Tionscadal Soláthair Uisce
Water Supply Project

Environmental Impact Assessment Report (EIAR)

Volume 6 of 6: Appendices

(Appendix 10.6) WTP Ground Investigations

Document no: 32105801/EIARA10.6

Version: Final

December 2025

Uisce Éireann
Irish Water

Jacobs

TOBIN

PAGE LEFT INTENTIONALLY BLANK

Unit 12, Owenacurra Business Park, Midleton, Co. Cork
T +353 21 4631600 **F** +353 21 4638690 **E** geotechnical@priority.ie

WATER SUPPLY PROJECT - EASTERN AND MIDLANDS REGION

GROUND INVESTIGATION CONTRACT

LOT 1 – WATER TREATMENT PLANT

FACTUAL REPORT

NR. P21060

Client:

Irish Water,

Colvill House,

24-26 Talbot House,

Dublin 1.

Investigation Supervisor:

Mott McDonald,

Rockfield,

Dundrum,

Dublin 16,

Ireland.

REPORT CONTROL SHEET

Client	Irish Water					
Investigation supervisor	Mott McDonald					
Project Name	Water Supply Project – Eastern and Midlands Region – Ground Investigation Contract - Lot 1 Water Treatment Plant					
Report Name	Water Supply Project – Eastern and Midlands Region – Ground Investigation Contract - Lot 1 Water Treatment Plant – Factual Report					
Project Number	P21060					
This Report Comprises of	RCS	TOC	Text	No. of Appendices	Drawings	Electronic data
	01	01	23	11	03	*.pdf, *AGS, *xls.

Revision	Status	Author(s)	Approved By	Issue Date
D01	Draft	JMcS	GH	01.04.2022
D02	Final (A)	JMcS	GH	03.06.2022
D03	Final (B)	JMcS	GH	28.07.2022
F01	Final (C)			18.10.2022

TABLE OF CONTENTS

3.1 INTRODUCTION 1

3.1.1 Scope of works 1

3.1.2 Reporting 2

3.2 SITE & GEOLOGY 4

3.2.2 Location & Description 4

3.2.3 Published Geology 4

3.2.4 Encountered Geology 5

3.3 FIELDWORK 6

3.3.1 General 6

3.3.2 Cable Percussion Boreholes 7

3.3.3 Cable Percussion with Rotary Follow-on 7

3.3.4 Geobore S Boreholes 7

3.3.5 Dynamic Sampler Boreholes 7

3.3.6 Trial Pits 8

3.3.7 Sampling 8

3.3.8 Groundwater Monitoring 8

3.3.9 Standard Penetration Tests 10

3.3.10 Plate Load Tests 10

3.3.11 California Bearing Ratio Tests 10

3.3.12 Falling Head Tests 10

3.3.13 Packer Tests 11

3.3.14 Cone Penetrometer Testing 11

3.3.15 Geophysical Survey 11

3.3.16 Backfill 11

3.4 LABORATORY TESTING 12

3.4.1 General 12

3.4.2 Summary of Testing 12

APPENDICES

APPENDIX 3A **BOREHOLE RECORDS**

APPENDIX 3B **DYNAMIC SAMPLING RECORDS**

APPENDIX 3C **TRIAL PIT RECORDS**

APPENDIX 3D **PEAT PROBES & RUSSIAN CORE RECORDS**

APPENDIX 3E **FIELD / IN-SITU TEST RESULTS**

APPENDIX 3F **SPECIALIST IN-SITU TEST RESULTS**

APPENDIX 3G **GEOPHYSICS REPORT**

APPENDIX 3H **LABORATORY TEST RESULTS**

APPENDIX 3I **PHOTOGRAPHS**

APPENDIX 3J **GROUNDWATER LEVEL DATA**

APPENDIX 3K **DRAWINGS**

APPENDIX 3L **DIGITAL DATA (AGS)**

3.1 INTRODUCTION

In March 2021, Priority Geotechnical (PGL) were requested by Irish Water, to undertake a ground investigation as part of Water Supply Project (WSP), Eastern and Midlands Region, project. Mott McDonald were acting as consulting engineers for the employer.

The proposed WSP scheme comprises of 171km of large diameter pipeline and several major infrastructure sites.

The aim of the detailed ground investigation is to provide a sufficient level of geotechnical information on the underlying ground conditions, groundwater regimes geotechnical and geo-chemical hazards that allows for the detailed design of the scheme to be completed.

This project is divided into separate Ground Investigation (GI) Lots which are to be completed in 'Seasonal' phases. PGL were awarded Lot 1 of the project consisting of the Water Treatment Plant.

The fieldworks were carried out between the 05th July, 2021 and 09th November, 2021 under the supervision of PGL, Engineering Geologist(s). Details of the plant and equipment used are outlined on the relevant exploratory records, attached herein.

3.1.1 Scope of works

The Water Treatment Plant ground investigation as originally specified by Irish Water comprised of the following:

- Cable percussion boreholes;
- Rotary cored boreholes;
- GeoBore S boreholes;
- Trial pits;
- Dynamic samples;
- In-situ testing including;
    - Standard Penetration Tests (SPT's);
    - Hand vane tests;
    - Permeability testing;
    - California Bear Ratio (CBR) determination;
    - Plate load tests.

- Construction of groundwater monitoring standpipes;
- Geophysical surveying comprised of;
    - Seismic refraction and;
    - Electrical resistivity tomography (ERT).
- All associated sampling;
- All associated lab testing and;
- Reporting.

The final works as completed during the period of investigation are detailed in Section 3.3 of this factual report. The full scope of works was not completed by PGL due to resourcing issues during the period of investigation.

This investigation was carried out in accordance with the contract specification: The ground investigation was carried out in general accordance with *Specification and Related Documents for Ground Investigation in Ireland, 2nd Edition*, Engineers Ireland (2016), Eurocode 7- Geotechnical Design Part 2, ground investigation and testing (BS EN 1997 2: 2007) and the relevant British Standards.

3.1.2 Reporting

This geotechnical data report: ref: P21060_Rp_F01 presents the factual records of the fieldwork with respect to the ground investigation works for the Water Supply Project – Eastern and Midlands Region Ground Investigation Contract – Lot 1 - Water Treatment Plant and should be read in conjunction with the exploratory logs attached.

In-Situ Site Investigation Limited (In-Situ) carried out a geotechnical site investigation on behalf of Priority Geotechnical Ltd. The findings are accompanying this factual report, **APPENDIX 3F**.

The findings of the geophysical survey are presented in **APPENDIX 3G** of this factual report.

This report should be read in conjunction with its appendices and the associated electronic data files (*.dwg, *.pdf,*.ags, *.xls and *.jpg).

No responsibility can be held by PGL for ground conditions between exploratory locations. The exploratory logs provide for ground profiles and configuration of strata relevant to the investigation depths achieved during the fieldworks. Caution shall be taken when extrapolating between such exploratory locations. No liability is accepted for ground conditions extraneous to the exploratory locations.

No account has been taken of potential subsidence or ground movement due to mineral extraction, mining works or karstification below or in proximity to the site, unless specifically addressed.

This report has been prepared for the Employer and their Representative as outline, herein. The information should not be used without their prior written permission. PGL accepts no responsibility or liability for this document being used other than for the purposes for which it was intended.

3.2 SITE & GEOLOGY

3.2.2 Location & Description

The Water Treatment Plant (WTP) site is situated approximately 2.3km's south east of Ballina and 2.75km north east of Birdhill, Co. Tipperary. The site is largely open farmland predominantly used for grazing livestock and crop production.

The site has ground conditions comprising predominantly glacial till deposits. Underlying bedrock is was determined to be Limestone.

The purpose of the Ground Investigation Contract (intrusive and non-intrusive) is to adequately characterise the ground conditions in order to inform the next stage design and construction of the scheme. The GI has been designed to identify and investigate geotechnical risks such that adequate mitigation may be implemented to manage those risks in the next stage of works.

3.2.3 Published Geology

A search of the Geological Survey data base and 1:100,000 mapping (Sheet 18) identified two lithological units defining the Lot 1 WTP study area. The majority of the site is underlain by the Ballysteen Formation (BA), described as irregularly bedded and nodular bedded argillaceous bioclastic Limestones (wackestones and packstones), interbedded with fossiliferous calcareous Shales. Lower Limestone Shale (LLS) is mapped to the north and east, defined by Sandstone, Mudstone and thin Limestones.

Teagasc Subsoil mapping indicated the study area was made up of two soil types. The majority of the area is defined by Glacial Till derived from Lower Paleozoic and Devonian Sandstones and Shales (TLPDSs). Alluvial deposits (A) are mapped to the south in the Knockadromin townland, to the east in the Greenhills townland and west in the Kilmaglasderry townland. The national groundwater vulnerability mapping indicated the area was of low vulnerability.

3.2.4 Encountered Geology

The ground model was such that: Topsoil being 100mm to 1000mm thick with Made Ground identified at two exploratory locations being 500mm to 600mm in thickness. Natural deposits were predominantly described as Glacial Till; soft to stiff, (slightly) sandy (slightly) gravelly CLAY/ SILT with varying Cobble content extending to depths 9.60m bgl to 28.00m bgl. Less common deposits of clayey gravelly Sand and clayey sandy Gravel were also identified. Top of Limestone bedrock was encountered during borings at depths 9.6m bgl (WTP-BH070) to 35.10m bgl (WTP-BH013). Instances of Granular deposits, Sands, Gravels and Cobbles overlying LIMESTONE bedrock showed an assumed zone of weathered rock. Localised organic PEAT deposits were noted in the upper 2.00m.

3.3 FIELDWORK

3.3.1 General

The fieldworks were undertaken under the supervision of PGL, Engineering Geologist(s). Details of the plant and equipment used are detailed on the relevant exploratory records, attached and are presented hereafter.

The exploration records are presented in **APPENDIX 3A, 3B** and **3C** of this factual report and should be read in conjunction with the key sheets included. The records provide descriptions, in accordance with BS 5930 (2015) and Eurocode 7, Geotechnical Investigation and Testing, Identification and classification of soils, Part 1, Identification and description (EN ISO 14688-1: 2002),– Identification and Classification of Soil, Part 2: Classification Principles (EN ISO 14688-2:2004) and Identification and Classification of Rock, Part 1: Identification & Description (EN ISO 14689-1:2004) of the materials encountered, *in situ* testing and details of the samples taken, together with any observations made during the ground investigation.

SUMMARY OF PLANT AND EQUIPMENT

Operation	Equipment	Nominal diameter, mm	Flush	Comments
Cable Percussion Boring	Dando 2000	200mm	N/A	Standard Penetration Test, Nspt values obtained, bulk sampling. Visual observations of ground and groundwater conditions. Installation of standpipe wells, in-situ permeability testing, pressuremeter test.
Rotary boring	Soilmech PSM & Delta base 520	131mm, 104mm, 76mm	Compressed air mist	Standard Penetration Test, Nspt values obtained, bulk sampling, core sampling. Visual observations of ground and groundwater conditions. Geobore S coring, Installation of standpipe wells, in-situ packer tests, permeability tests, pressuremeter testing.
Dynamic Sampler Probes	Competitor DP Rig	100mm	N/A	Disturbed sampling of ground conditions

Operation	Equipment	Nominal diameter, mm	Flush	Comments
Trial Pits	12t tracked excavator	N/A	N/A	Bulk sampling, visual description of deposits

The exploratory locations were selected by Mott McDonald and set out using GPS co-ordinates subject to work space restrictions and available access. The 'as constructed' exploratory locations were subsequently surveyed using Trimble V8 GPS equipment to the Ordinance Survey, Irish Transverse Mercator (ITM) system of co-ordinates and elevations to Malin Head datum. These locations are shown on the Exploration Location Layout and Plans (dwgs ref; P21060-SI-A and P21060-SI-01 & P21060-SI-02) presented in **APPENDIX 3K** of this factual report.

3.3.2 Cable Percussion Boreholes

A total of thirty two (32) cable percussion boreholes were advanced to depths between 2.0m below ground level (bgl) and 9.8m bgl using PGL's Dando 2000 cable percussion rig and 200mm diameter. casing. The records are presented in **APPENDIX 3A.**

3.3.3 Cable Percussion with Rotary Follow-on

Thirty four (34) cable percussion with rotary follow on boreholes were advanced to depths between 12.40m bgl and 38.30m bgl using PGL's Dando 2000 rig and Soilmech PSM rotary rig and 131mm dia. boring. The records are presented in **APPENDIX 3A.**

3.3.4 Geobore S Boreholes

Twenty two (22) Geobore S Boreholes were advanced to depths between 4.90m bgl and 31.70m bgl using PGL's Soilmech PSM rotary rig. The records are presented in **APPENDIX 3A.**

3.3.5 Dynamic Sampler Boreholes

Forty six (46) dynamic sampler boreholes were advanced to depths between 0.55m bgl and 4.8m bgl using PGL's Competitor DP Rig and 100mm diameter casing. The records are presented in **APPENDIX 3A.**

3.3.6 Trial Pits

A total of ninety three (93) trial pits and two (02) pits for the purpose of infiltration testing were excavated to depths 0.30m bgl to 4.60m bgl using a 12t tracked excavator. Trial pits terminated for a variety of reasons as outlined on the exploratory logs presented in **APPENDIX 3C** of this factual report.

3.3.7 Sampling

A total of nine hundred and twenty five (925) bulk disturbed samples (B), seven hundred and sixty three (763) small disturbed samples (D), twenty six (26) undisturbed samples (U), eighty eight (88) standard penetration test liner samples (SPTLS), thirty five (35.1) lin.m of cored soil, three hundred and seventy two (371.9) lin.m of Geobore S core and one hundred and thirty three (133.2) lin.m of rock core were taken during the fieldworks in accordance with Geotechnical Investigation and Sampling – Sampling Methods and Groundwater Measurements (EN ISO 22475-1:2006).

3.3.8 Groundwater Monitoring

Groundwater was recorded when encountered during boring over a period of 20 minutes, noting any changes that may occur. Groundwater levels were also monitored at start and end of the drilling shifts.

It should be noted that the normal rate of boring may not permit the recording of equilibrium groundwater levels for any one groundwater water strike where casing may exclude low volume flows as the borehole progresses. Groundwater conditions observed in the borings and excavations are those appertaining to the period of the investigation. Groundwater levels may be subject to diurnal, seasonal and climatic variations and can also be affected by drainage conditions, tidal variations etc. The groundwater regime should be assessed from standpipe well installations, where available. Groundwater was noted during borings and excavations at a depth range of 0.3m bgl to 34.6m bgl during the period of works.

Twenty (23) number 50mm diameter HDPE standpipe well installations were constructed in exploratory boreholes. Details of the ground water encountered are presented on the relevant exploratory logs within **APPENDIX 3A** of this factual report.

SUMMARY OF STANDPIPE CONSTRUCTION				
Location	**Depth Top (m bgl)**	**Depth Base (m bgl)**	**Diameter (mm)**	**Pipe Type**
WTP-BH002	0.00	11.50	50	PLAIN
	11.50	14.00	50	SLOTTED
WTP-BH006	0.00	2.00	50	PLAIN

SUMMARY OF STANDPIPE CONSTRUCTION				
Location	**Depth Top (m bgl)**	**Depth Base (m bgl)**	**Diameter (mm)**	**Pipe Type**
	2.00	10.00	50	SLOTTED
WTP-BH009	0.00	15.00	50	PLAIN
	15.00	24.00	50	SLOTTED
WTP-BH013	0.00	9.00	50	PLAIN
	9.00	11.50	50	SLOTTED
WTP-BH018	0.00	5.00	50	PLAIN
	5.00	12.50	50	SLOTTED
WTP-BH026	0.00	18.50	50	PLAIN
	18.50	22.00	50	SLOTTED
WTP-BH031	0.00	2.00	50	PLAIN
	2.00	5.00	50	SLOTTED
WTP-BH038	0.00	2.00	50	PLAIN
	2.00	9.00	50	SLOTTED
WTP-BH041	0.00	16.50	50	PLAIN
	16.50	19.50	50	SLOTTED
WTP-BH045	0.00	18.00	50	PLAIN
	18.00	21.50	50	SLOTTED
WTP-BH051	0.00	13.50	50	PLAIN
	13.50	17.00	50	SLOTTED
WTP-BH053	0.00	1.50	50	PLAIN
	1.50	5.50	50	SLOTTED
WTP-BH055	0.00	9.50	50	PLAIN
	9.50	16.50	50	SLOTTED
WTP-BH058	0.00	18.00	50	PLAIN
	18.00	20.00	50	SLOTTED
WTP-BH059	0.00	12.00	50	PLAIN
	12.00	22.00	50	SLOTTED
WTP-BH066	0.00	11.80	50	PLAIN
	11.80	16.30	50	SLOTTED
WTP-BH069	0.00	11.80	50	PLAIN
	11.80	16.50	50	SLOTTED
WTP-BH075	0.00	4.00	50	PLAIN
	4.00	6.60	50	SLOTTED
WTP-BH077	0.00	5.50	50	PLAIN
	5.50	7.00	50	SLOTTED
WTP-BH080	0.00	12.50	50	PLAIN
	12.50	20.00	50	SLOTTED
WTP-BH082	0.00	10.00	50	PLAIN
	10.00	21.50	50	SLOTTED
WTP-BH085	0.00	3.00	50	PLAIN
	3.00	6.00	50	SLOTTED

SUMMARY OF STANDPIPE CONSTRUCTION				
Location	**Depth Top (m bgl)**	**Depth Base (m bgl)**	**Diameter (mm)**	**Pipe Type**
WTP-BH087	0.00	2.50	50	PLAIN
	2.50	3.50	50	SLOTTED

3.3.9 Standard Penetration Tests

A total of eight hundred and seventy five (875) number Standard Penetration Tests, N values, were carried out in the boreholes using the 60º solid cone (CPT) and the standard split barrel sampler (SPT). Standard Penetration Testing was carried out in accordance with Geotechnical Investigation and Testing, Part 3 Standard penetration test, BS EN ISO 22476-3:2005+A1:2011. The data was presented on the relevant logs in **APPENDIX 3A**.

3.3.10 Plate Load Tests

Ten (10) plate loading/ bearing tests were undertaken using 600mm diameter plates and a 12t tracked excavator for reaction, in accordance with BS 1377-9:1990+A2 for the purpose of determining settlement. The data from the testing is attached, herein, **APPENDIX 3E**.

3.3.11 California Bearing Ratio Tests

Fifteen (15) tests to determine California Bearing Ratio (CBR) were undertaken using 450mm diameter plates and 12t tracked excavator for reaction, in accordance with Testing undertaken in accordance with BS 1377-9:1990+A2. Nineteen (19) tests were originally specified in the scope of works. CBR determination at locations WTP-TP055, WTP-TP119 and WTP-TP120 was omitted in error by site engineer during excavation of associated trial pit. A return visit to the locations at a later date was not possible due to land owner issues. Additional tests were undertaken at locations WTP-TP038 and WTP-TP060 in error. The data from the testing is attached, herein, **APPENDIX 3E**.

3.3.12 Falling Head Tests

Six (06) *in situ* falling head permeability tests were carried out in accordance with BS5930: 2015, Section 4: Cl. 25.4, within the superficial deposits over duration of one (1) hour. The processed test data was presented in **APPENDIX 3E**, of this factual report. The shape or intake factor, f was derived from the condition at the base of the borehole at the test depth and test geometry as per Hvorslev (1951).

$$k = \frac{A}{fd} \frac{\log_e (H_0 / H_t)}{t}$$

Generally for all tests the specific depth range of the test was the deposits below the depth of casing. A mean k measured ($k_H = k_V$), permeability in the soil was assumed equal in both horizontal and vertical direction, ($k_H/ k_V = 1.$). The test geometry provided a shape factor, f for the test undertaken in the standpipe wells.

3.3.13 Packer Tests

In situ packer permeability tests were undertaken in two (02) of the boreholes within the Limestone bedrock. A double packer was used over a test sections 2.0m in length at 5 number pressures; 1, 2, 3, 2, 1bar. The results for packer tests are presented in **APPENDIX 3E**, of this factual report.

3.3.14 Cone Penetrometer Testing

Sixteen (16) pressuremeter tests were carried out in boreholes constructed using either a cable percussion rig or rotary drilling rig, operated by PGL. The tests were carried out using a high-pressure dilatometer (HPD) and a reaming pressuremeter (RPM). The testing was carried out in general accordance with BS EN ISO 22476-5 (2012) and BS 5930 (2020). The findings are accompanying this factual report, **APPENDIX 3F**.

3.3.15 Geophysical Survey

A geophysical survey consisting of seismic refraction and electrical resistivity tomography was undertaken by PGL between 22nd June and 11th August 2021. The survey was carried out in accordance with BS5930 and BS7022 and the Geological Society Engineering Group Working Party Report on Engineering Geophysics. The findings are presented in **APPENDIX 3G** of this factual report.

3.3.16 Backfill

Exploratory boreholes with monitoring standpipes were backfilled with gravel and bentonite (grout). Elsewhere exploratory locations were backfilled with their arisings and bentonite.

3.4 LABORATORY TESTING

3.4.1 General

All samples were transported to Priority Geotechnical's laboratory in Midleton, Co. Cork examined, logged and prepared for scheduled testing. Laboratory testing was scheduled by Mott McDonald. Testing was carried out by PGL, in accordance with BS1377 (1990), Methods of test for soils for civil engineering purposes.

Specialist chemical testing was carried out by UKAS Accredited (2183) lab Eurofins Chemtest UK Ltd. on behalf of PGL.

UKAS Accredited (2788) lab GSTL carried out specialist geotechnical testing on behalf of PGL.

3.4.2 Summary of Testing

Soil – Test Type	Nr.
Natural moisture content	488
Atterberg limits	450
Particle size distribution	501
pH	88
Sulphate content SO_4 (water soluble)	88
Sulphide content	88
Organic matter	21
Loss on ignition	10
Suite B testing	56
California Bearing Ratio – Relationship	26
Dry density/ Moisture Content Relationship (Light 2.5kg)	09
Dry density/ Moisture Content Relationship (Heavy 4.5kg)	15
Dry density/ Moisture Content Relationship (vibrating hammer)	01
Moisture Condition Value (MCV) Single	54
MCV Relationship	12
Unconsolidated Undrained Triaxial – single specimen (QUT)	47
Unconsolidated Undrained Triaxial – multi stage (UUT)	38
Consolidated drained triaxial 100mm dia – multi stage (CD)	03

Soil – Test Type	Nr.
Consolidated drained triaxial 102mm dia – single stage (CUT)	03
Consolidated drained triaxial 100mm dia – single stage (CD)	01
Consolidated drained triaxial 38mm dia– single stage (CD)	02
One dimensional consolidation Tests – 5 pressures	11
One dimensional consolidation Tests – 6 pressures	20
One dimensional consolidation Tests – 7 pressures	24
One dimensional consolidation Tests – 8 pressures	01
Shear strength determination by Small direct shearbox	02

Rock – Test Type	Nr.
Point Loads (I_{S50})	116
Unconfined compressive strength	51
Petrographic Analysis – Awaiting Results	12

Water – Test Type	Nr.
Water test suite	23

The laboratory test results were presented in **APPENDIX 3H**.

Please note that all samples shall be retained for a period no longer than 28 days from the date of the final report. Thereafter all remaining samples shall be appropriately disposed of unless a written instruction to the contrary is received by PGL prior to the date of this reporting and within the 28 day period outlined above. Laboratory testing will result in a reduction of sample quantity and in some cased the use of the full sample mass. Samples already tested may not be suitable or available for further testing.

APPENDIX 3A

BOREHOLE RECORDS

Type	Quantity, Nr.	Depth Range, m bgl	Comment
Cable Percussion Boreholes	32	2.0 – 9.8	WTP-BH007, WTP-BH007A, WTP-BH007B, WTP-BH013A, WTP-BH021, WTP-BH021A, WTP-BH023, WTP-BH024, WTP-BH025, WTP-BH028, WTP-BH029, WTP-BH031, WTP-BH035A, WTP-BH037, WTP-BH039, WTP-BH040, WTP-BH048, WTP-BH048A, WTP-BH048B, WTP-BH050, WTP-BH052, WTP-BH053, WTP-BH055A, WTP-BH062, WTP-BH065, WTP-BH065A, WTP-BH068, WTP-BH075, WTP-BH077, WTP-BH079, WTP-BH081 & WTP-BH085.
Cable Percussion & Rotary Boreholes	34	12.40 – 38.30	WTP-BH003, WTP-BH012, WTP-BH013, WTP-BH014, WTP-RO014, WTP-BH016, WTP-BH020, WTP-BH022, WTP-BH026, WTP-BH034, WTP-BH035, WTP-BH036, WTP-BH041, WTP-BH042, WTP-BH043, WTP-BH044, WTP-BH046, WTP-BH054, WTP-BH055, WTP-BH056, WTP-BH058, WTP-BH059, WTP-BH061, WTP-BH063, WTP-BH066, WTP-BH069, WTP-BH070, WTP-BH072, WTP-BH074, WTP-BH076, WTP-BH079A, WTP-BH083, WTP-BH084, WTP-BH086 & WTP-BH087.
Geobore S boreholes	22	4.9 – 31.7	WTP-BH002, WTP-BH006, WTP-BH008, WTP-BH009, WTP-BH010, WTP-BH017, WTP-BH018, WTP-BH027, WTP-BH027A, WTP-BH030, WTP-BH032, WTP-BH038, WTP-BH045, WTP-BH047, WTP-BH049, WTP-BH051, WTP-BH057, WTP-BH060, WTP-BH064, WTP-BH073 & WTP-BH080 & WTP-BH082.

Location	Easting	Northing	Ground Level (mOD)	Final Depth (m bgl)	Date Start (dd/mm/yyyy)
WTP-BH002	571880.15	670701.83	52.39	14.80	09/11/2021
WTP-BH003	571934.27	670671.03	48.68	25.00	11/10/2021
WTP-BH006	571850.58	670628.98	56.91	25.00	06/11/2021
WTP-BH007	571799.47	670597.37	61.96	4.00	01/11/2021
WTP-BH007A	571798.88	670594.27	61.92	4.20	02/11/2021
WTP-BH007B	571798.16	670592.84	62.01	4.00	02/11/2021
WTP-BH008	571867.54	670587.39	55.64	21.00	22/10/2021
WTP-BH009	571834.26	670552.35	58.28	25.50	01/11/2021
WTP-BH010	571801.76	670528.72	61.70	20.00	20/10/2021
WTP-BH012	571902.83	670484.19	50.00	35.20	27/08/2021
WTP-BH013	571940.11	670492.28	47.82	38.30	31/08/2021
WTP-BH013A	571941.27	670493.99	47.71	4.20	31/08/2021
WTP-BH014	571954.55	670561.60	48.52	20.00	01/09/2021
WTP-BH016	571986.46	670662.17	45.95	23.00	10/08/2021
WTP-BH017	571965.23	670710.34	45.93	23.00	26/10/2021
WTP-BH018	571952.59	670756.36	44.98	18.00	27/10/2021
WTP-BH020	572011.11	670820.69	43.61	21.90	02/09/2021
WTP-BH021	572066.21	670873.27	45.14	3.20	03/09/2021
WTP-BH021A	572068.87	670873.30	45.14	5.80	03/09/2021
WTP-BH022	572089.52	670912.95	45.32	26.40	07/09/2021
WTP-BH023	572151.76	670907.16	47.49	7.20	08/09/2021
WTP-BH024	572186.05	670853.79	48.40	7.30	14/09/2021
WTP-BH025	572157.49	670822.13	47.38	5.50	03/11/2021
WTP-BH026	572095.23	670828.59	45.87	23.10	06/09/2021
WTP-BH027	572049.41	670781.95	45.15	4.90	28/10/2021
WTP-BH027A	572050.31	670781.36	45.20	23.00	28/10/2021
WTP-BH028	572099.56	670773.42	46.69	8.00	04/11/2021
WTP-BH029	572031.08	670693.43	44.77	6.80	03/11/2021
WTP-BH030	572081.80	670683.86	45.58	22.10	28/09/2021
WTP-BH031	572001.10	670612.80	45.78	6.50	04/11/2021
WTP-BH032	572067.68	670599.11	44.56	17.70	03/11/2021
WTP-BH034	572050.20	670510.30	44.22	20.80	13/08/2021
WTP-BH035	572085.19	670465.80	43.90	2.20	16/08/2021
WTP-BH035A	572084.58	670467.05	43.92	20.70	16/08/2021
WTP-BH036	572091.40	670536.66	44.54	15.90	26/08/2021
WTP-BH037	572116.59	670634.19	45.05	6.50	28/10/2021
WTP-BH038	572162.46	670685.03	46.54	31.70	08/11/2021
WTP-BH039	572134.46	670712.86	46.37	6.70	02/11/2021
WTP-BH040	572148.00	670789.67	47.26	6.00	03/11/2021
WTP-BH041	572218.49	670890.17	49.71	25.10	09/09/2021
WTP-BH042	572280.60	670871.91	52.29	27.20	13/09/2021
WTP-BH043	572222.49	670809.90	50.63	25.00	15/09/2021

Location	Easting	Northing	Ground Level (mOD)	Final Depth (m bgl)	Date Start (dd/mm/yyyy)
WTP-BH044	572284.68	670791.42	53.06	23.00	16/09/2021
WTP-BH045	572188.46	670780.97	48.41	24.00	12/10/2021
WTP-BH046	572195.35	670721.95	47.69	23.50	02/11/2021
WTP-BH047	572234.74	670674.91	50.28	10.50	06/11/2021
WTP-BH048	572235.23	670737.49	50.60	3.80	17/09/2021
WTP-BH048A	572232.25	670741.11	50.25	2.50	20/09/2021
WTP-BH048B	572233.52	670740.14	50.31	7.50	22/09/2021
WTP-BH049	572198.49	670641.32	47.09	21.30	05/11/2021
WTP-BH050	572151.35	670607.61	45.35	5.70	27/10/2021
WTP-BH051	572160.65	670550.64	45.18	18.50	16/10/2021
WTP-BH052	572204.41	670572.02	46.48	6.50	26/10/2021
WTP-BH053	572129.96	670510.49	44.32	6.60	13/10/2021
WTP-BH054	572150.95	670448.87	43.82	19.30	17/08/2021
WTP-BH055	572189.11	670444.71	43.45	2.50	18/08/2021
WTP-BH055A	572151.00	670445.34	43.45	21.90	19/08/2021
WTP-BH056	572205.03	670474.36	44.03	26.20	20/08/2021
WTP-BH057	572227.92	670527.47	45.74	15.00	02/11/2021
WTP-BH058	572226.97	670591.14	47.93	21.80	26/10/2021
WTP-BH059	572260.22	670619.89	49.88	22.50	22/10/2021
WTP-BH060	572274.73	670692.89	52.59	23.00	01/11/2021
WTP-BH061	572336.58	670764.15	57.53	15.00	20/09/2021
WTP-BH062	572312.11	670830.52	54.80	5.60	10/09/2021
WTP-BH063	572297.39	670615.38	51.94	24.10	28/10/2021
WTP-BH064	572278.09	670597.89	50.43	22.80	07/10/2021
WTP-BH065	572260.45	670580.27	49.15	2.20	07/10/2021
WTP-BH065A	572260.40	670576.74	49.15	5.30	07/10/2021
WTP-BH066	572289.71	670574.49	49.69	21.60	08/10/2021
WTP-BH068	572292.94	670537.55	47.14	5.30	01/11/2021
WTP-BH069	572287.48	670474.74	44.23	17.30	14/10/2021
WTP-BH070	572247.45	670431.58	42.07	12.40	24/08/2021
WTP-BH072	572334.97	670558.10	47.98	20.30	05/10/2021
WTP-BH073	572327.04	670584.25	49.90	23.20	04/10/2021
WTP-BH074	572310.92	670599.08	51.11	23.20	29/10/2021
WTP-BH075	572352.33	670589.53	49.97	7.60	06/10/2021
WTP-BH076	572337.62	670626.42	52.75	23.00	01/10/2021
WTP-BH077	572360.85	670647.09	54.37	8.00	30/09/2021
WTP-BH079	572330.76	670678.25	55.96	2.00	28/09/2021
WTP-BH079A	572330.80	670681.76	55.96	23.00	28/09/2021
WTP-BH080	572371.04	670708.40	59.07	21.00	10/10/2021
WTP-BH081	572393.08	670685.85	57.17	9.80	24/09/2021
WTP-BH082	572414.05	670633.45	51.67	23.00	29/10/2021
WTP-BH083	572389.57	670611.40	50.41	22.50	04/10/2021

Location	Easting	Northing	Ground Level (mOD)	Final Depth (m bgl)	Date Start (dd/mm/yyyy)
WTP-BH084	572403.96	670573.37	47.30	20.00	23/10/2021
WTP-BH085	572379.59	670513.17	43.52	6.50	23/10/2021
WTP-BH086	572390.00	670467.88	42.10	16.90	25/10/2021
WTP-BH087	572348.00	670400.54	40.81	15.70	25/08/2021

pgl priority geotechnical	**Priority Geotechnical Ltd.** **Tel: 021 4631600** **www.prioritygeotechnical.ie**	**Drilled By:** AK **Logged By:** JR.	Borehole No. **WTP-BH002** Sheet 1 of 2

Project Name:	Water Supply Project - Ground Investigation Contract - Lot 1	**Project No.** P21060_F01	**Co-ords:** 571880E - 670702N	**Hole Type** GeoBoreS
Location:	Water Treatment Plant		**Level:** 52.39 m OD	**Scale** 1:50
Client:	Irish Water		**Dates:** 09/11/2021	10/11/2021

Well	Water Strike (m)	Depth (m)	Sample/ Nspt/ Fractures	Coring (%) TCR	SCR	RQD	Depth (m) / Fl (/m)	Level (mOD)	Legend	Stratum Description
		0.00 - 1.00	GB				0.15	52.24		(TOPSOIL) light brown, CLAY with grass rootlets. TPS
		0.00 - 1.00		50						Light brown, slightly sandy slightly gravelly CLAY. Sand is fine to coarse. Gravel is fine to coarse, sub-angular to sub-rounded, Limestone lithology. TLs
		~~1.00 - 2.50~~	GB				1.00	51.39		Stiff, light brown, slightly sandy slightly gravelly CLAY with low cobble content. Sand is fine to coarse. Gravel is fine to coarse, sub-angular to sub-rounded, Limestone lithology. Cobbles are angular to sub-rounded, Limestone with dia of 63-90mm. TLs
		1.00 - 2.50		40						
		~~2.50 - 3.40~~	GB N=32 (6,6/7,8,8,9) (C)							
		2.50 - 3.40		100						
		~~3.40 - 4.30~~	GB							
		3.40 - 4.30		100						
		4.30 - 4.80		0			4.30	48.09		No recovery. Assumed CLAY. *4.40m: Driller noted boulder content.*
		~~4.80 - 6.10~~	GB				4.80	47.59		Light grey, slightly sandy slightly gravelly CLAY. Sand is fine to coarse. Gravel is angular to sub-angular, fine to coarse, Sandstone lithology. TLs
		4.80 - 6.10		100						
		~~6.10 - 7.60~~	GB N=43 (5,9/10,10,12,11) (C)				6.10	46.29		Stiff, light brown, slightly sandy slightly gravelly CLAY. Sand is fine to coarse. Gravel is fine to coarse, sub-angular to sub-rounded, Limestone lithology. TLs
		6.10 - 7.60		100						
		~~7.60 - 8.70~~	GB				7.60	44.79		Light brown, slightly sandy slightly gravelly CLAY with low cobble content. Sand is fine to coarse. Gravel is fine to coarse, sub-angular to sub-rounded, Limestone lithology. Cobbles are sandstone with dia of 63-100mm, Limestone lithology. TLs
		7.60 - 8.70		85						
		~~8.70 - 9.50~~	GB N=40 (6,6/6,8,12,14) (C)				8.70	43.69		Stiff, light brown, slightly sandy slightly

Groundwater:

Struck (m bgl)	Level (m bgl)	After (min)	Sealed	Comment
10.50				See shift data.

Hole Details		Casing Details	
Depth (m)	Diameter (mm)	Depth (m)	Diameter (mm)
14.80	104	14.80	104

Equipment: Soilmec PSM.

Method: Compressed air mist.

Remarks:

Geobore S hole. Borehole terminated at 14.80m bgl, required depth. 50mm diameter standpipe installed. Response zone from 11.50m to 14.00m bgl.

Shift Data:

Groundwater (m bgl)	Shift	Hole Depth (m bgl)	Remarks
	09/11/2021 08:00	0.00	Start of shift.
Dry.	09/11/2021 17:30	6.10	End of shift.
6.00	10/11/2021 08:00	6.10	Start of shift.
2.00	10/11/2021 17:30	14.80	End of borehole.

pgl priority geotechnical	**Priority Geotechnical Ltd.** **Tel: 021 4631600** **www.prioritygeotechnical.ie**	**Drilled By:** AK **Logged By:** JR.	Borehole No. **WTP-BH002** Sheet 2 of 2

Project Name:	Water Supply Project - Ground Investigation Contract - Lot 1	**Project No.** P21060_F01	**Co-ords:** 571880E - 670702N	**Hole Type** GeoBoreS
Location:	Water Treatment Plant		**Level:** 52.39 m OD	**Scale** 1:50
Client:	Irish Water		**Dates:** 09/11/2021	10/11/2021

Well	Water Strike (m)	Depth (m)	Sample/ Nspt/ Fractures	Coring (%) TCR	SCR	RQD	Depth (m) / Fl (/m)	Level (mOD)	Legend	Stratum Description
		8.70 - 9.50		75						Stiff, light brown, slightly sandy slightly gravelly CLAY. Sand is fine to coarse. Gravel is fine to coarse, sub-angular to sub-rounded, Limestone lithology. TLs
		~~9.50 - 11.00~~	GB							
	▼	9.50 - 11.00		100						
		10.50	G							
		~~11.00 - 11.80~~	GB							
		11.00 - 11.80		75						
		~~11.80 - 13.30~~	GB N=38 (5,7/9,9,10,10) (C)							
		11.80 - 13.30		100						
		~~13.30 - 14.80~~	GB				13.30	39.09		Stiff, light brown, slightly sandy gravelly CLAY. Sand is fine to coarse. Gravel is fine to coarse, sub-angular to sub-rounded, Limestone lithology. TLs
		~~14.00~~ 13.30 - 14.80	G	100						
			N=48 (7,8/10,13,13,12) (C)				14.80	37.59		End of Borehole at 14.800m

Groundwater:				
Struck (m bgl)	Level (m bgl)	After (min)	Sealed	Comment
10.50				See shift data.

Hole Details		Casing Details	
Depth (m)	Diameter (mm)	Depth (m)	Diameter (mm)
14.80	104	14.80	104

Equipment:	Soilmec PSM.
Method:	Compressed air mist.

Remarks:

Geobore S hole. Borehole terminated at 14.80m bgl, required depth. 50mm diameter standpipe installed. Response zone from 11.50m to 14.00m bgl.

Shift Data:

Groundwater (m bgl)	Shift	Hole Depth (m bgl)	Remarks
	09/11/2021 08:00	0.00	Start of shift.
Dry.	09/11/2021 17:30	6.10	End of shift.
6.00	10/11/2021 08:00	6.10	Start of shift.
2.00	10/11/2021 17:30	14.80	End of borehole.

Priority Geotechnical Ltd. Tel: 021 4631600 www.prioritygeotechnical.ie	Drilled By: PC	Location: WTP-BH003
	Logged By: JR	Sheet 1 of 3

Project Name	Water Supply Project - Ground Investigation Contract - Lot 1	**Project No.** P21060_F01	**Co-ords**	571934E - 670671N	**Hole Type** CP+RC
Location	Water Treatment Plant		**Level**	48.68 m OD	**Scale** 1:50
Client	Irish Water		**Date**	11/10/2021 - 23/10/2021	

Backfill	Water Strike (m bgl)	Sampling and In-Situ Testing: Depth (m bgl)	Type	Results	Coring %: TCR	SCR	RQD	FI	Spacing (mm)	Depth (m bgl)	Level (mOD)	Legend	Stratum Description
		0.00 - 1.00 0.00 - 1.00	B D										Grey, slightly sandy slightly gravelly CLAY. Gravel is medium to coarse, sub-angular to sub-rounded, Limestone lithology. TLs
		1.00 - 2.00 1.00 - 2.00 1.00	B D SPT(C)	N=6 (2,1/1,1,2,2)						1.00	47.68		Soft, brown grey, slightly gravelly slightly sandy CLAY. Sand is fine to coarse. Gravel is fine to coarse, sub-angular to sub-rounded, Limestone lithology. TLs
		2.00 - 3.00 2.00 - 3.00 2.00	B D SPT(C)	N=15 (2,3/3,4,4,4)						2.00	46.68		Firm, brown grey, slightly gravelly slightly sandy CLAY with low cobble content. Sand is fine to coarse. Gravel is fine to coarse, sub-angular to sub-rounded, Limestone lithology. Cobbles are sub-rounded, Limestone lithology, 63-130mm dia. TLs
		3.00 - 4.00 3.00 - 4.00 3.00	B D SPT(C)	N=18 (3,3/4,4,5,5)						3.00	45.68		Stiff, brown grey, slightly gravelly slightly sandy CLAY. Sand is fine to coarse. Gravel is fine to coarse, sub-angular to sub-rounded, Limestone lithology. TLs
		4.00 - 5.00 4.00 - 5.00 4.00	B D SPT(C)	N=31 (5,6/6,8,8,9)									
		5.00 - 6.00 5.00 - 6.00 5.00	B D SPT(C)	N=33 (6,8/8,9,8,8)									
		6.00 - 7.00 6.00 - 7.00 6.00	B D SPT(C)	N=36 (7,8/9,8,10,9)						6.00	42.68		Stiff, grey, slightly gravelly sandy CLAY. Sand is fine to coarse. Gravel is medium to coarse, sub-angular to sub-rounded, Limestone lithology. TLs
		7.00 - 8.00 7.00 - 8.00 7.00	B D SPT(C)	N=40 (9,10/10,9,10,11)						7.00	41.68		Stiff, brown grey, slightly sandy slightly gravelly CLAY with low cobble content. Sand is fine to coarse. Gravel is fine to coarse, sub-angular to sub-rounded Limestone lithology. Cobbles are sub-rounded, 63-120mm dia., Limestone lithology. TLs
		8.00	SPT(C)	50 (10,25/50 for 0mm)									
										8.40	40.28		Open hole boring. Stiff, light brown, slightly gravelly sandy CLAY. Sand is fine to coarse. Gravel is fine to coarse, sub-angular to sub-rounded,
		9.00 9.00	SPTLS SPT(S)	N=39 (6,6/7,8,10,14)									
					TCR	SCR	RQD						

Shift Data

Date & Time	Depth (m bgl)	Water (m bgl)	Remarks
11/10/2021 08:00	0.00		Start of shift
11/10/2021 18:00	2.00	Dry	End of shift.
21/10/2021 08:00	2.00	Dry	Start of shift.
21/10/2021 18:00	8.40	Dry	End of shift.
23/10/2021 08:00	8.40	Dry	Start of shift.
23/10/2021 18:00	25.00	18.50	End of borehole.

Chiselling Details

Top (m bgl)	Base (m bgl)	Duration (hh:mm)	Tool
5.80	6.00	01:00	Chisel
8.30	8.40	01:00	Chisel

Plant	Dando 2000 & Soilmec PSM
Method	Compressed air mist

Hole Details: Depth (m)	Diameter (mm)	Casing Details: Depth (m)	Diameter (mm)
8.40	200	8.40	200
25.00	131	25.00	131

Remarks

Cable tool borehole terminated at 8.40m bgl. Rotary borehole terminated at 25.00m bgl, required depth. Unable to recover overburden by RC drill method. Split spoons taken as representative sample

Groundwater Details

Strike (m bgl)	Rose (m bgl)	After (Mins)	Remarks
18.50			See shift data.

Priority Geotechnical Ltd. Tel: 021 4631600 www.prioritygeotechnical.ie	Drilled By: PC	Logged By: JR	Location: WTP-BH003	Sheet 2 of 3

Project Name	Water Supply Project - Ground Investigation Contract - Lot 1	**Project No.** P21060_F01	**Co-ords**	571934E - 670671N	**Hole Type** CP+RC
Location	Water Treatment Plant		**Level**	48.68 m OD	**Scale** 1:50
Client	Irish Water		**Date**	11/10/2021 - 23/10/2021	

Backfill	Water Strike (m bgl)	Sampling and In-Situ Testing: Depth (m bgl)	Type	Results	Coring %: TCR	SCR	RQD	FI	Spacing (mm)	Depth (m bgl)	Level (mOD)	Legend	Stratum Description
													Open hole boring. Stiff, light brown, slightly gravelly sandy CLAY. Sand is fine to coarse. Gravel is fine to coarse, sub-angular to sub-rounded, Limestone lithology. TLs *8.40m - 18.40m: Driller noted Cobble content.*
		10.50	SPT(S)	50 (14 for 75mm/50 for 0mm)									
		12.00	SPT(S)	50 (22 for 75mm/50 for 30mm)									
		13.50 13.50	SPTLS SPT(C)	N=35 (4,5/8,8,8,11)									
		15.00 15.00	SPTLS SPT(C)	N=40 (7,8/10,12,9,9)									
		16.50	SPT(C)	50 (25 for 40mm/50 for 50mm)									
		18.00	SPT(C)	50 (25 for 0mm/50 for 0mm)						18.00	30.68		Open hole boring. Driller described:
					TCR	SCR	RQD						

10 11 12 13 14 15 16 17 18

Shift Data

Date & Time	Depth (m bgl)	Water (m bgl)	Remarks
11/10/2021 08:00	0.00		Start of shift
11/10/2021 18:00	2.00	Dry	End of shift.
21/10/2021 08:00	2.00	Dry	Start of shift.
21/10/2021 18:00	8.40	Dry	End of shift.
23/10/2021 08:00	8.40	Dry	Start of shift.
23/10/2021 18:00	25.00	18.50	End of borehole.

Chiselling Details

Top (m bgl)	Base (m bgl)	Duration (hh:mm)	Tool
5.80	6.00	01:00	Chisel
8.30	8.40	01:00	Chisel

Plant	Dando 2000 & Soilmec PSM
Method	Compressed air mist

Hole Details		Casing Details	
Depth (m)	Diameter (mm)	Depth (m)	Diameter (mm)
8.40	200	8.40	200
25.00	131	25.00	131

Remarks

Cable tool borehole terminated at 8.40m bgl. Rotary borehole terminated at 25.00m bgl, required depth. Unable to recover overburden by RC drill method. Split spoons taken as representative sample

Groundwater Details

Strike (m bgl)	Rose (m bgl)	After (Mins)	Remarks
18.50			See shift data.

Priority Geotechnical Ltd.
Tel: 021 4631600
www.prioritygeotechnical.ie

Drilled By	Location
PC	**WTP-BH003**
Logged By	Sheet 3 of 3
JR	

Project Name	Water Supply Project - Ground Investigation Contract - Lot 1	**Project No.** P21060_F01	**Co-ords**	571934E - 670671N	**Hole Type** CP+RC
Location	Water Treatment Plant		**Level**	48.68 m OD	**Scale** 1:50
Client	Irish Water		**Date**	11/10/2021 - 23/10/2021	

Backfill	Water Strike (m bgl)	Sampling and In-Situ Testing: Depth (m bgl)	Type	Results	Coring %: TCR	SCR	RQD	FI	Spacing (mm)	Depth (m bgl)	Level (mOD)	Legend	Stratum Description
	▼												Open hole boring. Driller described: Stiff, slightly sandy gravelly CLAY. Sand is fine to coarse. Gravel is fine to coarse, sub-angular, Limestone lithology. TLs
		19.50 19.50	SPTLS SPT(C)	N=35 (4,6/8,8,9,10)									
		22.50	SPTLS										
										25.00	23.68		End of Borehole at 25.000m
					TCR	SCR	RQD						

Shift Data

Date & Time	Depth (m bgl)	Water (m bgl)	Remarks
11/10/2021 08:00	0.00		Start of shift
11/10/2021 18:00	2.00	Dry	End of shift.
21/10/2021 08:00	2.00	Dry	Start of shift.
21/10/2021 18:00	8.40	Dry	End of shift.
23/10/2021 08:00	8.40	Dry	Start of shift.
23/10/2021 18:00	25.00	18.50	End of borehole.

Chiselling Details

Top (m bgl)	Base (m bgl)	Duration (hh:mm)	Tool
5.80	6.00	01:00	Chisel
8.30	8.40	01:00	Chisel

Plant	Dando 2000 & Soilmec PSM
Method	Compressed air mist

Hole Details		Casing Details	
Depth (m)	Diameter (mm)	Depth (m)	Diameter (mm)
8.40	200	8.40	200
25.00	131	25.00	131

Remarks

Cable tool borehole terminated at 8.40m bgl. Rotary borehole terminated at 25.00m bgl, required depth. Unable to recover overburden by RC drill method. Split spoons taken as representative sample

Groundwater Details

Strike (m bgl)	Rose (m bgl)	After (Mins)	Remarks
18.50			See shift data.

pgl priority geotechnical	**Priority Geotechnical Ltd.** **Tel: 021 4631600** **www.prioritygeotechnical.ie**	**Drilled By:** AK **Logged By:** JR	Borehole No. **WTP-BH006** Sheet 1 of 3

Project Name: Water Supply Project - Ground Investigation Contract - Lot 1	**Project No.** P21060_F01	**Co-ords:** 571851E - 670629N	**Hole Type** GeoBoreS
Location: Water Treatment Plant		**Level:** 56.91 m OD	**Scale** 1:50
Client: Irish Water		**Dates:** 06/11/2021 08/11/2021	

Well	Water Strike (m)	Depth (m)	Sample/ Nspt/ Fractures	Coring (%) TCR	SCR	RQD	Depth (m) / Fl (/m)	Level (mOD)	Legend	Stratum Description
		0.00 - 1.50	GB							Loose, slightly sandy slightly clayey GRAVEl. Sand is fine to coarse. Gravel is fine to coarse, sub-angular limestone. TLs
		0.00 - 1.50		50			1.00	55.91		
		1.50 - 3.00	GB							Brown, sandy very clayey GRAVEL with medium cobble content. Sand is fine to coarse. Gravel is fine to coarse, sub-angular to sub-rounded, Limestone lithology. Cobbles are angular to sub-rounded, Limestone and Sandstone lithology, diameter range 63-80mm. TLs
		1.50 - 3.00		33						
		3.00 - 4.50	GB N=40 (6,7/9,9,10,12) (C)				3.00	53.91		
	▼	3.00 - 4.50		90						Stiff, brown grey, slightly gravelly slightly sandy CLAY with low cobble content. Sand is fine to coarse. Gravel is fine to coarse, sub-angular to sub-rounded, Limestone lithology. Cobbles are sub-rounded, Limestone lithology, 63-130mm dia. TLs
		4.50 - 6.00	GB							
		4.50 - 6.00		100						
		5.74 - 5.91	G							
		6.00 - 7.50	GB N=50 (7,9/9,12,14,15) (C)				6.00	50.91		Stiff, light brown, slightly sandy slightly gravelly CLAY with low cobble content. Sand is fine to coarse. Gravel is fine to coarse, sub-angular to sub-rounded. Cobbles are sub-angular Sandstone lithology, diameter range 63-80mm. TLs
		6.00 - 7.50		70						
		7.50 - 9.00	GB							
		7.50 - 9.00		100						
		9.00 - 10.50	GB							

Groundwater:

Struck (m bgl)	Level (m bgl)	After (min)	Sealed	Comment
4.00				See shift data

Hole Details		Casing Details	
Depth (m)	Diameter (mm)	Depth (m)	Diameter (mm)
25.00	104	25.00	104

Equipment: Soilmech PSM

Method: Compressed air mist.

Remarks:

Geobore S hole. Borehole terminated at 25.00m bgl, required depth. 50mm diameter standpipe installed. Response zone from 2.00m bgl to 10.00m bgl.

Shift Data:

Groundwater (m bgl)	Shift	Hole Depth (m bgl)	Remarks
	06/11/2021 08:00	0.00	Start of shift.
2.00	06/11/2021 18:00	10.50	End of shift.
2.00	07/11/2021 08:00	10.50	Start of shift.
2.00	07/11/2021 18:00	18.00	End of shift.
2.00	08/11/2021 08:00	18.00	Start of shift
2.00	08/11/2021 18:00	25.00	End of borehole.

pgl priority geotechnical	**Priority Geotechnical Ltd.** **Tel: 021 4631600** **www.prioritygeotechnical.ie**	**Drilled By:** AK **Logged By:** JR	Borehole No. **WTP-BH006** Sheet 2 of 3

Project Name:	Water Supply Project - Ground Investigation Contract - Lot 1	**Project No.** P21060_F01	**Co-ords:** 571851E - 670629N	**Hole Type** GeoBoreS
Location:	Water Treatment Plant		**Level:** 56.91 m OD	**Scale** 1:50
Client:	Irish Water		**Dates:** 06/11/2021	08/11/2021

Well	Water Strike (m)	Depth (m)	Sample/ Nspt/ Fractures	Coring (%) TCR	SCR	RQD	Depth (m) / Fl (/m)	Level (mOD)	Legend	Stratum Description	
		9.00 - 10.50	N=42 (6,6/8,14,10,10) (C)	100						Stiff, light brown, slightly sandy slightly gravelly CLAY with low cobble content. Sand is fine to coarse. Gravel is fine to coarse, sub-angular to sub-rounded. Cobbles are sub-angular Sandstone lithology, diameter range 63-80mm. TLs	10
		~~10.50 - 12.00~~ 10.65	GB G								11
		10.50 - 12.00		100							
		~~12.00 - 13.50~~	GB				12.00	44.91			12
		12.00 - 13.50	N=47 (7,9/12,12,10,13) (C)	100						Stiff, grey brown, slightly sandy gravelly CLAY. Sand is fine to coarse. Gravel is fine to coarse, sub-angular to sub-rounded, Limestone lithology. TLs	13
		13.50 - 15.00		0			13.50	43.41		No recovery. Assumed: Stiff, light brown, slightly sandy gravelly CLAY with cobble content. Sand is fine to coarse. Gravel is fine to coarse. TLs	14
		15.00 - 16.50	N=36 (6,6/7,9,9,11) (C)	0							15 16
		16.50 - 18.00		0							17
		~~18.00 - 19.50~~	GB				18.00	38.91			18

Groundwater:

Struck (m bgl)	Level (m bgl)	After (min)	Sealed	Comment
4.00				See shift data

Hole Details		Casing Details	
Depth (m)	Diameter (mm)	Depth (m)	Diameter (mm)
25.00	104	25.00	104

Equipment:	Soilmech PSM
Method:	Compressed air mist.

Remarks:

Geobore S hole. Borehole terminated at 25.00m bgl, required depth. 50mm diameter standpipe installed. Response zone from 2.00m bgl to 10.00m bgl.

Shift Data:

Groundwater (m bgl)	Shift	Hole Depth (m bgl)	Remarks
	06/11/2021 08:00	0.00	Start of shift.
2.00	06/11/2021 18:00	10.50	End of shift.
2.00	07/11/2021 08:00	10.50	Start of shift.
2.00	07/11/2021 18:00	18.00	End of shift.
2.00	08/11/2021 08:00	18.00	Start of shift
2.00	08/11/2021 18:00	25.00	End of borehole.

pgl priority geotechnical	**Priority Geotechnical Ltd.** **Tel: 021 4631600** **www.prioritygeotechnical.ie**	**Drilled By:** AK **Logged By:** JR	Borehole No. **WTP-BH006** Sheet 3 of 3

Project Name: Water Supply Project - Ground Investigation Contract - Lot 1	**Project No.** P21060_F01	**Co-ords:** 571851E - 670629N	**Hole Type** GeoBoreS
Location: Water Treatment Plant		**Level:** 56.91 m OD	**Scale** 1:50
Client: Irish Water		**Dates:** 06/11/2021 08/11/2021	

Well	Water Strike (m)	Depth (m)	Sample/ Nspt/ Fractures	Coring (%) TCR	SCR	RQD	Depth (m) / Fl (/m)	Level (mOD)	Legend	Stratum Description
		18.00 - 19.50	N=37 (4,6/6,7,10,14) (C)	100						Stiff, grey brown, slightly sandy gravelly CLAY with high cobble content. Sand is fine to coarse. Gravel is fine to coarse, sub-angular to sub-rounded, Limestone lithology. Cobbles are sub-angular to sub-rounded, 63-100mm dia., Limestone lithology. TLs
		~~19.50 - 21.00~~	GB				19.50	37.41		
		19.50 - 21.00		60						Stiff, slightly sandy slightly gravely CLAY. Sand is fine to coarse. Gravel is fine to coarse, sub-angular to sub-rounded, Limestone lithology. TLs
		~~21.00 - 21.80~~	GB N=41 (8,8/8,10,12,11) (C)							
		21.00 - 21.80		100						
		21.80 - 23.50		0			21.80	35.11		No recovery. Stiff, slightly sandy slightly gravely CLAY. Sand is fine to coarse. Gravel is fine to coarse, sub-angular to sub-rounded, Limestone lithology. TLs
		~~23.50 - 25.00~~	GB N=41 (5,7/9,12,10,10) (C)				23.50	33.41		Stiff, slightly sandy slightly gravely CLAY with high cobble content. Sand is fine to coarse. Gravel is fine to coarse, sub-angular to sub-rounded, Limestone lithology. Cobbles are sub-angular, 63-100mm dia., Limestone lithology. TLs
		23.50 - 25.00		80						
							25.00	31.91		End of Borehole at 25.000m

19 20 21 22 23 24 25 26 27

Groundwater:

Struck (m bgl)	Level (m bgl)	After (min)	Sealed	Comment
4.00				See shift data

Hole Details		Casing Details	
Depth (m)	Diameter (mm)	Depth (m)	Diameter (mm)
25.00	104	25.00	104

Equipment: Soilmech PSM

Method: Compressed air mist.

Remarks:

Geobore S hole. Borehole terminated at 25.00m bgl, required depth. 50mm diameter standpipe installed. Response zone from 2.00m bgl to 10.00m bgl.

Shift Data:

Groundwater (m bgl)	Shift	Hole Depth (m bgl)	Remarks
	06/11/2021 08:00	0.00	Start of shift.
2.00	06/11/2021 18:00	10.50	End of shift.
2.00	07/11/2021 08:00	10.50	Start of shift.
2.00	07/11/2021 18:00	18.00	End of shift.
2.00	08/11/2021 08:00	18.00	Start of shift
2.00	08/11/2021 18:00	25.00	End of borehole.

pgl priority geotechnical	**Priority Geotechnical Ltd.** **Tel: 021 4631600** **www.prioritygeotechnical.ie**	**Drilled By** KC **Logged By** KC	Borehole No. **WTP-BH007** Sheet 1 of 1

Project Name	Water Supply Project - Ground Investigation Contract - Lot 1	**Project No.** P21060_F01	**Co-ords** 571799E - 670597N	**Hole Type** CP
Location	Water Treatment Plant		**Level** 61.96 m OD	**Scale** 1:50
Client	Irish Water		**Date** 01/11/2021 - 01/11/2021	

Well Backfill	Water Strike (m bgl)	Sample and In Situ Testing: Depth (m bgl)	Type	Results	Depth (m bgl)	Level (mOD)	Legend	Stratum Description
		0.00 - 1.00	B					Brown, slightly sandy slightly gravelly CLAY with low cobble content. Sand is fine to coarse. Gravel is fine to coarse, sub-angular to sub-rounded, Limestone lithology. Cobbles are sub-rounded, 63-70mm dia., Limestone lithology. TLs
		1.00 - 2.00 1.00	B SPT (C)	N=13 (3,3/3,2,3,5)	1.00	60.96		Firm, brown, slightly gravelly sandy CLAY. Sand is fine to coarse. Gravel is fine to coarse, sub-angular to sub-rounded, Limestone lithology. TLs
		2.00 - 3.00 2.00	B SPT (C)	N=25 (6,5/6,6,7,6)	2.00	59.96		Stiff, brown, slightly sandy slightly gravelly CLAY. Sand is fine to coarse. Gravel is fine to coarse, sub-angular to sub-rounded, Limestone lithology. TLs
		3.00 - 4.00 3.00	B SPT (C)	N=24 (5,5/6,6,5,7)	3.00	58.96		Stiff, brown, slightly sandy slightly gravelly CLAY with high cobble content. Sand is fine to coarse. Gravel is fine to coarse, sub-angular to sub-rounded, Limestone lithology. Cobbles are sub-rounded 63-100mm dia., Limestone lithology. TLs
		4.00	SPT (C)	50 (25 for 0mm/50 for 0mm)	4.00	57.96		End of Borehole at 4.000m

1 2 3 4 5 6 7 8 9

Groundwater

Struck (m bgl)	Rose to (m bgl)	After (mins)	Sealed (m bgl)	Comment
				None encountered.

Hole Information

Depth (m bgl)	Hole Dia (mm)	Casing Dia (mm)
4.00	200	200

Equipment Dando 2000.

Chiselling Details

Top (m)	Base (m)	Duration (hh:mm)	Tool
3.60	3.70	01:00	Chisel.

Remarks

Borehole terminated at 4.00m bgl, obstruction. See also WTP-BH007A & WTP-BH007B.

Shift Data

GW (m bgl)	Shift	Depth (m bgl)	Remarks
	01/11/2021 08:00	0.00	Start of shift.
Dry	01/11/2021 18:00	4.00	End of borehole.

pgl priority geotechnical	**Priority Geotechnical Ltd.** **Tel: 021 4631600** **www.prioritygeotechnical.ie**	**Drilled By** PC **Logged By**	Borehole No. **WTP-BH007A** Sheet 1 of 1

Project Name	Water Supply Project - Ground Investigation Contract - Lot 1	**Project No.** P21060_F01	**Co-ords**	571799E - 670594N	**Hole Type** CP
Location	Water Treatment Plant		**Level**	61.92 m OD	**Scale** 1:50
Client	Irish Water		**Date**	02/11/2021 - 02/11/2021	

Well Backfill	Water Strike (m bgl)	Sample and In Situ Testing: Depth (m bgl)	Type	Results	Depth (m bgl)	Level (mOD)	Legend	Stratum Description
		0.00 - 1.00	B					Brown, slightly sandy slightly gravelly CLAY. Sand is fine to coarse. Gravel is fine to coarse, sub-angular to sub-rounded, Limestone lithology TLs
		1.00 - 2.00 1.00	B SPT (C)	N=14 (2,2/3,4,3,4)	1.00	60.92		Firm, brown, slightly sandy slightly gravelly CLAY. Sand is fine to coarse. Gravel is fine to coarse, sub-angular to sub-rounded, Limestone lithology. TLs
		2.00 - 3.00 2.00	B SPT (C)	N=30 (5,5/7,7,7,9)	2.00	59.92		Stiff, brown, slightly sandy slightly gravelly CLAY with low cobble content. Sand is fine to coarse. Gravel is fine to coarse, sub-angular to sub-rounded, Limestone lithology. Cobbles are sub-angular, 63-80mm dia., Limestone lithology. TLs
		3.00 - 4.00 3.00	B SPT (C)	N=27 (6,7/7,7,8,5)				
		4.00	SPT (C)	50 (48 for 75mm/50 for 0mm)				
		4.20	SPT (C)	50 (25 for 0mm/50 for 0mm)	4.20	57.72		End of Borehole at 4.200m

1 2 3 4 5 6 7 8 9

Groundwater

Struck (m bgl)	Rose to (m bgl)	After (mins)	Sealed (m bgl)	Comment
				None encountered.

Hole Information

Depth (m bgl)	Hole Dia (mm)	Casing Dia (mm)
4.20	200	200

Equipment Dando 2000.

Chiselling Details

Top (m)	Base (m)	Duration (hh:mm)	Tool
4.10	4.20	01:00	Chisel.

Remarks

Borehole terminated at 4.20m bgl, obstruction. See also WTP-BH007B.

Shift Data

GW (m bgl)	Shift	Depth (m bgl)	Remarks
	02/11/2021 08:00	0.00	Start of shift.
Dry	02/11/2021 18:00	4.20	End of borehole.

pgl priority geotechnical	**Priority Geotechnical Ltd.** **Tel: 021 4631600** **www.prioritygeotechnical.ie**	**Drilled By** KC **Logged By** JR	Borehole No. **WTP-BH007B** Sheet 1 of 1

Project Name	Water Supply Project - Ground Investigation Contract - Lot 1	**Project No.** P21060_F01	**Co-ords**	571798E - 670593N	**Hole Type** CP
Location	Water Treatment Plant		**Level**	62.01 m OD	**Scale** 1:50
Client	Irish Water		**Date**	02/11/2021 - 02/11/2021	

Well Backfill	Water Strike (m bgl)	Sample and In Situ Testing: Depth (m bgl)	Type	Results	Depth (m bgl)	Level (mOD)	Legend	Stratum Description
		0.00 - 1.00	B					Brown, slightly sandy slightly gravelly CLAY. Sand is fine to coarse. Gravel is fine to coarse, sub-angular to sub-rounded, Limestone lithology. TLs
		1.00 - 2.00 1.00	B SPT (C)	N=13 (2,2/3,3,3,4)	1.00	61.01		Firm, brown, slightly sandy slightly gravelly CLAY. Sand is fine to coarse. Gravel is fine to coarse, sub-angular to sub-rounded, Limestone lithology. TLs
		2.00 - 3.00 2.00	B SPT (C)	N=24 (4,5/5,6,6,7)	2.00	60.01		Stiff, brown, slightly sandy slightly gravelly CLAY. Sand is fine to coarse. Gravel is fine to coarse, sub-angular to sub-rounded, Limestone lithology. TLs
		3.00 - 4.00 3.00	B SPT (C)	N=34 (7,7/8,9,9,8)				
		4.00	SPT (C)	50 (25 for 0mm/50 for 0mm)	4.00	58.01		End of Borehole at 4.000m

1 2 3 4 5 6 7 8 9

Groundwater

Struck (m bgl)	Rose to (m bgl)	After (mins)	Sealed (m bgl)	Comment
				None encountered.

Hole Information

Depth (m bgl)	Hole Dia (mm)	Casing Dia (mm)
4.00	200	200

Equipment Dando 2000.

Chiselling Details

Top (m)	Base (m)	Duration (hh:mm)	Tool
1.90	2.00	01:00	Chisel.
3.95	4.00	01:00	Chisel.

Remarks

Borehole terminated at 4.00m bgl, obstruction. Backfilled with arisings.

Shift Data

GW (m bgl)	Shift	Depth (m bgl)	Remarks
	02/11/2021 08:00	0.00	Start of shift.
Dry	02/11/2021 18:00	4.00	End of borehole.

pgl priority geotechnical	**Priority Geotechnical Ltd.** **Tel: 021 4631600** **www.prioritygeotechnical.ie**	**Drilled By:** AK **Logged By:** CS	Borehole No. **WTP-BH008** Sheet 1 of 3

Project Name:	Water Supply Project - Ground Investigation Contract - Lot 1	**Project No.** P21060_F01	**Co-ords:** 571868E - 670587N	**Hole Type** GeoBoreS
Location:	Water Treatment Plant		**Level:** 55.64 m OD	**Scale** 1:50
Client:	Irish Water		**Dates:** 22/10/2021	24/10/2021

Well	Water Strike (m)	Depth (m)	Sample/ Nspt/ Fractures	Coring (%) TCR	SCR	RQD	Depth (m) / Fl (/m)	Level (mOD)	Legend	Stratum Description
		0.00 - 1.00		0						No recovery. Assumed Brown, slightly sandy slightly gravelly CLAY. TLs
		~~1.00 - 3.00~~	GB				1.00	54.64		
		1.00 - 3.00		45						Firm, brown, slightly sandy slightly gravelly CLAY with medium cobble content. Sand is fine to coarse. Gravel is fine to coarse, sub-angular to sub-rounded, Limestone lithology. Cobbles are sub-angular, 63-90mm dia., Limestone lithology. TLs
							3.00	52.64		
		3.00 - 4.50		0						No recovery. Assumed: Brown, slightly sandy slightly gravelly CLAY. Sand is fine to coarse. Gravel is fine to coarse, sub-angular to sub-rounded, Limestone lithology. TLs
		~~4.50 - 6.00~~	GB				4.50	51.14		
		4.50 - 6.00		70						Grey brown, very sandy very clayey GRAVEL with medium cobble content. Gravel is fine to coarse, sub-angular to sub-rounded, Limestone lithology. Cobbles are sub-rounded, 63-130mm dia., Limestone lithology. TLs
		~~6.00 - 7.50~~	GB				6.00	49.64		
		6.00 - 7.50		33						Stiff, grey brown, slightly sandy slightly gravelly CLAY. Sand is fine to coarse. Gravel is fine to coarse, sub-angular to sub-rounded, Limestone lithology. TLs
		~~7.50 - 9.00~~	GB				7.50	48.14		
		7.50 - 9.00		100						Stiff, brown, slightly sandy sightly gravelly CLAY with low cobble content. Sand is fine to coarse. Gravel is fine to coarse, sub-angular to sub-rounded. Cobbles are sub-rounded, 63-83mm dia Limestone lithology. TLs
		~~9.00 - 10.50~~	GB							

Groundwater:

Struck (m bgl)	Level (m bgl)	After (min)	Sealed	Comment
				See shift data

Hole Details		Casing Details	
Depth (m)	Diameter (mm)	Depth (m)	Diameter (mm)
21.00	104	21.00	104

Equipment: Soilmech PSM

Method: Compressed air mist.

Remarks:

Geobore S hole. Borehole terminated at 21.00m bgl, required depth.

Shift Data:

Groundwater (m bgl)	Shift	Hole Depth (m bgl)	Remarks
	22/10/2021 08:00	0.00	Start of shift.
Dry	22/10/2021 18:00	6.00	End of shift.
3.00	23/10/2021 08:00	6.00	Start of shift.
3.00	23/10/2021 18:00	17.40	End of shift.
3.00	24/10/2021 08:00	17.40	Start of shift.
3.00	24/10/2021 18:00	21.00	End of borehole.

pgl priority geotechnical	**Priority Geotechnical Ltd.** **Tel: 021 4631600** **www.prioritygeotechnical.ie**	**Drilled By:** AK **Logged By:** CS	Borehole No. **WTP-BH008** Sheet 2 of 3

Project Name:	Water Supply Project - Ground Investigation Contract - Lot 1	**Project No.** P21060_F01	**Co-ords:** 571868E - 670587N	**Hole Type** GeoBoreS
Location:	Water Treatment Plant		**Level:** 55.64 m OD	**Scale** 1:50
Client:	Irish Water		**Dates:** 22/10/2021	24/10/2021

Well	Water Strike (m)	Depth (m)	Sample/ Nspt/ Fractures	Coring (%) TCR	SCR	RQD	Depth (m) / Fl (/m)	Level (mOD)	Legend	Stratum Description
		9.00 - 10.50		100						Stiff, brown, slightly sandy sightly gravelly CLAY with low cobble content. Sand is fine to coarse. Gravel is fine to coarse, sub-angular to sub-rounded. Cobbles are sub-rounded, 63-83mm dia Limestone lithology. TLs
		~~10.50 - 11.40~~	GB							
		10.50 - 11.40		100						
		~~11.40 - 12.90~~	GB				11.40	44.24		Stiff, brown, slightly gravelly slightly sandy CLAY. Sand is fine to coarse. Gravel is fine to coarse, sub-angular to sub-rounded, Limestone lithology. TLs
		11.40 - 12.90		100						
		~~12.90 - 14.40~~	GB							
		12.90 - 13.60 ~~13.60 - 14.40~~	G	100						
		~~14.40 - 15.90~~	GB				14.40	41.24		Stiff, brown, slightly sandy gravelly CLAY. Sand is fine to coarse. Gravel is fine to coarse, sub-angular to sub-rounded, Limestone lithology. TLs
		14.40 - 15.90		100						
		~~15.90 - 17.40~~	GB							
		15.90 - 17.40		100						
		~~17.40 - 18.90~~	GB							

Groundwater:

Struck (m bgl)	Level (m bgl)	After (min)	Sealed	Comment
				See shift data

Hole Details		Casing Details	
Depth (m)	Diameter (mm)	Depth (m)	Diameter (mm)
21.00	104	21.00	104

Equipment: Soilmech PSM

Method: Compressed air mist.

Remarks:

Geobore S hole. Borehole terminated at 21.00m bgl, required depth.

Shift Data:

Groundwater (m bgl)	Shift	Hole Depth (m bgl)	Remarks
	22/10/2021 08:00	0.00	Start of shift.
Dry	22/10/2021 18:00	6.00	End of shift.
3.00	23/10/2021 08:00	6.00	Start of shift.
3.00	23/10/2021 18:00	17.40	End of shift.
3.00	24/10/2021 08:00	17.40	Start of shift.
3.00	24/10/2021 18:00	21.00	End of borehole.

pgl priority geotechnical	**Priority Geotechnical Ltd.** **Tel: 021 4631600** **www.prioritygeotechnical.ie**	**Drilled By:** AK **Logged By:** CS	Borehole No. **WTP-BH008** Sheet 3 of 3

Project Name:	Water Supply Project - Ground Investigation Contract - Lot 1	**Project No.** P21060_F01	**Co-ords:** 571868E - 670587N	**Hole Type** GeoBoreS
Location:	Water Treatment Plant		**Level:** 55.64 m OD	**Scale** 1:50
Client:	Irish Water		**Dates:** 22/10/2021	24/10/2021

Well	Water Strike (m)	Depth (m)	Sample/ Nspt/ Fractures	Coring (%) TCR	SCR	RQD	Depth (m) / Fl (/m)	Level (mOD)	Legend	Stratum Description
		17.40 - 18.90		100						Stiff, brown, slightly sandy gravelly CLAY. Sand is fine to coarse. Gravel is fine to coarse, sub-angular to sub-rounded, Limestone lithology. TLs
		~~18.90 - 19.50~~	GB							
		18.90 - 19.50		100						
		~~19.50 - 21.00~~	GB							
		19.50 - 21.00		100						
							21.00	34.64		End of Borehole at 21.000m

19 20 21 22 23 24 25 26 27

Groundwater:

Struck (m bgl)	Level (m bgl)	After (min)	Sealed	Comment
				See shift data

Hole Details		Casing Details	
Depth (m)	Diameter (mm)	Depth (m)	Diameter (mm)
21.00	104	21.00	104

Equipment: Soilmech PSM

Method: Compressed air mist.

Remarks:

Geobore S hole. Borehole terminated at 21.00m bgl, required depth.

Shift Data:

Groundwater (m bgl)	Shift	Hole Depth (m bgl)	Remarks
	22/10/2021 08:00	0.00	Start of shift.
Dry	22/10/2021 18:00	6.00	End of shift.
3.00	23/10/2021 08:00	6.00	Start of shift.
3.00	23/10/2021 18:00	17.40	End of shift.
3.00	24/10/2021 08:00	17.40	Start of shift.
3.00	24/10/2021 18:00	21.00	End of borehole.

pgl priority geotechnical	**Priority Geotechnical Ltd.** **Tel: 021 4631600** **www.prioritygeotechnical.ie**	**Drilled By:** AK **Logged By:** JR	Borehole No. **WTP-BH009** Sheet 1 of 3

Project Name: Water Supply Project - Ground Investigation Contract - Lot 1	**Project No.** P21060_F01	**Co-ords:** 571834E - 670552N	**Hole Type** GeoBoreS
Location: Water Treatment Plant		**Level:** 58.28 m OD	**Scale** 1:50
Client: Irish Water		**Dates:** 01/11/2021 05/11/2021	

Well	Water Strike (m)	Depth (m)	Sample/ Nspt/ Fractures	Coring (%) TCR	SCR	RQD	Depth (m) / Fl (/m)	Level (mOD)	Legend	Stratum Description
		0.00 - 3.80	GB							Brown, gravelly very clayey SAND. Sand is fine to coarse. Gravel is fine to coarse, sub-angular, Sandstone lithology. TLs
		0.00 - 1.50		40						
		1.50	G				1.50	56.78		
		1.50 - 3.00	GB							Stiff, light brown, slightly gravelly sandy CLAY. Sand is fine to coarse. Gravel is fine to medium, sub-angular to sub-rounded, Limestone lithology. TLs
		1.50 - 3.00		40						
		3.00 - 4.50	GB N=32 (4,5/7,7,8,10) (C)							
		3.00 - 4.50	GB	40			3.80	54.48		
		4.50 - 6.00	GB							Stiff, light brown, slightly sandy slightly gravelly CLAY with low cobble content. Sand is fine to coarse. Gravel is fine to coarse, sub-angular to sub-rounded, Limestone lithology. Cobbles are sub-rounded to rounded, 63-80mm dia., Limestone lithology. TLs *Driller noted 'large' Boulder at 4.70m*
		4.50 - 6.00		40						
		6.00 - 7.50	GB N=53 (7,8/12,14,14,13) (C)							
		6.00 - 7.50		100						
		7.50 - 9.00	GB				7.50	50.78		
		7.75	G							Light brown, slightly sandy slightly gravelly CLAY. Sand is fine to coarse. Gravel is fine to coarse, sub-angular to sub-rounded, Limestone lithology. TLs
		7.50 - 9.00		100						
			N=29 (3,6/6,7,8,8) (C)				9.00	49.28		

Groundwater:

Struck (m bgl)	Level (m bgl)	After (min)	Sealed	Comment
				See shift data.

Hole Details		Casing Details	
Depth (m)	Diameter (mm)	Depth (m)	Diameter (mm)
25.50	104	25.50	104

Equipment: Soilmech PSM

Method: Compressed air mist.

Remarks:

Geobore S hole. Borehole terminated at 25.50m bgl, required depth. 50mm diameter standpipe installed. Response zone from 15.00m bgl to 24.00m bgl.

Shift Data:

Groundwater (m bgl)	Shift	Hole Depth (m bgl)	Remarks
	01/11/2021 08:00	0.00	Start of shift.
Dry	01/11/2021 18:00	6.00	End of shift.
2.00	02/11/2021 08:00	6.00	Start of shift.
2.00	02/11/2021 18:00	13.50	End of shift.
2.00	04/11/2021 08:00	13.50	Start of shift.
2.00	04/11/2021 18:00	19.40	End of shift.

pgl priority geotechnical	**Priority Geotechnical Ltd.** **Tel: 021 4631600** **www.prioritygeotechnical.ie**	**Drilled By:** AK **Logged By:** JR	Borehole No. **WTP-BH009** Sheet 2 of 3

Project Name: Water Supply Project - Ground Investigation Contract - Lot 1	**Project No.** P21060_F01	**Co-ords:** 571834E - 670552N	**Hole Type** GeoBoreS
Location: Water Treatment Plant		**Level:** 58.28 m OD	**Scale** 1:50
Client: Irish Water		**Dates:** 01/11/2021	05/11/2021

Well	Water Strike (m)	Depth (m)	Sample/ Nspt/ Fractures	Coring (%) TCR	SCR	RQD	Depth (m) / Fl (/m)	Level (mOD)	Legend	Stratum Description
		9.00 - 10.50		0						No recovery. Assumed light brown, slightly sandy slightly gravelly CLAY. Sand is fine to coarse. Gravel is fine to coarse, sub-angular to sub-rounded, Limestone lithology. TLs
		10.50 - 12.00		0						
		~~12.00 - 13.50~~	GB N=54 (6,9/14,12,12,16) (C)				12.00	46.28		
		12.00 - 13.50		50						Stiff, light brown, slightly sandy slightly gravelly CLAY with low cobble content. Sand is fine to coarse. Gravel is fine to coarse, sub-angular to sub-rounded, Limestone lithology. TLs
		~~13.50 - 14.40~~	GB				13.50	44.78		
		13.50 - 14.40		45						Stiff, light brown, slightly sandy slightly gravelly CLAY. Sand is fine to coarse. Gravel is fine to coarse, sub-angular to sub-rounded, Limestone lithology. TLs
		~~14.40 - 15.70~~	GB							
		~~14.40~~ 15.00 - 15.70	G	100						
		15.25	G							
		~~15.70 - 16.10~~	GB N=44 (6,8/10,10,11,13) (C)				15.70	42.58		
		15.70 - 16.10		100						No recovery. Assumed light brown, slightly sandy slightly gravelly CLAY. Sand is fine to coarse. Gravel is fine to coarse, sub-angular to sub-rounded, Limestone lithology. TLs
		16.10 - 17.60		0						
		~~17.60 - 19.40~~	GB N=32 (4,8/9,8,8,7) (C)				17.60	40.68		Stiff, light brown, slightly sandy slightly gravelly CLAY. Sand is fine to coarse.

Groundwater:

Struck (m bgl)	Level (m bgl)	After (min)	Sealed	Comment
				See shift data.

Hole Details		Casing Details	
Depth (m)	Diameter (mm)	Depth (m)	Diameter (mm)
25.50	104	25.50	104

Equipment: Soilmech PSM

Method: Compressed air mist.

Remarks:

Geobore S hole. Borehole terminated at 25.50m bgl, required depth. 50mm diameter standpipe installed. Response zone from 15.00m bgl to 24.00m bgl.

Shift Data:

Groundwater (m bgl)	Shift	Hole Depth (m bgl)	Remarks
	01/11/2021 08:00	0.00	Start of shift.
Dry	01/11/2021 18:00	6.00	End of shift.
2.00	02/11/2021 08:00	6.00	Start of shift.
2.00	02/11/2021 18:00	13.50	End of shift.
2.00	04/11/2021 08:00	13.50	Start of shift.
2.00	04/11/2021 18:00	19.40	End of shift.

pgl priority geotechnical	**Priority Geotechnical Ltd.** **Tel: 021 4631600** **www.prioritygeotechnical.ie**	**Drilled By:** AK **Logged By:** JR	Borehole No. **WTP-BH009** Sheet 3 of 3

Project Name:	Water Supply Project - Ground Investigation Contract - Lot 1	**Project No.** P21060_F01	**Co-ords:** 571834E - 670552N	**Hole Type** GeoBoreS
Location:	Water Treatment Plant		**Level:** 58.28 m OD	**Scale** 1:50
Client:	Irish Water		**Dates:** 01/11/2021	05/11/2021

Well	Water Strike (m)	Depth (m)	Sample/ Nspt/ Fractures	Coring (%) TCR	SCR	RQD	Depth (m) / Fl (/m)	Level (mOD)	Legend	Stratum Description
		17.60 - 19.40 18.80	G	50						Stiff, light brown, slightly sandy slightly gravelly CLAY. Sand is fine to coarse. Gravel is fine to coarse, sub-angular to sub-rounded, Limestone lithology. TLs
		19.40 - 20.50		0			19.40	38.88		No recovery. Assumed stiff, light brown, slightly sandy slightly gravelly CLAY. Sand is fine to coarse. Gravel is fine to coarse, sub-angular to sub-rounded, Limestone lithology. TLs
		20.50 - 22.00	N=42 (4,5/6,6,14,16) (C)	0						
		22.00 - 22.70		0						
		~~22.70 - 24.10~~	GB				22.70	35.58		Grey brown, slightly sandy slightly clayey gravelly COBBLES. Sand is fine to coarse. Gravel is fine to coarse, angular to sub-rounded, Limestone lithology. Cobbles are sub-rounded, 63-120mm dia., Limestone lithology. TLs
		22.70 - 24.10		20						
		24.10 - 25.50	N=37 (3,6/6,12,10,9) (C)	0			24.10	34.18		No recovery. Driller described: Dense, SAND with cobble content. TLs *24.10m - 25.50m: Driller noted blowing Sands.*
							25.50	32.78		End of Borehole at 25.500m

19 20 21 22 23 24 25 26 27

Groundwater:

Struck (m bgl)	Level (m bgl)	After (min)	Sealed	Comment
				See shift data.

Hole Details		Casing Details	
Depth (m)	Diameter (mm)	Depth (m)	Diameter (mm)
25.50	104	25.50	104

Equipment:	Soilmech PSM
Method:	Compressed air mist.

Remarks:

Geobore S hole. Borehole terminated at 25.50m bgl, required depth. 50mm diameter standpipe installed. Response zone from 15.00m bgl to 24.00m bgl.

Shift Data:

Groundwater (m bgl)	Shift	Hole Depth (m bgl)	Remarks
	01/11/2021 08:00	0.00	Start of shift.
Dry	01/11/2021 18:00	6.00	End of shift.
2.00	02/11/2021 08:00	6.00	Start of shift.
2.00	02/11/2021 18:00	13.50	End of shift.
2.00	04/11/2021 08:00	13.50	Start of shift.
2.00	04/11/2021 18:00	19.40	End of shift.

pgl priority geotechnical	**Priority Geotechnical Ltd.** **Tel: 021 4631600** **www.prioritygeotechnical.ie**	**Drilled By:** AK **Logged By:** CS	Borehole No. **WTP-BH010** Sheet 1 of 3

Project Name: Water Supply Project - Ground Investigation Contract - Lot 1	**Project No.** P21060_F01	**Co-ords:** 571802E - 670529N	**Hole Type** GeoBoreS + RC
Location: Water Treatment Plant		**Level:** 61.70 m OD	**Scale** 1:50
Client: Irish Water		**Dates:** 20/10/2021 21/10/2021	

Well	Water Strike (m)	Depth (m)	Sample/ Nspt/ Fractures	Coring (%) TCR	SCR	RQD	Depth (m) / Fl (/m)	Level (mOD)	Legend	Stratum Description
		0.00 - 2.00	GB				0.10	61.60		(TOPSOIL) TPS
		0.00 - 2.00	G	75						Firm, brown, slightly gravelly slightly sandy CLAY with low cobble content. Sand is fine to coarse. Gravel is fine to coarse, sub-angular to sub-rounded, Limestone lithology. Cobbles are sub-angular, Limestone lithology. TLs
		1.28	G							
		2.00 - 3.90	C				2.00	59.70		Firm, brown, slightly gravelly slightly sandy CLAY. Sand is fine to coarse. Gravel is fine to coarse, sub-angular to sub-rounded, Limestone lithology. TLs
		2.00 - 3.90		40						*2.00m - 3.90m: Cored test pocket using T6H barrel (76mm) for in-situ HDP 95 tests.*
		3.90 - 4.50	GB							
		3.90 - 4.50		100						
		4.50 - 6.00	GB							
		4.50 - 6.00		66						
		6.00 - 6.60	GB							
		6.00 - 6.60		100						
		6.60 - 8.60	C				6.60	55.10		Firm, brown, slightly gravelly slightly sandy CLAY with low cobble content. Sand is fine to coarse. Gravel is fine to coarse, sub-angular to sub-rounded, Limestone lithology. Cobbles are sub-angular to sub-rounded, Limestone lithology. TLs
		6.60 - 8.60		25						*6.60m - 8.60m: Cored test pocket using T6H barrel (76mm) for in-situ HDP 95 tests.*
		8.70 - 10.20	GB				8.70	53.00		Brown, sandy very clayey GRAVEL. Sand

Groundwater:

Struck (m bgl)	Level (m bgl)	After (min)	Sealed	Comment
10.00				See shift data.

Hole Details		Casing Details	
Depth (m)	Diameter (mm)	Depth (m)	Diameter (mm)
20.00	104	20.00	104

Equipment:	Soilmech PSM
Method:	Compressed air mist.

Remarks:

Geobore S hole. Borehole terminated at 20.00m bgl, required depth. No standpipe installed due to collapsing hole.

Shift Data:

Groundwater (m bgl)	Shift	Hole Depth (m bgl)	Remarks
	20/10/2021 08:00	0.00	Start of shift.
5.00	20/10/2021 18:00	13.10	End of shift.
3.00	21/10/2021 08:00	13.10	Start of shift.
3.00	21/10/2021 18:00	20.00	End of borehole.

pgl priority geotechnical	**Priority Geotechnical Ltd.** **Tel: 021 4631600** **www.prioritygeotechnical.ie**	**Drilled By:** AK **Logged By:** CS	Borehole No. **WTP-BH010** Sheet 2 of 3

Project Name: Water Supply Project - Ground Investigation Contract - Lot 1	**Project No.** P21060_F01	**Co-ords:** 571802E - 670529N	**Hole Type** GeoBoreS + RC
Location: Water Treatment Plant		**Level:** 61.70 m OD	**Scale** 1:50
Client: Irish Water		**Dates:** 20/10/2021 21/10/2021	

Well	Water Strike (m)	Depth (m)	Sample/ Nspt/ Fractures	Coring (%) TCR	SCR	RQD	Depth (m) / Fl (/m)	Level (mOD)	Legend	Stratum Description
		9.40 8.60 - 10.20	G	100						Brown, sandy very clayey GRAVEL. Sand is fine to coarse. Gravel is fine to coarse, sub-angular to sub-rounded, Limestone lithology. TLs
		~~10.20 - 11.40~~	GB				10.20	51.50		Firm, slightly sandy slightly gravelly CLAY. Sand is fine to coarse. Gravel is fine to coarse, sub-angular, Limestone lithology. TLs
		10.20 - 11.40 11.15	G	100						
		~~11.40 - 13.10~~	C							*11.40m - 13.10m: Cored test pocket using T6H barrel (76mm) for in-situ HDP 95 tests.*
		11.40 - 13.10		100						
		~~13.10 - 14.00~~	GB							
		13.10 - 14.00 13.60	G	100						
		~~14.00 - 14.80~~	GB							
		14.00 - 14.80		100						
		~~14.80 - 15.80~~	GB				14.80	46.90		Firm, brown, slightly sandy slightly gravelly CLAY with low cobble content. Sand is fine to coarse. Gravel is fine to coarse, sub-angular to sub-rounded. Cobbles are rounded, 63-100mm dia., Limestone lithology. TLs
		14.80 - 15.80		15						*14.80m - 15.80m: Driller noted Cobble stuck in catcher box resulting in poor recovery.*
		~~15.80 - 17.30~~	GB				15.80	45.90		Firm, brown, slightly gravelly slightly sandy CLAY. Sand is fine to coarse. Gravel is fine to coarse, sub-angular to sub-rounded, Limestone lithology. TLs
		15.80 - 17.30		100						
		~~17.30 - 18.80~~	GB							

Groundwater:

Struck (m bgl)	Level (m bgl)	After (min)	Sealed	Comment
10.00				See shift data.

Hole Details		Casing Details	
Depth (m)	Diameter (mm)	Depth (m)	Diameter (mm)
20.00	104	20.00	104

Equipment: Soilmech PSM

Method: Compressed air mist.

Remarks:

Geobore S hole. Borehole terminated at 20.00m bgl, required depth. No standpipe installed due to collapsing hole.

Shift Data:

Groundwater (m bgl)	Shift	Hole Depth (m bgl)	Remarks
	20/10/2021 08:00	0.00	Start of shift.
5.00	20/10/2021 18:00	13.10	End of shift.
3.00	21/10/2021 08:00	13.10	Start of shift.
3.00	21/10/2021 18:00	20.00	End of borehole.

pgl priority geotechnical	**Priority Geotechnical Ltd.** **Tel: 021 4631600** **www.prioritygeotechnical.ie**	**Drilled By:** AK **Logged By:** CS	Borehole No. **WTP-BH010** Sheet 3 of 3

Project Name:	Water Supply Project - Ground Investigation Contract - Lot 1	**Project No.** P21060_F01	**Co-ords:** 571802E - 670529N	**Hole Type** GeoBoreS + RC
Location:	Water Treatment Plant		**Level:** 61.70 m OD	**Scale** 1:50
Client:	Irish Water		**Dates:** 20/10/2021	21/10/2021

Well	Water Strike (m)	Depth (m)	Sample/ Nspt/ Fractures	Coring (%) TCR	SCR	RQD	Depth (m) / Fl (/m)	Level (mOD)	Legend	Stratum Description
		17.30 - 18.80		100						Firm, brown, slightly gravelly slightly sandy CLAY. Sand is fine to coarse. Gravel is fine to coarse, sub-angular to sub-rounded, Limestone lithology. TLs
		~~18.80 - 20.00~~	GB							
		18.80 - 20.00		100						
							20.00	41.70		End of Borehole at 20.000m

19 20 21 22 23 24 25 26 27

Groundwater:

Struck (m bgl)	Level (m bgl)	After (min)	Sealed	Comment
10.00				See shift data.

Hole Details		Casing Details	
Depth (m)	Diameter (mm)	Depth (m)	Diameter (mm)
20.00	104	20.00	104

Equipment: Soilmech PSM

Method: Compressed air mist.

Remarks:

Geobore S hole. Borehole terminated at 20.00m bgl, required depth. No standpipe installed due to collapsing hole.

Shift Data:

Groundwater (m bgl)	Shift	Hole Depth (m bgl)	Remarks
	20/10/2021 08:00	0.00	Start of shift.
5.00	20/10/2021 18:00	13.10	End of shift.
3.00	21/10/2021 08:00	13.10	Start of shift.
3.00	21/10/2021 18:00	20.00	End of borehole.

Priority Geotechnical Ltd. Tel: 021 4631600 www.prioritygeotechnical.ie	Drilled By: PC & AK	Location: WTP-BH012
	Logged By: EK & AO	Sheet 1 of 4

Project Name	Water Supply Project - Ground Investigation Contract - Lot 1	**Project No.** P21060_F01	**Co-ords**	571903E - 670484N	**Hole Type** CP+RC
Location	Water Treatment Plant		**Level**	50.00 m OD	**Scale** 1:50
Client	Irish Water		**Date**	27/08/2021 - 21/09/2021	

Backfill	Water Strike (m bgl)	Sampling and In-Situ Testing: Depth (m bgl)	Type	Results	Coring %: TCR	SCR	RQD	FI	Spacing (mm)	Depth (m bgl)	Level (mOD)	Legend	Stratum Description
		0.25 - 0.80 0.25 - 0.80	B D							0.25	49.75		(TOPSOIL) TPS
		0.80	U							0.80	49.20		Orange grey, slightly gravelly CLAY. Gravel is fine to medium, sub-rounded, Limestone lithology. TLs
		1.00 - 1.85 1.00 - 1.85	B D										Stiff, light brown, slightly sandy gravelly CLAY with high cobble content. Sand is fine to coarse. Gravel is fine to coarse, sub-rounded, Limestone lithology. Cobbles are 63mm to 180mm dia, sub-rounded to rounded, Limestone lithology. TLs
	▼	2.00 - 2.85 2.00 - 2.85 2.00	B D SPT(C)	N=17 (3,3/4,4,4,5)						2.00	48.00		*1.85m - 2.00m: Driller noted 'wet' strata.*
		2.85	SPT(C)	50 (50 for 12mm/50 for 0mm)									Stiff, brown, slightly sandy slightly gravelly CLAY with high cobble content. Sand is fine to coarse. Gravel is fine to coarse, sub-rounded, Limestone lithology. Cobbles are 63mm to 180mm dia, sub-rounded to rounded, Limestone lithology. TLs
		3.00 - 4.00 3.00 - 4.00	B D										
		4.00 - 5.00 4.00 - 5.00	B D										
		5.00 - 6.00 5.00 - 6.00 5.00	B D SPT(C)	N=41 (8,9/9,10,11,11)						5.00	45.00		Stiff, brown, slightly sandy slightly gravelly CLAY. Sand is fine to coarse. Gravel is fine to coarse, sub-rounded, Limestone lithology. TLs
		6.00	SPT(C)	N=58 (8,9/11,11,15,21)									
										6.90	43.10		Open hole boring. Stiff, brown, slightly sandy gravelly CLAY. Sand is fine to coarse. Gravel is fine to coarse, angular to sub-angular, various lithologies. TLs
		8.50 - 10.00 8.50	B SPT(C)	N=51 (6,9/11,14,13,13)									
					TCR	SCR	RQD						

Shift Data

Date & Time	Depth (m bgl)	Water (m bgl)	Remarks
27/08/2021 08:00	0.00		Start of shift.
27/08/2021 18:00	4.00	Dry	End of shift.
30/08/2021 08:00	4.00	Dry	Start of shfit.
30/08/2021 18:00	6.90	Dry	End of Borehole.
20/09/2021 08:00	0.00		Start of shift.
20/09/2021 18:00	26.50	Dry	End of shift.
21/09/2021 08:00	26.50	14.00	Start of shift.

Chiselling Details

Top (m bgl)	Base (m bgl)	Duration (hh:mm)	Tool
2.85	3.00	01:00	Chisel.
6.80	6.90	01:00	Chisel.

Plant	Dando 2000 & Soilmech PSM
Method	Compressed air mist

Hole Details		Casing Details	
Depth (m)	Diameter (mm)	Depth (m)	Diameter (mm)
6.90	200	6.90	200
32.40	131	32.40	131
35.20	76		

Remarks

Cable tool borehole terminated at 6.90m bgl, obstruction, possible boulders. Rotary borehole terminated at 35.20m bgl, required depth. Unable to recover overburden by RC drill method. Bulks taken as representative sample

Groundwater Details

Strike (m bgl)	Rose (m bgl)	After (Mins)	Remarks
22.00 2.00 30.00			Casing cut off GW at 19.00m See shift data.

pgl priority geotechnical

Priority Geotechnical Ltd.
Tel: 021 4631600
www.prioritygeotechnical.ie

Drilled By	Location
PC & AK	**WTP-BH012**
Logged By	Sheet 2 of 4
EK & AO	

Project Name	Water Supply Project - Ground Investigation Contract - Lot 1	**Project No.** P21060_F01	**Co-ords**	571903E - 670484N	**Hole Type** CP+RC
Location	Water Treatment Plant		**Level**	50.00 m OD	**Scale** 1:50
Client	Irish Water		**Date**	27/08/2021 - 21/09/2021	

Backfill	Water Strike (m bgl)	Sampling and In-Situ Testing: Depth (m bgl)	Type	Results	Coring %: TCR	SCR	RQD	FI	Spacing (mm)	Depth (m bgl)	Level (mOD)	Legend	Stratum Description
		10.00 - 11.50 10.00	B SPT(C)	N=34 (5,7/7,8,9,10)									Open hole boring. Stiff, brown, slightly sandy gravelly CLAY. Sand is fine to coarse. Gravel is fine to coarse, angular to sub-angular, various lithologies. TLs
		11.50 - 13.00 11.50	B SPT(C)	N=34 (6,7/9,10,8,7)									
		13.00 - 14.50 13.00	B SPT(C)	N=30 (4,5/7,7,7,9)									
		14.50 - 16.00 14.50	B SPT(C)	N=35 (3,6/9,9,7,10)						14.50	35.50		Dense, brown, very gravelly very clayey SAND. Sand is fine to coarse. Gravel is fine to coarse, sub-angular, Limestone lithology. TLs
		16.00 - 17.50 16.00	B SPT(C)	N=40 (5,5/8,9,9,14)									
		17.50 - 19.00 17.50	B SPT(C)	N=41 (7,7/7,9,13,12)						17.50	32.50		Stiff, brown, slightly gravelly sand CLAY. Sand is fine to coarse. Gravel is fine to coarse, sub-rounded, Limestone lithology.
					TCR	SCR	RQD						

Shift Data

Date & Time	Depth (m bgl)	Water (m bgl)	Remarks
27/08/2021 08:00	0.00		Start of shift.
27/08/2021 18:00	4.00	Dry	End of shift.
30/08/2021 08:00	4.00	Dry	Start of shfit.
30/08/2021 18:00	6.90	Dry	End of Borehole.
20/09/2021 08:00	0.00		Start of shift.
20/09/2021 18:00	26.50	Dry	End of shift.
21/09/2021 08:00	26.50	14.00	Start of shift.

Chiselling Details

Top (m bgl)	Base (m bgl)	Duration (hh:mm)	Tool
2.85	3.00	01:00	Chisel.
6.80	6.90	01:00	Chisel.

Plant	Dando 2000 & Soilmech PSM
Method	Compressed air mist

Hole Details		Casing Details	
Depth (m)	Diameter (mm)	Depth (m)	Diameter (mm)
6.90	200	6.90	200
32.40	131	32.40	131
35.20	76		

Remarks

Cable tool borehole terminated at 6.90m bgl, obstruction, possible boulders. Rotary borehole terminated at 35.20m bgl, required depth. Unable to recover overburden by RC drill method. Bulks taken as representative sample

Groundwater Details

Strike (m bgl)	Rose (m bgl)	After (Mins)	Remarks
22.00 2.00 30.00			Casing cut off GW at 19.00m See shift data.

Priority Geotechnical Ltd. Tel: 021 4631600 www.prioritygeotechnical.ie	Drilled By: PC & AK	Location: WTP-BH012
	Logged By: EK & AO	Sheet 3 of 4

Project Name	Water Supply Project - Ground Investigation Contract - Lot 1	**Project No.** P21060_F01	**Co-ords**	571903E - 670484N	**Hole Type** CP+RC
Location	Water Treatment Plant		**Level**	50.00 m OD	**Scale** 1:50
Client	Irish Water		**Date**	27/08/2021 - 21/09/2021	

Backfill	Water Strike (m bgl)	Sampling and In-Situ Testing: Depth (m bgl)	Type	Results	Coring %: TCR	SCR	RQD	FI	Spacing (mm)	Depth (m bgl)	Level (mOD)	Legend	Stratum Description
		19.00 - 20.50 19.00	B SPT(C)	N=47 (6,8/12,9,13,13)									Stiff, brown, slightly gravelly sand CLAY. Sand is fine to coarse. Gravel is fine to coarse, sub-rounded, Limestone lithology. TLs
		20.50 - 22.00 20.50	B SPT(C)	N=44 (5,9/11,11,10,12)						20.50	29.50		Dense, brown, very gravelly very clayey SAND. Sand is fine to coarse. Gravel is fine to coarse, sub-angular to sub-rounded, Limestone lithology. TLs
	▼	22.00 - 23.50 22.00	B SPT(C)	N=28 (4,8/7,7,6,8)						22.00	28.00		Open hole boring. Medium dense, slightly gravelly very clayey SAND. Sand is fine to coarse. Gravel is fine to coarse, sub-angular, Limestone lithology. Driller noted blowing sands inside casing. TLs
		23.50 - 25.00 23.50	B SPT(C)	N=14 (3,4/4,3,3,4)									
		25.00 - 26.50 25.00	B SPT(C)	N=27 (4,5/6,6,6,9)						25.00	25.00		Open hole boring. Stiff, brown, slightly sandy gravelly CLAY. Sand is fine to coarse. Gravel is fine to coarse, angular to sub-angular, various lithologies. TLs
		26.50 - 28.00 26.50	B SPT(C)	N=47 (7,9/11,11,13,12)									
					TCR	SCR	RQD						

Depth scale: 19, 20, 21, 22, 23, 24, 25, 26, 27

Shift Data

Date & Time	Depth (m bgl)	Water (m bgl)	Remarks
27/08/2021 08:00	0.00		Start of shift.
27/08/2021 18:00	4.00	Dry	End of shift.
30/08/2021 08:00	4.00	Dry	Start of shfit.
30/08/2021 18:00	6.90	Dry	End of Borehole.
20/09/2021 08:00	0.00		Start of shift.
20/09/2021 18:00	26.50	Dry	End of shift.
21/09/2021 08:00	26.50	14.00	Start of shift.

Chiselling Details

Top (m bgl)	Base (m bgl)	Duration (hh:mm)	Tool
2.85	3.00	01:00	Chisel.
6.80	6.90	01:00	Chisel.

Plant: Dando 2000 & Soilmech PSM

Method: Compressed air mist

Hole Details: Depth (m)	Diameter (mm)	Casing Details: Depth (m)	Diameter (mm)
6.90	200	6.90	200
32.40	131	32.40	131
35.20	76		

Remarks

Cable tool borehole terminated at 6.90m bgl, obstruction, possible boulders. Rotary borehole terminated at 35.20m bgl, required depth. Unable to recover overburden by RC drill method. Bulks taken as representative sample

Groundwater Details

Strike (m bgl)	Rose (m bgl)	After (Mins)	Remarks
22.00 2.00 30.00			Casing cut off GW at 19.00m See shift data.

Priority Geotechnical Ltd. Tel: 021 4631600 www.prioritygeotechnical.ie	Drilled By: PC & AK	Logged By: EK & AO	Location: WTP-BH012	Sheet 4 of 4

Project Name	Water Supply Project - Ground Investigation Contract - Lot 1	Project No.	P21060_F01	Co-ords	571903E - 670484N	Hole Type	CP+RC
Location	Water Treatment Plant			Level	50.00 m OD	Scale	1:50
Client	Irish Water			Date	27/08/2021 - 21/09/2021		

Backfill	Water Strike (m bgl)	Sampling and In-Situ Testing: Depth (m bgl)	Type	Results	Coring %: TCR	SCR	RQD	FI	Spacing (mm)	Depth (m bgl)	Level (mOD)	Legend	Stratum Description
		28.00 - 29.50 28.00	B SPT(C)	N=52 (7,8/10,12,13,17)						28.00	22.00		Open hole boring. Stiff, brown, slightly sandy gravelly CLAY. Sand is fine to coarse. Gravel is fine to coarse, angular to sub-angular, various lithologies. TLs
		29.50 - 31.00 29.50	B SPT(C)	N=55 (8,9/12,13,15,15)									Open hole boring. Dense, brown, clayey sandy GRAVEL. Sand is fine to coarse. Gravel is fine to coarse, angular to sub-angular, Limestone and Sandstone lithology. TLs
		31.00 - 32.40 31.00	B SPT(C)	N=66 (9,10/14,16,18,18)						31.00	19.00		Open hole boring. Dense, grey brown, slightly clayey very sandy GRAVEL. Sand is fine to coarse. Gravel is fine to coarse, angular, Limestone lithology. Possible weathered bedrock. TLs
		32.40 32.40 - 33.60 32.50	SPT(C) C	50 (24,25/50 for 75mm)						32.40	17.60		Lithology: Strong, grey LIMESTONE with fossil content Weathering: Slightly weathered with orange oxidation colouration along fracture surfaces. Fractures: 1 set observed dipping 80-90 degrees with undulating rough fracture surfaces and close to medium fracture spacing. LIM
		33.20	C		100	100	82	4	20mm min 560mm max 290mm avg				
		33.55 33.60 - 35.20	C										
					100	100	89	5	20mm min 490mm max 210mm avg				
								3	60mm min 390mm max 220mm avg	35.20	14.80		*35.20m: Driller noted high volume of groundwater.* End of Borehole at 35.200m
					TCR	SCR	RQD						

Shift Data

Date & Time	Depth (m bgl)	Water (m bgl)	Remarks
27/08/2021 08:00	0.00		Start of shift.
27/08/2021 18:00	4.00	Dry	End of shift.
30/08/2021 08:00	4.00	Dry	Start of shfit.
30/08/2021 18:00	6.90	Dry	End of Borehole.
20/09/2021 08:00	0.00		Start of shift.
20/09/2021 18:00	26.50	Dry	End of shift.
21/09/2021 08:00	26.50	14.00	Start of shift.

Chiselling Details

Top (m bgl)	Base (m bgl)	Duration (hh:mm)	Tool
2.85	3.00	01:00	Chisel.
6.80	6.90	01:00	Chisel.

Plant	Dando 2000 & Soilmech PSM
Method	Compressed air mist

Hole Details		Casing Details	
Depth (m)	Diameter (mm)	Depth (m)	Diameter (mm)
6.90	200	6.90	200
32.40	131	32.40	131
35.20	76		

Remarks

Cable tool borehole terminated at 6.90m bgl, obstruction, possible boulders. Rotary borehole terminated at 35.20m bgl, required depth. Unable to recover overburden by RC drill method. Bulks taken as representative sample

Groundwater Details

Strike (m bgl)	Rose (m bgl)	After (Mins)	Remarks
22.00 2.00 30.00			Casing cut off GW at 19.00m See shift data.

Priority Geotechnical Ltd.
Tel: 021 4631600
www.prioritygeotechnical.ie

Drilled By	Location
AK	**WTP-BH013**
Logged By	Sheet 1 of 5
JR	

Project Name	Water Supply Project - Ground Investigation Contract - Lot 1	**Project No.**	P21060_F01	**Co-ords**	571940E - 670492N
Location	Water Treatment Plant			**Level**	47.82 m OD
Client	Irish Water			**Date**	31/08/2021 - 29/09/2021

Hole Type: CP+RC

Scale: 1:50

Backfill	Water Strike (m bgl)	Sampling and In-Situ Testing: Depth (m bgl)	Type	Results	Coring %: TCR	SCR	RQD	FI	Spacing (mm)	Depth (m bgl)	Level (mOD)	Legend	Stratum Description
		0.20 - 0.80	U							0.20	47.62		(TOPSOIL) TPS
		0.80 - 1.00	B										Stiff, brown grey mottled orange, slightly gravelly slightly sandy CLAY with high cobble content. Sand is fine to coarse. Gravel is fine to coarse, angular to sub-rounded, Limestone lithology. Cobbles are 63mm to 170mm dia, sub-angular to sub-rounded, Limestone lithology. TLs
		0.80 - 1.00	D										
		1.00 - 2.00	B										
		1.00 - 2.00	D										
		1.00	SPT(C)	N=19 (4,4/5,4,5,5)									
													0.20m - 0.80m: 90% recovery from U4.
		2.00 - 3.00	B							2.00	45.82		Stiff, brown, slightly gravelly slightly sandy CLAY. Sand is fine to coarse. Gravel is fine to coarse, angular to sub-rounded, Limestone lithology. TLs
		2.00 - 3.00	D										
		2.00	SPT(C)	N=25 (5,6/6,7,6,6)									
		3.00 - 4.00	B							3.00	44.82		Dense, grey brown, clayey very gravelly COBBLES. Gravel is fine to coarse, angular to sub-rounded, Limestone lithology. Cobbles are sub-rounded, Limestone lithology. TLs
		3.00 - 4.00	D										
		3.00	SPT(C)	N=39 (7,8/8,10,11,10)									
		4.00	SPT(C)	50 (11,25/50 for 0mm)									
										4.30	43.52		Open hole boring. Stiff, brown, slightly sandy slightly gravelly CLAY. Sand is fine to coarse. Gravel is fine to coarse, sub-angular, various lithologies. TLs
		5.50	SPT(C)	N=20 (3,5/4,4,5,7)									
		7.00	SPT(C)	N=36 (4,5/4,3,4,25)									
		8.50 - 10.00	D										
		8.50	SPT(C)	N=33 (6,8/7,7,9,10)									
					TCR	SCR	RQD						

Shift Data

Date & Time	Depth (m bgl)	Water (m bgl)	Remarks
31/08/2021 08:00	0.00		Start of shift.
31/08/2021 18:00	4.30		End of shift.
22/09/2021 08:00	0.00		Start of shift.
22/09/2021 18:00	16.00	Dry	End of shift.
23/09/2021 08:00	16.00	Dry	Start of shift.
23/09/2021 18:00	35.10	12.50	End of shift.
24/09/2021 08:00	35.10	11.00	Start of shift.

Chiselling Details

Top (m bgl)	Base (m bgl)	Duration (hh:mm)	Tool
4.20	4.30	01:00	Chisel

Plant: Soilmech PSM

Method:

Hole Details		Casing Details	
Depth (m)	Diameter (mm)	Depth (m)	Diameter (mm)
4.30	200	4.30	200
35.10	131	35.10	131
38.30	76		

Remarks

Cable tool borehole terminated at 4.30m bgl, assumed boulder obstruction. Rotary borehole terminated at 38.30m bgl. 50mm dia. standpipe installed. Response zone from 9.00m bgl to 12.00m bgl. Unable to recover overburden by RC drill method. Small disturbed samples taken as representative sample.

Groundwater Details

Strike (m bgl)	Rose (m bgl)	After (Mins)	Remarks
10.00 16.50 34.60			See shift data.

Priority Geotechnical Ltd.
Tel: 021 4631600
www.prioritygeotechnical.ie

Drilled By	Location
AK	**WTP-BH013**
Logged By	Sheet 2 of 5
JR	

Project Name	Water Supply Project - Ground Investigation Contract - Lot 1	**Project No.** P21060_F01	**Co-ords**	571940E - 670492N	**Hole Type** CP+RC
Location	Water Treatment Plant		**Level**	47.82 m OD	**Scale** 1:50
Client	Irish Water		**Date**	31/08/2021 - 29/09/2021	

Backfill	Water Strike (m bgl)	Sampling and In-Situ Testing: Depth (m bgl)	Type	Results	Coring %: TCR	SCR	RQD	FI	Spacing (mm)	Depth (m bgl)	Level (mOD)	Legend	Stratum Description
	▼	10.00 - 11.50 (10.00)	D SPT(C)	N=41 (6,7/9,12,10,10)						9.80	38.02		Open hole boring. Stiff, brown, slightly sandy slightly gravelly CLAY. Sand is fine to coarse. Gravel is fine to coarse, sub-angular, various lithologies. TLs
		11.50 - 13.00 (11.50)	D SPT(C)	N=25 (5,9/5,5,7,8)									Open hole boring. Stiff, brown, slightly gravelly sandy CLAY. Sand is fine to coarse. Gravel is fine to coarse, sub-angular to sub-rounded, Limestone lithology. TLs
		13.00 - 14.50 (13.00)	D SPT(C)	N=32 (6,6/6,8,8,10)									
		14.50 - 16.00 (14.50)	D SPT(C)	N=35 (5,7/7,8,9,11)						14.50	33.32		Open hole boring. Stiff, brown, slightly sandy slightly gravelly CLAY. Sand is fine to coarse. Gravel is fine to coarse, sub-angular, various lithologies. TLs
	▼	16.00 - 17.50 (16.00)	D SPT(C)	N=37 (7,8/8,9,10,10)						16.00	31.82		Open hole boring. Stiff, brown, 'wet' slightly gravelly sandy CLAY. Sand is fine to coarse. Gravel is fine to coarse, sub-angular, various lithologies. TLs
		17.50 - 19.00 (17.50)	D SPT(C)	N=27 (5,6/6,7,7,7)									
					TCR	SCR	RQD						

Shift Data

Date & Time	Depth (m bgl)	Water (m bgl)	Remarks
31/08/2021 08:00	0.00		Start of shift.
31/08/2021 18:00	4.30		End of shift.
22/09/2021 08:00	0.00		Start of shift.
22/09/2021 18:00	16.00	Dry	End of shift.
23/09/2021 08:00	16.00	Dry	Start of shift.
23/09/2021 18:00	35.10	12.50	End of shift.
24/09/2021 08:00	35.10	11.00	Start of shift.

Chiselling Details

Top (m bgl)	Base (m bgl)	Duration (hh:mm)	Tool
4.20	4.30	01:00	Chisel

Plant Soilmech PSM

Method

Hole Details		Casing Details	
Depth (m)	Diameter (mm)	Depth (m)	Diameter (mm)
4.30	200	4.30	200
35.10	131	35.10	131
38.30	76		

Remarks

Cable tool borehole terminated at 4.30m bgl, assumed boulder obstruction. Rotary borehole terminated at 38.30m bgl. 50mm dia. standpipe installed. Response zone from 9.00m bgl to 12.00m bgl. Unable to recover overburden by RC drill method. Small disturbed samples taken as representative sample.

Groundwater Details

Strike (m bgl)	Rose (m bgl)	After (Mins)	Remarks
10.00 16.50 34.60			See shift data.

Priority Geotechnical Ltd.
Tel: 021 4631600
www.prioritygeotechnical.ie

Drilled By	Location
AK	**WTP-BH013**
Logged By	Sheet 3 of 5
JR	

Project Name	Water Supply Project - Ground Investigation Contract - Lot 1	**Project No.** P21060_F01	**Co-ords**	571940E - 670492N	**Hole Type** CP+RC
Location	Water Treatment Plant		**Level**	47.82 m OD	**Scale** 1:50
Client	Irish Water		**Date**	31/08/2021 - 29/09/2021	

Backfill	Water Strike (m bgl)	Sampling and In-Situ Testing: Depth (m bgl)	Type	Results	Coring %: TCR	SCR	RQD	FI	Spacing (mm)	Depth (m bgl)	Level (mOD)	Legend	Stratum Description
		19.00 - 20.50 19.00	D SPT(C)	N=35 (6,7/7,8,9,11)									Open hole boring. Stiff, brown, 'wet' slightly gravelly sandy CLAY. Sand is fine to coarse. Gravel is fine to coarse, sub-angular, various lithologies. TLs
		20.50 - 22.00 20.50	D SPT(C)	N=41 (7,8/9,11,11,10)						20.50	27.32		Open hole boring. Dense, brown, very clayey very gravelly SAND. Sand is fine to coarse. Gravel is fine to coarse, sub-angular to sub-rounded, Limestone lithology. TLs
		22.00 - 23.50 22.00	D SPT(C)	N=41 (6,8/9,10,10,12)						22.00	25.82		Open hole boring. Stiff, brown, slightly gravelly slightly sandy CLAY. Sand is fine to coarse. Gravel is fine to coarse, sub-angular, Limestone lithology. TLs
		23.50 - 25.00 23.50	D SPT(C)	N=25 (5,6/6,7,5,7)									
		25.00 - 26.50 25.00	D SPT(C)	N=28 (4,7/7,8,7,6)						25.00	22.82		Open hole boring. Stiff, brown, slightly sandy slightly gravelly CLAY. Sand is fine to coarse. Gravel is fine to coarse, sub-angular, Limestone lithology. TLs
		26.50 - 28.00 26.50	D SPT(C)	N=25 (4,4/5,7,7,6)						26.50	21.32		Open hole boring. Medium dense, very clayey very sandy GRAVEL. Sand is fine to coarse. Gravel is fine to coarse, sub-angular to sub-rounded, Limestone lithology.
					TCR	SCR	RQD						

Shift Data

Date & Time	Depth (m bgl)	Water (m bgl)	Remarks
31/08/2021 08:00	0.00		Start of shift.
31/08/2021 18:00	4.30		End of shift.
22/09/2021 08:00	0.00		Start of shift.
22/09/2021 18:00	16.00	Dry	End of shift.
23/09/2021 08:00	16.00	Dry	Start of shift.
23/09/2021 18:00	35.10	12.50	End of shift.
24/09/2021 08:00	35.10	11.00	Start of shift.

Chiselling Details

Top (m bgl)	Base (m bgl)	Duration (hh:mm)	Tool
4.20	4.30	01:00	Chisel

Plant Soilmech PSM

Method

Hole Details		Casing Details	
Depth (m)	Diameter (mm)	Depth (m)	Diameter (mm)
4.30	200	4.30	200
35.10	131	35.10	131
38.30	76		

Remarks

Cable tool borehole terminated at 4.30m bgl, assumed boulder obstruction. Rotary borehole terminated at 38.30m bgl. 50mm dia. standpipe installed. Response zone from 9.00m bgl to 12.00m bgl. Unable to recover overburden by RC drill method. Small disturbed samples taken as representative sample.

Groundwater Details

Strike (m bgl)	Rose (m bgl)	After (Mins)	Remarks
10.00 16.50 34.60			See shift data.

Priority Geotechnical Ltd.
Tel: 021 4631600
www.prioritygeotechnical.ie

Drilled By	Location
AK	**WTP-BH013**
Logged By	Sheet 4 of 5
JR	

Project Name	Water Supply Project - Ground Investigation Contract - Lot 1	**Project No.** P21060_F01	**Co-ords**	571940E - 670492N	**Hole Type** CP+RC
Location	Water Treatment Plant		**Level**	47.82 m OD	**Scale** 1:50
Client	Irish Water		**Date**	31/08/2021 - 29/09/2021	

Backfill	Water Strike (m bgl)	Sampling and In-Situ Testing: Depth (m bgl)	Type	Results	Coring %: TCR	SCR	RQD	FI	Spacing (mm)	Depth (m bgl)	Level (mOD)	Legend	Stratum Description
		28.00 - 29.50 28.00	D SPT(C)	N=27 (4,3/6,7,7,7)									Open hole boring. Medium dense, very clayey very sandy GRAVEL. Sand is fine to coarse. Gravel is fine to coarse, sub-angular to sub-rounded, Limestone lithology. TLs
		29.50 - 31.00 29.50	D SPT(C)	N=21 (5,5/4,5,6,6)						29.50	18.32		Open hole boring. Stiff, brown, slightly gravelly slightly sandy CLAY. Sand is fine to coarse. Gravel is fine to coarse, angular to sub-rounded, Limestone lithology. TLs
		31.00 - 32.50 31.00	D SPT(C)	N=31 (6,5/7,8,8,8)									*31.00m - 34.60m: Water used to aid drilling.*
		32.50 - 34.00 32.50	D SPT(C)	N=10 (2,3/3,2,2,3)						32.50	15.32		Open hole boring. Medium dense, brown, clayey SAND and GRAVEL. Sand is fine to coarse. Gravel is fine to coarse, sub-angular to sub-rounded, Limestone lithology. TLs
		34.00 - 35.10 34.00	D SPT(C)	N=13 (2,2/3,4,3,3)									
▼										34.60	13.22		Open hole boring. Driller described: Clayey sandy GRAVEL. Possible weathered rock. TLs
		35.10 35.10 - 36.70 35.15	SPT(C) C	50 (25,/50 for 0mm)	94	84	77	6	80mm min 250mm max 180mm avg	35.10	12.72		Lithology: Strong, grey, fossiliferous LIMESTONE with minor calcite veining. Weathering: Slightly weathered with minor orange brown oxidation coloration and minor clay infill along fracture surfaces. Fractures: 2 sets observed. Set1 is dipping 0-10 degrees with planar
		36.30	C										
					TCR	SCR	RQD						

Shift Data

Date & Time	Depth (m bgl)	Water (m bgl)	Remarks
31/08/2021 08:00	0.00		Start of shift.
31/08/2021 18:00	4.30		End of shift.
22/09/2021 08:00	0.00		Start of shift.
22/09/2021 18:00	16.00	Dry	End of shift.
23/09/2021 08:00	16.00	Dry	Start of shift.
23/09/2021 18:00	35.10	12.50	End of shift.
24/09/2021 08:00	35.10	11.00	Start of shift.

Chiselling Details

Top (m bgl)	Base (m bgl)	Duration (hh:mm)	Tool
4.20	4.30	01:00	Chisel

Plant Soilmech PSM

Method

Hole Details		Casing Details	
Depth (m)	Diameter (mm)	Depth (m)	Diameter (mm)
4.30	200	4.30	200
35.10	131	35.10	131
38.30	76		

Remarks

Cable tool borehole terminated at 4.30m bgl, assumed boulder obstruction. Rotary borehole terminated at 38.30m bgl. 50mm dia. standpipe installed. Response zone from 9.00m bgl to 12.00m bgl. Unable to recover overburden by RC drill method. Small disturbed samples taken as representative sample.

Groundwater Details

Strike (m bgl)	Rose (m bgl)	After (Mins)	Remarks
10.00 16.50 34.60			See shift data.

Priority Geotechnical Ltd.
Tel: 021 4631600
www.prioritygeotechnical.ie

Drilled By	Location
AK	**WTP-BH013**
Logged By	Sheet 5 of 5
JR	

Project Name	Water Supply Project - Ground Investigation Contract - Lot 1	**Project No.** P21060_F01	**Co-ords**	571940E - 670492N	**Hole Type** CP+RC
Location	Water Treatment Plant		**Level**	47.82 m OD	**Scale** 1:50
Client	Irish Water		**Date**	31/08/2021 - 29/09/2021	

Backfill	Water Strike (m bgl)	Sampling and In-Situ Testing: Depth (m bgl)	Type	Results	Coring %: TCR	SCR	RQD	FI	Spacing (mm)	Depth (m bgl)	Level (mOD)	Legend	Stratum Description
		36.70 - 38.30											Lithology: Strong, grey, fossiliferous LIMESTONE with minor calcite veining. Weathering: Slightly weathered with minor orange brown oxidation coloration and minor clay infill along fracture surfaces. Fractures: 2 sets observed. Set1 is dipping 0-10 degrees with planar rough fracture surfaces and close fracture spacing. Set 2 is dipping 90-90 degrees with undulating rough fracture surfaces and wide fracture spacing. LIM
		37.25	C		100	96	77	4	20mm min 620mm max 300mm avg				
		37.95	C										
										38.30	9.52		End of Borehole at 38.300m
					TCR	SCR	RQD						

37 38 39 40 41 42 43 44 45

Shift Data

Date & Time	Depth (m bgl)	Water (m bgl)	Remarks
31/08/2021 08:00	0.00		Start of shift.
31/08/2021 18:00	4.30		End of shift.
22/09/2021 08:00	0.00		Start of shift.
22/09/2021 18:00	16.00	Dry	End of shift.
23/09/2021 08:00	16.00	Dry	Start of shift.
23/09/2021 18:00	35.10	12.50	End of shift.
24/09/2021 08:00	35.10	11.00	Start of shift.

Chiselling Details

Top (m bgl)	Base (m bgl)	Duration (hh:mm)	Tool
4.20	4.30	01:00	Chisel

Plant	Soilmech PSM
Method	

Hole Details		Casing Details	
Depth (m)	Diameter (mm)	Depth (m)	Diameter (mm)
4.30	200	4.30	200
35.10	131	35.10	131
38.30	76		

Remarks

Cable tool borehole terminated at 4.30m bgl, assumed boulder obstruction. Rotary borehole terminated at 38.30m bgl. 50mm dia. standpipe installed. Response zone from 9.00m bgl to 12.00m bgl. Unable to recover overburden by RC drill method. Small disturbed samples taken as representative sample.

Groundwater Details

Strike (m bgl)	Rose (m bgl)	After (Mins)	Remarks
10.00 16.50 34.60			See shift data.

pgl priority geotechnical	**Priority Geotechnical Ltd.** **Tel: 021 4631600** **www.prioritygeotechnical.ie**	**Drilled By** PC **Logged By** BS	Borehole No. **WTP-BH013A** Sheet 1 of 1

Project Name	Water Supply Project - Ground Investigation Contract - Lot 1	**Project No.** P21060_F01	**Co-ords** 571941E - 670494N	**Hole Type** CP
Location	Water Treatment Plant		**Level** 47.71 m OD	**Scale** 1:50
Client	Irish Water		**Date** 31/08/2021 - 31/08/2021	

Well Backfill	Water Strike (m bgl)	Sample and In Situ Testing: Depth (m bgl)	Type	Results	Depth (m bgl)	Level (mOD)	Legend	Stratum Description
		0.00 - 0.70 0.00 - 0.70	B D		0.20	47.51		(TOPSOIL) TPS Stiff, brown grey mottled orange, slightly sandy slightly gravelly CLAY. Sand is fine to coarse. Gravel is fine to coarse, angular to sub-rounded, Limestone lithology. TLs
		0.70 - 1.00 0.70 - 1.00 1.00 - 2.00 1.00 - 2.00 1.00	B D B D SPT (C)	N=18 (3,4/4,4,5,5)				
		2.00 - 3.00 2.00 - 3.00 2.00	B D SPT (C)	N=34 (6,6/8,9,9,8)				
		3.00 - 4.00 3.00 - 4.00 3.00	B D SPT (C)	N=34 (6,8/8,9,9,8)	3.00	44.71		Dense, brown grey, clayey sandy very gravelly COBBLES. Sand is fine to coarse. Gravel is fine to coarse, angular to sub-rounded, Limestone lithology. Cobbles are 63mm to 190mm dia, sub-rounded, Limestone lithology TLs
		4.00	SPT (C)	50 (25,50/50 for 0mm)	4.20	43.51		End of Borehole at 4.200m

Groundwater

Struck (m bgl)	Rose to (m bgl)	After (mins)	Sealed (m bgl)	Comment
				None encountered.

Hole Information

Depth (m bgl)	Hole Dia (mm)	Casing Dia (mm)
4.20	200	200

Equipment Dando 2000

Chiselling Details

Top (m)	Base (m)	Duration (hh:mm)	Tool
4.10	4.20	01:00	Chisel

Remarks

Borehole terminated at 4.20m bgl, assumed boulder obstruction. Backfilled with arisings.

Shift Data

GW (m bgl)	Shift	Depth (m bgl)	Remarks
	31/08/2021 08:00	0.00	Stat of shift.
Dry	31/08/2021 18:00	4.20	End of borehole

Priority Geotechnical Ltd. Tel: 021 4631600 www.prioritygeotechnical.ie	Drilled By: PC & GW	Logged By: BS	Location: WTP-BH014	Sheet 1 of 3

Project Name	Water Supply Project - Ground Investigation Contract - Lot 1	**Project No.** P21060_F01	**Co-ords**	571955E - 670562N	**Hole Type** CP+RC
Location	Water Treatment Plant		**Level**	48.52 m OD	**Scale** 1:50
Client	Irish Water		**Date**	01/09/2021 - 22/10/2021	

Backfill	Water Strike (m bgl)	Sampling and In-Situ Testing: Depth (m bgl)	Type	Results	Coring %: TCR	SCR	RQD	FI	Spacing (mm)	Depth (m bgl)	Level (mOD)	Legend	Stratum Description
		0.20 - 1.00 0.20 - 1.00 0.40	B D U							0.20	48.32		(TOPSOIL) TPS
		1.00 - 2.00 1.00 - 2.00 1.00	B D SPT(C)	N=12 (2,2/3,3,3,3)						1.00	47.52		Brown mottled orange, slightly sandy slightly gravelly CLAY. Sand is fine to coarse. Gravel is fine to medium, sub-angular to sub-rounded, Limestone lithology. TLs
		2.00 - 3.00 2.00 - 3.00 2.00	B D SPT(C)	N=19 (3,4/4,5,5,5)						2.00	46.52		Firm, brown mottled black, organic slightly gravelly slightly sandy CLAY. Sand is fine to coarse. Gravel is fine to medium, sub-angular to sub-rounded, Limestone lithology. TLs
		3.00 - 4.00 3.00 - 4.00 3.00	B D SPT(C)	N=21 (4,5/5,4,6,6)									Stiff, brown grey, slightly sandy slightly gravelly CLAY with low cobble content. Sand is fine to coarse. Gravel is fine to coarse, sub-angular to sub-rounded, Limestone lithology. Cobbles are 63mm to 110mm dia, sub-rounded, Limestone lithology. TLs
		4.00 - 5.00 4.00 - 5.00 4.00	B D SPT(C)	N=28 (6,6/7,8,6,7)						4.00	44.52		Stiff, brown grey, slightly sandy slightly gravelly CLAY. Sand is fine to coarse. Gravel is fine to coarse, sub-angular to sub-rounded, Limestone lithology. TLs
		5.00 - 6.00 5.00 - 6.00 5.00	B D SPT(C)	N=38 (8,9/9,10,10,9)									
		6.00 - 7.00 6.00 - 7.00 6.00	B D SPT(C)	N=41 (9,9/10,10,11,10)									
		7.00 - 8.00 7.00 - 8.00 7.00	B D SPT(C)	N=39 (8,9/9,10,9,11)						7.00	41.52		Stiff, brown, slightly sandy slightly gravelly CLAY with low cobble content. Sand is fine to coarse, Gravel is fine to coarse, angular to sub-rounded, Limestone lithology. Cobbles are 63mm to 90mm dia, sub-angular, Limestone lithology. TLs
		8.00 - 9.00 8.00 - 9.00 8.00	B D SPT(C)	N=40 (9,9/10,10,9,11)									
		9.00 - 9.80 9.00 - 9.80 9.00	B D SPT(C)	N=41 (10,11/10,9,11,11)						9.00	39.52		
					TCR	SCR	RQD						

Shift Data

Date & Time	Depth (m bgl)	Water (m bgl)	Remarks
01/09/2021 08:00	0.00		Start of shift.
01/09/2021 18:00	9.90	Dry	End of shift.
22/10/2021 08:00	0.00		Start of shift.
22/10/2021 18:00	20.00		End of borehole.

Chiselling Details

Top (m bgl)	Base (m bgl)	Duration (hh:mm)	Tool
9.80	9.90	01:00	Chisel.

Plant	Dando 2000 & Soilmech PSM
Method	Compressed air

Hole Details		Casing Details	
Depth (m)	Diameter (mm)	Depth (m)	Diameter (mm)
9.90	200	9.90	200
20.00	131	20.00	131

Remarks

Cable percussion borehole terminated at 9.90m bgl, obstruction. Rotary open borehole terminated at 20.00m bgl. Unable to recover overburden by RC drill method. Split spoons taken as representative sample

Groundwater Details

Strike (m bgl)	Rose (m bgl)	After (Mins)	Remarks
16.50			No further detail.

Priority Geotechnical Ltd. Tel: 021 4631600 www.prioritygeotechnical.ie	Drilled By: PC & GW	Logged By: BS	Location: WTP-BH014	Sheet 2 of 3

Project Name	Water Supply Project - Ground Investigation Contract - Lot 1	**Project No.** P21060_F01	**Co-ords**	571955E - 670562N	**Hole Type** CP+RC
Location	Water Treatment Plant		**Level**	48.52 m OD	**Scale** 1:50
Client	Irish Water		**Date**	01/09/2021 - 22/10/2021	

Backfill	Water Strike (m bgl)	Sampling and In-Situ Testing: Depth (m bgl)	Type	Results	Coring %: TCR	SCR	RQD	FI	Spacing (mm)	Depth (m bgl)	Level (mOD)	Legend	Stratum Description
		9.10	SPT(C)	50 (49 for 75mm/50 for 0mm)									Stiff, brown, slightly sandy gravelly CLAY. Sand is fine to coarse. Gravel is fine to coarse, sub-angular to rounded, Limestone lithology. TLs
		9.50	SPT(C)	50 (25 for 75mm/50 for 0mm)									
										9.90	38.62		*9.00m - 20.00m: Driller noted Boulder content.*
		10.50	SPTLS										Stiff, brown, slightly sandy gravelly CLAY. Sand is fine to coarse. Gravel is fine to coarse, sub-angular to sub-rounded, Limestone lithology. TLs
		10.50	SPT(C)	N=61 (8,10/10,16,17,18)									
		12.00	SPTLS										
		12.00	SPT(C)	50 (5,4/50 for 135mm)									
		13.50	SPT(C)	50 (25 for 0mm/50 for 30mm)									
		15.00	SPTLS							15.00	33.52		Stiff, brown grey, slightly sandy slightly gravelly CLAY. Sand is fine to coarse. Gravel is fine to coarse, sub-angular to sub-rounded, Limestone lithology. TLs
		15.00	SPT(C)	N=37 (7,10/9,9,9,10)									
	▼	16.50	SPT(C)	50 (8,13/50 for 50mm)									
		18.00	SPTLS										
		18.00	SPT(C)	N=37 (6,6/7,9,10,11)									
					TCR	SCR	RQD						

Shift Data

Date & Time	Depth (m bgl)	Water (m bgl)	Remarks
01/09/2021 08:00	0.00		Start of shift.
01/09/2021 18:00	9.90	Dry	End of shift.
22/10/2021 08:00	0.00		Start of shift.
22/10/2021 18:00	20.00		End of borehole.

Chiselling Details

Top (m bgl)	Base (m bgl)	Duration (hh:mm)	Tool
9.80	9.90	01:00	Chisel.

Plant	Dando 2000 & Soilmech PSM
Method	Compressed air

Hole Details		Casing Details	
Depth (m)	Diameter (mm)	Depth (m)	Diameter (mm)
9.90	200	9.90	200
20.00	131	20.00	131

Remarks

Cable percussion borehole terminated at 9.90m bgl, obstruction. Rotary open borehole terminated at 20.00m bgl. Unable to recover overburden by RC drill method. Split spoons taken as representative sample

Groundwater Details

Strike (m bgl)	Rose (m bgl)	After (Mins)	Remarks
16.50			No further detail.

Priority Geotechnical Ltd. Tel: 021 4631600 www.prioritygeotechnical.ie	Drilled By: PC & GW	Logged By: BS	Location: WTP-BH014	Sheet 3 of 3

Project Name	Water Supply Project - Ground Investigation Contract - Lot 1	**Project No.** P21060_F01	**Co-ords**	571955E - 670562N	**Hole Type** CP+RC
Location	Water Treatment Plant		**Level**	48.52 m OD	**Scale** 1:50
Client	Irish Water		**Date**	01/09/2021 - 22/10/2021	

Backfill	Water Strike (m bgl)	Sampling and In-Situ Testing: Depth (m bgl)	Type	Results	Coring %: TCR	SCR	RQD	FI	Spacing (mm)	Depth (m bgl)	Level (mOD)	Legend	Stratum Description
		20.00	SPT(C)	50 (22,22/50 for 225mm)						20.00	28.52		Stiff, brown grey, slightly sandy slightly gravelly CLAY. Sand is fine to coarse. Gravel is fine to coarse, sub-angular to sub-rounded, Limestone lithology. TLs
													End of Borehole at 20.000m

19 20 21 22 23 24 25 26 27

Shift Data

Date & Time	Depth (m bgl)	Water (m bgl)	Remarks
01/09/2021 08:00	0.00		Start of shift.
01/09/2021 18:00	9.90	Dry	End of shift.
22/10/2021 08:00	0.00		Start of shift.
22/10/2021 18:00	20.00		End of borehole.

Chiselling Details

Top (m bgl)	Base (m bgl)	Duration (hh:mm)	Tool
9.80	9.90	01:00	Chisel.

Plant	Dando 2000 & Soilmech PSM
Method	Compressed air

Hole Details		Casing Details	
Depth (m)	Diameter (mm)	Depth (m)	Diameter (mm)
9.90	200	9.90	200
20.00	131	20.00	131

Remarks

Cable percussion borehole terminated at 9.90m bgl, obstruction. Rotary open borehole terminated at 20.00m bgl. Unable to recover overburden by RC drill method. Split spoons taken as representative sample

Groundwater Details

Strike (m bgl)	Rose (m bgl)	After (Mins)	Remarks
16.50			No further detail.

Priority Geotechnical Ltd.
Tel: 021 4631600
www.prioritygeotechnical.ie

Drilled By	Location
PC	**WTP-BH016**
Logged By	Sheet 1 of 3
AO	

Project Name	Water Supply Project - Ground Investigation Contract - Lot 1	**Project No.** P21060_F01	**Co-ords**	571986E - 670662N	**Hole Type** CP+RC
Location	Water Treatment Plant		**Level**	45.95 m OD	**Scale** 1:50
Client	Irish Water		**Date**	10/08/2021 - 23/10/2021	

Backfill	Water Strike (m bgl)	Sampling and In-Situ Testing: Depth (m bgl)	Type	Results	Coring %: TCR	SCR	RQD	FI	Spacing (mm)	Depth (m bgl)	Level (mOD)	Legend	Stratum Description
		0.00 - 1.00 0.00 - 1.00	B D							0.30	45.65		(TOPSOIL) Light brown with grey mottling, sandy CLAY with high cobble content. Sand is fine to coarse. Cobbles are sub-rounded, Sandstone lithology. TPS
		1.00 - 2.00 1.00 - 2.00 1.00	B D SPT(C)	N=14 (3,3/4,3,3,4)									Firm, light brown mottled grey, slightly gravelly slightly sandy CLAY. Sand is fine to coarse. Gravel is fine to coarse, sub-angular, Limestone lithology. Cobbles are sub-rounded, Sandstone lithology. TLs
		2.00 - 3.00 2.00 - 3.00 2.00	B D SPT(C)	N=19 (4,4/5,4,5,5)						2.00	43.95		Stiff, brown, slightly gravelly slightly sandy CLAY with low medium cobble content. Sand is fine to coarse. Gravel is fine to coarse, sub-angular to sub-rounded, Limestone lithology. Cobbles are sub-angular to sub-rounded, Limestone lithology TLs
		3.00 - 4.00 3.00 - 4.00 3.00	B D SPT(C)	N=19 (4,5/5,4,5,5)						3.00	42.95		Stiff, brown, slightly gravelly slightly sandy CLAY. Sand is fine to coarse. Gravel is fine to coarse, sub-angular to sub-rounded, Limestone lithology. TLs
		4.00 - 5.00 4.00 - 5.00 4.00	B D SPT(C)	N=21 (5,4/5,5,5,6)									
		5.00 - 6.00 5.00 - 6.00 5.00	B D SPT(C)	N=25 (5,6/6,7,6,6)									
		6.00 - 7.00 6.00 - 7.00 6.00	B D SPT(C)	N=26 (6,7/6,6,7,7)									
		7.00 - 8.00 7.00 - 8.00 7.00	B D SPT(C)	N=32 (7,8/7,8,8,9)									
		8.00 - 9.00 8.00 - 9.00 8.00	B D SPT(C)	N=42 (8,9/10,10,11,11)									
		9.00 - 10.00 9.00 - 10.00 9.00	B D SPT(C)	N=46 (9,10/11,12,11,12)						9.00	36.95		
					TCR	SCR	RQD						

Shift Data

Date & Time	Depth (m bgl)	Water (m bgl)	Remarks
10/08/2021 08:00	0.00		Start of shift.
10/08/2021 18:00	6.00	Dry	End of shift.
11/08/2021 08:00	6.00	Dry	Start of shift.
11/08/2021 18:00	8.00	Dry	End of shift.
12/08/2021 08:00	8.00	Dry	Start of shift.
12/08/2021 18:00	10.50	Dry	End of borehole.
22/10/2021 08:00	0.00		Start of shift

Chiselling Details

Top (m bgl)	Base (m bgl)	Duration (hh:mm)	Tool
3.80	4.00	00:30	Chisel.
5.60	5.75	00:30	Chisel.
10.40	10.50	01:00	Chisel.

Plant	Dando 2000 & Soilmech PSM
Method	Compressed air mist.

Hole Details		Casing Details	
Depth (m)	Diameter (mm)	Depth (m)	Diameter (mm)
10.50	200	10.50	200
23.00	131	23.00	131

Remarks

Cable percussion borehole terminated at 10.50m bgl, obstruction, possible boulders. Rotary open hole terminated at 23.00m bgl, required depth. Unable to recover overburden by RC drill method. Split spoons taken as representative sample.

Groundwater Details

Strike (m bgl)	Rose (m bgl)	After (Mins)	Remarks
19.20			No further detail

Priority Geotechnical Ltd.
Tel: 021 4631600
www.prioritygeotechnical.ie

Drilled By	Location
PC	**WTP-BH016**
Logged By	Sheet 2 of 3
AO	

Project Name	Water Supply Project - Ground Investigation Contract - Lot 1	**Project No.** P21060_F01	**Co-ords**	571986E - 670662N	**Hole Type** CP+RC
Location	Water Treatment Plant		**Level**	45.95 m OD	**Scale** 1:50
Client	Irish Water		**Date**	10/08/2021 - 23/10/2021	

Backfill	Water Strike (m bgl)	Sampling and In-Situ Testing: Depth (m bgl)	Type	Results	Coring %: TCR	SCR	RQD	FI	Spacing (mm)	Depth (m bgl)	Level (mOD)	Legend	Stratum Description
		10.00	SPT(C)	50 (11,15/50 for 75mm)						10.50	35.45		Stiff, brown, slightly sandy slightly gravelly CLAY with medium cobble content. Sand is fine to coarse. Gravel is fine to coarse, sub-angular to sub-rounded Limestone lithology. Cobbles are sub-angular to sub-rounded, Limestone lithology. TLs
		12.00	SPT(C)	50 (25 for 0mm/50 for 0mm)									Open hole boring. Stiff, light brown, slightly sandy slightly gravelly CLAY. Sand is fine to coarse. Gravel is fine to coarse, sub-angular to sub-rounded, Sandstone lithology. Driller noted Boulder content. TLs
		13.50 13.50	SPTLS SPT(C)	N=25 (4,4/5,5,7,8)									
		15.00 15.00	SPTLS SPT(C)	50 (6,8/50 for 150mm)									
		16.50	SPT(C)	25 (17,18/25 for 20mm)									
		18.00 18.00	SPTLS SPT(C)	N=26 (5,5/6,5,7,8)									
					TCR	SCR	RQD						

10 11 12 13 14 15 16 17 18

Shift Data

Date & Time	Depth (m bgl)	Water (m bgl)	Remarks
10/08/2021 08:00	0.00		Start of shift.
10/08/2021 18:00	6.00	Dry	End of shift.
11/08/2021 08:00	6.00	Dry	Start of shift.
11/08/2021 18:00	8.00	Dry	End of shift.
12/08/2021 08:00	8.00	Dry	Start of shift.
12/08/2021 18:00	10.50	Dry	End of borehole.
22/10/2021 08:00	0.00		Start of shift

Chiselling Details

Top (m bgl)	Base (m bgl)	Duration (hh:mm)	Tool
3.80	4.00	00:30	Chisel.
5.60	5.75	00:30	Chisel.
10.40	10.50	01:00	Chisel.

Plant	Dando 2000 & Soilmech PSM
Method	Compressed air mist.

Hole Details		Casing Details	
Depth (m)	Diameter (mm)	Depth (m)	Diameter (mm)
10.50	200	10.50	200
23.00	131	23.00	131

Remarks

Cable percussion borehole terminated at 10.50m bgl, obstruction, possible boulders. Rotary open hole terminated at 23.00m bgl, required depth. Unable to recover overburden by RC drill method. Split spoons taken as representative sample.

Groundwater Details

Strike (m bgl)	Rose (m bgl)	After (Mins)	Remarks
19.20			No further detail

Priority Geotechnical Ltd.
Tel: 021 4631600
www.prioritygeotechnical.ie

Drilled By	Location
PC	**WTP-BH016**
Logged By	Sheet 3 of 3
AO	

Project Name	Water Supply Project - Ground Investigation Contract - Lot 1	**Project No.** P21060_F01	**Co-ords**	571986E - 670662N	**Hole Type** CP+RC
Location	Water Treatment Plant		**Level**	45.95 m OD	**Scale** 1:50
Client	Irish Water		**Date**	10/08/2021 - 23/10/2021	

Backfill	Water Strike (m bgl)	Sampling and In-Situ Testing: Depth (m bgl)	Type	Results	Coring %: TCR	SCR	RQD	FI	Spacing (mm)	Depth (m bgl)	Level (mOD)	Legend	Stratum Description
										18.80	27.15		Open hole boring. Stiff, light brown, slightly sandy slightly gravelly CLAY. Sand is fine to coarse. Gravel is fine to coarse, sub-angular to sub-rounded, Sandstone lithology. Driller noted Boulder content. TLs
	▼	19.50 19.50	SPTLS SPT(C)	N=21 (5,5/6,5,5,5)									Open hole boring. Medium dense, dark grey, clayey sandy GRAVEL. Sand is fine to coarse. Gravel is fine to coarse, sub-angular, Limestone lithology. TLs
		21.00 21.00 - 22.50	SPT(C)	50 (25 for 0mm/50 for 0mm)	26					21.00	24.95		Core run attempted. Poor recovery. Recovered as: Dense, grey, COBBLES. Cobbles are Limestone and Sandstone lithology. TLs
		22.50	SPT(C)	N=70 (6,6/70 for 235mm)						22.50	23.45		Open hole boring. Driller described: Dense, dark grey, clayey sandy GRAVEL. TLs
										23.00	22.95		End of Borehole at 23.000m

19 20 21 22 23 24 25 26 27

Shift Data

Date & Time	Depth (m bgl)	Water (m bgl)	Remarks
10/08/2021 08:00	0.00		Start of shift.
10/08/2021 18:00	6.00	Dry	End of shift.
11/08/2021 08:00	6.00	Dry	Start of shift.
11/08/2021 18:00	8.00	Dry	End of shift.
12/08/2021 08:00	8.00	Dry	Start of shift.
12/08/2021 18:00	10.50	Dry	End of borehole.
22/10/2021 08:00	0.00		Start of shift

Chiselling Details

Top (m bgl)	Base (m bgl)	Duration (hh:mm)	Tool
3.80	4.00	00:30	Chisel.
5.60	5.75	00:30	Chisel.
10.40	10.50	01:00	Chisel.

Plant	Dando 2000 & Soilmech PSM
Method	Compressed air mist.

Hole Details		Casing Details	
Depth (m)	Diameter (mm)	Depth (m)	Diameter (mm)
10.50	200	10.50	200
23.00	131	23.00	131

Remarks

Cable percussion borehole terminated at 10.50m bgl, obstruction, possible boulders. Rotary open hole terminated at 23.00m bgl, required depth. Unable to recover overburden by RC drill method. Split spoons taken as representative sample.

Groundwater Details

Strike (m bgl)	Rose (m bgl)	After (Mins)	Remarks
19.20			No further detail

pgl priority geotechnical	**Priority Geotechnical Ltd.** **Tel: 021 4631600** **www.prioritygeotechnical.ie**	**Drilled By:** GW **Logged By:** CS	Borehole No. **WTP-BH017** Sheet 1 of 3

Project Name:	Water Supply Project - Ground Investigation Contract - Lot 1	**Project No.** P21060_F01	**Co-ords:** 571965E - 670710N	**Hole Type** GeoBoreS
Location:	Water Treatment Plant		**Level:** 45.93 m OD	**Scale** 1:50
Client:	Irish Water		**Dates:** 26/10/2021	26/10/2021

Well	Water Strike (m)	Depth (m)	Sample/ Nspt/ Fractures	Coring (%) TCR	SCR	RQD	Depth (m) / Fl (/m)	Level (mOD)	Legend	Stratum Description
		0.00 - 1.50		0						No recovery. Driller described: Slightly sandy gravelly CLAY. TLs
		~~1.50 - 3.00~~	GB				1.50	44.43		
		1.50 - 3.00		26						Firm, brown, slightly sandy slightly gravelly CLAY. Sand is fine to coarse. Gravel is fine to coarse, sub-angular to sub-rounded, Limestone lithology. TLs
		~~3.00 - 4.50~~	GB N=11 (3,3/2,3,3,3) (C)				3.00	42.93		
		3.00 - 4.50		60						Medium dense, brown, very sandy very clayey GRAVEL. Sand is fine to coarse. Gravel is fine to coarse, sub-angular, Limestone lithology. TLs
		~~4.50 - 6.00~~	GB				4.50	41.43		
		4.80	G							
		4.50 - 6.00		93						Firm, brown, slightly sandy slightly gravelly CLAY. Sand is fine to coarse. Gravel is fine to coarse, sub-angular to sub-rounded, Limestone lithology. TLs
		~~6.00 - 7.50~~	GB N=20 (4,5/4,4,5,7) (C)				6.00	39.93		
		6.00 - 7.50		66						Stiff, brown, slightly sandy slightly gravelly CLAY with low cobble content. Sand is fine to coarse. Gravel is fine to coarse, sub-angular to sub-rounded, Limestone lithology. Cobbles are sub-rounded, 63-80mm dia., Limestone and Sandstone lithology. TLs
		~~7.50 - 9.00~~	GB				7.50	38.43		
		7.50 - 9.00		80						Stiff, brown, slightly sandy slightly gravelly CLAY. Sand is fine to coarse. Gravel is fine to coarse, sub-angular to sub-rounded, Limestone lithology. TLs
		8.36	G							
		8.60	G							
		~~9.00 - 10.50~~	GB							

Groundwater:

Struck (m bgl)	Level (m bgl)	After (min)	Sealed	Comment
				None encountered.

Hole Details		Casing Details	
Depth (m)	Diameter (mm)	Depth (m)	Diameter (mm)
23.00	104	23.00	104

Equipment: Soilmech PSM

Method: Compressed air mist.

Remarks:

Geobore S hole. Borehole terminated at 23.00m bgl, required depth.

Shift Data:

Groundwater (m bgl)	Shift	Hole Depth (m bgl)	Remarks
Dry	26/10/2021 08:00	0.00	Start of shift.
	26/10/2021 18:00	23.00	End of borehole.

pgl priority geotechnical	**Priority Geotechnical Ltd.** **Tel: 021 4631600** **www.prioritygeotechnical.ie**	**Drilled By:** GW **Logged By:** CS	Borehole No. **WTP-BH017** Sheet 2 of 3

Project Name:	Water Supply Project - Ground Investigation Contract - Lot 1	**Project No.** P21060_F01	**Co-ords:** 571965E - 670710N	**Hole Type** GeoBoreS
Location:	Water Treatment Plant		**Level:** 45.93 m OD	**Scale** 1:50
Client:	Irish Water		**Dates:** 26/10/2021	26/10/2021

Well	Water Strike (m)	Depth (m)	Sample/ Nspt/ Fractures	Coring (%) TCR	SCR	RQD	Depth (m) / Fl (/m)	Level (mOD)	Legend	Stratum Description	
			50 (33 for 75mm/50 for 0mm) (C)							Stiff, brown, slightly sandy slightly gravelly CLAY. Sand is fine to coarse. Gravel is fine to coarse, sub-angular to sub-rounded, Limestone lithology. TLs	
		9.00 - 10.50		73							10
		~~10.50 - 12.00~~	GB								
		10.50 - 12.00		53							11
		~~12.00 - 13.50~~	GB N=23 (4,3/4,5,7,7) (C)								12
		12.50	G								
		12.00 - 13.50		100							13
		~~13.50 - 15.00~~	GB								
		13.50 - 15.00		40							14
		~~15.00 - 16.50~~	GB N=23 (4,5/4,6,6,7) (C)				15.00	30.93			15
		15.00 - 16.50 15.85	G	100						Stiff, brown, slightly sandy slightly gravelly CLAY with low cobble content. Sand is fine to coarse. Gravel is fine to coarse, sub-angular to sub-rounded, Limestone lithology. Cobbles are sub-rounded, 63-80mm dia., Limestone lithology. TLs	16
		~~16.50 - 18.00~~	GB								
		16.50 - 18.00		66							17
		~~18.00 - 19.50~~	GB								18

Groundwater:

Struck (m bgl)	Level (m bgl)	After (min)	Sealed	Comment
				None encountered.

Hole Details		Casing Details	
Depth (m)	Diameter (mm)	Depth (m)	Diameter (mm)
23.00	104	23.00	104

Equipment:	Soilmech PSM
Method:	Compressed air mist.

Remarks:

Geobore S hole. Borehole terminated at 23.00m bgl, required depth.

Shift Data:

Groundwater (m bgl)	Shift	Hole Depth (m bgl)	Remarks
Dry	26/10/2021 08:00	0.00	Start of shift.
	26/10/2021 18:00	23.00	End of borehole.

pgl priority geotechnical	**Priority Geotechnical Ltd.** **Tel: 021 4631600** **www.prioritygeotechnical.ie**	**Drilled By:** GW **Logged By:** CS	Borehole No. **WTP-BH017** Sheet 3 of 3

Project Name:	Water Supply Project - Ground Investigation Contract - Lot 1	**Project No.** P21060_F01	**Co-ords:** 571965E - 670710N	**Hole Type** GeoBoreS
Location:	Water Treatment Plant		**Level:** 45.93 m OD	**Scale** 1:50
Client:	Irish Water		**Dates:** 26/10/2021	26/10/2021

Well	Water Strike (m)	Depth (m)	Sample/ Nspt/ Fractures	Coring (%) TCR	SCR	RQD	Depth (m) / Fl (/m)	Level (mOD)	Legend	Stratum Description
		18.00 - 19.50	50 (6,14/50 for 115mm) (C)	13			19.50	26.43		Stiff, brown, slightly sandy slightly gravelly CLAY with low cobble content. Sand is fine to coarse. Gravel is fine to coarse, sub-angular to sub-rounded, Limestone lithology. Cobbles are sub-rounded, 63-80mm dia., Limestone lithology. TLs
		19.50 - 21.00		0						No recovery. Driller described: Medium dense, silty sandy GRAVEL. TLs
		21.00 - 22.50	N=19 (3,4/4,4,5,6) (C)	0						
		22.50 - 23.00		0						
			50 (43 for 135mm/50 for 0mm) (C)				23.00	22.93		End of Borehole at 23.000m

19 20 21 22 23 24 25 26 27

Groundwater:

Struck (m bgl)	Level (m bgl)	After (min)	Sealed	Comment
				None encountered.

Hole Details		Casing Details	
Depth (m)	Diameter (mm)	Depth (m)	Diameter (mm)
23.00	104	23.00	104

Equipment: Soilmech PSM

Method: Compressed air mist.

Remarks:

Geobore S hole. Borehole terminated at 23.00m bgl, required depth.

Shift Data:

Groundwater (m bgl)	Shift	Hole Depth (m bgl)	Remarks
Dry	26/10/2021 08:00	0.00	Start of shift.
	26/10/2021 18:00	23.00	End of borehole.

pgl priority geotechnical	**Priority Geotechnical Ltd.** **Tel: 021 4631600** **www.prioritygeotechnical.ie**	**Drilled By:** GW **Logged By:** CS	Borehole No. **WTP-BH018** Sheet 1 of 3

Project Name:	Water Supply Project - Ground Investigation Contract - Lot 1	**Project No.** P21060_F01	**Co-ords:** 571953E - 670756N	**Hole Type** GeoBoreS
Location:	Water Treatment Plant		**Level:** 44.98 m OD	**Scale** 1:50
Client:	Irish Water		**Dates:** 27/10/2021	27/10/2021

Well	Water Strike (m)	Depth (m)	Sample/ Nspt/ Fractures	Coring (%) TCR	SCR	RQD	Depth (m) / Fl (/m)	Level (mOD)	Legend	Stratum Description
		0.00 - 1.50		0						No recovery. Driller described: Silty SAND with cobble content. TLs
		1.50 - 3.00	GB				1.50	43.48		Grey brown, slightly clayey slightly sandy slightly gravelly COBBLES. Sand is fine to coarse. Gravel is fine to coarse, sub-angular, Limestone lithology. Cobbles are sub-rounded, 63-100mm dia., Limestone lithology. TLs
		1.50 - 3.00		13						
		3.00 - 4.50	GB N=4 (1,0/1,1,1,1) (C)				3.00	41.98		Soft, brown, slightly sandy slightly gravelly CLAY with low cobble content. Sand is fine to coarse. Gravel is fine to coarse, sub-angular, Limestone lithology. Cobbles are sub-rounded, 63-100mm dia., Limestone lithology TLs
		3.00 - 4.50		13						
		4.50 - 6.00	GB				4.50	40.48		Stiff, brown, slightly gravelly slightly sandy CLAY. Sand is fine to coarse. Gravel is fine to coarse, sub-angular, Limestone lithology. TLs
		5.20 4.50 - 6.00	G	66						
		6.00 - 7.50	GB N=23 (4,5/5,6,6,6) (C)							
		6.50	G							
		6.00 - 7.50		80						
		7.50 - 9.00	GB				7.50	37.48		Stiff, brown, slightly sandy slightly gravelly CLAY with low cobble content. Sand is fine to coarse. Gravel is fine to coarse, sub-angular, Limestone lithology. Cobbles are sub-rounded, 63-100mm dia., Limestone and Sandstone lithology TLs
		7.50 - 9.00		26						
		9.00 - 10.50	GB				9.00	35.98		

Groundwater:

Struck (m bgl)	Level (m bgl)	After (min)	Sealed	Comment
13.50				See shift data.

Hole Details		Casing Details	
Depth (m)	Diameter (mm)	Depth (m)	Diameter (mm)
18.00	104	18.00	104

Equipment:	Soilmech PSM
Method:	Compressed air mist.

Remarks:

Geobore S hole. Borehole terminated at 18.00m bgl. 50mm diameter standpipe installed. Response zone from 5.00m bgl to 12.50m bgl.

Shift Data:

Groundwater (m bgl)	Shift	Hole Depth (m bgl)	Remarks
	27/10/2021 08:00	0.00	Start of shift.
13.50	27/10/2021 18:00	18.00	End of borehole.

Priority Geotechnical Ltd. Tel: 021 4631600 www.prioritygeotechnical.ie	Drilled By: GW	Logged By: CS	Borehole No. WTP-BH018 Sheet 2 of 3

Project Name:	Water Supply Project - Ground Investigation Contract - Lot 1	Project No. P21060_F01	Co-ords:	571953E - 670756N	Hole Type GeoBoreS
Location:	Water Treatment Plant		Level:	44.98 m OD	Scale 1:50
Client:	Irish Water		Dates:	27/10/2021	27/10/2021

Well	Water Strike (m)	Depth (m)	Sample/ Nspt/ Fractures	Coring (%) TCR	SCR	RQD	Depth (m) / Fl (/m)	Level (mOD)	Legend	Stratum Description
		9.00 - 10.50	N=30 (4,5/7,7,8,8) (C)	60						Stiff, brown, slightly sandy slightly gravelly CLAY. Sand is fine to coarse. Gravel is fine to coarse, sub-angular, Limestone lithology. TLs
		10.50 - 12.00	GB							
		10.95	G							
		10.50 - 12.00		60						
		12.00 - 13.50	GB N=17 (3,3/4,5,4,4) (C)							
		12.00 - 13.50		46			12.80	32.18		
							13.10	31.88		Brown, slightly silty slightly sandy GRAVEL with medium cobble content. Sand is fine to coarse. Gravel is coarse, rounded, Limestone lithology. Cobbles are rounded, 63-70mm dia. Limestone and Sandstone lithology. TLs
	▼	13.50 - 15.00	GB				13.50	31.48		
		13.50 - 15.00		33						Soft to firm, brown, slightly sandy slightly gravelly CLAY with medium cobble content. Sand is fine to coarse. Gravel is fine to coarse, rounded to sub-rounded. Cobbles are rounded. Limestone lithology. TLs
		15.00 - 16.50	GB N=50 (6,8/9,13,14,14) (C)							Brown grey, slightly clayey slightly sandy GRAVEL with high cobble content. Sand is fine to coarse. Gravel is coarse, rounded. Cobbles are rounded, 63-70 dia. Limestone lithology. TLs
		15.00 - 16.50		33						
							16.20	28.78		Soft, brown, sandy, slightly gravelly CLAY with low cobble content. Sand is fine to coarse. Gravel is fine to coarse, sub-angular to sub-rounded. Cobbles are rounded, 63-65mm dia. Limestone lithology. TLs
		16.50 - 18.00	GB				16.50	28.48		
		16.50 - 18.00		20						Brown, slightly sandy clayey GRAVEL. Sand is fine to coarse. Gravel is fine to coarse, sub-angular to angular, Limestone lithology.
							18.00	26.98		

Groundwater:

Struck (m bgl)	Level (m bgl)	After (min)	Sealed	Comment
13.50				See shift data.

Hole Details		Casing Details	
Depth (m)	Diameter (mm)	Depth (m)	Diameter (mm)
18.00	104	18.00	104

Equipment: Soilmech PSM

Method: Compressed air mist.

Remarks:

Geobore S hole. Borehole terminated at 18.00m bgl. 50mm diameter standpipe installed. Response zone from 5.00m bgl to 12.50m bgl.

Shift Data:

Groundwater (m bgl)	Shift	Hole Depth (m bgl)	Remarks
	27/10/2021 08:00	0.00	Start of shift.
13.50	27/10/2021 18:00	18.00	End of borehole.

pgl priority geotechnical	**Priority Geotechnical Ltd.** **Tel: 021 4631600** **www.prioritygeotechnical.ie**	**Drilled By:** GW **Logged By:** CS	Borehole No. **WTP-BH018** Sheet 3 of 3

Project Name:	Water Supply Project - Ground Investigation Contract - Lot 1	**Project No.** P21060_F01	**Co-ords:** 571953E - 670756N	**Hole Type** GeoBoreS
Location:	Water Treatment Plant		**Level:** 44.98 m OD	**Scale** 1:50
Client:	Irish Water		**Dates:** 27/10/2021	27/10/2021

Well	Water Strike (m)	Depth (m)	Sample/ Nspt/ Fractures	Coring (%) TCR	SCR	RQD	Depth (m) / Fl (/m)	Level (mOD)	Legend	Stratum Description
			49 (9,16/49 for 105mm) (C)							Brown, slightly sandy clayey GRAVEL. Sand is fine to coarse. Gravel is fine to coarse, sub-angular to angular, Limestone lithology. TLs *12.80m - 18.00m: Driller noted blowing sandy Gravels. Possible loss of granular fraction from recovered sample.* End of Borehole at 18.000m

19 20 21 22 23 24 25 26 27

Groundwater:

Struck (m bgl)	Level (m bgl)	After (min)	Sealed	Comment
13.50				See shift data.

Hole Details		Casing Details	
Depth (m)	Diameter (mm)	Depth (m)	Diameter (mm)
18.00	104	18.00	104

Equipment: Soilmech PSM

Method: Compressed air mist.

Remarks:

Geobore S hole. Borehole terminated at 18.00m bgl. 50mm diameter standpipe installed. Response zone from 5.00m bgl to 12.50m bgl.

Shift Data:

Groundwater (m bgl)	Shift	Hole Depth (m bgl)	Remarks
	27/10/2021 08:00	0.00	Start of shift.
13.50	27/10/2021 18:00	18.00	End of borehole.

pgl priority geotechnical	**Priority Geotechnical Ltd.** **Tel: 021 4631600** **www.prioritygeotechnical.ie**	**Drilled By** PC **Logged By** BS	**Location** **WTP-BH020** Sheet 1 of 3

Project Name	Water Supply Project - Ground Investigation Contract - Lot 1	**Project No.** P21060_F01	**Co-ords**	572011E - 670821N	**Hole Type** CP+RC
Location	Water Treatment Plant		**Level**	43.61 m OD	**Scale** 1:50
Client	Irish Water		**Date**	02/09/2021 - 15/09/2021	

Backfill	Water Strike (m bgl)	Sampling and In-Situ Testing: Depth (m bgl)	Type	Results	Coring %: TCR	SCR	RQD	FI	Spacing (mm)	Depth (m bgl)	Level (mOD)	Legend	Stratum Description
		0.30 - 1.00	B							0.30	43.31		(TOPSOIL) TPS
		0.30 - 1.00	D										Grey mottled orange purple, slightly sandy slightly gravelly CLAY. Sand is fine to medium. Gravel is fine to coarse, sub-angular to sub-rounded, Limestone lithology.
		1.00	U							1.00	42.61		TLs
		1.00 - 2.00	B										Firm, grey brown, slightly sandy gravelly CLAY with low cobble content. Sand is fine to coarse. Gravel is fine to coarse, angular to sub-angular, Sandstone lithology. Cobbles are 63mm to 100mm dia, angular to sub-angular, Sandstone lithology.
		1.00 - 2.00	D										TLs
		1.00	SPT(C)	N=11 (2,2/3,3,2,3)									
		2.00 - 3.00	B							2.00	41.61		Stiff, grey brown, slightly sandy gravelly CLAY with low cobble content. Sand is fine to coarse. Gravel is fine to coarse, angular to sub-angular, Sandstone lithology. Cobbles are 63mm to 100mm dia, angular to sub-angular, Sandstone lithology.
		2.00 - 3.00	D										TLs
		2.00	SPT(C)	N=15 (3,3/4,3,4,4)									
		2.60	U										
		3.00 - 4.00	B										
		3.00 - 4.00	D										
		3.00	SPT(C)	N=22 (4,5/5,6,5,6)									
		4.00 - 5.00	B							4.00	39.61		Stiff, brown, slightly sandy slightly gravelly CLAY. Sand is fine to coarse. Gravel is fine to coarse, angular to sub-angular, Sandstone lithology.
		4.00 - 5.00	D										TLs
		4.00	SPT(C)	N=33 (6,6/8,8,9,8)									
		5.00 - 6.00	B										
		5.00 - 6.00	D										
		5.00	SPT(C)	N=39 (6,6/9,9,10,11)									
		6.00 - 7.00	B							6.00	37.61		Stiff, brown, slightly sandy gravelly CLAY. Sand is fine to coarse. Gravel is fine to coarse, angular to sub-rounded, Sandstone lithology.
		6.00 - 7.00	D										TLs
		6.00	SPT(C)	N=39 (8,9/9,10,9,11)									
		7.00 - 8.00	B										
		7.00 - 8.00	D										
		7.00	SPT(C)	N=37 (8,9/9,10,9,9)									
		8.00	SPT(C)	75 (10,15/75 for 5mm)									
										8.30	35.31		Open hole boring. Stiff, brown, slightly sandy slightly gravelly CLAY. Sand is fine to coarse. Gravel is fine to coarse, sub-angular, Sandstone and Limestone lithology.
		9.00 - 10.50	D										
		9.00	SPT(C)	25 (13,20/25 for 75mm)									
					TCR	SCR	RQD						

Shift Data

Date & Time	Depth (m bgl)	Water (m bgl)	Remarks
02/09/2021 08:00	0.00		Start of shift.
02/09/2021 18:00	8.30	Dry	End of borehole
14/09/2021 08:00	0.00		Start of shift.
14/09/2021 18:00	10.50	Dry	End of shift.
15/09/2021 08:00	10.50	Dry	Start of shift.
15/09/2021 18:00	21.90	15.40	End of borehole.

Chiselling Details

Top (m bgl)	Base (m bgl)	Duration (hh:mm)	Tool
8.20	8.30	01:00	Chisel.

Plant	Dando 2000 & Deltabase 520
Method	Compressed air mist.

Hole Details		Casing Details	
Depth (m)	Diameter (mm)	Depth (m)	Diameter (mm)
8.30	200	8.30	200
18.90	131	18.90	131
21.90	76		

Remarks

Cable percussion borehole terminated at 8.30m bgl, obstruction.
Rotary borehole terminated at 21.90m bgl.

Groundwater Details

Strike (m bgl)	Rose (m bgl)	After (Mins)	Remarks
18.00	15.40	20	See shift data.

Priority Geotechnical Ltd.
Tel: 021 4631600
www.prioritygeotechnical.ie

Drilled By	Location
PC	**WTP-BH020**
Logged By	Sheet 2 of 3
BS	

Project Name	Water Supply Project - Ground Investigation Contract - Lot 1	**Project No.** P21060_F01	**Co-ords**	572011E - 670821N	**Hole Type** CP+RC
Location	Water Treatment Plant		**Level**	43.61 m OD	**Scale** 1:50
Client	Irish Water		**Date**	02/09/2021 - 15/09/2021	

Backfill	Water Strike (m bgl)	Sampling and In-Situ Testing: Depth (m bgl)	Type	Results	Coring %: TCR	SCR	RQD	FI	Spacing (mm)	Depth (m bgl)	Level (mOD)	Legend	Stratum Description
													Open hole boring. Stiff, brown, slightly sandy slightly gravelly CLAY. Sand is fine to coarse. Gravel is fine to coarse, sub-angular, Sandstone and Limestone lithology. TLs
		10.50 - 12.00 10.50	D SPT(C)	25 (14,19/25 for 75mm)						10.50	33.11		Medium dense, grey brown, clayey very sandy GRAVEL. Sand is fine to coarse. Gravel is fine to coarse, sub-angular to sub-rounded, Limestone lithology. TLs
		12.00 - 13.50 12.00	D SPT(C)	46 (13,19/46 for 75mm)						12.00	31.61		Stiff, grey brown, slightly sandy gravelly CLAY. Sand is fine to coarse. Gravel is fine to coarse, angular to sub-angular, Sandstone lithology. TLs
		13.50 13.50 - 15.00 13.50	D D SPT(C)	50 (12,16/50 for 150mm)						13.50	30.11		Open hole boring. Medium dense, slightly clayey sandy GRAVEL. Sand is fine to coarse. Gravel is fine to coarse, sub-angular to sub-rounded, Limestone lithology. TLs
	▼	15.00 15.00 - 16.50 15.00	D D SPT(C)	25 (19,20/25 for 0mm)						15.00	28.61		Open hole boring. Stiff, grey brown, slightly sandy gravelly CLAY. Sand is fine to coarse. Gravel is fine to coarse, angular to sub-angular, Sandstone lithology. TLs
		15.90	SPT(C)	50 (25 for 75mm/50 for 0mm)									
		16.50	SPT(C)	25 (14,16/25 for 0mm)									
	▽	18.00	SPT(C)	25 (18,25/25 for 0mm)						18.00	25.61		Open hole boring. Weathered rock.
					TCR	SCR	RQD						

Shift Data

Date & Time	Depth (m bgl)	Water (m bgl)	Remarks
02/09/2021 08:00	0.00		Start of shift.
02/09/2021 18:00	8.30	Dry	End of borehole
14/09/2021 08:00	0.00		Start of shift.
14/09/2021 18:00	10.50	Dry	End of shift.
15/09/2021 08:00	10.50	Dry	Start of shift.
15/09/2021 18:00	21.90	15.40	End of borehole.

Chiselling Details

Top (m bgl)	Base (m bgl)	Duration (hh:mm)	Tool
8.20	8.30	01:00	Chisel.

Plant	Dando 2000 & Deltabase 520
Method	Compressed air mist.

Hole Details		Casing Details	
Depth (m)	Diameter (mm)	Depth (m)	Diameter (mm)
8.30	200	8.30	200
18.90	131	18.90	131
21.90	76		

Remarks

Cable percussion borehole terminated at 8.30m bgl, obstruction.
Rotary borehole terminated at 21.90m bgl.

Groundwater Details

Strike (m bgl)	Rose (m bgl)	After (Mins)	Remarks
18.00	15.40	20	See shift data.

Priority Geotechnical Ltd.
Tel: 021 4631600
www.prioritygeotechnical.ie

Drilled By	Location
PC	**WTP-BH020**
Logged By	Sheet 3 of 3
BS	

Project Name	Water Supply Project - Ground Investigation Contract - Lot 1	**Project No.** P21060_F01	**Co-ords**	572011E - 670821N	**Hole Type** CP+RC
Location	Water Treatment Plant		**Level**	43.61 m OD	**Scale** 1:50
Client	Irish Water		**Date**	02/09/2021 - 15/09/2021	

Backfill	Water Strike (m bgl)	Sampling and In-Situ Testing: Depth (m bgl)	Type	Results	Coring %: TCR	SCR	RQD	FI	Spacing (mm)	Depth (m bgl)	Level (mOD)	Legend	Stratum Description
													Open hole boring. Weathered rock. Assumed Limestone lithology. LIM
		18.90 - 20.40								18.90	24.71		
		19.10	C										Lithology: Strong, grey LIMESTONE with fossils. Weathering: Slightly weathered with orange brown oxidation colouration along fracture surfaces. Fractures: 1 sets observed dipping 0-10 degrees with undulating rough fracture surfaces and close spacing. LIM
		19.45	C		100	90	72	13	20mm min 250mm max 150mm avg				
		20.10	C										
		20.30	C										
		20.40 - 21.90											
		20.70	C										
					98	98	79	12	20mm min 210mm max 110mm avg				
		21.60	C										
										21.90	21.71		End of Borehole at 21.900m
					TCR	SCR	RQD						

Shift Data

Date & Time	Depth (m bgl)	Water (m bgl)	Remarks
02/09/2021 08:00	0.00		Start of shift.
02/09/2021 18:00	8.30	Dry	End of borehole
14/09/2021 08:00	0.00		Start of shift.
14/09/2021 18:00	10.50	Dry	End of shift.
15/09/2021 08:00	10.50	Dry	Start of shift.
15/09/2021 18:00	21.90	15.40	End of borehole.

Chiselling Details

Top (m bgl)	Base (m bgl)	Duration (hh:mm)	Tool
8.20	8.30	01:00	Chisel.

Plant	Dando 2000 & Deltabase 520
Method	Compressed air mist.

Hole Details		Casing Details	
Depth (m)	Diameter (mm)	Depth (m)	Diameter (mm)
8.30	200	8.30	200
18.90	131	18.90	131
21.90	76		

Remarks

Cable percussion borehole terminated at 8.30m bgl, obstruction.
Rotary borehole terminated at 21.90m bgl.

Groundwater Details

Strike (m bgl)	Rose (m bgl)	After (Mins)	Remarks
18.00	15.40	20	See shift data.

pgl priority geotechnical	**Priority Geotechnical Ltd.** **Tel: 021 4631600** **www.prioritygeotechnical.ie**	**Drilled By** PC **Logged By** BS	Borehole No. **WTP-BH021** Sheet 1 of 1

Project Name	Water Supply Project - Ground Investigation Contract - Lot 1	**Project No.** P21060_F01	**Co-ords** 572066E - 670873N	**Hole Type** CP
Location	Water Treatment Plant		**Level** 45.14 m OD	**Scale** 1:50
Client	Irish Water		**Date** 03/09/2021 - 03/09/2021	

Well Backfill	Water Strike (m bgl)	Sample and In Situ Testing: Depth (m bgl)	Type	Results	Depth (m bgl)	Level (mOD)	Legend	Stratum Description
		0.25 - 1.00 0.25 - 1.00	B D		0.25	44.89		(TOPSOIL) TPS
		1.00 - 2.00 1.00 - 2.00 1.00	B D SPT (C)	N=13 (2,2/3,3,3,4)	1.00	44.14		Brown, slightly sandy gravelly CLAY with high cobble content. Sand is fine to coarse. Gravel is fine to coarse, angular to sub-angular. Cobbles are sub-rounded, Limestone lithology. TLs
		2.00 - 3.00 2.00 - 3.00 2.00	B D SPT (C)	N=15 (2,3/3,4,4,4)	2.00	43.14		Firm, brown mottled orange, slightly sandy slightly gravelly CLAY with low cobble content. Sand is fine to coarse. Gravel is fine to coarse, angular to sub-angular, Limestone lithology. Cobbles are 63mm to 80mm dia, angular to sub-angular, Limestone lithology. TLs
		3.00	SPT (C)	50 (38 for 80mm/50 for 0mm)	3.20	41.94		Firm, brown, slightly sandy slightly gravelly CLAY. Sand is fine to coarse. Gravel is fine to coarse, angular to sub-rounded, Limestone lithology. TLs End of Borehole at 3.200m

1 2 3 4 5 6 7 8 9

Groundwater

Struck (m bgl)	Rose to (m bgl)	After (mins)	Sealed (m bgl)	Comment
				None encountered.

Hole Information

Depth (m bgl)	Hole Dia (mm)	Casing Dia (mm)
3.20	200	200

Equipment Dando 2000

Chiselling Details

Top (m)	Base (m)	Duration (hh:mm)	Tool
3.10	3.20	01:00	Chisel.

Remarks

Borehole terminated at 3.20m bgl, obstruction on assumed boulders.

Shift Data

GW (m bgl)	Shift	Depth (m bgl)	Remarks
	03/09/2021 08:00	0.00	Start of shift.
Dry	03/09/2021 18:00	3.20	End of borehole.

pgl priority geotechnical	**Priority Geotechnical Ltd.** **Tel: 021 4631600** **www.prioritygeotechnical.ie**	**Drilled By** PC **Logged By** BS	Borehole No. **WTP-BH021A** Sheet 1 of 1

Project Name	Water Supply Project - Ground Investigation Contract - Lot 1	**Project No.** P21060_F01	**Co-ords** 572069E - 670873N	**Hole Type** CP
Location	Water Treatment Plant		**Level** 45.14 m OD	**Scale** 1:50
Client	Irish Water		**Date** 03/09/2021 - 06/09/2021	

Well Backfill	Water Strike (m bgl)	Sample and In Situ Testing: Depth (m bgl)	Type	Results	Depth (m bgl)	Level (mOD)	Legend	Stratum Description
		0.25 - 1.00 0.25 - 1.00	B D		0.25	44.89		(TOPSOIL) TPS
		1.00 - 2.00 1.00 - 2.00 1.00	B D SPT (C)	N=10 (2,2/3,3,2,2)	1.00	44.14		Brown mottled orange, slightly sandy slightly gravelly CLAY with low cobble content. Sand is fine to coarse. Gravel is fine to coarse, angular to sub-rounded, Limestone lithology. TLs Firm, brown, slightly sandy gravelly CLAY with low cobble content. Sand is fine to coarse. Gravel is fine to coarse, angular to sub-rounded. Cobbles are 63mm to 90mm dia, sub-angular to sub-rounded, Limestone lithology TLs
		2.00 - 3.00 2.00 - 3.00 2.00	B D SPT (C)	N=15 (3,3/4,3,4,4)				
		3.00 - 4.00 3.00 - 4.00 3.00	B D SPT (C)	N=19 (4,5/5,4,5,5)	3.00	42.14		Stiff, brown, slightly sandy gravelly CLAY. Sand is fine to coarse. Gravel is fine to coarse, angular to sub-rounded, Limestone lithology. GLS
		4.00 - 5.00 4.00 - 5.00 4.00	B D SPT (C)	N=31 (5,6/6,8,8,9)				
		5.00 - 5.80 5.00 - 5.80 5.00	B D SPT (C)	N=35 (6,8/8,9,9,9)				
		5.70	SPT (C)	50 (25 for 80mm/50 for 0mm)	5.80	39.34		End of Borehole at 5.800m

Groundwater

Struck (m bgl)	Rose to (m bgl)	After (mins)	Sealed (m bgl)	Comment
				None encountered.

Hole Information

Depth (m bgl)	Hole Dia (mm)	Casing Dia (mm)
5.80	200	200

Equipment Dando 2000

Chiselling Details

Top (m)	Base (m)	Duration (hh:mm)	Tool
5.70	5.80	01:00	Chisel.

Remarks

Borehole terminated at 5.80m bgl, obstruction on assumed boulders.

Shift Data

GW (m bgl)	Shift	Depth (m bgl)	Remarks
	03/09/2021 08:00	0.00	Start of shift.
Dry	03/09/2021 18:00	3.50	End of shift.
Dry	06/09/2021 08:00	3.50	Start of shift.
Dry	06/09/2021 18:00	5.80	End of borehole.

Priority Geotechnical Ltd.
Tel: 021 4631600
www.prioritygeotechnical.ie

Drilled By	Location
KM	**WTP-BH022**
Logged By	Sheet 1 of 3
JR	

Project Name	Water Supply Project - Ground Investigation Contract - Lot 1	**Project No.** P21060_F01	**Co-ords**	572090E - 670913N	**Hole Type** CP+RC
Location	Water Treatment Plant		**Level**	45.32 m OD	**Scale** 1:50
Client	Irish Water		**Date**	07/09/2021 - 21/09/2021	

Backfill	Water Strike (m bgl)	Sampling and In-Situ Testing: Depth (m bgl)	Type	Results	Coring %: TCR	SCR	RQD	FI	Spacing (mm)	Depth (m bgl)	Level (mOD)	Legend	Stratum Description
		0.25 - 1.00	B							0.25	45.07		(TOPSOIL) TPS
		0.25 - 1.00	D										Firm, brown, slightly sandy gravelly CLAY with low cobble content. Sand is fine to coarse. Gravel is fine to coarse and angular to sub-rounded. Cobbles are 63mm to 160mm dia and sub-angular to sub-rounded. TLs
		1.00 - 2.00	B										
		1.00 - 2.00	D										
		1.10	SPT(C)	N=15 (3,3/4,3,4,4)									*0.50m: U4 attempted. No recovery.*
		2.00 - 3.00	B							2.00	43.32		Stiff, brown, slightly sandy gravelly CLAY with low cobble content. Sand is fine to coarse. Gravel is fine to coarse and angular to sub-rounded. Cobbles are 63mm to 160mm dia and sub-angular to sub-rounded. TLs
		2.00 - 3.00	D										
		2.00	SPT(C)	N=21 (4,4/5,5,6,5)									
		3.00 - 4.00	B										
		3.00 - 4.00	D										
		3.00	SPT(C)	N=25 (5,5/6,6,7,6)									
		4.00 - 5.00	B										
		4.00 - 5.00	D										
		4.00	SPT(C)	N=28 (6,7/6,6,8,8)									
		5.00	SPT(C)	50 (7,7/50 for 150mm)									
										5.50	39.82		Open hole boring. Stiff, brown, slightly sandy gravelly CLAY. Sand is fine to coarse. Gravel is fine to coarse, sub-angular, various lithologies. TLs
		7.50 - 9.00	D										
		9.00 - 10.50	D							9.00	36.32		
					TCR	SCR	RQD						

Shift Data

Date & Time	Depth (m bgl)	Water (m bgl)	Remarks
07/09/2021 08:00	0.00		Start of shift
07/09/2021 18:00	4.00	Dry	End of shift.
08/09/2021 08:00	4.00	Dry	Start of shift.
08/09/2021 18:00	5.50	Dry	End of borehole.
20/09/2021 08:00	0.00		Start of shift
20/09/2021 18:00	13.50	Dry	End of shift.
21/09/2021 08:00	13.50	10.00	Start of shift.

Chiselling Details

Top (m bgl)	Base (m bgl)	Duration (hh:mm)	Tool
2.70	2.90	01:00	Chisel
5.35	5.50	01:00	Chisel

Plant	Dando 2000 & Detabase 520
Method	Compressed air mist.

Hole Details		Casing Details	
Depth (m)	Diameter (mm)	Depth (m)	Diameter (mm)
5.50	200	5.50	200
23.40	131	23.40	131
26.40	76		

Remarks

Cable percussion borehole terminated at 5.50m bgl due to obstruction. Rotary borehole terminated at 26.40m bgl. Unable to recover overburden by RC drill method. Small disturbed samples taken as representative sample.

Groundwater Details

Strike (m bgl)	Rose (m bgl)	After (Mins)	Remarks
			No distinct water strike. See shift data.

Priority Geotechnical Ltd.
Tel: 021 4631600
www.prioritygeotechnical.ie

Drilled By	Location
KM	**WTP-BH022**
Logged By	Sheet 2 of 3
JR	

Project Name	Water Supply Project - Ground Investigation Contract - Lot 1	**Project No.** P21060_F01	**Co-ords**	572090E - 670913N	**Hole Type** CP+RC
Location	Water Treatment Plant		**Level**	45.32 m OD	**Scale** 1:50
Client	Irish Water		**Date**	07/09/2021 - 21/09/2021	

Backfill	Water Strike (m bgl)	Sampling and In-Situ Testing: Depth (m bgl)	Type	Results	Coring %: TCR	SCR	RQD	FI	Spacing (mm)	Depth (m bgl)	Level (mOD)	Legend	Stratum Description
		10.50 - 12.00 10.50	D SPT(C)	N=35 (10,8/9,8,8,10)									Open hole boring. Stiff, brown, slightly gravelly slightly sandy CLAY. Sand is fine to coarse. Gravel is fine to coarse, sub-angular to sub-rounded, Limestone lithology. TLs
		12.00 - 13.50 12.00	D SPT(C)	N=38 (6,8/7,10,11,10)									
		13.50 - 15.00 13.50	D SPT(C)	N=37 (12,8/9,10,8,10)						13.50	31.82		Open hole boring. Stiff, brown, slightly sandy slightly gravelly CLAY. Sand is fine to coarse. Gravel is fine to coarse, sub-angular to sub-rounded, Limestone lithology. TLs
		15.00 - 16.50 15.00	D SPT(C)	N=37 (10,12/10,9,8,10)									
		16.50 - 18.00 16.50	D SPT(C)	N=40 (8,6/8,10,10,12)									
		18.00 - 19.50 18.00	D SPT(C)	N=61 (12,12/13,16,18,14)									
					TCR	SCR	RQD						

Shift Data

Date & Time	Depth (m bgl)	Water (m bgl)	Remarks
07/09/2021 08:00	0.00		Start of shift
07/09/2021 18:00	4.00	Dry	End of shift.
08/09/2021 08:00	4.00	Dry	Start of shift.
08/09/2021 18:00	5.50	Dry	End of borehole.
20/09/2021 08:00	0.00		Start of shift
20/09/2021 18:00	13.50	Dry	End of shift.
21/09/2021 08:00	13.50	10.00	Start of shift.

Chiselling Details

Top (m bgl)	Base (m bgl)	Duration (hh:mm)	Tool
2.70	2.90	01:00	Chisel
5.35	5.50	01:00	Chisel

Plant	Dando 2000 & Detabase 520
Method	Compressed air mist.

Hole Details		Casing Details	
Depth (m)	Diameter (mm)	Depth (m)	Diameter (mm)
5.50	200	5.50	200
23.40	131	23.40	131
26.40	76		

Remarks

Cable percussion borehole terminated at 5.50m bgl due to obstruction. Rotary borehole terminated at 26.40m bgl. Unable to recover overburden by RC drill method. Small disturbed samples taken as representative sample.

Groundwater Details

Strike (m bgl)	Rose (m bgl)	After (Mins)	Remarks
			No distinct water strike. See shift data.

Priority Geotechnical Ltd.
Tel: 021 4631600
www.prioritygeotechnical.ie

Drilled By	Location
KM	**WTP-BH022**
Logged By	Sheet 3 of 3
JR	

Project Name	Water Supply Project - Ground Investigation Contract - Lot 1	**Project No.** P21060_F01	**Co-ords**	572090E - 670913N	**Hole Type** CP+RC
Location	Water Treatment Plant		**Level**	45.32 m OD	**Scale** 1:50
Client	Irish Water		**Date**	07/09/2021 - 21/09/2021	

Backfill	Water Strike (m bgl)	Sampling and In-Situ Testing: Depth (m bgl)	Type	Results	Coring %: TCR	SCR	RQD	FI	Spacing (mm)	Depth (m bgl)	Level (mOD)	Legend	Stratum Description
		19.50 - 21.00	D							19.50	25.82		Open hole boring. Stiff, brown, slightly sandy slightly gravelly CLAY. Sand is fine to coarse. Gravel is fine to coarse, sub-angular to sub-rounded, Limestone lithology. TLs
		21.00 - 22.50	D										Open hole boring. Brown, very gravelly very clayey SAND. Sand is fine to coarse. Gravel is fine to coarse, sub-angular, Limestone lithology. TLs *19.50m - 22.50m: Unable to carry out SPT's due to blowing Sands.*
		22.50 - 23.40 22.50	D SPT(C)	50 (20,25/50 for 0mm)						22.50	22.82		Open hole boring. Dense, brown, clayey very gravelly SAND. Possible weathered bedrock. Sand is fine to coarse. Gravel is fine to coarse, sub-angular, Limestone lithology. TLs
		23.40 23.40 - 24.90 23.45	SPT(C) C	50 (25 for 75mm/50 for 0mm)						23.40	21.92		Lithology: Strong, grey LIMESTONE with fossil content. Weathering: Slightly weathered with brown orange oxidation colouration along fracture surfaces. Fractures: Fractures dipping 0 to 5 degrees with undulating rough fracture surfaces and close to medium spacing. LIM
		24.45	C		100	100	60	15	25mm min 220mm max 110mm avg				
		24.80 24.90 - 26.40 25.00	C C										
		25.90	C		100	100	69	11	20mm min 230mm max 120mm avg				
										26.40	18.92		End of Borehole at 26.400m
				TCR	SCR	RQD							

Shift Data

Date & Time	Depth (m bgl)	Water (m bgl)	Remarks
07/09/2021 08:00	0.00		Start of shift
07/09/2021 18:00	4.00	Dry	End of shift.
08/09/2021 08:00	4.00	Dry	Start of shift.
08/09/2021 18:00	5.50	Dry	End of borehole.
20/09/2021 08:00	0.00		Start of shift
20/09/2021 18:00	13.50	Dry	End of shift.
21/09/2021 08:00	13.50	10.00	Start of shift.

Chiselling Details

Top (m bgl)	Base (m bgl)	Duration (hh:mm)	Tool
2.70	2.90	01:00	Chisel
5.35	5.50	01:00	Chisel

Plant	Dando 2000 & Detabase 520
Method	Compressed air mist.

Hole Details		Casing Details	
Depth (m)	Diameter (mm)	Depth (m)	Diameter (mm)
5.50	200	5.50	200
23.40	131	23.40	131
26.40	76		

Remarks

Cable percussion borehole terminated at 5.50m bgl due to obstruction. Rotary borehole terminated at 26.40m bgl. Unable to recover overburden by RC drill method. Small disturbed samples taken as representative sample.

Groundwater Details

Strike (m bgl)	Rose (m bgl)	After (Mins)	Remarks
			No distinct water strike. See shift data.

pgl priority geotechnical	**Priority Geotechnical Ltd.** **Tel: 021 4631600** **www.prioritygeotechnical.ie**	**Drilled By** PC **Logged By** EK	Borehole No. **WTP-BH023** Sheet 1 of 1

Project Name	Water Supply Project - Ground Investigation Contract - Lot 1	**Project No.** P21060_F01	**Co-ords**	572152E - 670907N	**Hole Type** CP
Location	Water Treatment Plant		**Level**	47.49 m OD	**Scale** 1:50
Client	Irish Water		**Date**	08/09/2021 - 08/09/2021	

Well Backfill	Water Strike (m bgl)	Sample and In Situ Testing: Depth (m bgl)	Type	Results	Depth (m bgl)	Level (mOD)	Legend	Stratum Description
		0.20 - 1.00 0.20 - 1.00	B D		0.30	47.19		(TOPSOIL) TPS
		0.60	U					Brown, slightly sandy CLAY. Sand is fine to coarse. TLs
		1.00 1.00 - 2.00 1.00	D B SPT (C)	N=13 (3,3/4,3,3,3)	1.00	46.49		Firm, light brown, slightly sandy slightly gravelly CLAY with low cobble content. Sand is fine to coarse. Gravel is fine to coarse and angular to sub-rounded, Limestone lithology. Cobbles are sub-angular, 63mm to 100mm dia., Limestone lithology. TLs
		2.00 2.00 - 3.00 2.00	D B SPT (C)	N=34 (6,8/8,9,8,9)	2.00	45.49		Stiff, brown, slightly gravelly slightly sandy CLAY with medium cobble content. Sand is fine to coarse. Gravel is fine to coarse and angular to sub-rounded, Limestone. Cobbles are 63mm to 100mm dia and angular, Limestone lithology. TLs
		3.00 3.00 - 4.00 3.00	D B SPT (C)	N=29 (6,6/7,6,8,8)				
		4.00 4.00 - 5.00 4.00	D B SPT (C)	50 (8,10/50 for 5mm)				
		5.00 5.00 - 6.00 5.00	D B SPT (C)	N=27 (6,6/7,6,6,8)				
		6.00 6.00 - 7.00 6.00	D B SPT (C)	N=32 (7,8/8,7,8,9)	6.00	41.49		Stiff, brown, slightly sandy slightly gravelly CLAY. Sand is fine to coarse. Gravel is fine to coarse and angular to sub-rounded, Limestone lithology. TLs
		7.00	SPT (C)	50 (50 for 80mm/50 for 0mm)	7.20	40.29		End of Borehole at 7.200m

Groundwater

Struck (m bgl)	Rose to (m bgl)	After (mins)	Sealed (m bgl)	Comment
				None encountered.

Hole Information

Depth (m bgl)	Hole Dia (mm)	Casing Dia (mm)
7.20	200	200

Equipment Dando 2000

Chiselling Details

Top (m)	Base (m)	Duration (hh:mm)	Tool
1.75	1.95	01:00	Chisel
4.25	4.40	00:30	Chisel
7.10	7.20	01:00	Chisel

Remarks

Borehole terminated at 7.20m bgl due to obstruction.

Shift Data

GW (m bgl)	Shift	Depth (m bgl)	Remarks
	08/09/2021 08:00	0.00	Start of shift.
Dry.	08/09/2021 18:00	7.20	End of borehole.

pgl priority geotechnical	**Priority Geotechnical Ltd.** **Tel: 021 4631600** **www.prioritygeotechnical.ie**	**Drilled By** PC **Logged By** EK	Borehole No. **WTP-BH024** Sheet 1 of 1

Project Name	Water Supply Project - Ground Investigation Contract - Lot 1	**Project No.** P21060_F01	**Co-ords** 572186E - 670854N	**Hole Type** CP
Location	Water Treatment Plant		**Level** 48.40 m OD	**Scale** 1:50
Client	Irish Water		**Date** 14/09/2021 - 14/09/2021	

Well Backfill	Water Strike (m bgl)	Sample and In Situ Testing: Depth (m bgl)	Type	Results	Depth (m bgl)	Level (mOD)	Legend	Stratum Description
		0.00 - 1.00 0.00 - 1.00 0.30	B D U		0.30	48.10		(TOPSOIL) TPS
								Light brown, slightly sandy slightly gravelly CLAY. Sand is fine to coarse. Gravel is fine to coarse and sub-angular to sub-rounded. TLs
		1.00 - 2.00 1.00 - 2.00 1.00	B D SPT (C)	N=22 (3,3/4,4,5,9)	1.00	47.40		Stiff, light brown, slightly sandy slightly gravelly CLAY with low cobble content. Sand is fine to coarse. Gravel is fine to coarse and sub-angular to sub-rounded, Limestone lithology. Cobbles are angular to sub-rounded, 63mm to 90mm dia., Limestone lithology. TLs
		2.00 - 3.00 2.00 - 3.00 2.00	B D SPT (C)	N=17 (3,3/4,4,5,4)	2.00	46.40		Stiff, light brown, slightly sandy slightly gravelly CLAY. Sand is fine to coarse. Gravel is fine to coarse and sub-angular to sub-rounded, Limestone lithology. TLs
		3.00 - 4.00 3.00 - 4.00 3.00	B D SPT (C)	N=17 (3,3/4,4,5,4)				
		4.00 - 5.00 4.00 - 5.00 4.00	B D SPT (C)	N=17 (4,3/4,4,5,4)				
		5.00 5.00 - 6.00 5.00 - 6.00	U B D					
		6.00 - 7.00 6.00 - 7.00 6.00	B D SPT (C)	N=26 (6,5/6,7,6,7)				
		7.00	SPT (C)	50 (8,10/50 for 5mm)	7.30	41.10		End of Borehole at 7.300m

1 2 3 4 5 6 7 8 9

Groundwater

Struck (m bgl)	Rose to (m bgl)	After (mins)	Sealed (m bgl)	Comment
				None encountered.

Hole Information

Depth (m bgl)	Hole Dia (mm)	Casing Dia (mm)
7.30	200	200

Equipment Dando 2000

Chiselling Details

Top (m)	Base (m)	Duration (hh:mm)	Tool
1.75	2.00	01:00	Chisel
7.20	7.30	01:00	Chisel

Remarks

Borehole terminated at 7.30m bgl due to obstruction.

Shift Data

GW (m bgl)	Shift	Depth (m bgl)	Remarks
	14/09/2021 08:00	0.00	Start of shift
Dry	14/09/2021 18:00	7.30	End of borehole

pgl priority geotechnical	**Priority Geotechnical Ltd.** **Tel: 021 4631600** **www.prioritygeotechnical.ie**	**Drilled By** KC **Logged By** JR	Borehole No. **WTP-BH025** Sheet 1 of 1

Project Name	Water Supply Project - Ground Investigation Contract - Lot 1	**Project No.** P21060_F01	**Co-ords** 572157E - 670822N	**Hole Type** CP
Location	Water Treatment Plant		**Level** 47.38 m OD	**Scale** 1:50
Client	Irish Water		**Date** 03/11/2021 - 03/11/2021	

Well Backfill	Water Strike (m bgl)	Sample and In Situ Testing: Depth (m bgl)	Type	Results	Depth (m bgl)	Level (mOD)	Legend	Stratum Description
		0.00 - 1.00	B					Stiff, brown grey, slightly sandy slightly gravelly CLAY. Sand is fine to coarse. Gravel is fine to coarse and angular to sub-rounded, Limestone lithology. TLs
		1.00 - 2.00 1.00	B SPT (C)	N=23 (5,5/6,6,5,6)				
		2.00 - 3.00 2.00	B SPT (C)	N=27 (5,5/6,6,7,8)				
		3.00 - 4.00 3.00	B SPT (C)	N=27 (7,6/6,7,7,7)	3.00	44.38		Stiff, brown, slightly gravelly slightly sandy CLAY. Sand is fine to coarse. Gravel is fine to coarse and angular to sub-rounded, Limestone lithology. TLs
		4.00 - 5.00 4.00	B SPT (C)	N=24 (7,5/5,7,7,5)				
		5.00	SPT (C)	N=65 (9,11/11,14,18,22)				
		5.50	SPT (C)	50 (25 for 0mm/50 for 0mm)	5.50	41.88		End of Borehole at 5.500m

Groundwater

Struck (m bgl)	Rose to (m bgl)	After (mins)	Sealed (m bgl)	Comment
				None encountered

Hole Information

Depth (m bgl)	Hole Dia (mm)	Casing Dia (mm)
5.50	200	200

Equipment Dando 2000

Chiselling Details

Top (m)	Base (m)	Duration (hh:mm)	Tool
3.80	3.90	00:30	Chisel
5.40	5.50	01:00	Chisel

Remarks

Cable percussion borehole terminated at 5.50m bgl, obstruction.

Shift Data

GW (m bgl)	Shift	Depth (m bgl)	Remarks
	03/11/2021 08:00	0.00	Start of shift
Dry	03/11/2021 18:00	5.50	End of borehole

Priority Geotechnical Ltd.
Tel: 021 4631600
www.prioritygeotechnical.ie

Drilled By	Location
PC	**WTP-BH026**
Logged By	Sheet 1 of 3
BS	

Project Name	Water Supply Project - Ground Investigation Contract - Lot 1	**Project No.** P21060_F01	**Co-ords**	572095E - 670829N	**Hole Type** CP+RC
Location	Water Treatment Plant		**Level**	45.87 m OD	**Scale** 1:50
Client	Irish Water		**Date**	06/09/2021 - 17/09/2021	

Backfill	Water Strike (m bgl)	Sampling and In-Situ Testing: Depth (m bgl)	Type	Results	Coring %: TCR	SCR	RQD	FI	Spacing (mm)	Depth (m bgl)	Level (mOD)	Legend	Stratum Description
		0.30 - 1.00 0.30 - 1.00	B D							0.30	45.57		(TOPSOIL) TPS
		1.00 - 2.00 1.00 - 2.00 1.00	B D SPT(C)	N=14 (3,3/4,3,3,4)						1.00	44.87		Brown mottled orange, slightly sandy gravelly CLAY. Sand is fine to coarse. Gravel is fine to coarse, angular to sub-angular, Sandstone lithology. TLs
		2.00 - 3.00 2.00 - 3.00 2.00	B D SPT(C)	N=22 (4,5/5,6,6,5)						2.00	43.87		Firm, brown, slightly sandy gravelly CLAY with low cobble content. Sand is fine to coarse. Gravel is fine to coarse, angular to sub-angular, Sandstone lithology. Cobbles are sub-angular to sub-rounded, Sandstone lithology. TLs
		3.00 - 4.00 3.00 - 4.00 3.00	B D SPT(C)	N=22 (5,5/6,5,5,6)									Stiff, brown, slightly gravelly slightly sandy CLAY with medium cobble content. Sand is fine to coarse. Gravel is fine to coarse, angular to sub-angular, Sandstone lithology. Cobbles are sub-angular to sub-rounded, Sandstone lithology. TLs
		4.00 - 5.00 4.00 - 5.00 4.00	B D SPT(C)	N=25 (5,5/6,6,7,6)									
		5.00 - 6.00 5.00 - 6.00 5.00	B D SPT(C)	N=28 (6,7/6,6,8,8)									
		6.00 - 7.00 6.00 - 7.00 6.00	B D SPT(C)	N=29 (7,6/6,7,8,8)						6.00	39.87		Stiff, brown, slightly gravelly sandy CLAY with high cobble content. Sand is fine to coarse. Gravel is fine to coarse, angular to sub-angular, Sandstone lithology. Cobbles are sub-angular to sub-rounded, Sandstone lithology. TLs
		7.00	SPT(C)	50 (8,9/50 for 80mm)						7.40	38.47		Open hole boring. Driller described: Stiff, slightly sandy slightly gravelly CLAY. TLs
		9.00	SPT(C)	50 (14,19/50 for 0mm)									
					TCR	SCR	RQD						

Shift Data

Date & Time	Depth (m bgl)	Water (m bgl)	Remarks
06/09/2021 08:00	0.00		Start of shift.
06/09/2021 18:00	4.00	Dry	End of shift
07/09/2021 08:00	4.00	Dry	Start of shift.
07/09/2021 18:00	7.40	Dry	End of borehole.
16/09/2021 08:00	0.00		Start of shift
16/09/2021 18:00	16.50	Dry	End of shift.
17/09/2021 08:00	16.50	Dry	Start of shift

Chiselling Details

Top (m bgl)	Base (m bgl)	Duration (hh:mm)	Tool
1.85	1.90	01:00	Chisel.
7.30	7.40	01:00	Chisel.

Plant	Dando 2000 & Deltabase 520
Method	Compressed air mist

Hole Details		Casing Details	
Depth (m)	Diameter (mm)	Depth (m)	Diameter (mm)
5.50	200	4.00	200
18.80	131	18.80	131
23.10	76		

Remarks

Cable percussion borehole terminated at 7.40m bgl, obstruction on assumed boulders. Rotary borehole terminated at 23.10m bgl. 50mm dia. standpipe installed. Response zone from 18.80m to 22.20m bgl. No split spoon sample recovered.

Groundwater Details

Strike (m bgl)	Rose (m bgl)	After (Mins)	Remarks
20.10			See shift data

Priority Geotechnical Ltd.
Tel: 021 4631600
www.prioritygeotechnical.ie

Drilled By	Location
PC	**WTP-BH026**
Logged By	Sheet 2 of 3
BS	

Project Name	Water Supply Project - Ground Investigation Contract - Lot 1	**Project No.** P21060_F01	**Co-ords**	572095E - 670829N	**Hole Type** CP+RC
Location	Water Treatment Plant		**Level**	45.87 m OD	**Scale** 1:50
Client	Irish Water		**Date**	06/09/2021 - 17/09/2021	

Backfill	Water Strike (m bgl)	Sampling and In-Situ Testing			Coring %			FI	Spacing (mm)	Depth (m bgl)	Level (mOD)	Legend	Stratum Description
		Depth (m bgl)	Type	Results	TCR	SCR	RQD						
													Open hole boring. Driller described: Stiff, slightly sandy slightly gravelly CLAY. TLs
		10.50	SPT(C)	50 (25 for 25mm/50 for 0mm)									
		12.00	SPT(C)	50 (18,20/50 for 0mm)									
		13.50	SPT(C)	50 (47 for 75mm/50 for 0mm)									
		15.00	SPT(C)	50 (20,24/50 for 0mm)									
		16.50	SPT(C)	50 (12,22/50 for 0mm)									
		18.00	SPT(C)	50 (45 for 75mm/50 for 0mm)						18.00	27.87		Open hole boring. Driller described:
					TCR	SCR	RQD						

10 11 12 13 14 15 16 17 18

Shift Data

Date & Time	Depth (m bgl)	Water (m bgl)	Remarks
06/09/2021 08:00	0.00		Start of shift.
06/09/2021 18:00	4.00	Dry	End of shift
07/09/2021 08:00	4.00	Dry	Start of shift.
07/09/2021 18:00	7.40	Dry	End of borehole.
16/09/2021 08:00	0.00		Start of shift
16/09/2021 18:00	16.50	Dry	End of shift.
17/09/2021 08:00	16.50	Dry	Start of shift

Chiselling Details

Top (m bgl)	Base (m bgl)	Duration (hh:mm)	Tool
1.85	1.90	01:00	Chisel.
7.30	7.40	01:00	Chisel.

Plant	Dando 2000 & Deltabase 520
Method	Compressed air mist

Hole Details		Casing Details	
Depth (m)	Diameter (mm)	Depth (m)	Diameter (mm)
5.50	200	4.00	200
18.80	131	18.80	131
23.10	76		

Remarks

Cable percussion borehole terminated at 7.40m bgl, obstruction on assumed boulders. Rotary borehole terminated at 23.10m bgl. 50mm dia. standpipe installed. Response zone from 18.80m to 22.20m bgl. No split spoon sample recovered.

Groundwater Details

Strike (m bgl)	Rose (m bgl)	After (Mins)	Remarks
20.10			See shift data

Priority Geotechnical Ltd. Tel: 021 4631600 www.prioritygeotechnical.ie	Drilled By: PC	Logged By: BS	Location: WTP-BH026	Sheet 3 of 3

Project Name	Water Supply Project - Ground Investigation Contract - Lot 1	**Project No.** P21060_F01	**Co-ords**	572095E - 670829N	**Hole Type** CP+RC
Location	Water Treatment Plant		**Level**	45.87 m OD	**Scale** 1:50
Client	Irish Water		**Date**	06/09/2021 - 17/09/2021	

Backfill	Water Strike (m bgl)	Sampling and In-Situ Testing: Depth (m bgl)	Type	Results	Coring %: TCR	SCR	RQD	FI	Spacing (mm)	Depth (m bgl)	Level (mOD)	Legend	Stratum Description
										0.00	45.87		Open hole boring. Driller described: Stiff, CLAY with boulder content. TLs
		18.80 18.80 - 19.80	SPT(C)	50 (50 for 75mm/50 for 0mm)						18.80	27.07		Lithology: Strong, grey LIMESTONE with fossil content. Weathering: Slightly weathered with orange brown oxidation colouration along fracture surfaces. Fractures: 1 set observed dipping 0-5 degrees with planar rough fracture surfaces and close fracture spacing. LIM
		18.95 19.25	C C		98	96	80	6	25mm min 130mm max 320mm avg				
		19.70 19.80 - 20.80	C										
	▼	19.95	C		95	95	84	4	50mm min 580mm max 500mm avg				
		20.80 - 21.80											
		21.55	C		96	74	58	8	50mm min 340mm max 160mm avg				
		21.80 - 23.10											
		22.15	C										
		22.75	C		92	92	86	5	80mm min 710mm max 600mm avg				
										23.10	22.77		End of Borehole at 23.100m
					TCR	SCR	RQD						

Shift Data

Date & Time	Depth (m bgl)	Water (m bgl)	Remarks
06/09/2021 08:00	0.00		Start of shift.
06/09/2021 18:00	4.00	Dry	End of shift
07/09/2021 08:00	4.00	Dry	Start of shift.
07/09/2021 18:00	7.40	Dry	End of borehole.
16/09/2021 08:00	0.00		Start of shift
16/09/2021 18:00	16.50	Dry	End of shift.
17/09/2021 08:00	16.50	Dry	Start of shift

Chiselling Details

Top (m bgl)	Base (m bgl)	Duration (hh:mm)	Tool
1.85	1.90	01:00	Chisel.
7.30	7.40	01:00	Chisel.

Plant	Dando 2000 & Deltabase 520
Method	Compressed air mist

Hole Details		Casing Details	
Depth (m)	Diameter (mm)	Depth (m)	Diameter (mm)
5.50	200	4.00	200
18.80	131	18.80	131
23.10	76		

Remarks

Cable percussion borehole terminated at 7.40m bgl, obstruction on assumed boulders. Rotary borehole terminated at 23.10m bgl. 50mm dia. standpipe installed. Response zone from 18.80m to 22.20m bgl. No split spoon sample recovered.

Groundwater Details

Strike (m bgl)	Rose (m bgl)	After (Mins)	Remarks
20.10			See shift data

pgl priority geotechnical	**Priority Geotechnical Ltd.** **Tel: 021 4631600** **www.prioritygeotechnical.ie**	**Drilled By:** GW **Logged By:** JR	Borehole No. **WTP-BH027** Sheet 1 of 1

Project Name:	Water Supply Project - Ground Investigation Contract - Lot 1	**Project No.** P21060_F01	**Co-ords:** 572049E - 670782N	**Hole Type** GeoBoreS
Location:	Water Treatment Plant		**Level:** 45.15 m OD	**Scale** 1:50
Client:	Irish Water		**Dates:** 28/10/2021	28/10/2021

Well	Water Strike (m)	Depth (m)	Sample/ Nspt/ Fractures	Coring (%) TCR	SCR	RQD	Depth (m) / Fl (/m)	Level (mOD)	Legend	Stratum Description
		0.00 - 1.50	GB							Firm, yellow grey, slightly sandy slightly gravelly CLAY with low cobble content. Sand is fine to coarse. Gravel is fine to coarse, sub-angular to sub-rounded, Limestone lithology. Cobbles are rounded, 63-100mm dia. Limestone and Sandstone lithology. TLs
		0.00 - 1.50		13						
		1.50 - 3.00	GB							
		1.50 - 3.00		26						
		3.00 - 4.50	GB N=24 (4,5/4,6,7,7) (C)				3.00	42.15		Firm, light brown, slightly sandy slightly gravelly CLAY with low cobble content. Sand is fine to coarse. Gravel is fine to coarse, sub-angular to sub-rounded, Limestone lithology. Cobbles are rounded, 63-100 dia. Limestone and Sandstone lithology. TLs
		3.00 - 4.50		66						
		4.50 - 4.90		0			4.50	40.65		No recovery. Driller described: BOULDER. TLs
							4.90	40.25		End of Borehole at 4.900m

Groundwater:

Struck (m bgl)	Level (m bgl)	After (min)	Sealed	Comment
				None encountered.

Hole Details		Casing Details	
Depth (m)	Diameter (mm)	Depth (m)	Diameter (mm)
4.90	104	4.90	104

Equipment: Soilmech PSM

Method: Compressed air mist.

Remarks:

Geobore S hole. Borehole terminated at 4.90m bgl. Unable to advance due to boulder rotating ahead of casing. Borehole relocated to WTP-BH027A. Backfilled with arisings.

Shift Data:

Groundwater (m bgl)	Shift	Hole Depth (m bgl)	Remarks
Dry	28/10/2021 08:00	0.00	Start of shift
	28/10/2021 18:00	4.90	End of borehole.

pgl priority geotechnical	**Priority Geotechnical Ltd.** **Tel: 021 4631600** **www.prioritygeotechnical.ie**	**Drilled By:** GW **Logged By:** JR	Borehole No. **WTP-BH027A** Sheet 1 of 3

Project Name:	Water Supply Project - Ground Investigation Contract - Lot 1	**Project No.** P21060_F01	**Co-ords:** 572050E - 670781N	**Hole Type** GeoBoreS
Location:	Water Treatment Plant		**Level:** 45.20 m OD	**Scale** 1:50
Client:	Irish Water		**Dates:** 28/10/2021	29/10/2021

Well	Water Strike (m)	Depth (m)	Sample/ Nspt/ Fractures	Coring (%) TCR	SCR	RQD	Depth (m) / Fl (/m)	Level (mOD)	Legend	Stratum Description
		0.00 - 1.50	GB							Firm, grey yellow, slightly gravelly slightly sandy CLAY. Sand is fine to coarse. Gravel is fine to coarse, sub-angular to sub-rounded. TLs
		0.00 - 1.50		20						*0.00m - 1.50m: Plant material.*
		~~1.50 - 3.00~~	GB				1.50	43.70		Firm, grey yellow, slightly gravelly slightly sandy CLAY with low cobble content. Sand is fine to coarse. Gravel is fine to coarse, sub-angular to sub-rounded. Cobbles are rounded Limestone, 63-90mm dia. TLs
		1.50 - 3.00		27						
		~~3.00 - 4.50~~	GB N=14 (3,2/3,4,4,3) (C)				3.00	42.20		Firm, brown, slightly sandy slightly gravelly CLAY with medium cobble content. Sand is fine to coarse. Gravel is fine to coarse, sub-angular to sub-rounded, Limestone lithology. Cobbles are rounded, Limestone, diameter range 63-80mm. TLs
		3.00 - 4.50		33			3.50	41.70		Grey brown, COBBLES. Cobbles are rounded, 63-90mm diameter., Limestone lithology. Possible loss of fines. TLs
		~~4.50 - 6.00~~	GB				4.50	40.70		Firm, brown, slightly sandy gravelly CLAY with medium cobble content. Sand is fine to coarse. Gravel is fine to coarse, sub-angular to sub-rounded, Limestone lithology. Cobbles are sub-angular to sub-rounded Limestone and Sandstone, diameter range 63-90mm. TLs
		4.50 - 6.00		27						
		~~6.00 - 7.50~~	GB N=12 (1,2/2,2,3,5) (C)				6.00	39.20		Medium dense, brown, sandy very clayey GRAVEL. Sand is fine to coarse. Gravel is fine to coarse, sub-angular, Limestone lithology. TLs
		6.00 - 7.50		66						
		~~7.50 - 9.00~~	GB				7.50	37.70		Stiff, brown, slightly sandy gravelly CLAY with medium cobble content. Sand is fine to coarse. Gravel is fine to coarse, sub-angular to sub-rounded, Limestone lithology. Cobbles are sub-angular to sub-rounded Limestone and Sandstone, diameter range 63-90mm. TLs
		7.50 - 9.00		40						
		8.65	G							
		~~9.00 - 10.50~~	GB							

Groundwater:

Struck (m bgl)	Level (m bgl)	After (min)	Sealed	Comment
12.50				See shift data

Hole Details		Casing Details	
Depth (m)	Diameter (mm)	Depth (m)	Diameter (mm)
16.50	104	16.50	104
23.00	131	23.00	131

Equipment:	Soilmech PSM
Method:	Compressed air mist.

Remarks:

Geobore S hole. Borehole terminated at 23.00m bgl, required depth.

Shift Data:

Groundwater (m bgl)	Shift	Hole Depth (m bgl)	Remarks
	28/10/2021 08:00	0.00	Start of shift
	28/10/2021 18:00	16.50	End of shift
0.14	29/10/2021 08:00	16.50	Start of shift
GL	29/10/2021 18:00	23.00	End of borehole.

pgl priority geotechnical	**Priority Geotechnical Ltd.** **Tel: 021 4631600** **www.prioritygeotechnical.ie**	**Drilled By:** GW **Logged By:** JR	Borehole No. **WTP-BH027A** Sheet 2 of 3

Project Name:	Water Supply Project - Ground Investigation Contract - Lot 1	**Project No.** P21060_F01	**Co-ords:** 572050E - 670781N	**Hole Type** GeoBoreS
Location:	Water Treatment Plant		**Level:** 45.20 m OD	**Scale** 1:50
Client:	Irish Water		**Dates:** 28/10/2021	29/10/2021

Well	Water Strike (m)	Depth (m)	Sample/ Nspt/ Fractures	Coring (%) TCR	SCR	RQD	Depth (m) / Fl (/m)	Level (mOD)	Legend	Stratum Description
		9.00 - 10.50	N=30 (6,7/7,8,6,9) (C)	73						Stiff, brown, slightly sandy gravelly CLAY with medium cobble content. Sand is fine to coarse. Gravel is fine to coarse, sub-angular to sub-rounded, Limestone lithology. Cobbles are sub-angular to sub-rounded Limestone and Sandstone, diameter range 63-90mm. TLs
		10.40 ~~10.50 - 12.00~~	G GB							
		11.00 10.50 - 12.00	G	46						
		~~12.00 - 13.50~~	GB				12.00	33.20		
	▼	12.00 - 13.50		26						Grey brown, slightly clayey slightly sandy GRAVEL & COBBLES. Sand is fine to coarse. Gravel is coarse, sub-angular. Cobbles are sub-angular to rounded, 63-100mm dia. Limestone lithology. TLs *12.00m - 15.00m: Driller noted Blowing Gravel. Unable to carry out SPT's.*
		13.50 - 15.00		0			13.50	31.70		No recovery. Driller described: GRAVEL. TLs
		~~15.00 - 16.50~~	B				15.00	30.20		
		15.00 - 16.50		0						No recovery. Open hole bag sample described as: Dark grey to light grey with orange, slightly sandy GRAVEL. Sand is fine to coarse. Gravel is fine to coarse, sub-angular to rounded, Limestone and Sandstone lithology. TLs
		~~16.50 - 18.00~~	B				16.50	28.70		Open hole boring. Dark grey brown, slightly sandy GRAVEL Sand is fine to coarse. Gravel is fine to coarse, sub-angular to rounded, Limestone lithology. TLs *16.50m: Switched to Symmetrix casing system due to difficulty drilling with blowing Gravels.*
		18.00 - 19.50	B							

Groundwater:

Struck (m bgl)	Level (m bgl)	After (min)	Sealed	Comment
12.50				See shift data

Hole Details		Casing Details	
Depth (m)	Diameter (mm)	Depth (m)	Diameter (mm)
16.50	104	16.50	104
23.00	131	23.00	131

Equipment:	Soilmech PSM
Method:	Compressed air mist.

Remarks:

Geobore S hole. Borehole terminated at 23.00m bgl, required depth.

Shift Data:

Groundwater (m bgl)	Shift	Hole Depth (m bgl)	Remarks
	28/10/2021 08:00	0.00	Start of shift
	28/10/2021 18:00	16.50	End of shift
0.14	29/10/2021 08:00	16.50	Start of shift
GL	29/10/2021 18:00	23.00	End of borehole.

pgl priority geotechnical	**Priority Geotechnical Ltd.** **Tel: 021 4631600** **www.prioritygeotechnical.ie**	**Drilled By:** GW **Logged By:** JR	Borehole No. **WTP-BH027A** Sheet 3 of 3

Project Name:	Water Supply Project - Ground Investigation Contract - Lot 1	**Project No.** P21060_F01	**Co-ords:** 572050E - 670781N	**Hole Type** GeoBoreS
Location:	Water Treatment Plant		**Level:** 45.20 m OD	**Scale** 1:50
Client:	Irish Water		**Dates:** 28/10/2021	29/10/2021

Well	Water Strike (m)	Depth (m)	Sample/ Nspt/ Fractures	Coring (%) TCR	SCR	RQD	Depth (m) / Fl (/m)	Level (mOD)	Legend	Stratum Description
			N=50 (4,4/7,13,15,15) (C)							Open hole boring. Dark grey brown, slightly sandy GRAVEL Sand is fine to coarse. Gravel is fine to coarse, sub-angular to rounded, Limestone lithology. TLs
			50 (38 for 85mm/50 for 0mm) (C)				19.50	25.70		Open hole boring. Driller described: Stiff, CLAY TLs
			25 (6,6/25 for 10mm) (C)							
			50 (48 for 75mm/50 for 0mm) (C)							
			50 (25 for 0mm/50 for 0mm) (C)				23.00	22.20		End of Borehole at 23.000m

19 20 21 22 23 24 25 26 27

Groundwater:

Struck (m bgl)	Level (m bgl)	After (min)	Sealed	Comment
12.50				See shift data

Hole Details Depth (m)	Hole Details Diameter (mm)	Casing Details Depth (m)	Casing Details Diameter (mm)
16.50	104	16.50	104
23.00	131	23.00	131

Equipment: Soilmech PSM

Method: Compressed air mist.

Remarks:

Geobore S hole. Borehole terminated at 23.00m bgl, required depth.

Shift Data:

Groundwater (m bgl)	Shift	Hole Depth (m bgl)	Remarks
	28/10/2021 08:00	0.00	Start of shift
	28/10/2021 18:00	16.50	End of shift
0.14	29/10/2021 08:00	16.50	Start of shift
GL	29/10/2021 18:00	23.00	End of borehole.

pgl priority geotechnical	**Priority Geotechnical Ltd.** **Tel: 021 4631600** **www.prioritygeotechnical.ie**	**Drilled By** KC **Logged By** CS	Borehole No. **WTP-BH028** Sheet 1 of 1

Project Name	Water Supply Project - Ground Investigation Contract - Lot 1	**Project No.** P21060_F01	**Co-ords** 572100E - 670773N	**Hole Type** CP
Location	Water Treatment Plant		**Level** 46.69 m OD	**Scale** 1:50
Client	Irish Water		**Date** 04/11/2021 - 09/11/2021	

Well Backfill	Water Strike (m bgl)	Sample and In Situ Testing: Depth (m bgl)	Type	Results	Depth (m bgl)	Level (mOD)	Legend	Stratum Description
		0.00 - 1.00	B					(TOPSOIL) Dark brown with orange grey mottling, slightly sandy CLAY with plant material. Sand is fine to coarse. TPS
		1.00 - 2.00 1.00	B SPT (C)	N=15 (3,3/4,3,4,4)	1.00	45.69		Firm, light brown with grey mottling, slightly sandy slightly gravelly CLAY. Sand is fine to coarse. Gravel is fine to coarse, sub0-angular, Limestone lithology. TLs
		2.00 - 3.00 2.00	B SPT (C)	N=19 (4,5/5,5,4,5)	2.00	44.69		Stiff, light brown, slightly sandy slightly gravelly CLAY with low cobble content. Sand is fine to coarse. Gravel is fine to coarse, sub-angular, Limestone lithology. Cobbles are sub-rounded, 63-120mm dia., Limestone lithology. TLs
		3.00 - 4.00 3.00 - 4.00 3.00	B B SPT (C)	N=23 (4,6/6,5,6,6)				*2.00m - 3.00m: Reduction in grey mottling.*
		4.00 - 5.00 4.00	B SPT (C)	N=21 (5,5/6,6,5,4)				
		5.00 - 6.00 5.00	B SPT (C)	N=20 (4,4/5,5,5,5)	5.00	41.69		Stiff, light brown to grey, slightly sandy slightly gravelly CLAY with low cobble content. Sand is fine to coarse. Gravel is fine to coarse, sub-angular to sub-rounded, Limestone lithology. Cobbles are sub-rounded, 63-130mm dia., Limestone lithology. TLs
		6.00 - 7.00	B					
		7.00 - 8.00 7.00	B SPT (C)	N=33 (5,5/7,12,6,8)				
		8.00	SPT (C)	50 (25 for 0mm/50 for 0mm)	8.00	38.69		End of Borehole at 8.000m

Groundwater

Struck (m bgl)	Rose to (m bgl)	After (mins)	Sealed (m bgl)	Comment
				None encountered.

Hole Information

Depth (m bgl)	Hole Dia (mm)	Casing Dia (mm)
8.00	200	200

Equipment Dando 2000

Chiselling Details

Top (m)	Base (m)	Duration (hh:mm)	Tool
7.90	8.00	01:00	Chisel.

Remarks

Cable percussion borehole terminated at 8.00m bgl, obstruction. Backfilled with arisings.

Shift Data

GW (m bgl)	Shift	Depth (m bgl)	Remarks
	04/11/2021 08:00	0.00	Start of shift.
Dry	04/11/2021 18:00	6.00	End of shift.
Dry	08/11/2021 08:00	6.00	Start of shift.
Dry	08/11/2021 18:00	8.00	End of shift.
Dry	09/11/2021 08:00	8.00	Start of shift.

pgl priority geotechnical	**Priority Geotechnical Ltd.** **Tel: 021 4631600** **www.prioritygeotechnical.ie**	**Drilled By** PC **Logged By** CS	Borehole No. **WTP-BH029** Sheet 1 of 1

Project Name	Water Supply Project - Ground Investigation Contract - Lot 1	**Project No.** P21060_F01	**Co-ords**	572031E - 670693N	**Hole Type** CP
Location	Water Treatment Plant		**Level**	44.77 m OD	**Scale** 1:50
Client	Irish Water		**Date**	03/11/2021 - 04/11/2021	

Well Backfill	Water Strike (m bgl)	Sample and In Situ Testing: Depth (m bgl)	Type	Results	Depth (m bgl)	Level (mOD)	Legend	Stratum Description
		0.00 - 1.00 0.00 - 1.00	B D					(TOPSOIL) Brown, slightly sandy slightly gravelly CLAY with plant material. Sand is fine to coarse. Gravel is fine to coarse, sub-angular to sub-rounded. TPS
		1.00 - 2.00 1.00 - 2.00 1.00	B D SPT (C)	N=13 (2,3/3,4,3,3)	1.00	43.77		Firm, brown with grey mottling, slightly sandy slightly gravelly CLAY with low cobble content. Sand is fine to coarse. Gravel is fine to coarse, sub-angular to sub-rounded, Limestone lithology. Cobbles are 63-160mm dia, sub-angular to sub-rounded Limestone lithology. TLs
		2.00 - 3.00 2.00 - 3.00 2.00	B D SPT (C)	N=17 (3,4/4,5,4,4)	2.00	42.77		Stiff, rown with grey mottling, slightly sandy slightly gravelly CLAY. Sand is fine to coarse. Gravel is fine to coarse, sub-angular to sub-rounded, Limestone lithology TLs
		3.00 - 4.00 3.00 - 4.00 3.00	B D SPT (C)	N=21 (4,5/4,5,6,6)				
		4.00 - 5.00 4.00 - 5.00 4.00	B D SPT (C)	N=27 (5,5/6,6,8,7)				
		5.00 - 6.00 5.00 - 6.00 5.00	B D SPT (C)	N=26 (5,5/6,6,7,7)	5.00	39.77		Medium dense, brown with grey mottling, gravelly sandy clayey COBBLES. Sand is fine to coarse. Gravel is fine to coarse, sub-angular to sub-rounded, Limestone lithology. Cobbles are are sub-rounded to sub-angular, Limestone lithology. TLs
		6.00	SPT (C)	N=32 (6,4/6,8,8,10)				
					6.80	37.97		End of Borehole at 6.800m

Groundwater

Struck (m bgl)	Rose to (m bgl)	After (mins)	Sealed (m bgl)	Comment
				None encountered

Hole Information

Depth (m bgl)	Hole Dia (mm)	Casing Dia (mm)
6.80	200	200

Equipment Dando 2000

Chiselling Details

Top (m)	Base (m)	Duration (hh:mm)	Tool
1.85	1.95	01:00	Chisel
6.70	6.80	01:00	Chisel

Remarks

Borehole terminated at 6.80m bgl.

Shift Data

GW (m bgl)	Shift	Depth (m bgl)	Remarks
	03/11/2021 08:00	0.00	Start of shift.
Dry	03/11/2021 18:00	2.00	End of shift.
Dry	04/11/2021 08:00	2.00	Start of shift.
Dry	04/11/2021 18:00	6.80	End of borehole.

pgl priority geotechnical	**Priority Geotechnical Ltd.** **Tel: 021 4631600** **www.prioritygeotechnical.ie**	**Drilled By:** AK **Logged By:** CS & JR	Borehole No. **WTP-BH030** Sheet 1 of 3

Project Name:	Water Supply Project - Ground Investigation Contract - Lot 1	**Project No.** P21060_F01	**Co-ords:** 572082E - 670684N	**Hole Type** GeoBoreS
Location:	Water Treatment Plant		**Level:** 45.58 m OD	**Scale** 1:50
Client:	Irish Water		**Dates:** 28/09/2021	01/10/2021

Well	Water Strike (m)	Depth (m)	Sample/ Nspt/ Fractures	Coring (%) TCR	SCR	RQD	Depth (m) / Fl (/m)	Level (mOD)	Legend	Stratum Description
		0.00 - 1.70	GB				0.20	45.38		(TOPSOIL) TPS
		0.00 - 1.70		50						Firm, grey, slightly sandy slightly gravelly CLAY with low cobble content. Sand is fine to coarse. Gravel is fine to coarse, sub-angular to sub-rounded, Limestone lithology. Cobbles are sub-angular, Limestone lithology. TLs
		1.70 - 3.20	GB							
		1.70 - 3.20 2.50	G	80						
		3.20 - 4.70	GB				3.20	42.38		Firm, brown, slightly sandy slightly gravelly CLAY with low cobble content. Sand is fine to coarse. Gravel is fine to coarse and sub-angular to sub-rounded, Limestone lithology. TLs
		3.20 - 4.70 4.00	G	66						
		4.70 - 6.20	GB				4.70	40.88		Grey brown, clayey GRAVEL with high cobble content. Gravel is fine to coarse, sub-angular to sub-rounded, and of dark grey Limestone lithology. Cobbles are 63mm to 100mm dia, sub-angular to sub-rounded, and of dark grey Limestone lithology. TLs
		4.70 - 6.20		7						
		6.20 - 7.00	GB							
		6.20 - 7.00		25						
▼		7.00 - 7.80	GB							
		7.00 - 7.80		27						
		7.80 - 9.30	GB				7.80	37.78		Firm, brown, slightly sandy slightly gravelly CLAY. Sand is fine to coarse. Gravel is fine to coarse, sub-angular to sub-rounded, and of Limestone lithology. TLs
		8.10	G							
		7.80 - 9.30		66						

Groundwater:

Struck (m bgl)	Level (m bgl)	After (min)	Sealed	Comment
10.50 7.00				See shift data

Hole Details		Casing Details	
Depth (m)	Diameter (mm)	Depth (m)	Diameter (mm)
17.20 22.10	104 76	17.20	104

Equipment:	Soilmec PSM
Method:	Compressed air mist

Remarks:

Geobore S borehole. Borehole terminated at 22.10m bgl, required depth

Shift Data:

Groundwater (m bgl)	Shift	Hole Depth (m bgl)	Remarks
	28/09/2021 08:00	0.00	Start of shift.
Dry	28/09/2021 18:00	6.20	End of shift.
Dry	29/09/2021 08:00	6.20	Start of shift
10.50	29/09/2021 18:00	15.00	End of shift.
10.00	30/09/2021 08:00	15.00	Start of shift.
10.00	30/09/2021 18:00	20.40	End of shift

pgl priority geotechnical	**Priority Geotechnical Ltd.** **Tel: 021 4631600** **www.prioritygeotechnical.ie**	**Drilled By:** AK **Logged By:** CS & JR	Borehole No. **WTP-BH030** Sheet 2 of 3

Project Name:	Water Supply Project - Ground Investigation Contract - Lot 1	**Project No.** P21060_F01	**Co-ords:** 572082E - 670684N	**Hole Type** GeoBoreS
Location:	Water Treatment Plant		**Level:** 45.58 m OD	**Scale** 1:50
Client:	Irish Water		**Dates:** 28/09/2021	01/10/2021

Well	Water Strike (m)	Depth (m)	Sample/ Nspt/ Fractures	Coring (%) TCR	SCR	RQD	Depth (m) / Fl (/m)	Level (mOD)	Legend	Stratum Description
		~~9.30 - 10.60~~	GB							Firm, brown, slightly sandy slightly gravelly CLAY. Sand is fine to coarse. Gravel is fine to coarse, sub-angular to sub-rounded, and of Limestone lithology. TLs
	▼	9.30 - 10.60		90						
	▼	~~10.60 - 11.50~~	GB							
		10.60 - 11.50		65						
		~~11.50 - 13.00~~	GB							
		11.50 - 13.00 12.30	G	100						
		~~13.00 - 14.50~~	GB				13.00	32.58		Firm, brown, slightly sandy slightly gravelly CLAY with low cobble content. Sand is fine to coarse. Gravel is fine to coarse, sub-angular to sub-rounded, and of Limestone lithology. Cobbles are 63mm to 90mm dia, sub-angular to sub-rounded, and of dark grey Limestone lithology. TLs
		13.00 - 14.50 13.74	G	85						
		14.00	G							
		~~14.50 - 15.00~~	GB				14.50	31.08		Grey brown, gravelly COBBLES. Gravel is coarse and sub-rounded to rounded. Cobbles are 63mm to 110mm dia, sub-rounded to rounded and of pale green grey and red Sandstone lithology. TLs
		14.50 - 15.00		80						
		~~15.00 - 16.00~~	GB				15.00	30.58		Loose, grey brown, very sandy very clayey GRAVEL with medium cobble content. Sand is fine to coarse. Gravel is sub-angular to sub-rounded, and of Sandstone/ Siltstone/Limestone lithology. Cobbles are sub-rounded and of Sandstone & Limestone lithology. TLs
		15.00 - 16.00		60						
		~~16.00 - 17.00~~	GB							
		16.00 - 17.00		30						
		~~17.00 - 17.20~~	GB				17.00	28.58		Rounded Limestone COBBLES. TLs
		17.00 - 17.20		100			17.20	28.38		
		17.30	C							Lithology: Strong to very strong, grey, fossiliferous LIMESTONE. Weathering: Slightly weathered with
		17.50 17.20 - 18.20	C 40mm min 260mm max 150mm avg	98	98	86	6/m			

Groundwater:

Struck (m bgl)	Level (m bgl)	After (min)	Sealed	Comment
10.50 7.00				See shift data

Hole Details		Casing Details	
Depth (m)	Diameter (mm)	Depth (m)	Diameter (mm)
17.20 22.10	104 76	17.20	104

Equipment:	Soilmec PSM
Method:	Compressed air mist

Remarks:

Geobore S borehole. Borehole terminated at 22.10m bgl, required depth

Shift Data:

Groundwater (m bgl)	Shift	Hole Depth (m bgl)	Remarks
	28/09/2021 08:00	0.00	Start of shift.
Dry	28/09/2021 18:00	6.20	End of shift.
Dry	29/09/2021 08:00	6.20	Start of shift
10.50	29/09/2021 18:00	15.00	End of shift.
10.00	30/09/2021 08:00	15.00	Start of shift.
10.00	30/09/2021 18:00	20.40	End of shift

pgl priority geotechnical	**Priority Geotechnical Ltd.** **Tel: 021 4631600** **www.prioritygeotechnical.ie**	**Drilled By:** AK **Logged By:** CS & JR	Borehole No. **WTP-BH030** Sheet 3 of 3

Project Name:	Water Supply Project - Ground Investigation Contract - Lot 1	**Project No.** P21060_F01	**Co-ords:** 572082E - 670684N	**Hole Type** GeoBoreS
Location:	Water Treatment Plant		**Level:** 45.58 m OD	**Scale** 1:50
Client:	Irish Water		**Dates:** 28/09/2021	01/10/2021

Well	Water Strike (m)	Depth (m)	Sample/ Nspt/ Fractures	Coring (%) TCR	SCR	RQD	Depth (m) / Fl (/m)	Level (mOD)	Legend	Stratum Description
		18.57 18.20 - 19.00	C 80mm min 370mm max 200mm avg	100	69	56	8/m			Lithology: Strong to very strong, grey, fossiliferous LIMESTONE. Weathering: Slightly weathered with oxidation discoloration and minor clay smearing. Fractures: Moderately fractured. Fractures dip with an alpha angle of 0 to 5 degrees, with close to medium spacing and rough planar surface texture. LIM
		19.20 19.55 19.00 - 20.40 20.35	C C 50mm min 500mm max 200mm avg C	93	93	86	4/m			
		20.60 20.40 - 22.10 21.45	C 70mm min 580mm max 200mm avg C	100	94	85	2/m			
							22.10	23.48		End of Borehole at 22.100m

19 20 21 22 23 24 25 26 27

Groundwater:

Struck (m bgl)	Level (m bgl)	After (min)	Sealed	Comment
10.50 7.00				See shift data

Hole Details		Casing Details	
Depth (m)	Diameter (mm)	Depth (m)	Diameter (mm)
17.20 22.10	104 76	17.20	104

Equipment:	Soilmec PSM
Method:	Compressed air mist

Remarks:

Geobore S borehole. Borehole terminated at 22.10m bgl, required depth

Shift Data:

Groundwater (m bgl)	Shift	Hole Depth (m bgl)	Remarks
	28/09/2021 08:00	0.00	Start of shift.
Dry	28/09/2021 18:00	6.20	End of shift.
Dry	29/09/2021 08:00	6.20	Start of shift
10.50	29/09/2021 18:00	15.00	End of shift.
10.00	30/09/2021 08:00	15.00	Start of shift.
10.00	30/09/2021 18:00	20.40	End of shift

pgl priority geotechnical	**Priority Geotechnical Ltd.** **Tel: 021 4631600** **www.prioritygeotechnical.ie**	**Drilled By** PC **Logged By** CS	Borehole No. **WTP-BH031** Sheet 1 of 1

Project Name	Water Supply Project - Ground Investigation Contract - Lot 1	**Project No.** P21060_F01	**Co-ords** 572001E - 670613N	**Hole Type** CP
Location	Water Treatment Plant		**Level** 45.78 m OD	**Scale** 1:50
Client	Irish Water		**Date** 04/11/2021 - 05/11/2021	

Well Backfill	Water Strike (m bgl)	Sample and In Situ Testing: Depth (m bgl)	Type	Results	Depth (m bgl)	Level (mOD)	Legend	Stratum Description
		0.00 - 1.00 0.00 - 1.00	B D					(TOPSOIL) Brown grey with orange mottling, slightly sandy slightly gravelly CLAY with plant material. Sand is fine to coarse. Gravel is fine to coarse, sub-angular to sub-rounded. TPS
		1.00 - 2.00 1.00 - 2.00 1.00	B D SPT (C)	N=13 (3,2/3,3,4,3)	1.00	44.78		Firm, light brown, slightly sandy slightly gravelly CLAY. Sand is fine to coarse. Gravel is fine to coarse, sub-angular to sub-rounded, Limestone lithology. TLs
		2.00 - 3.00 2.00 - 3.00 2.00	B D SPT (C)	N=22 (4,4/5,6,5,6)	2.00	43.78		Stiff, light brown, slightly sandy slightly gravelly CLAY with low cobble content and low boulder content. Sand is fine to coarse. Gravel is fine to coarse, sub-angular to sub-rounded, Limestone lithology. Cobbles are sub-rounded, Limestone. Boulders are sub-rounded, Limestone. TLs
		3.00 - 4.00 3.00 - 4.00 3.00	B D SPT (C)	N=25 (5,6/5,6,7,7)				
		4.00 - 5.00 4.00 - 5.00 4.00	B D SPT (C)	N=29 (7,8/6,8,8,7)				
		5.00 - 6.00 5.00 - 6.00 5.00	B D SPT (C)	N=36 (9,8/9,7,9,11)	5.00	40.78		Stiff, light brown, slightly sandy slightly gravelly CLAY with high cobble content. Sand is fine to coarse. Gravel is fine to coarse, sub-angular to sub-rounded, Limestone lithology. Cobbles are sub-rounded, Limestone. TLs
		6.00	SPT (C)	N=107 (10,11/11,21,25,50)				
					6.50	39.28		End of Borehole at 6.500m

Groundwater

Struck (m bgl)	Rose to (m bgl)	After (mins)	Sealed (m bgl)	Comment
				None encountered.

Hole Information

Depth (m bgl)	Hole Dia (mm)	Casing Dia (mm)
6.50	200	200

Equipment Dando 2000

Chiselling Details

Top (m)	Base (m)	Duration (hh:mm)	Tool
1.80	2.00	01:00	Chisel
6.45	6.50	01:00	Chisel

Remarks

Cable percussion borehole terminated at 6.50m bgl. 50mm standpipe installed. Response zone from 2.00m to 5.00m bgl.

Shift Data

GW (m bgl)	Shift	Depth (m bgl)	Remarks
	04/11/2021 08:00	0.00	Start of shift.
Dry	04/11/2021 18:00	6.50	End of borehole.

pgl priority geotechnical	**Priority Geotechnical Ltd.** **Tel: 021 4631600** **www.prioritygeotechnical.ie**	**Drilled By:** GW **Logged By:** CS	Borehole No. **WTP-BH032** Sheet 1 of 2

Project Name:	Water Supply Project - Ground Investigation Contract - Lot 1	**Project No.** P21060_F01	**Co-ords:** 572068E - 670599N	**Hole Type** GeoBoreS
Location:	Water Treatment Plant		**Level:** 44.56 m OD	**Scale** 1:50
Client:	Irish Water		**Dates:** 03/11/2021	04/11/2021

Well	Water Strike (m)	Depth (m)	Sample/ Nspt/ Fractures	Coring (%) TCR	SCR	RQD	Depth (m) / Fl (/m)	Level (mOD)	Legend	Stratum Description
		0.00 - 1.50	GB				0.10	44.46		(TOPSOIL)
		0.00 - 1.50		27						Soft to firm, grey, slightly sandy slightly gravelly CLAY. Sand is fine to coarse. Gravel is fine to coarse, sub-angular to sub-rounded, Limestone lithology. TLs
		~~1.50 - 3.00~~	GB				1.50	43.06		
		1.50 - 3.00		27						Grey, sandy very clayey GRAVEL with high cobble content. Sand is fine to coarse. Gravel is fine to coarse, sub-angular to sub-rounded, Limestone lithology. Cobbles are sub-angular to sub-rounded, 63-100mm dia., Limestone lithology. TLs
		~~3.00 - 4.50~~	GB N=7 (2,1/1,1,3,2) (C)				3.00	41.56		
		3.00 - 4.50		33						Soft, grey, slightly sandy slightly gravelly CLAY with low cobble content. Sand is fine to coarse. Gravel is fine to coarse, sub-angular to sub-rounded, Limestone lithology. Cobbles are sub-angular to sub-rounded, 60-80mm dia. Limestone lithology. TLs
		~~4.50 - 6.00~~	GB				4.50	40.06		
		4.50 - 6.00		27						Grey, clayey, slightly sandy clayey GRAVEL. Sand is fine to coarse. Gravel is fine to coarse, sub-angular to sub-rounded. Cobbles are sub-angular to sub-rounded, 60-80mm dia. Limestone diameter. TLs
		~~6.00 - 7.50~~	GB N=13 (3,3/4,3,3,3) (C)				6.00	38.56		
		6.00 - 7.50		27						Medium dense, light brown, clayey, slightly clayey slightly sandy GRAVEL with medium cobble content. Sand is fine to coarse. Gravel is fine to coarse, sub-angular, Limestone lithology. Cobbles are sub-angular to sub-rounded, 63-70mm dia., Limestone lithology. TLs
		~~7.50 - 9.00~~	GB							
		7.50 - 9.00		33						
		~~9.00 - 10.50~~	GB							

Groundwater:

Struck (m bgl)	Level (m bgl)	After (min)	Sealed	Comment
				None encountered.

Hole Details		Casing Details	
Depth (m)	Diameter (mm)	Depth (m)	Diameter (mm)
13.50	104	13.50	104
17.70	76		

Equipment: Soilmec PSM.

Method: Compressed air mist

Remarks:

Geobore S borehole. Borehole terminated at 17.70m bgl, lost drill bit at bottom of borehole.

Shift Data:

Groundwater (m bgl)	Shift	Hole Depth (m bgl)	Remarks
	03/11/2021 08:00	0.00	Start of shift.
Dry	03/11/2021 18:00	13.50	End of shift.
	04/11/2021 08:00	13.50	Start of shift.
	04/11/2021 18:00	17.70	End of borehole.

pgl priority geotechnical	**Priority Geotechnical Ltd.** **Tel: 021 4631600** **www.prioritygeotechnical.ie**	**Drilled By:** GW **Logged By:** CS	Borehole No. **WTP-BH032** Sheet 2 of 2

Project Name:	Water Supply Project - Ground Investigation Contract - Lot 1	**Project No.** P21060_F01	**Co-ords:** 572068E - 670599N	**Hole Type** GeoBoreS
Location:	Water Treatment Plant		**Level:** 44.56 m OD	**Scale** 1:50
Client:	Irish Water		**Dates:** 03/11/2021	04/11/2021

Well	Water Strike (m)	Depth (m)	Sample/ Nspt/ Fractures	Coring (%) TCR	SCR	RQD	Depth (m) / Fl (/m)	Level (mOD)	Legend	Stratum Description
		9.00 - 10.50	N=30 (2,3/6,8,8,8) (C)	40						Medium dense, light brown, clayey, slightly clayey slightly sandy GRAVEL with medium cobble content. Sand is fine to coarse. Gravel is fine to coarse, sub-angular, Limestone lithology. Cobbles are sub-angular to sub-rounded, 63-70mm dia., Limestone lithology. TLs
		~~10.50 - 12.00~~	GB							
		10.50 - 12.00		40						
		~~12.00 - 13.00~~	GB							
		12.00 - 13.50	N=22 (5,5/4,5,6,7) (C)	40						
							13.10	31.46		Stiff, brown, slightly sandy slightly gravelly CLAY. Sand is fine to coarse. Gravel is fine to coarse, sub-angular to sub-rounded, Limestone lithology. TLs
		13.75	50 (25 for 0mm/50 for 0mm) (C)				13.50	31.06		
		13.95	C							
		13.50 - 14.50	C 10mm min 480mm max 100mm avg	90	84	48	8/m			Lithology: Medium strong, dark grey, fossiliferous LIMESTONE. with minor muddy bands. Weathering: Slightly weathered with minor clay infill along fracture surfaces and apparent loss of strength along fracture edges. Fracturing: Set 1 Dipping 85 degrees with close to medium fracture spacing and undulating rough fracture surfaces. Set 2 is dipping 65 degrees with close fracture spacing and undulating rough fracture surfaces. LIM
		14.25	C							
		14.50 - 16.10	10mm min 800mm max 388mm avg	97	97	91	3/m			
		16.25	C							
		16.60	C							
		16.10 - 17.70	20mm min 330mm max 160mm avg	100	99	94	9/m			
		17.60	C							
							17.70	26.86		End of Borehole at 17.700m

Groundwater:

Struck (m bgl)	Level (m bgl)	After (min)	Sealed	Comment
				None encountered.

Hole Details		Casing Details	
Depth (m)	Diameter (mm)	Depth (m)	Diameter (mm)
13.50	104	13.50	104
17.70	76		

Equipment: Soilmec PSM.

Method: Compressed air mist

Remarks:

Geobore S borehole. Borehole terminated at 17.70m bgl, lost drill bit at bottom of borehole.

Shift Data:

Groundwater (m bgl)	Shift	Hole Depth (m bgl)	Remarks
	03/11/2021 08:00	0.00	Start of shift.
Dry	03/11/2021 18:00	13.50	End of shift.
	04/11/2021 08:00	13.50	Start of shift.
	04/11/2021 18:00	17.70	End of borehole.

Priority Geotechnical Ltd.
Tel: 021 4631600
www.prioritygeotechnical.ie

Drilled By	Location
AK	**WTP-BH034**
Logged By	Sheet 1 of 3
JR	

Project Name	Water Supply Project - Ground Investigation Contract - Lot 1	**Project No.**	P21060_F01	**Co-ords**	572050E - 670510N
Location	Water Treatment Plant			**Level**	44.22 m OD
Client	Irish Water			**Date**	13/08/2021 - 17/09/2021

Hole Type: CP+RC
Scale: 1:50

Backfill	Water Strike (m bgl)	Sampling and In-Situ Testing: Depth (m bgl)	Type	Results	Coring %: TCR	SCR	RQD	FI	Spacing (mm)	Depth (m bgl)	Level (mOD)	Legend	Stratum Description
		0.00 - 1.00 0.00 - 1.00	B D										(TOPSOIL) Brown grey, slightly sandy gravelly CLAY. Sand is fine to medium. Gravel is fine to coarse, angular to rounded, Limestone lithology. TPS
		0.90 - 1.50 1.00 - 2.00 1.00 - 2.00	U B D							1.00	43.22		
		1.50	SPT(C)	N=16 (3,3/4,4,4,4)									Stiff, grey brown, slightly sandy gravelly CLAY. Sand is fine to coarse. Gravel is fine to coarse, angular to sub-rounded, Limestone lithology. TLs
		2.00 - 3.00 2.00 - 3.00 2.00	B D SPT(C)	N=17 (4,4/5,4,4,4)									
		3.00 - 3.60 3.00 - 4.00 3.00 - 4.00	U B D							3.00	41.22		
		4.00 4.00 4.00	B D U										Stiff, grey brown, slightly sandy slightly gravelly CLAY with medium cobble content. Sand is fine to coarse. Gravel is fine to coarse, angular to sub-rounded, Limestone lithology. Cobbles are sub-angular to sub-rounded, Limestone lithology TLs
		5.00	SPT(C)	50 (10,15/50 for 75mm)									
		5.50 - 7.00	B							5.60	38.62		
		7.00 - 8.50 7.00	B SPT(C)	N=53 (7,9/13,13,14,13)									Open hole boring. Stiff, grey brown, slightly sandy slightly gravelly CLAY. Sand is fine to coarse. Gravel is fine to coarse, sub-angular to sub-rounded, Limestone lithology. TLs
		8.50 - 10.00 8.50	B SPT(C)	N=63 (5,10/15,14,17,17)									
					TCR	SCR	RQD						

Shift Data

Date & Time	Depth (m bgl)	Water (m bgl)	Remarks
13/08/2021 08:00	0.00		Start of shift.
13/08/2021 18:00	5.60	Dry	End of borehole.
16/09/2021 08:00	0.00		Start of shift.
16/09/2021 18:00	12.80	Dry	End of shift.
17/09/2021 08:00	12.80	13.00	Start of shift.
17/09/2021 18:00	20.80	13.00	End of borehole.

Chiselling Details

Top (m bgl)	Base (m bgl)	Duration (hh:mm)	Tool
5.40	5.60	02:00	Chisel.

Plant	Soilmech PSM
Method	Compressed air mist.

Hole Details		Casing Details	
Depth (m)	Diameter (mm)	Depth (m)	Diameter (mm)
5.60	200	5.60	200
12.80	131	12.80	131
20.80	76		

Remarks

Cable percussion borehole terminated at 5.60m bgl, obstruction. Rotary borehole terminated at 20.80m bgl. Unable to recover overburden by RC drill method. Bulks taken as representative sample.

Groundwater Details

Strike (m bgl)	Rose (m bgl)	After (Mins)	Remarks
			No distinct water strike. See shift data.

Priority Geotechnical Ltd.
Tel: 021 4631600
www.prioritygeotechnical.ie

Drilled By	Location
AK	**WTP-BH034**
Logged By	Sheet 2 of 3
JR	

Project Name	Water Supply Project - Ground Investigation Contract - Lot 1	**Project No.** P21060_F01	**Co-ords**	572050E - 670510N	**Hole Type** CP+RC
Location	Water Treatment Plant		**Level**	44.22 m OD	**Scale** 1:50
Client	Irish Water		**Date**	13/08/2021 - 17/09/2021	

Backfill	Water Strike (m bgl)	Sampling and In-Situ Testing: Depth (m bgl)	Type	Results	Coring %: TCR	SCR	RQD	FI	Spacing (mm)	Depth (m bgl)	Level (mOD)	Legend	Stratum Description
		10.00 - 11.50 10.00	B SPT(C)	N=49 (6,6/9,12,14,14)									Open hole boring. Stiff, grey brown, slightly sandy slightly gravelly CLAY. Sand is fine to coarse. Gravel is fine to coarse, sub-angular to sub-rounded, Limestone lithology. TLs
		11.50 - 12.80 11.50	B SPT(C)	N=47 (5,8/13,9,9,16)									
		12.50	SPT(C)	25 (17,24/25 for 75mm)									
		12.80 - 14.40 12.90	C		96	90	75	13	25mm min 230mm max 180mm avg	12.80	31.42		Lithology: Strong, grey, LIMESTONE with minor shale bands and fossil content. Weathering: Slightly weathered with minor orange oxidation colouration along fracture surfaces and minor grey clay infill. Fractures: 2 sets observed. Set 1 dipping 0-5 degrees with undulating rough fracture surfaces and close to wide fracture spacing. Set 2 is dipping 80-90 degrees with undulating rough fracture surfaces and close fracture spacing. LIM
		14.00	C										
		14.40 - 16.00 14.55	C		98	98	89	6	35mm min 800mm max 280mm avg				
		14.70	C										
		14.85	C										
		15.40	C										
		16.00 - 17.60			100	100	100	4	260mm min 700mm max 550mm avg				
		17.60 - 19.20 17.70	C										
		18.20	C										
					TCR	SCR	RQD						

Shift Data

Date & Time	Depth (m bgl)	Water (m bgl)	Remarks
13/08/2021 08:00	0.00		Start of shift.
13/08/2021 18:00	5.60	Dry	End of borehole.
16/09/2021 08:00	0.00		Start of shift.
16/09/2021 18:00	12.80	Dry	End of shift.
17/09/2021 08:00	12.80	13.00	Start of shift.
17/09/2021 18:00	20.80	13.00	End of borehole.

Chiselling Details

Top (m bgl)	Base (m bgl)	Duration (hh:mm)	Tool
5.40	5.60	02:00	Chisel.

Plant	Soilmech PSM
Method	Compressed air mist.

Hole Details		Casing Details	
Depth (m)	Diameter (mm)	Depth (m)	Diameter (mm)
5.60	200	5.60	200
12.80	131	12.80	131
20.80	76		

Remarks

Cable percussion borehole terminated at 5.60m bgl, obstruction. Rotary borehole terminated at 20.80m bgl. Unable to recover overburden by RC drill method. Bulks taken as representative sample.

Groundwater Details

Strike (m bgl)	Rose (m bgl)	After (Mins)	Remarks
			No distinct water strike. See shift data.

pgl priority geotechnical

Priority Geotechnical Ltd.
Tel: 021 4631600
www.prioritygeotechnical.ie

Drilled By	Location
AK	**WTP-BH034**
Logged By	Sheet 3 of 3
JR	

Project Name	Water Supply Project - Ground Investigation Contract - Lot 1	**Project No.**	P21060_F01	**Co-ords**	572050E - 670510N
Location	Water Treatment Plant			**Level**	44.22 m OD
Client	Irish Water			**Date**	13/08/2021 - 17/09/2021

Hole Type: CP+RC

Scale: 1:50

Backfill	Water Strike (m bgl)	Sampling and In-Situ Testing: Depth (m bgl)	Type	Results	Coring %: TCR	SCR	RQD	FI	Spacing (mm)	Depth (m bgl)	Level (mOD)	Legend	Stratum Description
		19.20 - 20.80			98	88	88	3	460mm min 1000mm max 750mm avg				Lithology: Strong, grey, LIMESTONE with minor shale bands and fossil content. Weathering: Slightly weathered with minor orange oxidation colouration along fracture surfaces and minor grey clay infill. Fractures: 2 sets observed. Set 1 dipping 0-5 degrees with undulating rough fracture surfaces and close to wide fracture spacing. Set 2 is dipping 80-90 degrees with undulating rough fracture surfaces and close fracture spacing. LIM
					100	100	0	13	50mm min 300mm max 300mm avg				
										20.80	23.42		End of Borehole at 20.800m
					TCR	SCR	RQD						

Shift Data

Date & Time	Depth (m bgl)	Water (m bgl)	Remarks
13/08/2021 08:00	0.00		Start of shift.
13/08/2021 18:00	5.60	Dry	End of borehole.
16/09/2021 08:00	0.00		Start of shift.
16/09/2021 18:00	12.80	Dry	End of shift.
17/09/2021 08:00	12.80	13.00	Start of shift.
17/09/2021 18:00	20.80	13.00	End of borehole.

Chiselling Details

Top (m bgl)	Base (m bgl)	Duration (hh:mm)	Tool
5.40	5.60	02:00	Chisel.

Plant	Soilmech PSM
Method	Compressed air mist.

Hole Details		Casing Details	
Depth (m)	Diameter (mm)	Depth (m)	Diameter (mm)
5.60	200	5.60	200
12.80	131	12.80	131
20.80	76		

Remarks

Cable percussion borehole terminated at 5.60m bgl, obstruction. Rotary borehole terminated at 20.80m bgl. Unable to recover overburden by RC drill method. Bulks taken as representative sample.

Groundwater Details

Strike (m bgl)	Rose (m bgl)	After (Mins)	Remarks
			No distinct water strike. See shift data.

pgl priority geotechnical	**Priority Geotechnical Ltd.** **Tel: 021 4631600** **www.prioritygeotechnical.ie**	**Drilled By** PC **Logged By** BS	Borehole No. **WTP-BH035** Sheet 1 of 1

Project Name	Water Supply Project - Ground Investigation Contract - Lot 1	**Project No.** P21060_F01	**Co-ords** 572085E - 670466N	**Hole Type** CP
Location	Water Treatment Plant		**Level** 43.90 m OD	**Scale** 1:50
Client	Irish Water		**Date** 16/08/2021 - 16/08/2021	

Well Backfill	Water Strike (m bgl)	Sample and In Situ Testing: Depth (m bgl)	Type	Results	Depth (m bgl)	Level (mOD)	Legend	Stratum Description
		0.30 - 1.00 0.30 - 1.00	B D					Brown grey, slightly sandy gravelly CLAY with a low cobble content. Sand is fine to coarse. Gravel is fine to coarse and angular to rounded, Limestone lithology. Cobbles are sub-angular, Limestone lithology. TLs
		1.00 - 1.60 1.00 - 2.00 1.00 - 2.00	U B D		1.00	42.90		Dense, very sandy very clayey GRAVEL. Sand is fine to coarse. Gravel is fine to coarse, sub-angular to sub-rounded, Limestone lithology. TLs
		1.60	SPT (C)	N=37 (4,5/5,9,11,12)				
		2.00	SPT (C)	50 (15,25/50 for 0mm)	2.20	41.70		End of Borehole at 2.200m

Groundwater

Struck (m bgl)	Rose to (m bgl)	After (mins)	Sealed (m bgl)	Comment
				None encountered.

Hole Information

Depth (m bgl)	Hole Dia (mm)	Casing Dia (mm)
2.20	200	200

Equipment Dando 2000

Chiselling Details

Top (m)	Base (m)	Duration (hh:mm)	Tool
2.10	2.20	01:00	Chisel.

Remarks

Cable percussion borehole terminated at 2.20m bgl, obstruction. See also WTP-BH035A.

Shift Data

GW (m bgl)	Shift	Depth (m bgl)	Remarks
	16/08/2021 08:00	0.00	Start of shift.
Dry	16/08/2021 18:00	2.20	End of borehole.

pgl priority geotechnical

Priority Geotechnical Ltd.
Tel: 021 4631600
www.prioritygeotechnical.ie

Drilled By	Location
PC	**WTP-BH035A**
Logged By	Sheet 1 of 3
BS	

Project Name	Water Supply Project - Ground Investigation Contract - Lot 1	**Project No.** P21060_F01	**Co-ords**	572085E - 670467N	**Hole Type** CP+RC
Location	Water Treatment Plant		**Level**	43.92 m OD	**Scale** 1:50
Client	Irish Water		**Date**	16/08/2021 - 08/09/2021	

Backfill	Water Strike (m bgl)	Sampling and In-Situ Testing: Depth (m bgl)	Type	Results	Coring %: TCR	SCR	RQD	FI	Spacing (mm)	Depth (m bgl)	Level (mOD)	Legend	Stratum Description
		0.30 - 1.00 0.30 - 1.00	B D										Brown, slightly sandy gravelly CLAY. Sand is fine to coarse. Gravel is fine to coarse and angular to rounded, Limestone lithology. TLs
		1.00 - 2.00 1.00 - 2.00 1.00	B D SPT(C)	N=17 (3,3/4,4,5,4)						1.00	42.92		Stiff, grey, slightly gravelly slightly sandy CLAY with medium cobble content. Sand is fine to coarse. Gravel is fine to coarse and angular to sub-rounded, Limestone lithology. Cobbles are sub-angular, Limestone lithology. TLs
		2.00 - 3.00 2.00 - 3.00 2.00	B D SPT(C)	N=17 (4,4/5,4,4,4)						2.00	41.92		Stiff, brown, slightly sandy gravelly CLAY with low cobble content. Sand is fine to coarse. Gravel is fine to coarse and angular to sub-angular, Limestone lithology. Cobbles are angular to sub-rounded, Limestone lithology. TLs
		3.00 - 4.00 3.00 - 4.00 3.00	B D SPT(C)	N=23 (4,5/6,6,5,6)									
		4.00 - 5.00 4.00 - 5.00 4.00	B D SPT(C)	N=26 (5,5/6,6,7,7)						4.00	39.92		Stiff, brown, slightly sandy gravelly CLAY with low cobble content and low boulder content. Sand is fine to coarse. Gravel is fine to coarse, angular to sub-angular, Limestone lithology. Cobbles are angular to sub-rounded, Limestone lithology. Boulders are sub-rounded, 200-210mm dia., Limestone lithology. TLs
	▼	5.00 - 6.00 5.00 - 6.00 5.00	B D SPT(C)	N=33 (7,8/8,9,8,8)						5.00	38.92		Stiff, brown, slightly gravelly slightly sandy CLAY with medium cobble content. Sand is fine to coarse. Gravel is fine to coarse and angular to sub-angular, Limestone lithology. Cobbles are angular to sub-rounded, Limestone lithology. TLs
		6.00 - 7.00 6.00 - 7.00 6.00	B D SPT(C)	N=37 (8,9/9,10,9,9)									
		7.00 - 8.00 7.00 - 8.00 7.00	B D SPT(C)	N=40 (8,9/10,10,9,11)									
		8.00 - 9.00 8.00 - 9.00 8.00	B D SPT(C)	N=41 (9,10/9,11,11,10)						8.00	35.92		Stiff, brown, slightly sandy slightly gravelly CLAY. Sand is fine to coarse. Gravel is fine to coarse and angular to sub-angular, Limestone lithology. TLs
		9.00	SPT(C)	50 (10,11/50 for 80mm)									
					TCR	SCR	RQD						

Shift Data

Date & Time	Depth (m bgl)	Water (m bgl)	Remarks
16/08/2021 08:00	0.00		Start of shift.
16/08/2021 18:00	6.00	Dry	End of shift.
17/08/2021 08:00	6.00	Dry	Start of shift.
17/08/2021 18:00	9.50	Dry	End of shift.
08/09/2021 08:00	13.70	3.00	Start of shift.
08/09/2021 18:00	20.70	3.10	End of borehole.
07/09/2022 08:00	0.00		Start of shift.

Chiselling Details

Top (m bgl)	Base (m bgl)	Duration (hh:mm)	Tool
4.70	4.90	00:30	Chisel.
8.60	8.75	00:30	Chisel.
9.40	9.50	01:00	Chisel.

Plant Dando 2000 & Soilmech PSM

Method

Hole Details		Casing Details	
Depth (m)	Diameter (mm)	Depth (m)	Diameter (mm)
9.50	200	9.50	200
10.70	131	10.70	131
		20.70	76

Remarks

Cable percussion borehole terminated at 9.50m bgl, obstruction. Rotary borehole terminated at 20.70m bgl, required depth. No split spoon sample recovery attempted.

Groundwater Details

Strike (m bgl)	Rose (m bgl)	After (Mins)	Remarks
10.50	5.40	20	See shift data.

Priority Geotechnical Ltd.
Tel: 021 4631600
www.prioritygeotechnical.ie

Drilled By	Location
PC	**WTP-BH035A**
Logged By	Sheet 2 of 3
BS	

Project Name	Water Supply Project - Ground Investigation Contract - Lot 1	**Project No.** P21060_F01	**Co-ords**	572085E - 670467N	**Hole Type** CP+RC
Location	Water Treatment Plant		**Level**	43.92 m OD	**Scale** 1:50
Client	Irish Water		**Date**	16/08/2021 - 08/09/2021	

Backfill	Water Strike (m bgl)	Sampling and In-Situ Testing: Depth (m bgl)	Type	Results	Coring %: TCR	SCR	RQD	FI	Spacing (mm)	Depth (m bgl)	Level (mOD)	Legend	Stratum Description
										9.50	34.42		Stiff, brown, slightly sandy slightly gravelly CLAY. Sand is fine to coarse. Gravel is fine to coarse and angular to sub-angular, Limestone lithology. TLs
													Open hole boring. Driller described: CLAY with boulder content. TLs
	10.50	10.70 - 12.30	SPT(C)	50 (19,55/50 for 0mm)						10.70	33.22		
					100	83	31	13	25mm min 350mm max 230mm avg				Lithology: Strong, grey, fossiliferous LIMESTONE with minor bands of Shale interbedded. Weathering: Slightly weathered with clay smearing along fracture surfaces and minor orange oxidation colouration. Fractures: 1 set dipping 80-90 degrees with undulating rough fracture surfaces and close to wide fracture spacing. GLS
		12.30 - 13.70			100	86	59	14	20mm min 355mm max 180mm avg				
		13.70 - 15.20			100	92	72	5	180mm min 400mm max 300mm avg				
		15.20 - 16.70			100	93	67	7	35mm min 640mm max 300mm avg				
		16.70 - 17.70			100	91	74	4	30mm min 440mm max 360mm avg				
		17.70 - 18.70						4	20mm min 320mm max 150mm avg				
					TCR	SCR	RQD						

10 11 12 13 14 15 16 17 18

Shift Data

Date & Time	Depth (m bgl)	Water (m bgl)	Remarks
16/08/2021 08:00	0.00		Start of shift.
16/08/2021 18:00	6.00	Dry	End of shift.
17/08/2021 08:00	6.00	Dry	Start of shift.
17/08/2021 18:00	9.50	Dry	End of shift.
08/09/2021 08:00	13.70	3.00	Start of shift.
08/09/2021 18:00	20.70	3.10	End of borehole.
07/09/2022 08:00	0.00		Start of shift.

Chiselling Details

Top (m bgl)	Base (m bgl)	Duration (hh:mm)	Tool
4.70	4.90	00:30	Chisel.
8.60	8.75	00:30	Chisel.
9.40	9.50	01:00	Chisel.

Plant	Dando 2000 & Soilmech PSM
Method	

Hole Details		Casing Details	
Depth (m)	Diameter (mm)	Depth (m)	Diameter (mm)
9.50	200	9.50	200
10.70	131	10.70	131
		20.70	76

Remarks

Cable percussion borehole terminated at 9.50m bgl, obstruction. Rotary borehole terminated at 20.70m bgl, required depth. No split spoon sample recovery attempted.

Groundwater Details

Strike (m bgl)	Rose (m bgl)	After (Mins)	Remarks
10.50	5.40	20	See shift data.

pgl priority geotechnical

Priority Geotechnical Ltd.
Tel: 021 4631600
www.prioritygeotechnical.ie

Drilled By	Location
PC	**WTP-BH035A**
Logged By	Sheet 3 of 3
BS	

Project Name	Water Supply Project - Ground Investigation Contract - Lot 1	**Project No.**	P21060_F01	**Co-ords**	572085E - 670467N
Location	Water Treatment Plant			**Level**	43.92 m OD
Client	Irish Water			**Date**	16/08/2021 - 08/09/2021

Hole Type: CP+RC

Scale: 1:50

Backfill	Water Strike (m bgl)	Sampling and In-Situ Testing: Depth (m bgl)	Type	Results	Coring %: TCR	SCR	RQD	FI	Spacing (mm)	Depth (m bgl)	Level (mOD)	Legend	Stratum Description
		18.70 - 19.70			100	93	85						Lithology: Strong, grey, fossiliferous LIMESTONE with minor bands of Shale interbedded. Weathering: Slightly weathered with clay smearing along fracture surfaces and minor orange oxidation colouration. Fractures: 1 set dipping 80-90 degrees with undulating rough fracture surfaces and close to wide fracture spacing. GLS
					100	92	78	4	10mm min 800mm max 80mm avg				
		19.70 - 20.70			100	86	65	4	15mm min 670mm max 130mm avg	20.70	23.22		End of Borehole at 20.700m
					TCR	SCR	RQD						

Shift Data

Date & Time	Depth (m bgl)	Water (m bgl)	Remarks
16/08/2021 08:00	0.00		Start of shift.
16/08/2021 18:00	6.00	Dry	End of shift.
17/08/2021 08:00	6.00	Dry	Start of shift.
17/08/2021 18:00	9.50	Dry	End of shift.
08/09/2021 08:00	13.70	3.00	Start of shift.
08/09/2021 18:00	20.70	3.10	End of borehole.
07/09/2022 08:00	0.00		Start of shift.

Chiselling Details

Top (m bgl)	Base (m bgl)	Duration (hh:mm)	Tool
4.70	4.90	00:30	Chisel.
8.60	8.75	00:30	Chisel.
9.40	9.50	01:00	Chisel.

Plant: Dando 2000 & Soilmech PSM

Method:

Hole Details: Depth (m)	Hole Details: Diameter (mm)	Casing Details: Depth (m)	Casing Details: Diameter (mm)
9.50	200	9.50	200
10.70	131	10.70	131
		20.70	76

Remarks

Cable percussion borehole terminated at 9.50m bgl, obstruction. Rotary borehole terminated at 20.70m bgl, required depth. No split spoon sample recovery attempted.

Groundwater Details

Strike (m bgl)	Rose (m bgl)	After (Mins)	Remarks
10.50	5.40	20	See shift data.

Priority Geotechnical Ltd.
Tel: 021 4631600
www.prioritygeotechnical.ie

Drilled By	Location
PC	**WTP-BH036**
Logged By	Sheet 1 of 2
BS	

Project Name	Water Supply Project - Ground Investigation Contract - Lot 1	**Project No.** P21060_F01	**Co-ords**	572091E - 670537N	**Hole Type** CP+RC
Location	Water Treatment Plant		**Level**	44.54 m OD	**Scale** 1:50
Client	Irish Water		**Date**	26/08/2021 - 21/10/2021	

Backfill	Water Strike (m bgl)	Sampling and In-Situ Testing: Depth (m bgl)	Type	Results	Coring %: TCR	SCR	RQD	FI	Spacing (mm)	Depth (m bgl)	Level (mOD)	Legend	Stratum Description
										0.00	44.54		(TOPSOIL) TPS
		0.45 - 1.00	B							0.45	44.09		Firm, grey brown, slightly sandy gravelly CLAY. Sand is fine to coarse. Gravel is fine to coarse, sub-angular to rounded, Sandstone lithology. TLs
		0.45 - 1.00	D										
		1.00 - 2.00	B							1.00	43.54		Stiff, grey brown, slightly gravelly slightly sandy CLAY. Sand is fine to coarse. Gravel is fine to coarse, sub-angular to rounded, Sandstone lithology. TLs
		1.00 - 2.00	D										
		1.00	SPT(C)	N=23 (3,4/5,5,6,7)									
		2.00 - 3.00	B							2.00	42.54		Stiff, grey, slightly sandy slightly gravelly CLAY. Sand is fine to coarse. Gravel is fine to coarse, angular to sub-rounded, Sandstone lithology. TLs
		2.00 - 3.00	D										
		2.00	SPT(C)	N=17 (4,4/5,4,4,4)									
		3.00 - 4.00	B										
		3.00 - 4.00	D										
		3.00	SPT(C)	N=22 (4,4/5,5,6,6)									
		4.00 - 5.00	B							4.00	40.54		Stiff, brown, slightly sandy gravelly CLAY with low cobble content. Sand is fine to coarse. Gravel is fine to coarse, angular to sub-rounded. Cobbles are sub-angular to sub-rounded, 63mm-90mm dia., Sandstone lithology. TLs
		4.00 - 5.00	D										
		4.00	SPT(C)	N=21 (5,5/4,5,6,6)									
		5.00 - 6.00	B							5.00	39.54		Stiff, grey, slightly sandy slightly gravelly CLAY. Sand is medium to coarse. Gravel is fine to medium, angular to sub-angular, Limestone lithology TLs
		5.00 - 6.00	D										
		5.00	SPT(C)	N=25 (6,8/8,5,6,6)									
		6.00 - 7.00	B										
		6.00 - 7.00	D										
		6.00	SPT(C)	N=39 (6,8/8,9,11,11)									
		7.00	SPT(C)	50 (40 for 85mm/50 for 0mm)									
										7.30	37.24		Open hole boring. Driller described: Stiff, slightly sandy gravelly CLAY. TLs
		9.00	SPT(C)	N=35 (6,7/9,9,8,9)									
					TCR	SCR	RQD						

Shift Data

Date & Time	Depth (m bgl)	Water (m bgl)	Remarks
26/08/2021 08:00	0.00		Start of shift.
26/08/2021 18:00	5.00	Dry	End of shift.
27/08/2021 08:00	5.00	Dry	Start of shift.
27/08/2021 18:00	7.30	Dry	End of shift.
21/10/2021 08:00	0.00		Start of shift.
21/10/2021 18:00	12.50	12.30	End of shift.
22/10/2021 08:00	12.50		Start of shift.

Chiselling Details

Top (m bgl)	Base (m bgl)	Duration (hh:mm)	Tool
4.75	5.00	01:00	Chisel.
7.10	7.20	01:00	Chisel.

Plant	Dando 2000 & Soilmech PSM
Method	Compressed air mist.

Hole Details		Casing Details	
Depth (m)	Diameter (mm)	Depth (m)	Diameter (mm)
7.30	200	7.30	200
12.50	131	12.50	131
15.90	76		

Remarks

Cable percussion borehole terminated at 7.30m bgl, obstruction. Follow on rotary boring terminated at 15.90m bgl. No split spoon sample recovery attempted.

Groundwater Details

Strike (m bgl)	Rose (m bgl)	After (Mins)	Remarks
12.30			See shift data.

pgl priority geotechnical

Priority Geotechnical Ltd.
Tel: 021 4631600
www.prioritygeotechnical.ie

Drilled By	Location
PC	**WTP-BH036**
Logged By	Sheet 2 of 2
BS	

Project Name	Water Supply Project - Ground Investigation Contract - Lot 1	**Project No.** P21060_F01	**Co-ords**	572091E - 670537N	**Hole Type** CP+RC
Location	Water Treatment Plant		**Level**	44.54 m OD	**Scale** 1:50
Client	Irish Water		**Date**	26/08/2021 - 21/10/2021	

Backfill	Water Strike (m bgl)	Sampling and In-Situ Testing: Depth (m bgl)	Type	Results	Coring %: TCR	SCR	RQD	FI	Spacing (mm)	Depth (m bgl)	Level (mOD)	Legend	Stratum Description
													Open hole boring. Driller described: Stiff, slightly sandy gravelly CLAY. TLs
		10.50	SPT(C)	N=37 (5,6/9,9,9,10)									
	▼	12.00	SPT(C)	N=35 (7,8/8,10,9,8)									
		12.50	SPT(C)	50 (25 for 0mm/50 for 5mm)						12.40	32.14		
		12.50 - 13.70			100	100	100	3	120mm min 480mm max 350mm avg	12.50	32.04		Open hole boring. Driller described rock. Assumed Limestone lithology. LIM
		13.30	C										Lithology: Strong, dark grey, fossiliferous LIMESTONE with thin Mudstone bands and calcite veins. Weathering: Slightly weathered with associated fracturing, clay infill along fracture surfaces and apparent loss of strength in part. Fracturing: 2 sets observed. Set 1 Dipping 88 degrees with undulating rough fracture surfaces and close fracture spacing. Set 2 Dipping 72 degrees with undulating rough fracture surfaces and close fracture spacing. LIM
		13.50	C										
		13.70 - 15.20											
		14.30	C		100	100	91	11	25mm min 370mm max 136mm avg				
		15.10	C										
		15.20 - 15.90											
		15.80	C		100	100	100	1	200mm min 500mm max 350mm avg				
										15.90	28.64		End of Borehole at 15.900m
					TCR	SCR	RQD						

10 11 12 13 14 15 16 17 18

Shift Data

Date & Time	Depth (m bgl)	Water (m bgl)	Remarks
26/08/2021 08:00	0.00		Start of shift.
26/08/2021 18:00	5.00	Dry	End of shift.
27/08/2021 08:00	5.00	Dry	Start of shift.
27/08/2021 18:00	7.30	Dry	End of shift.
21/10/2021 08:00	0.00		Start of shift.
21/10/2021 18:00	12.50	12.30	End of shift.
22/10/2021 08:00	12.50		Start of shift.

Chiselling Details

Top (m bgl)	Base (m bgl)	Duration (hh:mm)	Tool
4.75	5.00	01:00	Chisel.
7.10	7.20	01:00	Chisel.

Plant	Dando 2000 & Soilmech PSM
Method	Compressed air mist.

Hole Details		Casing Details	
Depth (m)	Diameter (mm)	Depth (m)	Diameter (mm)
7.30	200	7.30	200
12.50	131	12.50	131
15.90	76		

Remarks

Cable percussion borehole terminated at 7.30m bgl, obstruction. Follow on rotary boring terminated at 15.90m bgl. No split spoon sample recovery attempted.

Groundwater Details

Strike (m bgl)	Rose (m bgl)	After (Mins)	Remarks
12.30			See shift data.

pgl priority geotechnical	**Priority Geotechnical Ltd.** **Tel: 021 4631600** **www.prioritygeotechnical.ie**	**Drilled By** PC **Logged By**	Borehole No. **WTP-BH037** Sheet 1 of 1

Project Name	Water Supply Project - Ground Investigation Contract - Lot 1	**Project No.** P21060_F01	**Co-ords**	572117E - 670634N	**Hole Type** CP
Location	Water Treatment Plant		**Level**	45.05 m OD	**Scale** 1:50
Client	Irish Water		**Date**	28/10/2021 - 28/10/2021	

Well Backfill	Water Strike (m bgl)	Sample and In Situ Testing: Depth (m bgl)	Type	Results	Depth (m bgl)	Level (mOD)	Legend	Stratum Description
		0.00 - 1.00 0.00 - 1.00	B D					Dark brown grey, slightly sandy slightly gravelly CLAY. Sand is fine to coarse. Gravel is fine to coarse, sub-angular to sub-rounded, Limestone lithology. TLs
		1.00 - 2.00 1.00 - 2.00 1.00	B D SPT (C)	N=8 (3,2/2,2,2,2)	1.00	44.05		Firm to stiff, brown grey, slightly sandy slightly gravelly CLAY medium cobble content. Sand is fine to coarse. Gravel is fine to coarse, sub-angular to sub-rounded. Cobbles are sub-angular to sub-rounded, 63-80mm dia., Limestone lithology. TLs
		2.00 - 3.00 2.00 - 3.00 2.00	B D SPT (C)	N=24 (4,3/4,4,5,11)	2.00	43.05		Stiff, grey brown, slightly sandy slightly gravelly CLAY. Sand is fine to coarse. Gravel is fine to coarse, sub-angular, to sub-rounded, Limestone lithology. TLs
		3.00 - 4.00 3.00 - 4.00 3.00	B D SPT (C)	N=24 (4,5/5,6,6,7)				
		4.00 - 5.00 4.00 - 5.00 4.00	B D SPT (C)	N=27 (3,4/5,7,7,8)				
		5.00 5.00	B SPT (C)	N=33 (6,6/7,8,9,9)				
		6.00	SPT (C)	50 (8,10/50 for 80mm)				
					6.50	38.55		End of Borehole at 6.500m

Groundwater

Struck (m bgl)	Rose to (m bgl)	After (mins)	Sealed (m bgl)	Comment
				None encountered.

Hole Information

Depth (m bgl)	Hole Dia (mm)	Casing Dia (mm)
6.50	200	200

Equipment Dando 2000

Chiselling Details

Top (m)	Base (m)	Duration (hh:mm)	Tool
2.65	2.80	01:00	Chisel
6.30	6.50	01:00	Chisel

Remarks

Cable percussion borehole terminated at 6.50m, obstruction.

Shift Data

GW (m bgl)	Shift	Depth (m bgl)	Remarks
	28/10/2021 08:00	0.00	Start of shift.
Dry	28/10/2021 18:00	6.50	End of borehole.

pgl priority geotechnical	**Priority Geotechnical Ltd.** **Tel: 021 4631600** **www.prioritygeotechnical.ie**	**Drilled By:** GW **Logged By:** JR	Borehole No. **WTP-BH038** Sheet 1 of 4

Project Name: Water Supply Project - Ground Investigation Contract - Lot 1	**Project No.** P21060_F01	**Co-ords:** 572162E - 670685N	**Hole Type** GeoBoreS + RC
Location: Water Treatment Plant		**Level:** 46.54 m OD	**Scale** 1:50
Client: Irish Water		**Dates:** 08/11/2021 09/11/2021	

Well	Water Strike (m)	Depth (m)	Sample/ Nspt/ Fractures	Coring (%) TCR	SCR	RQD	Depth (m) / Fl (/m)	Level (mOD)	Legend	Stratum Description
		0.00 - 1.50		0						No recovery. Driller described: Slightly sandy gravelly CLAY with cobble content. TLs
		~~1.50 - 3.00~~	GB				1.50 1.70	45.04 44.84		
		1.50 - 3.00		27						Dark brown, slightly sandy slightly gravelly SILT with roots. Sand is fine to coarse. Gravel is fine to coarse, sub-angular, Sandstone lithology. Possible Topsoil layer recovered from first geobore S run left in casing. TLs
		~~3.00 - 4.50~~	GB 50 (40 for 135mm/50 for 0mm) (C)							Stiff, light grey brown, slightly sandy slightly gravelly CLAY with low cobble content. Sand is fine to coarse. Gravel is fine to coarse, sub-angular to sub-rounded. Cobbles are sub-angular, Limestone lithology, 63-120mm dia. TLs
		3.00 - 4.50		33						
		~~4.50 - 6.00~~	GB				4.50	42.04		
		4.50 - 6.00		20						Medium dense, grey, sandy clayey GRAVEL. Gravel is fine to coarse, sub-angular to sub-rounded, Limestone lithology. Cobbles are sub-angular to sub-rounded, Limestone lithology. TLs
		~~6.00 - 7.50~~	GB N=23 (6,7/6,6,5,6) (C)							
		6.00 - 7.50		27						
		~~7.50 - 9.00~~	GB				7.50	39.04		
		7.50 - 9.00		47						Stiff, light brown, slightly sandy slightly gravelly CLAY with low cobble content. Sand is fine to coarse. Gravel is fine to coarse, sub-angular to sub-rounded, Limestone lithology. Cobbles are sub-angular, Limestone lithology, 63-100mm dia. TLs
		~~9.00 - 10.50~~	GB							

Groundwater:

Struck (m bgl)	Level (m bgl)	After (min)	Sealed	Comment
				None encountered.

Hole Details		Casing Details	
Depth (m)	Diameter (mm)	Depth (m)	Diameter (mm)
17.20	104	17.20	104
31.70	76		

Equipment: Soilmec PSM.

Method: Compressed air mist.

Remarks:

Geobore S hole. Borehole terminated at 31.70m bgl. 50mm dia. standpipe installed. Response zone from 2.00m - 9.00m bgl.

Shift Data:

Groundwater (m bgl)	Shift	Hole Depth (m bgl)	Remarks
	08/11/2021 08:00	0.00	Start of shift.
Dry	08/11/2021 18:00	23.20	End of shift.
Dry	09/11/2021 08:00	23.20	Start of shift.
Dry	09/11/2021 18:00	31.70	End of borehole.

pgl priority geotechnical	**Priority Geotechnical Ltd.** **Tel: 021 4631600** **www.prioritygeotechnical.ie**	**Drilled By:** GW **Logged By:** JR	Borehole No. **WTP-BH038** Sheet 2 of 4

Project Name:	Water Supply Project - Ground Investigation Contract - Lot 1	**Project No.** P21060_F01	**Co-ords:** 572162E - 670685N	**Hole Type** GeoBoreS + RC
Location:	Water Treatment Plant		**Level:** 46.54 m OD	**Scale** 1:50
Client:	Irish Water		**Dates:** 08/11/2021	09/11/2021

Well	Water Strike (m)	Depth (m)	Sample/ Nspt/ Fractures	Coring (%) TCR	SCR	RQD	Depth (m) / Fl (/m)	Level (mOD)	Legend	Stratum Description
			N=18 (4,3/3,4,5,6) (C)							Stiff, light brown, slightly sandy slightly gravelly CLAY with low cobble content. Sand is fine to coarse. Gravel is fine to coarse, sub-angular to sub-rounded, Limestone lithology. Cobbles are sub-angular, Limestone lithology, 63-100mm dia. TLs
		9.00 - 10.50		40						
		~~10.50 - 12.00~~	GB							
		10.75	G							
		10.50 - 12.00		33						
		~~12.00 - 13.50~~	GB							
			N=27 (3,5/5,6,7,9) (C)							
		12.00 - 13.50		20						
		~~13.50 - 15.00~~	GB							
		13.50 - 15.00		40						
		~~15.00 - 16.50~~	GB							
			N=24 (4,7/6,6,6,6) (C)							
		15.00 - 16.50		80						
		16.00	G							
		~~16.50 - 17.20~~	GB				16.50	30.04		
			50 (25 for 0mm/50 for 0mm) (C) 70mm min 200mm max 120mm avg							Medium strong, dark grey, LIMESTONE. LIM
		16.50 - 17.20		100	100	85	5/m			
			50 (25 for 0mm/50 for 0mm) (C)				17.20	29.34		Lithology: Medium strong, dark grey, fossiliferous LIMESTONE with darker Muddy bands. Weathering: Slightly weathered with minor clay infill and minor orange brown oxidation colouration along
		17.20 - 18.70		100	100	93				
		17.90	C				11/m			

Groundwater:

Struck (m bgl)	Level (m bgl)	After (min)	Sealed	Comment
				None encountered.

Hole Details		Casing Details	
Depth (m)	Diameter (mm)	Depth (m)	Diameter (mm)
17.20	104	17.20	104
31.70	76		

Equipment: Soilmec PSM.

Method: Compressed air mist.

Remarks:

Geobore S hole. Borehole terminated at 31.70m bgl. 50mm dia. standpipe installed. Response zone from 2.00m - 9.00m bgl.

Shift Data:

Groundwater (m bgl)	Shift	Hole Depth (m bgl)	Remarks
	08/11/2021 08:00	0.00	Start of shift.
Dry	08/11/2021 18:00	23.20	End of shift.
Dry	09/11/2021 08:00	23.20	Start of shift.
Dry	09/11/2021 18:00	31.70	End of borehole.

pgl priority geotechnical	**Priority Geotechnical Ltd.** **Tel: 021 4631600** **www.prioritygeotechnical.ie**	**Drilled By:** GW **Logged By:** JR	Borehole No. **WTP-BH038** Sheet 3 of 4

Project Name:	Water Supply Project - Ground Investigation Contract - Lot 1	**Project No.** P21060_F01	**Co-ords:** 572162E - 670685N	**Hole Type** GeoBoreS + RC
Location:	Water Treatment Plant		**Level:** 46.54 m OD	**Scale** 1:50
Client:	Irish Water		**Dates:** 08/11/2021	09/11/2021

Well	Water Strike (m)	Depth (m)	Sample/ Nspt/ Fractures	Coring (%) TCR	SCR	RQD	Depth (m) / Fl (/m)	Level (mOD)	Legend	Stratum Description
			10mm min 300mm max 125mm avg							Lithology: Medium strong, dark grey, fossiliferous LIMESTONE with darker Muddy bands. Weathering: Slightly weathered with minor clay infill and minor orange brown oxidation colouration along fracture planes. Fracturing: Moderately fractured. 2 sets observed. Set 1 is dipping 85 degrees with close to medium fracture spacing and undulating rough fracture surfaces. Set 2 is dipping 75 degrees with close fracture spacing and undulating rough fracture surfaces. LIM *17.20m: Switched from Geobore S to T6H coring method.*
		19.10 19.40 18.70 - 20.20	C C 70mm min 470mm max 300mm avg	100	100	100	4/m			
		20.30 20.50 20.20 - 21.20	C C 110mm min 850mm max 480mm avg	100	100	100	1/m			
		21.20 - 22.20	230mm min 430mm max 330mm avg	100	100	100	2/m			
		22.20 - 23.20 23.00	130mm min 370mm max 250mm avg C	100	100	100	3/m			
		23.30 23.20 - 24.20	C 320mm min 620mm max 470mm avg	94	94	94	1/m			
		24.60 24.20 - 25.20	C 120mm min 620mm max 330mm avg	94	94	94	2/m			
		25.30 25.20 - 26.20	C 190mm min 300mm max 250mm avg	100	100	100	3/m			
		26.20 - 27.10 26.90	130mm min 310mm max 180mm avg C	100	100	100	4/m			

19 20 21 22 23 24 25 26 27

Groundwater:

Struck (m bgl)	Level (m bgl)	After (min)	Sealed	Comment
				None encountered.

Hole Details		Casing Details	
Depth (m)	Diameter (mm)	Depth (m)	Diameter (mm)
17.20	104	17.20	104
31.70	76		

Equipment:	Soilmec PSM.
Method:	Compressed air mist.

Remarks:

Geobore S hole. Borehole terminated at 31.70m bgl. 50mm dia. standpipe installed. Response zone from 2.00m - 9.00m bgl.

Shift Data:

Groundwater (m bgl)	Shift	Hole Depth (m bgl)	Remarks
	08/11/2021 08:00	0.00	Start of shift.
Dry	08/11/2021 18:00	23.20	End of shift.
Dry	09/11/2021 08:00	23.20	Start of shift.
Dry	09/11/2021 18:00	31.70	End of borehole.

pgl priority geotechnical	**Priority Geotechnical Ltd.** **Tel: 021 4631600** **www.prioritygeotechnical.ie**	**Drilled By:** GW **Logged By:** JR	Borehole No. **WTP-BH038** Sheet 4 of 4

Project Name:	Water Supply Project - Ground Investigation Contract - Lot 1	**Project No.** P21060_F01	**Co-ords:** 572162E - 670685N	**Hole Type** GeoBoreS + RC
Location:	Water Treatment Plant		**Level:** 46.54 m OD	**Scale** 1:50
Client:	Irish Water		**Dates:** 08/11/2021	09/11/2021

Well	Water Strike (m)	Depth (m)	Sample/ Nspt/ Fractures	Coring (%) TCR	SCR	RQD	Depth (m) / FI (/m)	Level (mOD)	Legend	Stratum Description
		27.40	C							Lithology: Medium strong, dark grey, fossiliferous LIMESTONE with darker Muddy bands. Weathering: Slightly weathered with minor clay infill and minor orange brown oxidation colouration along fracture planes. Fracturing: Moderately fractured. 2 sets observed. Set 1 is dipping 85 degrees with close to medium fracture spacing and undulating rough fracture surfaces. Set 2 is dipping 75 degrees with close fracture spacing and undulating rough fracture surfaces. LIM
		27.10 - 28.50 28.05	120mm min 400mm max 260mm avg C	93	93	100	4/m			
		28.50 - 30.10 29.50	100mm min 400mm max 220mm avg C	97	97	100	6/m			
		30.50	C							
		30.10 - 31.70	C 60mm min 720mm max 400mm avg	100	96	89	3/m			
							31.70	14.84		End of Borehole at 31.700m

Groundwater:

Struck (m bgl)	Level (m bgl)	After (min)	Sealed	Comment
				None encountered.

Hole Details		Casing Details	
Depth (m)	Diameter (mm)	Depth (m)	Diameter (mm)
17.20	104	17.20	104
31.70	76		

Equipment:	Soilmec PSM.
Method:	Compressed air mist.

Remarks:

Geobore S hole. Borehole terminated at 31.70m bgl. 50mm dia. standpipe installed. Response zone from 2.00m - 9.00m bgl.

Shift Data:

Groundwater (m bgl)	Shift	Hole Depth (m bgl)	Remarks
	08/11/2021 08:00	0.00	Start of shift.
Dry	08/11/2021 18:00	23.20	End of shift.
Dry	09/11/2021 08:00	23.20	Start of shift.
Dry	09/11/2021 18:00	31.70	End of borehole.

Priority Geotechnical Ltd. Tel: 021 4631600 www.prioritygeotechnical.ie	Drilled By: PC Logged By: PC	Borehole No. **WTP-BH039** Sheet 1 of 1

Project Name	Water Supply Project - Ground Investigation Contract - Lot 1	**Project No.** P21060_F01	**Co-ords** 572134E - 670713N	**Hole Type** CP
Location	Water Treatment Plant		**Level** 46.37 m OD	**Scale** 1:50
Client	Irish Water		**Date** 02/11/2021 - 03/11/2021	

Well Backfill	Water Strike (m bgl)	Sample and In Situ Testing: Depth (m bgl)	Type	Results	Depth (m bgl)	Level (mOD)	Legend	Stratum Description
		0.00 - 1.00 0.00 - 1.00	B D					(TOPSOIL) Brown orange with grey mottling, slightly sandy slightly gravelly CLAY with plant material. TPS
		1.00 - 2.00 1.00 - 2.00 1.00	B D SPT (C)	N=12 (3,2/3,3,3,3)	1.00	45.37		Firm, brown with orange grey mottling, slightly sandy slightly gravelly CLAY. Sand is fine to coarse. Gravel is fine to coarse, sub-angular to sub-rounded. TLs
		2.00 - 3.00 2.00 - 3.00 2.00	B D SPT (C)	N=20 (4,3/4,4,3,9)	2.00	44.37		Stiff, brown grey, slightly gravelly slightly sandy CLAY with medium cobble content. Sand is fine to coarse. Gravel is fine to coarse, sub-angular to sub-rounded. Cobbles are sub-angular, Limestone lithology. TLs
		3.00 - 4.00 3.00 - 4.00 3.00	B D SPT (C)	N=25 (5,6/6,7,6,6)				
		4.00 - 5.00 4.00 - 5.00 4.00	B D SPT (C)	N=30 (7,6/7,8,8,7)				
		5.00 - 6.00 5.00 - 6.00 5.00	B D SPT (C)	N=33 (7,6/8,8,9,8)				
		6.50	SPT (C)	50 (21 for 0mm/50 for 155mm)	6.70	39.67		End of Borehole at 6.700m

1 2 3 4 5 6 7 8 9

Groundwater

Struck (m bgl)	Rose to (m bgl)	After (mins)	Sealed (m bgl)	Comment
				None encountered

Hole Information

Depth (m bgl)	Hole Dia (mm)	Casing Dia (mm)
6.70	200	200

Equipment Dando 2000

Chiselling Details

Top (m)	Base (m)	Duration (hh:mm)	Tool
6.50	6.70	01:00	Chisel.

Remarks

Cable percussion borehole terminated at 6.70m bgl obstruction.

Shift Data

GW (m bgl)	Shift	Depth (m bgl)	Remarks
	02/11/2021 08:00	0.00	Start of shift.
Dry	02/11/2021 18:00	2.00	End of shift.
Dry	03/11/2021 08:00	2.00	Start of shift.
Dry	03/11/2021 18:00	6.70	End of borehole.

pgl priority geotechnical	**Priority Geotechnical Ltd.** **Tel: 021 4631600** **www.prioritygeotechnical.ie**	**Drilled By** KC **Logged By** JR	Borehole No. **WTP-BH040** Sheet 1 of 1

Project Name	Water Supply Project - Ground Investigation Contract - Lot 1	**Project No.** P21060_F01	**Co-ords**	572148E - 670790N	**Hole Type** CP
Location	Water Treatment Plant		**Level**	47.26 m OD	**Scale** 1:50
Client	Irish Water		**Date**	03/11/2021 - 03/11/2021	

Well Backfill	Water Strike (m bgl)	Sample and In Situ Testing: Depth (m bgl)	Type	Results	Depth (m bgl)	Level (mOD)	Legend	Stratum Description
		0.00 - 1.00	B					Light brown grey orange, slightly sandy slightly gravelly CLAY with low cobble content. Sand is fine to coarse. Gravel is medium to coarse, sub-angular, Sandstone lithology. Cobbles are angular, 63-110mm dia., Sandstone lithology. TLs
		1.00 - 2.00 1.00	B SPT()	N=25 (5,5/5,6,6,8)	1.00	46.26		Stiff, light brown to grey, slightly sandy slightly gravelly CLAY. Sand is fine to coarse. Gravel is fine to coarse, sub-angular to sub-rounded, Sandstone and Limestone lithology. TLs
		2.00 - 3.00 2.00	B SPT (C)	N=30 (6,6/7,7,9,7)				
		3.00 - 4.00 3.00	B SPT (C)	N=23 (5,5/5,6,6,6)				
		4.00 - 5.00 4.00	B SPT (C)	N=34 (7,7/8,8,9,9)				
		5.00 - 6.00 5.00	B SPT (C)	N=29 (6,6/8,7,6,8)				
		6.00	SPT (C)	50 (25 for 0mm/50 for 150mm)	6.00	41.26		End of Borehole at 6.000m

1 2 3 4 5 6 7 8 9

Groundwater

Struck (m bgl)	Rose to (m bgl)	After (mins)	Sealed (m bgl)	Comment
				None encountered.

Hole Information

Depth (m bgl)	Hole Dia (mm)	Casing Dia (mm)
6.00	200	200

Equipment Dando 2000

Chiselling Details

Top (m)	Base (m)	Duration (hh:mm)	Tool
5.90	6.00	01:00	Chisel.

Remarks

Borehole terminated at 6.00m bgl, obstruction.

Shift Data

GW (m bgl)	Shift	Depth (m bgl)	Remarks
	03/11/2021 08:00	0.00	Start of shift.
Dry	03/11/2021 18:00	6.00	End of borehole.

Priority Geotechnical Ltd.
Tel: 021 4631600
www.prioritygeotechnical.ie

Drilled By	Location
KM	**WTP-BH041**
Logged By	Sheet 1 of 3
JR	

Project Name	Water Supply Project - Ground Investigation Contract - Lot 1	**Project No.** P21060_F01	**Co-ords**	572218E - 670890N	**Hole Type** CP+RC
Location	Water Treatment Plant		**Level**	49.71 m OD	**Scale** 1:50
Client	Irish Water		**Date**	09/09/2021 - 23/09/2021	

Backfill	Water Strike (m bgl)	Sampling and In-Situ Testing: Depth (m bgl)	Type	Results	Coring %: TCR	SCR	RQD	FI	Spacing (mm)	Depth (m bgl)	Level (mOD)	Legend	Stratum Description
		0.25	U							0.25	49.46		(TOPSOIL) TPS
		0.30	G										
		0.50	D										
		0.50 - 1.00	B										Firm, brown grey, slightly gravelly slightly sandy SILT Sand is fine to coarse. Gravel is fine to coarse and sub-angular to rounded. Sandstone lithology. TLs
		1.00	D										
		1.00 - 2.00	B										
		1.00	SPT(C)	N=15 (3,3/4,4,3,4)									
		2.00	D							2.00	47.71		Firm becoming stiff, brown grey, slightly sandy slightly gravelly CLAY with low cobble content. Sand is fine to coarse. Gravel is fine to coarse and sub-angular to sub-rounded, Sandstone lithology. TLs
		2.00 - 3.00	B										
		2.00	SPT(C)	N=21 (4,4/5,5,6,5)									
		3.00	D										
		3.00 - 4.00	B										
		3.00	SPT(C)	N=21 (4,4/5,5,6,5)									
		4.00 - 5.00	B							4.00	45.71		Stiff, brown, slightly sandy slightly gravelly CLAY. Sand is fine to coarse. Gravel is fine to coarse and sub-angular to sub-rounded, Sandstone & Siltstone lithology. TLs
		4.00	SPT(C)	N=21 (5,5/4,5,6,6)									
		5.00	D										
		5.00 - 6.00	B										*5.00m -5.20m: Driller noted Boulder content.*
		5.00	SPT(C)	N=25 (5,6/6,7,6,6)									
		6.00 - 7.00	B										
		6.00	SPT(C)	N=27 (7,6/7,6,7,7)									
		7.00 - 8.00	B										
		7.00	SPT(C)	N=35 (8,8/9,8,9,9)									
		7.50 - 9.00	D										
		8.00	SPT(C)	50 (9,10/50 for 0mm)									
										8.20	41.51		Open hole boring. Stiff, brown, slightly sandy slightly gravelly CLAY. Sand is fine to coarse. Gravel is fine to coarse, sub-angular, various lithologies. TLs
		9.00 - 10.50	D										
					TCR	SCR	RQD						

Shift Data

Date & Time	Depth (m bgl)	Water (m bgl)	Remarks
09/09/2021 08:00	0.00		Start of shift
09/09/2021 18:00	8.20	Dry.	End of borehole
22/09/2021 08:00	0.00		Start of shift.
22/09/2021 18:00	18.00	Dry	End of shift.
23/09/2021 08:00	18.00	Dry	Start of shift.
23/09/2021 18:00	25.10	12.0	End of borehole.

Chiselling Details

Top (m bgl)	Base (m bgl)	Duration (hh:mm)	Tool
1.85	1.95	01:00	Chisel
8.10	8.20	01:00	Chisel

Plant	Soilmech PSM
Method	Compressed air mist.

Hole Details		Casing Details	
Depth (m)	Diameter (mm)	Depth (m)	Diameter (mm)
8.20	200	8.20	200
22.10	131	22.10	131
25.10	76		

Remarks

Cable percussion borehole terminated at 8.20m bgl due to obstruction. Rotary borehole terminated at 25.10m bgl. 50mm dia. standpipe installed. Response zone from 16.50m - 19.50m bgl. Unable to recover overburden by RC drill method. Split spoons and small disturbed samples taken as representative of strata.

Groundwater Details

Strike (m bgl)	Rose (m bgl)	After (Mins)	Remarks
			No distinct water strike. See shift data.

Priority Geotechnical Ltd.
Tel: 021 4631600
www.prioritygeotechnical.ie

Drilled By	Location
KM	**WTP-BH041**
Logged By	Sheet 2 of 3
JR	

Project Name	Water Supply Project - Ground Investigation Contract - Lot 1	**Project No.** P21060_F01	**Co-ords**	572218E - 670890N	**Hole Type** CP+RC
Location	Water Treatment Plant		**Level**	49.71 m OD	**Scale** 1:50
Client	Irish Water		**Date**	09/09/2021 - 23/09/2021	

Backfill	Water Strike (m bgl)	Sampling and In-Situ Testing: Depth (m bgl)	Type	Results	Coring %: TCR	SCR	RQD	FI	Spacing (mm)	Depth (m bgl)	Level (mOD)	Legend	Stratum Description
		10.50 10.50 - 12.00 10.50	SPTLS D SPT(C)	N=26 (8,7/8,5,6,7)									Open hole boring. Stiff, brown, slightly sandy slightly gravelly CLAY. Sand is fine to coarse. Gravel is fine to coarse, sub-angular, various lithologies. TLs
		12.00 12.00 - 13.50 12.00	SPTLS D SPT(C)	N=32 (10,5/7,8,8,9)									
		13.50 - 15.00 13.50	D SPT(C)	N=38 (12,12/9,13,8,8)									
		15.00 - 16.50 15.00	D SPT(C)	N=38 (14,15/10,10,8,10)									
		16.50 - 18.00 16.50	D SPT(C)	N=48 (12,12/13,10,12,13)									
		18.00 - 19.50 18.00	D SPT(C)	N=35 (12,10/9,9,8,9)						18.00	31.71		Dense, brown, clayey very sandy
					TCR	SCR	RQD						

10 11 12 13 14 15 16 17 18

Shift Data

Date & Time	Depth (m bgl)	Water (m bgl)	Remarks
09/09/2021 08:00	0.00		Start of shift
09/09/2021 18:00	8.20	Dry.	End of borehole
22/09/2021 08:00	0.00		Start of shift.
22/09/2021 18:00	18.00	Dry	End of shift.
23/09/2021 08:00	18.00	Dry	Start of shift.
23/09/2021 18:00	25.10	12.0	End of borehole.

Chiselling Details

Top (m bgl)	Base (m bgl)	Duration (hh:mm)	Tool
1.85	1.95	01:00	Chisel
8.10	8.20	01:00	Chisel

Plant	Soilmech PSM
Method	Compressed air mist.

Hole Details		Casing Details	
Depth (m)	Diameter (mm)	Depth (m)	Diameter (mm)
8.20	200	8.20	200
22.10	131	22.10	131
25.10	76		

Remarks

Cable percussion borehole terminated at 8.20m bgl due to obstruction. Rotary borehole terminated at 25.10m bgl. 50mm dia. standpipe installed. Response zone from 16.50m - 19.50m bgl. Unable to recover overburden by RC drill method. Split spoons and small disturbed samples taken as representative of strata.

Groundwater Details

Strike (m bgl)	Rose (m bgl)	After (Mins)	Remarks
			No distinct water strike. See shift data.

pgl priority geotechnical

Priority Geotechnical Ltd.
Tel: 021 4631600
www.prioritygeotechnical.ie

Drilled By	Location
KM	**WTP-BH041**
Logged By	Sheet 3 of 3
JR	

Project Name	Water Supply Project - Ground Investigation Contract - Lot 1	**Project No.** P21060_F01	**Co-ords**	572218E - 670890N	**Hole Type** CP+RC
Location	Water Treatment Plant		**Level**	49.71 m OD	**Scale** 1:50
Client	Irish Water		**Date**	09/09/2021 - 23/09/2021	

Backfill	Water Strike (m bgl)	Sampling and In-Situ Testing: Depth (m bgl)	Type	Results	Coring %: TCR	SCR	RQD	FI	Spacing (mm)	Depth (m bgl)	Level (mOD)	Legend	Stratum Description
		19.50 - 21.00 19.50	D SPT(C)	N=84 (14,15/19,18,22,25)						19.50	30.21		Dense, brown, clayey very sandy GRAVEL. Sand is fine to coarse. Gravel is fine to coarse, sub-angular, to sub-rounded, Limestone lithology. TLs
		21.00	SPT(C)	50 (19,25/50 for 0mm)						21.00	28.71		Open hole boring. Stiff, brown, slightly sandy slightly gravelly CLAY. Sand is fine to coarse. Gravel is fine to coarse, sub-angular, various lithologies. TLPDSs
		22.10 22.10 - 23.00 22.30	SPT(C) C	50 (25 for 75mm/50 for 0mm)	100	100	22			22.10	27.61		Open hole boring. Dense, brown grey, clayey sandy GRAVEL. Sand is fine to coarse. Gravel is fine to coarse, angular. Limestone lithology. Possible weathered bedrock. TLs
		23.00 - 25.10 23.15	C					10	30mm min 130mm max 90mm avg				Lithology: Strong, grey, LIMESTONE with fossil content. Weathering: Slightly weathered with brown orange oxidation colouration along fracture surfaces. Fractures: 2 sets observed. Set 1 is dipping 0-10 degrees with planar rough fracture surfaces and close spacing. Set 2 is dipping 80-90 degrees with undulating rough fracture surfaces and close spacing. LIM
		24.00	C		88	78	13						
		25.00	C					20	25mm min 100mm max 80mm avg				
										25.10	24.61		End of Borehole at 25.100m
					TCR	SCR	RQD						

19 20 21 22 23 24 25 26 27

Shift Data

Date & Time	Depth (m bgl)	Water (m bgl)	Remarks
09/09/2021 08:00	0.00		Start of shift
09/09/2021 18:00	8.20	Dry.	End of borehole
22/09/2021 08:00	0.00		Start of shift.
22/09/2021 18:00	18.00	Dry	End of shift.
23/09/2021 08:00	18.00	Dry	Start of shift.
23/09/2021 18:00	25.10	12.0	End of borehole.

Chiselling Details

Top (m bgl)	Base (m bgl)	Duration (hh:mm)	Tool
1.85	1.95	01:00	Chisel
8.10	8.20	01:00	Chisel

Plant	Soilmech PSM
Method	Compressed air mist.

Hole Details		Casing Details	
Depth (m)	Diameter (mm)	Depth (m)	Diameter (mm)
8.20	200	8.20	200
22.10	131	22.10	131
25.10	76		

Remarks

Cable percussion borehole terminated at 8.20m bgl due to obstruction. Rotary borehole terminated at 25.10m bgl. 50mm dia. standpipe installed. Response zone from 16.50m - 19.50m bgl. Unable to recover overburden by RC drill method. Split spoons and small disturbed samples taken as representative of strata.

Groundwater Details

Strike (m bgl)	Rose (m bgl)	After (Mins)	Remarks
			No distinct water strike. See shift data.

Priority Geotechnical Ltd.
Tel: 021 4631600
www.prioritygeotechnical.ie

Drilled By	Location
PC	**WTP-BH042**
Logged By	Sheet 1 of 3
EK	

Project Name	Water Supply Project - Ground Investigation Contract - Lot 1	**Project No.** P21060_F01	**Co-ords**	572281E - 670872N	**Hole Type** CP+RC
Location	Water Treatment Plant		**Level**	52.29 m OD	**Scale** 1:50
Client	Irish Water		**Date**	13/09/2021 - 27/09/2021	

Backfill	Water Strike (m bgl)	Sampling and In-Situ Testing: Depth (m bgl)	Type	Results	Coring %: TCR	SCR	RQD	FI	Spacing (mm)	Depth (m bgl)	Level (mOD)	Legend	Stratum Description
		0.25 - 1.00	B							0.25	52.04		(TOPSOIL) TPS
		0.25 - 1.00	D										Firm, brown, slightly sandy slightly gravelly CLAY. Sand is fine to coarse. Gravel is fine to coarse, sub-angular to sub-rounded, various lithologies. TLs
		0.40	G										
		1.00	G										
		1.00	U										
		1.00 - 2.00	B										
		1.00 - 2.00	D										
		1.00	SPT(C)	N=13 (2,3/3,3,4,3)									
		2.00 - 3.00	B							2.00	50.29		Stiff, light brown, slightly sandy slightly gravelly CLAY. Sand is fine to coarse. Gravel is fine to coarse, angular to sub-rounded, Limestone lithology. TLs
		2.00 - 3.00	D										
		2.00	SPT(C)	N=16 (3,4/4,4,4,4)									
		3.00 - 4.00	B										
		3.00 - 4.00	D										
		3.00	SPT(C)	N=19 (4,4/5,4,5,5)									
		4.00 - 5.00	B							4.00	48.29		Stiff, light brown, slightly sandy slightly gravelly CLAY with low cobble content. Sand is fine to coarse. Gravel is fine to coarse, angular to sub-rounded, Limestone lithology. Cobbles are sub-angular to sub-rounded, Limestone lithology. TLs
		4.00 - 5.00	D										
		4.00	SPT(C)	N=23 (5,6/5,6,6,6)									
		5.00 - 6.00	B										
		5.00 - 6.00	B										
		5.00	SPT(C)	N=26 (5,6/6,7,7,6)									
		6.00 - 7.00	B										
		6.00 - 7.00	D										
		6.00	SPT(C)	N=31 (6,7/7,8,8,8)									
		7.50	SPT(C)	50 (25 for 0mm/50 for 0mm)						7.30	44.99		Open hole boring. Stiff, brown, slightly sandy gravelly CLAY. Sand is fine to coarse. Gravel is fine to coarse, sub-angular, various lithologies. TLs
		9.00	SPT(C)	N=45 (10,8/9,12,12,12)									
					TCR	SCR	RQD						

Shift Data

Date & Time	Depth (m bgl)	Water (m bgl)	Remarks
13/09/2021 08:00	0.00		Start of shift.
13/09/2021 18:00	6.00	Dry	End of shift.
14/09/2021 08:00	6.00	Dry	Start of shift.
14/09/2021 18:00	7.50	Dry	End of shift.
24/09/2021 08:00	0.00		Start of shif
24/09/2021 18:00	15.00	Dry	End of shift.
27/09/2021 08:00	15.00	9.00	Start of shif

Chiselling Details

Top (m bgl)	Base (m bgl)	Duration (hh:mm)	Tool
3.75	3.80	01:00	Chisel
7.30	7.50	01:00	Chisel

Plant	Dando 2000 & Deltabase 520
Method	Compressed air mist.

Hole Details		Casing Details	
Depth (m)	Diameter (mm)	Depth (m)	Diameter (mm)
7.50	200	7.50	200
24.20	131	24.20	131
27.20	76		

Remarks

Cable percussion borehole terminated at 7.50m bgl, obstruction. Rotary borehole terminated at 27.20m bgl. Unable to recover overburden by RC drill method. Small disturbed samples taken as representative of strata.

Groundwater Details

Strike (m bgl)	Rose (m bgl)	After (Mins)	Remarks
			No distinct water strike. See shift data.

Priority Geotechnical Ltd.
Tel: 021 4631600
www.prioritygeotechnical.ie

Drilled By	Location
PC	**WTP-BH042**
Logged By	Sheet 2 of 3
EK	

Project Name	Water Supply Project - Ground Investigation Contract - Lot 1	**Project No.** P21060_F01	**Co-ords**	572281E - 670872N	**Hole Type** CP+RC
Location	Water Treatment Plant		**Level**	52.29 m OD	**Scale** 1:50
Client	Irish Water		**Date**	13/09/2021 - 27/09/2021	

Backfill	Water Strike (m bgl)	Sampling and In-Situ Testing: Depth (m bgl)	Type	Results	Coring %: TCR	SCR	RQD	FI	Spacing (mm)	Depth (m bgl)	Level (mOD)	Legend	Stratum Description
		10.50 - 12.00 10.50	D SPT(C)	N=40 (11,8/9,10,11,10)						10.50	41.79		Open hole boring. Stiff, brown, slightly sandy gravelly CLAY. Sand is fine to coarse. Gravel is fine to coarse, sub-angular, various lithologies. TLs
		12.00 - 13.50 12.00	D SPT(C)	N=49 (12,13/12,11,13,13)									Open hole boring. Stiff, brown, slightly sandy gravelly CLAY. Sand is fine to coarse. Gravel is fine to coarse, sub-angular, various lithologies. TLs
		13.50 - 15.00 13.50	D SPT(C)	N=32 (8,8/7,6,9,10)									
		15.00 - 16.50 15.00	D SPT(C)	N=39 (12,12/10,9,10,10)						15.00	37.29		Open hole boring. Stiff, grey brown, slightly sandy gravelly CLAY. Sand is fine to coarse. Gravel is fine to coarse, angular to sub-angular, Limestone lithology. TLs
		16.50 - 18.00 16.50	D SPT(C)	N=50 (12,10/14,14,10,12)									
		18.00	SPT(C)	44 (14,14/44 for 150mm)									
					TCR	SCR	RQD						

Shift Data

Date & Time	Depth (m bgl)	Water (m bgl)	Remarks
13/09/2021 08:00	0.00		Start of shift.
13/09/2021 18:00	6.00	Dry	End of shift.
14/09/2021 08:00	6.00	Dry	Start of shift.
14/09/2021 18:00	7.50	Dry	End of shift.
24/09/2021 08:00	0.00		Start of shif
24/09/2021 18:00	15.00	Dry	End of shift.
27/09/2021 08:00	15.00	9.00	Start of shif

Chiselling Details

Top (m bgl)	Base (m bgl)	Duration (hh:mm)	Tool
3.75	3.80	01:00	Chisel
7.30	7.50	01:00	Chisel

Plant	Dando 2000 & Deltabase 520
Method	Compressed air mist.

Hole Details		Casing Details	
Depth (m)	Diameter (mm)	Depth (m)	Diameter (mm)
7.50	200	7.50	200
24.20	131	24.20	131
27.20	76		

Remarks

Cable percussion borehole terminated at 7.50m bgl, obstruction. Rotary borehole terminated at 27.20m bgl. Unable to recover overburden by RC drill method. Small disturbed samples taken as representative of strata.

Groundwater Details

Strike (m bgl)	Rose (m bgl)	After (Mins)	Remarks
			No distinct water strike. See shift data.

Priority Geotechnical Ltd. Tel: 021 4631600 www.prioritygeotechnical.ie	Drilled By: PC	Logged By: EK	Location: WTP-BH042	Sheet 3 of 3

Project Name	Water Supply Project - Ground Investigation Contract - Lot 1	Project No.	P21060_F01	Co-ords	572281E - 670872N	Hole Type	CP+RC
Location	Water Treatment Plant			Level	52.29 m OD	Scale	1:50
Client	Irish Water			Date	13/09/2021 - 27/09/2021		

Backfill	Water Strike (m bgl)	Sampling and In-Situ Testing: Depth (m bgl)	Type	Results	Coring %: TCR	SCR	RQD	FI	Spacing (mm)	Depth (m bgl)	Level (mOD)	Legend	Stratum Description
		19.50 19.50	D SPT(C)	25 (18,25/25 for 75mm)									Open hole boring. Stiff, grey brown, slightly sandy gravelly CLAY. Sand is fine to coarse. Gravel is fine to coarse, angular to sub-angular, Limestone lithology. TLs
		21.00 21.00	D SPT(C)	25 (17,19/25 for 75mm)						21.00	31.29		Open hole boring. Stiff, brown, slightly sandy slightly gravelly CLAY. Sand is fine to coarse. Gravel is fine to coarse, sub-angular, various lithologies. TLs
		22.50 22.50	D SPT(C)	25 (18,18/25 for 75mm)									
		24.00	SPT(C)	50 (25 for 75mm/50 for 75mm)									
		24.20 - 25.20								24.20	28.09		
		24.50	C		100	94	28	14	20mm min 165mm max 80mm avg				Lithology: Strong, grey LIMESTONE with fossil content. Weathering: Slightly weathered with minor clay smearing along fracture surfaces and minor orange oxidation colouration. Fractures: 1 set observed dipping 80-90 degrees with undulating rough fracture surfaces and very close to wide fracture spacing. LIM
		25.20 - 26.20											
		25.40	C		97	97	81	5	25mm min 500mm max 190mm avg				
		25.85	C										
		26.20 - 27.20											
		26.70	C		100	100	90	3	20mm min 900mm max 500mm avg				
										27.20	25.09		End of Borehole at 27.200m
					TCR	SCR	RQD						

Shift Data

Date & Time	Depth (m bgl)	Water (m bgl)	Remarks
13/09/2021 08:00	0.00		Start of shift.
13/09/2021 18:00	6.00	Dry	End of shift.
14/09/2021 08:00	6.00	Dry	Start of shift.
14/09/2021 18:00	7.50	Dry	End of shift.
24/09/2021 08:00	0.00		Start of shif
24/09/2021 18:00	15.00	Dry	End of shift.
27/09/2021 08:00	15.00	9.00	Start of shif

Chiselling Details

Top (m bgl)	Base (m bgl)	Duration (hh:mm)	Tool
3.75	3.80	01:00	Chisel
7.30	7.50	01:00	Chisel

Plant	Dando 2000 & Deltabase 520
Method	Compressed air mist.

Hole Details		Casing Details	
Depth (m)	Diameter (mm)	Depth (m)	Diameter (mm)
7.50	200	7.50	200
24.20	131	24.20	131
27.20	76		

Remarks

Cable percussion borehole terminated at 7.50m bgl, obstruction. Rotary borehole terminated at 27.20m bgl. Unable to recover overburden by RC drill method. Small disturbed samples taken as representative of strata.

Groundwater Details

Strike (m bgl)	Rose (m bgl)	After (Mins)	Remarks
			No distinct water strike. See shift data.

Priority Geotechnical Ltd.
Tel: 021 4631600
www.prioritygeotechnical.ie

Drilled By	Location
KM	**WTP-BH043**
Logged By	Sheet 1 of 3
JR	

Project Name	Water Supply Project - Ground Investigation Contract - Lot 1	**Project No.** P21060_F01	**Co-ords**	572222E - 670810N	**Hole Type** CP+RC
Location	Water Treatment Plant		**Level**	50.63 m OD	**Scale** 1:50
Client	Irish Water		**Date**	15/09/2021 - 30/09/2021	

Backfill	Water Strike (m bgl)	Sampling and In-Situ Testing: Depth (m bgl)	Type	Results	Coring %: TCR	SCR	RQD	FI	Spacing (mm)	Depth (m bgl)	Level (mOD)	Legend	Stratum Description
		0.00 - 1.00	B										(TOPSOIL)
		0.00 - 1.00	D										TPS
										0.40	50.23		Light brown, slightly sandy slightly gravelly CLAY with rootlets. Sand is fine to coarse. Gravel is fine to coarse, sub-angular to sub-rounded, Limestone lithology.
		1.00	U							1.00	49.63		TLs
		1.00 - 2.00	B										Firm to stiff, light brown, slightly sandy slightly gravelly CLAY. Sand is fine to coarse. Gravel is fine to coarse, sub-angular to sub-rounded, Limestone lithology.
		1.00 - 2.00	D										TLs
		2.00 - 3.00	B										
		2.00 - 3.00	D										
		2.00	SPT(C)	N=15 (3,4/3,4,4,4)									
		3.00 - 4.00	B										
		3.00 - 4.00	D										
		3.00	SPT(C)	N=19 (4,4/5,4,5,5)									
		4.00 - 5.00	B										
		4.00 - 5.00	D										
		4.00	SPT(C)	N=19 (4,4/5,4,5,5)									
		5.00 - 6.00	B										
		5.00 - 6.00	D										
		5.00	SPT(C)	N=21 (6,5/5,6,5,5)									
		6.00 - 7.00	B										
		6.00 - 7.00	D										
		6.00	SPT(C)	N=25 (5,6/6,7,6,6)									
		7.00 - 8.00	B										
		7.00 - 8.00	D										
		7.00	SPT(C)	N=28 (7,7/6,7,7,8)									
		8.00	U										
		8.00 - 9.00	B										
		8.00 - 9.00	D										
		9.00 - 10.00	B										
		9.00 - 10.00	D							9.00	41.63		
		9.00	SPT(C)	N=40 (10,10/11,9,10,10)									
					TCR	SCR	RQD						

Shift Data

Date & Time	Depth (m bgl)	Water (m bgl)	Remarks
15/09/2021 08:00	0.00		Start of shift.
15/09/2021 18:00	10.70	Dry	End of shift.
29/09/2021 08:00	0.00		Start of shift.
29/09/2021 18:00	15.00	Dry	End of shift
30/09/2021 08:00	15.00	Dry	Start of shift
30/09/2021 18:00	25.00	18.00	End of borehole.

Chiselling Details

Top (m bgl)	Base (m bgl)	Duration (hh:mm)	Tool
10.60	10.70	01:00	Chisel.

Plant	Dando 2000 & Deltabase 520
Method	Compressed air mist.

Hole Details		Casing Details	
Depth (m)	Diameter (mm)	Depth (m)	Diameter (mm)
10.70	200	10.70	200
25.00	131	25.00	131

Remarks

Cable percussion borehole terminated at 10.70m bgl, obstruction. Rotary open hole terminated at 25.0m bgl, required depth. Unable to recover overburden by RC drill method. Small disturbed samples and split spoons taken as representative of strata.

Groundwater Details

Strike (m bgl)	Rose (m bgl)	After (Mins)	Remarks
24.00	18.90	20	See shift data

Priority Geotechnical Ltd. Tel: 021 4631600 www.prioritygeotechnical.ie	Drilled By: KM	Logged By: JR	Location: **WTP-BH043**	Sheet 2 of 3

Project Name	Water Supply Project - Ground Investigation Contract - Lot 1	**Project No.** P21060_F01	**Co-ords**	572222E - 670810N	**Hole Type** CP+RC
Location	Water Treatment Plant		**Level**	50.63 m OD	**Scale** 1:50
Client	Irish Water		**Date**	15/09/2021 - 30/09/2021	

Backfill	Water Strike (m bgl)	Sampling and In-Situ Testing: Depth (m bgl)	Type	Results	Coring %: TCR	SCR	RQD	FI	Spacing (mm)	Depth (m bgl)	Level (mOD)	Legend	Stratum Description
		10.00 - 10.70 10.00 - 10.70 10.00	B D SPT(C)	N=63 (9,11/11,12,15,25)									Stiff, light brown grey, slightly sandy slightly gravelly CLAY with low cobble content. Sand is fine to coarse. Gravel is fine to coarse, sub-rounded, Limestone lithology. Cobbles are sub-rounded, 63-130mm dia., Limestone lithology. TLs
		10.50 - 12.00	D							10.70	39.93		
		12.00 12.00 - 13.50 12.00	SPTLS D SPT(C)	N=31 (8,9/8,7,8,8)									Stiff, brown, slightly sandy slightly gravelly CLAY. Sand is fie to coarse. Gravel is fine to coarse, sub-angular, Limestone lithology. TLs
		13.50 13.50 - 15.00 13.50	SPTLS D SPT(C)	N=27 (6,6/7,8,6,6)									
		15.00 15.00	D SPT(C)	N=22 (5,4/5,6,6,5)						15.00	35.63		Stiff, brown, slightly sandy gravelly CLAY. Sand is fie to coarse. Gravel is fine to coarse, sub-angular, Limestone lithology. TLs
		16.50 - 18.00 16.50	D SPT(C)	25 (14,18/25 for 75mm)									
		18.00	SPT(C)	43 (16,19/43 for 150mm)						18.00	32.63		Firm, brown, slightly sandy slightly
					TCR	SCR	RQD						

Shift Data

Date & Time	Depth (m bgl)	Water (m bgl)	Remarks
15/09/2021 08:00	0.00		Start of shift.
15/09/2021 18:00	10.70	Dry	End of shift.
29/09/2021 08:00	0.00		Start of shift.
29/09/2021 18:00	15.00	Dry	End of shift
30/09/2021 08:00	15.00	Dry	Start of shift
30/09/2021 18:00	25.00	18.00	End of borehole.

Chiselling Details

Top (m bgl)	Base (m bgl)	Duration (hh:mm)	Tool
10.60	10.70	01:00	Chisel.

Plant	Dando 2000 & Deltabase 520
Method	Compressed air mist.

Hole Details		Casing Details	
Depth (m)	Diameter (mm)	Depth (m)	Diameter (mm)
10.70	200	10.70	200
25.00	131	25.00	131

Remarks

Cable percussion borehole terminated at 10.70m bgl, obstruction. Rotary open hole terminated at 25.0m bgl, required depth. Unable to recover overburden by RC drill method. Small disturbed samples and split spoons taken as representative of strata.

Groundwater Details

Strike (m bgl)	Rose (m bgl)	After (Mins)	Remarks
24.00	18.90	20	See shift data

pgl priority geotechnical

Priority Geotechnical Ltd.
Tel: 021 4631600
www.prioritygeotechnical.ie

Drilled By	Location
KM	**WTP-BH043**
Logged By	Sheet 3 of 3
JR	

Project Name	Water Supply Project - Ground Investigation Contract - Lot 1	**Project No.** P21060_F01	**Co-ords**	572222E - 670810N	**Hole Type** CP+RC
Location	Water Treatment Plant		**Level**	50.63 m OD	**Scale** 1:50
Client	Irish Water		**Date**	15/09/2021 - 30/09/2021	

Backfill	Water Strike (m bgl)	Sampling and In-Situ Testing: Depth (m bgl)	Type	Results	Coring %: TCR	SCR	RQD	FI	Spacing (mm)	Depth (m bgl)	Level (mOD)	Legend	Stratum Description
		18.50	SPTLS										Firm, brown, slightly sandy slightly gravelly CLAY. Sand is fie to coarse. Gravel is fine to coarse, sub-angular, Limestone lithology. TLs
	▼	19.50	SPT(C)	N=68 (12,12/14,10,20,24)									
		21.00	SPTLS							21.00	29.63		
		21.00	SPT(C)	25 (18,25/25 for 75mm)									Firm, brown, slightly sandy gravelly CLAY. Sand is fie to coarse. Gravel is fine to coarse, sub-angular, Limestone lithology. TLs
		22.50	SPTLS							22.50	28.13		
		22.50	SPT(C)	50 (21,25/50 for 0mm)									Grey brown, sandy very clayey GRAVEL. Sand is fine to coarse. Gravel is fine to coarse, sub-angular, imestone lithology. TLs
	▽	24.00	SPT(C)	50 (18,25/50 for 0mm)									
		25.00	SPT(C)	25 (19,19/25 for 75mm)						25.00	25.63		End of Borehole at 25.000m
					TCR	SCR	RQD						

Shift Data

Date & Time	Depth (m bgl)	Water (m bgl)	Remarks
15/09/2021 08:00	0.00		Start of shift.
15/09/2021 18:00	10.70	Dry	End of shift.
29/09/2021 08:00	0.00		Start of shift.
29/09/2021 18:00	15.00	Dry	End of shift
30/09/2021 08:00	15.00	Dry	Start of shift
30/09/2021 18:00	25.00	18.00	End of borehole.

Chiselling Details

Top (m bgl)	Base (m bgl)	Duration (hh:mm)	Tool
10.60	10.70	01:00	Chisel.

Plant	Dando 2000 & Deltabase 520
Method	Compressed air mist.

Hole Details		Casing Details	
Depth (m)	Diameter (mm)	Depth (m)	Diameter (mm)
10.70	200	10.70	200
25.00	131	25.00	131

Remarks

Cable percussion borehole terminated at 10.70m bgl, obstruction. Rotary open hole terminated at 25.0m bgl, required depth. Unable to recover overburden by RC drill method. Small disturbed samples and split spoons taken as representative of strata.

Groundwater Details

Strike (m bgl)	Rose (m bgl)	After (Mins)	Remarks
24.00	18.90	20	See shift data

pgl priority geotechnical	**Priority Geotechnical Ltd.** **Tel: 021 4631600** **www.prioritygeotechnical.ie**	**Drilled By** KM **Logged By** KM	**Location** **WTP-BH044** Sheet 1 of 3

Project Name	Water Supply Project - Ground Investigation Contract - Lot 1	**Project No.** P21060_F01	**Co-ords**	572285E - 670791N	**Hole Type** CP+RC
Location	Water Treatment Plant		**Level**	53.06 m OD	**Scale** 1:50
Client	Irish Water		**Date**	16/09/2021 - 07/10/2021	

Backfill	Water Strike (m bgl)	Sampling and In-Situ Testing: Depth (m bgl)	Type	Results	Coring %: TCR	SCR	RQD	FI	Spacing (mm)	Depth (m bgl)	Level (mOD)	Legend	Stratum Description
		0.00 - 1.00 0.00 - 1.00	B D										(TOPSOIL) TPS
										0.40	52.66		Brown grey, slightly gravelly CLAY with low cobble content. Sand is fine to coarse. Gravel is fine to coarse, sub-angular, Sandstone lithology. Cobbles are sub-angular to sub-rounded, 63-90mm dia., Limestone lithology TLs
		1.00 1.00 - 2.00 1.00 - 2.00	U B D							1.00	52.06		Stiff, brown, slightly sandy slightly gravelly CLAY with low cobble content. Sand is fine to coarse. Gravel is fine to coarse, sub-angular to sub-rounded. Cobbles are 63mm to 80mm dia, sub-angular to sub-rounded, Limestone lithology. TLs
		2.00 - 3.00 2.00 - 3.00 2.00	B D SPT(C)	N=23 (5,5/6,5,6,6)									
		3.00 - 4.00 3.00 - 4.00 3.00	B D SPT(C)	N=27 (6,7/6,6,7,8)									
		4.00 - 5.00 4.00 - 5.00 4.00	B D SPT(C)	N=32 (7,8/8,6,9,9)									
		5.00 - 6.00 5.00 - 6.00 5.00	B D SPT(C)	N=34 (7,8/8,9,8,9)									
		6.00 - 7.00 6.00 - 7.00 6.00	B D SPT(C)	N=40 (9,10/10,9,11,10)									
		7.00	SPT(C)	50 (11,12/50 for 150mm)									
										7.40	45.66		Open hole boring. Driller described: Stiff, brown, slightly sandy slightly gravelly CLAY. Sand is fie to coarse. Gravel is fine to coarse, sub-angular, Limestone lithology. TLs
		9.00	SPT(C)	N=32 (8,6/7,8,8,9)									
					TCR	SCR	RQD						

Shift Data

Date & Time	Depth (m bgl)	Water (m bgl)	Remarks
16/09/2021 08:00	0.00		Start of shift.
16/09/2021 18:00	7.40	Dry	End of shift.
07/10/2021 08:00	0.00		Start of shift.
07/10/2021 18:00	23.00	Dry	End of borehole.

Chiselling Details

Top (m bgl)	Base (m bgl)	Duration (hh:mm)	Tool
3.75	3.80	01:00	Chisel
7.30	7.40	01:00	Chisel

Plant	Dando 2000 & Deltabase 520
Method	Compressed air mist.

Hole Details		Casing Details	
Depth (m)	Diameter (mm)	Depth (m)	Diameter (mm)
7.40	200	7.40	200
23.00	131	23.00	131

Remarks

Cable borehole terminated at 7.40m bgl, obstruction. Rotary borehole terminated at 23.00m bgl. Unable to recover overburden by RC drill method. Small disturbed samples and split spoons taken as representative of strata.

Groundwater Details

Strike (m bgl)	Rose (m bgl)	After (Mins)	Remarks
			None encountered

Priority Geotechnical Ltd.
Tel: 021 4631600
www.prioritygeotechnical.ie

Drilled By	Location
KM	**WTP-BH044**
Logged By	
KM	Sheet 2 of 3

Project Name	Water Supply Project - Ground Investigation Contract - Lot 1	**Project No.** P21060_F01	**Co-ords**	572285E - 670791N	**Hole Type** CP+RC
Location	Water Treatment Plant		**Level**	53.06 m OD	**Scale** 1:50
Client	Irish Water		**Date**	16/09/2021 - 07/10/2021	

Backfill	Water Strike (m bgl)	Sampling and In-Situ Testing: Depth (m bgl)	Type	Results	Coring %: TCR	SCR	RQD	FI	Spacing (mm)	Depth (m bgl)	Level (mOD)	Legend	Stratum Description
		10.00 - 12.00	D										Open hole boring. Driller described: Stiff, brown, slightly sandy slightly gravelly CLAY. Sand is fie to coarse. Gravel is fine to coarse, sub-angular, Limestone lithology. TLs
		10.50 10.50	SPTLS SPT(C)	N=25 (6,8/5,6,7,7)						10.50	42.56		Open hole boring. Driller described: Stiff, brown, slightly sandy gravelly CLAY. Sand is fie to coarse. Gravel is fine to coarse, sub-angular to sub rounded, Limestone lithology. TLs
		12.00 12.00 - 14.00 12.00	SPTLS D SPT(C)	N=32 (10,8/8,9,8,7)									
		13.50 13.50	SPTLS SPT(C)	N=23 (8,6/6,5,6,6)									
		14.00 - 16.00	D										
		15.00 15.00	SPTLS SPT(C)	N=34 (5,7/9,8,8,9)									
		16.00 - 18.00	D										
		16.50 16.50	SPTLS SPT(C)	N=35 (10,9/9,8,10,8)									
		18.00 18.00	SPTLS SPT(C)	N=37 (12,12/10,10,8,9)									
					TCR	SCR	RQD						

Shift Data

Date & Time	Depth (m bgl)	Water (m bgl)	Remarks
16/09/2021 08:00	0.00		Start of shift.
16/09/2021 18:00	7.40	Dry	End of shift.
07/10/2021 08:00	0.00		Start of shift.
07/10/2021 18:00	23.00	Dry	End of borehole.

Chiselling Details

Top (m bgl)	Base (m bgl)	Duration (hh:mm)	Tool
3.75	3.80	01:00	Chisel
7.30	7.40	01:00	Chisel

Plant	Dando 2000 & Deltabase 520
Method	Compressed air mist.

Hole Details		Casing Details	
Depth (m)	Diameter (mm)	Depth (m)	Diameter (mm)
7.40	200	7.40	200
23.00	131	23.00	131

Remarks

Cable borehole terminated at 7.40m bgl, obstruction. Rotary borehole terminated at 23.00m bgl. Unable to recover overburden by RC drill method. Small disturbed samples and split spoons taken as representative of strata.

Groundwater Details

Strike (m bgl)	Rose (m bgl)	After (Mins)	Remarks
			None encountered

Priority Geotechnical Ltd.
Tel: 021 4631600
www.prioritygeotechnical.ie

Drilled By	Location
KM	**WTP-BH044**
Logged By	Sheet 3 of 3
KM	

Project Name	Water Supply Project - Ground Investigation Contract - Lot 1	**Project No.** P21060_F01	**Co-ords**	572285E - 670791N	**Hole Type** CP+RC
Location	Water Treatment Plant		**Level**	53.06 m OD	**Scale** 1:50
Client	Irish Water		**Date**	16/09/2021 - 07/10/2021	

Backfill	Water Strike (m bgl)	Sampling and In-Situ Testing			Coring %			FI	Spacing (mm)	Depth (m bgl)	Level (mOD)	Legend	Stratum Description
		Depth (m bgl)	Type	Results	TCR	SCR	RQD						
		19.50 19.50	SPTLS SPT(C)	N=34 (10,8/8,8,9,9)									Open hole boring. Driller described: Stiff, brown, slightly sandy gravelly CLAY. Sand is fie to coarse. Gravel is fine to coarse, sub-angular to sub rounded, Limestone lithology. TLs
		21.00 21.00	SPTLS SPT(C)	N=30 (12,12/10,6,7,7)									
		22.50 22.50	SPTLS SPT(C)	N=42 (9,8/10,8,12,12)									
										23.00	30.06		End of Borehole at 23.000m
					TCR	SCR	RQD						

19 20 21 22 23 24 25 26 27

Shift Data

Date & Time	Depth (m bgl)	Water (m bgl)	Remarks
16/09/2021 08:00	0.00		Start of shift.
16/09/2021 18:00	7.40	Dry	End of shift.
07/10/2021 08:00	0.00		Start of shift.
07/10/2021 18:00	23.00	Dry	End of borehole.

Chiselling Details

Top (m bgl)	Base (m bgl)	Duration (hh:mm)	Tool
3.75	3.80	01:00	Chisel
7.30	7.40	01:00	Chisel

Plant	Dando 2000 & Deltabase 520
Method	Compressed air mist.

Hole Details		Casing Details	
Depth (m)	Diameter (mm)	Depth (m)	Diameter (mm)
7.40	200	7.40	200
23.00	131	23.00	131

Remarks

Cable borehole terminated at 7.40m bgl, obstruction. Rotary borehole terminated at 23.00m bgl. Unable to recover overburden by RC drill method. Small disturbed samples and split spoons taken as representative of strata.

Groundwater Details

Strike (m bgl)	Rose (m bgl)	After (Mins)	Remarks
			None encountered

pgl priority geotechnical	**Priority Geotechnical Ltd.** **Tel: 021 4631600** **www.prioritygeotechnical.ie**	**Drilled By:** AK **Logged By:** CS	Borehole No. **WTP-BH045** Sheet 1 of 3

Project Name: Water Supply Project - Ground Investigation Contract - Lot 1	**Project No.** P21060_F01	**Co-ords:** 572188E - 670781N	**Hole Type** GeoBoreS + RC
Location: Water Treatment Plant		**Level:** 48.41 m OD	**Scale** 1:50
Client: Irish Water		**Dates:** 12/10/2021 15/10/2021	

Well	Water Strike (m)	Depth (m)	Sample/ Nspt/ Fractures	Coring (%) TCR	SCR	RQD	Depth (m) / Fl (/m)	Level (mOD)	Legend	Stratum Description
		0.00 - 1.50	GB				0.10	48.31		(TOPSOIL) TPS
		0.00 - 1.50		35						Firm, brown, slightly sandy slightly gravelly CLAY. Sand is fine to coarse. Gravel is fine to coarse, sub-angular to sub-rounded, Limestone lithology. TLs
		1.50 - 3.50	GB				1.50	46.91		Firm, brown, slightly sandy slightly gravelly CLAY with low cobble content. Sand is fine to coarse. Gravel is fine to coarse, sub-angular to sub-rounded, Limestone lithology. Cobbles are sub-rounded, 63-110mm dia., Limestone lithology. TLs
		2.00	G							
		1.50 - 3.50		100						
		3.00	G				3.00	45.41		Firm, brown, slightly sandy slightly gravelly CLAY. Sand is fine to coarse. Gravel is fine to coarse, sub-angular to sub-rounded, Limestone lithology. TLs
		3.50 - 5.00	GB							
		3.60	G							
		3.50 - 5.00		100						
							4.50	43.91		Stiff, brown, slightly sandy slightly gravelly CLAY with low cobble content. Sand is fine to coarse. Gravel is fine to coarse, sub-angular to sub-rounded, Limestone lithology. Cobbles are sub-rounded, 63-70mm dia., Limestone lithology. TLs
							5.00	43.41		No recovery. Assumed: No recovery. Assumed: Brown, slightly sandy slightly gravelly CLAY. TLs
		5.00 - 7.00		0						*5.00m - 7.00m: Cored test pocket using T6H barrel (76mm) for in-situ HDP 95 tests.*
		6.50 - 8.00	GB							
							7.00	41.41		Stiff, brown, slightly sandy slightly gravelly CLAY with low cobble content. Sand is fine to coarse. Gravel is fine to coarse, sub-angular to sub-rounded, Limestone lithology. Cobbles are sub-rounded, 63-70mm dia., Limestone lithology. TLs
		7.00 - 8.00		60						
							8.00	40.41		No recovery. Assumed: Brown, slightly sandy slightly gravelly CLAY. TLs
		8.00 - 9.50		0						*8.00m - 9.60m: Cored test pocket using T6H barrel (76mm) for in-situ HDP 95 tests.*

Groundwater:

Struck (m bgl)	Level (m bgl)	After (min)	Sealed	Comment
				See shift data.

Hole Details		Casing Details	
Depth (m)	Diameter (mm)	Depth (m)	Diameter (mm)
24.00	104	24.00	104

Equipment:	Soilmech PSM
Method:	Compressed air mist.

Remarks:

Geobore S hole. Borehole terminated at 24.00m bgl, required depth. 50mm dia. standpipe installed. Response zone from 18.00m - 21.50m bgl.

Shift Data:

Groundwater (m bgl)	Shift	Hole Depth (m bgl)	Remarks
	12/10/2021 08:00	0.00	Start of shift.
Dry	12/10/2021 18:00	1.50	End of shift.
Dry	13/10/2021 08:00	1.50	Start of shift.
Dry	13/10/2021 18:00	9.50	End of shift.
7.00	14/10/2021 08:00	9.50	Start of shift.
7.00	14/10/2021 18:00	17.00	End of shift.

pgl priority geotechnical	**Priority Geotechnical Ltd.** **Tel: 021 4631600** **www.prioritygeotechnical.ie**	**Drilled By:** AK **Logged By:** CS	Borehole No. **WTP-BH045** Sheet 2 of 3

Project Name:	Water Supply Project - Ground Investigation Contract - Lot 1	**Project No.** P21060_F01	**Co-ords:** 572188E - 670781N	**Hole Type** GeoBoreS + RC
Location:	Water Treatment Plant		**Level:** 48.41 m OD	**Scale** 1:50
Client:	Irish Water		**Dates:** 12/10/2021	15/10/2021

Well	Water Strike (m)	Depth (m)	Sample/ Nspt/ Fractures	Coring (%) TCR	SCR	RQD	Depth (m) / Fl (/m)	Level (mOD)	Legend	Stratum Description
										No recovery. Assumed: Brown, slightly sandy slightly gravelly CLAY. TLs
		~~9.50 - 11.00~~	GB				9.50	38.91		
		9.50 - 11.00		100						Stiff, brown, slightly sandy slightly gravelly CLAY. Sand is fine to coarse. Gravel is fine to coarse, sub-angular to sub-rounded, Limestone lithology. TLs
		10.50 - 10.90	G							
		~~11.00 - 12.50~~	GB							
		11.60	G							
		11.00 - 12.50		100						
		~~12.50 - 14.00~~	GB							
		12.50 - 14.00		100						
		~~14.00 - 15.60~~	C							*14.00m - 15.60m: Cored test pocket using T6H barrel (76mm) for in-situ HDP 95 tests.*
		14.00 - 15.60		100						
							15.50	32.91		No recovery. Liner stuck in barrel. Assumed: Brown, slightly sandy slightly gravelly CLAY. TLs
		15.60 - 17.00		0						
		~~17.00 - 18.50~~	GB				17.00	31.41		Grey brown, slightly sandy GRAVEL with medium cobble content. Sand is fine to coarse. Gravel is medium to coarse, sub-rounded, Limestone lithology. Cobbles are sub-rounded, 63-80mm dia., Limestone lithology.
		17.00 - 18.50		66						

10 11 12 13 14 15 16 17 18

Groundwater:

Struck (m bgl)	Level (m bgl)	After (min)	Sealed	Comment
				See shift data.

Hole Details		Casing Details	
Depth (m)	Diameter (mm)	Depth (m)	Diameter (mm)
24.00	104	24.00	104

Equipment: Soilmech PSM

Method: Compressed air mist.

Remarks:

Geobore S hole. Borehole terminated at 24.00m bgl, required depth. 50mm dia. standpipe installed. Response zone from 18.00m - 21.50m bgl.

Shift Data:

Groundwater (m bgl)	Shift	Hole Depth (m bgl)	Remarks
	12/10/2021 08:00	0.00	Start of shift.
Dry	12/10/2021 18:00	1.50	End of shift.
Dry	13/10/2021 08:00	1.50	Start of shift.
Dry	13/10/2021 18:00	9.50	End of shift.
7.00	14/10/2021 08:00	9.50	Start of shift.
7.00	14/10/2021 18:00	17.00	End of shift.

pgl priority geotechnical	**Priority Geotechnical Ltd.** **Tel: 021 4631600** **www.prioritygeotechnical.ie**	**Drilled By:** AK **Logged By:** CS	Borehole No. **WTP-BH045** Sheet 3 of 3

Project Name:	Water Supply Project - Ground Investigation Contract - Lot 1	**Project No.** P21060_F01	**Co-ords:** 572188E - 670781N	**Hole Type** GeoBoreS + RC
Location:	Water Treatment Plant		**Level:** 48.41 m OD	**Scale** 1:50
Client:	Irish Water		**Dates:** 12/10/2021	15/10/2021

Well	Water Strike (m)	Depth (m)	Sample/ Nspt/ Fractures	Coring (%) TCR	SCR	RQD	Depth (m) / Fl (/m)	Level (mOD)	Legend	Stratum Description
		~~18.50 - 20.00~~	GB							Grey brown, slightly sandy GRAVEL with medium cobble content. Sand is fine to coarse. Gravel is medium to coarse, sub-rounded, Limestone lithology. Cobbles are sub-rounded, 63-80mm dia., Limestone lithology. TLs *17.00m: Cobbles blocking catcher box, slow drilling.*
		18.50 - 20.00		66						
		~~20.00 - 24.00~~	GB				20.00	28.41		Stiff, brown, slightly sandy slightly gravelly CLAY with low cobble content. Sand is fine to coarse. Gravel is fine to coarse, sub-angular to sub-rounded, Limestone lithology. Cobbles are sub-rounded, 65mm dia., Limestone lithology. TLs
		20.00 - 24.00		35						
							24.00	24.41		End of Borehole at 24.000m

Groundwater:

Struck (m bgl)	Level (m bgl)	After (min)	Sealed	Comment
				See shift data.

Hole Details		Casing Details	
Depth (m)	Diameter (mm)	Depth (m)	Diameter (mm)
24.00	104	24.00	104

Equipment:	Soilmech PSM
Method:	Compressed air mist.

Remarks:

Geobore S hole. Borehole terminated at 24.00m bgl, required depth. 50mm dia. standpipe installed. Response zone from 18.00m - 21.50m bgl.

Shift Data:

Groundwater (m bgl)	Shift	Hole Depth (m bgl)	Remarks
	12/10/2021 08:00	0.00	Start of shift.
Dry	12/10/2021 18:00	1.50	End of shift.
Dry	13/10/2021 08:00	1.50	Start of shift.
Dry	13/10/2021 18:00	9.50	End of shift.
7.00	14/10/2021 08:00	9.50	Start of shift.
7.00	14/10/2021 18:00	17.00	End of shift.

Priority Geotechnical Ltd.
Tel: 021 4631600
www.prioritygeotechnical.ie

Drilled By	Location
KM	**WTP-BH046**
Logged By	Sheet 1 of 3
CS	

Project Name	Water Supply Project - Ground Investigation Contract - Lot 1	**Project No.** P21060_F01	**Co-ords**	572195E - 670722N	**Hole Type** CP+RC
Location	Water Treatment Plant		**Level**	47.69 m OD	**Scale** 1:50
Client	Irish Water		**Date**	02/11/2021 - 10/11/2021	

Backfill	Water Strike (m bgl)	Sampling and In-Situ Testing: Depth (m bgl)	Type	Results	Coring %: TCR	SCR	RQD	FI	Spacing (mm)	Depth (m bgl)	Level (mOD)	Legend	Stratum Description
		0.00 - 1.00 0.00 - 1.00	B D										(TOPSOIL) TPS
										0.50	47.19		Light brown, slightly sandy, slightly gravelly CLAY. Sand is fine to coarse. Gravel is fine to coarse, sub-angular to sub-rounded. TLs
		1.00 - 2.00 1.00 - 2.00 1.00	B D SPT(C)	N=13 (2,2/3,3,4,3)						1.00	46.69		Firm becoming stiff, light brown, slightly sandy slightly gravelly CLAY. Sand is fine to coarse. Gravel is fine to coarse, sub-angular to sub-rounded, Limestone. TLs
		2.00 - 3.00 2.00 - 3.00 2.00	B D SPT(C)	N=15 (3,4/3,4,4,4)									
		3.00 - 4.00 3.00 - 4.00 3.00	B D SPT(C)	N=21 (3,4/4,5,6,6)									
		4.00 - 5.00 4.00 - 5.00 4.00	B D SPT(C)	N=25 (5,5/6,7,6,6)									
		5.00 - 6.00 5.00 - 6.00 5.00	B D SPT(C)	N=31 (8,7/6,9,8,8)						5.00	42.69		Stiff, grey brown with orange mottling, slightly sandy slightly gravelly CLAY. Sand is fine to coarse. Gravel is fine to coarse, sub-angular to sub-rounded, Limestone lithology. TLs
		6.00 - 7.00 6.00 - 7.00 6.00	B D SPT(C)	N=35 (7,8/8,9,8,10)									
		7.00	SPT(C)	50 (12,15/50 for 80mm)									
										7.40	40.29		Open hole boring. Stiff, brown, slightly gravelly CLAY. Sand is fine to coarse. Gravel is fine to coarse, sub-angular, Limestone lithology. TLs
					TCR	SCR	RQD						

Shift Data

Date & Time	Depth (m bgl)	Water (m bgl)	Remarks
02/11/2021 08:00	0.00		Start of shift
02/11/2021 18:00	7.40	Dry	End of borehole.
09/11/2021 08:00	0.00		Start of shift.
09/11/2021 18:00	18.00	Dry	End of shift
10/11/2021 08:00	18.00	Dry	Start of shift
10/11/2021 18:00	20.50	12.10	End of borehole.

Chiselling Details

Top (m bgl)	Base (m bgl)	Duration (hh:mm)	Tool
7.30	7.40	01:00	Chisel.

Plant	Dando 2000 & Deltabase 520
Method	Compressed air mist.

Hole Details		Casing Details	
Depth (m)	Diameter (mm)	Depth (m)	Diameter (mm)
7.40	200	7.40	200
20.50	131	20.50	131
23.50	76		

Remarks

Cable percussion borehole terminated at 7.40m bgl, obstruction. Rotary borehole terminated at 23.50m bgl, required depth. Unable to recover overburden by RC drill method. Split spoons taken as representative sample

Groundwater Details

Strike (m bgl)	Rose (m bgl)	After (Mins)	Remarks
20.50			See shift data

Priority Geotechnical Ltd.
Tel: 021 4631600
www.prioritygeotechnical.ie

Drilled By	Location
KM	**WTP-BH046**
Logged By	Sheet 2 of 3
CS	

Project Name	Water Supply Project - Ground Investigation Contract - Lot 1	**Project No.** P21060_F01	**Co-ords**	572195E - 670722N	**Hole Type** CP+RC
Location	Water Treatment Plant		**Level**	47.69 m OD	**Scale** 1:50
Client	Irish Water		**Date**	02/11/2021 - 10/11/2021	

Backfill	Water Strike (m bgl)	Sampling and In-Situ Testing: Depth (m bgl)	Type	Results	Coring %: TCR	SCR	RQD	FI	Spacing (mm)	Depth (m bgl)	Level (mOD)	Legend	Stratum Description
													Open hole boring. Stiff, brown, slightly gravelly CLAY. Sand is fine to coarse. Gravel is fine to coarse, sub-angular, Limestone lithology. TLs
		10.50	SPT(C)	N=30 (8,8/6,7,8,9)									
		12.00	SPTLS										
		12.00	SPT(C)	N=34 (10,8/8,7,9,10)									
		13.50	SPT(C)	N=24 (7,6/5,6,6,7)									
		15.00	SPTLS										
		15.00	SPT(C)	N=43 (10,10/12,12,9,10)									
		16.50	SPTLS										
		16.50	SPT(C)	N=42 (8,8/9,9,12,12)									
		18.00	SPTLS										
		18.00	SPT(C)	N=43 (12,12/11,10,9,13)									
					TCR	SCR	RQD						

Shift Data

Date & Time	Depth (m bgl)	Water (m bgl)	Remarks
02/11/2021 08:00	0.00		Start of shift
02/11/2021 18:00	7.40	Dry	End of borehole.
09/11/2021 08:00	0.00		Start of shift.
09/11/2021 18:00	18.00	Dry	End of shift
10/11/2021 08:00	18.00	Dry	Start of shift
10/11/2021 18:00	20.50	12.10	End of borehole.

Chiselling Details

Top (m bgl)	Base (m bgl)	Duration (hh:mm)	Tool
7.30	7.40	01:00	Chisel.

Plant	Dando 2000 & Deltabase 520
Method	Compressed air mist.

Hole Details		Casing Details	
Depth (m)	Diameter (mm)	Depth (m)	Diameter (mm)
7.40	200	7.40	200
20.50	131	20.50	131
23.50	76		

Remarks

Cable percussion borehole terminated at 7.40m bgl, obstruction.
Rotary borehole terminated at 23.50m bgl, required depth.
Unable to recover overburden by RC drill method. Split spoons taken as representative sample

Groundwater Details

Strike (m bgl)	Rose (m bgl)	After (Mins)	Remarks
20.50			See shift data

Priority Geotechnical Ltd. Tel: 021 4631600 www.prioritygeotechnical.ie	Drilled By: KM	Logged By: CS	Location: WTP-BH046	Sheet 3 of 3

Project Name	Water Supply Project - Ground Investigation Contract - Lot 1	**Project No.** P21060_F01	**Co-ords**	572195E - 670722N	**Hole Type** CP+RC
Location	Water Treatment Plant		**Level**	47.69 m OD	**Scale** 1:50
Client	Irish Water		**Date**	02/11/2021 - 10/11/2021	

Backfill	Water Strike (m bgl)	Sampling and In-Situ Testing: Depth (m bgl)	Type	Results	Coring %: TCR	SCR	RQD	FI	Spacing (mm)	Depth (m bgl)	Level (mOD)	Legend	Stratum Description
		19.50	SPT(C)	50 (21,4/50 for 0mm)						19.50	28.19		Open hole boring. Stiff, brown, slightly gravelly CLAY. Sand is fine to coarse. Gravel is fine to coarse, sub-angular, Limestone lithology. TLs
	▼	20.50 20.50 - 21.50	SPT(C)	50 (25 for 75mm/50 for 0mm)	100	100	100	12	20mm min 210mm max 80mm avg	20.50	27.19		Open hole boring. Driller described: Dense, BOULDERS. Possible weathered bedrock. TLs
		21.40 21.50 - 22.50	C		100	100	100	3	120mm min 400mm max 250mm avg				Lithology: Strong, grey fossiliferous LIMESTONE with common dark grey muddy bands throughout. Weathering: Slightly weathered with minor clay infill along select fractures and minor brown oxidation colouration in part. Fractures: One set observed dipping circa 85 degrees with undulating rough fracture surfaces and close fracture spacing. LIM
		22.30 22.40 22.50 - 23.50	C C										
		22.75	C		100	100	100	4	150mm min 260mm max 180mm avg				
		23.35	C							23.50	24.19		End of Borehole at 23.500m
					TCR	SCR	RQD						

Shift Data

Date & Time	Depth (m bgl)	Water (m bgl)	Remarks
02/11/2021 08:00	0.00		Start of shift
02/11/2021 18:00	7.40	Dry	End of borehole.
09/11/2021 08:00	0.00		Start of shift.
09/11/2021 18:00	18.00	Dry	End of shift
10/11/2021 08:00	18.00	Dry	Start of shift
10/11/2021 18:00	20.50	12.10	End of borehole.

Chiselling Details

Top (m bgl)	Base (m bgl)	Duration (hh:mm)	Tool
7.30	7.40	01:00	Chisel.

Plant	Dando 2000 & Deltabase 520
Method	Compressed air mist.

Hole Details		Casing Details	
Depth (m)	Diameter (mm)	Depth (m)	Diameter (mm)
7.40	200	7.40	200
20.50	131	20.50	131
23.50	76		

Remarks

Cable percussion borehole terminated at 7.40m bgl, obstruction.
Rotary borehole terminated at 23.50m bgl, required depth.
Unable to recover overburden by RC drill method. Split spoons taken as representative sample

Groundwater Details

Strike (m bgl)	Rose (m bgl)	After (Mins)	Remarks
20.50			See shift data

pgl priority geotechnical	**Priority Geotechnical Ltd.** **Tel: 021 4631600** **www.prioritygeotechnical.ie**	**Drilled By:** GW **Logged By:** JR	Borehole No. **WTP-BH047** Sheet 1 of 2

Project Name: Water Supply Project - Ground Investigation Contract - Lot 1	**Project No.** P21060_F01	**Co-ords:** 572235E - 670675N	**Hole Type** GeoBoreS
Location: Water Treatment Plant		**Level:** 50.28 m OD	**Scale** 1:50
Client: Irish Water		**Dates:** 06/11/2021 06/11/2021	

Well	Water Strike (m)	Depth (m)	Sample/ Nspt/ Fractures	Coring (%) TCR	SCR	RQD	Depth (m) / Fl (/m)	Level (mOD)	Legend	Stratum Description
		0.00 - 1.50		0						No recovery. Driller described: Slightly sandy gravelly CLAY. TLs
		~~1.50 - 3.00~~	GB				1.50	48.78		
		1.50 - 3.00		40						Stiff, light brown, slightly sandy slightly gravelly CLAY. Sand is fine to coarse. Gravel is fine to coarse, sub-angular to sub-rounded, Limestone lithology. TLs
		~~3.00 - 4.50~~	GB N=23 (3,4/4,6,6,7) (C)							
		3.00 - 4.50		53						
		~~4.50 - 6.00~~	GB							
		4.75	G							
		5.10	G							
		4.50 - 6.00		53						
		~~6.00 - 7.50~~	GB N=21 (2,5/4,5,6,6) (C)							
		6.00 - 7.50		60						
		~~7.50 - 9.00~~	GB							
		7.50 - 9.00		33						
		~~9.00 - 10.50~~	GB							

Groundwater:

Struck (m bgl)	Level (m bgl)	After (min)	Sealed	Comment
				None encountered.

Hole Details		Casing Details	
Depth (m)	Diameter (mm)	Depth (m)	Diameter (mm)
10.50	104	10.50	104

Equipment: Soilmec PSM

Method: Compressed air mist.

Remarks:

Originally specified as cable percussion, carried out as Geobore S due to lack of availability of cable percussion rig. Borehole terminated at 10.50m bgl.

Shift Data:

Groundwater (m bgl)	Shift	Hole Depth (m bgl)	Remarks
Dry	06/11/2021 08:00	0.00	Start of shift.
	06/11/2021 18:00	10.50	End of borehole.

pgl priority geotechnical	**Priority Geotechnical Ltd.** **Tel: 021 4631600** **www.prioritygeotechnical.ie**	**Drilled By:** GW **Logged By:** JR	Borehole No. **WTP-BH047** Sheet 2 of 2

Project Name:	Water Supply Project - Ground Investigation Contract - Lot 1	**Project No.** P21060_F01	**Co-ords:** 572235E - 670675N	**Hole Type** GeoBoreS
Location:	Water Treatment Plant		**Level:** 50.28 m OD	**Scale** 1:50
Client:	Irish Water		**Dates:** 06/11/2021	06/11/2021

Well	Water Strike (m)	Depth (m)	Sample/ Nspt/ Fractures	Coring (%) TCR	SCR	RQD	Depth (m) / Fl (/m)	Level (mOD)	Legend	Stratum Description
		9.52 9.00 - 10.50	N=16 (3,3/4,4,4,4) (C) G	67						Stiff, light brown, slightly sandy slightly gravelly CLAY. Sand is fine to coarse. Gravel is fine to coarse, sub-angular to sub-rounded, Limestone lithology. TLs
			N=31 (4,5/7,7,8,9) (C)				10.50	39.78		End of Borehole at 10.500m

10 11 12 13 14 15 16 17 18

Groundwater:

Struck (m bgl)	Level (m bgl)	After (min)	Sealed	Comment
				None encountered.

Hole Details		Casing Details	
Depth (m)	Diameter (mm)	Depth (m)	Diameter (mm)
10.50	104	10.50	104

Equipment:	Soilmec PSM
Method:	Compressed air mist.

Remarks:

Originally specified as cable percussion, carried out as Geobore S due to lack of availability of cable percussion rig. Borehole terminated at 10.50m bgl.

Shift Data:

Groundwater (m bgl)	Shift	Hole Depth (m bgl)	Remarks
	06/11/2021 08:00	0.00	Start of shift.
Dry	06/11/2021 18:00	10.50	End of borehole.

pgl priority geotechnical	**Priority Geotechnical Ltd.** **Tel: 021 4631600** **www.prioritygeotechnical.ie**	**Drilled By** PC **Logged By** JR	Borehole No. **WTP-BH048** Sheet 1 of 1

Project Name	Water Supply Project - Ground Investigation Contract - Lot 1	**Project No.** P21060_F01	**Co-ords**	572235E - 670737N	**Hole Type** CP
Location	Water Treatment Plant		**Level**	50.60 m OD	**Scale** 1:50
Client	Irish Water		**Date**	17/09/2021 - 20/09/2021	

Well Backfill	Water Strike (m bgl)	Sample and In Situ Testing: Depth (m bgl)	Type	Results	Depth (m bgl)	Level (mOD)	Legend	Stratum Description
		0.00 - 1.00 0.00 - 1.00	B D		0.40	50.20		(TOPSOIL) TPS
		1.00 - 2.00 1.00 - 2.00 1.00	B D SPT (C)	N=12 (2,3/3,3,3,3)	1.00	49.60		Brown, slightly gravelly CLAY with rootlets. Gravel is fine to coarse, sub-angular to sub-rounded. TLs
		2.00 - 3.00 2.00 - 3.00 2.00	B D SPT (C)	N=13 (2,3/3,4,3,3)				Firm to stiff, brown grey, slightly gravelly slightly slightly sandy CLAY. Sand is fine to coarse. Gravel is fine to coarse, sub-angular to sub-rounded, Limestone lithology. TLs
		3.00 - 3.75 3.00 - 3.75 3.00	B D SPT (C)	N=16 (3,3/4,4,4,4)				
		3.80	SPT (C)	50 (25 for 0mm/50 for 0mm)	3.80	46.80		End of Borehole at 3.800m

1 2 3 4 5 6 7 8 9

Groundwater

Struck (m bgl)	Rose to (m bgl)	After (mins)	Sealed (m bgl)	Comment
				None encountered.

Hole Information

Depth (m bgl)	Hole Dia (mm)	Casing Dia (mm)
	200	200

Equipment Dando 2000

Chiselling Details

Top (m)	Base (m)	Duration (hh:mm)	Tool
3.75	3.80	00:20	Chisel

Remarks

Borehole terminated at 3.80m bgl, obstruction. Borehole relocated to WTP-BH048A. Backfilled with arisings.

Shift Data

GW (m bgl)	Shift	Depth (m bgl)	Remarks
	17/09/2021 08:00	0.00	Start of shift.
Dry	17/09/2021 18:00	3.80	End of borehole.

pgl priority geotechnical	**Priority Geotechnical Ltd.** **Tel: 021 4631600** **www.prioritygeotechnical.ie**	**Drilled By** PC **Logged By** JR	Borehole No. **WTP-BH048A** Sheet 1 of 1

Project Name	Water Supply Project - Ground Investigation Contract - Lot 1	**Project No.** P21060_F01	**Co-ords**	572232E - 670741N	**Hole Type** CP
Location	Water Treatment Plant		**Level**	50.25 m OD	**Scale** 1:50
Client	Irish Water		**Date**	20/09/2021 - 20/09/2021	

Well Backfill	Water Strike (m bgl)	Sample and In Situ Testing: Depth (m bgl)	Type	Results	Depth (m bgl)	Level (mOD)	Legend	Stratum Description
		0.00 - 1.00 0.00 - 1.00	B D		0.40	49.85		(TOPSOIL) TPS
		1.00 - 2.00 1.00 - 2.00 1.00	B D SPT (C)	N=15 (3,3/4,3,4,4)				Firm to stiff, brown, slightly sandy slightly gravelly CLAY. Sand is fine to coarse. Gravel is fine to coarse, sub-angular to sub-rounded, Limestone & Sandstone lithology. TLs
		2.00	SPT (C)	50 (5,10/50 for 78mm)				
		2.50	SPT (C)	50 (25 for 0mm/50 for 0mm)	2.50	47.75		End of Borehole at 2.500m

1 2 3 4 5 6 7 8 9

Groundwater

Struck (m bgl)	Rose to (m bgl)	After (mins)	Sealed (m bgl)	Comment
				None encountered.

Hole Information

Depth (m bgl)	Hole Dia (mm)	Casing Dia (mm)
2.50	200	200

Equipment Dando 2000

Chiselling Details

Top (m)	Base (m)	Duration (hh:mm)	Tool
2.40	2.50	01:00	Chisel

Remarks

Borehole terminated at 2.50m bgl due to obstruction. See also WTP-BH048B. Backfilled with arisings.

Shift Data

GW (m bgl)	Shift	Depth (m bgl)	Remarks
	20/09/2021 08:00	0.00	Start of shift.
Dry	20/09/2021 18:00	2.50	End of borehole.

pgl priority geotechnical	**Priority Geotechnical Ltd.** **Tel: 021 4631600** **www.prioritygeotechnical.ie**	**Drilled By** PC **Logged By** JR	Borehole No. **WTP-BH048B** Sheet 1 of 1

Project Name	Water Supply Project - Ground Investigation Contract - Lot 1	**Project No.** P21060_F01	**Co-ords** 572234E - 670740N	**Hole Type** CP
Location	Water Treatment Plant		**Level** 50.31 m OD	**Scale** 1:50
Client	Irish Water		**Date** 22/09/2021 - 22/09/2021	

Well Backfill	Water Strike (m bgl)	Sample and In Situ Testing: Depth (m bgl)	Type	Results	Depth (m bgl)	Level (mOD)	Legend	Stratum Description
		0.00 - 1.00 0.00 - 1.00	B D					(TOPSOIL) TPS
					0.40	49.91		Firm, brown grey, slightly sandy slightly gravelly CLAY. Sand is fine to coarse. Gravel is fine to medium, sub-angular to sub-rounded, Limestone lithology.
		1.00 - 2.00 1.00 - 2.00 1.00	B D SPT (C)	N=15 (3,4/3,4,4,4)				
		2.00 - 3.00 2.00 - 3.00 2.00	B D SPT (C)	N=15 (10,15/4,4,3,4)	2.00	48.31		Firm to stiff, brown, slightly sandy slightly gravelly CLAY. Sand is fine to coarse. Gravel is fine to medium, sub-angular to sub-rounded, Limestone lithology.
		3.00 - 4.00 3.00 - 4.00 3.00	B D SPT (C)	N=21 (4,5/5,6,5,5)				
		4.00	SPT (C)	N=22 (2,3/5,5,6,6)				
		4.50 - 5.00 4.50 - 5.00	B D					
		5.00 - 6.00 5.00 - 6.00 5.00	B D SPT (C)	N=30 (5,6/6,8,8,8)	5.00	45.31		Stiff, brown grey, slightly sandy slightly gravelly CLAY with low cobble content. Sand is fine to coarse. Gravel is fine to coarse, sub-angular to sub-rounded, Limestone lithology. Cobbles are sub-angular, Limestone lithology.
		6.00 - 7.00 6.00 - 7.00 6.00	B D SPT (C)	N=28 (6,7/6,6,7,9)	6.00	44.31		Stiff, brown, slightly sandy slightly gravelly CLAY with low cobble content. Sand is fine to coarse. Gravel is fine to medium, sub-angular to sub-rounded. Cobbles are 63mm to 140mm dia, sub-angular, Sandstone.
		7.00	SPT (C)	50 (6,10/50 for 228mm)				
		7.50	SPT (C)	50 (25 for 0mm/50 for 0mm)	7.50	42.81		End of Borehole at 7.500m

Groundwater

Struck (m bgl)	Rose to (m bgl)	After (mins)	Sealed (m bgl)	Comment
				None encountered.

Hole Information

Depth (m bgl)	Hole Dia (mm)	Casing Dia (mm)
7.50	200	200

Equipment Dando 2000

Chiselling Details

Top (m)	Base (m)	Duration (hh:mm)	Tool
1.80	2.00	01:00	Chisel
5.40	5.60	01:00	Chisel
7.40	7.50	01:00	Chisel

Remarks

Borehole terminated at 7.50m, obstruction.

Shift Data

GW (m bgl)	Shift	Depth (m bgl)	Remarks
	22/09/2021 08:00	0.00	Start of shift.
Dry	22/09/2021 18:00	7.50	End of borehole.

pgl priority geotechnical	**Priority Geotechnical Ltd.** **Tel: 021 4631600** **www.prioritygeotechnical.ie**	**Drilled By:** GW **Logged By:** CS	Borehole No. **WTP-BH049** Sheet 1 of 3

Project Name:	Water Supply Project - Ground Investigation Contract - Lot 1	**Project No.** P21060_F01	**Co-ords:** 572198E - 670641N	**Hole Type** GeoBoreS + RC
Location:	Water Treatment Plant		**Level:** 47.09 m OD	**Scale** 1:50
Client:	Irish Water		**Dates:** 05/11/2021	06/11/2021

Well	Water Strike (m)	Depth (m)	Sample/ Nspt/ Fractures	Coring (%) TCR	SCR	RQD	Depth (m) / Fl (/m)	Level (mOD)	Legend	Stratum Description
		0.00 - 1.50	GB							Stiff, light brown, slightly sandy slightly gravelly CLAY with low cobble content. Sand is fine to coarse. Gravel is fine to coarse, angular to sub-rounded, Limestone lithology. Cobbles are sub-angular, 63-100mm dia., Limestone lithology. TLs
		0.00 - 1.50		53						
		~~1.50 - 3.00~~	GB							
		2.00	G							
		1.50 - 3.00		33						
		~~3.00 - 4.50~~	GB N=18 (3,3/4,3,5,6) (C)							
		3.00 - 4.50		27						
		~~4.50 - 6.00~~	GB							
		5.00	G							
		4.50 - 6.00		33						
		~~6.00 - 7.50~~	GB N=26 (2,5/5,6,7,8) (C)							
		6.00 - 7.50		27						
		~~7.50 - 9.00~~	GB							
		7.50 - 9.00		73			8.25	38.84		Light brown, slightly clayey SAND. Sand is fine to coarse. TLs
		8.40	G				8.30	38.79		Firm to stiff, light brown, slightly sandy
		8.65	G							
		~~9.00 - 10.50~~	GB							

Groundwater:

Struck (m bgl)	Level (m bgl)	After (min)	Sealed	Comment
				None encountered.

Hole Details		Casing Details	
Depth (m)	Diameter (mm)	Depth (m)	Diameter (mm)
16.80	104	16.80	104
21.30	76	21.30	76

Equipment:	Soilmec PSM
Method:	Compressed air mist.

Remarks:

Geobore S hole. Borehole terminated at 21.30m bgl.

Shift Data:

Groundwater (m bgl)	Shift	Hole Depth (m bgl)	Remarks
	05/11/2021 08:00	0.00	Start of shift.
Dry	05/11/2021 18:00	16.80	End of shift.
Dry	06/11/2021 08:00	16.80	Start of shift.
Dry	06/11/2021 18:00	21.30	End of borehole.

pgl priority geotechnical	**Priority Geotechnical Ltd.** **Tel: 021 4631600** **www.prioritygeotechnical.ie**	**Drilled By:** GW **Logged By:** CS	Borehole No. **WTP-BH049** Sheet 2 of 3

Project Name:	Water Supply Project - Ground Investigation Contract - Lot 1	**Project No.** P21060_F01	**Co-ords:** 572198E - 670641N	**Hole Type** GeoBoreS + RC
Location:	Water Treatment Plant		**Level:** 47.09 m OD	**Scale** 1:50
Client:	Irish Water		**Dates:** 05/11/2021	06/11/2021

Well	Water Strike (m)	Depth (m)	Sample/ Nspt/ Fractures	Coring (%) TCR	SCR	RQD	Depth (m) / Fl (/m)	Level (mOD)	Legend	Stratum Description
			N=15 (1,3/3,4,4,4) (C)							Firm to stiff, light brown, slightly sandy slightly gravelly CLAY with low cobble content. Sand is fine to coarse. Gravel is fine to coarse, sub-angular to sub-rounded. Cobbles are sub-angular, Limestone and siltstone lithology, 63-80mm dia. TLs
		9.00 - 10.50		80						
		~~10.50 - 12.00~~	GB							
		10.95	G							
		11.05	G							
		10.50 - 12.00		80						
		~~12.00 - 13.50~~	GB							
			N=11 (2,3/5,2,2,2) (C)							
		12.00 - 13.50		93						
		~~13.50 - 15.00~~	GB							
		13.75	G							
		14.00	G							
		13.50 - 15.00		33						
		~~15.00 - 16.50~~	GB							
			N=27 (5,7/6,7,7,7) (C)							
		15.00 - 16.50		73						
		~~16.50 - 16.80~~	GB				16.50	30.59		
		16.50 - 16.80	50 (25 for 0mm/50 for 0mm) (C)	100						Grey, very clayey very gravelly COBBLES. Gravel is fine to coarse, angular to sub-angular, Limestone lithology. Cobbles are sub-angular Limestone lithology, 63-100mm dia. TLs
		16.90	C				16.80	30.29		*16.50m: Switched from Geobore S to T6H coring methods.*
		16.80 - 18.30	100mm min 380mm max 240mm avg	96	96	82	3/m			Core runs attempted. Poor recovery. Assumed weathered bedrock/ Boulders.

Groundwater:

Struck (m bgl)	Level (m bgl)	After (min)	Sealed	Comment
				None encountered.

Hole Details		Casing Details	
Depth (m)	Diameter (mm)	Depth (m)	Diameter (mm)
16.80	104	16.80	104
21.30	76	21.30	76

Equipment:	Soilmec PSM
Method:	Compressed air mist.

Remarks:

Geobore S hole. Borehole terminated at 21.30m bgl.

Shift Data:

Groundwater (m bgl)	Shift	Hole Depth (m bgl)	Remarks
	05/11/2021 08:00	0.00	Start of shift.
Dry	05/11/2021 18:00	16.80	End of shift.
Dry	06/11/2021 08:00	16.80	Start of shift.
Dry	06/11/2021 18:00	21.30	End of borehole.

pgl priority geotechnical	**Priority Geotechnical Ltd.** **Tel: 021 4631600** **www.prioritygeotechnical.ie**	**Drilled By:** GW **Logged By:** CS	Borehole No. **WTP-BH049** Sheet 3 of 3

Project Name:	Water Supply Project - Ground Investigation Contract - Lot 1	**Project No.** P21060_F01	**Co-ords:** 572198E - 670641N	**Hole Type** GeoBoreS + RC
Location:	Water Treatment Plant		**Level:** 47.09 m OD	**Scale** 1:50
Client:	Irish Water		**Dates:** 05/11/2021	06/11/2021

Well	Water Strike (m)	Depth (m)	Sample/ Nspt/ Fractures	Coring (%) TCR	SCR	RQD	Depth (m) / Fl (/m)	Level (mOD)	Legend	Stratum Description
										Core runs attempted. Poor recovery. Assumed weathered bedrock/ Boulders. Recovered as: Dark grey, fossiliferous COBBLES & BOULDERS with clay bands. Limestone lithology. LIM
		18.30 - 19.80		8	0	0				
		19.80 - 21.30		8	4	0				
							21.30	25.79		End of Borehole at 21.300m

19 20 21 22 23 24 25 26 27

Groundwater:

Struck (m bgl)	Level (m bgl)	After (min)	Sealed	Comment
				None encountered.

Hole Details		Casing Details	
Depth (m)	Diameter (mm)	Depth (m)	Diameter (mm)
16.80	104	16.80	104
21.30	76	21.30	76

Equipment:	Soilmec PSM
Method:	Compressed air mist.

Remarks:

Geobore S hole. Borehole terminated at 21.30m bgl.

Shift Data:

Groundwater (m bgl)	Shift	Hole Depth (m bgl)	Remarks
	05/11/2021 08:00	0.00	Start of shift.
Dry	05/11/2021 18:00	16.80	End of shift.
Dry	06/11/2021 08:00	16.80	Start of shift.
Dry	06/11/2021 18:00	21.30	End of borehole.

pgl priority geotechnical	**Priority Geotechnical Ltd.** **Tel: 021 4631600** **www.prioritygeotechnical.ie**	**Drilled By** PC **Logged By** JR	Borehole No. **WTP-BH050** Sheet 1 of 1

Project Name	Water Supply Project - Ground Investigation Contract - Lot 1	**Project No.** P21060_F01	**Co-ords**	572151E - 670608N	**Hole Type** CP
Location	Water Treatment Plant		**Level**	45.35 m OD	**Scale** 1:50
Client	Irish Water		**Date**	27/10/2021 - 27/10/2021	

Well Backfill	Water Strike (m bgl)	Sample and In Situ Testing: Depth (m bgl)	Type	Results	Depth (m bgl)	Level (mOD)	Legend	Stratum Description
		0.00 - 1.00 0.00 - 1.00	B D					(TOPSOIL) Light brown, slightly sandy slightly gravelly CLAY. Sand is fine to coarse. Gravel is fine to coarse, sub-angular to sub-rounded. TPS
		1.00 - 2.00 1.00 - 2.00 1.00	B D SPT (C)	N=12 (2,2/3,3,3,3)	1.00	44.35		Firm, light brown, slightly sandy slightly gravelly CLAY. Sand is fine to coarse. Gravel is fine to coarse, sub-angular to sub-rounded, Limestone lithology. TLs
		2.00 - 3.00 2.00 - 3.00 2.00	B D SPT (C)	N=18 (3,4/4,5,4,5)	2.00	43.35		Stiff, grey, slightly sandy slightly gravelly CLAY. Sand is fine to coarse. Gravel is fine to coarse, sub-angular to sub-rounded, Limestone lithology. TLs
		3.00 - 4.00 3.00 - 4.00 3.00	B D SPT (C)	N=21 (3,4/4,5,6,6)	3.00	42.35		Stiff, rey brown, slightly sandy slightly gravelly CLAY with low cobble content. Sand is fine to coarse. Gravel is fine to coarse, sub-angular to sub-rounded, Limestone lithology. Cobbles are and sub-rounded, 63-90mm dia., Limestone lithology. TLs
		4.00 - 5.50 4.00 - 5.50 4.00	B D SPT (C)	N=27 (6,7/6,6,7,8)				
		5.50	SPT (C)	50 (25 for 0mm/50 for 0mm)	5.70	39.65		End of Borehole at 5.700m

1 2 3 4 5 6 7 8 9

Groundwater

Struck (m bgl)	Rose to (m bgl)	After (mins)	Sealed (m bgl)	Comment
				None encountered.

Hole Information

Depth (m bgl)	Hole Dia (mm)	Casing Dia (mm)
5.70	200	200

Equipment Dando 2000

Chiselling Details

Top (m)	Base (m)	Duration (hh:mm)	Tool
5.50	5.70	01:00	Chisel.

Remarks

Cable percussion borehole terminated at 5.70m bgl, obstruction. Backfilled with arisings.

Shift Data

GW (m bgl)	Shift	Depth (m bgl)	Remarks
	27/10/2021 08:00	0.00	Start of shift
Dry	27/10/2021 18:00	5.70	End of borehole.

pgl priority geotechnical	**Priority Geotechnical Ltd.** **Tel: 021 4631600** **www.prioritygeotechnical.ie**	**Drilled By:** AK **Logged By:** CS	Borehole No. **WTP-BH051** Sheet 1 of 3

Project Name: Water Supply Project - Ground Investigation Contract - Lot 1	**Project No.** P21060_F01	**Co-ords:** 572161E - 670551N	**Hole Type** GeoBoreS + RC
Location: Water Treatment Plant		**Level:** 45.18 m OD	**Scale** 1:50
Client: Irish Water		**Dates:** 16/10/2021 21/10/2021	

Well	Water Strike (m)	Depth (m)	Sample/ Nspt/ Fractures	Coring (%) TCR	SCR	RQD	Depth (m) / Fl (/m)	Level (mOD)	Legend	Stratum Description
		0.00 - 1.50	GB							
		0.25	G				0.20	44.98		(TOPSOIL) TPS
		0.00 - 1.50		80						Firm, brown grey, slightly sandy slightly gravelly CLAY. Sand is fine to coarse. Gravel is fine to coarse, sub-angular to sub-rounded, Limestone lithology. TLs
		1.50 - 3.00	GB							
		1.50 - 3.00		10						
		3.00 - 5.00	GB				3.00	42.18		Firm, brown, slightly sandy slightly gravelly CLAY with low cobble content. Sand is fine to coarse. Gravel is fine to coarse, sub-angular to sub-rounded, Limestone lithology. Cobbles are sub-angular, 63-80mm dia., Limestone lithology. TLs
		3.00 - 5.00		60						
		5.00 - 6.50	C				5.00	40.18		Grey, slightly sandy very clayey GRAVEL with low cobble content. Sand is fine to coarse, angular to sub-rounded, Limestone lithology. Cobbles are sub-angular, Limestone lithology. TLs *5.00m - 6.50m: Cored test pocket using T6H barrel (76mm) for in-situ HDP 95 tests.*
		5.00 - 6.50		30						
		6.50 - 9.50	C				6.50	38.68		Firm to stiff, grey brown, slightly sandy gravelly CLAY. Sand is fine to coarse. Gravel is fine to coarse, sub-angular to sub-rounded, Limestone lithology. TLs *6.50m - 8.70m: Cored test pocket using T6H barrel (76mm) for in-situ HDP 95 tests.*
		6.50 - 8.70		25			6.90	38.28		Grey brown, GRAVEL with low cobble content. Gravel is fine to coarse, sub-angular to sub-rounded, Limestone lithology. Cobbles are sub-angular, Limestone lithology. TLs
	▼	9.00 - 9.50	GB							

Groundwater:

Struck (m bgl)	Level (m bgl)	After (min)	Sealed	Comment
9.00				See shift data

Hole Details		Casing Details	
Depth (m)	Diameter (mm)	Depth (m)	Diameter (mm)
12.40	104	12.40	104
18.50	76		

Equipment:	Soilmech PSM
Method:	Compressed air mist.

Remarks:

Geobore S hole. Borehole terminated at 18.50m bgl, required depth. 50mm diameter standpipe installed. Response zone from 13.50m to 17.00m bgl.

Shift Data:

Groundwater (m bgl)	Shift	Hole Depth (m bgl)	Remarks
	16/10/2021 08:00	0.00	Start of shift.
Dry	16/10/2021 18:00	1.50	End of shift.
Dry	17/10/2021 08:00	1.50	Start of shift.
9.60	17/10/2021 18:00	12.00	End of shift.
7.00	18/10/2021 08:00	12.00	Start of shift.
7.00	18/10/2021 18:00	12.60	End of shift.

pgl priority geotechnical	**Priority Geotechnical Ltd.** **Tel: 021 4631600** **www.prioritygeotechnical.ie**	**Drilled By:** AK **Logged By:** CS	Borehole No. **WTP-BH051** Sheet 2 of 3

Project Name:	Water Supply Project - Ground Investigation Contract - Lot 1	**Project No.** P21060_F01	**Co-ords:** 572161E - 670551N	**Hole Type** GeoBoreS + RC
Location:	Water Treatment Plant		**Level:** 45.18 m OD	**Scale** 1:50
Client:	Irish Water		**Dates:** 16/10/2021	21/10/2021

Well	Water Strike (m)	Depth (m)	Sample/ Nspt/ Fractures	Coring (%) TCR	SCR	RQD	Depth (m) / FI (/m)	Level (mOD)	Legend	Stratum Description
		9.00 - 9.50		100						Grey brown, GRAVEL with low cobble content. Gravel is fine to coarse, sub-angular to sub-rounded, Limestone lithology. Cobbles are sub-angular, Limestone lithology. TLs
		~~9.50 - 11.40~~	C				9.50	35.68		Firm to stiff, brown, slightly sandy slightly gravelly CLAY. Sand is fine to coarse. Gravel is fine to coarse, sub-angular, Limestone lithology. TLs
		9.50 - 11.40		67						*9.50m - 11.40m: Cored test pocket using T6H barrel (76mm) for in-situ HDP 95 tests.*
		11.00	G							
		~~11.40 - 12.00~~	GB				11.40	33.78		Firm to stiff, brown, slightly sandy slightly gravelly CLAY. Sand is fine to coarse. Gravel is fine to coarse, sub-angular to sub-rounded, Limestone lithology. TLs
		11.40 - 12.00 ~~11.75~~	G	89						
		~~12.00 - 12.40~~	GB				12.00	33.18		Grey brown, clayey GRAVEL with low cobble content. Gravel is fine to coarse, sub-angular to sub-rounded. Cobbles are angular to sub-angular, 63-100mm dia., Limestone lithology. Assumed weathered bedrock. TLs
		12.00 - 12.50		100						
		12.50 - 14.00	50 (25 for 0mm/50 for 0mm) (C) 10mm min 600mm max 300mm avg	100	100	87	12.50 9/m	32.68		Lithology: Strong, grey, fine to medium grained fossiliferous LIMESTONE with minor calcite veining. Weathering: Slightly weathered to weathered with minor oxidation colouration and clay infill along fracture surfaces. Fractures: 1 sets observed dipping 0-5 degrees with undulating rough fracture surfaces and close to medium fracture spacing. LIM
		14.00 - 15.50	10mm min 550mm max 280mm avg 120mm min 530mm max 300mm avg	100	100	92	5/m 3/m			
		15.60	C				15.50	29.68		Lithology: Medium strong, dark grey fine to medium grained LIMESTONE with dark grey Mudstone bands. Weathering: Moderately weathered with minor clay smearing along fracture surfaces and minor orange oxidation colouration. Fractures: 2 sets observed. set 1 is dipping 88 degrees with undulating rough fracture surfaces and close fracture spacing. Set 2 is dipping 55 degrees with undulating rough fracture surfaces and close fracture spacing.
		16.00	C							
		15.50 - 17.00	10mm min 450mm max 125mm avg	100	100	60	11/m			
		16.60	C							
		17.00 - 18.50	23mm min 480mm max 188mm avg	100	97	93	7/m			

Groundwater:

Struck (m bgl)	Level (m bgl)	After (min)	Sealed	Comment
9.00				See shift data

Hole Details Depth (m)	Diameter (mm)	Casing Details Depth (m)	Diameter (mm)
12.40	104	12.40	104
18.50	76		

Equipment: Soilmech PSM

Method: Compressed air mist.

Remarks:

Geobore S hole. Borehole terminated at 18.50m bgl, required depth. 50mm diameter standpipe installed. Response zone from 13.50m to 17.00m bgl.

Shift Data:

Groundwater (m bgl)	Shift	Hole Depth (m bgl)	Remarks
	16/10/2021 08:00	0.00	Start of shift.
Dry	16/10/2021 18:00	1.50	End of shift.
Dry	17/10/2021 08:00	1.50	Start of shift.
9.60	17/10/2021 18:00	12.00	End of shift.
7.00	18/10/2021 08:00	12.00	Start of shift.
7.00	18/10/2021 18:00	12.60	End of shift.

pgl priority geotechnical	**Priority Geotechnical Ltd.** **Tel: 021 4631600** **www.prioritygeotechnical.ie**	**Drilled By:** AK **Logged By:** CS	Borehole No. **WTP-BH051** Sheet 3 of 3

Project Name:	Water Supply Project - Ground Investigation Contract - Lot 1	**Project No.** P21060_F01	**Co-ords:** 572161E - 670551N	**Hole Type** GeoBoreS + RC
Location:	Water Treatment Plant		**Level:** 45.18 m OD	**Scale** 1:50
Client:	Irish Water		**Dates:** 16/10/2021	21/10/2021

Well	Water Strike (m)	Depth (m)	Sample/ Nspt/ Fractures	Coring (%) TCR	SCR	RQD	Depth (m) / Fl (/m)	Level (mOD)	Legend	Stratum Description
							18.50	26.68		Lithology: Medium strong, dark grey fine to medium grained LIMESTONE with dark grey Mudstone bands. Weathering: Moderately weathered with minor clay smearing along fracture surfaces and minor orange oxidation colouration. Fractures: 2 sets observed. set 1 is dipping 88 degrees with undulating rough fracture surfaces and close fracture spacing. Set 2 is dipping 55 degrees with undulating rough fracture surfaces and close fracture spacing. LIM End of Borehole at 18.500m

19 20 21 22 23 24 25 26 27

Groundwater:

Struck (m bgl)	Level (m bgl)	After (min)	Sealed	Comment
9.00				See shift data

Hole Details Depth (m)	Diameter (mm)
12.40	104
18.50	76

Casing Details Depth (m)	Diameter (mm)
12.40	104

Equipment:	Soilmech PSM
Method:	Compressed air mist.

Remarks:

Geobore S hole. Borehole terminated at 18.50m bgl, required depth. 50mm diameter standpipe installed. Response zone from 13.50m to 17.00m bgl.

Shift Data:

Groundwater (m bgl)	Shift	Hole Depth (m bgl)	Remarks
	16/10/2021 08:00	0.00	Start of shift.
Dry	16/10/2021 18:00	1.50	End of shift.
Dry	17/10/2021 08:00	1.50	Start of shift.
9.60	17/10/2021 18:00	12.00	End of shift.
7.00	18/10/2021 08:00	12.00	Start of shift.
7.00	18/10/2021 18:00	12.60	End of shift.

pgl priority geotechnical	**Priority Geotechnical Ltd.** **Tel: 021 4631600** **www.prioritygeotechnical.ie**	**Drilled By** PC **Logged By** JR	Borehole No. **WTP-BH052** Sheet 1 of 1

Project Name	Water Supply Project - Ground Investigation Contract - Lot 1	**Project No.** P21060_F01	**Co-ords**	572204E - 670572N	**Hole Type** CP
Location	Water Treatment Plant		**Level**	46.48 m OD	**Scale** 1:50
Client	Irish Water		**Date**	26/10/2021 - 27/10/2021	

Well Backfill	Water Strike (m bgl)	Sample and In Situ Testing: Depth (m bgl)	Type	Results	Depth (m bgl)	Level (mOD)	Legend	Stratum Description
		0.00 - 1.00 0.00 - 1.00	B D					(TOPSOIL) Light brown, slightly sandy slightly gravelly CLAY with low cobble content. Sand is fine to coarse. Gravel is fine to coarse, sub-angular, Limestone lithology. Cobbles are sub-rounded, 63-90mm dia., Sandstone lithology. TPS
		1.00 - 2.00 1.00 - 2.00 1.00	B D SPT (C)	N=8 (2,2/2,2,2,2)	1.00	45.48		Firm becoming stiff, light brown, slightly sandy slightly gravelly CLAY. Sand is fine to coarse. Gravel is fine to coarse, sub-angular to sub-rounded, Limestone lithology. TLs
		2.00 - 3.00 2.00 - 3.00 2.00	B D SPT (C)	N=12 (2,3/2,3,3,4)				
		3.00 - 4.00 3.00 - 4.00 3.00	B D SPT (C)	N=15 (3,4/4,3,4,4)				
		4.00 - 5.00 4.00 - 5.00 4.00	B D SPT (C)	N=18 (4,5/4,5,5,4)				
		5.00 - 6.00 5.00 - 6.00 5.00	B D SPT (C)	N=26 (5,6/5,7,7,7)	5.00	41.48		Stiff, ight brown, slightly sandy slightly gravelly CLAY with low cobble content. Sand is fine to coarse. Gravel is fine to coarse, sub-angular to sub-rounded, Limestone lithology. Cobbles are sub-angular to sub-rounded, 63-100mm dia., Limestone lithology. TLs
		6.00	SPT (C)	50 (6,7/50 for 80mm)				
					6.50	39.98		End of Borehole at 6.500m

Groundwater

Struck (m bgl)	Rose to (m bgl)	After (mins)	Sealed (m bgl)	Comment
				None encountered.

Hole Information

Depth (m bgl)	Hole Dia (mm)	Casing Dia (mm)
6.50	200	200

Equipment Dando 2000

Chiselling Details

Top (m)	Base (m)	Duration (hh:mm)	Tool
6.30	6.50	01:00	Chisel.

Remarks

Cable percussion borehole terminated at 6.50m bgl, obstruction. Backfilled with arisings.

Shift Data

GW (m bgl)	Shift	Depth (m bgl)	Remarks
	26/10/2021 08:00	0.00	Start of shif
Dry	26/10/2021 18:00	2.00	End of shift.
Dry	27/10/2021 08:00	2.00	Start of shif
Dry	27/10/2021 18:00	6.50	End of borehole.

pgl priority geotechnical	**Priority Geotechnical Ltd.** **Tel: 021 4631600** **www.prioritygeotechnical.ie**	**Drilled By** PC **Logged By** JR	Borehole No. **WTP-BH053** Sheet 1 of 1

Project Name	Water Supply Project - Ground Investigation Contract - Lot 1	**Project No.** P21060_F01	**Co-ords**	572130E - 670510N	**Hole Type** CP
Location	Water Treatment Plant		**Level**	44.32 m OD	**Scale** 1:50
Client	Irish Water		**Date**	13/10/2021 - 14/10/2021	

Well Backfill	Water Strike (m bgl)	Sample and In Situ Testing: Depth (m bgl)	Type	Results	Depth (m bgl)	Level (mOD)	Legend	Stratum Description
		0.10 - 1.00 0.10 - 1.00	B D		0.10	44.22		(TOPSOIL) TPS Grey brown, slightly sandy slightly gravelly CLAY. Sand is fine to coarse. Gravel is fine to coarse, angular to sub-angular, Limestone lithology. TLs
		1.00 - 2.00 1.00 - 2.00 1.00	B D SPT (C)	N=14 (2,2/3,3,4,4)	1.00	43.32		Firm becoming stiff, grey brown, slightly sandy slightly gravelly CLAY with low cobble content. Sand is fine to coarse. Gravel is fine to coarse, angular to sub-angular limestone. Cobbles are sub-angular to sub-rounded 63-110mm dia., Limestone lithology. TLs
		2.00 - 3.00 2.00 - 3.00 2.00	B D SPT (C)	N=23 (3,4/4,5,4,10)				
		3.00 - 4.00 3.00 - 4.00 3.00	B D SPT (C)	N=16 (3,3/4,4,4,4)				
		4.00 - 5.00 4.00 - 5.00 4.00	B D SPT (C)	N=25 (5,5/6,6,7,6)				
		5.00 - 6.00 5.00 - 6.00 5.00	B D SPT (C)	N=28 (5,6/6,7,7,8)				
		6.00	SPT (C)	N=50 (6,8/50 for 225mm)				
					6.60	37.72		End of Borehole at 6.600m

Groundwater

Struck (m bgl)	Rose to (m bgl)	After (mins)	Sealed (m bgl)	Comment
				None encountered.

Hole Information

Depth (m bgl)	Hole Dia (mm)	Casing Dia (mm)
6.60	200	200

Equipment Dando 2000

Chiselling Details

Top (m)	Base (m)	Duration (hh:mm)	Tool
1.65	1.80	01:00	Chisel.
2.55	2.70	01:00	Chisel.

Remarks

Borehole terminated at 6.60m bgl, obstruction. 50mm dia. standpipe installed. Response zone from 1.50m to 5.60m bgl.

Shift Data

GW (m bgl)	Shift	Depth (m bgl)	Remarks
	13/10/2021 08:00	0.00	Start of shift.
Dry	13/10/2021 18:00	3.00	End of shift.
Dry	14/10/2021 08:00	3.00	Start of shift.
Dry	14/10/2021 18:00	6.60	End of borehole.

pgl priority geotechnical

Priority Geotechnical Ltd.
Tel: 021 4631600
www.prioritygeotechnical.ie

Drilled By	Location
KM	**WTP-BH054**
Logged By	Sheet 1 of 3
SR	

Project Name	Water Supply Project - Ground Investigation Contract - Lot 1	**Project No.**	P21060_F01	**Co-ords**	572151E - 670449N
Location	Water Treatment Plant			**Level**	43.82 m OD
Client	Irish Water			**Date**	17/08/2021 - 10/09/2021

Hole Type: CP+RC

Scale: 1:50

Backfill	Water Strike (m bgl)	Sampling and In-Situ Testing: Depth (m bgl)	Type	Results	Coring %: TCR	SCR	RQD	FI	Spacing (mm)	Depth (m bgl)	Level (mOD)	Legend	Stratum Description
		0.30 - 1.00	B							0.30	43.52		(TOPSOIL) Grey red, CLAY with cobble content. TPS
		1.00 - 2.00	B										Stiff, grey, slightly sandy slightly gravelly CLAY. Sand is fine to coarse. Gravel is fine to coarse, sub-angular to sub-rounded, Sandstone & Siltstone lithology. TLs
		1.00 - 2.00	D										
		1.60	SPT(C)	N=17 (4,3/4,4,5,4)									
		2.00 - 3.00	B							2.00	41.82		Medium dense, brown, sandy clayey gravelly COBBLES. Sand is fine to coarse. Gravel is fine to coarse, sub-angular. Cobbles are sub-angular to sub-rounded, 63-130mm dia., Siltstone lithology. Possible loss of fines. TLs
		2.00 - 3.00	D										
		2.10	U										
		3.00	D										
		3.00 - 4.00	B										
		3.00 - 4.00	D										
		3.00	SPT(C)	N=29 (5,6/6,7,8,8)									
		4.00 - 5.00	B							4.00	39.82		Dense, brown, sandy clayey gravelly COBBLES. Sand is fine to coarse. Gravel is fine to coarse, sub-angular. Cobbles are sub-angular to sub-rounded, 63-130mm dia., Siltstone lithology. TLs
		4.00 - 5.00	D										
		4.00	SPT(C)	N=32 (6,7/8,6,9,9)									
		5.00 - 6.00	B							5.00	38.82		Stiff, light brown, slightly sandy slightly gravelly CLAY with medium cobble content. Sand is fine to coarse. Gravel is fine to coarse, sub-angular to sub-rounded, Siltstone lithology. Cobbles are sub-rounded, 63-100mm dia., Siltstone lithology. TLs
		5.00 - 6.00	D										
		5.00	SPT(C)	N=34 (7,7/8,8,9,9)									
		6.00	U										
		6.00 - 7.00	B										
		6.00 - 7.00	D										
		7.00	SPT(C)	50 (9,10/50 for 75mm)									
										7.50	36.32		Open hole boring. Firm, brown, slightly sandy slightly gravelly CLAY. Sand is fine to coarse. Gravel is fine to coarse, sub-angular, Sandstone & Limestone lithology. TLs
		9.00	D										
		9.00	SPT(C)	N=23 (4,3/5,4,8,6)									
					TCR	SCR	RQD						

Shift Data

Date & Time	Depth (m bgl)	Water (m bgl)	Remarks
17/08/2021 08:00	0.00		Start of shift.
17/08/2021 18:00	5.00	Dry	End of shift.
18/08/2021 08:00	5.00	Dry	Start of shift.
18/08/2021 18:00	7.50	Dry	End of shift.
09/09/2021 08:00	0.00		Start of shift.
09/09/2021 18:00	13.50	Dry	End of shift.
10/09/2021 08:00	13.50	13.00	Start of shift.

Chiselling Details

Top (m bgl)	Base (m bgl)	Duration (hh:mm)	Tool
2.85	3.00	00:30	Chisel.
4.80	5.00	01:00	Chisel.
7.30	7.50	01:00	Chisel.

Plant: Dando 2000& Deltabase 520

Method: Compressed air mist.

Hole Details		Casing Details	
Depth (m)	Diameter (mm)	Depth (m)	Diameter (mm)
7.50	200	7.50	200
16.30	131	16.30	131
19.30	76		

Remarks

Cable percussion borehole terminated at 8.70m bgl, obstruction Rotary borehole terminated at 19.30m bgl. Unable to recover overburden by RC drill method. Small disturbed tub samples and bulks taken as representative samples.

Groundwater Details

Strike (m bgl)	Rose (m bgl)	After (Mins)	Remarks
16.30	11.50	20	See shift data.

Priority Geotechnical Ltd.
Tel: 021 4631600
www.prioritygeotechnical.ie

Drilled By	Location
KM	**WTP-BH054**
Logged By	Sheet 2 of 3
SR	

Project Name	Water Supply Project - Ground Investigation Contract - Lot 1	**Project No.**	P21060_F01	**Co-ords**	572151E - 670449N
Location	Water Treatment Plant			**Level**	43.82 m OD
Client	Irish Water			**Date**	17/08/2021 - 10/09/2021

Hole Type: CP+RC
Scale: 1:50

Backfill	Water Strike (m bgl)	Sampling and In-Situ Testing: Depth (m bgl)	Type	Results	Coring %: TCR	SCR	RQD	FI	Spacing (mm)	Depth (m bgl)	Level (mOD)	Legend	Stratum Description
		10.50 10.50	D SPT(C)	N=46 (7,6/6,8,15,17)									Open hole boring. Firm, brown, slightly sandy slightly gravelly CLAY. Sand is fine to coarse. Gravel is fine to coarse, sub-angular, Sandstone & Limestone lithology. TLs
		11.20 - 11.50 11.20	B SPT(C)	50 (18,25/50 for 0mm)						11.20	32.62		Open hole boring. Medium dense to dense, brown grey, clayey sandy GRAVEL. Sand is fine to coarse. Gravel is fine to coarse, angular to sub-angular, Limestone lithology. TLs
		12.00 - 13.50 12.00	D SPT(C)	50 (18,25/50 for 0mm)									
		13.50	SPT(C)	25 (15,19/25 for 75mm)									
		15.00	SPT(C)	25 (17,22/25 for 75mm)						15.00	28.82		Open hole boring. Medium dense, clayey GRAVEL. Possible weathered bedrock. TLs
		16.30 16.30 - 17.80 16.35	SPT(C) C	50 (25 for 75mm/50 for 0mm)						16.30	27.52		Lithology: Strong, dark grey, bioclastic LIMESTONE. Weathering: Slightly weathered with minor clay infill along fracture surfaces. Fractures: 1 sets dipping 80-90 degrees with undulating rough fracture surfaces and close to medium fracture spacing. LIM
		17.10	C		100	100	73	7	20mm min 330mm max 290mm avg				
		17.80 - 19.30 17.90	C					4	130mm min 360mm max 260mm avg				
					TCR	SCR	RQD						

Shift Data

Date & Time	Depth (m bgl)	Water (m bgl)	Remarks
17/08/2021 08:00	0.00		Start of shift.
17/08/2021 18:00	5.00	Dry	End of shift.
18/08/2021 08:00	5.00	Dry	Start of shift.
18/08/2021 18:00	7.50	Dry	End of shift.
09/09/2021 08:00	0.00		Start of shift.
09/09/2021 18:00	13.50	Dry	End of shift.
10/09/2021 08:00	13.50	13.00	Start of shift.

Chiselling Details

Top (m bgl)	Base (m bgl)	Duration (hh:mm)	Tool
2.85	3.00	00:30	Chisel.
4.80	5.00	01:00	Chisel.
7.30	7.50	01:00	Chisel.

Plant: Dando 2000& Deltabase 520
Method: Compressed air mist.

Hole Details		Casing Details	
Depth (m)	Diameter (mm)	Depth (m)	Diameter (mm)
7.50	200	7.50	200
16.30	131	16.30	131
19.30	76		

Remarks

Cable percussion borehole terminated at 8.70m bgl, obstruction Rotary borehole terminated at 19.30m bgl. Unable to recover overburden by RC drill method. Small disturbed tub samples and bulks taken as representative samples.

Groundwater Details

Strike (m bgl)	Rose (m bgl)	After (Mins)	Remarks
16.30	11.50	20	See shift data.

Priority Geotechnical Ltd.
Tel: 021 4631600
www.prioritygeotechnical.ie

Drilled By	Location
KM	**WTP-BH054**
Logged By	Sheet 3 of 3
SR	

Project Name	Water Supply Project - Ground Investigation Contract - Lot 1	**Project No.** P21060_F01	**Co-ords**	572151E - 670449N	**Hole Type** CP+RC
Location	Water Treatment Plant		**Level**	43.82 m OD	**Scale** 1:50
Client	Irish Water		**Date**	17/08/2021 - 10/09/2021	

Backfill	Water Strike (m bgl)	Sampling and In-Situ Testing: Depth (m bgl)	Type	Results	Coring %: TCR	SCR	RQD	FI	Spacing (mm)	Depth (m bgl)	Level (mOD)	Legend	Stratum Description
		19.10	C		100	100	95	4	10mm min 710mm max 220mm avg	19.30	24.52		Lithology: Strong, dark grey, bioclastic LIMESTONE. Weathering: Slightly weathered with minor clay infill along fracture surfaces. Fractures: 1 sets dipping 80-90 degrees with undulating rough fracture surfaces and close to medium fracture spacing. LIM End of Borehole at 19.300m
					TCR	SCR	RQD						

Shift Data

Date & Time	Depth (m bgl)	Water (m bgl)	Remarks
17/08/2021 08:00	0.00		Start of shift.
17/08/2021 18:00	5.00	Dry	End of shift.
18/08/2021 08:00	5.00	Dry	Start of shift.
18/08/2021 18:00	7.50	Dry	End of shift.
09/09/2021 08:00	0.00		Start of shift.
09/09/2021 18:00	13.50	Dry	End of shift.
10/09/2021 08:00	13.50	13.00	Start of shift.

Chiselling Details

Top (m bgl)	Base (m bgl)	Duration (hh:mm)	Tool
2.85	3.00	00:30	Chisel.
4.80	5.00	01:00	Chisel.
7.30	7.50	01:00	Chisel.

Plant	Dando 2000& Deltabase 520
Method	Compressed air mist.

Hole Details		Casing Details	
Depth (m)	Diameter (mm)	Depth (m)	Diameter (mm)
7.50	200	7.50	200
16.30	131	16.30	131
19.30	76		

Remarks

Cable percussion borehole terminated at 8.70m bgl, obstruction Rotary borehole terminated at 19.30m bgl. Unable to recover overburden by RC drill method. Small disturbed tub samples and bulks taken as representative samples.

Groundwater Details

Strike (m bgl)	Rose (m bgl)	After (Mins)	Remarks
16.30	11.50	20	See shift data.

pgl priority geotechnical	**Priority Geotechnical Ltd.** **Tel: 021 4631600** **www.prioritygeotechnical.ie**	**Drilled By** PC **Logged By** BS	Borehole No. **WTP-BH055** Sheet 1 of 1

Project Name	Water Supply Project - Ground Investigation Contract - Lot 1	**Project No.** P21060_F01	**Co-ords** 572189E - 670445N	**Hole Type** CP
Location	Water Treatment Plant		**Level** 43.45 m OD	**Scale** 1:50
Client	Irish Water		**Date** 18/08/2021 - 18/08/2021	

Well Backfill	Water Strike (m bgl)	Sample and In Situ Testing: Depth (m bgl)	Type	Results	Depth (m bgl)	Level (mOD)	Legend	Stratum Description
		0.30 - 1.00 0.30 - 1.00	B D		0.30	43.15		(TOPSOIL) TPS
		1.00 1.00 - 2.00 1.00 - 2.00	U B D		1.00	42.45		Brown, slightly sandy gravelly CLAY with low cobble content. Sand is fine to coarse. Gravel is fine to coarse and angular to sub-rounded. Cobbles are 63mm to 80mm dia and sub-rounded. TLs
		1.60	SPT (C)	N=17 (3,3/4,4,4,5)				Stiff, grey, slightly sandy gravelly CLAY. Sand is fine to coarse. Gravel is fine to coarse and angular to sub-angular, Siltstone lithology. TLs
		2.00	SPT (C)	35 (6,8/35 for 85mm)				
					2.50	40.95		End of Borehole at 2.500m

1 2 3 4 5 6 7 8 9

Groundwater

Struck (m bgl)	Rose to (m bgl)	After (mins)	Sealed (m bgl)	Comment
				None encountered.

Hole Information

Depth (m bgl)	Hole Dia (mm)	Casing Dia (mm)
2.50	200	200

Equipment Dando 2000 & Deltabase 520

Chiselling Details

Top (m)	Base (m)	Duration (hh:mm)	Tool
2.35	2.50	01:00	Chisel

Remarks

Cable percussion borehole terminated at 2.50m bgl due to obstruction. Backfilled with arisings. See also WTP-BH055A.

Shift Data

GW (m bgl)	Shift	Depth (m bgl)	Remarks
	18/08/2021 08:00	0.00	Start of shift
Dry	18/08/2021 18:00	2.50	End of borehole

Priority Geotechnical Ltd. Tel: 021 4631600 www.prioritygeotechnical.ie	Drilled By: PC	Logged By: BS	Location: WTP-BH055A	Sheet 1 of 3

Project Name	Water Supply Project - Ground Investigation Contract - Lot 1	Project No.	P21060_F01	Co-ords	572151E - 670445N	Hole Type	CP+RC
Location	Water Treatment Plant			Level	43.45 m OD	Scale	1:50
Client	Irish Water			Date	19/08/2021 - 14/09/2021		

Backfill	Water Strike (m bgl)	Sampling and In-Situ Testing: Depth (m bgl)	Type	Results	Coring %: TCR	SCR	RQD	FI	Spacing (mm)	Depth (m bgl)	Level (mOD)	Legend	Stratum Description
		0.00 - 1.00	B										(TOPSOIL)
		0.00 - 1.00	D										TPS
										0.30	43.15		Brown mottled grey, slightly sandy slightly gravelly CLAY. Sand is fine to coarse. Gravel is fine to medium and angular to sub-rounded.
		1.00 - 2.00	B										TLs
		1.00 - 2.00	D							1.00	42.45		Stiff, grey, slightly sandy gravelly CLAY with low cobble content. Sand is fine to coarse. Gravel is fine to coarse and angular to sub-angular, Siltstone lithology. Cobbles are 63mm to 80mm dia, sub-angular, Siltstone lithology.
		1.00	SPT(C)	N=18 (3,4/4,5,4,5)									TLs
		2.00 - 3.00	B							2.00	41.45		Stiff, brown, slightly sandy gravelly CLAY with low cobble content. Gravel is fine to coarse and angular to sub-rounded, Siltstone lithology. Cobbles are 63mm to 90mm dia, sub-angular to sub-rounded, Siltstone lithology.
		2.00 - 3.00	D										TLs
		2.00	SPT(C)	N=17 (4,4/5,4,4,4)									Stiff, brown, slightly sandy gravelly CLAY. Sand is fine to coarse. Gravel is fine to coarse, Siltstone lithology.
		3.00	U							3.00	40.45		TLs
		3.00 - 4.00	B										
		3.00 - 4.00	D										
		4.00 - 5.00	B										
		4.00 - 5.00	D										
		4.00	SPT(C)	N=30 (5,6/6,7,8,9)									
		5.00 - 6.00	B										
		5.00 - 6.00	D										
		5.00	SPT(C)	N=30 (6,7/7,8,7,8)									
		6.00 - 7.00	B										
		6.00 - 7.00	D										
		6.00	SPT(C)	N=32 (7,8/7,7,9,9)									
		7.00 - 8.00	B										
		7.00 - 8.00	D										
		7.00	SPT(C)	N=32 (6,7/7,8,8,9)									
		8.00 - 9.00	B										
		8.00 - 9.00	D										
		8.00	SPT(C)	N=36 (7,8/8,9,9,10)									
		9.00	SPTLS										
		9.00	SPT(C)	50 (25 for 0mm/50 for 0mm)									
					TCR	SCR	RQD						

Shift Data

Date & Time	Depth (m bgl)	Water (m bgl)	Remarks
19/08/2021 08:00	0.00		Start of shift.
19/08/2021 18:00	9.20	Dry	End of shift
13/09/2021 08:00	0.00	Dry	Start of shift.
13/09/2021 18:00	16.50	16.50	End of shift.
14/09/2021 08:00	16.50	3.00	Start of shift.
14/09/2021 18:00	21.90	3.00	End of borehole.

Chiselling Details

Top (m bgl)	Base (m bgl)	Duration (hh:mm)	Tool
9.10	9.20	01:00	Chisel

Plant	Dando 2000 & Soilmech PSM
Method	Compressed air mist.

Hole Details		Casing Details	
Depth (m)	Diameter (mm)	Depth (m)	Diameter (mm)
9.20	200	9.20	200
18.90	131	18.90	131
21.90	76		

Remarks

Cable percussion borehole terminated at 9.20m bgl due to obstruction. Rotary borehole terminated at 21.90m bgl. 50mm dia. standpipe installed. Response zone from 9.50m to 16.50m bgl. Unable to recover overburden by RC drill method. Split spoons taken as representative sample

Groundwater Details

Strike (m bgl)	Rose (m bgl)	After (Mins)	Remarks
10.00	7.10	20	See shift data.
16.50	9.00	20	

Priority Geotechnical Ltd.
Tel: 021 4631600
www.prioritygeotechnical.ie

Drilled By	Location
PC	**WTP-BH055A**
Logged By	Sheet 2 of 3
BS	

Project Name	Water Supply Project - Ground Investigation Contract - Lot 1	**Project No.** P21060_F01	**Co-ords**	572151E - 670445N	**Hole Type** CP+RC
Location	Water Treatment Plant		**Level**	43.45 m OD	**Scale** 1:50
Client	Irish Water		**Date**	19/08/2021 - 14/09/2021	

Backfill	Water Strike (m bgl)	Depth (m bgl)	Type	Results	TCR	SCR	RQD	FI	Spacing (mm)	Depth (m bgl)	Level (mOD)	Legend	Stratum Description
										9.20	34.25		Stiff, brown, slightly sandy gravelly CLAY. Sand is fine to coarse. Gravel is fine to coarse, Siltstone lithology. TLs
													Open hole boring. Stiff, brown, slightly sandy slightly gravelly CLAY. Sand is fine to coarse. Gravel is fine to coarse, sub-angular, Limestone lithology. TLs
		10.50	SPT(C)	N=22 (4,3/4,5,4,9)									
		12.00	SPTLS										
		12.00	SPT(S)	50 (17,20/50 for 0mm)									
		13.50	SPT(C)	50 (25 for 0mm/50 for 0mm)									
		15.00	SPTLS										
		15.00	SPT(S)	50 (18,22/50 for 150mm)									
		16.50	SPT(S)	50 (19,25/50 for 75mm)									
		18.00	SPT(C)	50 (20,25/50 for 75mm)						18.00	25.45		Open hole boring. Dense, brown,
					TCR	SCR	RQD						

Shift Data

Date & Time	Depth (m bgl)	Water (m bgl)	Remarks
19/08/2021 08:00	0.00		Start of shift.
19/08/2021 18:00	9.20	Dry	End of shift
13/09/2021 08:00	0.00	Dry	Start of shift.
13/09/2021 18:00	16.50	16.50	End of shift.
14/09/2021 08:00	16.50	3.00	Start of shift.
14/09/2021 18:00	21.90	3.00	End of borehole.

Chiselling Details

Top (m bgl)	Base (m bgl)	Duration (hh:mm)	Tool
9.10	9.20	01:00	Chisel

Plant	Dando 2000 & Soilmech PSM
Method	Compressed air mist.

Hole Details		Casing Details	
Depth (m)	Diameter (mm)	Depth (m)	Diameter (mm)
9.20	200	9.20	200
18.90	131	18.90	131
21.90	76		

Remarks

Cable percussion borehole terminated at 9.20m bgl due to obstruction. Rotary borehole terminated at 21.90m bgl. 50mm dia. standpipe installed. Response zone from 9.50m to 16.50m bgl. Unable to recover overburden by RC drill method. Split spoons taken as representative sample

Groundwater Details

Strike (m bgl)	Rose (m bgl)	After (Mins)	Remarks
10.00	7.10	20	See shift data.
16.50	9.00	20	

pgl priority geotechnical

Priority Geotechnical Ltd.
Tel: 021 4631600
www.prioritygeotechnical.ie

Drilled By	Location
PC	**WTP-BH055A**
Logged By	Sheet 3 of 3
BS	

Project Name	Water Supply Project - Ground Investigation Contract - Lot 1	**Project No.**	P21060_F01	**Co-ords**	572151E - 670445N	**Hole Type**	CP+RC
Location	Water Treatment Plant			**Level**	43.45 m OD	**Scale**	1:50
Client	Irish Water			**Date**	19/08/2021 - 14/09/2021		

Backfill	Water Strike (m bgl)	Sampling and In-Situ Testing: Depth (m bgl)	Type	Results	Coring %: TCR	SCR	RQD	FI	Spacing (mm)	Depth (m bgl)	Level (mOD)	Legend	Stratum Description
		18.50 18.50	D SPTLS										
		18.90 18.90 - 19.90	SPT(C)	50 (25 for 0mm/50 for 0mm)	96	84	84	7	35mm min 480mm max 120mm avg	18.90	24.55		Open hole boring. Dense, brown, sandy GRAVEL. Sand is fine to coarse. Gravel is fine to coarse, angular to sub-rounded, Limestone and Siltstone lithology. TLs
		19.90 - 20.90			100	100	70	10	20mm min 270mm max 90mm avg				Lithology: Strong, grey LIMESTONE with fossil content. Weathering: Slightly weathered with with dark grey clay infill along fracture surfaces and minor orange oxidation colouration along fracture surfaces. Fractures: 2 sets observed. set 1 is dipping 0-5 degrees with planar rough fracture surfaces and close spacing. Set 2 is dipping 80-90 degrees with planar to undulating rough fracture surfaces and close to very close spacing.
		20.90 - 21.90			100	100	91	3	35mm min 680mm max 400mm avg				LIM
										21.90	21.55		End of Borehole at 21.900m
					TCR	SCR	RQD						

19 20 21 22 23 24 25 26 27

Shift Data

Date & Time	Depth (m bgl)	Water (m bgl)	Remarks
19/08/2021 08:00	0.00		Start of shift.
19/08/2021 18:00	9.20	Dry	End of shift
13/09/2021 08:00	0.00	Dry	Start of shift.
13/09/2021 18:00	16.50	16.50	End of shift.
14/09/2021 08:00	16.50	3.00	Start of shift.
14/09/2021 18:00	21.90	3.00	End of borehole.

Chiselling Details

Top (m bgl)	Base (m bgl)	Duration (hh:mm)	Tool
9.10	9.20	01:00	Chisel

Plant	Dando 2000 & Soilmech PSM
Method	Compressed air mist.

Hole Details		Casing Details	
Depth (m)	Diameter (mm)	Depth (m)	Diameter (mm)
9.20	200	9.20	200
18.90	131	18.90	131
21.90	76		

Remarks

Cable percussion borehole terminated at 9.20m bgl due to obstruction. Rotary borehole terminated at 21.90m bgl. 50mm dia. standpipe installed. Response zone from 9.50m to 16.50m bgl. Unable to recover overburden by RC drill method. Split spoons taken as representative sample

Groundwater Details

Strike (m bgl)	Rose (m bgl)	After (Mins)	Remarks
10.00	7.10	20	See shift data.
16.50	9.00	20	

Priority Geotechnical Ltd. Tel: 021 4631600 www.prioritygeotechnical.ie	Drilled By: AK	Logged By: JR	Location: WTP-BH056	Sheet 1 of 3

Project Name	Water Supply Project - Ground Investigation Contract - Lot 1	Project No.	P21060_F01	Co-ords	572205E - 670474N	Hole Type	CP+RC
Location	Water Treatment Plant			Level	44.03 m OD	Scale	1:50
Client	Irish Water			Date	20/08/2021 - 16/09/2021		

Backfill	Water Strike (m bgl)	Sampling and In-Situ Testing: Depth (m bgl)	Type	Results	Coring %: TCR	SCR	RQD	FI	Spacing (mm)	Depth (m bgl)	Level (mOD)	Legend	Stratum Description
		0.30 - 1.00 0.30 - 1.00	B D										(TOPSOIL) Brown, slightly sandy slightly gravelly CLAY. Sand is fine to coarse. Gravel is fine to medium, sub-angular to rounded. TPS
		1.00 1.00 - 2.00 1.00 - 2.00	U B D							1.00	43.03		Brown with grey mottling, slightly sandy slightly gravelly CLAY with low cobble content. Gravel is fine to coarse, sub-angular to rounded. Cobbles are 63mm to 80mm dia, sub-angular. TLs
		2.00 - 3.00 2.00 - 3.00 2.00	B D SPT(C)	N=25 (5,5/6,6,7,6)						2.00	42.03		Stiff, brown, slightly sandy slightly gravelly CLAY with low cobble content. Sand is fine to coarse. Gravel is fine to coarse, angular to sub-rounded, Sandstone lithology. Cobbles are 63mm to 110mm dia, sub-angular to sub-rounded, Sandstone lithology. TLs
		3.00 3.00 - 4.00 3.00 - 4.00	U B D										
		4.00	SPT(C)	N=25 (6,7/6,6,7,6)						4.00	40.03		Stiff, brown slightly sandy gravelly CLAY. Sand is fine to coarse. Gravel is fine to coarse, angular to rounded, Sandstone & Limestone lithology. TLs
		5.00 - 6.00 5.00 - 6.00 5.00	B D SPT(C)	N=31 (6,6/7,8,8,8)									
		7.00	SPT(C)	N=48 (9,10/10,11,12,15)									
		7.50	SPT(C)	50 (25 for 7mm/50 for 2mm)						7.50	36.53		Open hole boring. Stiff, brown, slightly sandy slightly gravelly CLAY. Sand is fine to coarse. Gravel is fine to coarse, angular to sub-rounded, various lithologies. TLs
		8.50 - 10.00 8.50 - 10.00 8.50	B D SPT(C)	N=34 (6,8/8,9,9,8)									
					TCR	SCR	RQD						

Shift Data

Date & Time	Depth (m bgl)	Water (m bgl)	Remarks
20/08/2021 08:00	0.00		Start of shift.
20/08/2021 18:00	7.50	Dry	End of shift.
10/09/2021 08:00	0.00		Start of shift.
10/09/2021 18:00	11.50	Dry	End of shift.
13/09/2021 08:00	11.50	Dry	Start of shift.
13/09/2021 18:00	20.30	11.00	End of shift.
16/09/2021 08:00	20.30	10.00	Start of shift.

Chiselling Details

Top (m bgl)	Base (m bgl)	Duration (hh:mm)	Tool
2.55	2.70	01:00	Chisel
3.90	4.00	01:00	Chisel
7.50	7.65	01:00	Chisel

Plant	Soilmech PSM
Method	Compressed air mist.

Hole Details		Casing Details	
Depth (m)	Diameter (mm)	Depth (m)	Diameter (mm)
7.50	200	7.65	200
20.30	131	20.30	131
26.20	76		

Remarks

Cable percussion borehole terminated at 7.50m bgl, obstruction. Rotary borehole terminated at 26.20m bgl. Unable to recover overburden by RC drill method. Bulks and split spoon taken as representative samples.

Groundwater Details

Strike (m bgl)	Rose (m bgl)	After (Mins)	Remarks
19.60	11.0	20	See shift data.
14.70	11.00	20	

pgl priority geotechnical

Priority Geotechnical Ltd.
Tel: 021 4631600
www.prioritygeotechnical.ie

Drilled By	Location
AK	**WTP-BH056**
Logged By	Sheet 2 of 3
JR	

Project Name	Water Supply Project - Ground Investigation Contract - Lot 1	**Project No.** P21060_F01	**Co-ords**	572205E - 670474N	**Hole Type** CP+RC
Location	Water Treatment Plant		**Level**	44.03 m OD	**Scale** 1:50
Client	Irish Water		**Date**	20/08/2021 - 16/09/2021	

Backfill	Water Strike (m bgl)	Sampling and In-Situ Testing: Depth (m bgl)	Type	Results	Coring %: TCR	SCR	RQD	FI	Spacing (mm)	Depth (m bgl)	Level (mOD)	Legend	Stratum Description
		10.00 - 11.50 10.00 - 11.50 10.00	B D SPT(C)	N=44 (7,7/44 for 110mm)									Open hole boring. Stiff, brown, slightly sandy slightly gravelly CLAY. Sand is fine to coarse. Gravel is fine to coarse, angular to sub-rounded, various lithologies. TLs
		11.50	SPT(C)	N=49 (7,9/11,11,14,13)									
		13.00	SPT(C)	N=35 (6,8/8,8,9,10)									
		14.50 - 15.50 14.50	B SPT(C)	N=43 (7,9/9,11,11,12)									
		15.50 - 17.00	B										
		16.00	SPT(C)	N=50 (8,10/12,14,16,8)						16.00	28.03		Open hole boring. Stiff, brown, slightly sandy gravelly CLAY. Sand is fine to coarse. Gravel is fine to coarse, angular to sub-angular, Limestone lithology. TLs
		17.00 - 19.60	B										
		17.50	SPT(C)	N=44 (7,8/10,10,11,13)									
					TCR	SCR	RQD						

Shift Data

Date & Time	Depth (m bgl)	Water (m bgl)	Remarks
20/08/2021 08:00	0.00		Start of shift.
20/08/2021 18:00	7.50	Dry	End of shift.
10/09/2021 08:00	0.00		Start of shift.
10/09/2021 18:00	11.50	Dry	End of shift.
13/09/2021 08:00	11.50	Dry	Start of shift.
13/09/2021 18:00	20.30	11.00	End of shift.
16/09/2021 08:00	20.30	10.00	Start of shift.

Chiselling Details

Top (m bgl)	Base (m bgl)	Duration (hh:mm)	Tool
2.55	2.70	01:00	Chisel
3.90	4.00	01:00	Chisel
7.50	7.65	01:00	Chisel

Plant	Soilmech PSM
Method	Compressed air mist.

Hole Details		Casing Details	
Depth (m)	Diameter (mm)	Depth (m)	Diameter (mm)
7.50	200	7.65	200
20.30	131	20.30	131
26.20	76		

Remarks

Cable percussion borehole terminated at 7.50m bgl, obstruction. Rotary borehole terminated at 26.20m bgl. Unable to recover overburden by RC drill method. Bulks and split spoon taken as representative samples.

Groundwater Details

Strike (m bgl)	Rose (m bgl)	After (Mins)	Remarks
19.60	11.0	20	See shift data.
14.70	11.00	20	

pgl priority geotechnical

Priority Geotechnical Ltd.
Tel: 021 4631600
www.prioritygeotechnical.ie

Drilled By	Location
AK	**WTP-BH056**
Logged By	Sheet 3 of 3
JR	

Project Name	Water Supply Project - Ground Investigation Contract - Lot 1	**Project No.** P21060_F01	**Co-ords**	572205E - 670474N	**Hole Type** CP+RC
Location	Water Treatment Plant		**Level**	44.03 m OD	**Scale** 1:50
Client	Irish Water		**Date**	20/08/2021 - 16/09/2021	

Backfill	Water Strike (m bgl)	Sampling and In-Situ Testing: Depth (m bgl)	Type	Results	Coring %: TCR	SCR	RQD	FI	Spacing (mm)	Depth (m bgl)	Level (mOD)	Legend	Stratum Description
		19.00 - 19.45 19.00	SPTLS SPT(C)	N=50 (5,7/15,13,12,10)						19.00	25.03		Open hole boring. Stiff, brown, slightly sandy gravelly CLAY. Sand is fine to coarse. Gravel is fine to coarse, angular to sub-angular, Limestone lithology. TLs
		19.60 - 20.30	B										Open hole boring. Dense, brown, silty sandy GRAVEL. Sand is fine to coarse. Gravel is fine to coarse, angular to sub-rounded, Limestone lithology. TLs
		20.30 20.30 - 21.40	SPT(C)	50 (25 for 75mm/50 for 0mm)	100	75	0	22	20mm min 70mm max 50mm avg	20.30	23.73		Lithology: Medium strong, grey orange LIMESTONE with coarse clasts within matrix. Minor green chlorite alteration noted. Weathering: Highly weathered from 20.30m to 24.10m with common orange oxidation colouration and apparent loss of strength. Weathered to slightly weathered from 20.30m to 26.20m with orange oxidation colouration along fracture surfaces and minor oxidised clay infill.
		21.40 - 23.00			100	76	0	29	25mm min 90mm max 60mm avg				
		23.00 - 24.60 23.30	C		100	64	0	16	30mm min 120mm max 115mm avg				Fractures: 2 sets observed. Set 1 is dipping 0-5 degrees with undulating rough fracture surfaces and close to medium spacing. Set2 is dipping 80-90 degrees with undulating rough fracture surfaces with close fracture spacing. LIM
		24.20	C										
		24.60 - 26.20 24.80	C		100	90	75	10	40mm min 310mm max 220mm avg				
		25.20	C										
		25.50	C										
		25.90	C										
										26.20	17.83		End of Borehole at 26.200m
				TCR	SCR	RQD							

Shift Data

Date & Time	Depth (m bgl)	Water (m bgl)	Remarks
20/08/2021 08:00	0.00		Start of shift.
20/08/2021 18:00	7.50	Dry	End of shift.
10/09/2021 08:00	0.00		Start of shift.
10/09/2021 18:00	11.50	Dry	End of shift.
13/09/2021 08:00	11.50	Dry	Start of shift.
13/09/2021 18:00	20.30	11.00	End of shift.
16/09/2021 08:00	20.30	10.00	Start of shift.

Chiselling Details

Top (m bgl)	Base (m bgl)	Duration (hh:mm)	Tool
2.55	2.70	01:00	Chisel
3.90	4.00	01:00	Chisel
7.50	7.65	01:00	Chisel

Plant	Soilmech PSM
Method	Compressed air mist.

Hole Details		Casing Details	
Depth (m)	Diameter (mm)	Depth (m)	Diameter (mm)
7.50	200	7.65	200
20.30	131	20.30	131
26.20	76		

Remarks

Cable percussion borehole terminated at 7.50m bgl, obstruction. Rotary borehole terminated at 26.20m bgl. Unable to recover overburden by RC drill method. Bulks and split spoon taken as representative samples.

Groundwater Details

Strike (m bgl)	Rose (m bgl)	After (Mins)	Remarks
19.60	11.0	20	See shift data.
14.70	11.00	20	

pgl priority geotechnical	**Priority Geotechnical Ltd.** **Tel: 021 4631600** **www.prioritygeotechnical.ie**	**Drilled By:** GW **Logged By:** JR	Borehole No. **WTP-BH057** Sheet 1 of 2

Project Name:	Water Supply Project - Ground Investigation Contract - Lot 1	**Project No.** P21060_F01	**Co-ords:** 572228E - 670527N	**Hole Type** GeoBoreS
Location:	Water Treatment Plant		**Level:** 45.74 m OD	**Scale** 1:50
Client:	Irish Water		**Dates:** 02/11/2021	03/11/2021

Well	Water Strike (m)	Depth (m)	Sample/ Nspt/ Fractures	Coring (%) TCR	SCR	RQD	Depth (m) / Fl (/m)	Level (mOD)	Legend	Stratum Description
		0.00 - 1.50	GB							Firm, light brown, slightly sandy slightly gravelly CLAY. Sand is fine to coarse. Gravel is fine to coarse, sub-angular to rounded, Limestone lithology. TLs
		0.00 - 1.50		20						
		~~1.50 - 3.00~~	GB				1.50	44.24		Firm, light brown, slightly sandy gravelly CLAY with medium cobble content. Sand is fine to coarse. Gravel is fine to coarse, sub-angular to sub-rounded, Limestone lithology. Cobbles are sub-angular to sub-rounded, 63-130mm dia., Limestone lithology. TLs
		1.50 - 3.00		20						
		~~3.00 - 4.50~~	GB N=3 (2,0/0,1,1,1) (C)				3.00	42.74		Loose, grey brown, slightly sandy gravelly COBBLES. Sand is fine to coarse. Gravel is fine to coarse, angular, Limestone lithology. Cobbles are sub-angular 63-130mm dia., Limestone lithology. Possible wash out of fines within strata. TLs
		3.00 - 4.50		6						
		~~4.50 - 6.00~~	GB							
		4.50 - 6.00		13						
		~~6.00 - 7.50~~	GB N=10 (2,3/3,2,1,4) (C)				6.00	39.74		Medium dense, grey brown, slightly sandy gravelly COBBLES. Sand is fine to coarse. Gravel is fine to coarse, angular, Limestone lithology. Cobbles are sub-angular 63-130mm dia., Limestone lithology. TLs
		6.00 - 7.50		20						
		~~7.50 - 9.00~~	GB				7.50	38.24		Stiff, light brown, slightly sandy slightly gravelly CLAY. Sand is fine to coarse. Gravel is fine to coarse, sub-angular, Limestone lithology. TLs
		7.50 - 9.00		27						
		~~9.00 - 10.50~~	GB				9.00	36.74		

Groundwater:

Struck (m bgl)	Level (m bgl)	After (min)	Sealed	Comment
				None encountered

Hole Details		Casing Details	
Depth (m)	Diameter (mm)	Depth (m)	Diameter (mm)
15.00	104	15.00	104

Equipment: Soilmech PSM

Method: Compressed air mist.

Remarks:

Geobore S hole. Borehole terminated at 15.00m bgl, required depth.

Shift Data:

Groundwater (m bgl)	Shift	Hole Depth (m bgl)	Remarks
	02/11/2021 08:00	0.00	Start of shift
Dry	02/11/2021 18:00	9.00	End of shif
Dry	03/11/2021 08:00	9.00	Start of shift.
Dry	03/11/2021 18:00	15.00	End of borehole.

pgl priority geotechnical	**Priority Geotechnical Ltd.** **Tel: 021 4631600** **www.prioritygeotechnical.ie**	**Drilled By:** GW **Logged By:** JR	Borehole No. **WTP-BH057** Sheet 2 of 2

Project Name:	Water Supply Project - Ground Investigation Contract - Lot 1	**Project No.** P21060_F01	**Co-ords:** 572228E - 670527N	**Hole Type** GeoBoreS
Location:	Water Treatment Plant		**Level:** 45.74 m OD	**Scale** 1:50
Client:	Irish Water		**Dates:** 02/11/2021	03/11/2021

Well	Water Strike (m)	Depth (m)	Sample/ Nspt/ Fractures	Coring (%) TCR	SCR	RQD	Depth (m) / Fl (/m)	Level (mOD)	Legend	Stratum Description
		9.00 - 10.50	N=16 (3,5/4,4,4,4) (C)	27						Stiff, light brown, slightly sandy slightly gravelly CLAY. Sand is fine to coarse. Gravel is fine to coarse, sub-angular to sub-rounded, Limestone lithology. Cobbles are sub-angular to sub-rounded, 63-120mm dia., Limestone lithology. TLs
		~~10.50 - 12.00~~ 10.60	GB G							
		10.50 - 12.00		33						
		~~12.00 - 13.50~~	GB							
		12.00 - 13.50	N=20 (1,3/3,5,6,6) (C)	40						
		~~13.50 - 15.00~~	GB							
		13.50 - 15.00		40						
			N=13 (3,3/3,3,3,4) (C)				15.00	30.74		*15.00m: Firm deposits at base of hole.* End of Borehole at 15.000m

10 11 12 13 14 15 16 17 18

Groundwater:

Struck (m bgl)	Level (m bgl)	After (min)	Sealed	Comment
				None encountered

Hole Details		Casing Details	
Depth (m)	Diameter (mm)	Depth (m)	Diameter (mm)
15.00	104	15.00	104

Equipment: Soilmech PSM

Method: Compressed air mist.

Remarks:

Geobore S hole. Borehole terminated at 15.00m bgl, required depth.

Shift Data:

Groundwater (m bgl)	Shift	Hole Depth (m bgl)	Remarks
	02/11/2021 08:00	0.00	Start of shift
Dry	02/11/2021 18:00	9.00	End of shif
Dry	03/11/2021 08:00	9.00	Start of shift.
Dry	03/11/2021 18:00	15.00	End of borehole.

Priority Geotechnical Ltd. Tel: 021 4631600 www.prioritygeotechnical.ie	Drilled By: PC	Logged By: JR	Location: WTP-BH058	Sheet 1 of 3

Project Name	Water Supply Project - Ground Investigation Contract - Lot 1	**Project No.** P21060_F01	**Co-ords**	572227E - 670591N	**Hole Type** CP+RC
Location	Water Treatment Plant		**Level**	47.93 m OD	**Scale** 1:50
Client	Irish Water		**Date**	26/10/2021 - 08/11/2021	

Backfill	Water Strike (m bgl)	Sampling and In-Situ Testing: Depth (m bgl)	Type	Results	Coring %: TCR	SCR	RQD	FI	Spacing (mm)	Depth (m bgl)	Level (mOD)	Legend	Stratum Description
		0.00 - 1.00 0.00 - 1.00	B D										Brown, slightly sandy gravelly CLAY. Sand is fine to coarse. Gravel is fine to coarse, sub-angular to sub-rounded, Limetsone lithology. TLs
		1.00 - 2.00 1.00 - 2.00 1.00	B D SPT(C)	N=9 (2,2/3,2,2,2)						1.00	46.93		Firm becoming stiff, grey brown, slightly sandy slightly gravelly CLAY. Sand is fine to coarse. Gravel is fine to coarse, sub-angular to sub-rounded, Limestone lithology. TLs
		2.00 - 3.00 2.00 - 3.00 2.00	B D SPT(C)	N=13 (2,3/3,3,4,3)									
		3.00 - 4.00 3.00 - 4.00 3.00	B D SPT(C)	N=17 (3,3/4,4,5,4)									
		4.00 - 5.00 4.00 - 5.00 4.00	B D SPT(C)	N=22 (4,4/5,5,6,6)						4.00	43.93		Stiff, grey brown, slightly sandy slightly gravelly CLAY with low cobble content. Sand is fine to coarse. Gravel is fine to coarse, sub-angular to sub-rounded, Limestone lithology. Cobbles are sub-angular, 63-1120mm dia., Limestone lithology. TLs
		5.00 - 5.95 5.00	D SPT(C)	N=25 (5,6/5,6,7,7)									
		5.95	SPT(C)	50 (35 for 80mm/50 for 0mm)						6.00	41.93		Open hole boring. Driller described: Dense, clayey GRAVEL. TLs
					TCR	SCR	RQD						

Shift Data

Date & Time	Depth (m bgl)	Water (m bgl)	Remarks
26/10/2021 08:00	0.00		Start of shift
26/10/2021 18:00	6.00	Dry	End of borehole
07/11/2021 08:00	0.00		Start of shift.
07/11/2021 18:00	12.00	Dry	End of shift.
08/11/2021 08:00	12.00	Dry	Start of shift.
08/11/2021 18:00	21.80	12.00	End of borehole.

Chiselling Details

Top (m bgl)	Base (m bgl)	Duration (hh:mm)	Tool
4.65	4.80	01:00	Chisel.
5.95	6.00	01:00	Chisel.

Plant	Dando 2000 & Soilmech PSM
Method	Compressed air mist.

Hole Details		Casing Details	
Depth (m)	Diameter (mm)	Depth (m)	Diameter (mm)
6.00	200	6.00	200
18.80	131	18.80	131
21.80	76		

Remarks

Cable percussion borehole terminated at 6.00m bgl, obstruction. Rotary borehole terminated 21.80m bgl. 50mm standpipe installed. Depth response zone from 18.00m to 20.00m bgl. Unable to recover overburden by RC drill method. Split spoons taken as representative samples.

Groundwater Details

Strike (m bgl)	Rose (m bgl)	After (Mins)	Remarks
12.00			See shift data.

Priority Geotechnical Ltd. Tel: 021 4631600 www.prioritygeotechnical.ie	Drilled By: PC	Logged By: JR	Location: WTP-BH058	Sheet 2 of 3

Project Name	Water Supply Project - Ground Investigation Contract - Lot 1	Project No.	P21060_F01	Co-ords	572227E - 670591N	Hole Type	CP+RC
Location	Water Treatment Plant			Level	47.93 m OD	Scale	1:50
Client	Irish Water			Date	26/10/2021 - 08/11/2021		

Backfill	Water Strike (m bgl)	Sampling and In-Situ Testing: Depth (m bgl)	Type	Results	Coring %: TCR	SCR	RQD	FI	Spacing (mm)	Depth (m bgl)	Level (mOD)	Legend	Stratum Description
		10.50 10.50	SPTLS SPT(C)	N=40 (6,6/8,10,10,12)						10.50	37.43		Open hole boring. Driller described: Dense, clayey GRAVEL. TLs
	▼	12.00	SPT(C)	N=39 (5,6/9,9,10,11)						12.00	35.93		Open hole boring. Stiff, brown, slightly sandy gravelly CLAY. Sand is fine to coarse. Gravel is fine to coarse, sub-angular to sub-rounded. Driller noted boulder content. TLs
		13.50 13.50	SPTLS SPT(C)	N=42 (8,9/10,8,12,12)									Open hole boring. Stiff, brown, slightly sandy gravelly CLAY. Sand is fine to coarse. Gravel is fine to coarse, sub-angular to sub-rounded. TLs
		15.00 15.00	SPTLS SPT(C)	N=48 (12,12/10,13,11,14)									
		16.50 16.50	SPTLS SPT(C)	N=37 (9,9/8,9,10,10)						16.50	31.43		Open hole boring. Stiff, brown, slightly sandy gravelly CLAY. Sand is fine to coarse. Gravel is fine to coarse, sub-angular to sub-rounded. Driller noted boulder content. TLs
		18.00	SPT(C)	50 (19,25/50 for 0mm)						18.00	29.93		Open hole boring. Driller described:
					TCR	SCR	RQD						

Shift Data

Date & Time	Depth (m bgl)	Water (m bgl)	Remarks
26/10/2021 08:00	0.00		Start of shift
26/10/2021 18:00	6.00	Dry	End of borehole
07/11/2021 08:00	0.00		Start of shift.
07/11/2021 18:00	12.00	Dry	End of shift.
08/11/2021 08:00	12.00	Dry	Start of shift.
08/11/2021 18:00	21.80	12.00	End of borehole.

Chiselling Details

Top (m bgl)	Base (m bgl)	Duration (hh:mm)	Tool
4.65	4.80	01:00	Chisel.
5.95	6.00	01:00	Chisel.

Plant	Dando 2000 & Soilmech PSM
Method	Compressed air mist.

Hole Details		Casing Details	
Depth (m)	Diameter (mm)	Depth (m)	Diameter (mm)
6.00	200	6.00	200
18.80	131	18.80	131
21.80	76		

Remarks

Cable percussion borehole terminated at 6.00m bgl, obstruction. Rotary borehole terminated 21.80m bgl. 50mm standpipe installed. Depth response zone from 18.00m to 20.00m bgl. Unable to recover overburden by RC drill method. Split spoons taken as representative samples.

Groundwater Details

Strike (m bgl)	Rose (m bgl)	After (Mins)	Remarks
12.00			See shift data.

pgl priority geotechnical

Priority Geotechnical Ltd.
Tel: 021 4631600
www.prioritygeotechnical.ie

Drilled By	Location
PC	**WTP-BH058**
Logged By	Sheet 3 of 3
JR	

Project Name	Water Supply Project - Ground Investigation Contract - Lot 1	**Project No.**	P21060_F01	**Co-ords**	572227E - 670591N
Location	Water Treatment Plant			**Level**	47.93 m OD
Client	Irish Water			**Date**	26/10/2021 - 08/11/2021

Hole Type: CP+RC

Scale: 1:50

Backfill	Water Strike (m bgl)	Sampling and In-Situ Testing: Depth (m bgl)	Type	Results	Coring %: TCR	SCR	RQD	FI	Spacing (mm)	Depth (m bgl)	Level (mOD)	Legend	Stratum Description
		18.60	SPT(C)	50 (25 for 75mm/50 for 0mm)									Open hole boring. Driller described: Dense, BOULDERS. TLs
		18.80 - 20.30								18.80	29.13		
		18.90	C		100	100	90	7	23mm min 820mm max 188mm avg				Lithology: Strong, dark grey, LIMESTONE with calcite veining and fossil content. Weathering: Moderately weathered with minor loss of strength and clay smearing along fracture surfaces. Fractures: Set 1: Dipping 86 degrees, closely spaced. Set 2 dipping 75 degrees, closely spaced.
		19.95	C										
		20.20	C										
		20.30 - 21.80											
		20.35	C										
		21.00	C		100	100	98	5	30mm min 870mm max 250mm avg				
		21.55	C										
										21.80	26.13		End of Borehole at 21.800m
					TCR	SCR	RQD						

Shift Data

Date & Time	Depth (m bgl)	Water (m bgl)	Remarks
26/10/2021 08:00	0.00		Start of shift
26/10/2021 18:00	6.00	Dry	End of borehole
07/11/2021 08:00	0.00		Start of shift.
07/11/2021 18:00	12.00	Dry	End of shift.
08/11/2021 08:00	12.00	Dry	Start of shift.
08/11/2021 18:00	21.80	12.00	End of borehole.

Chiselling Details

Top (m bgl)	Base (m bgl)	Duration (hh:mm)	Tool
4.65	4.80	01:00	Chisel.
5.95	6.00	01:00	Chisel.

Plant	Dando 2000 & Soilmech PSM
Method	Compressed air mist.

Hole Details		Casing Details	
Depth (m)	Diameter (mm)	Depth (m)	Diameter (mm)
6.00	200	6.00	200
18.80	131	18.80	131
21.80	76		

Remarks

Cable percussion borehole terminated at 6.00m bgl, obstruction. Rotary borehole terminated 21.80m bgl. 50mm standpipe installed. Depth response zone from 18.00m to 20.00m bgl. Unable to recover overburden by RC drill method. Split spoons taken as representative samples.

Groundwater Details

Strike (m bgl)	Rose (m bgl)	After (Mins)	Remarks
12.00			See shift data.

pgl priority geotechnical

Priority Geotechnical Ltd.
Tel: 021 4631600
www.prioritygeotechnical.ie

Drilled By	Location
DT & KM	**WTP-BH059**
Logged By	Sheet 1 of 3
JR	

Project Name	Water Supply Project - Ground Investigation Contract - Lot 1	**Project No.** P21060_F01	**Co-ords**	572260E - 670620N	**Hole Type** CP+RC
Location	Water Treatment Plant		**Level**	49.88 m OD	**Scale** 1:50
Client	Irish Water		**Date**	22/10/2021 - 07/11/2021	

Backfill	Water Strike (m bgl)	Sampling and In-Situ Testing: Depth (m bgl)	Type	Results	Coring %: TCR	SCR	RQD	FI	Spacing (mm)	Depth (m bgl)	Level (mOD)	Legend	Stratum Description
		0.30	D							0.30	49.58		(TOPSOIL) TPS
		0.50 - 1.00	B										Firm, light brown grey to dark brown, slightly sandy slightly gravelly CLAY with low cobble content. Sand is fine to coarse. Gravel is fine to coarse, angular to sub-angular. Cobbles are sub-angular to sub-rounded, 63-90mm dia., Limestone and Sandstone lithology.
		0.50 - 1.50	D										
		0.50	SPT(C)	N=14 (3,4/3,3,4,4)									
		1.50 - 2.00	B							1.50	48.38		TLs
		1.50	SPT(C)	N=28 (25,16/8,8,6,6)									Stiff, light brown, slightly sandy slightly gravelly CLAY. Sand is fine to coarse. Gravel is ifne to coarse, angular to sub-rounded, Limestone lithology.
		2.50 - 3.00	B										TLs
		2.50	SPT(C)	N=24 (1,4/5,6,6,7)									
		3.00 - 3.50	B										
		3.00	SPT(C)	N=24 (3,5/5,6,6,7)									
		4.00 - 4.50	B										
		4.00	SPT(C)	N=21 (4,4/4,5,6,6)									
		5.00 - 5.50	B							5.00	44.88		Stiff, light brown, slightly sandy slightly gravelly CLAY with low cobble content and low boulder content. Sand is fine to coarse. Gravel is fine to coarse, angular to sub-rounded, Limestone lithology. Cobbles are sub-rounded, Limestone lithology. Boulders are sub-rounded, 200-230mm dia., Limestone lithology.
		5.00	SPT(C)	N=27 (1,4/5,7,7,8)									
		6.00 - 6.50	B							6.00	43.88		TLs
		6.00	SPT(C)	N=23 (2,4/4,5,7,7)									Stiff, brown, slightly sandy slightly gravelly CLAY. Sand is fine to coarse. Gravel is fine to coarse, sub-angular to sub-rounded, Limestone lithology.
		7.00 - 7.50	B										TLs
		7.00	SPT(C)	N=19 (1,2/4,4,5,6)									
		8.00	SPT(C)	N=31 (4,7/7,7,8,9)									
		8.70	SPT(C)	50 (25 for 50mm/50 for 20mm)						8.70	41.18		Open hole boring. Stiff, brown, slightly sandy slightly gravelly CLAY.
		9.00	SPT(C)	N=25 (6,6/5,7,7,6)									
					TCR	SCR	RQD						

Shift Data

Date & Time	Depth (m bgl)	Water (m bgl)	Remarks
22/10/2021 08:00	0.00		Start of shift.
22/10/2021 18:00	8.70	Dry	End of shift
06/11/2021 08:00	0.00		Start of shift
06/11/2021 18:00	15.00	Dry	End of shift
07/11/2021 08:00	15.00	Dry	Start of shift
07/11/2021 18:00	22.50	Dry	End of borehole.

Chiselling Details

Top (m bgl)	Base (m bgl)	Duration (hh:mm)	Tool
1.50	1.70	01:00	Chisel.
8.50	8.70	01:00	Chisel.

Plant	Dando 2000 & Deltabase 520
Method	Compressed air mist.

Hole Details		Casing Details	
Depth (m)	Diameter (mm)	Depth (m)	Diameter (mm)
8.70	200	8.70	200
22.50	131	22.50	131

Remarks

Cable percussion borehole terminated at 8.70m bgl. Falling head test carried out in borehole. Rotary borehole terminated at 22.50m bgl, required depth.50mm dia. standpipe installed. Response zone from 12.00m-22.00m bgl. Unable to recover overburden by RC drill method. Split spoons taken as representative samples.

Groundwater Details

Strike (m bgl)	Rose (m bgl)	After (Mins)	Remarks
			None encountered.

Priority Geotechnical Ltd.
Tel: 021 4631600
www.prioritygeotechnical.ie

Drilled By	Location
DT & KM	**WTP-BH059**
Logged By	Sheet 2 of 3
JR	

Project Name	Water Supply Project - Ground Investigation Contract - Lot 1	**Project No.** P21060_F01	**Co-ords**	572260E - 670620N	**Hole Type** CP+RC
Location	Water Treatment Plant		**Level**	49.88 m OD	**Scale** 1:50
Client	Irish Water		**Date**	22/10/2021 - 07/11/2021	

Backfill	Water Strike (m bgl)	Sampling and In-Situ Testing: Depth (m bgl)	Type	Results	Coring %: TCR	SCR	RQD	FI	Spacing (mm)	Depth (m bgl)	Level (mOD)	Legend	Stratum Description
		10.50	SPTLS										Open hole boring. Stiff, brown, slightly sandy slightly gravelly CLAY. Sand is fine to coarse. Gravel is fine to coarse, sub-angular to sub-rounded, Limestone lithology. TLs
		10.50	SPT(C)	N=23 (5,6/6,5,6,6)									
		12.00	SPT(C)	N=25 (9,8/8,6,5,6)									
		13.50	SPTLS										
		13.50	SPT(C)	N=27 (7,8/5,6,8,8)									
		15.00	SPTLS							15.00	34.88		
		15.00	SPT(C)	N=28 (6,5/8,6,6,8)									Stiff, brown, slightly sandy gravelly CLAY. Sand is fine to coarse. Gravel is fine to coarse, sub-angular to sub-rounded, Limestone lithology. TLs
		16.50	SPT(C)	N=31 (6,7/6,8,8,9)									
		18.00	SPTLS										
		18.00	SPT(C)	N=37 (9,8/10,10,8,9)									
					TCR	SCR	RQD						

10 11 12 13 14 15 16 17 18

Shift Data

Date & Time	Depth (m bgl)	Water (m bgl)	Remarks
22/10/2021 08:00	0.00		Start of shift.
22/10/2021 18:00	8.70	Dry	End of shift
06/11/2021 08:00	0.00		Start of shift
06/11/2021 18:00	15.00	Dry	End of shift
07/11/2021 08:00	15.00	Dry	Start of shift
07/11/2021 18:00	22.50	Dry	End of borehole.

Chiselling Details

Top (m bgl)	Base (m bgl)	Duration (hh:mm)	Tool
1.50	1.70	01:00	Chisel.
8.50	8.70	01:00	Chisel.

Plant	Dando 2000 & Deltabase 520
Method	Compressed air mist.

Hole Details		Casing Details	
Depth (m)	Diameter (mm)	Depth (m)	Diameter (mm)
8.70	200	8.70	200
22.50	131	22.50	131

Remarks

Cable percussion borehole terminated at 8.70m bgl. Falling head test carried out in borehole. Rotary borehole terminated at 22.50m bgl, required depth.50mm dia. standpipe installed. Response zone from 12.00m-22.00m bgl. Unable to recover overburden by RC drill method. Split spoons taken as representative samples.

Groundwater Details

Strike (m bgl)	Rose (m bgl)	After (Mins)	Remarks
			None encountered.

Priority Geotechnical Ltd.
Tel: 021 4631600
www.prioritygeotechnical.ie

Drilled By	Location
DT & KM	**WTP-BH059**
Logged By	Sheet 3 of 3
JR	

Project Name	Water Supply Project - Ground Investigation Contract - Lot 1	**Project No.** P21060_F01	**Co-ords**	572260E - 670620N	**Hole Type** CP+RC
Location	Water Treatment Plant		**Level**	49.88 m OD	**Scale** 1:50
Client	Irish Water		**Date**	22/10/2021 - 07/11/2021	

Backfill	Water Strike (m bgl)	Sampling and In-Situ Testing: Depth (m bgl)	Type	Results	Coring %: TCR	SCR	RQD	FI	Spacing (mm)	Depth (m bgl)	Level (mOD)	Legend	Stratum Description
		19.50 19.50	SPTLS SPT(C)	N=41 (11,12/10,11,12,8)									Stiff, brown, slightly sandy gravelly CLAY. Sand is fine to coarse. Gravel is fine to coarse, sub-angular to sub-rounded, Limestone lithology. TLs
		21.00 21.00	SPTLS SPT(C)	N=38 (8,8/9,10,10,9)									
		22.50	SPT(C)	N=47 (10,11/13,12,10,12)						22.50	27.38		End of Borehole at 22.500m
					TCR	SCR	RQD						

Shift Data

Date & Time	Depth (m bgl)	Water (m bgl)	Remarks
22/10/2021 08:00	0.00		Start of shift.
22/10/2021 18:00	8.70	Dry	End of shift
06/11/2021 08:00	0.00		Start of shift
06/11/2021 18:00	15.00	Dry	End of shift
07/11/2021 08:00	15.00	Dry	Start of shift
07/11/2021 18:00	22.50	Dry	End of borehole.

Chiselling Details

Top (m bgl)	Base (m bgl)	Duration (hh:mm)	Tool
1.50	1.70	01:00	Chisel.
8.50	8.70	01:00	Chisel.

Plant	Dando 2000 & Deltabase 520
Method	Compressed air mist.

Hole Details		Casing Details	
Depth (m)	Diameter (mm)	Depth (m)	Diameter (mm)
8.70	200	8.70	200
22.50	131	22.50	131

Remarks

Cable percussion borehole terminated at 8.70m bgl. Falling head test carried out in borehole. Rotary borehole terminated at 22.50m bgl, required depth.50mm dia. standpipe installed. Response zone from 12.00m-22.00m bgl. Unable to recover overburden by RC drill method. Split spoons taken as representative samples.

Groundwater Details

Strike (m bgl)	Rose (m bgl)	After (Mins)	Remarks
			None encountered.

pgl priority geotechnical	**Priority Geotechnical Ltd.** **Tel: 021 4631600** **www.prioritygeotechnical.ie**	**Drilled By:** GW **Logged By:** CS	Borehole No. **WTP-BH060** Sheet 1 of 3

Project Name:	Water Supply Project - Ground Investigation Contract - Lot 1	**Project No.** P21060_F01	**Co-ords:** 572275E - 670693N	**Hole Type** GeoBoreS
Location:	Water Treatment Plant		**Level:** 52.59 m OD	**Scale** 1:50
Client:	Irish Water		**Dates:** 01/11/2021	02/11/2021

Well	Water Strike (m)	Depth (m)	Sample/ Nspt/ Fractures	Coring (%) TCR	SCR	RQD	Depth (m) / Fl (/m)	Level (mOD)	Legend	Stratum Description
		0.00 - 1.50	GB							Firm, brown, slightly sandy slightly gravelly CLAY. Sand is fine to coarse. Gravel is fine to coarse, sub-angular to sub-rounded, Limestone lithology. TLs
		0.00 - 1.50		20						
		~~1.50 - 3.00~~	GB							
		1.50 - 3.00		27						
		~~3.00 - 4.50~~	GB N=9 (2,1/2,2,2,3) (C)							
		3.00 - 4.50		27						
		~~4.50 - 6.00~~	GB				4.50	48.09		Stiff, brown, slightly sandy slightly gravelly CLAY. Sand is fine to coarse. Gravel is fine to coarse, sub-angular to sub-rounded, Limestone lithology. TLs
		4.50 - 6.00		27						
		~~6.00 - 7.50~~	GB N=15 (1,3/3,4,3,5) (C)				6.00	46.59		Medium dense, grey brown, COBBLES. Cobbles are rounded 63-100mm dia., Limestone lithology. Possible wash out of fines within strata. TLs
		6.00 - 7.50		7						
		~~7.50 - 9.00~~	GB				7.50	45.09		Firm, brown, slightly sandy slightly gravelly CLAY with low cobble content. Sand is fine to coarse. Gravel is fine to coarse, sub-angular to sub-rounded, Limestone lithology. Cobbles are sub-rounded, 75-95mm dia., Limestone lithology. TLs
		7.50 - 9.00		33						
		~~9.00 - 10.50~~	GB				9.00	43.59		

Groundwater:

Struck (m bgl)	Level (m bgl)	After (min)	Sealed	Comment
				See shift data.

Hole Details		Casing Details	
Depth (m)	Diameter (mm)	Depth (m)	Diameter (mm)
23.00	104	23.00	104

Equipment: Soilmec PSM

Method: Compressed air mist.

Remarks:

Geobore S hole. Borehole terminated at 23.00m bgl, required depth.

Shift Data:

Groundwater (m bgl)	Shift	Hole Depth (m bgl)	Remarks
	01/11/2021 08:00	0.00	Start of shift.
	01/11/2021 18:00	15.00	End of shift.
1.72	02/11/2021 08:00	15.00	Start of shift.
	02/11/2021 18:00	23.00	End of borehole.

pgl priority geotechnical	**Priority Geotechnical Ltd.** **Tel: 021 4631600** **www.prioritygeotechnical.ie**	**Drilled By:** GW **Logged By:** CS	Borehole No. **WTP-BH060** Sheet 2 of 3

Project Name:	Water Supply Project - Ground Investigation Contract - Lot 1	**Project No.** P21060_F01	**Co-ords:** 572275E - 670693N	**Hole Type** GeoBoreS
Location:	Water Treatment Plant		**Level:** 52.59 m OD	**Scale** 1:50
Client:	Irish Water		**Dates:** 01/11/2021	02/11/2021

Well	Water Strike (m)	Depth (m)	Sample/ Nspt/ Fractures	Coring (%) TCR	SCR	RQD	Depth (m) / Fl (/m)	Level (mOD)	Legend	Stratum Description	
		9.00 - 10.50	N=25 (3,4/6,6,6,7) (C)	33						Stiff, brown, slightly sandy slightly gravelly CLAY with low cobble content. Sand is fine to coarse. Gravel is fine to coarse, sub-angular to sub-rounded, Limestone lithology. Cobbles are sub-rounded, 75-95mm dia., Limestone lithology. TLs	10
		~~10.50 - 12.00~~	GB								
		10.50 - 12.00		40							11
		~~12.00 - 13.50~~	GB N=10 (2,2/2,3,2,3) (C)				12.00	40.59			12
		12.00 - 13.50		20						Firm, brown, slightly sandy slightly gravelly CLAY with low cobble content. Sand is fine to coarse. Gravel is fine to coarse, sub-angular to sub-rounded, Limestone lithology. Cobbles are sub-rounded, 75-95mm dia., Limestone lithology. TLs	13
		~~13.50 - 15.00~~	GB								
		14.00	G								14
		13.50 - 15.00		67							
		~~15.00 - 16.50~~	GB N=8 (2,3/2,3,1,2) (C)								15
		15.00 - 16.50		27							16
		~~16.50 - 18.00~~	GB								
		16.50 - 18.00		27							17
		~~18.00 - 19.50~~	GB								18

Groundwater:

Struck (m bgl)	Level (m bgl)	After (min)	Sealed	Comment
				See shift data.

Hole Details		Casing Details	
Depth (m)	Diameter (mm)	Depth (m)	Diameter (mm)
23.00	104	23.00	104

Equipment:	Soilmec PSM
Method:	Compressed air mist.

Remarks:

Geobore S hole. Borehole terminated at 23.00m bgl, required depth.

Shift Data:

Groundwater (m bgl)	Shift	Hole Depth (m bgl)	Remarks
	01/11/2021 08:00	0.00	Start of shift.
	01/11/2021 18:00	15.00	End of shift.
1.72	02/11/2021 08:00	15.00	Start of shift.
	02/11/2021 18:00	23.00	End of borehole.

pgl priority geotechnical	**Priority Geotechnical Ltd.** **Tel: 021 4631600** **www.prioritygeotechnical.ie**	**Drilled By:** GW **Logged By:** CS	Borehole No. **WTP-BH060** Sheet 3 of 3

Project Name:	Water Supply Project - Ground Investigation Contract - Lot 1	**Project No.** P21060_F01	**Co-ords:** 572275E - 670693N	**Hole Type** GeoBoreS
Location:	Water Treatment Plant		**Level:** 52.59 m OD	**Scale** 1:50
Client:	Irish Water		**Dates:** 01/11/2021	02/11/2021

Well	Water Strike (m)	Depth (m)	Sample/ Nspt/ Fractures	Coring (%) TCR	SCR	RQD	Depth (m) / Fl (/m)	Level (mOD)	Legend	Stratum Description
		18.00 - 19.50	N=9 (2,2/3,2,2,2) (C)	27						Firm, brown, slightly sandy slightly gravelly CLAY with low cobble content. Sand is fine to coarse. Gravel is fine to coarse, sub-angular to sub-rounded, Limestone lithology. Cobbles are sub-rounded, 75-95mm dia., Limestone lithology. TLs
		~~19.50 - 21.00~~	GB							
		19.50 - 21.00		27						
		~~21.00 - 22.50~~	GB N=49 (3,5/8,8,16,17) (C)				21.00	31.59		
		21.00 - 22.50		27						Stiff, brown, slightly sandy slightly gravelly CLAY with low cobble content. Sand is fine to coarse. Gravel is fine to coarse, sub-angular to sub-rounded, Limestone lithology. Cobbles are sub-rounded, 75-95mm dia., Limestone lithology. TLs
		~~22.50 - 23.00~~	GB							
		22.50 - 23.00		40						
			50 (6,23/50 for 60mm) (C)				23.00	29.59		End of Borehole at 23.000m

19 20 21 22 23 24 25 26 27

Groundwater:

Struck (m bgl)	Level (m bgl)	After (min)	Sealed	Comment
				See shift data.

Hole Details		Casing Details	
Depth (m)	Diameter (mm)	Depth (m)	Diameter (mm)
23.00	104	23.00	104

Equipment: Soilmec PSM

Method: Compressed air mist.

Remarks:

Geobore S hole. Borehole terminated at 23.00m bgl, required depth.

Shift Data:

Groundwater (m bgl)	Shift	Hole Depth (m bgl)	Remarks
	01/11/2021 08:00	0.00	Start of shift.
	01/11/2021 18:00	15.00	End of shift.
1.72	02/11/2021 08:00	15.00	Start of shift.
	02/11/2021 18:00	23.00	End of borehole.

pgl priority geotechnical	**Priority Geotechnical Ltd.** **Tel: 021 4631600** **www.prioritygeotechnical.ie**	**Drilled By** PC & KM **Logged By** JR	**Location** **WTP-BH061** Sheet 1 of 2

Project Name	Water Supply Project - Ground Investigation Contract - Lot 1	**Project No.** P21060_F01	**Co-ords**	572337E - 670764N	**Hole Type** CP+RC
Location	Water Treatment Plant		**Level**	57.53 m OD	**Scale** 1:50
Client	Irish Water		**Date**	20/09/2021 - 08/10/2021	

Backfill	Water Strike (m bgl)	Sampling and In-Situ Testing: Depth (m bgl)	Type	Results	Coring %: TCR	SCR	RQD	FI	Spacing (mm)	Depth (m bgl)	Level (mOD)	Legend	Stratum Description
		0.40 - 1.00 0.40 - 1.00	B D							0.40	57.13		(TOPSOIL) TPS
		1.00 - 2.00 1.00 - 2.00 1.00	B D SPT(C)	N=13 (2,3/3,4,3,3)						1.00	56.53		Brown, slightly sandy slightly gravelly silty CLAY with low cobble content. Sand is fine to coarse. Gravel is fine to medium, sub-angular to sub-rounded, Limestone lithology Cobbles are 63mm to 100mm dia, sub-angular to sub-rounded, Limestone lithology. TLs
		2.00 - 3.00 2.00 - 3.00	B D							2.00	55.53		Firm, brown grey, slightly sandy slightly gravelly CLAY. Sand is fine to coarse. Gravel is fine to medium, sub-angular to sub-rounded, Limestone lithology TLs
		3.00 - 4.00 3.00 - 4.00 3.00	B D SPT(C)	N=17 (4,4/5,4,4,4)									Stiff, brown, slightly sandy slightly gravelly CLAY with low cobble content. Sand is fine to coarse. Gravel is fine to coarse, sub-angular to sub-rounded, Sandstone lithology. Cobbles are 63mm to 150mm dia, sub-angular to sub-rounded, Sandstone lithology. TLs
		4.00 - 5.00 4.00 - 5.00 4.00	B D SPT(C)	N=17 (3,4/4,5,4,4)									
		5.00 - 6.00 5.00 - 6.00 5.00	B D SPT(C)	N=24 (4,5/5,6,6,7)									
		6.00 - 7.00 6.00 - 7.00 6.00	B D SPT(C)	N=27 (6,7/6,7,8,6)									
		7.00	SPT(C)	N=37 (7,8/8,9,10,10)									
										7.80	49.73		Open hole boring. Stiff, brown, slightly sandy slightly slightly gravelly CLAY. Sand is fine to coarse. Gravel is fine to coarse, sub-angular to sub-rounded, Limestone lithology. TLs
		9.00 9.00	SPTLS SPT(C)	N=23 (8,9/6,6,5,6)									
					TCR	SCR	RQD						

Shift Data

Date & Time	Depth (m bgl)	Water (m bgl)	Remarks
20/09/2021 08:00	0.00		Start of shift.
20/09/2021 18:00	2.00	Dry	End of shift.
21/09/2021 08:00	2.00	Dry	Start of shift.
21/09/2021 18:00	7.80	Dry	End of shift.
08/10/2021 08:00	0.00		Start of shift
08/10/2021 18:00	15.00	Dry	End of borehole.

Chiselling Details

Top (m bgl)	Base (m bgl)	Duration (hh:mm)	Tool
6.60	6.80	01:00	Chisel
7.60	7.80	01:00	Chisel

Plant	Dando 2000 & Deltabase 520
Method	Compressed air mist

Hole Details		Casing Details	
Depth (m)	Diameter (mm)	Depth (m)	Diameter (mm)
7.80	200	7.80	200
15.00	131	15.00	131

Remarks

Cable percussion borehole terminated at 7.80m bgl, obstruction. Rotary borehole terminated at 15.00m bgl, required depth. Unable to recover overburden by RC drill method. Split spoons taken as representative samples.

Groundwater Details

Strike (m bgl)	Rose (m bgl)	After (Mins)	Remarks
			None encountered.

Priority Geotechnical Ltd.
Tel: 021 4631600
www.prioritygeotechnical.ie

Drilled By	Location
PC & KM	**WTP-BH061**
Logged By	Sheet 2 of 2
JR	

Project Name	Water Supply Project - Ground Investigation Contract - Lot 1	**Project No.** P21060_F01	**Co-ords**	572337E - 670764N	**Hole Type** CP+RC
Location	Water Treatment Plant		**Level**	57.53 m OD	**Scale** 1:50
Client	Irish Water		**Date**	20/09/2021 - 08/10/2021	

Backfill	Water Strike (m bgl)	Sampling and In-Situ Testing: Depth (m bgl)	Type	Results	Coring %: TCR	SCR	RQD	FI	Spacing (mm)	Depth (m bgl)	Level (mOD)	Legend	Stratum Description
		10.50 10.50	SPTLS SPT(C)	N=14 (4,3/4,4,3,3)						10.50	47.03		Open hole boring. Stiff, brown, slightly sandy slightly slightly gravelly CLAY. Sand is fine to coarse. Gravel is fine to coarse, sub-angular to sub-rounded, Limestone lithology. TLs
		12.00 12.00	SPTLS SPT(C)	N=19 (6,5/6,4,4,5)									Open hole boring. Stiff, brown, slightly sandy slightly gravelly CLAY. Sand is fine to coarse. Gravel is fine to coarse, sub-angular to sub-rounded, Limestone lithology. TLs
		13.50 13.50	SPTLS SPT(C)	N=23 (7,8/6,6,5,6)									
		15.00 15.00	SPTLS SPT(C)	N=33 (8,9/10,8,7,8)						15.00	42.53		End of Borehole at 15.000m

10 11 12 13 14 15 16 17 18

Shift Data

Date & Time	Depth (m bgl)	Water (m bgl)	Remarks
20/09/2021 08:00	0.00		Start of shift.
20/09/2021 18:00	2.00	Dry	End of shift.
21/09/2021 08:00	2.00	Dry	Start of shift.
21/09/2021 18:00	7.80	Dry	End of shift.
08/10/2021 08:00	0.00		Start of shift
08/10/2021 18:00	15.00	Dry	End of borehole.

Chiselling Details

Top (m bgl)	Base (m bgl)	Duration (hh:mm)	Tool
6.60	6.80	01:00	Chisel
7.60	7.80	01:00	Chisel

Plant	Dando 2000 & Deltabase 520
Method	Compressed air mist

Hole Details		Casing Details	
Depth (m)	Diameter (mm)	Depth (m)	Diameter (mm)
7.80	200	7.80	200
15.00	131	15.00	131

Remarks

Cable percussion borehole terminated at 7.80m bgl, obstruction. Rotary borehole terminated at 15.00m bgl, required depth. Unable to recover overburden by RC drill method. Split spoons taken as representative samples.

Groundwater Details

Strike (m bgl)	Rose (m bgl)	After (Mins)	Remarks
			None encountered.

pgl priority geotechnical	**Priority Geotechnical Ltd.** **Tel: 021 4631600** **www.prioritygeotechnical.ie**	**Drilled By** PC **Logged By** BS	Borehole No. **WTP-BH062** Sheet 1 of 1

Project Name	Water Supply Project - Ground Investigation Contract - Lot 1	**Project No.** P21060_F01	**Co-ords** 572312E - 670831N	**Hole Type** CP
Location	Water Treatment Plant		**Level** 54.80 m OD	**Scale** 1:50
Client	Irish Water		**Date** 10/09/2021 - 13/09/2022	

Well Backfill	Water Strike (m bgl)	Sample and In Situ Testing: Depth (m bgl)	Type	Results	Depth (m bgl)	Level (mOD)	Legend	Stratum Description
		0.00 - 1.00 0.00 - 1.00	B D		0.20	54.60		(TOPSOIL) TPS Brown, slightly sandy slightly gravelly CLAY. Sand is fine to coarse. Gravel is fine to coarse, sub-angular to sub-rounded. TLs
		1.00 - 2.00 1.00 - 2.00 1.00	B D SPT (C)	N=15 (3,3/4,4,3,4)	1.00	53.80		Firm, brown with grey mottling, slightly sandy slightly gravelly CLAY with low cobble content. Sand is fine to coarse. Gravel is fine to coarse, sub-angular to sub-rounded, Sandstone. Cobbles are 63mm to 90mm dia, sub-angular to sub-rounded. TLs
		2.00 - 3.00 2.00 - 3.00 2.00	B D SPT (C)	N=16 (3,8/4,4,4,4)				
		3.00 - 4.00 3.00 - 4.00 3.00	B D SPT (C)	N=21 (4,5/5,6,5,5)	3.00	51.80		Stiff, brown, slightly sandy slightly gravelly CLAY with low cobble content. Sand is fine to coarse. Gravel is fine to coarse, sub-angular to sub-rounded, Sandstone. Cobbles are 63mm to 100mm dia, sub-angular to sub-rounded, Sandstone. TLs
		4.00 - 5.00 4.00 - 5.00 4.00	B D SPT (C)	N=23 (5,6/6,5,6,6)				
		5.00	SPT (C)	N=34 (7,8/8,9,8,9)				
					5.60	49.20		End of Borehole at 5.600m

1 2 3 4 5 6 7 8 9

Groundwater

Struck (m bgl)	Rose to (m bgl)	After (mins)	Sealed (m bgl)	Comment
				None encountered.

Hole Information

Depth (m bgl)	Hole Dia (mm)	Casing Dia (mm)
	200	200

Equipment Dando 2000

Chiselling Details

Top (m)	Base (m)	Duration (hh:mm)	Tool
5.50	5.60	01:00	Chisel.

Remarks

Borehole terminated at 5.60m bgl, obstruction. Backfilled with arisings.

Shift Data

GW (m bgl)	Shift	Depth (m bgl)	Remarks
	10/09/2021 08:00	0.00	Start of shift.
Dry	10/09/2021 18:00	4.50	End of shift.
Dry	13/09/2021 08:00	4.50	Start of shift.
Dry	13/09/2021 18:00	5.60	End of borehole.

Priority Geotechnical Ltd.
Tel: 021 4631600
www.prioritygeotechnical.ie

Drilled By	Location
PC & KM	**WTP-BH063**
Logged By	Sheet 1 of 3
JR	

Project Name	Water Supply Project - Ground Investigation Contract - Lot 1	**Project No.** P21060_F01	**Co-ords**	572297E - 670615N	**Hole Type** CP+RC
Location	Water Treatment Plant		**Level**	51.94 m OD	**Scale** 1:50
Client	Irish Water		**Date**	28/10/2021 - 03/11/2021	

Backfill	Water Strike (m bgl)	Sampling and In-Situ Testing: Depth (m bgl)	Type	Results	Coring %: TCR	SCR	RQD	FI	Spacing (mm)	Depth (m bgl)	Level (mOD)	Legend	Stratum Description
		0.00 - 1.00	B										Light brown, slightly sandy gravelly CLAY. Sand is fine to coarse. Gravel is fine to coarse, sub-angular to sub-rounded, Limestone lithology. TLs
		0.00 - 1.00	D										
		1.00 - 2.00	B							1.00	50.94		Firm to stiff, brown, slightly sandy slightly gravelly CLAY. Sand is fine to coarse. Gravel is fine to coarse, sub-angular to sub-rounded, Limestone lithology. TLs
		1.00 - 2.00	D										
		1.00	SPT(C)	N=9 (2,2/2,2,2,3)									
		2.00 - 3.00	B										
		2.00 - 3.00	D										
		2.00	SPT(C)	N=15 (2,3/3,4,4,4)									
		3.00 - 4.00	B										
		3.00 - 4.00	D										
		3.00	SPT(C)	N=26 (6,6/7,6,6,7)									
		4.00 - 5.00	B										
		4.00 - 5.00	D										
		4.00	SPT(C)	N=26 (6,6/7,6,6,7)									
		5.00 - 6.00	B										
		5.00 - 6.00	D										
		5.00	SPT(C)	N=29 (5,5/6,7,8,8)									
		6.00 - 7.00	B							6.00	45.94		Stiff, brown, slightly sandy slightly gravelly CLAY with low cobble content. Sand is fine to coarse. Gravel is fine to coarse, sub-angular to sub-rounded, Limestone lithology. Cobbles are sub-rounded, 63-80mm dia., Limestone lithology. TLs
		6.00 - 7.00	D										
		6.00	SPT(C)	N=34 (8,8/9,8,9,8)									
		7.00	SPT(C)	50 (10,15/50 for 5mm)									
										7.30	44.64		Open hole boring. Stiff, brown, slightly sandy gravelly CLAY. Sand is fine to coarse. Gravel is fine to coarse, sub-angular, Sandstone lithology. TLs
					TCR	SCR	RQD						

Shift Data

Date & Time	Depth (m bgl)	Water (m bgl)	Remarks
28/10/2021 08:00	0.00		Start of shift
28/10/2021 18:00	2.00	Dry	End of shift
29/10/2021 08:00	2.00	Dry	Start of shift.
29/10/2021 18:00	7.30	Dry	End of shift
01/11/2021 08:00	0.00		Start of shift.
01/11/2021 18:00	7.50		End of shift.
02/11/2021 08:00	7.50		Start of shift.

Chiselling Details

Top (m bgl)	Base (m bgl)	Duration (hh:mm)	Tool
4.80	4.90	01:00	Chisel.
7.20	7.30	01:00	Chisel.

Plant	Dando 2000 and Deltabase 520
Method	Compressed air mist.

Hole Details		Casing Details	
Depth (m)	Diameter (mm)	Depth (m)	Diameter (mm)
7.30	200	7.30	200
19.60	131	19.60	131
24.10	76		

Remarks

Cable percussion borehole terminated at 7.30m bgl, obstruction. Rotary boring terminated at 24.10m bgl. Unable to recover overburden by RC drill method. Split spoons taken as representative samples.

Groundwater Details

Strike (m bgl)	Rose (m bgl)	After (Mins)	Remarks
14.60			See shift data.

Priority Geotechnical Ltd. Tel: 021 4631600 www.prioritygeotechnical.ie	Drilled By: PC & KM	Logged By: JR	Location: WTP-BH063	Sheet 2 of 3

Project Name	Water Supply Project - Ground Investigation Contract - Lot 1	**Project No.** P21060_F01	**Co-ords**	572297E - 670615N	**Hole Type** CP+RC
Location	Water Treatment Plant		**Level**	51.94 m OD	**Scale** 1:50
Client	Irish Water		**Date**	28/10/2021 - 03/11/2021	

Backfill	Water Strike (m bgl)	Sampling and In-Situ Testing: Depth (m bgl)	Type	Results	Coring %: TCR	SCR	RQD	FI	Spacing (mm)	Depth (m bgl)	Level (mOD)	Legend	Stratum Description
		10.50 10.50	SPTLS SPT(C)	N=22 (8,6/6,5,5,6)									Open hole boring. Stiff, brown, slightly sandy gravelly CLAY. Sand is fine to coarse. Gravel is fine to coarse, sub-angular, Sandstone lithology. TLs
		12.00 12.00	SPTLS SPT(C)	N=23 (9,8/6,6,5,6)									
		13.50 13.50	SPTLS SPT(C)	N=21 (4,6/4,3,8,6)									
	▼												
		15.00 15.00	SPTLS SPT(C)	N=26 (7,6/8,6,8,4)									
		16.50 16.50	SPTLS SPT(C)	N=47 (10,9/11,11,12,13)									
		18.00 18.00	SPTLS SPT(C)	N=43 (9,8/12,11,10,10)						18.00	33.94		Open hole boring. Stiff, brown, slightly
					TCR	SCR	RQD						

Shift Data

Date & Time	Depth (m bgl)	Water (m bgl)	Remarks
28/10/2021 08:00	0.00		Start of shift
28/10/2021 18:00	2.00	Dry	End of shift
29/10/2021 08:00	2.00	Dry	Start of shift.
29/10/2021 18:00	7.30	Dry	End of shift
01/11/2021 08:00	0.00		Start of shift.
01/11/2021 18:00	7.50		End of shift.
02/11/2021 08:00	7.50		Start of shift.

Chiselling Details

Top (m bgl)	Base (m bgl)	Duration (hh:mm)	Tool
4.80	4.90	01:00	Chisel.
7.20	7.30	01:00	Chisel.

Plant	Dando 2000 and Deltabase 520
Method	Compressed air mist.

Hole Details		Casing Details	
Depth (m)	Diameter (mm)	Depth (m)	Diameter (mm)
7.30	200	7.30	200
19.60	131	19.60	131
24.10	76		

Remarks

Cable percussion borehole terminated at 7.30m bgl, obstruction. Rotary boring terminated at 24.10m bgl. Unable to recover overburden by RC drill method. Split spoons taken as representative samples.

Groundwater Details

Strike (m bgl)	Rose (m bgl)	After (Mins)	Remarks
14.60			See shift data.

Priority Geotechnical Ltd.
Tel: 021 4631600
www.prioritygeotechnical.ie

Drilled By	Location
PC & KM	**WTP-BH063**
Logged By	Sheet 3 of 3
JR	

Project Name	Water Supply Project - Ground Investigation Contract - Lot 1	**Project No.** P21060_F01	**Co-ords**	572297E - 670615N	**Hole Type** CP+RC
Location	Water Treatment Plant		**Level**	51.94 m OD	**Scale** 1:50
Client	Irish Water		**Date**	28/10/2021 - 03/11/2021	

Backfill	Water Strike (m bgl)	Sampling and In-Situ Testing: Depth (m bgl)	Type	Results	Coring %: TCR	SCR	RQD	FI	Spacing (mm)	Depth (m bgl)	Level (mOD)	Legend	Stratum Description
		19.50 19.60 - 21.10	SPT(C)	50 (25 for 0mm/50 for 0mm)						19.50 19.60	32.44 32.34		Open hole boring. Stiff, brown, slightly sandy gravelly CLAY. Sand is fine to coarse. Gravel is fine to coarse, sub-angular, Limestone lithology. Driller noted Boulder content. TLs
					100	100	98	10	25mm min 280mm max 150mm avg				Open hole boring. Driller described BOULDERS/ Weathered bedrock. TLs Lithology: Strong, dark grey fossiliferous LIMESTONE with calcite veining and common dark Mudstone bands. Weathering: Weathered with associated fracturing and clay infill along fracture surfaces. Fracturing: 2 sets observed. Set 1 is dipping 86 degrees with undulating rough fracture surfaces and close fracture spacing. Set 2 is dipping 70 degrees with undulating rough fracture surfaces and close fracture spacing. Details: Highly fractured and weathered from 21.52m - 21.60m. LIM
		20.60	C										
		20.90	C										
		21.10 - 22.60 21.20	C		100	95	83	13	20mm min 480mm max 107mm avg				
		22.60 - 24.10 22.70	C		100	100	97	6	60mm min 500mm max 215mm avg				
										24.10	27.84		End of Borehole at 24.100m
					TCR	SCR	RQD						

Shift Data

Date & Time	Depth (m bgl)	Water (m bgl)	Remarks
28/10/2021 08:00	0.00		Start of shift
28/10/2021 18:00	2.00	Dry	End of shift
29/10/2021 08:00	2.00	Dry	Start of shift.
29/10/2021 18:00	7.30	Dry	End of shift
01/11/2021 08:00	0.00		Start of shift.
01/11/2021 18:00	7.50		End of shift.
02/11/2021 08:00	7.50		Start of shift.

Chiselling Details

Top (m bgl)	Base (m bgl)	Duration (hh:mm)	Tool
4.80	4.90	01:00	Chisel.
7.20	7.30	01:00	Chisel.

Plant	Dando 2000 and Deltabase 520
Method	Compressed air mist.

Hole Details		Casing Details	
Depth (m)	Diameter (mm)	Depth (m)	Diameter (mm)
7.30	200	7.30	200
19.60	131	19.60	131
24.10	76		

Remarks

Cable percussion borehole terminated at 7.30m bgl, obstruction. Rotary boring terminated at 24.10m bgl. Unable to recover overburden by RC drill method. Split spoons taken as representative samples.

Groundwater Details

Strike (m bgl)	Rose (m bgl)	After (Mins)	Remarks
14.60			See shift data.

pgl priority geotechnical	**Priority Geotechnical Ltd.** **Tel: 021 4631600** **www.prioritygeotechnical.ie**	**Drilled By:** AK **Logged By:** CS	Borehole No. **WTP-BH064** Sheet 1 of 3

Project Name:	Water Supply Project - Ground Investigation Contract - Lot 1	**Project No.** P21060_F01	**Co-ords:** 572278E - 670598N	**Hole Type** GeoBoreS + RC
Location:	Water Treatment Plant		**Level:** 50.43 m OD	**Scale** 1:50
Client:	Irish Water		**Dates:** 07/10/2021	09/10/2021

Well	Water Strike (m)	Depth (m)	Sample/ Nspt/ Fractures	Coring (%) TCR	SCR	RQD	Depth (m) / Fl (/m)	Level (mOD)	Legend	Stratum Description
		0.00 - 1.50	GB				0.18	50.25		(TOPSOIL) TPS
		0.00 - 1.50		100						Firm, light brown, slightly sandy slightly gravelly CLAY. Sand is fine to coarse. Gravel is fine to medium, sub-angular to sub-rounded, Limestone lithology. TLs
		~~1.50 - 3.00~~	GB				1.50	48.93		
		1.50 - 3.00		55						Firm, light brown, slightly sandy slightly gravelly CLAY with no to medium cobble content. Sand is fine to coarse. Gravel is fine to coarse, angular to sub-angular , Limestone lithology. Cobbles are sub-rounded to rounded, 63-90mm dia., Limestone and purple siltstone lithology. TLs
		~~3.00 - 4.50~~	GB							
		3.25	G							
		3.00 - 4.50		100						
		3.94	G							
		~~4.50 - 6.00~~	GB							
		4.50 - 6.00		100						
		~~6.00 - 7.50~~	GB							
		6.24	G							
		6.35	G							
	▼	6.00 - 7.50		100						
		~~7.50 - 7.90~~	GB							
		7.50 - 7.90		100						
		8.00 - 9.50	C				7.90	42.53		Stiff, light brown, slightly sandy slightly gravelly CLAY with low cobble content. Sand is fine to coarse. Gravel is fine to coarse, sub-angular to sub-rounded, Limestone lithology. Cobbles are sub-angular, Limestone lithology. TLs
		7.90 - 9.50		15						

Groundwater:

Struck (m bgl)	Level (m bgl)	After (min)	Sealed	Comment
7.00				See shift data

Hole Details		Casing Details	
Depth (m)	Diameter (mm)	Depth (m)	Diameter (mm)
22.80	104	22.80	104

Equipment:	Soilmec PSM.
Method:	Compressed air mist.

Remarks:

Geobore S hole. Borehole terminated at 22.80m bgl, required depth.

Shift Data:

Groundwater (m bgl)	Shift	Hole Depth (m bgl)	Remarks
	07/10/2021 08:00	0.00	Start of shift
Dry	07/10/2021 17:30	4.50	End of shift..
Dry	08/10/2021 08:00	4.50	Start of shift.
Dry	08/10/2021 17:30	13.80	End of shift.
Dry	09/10/2021 08:00	13.80	Start of shift.
Dry	09/10/2021 17:30	22.80	End of borehole.

pgl priority geotechnical	**Priority Geotechnical Ltd.** **Tel: 021 4631600** **www.prioritygeotechnical.ie**	**Drilled By:** AK **Logged By:** CS	Borehole No. **WTP-BH064** Sheet 2 of 3

Project Name:	Water Supply Project - Ground Investigation Contract - Lot 1	**Project No.** P21060_F01	**Co-ords:** 572278E - 670598N	**Hole Type** GeoBoreS + RC
Location:	Water Treatment Plant		**Level:** 50.43 m OD	**Scale** 1:50
Client:	Irish Water		**Dates:** 07/10/2021 09/10/2021	

Well	Water Strike (m)	Depth (m)	Sample/ Nspt/ Fractures	Coring (%) TCR	SCR	RQD	Depth (m) / Fl (/m)	Level (mOD)	Legend	Stratum Description
		9.50 - 10.50		15						Stiff, light brown, slightly sandy slightly gravelly CLAY with low cobble content. Sand is fine to coarse. Gravel is fine to coarse, sub-angular to sub-rounded, Limestone lithology. Cobbles are sub-angular, Limestone lithology.
		~~10.50 - 12.00~~	GB				10.50	39.93		TLs *7.90m - 9.50m: Cored test pocket using T6H barrel (76mm) for in-situ HDP 95 tests.* *7.90m - 10.50m: Increasing Gravel content with depth.* *9.50m - 10.50m: Cored test pocket using T6H barrel (76mm) for in-situ HDP 95 tests.*
		11.05 10.50 - 12.00	G	100						Stiff, light brown, slightly sandy slightly gravelly CLAY with medium cobble content. Sand is fine to coarse. Gravel is fine to coarse, sub-angular to sub-rounded, Limestone and siltstone lithology. Cobbles are sub-rounded to rounded, 63-110mm dia., Limestone and siltstone lithology.
		~~12.00 - 13.50~~	C							TLs *12.00m - 13.80m: Cored test pocket using T6H barrel (76mm) for in-situ HDP 95 tests.*
		12.00 - 13.80		20						
		13.50 - 15.00	GB							
		13.80 - 15.00		100						
		~~15.00 - 16.50~~	GB							
		15.00 - 16.50		100						
		~~16.50 - 18.00~~	GB							
		16.50 - 18.00		100						
		~~18.00 - 19.50~~	GB				18.00	32.43		

Groundwater:

Struck (m bgl)	Level (m bgl)	After (min)	Sealed	Comment
7.00				See shift data

Hole Details		Casing Details	
Depth (m)	Diameter (mm)	Depth (m)	Diameter (mm)
22.80	104	22.80	104

Equipment:	Soilmec PSM.
Method:	Compressed air mist.

Remarks:

Geobore S hole. Borehole terminated at 22.80m bgl, required depth.

Shift Data:

Groundwater (m bgl)	Shift	Hole Depth (m bgl)	Remarks
	07/10/2021 08:00	0.00	Start of shift
Dry	07/10/2021 17:30	4.50	End of shift..
Dry	08/10/2021 08:00	4.50	Start of shift.
Dry	08/10/2021 17:30	13.80	End of shift.
Dry	09/10/2021 08:00	13.80	Start of shift.
Dry	09/10/2021 17:30	22.80	End of borehole.

pgl priority geotechnical	**Priority Geotechnical Ltd.** **Tel: 021 4631600** **www.prioritygeotechnical.ie**	**Drilled By:** AK **Logged By:** CS	Borehole No. **WTP-BH064** Sheet 3 of 3

Project Name:	Water Supply Project - Ground Investigation Contract - Lot 1	**Project No.** P21060_F01	**Co-ords:** 572278E - 670598N	**Hole Type** GeoBoreS + RC
Location:	Water Treatment Plant		**Level:** 50.43 m OD	**Scale** 1:50
Client:	Irish Water		**Dates:** 07/10/2021	09/10/2021

Well	Water Strike (m)	Depth (m)	Sample/ Nspt/ Fractures	Coring (%) TCR	SCR	RQD	Depth (m) / FI (/m)	Level (mOD)	Legend	Stratum Description
		18.00 - 19.50		100			19.25	31.18		Stiff, brown, slightly sandy slightly gravelly CLAY. Sand is fine to coarse. Gravel is fine to coarse, sub-angular to sub-rounded, Limestone lithology. TLs
		~~19.50 - 21.00~~	GB							
		19.50 - 21.00 20.30	40mm min 150mm max 95mm avg C	100	100	59	10/m			Lithology: Strong to very strong, grey, LIMESTONE with fossil content, common calcite veining and mud rich laminations. Weathering: Slightly weathered with orange brown oxidation colouration with dark grey clay infill along fracture surfaces. Fractures: 1 set observed dipping 0-10 degrees with undulating rough fracture surfaces and very close fracture spacing. LIM
		~~21.00 - 22.50~~	GB				11/m			
		21.20 21.40	30mm min 140mm max 85mm avg C C							
		21.00 - 22.50		100	100	79	5/m			
		22.20 22.45	80mm min 530mm max 305mm avg C C							
		~~22.50 - 22.80~~ 22.50 - 22.80	GB	100	87	33	22.80	27.63		End of Borehole at 22.800m

Groundwater:				
Struck (m bgl)	**Level (m bgl)**	**After (min)**	**Sealed**	**Comment**
7.00				See shift data

Hole Details		Casing Details	
Depth (m)	**Diameter (mm)**	**Depth (m)**	**Diameter (mm)**
22.80	104	22.80	104

Equipment:	Soilmec PSM.
Method:	Compressed air mist.

Remarks:

Geobore S hole. Borehole terminated at 22.80m bgl, required depth.

Shift Data:

Groundwater (m bgl)	Shift	Hole Depth (m bgl)	Remarks
	07/10/2021 08:00	0.00	Start of shift
Dry	07/10/2021 17:30	4.50	End of shift..
Dry	08/10/2021 08:00	4.50	Start of shift.
Dry	08/10/2021 17:30	13.80	End of shift.
Dry	09/10/2021 08:00	13.80	Start of shift.
Dry	09/10/2021 17:30	22.80	End of borehole.

pgl priority geotechnical	**Priority Geotechnical Ltd.** **Tel: 021 4631600** **www.prioritygeotechnical.ie**	**Drilled By** PC **Logged By** JR	Borehole No. **WTP-BH065** Sheet 1 of 1

Project Name	Water Supply Project - Ground Investigation Contract - Lot 1	**Project No.** P21060_F01	**Co-ords**	572260E - 670580N	**Hole Type** CP
Location	Water Treatment Plant		**Level**	49.15 m OD	**Scale** 1:50
Client	Irish Water		**Date**	07/10/2021 - 07/10/2021	

Well Backfill	Water Strike (m bgl)	Sample and In Situ Testing: Depth (m bgl)	Type	Results	Depth (m bgl)	Level (mOD)	Legend	Stratum Description
		0.20 - 1.00 0.20 - 1.00	B D		0.20	48.95		(TOPSOIL) TPS Brown grey, slightly sandy slightly gravelly CLAY with low cobble content. Sand is fine to coarse. Gravel is fine to coarse, sub-angular to sub-rounded, Limestone lithology. Cobbles are sub-angular, 63-80mm dia., Limestone lithology.
		1.00 - 2.00 1.00 - 2.00 1.00	B D SPT (C)	N=9 (2,2/3,2,2,2)	1.00	48.15		TLs Firm, brown, slightly sandy slightly gravelly CLAY. Sand is fine to coarse. Gravel is fine to coarse, sub-angular to sub-rounded, Limestone lithology. TLs *1.00m - 2.20m: Driller noted 'large' Cobbles. Boulders noted in WTP-BH065A between 2.00m - 3.00m.*
		2.00	SPT (C)	50 (25 for 75mm/50 for 75mm)	2.20	46.95		End of Borehole at 2.200m

Groundwater

Struck (m bgl)	Rose to (m bgl)	After (mins)	Sealed (m bgl)	Comment
				None encountered.

Hole Information

Depth (m bgl)	Hole Dia (mm)	Casing Dia (mm)
2.20	200	200

Equipment Dando 2000

Chiselling Details

Top (m)	Base (m)	Duration (hh:mm)	Tool
2.00	2.20	01:00	Chisel.

Remarks

Borehole terminated at 2.20m bgl, obstruction, possible cobbles. Water added to aid drilling. Backfilled with arisings. Borehole relocated to WTP-BH065A.

Shift Data

GW (m bgl)	Shift	Depth (m bgl)	Remarks
	07/10/2021 08:00	0.00	Start of shift.
Dry	07/10/2021 18:00	2.20	End of borehole.

pgl priority geotechnical	**Priority Geotechnical Ltd.** **Tel: 021 4631600** **www.prioritygeotechnical.ie**	**Drilled By** PC **Logged By** JR	Borehole No. **WTP-BH065A** Sheet 1 of 1

Project Name	Water Supply Project - Ground Investigation Contract - Lot 1	**Project No.** P21060_F01	**Co-ords**	572260E - 670577N	**Hole Type** CP
Location	Water Treatment Plant		**Level**	49.15 m OD	**Scale** 1:50
Client	Irish Water		**Date**	07/10/2021 - 08/10/2021	

Well Backfill	Water Strike (m bgl)	Sample and In Situ Testing: Depth (m bgl)	Type	Results	Depth (m bgl)	Level (mOD)	Legend	Stratum Description
		0.00 - 1.00 0.00 - 1.00	B D		0.20	48.95		(TOPSOIL) TPS Firm, brown, slightly sandy slightly gravelly CLAY. Sand is fine to coarse. Gravel is fine to coarse, sub-angular to sub-rounded, Limestone lithology. TLs
		1.00 - 2.00 1.00 - 2.00 1.00	B D SPT (C)	N=11 (2,3/2,3,3,3)				
		2.00 - 3.00 2.00 - 3.00 2.00	B D SPT (C)	N=50 (2,3/3,4,10,33)	2.00	47.15		Stiff, brown, slightly sandy slightly gravelly CLAY with low cobble content. Sand is fine to coarse. Gravel is fine to coarse, sub-angular to sub-rounded, Limestone lithology. Cobbles are sub-angular to rounded, 63-110mm dia., Limestone lithology. TLs *2.00m - 3.00m: Driller noted large Boulders.*
		3.00 - 4.00 3.00 - 4.00 3.00	B D SPT (C)	50 (6,6/50 for 225mm)				
		4.00 - 5.00 4.00 - 5.00 4.00	B D SPT (C)	N=32 (6,6/7,8,8,9)				
		4.50	SPT (C)	N=50 (9,10/10,15,20,5)				*4.50m - 5.00m: Driller noted large Boulders.*
		5.00	SPT (C)	50 (10,25/50 for 75mm)				
					5.30	43.85		End of Borehole at 5.300m

Groundwater

Struck (m bgl)	Rose to (m bgl)	After (mins)	Sealed (m bgl)	Comment
				None encountered.

Hole Information

Depth (m bgl)	Hole Dia (mm)	Casing Dia (mm)
5.30	200	200

Equipment Dando 2000

Chiselling Details

Top (m)	Base (m)	Duration (hh:mm)	Tool
2.70	3.00	01:00	Chisel.
3.50	3.70	02:00	Chisel.
5.20	5.30	01:00	Chisel.

Remarks

Borehole terminated at 5.30m bgl, assumed boulder obstruction. Water added to aid drilling.

Shift Data

GW (m bgl)	Shift	Depth (m bgl)	Remarks
	07/10/2021 08:00	0.00	Start of shift.
Dry	07/10/2021 18:00	3.70	End of shift.
Dry	08/10/2021 08:00	3.70	Start of shift.
Dry	08/10/2021 18:00	5.30	End of borehole

pgl priority geotechnical

Priority Geotechnical Ltd.
Tel: 021 4631600
www.prioritygeotechnical.ie

Drilled By	Location
PC & KM	**WTP-BH066**
Logged By	Sheet 1 of 3
JR & CS	

Project Name	Water Supply Project - Ground Investigation Contract - Lot 1	**Project No.** P21060_F01	**Co-ords**	572290E - 670574N	**Hole Type** CP+RC
Location	Water Treatment Plant		**Level**	49.69 m OD	**Scale** 1:50
Client	Irish Water		**Date**	08/10/2021 - 19/10/2021	

Backfill	Water Strike (m bgl)	Sampling and In-Situ Testing: Depth (m bgl)	Type	Results	Coring %: TCR	SCR	RQD	FI	Spacing (mm)	Depth (m bgl)	Level (mOD)	Legend	Stratum Description
		0.20 - 1.00 0.20 - 1.00	B D							0.20	49.49		(TOPSOIL) TPS
		1.00 - 2.00 1.00 - 2.00 1.00	B D SPT(C)	N=9 (2,2/3,2,2,2)						1.00	48.69		Brown, slightly sandy, slightly gravelly CLAY. Sand is fine to coarse. Gravel is fine to coarse, sub-angular to sub-rounded, Limestone lithology. TLs
		2.00 - 3.00 2.00 - 3.00 2.00	B D SPT(C)	N=12 (2,2/3,3,3,3)						2.00	47.69		Firm, brown, slightly sandy slightly gravelly CLAY with low cobble content. Sand is fine to coarse. Gravel is fine to coarse, sub-angular to sub-rounded limestone. Cobbles are sub-angular to sub-rounded, 63-80mm dia., Limestone lithology. TLs
		3.00 - 4.00 3.00 - 4.00 3.00	B D SPT(C)	N=16 (3,3/4,4,4,4)									Firm becoming stiff, brown, slightly sandy slightly gravelly CLAY. Sand is fine to coarse. Gravel is fine to coarse, sub-angular to sub-rounded, Limestone lithology. TLs
		4.00	SPT(C)	N=24 (4,5/5,6,7,6)									
		5.00	SPT(C)	50 (6,10/50 for 80mm)									
										5.50	44.19		Open hole boring. Stiff, brown, slightly sandy slightly gravelly CLAY. Sand is fine to coarse. Gravel is fine to coarse, sub-angular to sub-rounded, Limestone lithology. TLs
					TCR	SCR	RQD						

Shift Data

Date & Time	Depth (m bgl)	Water (m bgl)	Remarks
08/10/2021 08:00	0.00		Start of shift.
08/10/2021 18:00	3.60	Dry	End of shift.
11/10/2021 08:00	3.60	Dry	Start of shift.
11/10/2021 18:00	5.50	Dry	End of shift
18/10/2021 08:00	0.00		Start of shift.
18/10/2021 18:00	10.50		End of shift.
19/10/2021 08:00	10.50		Start of shift.

Chiselling Details

Top (m bgl)	Base (m bgl)	Duration (hh:mm)	Tool
5.35	5.50	01:00	Chisel.

Plant	Dando 2000 & Deltabase 520
Method	Compressed air mist.

Hole Details		Casing Details	
Depth (m)	Diameter (mm)	Depth (m)	Diameter (mm)
3.60	200	3.60	200
18.60	131	18.60	131
21.60	76		

Remarks

Cable percussive borehole terminated at 5.50m bgl, obstruction. Rotary boring terminated at 21.60m bgl. Unable to recover overburden by RC drill method. Split spoons taken as representative samples.

Groundwater Details

Strike (m bgl)	Rose (m bgl)	After (Mins)	Remarks
18.50			See shift data.

Priority Geotechnical Ltd.
Tel: 021 4631600
www.prioritygeotechnical.ie

Drilled By	Location
PC & KM	**WTP-BH066**
Logged By	Sheet 2 of 3
JR & CS	

Project Name	Water Supply Project - Ground Investigation Contract - Lot 1	**Project No.** P21060_F01	**Co-ords**	572290E - 670574N	**Hole Type** CP+RC
Location	Water Treatment Plant		**Level**	49.69 m OD	**Scale** 1:50
Client	Irish Water		**Date**	08/10/2021 - 19/10/2021	

Backfill	Water Strike (m bgl)	Sampling and In-Situ Testing: Depth (m bgl)	Type	Results	Coring %: TCR	SCR	RQD	FI	Spacing (mm)	Depth (m bgl)	Level (mOD)	Legend	Stratum Description
		10.50	SPTLS										Open hole boring. Stiff, brown, slightly sandy slightly gravelly CLAY. Sand is fine to coarse. Gravel is fine to coarse, sub-angular to sub-rounded, Limestone lithology. TLs
		10.50	SPT(C)	N=22 (4,4/3,5,6,8)									
		12.00	SPT(C)	N=21 (6,5/5,6,4,6)									
		13.50	SPT(C)	N=20 (7,8/6,4,5,5)									
		15.00	SPT(C)	N=30 (5,6/4,9,9,8)									
		16.50	SPT(C)	N=33 (12,10/8,9,8,8)						16.50	33.19		
		18.00	SPT(C)	50 (13,10/50 for 75mm)									Open hole boring. Open hole boring. Stiff, brown, slightly sandy slightly gravelly CLAY. Sand is fine to coarse. Gravel is fine to coarse, sub-angular to rounded. Driller noted Boulder content. TLs
					TCR	SCR	RQD						

Shift Data

Date & Time	Depth (m bgl)	Water (m bgl)	Remarks
08/10/2021 08:00	0.00		Start of shift.
08/10/2021 18:00	3.60	Dry	End of shift.
11/10/2021 08:00	3.60	Dry	Start of shift.
11/10/2021 18:00	5.50	Dry	End of shift
18/10/2021 08:00	0.00		Start of shift.
18/10/2021 18:00	10.50		End of shift.
19/10/2021 08:00	10.50		Start of shift.

Chiselling Details

Top (m bgl)	Base (m bgl)	Duration (hh:mm)	Tool
5.35	5.50	01:00	Chisel.

Plant	Dando 2000 & Deltabase 520
Method	Compressed air mist.

Hole Details		Casing Details	
Depth (m)	Diameter (mm)	Depth (m)	Diameter (mm)
3.60	200	3.60	200
18.60	131	18.60	131
21.60	76		

Remarks

Cable percussive borehole terminated at 5.50m bgl, obstruction. Rotary boring terminated at 21.60m bgl. Unable to recover overburden by RC drill method. Split spoons taken as representative samples.

Groundwater Details

Strike (m bgl)	Rose (m bgl)	After (Mins)	Remarks
18.50			See shift data.

Priority Geotechnical Ltd.
Tel: 021 4631600
www.prioritygeotechnical.ie

Drilled By	Location
PC & KM	**WTP-BH066**
Logged By	Sheet 3 of 3
JR & CS	

Project Name	Water Supply Project - Ground Investigation Contract - Lot 1	**Project No.** P21060_F01	**Co-ords**	572290E - 670574N	**Hole Type** CP+RC
Location	Water Treatment Plant		**Level**	49.69 m OD	**Scale** 1:50
Client	Irish Water		**Date**	08/10/2021 - 19/10/2021	

Backfill	Water Strike (m bgl)	Sampling and In-Situ Testing: Depth (m bgl)	Type	Results	Coring %: TCR	SCR	RQD	FI	Spacing (mm)	Depth (m bgl)	Level (mOD)	Legend	Stratum Description
	▼	18.60 - 20.10								18.60	31.09		Open hole boring. Open hole boring. Stiff, brown, slightly sandy slightly gravelly CLAY. Sand is fine to coarse. Gravel is fine to coarse, sub-angular to rounded. Driller noted Boulder content. TLs
		18.75 18.80	C SPT(C)	50 (25 for 0mm/50 for 0mm)									
		19.40	C		100	100	61	12	50mm min 330mm max 200mm avg				Lithology: Strong, grey black fossiliferous LIMESTONE with calcite veining and darker Mudstone bands throughout.
		19.75	C										
		20.10 - 21.60											Weathering: Light to moderate weathering with oxidation discolouration on fracture surfaces and clay infill along fracture surfaces.
		20.80	C		100	100	26	13	20mm min 250mm max 130mm avg				Fracturing: 2 sets observed. Set 1 is dipping 0-5 degrees with undulating rough fracture surfaces and very close to medium fracture spacing. Set 1 is dipping 85 degrees with undulating rough fracture surfaces and close fracture spacing. LIM
		21.30	C							21.60	28.09		End of Borehole at 21.600m
					TCR	SCR	RQD						

Shift Data

Date & Time	Depth (m bgl)	Water (m bgl)	Remarks
08/10/2021 08:00	0.00		Start of shift.
08/10/2021 18:00	3.60	Dry	End of shift.
11/10/2021 08:00	3.60	Dry	Start of shift.
11/10/2021 18:00	5.50	Dry	End of shift
18/10/2021 08:00	0.00		Start of shift.
18/10/2021 18:00	10.50		End of shift.
19/10/2021 08:00	10.50		Start of shift.

Chiselling Details

Top (m bgl)	Base (m bgl)	Duration (hh:mm)	Tool
5.35	5.50	01:00	Chisel.

Plant	Dando 2000 & Deltabase 520
Method	Compressed air mist.

Hole Details		Casing Details	
Depth (m)	Diameter (mm)	Depth (m)	Diameter (mm)
3.60	200	3.60	200
18.60	131	18.60	131
21.60	76		

Remarks

Cable percussive borehole terminated at 5.50m bgl, obstruction. Rotary boring terminated at 21.60m bgl. Unable to recover overburden by RC drill method. Split spoons taken as representative samples.

Groundwater Details

Strike (m bgl)	Rose (m bgl)	After (Mins)	Remarks
18.50			See shift data.

pgl priority geotechnical	**Priority Geotechnical Ltd.** **Tel: 021 4631600** **www.prioritygeotechnical.ie**	**Drilled By** PC **Logged By** JR	Borehole No. **WTP-BH068** Sheet 1 of 1

Project Name	Water Supply Project - Ground Investigation Contract - Lot 1	**Project No.** P21060_F01	**Co-ords** 572293E - 670538N	**Hole Type** CP
Location	Water Treatment Plant		**Level** 47.14 m OD	**Scale** 1:50
Client	Irish Water		**Date** 01/11/2021 - 01/11/2021	

Well Backfill	Water Strike (m bgl)	Sample and In Situ Testing: Depth (m bgl)	Type	Results	Depth (m bgl)	Level (mOD)	Legend	Stratum Description
		0.00 - 1.00 0.00 - 1.00	B D					Grey brown with orange mottling, slightly gravelly CLAY. Gravel is fine to medium, sub-rounded, Limestone. TLs
		1.00 - 2.00 1.00 - 2.00 1.00 1.40	B D SPT (C) U	N=14 (2,2/3,3,4,4)	1.00	46.14		Firm, grey brown with orange mottling, slightly gravelly CLAY with medium cobble content. Gravel is fine to medium, sub-rounded, Limestone. Cobbles are sub-rounded, Limestone, diameter range 63-150mm. TLs
		2.00 - 3.00 2.00 - 3.00 2.00	B D SPT (C)	N=19 (4,4/5,4,5,5)	2.00	45.14		Stiff, brown, slightly gravelly CLAY. Gravel is fine to coarse, sub-angular to sub-rounded. TLs
		3.00 - 4.00 3.00 - 4.00 3.00	B D SPT (C)	N=23 (4,5/6,6,5,6)				
		4.00 - 5.00 4.00 - 5.00 4.00	B D SPT (C)	N=26 (5,6/7,6,6,7)	4.00	43.14		Stiff, brown, slightly gravelly CLAY with medium cobble content. Gravel is fine to coarse, sub-angular to sub-rounded. Cobbles are sub-rounded limestone, diameter range 63-150mm. TLs
		5.00	SPT (C)	50 (40 for 80mm/50 for 0mm)	5.30	41.84		End of Borehole at 5.300m

1 2 3 4 5 6 7 8 9

Groundwater

Struck (m bgl)	Rose to (m bgl)	After (mins)	Sealed (m bgl)	Comment
				None encountered.

Hole Information

Depth (m bgl)	Hole Dia (mm)	Casing Dia (mm)
5.30	200	200

Equipment Dando 2000.

Chiselling Details

Top (m)	Base (m)	Duration (hh:mm)	Tool
5.10	5.30	01:00	Chisel.

Remarks

Borehole terminated at 5.30m bgl, refusal.

Shift Data

GW (m bgl)	Shift	Depth (m bgl)	Remarks
	01/11/2021 08:00	0.00	Start of shift.
Dry	01/11/2021 18:00	5.30	End of borehole.

Priority Geotechnical Ltd. Tel: 021 4631600 www.prioritygeotechnical.ie	Drilled By: PC & DT	Logged By: JR	Location: WTP-BH069	Sheet 1 of 2

Project Name	Water Supply Project - Ground Investigation Contract - Lot 1	**Project No.** P21060_F01	**Co-ords**	572287E - 670475N	**Hole Type** CP+RC
Location	Water Treatment Plant		**Level**	44.23 m OD	**Scale** 1:50
Client	Irish Water		**Date**	14/10/2021 - 01/11/2021	

Backfill	Water Strike (m bgl)	Sampling and In-Situ Testing: Depth (m bgl)	Type	Results	Coring %: TCR	SCR	RQD	FI	Spacing (mm)	Depth (m bgl)	Level (mOD)	Legend	Stratum Description
		0.00 - 1.00 0.00 - 1.00	B D										Light brown, slightly sandy slightly gravelly CLAY with low cobble content. Sand is fine to coarse. Gravel is fine to coarse, sub-angular to sub-rounded, Limestone lithology. Cobbles are sub-rounded, 63-80mm dia., Limestone lithology. TLs
		1.00 - 2.00 1.00 - 2.00 1.00	B D SPT(C)	N=9 (2,2/2,3,2,2)						1.00	43.23		Firm, brown, slightly sandy slightly gravelly CLAY with low cobble content. Sand is fine to coarse. Gravel is fine to coarse, sub-angular to sub-rounded, Limestone lithology. Cobbles are sub-rounded, 63-110mm dia., Limestone lithology. TLs
		2.00 2.00 - 2.50 2.00	D B SPT(C)	N=3 (1,0/0,1,1,1)						2.00	42.23		Soft becoming stiff, light brown, slightly sandy slightly gravelly CLAY. Sand is fine to coarse. Gravel is fine to coarse, sub-angular to sub-rounded, Limestone lithology. TLs
		3.00 3.00 - 3.50 3.00	D B SPT(C)	N=2 (0,0/0,0,1,1)									
		4.00 4.00 - 4.50 4.00	D B SPT(C)	N=5 (1,1/1,2,1,1)									
		5.00 5.00 - 5.50 5.00	D B SPT(C)	N=3 (0,0/0,1,1,1)									
		6.00 6.00 - 6.50 6.00	D B SPT(C)	N=5 (1,1/1,2,1,1)									
		7.00 7.00 - 7.50 7.00	D B SPT(C)	N=29 (3,7/8,6,7,8)						7.00	37.23		Stiff, light brown, slightly sandy slightly gravelly CLAY. Sand is fine to coarse. Gravel is fine to coarse, sub-angular to sub-rounded, Limestone lithology. TLs
		8.00 8.00 - 8.50 8.00	D B SPT(C)	N=32 (4,4/8,7,8,9)									
		9.00 9.00 - 9.50 9.00	D B SPT(C)	50 (5,5/50 for 160mm)						9.00	35.23		
					TCR	SCR	RQD						

Shift Data

Date & Time	Depth (m bgl)	Water (m bgl)	Remarks
14/10/2021 08:00	0.00		Start of shift.
14/10/2021 18:00	2.00	Dry	End of shift.
20/10/2021 08:00	2.00	Dry	Start of shift
20/10/2021 18:00	10.50	Dry	End of shift.
21/10/2021 08:00	10.50	Dry	Start of shift.
21/10/2021 18:00	11.40	Dry	End of shift.
29/10/2021 08:00	0.00		Start of shift.

Chiselling Details

Top (m bgl)	Base (m bgl)	Duration (hh:mm)	Tool
9.20	9.40	00:45	Chisel.
11.30	11.40	01:00	Chisel.

Plant	Dando 2000 & Deltabase 520
Method	Compressed air mist.

Hole Details		Casing Details	
Depth (m)	Diameter (mm)	Depth (m)	Diameter (mm)
11.30	200	11.30	200
17.30	76		

Remarks

Cable percussion borehole terminated at 11.40m bgl, obstruction. Rotary boring terminated at 17.30m bgl.

Groundwater Details

Strike (m bgl)	Rose (m bgl)	After (Mins)	Remarks
11.00	10.00	20	See shift data.

Priority Geotechnical Ltd.
Tel: 021 4631600
www.prioritygeotechnical.ie

Drilled By	Location
PC & DT	**WTP-BH069**
Logged By	Sheet 2 of 2
JR	

Project Name	Water Supply Project - Ground Investigation Contract - Lot 1	**Project No.** P21060_F01	**Co-ords**	572287E - 670475N	**Hole Type** CP+RC
Location	Water Treatment Plant		**Level**	44.23 m OD	**Scale** 1:50
Client	Irish Water		**Date**	14/10/2021 - 01/11/2021	

Backfill	Water Strike (m bgl)	Sampling and In-Situ Testing: Depth (m bgl)	Type	Results	Coring %: TCR	SCR	RQD	FI	Spacing (mm)	Depth (m bgl)	Level (mOD)	Legend	Stratum Description
		10.00	D							10.00	34.23		Stiff, light brown, slightly sandy slightly gravelly CLAY with low boulder content. Sand is fine to coarse. Gravel is fine to coarse, sub-angular to sub-rounded, Limestone lithology. Boulders are sub-rounded, 200-2400mm dia., Limestone lithology. TLs
		10.00 - 10.50	B										
		10.00	SPT(C)	N=21 (2,2/4,5,6,6)									
		11.00	SPT(C)	50 (11,18/50 for 125mm)									Stiff, light brown, slightly sandy slightly gravelly CLAY. Sand is fine to coarse. Gravel is fine to coarse, sub-angular to sub-rounded, Limestone lithology. TLs
		11.30	SPT(C)	50 (25 for 0mm/50 for 0mm)						11.30	32.93		
		11.30 - 12.80											Lithology: Strong, dark grey fossiliferous LIMESTONE with dark muddy bands and laminations and calcite veining.
		11.35	C										
		12.00	C		100	100	100	6	60mm min 680mm max 214mm avg				Weathering: Slightly weathered with associated fracturing due to weakening of rock, minor clay infill along fracture surfaces and brown oxidation colouration.
		12.55	C										
		12.80 - 14.30											
		13.05	C		100	100	90	8	10mm min 880mm max 180mm avg				Fractures: 2 sets identified. Set 1 dipping 88 degrees with undulating rough fracture surfaces and close fracture spacing. Set 2 dipping 65 degrees with undulating rough fracture surfaces and close fracture spacing. LIM
		14.30 - 15.80											
		15.50	C		100	100	100	4	150mm min 1000mm max 375mm avg				
		15.80 - 17.30											
		16.10	C		100	100	93	5	15mm min 880mm max 250mm avg				
		17.25	C							17.30	26.93		End of Borehole at 17.300m
					TCR	SCR	RQD						

Shift Data

Date & Time	Depth (m bgl)	Water (m bgl)	Remarks
14/10/2021 08:00	0.00		Start of shift.
14/10/2021 18:00	2.00	Dry	End of shift.
20/10/2021 08:00	2.00	Dry	Start of shift
20/10/2021 18:00	10.50	Dry	End of shift.
21/10/2021 08:00	10.50	Dry	Start of shift.
21/10/2021 18:00	11.40	Dry	End of shift.
29/10/2021 08:00	0.00		Start of shift.

Chiselling Details

Top (m bgl)	Base (m bgl)	Duration (hh:mm)	Tool
9.20	9.40	00:45	Chisel.
11.30	11.40	01:00	Chisel.

Plant	Dando 2000 & Deltabase 520
Method	Compressed air mist.

Hole Details		Casing Details	
Depth (m)	**Diameter (mm)**	**Depth (m)**	**Diameter (mm)**
11.30	200	11.30	200
17.30	76		

Remarks

Cable percussion borehole terminated at 11.40m bgl, obstruction. Rotary boring terminated at 17.30m bgl.

Groundwater Details

Strike (m bgl)	Rose (m bgl)	After (Mins)	Remarks
11.00	10.00	20	See shift data.

pgl priority geotechnical

Priority Geotechnical Ltd.
Tel: 021 4631600
www.prioritygeotechnical.ie

Drilled By	Location
AK	**WTP-BH070**
Logged By	Sheet 1 of 2
SR	

Project Name	Water Supply Project - Ground Investigation Contract - Lot 1	**Project No.** P21060_F01	**Co-ords**	572247E - 670432N	**Hole Type** CP+RC
Location	Water Treatment Plant		**Level**	42.07 m OD	**Scale** 1:50
Client	Irish Water		**Date**	24/08/2021 - 08/09/2021	

Backfill	Water Strike (m bgl)	Sampling and In-Situ Testing: Depth (m bgl)	Type	Results	Coring %: TCR	SCR	RQD	FI	Spacing (mm)	Depth (m bgl)	Level (mOD)	Legend	Stratum Description
		0.30 - 1.00	B							0.35	41.72		(TOPSOIL) TPS
		0.30 - 1.00	D										Brown with grey mottling, slightly sandy slightly gravelly CLAY. Sand is fine to coarse. Gravel is fine to coarse, sub-angular to sub-rounded, Sandstone lithology. TLs
		1.00	U										
		1.00 - 2.00	B										
		1.00 - 2.00	D										
		2.00 - 3.00	B										
		2.00 - 3.00	D										
		2.20	U										
		3.00 - 4.00	B							3.00	39.07		
		3.00 - 4.00	D										Stiff, brown, slightly sandy slightly gravelly CLAY. Sand is fine to coarse. Gravel is fine to coarse, angular to rounded, Sandstone lithology. TLs
		3.00	SPT(C)	N=62 (9,10/11,11,15,25)									
		4.00 - 5.00	B										
		4.00 - 5.00	D										
		4.00	SPT(C)	N=42 (8,9/10,10,11,11)									
		5.00 - 6.00	B							5.00	37.07		
		5.00 - 6.00	D										Stiff, brown, slightly sandy gravelly CLAY. Sand is fine to coarse. Gravel is fine to coarse, angular to rounded. Sandstone lithology. TLs
		6.00	SPT(C)	50 (6,10/50 for 160mm)									
		6.30	SPT(C)	50 (25 for 10mm/50 for 5mm)						6.30	35.77		Open hole boring. Driller described: Stiff, CLAY. TLs
		7.00	SPT(C)	N=37 (8,8/8,9,10,10)									
		8.50	SPT(C)	N=29 (6,6/7,7,7,8)						8.50	33.57		Open hole boring. Driller described: Stiff, sandy CLAY. TLs
					TCR	SCR	RQD						

Shift Data

Date & Time	Depth (m bgl)	Water (m bgl)	Remarks
24/08/2021 08:00	0.00		Start of shift.
24/08/2021 18:00	5.00	Dry	End of shift.
25/08/2021 08:00	5.00	Dry	Start of shift.
25/08/2021 18:00	6.30	Dry	End of shift
07/09/2021 08:00	0.00		Start of shift
07/09/2021 18:00	8.50	Dry	End of shift
08/09/2021 08:00	8.50	Dry	Start of shift

Chiselling Details

Top (m bgl)	Base (m bgl)	Duration (hh:mm)	Tool
6.20	6.30	01:00	Chisel.

Plant	Dando 2000 & Soilmec PSM
Method	Compressed air mist

Hole Details		Casing Details	
Depth (m)	Diameter (mm)	Depth (m)	Diameter (mm)
6.30	200	6.30	200
9.60	131	9.60	131
12.40	76		

Remarks

Cable percussion borehole terminated at 6.30m bgl, obstruction. Rotary borehole terminated at 12.40m bgl, required depth. No split spoon sample recovery attempted.

Groundwater Details

Strike (m bgl)	Rose (m bgl)	After (Mins)	Remarks
9.50			See shift data

pgl priority geotechnical

Priority Geotechnical Ltd.
Tel: 021 4631600
www.prioritygeotechnical.ie

Drilled By	Location
AK	**WTP-BH070**
Logged By	Sheet 2 of 2
SR	

Project Name	Water Supply Project - Ground Investigation Contract - Lot 1	**Project No.** P21060_F01	**Co-ords**	572247E - 670432N	**Hole Type** CP+RC
Location	Water Treatment Plant		**Level**	42.07 m OD	**Scale** 1:50
Client	Irish Water		**Date**	24/08/2021 - 08/09/2021	

Backfill	Water Strike (m bgl)	Sampling and In-Situ Testing: Depth (m bgl)	Type	Results	Coring %: TCR	SCR	RQD	FI	Spacing (mm)	Depth (m bgl)	Level (mOD)	Legend	Stratum Description
	▼	9.60 9.60 - 10.80	SPT(C)	50 (25 for 0mm/50 for 0mm)						9.60	32.47		Open hole boring. Driller described: Stiff, sandy CLAY. TLs
		10.40	C		100	100	100	4	80mm min 660mm max 260mm avg				Lithology: Strong, dark grey, bio-clastic LIMESTONE. Weathering: Slightly weathered with minor clay smearing on fracture surfaces. Fractures: Lightly fractured, completely solid and intact. 1st set dips with an alpha angle of 90 degrees, with close to wide spacing and undulate rough surface texture. 2nd set dips with an alpha angle of 45 degrees, with wide spacing and undulate rough surface texture. LIM
		10.70 10.80 - 12.40	C										
		11.70	C		98	98	94	5	40mm min 740mm max 280mm avg				
		12.20	C										
										12.40	29.67		End of Borehole at 12.400m
					TCR	SCR	RQD						

Shift Data

Date & Time	Depth (m bgl)	Water (m bgl)	Remarks
24/08/2021 08:00	0.00		Start of shift.
24/08/2021 18:00	5.00	Dry	End of shift.
25/08/2021 08:00	5.00	Dry	Start of shift.
25/08/2021 18:00	6.30	Dry	End of shift
07/09/2021 08:00	0.00		Start of shift
07/09/2021 18:00	8.50	Dry	End of shift
08/09/2021 08:00	8.50	Dry	Start of shift

Chiselling Details

Top (m bgl)	Base (m bgl)	Duration (hh:mm)	Tool
6.20	6.30	01:00	Chisel.

Plant	Dando 2000 & Soilmec PSM
Method	Compressed air mist

Hole Details		Casing Details	
Depth (m)	Diameter (mm)	Depth (m)	Diameter (mm)
6.30	200	6.30	200
9.60	131	9.60	131
12.40	76		

Remarks

Cable percussion borehole terminated at 6.30m bgl, obstruction. Rotary borehole terminated at 12.40m bgl, required depth. No split spoon sample recovery attempted.

Groundwater Details

Strike (m bgl)	Rose (m bgl)	After (Mins)	Remarks
9.50			See shift data

Priority Geotechnical Ltd.
Tel: 021 4631600
www.prioritygeotechnical.ie

Drilled By	Location
KM	**WTP-BH072**
Logged By	Sheet 1 of 3
JR	

Project Name	Water Supply Project - Ground Investigation Contract - Lot 1	**Project No.**	P21060_F01	**Co-ords**	572335E - 670558N
Location	Water Treatment Plant			**Level**	47.98 m OD
Client	Irish Water			**Date**	05/10/2021 - 05/10/2021

Hole Type: CP+RC
Scale: 1:50

Backfill	Water Strike (m bgl)	Sampling and In-Situ Testing: Depth (m bgl)	Type	Results	Coring %: TCR	SCR	RQD	FI	Spacing (mm)	Depth (m bgl)	Level (mOD)	Legend	Stratum Description
		0.20 - 1.00 0.20 - 1.00	B D							0.30	47.68		(TOPSOIL) TPS
		1.00 - 2.00 1.00 - 2.00 1.00	B D SPT(C)	N=8 (2,2/2,2,2,2)									Firm, brown grey, slightly sandy slightly gravelly CLAY with low cobble content. Sand is fine to coarse. Gravel is fine to coarse, sub-angular to sub-rounded, Limestone lithology. Cobbles are sub-angular, 63-120mm dia., Limestone lithology. TLs
		2.00 - 3.00 2.00 - 3.00 2.00	B D SPT(C)	N=12 (2,2/3,3,3,3)									
		3.00 - 4.00 3.00 - 4.00 3.00	B D SPT(C)	N=18 (2,3/3,4,5,6)						3.00	44.98		Stiff, brown, slightly sandy slightly gravelly CLAY with low cobble content. Sand is fine to coarse. Gravel is fine to coarse, sub-angular to rounded, Limestone lithology. Cobbles are sub-angular, 63-130mm dia., Limestone & Sandstone lithology lithology. TLs
		4.00 - 5.00 4.00 - 5.00 4.00	B D SPT(C)	N=17 (4,4/5,4,4,4)									
		5.00 - 6.00 5.00 - 6.00 5.00	B D SPT(C)	N=22 (5,6/5,5,6,6)									
		6.00 - 7.00 6.00 - 7.00 6.00	B D SPT(C)	N=26 (7,6/6,7,7,6)									
		7.00	SPT(C)	N=50 (5,6/6,10,25,9)									
		9.00 9.00	SPTLS SPT(C)	N=34 (8,9/8,10,8,8)						7.70	40.28		Open hole boring. Stiff, brown, slightly sandy gravelly CLAY. Sand is fine to coarse. Gravel is fine to coarse, sub-angular, Sandstone lithology. TLs
					TCR	SCR	RQD						

Shift Data

Date & Time	Depth (m bgl)	Water (m bgl)	Remarks
05/10/2021 08:00	0.00		Start of shift.
05/10/2021 18:00	7.70	Dry	End of borehole.
12/10/2021 08:00	0.00		Start of shift
12/10/2021 18:00	9.00	Dry	End of shift.
13/10/2021 08:00	9.00	Dry	Start of shift
13/10/2021 18:00	20.30	12.00	End of borehole.

Chiselling Details

Top (m bgl)	Base (m bgl)	Duration (hh:mm)	Tool
3.75	3.90	01:00	Chisel.
7.50	7.70	01:00	Chisel.

Plant	Dando 2000 & Deltabase 520
Method	Compressed air mist

Hole Details		Casing Details	
Depth (m)	Diameter (mm)	Depth (m)	Diameter (mm)
7.70	200	7.70	200
17.30	131	17.30	131
20.30	76		

Remarks

Cable percussion borehole terminated at 7.70m bgl, assumed boulder obstruction. Water added to aid drilling. Rotary borehole terminated at 20.30m bgl. Unable to recover overburden by RC drill method. Split spoons taken as representative samples.

Groundwater Details

Strike (m bgl)	Rose (m bgl)	After (Mins)	Remarks
17.00	15.10	20	See shift data.

Priority Geotechnical Ltd. Tel: 021 4631600 www.prioritygeotechnical.ie	Drilled By: KM	Logged By: JR	Location: WTP-BH072	Sheet 2 of 3

Project Name	Water Supply Project - Ground Investigation Contract - Lot 1	Project No.	P21060_F01	Co-ords	572335E - 670558N	Hole Type	CP+RC
Location	Water Treatment Plant			Level	47.98 m OD	Scale	1:50
Client	Irish Water			Date	05/10/2021 - 05/10/2021		

Backfill	Water Strike (m bgl)	Sampling and In-Situ Testing: Depth (m bgl)	Type	Results	Coring %: TCR	SCR	RQD	FI	Spacing (mm)	Depth (m bgl)	Level (mOD)	Legend	Stratum Description
										0.00	47.98		Open hole boring. Stiff, brown, slightly sandy gravelly CLAY. Sand is fine to coarse. Gravel is fine to coarse, sub-angular, Sandstone lithology. TLs
		10.50 10.50	SPTLS SPT(C)	N=37 (12,10/12,8,8,9)									
		12.00 12.00	SPTLS SPT(C)	N=40 (8,9/10,2,14,14)									
		13.50 13.50	SPTLS SPT(C)	N=43 (7,10/8,11,12,12)									
	▼	15.00 15.00	SPTLS SPT(C)	N=50 (9,10/12,13,12,13)						15.00	32.98		Open hole boring. Dense, grey brown, clayey sandy GRAVEL. Sand is fine to coarse. Gravel is fine to coarse, sub-angular. Limestone lithology. TLs
		16.50	SPT(C)	44 (10,16/44 for 225mm)						16.50	31.48		Open hole boring. Driller described: Dense, BOULDERS. Possible weathered bedrock. TLs
	▽	17.30 17.30 - 18.90	SPT(C)	50 (25 for 75mm/50 for 0mm)						17.30	30.68		Lithology: Strong, grey, LIMESTONE with fossil content, calcite veins, calcite blebs and darker muddy bands. Weathering: Slightly weathered with
					100	100	95	3	80mm min 630mm max 350mm avg				
					TCR	SCR	RQD						

Shift Data

Date & Time	Depth (m bgl)	Water (m bgl)	Remarks
05/10/2021 08:00	0.00		Start of shift.
05/10/2021 18:00	7.70	Dry	End of borehole.
12/10/2021 08:00	0.00		Start of shift
12/10/2021 18:00	9.00	Dry	End of shift.
13/10/2021 08:00	9.00	Dry	Start of shift
13/10/2021 18:00	20.30	12.00	End of borehole.

Chiselling Details

Top (m bgl)	Base (m bgl)	Duration (hh:mm)	Tool
3.75	3.90	01:00	Chisel.
7.50	7.70	01:00	Chisel.

Plant	Dando 2000 & Deltabase 520
Method	Compressed air mist

Hole Details		Casing Details	
Depth (m)	Diameter (mm)	Depth (m)	Diameter (mm)
7.70	200	7.70	200
17.30	131	17.30	131
20.30	76		

Remarks

Cable percussion borehole terminated at 7.70m bgl, assumed boulder obstruction. Water added to aid drilling. Rotary borehole terminated at 20.30m bgl. Unable to recover overburden by RC drill method. Split spoons taken as representative samples.

Groundwater Details

Strike (m bgl)	Rose (m bgl)	After (Mins)	Remarks
17.00	15.10	20	See shift data.

pgl priority geotechnical

Priority Geotechnical Ltd.
Tel: 021 4631600
www.prioritygeotechnical.ie

Drilled By	Location
KM	**WTP-BH072**
Logged By	Sheet 3 of 3
JR	

Project Name	Water Supply Project - Ground Investigation Contract - Lot 1	**Project No.**	P21060_F01	**Co-ords**	572335E - 670558N
Location	Water Treatment Plant			**Level**	47.98 m OD
Client	Irish Water			**Date**	05/10/2021 - 05/10/2021

Hole Type: CP+RC

Scale: 1:50

Backfill	Water Strike (m bgl)	Sampling and In-Situ Testing: Depth (m bgl)	Type	Results	Coring %: TCR	SCR	RQD	FI	Spacing (mm)	Depth (m bgl)	Level (mOD)	Legend	Stratum Description
		18.25	C										Lithology: Strong, grey, LIMESTONE with fossil content, calcite veins, calcite blebs and darker muddy bands. Weathering: Slightly weathered with orange oxidation colouration along fracture surfaces. Fractures: 2 sets observed. Set 1 is dipping 80-90 degrees with undulating rough fracture surfaces and close spacing. Set 2 is dipping 0-10 degrees with undulating rough fracture surfaces and wide spacing. LIM
		18.40	C										
		18.65	C					8	10mm min 460mm max 225mm avg				
		18.90 - 20.30											
		19.20	C		100	100	71						
		20.00	C					2	20mm min 850mm max 400mm avg				
										20.30	27.68		End of Borehole at 20.300m
					TCR	SCR	RQD						

Shift Data

Date & Time	Depth (m bgl)	Water (m bgl)	Remarks
05/10/2021 08:00	0.00		Start of shift.
05/10/2021 18:00	7.70	Dry	End of borehole.
12/10/2021 08:00	0.00		Start of shift
12/10/2021 18:00	9.00	Dry	End of shift.
13/10/2021 08:00	9.00	Dry	Start of shift
13/10/2021 18:00	20.30	12.00	End of borehole.

Chiselling Details

Top (m bgl)	Base (m bgl)	Duration (hh:mm)	Tool
3.75	3.90	01:00	Chisel.
7.50	7.70	01:00	Chisel.

Plant	Dando 2000 & Deltabase 520
Method	Compressed air mist

Hole Details		Casing Details	
Depth (m)	Diameter (mm)	Depth (m)	Diameter (mm)
7.70	200	7.70	200
17.30	131	17.30	131
20.30	76		

Remarks

Cable percussion borehole terminated at 7.70m bgl, assumed boulder obstruction. Water added to aid drilling. Rotary borehole terminated at 20.30m bgl. Unable to recover overburden by RC drill method. Split spoons taken as representative samples.

Groundwater Details

Strike (m bgl)	Rose (m bgl)	After (Mins)	Remarks
17.00	15.10	20	See shift data.

pgl priority geotechnical	**Priority Geotechnical Ltd.** **Tel: 021 4631600** **www.prioritygeotechnical.ie**	**Drilled By:** AK **Logged By:** CS	Borehole No. **WTP-BH073** Sheet 1 of 3

Project Name:	Water Supply Project - Ground Investigation Contract - Lot 1	**Project No.** P21060_F01	**Co-ords:** 572327E - 670584N	**Hole Type** GeoBoreS + RC
Location:	Water Treatment Plant		**Level:** 49.90 m OD	**Scale** 1:50
Client:	Irish Water		**Dates:** 04/10/2021	06/10/2021

Well	Water Strike (m)	Depth (m)	Sample/ Nspt/ Fractures	Coring (%) TCR	SCR	RQD	Depth (m) / Fl (/m)	Level (mOD)	Legend	Stratum Description
		0.00 - 1.50	GB				0.10	49.80		(TOPSOIL) TPS
		0.00 - 1.50		47						Firm, brown, slightly sandy slightly gravelly CLAY. Sand is fine to coarse. Gravel is fine to coarse, sub-angular to sub-rounded, Limestone lithology. TLs
		1.50 - 3.00	GB				1.50	48.40		
		1.50 - 3.00		100						Stiff, brown, slightly sandy slightly gravelly CLAY with low cobble content. Sand is fine to coarse. Gravel is fine to coarse, sub-angular to sub-rounded, Limestone lithology. Cobbles are sub-angular to sub-rounded, 63-100mm dia., Limestone lithology. TLs
		2.90	G							
		3.00 - 4.50	GB							
		3.00 - 4.50		100						
		4.50 - 6.00	GB							
		4.50 - 6.00	G	100						
		5.90	G							
		6.00 - 7.50	GB							
		6.00 - 7.50		100						
		7.50 - 8.50	GB				7.50	42.40		
	▼	7.50 - 8.30		100						Stiff, brown, slightly sandy gravelly CLAY with low cobble content. Sand is fine to coarse. Gravel is fine to coarse, sub-angular to sub-rounded, Limestone lithology. Cobbles are sub-angular to sub-rounded, 63-120mm dia., Limestone lithology. TLs
										8.30m - 11.80m: Cored test pocket using T6H barrel (76mm) for in-situ HDP 95 tests.

Groundwater:

Struck (m bgl)	Level (m bgl)	After (min)	Sealed	Comment
7.70				See shift data

Hole Details		Casing Details	
Depth (m)	Diameter (mm)	Depth (m)	Diameter (mm)
23.20	104	23.20	104

Equipment:	Soilmech PSM
Method:	Compressed air mist.

Remarks:

Geobore S hole. Borehole terminated at 23.20m bgl, required depth.

Shift Data:

Groundwater (m bgl)	Shift	Hole Depth (m bgl)	Remarks
	04/10/2021 08:00	0.00	Start of shift.
Dry	04/10/2021 18:00	4.50	End of shift.
Dry	05/10/2021 08:00	4.50	Start of shift.
7.77	05/10/2021 18:00	12.80	End of shift.
7.50	06/10/2021 08:00	12.80	Start of shift.
9.00	06/12/2021 18:00	23.20	End of borehole.

pgl priority geotechnical	**Priority Geotechnical Ltd.** **Tel: 021 4631600** **www.prioritygeotechnical.ie**	**Drilled By:** AK **Logged By:** CS	Borehole No. **WTP-BH073** Sheet 2 of 3

Project Name:	Water Supply Project - Ground Investigation Contract - Lot 1	**Project No.** P21060_F01	**Co-ords:** 572327E - 670584N	**Hole Type** GeoBoreS + RC
Location:	Water Treatment Plant		**Level:** 49.90 m OD	**Scale** 1:50
Client:	Irish Water		**Dates:** 04/10/2021	06/10/2021

Well	Water Strike (m)	Depth (m)	Sample/ Nspt/ Fractures	Coring (%) TCR	SCR	RQD	Depth (m) / Fl (/m)	Level (mOD)	Legend	Stratum Description
		8.30 - 9.80		10			9.80	40.10		Stiff, brown, slightly sandy gravelly CLAY with low cobble content. Sand is fine to coarse. Gravel is fine to coarse, sub-angular to sub-rounded, Limestone lithology. Cobbles are sub-angular to sub-rounded, 63-120mm dia., Limestone lithology. TLs
		9.80 - 11.30		0						Stiff, brown, slightly sandy slightly gravelly CLAY with low cobble content. Sand is fine to coarse. Gravel is fine to coarse, sub-angular to sub-rounded, Limestone lithology. Cobbles are sub-angular to sub-rounded, 63-100mm dia., Limestone lithology. TLs
		11.30 - 12.00		0						*11.00m - 12.00m: Cored test pocket using T6H barrel (76mm) for in-situ HDP 95 tests.*
		12.10 - 12.90	GB							
		12.00 - 12.80 12.45	G	100						
		12.70	G				12.80	37.10		Stiff, brown, slightly sandy slightly gravelly CLAY with low cobble content. Sand is fine to coarse. Gravel is fine to coarse, sub-angular to sub-rounded, Limestone lithology. Cobbles are sub-angular to sub-rounded, 63-100mm dia., Limestone lithology. TLs
		12.80 - 14.80		25						*12.80m - 14.80m: Cored test pocket using T6H barrel (76mm) for in-situ HDP 95 tests.*
		~~14.80 - 16.30~~	GB				14.80	35.10		Stiff, light brown, slightly sandy slightly gravelly CLAY with low cobble content. Sand is fine to coarse. Gravel is fine to coarse, sub-angular to sub-rounded, Limestone lithology. Cobbles are sub-angular to sub-rounded, 63-120mm dia., Limestone lithology. TLs
		15.40	G							
		14.80 - 16.30		100						
		~~16.30 - 17.80~~	GB							
		16.30 - 17.80		100						
		~~17.80 - 19.30~~	GB				17.80	32.10		Stiff, brown, slightly sandy slightly gravelly

Groundwater:

Struck (m bgl)	Level (m bgl)	After (min)	Sealed	Comment
7.70				See shift data

Hole Details		Casing Details	
Depth (m)	Diameter (mm)	Depth (m)	Diameter (mm)
23.20	104	23.20	104

Equipment:	Soilmech PSM
Method:	Compressed air mist.

Remarks:

Geobore S hole. Borehole terminated at 23.20m bgl, required depth.

Shift Data:

Groundwater (m bgl)	Shift	Hole Depth (m bgl)	Remarks
	04/10/2021 08:00	0.00	Start of shift.
Dry	04/10/2021 18:00	4.50	End of shift.
Dry	05/10/2021 08:00	4.50	Start of shift.
7.77	05/10/2021 18:00	12.80	End of shift.
7.50	06/10/2021 08:00	12.80	Start of shift.
9.00	06/12/2021 18:00	23.20	End of borehole.

pgl priority geotechnical	**Priority Geotechnical Ltd.** **Tel: 021 4631600** **www.prioritygeotechnical.ie**	**Drilled By:** AK **Logged By:** CS	Borehole No. **WTP-BH073** Sheet 3 of 3

Project Name:	Water Supply Project - Ground Investigation Contract - Lot 1	**Project No.** P21060_F01	**Co-ords:** 572327E - 670584N	**Hole Type** GeoBoreS + RC
Location:	Water Treatment Plant		**Level:** 49.90 m OD	**Scale** 1:50
Client:	Irish Water		**Dates:** 04/10/2021	06/10/2021

Well	Water Strike (m)	Depth (m)	Sample/ Nspt/ Fractures	Coring (%) TCR	SCR	RQD	Depth (m) / FI (/m)	Level (mOD)	Legend	Stratum Description
		18.25	G							Stiff, brown, slightly sandy slightly gravelly CLAY with low cobble content. Sand is fine to coarse. Gravel is fine to coarse, sub-angular to sub-rounded, Limestone lithology. Cobbles are sub-rounded, 63mm to 130mm dia,, Limestone lithology. TLs
		17.80 - 19.30		100						
		~~19.30 - 20.80~~	GB							
							19.70	30.20		
		19.30 - 20.80		100	75	75				Lithology: Strong to very strong, grey, LIMESTONE with fossil content, minor muddy bands and calcite features. Weathering: Slightly weathered with minor orange brown oxidation colouration and minor brown grey clay infill along fracture surfaces. Fractures: 2 sets observed. Set1 dipping circa 10 degrees with undulating rough fracture surfaces and close fracture spacing. Set 2 is dipping 60-70 degrees with undulating rough fracture surfaces and very wide fracture spacing. LIM
		20.30	100mm min 490mm max 295mm avg C				3/m			
		~~20.80 - 22.30~~	GB							
		21.00	C							
			30mm min 400mm max 215mm avg				4/m			
		20.80 - 22.30		100	100	92				
		22.20	C				6/m			
		~~22.30 - 23.20~~	40mm min 300mm max 170mm avg GB							
		22.30 - 23.20		100	100	96				
		23.00	C							
							23.20	26.70		End of Borehole at 23.200m

Groundwater:

Struck (m bgl)	Level (m bgl)	After (min)	Sealed	Comment
7.70				See shift data

Hole Details		Casing Details	
Depth (m)	Diameter (mm)	Depth (m)	Diameter (mm)
23.20	104	23.20	104

Equipment:	Soilmech PSM
Method:	Compressed air mist.

Remarks:

Geobore S hole. Borehole terminated at 23.20m bgl, required depth.

Shift Data:

Groundwater (m bgl)	Shift	Hole Depth (m bgl)	Remarks
	04/10/2021 08:00	0.00	Start of shift.
Dry	04/10/2021 18:00	4.50	End of shift.
Dry	05/10/2021 08:00	4.50	Start of shift.
7.77	05/10/2021 18:00	12.80	End of shift.
7.50	06/10/2021 08:00	12.80	Start of shift.
9.00	06/12/2021 18:00	23.20	End of borehole.

pgl priority geotechnical

Priority Geotechnical Ltd.
Tel: 021 4631600
www.prioritygeotechnical.ie

Drilled By	Location
PC & KM	**WTP-BH074**
Logged By	Sheet 1 of 3
JR	

Project Name	Water Supply Project - Ground Investigation Contract - Lot 1	**Project No.** P21060_F01	**Co-ords**	572311E - 670599N	**Hole Type** CP+RC
Location	Water Treatment Plant		**Level**	51.11 m OD	**Scale** 1:50
Client	Irish Water		**Date**	29/10/2021 - 05/11/2021	

Backfill	Water Strike (m bgl)	Sampling and In-Situ Testing: Depth (m bgl)	Type	Results	Coring %: TCR	SCR	RQD	FI	Spacing (mm)	Depth (m bgl)	Level (mOD)	Legend	Stratum Description
		0.00 - 1.00 0.00 - 1.00	B D										Brown, slightly sandy slightly gravelly CLAY. Sand is fine to coarse. Gravel is fine to coarse, sub-angular to sub-rounded, Limestone lithology. TLs
		1.00 - 2.00 1.00 - 2.00 1.00	B D SPT(C)	N=12 (2,2/3,3,3,3)						1.00	50.11		Firm, brown, slightly sandy slightly gravelly CLAY with low cobble content. Sand is fine to coarse. Gravel is fine to coarse, sub-angular to sub-rounded, Limestone lithology. Cobbles are sub-rounded, 63-110mm dia., Limestone lithology. TLs
		2.00 - 3.00 2.00 - 3.00	B D							2.00	49.11		Firm to stiff, brown, slightly sandy slightly gravelly CLAY. Sand is fine to coarse. Gravel is fine to coarse, sub-angular to sub-rounded, Limestone lithology. TLs
		3.00 - 4.00 3.00 - 4.00 3.00	B D SPT(C)	N=15 (3,4/4,4,3,4)									
		4.00 - 5.00 4.00 - 5.00 4.00	B D SPT(C)	N=22 (4,5/5,6,5,6)									
		5.00 - 6.00 5.00 - 6.00 5.00	B D SPT(C)	N=33 (7,6/8,9,8,8)						5.00	46.11		Stiff, brown, slightly sandy slightly gravelly CLAY with low cobble content. Sand is fine to coarse. Gravel is fine to coarse, sub-angular to sub-rounded, Limestone lithology. Cobbles are sub-angular, 63-80mm dia., Limestone lithology. TLs
		6.00 - 7.00 6.00 - 7.00 6.00	B D SPT(C)	N=45 (8,9/8,10,15,12)									
		7.00	SPT(C)	50 (40 for 80mm/50 for 0mm)						7.20	43.91		Open hole boring. Driller described: Stiff, CLAY. TLs
		9.00	SPT(C)	N=32 (6,7/6,8,9,9)									
					TCR	SCR	RQD						

Shift Data

Date & Time	Depth (m bgl)	Water (m bgl)	Remarks
29/10/2021 08:00	0.00		Start of shift.
29/10/2021 18:00	2.00	Dry	End of shift.
01/11/2021 08:00	2.00	Dry	Start of shift.
01/11/2021 18:00	7.20	Dry	End of borehole.
04/11/2021 08:00	0.00		Start of shift.
04/11/2021 18:00	15.00	Dry	End of shift.
05/11/2021 08:00	15.00	Dry	Start of shift

Chiselling Details

Top (m bgl)	Base (m bgl)	Duration (hh:mm)	Tool
4.70	4.90	01:00	Chisel.
5.90	6.00	01:00	Chisel.
7.00	7.20	01:00	Chisel.

Plant	Dando 2000 & Deltabase 520
Method	Compressed air mist.

Hole Details		Casing Details	
Depth (m)	Diameter (mm)	Depth (m)	Diameter (mm)
7.20	200	7.20	200
20.20	131	20.20	131
23.20	76		

Remarks

Cable percussion borehole terminated at 7.20m bgl, obstruction. Rotary borehole terminated at 23.20m bgl. Packer test carried out in borehole. Unable to recover overburden by RC drill method. Split spoons taken as representative samples.

Groundwater Details

Strike (m bgl)	Rose (m bgl)	After (Mins)	Remarks
18.80			See shift data.

Priority Geotechnical Ltd.
Tel: 021 4631600
www.prioritygeotechnical.ie

Drilled By	Location
PC & KM	**WTP-BH074**
Logged By	Sheet 2 of 3
JR	

Project Name	Water Supply Project - Ground Investigation Contract - Lot 1	**Project No.** P21060_F01	**Co-ords** 572311E - 670599N	**Hole Type** CP+RC
Location	Water Treatment Plant		**Level** 51.11 m OD	**Scale** 1:50
Client	Irish Water		**Date** 29/10/2021 - 05/11/2021	

Backfill	Water Strike (m bgl)	Sampling and In-Situ Testing			Coring %			FI	Spacing (mm)	Depth (m bgl)	Level (mOD)	Legend	Stratum Description
		Depth (m bgl)	Type	Results	TCR	SCR	RQD						
										10.50	40.61		Open hole boring. Driller described: Stiff, CLAY. TLs
		10.50 10.50	SPTLS SPT(C)	N=23 (8,7/6,5,6,6)									Open hole boring. Stiff, brown, slightly sandy slightly gravelly CLAY. Sand is fine to coarse. Gravel is fine to coarse, sub-angular, Limestone lithology. Driller noted boulder content. TLs
		12.00 12.00	SPTLS SPT(C)	N=32 (9,6/6,7,10,9)									
		13.50 13.50	SPTLS SPT(C)	N=29 (11,10/6,6,8,9)									
		15.00 15.00	SPTLS SPT(C)	N=34 (12,10/10,6,8,10)									
		16.50 16.50	SPTLS SPT(C)	N=52 (12,13/10,14,13,15)									
		18.00 18.00	SPTLS SPT(C)	N=49 (10,10/12,10,14,13)									
					TCR	SCR	RQD						

10 11 12 13 14 15 16 17 18

Shift Data

Date & Time	Depth (m bgl)	Water (m bgl)	Remarks
29/10/2021 08:00	0.00		Start of shift.
29/10/2021 18:00	2.00	Dry	End of shift.
01/11/2021 08:00	2.00	Dry	Start of shift.
01/11/2021 18:00	7.20	Dry	End of borehole.
04/11/2021 08:00	0.00		Start of shift.
04/11/2021 18:00	15.00	Dry	End of shift.
05/11/2021 08:00	15.00	Dry	Start of shift

Chiselling Details

Top (m bgl)	Base (m bgl)	Duration (hh:mm)	Tool
4.70	4.90	01:00	Chisel.
5.90	6.00	01:00	Chisel.
7.00	7.20	01:00	Chisel.

Plant	Dando 2000 & Deltabase 520
Method	Compressed air mist.

Hole Details		Casing Details	
Depth (m)	Diameter (mm)	Depth (m)	Diameter (mm)
7.20	200	7.20	200
20.20	131	20.20	131
23.20	76		

Remarks

Cable percussion borehole terminated at 7.20m bgl, obstruction. Rotary borehole terminated at 23.20m bgl. Packer test carried out in borehole. Unable to recover overburden by RC drill method. Split spoons taken as representative samples.

Groundwater Details

Strike (m bgl)	Rose (m bgl)	After (Mins)	Remarks
18.80			See shift data.

Priority Geotechnical Ltd.
Tel: 021 4631600
www.prioritygeotechnical.ie

Drilled By	Location
PC & KM	**WTP-BH074**
Logged By	Sheet 3 of 3
JR	

Project Name	Water Supply Project - Ground Investigation Contract - Lot 1	**Project No.** P21060_F01	**Co-ords**	572311E - 670599N	**Hole Type** CP+RC
Location	Water Treatment Plant		**Level**	51.11 m OD	**Scale** 1:50
Client	Irish Water		**Date**	29/10/2021 - 05/11/2021	

Backfill	Water Strike (m bgl)	Sampling and In-Situ Testing: Depth (m bgl)	Type	Results	Coring %: TCR	SCR	RQD	FI	Spacing (mm)	Depth (m bgl)	Level (mOD)	Legend	Stratum Description
	▼	19.50	SPT(C)	25 (18,21/25 for 0mm)									Open hole boring. Stiff, brown, slightly sandy slightly gravelly CLAY. Sand is fine to coarse. Gravel is fine to coarse, sub-angular, Limestone lithology. Driller noted boulder content. TLs
		20.20 20.20 - 21.70	SPT(C)	50 (25 for 0mm/50 for 0mm)						20.20	30.91		
		20.90	C		100	100	95	6	25mm min 660mm max 215mm avg				Lithology: Strong, dark grey, coarse grained, fossiliferous LIMESTONE with calcite veining and muddy laminations.
		21.10	C										Weathering: Slightly weathered with minor clay infill along fracture surfaces and orange brown oxidation colouration.
		21.40	C										
		21.70 - 23.20											Fracturing: 2 sets observed. Set 1 is dipping 88 degrees with close to medium fracture spacing and undulating rough fracture surfaces. Set 2 is dipping 75 degrees with undulating rough fracture surfaces and close fracture surfaces.
		22.10	C										
		22.60	C		100	100	90	9	25mm min 560mm max 150mm avg				LIM
										23.20	27.91		End of Borehole at 23.200m
					TCR	SCR	RQD						

Shift Data

Date & Time	Depth (m bgl)	Water (m bgl)	Remarks
29/10/2021 08:00	0.00		Start of shift.
29/10/2021 18:00	2.00	Dry	End of shift.
01/11/2021 08:00	2.00	Dry	Start of shift.
01/11/2021 18:00	7.20	Dry	End of borehole.
04/11/2021 08:00	0.00		Start of shift.
04/11/2021 18:00	15.00	Dry	End of shift.
05/11/2021 08:00	15.00	Dry	Start of shift

Chiselling Details

Top (m bgl)	Base (m bgl)	Duration (hh:mm)	Tool
4.70	4.90	01:00	Chisel.
5.90	6.00	01:00	Chisel.
7.00	7.20	01:00	Chisel.

Plant	Dando 2000 & Deltabase 520
Method	Compressed air mist.

Hole Details		Casing Details	
Depth (m)	Diameter (mm)	Depth (m)	Diameter (mm)
7.20	200	7.20	200
20.20	131	20.20	131
23.20	76		

Remarks

Cable percussion borehole terminated at 7.20m bgl, obstruction. Rotary borehole terminated at 23.20m bgl. Packer test carried out in borehole. Unable to recover overburden by RC drill method. Split spoons taken as representative samples.

Groundwater Details

Strike (m bgl)	Rose (m bgl)	After (Mins)	Remarks
18.80			See shift data.

pgl priority geotechnical	**Priority Geotechnical Ltd.** **Tel: 021 4631600** **www.prioritygeotechnical.ie**	**Drilled By** PC **Logged By** JR	Borehole No. **WTP-BH075** Sheet 1 of 1

Project Name	Water Supply Project - Ground Investigation Contract - Lot 1	**Project No.** P21060_F01	**Co-ords**	572352E - 670590N	**Hole Type** CP
Location	Water Treatment Plant		**Level**	49.97 m OD	**Scale** 1:50
Client	Irish Water		**Date**	06/10/2021 - 06/10/2021	

Well Backfill	Water Strike (m bgl)	Sample and In Situ Testing: Depth (m bgl)	Type	Results	Depth (m bgl)	Level (mOD)	Legend	Stratum Description
		0.20 - 1.00 0.20 - 1.00	B D		0.20	49.77		(TOPSOIL) TPS Firm, brown grey, slightly sandy slightly gravelly CLAY. Sand is fine to coarse Gravel is fine to coarse, angular to sub-rounded, Limestone lithology. TLs
		1.00 - 2.00 1.00 - 2.00 1.00	B D SPT (C)	N=11 (2,2/3,3,2,3)				
		2.00 - 3.00 2.00 - 3.00 2.00	B D SPT (C)	N=12 (2,2/3,3,3,3)				
		3.00 - 4.00 3.00 - 4.00 3.00	B D SPT (C)	N=15 (3,3/4,4,3,4)				
		4.00 - 5.00 4.00 - 5.00 4.00	B D SPT (C)	N=21 (20,6/6,5,6,4)	4.00	45.97		Stiff, brown grey, slightly sandy slightly gravelly CLAY. Sand is fine to coarse Gravel is fine to coarse, angular to sub-rounded, Limestone lithology. TLs
		5.00 - 6.00 5.00 - 6.00 5.00	B D SPT (C)	N=24 (5,5/6,6,6,6)				
		6.00 - 7.00 6.00 - 7.00 6.00	B D SPT (C)	N=25 (5,5/6,6,7,6)	6.00	43.97		Stiff, brown, slightly sandy slightly gravelly CLAY with low cobble content. Sand is fine to coarse. Gravel is fine to coarse, sub-angular to sub-rounded, Limestone lithology. Cobbles are sub-rounded, 63-80mm dia., Limestone lithology. TLs *6.50m: In-situ HDP 95 test carried out in SPT pocket.*
		7.00	SPT (C)	N=50 (6,6/7,6,25,12)				
					7.60	42.37		End of Borehole at 7.600m

Groundwater

Struck (m bgl)	Rose to (m bgl)	After (mins)	Sealed (m bgl)	Comment
				None encountered.

Hole Information

Depth (m bgl)	Hole Dia (mm)	Casing Dia (mm)
7.60	200	200

Equipment Dando 2000

Chiselling Details

Top (m)	Base (m)	Duration (hh:mm)	Tool
3.90	4.00	01:00	Chisel.
7.50	7.60	01:00	Chisel.

Remarks

Borehole terminated at 7.60m bgl, obstruction. 50mm dia. standpipe installed. Response zone from 4.00m - 7.60m bgl.

Shift Data

GW (m bgl)	Shift	Depth (m bgl)	Remarks
	06/10/2021 08:00	0.00	Start of shift.
Dry	08/10/2021 18:00	7.60	End of borehole.

pgl priority geotechnical

Priority Geotechnical Ltd.
Tel: 021 4631600
www.prioritygeotechnical.ie

Drilled By	Location
PC & KM	**WTP-BH076**
Logged By	Sheet 1 of 3
JR	

Project Name	Water Supply Project - Ground Investigation Contract - Lot 1	**Project No.** P21060_F01	**Co-ords**	572338E - 670626N	**Hole Type** CP+RC
Location	Water Treatment Plant		**Level**	52.75 m OD	**Scale** 1:50
Client	Irish Water		**Date**	01/10/2021 - 12/10/2021	

Backfill	Water Strike (m bgl)	Sampling and In-Situ Testing: Depth (m bgl)	Type	Results	Coring %: TCR	SCR	RQD	FI	Spacing (mm)	Depth (m bgl)	Level (mOD)	Legend	Stratum Description
		0.20 - 1.00 0.20 - 1.00	B D							0.20	52.55		(TOPSOIL) TPS
		1.00 - 2.00 1.00 - 2.00 1.00	B D SPT(C)	N=16 (2,2/3,3,2,8)						1.00	51.75		Brown, slightly sandy slightly gravelly CLAY. Sand is medium to coarse Gravel is fine to medium, sub-angular to sub-rounded, Limestone lithology. TLs
		2.00 - 3.00 2.00 - 3.00 2.00	B D SPT(C)	N=13 (2,2/3,3,4,3)									Firm, brown grey, slightly sandy slightly gravelly CLAY. Sand is fine to coarse. Gravel is fine to coarse, sub-angular to sub-rounded, Limestone lithology. TLs
		3.00 - 4.00 3.00 - 4.00 3.00	B D SPT(C)	N=18 (3,4/4,5,5,4)						3.00	49.75		Stiff, brown grey, slightly sandy slightly gravelly CLAY. Sand is fine to coarse. Gravel is fine to coarse, sub-angular to sub-rounded, Limestone lithology. TLs
		4.00 - 5.00 4.00 - 5.00 4.00	B D SPT(C)	N=19 (4,5/5,4,5,5)									
		5.00 - 6.00 5.00 - 6.00 5.00	B D SPT(C)	N=26 (5,6/6,7,7,6)									
		6.00 - 7.00 6.00 - 7.00 6.00	B D SPT(C)	N=28 (6,7/6,7,7,8)									
		7.00	SPT(C)	N=29 (7,8/7,7,8,7)									
		7.60	SPT(C)	50 (25 for 0mm/50 for 0mm)						7.60	45.15		Open hole boring. Stiff, brown grey, slightly sandy slightly gravelly CLAY. Sand is fine to coarse. Gravel is fine to coarse, sub-angular to sub-rounded, Limestone lithology. TLs
					TCR	SCR	RQD						

Shift Data

Date & Time	Depth (m bgl)	Water (m bgl)	Remarks
01/10/2021 08:00	0.00		Start of shift.
01/10/2021 18:00	7.00	Dry	End of shift.
04/10/2021 08:00	7.00	Dry	Start of shift.
04/10/2021 18:00	7.70	Dry	End of shift.
11/10/2021 08:00	0.00		Start of shift
11/10/2021 18:00	15.00	Dry	End of shift.
12/10/2021 08:00	15.00	10.00	Start of shift.

Chiselling Details

Top (m bgl)	Base (m bgl)	Duration (hh:mm)	Tool
1.85	1.95	01:00	Chisel.
4.75	4.90	01:00	Chisel.
7.60	7.70	01:00	Chisel.

Plant	Dando 2000 & Deltabase 520
Method	Compressed air.

Hole Details		Casing Details	
Depth (m)	Diameter (mm)	Depth (m)	Diameter (mm)
7.70	200	7.70	200
23.00	131	23.00	131

Remarks

Cable percussion borehole terminated at 7.60m bgl, obstruction. Rotary borehole terminated at 23.00m, required depth. Unable to recover overburden by RC drill method. Split spoons taken as representative samples.

Groundwater Details

Strike (m bgl)	Rose (m bgl)	After (Mins)	Remarks
10.00			

pgl priority geotechnical

Priority Geotechnical Ltd.
Tel: 021 4631600
www.prioritygeotechnical.ie

Drilled By	Location
PC & KM	**WTP-BH076**
Logged By	Sheet 2 of 3
JR	

Project Name	Water Supply Project - Ground Investigation Contract - Lot 1	**Project No.** P21060_F01	**Co-ords**	572338E - 670626N	**Hole Type** CP+RC
Location	Water Treatment Plant		**Level**	52.75 m OD	**Scale** 1:50
Client	Irish Water		**Date**	01/10/2021 - 12/10/2021	

Backfill	Water Strike (m bgl)	Sampling and In-Situ Testing: Depth (m bgl)	Type	Results	Coring %: TCR	SCR	RQD	FI	Spacing (mm)	Depth (m bgl)	Level (mOD)	Legend	Stratum Description
	▼	10.50 10.50	SPTLS SPT(C)	N=33 (8,9/10,7,8,8)									Open hole boring. Stiff, brown grey, slightly sandy slightly gravelly CLAY. Sand is fine to coarse. Gravel is fine to coarse, sub-angular to sub-rounded, Limestone lithology. TLs
		12.00 12.00	SPTLS SPT(C)	N=30 (6,7/7,6,8,9)									
		13.50 13.50	SPTLS SPT(C)	N=36 (10,11/10,10,8,8)									
		15.00 15.00	SPTLS SPT(C)	N=37 (12,12/8,9,10,10)						15.00	37.75		Open hole boring. Stiff, brown grey, slightly sandy gravelly CLAY. Sand is fine to coarse. Gravel is fine to coarse, sub-angular to sub-rounded, Limestone lithology. TLs
		16.50	SPT(C)	N=36 (8,9/10,8,8,10)									
		18.00 18.00	SPTLS SPT(C)	N=35 (12,10/12,8,7,8)						18.00	34.75		Open hole boring. Driller described:
					TCR	SCR	RQD						

Shift Data

Date & Time	Depth (m bgl)	Water (m bgl)	Remarks
01/10/2021 08:00	0.00		Start of shift.
01/10/2021 18:00	7.00	Dry	End of shift.
04/10/2021 08:00	7.00	Dry	Start of shift.
04/10/2021 18:00	7.70	Dry	End of shift.
11/10/2021 08:00	0.00		Start of shift
11/10/2021 18:00	15.00	Dry	End of shift.
12/10/2021 08:00	15.00	10.00	Start of shift.

Chiselling Details

Top (m bgl)	Base (m bgl)	Duration (hh:mm)	Tool
1.85	1.95	01:00	Chisel.
4.75	4.90	01:00	Chisel.
7.60	7.70	01:00	Chisel.

Plant	Dando 2000 & Deltabase 520
Method	Compressed air.

Hole Details		Casing Details	
Depth (m)	Diameter (mm)	Depth (m)	Diameter (mm)
7.70	200	7.70	200
23.00	131	23.00	131

Remarks

Cable percussion borehole terminated at 7.60m bgl, obstruction. Rotary borehole terminated at 23.00m, required depth. Unable to recover overburden by RC drill method. Split spoons taken as representative samples.

Groundwater Details

Strike (m bgl)	Rose (m bgl)	After (Mins)	Remarks
10.00			

Priority Geotechnical Ltd.
Tel: 021 4631600
www.prioritygeotechnical.ie

Drilled By	Location
PC & KM	**WTP-BH076**
Logged By	Sheet 3 of 3
JR	

Project Name	Water Supply Project - Ground Investigation Contract - Lot 1	**Project No.** P21060_F01	**Co-ords**	572338E - 670626N	**Hole Type** CP+RC
Location	Water Treatment Plant		**Level**	52.75 m OD	**Scale** 1:50
Client	Irish Water		**Date**	01/10/2021 - 12/10/2021	

Backfill	Water Strike (m bgl)	Sampling and In-Situ Testing: Depth (m bgl)	Type	Results	Coring %: TCR	SCR	RQD	FI	Spacing (mm)	Depth (m bgl)	Level (mOD)	Legend	Stratum Description
		19.50 19.50	SPTLS SPT(C)	N=35 (13,13/10,9,8,8)									Open hole boring. Driller described: Stiff, brown grey, slightly sandy slightly slightly gravelly CLAY. Sand is fine to coarse. Gravel is fine to coarse, sub-angular to sub-rounded, Limestone lithology. TLs
		21.00 21.00	SPTLS SPT(C)	N=35 (8,12/2,13,10,10)									
		22.50 22.50	SPTLS SPT(C)	N=48 (12,10/13,10,14,11)									
										23.00	29.75		End of Borehole at 23.000m
					TCR	SCR	RQD						

19 20 21 22 23 24 25 26 27

Shift Data

Date & Time	Depth (m bgl)	Water (m bgl)	Remarks
01/10/2021 08:00	0.00		Start of shift.
01/10/2021 18:00	7.00	Dry	End of shift.
04/10/2021 08:00	7.00	Dry	Start of shift.
04/10/2021 18:00	7.70	Dry	End of shift.
11/10/2021 08:00	0.00		Start of shift
11/10/2021 18:00	15.00	Dry	End of shift.
12/10/2021 08:00	15.00	10.00	Start of shift.

Chiselling Details

Top (m bgl)	Base (m bgl)	Duration (hh:mm)	Tool
1.85	1.95	01:00	Chisel.
4.75	4.90	01:00	Chisel.
7.60	7.70	01:00	Chisel.

Plant	Dando 2000 & Deltabase 520
Method	Compressed air.

Hole Details		Casing Details	
Depth (m)	Diameter (mm)	Depth (m)	Diameter (mm)
7.70	200	7.70	200
23.00	131	23.00	131

Remarks

Cable percussion borehole terminated at 7.60m bgl, obstruction. Rotary borehole terminated at 23.00m, required depth. Unable to recover overburden by RC drill method. Split spoons taken as representative samples.

Groundwater Details

Strike (m bgl)	Rose (m bgl)	After (Mins)	Remarks
10.00			

pgl priority geotechnical	**Priority Geotechnical Ltd.** **Tel: 021 4631600** **www.prioritygeotechnical.ie**	**Drilled By** PC **Logged By** JR	Borehole No. **WTP-BH077** Sheet 1 of 1

Project Name	Water Supply Project - Ground Investigation Contract - Lot 1	**Project No.** P21060_F01	**Co-ords** 572361E - 670647N	**Hole Type** CP
Location	Water Treatment Plant		**Level** 54.37 m OD	**Scale** 1:50
Client	Irish Water		**Date** 30/09/2021 - 30/09/2021	

Well Backfill	Water Strike (m bgl)	Sample and In Situ Testing: Depth (m bgl)	Type	Results	Depth (m bgl)	Level (mOD)	Legend	Stratum Description
		0.00 - 1.00 0.00 - 1.00	B D		0.20	54.17		(TOPSOIL) TPS
		1.00 - 2.00 1.00 - 2.00 1.00	B D SPT (C)	50 (3,10/50 for 80mm)	1.00	53.37		Brown, slightly sandy slightly gravelly CLAY with low cobble content. Sand is fine to coarse. Gravel is fine to coarse, sub-angular to sub-rounded, Limestone lithology. Cobbles are sub-angular, 63-160mm dia., Sandstone lithology. TLs
		2.00 - 3.00 2.00 - 3.00 2.00	B D SPT (C)	N=17 (3,3/4,4,5,4)				Stiff, brown, slightly sandy slightly gravelly CLAY with low cobble content. Sand is fine to coarse. Gravel is fine to coarse, sub-angular to sub-rounded, Limestone lithology. Cobbles are sub-rounded, 63-130mm dia., Sandstone lithology. TLs
		3.00 - 4.00 3.00 - 4.00 3.00	B D SPT (C)	N=19 (4,5/4,5,5,5)				
		4.00 - 5.00 4.00 - 5.00 4.00	B D SPT (C)	N=22 (4,5/5,6,5,6)				
		5.00 - 6.00 5.00 - 6.00 5.00	B D SPT (C)	N=25 (5,6/6,6,7,6)	5.00	49.37		Stiff, brown, slightly sandy slightly gravelly CLAY. Sand is fine to coarse. Gravel is fine to coarse, sub-angular to sub-rounded, Limestone lithology. TLs
		6.00 - 7.00 6.00 - 7.00 6.00	B D SPT (C)	N=27 (6,7/6,7,7,7)				
		7.00 - 8.00 7.00 - 8.00 7.00	B D SPT (C)	N=30 (6,7/6,6,9,9)				
		7.90	SPT (C)	50 (45 for 80mm/50 for 75mm)	8.00	46.37		End of Borehole at 8.000m

Groundwater

Struck (m bgl)	Rose to (m bgl)	After (mins)	Sealed (m bgl)	Comment
				None encountered.

Hole Information

Depth (m bgl)	Hole Dia (mm)	Casing Dia (mm)
8.00	200	200

Equipment Dando 2000

Chiselling Details

Top (m)	Base (m)	Duration (hh:mm)	Tool
1.30	1.45	01:00	Chisel.
4.85	5.00	01:00	Chisel.
7.90	8.00	01:00	Chisel.

Remarks

Borehole terminated at 8.00m bgl, obstruction. 50mm dia. standpipe installed. Response zone from 5.50m - 7.50m bgl.

Shift Data

GW (m bgl)	Shift	Depth (m bgl)	Remarks
	30/09/2021 08:00	0.00	Start of shift.
Dry	30/09/2021 18:00	8.00	End of borehole.

pgl priority geotechnical	**Priority Geotechnical Ltd.** **Tel: 021 4631600** **www.prioritygeotechnical.ie**	**Drilled By** PC **Logged By** JR	Borehole No. **WTP-BH079** Sheet 1 of 1

Project Name	Water Supply Project - Ground Investigation Contract - Lot 1	**Project No.** P21060_F01	**Co-ords** 572331E - 670678N	**Hole Type** CP
Location	Water Treatment Plant		**Level** 55.96 m OD	**Scale** 1:50
Client	Irish Water		**Date** 28/09/2021 - 28/09/2021	

Well Backfill	Water Strike (m bgl)	Sample and In Situ Testing: Depth (m bgl)	Type	Results	Depth (m bgl)	Level (mOD)	Legend	Stratum Description
		0.30 - 1.00	B		0.30	55.66		(TOPSOIL) TPS
		1.00 - 2.00 1.00	B SPT (C)	N=18 (2,3/3,4,5,6)	1.00	54.96		Brown, slightly sandy slightly gravelly CLAY. Sand is fine to coarse. Gravel is fine to coarse, angular to sub-angular, Siltstone lithology. TLs
		1.90	SPT (C)	50 (25 for 5mm/50 for 0mm)	2.00	53.96		Brown, slightly sandy slightly gravelly CLAY with low cobble content. Sand is fine to coarse. Gravel is fine to coarse, angular to sub-angular, Siltstone lithology. Cobbles are sub-angular to sub-rounded, 63-160mm dia, Limestone lithology. TLs
		2.00	SPT (C)	50 (25 for 0mm/50 for 75mm)				End of Borehole at 2.000m

1 2 3 4 5 6 7 8 9

Groundwater

Struck (m bgl)	Rose to (m bgl)	After (mins)	Sealed (m bgl)	Comment
				None encountered.

Hole Information

Depth (m bgl)	Hole Dia (mm)	Casing Dia (mm)
2.00	200	200

Equipment Dando 2000

Chiselling Details

Top (m)	Base (m)	Duration (hh:mm)	Tool
1.90	2.00	01:00	Chisel.

Remarks

Borehole terminated at 2.00m bgl, boulder obstruction. Borehole relocated to WTP-BH079A. Backfilled with arisings.

Shift Data

GW (m bgl)	Shift	Depth (m bgl)	Remarks
	28/09/2021 08:00	0.00	Start of shift.
Dry	28/09/2021 18:00	2.00	End of borehole.

Priority Geotechnical Ltd. Tel: 021 4631600 www.prioritygeotechnical.ie	Drilled By: PC & KM	Location: WTP-BH079A
	Logged By: JR	Sheet 1 of 3

Project Name	Water Supply Project - Ground Investigation Contract - Lot 1	**Project No.** P21060_F01	**Co-ords**	572331E - 670682N	**Hole Type** CP+RC
Location	Water Treatment Plant		**Level**	55.96 m OD	**Scale** 1:50
Client	Irish Water		**Date**	28/09/2021 - 16/10/2021	

Backfill	Water Strike (m bgl)	Sampling and In-Situ Testing: Depth (m bgl)	Type	Results	Coring %: TCR	SCR	RQD	FI	Spacing (mm)	Depth (m bgl)	Level (mOD)	Legend	Stratum Description
		0.30 - 1.00	B							0.30	55.66		(TOPSOIL) TPS
		0.30 - 1.00	D										Brown, slightly sandy slightly gravelly CLAY. Sand is fine to coarse. Gravel is fine to medium, sub-angular to sub-rounded, Sandstone lithology.
		1.00 - 2.00	B							1.00	54.96		TLs
		1.00 - 2.00	D										Firm, brown, slightly sandy slightly gravelly CLAY with low cobble content. Sand is fine to coarse. Gravel is fine to coarse, sub-angular to sub-rounded, Limestone lithology. Cobbles are sub-angular to sub-rounded, Limestone lithology.
		1.00	SPT(C)	N=12 (3,2/3,3,3,3)									
		2.00 - 3.00	B							2.00	53.96		TLs
		2.00 - 3.00	D										Firm to stiff, brown, slightly sandy slightly gravelly CLAY. Sand is fine to coarse. Gravel is fine to coarse, sub-angular to sub-rounded, Limestone lithology.
		2.00	SPT(C)	N=11 (2,2/3,2,3,3)									
		3.00 - 4.00	B										TLs
		3.00 - 4.00	D										
		3.00	SPT(C)	N=16 (3,3/4,4,4,4)									
		4.00 - 5.00	B							4.00	51.96		Stiff, brown, slightly sandy slightly gravelly CLAY with low cobble content. Sand is fine to coarse. Gravel is fine to coarse sub-angular to sub-rounded, Limestone lithology. Cobbles are sub-rounded, 63-130mm dia., Limestone lithology.
		4.00 - 5.00	D										
		4.00	SPT(C)	N=26 (4,4/5,4,8,9)									
	▼	5.00 - 6.00	B										TLs
		5.00 - 6.00	D										
		5.00	SPT(C)	N=23 (5,5/6,5,6,6)									
		6.00 - 7.00	B										
		6.00 - 7.00	D										
		6.00	SPT(C)	N=27 (5,5/7,6,7,7)									
		7.00 - 8.00	B										
		7.00 - 8.00	D										
		7.00	SPT(C)	N=26 (6,7/6,6,7,7)									
		8.00 - 9.00	B										
		8.00 - 9.00	D										
		8.00	SPT(C)	N=50 (6,8/8,10,15,17)									
		8.90	SPT(C)	50 (25 for 0mm/50 for 0mm)						8.90	47.06		
										9.00	46.96		Open hole boring. Stiff, slightly sandy
					TCR	SCR	RQD						

Shift Data

Date & Time	Depth (m bgl)	Water (m bgl)	Remarks
28/09/2021 08:00	0.00		Start of shfit.
28/09/2021 18:00	2.00	Dry	End of shift.
29/09/2021 08:00	2.00	Dry	Start of shift.
29/09/2021 18:00	8.90	Dry	End of shift.
15/10/2021 08:00	0.00		Start of shift.
15/10/2021 18:00	18.00	Dry	End of shift.
16/10/2021 08:00	18.00	15.00	Start of shift.

Chiselling Details

Top (m bgl)	Base (m bgl)	Duration (hh:mm)	Tool
4.70	4.85	01:00	Chisel.
8.80	8.90	01:00	Chisel.

Plant	Dando 2000 & Deltabase 520
Method	Compressed air mist.

Hole Details		Casing Details	
Depth (m)	Diameter (mm)	Depth (m)	Diameter (mm)
8.00	200	8.00	200
23.00	131	23.00	131

Remarks

Cable percussion borehole terminated at 8.900m, obstruction. Rotary borehole terminated at 23.00m bgl, required depth. Falling head permeability test carried out in borehole. Unable to recover overburden by RC drill method. Split spoons taken as representative samples.

Groundwater Details

Strike (m bgl)	Rose (m bgl)	After (Mins)	Remarks
11.30 15.00	4.8	20	See shift data.

Priority Geotechnical Ltd.
Tel: 021 4631600
www.prioritygeotechnical.ie

Drilled By	Location
PC & KM	**WTP-BH079A**
Logged By	Sheet 2 of 3
JR	

Project Name	Water Supply Project - Ground Investigation Contract - Lot 1	**Project No.** P21060_F01	**Co-ords**	572331E - 670682N	**Hole Type** CP+RC
Location	Water Treatment Plant		**Level**	55.96 m OD	**Scale** 1:50
Client	Irish Water		**Date**	28/09/2021 - 16/10/2021	

Backfill	Water Strike (m bgl)	Sampling and In-Situ Testing: Depth (m bgl)	Type	Results	Coring %: TCR	SCR	RQD	FI	Spacing (mm)	Depth (m bgl)	Level (mOD)	Legend	Stratum Description
													Open hole boring. Stiff, slightly sandy slightly gravelly CLAY with boulder content.. TLs
													Open hole boring. Driller described: Stiff, slightly sandy slightly gravelly CLAY. TLs
		10.50 10.50	SPTLS SPT(C)	N=20 (4,6/6,4,5,5)						10.50	45.46		
	▽												Open hole boring. Stiff, brown, slightly sandy gravelly CLAY. Sand is fine to coarse. Gravel is fine to coarse, sub-angular to sub-rounded. TLs
		12.00	SPT(C)	N=22 (3,6/6,5,5,6)						12.00	43.96		
													Open hole boring. Stiff, brown, slightly sandy slightly gravelly CLAY. Sand is fine to coarse. Gravel is fine to coarse, sub-angular, Limestone lithology. TLs
		13.50 13.50	SPTLS SPT(C)	N=21 (4,6/6,3,6,6)									
	▼	15.00 15.00	SPTLS SPT(C)	N=18 (4,3/4,5,5,4)									
		16.50	SPT(C)	N=27 (6,5/6,6,8,7)									
		18.00 18.00	SPTLS SPT(C)	N=30 (8,9/7,6,8,9)						18.00	37.96		Open hole boring. Stiff, brown, slightly
					TCR	SCR	RQD						

Shift Data

Date & Time	Depth (m bgl)	Water (m bgl)	Remarks
28/09/2021 08:00	0.00		Start of shfit.
28/09/2021 18:00	2.00	Dry	End of shift.
29/09/2021 08:00	2.00	Dry	Start of shift.
29/09/2021 18:00	8.90	Dry	End of shift.
15/10/2021 08:00	0.00		Start of shift.
15/10/2021 18:00	18.00	Dry	End of shift.
16/10/2021 08:00	18.00	15.00	Start of shift.

Chiselling Details

Top (m bgl)	Base (m bgl)	Duration (hh:mm)	Tool
4.70	4.85	01:00	Chisel.
8.80	8.90	01:00	Chisel.

Plant	Dando 2000 & Deltabase 520
Method	Compressed air mist.

Hole Details		Casing Details	
Depth (m)	Diameter (mm)	Depth (m)	Diameter (mm)
8.00	200	8.00	200
23.00	131	23.00	131

Remarks

Cable percussion borehole terminated at 8.900m, obstruction. Rotary borehole terminated at 23.00m bgl, required depth. Falling head permeability test carried out in borehole. Unable to recover overburden by RC drill method. Split spoons taken as representative samples.

Groundwater Details

Strike (m bgl)	Rose (m bgl)	After (Mins)	Remarks
11.30 15.00	4.8	20	See shift data.

Priority Geotechnical Ltd.
Tel: 021 4631600
www.prioritygeotechnical.ie

Drilled By	Location
PC & KM	**WTP-BH079A**
Logged By	Sheet 3 of 3
JR	

Project Name	Water Supply Project - Ground Investigation Contract - Lot 1	**Project No.** P21060_F01	**Co-ords**	572331E - 670682N	**Hole Type** CP+RC
Location	Water Treatment Plant		**Level**	55.96 m OD	**Scale** 1:50
Client	Irish Water		**Date**	28/09/2021 - 16/10/2021	

Backfill	Water Strike (m bgl)	Sampling and In-Situ Testing: Depth (m bgl)	Type	Results	Coring %: TCR	SCR	RQD	FI	Spacing (mm)	Depth (m bgl)	Level (mOD)	Legend	Stratum Description
		19.50 19.50 - 21.00 19.50	SPTLS D SPT(C)	N=33 (8,6/7,9,9,8)									Open hole boring. Stiff, brown, slightly sandy gravelly CLAY. Sand is fine to coarse. Gravel is fine to coarse, sub-angular to sub-rounded, Limestone lithology. TLs
		21.00 - 23.00 21.00	D SPT(C)	N=32 (9,8/8,7,8,9)									
		22.50	SPT(C)	N=44 (10,8/12,12,9,11)									
										23.00	32.96		End of Borehole at 23.000m
					TCR	SCR	RQD						

Shift Data

Date & Time	Depth (m bgl)	Water (m bgl)	Remarks
28/09/2021 08:00	0.00		Start of shfit.
28/09/2021 18:00	2.00	Dry	End of shift.
29/09/2021 08:00	2.00	Dry	Start of shift.
29/09/2021 18:00	8.90	Dry	End of shift.
15/10/2021 08:00	0.00		Start of shift.
15/10/2021 18:00	18.00	Dry	End of shift.
16/10/2021 08:00	18.00	15.00	Start of shift.

Chiselling Details

Top (m bgl)	Base (m bgl)	Duration (hh:mm)	Tool
4.70	4.85	01:00	Chisel.
8.80	8.90	01:00	Chisel.

Plant	Dando 2000 & Deltabase 520		
Method	Compressed air mist.		
Hole Details		**Casing Details**	
Depth (m)	**Diameter (mm)**	**Depth (m)**	**Diameter (mm)**
8.00	200	8.00	200
23.00	131	23.00	131

Remarks

Cable percussion borehole terminated at 8.900m, obstruction. Rotary borehole terminated at 23.00m bgl, required depth. Falling head permeability test carried out in borehole. Unable to recover overburden by RC drill method. Split spoons taken as representative samples.

Groundwater Details

Strike (m bgl)	Rose (m bgl)	After (Mins)	Remarks
11.30 15.00	4.8	20	See shift data.

pgl priority geotechnical	**Priority Geotechnical Ltd.** **Tel: 021 4631600** **www.prioritygeotechnical.ie**	**Drilled By:** AK **Logged By:** CS	Borehole No. **WTP-BH080** Sheet 1 of 3

Project Name:	Water Supply Project - Ground Investigation Contract - Lot 1	**Project No.** P21060_F01	**Co-ords:** 572371E - 670708N	**Hole Type** GeoBoreS + RC
Location:	Water Treatment Plant		**Level:** 59.07 m OD	**Scale** 1:50
Client:	Irish Water		**Dates:** 10/10/2021	12/10/2021

Well	Water Strike (m)	Depth (m)	Sample/ Nspt/ Fractures	Coring (%) TCR	SCR	RQD	Depth (m) / Fl (/m)	Level (mOD)	Legend	Stratum Description
		0.00 - 1.50	GB				0.20	58.87		(TOPSOIL) Brown, slightly sandy slightly gravelly CLAY with low cobble content and rootlets. Sand is fine to coarse. Gravel is fine to coarse, sub-angular, Limestone lithology. TPS
		0.00 - 1.50		75						Brown, slightly sandy slightly gravelly CLAY with low cobble content. Sand is fine to coarse. Gravel is fine to coarse, sub-angular to sub-rounded, Limestone lithology. Cobbles are sub-angular, 63-80mm dia., Limestone lithology. TLs
		~~1.50 - 3.00~~	GB				1.50	57.57		Firm, brown, slightly sandy slightly gravelly CLAY with low cobble content. Sand is fine to coarse. Gravel is fine to coarse, sub-angular to sub-rounded, Limestone lithology. Cobbles are 63mm to 100mm dia, sub-rounded, Limestone lithology. TLs
		2.15 1.50 - 3.00	G	100						
		~~3.00 - 4.50~~	GB				3.00	56.07		Firm, brown, slightly sandy gravelly CLAY with low cobble content. Sand is fine to coarse. Gravel is fine to coarse, sub-angular to sub-rounded, Limestone lithology. Cobbles are sub-angular to sub-rounded, 63-100mm dia, Limestone lithology. TLs
		3.33	G							
		3.00 - 4.50		90						
		~~4.50 - 6.00~~	GB							
		4.50 - 6.00		95						
		~~6.00 - 8.00~~	C				6.00	53.07		Stiff, light brown, slightly sandy, slightly gravelly CLAY with low cobble content. Sand is fine to coarse. Gravel is fine to coarse, sub-angular to angular. Cobbles are sub-angular, 63-120mm dia., Limestone lithology. TLs
		6.00 - 8.00		45						*6.00m - 8.00m: Cored test pocket using T6H barrel (76mm) for in-situ HDP 95 tests.*
		~~8.00 - 9.10~~	GB				8.00	51.07		Soft to firm, brown, slightly sandy slightly gravelly CLAY. Sand is fine to coarse. Gravel is fine to coarse, sub-angular to sub-rounded, Limestone lithology. TLs
		8.00 - 8.50 - 9.10	G	100						
		8.75	G							

Groundwater:

Struck (m bgl)	Level (m bgl)	After (min)	Sealed	Comment
10.00				See shift data.

Hole Details		Casing Details	
Depth (m)	Diameter (mm)	Depth (m)	Diameter (mm)
21.00	104	21.00	104

Equipment: Soilmec PSM

Method: Compressed air

Remarks:

Geobore S hole. Borehole terminated at 21.00m bgl, required depth. 50mm standpipe installed. Depth response zone from 12.50m to 20.00m.

Shift Data:

Groundwater (m bgl)	Shift	Hole Depth (m bgl)	Remarks
	10/10/2021 08:00	0.00	Start of shift.
Dry	10/10/2021 18:00	10.90	End of shift.
10.00	11/10/2021 08:00	10.90	Start of shift
10.00	11/10/2021 18:00	19.50	End of shift
10.00	12/10/2021 08:00	19.50	Start of shift.
10.00	12/10/2021 18:00	21.00	End of borehole.

pgl priority geotechnical	**Priority Geotechnical Ltd.** **Tel: 021 4631600** **www.prioritygeotechnical.ie**	**Drilled By:** AK **Logged By:** CS	Borehole No. **WTP-BH080** Sheet 2 of 3

Project Name:	Water Supply Project - Ground Investigation Contract - Lot 1	**Project No.** P21060_F01	**Co-ords:** 572371E - 670708N	**Hole Type** GeoBoreS + RC
Location:	Water Treatment Plant		**Level:** 59.07 m OD	**Scale** 1:50
Client:	Irish Water		**Dates:** 10/10/2021	12/10/2021

Well	Water Strike (m)	Depth (m)	Sample/ Nspt/ Fractures	Coring (%) TCR	SCR	RQD	Depth (m) / Fl (/m)	Level (mOD)	Legend	Stratum Description
		9.10 - 10.00	C				9.10	49.97		Soft to firm, brown, slightly sandy slightly gravelly CLAY. Sand is fine to coarse. Gravel is fine to coarse, sub-angular to sub-rounded, Limestone lithology. TLs
	▼	9.10 - 10.90		70						Stiff, light brown, slightly sandy, slightly gravelly CLAY with low cobble content. Sand is fine to coarse. Gravel is fine to coarse, sub-angular to angular. Cobbles are sub-angular, 63-120mm dia., Limestone lithology. TLs
		10.50 - 12.00	GB							
							10.90	48.17		*9.10m - 10.90m: Cored test pocket using T6H barrel (76mm) for in-situ HDP 95 tests.*
		10.90 - 12.00		100						Firm, brown, slightly sandy slightly gravelly CLAY. Sand is fine to coarse. Gravel is fine to coarse, sub-angular to sub-rounded, Limestone lithology. TLs
		12.00 - 13.50	GB				12.00	47.07		Stiff, light brown, slightly sandy slightly gravelly CLAY with low cobble content. Sand is fine to coarse. Gravel is fine to coarse, angular to sub-angular. Cobbles are sub-angular, 63mm to 100mm dia., Limestone lithology. TLs
		12.00 - 13.50	G	100						
		13.50 - 15.50	C				13.50	45.57		Stiff, light brown, slightly sandy slightly gravelly CLAY with low cobble content. Sand is fine to coarse. Gravel is fine to coarse, sub-angular to angular. Cobbles are sub-angular, 63-120mm dia., Limestone lithology. TLs
		13.50 - 15.00		85						*13.50m - 15.50: Cored test pocket using T6H barrel (76mm) for in-situ HDP 95 tests.*
		15.00 - 16.50	GB							
							15.50	43.57		Stiff, light brown, slightly sandy, slightly gravelly CLAY with low cobble content. Sand is fine to coarse. Gravel is fine to coarse, sub-angular to angular. Cobbles are sub-angular, 63-120mm dia., Limestone lithology. TLs
		15.00 - 16.50		100						
		16.50 - 18.50	C							*16.50m - 18.50m: Cored test pocket using T6H barrel (76mm) for in-situ HDP 95 tests.*
		16.50 - 18.00		10						
		18.00 - 19.50	GB							

Groundwater:

Struck (m bgl)	Level (m bgl)	After (min)	Sealed	Comment
10.00				See shift data.

Hole Details		Casing Details	
Depth (m)	Diameter (mm)	Depth (m)	Diameter (mm)
21.00	104	21.00	104

Equipment: Soilmec PSM

Method: Compressed air

Remarks:

Geobore S hole. Borehole terminated at 21.00m bgl, required depth. 50mm standpipe installed. Depth response zone from 12.50m to 20.00m.

Shift Data:

Groundwater (m bgl)	Shift	Hole Depth (m bgl)	Remarks
	10/10/2021 08:00	0.00	Start of shift.
Dry	10/10/2021 18:00	10.90	End of shift.
10.00	11/10/2021 08:00	10.90	Start of shift
10.00	11/10/2021 18:00	19.50	End of shift
10.00	12/10/2021 08:00	19.50	Start of shift.
10.00	12/10/2021 18:00	21.00	End of borehole.

pgl priority geotechnical	**Priority Geotechnical Ltd.** **Tel: 021 4631600** **www.prioritygeotechnical.ie**	**Drilled By:** AK **Logged By:** CS	Borehole No. **WTP-BH080** Sheet 3 of 3

Project Name:	Water Supply Project - Ground Investigation Contract - Lot 1	**Project No.** P21060_F01	**Co-ords:** 572371E - 670708N	**Hole Type** GeoBoreS + RC
Location:	Water Treatment Plant		**Level:** 59.07 m OD	**Scale** 1:50
Client:	Irish Water		**Dates:** 10/10/2021 12/10/2021	

Well	Water Strike (m)	Depth (m)	Sample/ Nspt/ Fractures	Coring (%) TCR	SCR	RQD	Depth (m) / Fl (/m)	Level (mOD)	Legend	Stratum Description
		18.35 18.00 - 19.50	G	100			19.50	39.57		Stiff, light brown, slightly sandy, slightly gravelly CLAY with low cobble content. Sand is fine to coarse. Gravel is fine to coarse, sub-angular to angular. Cobbles are sub-angular, 63-120mm dia., Limestone lithology. TLs
		19.50 - 21.00		0			21.00	38.07		No recovery. Driller described: CLAY. TLs End of Borehole at 21.000m

19 20 21 22 23 24 25 26 27

Groundwater:

Struck (m bgl)	Level (m bgl)	After (min)	Sealed	Comment
10.00				See shift data.

Hole Details		Casing Details	
Depth (m)	Diameter (mm)	Depth (m)	Diameter (mm)
21.00	104	21.00	104

Equipment: Soilmec PSM

Method: Compressed air

Remarks:

Geobore S hole. Borehole terminated at 21.00m bgl, required depth. 50mm standpipe installed. Depth response zone from 12.50m to 20.00m.

Shift Data:

Groundwater (m bgl)	Shift	Hole Depth (m bgl)	Remarks
	10/10/2021 08:00	0.00	Start of shift.
Dry	10/10/2021 18:00	10.90	End of shift.
10.00	11/10/2021 08:00	10.90	Start of shift
10.00	11/10/2021 18:00	19.50	End of shift
10.00	12/10/2021 08:00	19.50	Start of shift.
10.00	12/10/2021 18:00	21.00	End of borehole.

pgl priority geotechnical	**Priority Geotechnical Ltd.** **Tel: 021 4631600** **www.prioritygeotechnical.ie**	**Drilled By** PC **Logged By** JR	Borehole No. **WTP-BH081** Sheet 1 of 2

Project Name	Water Supply Project - Ground Investigation Contract - Lot 1	**Project No.** P21060_F01	**Co-ords** 572393E - 670686N	**Hole Type** CP
Location	Water Treatment Plant		**Level** 57.17 m OD	**Scale** 1:50
Client	Irish Water		**Date** 24/09/2021 - 27/09/2021	

Well Backfill	Water Strike (m bgl)	Sample and In Situ Testing: Depth (m bgl)	Type	Results	Depth (m bgl)	Level (mOD)	Legend	Stratum Description
								(TOPSOIL) TPS
		0.40 - 1.00 0.40 - 1.00	B D		0.40	56.77		Stiff, brown, slightly sandy slightly gravelly CLAY. Sand is fine to coarse. Gravel is fine to coarse, sub-angular to sub-rounded, Limestone lithology. TLs
		1.00 - 2.00 1.00 - 2.00 1.00	B D SPT (C)	50 (2,3/50 for 225mm)				
		2.00 - 3.00 2.00 - 3.00 2.00	B D SPT (C)	N=17 (3,3/4,4,5,4)				
		3.00 - 4.00 3.00 - 4.00 3.00	B D SPT (C)	N=22 (4,4/5,5,6,6)				
		4.00 - 5.00 4.00 - 5.00 4.00	B D SPT (C)	N=18 (4,5/5,4,5,4)	4.00	53.17		Stiff, brown, slightly sandy slightly gravelly CLAY with low cobble content. Sand is fine to coarse. Gravel is fine to coarse, sub-angular to sub-rounded, Limestone lithology. Cobbles are sub-rounded, 83-80mm dia., Sandstone lithology. TLs
		5.00 - 6.00 5.00 - 6.00 5.00	B D SPT (C)	N=24 (4,5/5,6,6,7)				
		6.00 - 7.00 6.00 - 7.00 6.00	B D SPT (C)	N=17 (3,3/4,4,4,5)				
		7.00 - 8.00 7.00 - 8.00 7.00	B D SPT (C)	N=18 (4,3/4,4,5,5)	7.00	50.17		Stiff, brown, slightly sandy slightly gravelly CLAY with low cobble content. Sand is fine to coarse. Gravel is fine to coarse, sub-angular to sub-rounded, Limestone lithology. Cobbles are sub-angular, 63-90mm dia., Limestone lithology. TLs
		8.00 - 9.00 8.00 - 9.00 8.00	B D SPT (C)	N=25 (5,5/6,6,7,6)				
		9.00	SPT (C)	N=43 (6,7/8,8,10,17)				

Groundwater

Struck (m bgl)	Rose to (m bgl)	After (mins)	Sealed (m bgl)	Comment
				None encountered

Hole Information

Depth (m bgl)	Hole Dia (mm)	Casing Dia (mm)
9.80	200	200

Equipment Dando 2000

Chiselling Details

Top (m)	Base (m)	Duration (hh:mm)	Tool
5.60	5.80	01:00	Chisel.
9.70	9.80	01:00	Chisel.

Remarks

Borehole terminated at 9.80m bgl, obstruction.

Shift Data

GW (m bgl)	Shift	Depth (m bgl)	Remarks
	24/09/2021 08:00	0.00	Start of shift.
Dry	24/09/2021 18:00	5.50	End of shift.
Dry	27/09/2021 08:00	5.50	Start of shift.
Dry	27/09/2021 18:00	9.80	End of borehole.

pgl priority geotechnical	**Priority Geotechnical Ltd.** **Tel: 021 4631600** **www.prioritygeotechnical.ie**	**Drilled By** PC **Logged By** JR	Borehole No. **WTP-BH081** Sheet 2 of 2

Project Name	Water Supply Project - Ground Investigation Contract - Lot 1	**Project No.** P21060_F01	**Co-ords** 572393E - 670686N	**Hole Type** CP
Location	Water Treatment Plant		**Level** 57.17 m OD	**Scale** 1:50
Client	Irish Water		**Date** 24/09/2021 - 27/09/2021	

Well Backfill	Water Strike (m bgl)	Sample and In Situ Testing			Depth (m bgl)	Level (mOD)	Legend	Stratum Description
		Depth (m bgl)	Type	Results				
		9.80	SPT (C)	50 (25 for 0mm/50 for 0mm)	9.80	47.37		Stiff, brown, slightly sandy slightly gravelly CLAY with low cobble content. Sand is fine to coarse. Gravel is fine to coarse, sub-angular to sub-rounded, Limestone lithology. Cobbles are sub-angular, 63-90mm dia., Limestone lithology. TLs End of Borehole at 9.800m

10 11 12 13 14 15 16 17 18

Groundwater

Struck (m bgl)	Rose to (m bgl)	After (mins)	Sealed (m bgl)	Comment
				None encountered

Hole Information

Depth (m bgl)	Hole Dia (mm)	Casing Dia (mm)
9.80	200	200

Equipment Dando 2000

Chiselling Details

Top (m)	Base (m)	Duration (hh:mm)	Tool
5.60	5.80	01:00	Chisel.
9.70	9.80	01:00	Chisel.

Remarks

Borehole terminated at 9.80m bgl, obstruction.

Shift Data

GW (m bgl)	Shift	Depth (m bgl)	Remarks
	24/09/2021 08:00	0.00	Start of shift.
Dry	24/09/2021 18:00	5.50	End of shift.
Dry	27/09/2021 08:00	5.50	Start of shift.
Dry	27/09/2021 18:00	9.80	End of borehole.

pgl priority geotechnical	**Priority Geotechnical Ltd.** **Tel: 021 4631600** **www.prioritygeotechnical.ie**	**Drilled By:** GW **Logged By:** CS	Borehole No. **WTP-BH082** Sheet 1 of 3

Project Name:	Water Supply Project - Ground Investigation Contract - Lot 1	**Project No.** P21060_F01	**Co-ords:** 572414E - 670633N	**Hole Type** GeoBoreS
Location:	Water Treatment Plant		**Level:** 51.67 m OD	**Scale** 1:50
Client:	Irish Water		**Dates:** 29/10/2021	01/11/2021

Well	Water Strike (m)	Depth (m)	Sample/ Nspt/ Fractures	Coring (%) TCR	SCR	RQD	Depth (m) / Fl (/m)	Level (mOD)	Legend	Stratum Description	
		0.00 - 1.50	GB				0.10	51.57		(TOPSOIL) TPS	
		0.00 - 1.50		20						Very soft, light brown, slightly sandy, gravelly CLAY with low cobble content. Sand is fine to coarse. Gravel is fine to coarse, sub-angular to sub-rounded, Limestone lithology. Cobbles are sub-rounded, 63-70mm dia., Limestone lithology. TLs	1
		1.50 - 3.00	GB								
		1.50 - 3.00		27							2
		3.00 - 4.50	GB N=11 (2,1/2,2,5,2) (C)								3
		3.00 - 4.50		67							4
		4.50 - 6.00	GB				4.50	47.17		Brown, slightly clayey slightly gravelly slightly sandy COBBLES. Sand is fine to coarse. Gravel is fine to coarse, sub-angular, Limestone lithology. Cobbles are sub-angular to sub-rounded, 63-70mm dia., Limestone lithology. Poor recovery. Possible wash out of fines. TLs	5
		4.50 - 6.00		13							
		6.00 - 7.50	GB N=25 (3,5/6,6,6,7) (C)				6.00	45.67		Stiff, light brown, slightly sandy slightly gravelly CLAY with low to medium cobble content. Sand is fine to coarse. Gravel is fine to coarse, sub-angular to sub-rounded, Limestone and sandstone lithology. Cobbles are sub-angular, 63-80mm dia., Limestone and sandstone lithology. TLs	6
		6.00 - 7.50		80							
		7.23 7.30	G G								7
		7.50 - 9.00	GB								
		7.50 - 9.00		20							8
		9.00 - 10.50	GB								9

Groundwater:

Struck (m bgl)	Level (m bgl)	After (min)	Sealed	Comment
15.00				Water encountered.

Hole Details		Casing Details	
Depth (m)	Diameter (mm)	Depth (m)	Diameter (mm)
23.00	104	23.00	104

Equipment: Soilmech PSM

Method: Compressed air mist.

Remarks:

Geobore S hole. Borehole terminated at 23.00m bgl. 50mm diameter standpipe installed. Response zone from 10.00m bgl to 21.50m bgl.

Shift Data:

Groundwater (m bgl)	Shift	Hole Depth (m bgl)	Remarks
	29/10/2021 08:00	0.00	Start of shift.
	29/10/2021 18:00	9.00	End of shift.
	30/10/2021 08:00	9.00	Start of shift.
	01/11/2021 08:00	23.00	Start of shift.
	01/11/2021 18:00	23.00	End of borehole.
15.00	30/12/2021 18:00	23.00	End of shift.

pgl priority geotechnical	**Priority Geotechnical Ltd.** **Tel: 021 4631600** **www.prioritygeotechnical.ie**	**Drilled By:** GW **Logged By:** CS	Borehole No. **WTP-BH082** Sheet 2 of 3

Project Name:	Water Supply Project - Ground Investigation Contract - Lot 1	**Project No.** P21060_F01	**Co-ords:** 572414E - 670633N	**Hole Type** GeoBoreS
Location:	Water Treatment Plant		**Level:** 51.67 m OD	**Scale** 1:50
Client:	Irish Water		**Dates:** 29/10/2021	01/11/2021

Well	Water Strike (m)	Depth (m)	Sample/ Nspt/ Fractures	Coring (%) TCR	SCR	RQD	Depth (m) / Fl (/m)	Level (mOD)	Legend	Stratum Description
		9.00 - 10.50	N=20 (2,4/5,4,5,6) (C)	33						Stiff, light brown, slightly sandy slightly gravelly CLAY with low to medium cobble content. Sand is fine to coarse. Gravel is fine to coarse, sub-angular to sub-rounded, Limestone and sandstone lithology. Cobbles are sub-angular, 63-80mm dia., Limestone and sandstone lithology. TLs
		~~10.50 - 12.00~~	GB							
		10.75	G							
		10.50 - 12.00		67						
		~~12.00 - 13.50~~	GB N=44 (4,6/8,8,13,15) (C)							
		12.00 - 13.50		33						
		~~13.50 - 15.00~~	GB							
		13.50 - 15.00		80						
▼		~~15.00 - 16.50~~	GB 25 (8,13/25 for 60mm) (C)							
		15.00 - 16.50		53						
		~~16.50 - 18.00~~	GB							
		16.80	G							
		16.50 - 18.00		73						
		~~18.00 - 19.50~~	GB							

10 11 12 13 14 15 16 17 18

Groundwater:

Struck (m bgl)	Level (m bgl)	After (min)	Sealed	Comment
15.00				Water encountered.

Hole Details		Casing Details	
Depth (m)	Diameter (mm)	Depth (m)	Diameter (mm)
23.00	104	23.00	104

Equipment: Soilmech PSM

Method: Compressed air mist.

Remarks:

Geobore S hole. Borehole terminated at 23.00m bgl. 50mm diameter standpipe installed. Response zone from 10.00m bgl to 21.50m bgl.

Shift Data:

Groundwater (m bgl)	Shift	Hole Depth (m bgl)	Remarks
	29/10/2021 08:00	0.00	Start of shift.
	29/10/2021 18:00	9.00	End of shift.
	30/10/2021 08:00	9.00	Start of shift.
	01/11/2021 08:00	23.00	Start of shift.
	01/11/2021 18:00	23.00	End of borehole.
15.00	30/12/2021 18:00	23.00	End of shift.

pgl priority geotechnical	**Priority Geotechnical Ltd.** **Tel: 021 4631600** **www.prioritygeotechnical.ie**	**Drilled By:** GW **Logged By:** CS	Borehole No. **WTP-BH082** Sheet 3 of 3

Project Name:	Water Supply Project - Ground Investigation Contract - Lot 1	**Project No.** P21060_F01	**Co-ords:** 572414E - 670633N	**Hole Type** GeoBoreS
Location:	Water Treatment Plant		**Level:** 51.67 m OD	**Scale** 1:50
Client:	Irish Water		**Dates:** 29/10/2021	01/11/2021

Well	Water Strike (m)	Depth (m)	Sample/ Nspt/ Fractures	Coring (%) TCR	SCR	RQD	Depth (m) / Fl (/m)	Level (mOD)	Legend	Stratum Description
		18.00 - 19.50	N=31 (6,6/7,8,8,8) (C)	60						Stiff, light brown, slightly sandy slightly gravelly CLAY with low to medium cobble content. Sand is fine to coarse. Gravel is fine to coarse, sub-angular to sub-rounded, Limestone and sandstone lithology. Cobbles are sub-angular, 63-80mm dia., Limestone and sandstone lithology. TLs
		~~19.50 - 21.00~~	GB							
		19.50 - 21.00		33						
		~~21.00 - 22.50~~	GB N=18 (4,3/4,4,5,5) (C)							
		21.00 - 22.50		67						
		~~22.50 - 23.00~~	GB				22.50	29.17		
		22.50 - 23.00		60						Firm, light brown, slightly sandy, slightly gravelly CLAY. Sand is fine to coarse. Gravel is fine to coarse, sub-angular to sub-rounded. TLs
			N=26 (4,6/4,5,6,11) (C)				23.00	28.67		End of Borehole at 23.000m

19 20 21 22 23 24 25 26 27

Groundwater:

Struck (m bgl)	Level (m bgl)	After (min)	Sealed	Comment
15.00				Water encountered.

Hole Details		Casing Details	
Depth (m)	Diameter (mm)	Depth (m)	Diameter (mm)
23.00	104	23.00	104

Equipment: Soilmech PSM

Method: Compressed air mist.

Remarks:

Geobore S hole. Borehole terminated at 23.00m bgl. 50mm diameter standpipe installed. Response zone from 10.00m bgl to 21.50m bgl.

Shift Data:

Groundwater (m bgl)	Shift	Hole Depth (m bgl)	Remarks
	29/10/2021 08:00	0.00	Start of shift.
	29/10/2021 18:00	9.00	End of shift.
	30/10/2021 08:00	9.00	Start of shift.
	01/11/2021 08:00	23.00	Start of shift.
	01/11/2021 18:00	23.00	End of borehole.
15.00	30/12/2021 18:00	23.00	End of shift.

Priority Geotechnical Ltd. Tel: 021 4631600 www.prioritygeotechnical.ie	Drilled By: PC & KM	Location: WTP-BH083
	Logged By: JR	Sheet 1 of 3

Project Name	Water Supply Project - Ground Investigation Contract - Lot 1	Project No.	P21060_F01	Co-ords	572390E - 670611N	Hole Type	CP+RC
Location	Water Treatment Plant			Level	50.41 m OD	Scale	1:50
Client	Irish Water			Date	04/10/2021 - 14/10/2021		

Backfill	Water Strike (m bgl)	Sampling and In-Situ Testing: Depth (m bgl)	Type	Results	Coring %: TCR	SCR	RQD	FI	Spacing (mm)	Depth (m bgl)	Level (mOD)	Legend	Stratum Description
		0.20 - 1.00	B							0.20	50.21		(TOPSOIL)
		0.20 - 1.00	D										TPS
													Brown, slightly sandy slightly gravelly CLAY. Sand is fine to coarse. Gravel is fine to medium, angular to sub-angular, Sandstone lithology.
		1.00 - 2.00	B							1.00	49.41		TLs
	▼	1.00 - 2.00	D										Firm becoming stiff, brown, slightly sandy slightly gravelly CLAY. Sand is fine to coarse. Gravel is fine to coarse, sub-angular to sub-rounded, Limestone lithology.
		1.00	SPT(C)	N=8 (1,2/2,2,2,2)									TLs
		2.00 - 3.00	B										
		2.00 - 3.00	D										
		2.00	SPT(C)	N=12 (2,2/3,3,3,3)									
	▽												
		3.00 - 4.00	B										
		3.00 - 4.00	D										
		3.00 - 4.50	D										
		3.00	SPT(C)	N=18 (3,3/4,4,5,5)									
		4.00 - 5.00	B										
		4.00 - 5.00	D										
		4.00	SPT(C)	N=22 (4,5/5,6,5,6)									
		4.50 - 6.00	D										
		5.00	SPT(C)	50 (15,25/50 for 80mm)									
										5.30	45.11		Open hole boring. Stiff, Brown, slightly sandy slightly gravelly CLAY. Sand is fine to coarse. Gravel is fine to coarse, sub-angular to sub-rounded, Limestone lithology.
		6.00 - 7.50	D										TLs
		7.50 - 9.00	D										
					TCR	SCR	RQD						

Shift Data

Date & Time	Depth (m bgl)	Water (m bgl)	Remarks
04/10/2021 08:00	0.00		Start of shift.
04/10/2021 18:00	5.30	Dry	End of shift.
14/10/2021 08:00	0.00		Start of shift.
14/10/2021 18:00	22.50	Dry	End of borehole.

Chiselling Details

Top (m bgl)	Base (m bgl)	Duration (hh:mm)	Tool
5.20	5.30	01:00	Chisel.

Plant	Dando 2000 & Deltabase 520
Method	Compressed air.

Hole Details		Casing Details	
Depth (m)	Diameter (mm)	Depth (m)	Diameter (mm)
5.30	200	5.30	200
22.50	131	22.50	131

Remarks

Cable percussion borehole terminated at 5.30m bgl, obstruction. Rotary borehole terminated a 22.50m bgl. Unable to recover overburden by RC drill method. Small disturbed samples and split spoons taken as representative samples.

Groundwater Details

Strike (m bgl)	Rose (m bgl)	After (Mins)	Remarks
3.00	1.20	20	See shift data.

Priority Geotechnical Ltd. Tel: 021 4631600 www.prioritygeotechnical.ie	Drilled By: PC & KM	Location: WTP-BH083
	Logged By: JR	Sheet 2 of 3

Project Name	Water Supply Project - Ground Investigation Contract - Lot 1	Project No.	P21060_F01	Co-ords	572390E - 670611N	Hole Type	CP+RC
Location	Water Treatment Plant			Level	50.41 m OD	Scale	1:50
Client	Irish Water			Date	04/10/2021 - 14/10/2021		

Backfill	Water Strike (m bgl)	Sampling and In-Situ Testing: Depth (m bgl)	Type	Results	Coring %: TCR	SCR	RQD	FI	Spacing (mm)	Depth (m bgl)	Level (mOD)	Legend	Stratum Description
		10.50	SPTLS										Open hole boring. Stiff, Brown, slightly sandy slightly gravelly CLAY. Sand is fine to coarse. Gravel is fine to coarse, sub-angular to sub-rounded, Limestone lithology. TLs
		10.50	SPT(C)	N=27 (8,6/7,8,6,6)									
		12.00	SPTLS							12.00	38.41		
		12.00	SPT(C)	N=35 (10,11/10,8,8,9)									Open hole boring. Stiff, slightly sandy gravelly CLAY. Sand is fine to coarse. Gravel is fine to coarse, sub-angular, Limestone lithology. TLs
		13.50	SPTLS										
		13.50	SPT(C)	N=35 (8,7/8,9,8,10)									
		15.00	SPTLS										
		15.00	SPT(C)	N=31 (6,5/6,8,8,9)									
		16.50	SPT(C)	N=41 (8,10/11,10,8,12)									
		18.00	SPT(C)	N=34 (11,7/7,10,8,9)									
					TCR	SCR	RQD						

10 11 12 13 14 15 16 17 18

Shift Data

Date & Time	Depth (m bgl)	Water (m bgl)	Remarks
04/10/2021 08:00	0.00		Start of shift.
04/10/2021 18:00	5.30	Dry	End of shift.
14/10/2021 08:00	0.00		Start of shift.
14/10/2021 18:00	22.50	Dry	End of borehole.

Chiselling Details

Top (m bgl)	Base (m bgl)	Duration (hh:mm)	Tool
5.20	5.30	01:00	Chisel.

Plant	Dando 2000 & Deltabase 520
Method	Compressed air.

Hole Details		Casing Details	
Depth (m)	Diameter (mm)	Depth (m)	Diameter (mm)
5.30	200	5.30	200
22.50	131	22.50	131

Remarks

Cable percussion borehole terminated at 5.30m bgl, obstruction. Rotary borehole terminated a 22.50m bgl. Unable to recover overburden by RC drill method. Small disturbed samples and split spoons taken as representative samples.

Groundwater Details

Strike (m bgl)	Rose (m bgl)	After (Mins)	Remarks
3.00	1.20	20	See shift data.

Priority Geotechnical Ltd. Tel: 021 4631600 www.prioritygeotechnical.ie	Drilled By: PC & KM	Logged By: JR	Location: WTP-BH083	Sheet 3 of 3

Project Name	Water Supply Project - Ground Investigation Contract - Lot 1	**Project No.** P21060_F01	**Co-ords**	572390E - 670611N	**Hole Type** CP+RC
Location	Water Treatment Plant		**Level**	50.41 m OD	**Scale** 1:50
Client	Irish Water		**Date**	04/10/2021 - 14/10/2021	

Backfill	Water Strike (m bgl)	Sampling and In-Situ Testing: Depth (m bgl)	Type	Results	Coring %: TCR	SCR	RQD	FI	Spacing (mm)	Depth (m bgl)	Level (mOD)	Legend	Stratum Description
										0.00	50.41		Open hole boring. Stiff, slightly sandy gravelly CLAY. Sand is fine to coarse. Gravel is fine to coarse, sub-angular, Limestone lithology. TLs
		19.50	SPT(C)	N=51 (10,12/14,12,13,12)						19.50	30.91		Open hole boring. Driller described: Stiff, CLAY with boulder content. TLs
		21.00	SPT(C)	44 (15,16/44 for 150mm)									
		22.50	SPT(C)	25 (16,18/25 for 75mm)						22.50	27.91		End of Borehole at 22.500m
					TCR	SCR	RQD						

Shift Data

Date & Time	Depth (m bgl)	Water (m bgl)	Remarks
04/10/2021 08:00	0.00		Start of shift.
04/10/2021 18:00	5.30	Dry	End of shift.
14/10/2021 08:00	0.00		Start of shift.
14/10/2021 18:00	22.50	Dry	End of borehole.

Chiselling Details

Top (m bgl)	Base (m bgl)	Duration (hh:mm)	Tool
5.20	5.30	01:00	Chisel.

Plant	Dando 2000 & Deltabase 520
Method	Compressed air.

Hole Details		Casing Details	
Depth (m)	Diameter (mm)	Depth (m)	Diameter (mm)
5.30	200	5.30	200
22.50	131	22.50	131

Remarks

Cable percussion borehole terminated at 5.30m bgl, obstruction. Rotary borehole terminated a 22.50m bgl. Unable to recover overburden by RC drill method. Small disturbed samples and split spoons taken as representative samples.

Groundwater Details

Strike (m bgl)	Rose (m bgl)	After (Mins)	Remarks
3.00	1.20	20	See shift data.

Priority Geotechnical Ltd.
Tel: 021 4631600
www.prioritygeotechnical.ie

Drilled By	Location
KM	**WTP-BH084**
Logged By	Sheet 1 of 3
JR	

Project Name	Water Supply Project - Ground Investigation Contract - Lot 1	**Project No.** P21060_F01	**Co-ords**	572404E - 670573N	**Hole Type** CP+RC
Location	Water Treatment Plant		**Level**	47.30 m OD	**Scale** 1:50
Client	Irish Water		**Date**	23/10/2021 - 26/10/2021	

Backfill	Water Strike (m bgl)	Sampling and In-Situ Testing: Depth (m bgl)	Type	Results	Coring %: TCR	SCR	RQD	FI	Spacing (mm)	Depth (m bgl)	Level (mOD)	Legend	Stratum Description
		0.50 - 1.00	B							0.50	46.80		(TOPSOIL) TPS
		1.00	D										Soft, light brown, slightly sandy slightly gravelly CLAY. Gravel is fine to coarse, sub-angular to sub-rounded, Siltstone and Limestone lithology. TLs
		1.00 - 2.00	B										
		1.00	SPT(C)	N=5 (1,1/2,1,1,1)									
		2.00	D										
		2.00 - 3.00	B										
		2.00	SPT(C)	N=5 (2,2/2,1,1,1)									
		3.00	D							3.00	44.30		Soft, light brown, slightly sandy slightly gravelly CLAY with low cobble content. Sand is fine to coarse. Gravel is fine coarse, sub-angular to sub-rounded, Limestone lithology. Cobbles are sub-angular, 63-80mm dia., Limestone lithology. TLs
		3.00 - 4.00	B										
		3.00	SPT(C)	N=3 (1,1/1,1,0,1)									
		4.00	D										
		4.00 - 5.00	B										
		4.00	SPT(C)	N=5 (1,2/1,1,2,1)									
		5.00	D							5.00	42.30		Firm becoming stiff, light grey brown, slightly sandy slightly gravelly CLAY. Sand is fine to coarse. Gravel is fine coarse, sub-angular to sub-rounded, Limestone lithology. TLs
		5.00 - 6.00	B										
		5.00	SPT(C)	N=13 (2,3/3,4,3,3)									
		6.00	D										
		6.00 - 7.00	B										
		6.00	SPT(C)	N=22 (4,5/5,6,6,5)									
		7.00	D										
		7.00 - 8.00	B										
		7.00	SPT(C)	N=29 (8,8/6,8,7,8)									
		8.00	D										
		8.00 - 9.00	B										
		8.00	SPT(C)	N=49 (9,10/10,12,13,14)									
		8.90	SPT(C)	50 (25 for 85mm/50 for 50mm)						8.90	38.40		Open hole boring. Driller described:
					TCR	SCR	RQD						

Shift Data

Date & Time	Depth (m bgl)	Water (m bgl)	Remarks
23/10/2021 08:00	0.00		Start of shift.
23/10/2021 18:00	8.90	Dry	End of borehole.
26/10/2021 08:00	0.00		Start of shift.
26/10/2021 18:00	20.00	Dry	End of borehole.

Chiselling Details

Top (m bgl)	Base (m bgl)	Duration (hh:mm)	Tool
8.80	8.90	01:00	Chisel.

Plant	Dando 2000 & Deltabase 520
Method	Compressed air.

Hole Details		Casing Details	
Depth (m)	Diameter (mm)	Depth (m)	Diameter (mm)
8.90	200	8.90	200
20.00	131	20.00	131

Remarks

Cable percussion borehole terminated at 8.90m bgl, obstruction. Rotary borehole terminated at 20.00m bgl, required depth. No split spoon sample recovery attempted.

Groundwater Details

Strike (m bgl)	Rose (m bgl)	After (Mins)	Remarks
			None encountered.

Priority Geotechnical Ltd.
Tel: 021 4631600
www.prioritygeotechnical.ie

Drilled By	Location
KM	**WTP-BH084**
Logged By	Sheet 2 of 3
JR	

Project Name	Water Supply Project - Ground Investigation Contract - Lot 1	**Project No.** P21060_F01	**Co-ords**	572404E - 670573N	**Hole Type** CP+RC
Location	Water Treatment Plant		**Level**	47.30 m OD	**Scale** 1:50
Client	Irish Water		**Date**	23/10/2021 - 26/10/2021	

Backfill	Water Strike (m bgl)	Sampling and In-Situ Testing			Coring %			FI	Spacing (mm)	Depth (m bgl)	Level (mOD)	Legend	Stratum Description
		Depth (m bgl)	Type	Results	TCR	SCR	RQD						
													Open hole boring. Driller described: Stiff, CLAY. TLs
		10.50	SPT(C)	N=38 (8,10/8,8,10,12)									
		12.00	SPT(C)	N=46 (12,12/46 for 238mm)									
		13.50	SPT(C)	N=35 (8,7/8,8,9,10)									
		15.00	SPT(C)	N=43 (12,12/10,11,10,12)									
		16.50	SPT(C)	N=39 (9,9/8,10,10,11)									
		18.00	SPT(C)	N=45 (14,10/11,12,10,12)									
					TCR	SCR	RQD						

10 11 12 13 14 15 16 17 18

Shift Data

Date & Time	Depth (m bgl)	Water (m bgl)	Remarks
23/10/2021 08:00	0.00		Start of shift.
23/10/2021 18:00	8.90	Dry	End of borehole.
26/10/2021 08:00	0.00		Start of shift.
26/10/2021 18:00	20.00	Dry	End of borehole.

Chiselling Details

Top (m bgl)	Base (m bgl)	Duration (hh:mm)	Tool
8.80	8.90	01:00	Chisel.

Plant	Dando 2000 & Deltabase 520
Method	Compressed air.

Hole Details		Casing Details	
Depth (m)	Diameter (mm)	Depth (m)	Diameter (mm)
8.90	200	8.90	200
20.00	131	20.00	131

Remarks

Cable percussion borehole terminated at 8.90m bgl, obstruction. Rotary borehole terminated at 20.00m bgl, required depth. No split spoon sample recovery attempted.

Groundwater Details

Strike (m bgl)	Rose (m bgl)	After (Mins)	Remarks
			None encountered.

Priority Geotechnical Ltd.
Tel: 021 4631600
www.prioritygeotechnical.ie

Drilled By	Location
KM	**WTP-BH084**
Logged By	Sheet 3 of 3
JR	

Project Name	Water Supply Project - Ground Investigation Contract - Lot 1	**Project No.** P21060_F01	**Co-ords**	572404E - 670573N	**Hole Type** CP+RC
Location	Water Treatment Plant		**Level**	47.30 m OD	**Scale** 1:50
Client	Irish Water		**Date**	23/10/2021 - 26/10/2021	

Backfill	Water Strike (m bgl)	Sampling and In-Situ Testing: Depth (m bgl)	Type	Results	Coring %: TCR	SCR	RQD	FI	Spacing (mm)	Depth (m bgl)	Level (mOD)	Legend	Stratum Description
		19.50	SPT(C)	N=41 (14,9/9,8,11,13)						20.00	27.30		Open hole boring. Driller described: Stiff, CLAY. TLs End of Borehole at 20.000m

Shift Data

Date & Time	Depth (m bgl)	Water (m bgl)	Remarks
23/10/2021 08:00	0.00		Start of shift.
23/10/2021 18:00	8.90	Dry	End of borehole.
26/10/2021 08:00	0.00		Start of shift.
26/10/2021 18:00	20.00	Dry	End of borehole.

Chiselling Details

Top (m bgl)	Base (m bgl)	Duration (hh:mm)	Tool
8.80	8.90	01:00	Chisel.

Plant	Dando 2000 & Deltabase 520
Method	Compressed air.

Hole Details		Casing Details	
Depth (m)	Diameter (mm)	Depth (m)	Diameter (mm)
8.90	200	8.90	200
20.00	131	20.00	131

Remarks

Cable percussion borehole terminated at 8.90m bgl, obstruction. Rotary borehole terminated at 20.00m bgl, required depth. No split spoon sample recovery attempted.

Groundwater Details

Strike (m bgl)	Rose (m bgl)	After (Mins)	Remarks
			None encountered.

pgl priority geotechnical	**Priority Geotechnical Ltd.** **Tel: 021 4631600** **www.prioritygeotechnical.ie**	**Drilled By** KM **Logged By** JR	Borehole No. **WTP-BH085** Sheet 1 of 1

Project Name	Water Supply Project - Ground Investigation Contract - Lot 1	**Project No.** P21060_F01	**Co-ords**	572380E - 670513N	**Hole Type** CP
Location	Water Treatment Plant		**Level**	43.52 m OD	**Scale** 1:50
Client	Irish Water		**Date**	23/10/2021 - 23/10/2021	

Well Backfill	Water Strike (m bgl)	Sample and In Situ Testing: Depth (m bgl)	Type	Results	Depth (m bgl)	Level (mOD)	Legend	Stratum Description
		0.50 - 1.00	B		0.50	43.02		(TOPSOIL) TPS
		1.00 1.00 - 2.00 1.00	D B SPT (C)	N=13 (1,2/2,3,4,4)				Firm to stiff, light brown grey, slightly gravelly CLAY. Sand is fine to coarse. Gravel is fine to coarse, sub-angular, Limestone lithology. TLs
		2.00 2.00 - 3.00 2.00	D B SPT (C)	N=14 (3,3/4,3,3,4)				
		3.00 3.00 - 4.00 3.00	D B SPT (C)	N=22 (6,6/5,5,6,6)				
		4.00 4.00 - 5.00 4.00	D B SPT (C)	N=23 (5,6/5,7,6,5)				
		5.00 5.00 - 6.00 5.00	D B SPT (C)	N=29 (7,8/8,6,7,8)	5.00	38.52		Stiff, light brown grey with orange mottling, slightly sandy slightly gravelly CLAY. Sand is fine to coarse. Gravel is fine to coarse, sub-angular, Limestone lithology. TLs
		6.00 6.00	D SPT (C)	N=50 (10,15/50 for 235mm)				
		6.50	SPT (C)	50 (25 for 10mm/50 for 10mm)	6.50	37.02		End of Borehole at 6.500m

Groundwater

Struck (m bgl)	Rose to (m bgl)	After (mins)	Sealed (m bgl)	Comment
				None encountered.

Hole Information

Depth (m bgl)	Hole Dia (mm)	Casing Dia (mm)
6.50	200	200

Equipment Dando 2000.

Chiselling Details

Top (m)	Base (m)	Duration (hh:mm)	Tool
6.30	6.50	01:00	Chisel.

Remarks

Borehole terminated at 6.50m bgl, refusal.

Shift Data

GW (m bgl)	Shift	Depth (m bgl)	Remarks
	23/10/2021 08:00	0.00	Start of shift.
Dry	23/10/2021 18:00	6.50	End of borehole.

pgl priority geotechnical

Priority Geotechnical Ltd.
Tel: 021 4631600
www.prioritygeotechnical.ie

Drilled By	Location
KM	**WTP-BH086**
Logged By	Sheet 1 of 2
JR	

Project Name	Water Supply Project - Ground Investigation Contract - Lot 1	**Project No.** P21060_F01	**Co-ords**	572390E - 670468N	**Hole Type** CP+RC
Location	Water Treatment Plant		**Level**	42.10 m OD	**Scale** 1:50
Client	Irish Water		**Date**	25/10/2021 - 27/10/2021	

Backfill	Water Strike (m bgl)	Sampling and In-Situ Testing: Depth (m bgl)	Type	Results	Coring %: TCR	SCR	RQD	FI	Spacing (mm)	Depth (m bgl)	Level (mOD)	Legend	Stratum Description
										0.40	41.70		(TOPSOIL) TPS
		0.50 - 1.00	B										Green to light grey, slightly sandy slightly gravelly CLAY. Sand is fine to coarse. Gravel is fine to coarse, sub-angular to sub-rounded, Limestone lithology. TLs
		1.00	D							1.00	41.10		
		1.00 - 1.50	B										
		1.00	SPT(C)	N=10 (1,2/2,3,2,3)									
		1.50 - 2.50	B							1.50	40.60		Firm, light brown grey, slightly gravely sandy CLAY. Sand is fine to coarse. Gravel is fine to coarse, sub-rounded to rounded, Limestone lithology. TLs
		2.00	D										
		2.00	SPT(C)	N=10 (2,2/3,3,2,2)									Medium dense, beige grey, slightly clayey slightly gravelly SAND. Sand is fine to coarse. Gravel is fine to coarse, sub-rounded to rounded. TLs
		3.00	D							3.00	39.10		
		3.00 - 4.00	B										Firm becoming stiff, light brown grey, slightly sandy slightly gravelly CLAY. Sand is fine to coarse. Gravel is fine to coarse, sub-angular, Limestone lithology. TLs
		3.00	SPT(C)	N=9 (4,3/2,2,2,3)									
		4.00	D										
		4.00 - 5.00	B										
		4.00	SPT(C)	N=18 (5,4/4,5,5,4)									
		5.00	D										
		5.00 - 6.00	B										
		5.00	SPT(C)	N=19 (6,5/4,4,5,6)									
		6.00 - 6.80	B							6.00	36.10		
		6.00	SPT(C)	N=47 (7,8/10,12,13,12)									Stiff, ight brown grey, slightly sandy slightly gravelly CLAY with low cobble content Sand is fine to coarse. Gravel is fine to coarse, sub-angular, Limestone lithology. Cobbles are sub-angular, 63-80mm dia., Limestone lithology. TLs
		6.80	SPT(C)	50 (25 for 85mm/50 for 5mm)						6.80	35.30		Open hole boring. Driller described: Stiff, CLAY with boulder content. TLs
		9.00	SPT(C)	25 (16,19/25 for 75mm)									
					TCR	SCR	RQD						

Shift Data

Date & Time	Depth (m bgl)	Water (m bgl)	Remarks
25/10/2021 08:00	0.00		Start of shift.
26/10/2021 18:00	6.80	Dry	End of shift.
27/10/2021 08:00	0.00		Start of shift.
27/10/2021 18:00	16.90	12.00	End of borehole.

Chiselling Details

Top (m bgl)	Base (m bgl)	Duration (hh:mm)	Tool
6.50	6.80	01:00	Chisel.

Plant	Dando 2000 & Deltabase 720
Method	Compressed air mist

Hole Details		Casing Details	
Depth (m)	Diameter (mm)	Depth (m)	Diameter (mm)
6.80	200	6.80	200
13.90	131	13.90	131
16.90	76		

Remarks

Cable percussion borehole terminated at 6.80m bgl, obstruction. Rotary borehole terminated at 16.90m bgl. No split spoon sample recovery attempted.

Groundwater Details

Strike (m bgl)	Rose (m bgl)	After (Mins)	Remarks
13.80	0.40	20	See shift data.
2.00	12.00	20	

Priority Geotechnical Ltd. Tel: 021 4631600 www.prioritygeotechnical.ie	Drilled By: KM	Logged By: JR	Location: WTP-BH086	Sheet 2 of 2

Project Name	Water Supply Project - Ground Investigation Contract - Lot 1	**Project No.** P21060_F01	**Co-ords**	572390E - 670468N	**Hole Type** CP+RC
Location	Water Treatment Plant		**Level**	42.10 m OD	**Scale** 1:50
Client	Irish Water		**Date**	25/10/2021 - 27/10/2021	

Backfill	Water Strike (m bgl)	Sampling and In-Situ Testing: Depth (m bgl)	Type	Results	Coring %: TCR	SCR	RQD	FI	Spacing (mm)	Depth (m bgl)	Level (mOD)	Legend	Stratum Description
													Open hole boring. Driller described: Stiff, CLAY with boulder content. TLs
		10.50	SPT(C)	25 (16,21/25 for 75mm)									
		12.00	SPT(C)	41 (10,14/41 for 150mm)									
		13.50	SPT(C)	50 (25 for 75mm/50 for 0mm)						13.50	28.60		
		13.90 13.90 - 15.40	SPT(C)	50 (25 for 75mm/50 for 0mm)						13.90	28.20		Open hole boring. Driller described: BOULDERS. Possible weathered bedrock. TLs
		14.25	C										Lithology: Strong, grey black, fine to medium grained LIMESTONE with dark muddy bands and calcite veining and calcite fossils.
		14.60	C		100	95	95	8	85mm min 400mm max 230mm avg				
		15.25 15.40 - 16.90	C										Weathering: Slightly weathered with minor clay infill along fracture surfaces and apparent weakening along fracture edges.
		15.80	C										Fractures: 1 set observed dipping 85 degrees with undulating rough fracture surfaces and close fracture spacing. LIM
		16.25	C		97	97	97	3	100mm min 950mm max 480mm avg				
										16.90	25.20		End of Borehole at 16.900m
					TCR	SCR	RQD						

10 11 12 13 14 15 16 17 18

Shift Data

Date & Time	Depth (m bgl)	Water (m bgl)	Remarks
25/10/2021 08:00	0.00		Start of shift.
26/10/2021 18:00	6.80	Dry	End of shift.
27/10/2021 08:00	0.00		Start of shift.
27/10/2021 18:00	16.90	12.00	End of borehole.

Chiselling Details

Top (m bgl)	Base (m bgl)	Duration (hh:mm)	Tool
6.50	6.80	01:00	Chisel.

Plant	Dando 2000 & Deltabase 720
Method	Compressed air mist

Hole Details		Casing Details	
Depth (m)	Diameter (mm)	Depth (m)	Diameter (mm)
6.80	200	6.80	200
13.90	131	13.90	131
16.90	76		

Remarks

Cable percussion borehole terminated at 6.80m bgl, obstruction. Rotary borehole terminated at 16.90m bgl. No split spoon sample recovery attempted.

Groundwater Details

Strike (m bgl)	Rose (m bgl)	After (Mins)	Remarks
13.80	0.40	20	See shift data.
2.00	12.00	20	

Priority Geotechnical Ltd.
Tel: 021 4631600
www.prioritygeotechnical.ie

Drilled By	Location
PC	**WTP-BH087**
Logged By	Sheet 1 of 2
AO	

Project Name	Water Supply Project - Ground Investigation Contract - Lot 1	**Project No.**	P21060_F01	**Co-ords**	572348E - 670401N
Location	Water Treatment Plant			**Level**	40.81 m OD
Client	Irish Water			**Date**	25/08/2021 - 09/09/2021

Hole Type: CP+RC
Scale: 1:50

Backfill	Water Strike (m bgl)	Sampling and In-Situ Testing: Depth (m bgl)	Type	Results	Coring %: TCR	SCR	RQD	FI	Spacing (mm)	Depth (m bgl)	Level (mOD)	Legend	Stratum Description
										0.00	40.81		(TOPSOIL) TPS
		0.40 - 1.00 0.40 - 1.00	B D							0.40	40.41		Firm, grey mottled brown, slightly organic slightly sandy slightly gravelly CLAY. Sand is fine to coarse. Gravel is fine to coarse, sub-angular with Siltstone lithology. TLs
		1.00 - 2.00 1.00 - 2.00 1.00	B D SPT(C)	N=8 (1,1/2,2,2,2)									
	▼												
	▽	2.00 - 3.00 2.00 - 3.00 2.00	B D SPT(C)	N=5 (1,1/1,1,1,2)						2.00	38.81		Loose, grey, slightly gravelly silty SAND. Gravel is fine to coarse, sub-angular to sub-rounded with a varied lithology. TLs
													2.00m - 7.70m: Driller noted 'wet' soils
		3.00 - 4.00 3.00 - 4.00 3.00	B D SPT(C)	N=8 (1,1/2,2,2,2)						3.00	37.81		Firm, brown, slightly sandy slightly gravelly CLAY. Sand is fine to coarse. Gravel is fine to coarse, sub-angular, Limestone lithology. TLs
		4.00 - 5.00 4.00 - 5.00 4.00	B D SPT(C)	N=12 (2,2/3,3,3,3)									
		5.00 - 6.00 5.00 - 6.00 5.00	B D SPT(C)	N=14 (2,3/3,3,4,4)						5.00	35.81		Stiff, brown, slightly sandy CLAY. Sand is fine to coarse. Gravel is fine to coarse, sub-angular. TLs
		6.00 - 7.00 6.00 - 7.00 6.00	B D SPT(C)	N=16 (3,3/4,4,4,4)									
		7.00	SPT(C)	N=32 (4,5/5,6,6,15)									
		7.70	SPT(C)	50 (50 for 12mm/50 for 0mm)						7.70	33.11		Open hole boring. Brown, slightly sandy gravelly CLAY with boulder content. Sand is fine to coarse. Gravel is fine to coarse, sub-angular, Limestone lithology. TLs
		8.50 - 10.00 8.50	D SPT(C)	N=33 (6,6/7,8,8,10)									
					TCR	SCR	RQD						

Shift Data

Date & Time	Depth (m bgl)	Water (m bgl)	Remarks
25/08/2021 08:00	0.00		Start of shift.
25/08/2021 18:00	7.70	1.40	End of borehole.
09/09/2021 08:00	0.00		Start of shift.
09/09/2021 18:00	15.70	10.00	End of borehole.

Chiselling Details

Top (m bgl)	Base (m bgl)	Duration (hh:mm)	Tool
7.65	7.70	01:00	Chisel.

Plant	Dando 2000 & Soilmec PSM
Method	Compressed air

Hole Details		Casing Details	
Depth (m)	Diameter (mm)	Depth (m)	Diameter (mm)
7.70	200	7.70	200
10.70	131	10.70	131
15.70	76		

Remarks

Cable percussion borehole terminated at 7.70m bgl, obstruction. Rotary borehole terminated at 15.70m bgl. 50mm standpipe installed. Depth response zone from 2.50m to 3.50m.

Groundwater Details

Strike (m bgl)	Rose (m bgl)	After (Mins)	Remarks
10.00 2.00	1.65	20	See shift data.

pgl priority geotechnical

Priority Geotechnical Ltd.
Tel: 021 4631600
www.prioritygeotechnical.ie

Drilled By	Location
PC	**WTP-BH087**
Logged By	Sheet 2 of 2
AO	

Project Name	Water Supply Project - Ground Investigation Contract - Lot 1	**Project No.** P21060_F01	**Co-ords**	572348E - 670401N	**Hole Type** CP+RC
Location	Water Treatment Plant		**Level**	40.81 m OD	**Scale** 1:50
Client	Irish Water		**Date**	25/08/2021 - 09/09/2021	

Backfill	Water Strike (m bgl)	Sampling and In-Situ Testing: Depth (m bgl)	Type	Results	Coring %: TCR	SCR	RQD	FI	Spacing (mm)	Depth (m bgl)	Level (mOD)	Legend	Stratum Description
	▼	10.00 - 11.50 10.00	D SPT(C)	N=49 (7,9/12,10,13,14)						10.00	30.81		Open hole boring. Brown, slightly sandy gravelly CLAY with boulder content. Sand is fine to coarse. Gravel is fine to coarse, sub-angular, Limestone lithology. TLs
		10.70 10.70 - 11.20 10.75	SPT(C) C	50 (25 for 0mm/50 for 0mm)	33	33	30	2	50mm min 450mm max 280mm avg	10.70	30.11		Open hole boring. Brown, slightly sandy slightly gravelly CLAY. Sand is fine to coarse. Gravel is fine to coarse, sub-angular to sub-rounded, Limestone lithology. TLs
		11.20 - 12.00 11.45 11.65	C C		100	100	100	2	350mm min 450mm max 320mm avg				Lithology: Strong, dark grey, LIMESTONE with calcite rich bands and darker muddy bands and minor fossil content. Weathering: Slightly weathered with minor Clay smearing on fracture surfaces. Fractures: Core is light to moderately fractured, almost completely fresh and intact. Set 1 dipping 80 to 90 degrees, close to wide spacing, undulated rough fracture surfaces. LIM
		12.00 - 13.30 12.10 12.70	C C		100	100	100	3	130mm min 770mm max 400mm avg				
		13.30 - 14.70 13.45 14.10	C C		100	99	89	7	10mm min 730mm max 200mm avg				
		14.70 - 15.70 15.30	C		100	95	87	4	90mm min 530mm max 220mm avg				
										15.70	25.11		End of Borehole at 15.700m
					TCR	SCR	RQD						

10 11 12 13 14 15 16 17 18

Shift Data

Date & Time	Depth (m bgl)	Water (m bgl)	Remarks
25/08/2021 08:00	0.00		Start of shift.
25/08/2021 18:00	7.70	1.40	End of borehole.
09/09/2021 08:00	0.00		Start of shift.
09/09/2021 18:00	15.70	10.00	End of borehole.

Chiselling Details

Top (m bgl)	Base (m bgl)	Duration (hh:mm)	Tool
7.65	7.70	01:00	Chisel.

Plant	Dando 2000 & Soilmec PSM
Method	Compressed air

Hole Details		Casing Details	
Depth (m)	Diameter (mm)	Depth (m)	Diameter (mm)
7.70	200	7.70	200
10.70	131	10.70	131
15.70	76		

Remarks

Cable percussion borehole terminated at 7.70m bgl, obstruction. Rotary borehole terminated at 15.70m bgl. 50mm standpipe installed. Depth response zone from 2.50m to 3.50m.

Groundwater Details

Strike (m bgl)	Rose (m bgl)	After (Mins)	Remarks
10.00 2.00	1.65	20	See shift data.

APPENDIX 3B

DYNAMIC SAMPLING RECORDS

Type	Quantity, Nr.	Depth Range, m bgl	Comment
Dynamic sampler boreholes	46	0.55 – 4.80	WTP-DS001, WTP-DS002, WTP-DS002A, WTP-DS003, WTP-DS004, WTP-DS005, WTP-DS006, WTP-DS007, WTP-DS008, WTP-DS008A, WTP-DS009, WTP-DS010, WTP-DS011, WTP-DS012, WTP-DS013, WTP-DS014, WTP-DS015, WTP-DS016, WTP-DS017, WTP-DS018, WTP-DS019, WTP-DS020, WTP-DS021, WTP-DS022, WTP-DS023, WTP-DS024, WTP-DS025, WTP-DS026, WTP-DS027, WTP-DS028, WTP-DS029, WTP-DS030, WTP-DS031, WTP-DS032, WTP-DS033, WTP-DS034, WTP-DS035, WTP-DS038, WTP-DS039, WTP-DS040, WTP-DS041, WTP-DS042, WTP-DS043, WTP-DS044, WTP-DS044A & WTP-DS044B.

Location	Easting	Northing	Ground Level (mOD)	Final Depth (m bgl)	Date Start (dd/mm/yyyy)
WTP-DS001	571873.22	670760.53	49.88	3.60	16/09/2021
WTP-DS002	571957.89	670738.98	45.43	0.70	08/09/2021
WTP-DS002A	571957.90	670735.44	45.43	1.60	15/09/2021
WTP-DS003	571923.46	670699.72	48.47	2.90	08/09/2021
WTP-DS004	571912.19	670649.78	51.44	3.00	15/09/2021
WTP-DS005	571886.83	670617.47	53.64	1.50	15/09/2021
WTP-DS006	571812.74	670619.35	60.55	2.80	15/09/2021
WTP-DS007	571796.83	670558.37	62.37	1.90	15/09/2021
WTP-DS008	571912.77	670577.26	51.25	0.70	20/08/2021
WTP-DS008A	571912.80	670573.74	51.25	2.50	20/08/2021
WTP-DS009	571878.94	670543.46	53.49	2.70	20/08/2021
WTP-DS010	571887.68	670512.44	51.78	2.90	08/09/2021
WTP-DS011	572010.14	670481.99	44.88	2.50	19/08/2021
WTP-DS012	572067.38	670450.53	44.11	4.00	19/08/2021
WTP-DS013	572027.87	670560.35	44.83	4.80	19/08/2021
WTP-DS014	572050.22	670642.88	44.54	2.60	14/09/2021
WTP-DS015	572063.34	670733.60	45.90	2.10	16/09/2021
WTP-DS016	572088.23	670807.63	45.90	4.60	04/08/2021
WTP-DS017	572123.62	670866.27	46.19	2.90	09/09/2021
WTP-DS018	572238.59	670842.28	50.79	2.70	15/09/2021
WTP-DS019	572216.87	670749.19	49.47	2.90	15/09/2021

Location	Easting	Northing	Ground Level (mOD)	Final Depth (m bgl)	Date Start (dd/mm/yyyy)
WTP-DS020	572213.01	670720.54	48.74	2.80	13/09/2021
WTP-DS021	572223.23	670654.57	49.51	2.10	13/09/2021
WTP-DS022	572213.25	670617.93	48.18	3.70	14/09/2021
WTP-DS023	572178.52	670561.20	45.58	2.90	14/09/2021
WTP-DS024	572170.35	670532.79	45.21	2.10	16/09/2021
WTP-DS025	572128.87	670481.49	44.12	2.50	18/08/2021
WTP-DS026	572121.96	670435.14	44.33	2.40	18/08/2021
WTP-DS027	572197.51	670417.33	42.26	2.90	18/08/2021
WTP-DS028	572295.26	670502.11	45.55	2.90	15/09/2021
WTP-DS029	572303.31	670433.23	40.99	3.00	23/08/2021
WTP-DS030	572292.89	670397.39	40.52	3.00	13/08/2021
WTP-DS031	572370.34	670672.65	56.37	2.80	15/09/2021
WTP-DS032	572365.70	670487.82	43.01	2.90	20/09/2021
WTP-DS033	572411.94	670487.72	42.70	1.00	15/09/2021
WTP-DS034	572395.39	670406.86	41.54	2.00	13/09/2021
WTP-DS035	572393.92	670375.62	40.78	2.00	17/08/2021
WTP-DS038	572452.85	669949.02	37.18	2.90	16/08/2021
WTP-DS039	572537.00	669853.00	-	2.90	16/08/2021
WTP-DS040	572563.74	669822.55	38.30	3.70	16/08/2021
WTP-DS041	572464.00	669854.00	-	3.80	05/08/2021
WTP-DS042	572477.70	669827.20	38.02	3.60	05/08/2021
WTP-DS043	572484.43	669761.82	38.88	4.00	13/08/2021
WTP-DS044	572481.59	669777.67	39.03	0.70	13/08/2021
WTP-DS044A	572480.70	669775.02	39.03	0.55	13/08/2021
WTP-DS044B	572479.80	669772.34	39.03	0.80	13/08/2021

pgl priority geotechnical	**Priority Geotechnical Ltd.** **Tel: 021 4631600** **www.prioritygeotechnical.ie**	**Drilled By** SOR **Logged By** EK	Borehole No. **WTP-DS001** Sheet 1 of 1

Project Name	Water Supply Project - Ground Investigation Contract - Lot 1	**Project No.** P21060_F01	**Co-ords** 571873E - 670761N	**Hole Type** DS
Location	Water Treatment Plant		**Level** 49.88 m OD	**Scale** 1:50
Client	Irish Water		**Date** 16/09/2021 - 16/09/2021	

Well Backfill	Water Strike (m bgl)	Sample and In Situ Testing: Depth (m bgl)	Type	Results	Depth (m bgl)	Level (mOD)	Legend	Stratum Description
		0.00 - 0.20 0.20 - 1.00	B B		0.20	49.68		(TOPSOIL) Dark brown, organic, SILT. TPS Stiff, brown, slightly gravelly slightly sandy CLAY. Sand is fine to coarse. Gravel is fine to coarse, angular to sub-rounded, Siltstone lithology. TLs
		1.00 - 2.00 1.00	B SPT (C)	N=21 (4,4/5,5,6,5)				
		2.00 - 2.40 2.00	B SPT (C)	N=14 (3,3/3,4,3,4)				*2.00m: Locally 'firm' deposits.*
		2.40 - 3.00	B		2.40	47.48		Stiff, brown, slightly gravelly sandy CLAY. Sand is fine to coarse. Gravel is fine to medium. TLs
		3.00 - 3.60 3.00	B SPT (C)	N=29 (6,7/5,6,8,10)				
					3.60	46.28		End of Borehole at 3.600m

Groundwater

Struck (m bgl)	Rose to (m bgl)	After (mins)	Sealed (m bgl)	Comment
				None encountered.

Hole Information

Depth (m bgl)	Hole Dia (mm)	Casing Dia (mm)
3.60	100	100

Equipment Competitor DP Rig

Chiselling Details

Top (m)	Base (m)	Duration (hh:mm)	Tool

Remarks

Borehole terminated at 3.70m bgl, obstruction.

Shift Data

GW (m bgl)	Shift	Depth (m bgl)	Remarks
	16/09/2021 08:00	0.00	Start of shift.
Dry	16/09/2021 18:00	3.60	End of borehole.

pgl priority geotechnical	**Priority Geotechnical Ltd.** **Tel: 021 4631600** **www.prioritygeotechnical.ie**	**Drilled By** SOR **Logged By** EK	Borehole No. **WTP-DS002** Sheet 1 of 1

Project Name	Water Supply Project - Ground Investigation Contract - Lot 1	**Project No.** P21060_F01	**Co-ords** 571958E - 670739N	**Hole Type** DS
Location	Water Treatment Plant		**Level** 45.43 m OD	**Scale** 1:50
Client	Irish Water		**Date** 08/09/2021 - 08/09/2021	

Well Backfill	Water Strike (m bgl)	Sample and In Situ Testing: Depth (m bgl)	Type	Results	Depth (m bgl)	Level (mOD)	Legend	Stratum Description
		0.00 - 0.30	B					(TOPSOIL) Dark brown, organic, SILT. TPS
		0.30 - 0.70	B		0.30	45.13		Light brown grey, slightly sandy slightly gravelly CLAY. Sand is fine to coarse. Gravel is fine to coarse, sub-angular to sub-rounded. TLs
					0.70	44.73		End of Borehole at 0.700m

1 2 3 4 5 6 7 8 9

Groundwater

Struck (m bgl)	Rose to (m bgl)	After (mins)	Sealed (m bgl)	Comment
				None encountered.

Hole Information

Depth (m bgl)	Hole Dia (mm)	Casing Dia (mm)
0.70	100	100

Equipment Competitor DP Rig

Chiselling Details

Top (m)	Base (m)	Duration (hh:mm)	Tool

Remarks

Borehole terminated at 0.70m bgl, obstruction. Backfilled with arisings. Borehole relocated to WTP-DS002A.

Shift Data

GW (m bgl)	Shift	Depth (m bgl)	Remarks
	08/09/2021 08:00	0.00	Start of shift.
Dry	08/09/2021 18:00	0.70	End of borehole.

pgl priority geotechnical	**Priority Geotechnical Ltd.** **Tel: 021 4631600** **www.prioritygeotechnical.ie**	**Drilled By** SOR **Logged By** EK	Borehole No. **WTP-DS002A** Sheet 1 of 1

Project Name	Water Supply Project - Ground Investigation Contract - Lot 1	**Project No.** P21060_F01	**Co-ords** 571958E - 670735N	**Hole Type** DS
Location	Water Treatment Plant		**Level** 45.43 m OD	**Scale** 1:50
Client	Irish Water		**Date** 15/09/2021 - 15/09/2021	

Well Backfill	Water Strike (m bgl)	Sample and In Situ Testing: Depth (m bgl)	Type	Results	Depth (m bgl)	Level (mOD)	Legend	Stratum Description
		0.00 - 1.00	B		0.40	45.03		(TOPSOIL) Dark brown, organic, slightly sandy SILT. Sand is fine to coarse. TPS
		1.00 - 1.60 1.00	B SPT (C)	N=20 (2,2/3,5,7,5)	1.00	44.43		Brown grey, slightly sandy slightly gravelly CLAY. Sand is fine to coarse. Gravel is fine to coarse, sub-angular to sub-rounded, Siltstone lithology. TLs
					1.60	43.83		Stiff, brown grey, slightly sandy slightly gravelly CLAY with low cobble content. Sand is fine to coarse. Gravel is fine to coarse, sub-angular to sub-rounded, Siltstone lithology. Cobbles are rounded, 63-80mm dia., Siltstone lithology. TLs
								End of Borehole at 1.600m

1 2 3 4 5 6 7 8 9

Groundwater

Struck (m bgl)	Rose to (m bgl)	After (mins)	Sealed (m bgl)	Comment
				None encountered.

Hole Information

Depth (m bgl)	Hole Dia (mm)	Casing Dia (mm)
1.60	100	100

Equipment Competitor DP Rig

Chiselling Details

Top (m)	Base (m)	Duration (hh:mm)	Tool

Remarks

Borehole terminated at 1.60m bgl due to obstruction.

Shift Data

GW (m bgl)	Shift	Depth (m bgl)	Remarks
	15/09/2021 08:00	0.00	Start of shift.
Dry	15/09/2021 18:00	1.60	End of borehole.

pgl priority geotechnical	**Priority Geotechnical Ltd.** **Tel: 021 4631600** **www.prioritygeotechnical.ie**	**Drilled By** SOR **Logged By** EK	Borehole No. **WTP-DS003** Sheet 1 of 1

Project Name	Water Supply Project - Ground Investigation Contract - Lot 1	**Project No.** P21060_F01	**Co-ords**	571923E - 670700N	**Hole Type** DS
Location	Water Treatment Plant		**Level**	48.47 m OD	**Scale** 1:50
Client	Irish Water		**Date**	08/09/2021 - 08/09/2021	

Well Backfill	Water Strike (m bgl)	Sample and In Situ Testing: Depth (m bgl)	Type	Results	Depth (m bgl)	Level (mOD)	Legend	Stratum Description
		0.00 - 0.30	B					(TOPSOIL) Dark brown, slightly sandy slightly gravelly SILT. Sand is fine to coarse. Gravel is fine to coarse, sub-angular to sub-rounded, Siltstone lithology. TPS
		0.30 - 1.00	B		0.30	48.17		Soft, blue grey, slightly sandy slightly gravelly CLAY. Sand is fine to coarse. Gravel is fine to coarse, sub-angular, Sandstone lithology. TLs
		1.00 - 2.00	B					
		1.00	SPT (C)	N=7 (1,2/2,2,1,2)				
		2.00 - 2.60	B		2.00	46.47		Stiff, grey brown, slightly sandy slightly gravelly CLAY. Sand is fine to coarse. Gravel is fine to coarse, sub-angular to sub-rounded, Sandstone lithology. TLs
		2.00 - 2.60	B					
		2.00	SPT (C)	N=17 (2,3/3,4,5,5)				
		2.90	SPT (C)	N=11 (2,3/2,3,2,4)	2.90	45.57		End of Borehole at 2.900m

1 2 3 4 5 6 7 8 9

Groundwater

Struck (m bgl)	Rose to (m bgl)	After (mins)	Sealed (m bgl)	Comment
				None encountered.

Hole Information

Depth (m bgl)	Hole Dia (mm)	Casing Dia (mm)
2.90	100	100

Equipment Competitor DP Rig

Chiselling Details

Top (m)	Base (m)	Duration (hh:mm)	Tool

Remarks

Borehole terminated at 2.90m bgl, obstruction.

Shift Data

GW (m bgl)	Shift	Depth (m bgl)	Remarks
	08/09/2021 08:00	0.00	Start of shift.
Dry	08/09/2021 18:00	2.90	End of borehole.

pgl priority geotechnical	**Priority Geotechnical Ltd.** **Tel: 021 4631600** **www.prioritygeotechnical.ie**	**Drilled By** SOR **Logged By** EK	Borehole No. **WTP-DS004** Sheet 1 of 1

Project Name	Water Supply Project - Ground Investigation Contract - Lot 1	**Project No.** P21060_F01	**Co-ords** 571912E - 670650N	**Hole Type** DS
Location	Water Treatment Plant		**Level** 51.44 m OD	**Scale** 1:50
Client	Irish Water		**Date** 15/09/2021 - 15/09/2021	

Well Backfill	Water Strike (m bgl)	Sample and In Situ Testing: Depth (m bgl)	Type	Results	Depth (m bgl)	Level (mOD)	Legend	Stratum Description
		0.00 - 0.10	B		0.10	51.34		(TOPSOIL) Brown, organic, slightly gravelly sandy SILT. Sand is fine to coarse. Gravel is fine to coarse, sub-angular to sub-rounded, Siltstone lithology. TPS
		0.10 - 1.00	B					Stiff, brown, slightly gravelly slightly sandy CLAY. Sand is fine to coarse. Gravel is fine to coarse, sub-angular to sub-rounded, Siltstone lithology. TLs
		1.00 - 1.30	B					
		1.00	SPT (C)	N=32 (8,8/9,7,7,9)				
					1.30	50.14		
		1.30 - 2.00	B					Stiff, brown, slightly sandy slightly gravelly CLAY. Sand is fine to coarse. Gravel is fine to coarse, sub-angular to sub-rounded, Siltstone lithology. TLs
	▼	2.00 - 2.50	B					
	▼	2.00	SPT (C)	N=19 (3,4/5,4,5,5)				
		2.50 - 3.00	B		2.50	48.94		Brown, very clayey very gravelly SAND. Sand is fine to coarse. Gravel is fine to coarse, sub-angular to sub-rounded, Sandstone lithology. TLs
					3.00	48.44		End of Borehole at 3.000m

Groundwater

Struck (m bgl)	Rose to (m bgl)	After (mins)	Sealed (m bgl)	Comment
2.20				See shift data.

Hole Information

Depth (m bgl)	Hole Dia (mm)	Casing Dia (mm)
3.00	100	100

Equipment Competitor DP Rig

Chiselling Details

Top (m)	Base (m)	Duration (hh:mm)	Tool

Remarks

Borehole terminated at 3.00m bgl, obstruction. Hole collapsed back to 2.50m.

Shift Data

GW (m bgl)	Shift	Depth (m bgl)	Remarks
	15/09/2021 08:00	0.00	Start of shift.
2.2	15/09/2021 18:00	3.00	End of borehole.

pgl priority geotechnical	**Priority Geotechnical Ltd.** **Tel: 021 4631600** **www.prioritygeotechnical.ie**	**Drilled By** SOR **Logged By** EK	Borehole No. **WTP-DS005** Sheet 1 of 1

Project Name	Water Supply Project - Ground Investigation Contract - Lot 1	**Project No.** P21060_F01	**Co-ords** 571887E - 670617N	**Hole Type** DS
Location	Water Treatment Plant		**Level** 53.64 m OD	**Scale** 1:50
Client	Irish Water		**Date** 15/09/2021 - 15/09/2021	

Well Backfill	Water Strike (m bgl)	Sample and In Situ Testing: Depth (m bgl)	Type	Results	Depth (m bgl)	Level (mOD)	Legend	Stratum Description
		0.00 - 0.30	B					(TOPSOIL) Dark brown, organic, SILT. TPS
		0.30 - 0.70	B		0.30	53.34		Firm, light brown grey, slightly sandy slightly gravelly CLAY. Sand is fine to coarse. Gravel is fine to coarse, sub-angular to sub-rounded. TLs
		1.00	SPT (C)	N=23 (6,5/5,5,6,7)	1.00	52.64		No recovery.
					1.50	52.14		End of Borehole at 1.500m

1 2 3 4 5 6 7 8 9

Groundwater

Struck (m bgl)	Rose to (m bgl)	After (mins)	Sealed (m bgl)	Comment
				None encountered.

Hole Information

Depth (m bgl)	Hole Dia (mm)	Casing Dia (mm)
1.50	100	100

Equipment Competitor DP Rig

Chiselling Details

Top (m)	Base (m)	Duration (hh:mm)	Tool

Remarks

Borehole terminated at 1.50m bgl, pushing cobble in front of casing. Continued without casing between 1.00m bgl and 1.50m bgl. Backfilled with arisings.

Shift Data

GW (m bgl)	Shift	Depth (m bgl)	Remarks
	15/09/2021 08:00	0.00	Start of shift.
Dry	15/09/2021 18:00	1.50	End of borehole.

pgl priority geotechnical	**Priority Geotechnical Ltd.** **Tel: 021 4631600** **www.prioritygeotechnical.ie**	**Drilled By** SOR **Logged By** EK	Borehole No. **WTP-DS006** Sheet 1 of 1

Project Name	Water Supply Project - Ground Investigation Contract - Lot 1	**Project No.** P21060_F01	**Co-ords** 571813E - 670619N	**Hole Type** DS
Location	Water Treatment Plant		**Level** 60.55 m OD	**Scale** 1:50
Client	Irish Water		**Date** 15/09/2021 - 15/09/2021	

Well Backfill	Water Strike (m bgl)	Sample and In Situ Testing: Depth (m bgl)	Type	Results	Depth (m bgl)	Level (mOD)	Legend	Stratum Description
		0.20 - 1.00	B		0.20	60.35		(TOPSOIL) Dark brown, organic, SILT. TPS
		1.00 - 2.00 1.00	B SPT (C)	N=15 (3,4/3,4,4,4)				Firm, brown, slightly gravelly slightly sandy CLAY. Sand is fine to coarse. Gravel is fine to coarse, sub-angular to sub-rounded, Siltstone lithology. TLs
		2.00 - 2.80 2.00	B SPT (C)	N=14 (2,3/3,4,4,3)				
		2.80	SPT (C)	N=68 (8,10/16,14,18,20)	2.80	57.75		End of Borehole at 2.800m

1 2 3 4 5 6 7 8 9

Groundwater

Struck (m bgl)	Rose to (m bgl)	After (mins)	Sealed (m bgl)	Comment
				None encountered.

Hole Information

Depth (m bgl)	Hole Dia (mm)	Casing Dia (mm)
2.80	100	100

Equipment Competitor DP Rig

Chiselling Details

Top (m)	Base (m)	Duration (hh:mm)	Tool

Remarks

Borehole terminated at 2.80m bgl, obstruction.

Shift Data

GW (m bgl)	Shift	Depth (m bgl)	Remarks
	15/09/2021 08:00	0.00	Start of shift.
Dry	15/09/2021 18:00	2.80	End of borehole.

pgl priority geotechnical	**Priority Geotechnical Ltd.** **Tel: 021 4631600** **www.prioritygeotechnical.ie**	**Drilled By** SOR **Logged By** EK	Borehole No. **WTP-DS007** Sheet 1 of 1

Project Name	Water Supply Project - Ground Investigation Contract - Lot 1	**Project No.** P21060_F01	**Co-ords** 571797E - 670558N	**Hole Type** DS
Location	Water Treatment Plant		**Level** 62.37 m OD	**Scale** 1:50
Client	Irish Water		**Date** 15/09/2021 - 15/09/2021	

Well Backfill	Water Strike (m bgl)	Sample and In Situ Testing: Depth (m bgl)	Type	Results	Depth (m bgl)	Level (mOD)	Legend	Stratum Description
		0.00 - 0.30	B					(TOPSOIL) Dark brown, organic, SILT. TPS
		0.30 - 1.00	B		0.30	62.07		Stiff, light brown, slightly gravelly slightly sandy CLAY. Sand is fine to coarse. Gravel is fine to coarse, sub-rounded to sub-angular, Siltstone lithology. TLs
		1.00 - 1.90 1.00	B SPT (C)	N=24 (4,4/3,4,4,4,13)				
		1.90	SPT (C)	N=26 (6,6/6,6,7,7)	1.90	60.47		End of Borehole at 1.900m

1 2 3 4 5 6 7 8 9

Groundwater

Struck (m bgl)	Rose to (m bgl)	After (mins)	Sealed (m bgl)	Comment
				None encountered.

Hole Information

Depth (m bgl)	Hole Dia (mm)	Casing Dia (mm)
1.90	100	100

Equipment Competitor DP Rig

Chiselling Details

Top (m)	Base (m)	Duration (hh:mm)	Tool

Remarks

Borehole terminated at 1.90m bgl, obstruction.

Shift Data

GW (m bgl)	Shift	Depth (m bgl)	Remarks
	15/09/2021 08:00	0.00	Start of shift.
Dry	15/09/2021 18:00	1.90	End of borehole.

pgl priority geotechnical	**Priority Geotechnical Ltd.** **Tel: 021 4631600** **www.prioritygeotechnical.ie**	**Drilled By** JOR **Logged By** SR	Borehole No. **WTP-DS008** Sheet 1 of 1

Project Name	Water Supply Project - Ground Investigation Contract - Lot 1	**Project No.** P21060_F01	**Co-ords**	571913E - 670577N	**Hole Type** DS
Location	Water Treatment Plant		**Level**	51.25 m OD	**Scale** 1:50
Client	Irish Water		**Date**	20/08/2021 - 20/08/2021	

Well Backfill	Water Strike (m bgl)	Sample and In Situ Testing: Depth (m bgl)	Type	Results	Depth (m bgl)	Level (mOD)	Legend	Stratum Description
		0.00 - 0.70	B		0.30	50.95		(TOPSOIL) Dark brown, SILT. TPS
					0.70	50.55		Grey brown, slightly sandy gravelly CLAY. Sand is fine to coarse. Gravel is fine to coarse, sub-angular to rounded. TLs
								End of Borehole at 0.700m

Groundwater

Struck (m bgl)	Rose to (m bgl)	After (mins)	Sealed (m bgl)	Comment
				None encountered.

Hole Information

Depth (m bgl)	Hole Dia (mm)	Casing Dia (mm)
0.70	100	100

Equipment Competitor DP Rig

Chiselling Details

Top (m)	Base (m)	Duration (hh:mm)	Tool

Remarks

Borehole terminated at 0.70m bgl due to refusal. Borehole relocated to WTP-DS008A. Backfilled with arisings.

Shift Data

GW (m bgl)	Shift	Depth (m bgl)	Remarks
	20/08/2021 08:00	0.00	Start of shift.
	20/08/2021 18:00	0.70	End of borehole.

pgl priority geotechnical	**Priority Geotechnical Ltd.** **Tel: 021 4631600** **www.prioritygeotechnical.ie**	**Drilled By** JOR **Logged By** EK	Borehole No. **WTP-DS008A** Sheet 1 of 1

Project Name	Water Supply Project - Ground Investigation Contract - Lot 1	**Project No.** P21060_F01	**Co-ords** 571913E - 670574N	**Hole Type** DS
Location	Water Treatment Plant		**Level** 51.25 m OD	**Scale** 1:50
Client	Irish Water		**Date** 20/08/2021 - 20/08/2021	

Well Backfill	Water Strike (m bgl)	Sample and In Situ Testing: Depth (m bgl)	Type	Results	Depth (m bgl)	Level (mOD)	Legend	Stratum Description
		0.00 - 1.00	B		0.30	50.95		(TOPSOIL) Dark brown, organic CLAY. TPS
								Grey brown, slightly sandy gravelly CLAY. Sand is fine to coarse. Gravel is fine to coarse and sub-angular to rounded. TLs
		1.00 - 2.00 1.00	B SPT (C)	N=12 (2,2/2,3,3,4)	1.00	50.25		Firm, brown, slightly sandy gravelly CLAY. Sand is fine to coarse. Gravel is fine to coarse and sub-angular to rounded, Siltstone lithology. TLs
		2.00 - 2.50 2.00	B SPT (C)	N=14 (1,1/3,3,4,4)				
					2.50	48.75		End of Borehole at 2.500m

1 2 3 4 5 6 7 8 9

Groundwater

Struck (m bgl)	Rose to (m bgl)	After (mins)	Sealed (m bgl)	Comment
				None encountered.

Hole Information

Depth (m bgl)	Hole Dia (mm)	Casing Dia (mm)
2.50	100	100

Equipment Competitor DP Rig

Chiselling Details

Top (m)	Base (m)	Duration (hh:mm)	Tool

Remarks

Borehole terminated at 2.50m bgl due to refusal.

Shift Data

GW (m bgl)	Shift	Depth (m bgl)	Remarks
	20/08/2021 08:00	0.00	Start of shift.
Dry	20/08/2021 18:00	2.50	End of borehole.

pgl priority geotechnical	**Priority Geotechnical Ltd.** **Tel: 021 4631600** **www.prioritygeotechnical.ie**	**Drilled By** JOR **Logged By** EK	Borehole No. **WTP-DS009** Sheet 1 of 1

Project Name	Water Supply Project - Ground Investigation Contract - Lot 1	**Project No.** P21060_F01	**Co-ords** 571879E - 670543N	**Hole Type** DS
Location	Water Treatment Plant		**Level** 53.49 m OD	**Scale** 1:50
Client	Irish Water		**Date** 20/08/2021 - 20/08/2021	

Well Backfill	Water Strike (m bgl)	Sample and In Situ Testing: Depth (m bgl)	Type	Results	Depth (m bgl)	Level (mOD)	Legend	Stratum Description
		0.00 - 1.00	B		0.30	53.19		(TOPSOIL) Dark brown, organic CLAY/SILT. TPS
		1.00 - 2.00 1.00	B SPT (C)	N=5 (1,1/1,2,1,1)	1.00	52.49		Soft, light brown, slightly gravelly slightly sandy CLAY. Sand is fine to coarse. Gravel is fine to coarse and sub-angular to sub-rounded. TLs
	▼	2.00 - 2.70 2.00	B SPT (C)	N=11 (1,1/2,3,3,3)	2.70	50.79		Firm, light brown, slightly gravelly slightly sandy CLAY. Sand is fine to coarse. Gravel is fine to coarse and sub-angular to sub-rounded. TLs
								End of Borehole at 2.700m

1 2 3 4 5 6 7 8 9

Groundwater

Struck (m bgl)	Rose to (m bgl)	After (mins)	Sealed (m bgl)	Comment
2.60				

Hole Information

Depth (m bgl)	Hole Dia (mm)	Casing Dia (mm)
2.70	100	100

Equipment Competitor DP Rig

Chiselling Details

Top (m)	Base (m)	Duration (hh:mm)	Tool

Remarks

Borehole terminated at 2.70m bgl due to refusal.

Shift Data

GW (m bgl)	Shift	Depth (m bgl)	Remarks
	20/08/2021 08:00	0.00	Start of shift.
	20/08/2021 18:00	2.70	End of borehole.

pgl priority geotechnical	**Priority Geotechnical Ltd.** **Tel: 021 4631600** **www.prioritygeotechnical.ie**	**Drilled By** SOR **Logged By** EK	Borehole No. **WTP-DS010** Sheet 1 of 1

Project Name	Water Supply Project - Ground Investigation Contract - Lot 1	**Project No.** P21060_F01	**Co-ords** 571888E - 670512N	**Hole Type** DS
Location	Water Treatment Plant		**Level** 51.78 m OD	**Scale** 1:50
Client	Irish Water		**Date** 08/09/2021 - 15/09/2021	

Well Backfill	Water Strike (m bgl)	Sample and In Situ Testing: Depth (m bgl)	Type	Results	Depth (m bgl)	Level (mOD)	Legend	Stratum Description
		0.00 - 1.00	B		0.40	51.38		(TOPSOIL) Soft to firm, dark brown, organic, slightly sandy SILT. Sand is fine to coarse. TPS
		1.00 - 2.00 1.00	B SPT (C)	N=12 (2,3/2,3,4,3)	1.60	50.18		Firm, grey brown, slightly gravelly slightly sandy CLAY. Sand is fine to coarse. Gravel is fine to coarse, sub-angular to sub-rounded, Sandstone lithology. TLs
		2.00 - 2.90 2.00	B SPT (C)	N=11 (3,2/3,2,4,2)	2.20	49.58		Firm, grey, slightly sandy slightly gravelly CLAY. Sand is fine to coarse. Gravel is fine to coarse, sub-angular, Sandstone lithology. TLs
		2.90	SPT (C)	N=24 (3,4/5,5,7,7)	2.90	48.88		Firm, brown, slightly sandy, slightly gravelly CLAY. Sand is fine to coarse. Gravel is fine to coarse, sub-angular, Sandstone lithology. TLs
								End of Borehole at 2.900m

Groundwater

Struck (m bgl)	Rose to (m bgl)	After (mins)	Sealed (m bgl)	Comment
				None encountered.

Hole Information

Depth (m bgl)	Hole Dia (mm)	Casing Dia (mm)
2.90	100	100

Equipment Competitor DP Rig

Chiselling Details

Top (m)	Base (m)	Duration (hh:mm)	Tool

Remarks

Borehole terminated at 2.90m bgl due to obstruction.

Shift Data

GW (m bgl)	Shift	Depth (m bgl)	Remarks
	15/09/2021 08:00	0.00	Start of shift.
Dry	15/09/2021 18:00	2.90	End of borehole.

pgl priority geotechnical	**Priority Geotechnical Ltd.** **Tel: 021 4631600** **www.prioritygeotechnical.ie**	**Drilled By** JOR **Logged By** EK	Borehole No. **WTP-DS011** Sheet 1 of 1

Project Name	Water Supply Project - Ground Investigation Contract - Lot 1	**Project No.** P21060_F01	**Co-ords**	572010E - 670482N	**Hole Type** DS
Location	Water Treatment Plant		**Level**	44.88 m OD	**Scale** 1:50
Client	Irish Water		**Date**	19/08/2021 - 19/08/2021	

Well Backfill	Water Strike (m bgl)	Sample and In Situ Testing: Depth (m bgl)	Type	Results	Depth (m bgl)	Level (mOD)	Legend	Stratum Description
		0.00 - 1.00	B		0.30	44.58		(TOPSOIL) Dark brown, organic SILT. TPS
		1.00 - 2.00 1.00	B SPT (C)	N=5 (1,1/2,1,1,1)				Soft, grey brown, slightly sandy gravelly CLAY. Sand is fine to coarse. Gravel is fine to coarse and sub-rounded. TLs
					1.60	43.28		Light brown, slightly sandy gravelly CLAY. Sand is fine to coarse. Gravel is fine to coarse, sub-angular. TLs
		2.00 - 2.50 2.00	B SPT (C)	N=23 (2,2/5,5,5,8)	2.00	42.88		Medium dense, brown grey, very clayey very sandy GRAVEL. Sand is fine to coarse. Gravel is fine to coarse, sub-rounded, Sandstone lithology. TLs
					2.50	42.38		End of Borehole at 2.500m

Groundwater

Struck (m bgl)	Rose to (m bgl)	After (mins)	Sealed (m bgl)	Comment
				None encountered.

Hole Information

Depth (m bgl)	Hole Dia (mm)	Casing Dia (mm)
2.50	100	100

Equipment Competitor DP Rig

Chiselling Details

Top (m)	Base (m)	Duration (hh:mm)	Tool

Remarks

Borehole terminated at 2.50m bgl due to refusal.

Shift Data

GW (m bgl)	Shift	Depth (m bgl)	Remarks
	19/08/2021 08:00	0.00	Start of shift.
Dry	19/08/2021 18:00	2.50	End of borehole.

pgl priority geotechnical	**Priority Geotechnical Ltd.** **Tel: 021 4631600** **www.prioritygeotechnical.ie**	**Drilled By** JOR **Logged By** EK	Borehole No. **WTP-DS012** Sheet 1 of 1

Project Name	Water Supply Project - Ground Investigation Contract - Lot 1	**Project No.** P21060_F01	**Co-ords**	572067E - 670451N	**Hole Type** DS
Location	Water Treatment Plant		**Level**	44.11 m OD	**Scale** 1:50
Client	Irish Water		**Date**	19/08/2021 - 19/08/2021	

Well Backfill	Water Strike (m bgl)	Sample and In Situ Testing: Depth (m bgl)	Type	Results	Depth (m bgl)	Level (mOD)	Legend	Stratum Description
		0.00 - 1.00	B		0.40	43.71		(TOPSOIL) Dark brown, slightly sandy organic CLAY. Sand is fine to coarse. TPS
		1.00 - 2.00 1.00	B SPT (C)	N=4 (1,2/1,1,1,1)	1.50	42.61		Soft, grey brown, slightly gravelly sandy CLAY. Sand is fine to coarse. Gravel is fine to coarse and sub-angular. TLs
		2.00 - 3.00 2.00	B SPT (C)	N=10 (2,1/2,2,3,3)	2.10	42.01		Soft, grey, slightly gravelly sandy CLAY. Sand is fine to coarse. Gravel is fine to coarse and sub-angular to rounded. TLs
		3.00	SPT (C)	N=21 (2,2/4,4,6,7)	3.00	41.11		Firm light brown, slightly sandy gravelly CLAY with low cobble content. Sand is fine to coarse. Gravel is fine to coarse and sub-angular to sub-rounded, Sandstone and Limestone lithology. Cobbles are 63mm to 70mm dia and angular, Sandstone and Limestone lithology. TLs
		4.00	SPT (C)	N=20 (2,3/4,5,5,6)	4.00	40.11		No recovery. Casing refusal and hole collapse. End of Borehole at 4.000m

1 2 3 4 5 6 7 8 9

Groundwater

Struck (m bgl)	Rose to (m bgl)	After (mins)	Sealed (m bgl)	Comment
				None encountered.

Hole Information

Depth (m bgl)	Hole Dia (mm)	Casing Dia (mm)
4.00	100	100

Equipment Competitor DP Rig

Chiselling Details

Top (m)	Base (m)	Duration (hh:mm)	Tool

Remarks

Borehole terminated at 4.00m bgl due to refusal. Refused at 3.00m bgl with casings. Continued without casings, collapsed back to 3.60m bgl and hammered CPT down to 4.00m bgl. Backfilled with arisings.

Shift Data

GW (m bgl)	Shift	Depth (m bgl)	Remarks
	19/08/2021 08:00	0.00	Start of shift.
Dry	19/08/2021 18:00	4.00	End of borehole.

pgl priority geotechnical	**Priority Geotechnical Ltd.** **Tel: 021 4631600** **www.prioritygeotechnical.ie**	**Drilled By** JOR **Logged By** EK	Borehole No. **WTP-DS013** Sheet 1 of 1

Project Name	Water Supply Project - Ground Investigation Contract - Lot 1	**Project No.** P21060_F01	**Co-ords** 572028E - 670560N	**Hole Type** DS
Location	Water Treatment Plant		**Level** 44.83 m OD	**Scale** 1:50
Client	Irish Water		**Date** 19/08/2021 - 19/08/2021	

Well Backfill	Water Strike (m bgl)	Sample and In Situ Testing: Depth (m bgl)	Type	Results	Depth (m bgl)	Level (mOD)	Legend	Stratum Description
		0.00 - 0.40	B					(TOPSOIL) Dark brown, organic SILT. TPS
		0.40 - 1.00	B		0.40	44.43		Soft, grey, slightly gravelly sandy CLAY. Sand is fine to coarse. Gravel is fine to coarse, angular to sub-rounded. TLs
		1.00 - 1.50 1.00	B SPT (C)	N=6 (1,2/1,1,2,2)				
		1.50 - 2.00	B		1.50	43.33		Grey, clayey very sandy GRAVEL. Sand is fine to coarse. Gravel is fine to coarse, sub-angular to sub-rounded, limestone lithology. TLs
	▼	2.00 - 3.00 2.00	B SPT (C)	N=10 (1,2/2,3,2,3)	2.00	42.83		Firm, brown, slightly gravelly slightly sandy CLAY. Sand is fine to coarse. Gravel is fine to coarse, sub-angular to rounded, Limestone lithology. TLs
		3.00 - 4.00 3.00	B SPT (C)	N=14 (2,1/4,3,3,4)				
		4.00 - 5.00 4.00	B SPT (C)	N=22 (3,3/4,6,5,7)	4.00	40.83		Stiff, brown, slightly gravelly slightly sandy CLAY. Sand is fine to coarse. Gravel is fine to coarse, sub-angular to rounded, Limestone lithology. TLs
		4.80	SPT (C)	N=22 (2,3/5,4,6,7)	4.80	40.03		End of Borehole at 4.800m

Groundwater

Struck (m bgl)	Rose to (m bgl)	After (mins)	Sealed (m bgl)	Comment
2.00				

Hole Information

Depth (m bgl)	Hole Dia (mm)	Casing Dia (mm)
4.80	100	100

Equipment Competitor DP Rig

Chiselling Details

Top (m)	Base (m)	Duration (hh:mm)	Tool

Remarks

Borehole terminated at 4.80m bgl due to obstruction.

Shift Data

GW (m bgl)	Shift	Depth (m bgl)	Remarks
	19/08/2021 08:00	0.00	Start of shift.
	19/08/2021 18:00	4.80	End of borehole.

pgl priority geotechnical	**Priority Geotechnical Ltd.** **Tel: 021 4631600** **www.prioritygeotechnical.ie**	**Drilled By** SOR **Logged By** EK	Borehole No. **WTP-DS014** Sheet 1 of 1

Project Name	Water Supply Project - Ground Investigation Contract - Lot 1	**Project No.** P21060_F01	**Co-ords** 572050E - 670643N	**Hole Type** DS
Location	Water Treatment Plant		**Level** 44.54 m OD	**Scale** 1:50
Client	Irish Water		**Date** 14/09/2021 - 14/09/2021	

Well Backfill	Water Strike (m bgl)	Sample and In Situ Testing: Depth (m bgl)	Type	Results	Depth (m bgl)	Level (mOD)	Legend	Stratum Description
		0.00 - 0.30	B					(TOPSOIL) Dark brown, organic, SILT. TPS
		0.30 - 1.00	B		0.30	44.24		Stiff, organic, slightly sandy slightly gravelly CLAY. Sand is fine to coarse. Gravel is fine to coarse, sub-angular to sub-rounded, Sandstone lithology. TLs
		1.00 - 2.00 1.00	B SPT (C)	N=18 (2,3/4,7,3,4)				
		2.00 - 2.60 2.00	B SPT (C)	N=20 (2,2/2,3,4,11)				
					2.60	41.94		End of Borehole at 2.600m

1 2 3 4 5 6 7 8 9

Groundwater

Struck (m bgl)	Rose to (m bgl)	After (mins)	Sealed (m bgl)	Comment
				None encountered.

Hole Information

Depth (m bgl)	Hole Dia (mm)	Casing Dia (mm)
2.60	100	100

Equipment Competitor DP Rig

Chiselling Details

Top (m)	Base (m)	Duration (hh:mm)	Tool

Remarks

Borehole terminated at 2.60m bgl, obstruction.

Shift Data

GW (m bgl)	Shift	Depth (m bgl)	Remarks
	14/09/2021 08:00	0.00	Start of shift.
Dry	14/09/2021 18:00	2.60	End of borehole.

pgl priority geotechnical	**Priority Geotechnical Ltd.** **Tel: 021 4631600** **www.prioritygeotechnical.ie**	**Drilled By** SOR **Logged By** EK	Borehole No. **WTP-DS015** Sheet 1 of 1

Project Name	Water Supply Project - Ground Investigation Contract - Lot 1	**Project No.** P21060_F01	**Co-ords**	572063E - 670734N	**Hole Type** DS
Location	Water Treatment Plant		**Level**	45.90 m OD	**Scale** 1:50
Client	Irish Water		**Date**	16/09/2021 - 16/09/2021	

Well Backfill	Water Strike (m bgl)	Sample and In Situ Testing: Depth (m bgl)	Type	Results	Depth (m bgl)	Level (mOD)	Legend	Stratum Description
		0.00 - 0.50	B					(TOPSOIL) Dark brown, organic, SILT. TPS
		0.50 - 1.00	B		0.50	45.40		Firm, grey, slightly gravelly slightly sandy CLAY. Sand is fine to coarse. Gravel is fine to coarse, sub-rounded Sandstone lithology. TLs
		1.00 - 2.00 1.00	B SPT (C)	N=8 (0,1/1,2,3,2)				
		2.00	SPT (C)	N=24 (11,5/5,6,7,6)	2.10	43.80		*2.00m: 'Stiff' strata.* End of Borehole at 2.100m

1 2 3 4 5 6 7 8 9

Groundwater

Struck (m bgl)	Rose to (m bgl)	After (mins)	Sealed (m bgl)	Comment
				None encountered

Hole Information

Depth (m bgl)	Hole Dia (mm)	Casing Dia (mm)
2.10	100	100

Equipment Competitor DP Rig

Chiselling Details

Top (m)	Base (m)	Duration (hh:mm)	Tool

Remarks

Borehole terminated at 1.90m bgl, obstruction.

Shift Data

GW (m bgl)	Shift	Depth (m bgl)	Remarks
	16/09/2021 08:00	0.00	Start of shift.
Dry	16/09/2021 18:00	2.10	End of borehole.

pgl priority geotechnical	**Priority Geotechnical Ltd.** **Tel: 021 4631600** **www.prioritygeotechnical.ie**	**Drilled By** SOR **Logged By** EK	Borehole No. **WTP-DS016** Sheet 1 of 1

Project Name	Water Supply Project - Ground Investigation Contract - Lot 1	**Project No.** P21060_F01	**Co-ords** 572088E - 670808N	**Hole Type** DS
Location	Water Treatment Plant		**Level** 45.90 m OD	**Scale** 1:50
Client	Irish Water		**Date** 04/08/2021 - 04/08/2021	

Well Backfill	Water Strike (m bgl)	Sample and In Situ Testing: Depth (m bgl)	Type	Results	Depth (m bgl)	Level (mOD)	Legend	Stratum Description
		0.00 - 1.00	B		0.30	45.60		(TOPSOIL) Brown, slightly sandy SILT. Sand is fine to coarse. TPS
		1.00 - 2.00 1.00	B SPT (C)	N=14 (2,2/4,3,2,5)				Firm, brown, slightly sandy slightly gravelly CLAY. Sand is fine to coarse. Gravel is fine to coarse, sub-angular to sub-rounded, Sandstone lithology. TLs
		2.00 - 3.00 2.00	B SPT (C)	N=18 (2,3/2,4,6,6)	2.00	43.90		Stiff, grey brown, slightly sandy slightly gravelly CLAY with medium cobble content. Sand is fine to coarse, Gravel is fine to coarse, sub-angular, Sandstone lithology. Cobbles are sub-angular to sub-rounded, Sandstone & Siltstone lithology. TLs
		3.00 - 4.00 3.00	B SPT (C)	N=19 (2,2/3,5,5,6)				
		4.00 - 4.60 4.00	B SPT (C)	N=12 (2,2/2,4,4,2)				*4.00m: Locally 'firm' deposits.*
					4.60	41.30		End of Borehole at 4.600m

Groundwater

Struck (m bgl)	Rose to (m bgl)	After (mins)	Sealed (m bgl)	Comment
				None encountered.

Hole Information

Depth (m bgl)	Hole Dia (mm)	Casing Dia (mm)
4.60	100	100

Equipment Competitor DP Rig

Chiselling Details

Top (m)	Base (m)	Duration (hh:mm)	Tool

Remarks

Borehole terminated at 4.60m bgl, obstruction. Backfilled with arisings.

Shift Data

GW (m bgl)	Shift	Depth (m bgl)	Remarks
	04/08/2021 08:00	0.00	Start of shift.
Dry	04/08/2021 18:00	4.60	End of borehole.

pgl priority geotechnical	**Priority Geotechnical Ltd.** **Tel: 021 4631600** **www.prioritygeotechnical.ie**	**Drilled By** SOR **Logged By** EK	Borehole No. **WTP-DS017** Sheet 1 of 1

Project Name	Water Supply Project - Ground Investigation Contract - Lot 1	**Project No.** P21060_F01	**Co-ords** 572124E - 670866N	**Hole Type** DS
Location	Water Treatment Plant		**Level** 46.19 m OD	**Scale** 1:50
Client	Irish Water		**Date** 09/09/2021 - 09/09/2021	

Well Backfill	Water Strike (m bgl)	Sample and In Situ Testing: Depth (m bgl)	Type	Results	Depth (m bgl)	Level (mOD)	Legend	Stratum Description
		0.00 - 1.00	B		0.40	45.79		(TOPSOIL) Brown, slightly sandy gravelly SILT. Sand is fine to coarse. Gravel is fine to coarse, sub-angular, Siltstone lithology. TPS
		1.00 - 2.00 1.00	B SPT (C)	N=14 (3,5/4,4,4,2)				Firm, brown, slightly sandy slightly gravelly CLAY with low cobble content. Sand is fine to coarse. Gravel is fine to coarse, sub-angular to sub-rounded. Cobbles are sub-angular to sub-rounded, Sandstone lithology. TLs
		2.00 - 2.90 2.00	B SPT (C)	N=18 (3,3/3,4,6,5)	2.00	44.19		Stiff, grey brown, slightly sandy slightly gravelly CLAY with medium cobble content. Sand is fine to coarse. Gravel is fine to coarse, sub-angular to sub-rounded. Cobbles are sub-angular to sub-rounded, Sandstone lithology. TLs
		2.90	SPT (C)	N=19 (2,3/4,4,5,6)	2.90	43.29		End of Borehole at 2.900m

1 2 3 4 5 6 7 8 9

Groundwater

Struck (m bgl)	Rose to (m bgl)	After (mins)	Sealed (m bgl)	Comment
				None encountered.

Hole Information

Depth (m bgl)	Hole Dia (mm)	Casing Dia (mm)
2.90	100	100

Equipment Competitor DP Rig

Chiselling Details

Top (m)	Base (m)	Duration (hh:mm)	Tool

Remarks

Borehole terminated at 2.90m bgl, obstruction.

Shift Data

GW (m bgl)	Shift	Depth (m bgl)	Remarks
	09/09/2021 08:00	0.00	Start of shif
Dry	09/09/2021 18:00	2.90	End of borehole

pgl priority geotechnical	**Priority Geotechnical Ltd.** **Tel: 021 4631600** **www.prioritygeotechnical.ie**	**Drilled By** SOR **Logged By** EK	Borehole No. **WTP-DS018** Sheet 1 of 1

Project Name	Water Supply Project - Ground Investigation Contract - Lot 1	**Project No.** P21060_F01	**Co-ords** 572239E - 670842N	**Hole Type** DS
Location	Water Treatment Plant		**Level** 50.79 m OD	**Scale** 1:50
Client	Irish Water		**Date** 15/09/2021 - 15/09/2021	

Well Backfill	Water Strike (m bgl)	Sample and In Situ Testing: Depth (m bgl)	Type	Results	Depth (m bgl)	Level (mOD)	Legend	Stratum Description
		0.00 - 1.00	B		0.10	50.69		(TOPSOIL) Soft to firm, dark brown, organic, slightly sandy SILT. Sand is fine to coarse. TPS
		1.00 - 2.00 1.00	B SPT (C)	N=23 (4,5/5,6,6,6)	1.00	49.79		Firm, light brown, slightly sandy slightly gravelly CLAY. Sand is fine to coarse. Gravel is fine to coarse, sub-angular to sub-rounded, Siltstone lithology. TLs
		1.70	SPT (C)	N=17 (2,3/3,4,5,5)				Stiff, light brown, slightly sandy slightly gravelly CLAY. Sand is fine to coarse. Gravel is fine to coarse, sub-angular to sub-rounded, Siltstone lithology. TLs
		2.00 - 2.70	B					
		2.70	SPT (C)	N=23 (4,4/5,6,5,7)	2.70	48.09		End of Borehole at 2.700m

1 2 3 4 5 6 7 8 9

Groundwater

Struck (m bgl)	Rose to (m bgl)	After (mins)	Sealed (m bgl)	Comment
				None encountered.

Hole Information

Depth (m bgl)	Hole Dia (mm)	Casing Dia (mm)
2.70	100	100

Equipment Competitor DP Rig

Chiselling Details

Top (m)	Base (m)	Duration (hh:mm)	Tool

Remarks

Borehole terminated at 2.70m bgl due to refusal. Backfilled with arisings.

Shift Data

GW (m bgl)	Shift	Depth (m bgl)	Remarks
	15/09/2021 08:00	0.00	Start of shift.
Dry	15/09/2021 18:00	2.70	End of borehole.

pgl priority geotechnical	**Priority Geotechnical Ltd.** **Tel: 021 4631600** **www.prioritygeotechnical.ie**	**Drilled By** SOR **Logged By** EK	Borehole No. **WTP-DS019** Sheet 1 of 1

Project Name	Water Supply Project - Ground Investigation Contract - Lot 1	**Project No.** P21060_F01	**Co-ords**	572217E - 670749N	**Hole Type** DS
Location	Water Treatment Plant		**Level**	49.47 m OD	**Scale** 1:50
Client	Irish Water		**Date**	15/09/2021 - 15/09/2021	

Well Backfill	Water Strike (m bgl)	Sample and In Situ Testing: Depth (m bgl)	Type	Results	Depth (m bgl)	Level (mOD)	Legend	Stratum Description
		0.00 - 1.00	B		0.10	49.37		(TOPSOIL) Soft to firm, dark brown, slightly sandy SILT. Sand is fine to coarse. TPS
		1.00 - 2.00 1.00	B SPT (C)	N=17 (5,5/5,4,4,4)	1.00	48.47		Firm, light brown, slightly sandy slightly gravelly CLAY. Sand is fine to coarse. Gravel is fine to coarse, sub-angular to sub-rounded, Siltstone lithology. TLs
		1.60	SPT (C)	N=21 (2,3/5,5,4,7)				Stiff, light brown, slightly gravelly slightly sandy slightly gravelly CLAY. Sand is fine to coarse. Gravel is fine to coarse, sub-angular to sub-rounded. Siltstone lithology. TLs
		2.00 - 2.90	B					
		2.90	SPT (C)	N=25 (6,9/6,5,7,7)	2.90	46.57		End of Borehole at 2.900m

1 2 3 4 5 6 7 8 9

Groundwater

Struck (m bgl)	Rose to (m bgl)	After (mins)	Sealed (m bgl)	Comment
				None encountered.

Hole Information

Depth (m bgl)	Hole Dia (mm)	Casing Dia (mm)
2.90	100	100

Equipment Competitor DP Rig

Chiselling Details

Top (m)	Base (m)	Duration (hh:mm)	Tool

Remarks

Borehole terminated at 2.90m bgl due to obstruction.

Shift Data

GW (m bgl)	Shift	Depth (m bgl)	Remarks
	15/09/2021 08:00	0.00	Start of shift.
Dry	15/09/2021 18:00	2.90	End of borehole.

pgl priority geotechnical	**Priority Geotechnical Ltd.** **Tel: 021 4631600** **www.prioritygeotechnical.ie**	**Drilled By** SOR **Logged By**	Borehole No. **WTP-DS020** Sheet 1 of 1

Project Name	Water Supply Project - Ground Investigation Contract - Lot 1	**Project No.** P21060_F01	**Co-ords**	572213E - 670721N	**Hole Type** DS
Location	Water Treatment Plant		**Level**	48.74 m OD	**Scale** 1:50
Client	Irish Water		**Date**	13/09/2021 - 13/09/2021	

Well Backfill	Water Strike (m bgl)	Sample and In Situ Testing: Depth (m bgl)	Type	Results	Depth (m bgl)	Level (mOD)	Legend	Stratum Description
		0.00 - 1.00	B		0.30	48.44		(TOPSOIL) Brown, slightly sandy SILT. Sand is fine to coarse. TPS
		1.00 - 2.00 1.00	B SPT (C)	N=22 (3,3/4,6,5,7)				Stiff, brown, slightly sandy slightly gravelly CLAY with low cobble content. Sand is fine to coarse. Gravel is fine to coarse, sub-angular to sub-rounded, Sandstone lithology. Cobbles are sub-angular to sub-rounded, 63-80mm dia., Sandstone lithology. TLs
		2.00 - 2.80 2.00	B SPT (C)	N=20 (2,2/3,5,5,7)	2.00	46.74		Stiff, grey brown, slightly sandy gravelly CLAY with low cobble content. Sand is fine to coarse. Gravel is fine to coarse, sub-angular, Sandstone lithology. Cobbles are sub-angular to sub-rounded, Siltstone and Sandstone lithology. TLs
		2.80	SPT (C)	N=27 (5,4/5,7,7,8)	2.80	45.94		End of Borehole at 2.800m

1 2 3 4 5 6 7 8 9

Groundwater

Struck (m bgl)	Rose to (m bgl)	After (mins)	Sealed (m bgl)	Comment
				None encountered.

Hole Information

Depth (m bgl)	Hole Dia (mm)	Casing Dia (mm)
2.80	100	100

Equipment Competitor DP Rig

Chiselling Details

Top (m)	Base (m)	Duration (hh:mm)	Tool

Remarks

Borehole terminated at 2.80m bgl, obstruction. Backfilled with arisings.

Shift Data

GW (m bgl)	Shift	Depth (m bgl)	Remarks
	13/09/2021 08:00	0.00	Start of shift.
Dry	13/09/2021 18:00	2.80	End of borehole.

pgl priority geotechnical	**Priority Geotechnical Ltd.** **Tel: 021 4631600** **www.prioritygeotechnical.ie**	**Drilled By** JOR **Logged By** EK	Borehole No. **WTP-DS021** Sheet 1 of 1

Project Name	Water Supply Project - Ground Investigation Contract - Lot 1	**Project No.** P21060_F01	**Co-ords**	572223E - 670655N	**Hole Type** DS
Location	Water Treatment Plant		**Level**	49.51 m OD	**Scale** 1:50
Client	Irish Water		**Date**	13/09/2021 - 13/09/2021	

Well Backfill	Water Strike (m bgl)	Sample and In Situ Testing: Depth (m bgl)	Type	Results	Depth (m bgl)	Level (mOD)	Legend	Stratum Description
		0.00 - 0.60	B					(TOPSOIL) Brown, organic, slightly sandy SILT. Sand is fine to coarse. TPS
		0.60 - 1.00	B		0.60	48.91		Firm, brown, slightly gravelly slightly sandy CLAY. Sand is fine to coarse. Gravel is fine to coarse, sub-angular to sub-rounded, Sandstone lithology. TLs
		1.00 - 2.00 1.00	B SPT (C)	N=15 (3,4/4,3,4,4)				
		2.00	SPT (C)	50 (28 for 75mm/50 for 0mm)	2.10	47.41		End of Borehole at 2.100m

Groundwater

Struck (m bgl)	Rose to (m bgl)	After (mins)	Sealed (m bgl)	Comment
				None encountered.

Hole Information

Depth (m bgl)	Hole Dia (mm)	Casing Dia (mm)
2.10	100	100

Equipment Competitor DP Rig

Chiselling Details

Top (m)	Base (m)	Duration (hh:mm)	Tool

Remarks

Borehole terminated at 2.10m bgl, obstruction.

Shift Data

GW (m bgl)	Shift	Depth (m bgl)	Remarks
	13/09/2021 08:00	0.00	Start of shift.
Dry	13/09/2021 18:00	2.10	End of borehole.

pgl priority geotechnical	**Priority Geotechnical Ltd.** **Tel: 021 4631600** **www.prioritygeotechnical.ie**	**Drilled By** JOR **Logged By** EK	Borehole No. **WTP-DS022** Sheet 1 of 1

Project Name	Water Supply Project - Ground Investigation Contract - Lot 1	**Project No.** P21060_F01	**Co-ords** 572213E - 670618N	**Hole Type** DS
Location	Water Treatment Plant		**Level** 48.18 m OD	**Scale** 1:50
Client	Irish Water		**Date** 14/09/2021 - 14/09/2021	

Well Backfill	Water Strike (m bgl)	Sample and In Situ Testing: Depth (m bgl)	Type	Results	Depth (m bgl)	Level (mOD)	Legend	Stratum Description
		0.00 - 0.40	B					(TOPSOIL) Dark brown, organic, SILT. TPS
		0.40 - 1.00	B		0.40	47.78		Stiff, light brown grey, slightly gravelly slightly sandy CLAY. Sand is fine to coarse. Gravel is fine to coarse, angular to sub-rounded, Siltstone lithology. TLs
		1.00 - 2.00 1.00	B SPT (C)	N=29 (4,6/6,6,7,10)				
		2.00 - 3.00 2.00	B SPT (C)	N=13 (4,3/3,4,2,4)				*2.00m: Locally 'Firm' deposits.*
		3.00 - 3.70 3.00	B SPT (C)	N=20 (2,2/3,5,5,7)				
	▼	3.70	SPT (C)	N=27 (3,5/4,6,7,10)	3.70	44.48		End of Borehole at 3.700m

Groundwater

Struck (m bgl)	Rose to (m bgl)	After (mins)	Sealed (m bgl)	Comment
3.60				See shift data.

Hole Information

Depth (m bgl)	Hole Dia (mm)	Casing Dia (mm)
3.70	100	100

Equipment Competitor DP Rig

Chiselling Details

Top (m)	Base (m)	Duration (hh:mm)	Tool

Remarks

Borehole terminated at 3.70m bgl, obstruction.

Shift Data

GW (m bgl)	Shift	Depth (m bgl)	Remarks
	14/09/2021 08:00	0.00	Start of shift.
3.6	14/09/2021 18:00	3.70	End of borehole.

pgl priority geotechnical	**Priority Geotechnical Ltd.** **Tel: 021 4631600** **www.prioritygeotechnical.ie**	**Drilled By** JOR **Logged By** EK	Borehole No. **WTP-DS023** Sheet 1 of 1

Project Name	Water Supply Project - Ground Investigation Contract - Lot 1	**Project No.** P21060_F01	**Co-ords**	572179E - 670561N	**Hole Type** DS
Location	Water Treatment Plant		**Level**	45.58 m OD	**Scale** 1:50
Client	Irish Water		**Date**	14/09/2021 - 14/09/2021	

Well Backfill	Water Strike (m bgl)	Sample and In Situ Testing: Depth (m bgl)	Type	Results	Depth (m bgl)	Level (mOD)	Legend	Stratum Description
		0.00 - 0.20 0.20 - 1.00	B B		0.20	45.38		(TOPSOIL) Dark brown, organic, SILT. TPS Stiff, slightly gravelly slightly sandy CLAY. Sand is fine to coarse. Gravel is fine to coarse, angular to sub-rounded, Siltstone lithology. TLs
		1.00 - 2.00 1.00	B SPT (C)	N=22 (3,4/6,5,6,5)				
		2.00	SPT (C)	N=25 (3,4/5,6,7,7)				
		2.90	SPT (C)	N=32 (3,5/6,9,8,9)	2.90	42.68		End of Borehole at 2.900m

1 2 3 4 5 6 7 8 9

Groundwater

Struck (m bgl)	Rose to (m bgl)	After (mins)	Sealed (m bgl)	Comment
				None encountered.

Hole Information

Depth (m bgl)	Hole Dia (mm)	Casing Dia (mm)
2.90	100	100

Equipment Competitor DP Rig

Chiselling Details

Top (m)	Base (m)	Duration (hh:mm)	Tool

Remarks

Borehole terminated at 2.90m, obstruction.

Shift Data

GW (m bgl)	Shift	Depth (m bgl)	Remarks
	14/09/2021 08:00	0.00	Start of shift.
Dry	14/09/2021 18:00	2.90	End of borehole.

pgl priority geotechnical	**Priority Geotechnical Ltd.** **Tel: 021 4631600** **www.prioritygeotechnical.ie**	**Drilled By** SO **Logged By** EK	Borehole No. **WTP-DS024** Sheet 1 of 1

Project Name	Water Supply Project - Ground Investigation Contract - Lot 1	**Project No.** P21060_F01	**Co-ords** 572170E - 670533N	**Hole Type** DS
Location	Water Treatment Plant		**Level** 45.21 m OD	**Scale** 1:50
Client	Irish Water		**Date** 16/09/2021 - 16/09/2021	

Well Backfill	Water Strike (m bgl)	Sample and In Situ Testing: Depth (m bgl)	Type	Results	Depth (m bgl)	Level (mOD)	Legend	Stratum Description
		0.00 - 0.30	B					(TOPSOIL) Dark brown, organic, SILT. TPS
		0.30 - 1.00	B		0.30	44.91		Firm, light grey brown, slightly gravelly slightly sandy CLAY. Sand is fine to coarse. Gravel is fine to coarse, sub-angular to sub-rounded, Siltstone lithology. TLs
		1.00 - 2.00 1.00	B SPT (C)	N=8 (2,2/2,2,2,2)				
		2.00	SPT (C)	N=20 (10,8/5,5,5,5)	2.10	43.11		End of Borehole at 2.100m

1 2 3 4 5 6 7 8 9

Groundwater

Struck (m bgl)	Rose to (m bgl)	After (mins)	Sealed (m bgl)	Comment
				None encountered.

Hole Information

Depth (m bgl)	Hole Dia (mm)	Casing Dia (mm)
2.10	100	100

Equipment Competitor DP Rig

Chiselling Details

Top (m)	Base (m)	Duration (hh:mm)	Tool

Remarks

Borehole terminated at 2.10m bgl, obstruction.

Shift Data

GW (m bgl)	Shift	Depth (m bgl)	Remarks
	16/09/2021 08:00	0.00	Start of shift.
Dry	16/09/2021 18:00	2.10	End of borehole.

pgl priority geotechnical	**Priority Geotechnical Ltd.** **Tel: 021 4631600** **www.prioritygeotechnical.ie**	**Drilled By** JOR **Logged By** EK	Borehole No. **WTP-DS025** Sheet 1 of 1

Project Name	Water Supply Project - Ground Investigation Contract - Lot 1	**Project No.** P21060_F01	**Co-ords** 572129E - 670481N	**Hole Type** DS
Location	Water Treatment Plant		**Level** 44.12 m OD	**Scale** 1:50
Client	Irish Water		**Date** 18/08/2021 - 18/08/2021	

Well Backfill	Water Strike (m bgl)	Sample and In Situ Testing: Depth (m bgl)	Type	Results	Depth (m bgl)	Level (mOD)	Legend	Stratum Description
		0.00 - 1.00	B		0.20	43.92		(TOPSOIL) Dark brown, organic SILT. TPS
		1.00 - 2.00 1.00	B SPT (C)	N=13 (3,3/4,3,2,4)				Light brown, slightly gravelly slightly sandy CLAY with medium cobble content. Sand is fine to coarse. Gravel is fine to coarse, sub-angular to sub-rounded. Cobbles are 63mm to 70mm dia, sub-rounded. TLs
		2.00 - 2.50 2.00	B SPT (C)	N=18 (2,3/4,4,5,5)				
					2.50	41.62		End of Borehole at 2.500m

1 2 3 4 5 6 7 8 9

Groundwater

Struck (m bgl)	Rose to (m bgl)	After (mins)	Sealed (m bgl)	Comment
				None encountered.

Hole Information

Depth (m bgl)	Hole Dia (mm)	Casing Dia (mm)
2.50	100	100

Equipment Competitor DP Rig

Chiselling Details

Top (m)	Base (m)	Duration (hh:mm)	Tool

Remarks

Borehole terminated at 2.50m bgl due to obstruction.

Shift Data

GW (m bgl)	Shift	Depth (m bgl)	Remarks
	18/08/2021 08:00	0.00	Start of shift.
Dry	18/08/2021 18:00	2.50	End of borehole.

pgl priority geotechnical	**Priority Geotechnical Ltd.** **Tel: 021 4631600** **www.prioritygeotechnical.ie**	**Drilled By** JOR **Logged By** EK	Borehole No. **WTP-DS026** Sheet 1 of 1

Project Name	Water Supply Project - Ground Investigation Contract - Lot 1	**Project No.** P21060_F01	**Co-ords** 572122E - 670435N	**Hole Type** DS
Location	Water Treatment Plant		**Level** 44.33 m OD	**Scale** 1:50
Client	Irish Water		**Date** 18/08/2021 - 18/08/2021	

Well Backfill	Water Strike (m bgl)	Sample and In Situ Testing: Depth (m bgl)	Type	Results	Depth (m bgl)	Level (mOD)	Legend	Stratum Description
		0.00 - 1.00	B		0.10	44.23		(TOPSOIL) Dark brown, organic SILT. TPS Light brown, slightly sandy gravelly CLAY. Sand is fine to coarse. Gravel is fine to coarse, angular. Limestone lithology TLs
		1.00 - 2.00 1.00	B SPT (C)	N=9 (2,3/2,3,2,2)	1.00	43.33		Firm, brown grey, slightly sandy slightly gravelly CLAY. Sand is fine to coarse. Gravel is fine to coarse, angular, Limestone lithology TLs
	▼	2.00 - 2.40 2.00	B SPT (C)	N=30 (0,0/7,9,8,6)	2.00	42.33		Stiff, dark grey, slightly sandy gravelly CLAY. Sand is fine to coarse. Gravel is fine to coarse, angular, Limestone lithology. TLs
					2.40	41.93		End of Borehole at 2.400m

1 2 3 4 5 6 7 8 9

Groundwater

Struck (m bgl)	Rose to (m bgl)	After (mins)	Sealed (m bgl)	Comment
2.20				

Hole Information

Depth (m bgl)	Hole Dia (mm)	Casing Dia (mm)
2.40	200	200

Equipment Competitor DP Rig

Chiselling Details

Top (m)	Base (m)	Duration (hh:mm)	Tool

Remarks

Borehole terminated at 2.40m bgl, refusal.

Shift Data

GW (m bgl)	Shift	Depth (m bgl)	Remarks
	18/08/2021 08:00	0.00	Start of shift.
	18/08/2021 18:00	2.40	End of borehole.

pgl priority geotechnical	**Priority Geotechnical Ltd.** **Tel: 021 4631600** **www.prioritygeotechnical.ie**	**Drilled By** JOR **Logged By** EK	Borehole No. **WTP-DS027** Sheet 1 of 1

Project Name	Water Supply Project - Ground Investigation Contract - Lot 1	**Project No.** P21060_F01	**Co-ords** 572198E - 670417N	**Hole Type** DS
Location	Water Treatment Plant		**Level** 42.26 m OD	**Scale** 1:50
Client	Irish Water		**Date** 18/08/2021 - 18/08/2021	

Well Backfill	Water Strike (m bgl)	Sample and In Situ Testing: Depth (m bgl)	Type	Results	Depth (m bgl)	Level (mOD)	Legend	Stratum Description
		0.00 - 1.00	B		0.30	41.96		(TOPSOIL) Dark brown, organic SILT, TPS
		1.00 - 2.00 1.00	B SPT (C)	N=4 (2,1/1,0,1,2)				Soft, grey brown, slightly sandy gravelly CLAY. Sand is fine to coarse. Gravel is fine to coarse, sub-angular to sub-rounded, Limestone lithology. TLs
		2.00 - 3.00 2.00	B SPT (C)	N=13 (1,2/2,2,3,6)	2.00	40.26		Firm, grey brown, slightly sandy gravelly CLAY. Sand is fine to coarse. Gravel is fine to coarse, sub-angular to sub-rounded, Limestone lithology. TLs
		2.90	SPT (C)	N=40 (4,6/10,8,10,12)	2.90	39.36		End of Borehole at 2.900m

Groundwater

Struck (m bgl)	Rose to (m bgl)	After (mins)	Sealed (m bgl)	Comment
				None encountered.

Hole Information

Depth (m bgl)	Hole Dia (mm)	Casing Dia (mm)
2.90	100	100

Equipment Competitor DP Rig

Chiselling Details

Top (m)	Base (m)	Duration (hh:mm)	Tool

Remarks

Borehole terminated at 2.90m bgl due to obstruction.

Shift Data

GW (m bgl)	Shift	Depth (m bgl)	Remarks
	18/08/2021 08:00	0.00	Start of shift.
	18/08/2021 18:00	2.90	End of borehole.

pgl priority geotechnical	**Priority Geotechnical Ltd.** **Tel: 021 4631600** **www.prioritygeotechnical.ie**	**Drilled By** SOR **Logged By** EK	Borehole No. **WTP-DS028** Sheet 1 of 1

Project Name	Water Supply Project - Ground Investigation Contract - Lot 1	**Project No.** P21060_F01	**Co-ords**	572295E - 670502N	**Hole Type** DS
Location	Water Treatment Plant		**Level**	45.55 m OD	**Scale** 1:50
Client	Irish Water		**Date**	15/09/2021 - 15/09/2021	

Well Backfill	Water Strike (m bgl)	Sample and In Situ Testing: Depth (m bgl)	Type	Results	Depth (m bgl)	Level (mOD)	Legend	Stratum Description
		0.00 - 1.00	B		0.30	45.25		(TOPSOIL) Light brown, slightly sandy slightly gravelly CLAY. Sand is fine to coarse. Gravel is fine to coarse, sub-angular to sub-rounded, Siltstone lithology. TPS
		1.00 - 2.00 1.00	B SPT (C)	N=21 (4,5/5,6,5,5)	1.30	44.25		Medium dense, light brown, slightly gravelly SAND. Sand is fine to coarse. Gravel is fine, sub-angular Siltstone lithology. TLs
		2.00	SPT (C)	N=15 (2,3/4,3,3,5)				Firm, light brown, slightly sandy slightly gravelly CLAY. Sand is fine to coarse. Gravel is fine to coarse, sub-angular to sub-rounded, Siltstone lithology. TLs
	▼	2.90	SPT (C)	N=37 (5,6/7,9,9,12)	2.90	42.65		End of Borehole at 2.900m

1 2 3 4 5 6 7 8 9

Groundwater

Struck (m bgl)	Rose to (m bgl)	After (mins)	Sealed (m bgl)	Comment
2.80				See shift data.

Hole Information

Depth (m bgl)	Hole Dia (mm)	Casing Dia (mm)
2.90	100	100

Equipment Competitor DP Rig

Chiselling Details

Top (m)	Base (m)	Duration (hh:mm)	Tool

Remarks

Borehole terminated at 2.90m bgl due to obstruction. Backfilled with arisings.

Shift Data

GW (m bgl)	Shift	Depth (m bgl)	Remarks
	15/09/2021 08:00	0.00	Start of shift.
2.80	15/09/2021 18:00	2.90	End of borehole.

pgl priority geotechnical	**Priority Geotechnical Ltd.** **Tel: 021 4631600** **www.prioritygeotechnical.ie**	**Drilled By** JOR **Logged By** EK	Borehole No. **WTP-DS029** Sheet 1 of 1

Project Name	Water Supply Project - Ground Investigation Contract - Lot 1	**Project No.** P21060_F01	**Co-ords**	572303E - 670433N	**Hole Type** DS
Location	Water Treatment Plant		**Level**	40.99 m OD	**Scale** 1:50
Client	Irish Water		**Date**	23/08/2021 - 23/08/2021	

Well Backfill	Water Strike (m bgl)	Sample and In Situ Testing: Depth (m bgl)	Type	Results	Depth (m bgl)	Level (mOD)	Legend	Stratum Description
		0.00 - 1.00	B					(TOPSOIL) Dark brown, slightly sandy CLAY. Sand is fine to coarse. TPS
					0.70	40.29		
		1.00 - 2.00 1.00	B SPT (C)	N=5 (1,0/1,0,1,3)				Soft, blue grey, slightly clayey slightly gravelly SAND. Sand is fine to coarse. Gravel is fine, sub-angular to sub-rounded, Sandstone lithology. TLs
					1.30	39.69		Stiff, blue grey, slightly gravelly slightly sandy CLAY. Sand is fine to coarse. Gravel is fine to coarse, sub-angular to sub-rounded. Sandstone lithology. TLs
		2.00 - 3.00 2.00	B SPT (C)	N=18 (2,3/3,4,5,6)				
		3.00	SPT (C)	N=40 (4,6/10,8,10,12)	3.00	37.99		End of Borehole at 3.000m

1 2 3 4 5 6 7 8 9

Groundwater

Struck (m bgl)	Rose to (m bgl)	After (mins)	Sealed (m bgl)	Comment
				None encountered.

Hole Information

Depth (m bgl)	Hole Dia (mm)	Casing Dia (mm)
3.00	100	100

Equipment Competitor DP Rig

Chiselling Details

Top (m)	Base (m)	Duration (hh:mm)	Tool

Remarks

Borehole terminated at 3.00m bgl due to obstruction.

Shift Data

GW (m bgl)	Shift	Depth (m bgl)	Remarks
	23/08/2021 08:00	0.00	Start of shift.
Dry	23/08/2021 18:00	3.00	End of borehole.

pgl priority geotechnical	**Priority Geotechnical Ltd.** **Tel: 021 4631600** **www.prioritygeotechnical.ie**	**Drilled By** JOR **Logged By** EK	Borehole No. **WTP-DS030** Sheet 1 of 1

Project Name	Water Supply Project - Ground Investigation Contract - Lot 1	**Project No.** P21060_F01	**Co-ords**	572293E - 670397N	**Hole Type** DS
Location	Water Treatment Plant		**Level**	40.52 m OD	**Scale** 1:50
Client	Irish Water		**Date**	13/08/2021 - 13/08/2021	

Well Backfill	Water Strike (m bgl)	Sample and In Situ Testing: Depth (m bgl)	Type	Results	Depth (m bgl)	Level (mOD)	Legend	Stratum Description
		0.00 - 1.00	B					(TOPSOIL) Dark brown, organic SILT. TPS
					0.50	40.02		Grey, SAND. Sand is fine to coarse. TLs
		1.00 - 1.50 1.00	B SPT (C)	N=9 (2,2/2,2,2,3)	1.00	39.52		Firm, grey, slightly sandy SILT. Sand is fine to coarse. TLs
		1.50 - 2.00	B		1.50	39.02		Medium dense, grey, SAND. Sand is fine to coarse. TLs
		2.00	SPT (C)	N=11 (2,1/2,2,3,4)				
		3.00	SPT (C)	N=9 (2,1/2,1,2,4)	3.00	37.52		End of Borehole at 3.000m

1 2 3 4 5 6 7 8 9

Groundwater

Struck (m bgl)	Rose to (m bgl)	After (mins)	Sealed (m bgl)	Comment
				None encountered.

Hole Information

Depth (m bgl)	Hole Dia (mm)	Casing Dia (mm)
3.00	100	100

Equipment Competitor DP Rig

Chiselling Details

Top (m)	Base (m)	Duration (hh:mm)	Tool

Remarks

Borehole terminated at 3.00m bgl due to obstruction. Backfilled with arisings.

Shift Data

GW (m bgl)	Shift	Depth (m bgl)	Remarks
	16/08/2021 08:00	0.00	Start of shift.
Dry	16/08/2021 18:00	3.00	End of borehole.

pgl priority geotechnical	**Priority Geotechnical Ltd.** **Tel: 021 4631600** **www.prioritygeotechnical.ie**	**Drilled By** SOR **Logged By** EK	Borehole No. **WTP-DS031** Sheet 1 of 1

Project Name	Water Supply Project - Ground Investigation Contract - Lot 1	**Project No.** P21060_F01	**Co-ords** 572370E - 670673N	**Hole Type** DS
Location	Water Treatment Plant		**Level** 56.37 m OD	**Scale** 1:50
Client	Irish Water		**Date** 15/09/2021 - 15/09/2021	

Well Backfill	Water Strike (m bgl)	Sample and In Situ Testing: Depth (m bgl)	Type	Results	Depth (m bgl)	Level (mOD)	Legend	Stratum Description
		0.00 - 1.00	B		0.30	56.07		(TOPSOIL) Soft to firm, dark brown, organic, slightly sandy, SILT. Sand is fine to coarse. TPS
		1.00 - 2.00 1.00	B SPT (C)	N=32 (5,7/6,8,9,9)	1.00	55.37		Light brown, slightly sandy slightly gravelly SILT. Sand is fine to coarse. Gravel is fine to coarse, sub-angular, Siltstone lithology. TLs
		2.00 - 2.80 2.00	B SPT (C)	N=28 (4,5/5,7,8,8)				Stiff, light brown, slightly sandy slightly gravelly CLAY. Sand is fine to coarse. Gravel is fine to coarse, sub-angular, Siltstone lithology. TLs
		2.80	SPT (C)	N=50 (8,10/16,16,16,2)	2.80	53.57		End of Borehole at 2.800m

1 2 3 4 5 6 7 8 9

Groundwater

Struck (m bgl)	Rose to (m bgl)	After (mins)	Sealed (m bgl)	Comment
				None encountered.

Hole Information

Depth (m bgl)	Hole Dia (mm)	Casing Dia (mm)
2.80	100	100

Equipment Competitor DP Rig

Chiselling Details

Top (m)	Base (m)	Duration (hh:mm)	Tool

Remarks

Borehole terminated at at 2.80m bgl due to obstruction.

Shift Data

GW (m bgl)	Shift	Depth (m bgl)	Remarks
	15/09/2021 08:00	0.00	Start of shift.
Dry	15/09/2021 18:00	2.80	End of borehole.

pgl priority geotechnical	**Priority Geotechnical Ltd.** **Tel: 021 4631600** **www.prioritygeotechnical.ie**	**Drilled By** SOR **Logged By** EK	Borehole No. **WTP-DS032** Sheet 1 of 1

Project Name	Water Supply Project - Ground Investigation Contract - Lot 1	**Project No.** P21060_F01	**Co-ords** 572366E - 670488N	**Hole Type** DS
Location	Water Treatment Plant		**Level** 43.01 m OD	**Scale** 1:50
Client	Irish Water		**Date** 20/09/2021 - 15/09/2021	

Well Backfill	Water Strike (m bgl)	Sample and In Situ Testing: Depth (m bgl)	Type	Results	Depth (m bgl)	Level (mOD)	Legend	Stratum Description
		0.00 - 1.00	B					(TOPSOIL) Soft to firm, brown, slightly sandy gravelly CLAY. Sand is fine to coarse. Gravel is fine to coarse, sub-angular to sub-rounded. TPS
		1.00 - 2.00 1.00	B SPT (C)	N=27 (5,7/6,7,7,7)	1.00	42.01		Stiff, brown, slightly gravelly slightly sandy CLAY. Sand is fine to coarse. Gravel is fine to coarse, sub-angular to sub-rounded., Siltstone lithology. TLs
					1.60	41.41		Brown grey, CLAY. TLs
		2.00 - 2.90 2.00	B SPT (C)	N=18 (3,3/4,4,4,6)	2.00	41.01		Stiff, brown grey, slightly sandy CLAY. Sand is fine. TLs
		2.90	SPT (C)	N=34 (4,5/6,8,10,10)	2.90	40.11		End of Borehole at 2.900m

Groundwater

Struck (m bgl)	Rose to (m bgl)	After (mins)	Sealed (m bgl)	Comment
				None encountered.

Hole Information

Depth (m bgl)	Hole Dia (mm)	Casing Dia (mm)
2.90	100	100

Equipment Competitor DP Rig

Chiselling Details

Top (m)	Base (m)	Duration (hh:mm)	Tool

Remarks

Borehole terminated at 2.90m bgl due to obstruction.

Shift Data

GW (m bgl)	Shift	Depth (m bgl)	Remarks
	15/09/2021 08:00	0.00	Start of shift.
Dry	15/09/2021 18:00	2.90	End of borehole.

pgl priority geotechnical	**Priority Geotechnical Ltd.** **Tel: 021 4631600** **www.prioritygeotechnical.ie**	**Drilled By** SOR **Logged By** EK	Borehole No. **WTP-DS033** Sheet 1 of 1

Project Name	Water Supply Project - Ground Investigation Contract - Lot 1	**Project No.** P21060_F01	**Co-ords**	572412E - 670488N	**Hole Type** DS
Location	Water Treatment Plant		**Level**	42.70 m OD	**Scale** 1:50
Client	Irish Water		**Date**	15/09/2021 - 15/09/2021	

Well Backfill	Water Strike (m bgl)	Sample and In Situ Testing: Depth (m bgl)	Type	Results	Depth (m bgl)	Level (mOD)	Legend	Stratum Description
		0.00 - 1.00	B					(TOPSOIL) Soft to firm, dark brown, organic, slightly sandy SILT. Sand is fine to coarse. TPS
					0.60	42.10		
		1.00	SPT (C)	N=21 (2,4/4,4,4,9)	1.00	41.70		Stiff, grey, slightly sandy slightly gravelly CLAY. Sand is fine to coarse. Gravel is fine to coarse, sub-angular to sub-rounded, Siltstone lithology. TLs
								End of Borehole at 1.000m

1 2 3 4 5 6 7 8 9

Groundwater

Struck (m bgl)	Rose to (m bgl)	After (mins)	Sealed (m bgl)	Comment
				None encountered.

Hole Information

Depth (m bgl)	Hole Dia (mm)	Casing Dia (mm)
1.00	100	100

Equipment Competitor DP Rig

Chiselling Details

Top (m)	Base (m)	Duration (hh:mm)	Tool

Remarks

Borehole terminated at 1.00m bgl due to obstruction. Backfilled with arisings.

Shift Data

GW (m bgl)	Shift	Depth (m bgl)	Remarks
	15/09/2021 08:00	0.00	Start of shift.
Dry	15/09/2021 18:00	1.00	End of borehole.

pgl priority geotechnical	**Priority Geotechnical Ltd.** **Tel: 021 4631600** **www.prioritygeotechnical.ie**	**Drilled By** JOR **Logged By** EK	Borehole No. **WTP-DS034** Sheet 1 of 1

Project Name	Water Supply Project - Ground Investigation Contract - Lot 1	**Project No.** P21060_F01	**Co-ords**	572395E - 670407N	**Hole Type** DS
Location	Water Treatment Plant		**Level**	41.54 m OD	**Scale** 1:50
Client	Irish Water		**Date**	13/09/2021 - 13/09/2021	

Well Backfill	Water Strike (m bgl)	Sample and In Situ Testing: Depth (m bgl)	Type	Results	Depth (m bgl)	Level (mOD)	Legend	Stratum Description
		0.00 - 0.30	B					(TOPSOIL) Dark brown, organic, SILT. TPS
		0.30 - 1.00	B		0.30	41.24		Medium dense, dark grey, clayey gravelly SAND. Sand is fine to coarse. Gravel is fine to coarse, sub-angular to sub-rounded, Sandstone lithology. TLs
		1.00 - 2.00 1.00	B SPT (C)	N=15 (3,4/4,4,3,4)				
		2.00	SPT (C)	N=15 (1,2/2,4,4,5)	2.00	39.54		End of Borehole at 2.000m

1 2 3 4 5 6 7 8 9

Groundwater

Struck (m bgl)	Rose to (m bgl)	After (mins)	Sealed (m bgl)	Comment
				None encountered.

Hole Information

Depth (m bgl)	Hole Dia (mm)	Casing Dia (mm)
2.00	100	100

Equipment Competitor DP Rig

Chiselling Details

Top (m)	Base (m)	Duration (hh:mm)	Tool

Remarks

Borehole terminated at 2.00m bgl, obstruction.

Shift Data

GW (m bgl)	Shift	Depth (m bgl)	Remarks
	13/09/2021 08:00	0.00	Start of shift.
Dry	13/09/2021 18:00	2.00	End of borehole.

pgl priority geotechnical	**Priority Geotechnical Ltd.** **Tel: 021 4631600** **www.prioritygeotechnical.ie**	**Drilled By** SOR **Logged By** EK	Borehole No. **WTP-DS035** Sheet 1 of 1

Project Name	Water Supply Project - Ground Investigation Contract - Lot 1	**Project No.** P21060_F01	**Co-ords**	572394E - 670376N	**Hole Type** DS
Location	Water Treatment Plant		**Level**	40.78 m OD	**Scale** 1:50
Client	Irish Water		**Date**	17/08/2021 - 17/08/2021	

Well Backfill	Water Strike (m bgl)	Sample and In Situ Testing: Depth (m bgl)	Type	Results	Depth (m bgl)	Level (mOD)	Legend	Stratum Description
		0.00 - 0.30	B					(TOPSOIL) Dark brown, slightly sandy CLAY. Sand is fine to coarse.
		0.30 - 1.00	B		0.30	40.48		TPS Soft to firm, dark brown, slightly gravelly sandy CLAY. Sand is fine to coarse. TLs
		1.00	SPT (C)	N=9 (1,2/2,2,2,3)				
		2.00	SPT (C)	N=4 (0,1/1,0,1,2)	2.00	38.78		End of Borehole at 2.000m

1 2 3 4 5 6 7 8 9

Groundwater

Struck (m bgl)	Rose to (m bgl)	After (mins)	Sealed (m bgl)	Comment
				None encountered.

Hole Information

Depth (m bgl)	Hole Dia (mm)	Casing Dia (mm)
2.00	100	100

Equipment Competitor DP Rig

Chiselling Details

Top (m)	Base (m)	Duration (hh:mm)	Tool

Remarks

Borehole terminated at 2.00m bgl, obstruction.

Shift Data

GW (m bgl)	Shift	Depth (m bgl)	Remarks
	17/08/2021 08:00	0.00	Start of shift
Dry	17/08/2021 18:00	2.00	End of borehole.

pgl priority geotechnical	**Priority Geotechnical Ltd.** **Tel: 021 4631600** **www.prioritygeotechnical.ie**	**Drilled By** SOR **Logged By**	Borehole No. **WTP-DS038** Sheet 1 of 1

Project Name	Water Supply Project - Ground Investigation Contract - Lot 1	**Project No.** P21060_F01	**Co-ords**	572453E - 669949N	**Hole Type** DS
Location	Water Treatment Plant		**Level**	37.18 m OD	**Scale** 1:50
Client	Irish Water		**Date**	16/08/2021 - 16/08/2021	

Well Backfill	Water Strike (m bgl)	Sample and In Situ Testing: Depth (m bgl)	Type	Results	Depth (m bgl)	Level (mOD)	Legend	Stratum Description
		0.00 - 0.50	B					(TOPSOIL) Dark brown, organic, slightly sandy SILT. Sand is fine to coarse. TPS
		0.50 - 1.00	B		0.50	36.68		Grey, slightly sandy CLAY. Sand is fine to coarse. TLs
		1.00 - 1.30 1.00	B SPT (C)	N=2 (0,0/1,0,0,1)	1.00	36.18		Soft, grey, slightly sandy slightly gravelly CLAY with medium cobble content. Sand is fine to coarse. Gravel is fine to coarse, sub-angular to sub-rounded, Siltstone lithology. TLs
		1.30 - 2.00	B		1.30	35.88		Stiff, grey, clayey sandy GRAVEL. Sand is fine to coarse. Gravel is fine to coarse, sub-angular to sub-rounded, Sandstone lithology. TLs
		2.00 - 2.90 2.00	B SPT (C)	N=16 (2,3/2,4,5,5)				
					2.90	34.28		End of Borehole at 2.900m

1 2 3 4 5 6 7 8 9

Groundwater

Struck (m bgl)	Rose to (m bgl)	After (mins)	Sealed (m bgl)	Comment
				None encountered.

Hole Information

Depth (m bgl)	Hole Dia (mm)	Casing Dia (mm)
2.90	100	100

Equipment Competitor DP Rig

Chiselling Details

Top (m)	Base (m)	Duration (hh:mm)	Tool

Remarks

Borehole terminated at 2.90m bgl, obstruction.

Shift Data

GW (m bgl)	Shift	Depth (m bgl)	Remarks
	16/08/2021 08:00	0.00	Start of shift
Dry	16/08/2021 18:00	2.90	End of borehole

pgl priority geotechnical	**Priority Geotechnical Ltd.** **Tel: 021 4631600** **www.prioritygeotechnical.ie**	**Drilled By** JOR **Logged By** EK	Borehole No. **WTP-DS039** Sheet 1 of 1

Project Name	Water Supply Project - Ground Investigation Contract - Lot 1	**Project No.** P21060_F01	**Co-ords** 572537E - 669853N	**Hole Type** DS
Location	Water Treatment Plant		**Level** m OD	**Scale** 1:50
Client	Irish Water		**Date** 16/08/2021 - 16/08/2021	

Well Backfill	Water Strike (m bgl)	Sample and In Situ Testing: Depth (m bgl)	Type	Results	Depth (m bgl)	Level (mOD)	Legend	Stratum Description
		0.00 - 1.00	B		0.40			(TOPSOIL) Dark brown, organic SILT. TPS
		1.00 - 2.00 1.00	B SPT (C)	N=0 (0,0/0,0,0,0)				Soft, grey brown, organic peaty CLAY. TLs
	▼	2.00 - 2.90 2.00	B SPT (C)	N=1 (0,0/0,0,0,1)	2.00			Grey, clayey very sandy GRAVEL with low cobble content. Sand is fine to coarse. Gravel is fine to coarse, angular to sub-rounded, Sandstone lithology. Cobbles are 63mm to 70mm dia, sub-angular, Sandstone lithology. TLs
					2.90			End of Borehole at 2.900m

1 2 3 4 5 6 7 8 9

Groundwater

Struck (m bgl)	Rose to (m bgl)	After (mins)	Sealed (m bgl)	Comment
2.10				

Hole Information

Depth (m bgl)	Hole Dia (mm)	Casing Dia (mm)
2.90	200	200

Equipment Competitor DP Rig

Chiselling Details

Top (m)	Base (m)	Duration (hh:mm)	Tool

Remarks

Borehole terminated at 2.90m bgl due to obstruction.

Shift Data

GW (m bgl)	Shift	Depth (m bgl)	Remarks
	16/08/2021 08:00	0.00	Start of shift.
	16/08/2021 18:00	2.90	End of borehole.

pgl priority geotechnical	**Priority Geotechnical Ltd.** **Tel: 021 4631600** **www.prioritygeotechnical.ie**	**Drilled By** SOR **Logged By** EK	Borehole No. **WTP-DS040** Sheet 1 of 1

Project Name	Water Supply Project - Ground Investigation Contract - Lot 1	**Project No.** P21060_F01	**Co-ords** 572564E - 669823N	**Hole Type** DS
Location	Water Treatment Plant		**Level** 38.30 m OD	**Scale** 1:50
Client	Irish Water		**Date** 16/08/2021 - 16/08/2021	

Well Backfill	Water Strike (m bgl)	Sample and In Situ Testing: Depth (m bgl)	Type	Results	Depth (m bgl)	Level (mOD)	Legend	Stratum Description
		0.00 - 0.50	B					(TOPSOIL) Brown, organic, clayey SAND. Sand is fine. TPS
		0.50 - 1.00	B		0.50	37.80		Soft, light brown, slightly gravelly sandy CLAY. Sand is fine to coarse. Gravel is fine to coarse, sub-angular, Limestone lithology. TLs
	▼	1.00	SPT (C)	N=0 (0,0/0,0,0,0)				
		2.00	SPT (C)	N=4 (0,1/0,1,1,2)				
		3.00	SPT (C)	N=20 (2,2/2,3,7,8)	3.00	35.30		Stiff, light brown, slightly gravelly sandy CLAY. Sand is fine to coarse. Gravel is fine to coarse, sub-angular, Limestone lithology. TLs
		3.70	SPT()	50 (25 for 0mm/50 for 0mm)	3.70	34.60		End of Borehole at 3.700m

1 2 3 4 5 6 7 8 9

Groundwater

Struck (m bgl)	Rose to (m bgl)	After (mins)	Sealed (m bgl)	Comment
1.70				

Hole Information

Depth (m bgl)	Hole Dia (mm)	Casing Dia (mm)
3.70	100	100

Equipment Competitor DP Rig

Chiselling Details

Top (m)	Base (m)	Duration (hh:mm)	Tool

Remarks

Borehole terminated at 3.70m bgl, obstruction.

Shift Data

GW (m bgl)	Shift	Depth (m bgl)	Remarks
	16/08/2021 08:00	0.00	Start of shif
Dry	16/08/2021 18:00	3.70	End of borehole.

pgl priority geotechnical	**Priority Geotechnical Ltd.** **Tel: 021 4631600** **www.prioritygeotechnical.ie**	**Drilled By** SOR **Logged By** CS	Borehole No. **WTP-DS041** Sheet 1 of 1

Project Name	Water Supply Project - Ground Investigation Contract - Lot 1	**Project No.** P21060_F01	**Co-ords** 572464E - 669854N	**Hole Type** DS
Location	Water Treatment Plant		**Level** m OD	**Scale** 1:50
Client	Irish Water		**Date** 05/08/2021 - 05/08/2021	

Well Backfill	Water Strike (m bgl)	Sample and In Situ Testing: Depth (m bgl)	Type	Results	Depth (m bgl)	Level (mOD)	Legend	Stratum Description
		0.00 - 1.00	B		0.30			(TOPSOIL) Brown, slightly sandy SILT. Sand is fine to coarse. TPS
		1.00 - 2.00 1.00	B SPT (C)	N=16 (2,1/3,4,5,4)				Stiff, brown, slightly sandy slightly gravelly CLAY with low cobble content. Sand is fine to coarse. Gravel is fine to coarse, sub-angular to sub-rounded, Sandstone lithology. Cobbles are sub-angular to sub-rounded, Sandstone lithology. TLs
	▼	2.00 - 3.00 2.00	B SPT (C)	N=9 (0,0/0,1,3,5)	2.00			Stiff, grey brown, slightly sandy gravelly CLAY with low cobble content. Sand is fine to coarse. Gravel is fine to coarse, sub-angular to sub-rounded, Sandstone lithology. Cobbles are sub-angular to sub-rounded, Sandstone lithology. TLs
		3.00	SPT (C)	N=11 (3,4/3,2,3,3)				
		3.80	SPT (C)	50 (25 for 80mm/50 for 0mm)	3.80			End of Borehole at 3.800m

1 2 3 4 5 6 7 8 9

Groundwater

Struck (m bgl)	Rose to (m bgl)	After (mins)	Sealed (m bgl)	Comment
1.80				See shift data

Hole Information

Depth (m bgl)	Hole Dia (mm)	Casing Dia (mm)
3.80	100	100

Equipment Competitor DP Rig

Chiselling Details

Top (m)	Base (m)	Duration (hh:mm)	Tool

Remarks

Borehole terminated at 3.80m bgl, obstruction. Backfilled with arisings.

Shift Data

GW (m bgl)	Shift	Depth (m bgl)	Remarks
	05/08/2021 08:00	0.00	Start of shift
1.80	05/08/2021 18:00	3.80	End of borehole.

pgl priority geotechnical	**Priority Geotechnical Ltd.** **Tel: 021 4631600** **www.prioritygeotechnical.ie**	**Drilled By** SOR **Logged By** EK	Borehole No. **WTP-DS042** Sheet 1 of 1

Project Name	Water Supply Project - Ground Investigation Contract - Lot 1	**Project No.** P21060_F01	**Co-ords** 572478E - 669827N	**Hole Type** DS
Location	Water Treatment Plant		**Level** 38.02 m OD	**Scale** 1:50
Client	Irish Water		**Date** 05/08/2021 - 05/08/2021	

Well Backfill	Water Strike (m bgl)	Sample and In Situ Testing: Depth (m bgl)	Type	Results	Depth (m bgl)	Level (mOD)	Legend	Stratum Description
		0.00 - 1.00	B		0.30	37.72		(TOPSOIL) Brown, slightly sandy SILT. TPS
		1.00 - 2.00 1.00	B SPT (C)	N=6 (2,1/2,1,1,2)				Soft, brown, slightly sandy slightly gravelly CLAY with low cobble content. Sand is fine to coarse. Gravel is fine to coarse, sub-angular to sub-rounded, Sandstone and Siltstone lithology. Cobbles are sub-angular, 63-90mm dia. Sandstone lithology. TLs
	▼	2.00 - 3.00 2.00	B SPT (C)	N=2 (1,0/0,1,0,1)	2.00	36.02		Soft, grey brown, slightly sandy slightly gravelly CLAY with cobble content. Sand is fine to coarse. Gravel is fine to coarse, sub-angular to sub-rounded, Sandstone lithology. Cobbles are sub-angular, 63-90mm dia., Siltstone lithology. TLs
		3.00 - 3.60 3.00	B SPT (C)	N=13 (2,2/2,1,5,5)				*3.00m: Locally Firm deposits.*
					3.60	34.42		End of Borehole at 3.600m

1 2 3 4 5 6 7 8 9

Groundwater

Struck (m bgl)	Rose to (m bgl)	After (mins)	Sealed (m bgl)	Comment
2.00				See shift data.

Hole Information

Depth (m bgl)	Hole Dia (mm)	Casing Dia (mm)
3.60	100	100

Equipment Competitor DP Rig

Chiselling Details

Top (m)	Base (m)	Duration (hh:mm)	Tool

Remarks

Borehole terminated at 3.50m bgl, obstruction. Backfilled with arisings.

Shift Data

GW (m bgl)	Shift	Depth (m bgl)	Remarks
	05/08/2021 08:00	0.00	Start of shif
Dry	05/08/2021 18:00	3.60	End of borehole.

pgl priority geotechnical	**Priority Geotechnical Ltd.** **Tel: 021 4631600** **www.prioritygeotechnical.ie**	**Drilled By** JOR **Logged By** EK	Borehole No. **WTP-DS043** Sheet 1 of 1

Project Name	Water Supply Project - Ground Investigation Contract - Lot 1	**Project No.** P21060_F01	**Co-ords** 572484E - 669762N	**Hole Type** DS
Location	Water Treatment Plant		**Level** 38.88 m OD	**Scale** 1:50
Client	Irish Water		**Date** 13/08/2021 - 13/08/2021	

Well Backfill	Water Strike (m bgl)	Sample and In Situ Testing: Depth (m bgl)	Type	Results	Depth (m bgl)	Level (mOD)	Legend	Stratum Description
		0.00 - 1.00	B					(TOPSOIL) Dark brown, organic slightly sandy gravelly CLAY. Sand is fine to coarse. Gravel is fine to coarse, angular to sub-rounded. TPS
		1.00 - 2.00 1.00	B SPT (C)	N=4 (2,3/1,1,1,1)	1.00	37.88		Loose, light brown, clayey very sandy GRAVEL. Sand is fine to coarse. Gravel is fine to coarse, angular to sub-angular, Limestone lithology. TLs
		2.00 - 3.00 2.00	B SPT (C)	N=7 (2,1/1,1,2,3)	2.00	36.88		Medium dense, light brown, gravelly very clayey SAND. Sand is fine to coarse. Gravel is fine to coarse, sub-angular, Limestone lithology. TLs
	▼	3.00 - 4.00 3.00	B SPT (C)	N=12 (2,2/3,3,2,4)				
					4.00	34.88		End of Borehole at 4.000m

1 2 3 4 5 6 7 8 9

Groundwater

Struck (m bgl)	Rose to (m bgl)	After (mins)	Sealed (m bgl)	Comment
3.00				

Hole Information

Depth (m bgl)	Hole Dia (mm)	Casing Dia (mm)
4.00	100	100

Equipment Competitor DP Rig

Chiselling Details

Top (m)	Base (m)	Duration (hh:mm)	Tool

Remarks

Borehole terminated at 4.0m bgl due to obstruction.

Shift Data

GW (m bgl)	Shift	Depth (m bgl)	Remarks
	13/08/2021 08:00	0.00	Start of shift.
	13/08/2021 18:00	4.00	End of borehole.

pgl priority geotechnical	**Priority Geotechnical Ltd.** **Tel: 021 4631600** **www.prioritygeotechnical.ie**	**Drilled By** JOR **Logged By** EK	Borehole No. **WTP-DS044** Sheet 1 of 1

Project Name	Water Supply Project - Ground Investigation Contract - Lot 1	**Project No.** P21060_F01	**Co-ords** 572482E - 669778N	**Hole Type** DS
Location	Water Treatment Plant		**Level** 39.03 m OD	**Scale** 1:50
Client	Irish Water		**Date** 13/08/2021 - 13/08/2021	

Well Backfill	Water Strike (m bgl)	Sample and In Situ Testing: Depth (m bgl)	Type	Results	Depth (m bgl)	Level (mOD)	Legend	Stratum Description
		0.00 - 0.70	B		0.70	38.33		(TOPSOIL) Brown, organic slightly sandy gravelly CLAY with high cobble content. Sand is fine to coarse, Gravel is fine to coarse, sub-angular, Sandstone lithology. Cobbles are 63mm to 70mm dia, sub-angular, Sandstone lithology. TPS End of Borehole at 0.700m

1 2 3 4 5 6 7 8 9

Groundwater

Struck (m bgl)	Rose to (m bgl)	After (mins)	Sealed (m bgl)	Comment
				None encountered.

Hole Information

Depth (m bgl)	Hole Dia (mm)	Casing Dia (mm)
0.70	100	100

Equipment Competitor DP Rig

Chiselling Details

Top (m)	Base (m)	Duration (hh:mm)	Tool

Remarks

Borehole terminated at 0.70m bgl due to obstruction. Backfilled with arisings. Borehole relocated to WTP-DS044A.

Shift Data

GW (m bgl)	Shift	Depth (m bgl)	Remarks
	13/08/2021 08:00	0.00	Start of shift.
Dry	13/08/2021 18:00	0.70	End of borehole.

Priority Geotechnical Ltd. Tel: 021 4631600 www.prioritygeotechnical.ie	Drilled By: JOR Logged By: EK	Borehole No. **WTP-DS044A** Sheet 1 of 1

Project Name	Water Supply Project - Ground Investigation Contract - Lot 1	**Project No.** P21060_F01	**Co-ords** 572481E - 669775N	**Hole Type** DS
Location	Water Treatment Plant		**Level** 39.03 m OD	**Scale** 1:50
Client	Irish Water		**Date** 13/08/2021 - 13/08/2021	

Well Backfill	Water Strike (m bgl)	Sample and In Situ Testing: Depth (m bgl)	Type	Results	Depth (m bgl)	Level (mOD)	Legend	Stratum Description
					0.55	38.48		(TOPSOIL) Brown, organic clayey very gravelly SAND with low cobble content. Sand is fine to coarse. Gravel is fine to coarse, sub-angular to sub-rounded, Sandstone lithology. Cobbles are 63mm to 80mm dia, sub-angular, Sandstone lithology. TPS End of Borehole at 0.550m

1 2 3 4 5 6 7 8 9

Groundwater

Struck (m bgl)	Rose to (m bgl)	After (mins)	Sealed (m bgl)	Comment
				None encountered.

Hole Information

Depth (m bgl)	Hole Dia (mm)	Casing Dia (mm)
0.55	100	100

Equipment Competitor DP Rig

Chiselling Details

Top (m)	Base (m)	Duration (hh:mm)	Tool

Remarks

Borehole terminated at 0.55m bgl due to obstruction. Backfilled with arisings. Borehole relocated to WTP-DS044B.

Shift Data

GW (m bgl)	Shift	Depth (m bgl)	Remarks
	13/08/2021 08:00	0.00	Start of shift.
Dry	13/08/2021 18:00	0.55	End of borehole.

pgl priority geotechnical	**Priority Geotechnical Ltd.** **Tel: 021 4631600** **www.prioritygeotechnical.ie**	**Drilled By** JOR **Logged By** EK	Borehole No. **WTP-DS044B** Sheet 1 of 1

Project Name	Water Supply Project - Ground Investigation Contract - Lot 1	**Project No.** P21060_F01	**Co-ords** 572480E - 669772N	**Hole Type** DS
Location	Water Treatment Plant		**Level** 39.03 m OD	**Scale** 1:50
Client	Irish Water		**Date** 13/08/2021 - 13/08/2021	

Well Backfill	Water Strike (m bgl)	Sample and In Situ Testing: Depth (m bgl)	Type	Results	Depth (m bgl)	Level (mOD)	Legend	Stratum Description
		0.00 - 0.80	B		0.80	38.23		(TOPSOIL) Brown, slightly sandy gravelly CLAY with low cobble content. Sand is fine to coarse. Gravel is fine to coarse, angular to sub-rounded, Sandstone lithology. Cobbles are 63mm to 84mm dia, sub-angular to sub-rounded, Sandstone lithology. TLs End of Borehole at 0.800m

1 2 3 4 5 6 7 8 9

Groundwater

Struck (m bgl)	Rose to (m bgl)	After (mins)	Sealed (m bgl)	Comment
				None encountered.

Hole Information

Depth (m bgl)	Hole Dia (mm)	Casing Dia (mm)
0.80	100	100

Equipment Competitor DP Rig

Chiselling Details

Top (m)	Base (m)	Duration (hh:mm)	Tool

Remarks

Borehole terminated at 0.80m bgl due to obstruction. Backfilled with arisings.

Shift Data

GW (m bgl)	Shift	Depth (m bgl)	Remarks
	13/08/2021 08:00	0.00	Start of shift.
Dry	13/08/2021 18:00	0.80	End of borehole.

APPENDIX 3C TRIAL PIT RECORDS

Type	Quantity, Nr.	Depth Range, m bgl	Comment
Trial Pit Records	95	0.30 – 4.60	WTP-TP001, WTP-TP002, WTP-TP003, WTP-TP004, WTP-TP005, WTP-TP006, WTP-TP007, WTP-TP008, WTP-TP009, WTP-TP010, WTP-TP011, WTP-TP012, WTP-TP013, WTP-TP014, WTP-TP015, WTP-TP016, WTP-TP017, WTP-TP018, WTP-TP019, WTP-TP020, WTP-TP021, WTP-TP022, WTP-TP023, WTP-TP024, WTP-TP025, WTP-TP026, WTP-TP027, WTP-TP028, WTP-TP029, WTP-TP030, WTP-TP031, WTP-TP032, WTP-TP033, WTP-TP034, WTP-TP035, WTP-TP036, WTP-TP037, WTP-TP038, WTP-TP039, WTP-TP040, WTP-TP041, WTP-TP042, WTP-TP043, WTP-TP044, WTP-TP045, WTP-TP046, WTP-TP047, WTP-TP048, WTP-TP049, WTP-TP050, WTP-TP051, WTP-TP052, WTP-TP053, WTP-TP053A, WTP-TP053B, WTP-TP054, WTP-TP055, WTP-TP056, WTP-TP057, WTP-TP058, WTP-TP059, WTP-TP060, WTP-TP061, WTP-TP062, WTP-TP063, WTP-TP064, WTP-TP064A, WTP-TP065, WTP-TP066, WTP-TP067, WTP-TP069, WTP-TP070, WTP-TP071, WTP-TP072, WTP-TP073, WTP-TP074, WTP-TP075, WTP-TP075A, WTP-TP076, WTP-TP077, WTP-TP078, WTP-TP079, WTP-TP080, WTP-TP081, WTP-TP082, WTP-TP083, WTP-TP084, WTP-TP085, WTP-TP086, WTP-TP087, WTP-TP091, WTP-TP119 & WTP-TP120. WTP-INF001 & WTP-INF002

Location	Easting	Northing	Ground Level (mOD)	Final Depth (m bgl)	Date Start (dd/mm/yyyy)
WTP-INF001	572322.98	670411.29	40.59	2.00	12/07/2021
WTP-INF002	572377.76	670389.70	40.97	2.00	12/07/2021
WTP-TP001	571862.98	670787.77	49.24	3.30	07/07/2021
WTP-TP002	571907.03	670749.30	47.35	4.50	07/07/2021
WTP-TP003	571862.82	670722.70	53.17	4.50	07/07/2021
WTP-TP004	571923.58	670726.40	47.17	3.90	13/07/2021
WTP-TP005	571872.52	670659.01	54.74	3.70	07/07/2021
WTP-TP006	571839.83	670576.55	57.65	4.50	07/07/2021
WTP-TP007	571826.33	670513.59	58.76	4.50	07/07/2021
WTP-TP008	571875.99	670485.29	52.09	2.90	06/07/2021

Location	Easting	Northing	Ground Level (mOD)	Final Depth (m bgl)	Date Start (dd/mm/yyyy)
WTP-TP009	571917.32	670475.89	49.12	4.50	06/07/2021
WTP-TP010	571914.06	670508.06	49.89	4.50	06/07/2021
WTP-TP011	571905.64	670545.46	51.66	3.30	06/07/2021
WTP-TP012	571908.26	670611.68	51.76	4.50	07/07/2021
WTP-TP013	571941.65	670693.72	47.62	4.50	05/07/2021
WTP-TP014	571987.33	670714.38	45.34	4.50	05/07/2021
WTP-TP015	571987.99	670760.60	44.48	4.00	03/08/2021
WTP-TP016	571993.75	670811.99	43.56	3.80	14/07/2021
WTP-TP017	572045.78	670825.48	44.76	4.50	14/07/2021
WTP-TP018	572116.29	670902.25	46.13	4.00	15/07/2021
WTP-TP019	572184.09	670891.39	48.70	4.50	15/07/2021
WTP-TP020	572131.81	670814.29	46.87	4.50	15/07/2021
WTP-TP021	572041.18	670743.79	45.40	4.50	14/07/2021
WTP-TP022	572021.97	670663.33	44.51	2.80	29/07/2021
WTP-TP023	571970.52	670664.18	46.69	4.50	05/07/2021
WTP-TP024	571958.03	670613.19	48.25	4.50	05/07/2021
WTP-TP025	571946.79	670538.53	48.80	4.50	06/07/2021
WTP-TP026	571982.87	670483.85	45.46	4.50	06/07/2021
WTP-TP027	571994.19	670564.96	46.35	4.50	05/07/2021
WTP-TP028	572050.62	670462.65	43.64	4.50	08/07/2021
WTP-TP029	572057.19	670560.96	44.45	4.00	06/07/2021
WTP-TP030	572085.93	670642.00	45.22	4.50	30/07/2021
WTP-TP031	572111.00	670730.00	47.13	4.50	14/07/2021
WTP-TP032	572187.13	670807.85	48.56	4.50	16/07/2021
WTP-TP033	572249.69	670877.49	50.62	4.00	15/07/2021
WTP-TP034	572159.01	670755.03	47.23	4.60	03/08/2021
WTP-TP035	572145.90	670673.76	46.18	4.00	29/07/2021
WTP-TP036	572168.26	670646.28	46.28	4.50	04/08/2021
WTP-TP037	572128.22	670583.49	44.83	4.50	29/07/2021
WTP-TP038	572107.77	670487.92	44.14	4.00	08/07/2021
WTP-TP039	572108.20	670458.04	44.22	4.00	08/07/2021
WTP-TP040	572146.15	670430.92	43.43	4.50	08/07/2021
WTP-TP041	572157.52	670472.37	43.96	4.50	08/07/2021
WTP-TP042	572172.26	670502.39	44.70	4.50	08/07/2021
WTP-TP043	572189.10	670517.91	45.09	4.50	29/07/2021
WTP-TP044	572181.82	670578.42	45.80	4.50	30/07/2021
WTP-TP045	572186.51	670603.13	46.18	4.50	29/07/2021
WTP-TP046	572202.54	670662.14	47.70	4.50	04/08/2021
WTP-TP047	572208.28	670693.64	48.46	4.50	03/08/2021
WTP-TP048	572230.19	670767.61	50.69	3.10	16/07/2021
WTP-TP049	572262.88	670756.36	52.48	4.50	16/07/2021
WTP-TP050	572253.00	670787.82	51.84	4.50	16/07/2021
WTP-TP051	572317.08	670860.09	54.82	4.20	19/07/2021

Location	Easting	Northing	Ground Level (mOD)	Final Depth (m bgl)	Date Start (dd/mm/yyyy)
WTP-TP052	572319.69	670798.55	55.15	3.90	16/07/2021
WTP-TP053	572290.01	670763.63	53.05	0.50	19/07/2021
WTP-TP053A	572292.87	670758.97	53.27	0.50	20/07/2021
WTP-TP053B	572296.19	670754.07	53.75	4.10	20/07/2021
WTP-TP054	572321.49	670721.17	56.33	4.50	20/07/2021
WTP-TP055	572307.00	670678.34	54.55	3.90	20/07/2021
WTP-TP056	572274.74	670660.42	51.81	4.00	21/07/2021
WTP-TP057	572309.14	670634.30	52.98	4.00	26/07/2021
WTP-TP058	572247.16	670610.79	49.12	3.60	04/08/2021
WTP-TP059	572293.30	670564.98	49.03	3.80	26/07/2021
WTP-TP060	572249.87	670552.10	47.77	4.00	26/07/2021
WTP-TP061	572210.51	670504.56	44.86	4.00	29/07/2021
WTP-TP062	572207.10	670460.76	43.76	4.50	09/07/2021
WTP-TP063	572249.07	670408.42	41.26	3.50	09/07/2021
WTP-TP064	572258.71	670455.66	43.42	0.30	09/07/2021
WTP-TP064A	572258.70	670452.14	43.42	4.10	09/07/2021
WTP-TP065	572238.01	670507.33	45.50	3.80	29/07/2021
WTP-TP066	572345.12	670736.55	58.49	4.00	19/07/2021
WTP-TP067	572379.18	670754.62	60.18	3.70	19/07/2021
WTP-TP069	572408.74	670678.67	55.52	3.60	20/07/2021
WTP-TP070	572389.27	670669.09	55.67	3.90	19/07/2021
WTP-TP071	572372.56	670622.42	52.00	4.50	20/07/2021
WTP-TP072	572439.32	670601.96	47.14	4.50	27/07/2021
WTP-TP073	572334.94	670517.52	45.75	4.50	27/07/2021
WTP-TP074	572357.40	670503.48	44.65	4.50	27/07/2021
WTP-TP075	572346.43	670467.12	41.84	0.30	28/07/2021
WTP-TP075A	572341.69	670466.90	41.71	4.50	28/07/2021
WTP-TP076	572295.91	670418.30	40.51	4.50	09/07/2021
WTP-TP077	572316.90	670455.79	42.18	3.80	28/07/2021
WTP-TP078	572345.83	670387.42	40.81	3.50	12/07/2021
WTP-TP079	572405.59	670442.72	41.79	3.00	28/07/2021
WTP-TP080	572358.53	670561.71	48.13	4.50	21/07/2021
WTP-TP081	572408.15	670584.34	47.95	3.50	27/07/2021
WTP-TP082	572437.01	670561.35	44.76	4.50	27/07/2021
WTP-TP083	572412.80	670525.04	43.38	4.50	27/07/2021
WTP-TP084	572425.00	670498.00	43.53	4.50	27/07/2021
WTP-TP085	572416.83	670417.59	41.85	3.50	28/07/2021
WTP-TP086	572374.49	670438.67	41.51	3.00	28/07/2021
WTP-TP087	572408.69	670372.56	40.66	3.50	12/07/2021
WTP-TP091	572489.48	669904.20	37.41	3.50	05/08/2021
WTP-TP119	572445.66	669919.09	37.25	3.50	05/08/2021
WTP-TP120	572456.20	669885.74	37.33	3.80	05/08/2021

Priority Geotechnical Ltd.
Tel: 021 4631600
Fax: 021 4638690
www.prioritygeotechnical.ie

Trial Pit No
WTP-INF001
Sheet 1 of 1

Project Name: Water Supply Project - Ground Investigation Contract - Lot 1	**Project No.** P21060_F01	**Co-ords:** 572323E - 670411N **Level:** 40.59m OD	**Date** 12/07/2021
Location: Water Treatment Plant	**Dimensions (m):** 2.50 × 0.70		**Scale** 1:25
Client: Irish Water	**Depth:** 2.00m BGL		**Logged** AO

Water Strike & Backfill	Samples & In Situ Testing: Depth (m)	Type	Results	Depth (m)	Level (m OD)	Legend	Stratum Description
				0.30	40.29		(TOPSOIL) Firm, dark brown, organic slightly sandy SILT with rootlets. Sand is fine to coarse. TPS
	0.50		HVP=10kPa				Soft, brown, slightly organic slightly sandy SILT. Sand is fine to coarse. TLs
	0.50		HVP=10kPa	0.60	39.99		
	0.50		HVP=12kPa				Firm, grey with brown mottling, slightly sandy slightly gravelly CLAY. Sand is fine to coarse. Gravel is fine to coarse, sub-rounded, various lithologies. TLs
	1.00	D					
	1.00 - 1.50	B					
	1.00		HVP=20kPa				
	1.00		HVP=22kPa				
	1.00		HVP=25kPa				
▼	1.50 - 2.00	B		1.50	39.09		Grey, slightly silty gravelly SAND. Sand is fine to coarse. Gravel is fine to coarse, sub-angular to sub-rounded, various lithologies. TLs
				2.00	38.59		End of Pit at 2.000m

Stability: Moderate.
Plant: 12t tracked excavator.
Backfill: Arisings.

Groundwater: 1.50m - 2.00m: Trickle flow rate.

Remarks: Pit terminated at 2.00m bgl, required depth. Infiltration test carried out in pit. Hand vane test carried out at 0.50m & 1.00m bgl using 19mm blade.

Priority Geotechnical Ltd.
Tel: 021 4631600
Fax: 021 4638690
www.prioritygeotechnical.ie

Trial Pit No
WTP-INF002
Sheet 1 of 1

Project Name: Water Supply Project - Ground Investigation Contract - Lot 1	**Project No.** P21060_F01	**Co-ords:** 572378E - 670390N **Level:** 40.97m OD	**Date** 12/07/2021
Location: Water Treatment Plant	**Dimensions (m):** 2.30 × 0.70		**Scale** 1:25
Client: Irish Water	**Depth:** 2.00m BGL		**Logged** AO

Water Strike & Backfill	Samples & In Situ Testing: Depth (m)	Type	Results	Depth (m)	Level (m OD)	Legend	Stratum Description
							(TOPSOIL) Firm, brown, slightly sandy SILT with rootlets. TPS
				0.30	40.67		Soft, brown, slightly organic slightly sandy SILT. Sand is fine to medium. TLs
	0.50		HVP=10kPa				
	0.50		HVP=15kPa				
	0.50		HVP=20kPa	0.60	40.37		
	0.60 - 1.00	B					Firm, grey with brown mottling, slightly sandy slightly gravelly SILT with occasional organic material. Sand is fine to coarse. Gravel is fine to coarse, sub-rounded, various lithologies. TLs
	1.00	D					
	1.00		HVP=26kPa				
	1.00		HVP=30kPa				
	1.00		HVP=32kPa				
▼	1.60 - 2.00	B		1.60	39.37		Grey, silty gravelly SAND. Sand is fine to coarse. Gravel is fine to coarse, sub-angular to sub-rounded, various lithologies. TLs
				2.00	38.97		End of Pit at 2.000m

Stability: Moderate.
Plant: 12t tracked excavator.
Backfill: Arisings.

Groundwater: 1.60m: Trickle flow rate. Rose to 1.50m after 20mins.

Remarks: Pit terminated at 2.00m bgl, required depth. Infiltration test carried out in pit. Hand vane test carried out at 0.50m & 1.00m bgl using 19mm blade.

Priority Geotechnical Ltd.
Tel: 021 4631600
Fax: 021 4638690
www.prioritygeotechnical.ie

Trial Pit No
WTP-TP001
Sheet 1 of 1

Project Name: Water Supply Project - Ground Investigation Contract - Lot 1	**Project No.** P21060_F01	**Co-ords:** 571863E - 670788N **Level:** 49.24m OD	**Date** 07/07/2021
Location: Water Treatment Plant		**Dimensions (m):** 4.80 × 0.80 **Depth:** 3.30m BGL	**Scale** 1:25
Client: Irish Water			**Logged** AO

Water Strike & Backfill	Samples & In Situ Testing: Depth (m)	Type	Results	Depth (m)	Level (m OD)	Legend	Stratum Description
				0.30	48.94		(TOPSOIL) Firm, brown, sandy organic SILT with rootlets. TPS
	0.50 - 0.90	B					Brown, silty slightly gravelly SAND. Sand is fine to coarse. Gravel is fine to coarse, angular to sub-rounded, Limestone lithology. TLs
				0.90	48.34		Firm, dark brown, slightly sandy slightly gravelly CLAY with low cobble content. Sand is fine to coarse. Gravel is sub-rounded, Limestone lithology. Cobbles are sub-rounded, Limestone lithology. TLs
	1.50	D					
	1.50 - 2.00	B					
				2.00	47.24		Very stiff, brown, slightly sandy slightly gravelly CLAY with medium cobble content. Sand is fine to coarse. Gravel is fine to coarse, angular to sub-rounded, various lithologies. Cobbles are angular to sub-rounded, various lithologies. TLs
	2.50 - 3.00	B					
	3.00	D					
				3.30	45.94		End of Pit at 3.300m

Stability: Good.
Plant: 12t tracked excavator.
Backfill: Arisings.

Groundwater: None encountered.

Remarks: Trial pit terminated at 3.30m bgl, unable to progress in very stiff strata. Unable to carry out hand vanes at 0.50m and 1.00m bgl due to unsuitable material.

Priority Geotechnical Ltd.
Tel: 021 4631600
Fax: 021 4638690
www.prioritygeotechnical.ie

Trial Pit No
WTP-TP002
Sheet 1 of 1

Project Name: Water Supply Project - Ground Investigation Contract - Lot 1	**Project No.** P21060_F01	**Co-ords:** 571907E - 670749N **Level:** 47.35m OD	**Date** 07/07/2021
Location: Water Treatment Plant		**Dimensions (m):** 4.90 x 0.80 **Depth:** 4.50m BGL	**Scale** 1:25
Client: Irish Water			**Logged** AO

Water Strike & Backfill	Samples & In Situ Testing: Depth (m)	Type	Results	Depth (m)	Level (m OD)	Legend	Stratum Description
							(TOPSOIL) Firm, brown, sandy SILT with high rootlet content. Sand is fine to coarse. TPS
	0.50 - 1.00	B		0.50	46.85		Brown, silty gravelly SAND. Sand is fine to coarse. Gravel is angular to sub-angular, Limestone lithology. TLs
				1.00	46.35		Firm to stiff, brown with grey mottling, slightly sandy slightly gravelly CLAY with low cobble content. Sand is fine to coarse. Gravel is fine to coarse, sub-rounded, Limestone lithology. Cobbles are sub-rounded, Limestone lithology. TLs
▼	1.50 1.50 - 2.00	D B					
	2.60 - 3.00	B		2.60	44.75		Stiff becoming very stiff, brown, slightly sandy slightly gravelly CLAY with medium cobble content and low boulder content. Sand is fine to coarse. Gravel is fine to coarse, sub-rounded, Limestone lithology. Limestone lithology. Boulders are angular, 200-300mm dia. TLs
	3.00	D					
	3.50 - 4.00	B					
	4.00	D					
				4.50	42.85		End of Pit at 4.500m

1
2
3
4
5

Stability: Good to poor (1.80m - 2.40m).
Plant: 12t tracked excavator.
Backfill: Arisings.

Groundwater: 1.80m - 2.40m: 'Damp' material.

Remarks: Trial pit terminated at 4.50m bgl, required depth. Unable to carry out hand vane tests at 0.50m bgl and 1.00m bgl due to unsuitable material.

Priority Geotechnical Ltd.
Tel: 021 4631600
Fax: 021 4638690
www.prioritygeotechnical.ie

Trial Pit No
WTP-TP003
Sheet 1 of 1

Project Name: Water Supply Project - Ground Investigation Contract - Lot 1	**Project No.** P21060_F01	**Co-ords:** 571863E - 670723N **Level:** 53.17m OD	**Date** 07/07/2021
Location: Water Treatment Plant		**Dimensions (m):** 4.80 × 0.80 **Depth:** 4.50m BGL	**Scale** 1:25
Client: Irish Water			**Logged** AO.

Water Strike & Backfill	Samples & In Situ Testing: Depth (m)	Type	Results	Depth (m)	Level (m OD)	Legend	Stratum Description
				0.35	52.82		(TOPSOIL) Firm, brown, sandy SILT with high rootlet content. Sand is fine to coarse. TPS
	0.50 - 0.70	B		0.70	52.47		Orange brown, silty gravelly SAND. Sand is fine to coarse. Gravel is fine to coarse, angular to sub-rounded, various lithologies. TLs
	1.00 - 1.50	B					Stiff, brown with grey mottling, slightly sandy slightly gravelly CLAY with low cobble content. Sand is fine to coarse, Gravel is fine to coarse, angular to sub-rounded, Siltstone and Limestone lithology. Cobbles are sub-rounded, Limestone lithology. TLs
	1.50	D					
	2.00 - 2.50	B					
	2.50	D					
				3.00	50.17		Very stiff, brown with grey mottling, slightly sandy slightly gravelly CLAY with medium cobble content and low boulder content. Sand is fine to coarse, Gravel is fine to coarse, angular to sub-rounded, Siltstone and Limestone lithology. Cobbles are sub-rounded, Limestone lithology. Boulders are sub-rounded, 200-400mm dia., Limestone lithology. TLs
	4.00	D					
	4.00 - 4.50	B					
				4.50	48.67		End of Pit at 4.500m

1 2 3 4 5

Stability: Good.
Plant: 12t tracked excavator.
Backfill: Arisings.

Groundwater: None encountered.

Remarks: Trial pit terminated at 4.50m bgl, required depth. Unable to carry out hand vane tests at 0.50m bgl and 1.00m bgl, unsuitable material.

Priority Geotechnical Ltd.
Tel: 021 4631600
Fax: 021 4638690
www.prioritygeotechnical.ie

Trial Pit No
WTP-TP004
Sheet 1 of 1

Project Name: Water Supply Project - Ground Investigation Contract - Lot 1	**Project No.** P21060_F01	**Co-ords:** 571924E - 670726N **Level:** 47.17m OD	**Date** 13/07/2021
Location: Water Treatment Plant		**Dimensions (m):** 5.20 × 0.80 **Depth:** 3.90m BGL	**Scale** 1:25
Client: Irish Water			**Logged** AO

Water Strike & Backfill	Samples & In Situ Testing: Depth (m)	Type	Results	Depth (m)	Level (m OD)	Legend	Stratum Description
				0.20	46.97		(TOPSOIL) Firm, dark brown, organic, slightly sandy slightly gravelly CLAY with rootlets. Sand is fine to medium. Gravel is fine to coarse, sub-rounded, Limestone lithology. TPS
	0.50 - 1.00	B		0.40	46.77		Firm to stiff, light brown with grey mottling, slightly sandy slightly gravelly CLAY with occasional rootlets. Sand is fine to coarse. Gravel is fine to coarse, sub-rounded, Limestone lithology. TLs
	1.00	D					Stiff, orange brown with grey mottling, slightly sandy slightly gravelly CLAY with low cobble content. Sand is fine to coarse. Gravel is fine to coarse, sub-rounded, Limestone and Sandstone lithology. Cobbles are sub-rounded, Limestone lithology. TLs
	1.50 1.50 - 1.80	D B					
				1.80	45.37		Stiff, brown, slightly sandy slightly gravelly CLAY with medium cobble content and low boulder content. Sand is fine to coarse. Gravel is fine to coarse, sub-angular to sub-rounded, Limestone and Sandstone lithology. Cobbles are sub-rounded, Limestone and Sandstone lithology. Boulders are 200-300mm dia., Limestone and Sandstone lithology. TLs
	2.50 2.50 - 3.00	D B					
	3.50 3.50 - 3.90	D B					
				3.90	43.27		End of Pit at 3.900m

1 2 3 4 5

Stability: Good.
Plant: 12t tracked excavator.
Backfill: Arisings.

Groundwater: None encountered

Remarks: Trial pit terminated at 3.90m bgl, suspected boulder obstruction. Unable to carry out hand vane tests at 0.50m & 1.00m, soils too stiff.

Priority Geotechnical Ltd.
Tel: 021 4631600
Fax: 021 4638690
www.prioritygeotechnical.ie

Trial Pit No
WTP-TP005
Sheet 1 of 1

Project Name: Water Supply Project - Ground Investigation Contract - Lot 1	**Project No.** P21060_F01	**Co-ords:** 571873E - 670659N **Level:** 54.74m OD	**Date** 07/07/2021
Location: Water Treatment Plant		**Dimensions (m):** 5.00 × 0.80 **Depth:** 3.70m BGL	**Scale** 1:25
Client: Irish Water			**Logged** AO

Water Strike & Backfill	Samples & In Situ Testing: Depth (m)	Type	Results	Depth (m)	Level (m OD)	Legend	Stratum Description
				0.30	54.44		(TOPSOIL) Firm, brown, sandy SILT. Sand is fine to medium. TPS
	0.50 - 1.00	B					Stiff to very stiff, brown with grey mottling, slightly sandy slightly gravelly CLAY with low cobble content. Sand is fine to coarse, Gravel is fine to coarse, sub-rounded, Limestone lithology. Cobbles are sub-rounded, Limestone lithology. TLs
	1.00	D					
	2.00	D					
	2.00 - 2.50	B					
				2.50	52.24		Very stiff, brown, slightly sandy slightly gravelly CLAY with low cobble content and low boulder content. Sand is fine to coarse, Gravel is fine to coarse, sub-rounded, Limestone lithology. Cobbles are sub-rounded, 63-200mm dia., Limestone lithology. Boulders are 200-300mm dia., Limestone lithology. TLs
	3.00	D					
	3.00 - 3.50	B					
				3.70	51.04		End of Pit at 3.700m

1
2
3
4
5

Stability: Good.
Plant: 12t tracked excavator.
Backfill: Arisings.

Groundwater: None encountered.

Remarks: Trial pit terminated at 3.70m bgl, unable to progress in very stiff strata. Unable to carry out hand vanes at 0.50m bgl and 1.00m bgl, unsuitable material.

Priority Geotechnical Ltd.
Tel: 021 4631600
Fax: 021 4638690
www.prioritygeotechnical.ie

Trial Pit No
WTP-TP006
Sheet 1 of 1

Project Name: Water Supply Project - Ground Investigation Contract - Lot 1	**Project No.** P21060_F01	**Co-ords:** 571840E - 670577N **Level:** 57.65m OD	**Date** 07/07/2021
Location: Water Treatment Plant		**Dimensions (m):** 3.80 x 0.90 **Depth:** 4.50m BGL	**Scale** 1:25
Client: Irish Water			**Logged** SR

Water Strike & Backfill	Samples & In Situ Testing: Depth (m)	Type	Results	Depth (m)	Level (m OD)	Legend	Stratum Description
				0.40	57.25		(TOPSOIL) Firm, brown, slightly sandy slightly gravelly CLAY. Sand is fine to coarse. Gravel is fine to coarse, sub-angular to sub-rounded. TPS
	0.50 0.50	B D					Stiff, brown grey with orange mottling, slightly sandy gravelly CLAY with high cobble content and high boulder content. Sand is fine to coarse. Gravel is fine to coarse, angular to sub-angular. Cobbles are sub-angular to sub-rounded, Sandstone lithology. Boulders are 200-300mm dia. Sandstone lithology. TLs
				1.00	56.65		Firm, brown, slightly sandy slightly gravelly CLAY with medium cobble content. Sand is fine to coarse. Gravel is fine to coarse, angular to sub-rounded. Cobbles are sub-angular to sub-rounded, 100mm dia., Sandstone lithology. TLs
	1.50 1.50	B D					
	2.50 2.50	B D					
				2.80	54.85		Brown grey, slightly gravelly SAND. Sand is fine to coarse. Gravel is fine to coarse, sub-angular to sub-rounded, Sandstone lithology. TLs
▼	3.50 3.50	B D					
				4.50	53.15		End of Pit at 4.500m

1 2 3 4 5

Stability: Good.
Plant: 12t tracked excavator.
Backfill: Arisings.

Groundwater: 3.50m: Trickle flow rate.

Remarks: Trial pit terminated at 4.50m bgl, required depth. Unable to carry out hand vane at 0.50m due to unsuitable material, too coarse., Unable drive in hand vane at 1.00m bgl in stiff soils.

Priority Geotechnical Ltd.
Tel: 021 4631600
Fax: 021 4638690
www.prioritygeotechnical.ie

Trial Pit No
WTP-TP007
Sheet 1 of 1

Project Name: Water Supply Project - Ground Investigation Contract - Lot 1	**Project No.** P21060_F01	**Co-ords:** 571826E - 670514N **Level:** 58.76m OD	**Date** 07/07/2021
Location: Water Treatment Plant		**Dimensions (m):** 3.90 / 0.90 **Depth:** 4.50m BGL	**Scale** 1:25
Client: Irish Water			**Logged** SR

Water Strike & Backfill	Samples & In Situ Testing: Depth (m)	Type	Results	Depth (m)	Level (m OD)	Legend	Stratum Description
				0.40	58.36		(TOPSOIL) Firm, slightly sandy gravelly SILT with medium cobble content. Sand is fine to coarse. Gravel is fine to coarse, sub-angular to rounded. Cobbles are sub-angular to rounded, 63-100mm dia. TPS
	0.50 0.50	B D					Stiff, brown grey with orange mottling, slightly sandy gravelly CLAY with medium cobble content and medium boulder content. Sand is fine to coarse. Gravel is fine to coarse, sub-angular, Limestone lithology. Cobbles are sub-angular to rounded, Limestone lithology. Boulders are sub-angular, 200-400mm dia., Limestone lithology. TLs
				0.90	57.86		Stiff, brown, slightly sandy gravely CLAY with medium cobble content and medium boulder content. Sand is fine to coarse. Gravel is fine to coarse, angular to sub-rounded. Cobbles are sub-angular to rounded, Limestone lithology. Boulders are sub-angular to rounded, 200-500mm dia., Limestone lithology. TLs
	1.50 1.50	B D					
	2.50 2.50	B D					
	3.50 3.50	B D					
				4.50	54.26		End of Pit at 4.500m

1 2 3 4 5

Stability: Good.
Plant: 12t tracked excavator.
Backfill: Arisings.

Groundwater: None encountered.

Remarks: Trial pit terminated at 4.50m bgl, required depth. Unable to carry out hand vanes at 0.50m bgl and 1.00m bgl, unsuitable material.

Priority Geotechnical Ltd.
Tel: 021 4631600
Fax: 021 4638690
www.prioritygeotechnical.ie

Trial Pit No
WTP-TP008
Sheet 1 of 1

Project Name: Water Supply Project - Ground Investigation Contract - Lot 1	**Project No.** P21060_F01	**Co-ords:** 571876E - 670485N **Level:** 52.09m OD	**Date** 06/07/2021
Location: Water Treatment Plant		**Dimensions (m):** 4.80 × 0.80 **Depth:** 2.90m BGL	**Scale** 1:25
Client: Irish Water			**Logged** AO

Water Strike & Backfill	Samples & In Situ Testing: Depth (m)	Type	Results	Depth (m)	Level (m OD)	Legend	Stratum Description
				0.20	51.89		(TOPSOIL) Firm, brown, organic slightly sandy CLAY. Sand is fine to coarse. TPS
				0.40	51.69		Firm, grey, slightly organic slightly sandy slightly gravelly CLAY. Sand is fine to coarse. Gravel is fine to coarse, sub-rounded, Limestone lithology. TLs
	1.00	D					Stiff, brown with grey mottling, slight sandy slightly gravelly CLAY with low cobble content. Sand is fine to coarse. Gravel is fine to coarse, sub-rounded, Limestone lithology. Cobbles are sub-rounded, Limestone lithology. TLs
	1.00 - 1.50	B					
	1.00		HVP=72kPa				
	1.00		HVP=80kPa				
	1.00		HVP=85kPa				
	2.00	D					
	2.00 - 2.40	B					
	2.40 - 2.90	B		2.40	49.69		Stiff, brown, slightly sandy slightly gravelly CLAY with low cobble content. Sand is fine to coarse. Gravel is fine to coarse, sub-rounded, Limestone lithology. Cobbles are sub-rounded, Limestone lithology. TLs
	2.90	D		2.90	49.19		End of Pit at 2.900m

Stability: Good.
Plant: 12t tracked excavator.
Backfill: Arisings.

Groundwater: None encountered.

Remarks: Trial pit terminated at 2.90m bgl, suspected large boulder obstruction. Unable to carry out hand vane test at 0.50m bgl, material unsuitable. Hand vane carried out at 1.00m bgl using 19mm blade.

Priority Geotechnical Ltd.
Tel: 021 4631600
Fax: 021 4638690
www.prioritygeotechnical.ie

Trial Pit No
WTP-TP009
Sheet 1 of 1

Project Name: Water Supply Project - Ground Investigation Contract - Lot 1	**Project No.** P21060_F01	**Co-ords:** 571917E - 670476N **Level:** 49.12m OD	**Date** 06/07/2021
Location: Water Treatment Plant	**Dimensions (m):** 4.80 × 0.80		**Scale** 1:25
Client: Irish Water	**Depth:** 4.50m BGL		**Logged** AO.

Water Strike & Backfill	Samples & In Situ Testing: Depth (m)	Type	Results	Depth (m)	Level (m OD)	Legend	Stratum Description
				0.20	48.92		(TOPSOIL) Firm, brown, organic slightly sandy CLAY with rootlets. TPS
				0.40	48.72		Firm, light brown grey mottling, slightly organic slightly sandy CLAY. TLs
	0.50 - 1.00	B					Stiff, brown, slightly sandy slightly gravelly CLAY with low cobble content. Sand is fine to coarse, Gravel is fine to coarse, sub-rounded, Limestone lithology. Cobbles are sub-rounded, Limestone lithology. TLs
	0.80		HVP=86kPa				
	0.80		HVP=88kPa				
	0.80		HVP=90kPa				
	1.00	D					
	1.50 - 2.00	B					
	1.80	D					
				2.00	47.12		Soft to stiff, grey brown, slightly sandy slightly gravelly CLAY with medium cobble content. Sand is fine to coarse. Gravel is fine to coarse, sub-rounded, Limestone lithology. Cobbles are sub-rounded. Sand lenses described as grey, fine to coarse. TLs
	2.50	D					*2.00m - 3.20m: 'Damp' material.*
	2.50 - 3.00	B					*2.00m - 3.50m: Strata contains Grey, Sand lenses. Sand is fine to coarse.*
				3.50	45.62		Stiff, brown, slightly sandy slightly gravelly CLAY with medium cobble content. Sand is fine to coarse. Gravel is fine to coarse, sub-rounded, Limestone lithology. Cobbles are sub-rounded, Limestone lithology. TLs
	4.00 - 4.50	B					
	4.50	D		4.50	44.62		End of Pit at 4.500m

1 2 3 4 5

Stability: Good.
Plant: 12t tracked excavator.
Backfill: Arisings.

Groundwater: None encountered.

Remarks: Trial pit terminated at 4.50m bgl, required depth. Hand vane test carried out at 0.80m bgl using 19mm blade.

Priority Geotechnical Ltd.
Tel: 021 4631600
Fax: 021 4638690
www.prioritygeotechnical.ie

Trial Pit No
WTP-TP010
Sheet 1 of 1

Project Name: Water Supply Project - Ground Investigation Contract - Lot 1	**Project No.** P21060_F01	**Co-ords:** 571914E - 670508N **Level:** 49.89m OD	**Date** 06/07/2021
Location: Water Treatment Plant		**Dimensions (m):** 4.80 x 0.80 **Depth:** 4.50m BGL	**Scale** 1:25
Client: Irish Water			**Logged** AO

Water Strike & Backfill	Samples & In Situ Testing: Depth (m)	Type	Results	Depth (m)	Level (m OD)	Legend	Stratum Description
				0.30	49.59		(TOPSOIL) Brown, organic slightly sandy CLAY with high rootlet content. TPS
				0.60	49.29		Stiff, light brown, slightly sandy CLAY with occasional rootlets. Sand is fine to coarse. TLs
	1.00 1.00 - 1.50	D B					Stiff, brown with gey mottling, slightly sandy slightly gravelly CLAY with low cobble content and low boulder content. Sand is fine to coarse. Gravel is fine to coarse, sub-rounded, Limestone lithology. Cobbles are sub-rounded, 63-200mm dia., Limestone lithology. Boulders are 200-400mm dia., Limestone lithology. TLs
							1.60m - 2.20m: Locally soft and 'damp' deposits.
	2.00 2.00 - 2.20	D B					
▼				2.20	47.69		Stiff, brown, slightly sandy slightly gravelly CLAY with medium cobble content and low boulder content. Sand is fine to coarse. Gravel is fine to coarse, sub-rounded, Limestone lithology. Cobbles are sub-rounded, 63-200mm dia., Limestone lithology. Boulders are 200-400mm dia., Limestone lithology. TLs
	3.00 3.00 - 3.50	D B					
	4.00 4.00 - 4.50	D B					
				4.50	45.39		End of Pit at 4.500m

Stability: Good.
Plant: 12t tracked excavator.
Backfill: Arisings.

Groundwater: 2.20m: 'Damp' deposits.

Remarks: Trial pit terminated at 4.50m bgl, required depth. Unable to carry out hand vanes at 0.50m bgl and 1.00m bgl, strata too stiff.

Priority Geotechnical Ltd.
Tel: 021 4631600
Fax: 021 4638690
www.prioritygeotechnical.ie

Trial Pit No
WTP-TP011
Sheet 1 of 1

Project Name: Water Supply Project - Ground Investigation Contract - Lot 1	**Project No.** P21060_F01	**Co-ords:** 571906E - 670545N **Level:** 51.66m OD	**Date** 06/07/2021
Location: Water Treatment Plant	**Dimensions (m):** 4.80 × 0.80		**Scale** 1:25
Client: Irish Water	**Depth:** 3.30m BGL		**Logged** AO

Water Strike & Backfill	Samples & In Situ Testing: Depth (m)	Type	Results	Depth (m)	Level (m OD)	Legend	Stratum Description
				0.25	51.41		(TOPSOIL) Brown, organic slightly sandy CLAY. Sand is fine to coarse. TPS
	0.50	D					Stiff, light brown with grey mottling, slightly gravelly sandy CLAY. Sand is fine to coarse. Gravel is fine to coarse, sub-rounded, Limestone lithology. TLs
	0.50 - 0.80	B					
				0.80	50.86		Stiff, brown with grey mottling, slightly sandy slightly gravelly CLAY with low cobble content. Sand is fine to coarse. Gravel is fine to coarse, sub-rounded, Limestone lithology. Cobbles are sub-rounded, Limestone lithology. TLs
▼	1.60 - 2.00	B					*1.60m - 2.30m: Material becomes 'damp' and soft.*
	1.80	D					
	2.00		HVP=12kPa				
	2.00		HVP=15kPa				
	2.00		HVP=16kPa				
				2.30	49.36		Stiff, brown, slightly sandy slightly gravelly CLAY with medium cobble content and low boulder content. Sand is fine to coarse. Gravel is fine to coarse, sub-rounded, Limestone lithology. Cobbles are sub-rounded, 63-200mm dia., Limestone lithology. Boulders are 200-400mm dia., Limestone lithology. TLs
	2.50 - 3.00	B					
	3.00	D					
	3.00		HVP=70kPa				
	3.00		HVP=70kPa				
	3.00		HVP=72kPa				
				3.30	48.36		End of Pit at 3.300m

1
2
3
4
5

Stability: Moderate.
Plant: 12t tracked excavator.
Backfill: Arisings.

Groundwater: 1.60m - 2.30m: 'damp' material.

Remarks: Trial pit terminated at 3.30m bgl, boulder obstruction. Unable to carry out hand vane at 0.50m & 1.00m, strata too stiff. Hand vane carried out at 2.00m bgl and 3.00m bgl using 19mm blade.

Priority Geotechnical Ltd.
Tel: 021 4631600
Fax: 021 4638690
www.prioritygeotechnical.ie

Trial Pit No
WTP-TP012
Sheet 1 of 1

Project Name: Water Supply Project - Ground Investigation Contract - Lot 1	**Project No.** P21060_F01	**Co-ords:** 571908E - 670612N **Level:** 51.76m OD	**Date** 07/07/2021
Location: Water Treatment Plant		**Dimensions (m):** 5.20 × 0.80 **Depth:** 4.50m BGL	**Scale** 1:25
Client: Irish Water			**Logged** AO

Water Strike & Backfill	Samples & In Situ Testing: Depth (m)	Type	Results	Depth (m)	Level (m OD)	Legend	Stratum Description
							(TOPSOIL) Firm, brown, slightly sandy CLAY. Sand is fine to medium. TPS
	0.50 - 0.80	B		0.50	51.26		
	0.70	D					Stiff, brown grey, slightly gravelly sandy CLAY. Sand is fine to coarse. Gravel is fine to coarse, sub-angular, Limestone lithology. TLs
				0.80	50.96		
	1.00 1.00 1.00		HVP=50kPa HVP=56kPa HVP=60kPa				Stiff, brown with grey mottling, slightly sandy slightly gravelly CLAY with low cobble content and low boulder content. Sand is fine to coarse. Gravel is fine to coarse, sub-rounded, Limestone lithology. Cobbles are sub-rounded, Limestone. Boulders are 200-300mm dia., limestone lithology. TLs
	1.50 - 2.00	B					
	2.00 2.00 2.00 2.00	D	 HVP=60kPa HVP=68kPa HVP=78kPa				
				2.30	49.46		
	2.50 - 3.00	B					Stiff becoming very stiff, brown, slightly sandy slightly gravelly CLAY with medium cobble content and low boulder content. Sand is fine to coarse. Gravel is fine to coarse, sub-rounded, Limestone lithology. Cobbles are sub-rounded, Limestone lithology. Boulders are 200-400mm dia., Limestone lithology. TLs
	3.00	D					
	3.50 - 4.00	B					
	4.00	D					
				4.50	47.26		End of Pit at 4.500m

Stability: Good.
Plant: 12t tracked excavator.
Backfill: Arisings.

Groundwater: None encountered.

Remarks: Trial pit terminated at 4.50m bgl, required depth. Unable to to carry out hand vane at 0.50m bgl, unsuitable material. Hand vane test carried out at 1.00m bgl and 2.00m bgl using 19mm blade.

Priority Geotechnical Ltd.
Tel: 021 4631600
Fax: 021 4638690
www.prioritygeotechnical.ie

Trial Pit No
WTP-TP013
Sheet 1 of 1

Project Name: Water Supply Project - Ground Investigation Contract - Lot 1	**Project No.** P21060_F01	**Co-ords:** 571942E - 670694N **Level:** 47.62m OD	**Date** 05/07/2021
Location: Water Treatment Plant		**Dimensions (m):** 4.50 x 0.80 **Depth:** 4.50m BGL	**Scale** 1:25
Client: Irish Water			**Logged** AO

Water Strike & Backfill	Samples & In Situ Testing: Depth (m)	Type	Results	Depth (m)	Level (m OD)	Legend	Stratum Description
				0.20	47.42		(TOPSOIL) Brown, organic slightly sandy CLAY with high rootlet content. Sand is fine to coarse. TPS
	0.50 - 1.00	B		0.50	47.12		Very stiff, brown grey mottling, sandy CLAY with low cobble content. Sand is fine to coarse. Cobbles are sub-rounded, Limestone & Sandstones lithology. TLs
	0.80	D					Stiff, brown with grey mottling, slightly sandy slightly gravelly CLAY with low cobble content. Sand is fine to coarse. Gravel is fine to coarse, angular to sub-rounded, Limestone lithology. Cobbles are sub-rounded, Limestone lithology. TLs
	1.50	D					
	1.50 - 2.00	B					
▼	2.50 - 3.00	B					*2.50m - 3.00m: Material described as 'soft' and 'damp'.*
	2.80	D					
				3.00	44.62		Very stiff, brown, slightly sandy slightly gravelly CLAY with low cobble content and low boulder content. Sand is fine to coarse. Gravel is fine to coarse, sub-angular to sub-rounded, Limestone lithology. Cobbles are sub-rounded, 63-200mm dia., Limestone lithology. Boulders are 200-300mm dia., Limestone lithology. TLs
	4.00	D					
	4.00 - 4.50	B					
				4.50	43.12		End of Pit at 4.500m

Stability: Good to poor (2.50m - 3.00m)
Plant: 12t tracked excavator.
Backfill: Arisings.

Groundwater: 2.50m - 3.00m: 'Damp' material.

Remarks: Trial pit terminated at 4.50m bgl, required depth. Unable to drive in hand vane at 0.50m & 1.00m bgl in stiff soils. Tests not carried out.

Priority Geotechnical Ltd.
Tel: 021 4631600
Fax: 021 4638690
www.prioritygeotechnical.ie

Trial Pit No
WTP-TP014
Sheet 1 of 1

Project Name: Water Supply Project - Ground Investigation Contract - Lot 1	**Project No.** P21060_F01	**Co-ords:** 571987E - 670714N **Level:** 45.34m OD	**Date** 05/07/2021
Location: Water Treatment Plant		**Dimensions (m):** 4.00 × 0.70 **Depth:** 4.50m BGL	**Scale** 1:25
Client: Irish Water			**Logged** AO

Water Strike & Backfill	Samples & In Situ Testing: Depth (m)	Type	Results	Depth (m)	Level (m OD)	Legend	Stratum Description
				0.20	45.14		(TOPSOIL) Brown, organic sandy CLAY with high rootlet content. Sand is fine to coarse. TPS
	0.50 - 1.00	B		0.50	44.84		Very stiff, grey brown mottling, slightly sandy slightly gravelly CLAY. Sand is fine to coarse. Gravel is fine to coarse, angular to sub-angular, Limestone lithology. TLs
	1.00	D					Stiff to very stiff, brown, slightly sandy slightly gravelly CLAY with low cobble content. Sand is fine to coarse. Gravel is fine to coarse, sub-angular to sub-rounded, Limestone lithology. TLs
	1.50 - 2.00	B					*0.50m - 4.50m: Increasing stiffness with depth.*
	2.00	D					
	2.50 - 3.00	B					
	3.00	D					
	3.50 - 4.00	B					
	4.00 4.00 4.00 4.00	D	 HVP=60kPa HVP=74kPa HVP=80kPa				
				4.50	40.84		End of Pit at 4.500m

Stability: Good.
Plant: 12t tracked excavator.
Backfill: Arisings.

Groundwater: None encountered.

Remarks: Trial pit terminated at 4.50m bgl, required depth. Unable to carry out hand vane at 0.50m bgl and 1.00m bgl due to unsuitable strata. Attempted at 0.40m bgl & 0.80m bgl, unable to carry out test in stiff strata. Hand vane test carried out at 4.00m bgl from spoil heap using 19mm blade.

Priority Geotechnical Ltd.
Tel: 021 4631600
Fax: 021 4638690
www.prioritygeotechnical.ie

Trial Pit No
WTP-TP015
Sheet 1 of 1

Project Name: Water Supply Project - Ground Investigation Contract - Lot 1	**Project No.** P21060_F01	**Co-ords:** 571988E - 670761N **Level:** 44.48m OD	**Date** 03/08/2021
Location: Water Treatment Plant		**Dimensions (m):** 4.90 / 1.20 **Depth:** 4.00m BGL	**Scale** 1:25
Client: Irish Water			**Logged** AO

Water Strike & Backfill	Samples & In Situ Testing: Depth (m)	Type	Results	Depth (m)	Level (m OD)	Legend	Stratum Description
				0.30	44.18		(TOPSOIL) Dark brown, organic slightly sandy slightly gravelly SILT with many rootlets. Sand is fine to coarse. Gravel is fine to coarse, sub-angular, various lithologies. TPS
	0.50	D					Stiff, light brown with grey mottling, slightly sandy slightly gravelly CLAY with low cobble content. Sand is fine to coarse. Gravel is fine to coarse, sub-angular to sub-rounded, Siltstone and Sandstone lithology. Cobbles are sub-angular, Siltstone lithology.
	0.50		HVP=100kPa				
	0.50		HVP=100kPa				
	0.50		HVP=85kPa	0.70	43.78		TLs
	0.70 - 1.20	B					Firm, orange with grey and black mottling, slightly sandy slightly gravelly CLAY with low cobble content. Sand is fine to coarse. Gravel is fine to coarse, sub-angular, Siltstone and Sandstone lithology. Cobbles are sub-angular to sub-rounded, Siltstone lithology.
	1.00	D					
	1.00		HVP=46kPa				
▼	1.00		HVP=48kPa				
	1.00		HVP=52kPa	1.20	43.28		TLs
							Stiff, blue grey, slightly sandy gravelly CLAY with medium cobble content. Sand is fine to coarse. Gravel is fine to coarse, sub-angular, Siltstone, Limestone and Sandstone lithology. Cobbles are sub-rounded, Sandstone, Siltstone and Limestone lithology.
	1.50 - 2.00	B					TLs
	2.00	D					
				2.50	41.98		
							Stiff, brown, slightly sandy slightly gravelly CLAY with medium cobble content and low boulder content. Sand is fine to coarse. Gravel is fine to coarse, sub-rounded. Cobbles are sub-rounded, Limestone lithology. Boulders are sub-rounded, 200-300mm dia., Limestone lithology.
	3.00	D					TLs
	3.00 - 3.50	B					
				4.00	40.48		End of Pit at 4.000m

Stability: Poor.
Plant: 12t tracked excavator.
Backfill: Arisings.

Groundwater: 1.20m: Trickle flow rate.

Remarks: Trial pit terminated at 4.00m bgl due to instability. Hand vane carried out at 0.50m bgl and 1.00m bgl using 19mm blade. Plate load test carried out at 0.50m bgl.

Priority Geotechnical Ltd.
Tel: 021 4631600
Fax: 021 4638690
www.prioritygeotechnical.ie

Trial Pit No
WTP-TP016
Sheet 1 of 1

Project Name: Water Supply Project - Ground Investigation Contract - Lot 1	**Project No.** P21060_F01	**Co-ords:** 571994E - 670812N **Level:** 43.56m OD	**Date** 14/07/2021
Location: Water Treatment Plant		**Dimensions (m):** 5.20 × 0.80 **Depth:** 3.80m BGL	**Scale** 1:25
Client: Irish Water			**Logged** AO

Water Strike & Backfill	Samples & In Situ Testing: Depth (m)	Type	Results	Depth (m)	Level (m OD)	Legend	Stratum Description
				0.20	43.36		(TOPSOIL) Soft, dark brown organic sandy SILT with high rootlet content. Sand is fine to medium. TPS
				0.40	43.16		Stiff, grey with brown mottling, slightly sandy slightly gravelly CLAY with occasional rootlets. Sand is fine to coarse. Gravel is fine to coarse, sub-angular, Siltstone and Limestone lithology. TLs
	0.50 - 1.00	B					
	0.50		HVP=42kPa				
	0.50		HVP=50kPa				
	0.50		HVP=70kPa				
							Stiff, brown with grey mottling, slightly sandy slightly gravelly CLAY with low cobble content. Sand is fine to coarse. Gravel is fine to coarse, sub-angular to sub-rounded, Siltstone and Limestone lithology. Cobbles are sub-angular, Limestone lithology. TLs
	1.00	D					
	1.00		HVP=60kPa				*1.00m: Engineer noted difficulty carrying out hand vane in gravelly material.*
	1.00		HVP=68kPa				
	1.00		HVP=70kPa				
				1.50	42.06		Very stiff, brown, slightly sandy slightly gravelly CLAY with medium cobble content and low boulder content. Sand is fine to coarse. Gravel is fine to coarse, sub-rounded, Siltstone and Limestone lithology. Cobbles are sub-rounded, Limestone and Siltstone lithology. Boulders are 200-300mm dia., Limestone lithology. TLs
	2.00	D					
	2.00 - 2.50	B					
	3.00	D					
	3.00 - 3.50	B					
				3.80	39.76		End of Pit at 3.800m

Stability: Good.
Plant: 12t tracked excavator.
Backfill: Arisings.

Groundwater: 3.80m: Seepage flow rate.

Remarks: Trial pit terminated at 3.80m bgl, boulder obstruction. Hand vane tests carried out at 0.50m & 1.00m bgl using 19mm blade.

Priority Geotechnical Ltd.
Tel: 021 4631600
Fax: 021 4638690
www.prioritygeotechnical.ie

Trial Pit No
WTP-TP017
Sheet 1 of 1

Project Name: Water Supply Project - Ground Investigation Contract - Lot 1	**Project No.** P21060_F01	**Co-ords:** 572046E - 670825N **Level:** 44.76m OD	**Date** 14/07/2021
Location: Water Treatment Plant	**Dimensions (m):** 5.00 × 0.80		**Scale** 1:25
Client: Irish Water	**Depth:** 4.50m BGL		**Logged** BS

Water Strike & Backfill	Samples & In Situ Testing: Depth (m)	Type	Results	Depth (m)	Level (m OD)	Legend	Stratum Description
							(TOPSOIL) Firm, slightly gravelly SILT. Gravel is fine to coarse, sub-angular to rounded. TPS
				0.30	44.46		
	0.50 - 1.00	B					Firm, grey with orange mottling, slightly gravelly sandy CLAY. Sand is fine to coarse. Gravel is fine to coarse, angular to sub-rounded, Siltstone lithology. TLs
	0.50 - 1.00	D					
	0.50		HVP=86kPa				
	0.50		HVP=90kPa				
	0.50		HVP=92kPa				
	1.00		HVP=42kPa				
	1.00		HVP=50kPa				
	1.00		HVP=72kPa				
				1.20	43.56		
▼	1.50 - 2.00	B					Firm, brown grey, slightly sandy slightly gravelly CLAY with medium cobble content and low boulder content. Sand is fine to coarse. Gravel is fine to coarse, angular to sub-rounded. Cobbles are sub-angular to sub-rounded, Limestone lithology. Boulders are sub-angular to sub-rounded, 200-350mm dia., Limestone lithology. TLs
	1.50 - 2.00	D					
				2.20	42.56		
	2.50 - 3.00	B					Soft to firm, brown, slightly sandy slightly gravelly CLAY with high cobble content and high boulder content. Sand is fine to coarse. Gravel is fine to coarse, angular to sub-rounded, Limestone lithology. Cobbles are sub-angular to sub-rounded, Boulders are sub-angular to sub-rounded, 200-400mm dia. TLs
	2.50 - 3.00	D					
				3.00	41.76		
	3.50 - 4.50	B					Very stiff, brown, slightly sandy gravelly CLAY with low cobble content and low boulder content. Sand is fine to coarse. Gravel is fine to coarse, angular to sub-rounded, Limestone lithology. Cobbles are sub-rounded, Limestone lithology. Boulders are 200-400mm dia., Limestone lithology. TLs
	3.50 - 4.50	D					
				4.50	40.26		End of Pit at 4.500m

Stability: Good to poor (1.40-2.40m)
Plant: 12t tracked excavator.
Backfill: Arisings.

Groundwater: Engineer noted 'damp' soils from 1.40m - 2.40m.

Remarks: Trial pit terminated at 4.50m bgl, required depth. Hand vane tests carried out at 0.50m & 1.00m bgl using 19mm blade.

Priority Geotechnical Ltd.
Tel: 021 4631600
Fax: 021 4638690
www.prioritygeotechnical.ie

Trial Pit No
WTP-TP018
Sheet 1 of 1

Project Name: Water Supply Project - Ground Investigation Contract - Lot 1	**Project No.** P21060_F01	**Co-ords:** 572116E - 670902N **Level:** 46.13m OD	**Date** 15/07/2021
Location: Water Treatment Plant		**Dimensions (m):** 5.00 × 0.80 **Depth:** 4.00m BGL	**Scale** 1:25
Client: Irish Water			**Logged** AO

Water Strike & Backfill	Samples & In Situ Testing: Depth (m)	Type	Results	Depth (m)	Level (m OD)	Legend	Stratum Description
				0.20	45.93		(TOPSOIL) Soft, dark brown, organic slightly sandy SILT with high rootlet content. Sand is fine to medium. TPS
				0.40	45.73		Soft, grey, slightly organic slightly sandy SILT with some rootlets. Sand is fine to medium. TLs
	0.50	D					Firm, orange brown with grey mottling, slightly sandy slightly gravelly CLAY with low cobble content. Sand is fine to coarse. Gravel is fine to coarse, sub-angular to sub-rounded, Siltstone, Sandstone and Limestone lithology. Cobbles are sub-angular to sub-rounded, Siltstone lithology. TLs
	0.50 - 1.00	B					
	0.50		HVP=30kPa				
	0.50		HVP=38kPa				
	0.50		HVP=40kPa				
	1.00		HVP=80kPa	1.00	45.13		Stiff, brown with grey mottling, slightly sandy slightly gravelly CLAY with low cobble content. Sand is fine to coarse. Gravel is fine to coarse, sub-rounded, Siltstone and Sandstone lithology. Cobbles are sub-angular to sub-rounded, Siltstone, Sandstone and Limestone lithology. TLs
	1.00		HVP=80kPa				
	1.00		HVP=82kPa				
▼	1.50	D					*1.50m - 1.90m: 'Damp' soft to firm soils.*
	1.50 - 1.90	B					
				1.90	44.23		Stiff becoming very stiff, slightly sandy slightly gravelly CLAY with medium cobble content. Sand is fine to coarse. Gravel is fine to coarse, sub-rounded, Limestone and Siltstone lithology. Cobbles are sub-rounded, Limestone and Siltstone lithology. TLs
	2.50 - 3.00	B					
	3.00	D					*3.00m: Strata becomes very stiff.*
	3.50 - 4.00	B					
	4.00	D		4.00	42.13		End of Pit at 4.000m

Stability: Good.
Plant: 12t tracked excavator.
Backfill: Arisings.

Groundwater: 1.50m - 1.90m: 'Damp' material.

Remarks: Trial pit terminated at 4.00m bgl, boulder obstruction. Hand vane tests carried out at 0.50m & 1.00m bgl using 19mm blade. CBR test carried out at 0.40m bgl.

Priority Geotechnical Ltd.
Tel: 021 4631600
Fax: 021 4638690
www.prioritygeotechnical.ie

Trial Pit No
WTP-TP019
Sheet 1 of 1

Project Name: Water Supply Project - Ground Investigation Contract - Lot 1	**Project No.** P21060_F01	**Co-ords:** 572184E - 670891N **Level:** 48.70m OD	**Date** 15/07/2021
Location: Water Treatment Plant		**Dimensions (m):** 4.60 × 1.20 **Depth:** 4.50m BGL	**Scale** 1:25
Client: Irish Water			**Logged** OD

Water Strike & Backfill	Samples & In Situ Testing: Depth (m)	Type	Results	Depth (m)	Level (m OD)	Legend	Stratum Description
				0.20	48.50		(TOPSOIL) Firm, light brown with orange mottling, SILT with grass and rootlets. TPS
	0.50 - 1.50	B					Stiff, brown with orange mottling, slightly sandy slightly gravelly SILT. Sand is fine to coarse. Gravel is fine to coarse, sub-rounded to rounded, Sandstone lithology. TLs
	0.50 - 1.50	D					
	0.50		HVP=32kPa				
	0.50		HVP=77kPa				
	0.50		HVP=93kPa				
	1.00		HVP=24kPa				
	1.00		HVP=50kPa				
	1.00		HVP=74kPa				
	1.50 - 2.50	B		1.50	47.20		Stiff to very stiff, light brown, gravelly CLAY with medium cobble content and low boulder content. Gravel is fine to coarse, sub-rounded to rounded, Sandstone and Siltstone lithology. Cobbles are sub-rounded to rounded, 200mm dia., Sandstone lithology. Boulders are sub-rounded to rounded, 300mm dia., Sandstone lithology. TLs
	1.50 - 2.50	D					
	2.50 - 3.50	B					
	3.50 - 4.50	B					
	3.50 - 4.50	D					
				4.50	44.20		End of Pit at 4.500m

1 2 3 4 5

Stability: Good.
Plant: 12t tracked excavator.
Backfill: Arisings.

Groundwater: None encountered.

Remarks: Trial pit terminated at 4.50m bgl, boulder obstruction. Hand vane tests carried out at 0.50m and 1.00m bgl using 19mm blade. CBR test carried out at 0.30m bgl.

Priority Geotechnical Ltd.
Tel: 021 4631600
Fax: 021 4638690
www.prioritygeotechnical.ie

Trial Pit No
WTP-TP020
Sheet 1 of 1

Project Name: Water Supply Project - Ground Investigation Contract - Lot 1	**Project No.** P21060_F01	**Co-ords:** 572132E - 670814N **Level:** 46.87m OD	**Date** 15/07/2021
Location: Water Treatment Plant		**Dimensions (m):** 5.20 × 0.80 **Depth:** 4.50m BGL	**Scale** 1:25
Client: Irish Water			**Logged** AO

Water Strike & Backfill	Samples & In Situ Testing: Depth (m)	Type	Results	Depth (m)	Level (m OD)	Legend	Stratum Description
				0.20	46.67		(TOPSOIL) Soft to firm, dark brown, sandy SILT. Sand is fine to coarse TPS
				0.40	46.47		Firm, grey, slightly organic slightly sandy slightly gravelly SILT. Sand is fine to coarse. Gravel is fine to coarse, sub-angular to sub-rounded, Siltstone lithology. TLs
	0.50	D					Stiff, orange brown with grey mottling, slightly sandy slightly gravelly CLAY with low cobble content. Sand is fine to coarse. Gravel is fine to coarse, sub-angular to sub-rounded, Siltstone and Sandstone lithology. Cobbles are sub-angular to sub-rounded, Siltstone and Sandstone lithology. TLs
	0.50 - 1.00	B					
	0.50		HVP=35kPa				
	0.50		HVP=36kPa				
	0.50		HVP=40kPa				
	1.00		HVP=40kPa				
	1.00		HVP=76kPa				
	1.00		HVP=84kPa				
	1.50	D		1.50	45.37		Stiff becoming very stiff from 2.50m, brown, slightly sandy slightly gravelly CLAY with medium cobble content and low boulder content. Sand is fine to coarse. Gravel is fine to coarse, sub-angular to sub-rounded, Siltstone, Sandstone and Limestone lithology. Cobbles are sub-angular to sub-rounded, Siltstone and Limestone lithology. Boulders are 200-400mm dia., Limestone lithology. TLs
	1.50 - 2.00	B					*1.50m - 4.50m: Gravel and Cobbles are predominantly Limestone lithology with occasional Sandstone and Siltstone.*
	2.50	D					
	2.50 - 3.00	B					
	3.50 - 4.00	B					
	4.00	D					
				4.50	42.37		End of Pit at 4.500m

Stability: Good.
Plant: 12t tracked excavator.
Backfill: Arisings.

Groundwater: None encountered.

Remarks: Trial pit terminated at 4.50m bgl, required depth. Hand vane test carried out at 0.50m bgl and 1.00m bgl using 19mm blade. CBR test carried out at 0.40m bgl. Delay due to on-site safety audit.

Priority Geotechnical Ltd.
Tel: 021 4631600
Fax: 021 4638690
www.prioritygeotechnical.ie

Trial Pit No
WTP-TP021
Sheet 1 of 1

Project Name: Water Supply Project - Ground Investigation Contract - Lot 1	**Project No.** P21060_F01	**Co-ords:** 572041E - 670744N **Level:** 45.40m OD	**Date** 14/07/2021
Location: Water Treatment Plant		**Dimensions (m):** 5.20 × 0.80 **Depth:** 4.50m BGL	**Scale** 1:25
Client: Irish Water			**Logged** AO

Water Strike & Backfill	Samples & In Situ Testing: Depth (m)	Type	Results	Depth (m)	Level (m OD)	Legend	Stratum Description
				0.25	45.15		(TOPSOIL) Firm, dark brown, organic sandy SILT. Sand is fine to medium. TPS
				0.40	45.00		Stiff, grey with brown mottling, slightly sandy slightly gravely CLAY. Sand is fine to coarse. Gravel is fine to coarse, sub-angular, Siltstone lithology. TLs
	0.50 - 1.00	B					Firm, brown with grey mottling, slightly sandy slightly gravelly CLAY with low cobble content. Sand is fine to coarse. Gravel is fine to coarse, sub-rounded, Siltstone and Limestone lithology. Cobbles are sub-rounded, 63-200mm dia., Limestone lithology. TLs
	0.50		HVP=84kPa				
	0.50		HVP=86kPa				
	0.50		HVP=90kPa				
▼	1.00	D					
	1.00		HVP=58kPa				
	1.00		HVP=62kPa				
	1.00		HVP=65kPa				
	1.50 - 2.00	B					
	2.00	D					
				2.80	42.60		Stiff to very stiff, brown, slightly sandy slightly gravelly CLAY with low cobble content and low boulder content. Sand is fine to coarse. Gravel is fine to coarse, sub-rounded, Limestone lithology. Cobbles are sub-rounded, Limestone lithology. Boulders are 200-400mm dia., Limestone lithology. TLs
	3.00	D					
	3.00 - 3.50	B					
	4.00	D					
	4.00 - 4.50	B					
				4.50	40.90		End of Pit at 4.500m

Stability: Good to poor (1.00m-2.40m)
Plant: 12t tracked excavator.
Backfill: Arisings.

Groundwater: 1.00m: Trickle flow rate.

Remarks: Trial pit terminated at 4.50m bgl, required depth. Hand vane tests carried out at 0.50m bgl and 1.00m bgl using 19mm blade.

Priority Geotechnical Ltd.
Tel: 021 4631600
Fax: 021 4638690
www.prioritygeotechnical.ie

Trial Pit No
WTP-TP022
Sheet 1 of 1

Project Name: Water Supply Project - Ground Investigation Contract - Lot 1	**Project No.** P21060_F01	**Co-ords:** 572022E - 670663N **Level:** 44.51m OD	**Date** 29/07/2021
Location: Water Treatment Plant		**Dimensions (m):** 5.00 × 0.80 **Depth:** 2.80m BGL	**Scale** 1:25
Client: Irish Water			**Logged** AO

Water Strike & Backfill	Samples & In Situ Testing: Depth (m)	Type	Results	Depth (m)	Level (m OD)	Legend	Stratum Description
				0.30	44.21		(TOPSOIL) Spongy, dark brown, fibrous, clayey slightly sandy PEAT. Sand is fine to medium. TPS
	0.50	D					Soft, blue grey with brown mottling, slightly organic slightly sandy slightly gravelly CLAY. Sand is fine to coarse. Gravel is sub-angular to sub-rounded, Sandstone and Limestone lithology. TLs
	0.50 - 0.90	B					
	0.50		HVP=18kPa				
	0.50		HVP=20kPa				
	0.50		HVP=22kPa				
				0.90	43.61		Stiff, blue grey, slightly sandy slightly gravelly becoming gravelly CLAY with medium cobble content and low boulder content. Sand is fine to coarse. Gravel is fine to coarse, sub-rounded, Limestone and occasional Sandstone lithology. Cobbles are sub-rounded, Limestone lithology. Boulders are sub-rounded, Limestone lithology. TLs
	1.00		HVP=46kPa				
	1.00		HVP=56kPa				
	1.00		HVP=80kPa				
	1.50 - 2.00	B					
	2.00	D					
	2.50 - 2.80	B		2.50	42.01		Very stiff, brown with grey mottling, slightly sandy slightly gravelly CLAY with medium cobble content and high boulder content. Sand is fine to coarse. Gravel is fine to coarse, sub-rounded, Limestone and occasional Sandstone lithology. Cobbles are sub-rounded, Limestone lithology. Boulders are sub-rounded, 200mm-400mm dia., Limestone lithology. TLs
	2.80	D		2.80	41.71		End of Pit at 2.800m

1 2 3 4 5

Stability: Good.
Plant: 12t tracked excavator.
Backfill: Arisings.

Groundwater: None encountered.

Remarks: Trial pit terminated at 2.80m bgl, large boulder obstruction. Hand vane test carried out a 0.50m bgl and 1.00m bgl using 19mm blade.

Priority Geotechnical Ltd.
Tel: 021 4631600
Fax: 021 4638690
www.prioritygeotechnical.ie

Trial Pit No
WTP-TP023
Sheet 1 of 1

Project Name: Water Supply Project - Ground Investigation Contract - Lot 1	**Project No.** P21060_F01	**Co-ords:** 571971E - 670664N **Level:** 46.69m OD	**Date** 05/07/2021
Location: Water Treatment Plant		**Dimensions (m):** 4.50 x 0.80 **Depth:** 4.50m BGL	**Scale** 1:25
Client: Irish Water			**Logged** AO

Water Strike & Backfill	Samples & In Situ Testing: Depth (m)	Type	Results	Depth (m)	Level (m OD)	Legend	Stratum Description
	0.20 - 0.50	B		0.20	46.49		(TOPSOIL) Brown, organic sandy CLAY with high rootlet content. Sand is fine to coarse. TPS
	0.40	D		0.50	46.19		Stiff, red brown grey mottled, slightly sandy CLAY. Sand is fine to coarse. TLs
	0.70		HVP=48kPa				Stiff, brown with grey mottling, slightly sandy slightly gravelly CLAY with low cobble content. Sand is fine to coarse. Gravel is fine to coarse, sub-rounded, Limestone. Cobbles are sub-rounded, Limestone lithology. TLs
	0.70		HVP=55kPa				
	0.70		HVP=75kPa				
▼	1.20 - 1.50	B					*1.20m - 2.20m: 'Soft' and 'damp' material.*
	1.50	D					
	1.50		HVP=12kPa				
	1.50		HVP=15kPa				
	1.50		HVP=18kPa				
				2.20	44.49		Stiff becoming very stiff, brown, slightly sandy slightly gravelly CLAY with low cobble content and low boulder content. Sand is fine to coarse. Gravel is fine to coarse, sub-rounded, Limestone lithology. Cobbles are sub-rounded, 63-200mm dia., Limestone lithology. Boulders are sub-rounded, 200-300mm dia., Limestone lithology. TLs
	2.50	D					
	2.50 - 3.00	B					
	3.50 - 4.00	B					
	4.00	D					
				4.50	42.19		End of Pit at 4.500m

1
2
3
4
5

Stability: Good to Poor (1.20m to 2.20m)
Plant: 12t tracked excavator.
Backfill: Arisings.

Groundwater: 1.20m - 2.20m: Damp material, trickle flow rate.

Remarks: Trial pit terminated at 4.50m bgl, required depth. Unable to drive in hand vane at 0.50m bgl and 1.00m bgl. Hand vane test carried out at 0.70m & 1.50m using 19mm blade.

Priority Geotechnical Ltd.
Tel: 021 4631600
Fax: 021 4638690
www.prioritygeotechnical.ie

Trial Pit No
WTP-TP024
Sheet 1 of 1

Project Name: Water Supply Project - Ground Investigation Contract - Lot 1	**Project No.** P21060_F01	**Co-ords:** 571958E - 670613N **Level:** 48.25m OD	**Date** 05/07/2021
Location: Water Treatment Plant		**Dimensions (m):** 4.80 × 0.80 **Depth:** 4.50m BGL	**Scale** 1:25
Client: Irish Water			**Logged** AO

Water Strike & Backfill	Samples & In Situ Testing: Depth (m)	Type	Results	Depth (m)	Level (m OD)	Legend	Stratum Description
				0.20	48.05		(TOPSOIL) Brown, organic sandy CLAY. Sand is fine to coarse. TPS
	0.50	D					Stiff, brown with grey mottling, slightly sandy slightly gravelly CLAY with low cobble content. Sand is fine to coarse. Gravel is fine to coarse, sub-rounded, Limestone lithology. Cobbles are sub-rounded, Limestone lithology. TLs
	0.50 - 0.70	B					
				0.70	47.55		Stiff, brown with grey mottling, slightly sandy slightly gravelly CLAY with low cobble content. Sand is fine to coarse. Gravel is fine to coarse, sub-rounded, Limestone lithology. Cobbles are sub-rounded, Limestone lithology. TLs
	1.00 - 1.50	B					
	1.50	D					
	2.50	D		2.50	45.75		Stiff becoming very stiff, brown, slightly sandy slightly gravelly CLAY with low cobble content and low boulder content. Sand is fine to coarse. Gravel is fine to coarse, sub-rounded, Limestone & Sandstone lithology. Cobbles are sub-rounded, 63-200mm dia., Limestone lithology. Boulders are 200-500mm dia., Limestone lithology. TLs
	2.50 - 3.00	B					
	4.00 - 4.50	B					
	4.50	D		4.50	43.75		End of Pit at 4.500m

1 2 3 4 5

Stability: Good.
Plant: 12t tracked excavator.
Backfill: Arisings.

Groundwater: None encountered.

Remarks: Trial pit terminated at 4.50m bgl, required depth. Unable to carry out hand vane at 0.50m bgl, 0.80m bgl and 1.00m bgl in stiff to very stiff strata.

Priority Geotechnical Ltd.
Tel: 021 4631600
Fax: 021 4638690
www.prioritygeotechnical.ie

Trial Pit No
WTP-TP025
Sheet 1 of 1

Project Name: Water Supply Project - Ground Investigation Contract - Lot 1	**Project No.** P21060_F01	**Co-ords:** 571947E - 670539N **Level:** 48.80m OD	**Date** 06/07/2021
Location: Water Treatment Plant		**Dimensions (m):** 4.80 × 0.80 **Depth:** 4.50m BGL	**Scale** 1:25
Client: Irish Water			**Logged** AO

Water Strike & Backfill	Samples & In Situ Testing: Depth (m)	Type	Results	Depth (m)	Level (m OD)	Legend	Stratum Description
				0.25	48.55		(TOPSOIL) Brown, organic sandy CLAY with high rootlet content. Sand is fine to coarse. TPS
				0.40	48.40		Stiff, light brown with grey mottling, sandy CLAY with occasional rootlets. Sand is fine to medium. TLs
	0.50 - 1.00	B					Stiff, brown with grey mottling, slightly sandy slightly gravelly CLAY with low cobble content and low boulder content. Sand is fine to coarse. Gravel is fine to coarse, sub-rounded, 63-200mm dia., Limestone and Sandstone lithology. Boulders are sub-rounded, 200-400mm dia., Limestone lithology. TLs
	1.00	D					
▼	1.50	D					*1.50m: to 2.10m: Strata becomes 'damp' and soft.*
	1.50 - 2.00	B					
	2.00		HVP=30kPa				
	2.00		HVP=35kPa				
	2.00		HVP=60kPa	2.10	46.70		Firm, brown, slightly sandy slightly gravelly CLAY with medium cobble content and low boulder content. Sand is fine to coarse. Gravel is fine to coarse, sub-rounded, Limestone lithology. Cobbles are sub-rounded, 63-200mm dia., Limestone lithology. Boulders are 200-400mm dia., Limestone lithology. TLs
	2.50		HVP=55kPa				
	2.50		HVP=58kPa				
	2.50		HVP=60kPa				
							Becoming stiff from 2.80m - 4.50m:
	3.00	D					
	3.00 - 3.50	B					
				4.50	44.30		End of Pit at 4.500m

Stability: Good.
Plant: 12t tracked excavator.
Backfill: Arisings.

Groundwater: 1.50m - 2.80m: 'Damp' material.

Remarks: Trial pit terminated at 4.50m bgl, required depth. Unable to carry out hand vane at 0.5m & 1.00m bgl, strata too stiff. Hand vane test carried out at 2.00m bgl & 2.50m bgl from spoil heap using 19mm blade.

Priority Geotechnical Ltd.
Tel: 021 4631600
Fax: 021 4638690
www.prioritygeotechnical.ie

Trial Pit No
WTP-TP026
Sheet 1 of 1

Project Name: Water Supply Project - Ground Investigation Contract - Lot 1	**Project No.** P21060_F01	**Co-ords:** 571983E - 670484N **Level:** 45.46m OD	**Date** 06/07/2021
Location: Water Treatment Plant		**Dimensions (m):** 4.80 / 0.80 **Depth:** 4.50m BGL	**Scale** 1:25
Client: Irish Water			**Logged** AO

Water Strike & Backfill	Samples & In Situ Testing: Depth (m)	Type	Results	Depth (m)	Level (m OD)	Legend	Stratum Description
				0.25	45.21		(TOPSOIL) Brown, organic slightly sandy CLAY. Sand is fine to medium. TPS
	0.60 - 1.00	B		0.60	44.86		Stiff, light brown to grey mottling, slightly gravelly sandy CLAY. Sand is fine to coarse. Gravel is fine to coarse, angular to sub-rounded, Limestone lithology. TLs
	1.00	D					Stiff, brown with grey mottling, slightly sandy slightly gravelly CLAY with low cobble content. Sand is fine to coarse. Gravel is fine to coarse, angular to sub-rounded, Limestone lithology. Cobbles are sub-rounded, Limestone lithology. TLs
	1.00		HVP=80kPa				
	1.00		HVP=84kPa				
	1.00		HVP=86kPa				
	1.50 - 2.00	B					
	2.00	D		2.10	43.36		Very stiff, brown, slightly sandy slightly gravelly CLAY with medium cobble content and low boulder content. Sand is fine to coarse. Gravel is fine to coarse, sub-rounded, Limestone lithology. Cobbles are sub-rounded, 63-200mm dia., Limestone lithology. Boulders are 200-300mm dia., Limestone lithology. TLs
	2.50 - 3.00	B					
	3.00	D					
	3.50 - 4.00	B					
	4.00	D		4.50	40.96		End of Pit at 4.500m

1 2 3 4 5

Stability: Good.
Plant: 12t tracked excavator.
Backfill: Arisings.

Groundwater: None encountered.

Remarks: Trial pit terminated at 4.50m bgl, required depth. Unable to carry out hand vane test at 0.50m, strata too stiff. Hand vane test carried out at 1.00m bgl using 19mm blade.

Priority Geotechnical Ltd.
Tel: 021 4631600
Fax: 021 4638690
www.prioritygeotechnical.ie

Trial Pit No
WTP-TP027
Sheet 1 of 1

Project Name: Water Supply Project - Ground Investigation Contract - Lot 1	**Project No.** P21060_F01	**Co-ords:** 571994E - 670565N **Level:** 46.35m OD	**Date** 05/07/2021
Location: Water Treatment Plant		**Dimensions (m):** 4.80 × 0.80 **Depth:** 4.50m BGL	**Scale** 1:25
Client: Irish Water			**Logged** AO

Water Strike & Backfill	Samples & In Situ Testing: Depth (m)	Type	Results	Depth (m)	Level (m OD)	Legend	Stratum Description
				0.20	46.15		(TOPSOIL) Brown, organic sandy CLAY with high rootlet content. Sand is fine to coarse. TPS
	0.50 - 1.00	B					Stiff, light brown with grey mottling, slightly sandy slightly gravelly CLAY with low cobble content. Sand is fine to coarse. Gravel is fine to coarse, sub-rounded, Limestone lithology. Cobbles are sub-rounded, Limestone lithology. TLs
	1.00	D		1.10	45.25		
	1.50 - 2.00	B					Very stiff, brown, brown grey mottling, slightly sandy slightly gravely CLAY with low cobble content. Sand is fine to coarse. Gravel is fine to coarse, sub-rounded, Limestone lithology. Cobbles are sub-rounded, Limestone lithology. TLs
	2.00	D					
				2.50	43.85		Stiff, brown, slightly sandy slightly gravelly CLAY with low cobble content and low boulder content. Sand is fine to coarse. Gravel is fine to coarse, sub-rounded, Limestone lithology. Cobbles are sub-rounded, Limestone lithology. Boulders are sub-rounded, 200-400mm dia., Limestone lithology. TLs
	3.00	D					
	3.00 - 3.50	B					
	4.00 - 4.50	B		4.00	42.35		Very stiff, grey brown, slightly sandy slightly gravelly CLAY with medium cobble content. Sand is fine to coarse. Gravel is fine to coarse, sub-rounded, Limestone lithology. Cobbles are sub-rounded, Limestone lithology. TLs
	4.50	D		4.50	41.85		End of Pit at 4.500m

Stability: Good.
Plant: 12t tracked excavator.
Backfill: Arisings.

Groundwater: None encountered.

Remarks: Trial pit terminated at 4.50m bgl, required depth. Pit extended due to archaeological find. Unable to carry out hand vane at 0.50m bgl and 1.00m bgl in stiff material.

Priority Geotechnical Ltd.
Tel: 021 4631600
Fax: 021 4638690
www.prioritygeotechnical.ie

Trial Pit No
WTP-TP028
Sheet 1 of 1

Project Name: Water Supply Project - Ground Investigation Contract - Lot 1	**Project No.** P21060_F01	**Co-ords:** 572051E - 670463N **Level:** 43.64m OD	**Date** 08/07/2021
Location: Water Treatment Plant		**Dimensions (m):** 5.20 × 0.80 **Depth:** 4.50m BGL	**Scale** 1:25
Client: Irish Water			**Logged** AO

Water Strike & Backfill	Samples & In Situ Testing: Depth (m)	Type	Results	Depth (m)	Level (m OD)	Legend	Stratum Description
				0.30	43.34		(TOPSOIL) Firm, brown, organic slightly sandy CLAY with high rootlet content. Sand is fine to coarse. TPS
	0.50 - 1.00	B					Firm to stiff, light brown with grey mottling, slightly sandy slightly gravelly CLAY. Sand is fine to coarse. Gravel is fine to coarse, angular to sub-rounded, Limestone lithology. TLs
	0.60		HVP=46kPa				
	0.60		HVP=52kPa				
	0.60		HVP=56kPa				
	1.00	D					
				1.10	42.54		Firm, grey, slightly sandy slightly gravelly CLAY with medium cobble content. Sand is fine to coarse. Gravel is fine to coarse, sub-angular to sub-rounded, Limestone lithology. Cobbles are sub-angular to sub-rounded, Limestone lithology. TLs
	1.50 - 2.00	B					
	2.00	D					
				2.50	41.14		Stiff, brown, slightly sandy slightly gravelly CLAY with medium cobble content and low boulder content. Sand is fine to coarse. Gravel is fine to coarse, sub-angular to sub-rounded, Limestone lithology. Cobbles are sub-rounded, Limestone lithology. Boulders are sub-rounded, 200-300mm dia., Limestone lithology. TLs
	3.00	D					
	3.00 - 3.50	B					
							3.50m: Becoming very stiff.
	4.00	D					
	4.00 - 4.50	B					
				4.50	39.14		End of Pit at 4.500m

Stability: Good.
Plant: 12t tracked excavator.
Backfill: Arisings.

Groundwater: None encountered.

Remarks: Trial pit terminated at 4.50m bgl, required depth. Unable to carry out hand vane tests at 0.50m bgl and 1.00m bgl, unsuitable material. Hand vane carried out at 0.60m bgl using 19mm blade.

Priority Geotechnical Ltd.
Tel: 021 4631600
Fax: 021 4638690
www.prioritygeotechnical.ie

Trial Pit No
WTP-TP029
Sheet 1 of 1

Project Name: Water Supply Project - Ground Investigation Contract - Lot 1	**Project No.** P21060_F01	**Co-ords:** 572057E - 670561N **Level:** 44.45m OD	**Date** 06/07/2021
Location: Water Treatment Plant	**Dimensions (m):** 4.70 × 0.80		**Scale** 1:25
Client: Irish Water	**Depth:** 4.00m BGL		**Logged** AO

Water Strike & Backfill	Samples & In Situ Testing: Depth (m)	Type	Results	Depth (m)	Level (m OD)	Legend	Stratum Description
				0.30	44.15		(TOPSOIL) Firm, brown, organic slightly sandy CLAY with many rootlets. Sand is fine to coarse. TPS
	0.50 - 1.00	B					Firm, grey with brown mottling, slightly sandy slightly gravelly CLAY with occasional organic material. Sand is fine to coarse. Gravel is fine to coarse, sub-angular to sub-rounded., Limestone lithology. TLs
	0.80	D					
	0.80		HVP=48kPa				
	0.80		HVP=50kPa				
	0.80		HVP=55kPa	1.00	43.45		Stiff, grey, slightly sandy slightly gravelly CLAY with medium cobble content. Sand is fine to coarse. Gravel is fine to coarse, angular to sub-rounded, Limestone lithology. Cobbles are angular to sub-rounded, Limestone lithology. TLs
	1.50 - 2.00	B					
	2.00	D					
				2.20	42.25		Stiff, brown, slightly sandy slightly gravelly CLAY with medium cobble content and low boulder content. Sand is fine to coarse. Gravel is fine to coarse, sub-rounded, Limestone lithology. Cobbles are sub-rounded, 63mm to 200mm dia., Limestone lithology. Boulders are 200-300mm dia., Limestone lithology. TLs
	2.50 - 3.00	B					
	3.00	D					
	3.50 - 4.00	B					
	4.00	D		4.00	40.45		End of Pit at 4.000m

Stability: Good.
Plant: 12t tracked excavator.
Backfill: Arisings.

Groundwater: None encountered.

Remarks: Trial pit terminated at 4.00m bgl, assumed boulder obstruction. Unable to carry out hand vane at 0.50m bgl, unsuitable material. Unable to drive hand vane into stiff soils at 1.00m bgl. Hand vane carried out at 0.80m bgl using 19mm blade.

Priority Geotechnical Ltd.
Tel: 021 4631600
Fax: 021 4638690
www.prioritygeotechnical.ie

Trial Pit No
WTP-TP030
Sheet 1 of 1

Project Name: Water Supply Project - Ground Investigation Contract - Lot 1	**Project No.** P21060_F01	**Co-ords:** 572086E - 670642N **Level:** 45.22m OD	**Date** 30/07/2021
Location: Water Treatment Plant		**Dimensions (m):** 5.20 × 0.80 **Depth:** 4.50m BGL	**Scale** 1:25
Client: Irish Water			**Logged** AO

Water Strike & Backfill	Samples & In Situ Testing: Depth (m)	Type	Results	Depth (m)	Level (m OD)	Legend	Stratum Description
				0.30	44.92		(TOPSOIL) Firm, dark brown, organic slightly gravelly sandy SILT with many roots. Sand is fine to coarse. Gravel is fine to coarse, sub-angular, various lithology. TPS
	0.50	D					Stiff, light brown, slightly sandy slightly gravelly CLAY with low cobble content and occasional roots. Sand is fine to coarse. Gravel is fine to coarse, angular to sub-rounded, Sandstone and Siltstone lithology. Cobbles are sub-angular to sub-rounded, Siltstone, Sandstone and Limestone lithology. TLs
	0.50 - 1.00	B					
	0.50		HVP=62kPa				
	0.50		HVP=64kPa				
	0.50		HVP=68kPa				
	1.00		HVP=54kPa				
	1.00		HVP=60kPa				
	1.00		HVP=80kPa				
				1.20	44.02		Firm, blue grey, slightly sandy slightly gravelly CLAY with low cobble content. Sand is fine to coarse. Gravel is fine to coarse, sub-rounded, Limestone and Siltstone lithology. Cobbles are sub-rounded, Limestone and Siltstone lithology. TLs
	1.50 - 2.00	B					
	2.00	D					
				2.60	42.62		Very stiff, brown, slightly sandy slightly gravelly CLAY with medium cobble content and low boulder content. Sand is fine to coarse. Gravel is fine to coarse, sub-rounded, Limestone and Sandstone lithology. Cobbles are sub-rounded, Limestone and Siltstone lithology. Boulders are 200mm to 300mm dia, Limestone lithology. TLs
	3.00	D					
	3.00 - 3.50	B					
	4.00	D					
	4.00 - 4.50	B					
				4.50	40.72		End of Pit at 4.500m

Stability: Good.
Plant: 12t tracked excavator.
Backfill: Arisings.

Groundwater: None encountered.

Remarks: Trial pit terminated at 4.50m bgl, required depth. Hand vane tests carried out at 0.50m & 1.00m bgl using 19mm blade.

Priority Geotechnical Ltd.
Tel: 021 4631600
Fax: 021 4638690
www.prioritygeotechnical.ie

Trial Pit No
WTP-TP031
Sheet 1 of 1

Project Name: Water Supply Project - Ground Investigation Contract - Lot 1	**Project No.** P21060_F01	**Co-ords:** 572111E - 670730N **Level:** 47.13m OD	**Date** 14/07/2021
Location: Water Treatment Plant		**Dimensions (m):** 5.00 x 1.20 **Depth:** 4.50m BGL	**Scale** 1:25
Client: Irish Water			**Logged** AO

Water Strike & Backfill	Samples & In Situ Testing: Depth (m)	Type	Results	Depth (m)	Level (m OD)	Legend	Stratum Description
				0.30	46.83		(TOPSOIL) Firm, dark brown, organic slightly sandy slightly gravelly SILT. Sand is fine to coarse. Gravel is fine to coarse. Sub-angular to sub-rounded, Siltstone and Sandstone lithology. TPS
	1.00 1.00 - 1.50	D B					Stiff, brown with grey mottling, slightly sandy slightly gravelly CLAY with low cobble content. Sand is fine to coarse. Gravel is fine to coarse, angular to sub-rounded, Siltstone, Sandstone and Limestone lithology. Cobbles are sub-rounded, Siltstone lithology. TLs
				1.80	45.33		Very stiff, brown, slightly sandy slightly gravelly CLAY with medium cobble content. Sand is fine to coarse. Gravel is fine to coarse, sub-rounded, Limestone lithology predominantly with occasional Sandstone and Siltstone lithologies. Cobbles are sub-rounded, Limestone lithology. TLs
	2.00 2.00 - 2.50	D B					
	3.00 3.00 - 3.50	D B					
	4.00 4.00	B D					
				4.50	42.63		End of Pit at 4.500m

1 2 3 4 5

Stability: Good.
Plant: 12t tracked excavator.
Backfill: Arisings.

Groundwater: None encountered.

Remarks: Trial pit terminated at 4.50m bgl, required depth. Unable to carry out hand vane tests at 0.50m & 1.00m bgl, material too stiff. Potential arch feature uncovered. Pit extended to investigate fully. Not deemed of archaeological relevance.

Priority Geotechnical Ltd.
Tel: 021 4631600
Fax: 021 4638690
www.prioritygeotechnical.ie

Trial Pit No
WTP-TP032
Sheet 1 of 1

Project Name: Water Supply Project - Ground Investigation Contract - Lot 1	**Project No.** P21060_F01	**Co-ords:** 572187E - 670808N **Level:** 48.56m OD	**Date** 16/07/2021
Location: Water Treatment Plant		**Dimensions (m):** 4.50 x 1.20 **Depth:** 4.50m BGL	**Scale** 1:25
Client: Irish Water			**Logged** OD

Water Strike & Backfill	Samples & In Situ Testing: Depth (m)	Type	Results	Depth (m)	Level (m OD)	Legend	Stratum Description
				0.20	48.36		(TOPSOIL) Firm to stiff, light brown, slightly gravelly CLAY with grass and rootlets. Gravel is fine to coarse, sub-angular to sub-rounded. TPS
	0.50 - 1.50	B					Firm to stiff, light brown grey, slightly sandy slightly gravelly CLAY with low cobble content. Sand is fine to coarse. Gravel is fine to coarse, sub-angular to sub-rounded, Sandstone and Siltstone lithology. Cobbles are sub-angular to sub-rounded, Sandstone and Siltstone lithology. TLs
	0.50 - 1.50	D					
	0.50		HVP=119kPa				
	0.50		HVP=135kPa				
	0.50		HVP=159kPa				
	1.00		HVP=119kPa				
	1.00		HVP=132kPa				
	1.00		HVP=98kPa				
	1.70 - 2.20	B		1.70	46.86		Stiff to very stiff, grey brown, slightly sandy gravelly CLAY with medium cobble content and low boulder content. Sand is fine to coarse. Gravel is fine to coarse, sub-rounded to rounded. Cobbles are sub-rounded to rounded. Boulders are 200-600mm dia. TLs
	1.70 - 2.20	D					
							2.20m: Colour changes to brown.
	2.50 - 3.50	B					
	2.50 - 3.50	D					
	3.50 - 4.50	B					
	3.50 - 4.50	D					
				4.50	44.06		End of Pit at 4.500m

1 2 3 4 5

Stability: Good.
Plant: 12t tracked excavator.
Backfill: Arisings.

Groundwater: None encountered.

Remarks: Trial pit terminated at 4.50m bgl, required depth. CBR test carried out at 0.30m bgl. Hand vane tests carried out at 0.50m & 1.00m bgl using 19mm blade.

Priority Geotechnical Ltd.
Tel: 021 4631600
Fax: 021 4638690
www.prioritygeotechnical.ie

Trial Pit No
WTP-TP033
Sheet 1 of 1

Project Name: Water Supply Project - Ground Investigation Contract - Lot 1	**Project No.** P21060_F01	**Co-ords:** 572250E - 670877N **Level:** 50.62m OD	**Date** 15/07/2021
Location: Water Treatment Plant		**Dimensions (m):** 4.30 x 1.20 **Depth:** 4.00m BGL	**Scale** 1:25
Client: Irish Water			**Logged** OD

Water Strike & Backfill	Samples & In Situ Testing: Depth (m)	Type	Results	Depth (m)	Level (m OD)	Legend	Stratum Description
				0.15	50.47		(TOPSOIL) Firm, brown, slightly sandy slightly gravelly SILT with grass and rootlets. Sand is fine to coarse. Gravel is fine to coarse, sub-rounded to rounded, Sandstone and Siltstone lithology. TPS
	0.50 - 1.50	B					Firm to stiff, grey brown with orange mottling, slightly sandy slightly gravelly CLAY. Sand is fine to coarse. Gravel is fine to coarse, sub-rounded to rounded, Siltstone lithology. TLs
	0.50 - 1.50	D					
	0.50		HVP=119kPa				
	0.50		HVP=134kPa				
	0.50		HVP=146kPa				
	1.00		HVP=101kPa				
	1.00		HVP=53kPa				
	1.00		HVP=61kPa				
	1.50 - 2.50	B					
	1.50 - 2.50	D		1.60	49.02		Stiff to very stiff, slightly sandy gravelly CLAY with medium cobble content and low boulder content. Sand is fine to coarse. Cobbles are sub-rounded to rounded, 200mm dia., Sandstone and Siltstone lithology. Boulders are sub-rounded to rounded, 350mm dia., Sandstone and Siltstone lithology. TLs
	2.50 - 3.50	B					
	2.50 - 3.50	D					
	3.50 - 4.50	B					
	3.50 - 4.50	D					
				4.00	46.62		End of Pit at 4.000m

1 2 3 4 5

Stability: Good.
Plant: 12t tracked excavator.
Backfill: Arisings.

Groundwater: None encountered.

Remarks: Trial pit terminated at 4.00m bgl due to very hard digging in stiff Clay deposits. Hand vane carried out at 0.50m and 1.00m bgl using 19mm blade. CBR test carried out at 0.30m bgl.

Priority Geotechnical Ltd.
Tel: 021 4631600
Fax: 021 4638690
www.prioritygeotechnical.ie

Trial Pit No
WTP-TP034
Sheet 1 of 1

Project Name: Water Supply Project - Ground Investigation Contract - Lot 1	**Project No.** P21060_F01	**Co-ords:** 572159E - 670755N **Level:** 47.23m OD	**Date** 03/08/2021
Location: Water Treatment Plant		**Dimensions (m):** 5.00 × 0.80 **Depth:** 4.60m BGL	**Scale** 1:25
Client: Irish Water			**Logged** AO

Water Strike & Backfill	Samples & In Situ Testing: Depth (m)	Type	Results	Depth (m)	Level (m OD)	Legend	Stratum Description
				0.30	46.93		(TOPSOIL) Dark brown, organic, slightly gravelly sandy SILT with many rootlets. Sand is fine to coarse. Gravel is fine to coarse, sub-angular. TPS
	0.50	D					Stiff, light brown with grey mottling, slightly sandy slightly gravelly CLAY. Sand is fine to coarse. Gravel is fine to coarse, sub-angular, Siltstone and Sandstone lithology. TLs
	0.50		HVP=54kPa	0.60	46.63		
	0.50		HVP=56kPa				Stiff, orange brown with black and grey mottling, slightly sandy slightly gravelly CLAY with low cobble content. Sand is fine to coarse. Gravel is fine to coarse, sub-angular Siltstone, Limestone and Sandstone lithology. TLs
	0.50		HVP=62kPa				
	1.00 - 1.50	B					
	1.50	D					
				2.10	45.13		Stiff, brown, slightly sandy slightly gravelly CLAY with high cobble content and low boulder content. Sand is fine to coarse. Gravel is fine to coarse, sub-rounded, Limestone lithology. Cobbles are sub-rounded, Limestone lithology. Boulders are 200-300mm dia., Limestone lithology. TLs
	2.50	D					
	2.50 - 3.00	B					
	3.50 - 4.00	B					
	4.00	D					
				4.60	42.63		End of Pit at 4.600m

Stability: Good.
Plant: 12t tracked excavator.
Backfill: Arisings.

Groundwater: None encountered.

Remarks: Trial pit terminated at 4.60m bgl, required depth. Plate load test carried out at 0.50m bgl. Hand vane carried out at 0.50m bgl using 19mm blade. Hand vane not carried at 1.00m bgl, unable to penetrate soil with blade.

Priority Geotechnical Ltd.
Tel: 021 4631600
Fax: 021 4638690
www.prioritygeotechnical.ie

Trial Pit No
WTP-TP035
Sheet 1 of 1

Project Name: Water Supply Project - Ground Investigation Contract - Lot 1	**Project No.** P21060_F01	**Co-ords:** 572146E - 670674N **Level:** 46.18m OD	**Date** 29/07/2021
Location: Water Treatment Plant		**Dimensions (m):** 4.80 × 0.80 **Depth:** 4.00m BGL	**Scale** 1:25
Client: Irish Water			**Logged** AO

Water Strike & Backfill	Samples & In Situ Testing: Depth (m)	Type	Results	Depth (m)	Level (m OD)	Legend	Stratum Description
				0.30	45.88		(TOPSOIL) FIrm, dark brown, organic slightly gravelly sandy SILT. Sand is fine to coarse. Gravel is fine to coarse, sub-angular to sub-rounded, varied lithology. TPS
	0.50	D					Stiff, grey with brown mottling, slightly sandy slightly gravelly CLAY with occasional rootlets. Sand is fine to coarse. Gravel is fine to coarse, sub-angular to sub-rounded, Sandstone and Limestone lithology. TLs
	0.50 - 0.90	B					
	0.50		HVP=56kPa				
	0.50		HVP=66kPa				
	0.50		HVP=70kPa				
				0.90	45.28		Firm, orange with grey mottling, slightly sandy gravelly CLAY with low cobble content. Sand is fine to coarse. Gravel is fine to coarse, angular to sub-rounded, Limestone lithology. Cobbles are angular to sub-rounded, Limestone lithology. TLs
	1.00	D					
	1.00		HVP=20kPa				
	1.00		HVP=36kPa				
▼	1.00		HVP=48kPa				
				1.25	44.93		Soft, blue grey, slightly sandy slightly gravelly CLAY with medium cobble content. Sand is fine to coarse. Gravel is fine to coarse, sub-rounded, Limestone. Cobbles are sub-rounded, Limestone lithology. TLs
	1.50 - 2.00	B					
	2.00	D					
				2.30	43.88		Stiff, brown, slightly sandy slightly gravelly CLAY with medium cobble content and low boulder content. Sand is fine to coarse. Gravel is fine to coarse, sub-rounded, Limestone. Cobbles are sub-rounded, Limestone lithology. Boulders are 200mm to 400mm dia, sub-rounded, Limestone lithology. TLs
	3.00	D					
	3.00 - 3.50	B					
				4.00	42.18		End of Pit at 4.000m

Stability: Moderate.
Plant: 12t tracked excavator.
Backfill: Arisings.

Groundwater: 1.25m to 1.50m engineer noted damp soils - seepage flow rate.

Remarks: Trial pit terminated at 4.00m bgl, assumed boulder obstruction. Hand vane test carried out at 0.50m & 1.00m bgl using 19mm blade.

Priority Geotechnical Ltd.
Tel: 021 4631600
Fax: 021 4638690
www.prioritygeotechnical.ie

Trial Pit No
WTP-TP036
Sheet 1 of 1

Project Name: Water Supply Project - Ground Investigation Contract - Lot 1	**Project No.** P21060_F01	**Co-ords:** 572168E - 670646N **Level:** 46.28m OD	**Date** 04/08/2021
Location: Water Treatment Plant		**Dimensions (m):** 4.80 × 0.80 **Depth:** 4.50m BGL	**Scale** 1:25
Client: Irish Water			**Logged** AO

Water Strike & Backfill	Samples & In Situ Testing: Depth (m)	Type	Results	Depth (m)	Level (m OD)	Legend	Stratum Description
				0.25	46.03		(TOPSOIL) Dark brown, slightly sandy SILT with many rootlets. Sand is fine to coarse. TPS
	0.50 0.50 - 0.80 0.50 0.50 0.50	D B	HVP=52kPa HVP=56kPa HVP=58kPa	0.80	45.48		Stiff, light brown grey with orange brown mottling, slightly sandy CLAY with occasional rootlets. Sand is fine to medium. TLs
	1.50 1.50 - 2.00	D B		2.20	44.08		Stiff, orange brown with grey mottling, slightly sandy slightly gravelly CLAY with low cobble content. Sand is fine to coarse. Gravel is fine to coarse, sub-rounded, Sandstone and Limestone lithology. Cobbles are sub-rounded, Limestone and Sandstone lithology. TLs
	2.50 2.50 - 3.00	D B					Stiff to very stiff, brown, slightly sandy slightly gravelly CLAY with medium cobble content and low boulder content. Sand is fine to coarse. Gravel is fine to coarse, sub-rounded, Limestone lithology. Cobbles are sub-rounded, Limestone lithology. Boulders are 200-350mm dia., Limestone lithology. TLs
	3.50 3.50 - 4.00	D B		4.50	41.78		End of Pit at 4.500m

1 2 3 4 5

Stability: Good.
Plant: 12t tracked excavator.
Backfill: Arisings.

Groundwater: None encountered.

Remarks: Trial pit terminated at 4.50m bgl, required depth. Plate load carried out at 0.40m bgl. Hand vane test carried out at 0.50m bgl using 19mm blade. Hand vane test not carried out at 1.00m bgl, unable to penetrate soil with blade.

Priority Geotechnical Ltd.
Tel: 021 4631600
Fax: 021 4638690
www.prioritygeotechnical.ie

Trial Pit No
WTP-TP037
Sheet 1 of 1

Project Name: Water Supply Project - Ground Investigation Contract - Lot 1	**Project No.** P21060_F01	**Co-ords:** 572128E - 670583N **Level:** 44.83m OD	**Date** 29/07/2021
Location: Water Treatment Plant		**Dimensions (m):** 5.10 × 0.80 **Depth:** 4.50m BGL	**Scale** 1:25
Client: Irish Water			**Logged** AO

Water Strike & Backfill	Samples & In Situ Testing: Depth (m)	Type	Results	Depth (m)	Level (m OD)	Legend	Stratum Description
				0.25	44.58		(TOPSOIL) Dark brown, silty sandy fibrous PEAT. Sand is fine to medium. TPS
	0.50 - 1.00	B					Stiff, light brown with grey mottling, slightly sandy slightly gravelly CLAY with low cobble content. Sand is fine to coarse. Gravel is fine to coarse, sub-angular to sub-rounded, Siltstone and Limestone lithology. Cobbles are sub-angular to sub-rounded, Sandstone and Limestone lithology. TLs
	0.50		HVP=38kPa				
	0.50		HVP=68kPa				
	0.50		HVP=72kPa				
	0.80	D					
	1.00		HVP=16kPa	1.00	43.83		Firm, blue grey, slightly sandy slightly gravelly CLAY with low cobble content. Sand is fine to coarse. Gravel is fine to coarse, sub-rounded, Limestone and Siltstone lithology. Cobbles are sub-rounded, Limestone and Siltstone lithology. TLs
	1.00		HVP=20kPa				
	1.00		HVP=22kPa				
	1.50	D					
	1.50 - 2.00	B					
				2.00	42.83		Stiff, brown, slightly sandy slightly gravelly CLAY with medium cobble content and low boulder content. Sand is fine to coarse. Gravel is fine to coarse, sub-rounded, Limestone and Siltstone lithology. Cobbles are sub-rounded. Boulders are 200mm to 300mm dia, sub-rounded, Limestone lithology. TLs
	2.50 - 3.00	B					
	3.00	D					
	4.00	D					
	4.00 - 4.50	B					
				4.50	40.33		End of Pit at 4.500m

Stability: Good.
Plant: 12t tracked excavator
Backfill: Arisings.

Groundwater: None encountered.

Remarks: Trial pit terminated at 4.50m bgl, required depth. Hand vane test carried out at 0.50m & 1.00m bgl using 19mm blade.

Priority Geotechnical Ltd.
Tel: 021 4631600
Fax: 021 4638690
www.prioritygeotechnical.ie

Trial Pit No
WTP-TP038
Sheet 1 of 1

Project Name: Water Supply Project - Ground Investigation Contract - Lot 1	**Project No.** P21060_F01	**Co-ords:** 572108E - 670488N **Level:** 44.14m OD	**Date** 08/07/2021
Location: Water Treatment Plant	**Dimensions (m):** 5.00 × 0.80		**Scale** 1:25
Client: Irish Water	**Depth:** 4.00m BGL		**Logged** AO

Water Strike & Backfill	Samples & In Situ Testing: Depth (m)	Type	Results	Depth (m)	Level (m OD)	Legend	Stratum Description
							(TOPSOIL) Firm, dark brown, organic sandy SILT with high rootlet content. Sand is fine to medium. TPS
				0.30	43.84		Firm, grey with brown and green mottling, slightly sandy slightly gravelly CLAY with low cobble content. Sand is fine to coarse. Gravel is fine to coarse, sub-angular to sub-rounded, Limestone lithology. Cobbles are sub-angular, Limestone lithology. TLs
	0.80 0.80 0.80		HVP=56kPa HVP=62kPa HVP=68kPa	0.80	43.34		Stiff, brown, slightly sandy slightly gravelly CLAY with low cobble content. Sand is fine to coarse. Gravel is fine to coarse, sub-angular to sub-rounded, Siltstone and Limestone lithology. Cobbles are sub-rounded, Limestone lithology. TLs
	1.00 1.00 - 1.40	D B					
	1.40 - 2.00 1.50	B D		1.40	42.74		Firm to stiff, slightly sandy slightly gravelly CLAY with medium cobble content. Sand is fine to coarse. Gravel is fine to coarse, sub-rounded, Limestone lithology. Cobbles are sub-rounded, Limestone lithology. TLs
				2.00	42.14		Stiff becoming very stiff, brown, slightly sandy slightly gravelly CLAY with medium cobble content and low boulder content. Sand is fine to coarse. Gravel is fine to coarse, sub-rounded, Limestone lithology. Cobbles are sub-rounded, Limestone lithology. Boulders are 200-300mm dia., Limestone lithology. TLs
	2.20 2.20 2.20		HVP=108kPa HVP=90kPa HVP=96kPa				
	2.50 2.50 - 3.00	D B					
	3.50 - 4.00	B					
	4.00	D		4.00	40.14		End of Pit at 4.000m

1 2 3 4 5

Stability: Good to poor (1.40m - 2.00m)
Plant: 12t tracked excavator.
Backfill: Arisings.

Groundwater: None encountered.

Remarks: Trial pit terminated at 4.00m bgl, boulder obstruction. Unable to carry out hand vane at 0.50m bgl and 1.00m bgl, unsuitable material. Hand vane carried out at 0.80m & 2.20m bgl using 19mm blade.

Priority Geotechnical Ltd.
Tel: 021 4631600
Fax: 021 4638690
www.prioritygeotechnical.ie

Trial Pit No
WTP-TP039
Sheet 1 of 1

Project Name: Water Supply Project - Ground Investigation Contract - Lot 1	**Project No.** P21060_F01	**Co-ords:** 572108E - 670458N **Level:** 44.22m OD	**Date** 08/07/2021
Location: Water Treatment Plant		**Dimensions (m):** 5.20 × 0.80 **Depth:** 4.00m BGL	**Scale** 1:25
Client: Irish Water			**Logged** AO

Water Strike & Backfill	Samples & In Situ Testing: Depth (m)	Type	Results	Depth (m)	Level (m OD)	Legend	Stratum Description
				0.25	43.97		(TOPSOIL) Firm, dark brown, organic slightly gravelly sandy SILT. Sand is fine to coarse. Gravel is fine to coarse, sub-angular, Limestone lithology. TPS
				0.50	43.72		Firm, brown, organic slightly sandy slightly gravelly CLAY. Sand is fine to coarse. Gravel is fine to coarse, sub-angular, Limestone lithology. TLs
	0.80		HVP=60kPa				Firm to stiff, brown with grey and black mottling, slightly sandy slightly gravelly CLAY with low cobble content. Sand is fine to coarse. Gravel is fine to coarse, sub-rounded, Limestone lithology. Cobbles are sub-rounded, Limestone lithology. TLs
	0.80		HVP=60kPa				
	0.80		HVP=68kPa				
	1.00	D					
	1.00 - 1.30	B					
	1.30 - 1.80	B		1.30	42.92		Firm, grey brown with grey mottling, slightly sandy slightly gravelly CLAY with low cobble content and low boulder content. Sand is fine to coarse. Gravel is fine to coarse, sub-angular to sub-rounded, Limestone lithology. Cobbles are sub-rounded, Limestone lithology. Boulders are sub-rounded, 200-300mm dia., Limestone lithology. TLs
	1.50	D					
				1.80	42.42		Stiff, brown, slightly sandy slightly gravelly CLAY with medium cobble content and medium, boulder content. Sand is fine to coarse. Gravel is fine to coarse, sub-rounded, Limestone lithology. Cobbles are sub-rounded, Limestone lithology. Boulders are 200-400mm dia., Limestone lithology. TLs
	2.50 - 3.00	B					
	3.00	D					
	3.50 - 4.00	B					
	4.00	D		4.00	40.22		End of Pit at 4.000m

Stability: Good.
Plant: 12t tracked excavator.
Backfill: Arisings.

Groundwater: None encountered.

Remarks: Trial pit terminated at 4.00m bgl, boulder obstruction. Unable to carry out hand vane at 0.50m bgl and 1.00m bgl, unsuitable material. Hand vane test carried out at 0.80m bgl using 19mm blade.

Priority Geotechnical Ltd.
Tel: 021 4631600
Fax: 021 4638690
www.prioritygeotechnical.ie

Trial Pit No
WTP-TP040
Sheet 1 of 1

Project Name: Water Supply Project - Ground Investigation Contract - Lot 1	**Project No.** P21060_F01	**Co-ords:** 572146E - 670431N **Level:** 43.43m OD	**Date** 08/07/2021
Location: Water Treatment Plant		**Dimensions (m):** 5.00 × 0.80 **Depth:** 4.50m BGL	**Scale** 1:25
Client: Irish Water			**Logged** AO

Water Strike & Backfill	Samples & In Situ Testing: Depth (m)	Type	Results	Depth (m)	Level (m OD)	Legend	Stratum Description
							(MADE GROUND) Firm, dark brown, slightly sandy organic CLAY. Sand is fine to medium. MGR
							0.00m - 0.50m: Interbeds of suspected reworked material; Stiff, slightly sandy slightly gravelly CLAY.
	0.50 - 1.00	B		0.50	42.93		Firm, orange brown, slightly sandy slightly gravelly CLAY with low cobble content. Sand is fine to coarse. Gravel is fine to coarse, sub-angular to sub-rounded, Limestone lithology. Cobbles are sub-angular to sub-rounded, Limestone lithology. TLs
	1.00	D					
				1.40	42.03		
	1.50 - 2.00	B					Soft to firm, blue grey, slightly sandy slightly gravelly CLAY with medium cobble content. Sand is fine to coarse. Gravel is fine to coarse, sub-rounded, Limestone lithology. Cobbles are sub-rounded, Limestone lithology. TLs
	2.00	D					
	2.00		HVP=26kPa				
	2.00		HVP=30kPa				
	2.00		HVP=35kPa				
				2.70	40.73		
	3.00	D					Stiff, brown, slightly sandy slightly gravelly CLAY with medium cobble content and low boulder content. Sand is fine to coarse. Gravel is fine to coarse, sub-rounded, Limestone lithology. Cobbles are sub-rounded, Limestone lithology. Boulders are 200-300mm dia., Limestone lithology. TLs
	3.00 - 3.50	B					
	4.00 - 4.50	B					
	4.50	D		4.50	38.93		End of Pit at 4.500m

Stability: Good.
Plant: 12t tracked excavator.
Backfill: Arisings.

Groundwater: None encountered.

Remarks: Trial pit terminated at 4.50m bgl, required depth. Unable to carry out hand vanes at 0.50m bgl and 1.00m bgl, unsuitable material. Hand vane test carried out at 2.00m bgl from soil heap using 19mm blade.

Priority Geotechnical Ltd.
Tel: 021 4631600
Fax: 021 4638690
www.prioritygeotechnical.ie

Trial Pit No
WTP-TP041
Sheet 1 of 1

Project Name: Water Supply Project - Ground Investigation Contract - Lot 1	**Project No.** P21060_F01	**Co-ords:** 572158E - 670472N **Level:** 43.96m OD	**Date** 08/07/2021
Location: Water Treatment Plant		**Dimensions (m):** 5.20 × 0.80 **Depth:** 4.50m BGL	**Scale** 1:25
Client: Irish Water			**Logged** AO

Water Strike & Backfill	Samples & In Situ Testing: Depth (m)	Type	Results	Depth (m)	Level (m OD)	Legend	Stratum Description
							(TOPSOIL) Firm, dark brown, organic slightly sandy CLAY. TPS
				0.30	43.66		
	0.50 - 1.00	B		0.50	43.46		Stiff, pale grey with brown mottling, slightly sandy slightly gravelly CLAY. Sand is fine to coarse. Gravel is fine to coarse, sub-angular to sub-rounded, Limestone & Siltstone lithology. TLs
	0.80	D					Firm, brown with grey mottling, slightly sandy slightly gravelly CLAY. Sand is fine to coarse. Gravel is Limestone and Siltstone lithologies. TLs
	0.80		HVP=50kPa				
	0.80		HVP=56kPa				
	0.80		HVP=60kPa	1.00	42.96		
							Stiff, grey with brown mottling, slightly sandy slightly gravelly CLAY with low cobble content and low boulder content. Sand is fine to coarse. Gravel is fine to coarse, sub-angular to sub-rounded, Limestone and Siltstone lithologies. Cobbles are sub-angular, Limestone lithology. Boulders are sub-angular to sub-rounded, 200-400mm dia., Limestone lithology. TLs
	1.50 - 2.00	B					
	2.00	D		2.00	41.96		Stiff, brown, slightly sandy slightly gravelly CLAY with medium cobble content and low boulder content. Sand is fine to coarse. Gravel is fine to coarse, sub-rounded, Limestone lithology. Cobbles are sub-rounded, Limestone lithology. Boulders are sub-rounded, 200-300mm dia., Limestone lithology. TLs
	2.50 - 3.00	B					
	3.00	D					*3.00m: Becoming very stiff.*
	4.00	D					
	4.00 - 4.50	B					
				4.50	39.46		End of Pit at 4.500m

Stability: Good.
Plant: 12t tracked excavator.
Backfill: Arisings.

Groundwater: None encountered.

Remarks: Trial pit terminated at 4.50m bgl, required depth. Unable to carryu out hand vane at 0.50m bgl and 1.00m bgl, unsuitable material. Hand vane test carried out at 0.80m bgl using 19mm blade.

Priority Geotechnical Ltd.
Tel: 021 4631600
Fax: 021 4638690
www.prioritygeotechnical.ie

Trial Pit No
WTP-TP042
Sheet 1 of 1

Project Name: Water Supply Project - Ground Investigation Contract - Lot 1	**Project No.** P21060_F01	**Co-ords:** 572172E - 670502N **Level:** 44.70m OD	**Date** 08/07/2021
Location: Water Treatment Plant		**Dimensions (m):** 5.20 × 0.80 **Depth:** 4.50m BGL	**Scale** 1:25
Client: Irish Water			**Logged** AO

Water Strike & Backfill	Samples & In Situ Testing: Depth (m)	Type	Results	Depth (m)	Level (m OD)	Legend	Stratum Description
							(TOPSOIL) Firm, dark brown organic sandy SILT. Sand is fine to coarse. TPS
				0.30	44.40		
	0.50	D					Stiff, pale grey with grey brown mottling, slightly organic slightly sandy CLAY. Sand is fine to coarse. TLs
				0.70	44.00		
	1.00 - 1.50	B					Stiff, orange brown with grey mottling, slightly sandy slightly gravelly CLAY with low cobble content. Sand is fine to coarse. Gravel is fine to coarse, angular to sub-angular, Siltstone lithology. Cobbles are sub-rounded, Siltstone lithology. TLs
	1.20	D					
	1.50 - 2.00	B		1.50	43.20		
							Firm to stiff, blue grey, slightly sandy slightly gravelly CLAY with medium cobble content and low boulder content. Sand is fine to coarse. Gravel is fine to coarse, sub-rounded, Limestone lithology. Cobbles are sub-rounded, Limestone lithology. Boulders are 200-300mm dia., Limestone lithology. TLs
	2.00	D					
				2.20	42.50		
	2.50 - 3.00	B					Stiff, brown, slightly sandy slightly gravelly CLAY with medium cobble content. Sand is fine to coarse. Gravel is fine to coarse, sub-rounded, Limestone lithology. Cobbles are sub-rounded, Limestone lithology. TLs
	3.00	D					*3.00m: Becoming very stiff.*
	4.00	D					
	4.00 - 4.50	B					
				4.50	40.20		End of Pit at 4.500m

Stability: Good.
Plant: 12t tracked excavator.
Backfill: Arisings.

Groundwater: None encountered.

Remarks: Trial pit terminated at 4.50m bgl, required depth. Unable to carry out hand vane test at 0.50m & 1.00m bgl due to stiff strata.

Priority Geotechnical Ltd.
Tel: 021 4631600
Fax: 021 4638690
www.prioritygeotechnical.ie

Trial Pit No
WTP-TP043
Sheet 1 of 1

Project Name: Water Supply Project - Ground Investigation Contract - Lot 1	**Project No.** P21060_F01	**Co-ords:** 572189E - 670518N **Level:** 45.09m OD	**Date** 29/07/2021
Location: Water Treatment Plant		**Dimensions (m):** 5.20 × 0.80 **Depth:** 4.50m BGL	**Scale** 1:25
Client: Irish Water			**Logged** AO

Water Strike & Backfill	Samples & In Situ Testing: Depth (m)	Type	Results	Depth (m)	Level (m OD)	Legend	Stratum Description
				0.25	44.84		(TOPSOIL) Firm, dark brown, organic sandy SILT. Sand is fine to coarse. TPS
	0.40 - 0.50	B					Stiff, light brown with grey mottling, slightly sandy slightly gravelly CLAY. Sand is fine to coarse. Gravel is fine to coarse, sub-angular, Limestone lithology. TLs
	0.50	D		0.55	44.54		
	0.50		HVP=90kPa				Stiff, brown with grey mottling and occasional black mottling, slightly sandy slightly gravelly CLAY with low cobble content. Sand is fine to coarse. Gravel is fine to coarse, sub-angular to sub-rounded, Limestone and Sandstone lithology. Cobbles are sub-angular to sub-rounded, Sandstone and Limestone lithology. TLs
	0.50		HVP=92kPa				
	0.50		HVP=96kPa				
	1.00		HVP=40kPa				
	1.00		HVP=85kPa				
	1.00		HVP=90kPa				
	1.50	D					
	1.50 - 2.00	B					
	2.50	D					
	2.50 - 2.80	B					
				2.80	42.29		Very stiff, brown, slightly sandy slightly gravelly CLAY with low cobble content. Sand is fine to coarse. Gravel is fine to coarse, sub-rounded, Limestone lithology. Cobbles are sub-rounded, Limestone. TLs
	3.50 - 4.00	B					
	4.00	D					
				4.50	40.59		End of Pit at 4.500m

1 2 3 4 5

Stability: Good.
Plant: 12t tracked excavator.
Backfill: Arisings.

Groundwater: None encountered.

Remarks: Trial pit terminated at 4.50m bgl required depth. Hand vane test carried out at 0.50m & 1.00m bgl using 19mm blade.

Priority Geotechnical Ltd.
Tel: 021 4631600
Fax: 021 4638690
www.prioritygeotechnical.ie

Trial Pit No
WTP-TP044
Sheet 1 of 1

Project Name: Water Supply Project - Ground Investigation Contract - Lot 1	**Project No.** P21060_F01	**Co-ords:** 572182E - 670578N **Level:** 45.80m OD	**Date** 30/07/2021
Location: Water Treatment Plant	**Dimensions (m):** 5.20 × 0.80		**Scale** 1:25
Client: Irish Water	**Depth:** 4.50m BGL		**Logged** AO

Water Strike & Backfill	Samples & In Situ Testing: Depth (m)	Type	Results	Depth (m)	Level (m OD)	Legend	Stratum Description
				0.30	45.50		(TOPSOIL) Firm, dark brown, organic slightly gravelly sandy SILT. Sand is fine to coarse. Gravel is fine to coarse, sub-angular, varied lithology. TPS
	0.50	D					Stiff, light brown with grey and orange mottling, slightly sandy slightly gravelly CLAY with low cobble content and occasional rootlets. Sand is fine to coarse. Gravel is fine to coarse, sub-angular, Siltstone and Sandstone lithology. Cobbles are sub-angular, Sandstone lithology. TLs
	0.50 - 0.80	B					
	0.50		HVP=90kPa				
	0.50		HVP=90kPa				
	0.50		HVP=90kPa	0.80	45.00		
	1.00		HVP=86kPa				Stiff, brown with grey mottling, slightly sandy slightly gravelly CLAY with low cobble content. Sand is fine to coarse. Gravel is fine to coarse, sub-angular to sub-rounded, Siltstone, Sandstone and Limestone lithology. Cobbles are sub-rounded, Sandstone and Limestone lithology. TLs
	1.00		HVP=90kPa				
	1.00		HVP=92kPa				
	1.50	D					
	1.50 - 2.00	B					
				2.60	43.20		Very stiff, brown, slightly sandy slightly gravelly CLAY with low cobble content and low boulder content. Sand is fine to coarse. Gravel is fine to coarse, sub-rounded, Limestone lithology. Cobbles are sub-rounded, Limestone lithology. Boulders are 200mm to 300mm dia, sub-rounded, Limestone lithology. TLs
	3.00	D					
	3.00 - 3.50	B					
	4.00	D					
	4.00 - 4.50	B					
				4.50	41.30		End of Pit at 4.500m

Stability: Good.
Plant: 12t tracked excavator.
Backfill: Arisings.

Groundwater: None encountered.

Remarks: Trial pit terminated at 4.50m bgl, required depth. Plate load test carried out at 0.50m bgl. Hand vane test carried out at 0.50m and 1.00m bgl using 19mm blade.

Priority Geotechnical Ltd.
Tel: 021 4631600
Fax: 021 4638690
www.prioritygeotechnical.ie

Trial Pit No
WTP-TP045
Sheet 1 of 1

Project Name: Water Supply Project - Ground Investigation Contract - Lot 1	**Project No.** P21060_F01	**Co-ords:** 572187E - 670603N **Level:** 46.18m OD	**Date** 29/07/2021
Location: Water Treatment Plant		**Dimensions (m):** 5.00 × 0.80 **Depth:** 4.50m BGL	**Scale** 1:25
Client: Irish Water			**Logged** AO

Water Strike & Backfill	Samples & In Situ Testing: Depth (m)	Type	Results	Depth (m)	Level (m OD)	Legend	Stratum Description
				0.20	45.98		(TOPSOIL) Firm, brown, organic slightly sandy gravelly SILT with rootlets. Sand is fine to coarse. Gravel is fine to coarse, sub-angular, varied lithology. TPS
	0.50 - 1.00	B		0.50	45.68		Stiff, light brown with grey mottling slightly sandy slightly gravelly CLAY with occasional rootlets. Sand is fine to coarse. Gravel is fine to coarse, sub-angular, Siltstone, Sandstone and Limestone lithology. TLs
	1.00	D					Firm to stiff, brown with grey mottling, slightly sandy slightly gravelly CLAY with medium cobble content. Sand is fine to coarse. Gravel is fine to coarse, sub-rounded, Limestone and Sandstone lithology. Cobbles are sub-rounded, Limestone lithology. TLs
	1.00		HVP=42kPa				
	1.00		HVP=46kPa				
	1.00		HVP=46kPa				
	1.50 - 2.00	B					
	2.00	D					
				2.10	44.08		Very stiff, brown, slightly sandy slightly gravelly CLAY with medium cobble content. Sand is fine to coarse. Gravel is fine to coarse, sub-angular to sub-rounded, Sandstone and Limestone lithology. Cobbles are sub-angular to sub-rounded, Sandstone and Limestone lithology. TLs
	2.50 - 3.00	B					
	3.00	D					
	3.50 - 4.00	B					
	4.00	D					
				4.50	41.68		End of Pit at 4.500m

1 2 3 4 5

Stability: Good.
Plant: 12t tacked excavator.
Backfill: Arisings.

Groundwater: None encountered.

Remarks: Trial pit terminated at 4.50m bgl, required depth. Hand vane test not carried out at 0.50m bgl, unable to drive in blade. Hand vane carried out at 1.00m bgl using 19mm blade.

Priority Geotechnical Ltd.
Tel: 021 4631600
Fax: 021 4638690
www.prioritygeotechnical.ie

Trial Pit No
WTP-TP046
Sheet 1 of 1

Project Name: Water Supply Project - Ground Investigation Contract - Lot 1	**Project No.** P21060_F01	**Co-ords:** 572203E - 670662N **Level:** 47.70m OD	**Date** 04/08/2021
Location: Water Treatment Plant		**Dimensions (m):** 5.00 × 0.80 **Depth:** 4.50m BGL	**Scale** 1:25
Client: Irish Water			**Logged** AO

Water Strike & Backfill	Samples & In Situ Testing: Depth (m)	Type	Results	Depth (m)	Level (m OD)	Legend	Stratum Description
				0.25	47.45		(TOPSOIL) Dark brown, organic slightly sandy slightly gravelly SILT with many rootlets. Sand is fine to coarse. Gravel is fine to coarse, sub-angular, various lithologies. TPS
	0.50	B					Stiff, light brown, slightly sandy slightly gravelly CLAY. Sand is fine to coarse. Gravel is fine to coarse, sub-angular, Siltstone lithology and Sandstone lithology. TLs
	0.50 - 0.90	B					
	0.50		HVP=75kPa				
	0.50		HVP=80kPa				
	0.50		HVP=90kPa				
				0.90	46.80		Stiff, brown with grey mottling, slightly sandy slightly gravelly CLAY with low cobble content and low boulder content. Sand is fine to coarse. Gravel is fine to coarse, sub-angular to sub-rounded. Cobbles are sub-angular, Sandstone lithology. Boulders are 200mm to 400mm dia., Sandstone lithology. TLs
	1.00		HVP=56kPa				
	1.00		HVP=62kPa				
	1.00		HVP=64kPa				
	1.50	D					
	1.50 - 2.00	B					
				2.50	45.20		Stiff, becoming very stiff, brown, slightly sandy slightly gravelly CLAY with medium cobble content. Sand is fine to coarse. Gravel is fine to coarse, sub-rounded, Limestone lithology. Cobbles are sub-rounded, Limestone lithology. TLs
	3.00	D					
	3.00 - 3.50	B					
	4.00	D					
	4.00 - 4.50	B					
				4.50	43.20		End of Pit at 4.500m

Stability: Good.
Plant: 12t tracked excavator.
Backfill: Arisings.

Groundwater: None encountered

Remarks: Trial pit terminated at 4.50m bgl, required depth. Hand vane tests carried out at 0.50m bgl and 1.00m bgl using 19mm blade.

Priority Geotechnical Ltd.
Tel: 021 4631600
Fax: 021 4638690
www.prioritygeotechnical.ie

Trial Pit No
WTP-TP047
Sheet 1 of 1

Project Name: Water Supply Project - Ground Investigation Contract - Lot 1	**Project No.** P21060_F01	**Co-ords:** 572208E - 670694N **Level:** 48.46m OD	**Date** 03/08/2021
Location: Water Treatment Plant		**Dimensions (m):** 4.80 × 0.80 **Depth:** 4.50m BGL	**Scale** 1:25
Client: Irish Water			**Logged** AO

Water Strike & Backfill	Samples & In Situ Testing: Depth (m)	Type	Results	Depth (m)	Level (m OD)	Legend	Stratum Description
				0.25	48.21		(TOPSOIL) Dark brown, organic slightly sandy CLAY with many rootlets. TPS
	0.50	D					Stiff, light brown with grey and orange brown mottling, slightly sandy slightly gravelly CLAY. Sand is fine to coarse. Gravel is fine to coarse, sub-angular to sub-rounded, Siltstone lithology. TLs
	0.50		HVP=34kPa	0.60	47.86		
	0.50		HVP=36kPa				Stiff, brown with grey mottling, slightly sandy slightly gravelly CLAY with low cobble content and low boulder content. Sand is fine to coarse. Gravel is fine to coarse, sub-angular to sub-rounded, Siltstone nd Limestone lithology. Cobbles are sub-rounded, Limestone and Sandstone lithology. Boulders are 200-300mm dia., sub-rounded, Limestone and Sandstone lithology. TLs
	0.50		HVP=40kPa				
	1.00 - 1.50	B					
	1.00		HVP=56kPa				
	1.00		HVP=62kPa				
	1.00		HVP=68kPa				
							0.60m: Engineer noted large unexcavated Boulder.
	1.50	D					
	2.00 - 2.50	B					
	2.50	D					
				2.80	45.66		Very stiff, brown, slightly sandy slightly gravelly CLAY with low cobble content and low boulder content. Sand is fine to coarse. Gravel is fine to coarse, sub-angular to sub-rounded, Limestone lithology. Cobbles are sub-rounded, Limestone lithology. Boulders are 200-300mm dia., Limestone lithology. TLs
	3.00 - 3.50	B					
	3.50	D					
	4.00 - 4.50	B					
	4.50	D		4.50	43.96		End of Pit at 4.500m

Stability: Good.
Plant: 12t trakced excavator.
Backfill: Arisings.

Groundwater: None encountered.

Remarks: Trial pit terminated at 4.50m bgl, required depth. Plate load test carried out at 0.50m bgl. Hand vane test carried out at 0.50m bgl and 1.00m bgl using 19mm blade.

Priority Geotechnical Ltd.
Tel: 021 4631600
Fax: 021 4638690
www.prioritygeotechnical.ie

Trial Pit No
WTP-TP048
Sheet 1 of 1

Project Name: Water Supply Project - Ground Investigation Contract - Lot 1	**Project No.** P21060_F01	**Co-ords:** 572230E - 670768N **Level:** 50.69m OD	**Date** 16/07/2021
Location: Water Treatment Plant		**Dimensions (m):** 4.30 x 1.20 **Depth:** 3.10m BGL	**Scale** 1:25
Client: Irish Water			**Logged** OD

Water Strike & Backfill	Samples & In Situ Testing: Depth (m)	Type	Results	Depth (m)	Level (m OD)	Legend	Stratum Description
				0.20	50.49		(TOPSOIL) Firm to stiff, grey brown, slightly sandy slightly gravelly CLAY with grass and rootlets. Sand is fine to coarse. Gravel is fine to coarse, sub-angular to sub-rounded, Sandstone and Siltstone lithology. TPS
	0.50 - 1.50 0.50 - 1.50	B D					Stiff to very stiff, grey brown slightly sandy gravelly CLAY with medium cobble content and medium boulder content. Sand is fine to coarse. Gravel is fine to coarse, sub-rounded to rounded, Siltstone and Sandstone lithology. Cobbles are sub-rounded to rounded, Boulders are sub-rounded to rounded, 200-400mm dia. TLs
	1.50 - 2.30 1.50 - 2.30	B D					
▼	2.30 - 3.10 2.30 - 3.10	B D		2.30	48.39		Very stiff, brown, slightly sandy gravelly CLAY with medium cobble content and medium boulder content. Sand is fine to coarse. Gravel is fine to coarse, sub-rounded to rounded, Sandstone and Siltstone lithology. Cobbles are sub-rounded to rounded, Siltstone & Sandstone lithology. Boulders are sub-rounded to rounded, 200-400mm dia., Siltstone and Sandstone lithology. TLs
				3.10	47.59		End of Pit at 3.100m

1 2 3 4 5

Stability: Good.
Plant: 12t tracked excavator.
Backfill: Arisings.

Groundwater: 2.30m: Material described as 'damp'.

Remarks: Trial pit terminated at 3.10m bgl, boulder obstruction. Unable to carry out hand vane tests at 0.50m & 1.00m, strata too stiff.

Priority Geotechnical Ltd.
Tel: 021 4631600
Fax: 021 4638690
www.prioritygeotechnical.ie

Trial Pit No
WTP-TP049
Sheet 1 of 1

Project Name: Water Supply Project - Ground Investigation Contract - Lot 1	**Project No.** P21060_F01	**Co-ords:** 572263E - 670756N **Level:** 52.48m OD	**Date** 16/07/2021
Location: Water Treatment Plant		**Dimensions (m):** 4.20 x 1.20 **Depth:** 4.50m BGL	**Scale** 1:25
Client: Irish Water			**Logged** OD

Water Strike & Backfill	Samples & In Situ Testing: Depth (m)	Type	Results	Depth (m)	Level (m OD)	Legend	Stratum Description
				0.20	52.28		(TOPSOIL) Firm, brown, slightly sandy slightly gravelly CLAY with grass and rootlets. Sand is fine to coarse. Gravel is fine to coarse, sub-rounded to rounded, Sandstone and Siltstone lithology. TPS
	0.50 - 1.50 0.50 - 1.50	B D					Stiff, brown grey, slightly sandy gravelly CLAY with medium cobble content and low boulder content. Sand is fine to coarse. Gravel is fine to coarse, sub-rounded to rounded. Cobbles are sub-rounded to rounded, Sandstone lithology. Boulders are sub-rounded to rounded, 200-300mm dia., Sandstone and Siltstone lithology TLs
	1.50 - 2.20 1.50 - 2.20	B D					
				2.20	50.28		Stiff to very stiff, slightly sandy gravelly CLAY with medium cobble content and medium boulder content. Sand is fine to coarse. Gravel is fine to coarse, sub-rounded to rounded, Siltstone and Sandstone lithology. Cobbles are sub-rounded to rounded, Siltstone and Sandstone lithology. Boulders are 200mm 400mm dia., Siltstone and Sandstone lithology. TLs
	2.50 - 3.50 2.50 - 3.50	B D					
	3.50 - 4.50 3.50 - 4.50	B D					
				4.50	47.98		End of Pit at 4.500m

1 2 3 4 5

Stability: Good.
Plant: 12t tracked excavator.
Backfill: Arisings.

Groundwater: 4.50m: Seepage noted at base of pit.

Remarks: Trial pit terminated at 4.50m bgl, required depth. Unable to drive 19mm blade hand vane into strata at 0.50m & 1.00m bgl. Tests not undertaken.

Priority Geotechnical Ltd.
Tel: 021 4631600
Fax: 021 4638690
www.prioritygeotechnical.ie

Trial Pit No
WTP-TP050
Sheet 1 of 1

Project Name: Water Supply Project - Ground Investigation Contract - Lot 1	**Project No.** P21060_F01	**Co-ords:** 572253E - 670788N **Level:** 51.84m OD	**Date** 16/07/2021
Location: Water Treatment Plant		**Dimensions (m):** 4.20 / 1.20 **Depth:** 4.50m BGL	**Scale** 1:25
Client: Irish Water			**Logged** OD

Water Strike & Backfill	Samples & In Situ Testing: Depth (m)	Type	Results	Depth (m)	Level (m OD)	Legend	Stratum Description
				0.20	51.64		(TOPSOIL) Stiff, brown, slightly sandy slightly gravelly CLAY with grass and rootlets. Sand is fine to coarse. Gravel is fine to coarse, sub-angular to sub-rounded, Siltstone lithology. TPS
	0.50 - 1.50 0.50 - 1.50	B D					Stiff to very stiff, brown grey, slightly sandy gravelly CLAY with low cobble content and low boulder content. Sand is fine to coarse. Gravel is fine to coarse, sub-rounded to rounded, Sandstone and Siltstone lithology. Cobbles are 200mm dia., Sandstone and Siltstone lithology. Boulders are 300mm dia., TLs
	1.50 - 2.30 1.50 - 2.30	B D					*2.30m: Colour changes to brown.*
	2.50 - 3.50 2.50 - 3.50	B D					
	3.50 - 4.50 3.50 - 4.50	B D					
				4.50	47.34		End of Pit at 4.500m

1
2
3
4
5

Stability: Good.
Plant: 12t tracked excavator.
Backfill: Arisings.

Groundwater: None encountered.

Remarks: Trial pit terminated at 4.50m bgl, required depth. Unable to drive 19mm blade hand vane into soil at 0.50m and 1.00m bgl. Tests not undertaken. CBR test carried out at 0.30m bgl.

Priority Geotechnical Ltd.
Tel: 021 4631600
Fax: 021 4638690
www.prioritygeotechnical.ie

Trial Pit No
WTP-TP051
Sheet 1 of 1

Project Name: Water Supply Project - Ground Investigation Contract - Lot 1	**Project No.** P21060_F01	**Co-ords:** 572317E - 670860N **Level:** 54.82m OD	**Date** 19/07/2021
Location: Water Treatment Plant		**Dimensions (m):** 4.10 x 0.90 **Depth:** 4.20m BGL	**Scale** 1:25
Client: Irish Water			**Logged** OD

Water Strike & Backfill	Samples & In Situ Testing: Depth (m)	Type	Results	Depth (m)	Level (m OD)	Legend	Stratum Description
							(TOPSOIL) Firm, brown, slightly sandy SILT. Sand is fine to coarse. TPS
	0.20 - 0.70	B		0.20	54.62		
	0.20 - 0.70	D					Firm brown with orange mottling, slightly sandy slightly gravelly CLAY with low cobble content. Sand is fine to coarse. Gravel is fine to coarse, sub-rounded to rounded. Cobbles are sub-rounded to rounded, 200mm dia., Sandstone and SIltstone lithology. TLs
	0.50		HVP=122kPa				
	0.50		HVP=61kPa				
	0.50		HVP=79kPa				
				0.70	54.12		Stiff to very stiff, brown, slightly sandy gravelly CLAY with medium cobble content and medium boulder content. Sand is fine to coarse. Gravel is fine to coarse, sub-rounded to rounded, Sandstone and Siltstone lithology. Cobbles are sub-rounded to rounded, 200mm dia., Sandstone and Siltstone lithology. Boulders are 300mm. TLs
	1.00 - 2.00	B					
	1.00 - 2.00	D					
	1.00		HVP=66kPa				
	1.00		HVP=79kPa				
	1.00		HVP=87kPa				
▼	2.00 - 3.00	B					
	2.00 - 3.00	D					
	3.00 - 3.40	B					
	3.00 - 3.40	D					
				3.40	51.42		Stiff, brown, slightly gravelly sandy CLAY. Sand is fine to coarse. Gravel is fine to coarse, rounded. TLs
				4.20	50.62		End of Pit at 4.200m

Stability: Good.
Plant: 12t tracked excavator.
Backfill: Arisings.

Groundwater: 2.00m: Trickle to slow flow rate.

Remarks: Trial pit terminated at 4.20m bgl, very hard digging. Hand vane test carried out at 0.50m bgl and 1.00m bgl using 19mm blade.

Priority Geotechnical Ltd.
Tel: 021 4631600
Fax: 021 4638690
www.prioritygeotechnical.ie

Trial Pit No
WTP-TP052
Sheet 1 of 1

Project Name: Water Supply Project - Ground Investigation Contract - Lot 1	**Project No.** P21060_F01	**Co-ords:** 572320E - 670799N **Level:** 55.15m OD	**Date** 16/07/2021
Location: Water Treatment Plant		**Dimensions (m):** 3.40 x 1.20 **Depth:** 3.90m BGL	**Scale** 1:25
Client: Irish Water			**Logged** OD

Water Strike & Backfill	Samples & In Situ Testing: Depth (m)	Type	Results	Depth (m)	Level (m OD)	Legend	Stratum Description
				0.20	54.95		(TOPSOIL) Firm, brown, slightly gravelly CLAY. Gravel is fine to coarse, sub-rounded to rounded, Sandstone and Siltstone lithology. TPS
	0.50 - 1.50 0.50 - 1.50	B D					Stiff, brown grey, slightly sandy gravelly CLAY with medium cobble content. Sand is fine to coarse. Gravel is fine to coarse, sub-rounded to rounded, Sandstone and Siltstone lithology. Cobbles are sub-rounded to rounded, Sandstone and Siltstone lithology. TLs
	1.60 - 2.50 1.60 - 2.50	B D		1.60	53.55		Very stiff, brown, slightly sandy gravelly CLAY with medium cobble content. Sand is fine to coarse. Gravel is fine to coarse, sub-rounded to rounded. Cobbles are sub-rounded to rounded, 200mm dia., Sandstone and Siltstone lithology. Boulders are sub-rounded to rounded, 300mm dia., Sandstone and Siltstone lithology. TLs
	2.50 - 3.50 2.50 - 3.50	B D					
				3.90	51.25		End of Pit at 3.900m

1 2 3 4 5

Stability: Good.
Plant: 12t tracked excavator.
Backfill: Arisings.

Groundwater: None encountered.

Remarks: Trial pit terminated at 3.90m bgl, 'hard' digging. Unable to drive 19mm hand vane into strata 0.50m bgl and 1.00m bgl. Tests not carried out.

Priority Geotechnical Ltd.
Tel: 021 4631600
Fax: 021 4638690
www.prioritygeotechnical.ie

Trial Pit No
WTP-TP053
Sheet 1 of 1

Project Name: Water Supply Project - Ground Investigation Contract - Lot 1	**Project No.** P21060_F01	**Co-ords:** 572290E - 670764N **Level:** 53.05m OD	**Date** 19/07/2021
Location: Water Treatment Plant	**Dimensions (m):** 5.30 × 2.00 **Depth:** 0.50m BGL		**Scale** 1:25
Client: Irish Water			**Logged**

Water Strike & Backfill	Samples & In Situ Testing: Depth (m)	Type	Results	Depth (m)	Level (m OD)	Legend	Stratum Description
				0.25	52.80		(TOPSOIL) Brown with orange mottling, slightly sandy slightly gravelly CLAY. Sand is fine to coarse. Gravel is fine to coarse, sub-rounded to rounded, Sandstone lithology. TPS
				0.50	52.55		Firm to stiff, brown to dark brown, CLAY with medium cobble content and medium boulder content. Cobbles are sub-rounded, 200mm dia., Sandstone lithology. Boulders are sub-rounded to rounded, 250mm dia., Sandstone lithology. TLs
							End of Pit at 0.500m

Stability: Good.
Plant: 12t tracked excavator.
Backfill: Arisings and terram geotextile layer.

Groundwater: None encountered.

Remarks: Trial pit terminated at 0.50m bgl, potential archeology feature identified. Pit relocated to WTP-TP053A.

Priority Geotechnical Ltd.
Tel: 021 4631600
Fax: 021 4638690
www.prioritygeotechnical.ie

Trial Pit No
WTP-TP053A
Sheet 1 of 1

Project Name: Water Supply Project - Ground Investigation Contract - Lot 1	**Project No.** P21060_F01	**Co-ords:** 572293E - 670759N **Level:** 53.27m OD	**Date** 20/07/2021
Location: Water Treatment Plant	**Dimensions (m):** 3.50 x 2.00 **Depth:** 0.50m BGL		**Scale** 1:25
Client: Irish Water			**Logged** OD

Water Strike & Backfill	Samples & In Situ Testing: Depth (m)	Type	Results	Depth (m)	Level (m OD)	Legend	Stratum Description
				0.20	53.07		(TOPSOIL) Firm to stiff, brown, CLAY with grass and rootlets. TPS
				0.50	52.77		Firm to stiff, grey brown, slightly gravelly CLAY with high cobble content. Gravel is fine to coarse, sub-rounded to rounded, Sandstone lithology. Cobbles are sub-rounded to rounded, 200mm dia., Sandstone & Siltstone lithology. TLs
							End of Pit at 0.500m

1
2
3
4
5

Stability: Good.
Plant: 12t tracked excavator.
Backfill: Arisings.

Groundwater: None encountered.

Remarks: Trial pit terminated at 0.50m bgl due to potential archaeological feature. CBR test carried out at 0.30m bgl. Pit relocated to WTP-TP053B.

Priority Geotechnical Ltd.
Tel: 021 4631600
Fax: 021 4638690
www.prioritygeotechnical.ie

Trial Pit No
WTP-TP053B
Sheet 1 of 1

Project Name: Water Supply Project - Ground Investigation Contract - Lot 1	**Project No.** P21060_F01	**Co-ords:** 572296E - 670754N **Level:** 53.75m OD	**Date** 20/07/2021
Location: Water Treatment Plant		**Dimensions (m):** 3.70 x 0.90 **Depth:** 4.10m BGL	**Scale** 1:25
Client: Irish Water			**Logged** OD

Water Strike & Backfill	Samples & In Situ Testing: Depth (m)	Type	Results	Depth (m)	Level (m OD)	Legend	Stratum Description
				0.20	53.55		(TOPSOIL) Firm to stiff, brown, CLAY with grass and rootlets. TPS
	0.50 - 1.50	B					Firm to stiff, grey brown, slightly sandy gravelly CLAY. Sand is fine to coarse. Gravel is fine to coarse, sub-rounded to rounded, Sandstone lithology. TLs
	0.50 - 1.50	D					
	0.50		HVP=106kPa				
	0.50		HVP=143kPa				
	0.50		HVP=146kPa				
				1.80	51.95		Stiff to very stiff, slightly sandy gravelly CLAY with medium cobble content and low boulder content. Sand is fine to coarse. Gravel is fine to coarse, sub-rounded to rounded, Sandstone and Siltstone lithology. Cobbles are sub-rounded to rounded, 200mm dia., Sandstone and Siltstone lithology. Boulders are sub-rounded to rounded, 400mm dia., Sandstone and Siltstone lithology. TLs
	2.00 - 3.00	B					
	2.00 - 3.00	D					
	3.00 - 4.00	B					
	3.00 - 4.00	D					
				4.10	49.65		End of Pit at 4.100m

1 2 3 4 5

Stability: Good.
Plant: 12t tracked excavator.
Backfill: Arisings.

Groundwater: None encountered.

Remarks: Trial pit terminated at 4.10m bgl, unable to progress due to 'very hard' digging. Hand vane test carried out at 0.50m bgl using 19mm blade. Unable to drive in vane at 1.00m bgl, test not carried out.

Priority Geotechnical Ltd.
Tel: 021 4631600
Fax: 021 4638690
www.prioritygeotechnical.ie

Trial Pit No
WTP-TP054
Sheet 1 of 1

Project Name: Water Supply Project - Ground Investigation Contract - Lot 1	**Project No.** P21060_F01	**Co-ords:** 572321E - 670721N **Level:** 56.33m OD	**Date** 20/07/2021
Location: Water Treatment Plant		**Dimensions (m):** 3.80 x 0.90 **Depth:** 4.50m BGL	**Scale** 1:25
Client: Irish Water			**Logged**

Water Strike & Backfill	Samples & In Situ Testing: Depth (m)	Type	Results	Depth (m)	Level (m OD)	Legend	Stratum Description
				0.20	56.13		(TOPSOIL) Light brown, slightly sandy gravelly SILT with grass and rootlets. Sand is fine to coarse. Gravel is fine to coarse, sub-rounded to rounded, Sandstone. TPS
	0.50 - 0.80	B					Soft to firm, light brown, sandy gravely SILT with low cobble content. Sand is fine to coarse. Gravel is fine to coarse, sub-rounded to rounded, Sandstone and Siltstone lithology. Cobbles are sub-rounded to rounded, 200mm dia., Sandstone and Siltstone lithology. TLs
	0.50 - 0.80	D					
				0.80	55.53		
	1.00 - 2.00	B					Stiff to very stiff, slightly sandy gravelly CLAY with low cobble content and low boulder content. Sand is fine to coarse. Gravel is fine to coarse, sub-rounded to rounded, Sandstone lithology. Cobbles are sub-rounded to rounded, 200mm dia., Sandstone and Siltstone lithology. Boulders are sub-rounded to rounded, 350mm dia., Sandstone and Siltstone lithology. TLs
	1.00 - 2.00	D					
	2.00 - 3.00	B					
	2.00 - 3.00	D					
	3.00 - 4.00	B					
	3.00 - 4.00	D					
				4.50	51.83		End of Pit at 4.500m

1 2 3 4 5

Stability: Good.
Plant: 12t tracked excavator.
Backfill: Arisings.

Groundwater: None encountered

Remarks: Trial pit terminated at 4.50m bgl, required depth. Unable to drive in hand vane to soil at 0.50m & 1.00m bgl. Tests not carried out.

Priority Geotechnical Ltd.
Tel: 021 4631600
Fax: 021 4638690
www.prioritygeotechnical.ie

Trial Pit No
WTP-TP055
Sheet 1 of 1

Project Name: Water Supply Project - Ground Investigation Contract - Lot 1	**Project No.** P21060_F01	**Co-ords:** 572307E - 670678N **Level:** 54.55m OD	**Date** 20/07/2021
Location: Water Treatment Plant		**Dimensions (m):** 3.70 x 0.90 **Depth:** 3.90m BGL	**Scale** 1:25
Client: Irish Water			**Logged** OD

Water Strike & Backfill	Samples & In Situ Testing: Depth (m)	Type	Results	Depth (m)	Level (m OD)	Legend	Stratum Description
				0.20	54.35		(TOPSOIL) Firm, light brown, slightly gravelly sandy SILT with low cobble content and many tree roots. Sand is fine to coarse. Gravel is fine to coarse, sub-rounded to rounded, Sandstone lithology. Cobbles are sub-rounded to rounded, 180mm dia., Sandstone lithology. TPS
	0.50 - 1.20 0.50 - 1.20 0.50	B D	HVP=132kPa				Stiff, light brown, sandy gravelly SILT with low cobble content. Sand is fine to coarse. Gravel is fine to coarse, sub-rounded to rounded, Sandstone lithology. Cobbles are sub-rounded to rounded, 200mm dia., Sandstone lithology. TLs
				1.20	53.35		Stiff to very stiff, brown with grey black mottling, slightly sandy gravelly CLAY. Sand is fine to coarse. Gravel is fine to coarse, sub-rounded to rounded, Sandstone lithology. Cobbles are sub-rounded to rounded, 200mm dia., Sandstone lithology. TLs
	1.50 - 2.50 1.50 - 2.50	B D					
	2.50 - 3.50 2.50 - 3.50	B D					
				3.90	50.65		End of Pit at 3.900m

1 2 3 4 5

Stability: Good.
Plant: 12t tracked excavator.
Backfill: Arisings.

Groundwater: None encounter

Remarks: Trial pit terminated at 3.90m bgl, unable to progress due to 'hard' digging. A single hand vane result obtained at 0.50m bgl. Unable to drive in vane to obtain subsequent 2 results. Unable to drive in vane at 1.00m bgl, test not carried out.

Priority Geotechnical Ltd.
Tel: 021 4631600
Fax: 021 4638690
www.prioritygeotechnical.ie

Trial Pit No
WTP-TP056
Sheet 1 of 1

Project Name: Water Supply Project - Ground Investigation Contract - Lot 1	**Project No.** P21060_F01	**Co-ords:** 572275E - 670660N **Level:** 51.81m OD	**Date** 21/07/2021
Location: Water Treatment Plant		**Dimensions (m):** 3.70 × 0.90 **Depth:** 4.00m BGL	**Scale** 1:25
Client: Irish Water			**Logged** OD

Water Strike & Backfill	Samples & In Situ Testing: Depth (m)	Type	Results	Depth (m)	Level (m OD)	Legend	Stratum Description
				0.20	51.61		(TOPSOIL) Firm, brown, slightly gravelly sandy SILT with grass and rootlets. Sand is fine to coarse. Gravel is fine to coarse, sub-rounded to rounded, Sandstone lithology. TLPDSs
	0.50 - 1.50	B					Stiff, brown grey, slightly sandy gravelly CLAY with low cobble content. Sand is fine to coarse. Gravel is fine to coarse, sub-rounded to rounded, Sandstone lithology. Cobbles are 63-180mm dia., sub-rounded to rounded, Sandstone lithology. TLs
	0.50 - 1.50	D					
	0.50		HVP=180kPa				
	1.00		HVP=101kPa				
	1.00		HVP=132kPa				
	1.00		HVP=93kPa				
	1.50 - 2.10	B					
	1.50 - 2.10	D					
	2.10 - 3.10	B		2.10	49.71		Stiff to very stiff, brown, slightly sandy gravelly CLAY with medium cobble content and medium boulder content. Sand is fine to coarse. Gravel is fine to coarse, sub-rounded to rounded, Sandstone lithology. Cobbles are sub-rounded to rounded, 200mm dia., Sandstone lithology. Boulders are sub-rounded to rounded, 300mm dia., Sandstone lithology TLs
	2.10 - 3.10	D					
	3.10 - 4.00	B					
	3.10 - 4.00	D					
				4.00	47.81		End of Pit at 4.000m

Stability: Good
Plant: 12t tracked excavator.
Backfill: Arisings.

Groundwater: None encountered.

Remarks: Trial pit terminated at 4.00m bgl due to hard digging and possible boulder obstruction. Hand vane carried out at 0.50m bgl (single reading) and 1.00m bgl using 19mm blade. CBR test undertaken at 0.40m bgl.

Priority Geotechnical Ltd.
Tel: 021 4631600
Fax: 021 4638690
www.prioritygeotechnical.ie

Trial Pit No
WTP-TP057
Sheet 1 of 1

Project Name: Water Supply Project - Ground Investigation Contract - Lot 1	**Project No.** P21060_F01	**Co-ords:** 572309E - 670634N **Level:** 52.98m OD	**Date** 26/07/2021
Location: Water Treatment Plant		**Dimensions (m):** 5.00 × 0.80 **Depth:** 4.00m BGL	**Scale** 1:25
Client: Irish Water			**Logged** AO

Water Strike & Backfill	Samples & In Situ Testing: Depth (m)	Type	Results	Depth (m)	Level (m OD)	Legend	Stratum Description
				0.25	52.73		(TOPSOIL) Firm, brown, organic slightly gravelly sandy SILT. Sand is fine to coarse. Gravel is fine to coarse, sub-angular, Siltstone lithology. TPS
				0.40	52.58		Stiff, orange brown, slightly sandy slightly gravelly CLAY. Sand is fine to coarse. Gravel is fine to coarse, angular to sub-rounded, Siltstone lithology. TLs
	0.50 0.50 - 0.90	D B					Stiff, brown, slightly gravelly sandy CLAY with low cobble content. Sand is fine to coarse. Gravel is fine to coarse, angular to sub-rounded, Siltstone lithology. Cobbles are angular to sub-rounded, Siltstone lithology. TLs
				0.90	52.08		Stiff, brown with grey mottling, slightly sandy slightly gravelly CLAY with low cobble content. Sand is fine to coarse. Gravel is fine to coarse, sub-angular to sub-rounded, Siltstone lithology. Cobbles are sub-angular to sub-rounded, Siltstone lithology. TLs
	1.50 1.50 - 2.00	D B					
	2.50 - 3.00	B					
	3.00	D					
				3.20	49.78		Very stiff, brown, slightly sandy gravelly CLAY with medium cobble content. Sand is fine to coarse. Gravel is fine to coarse, sub-rounded, Siltstone, Sandstone and Limestone lithology. Cobbles are sub-rounded, Sandstone and Limestone lithology. TLs
	3.50 3.50 - 4.00	D B					
				4.00	48.98		End of Pit at 4.000m

1 2 3 4 5

Stability: Good.
Plant: 12t tracked excavator.
Backfill: Arisings.

Groundwater: None encountered.

Remarks: Trial pit terminated at 4.00m bgl, suspected boulder obstruction. Unable to drive in hand vane at 0.50m & 1.00m in stiff soils. Tests not carried out. Plate load test undertaken at 0.40m bgl.

Priority Geotechnical Ltd.
Tel: 021 4631600
Fax: 021 4638690
www.prioritygeotechnical.ie

Trial Pit No
WTP-TP058
Sheet 1 of 1

Project Name: Water Supply Project - Ground Investigation Contract - Lot 1	**Project No.** P21060_F01	**Co-ords:** 572247E - 670611N **Level:** 49.12m OD	**Date** 04/08/2021
Location: Water Treatment Plant		**Dimensions (m):** 4.50 / 3.60 **Depth:** 3.60m BGL	**Scale** 1:25
Client: Irish Water			**Logged** AO

Water Strike & Backfill	Samples & In Situ Testing: Depth (m)	Type	Results	Depth (m)	Level (m OD)	Legend	Stratum Description
				0.25	48.87		(TOPSOIL) Dark brown, organic slightly sandy slightly gravelly SILT with many rootlets. Sand is fine to coarse. Gravel is fine to coarse, sub-angular, various lithologies. TPS
	0.40	D					
	0.50 - 1.00	B		0.50	48.62		Very stiff, light brown, slightly sandy slightly gravelly CLAY with occasional rootlets. Sand is fine to coarse, Gravel is fine to coarse, sub-angular to sub-rounded, Sandstone lithology. TLs
	1.00	D					Stiff, brown with grey mottling, slightly sandy slightly gravelly CLAY with low cobble content and low boulder content. Sand is fine to coarse. Gravel is fine to coarse, sub-angular to sub-rounded, Sandstone and Limestone lithology. Cobbles are sub-rounded, Sandstone and Limestone lithology. Boulders are 200-300mm dia., Sandstone lithology. TLs
	2.00 - 2.50	B		2.00	47.12		Very stiff, brown, slightly sandy slightly gravelly CLAY with medium cobble content and boulder content. Sand is fine to coarse. Gravel is fine to coarse, sub-rounded, Limestone and Sandstone lithology. Boulders are 200-350mm dia., Limestone lithology. TLs
	2.50	D					
	3.00 - 3.50	B					
	3.50	D		3.60	45.52		End of Pit at 3.600m

Stability: Good.
Plant: 12t tracked excavator.
Backfill: Arisings.

Groundwater: None encountered

Remarks: Trial pit terminated at 3.60m bgl, boulder obstruction. CBR test carried out at 0.30m bgl. Hand vane tests not carried out at 0.50m bgl, 1.00m bgl, unable to penetrate vane into soil. Pit widened to avoid boulder obstruction at 2.30m bgl.

Priority Geotechnical Ltd.
Tel: 021 4631600
Fax: 021 4638690
www.prioritygeotechnical.ie

Trial Pit No
WTP-TP059
Sheet 1 of 1

Project Name: Water Supply Project - Ground Investigation Contract - Lot 1	**Project No.** P21060_F01	**Co-ords:** 572293E - 670565N **Level:** 49.03m OD	**Date** 26/07/2021
Location: Water Treatment Plant		**Dimensions (m):** 5.20 × 0.80 **Depth:** 3.80m BGL	**Scale** 1:25
Client: Irish Water			**Logged** AO

Water Strike & Backfill	Samples & In Situ Testing: Depth (m)	Type	Results	Depth (m)	Level (m OD)	Legend	Stratum Description
				0.25	48.78		(TOPSOIL) Brown, organic slightly gravelly silty SAND with rootlets. Sand is fine to coarse. Gravel is fine to coarse, sub-angular, Siltstone lithology. TPS
				0.40	48.63		Stiff, orange brown, slightly gravelly clayey SAND with occasional rootlets. Sand is fine to coarse. Gravel is fine to coarse, sub-angular, Siltstone lithology. TLs
	0.50	D					Stiff, brown with grey mottling, slightly sandy slightly gravelly CLAY with low cobble content. Sand is fine to coarse. Gravel is fine to coarse, sub-angular to sub-rounded, Siltstone and Sandstone lithology. Cobbles are Siltstone and Sandstone lithology. TLs
	0.50 - 1.00	B					
	0.50		HVP=46kPa				
	0.50		HVP=48kPa				
	0.50		HVP=50kPa				
	1.50 - 2.00	B					
	2.00	D					
				2.40	46.63		Very stiff, brown, slightly sandy slightly gravelly CLAY with medium cobble content and low boulder content. Sand is fine to coarse. Gravel is fine to coarse, sub-rounded, Limestone lithology. Cobbles are sub-rounded, Limestone lithology. Boulders are 300mm dia., Limestone lithology. TLs
	3.00	D					
	3.00 - 3.50	B					
				3.80	45.23		End of Pit at 3.800m

1 2 3 4 5

Stability: Good.
Plant: 12t tracked excavator.
Backfill: Arisings.

Groundwater: None encountered.

Remarks: Trial pit terminated at 3.80m bgl, suspected boulder obstruction. Hand vane test carried out at 0.50m bgl using 19mm blade. Unable to carry out hand vane test at 1.00m bgl in stiff soils. Plate load test carried out at 0.40m bgl.

Priority Geotechnical Ltd.
Tel: 021 4631600
Fax: 021 4638690
www.prioritygeotechnical.ie

Trial Pit No
WTP-TP060
Sheet 1 of 1

Project Name: Water Supply Project - Ground Investigation Contract - Lot 1	**Project No.** P21060_F01	**Co-ords:** 572250E - 670552N **Level:** 47.77m OD	**Date** 26/07/2021
Location: Water Treatment Plant		**Dimensions (m):** 5.00 × 0.80 **Depth:** 4.00m BGL	**Scale** 1:25
Client: Irish Water			**Logged** AO

Water Strike & Backfill	Samples & In Situ Testing: Depth (m)	Type	Results	Depth (m)	Level (m OD)	Legend	Stratum Description
							(TOPSOIL) Brown, slightly organic slightly gravelly silty SAND. Sand is fine to coarse. Gravel is fine to coarse, sub-angular, Siltstone lithology. TPS
				0.40	47.37		
	0.50 - 1.00	B					Stiff, light brown, slightly gravelly sandy CLAY with low cobble content. Sand is fine to coarse. Gravel is fine to coarse, angular to sub-rounded, Sandstone and Siltstone lithology. Cobbles are angular to sub-angular, Sandstone and Siltstone lithology. TLs
	1.00	D					
				1.30	46.47		
	1.50 - 2.00	B					Stiff, brown with grey mottling, slightly sandy slightly gravelly CLAY with low cobble content. Sand is fine to coarse. Gravel is fine to coarse, sub-angular to sub-rounded, Siltstone and Sandstone lithology. Cobbles are sub-angular to sub-rounded, Limestone and Siltstone lithology. TLs
	2.00	D					
	2.50 - 3.00	B					
	2.80	D					
				3.00	44.77		
	3.50 - 4.00	B					Very stiff, brown, slightly sandy slightly gravelly CLAY with medium cobble content and low boulder content. Sand is fine to coarse. Gravel is fine to coarse, sub-rounded, Siltstone and Limestone lithology. Cobbles are sub-rounded, Limestone and Siltstone lithology. Boulders are 200-300mm dia., Limestone lithology. TLs
	4.00	D		4.00	43.77		End of Pit at 4.000m

Stability: Good.
Plant: 12t tracked excavator.
Backfill: Arisings.

Groundwater: None encountered.

Remarks: Trial pit terminated at 4.00m bgl, suspected boulder obstruction. Unable to drive hand vane into stiff soils at 0.50m bgl and 1.00m bgl. Tests not carried out. Plate load test carried out at 0.40m bgl.

Priority Geotechnical Ltd.
Tel: 021 4631600
Fax: 021 4638690
www.prioritygeotechnical.ie

Trial Pit No
WTP-TP061
Sheet 1 of 1

Project Name: Water Supply Project - Ground Investigation Contract - Lot 1	**Project No.** P21060_F01	**Co-ords:** 572211E - 670505N **Level:** 44.86m OD	**Date** 29/07/2021
Location: Water Treatment Plant		**Dimensions (m):** 5.00 × 0.80 **Depth:** 4.00m BGL	**Scale** 1:25
Client: Irish Water			**Logged** AO

Water Strike & Backfill	Samples & In Situ Testing: Depth (m)	Type	Results	Depth (m)	Level (m OD)	Legend	Stratum Description
				0.25	44.61		(TOPSOIL) Firm, brown, organic slightly sandy SILT with many rootlets. Sand is fine to coarse. TPS
	0.50	D		0.55	44.31		Stiff, grey with orange brown mottling, slightly sandy slightly gravelly CLAY with occasional rootlets. Sand is fine to coarse. Gravel is fine to coarse, sub-angular to sub-rounded, varied lithology. TLs
	0.50		HVP=56kPa				Stiff, brown with occasional grey mottling, slightly sandy slightly gravelly CLAY with low cobble content and low boulder content. Sand is fine to coarse. Gravel is fine to coarse, sub-rounded, Limestone, Siltstone and Sandstone lithology. Cobbles are Limestone, Siltstone and Sandstone. Boulders are 200mm to 300mm dia, sub-rounded, Limestone, Siltstone and Sandstone lithology. TLs
	0.50		HVP=72kPa				
	0.50		HVP=80kPa				
	1.00 - 1.50	B					
	1.00		HVP=40kPa				
	1.00		HVP=72kPa				
	1.00		HVP=90kPa				
	1.50	D					
				1.80	43.06		Very stiff, brown, slightly sandy slightly gravelly CLAY with medium cobble content and low boulder content. Sand is fine to coarse. Gravel is fine to coarse, sub-rounded, Limestone, Siltstone and Sandstone lithology. Cobbles are sub-rounded, Limestone lithology. Boulders are 200mm to 300mm dia, sub-rounded, Limestone lithology. TLs
	2.00 - 2.50	B					
	2.50	D					
	3.50	D					
	3.50 - 4.00	B					
				4.00	40.86		End of Pit at 4.000m

Stability: Good.
Plant: 12t tracked excavator.
Backfill: Arisings.

Groundwater: None encountered.

Remarks: Trial pit terminated at 4.00m due to obstruction on suspected boulders. Hand vane test carried out at 0.50m and 1.00m bgl using 19mm blade.

Priority Geotechnical Ltd.
Tel: 021 4631600
Fax: 021 4638690
www.prioritygeotechnical.ie

Trial Pit No
WTP-TP062
Sheet 1 of 1

Project Name: Water Supply Project - Ground Investigation Contract - Lot 1	**Project No.** P21060_F01	**Co-ords:** 572207E - 670461N **Level:** 43.76m OD	**Date** 09/07/2021
Location: Water Treatment Plant		**Dimensions (m):** 5.00 × 0.80 **Depth:** 4.50m BGL	**Scale** 1:25
Client: Irish Water			**Logged** AO

Water Strike & Backfill	Samples & In Situ Testing: Depth (m)	Type	Results	Depth (m)	Level (m OD)	Legend	Stratum Description
				0.30	43.46		(TOPSOIL) Firm, brown, organic sandy CLAY with high rootlet content. Sand is fine to coarse. TPS
	0.50 - 1.00	B					Firm, brown with grey mottling, slightly sandy slightly gravely CLAY with low cobble content. Sand is fine to coarse. Gravel is fine to coarse, sub-angular to sub-rounded, Limestone lithology. Cobbles are sub-angular, Limetsone lithology. TLs
	0.80		HVP=60kPa				
	0.80		HVP=62kPa				
	0.80		HVP=68kPa				
	1.00	D					
				1.50	42.26		Firm, grey with brown mottling, slightly sandy slightly gravelly CLAY with low cobble content. Sand is fine to coarse. Gravel is fine to coarse, sub-angular to sub-rounded, Limestone lithology. Cobbles are sub-rounded, Limestone and Siltstone lithology. TLs
	2.00	D					
	2.00 - 2.50	B					
				2.50	41.26		Stiff becoming very stiff, brown, slightly sandy slightly gravelly CLAY with low cobble content. Sand is fine to coarse. Gravel is fine to coarse, sub-rounded, Limestone lithology. Cobbles are sub-rounded, Limestone lithology. TLs
	3.00	D					
	3.00 - 3.50	B					
	4.00	D					
	4.00 - 4.50	B					
				4.50	39.26		End of Pit at 4.500m

Stability: Good.
Plant: 12t tracked excavator.
Backfill: Arisings.

Groundwater: None encountered.

Remarks: Trial pit terminated at 4.50m bgl, required depth. Unable to carry out hand vane tests at 0.50m bgl and 1.00m bgl, unsuitable material. Hand vane test carried out at 0.80m bgl using 19mm blade.

Priority Geotechnical Ltd.
Tel: 021 4631600
Fax: 021 4638690
www.prioritygeotechnical.ie

Trial Pit No
WTP-TP063
Sheet 1 of 1

Project Name: Water Supply Project - Ground Investigation Contract - Lot 1	**Project No.** P21060_F01	**Co-ords:** 572249E - 670408N **Level:** 41.26m OD	**Date** 09/07/2021
Location: Water Treatment Plant		**Dimensions (m):** 5.20 × 0.80 **Depth:** 3.50m BGL	**Scale** 1:25
Client: Irish Water			**Logged** AO

Water Strike & Backfill	Samples & In Situ Testing: Depth (m)	Type	Results	Depth (m)	Level (m OD)	Legend	Stratum Description
				0.30	40.96		(TOPSOIL) Dark brown, slightly sandy organic CLAY with high rootlet content. Sand is fine to medium. TPS
	0.50	D		0.70	40.56		Stiff, light brown with grey brown mottling, slightly sandy slightly gravelly CLAY. Sand is fine to coarse. Gravel is fine to coarse, angular to sub-rounded, Siltstone and Limestone lithology. TLs
	1.00	D					Stiff, brown with grey mottling, slightly sandy slightly gravelly CLAY with low cobble content. Sand is fine to coarse. Gravel is fine to coarse, sub-rounded, Limestone and Siltstone lithology. Cobbles are sub-rounded, Limestone and Siltstone lithology. TLs
	1.00 - 1.30	B					
	1.30 - 1.80	B					
	1.50	D					
	2.00 - 2.50	B		1.80	39.46		Very stiff, brown, slightly sandy slightly gravelly CLAY with medium cobble content and low boulder content. Sand is fine to coarse. Gravel is fine to coarse, sub-rounded, limestone lithology. Cobbles are sub-rounded, 63-200mm dia., Limestone lithology. Boulders are 200-300mm dia., Limestone lithology. TLs
	2.50	D					
	3.00 - 3.50	B					
▼	3.50	D		3.50	37.76		End of Pit at 3.500m

Stability: Good.
Plant: 12t tracked excavator.
Backfill: Arisings.

Groundwater: 3.50m: Seepage flow rate.

Remarks: Trial pit terminated at 3.50m bgl, boulder obstruction. Unable to carry out hand vane tests at 0.50m and 1.00m bgl in stiff soils.

Priority Geotechnical Ltd.
Tel: 021 4631600
Fax: 021 4638690
www.prioritygeotechnical.ie

Trial Pit No
WTP-TP064
Sheet 1 of 1

Project Name: Water Supply Project - Ground Investigation Contract - Lot 1	**Project No.** P21060_F01	**Co-ords:** 572259E - 670456N **Level:** 43.42m OD	**Date** 09/07/2021
Location: Water Treatment Plant		**Dimensions (m):** 2.00 × 1.50 **Depth:** 0.30m BGL	**Scale** 1:25
Client: Irish Water			**Logged** AO

Water Strike & Backfill	Samples & In Situ Testing: Depth (m)	Type	Results	Depth (m)	Level (m OD)	Legend	Stratum Description
				0.30	43.12		(TOPSOIL) Firm, brown organic slightly sandy CLAY. Sand is fine to coarse. TPS
							End of Pit at 0.300m

1
2
3
4
5

Stability: Good.
Plant: 12t tracked excavator.
Backfill: Arisings.

Groundwater: None encountered.

Remarks: Trial pit terminated at 0.30m bgl, archaeological feature identified and logged by Mizen. Trial pit relocated to WTP-TP064A.

Priority Geotechnical Ltd.
Tel: 021 4631600
Fax: 021 4638690
www.prioritygeotechnical.ie

Trial Pit No
WTP-TP064A
Sheet 1 of 1

Project Name: Water Supply Project - Ground Investigation Contract - Lot 1	**Project No.** P21060_F01	**Co-ords:** 572259E - 670452N **Level:** 43.42m OD	**Date** 09/07/2021
Location: Water Treatment Plant		**Dimensions (m):** 5.00 × 0.80 **Depth:** 4.10m BGL	**Scale** 1:25
Client: Irish Water			**Logged** AO

Water Strike & Backfill	Samples & In Situ Testing: Depth (m)	Type	Results	Depth (m)	Level (m OD)	Legend	Stratum Description
				0.30	43.12		(TOPSOIL) Firm, brown, slightly sandy organic CLAY with high rootlet content. Sand is fine to coarse. TPS
	0.50 - 1.00	B		0.50	42.92		Stiff, light brown with grey mottling, slightly sandy slightly gravelly CLAY with low cobble content and rootlets. Sand is fine to coarse. Gravel is fine to coarse, sub-angular, various lithologies. TLs
	1.00	D					Stiff, brown with grey mottling, slightly sandy slightly gravelly CLAY with low cobble content. Sand is fine to coarse. Gravel is fine to coarse, angular to sub-angular, various lithologies. Cobbles are sub-rounded, Limestone lithology. TLs
				1.70	41.72		Stiff becoming hard at 2.50m, slightly sandy slightly gravelly CLAY with low cobble content. Sand is fine to coarse. Gravel is fine to coarse, sub-angular to sub-rounded, Limestone lithology. Cobbles are sub-rounded, Limestone lithology. TLs
	2.00 2.00 - 2.50	D B					
	3.00 3.00 - 3.50	D B					
	4.00	D					
				4.10	39.32		End of Pit at 4.100m

1 2 3 4 5

Stability: Good.
Plant: 12t tracked excavator.
Backfill: Arisings.

Groundwater: None encountered.

Remarks: Trial pit terminated at 4.10m bgl. Unable to carry out hand vane tests at 0.50m bgl and 1.00m bgl in stiff soils.

Priority Geotechnical Ltd.
Tel: 021 4631600
Fax: 021 4638690
www.prioritygeotechnical.ie

Trial Pit No
WTP-TP065
Sheet 1 of 1

Project Name: Water Supply Project - Ground Investigation Contract - Lot 1	**Project No.** P21060_F01	**Co-ords:** 572238E - 670507N **Level:** 45.50m OD	**Date** 29/07/2021
Location: Water Treatment Plant		**Dimensions (m):** 5.20 × 0.80 **Depth:** 3.80m BGL	**Scale** 1:25
Client: Irish Water			**Logged** AO

Water Strike & Backfill	Samples & In Situ Testing: Depth (m)	Type	Results	Depth (m)	Level (m OD)	Legend	Stratum Description
				0.25	45.25		(TOPSOIL) Firm, brown, organic slightly gravelly sandy SILT with rootlets. Sand is fine to coarse. Gravel is fine to coarse, angular to sub-angular, varied lithology. TPS
	0.50 - 1.00	B					Stiff, light brown with grey and orange mottling, slightly sandy slightly gravelly CLAY with low cobble content and low boulder content. Sand is fine to coarse. Gravel is fine to coarse, sub-angular to sub-rounded, Limestone, Siltstone and Sandstone lithology. Cobbles are sub-rounded, Sandstone lithology. Boulders are 200mm to 500mm dia, sub-rounded, Sandstone lithology. TLs
	1.00 1.00 1.00 1.00	D	HVP=66kPa HVP=70kPa HVP=80kPa				
				1.40	44.10		
	1.50 - 2.00	B					Stiff, brown, slightly sandy slightly gravelly CLAY with medium cobble content and low boulder content. Sand is fine to coarse. Gravel is fine to coarse, sub-rounded, Siltstone and Limestone lithology. Cobbles are sub-rounded, Siltstone, Limestone lithology. Boulders are 200mm to 500mm dia, sub-rounded, Siltstone and Limestone lithology. TLs
	2.00	D					
	2.50 - 3.00	B					*2.50m - 3.80m: Strata becomes very stiff with medium boulder content. Boulders are 200-400mm dia., Limestone lithology.*
	3.00	D					
	3.50 - 3.80	B					
	3.80	D		3.80	41.70		End of Pit at 3.800m

Stability: Good.
Plant: 12t tracked excavator.
Backfill: Arisings.

Groundwater: None encountered.

Remarks: Trial pit terminated at 3.80m bgl due to obstruction on suspected boulders. Unable to carry out hand vane at 0.50m, unable to penetrate blade. Hand vane completed at 1.00m bgl using 19mm blade.

Priority Geotechnical Ltd.
Tel: 021 4631600
Fax: 021 4638690
www.prioritygeotechnical.ie

Trial Pit No
WTP-TP066
Sheet 1 of 1

Project Name: Water Supply Project - Ground Investigation Contract - Lot 1	**Project No.** P21060_F01	**Co-ords:** 572345E - 670737N **Level:** 58.49m OD	**Date** 19/07/2021
Location: Water Treatment Plant		**Dimensions (m):** 4.20 x 0.90 **Depth:** 4.00m BGL	**Scale** 1:25
Client: Irish Water			**Logged** OD

Water Strike & Backfill	Samples & In Situ Testing: Depth (m)	Type	Results	Depth (m)	Level (m OD)	Legend	Stratum Description
				0.20	58.29		(TOPSOIL) Firm to stiff, brown with orange mottling, CLAY with grass and rootlets TPS
	0.50 - 1.50 0.50 - 1.50	B D					Firm to stiff, grey brown, slightly sandy gravelly CLAY with low cobble content. Sand is fine to coarse. Gravel is fine to coarse, sub-rounded to rounded, Sandstone and Siltstone lithology. Cobbles are sub-rounded to rounded, 200mm dia., Sandstone and Siltstone lithology. TLs
	1.50 - 2.50 1.50 - 2.50	B D		1.50	56.99		Stiff to very stiff, brown, slightly sandy gravelly CLAY with low cobble content and low boulder content. Sand is fine to coarse. Gravel is fine to coarse, sub-rounded to rounded, Sandstone and Siltstone lithology. Cobbles are sub-rounded to rounded, 200mm dia., Sandstone and Siltstone lithology. Boulders are sub-rounded to rounded, 300mm dia., Sandstone and Siltstone lithology. TLs
	2.50 - 3.50 2.50 - 3.50	B B					
				4.00	54.49		End of Pit at 4.000m

1 2 3 4 5

Stability: Good.
Plant: 12t tracked excavator.
Backfill: Arisings.

Groundwater: 4.00m: Seepage noted at base of pit.

Remarks: Trial pit terminated at 4.00m, very hard digging. Hand vane tests carried out at 0.50m bgl using 19mm blade. Unable to drive in vane at 1.00m bgl, test not carried out.

Priority Geotechnical Ltd.
Tel: 021 4631600
Fax: 021 4638690
www.prioritygeotechnical.ie

Trial Pit No
WTP-TP067
Sheet 1 of 1

Project Name: Water Supply Project - Ground Investigation Contract - Lot 1	**Project No.** P21060_F01	**Co-ords:** 572379E - 670755N **Level:** 60.18m OD	**Date** 19/07/2021
Location: Water Treatment Plant		**Dimensions (m):** 4.20 x 0.90 **Depth:** 3.70m BGL	**Scale** 1:25
Client: Irish Water			**Logged** OD

Water Strike & Backfill	Samples & In Situ Testing: Depth (m)	Type	Results	Depth (m)	Level (m OD)	Legend	Stratum Description
				0.20	59.98		(TOPSOIL) Firm to stiff, brown, CLAY with grass/ reeds and rootlets. TPS
	0.50 - 1.50 0.50 - 1.50 0.50	B D	HVP=101kPa				Firm to stiff, brown with orange and black mottling, slightly sandy slightly gravelly CLAY with medium cobble content and medium boulder content. Sand is fine to coarse. Gravel is fine to coarse, sub-rounded to rounded, Sandstone and Siltstone lithology. Cobbles are sub-rounded to rounded, 200mm dia., Sandstone and Siltstone lithology. Boulders are sub-rounded to rounded, 350mm dia., Sandstone and Siltstone lithology. TLs
	1.50 - 2.50 1.50 - 2.50	B D					
	2.50 - 3.50 2.50 - 3.50	B D					
				3.70	56.48		End of Pit at 3.700m

1 2 3 4 5

Stability: Good.
Plant: 12t tracked excavator.
Backfill: Arisings.

Groundwater: None encountered.

Remarks: Trial pit terminated at 3.70m bgl, very hard digging. Hand vane test carried out at 0.50m bgl using 19mm blade. A single value obtained. Unable to drive vane in at 1.00m bgl, test not undertaken.

Priority Geotechnical Ltd.
Tel: 021 4631600
Fax: 021 4638690
www.prioritygeotechnical.ie

Trial Pit No
WTP-TP069
Sheet 1 of 1

Project Name: Water Supply Project - Ground Investigation Contract - Lot 1	**Project No.** P21060_F01	**Co-ords:** 572409E - 670679N **Level:** 55.52m OD	**Date** 20/07/2021
Location: Water Treatment Plant		**Dimensions (m):** 4.10 x 0.90	**Scale** 1:25
Client: Irish Water		**Depth:** 3.60m BGL	**Logged** OD

Water Strike & Backfill	Samples & In Situ Testing: Depth (m)	Type	Results	Depth (m)	Level (m OD)	Legend	Stratum Description
				0.20	55.32		(TOPSOIL) Light brown, slightly gravelly sandy SILT. Sand is fine to coarse. Gravel is fine to coarse, sub--rounded to rounded, Sandstone lithology. TPS
	0.50 - 1.50 0.50 - 1.50	B D					Firm to stiff, light brown, gravelly very sandy SILT with low cobble content. Sand is fine to coarse. Gravel is fine to coarse, sub-angular to sub-rounded, Sandstone lithology. Cobbles are sub-rounded to rounded, 200mm dia., Sandstone lithology. TLs
	1.50 - 1.80 1.50 - 1.80	B D		1.50	54.02		Light brown, slightly gravelly SAND. Sand is fine to coarse. Gravel is fine to coarse, sub-rounded to rounded, Sandstone lithology. TLs
	2.00 - 3.00 2.00 - 3.00	B D		1.80	53.72		Stiff to very stiff, light brown, sandy gravelly SILT with low cobble content and low boulder content. Sand is fine to coarse. Gravel is fine to coarse, sub-rounded to rounded, Sandstone and Siltstone lithology. Cobbles are sub-rounded to rounded, 200mm dia., Sandstone lithology. Boulders are sub-rounded to rounded, 300mm dia., Sandstone lithology. TLs
	3.00 - 3.60 3.00 - 3.60	B D					
				3.60	51.92		End of Pit at 3.600m

Stability: Good.
Plant: 12t tracked excavator.
Backfill: Arisings.

Groundwater: None encountered.

Remarks: Trial pit terminated at 3.60m bgl, boulder obstruction. Unable to drive vanes into soil at 0.50m bgl and 1.00m bgl. Tests not carried out. Excavated 20m away from original location due to fenced off badger area.

Priority Geotechnical Ltd.
Tel: 021 4631600
Fax: 021 4638690
www.prioritygeotechnical.ie

Trial Pit No
WTP-TP070
Sheet 1 of 1

Project Name: Water Supply Project - Ground Investigation Contract - Lot 1	**Project No.** P21060_F01	**Co-ords:** 572389E - 670669N **Level:** 55.67m OD	**Date** 19/07/2021
Location: Water Treatment Plant		**Dimensions (m):** 4.20 x 0.90 **Depth:** 3.90m BGL	**Scale** 1:25
Client: Irish Water			**Logged** OD

Water Strike & Backfill	Samples & In Situ Testing: Depth (m)	Type	Results	Depth (m)	Level (m OD)	Legend	Stratum Description
				0.30	55.37		(TOPSOIL) Firm, brown, slightly gravelly slightly sandy SILT with grass and rootlets. Sand is fine to coarse. Gravel is fine to coarse, sub-rounded to rounded, Sandstone lithology. TPS
	0.50 - 1.50 0.50 - 1.50	B D					Stiff to very stiff, light brown, sandy gravelly CLAY with medium cobble content and low boulder content. Sand is fine to coarse. Gravel is fine to coarse, sub-rounded to rounded, Sandstone and Siltstone lithology. Cobbles are sub-rounded to rounded, 200mm dia., Sandstone and Siltstone lithology. Boulders are sub-rounded to rounded, 350mm dia., Sandstone and Siltstone lithology. TLs
	1.50 - 2.50 1.50 - 2.50	B D					
	2.50 - 3.50 2.50 - 3.50	B D					
				3.90	51.77		End of Pit at 3.900m

1 2 3 4 5

Stability: Good.
Plant: 12t tracked excavator.
Backfill: Arisings.

Groundwater: None encountered.

Remarks: Trial pit terminated at 3.90m bgl, unable to progress due to 'hard' digging. Unable to carry out hand vane tests 0.5m & 1.0m due to unsuitable ground conditions.

Priority Geotechnical Ltd.
Tel: 021 4631600
Fax: 021 4638690
www.prioritygeotechnical.ie

Trial Pit No
WTP-TP071
Sheet 1 of 1

Project Name: Water Supply Project - Ground Investigation Contract - Lot 1	**Project No.** P21060_F01	**Co-ords:** 572373E - 670622N **Level:** 52.00m OD	**Date** 20/07/2021
Location: Water Treatment Plant		**Dimensions (m):** 4.20 × 0.90 **Depth:** 4.50m BGL	**Scale** 1:25
Client: Irish Water			**Logged** OD

Water Strike & Backfill	Samples & In Situ Testing: Depth (m)	Type	Results	Depth (m)	Level (m OD)	Legend	Stratum Description
				0.20	51.80		(TOPSOIL) Firm, light brown, sandy SILT with grass and rootlets. Sand is fine to coarse. TPS
	0.50 - 1.50 0.50 - 1.50	B D					Firm to stiff, brown, sandy gravelly CLAY. Sand is fine to coarse. Gravel is fine to coarse, sub-rounded to rounded, Sandstone lithology. TLs
				1.80	50.20		
	2.00 - 3.00 2.00 - 3.00	B D					Stiff to very stiff, slightly sandy gravelly CLAY. Sand is fine to coarse. Gravel is fine to coarse, sub-rounded to rounded, Sandstone lithology. TLs
	3.00 - 3.80 3.00 - 3.80	B D					
	3.80 3.80 - 4.50	D B		3.80	48.20		Brown, slightly clayey sandy GRAVEL with low cobble content. Sand is fine to coarse. Gravel is fine to coarse, sub-rounded to rounded, Sandstone lithology. Cobbles are sub-rounded to rounded, 160mm dia., Sandstone lithology. TLs
				4.50	47.50		End of Pit at 4.500m

1 2 3 4 5

Stability: Good.
Plant: 12t tracked excavator.
Backfill: Arisings.

Groundwater: 4.50m: Slow flow rate.

Remarks: Trial pit terminated at 4.50m bgl, required depth. Unable to carry out hand vane tests at 0.50m bgl & 1.00m bgl, soils 'too stiff' to push in vane.

Priority Geotechnical Ltd.
Tel: 021 4631600
Fax: 021 4638690
www.prioritygeotechnical.ie

Trial Pit No
WTP-TP072
Sheet 1 of 1

Project Name: Water Supply Project - Ground Investigation Contract - Lot 1	**Project No.** P21060_F01	**Co-ords:** 572439E - 670602N **Level:** 47.14m OD	**Date** 27/07/2021
Location: Water Treatment Plant		**Dimensions (m):** 4.90 × 0.80 **Depth:** 4.50m BGL	**Scale** 1:25
Client: Irish Water			**Logged** AO

Water Strike & Backfill	Samples & In Situ Testing: Depth (m)	Type	Results	Depth (m)	Level (m OD)	Legend	Stratum Description
				0.25	46.89		(TOPSOIL) Firm, dark brown, organic slightly sandy SILT with rootlets. Sand is fine to medium. TPS
	0.50		HVP=50kPa				Stiff, brown with grey mottling, slightly sandy slightly gravelly CLAY with low cobble content. Sand is fine to coarse. Gravel is fine to coarse, sub-rounded, Limestone and Siltstone lithology. Cobbles are sub-rounded, Siltstone and Limestone lithology. TLs
	0.50		HVP=50kPa				
	0.50		HVP=50kPa				
	1.00	D					
	1.00 - 1.20	B					
	1.00		HVP=82kPa				
	1.00		HVP=88kPa	1.20	45.94		
	1.00		HVP=98kPa				Grey, sandy GRAVEL with medium cobble content. Sand is fine to coarse. Gravel is fine to coarse, sub-rounded, Siltstone and Limestone lithology. Cobbles are sub-rounded, Limestone and Siltstone lithology. TLs
	1.20 - 1.50	B		1.50	45.64		Stiff, brown with grey mottling, slightly sandy slightly gravelly CLAY with low cobble content. Sand is fine to coarse. Gravel is fine to coarse, sub-rounded, Limestone and Siltstone lithology. Cobbles are sub-rounded, Siltstone and Limestone lithology. TLs
				1.90	45.24		Stiff, brown, slightly sandy slightly gravelly CLAY with medium cobble content and low boulder content. Sand is fine to coarse. Gravel is fine to coarse, sub-rounded, Limestone and Siltstone lithology. Cobbles are sub-rounded, Siltstone and Limestone lithology. Boulders are 200-350mm dia., Limestone lithology. TLs
	2.50 - 3.00	B					
	3.00	D					
	3.50 - 4.00	B					
	4.00	D					
				4.50	42.64		End of Pit at 4.500m

Stability: Good.
Plant: 12t tracked excavator.
Backfill: Arisings.

Groundwater: 1.20m - 1.50m: Seepage flow rate.

Remarks: Trial pit terminated at 4.50m bgl, required depth. Hand vane test carried out at 0.50m bgl and 1.00m bgl using 19mm blade.

Priority Geotechnical Ltd.
Tel: 021 4631600
Fax: 021 4638690
www.prioritygeotechnical.ie

Trial Pit No
WTP-TP073
Sheet 1 of 1

Project Name: Water Supply Project - Ground Investigation Contract - Lot 1	**Project No.** P21060_F01	**Co-ords:** 572335E - 670518N **Level:** 45.75m OD	**Date** 27/07/2021
Location: Water Treatment Plant		**Dimensions (m):** 5.00 × 0.80 **Depth:** 4.50m BGL	**Scale** 1:25
Client: Irish Water			**Logged** AO

Water Strike & Backfill	Samples & In Situ Testing: Depth (m)	Type	Results	Depth (m)	Level (m OD)	Legend	Stratum Description
				0.20	45.55		(TOPSOIL) Firm, brown, organic sandy SILT with rootlets. Sand is fine to medium. TPS
	0.50 - 1.00	B		0.40	45.35		Stiff, light brown, slightly gravelly sandy SILT with low cobble content. Sand is fine to coarse. Gravel is fine to coarse, angular to sub-angular, Sandstone and Siltstone lithology. Cobbles are angular to sub-angular, Sandstone and Siltstone lithology. TLs
	1.00	D					Stiff, brown with grey mottling, slightly sandy slightly gravelly CLAY with low cobble content. Sand is fine to coarse. Gravel is fine to coarse, sub-angular to sub-rounded, Siltstone and Sandstone lithology. Cobbles are sub-angular to sub-rounded, Sandstone and Siltstone lithology. TLs
	1.50 1.50 - 1.90	D B					
				1.90	43.85		Soft to firm, brown grey, slightly sandy slightly gravelly CLAY. Sand is fine to coarse. Gravel is fine to coarse, sub-angular to sub-rounded, Sandstone, Siltstone and Limestone lithology. TLs
	2.50 2.50 - 2.90	D B					
				2.90	42.85		Stiff, brown, slightly sandy slightly gravelly CLAY with low cobble content. Sand is fine to coarse. Gravel is fine to coarse, sub-rounded, Limestone lithology. Cobbles are sub-rounded, Limestone lithology. TLs
	3.50 - 4.00	B					
	4.00	D					
				4.50	41.25		End of Pit at 4.500m

1 2 3 4 5

Stability: Good.
Plant: 12t tracked excavator.
Backfill: Arisings.

Groundwater: None encountered.

Remarks: Trial pit terminated at 4.50m bgl, required depth. Unable to drive hand vane into stiff soils at at 0.50m and 1.00m bgl. Tests not carried out.

Priority Geotechnical Ltd.
Tel: 021 4631600
Fax: 021 4638690
www.prioritygeotechnical.ie

Trial Pit No
WTP-TP074
Sheet 1 of 1

Project Name: Water Supply Project - Ground Investigation Contract - Lot 1	**Project No.** P21060_F01	**Co-ords:** 572357E - 670503N **Level:** 44.65m OD	**Date** 27/07/2021
Location: Water Treatment Plant	**Dimensions (m):** 5.20 × 0.80		**Scale** 1:25
Client: Irish Water	**Depth:** 4.50m BGL		**Logged** AO

Water Strike & Backfill	Samples & In Situ Testing: Depth (m)	Type	Results	Depth (m)	Level (m OD)	Legend	Stratum Description
				0.20	44.45		(TOPSOIL) Soft, brown, organic sandy SILT with rootlets. Sand is fine to coarse. TPS
				0.40	44.25		Very stiff, light brown, slightly organic slightly gravely sandy SILT with occasional rootlets. Sand is fine to coarse. Gravel is fine to coarse, angular to sub-angular, Siltstone lithology. TLs
	1.00 1.00 - 1.50	D B					Stiff, brown with grey mottling, slightly sandy slightly gravelly CLAY with low cobble content. Sand is fine to coarse. Gravel is fine to coarse, sub-angular to sub-rounded, Siltstone and Sandstone lithology. Cobbles are sub-angular to sub-rounded, Siltstone and Sandstone lithology. TLs
				1.70	42.95		Soft to firm, grey, slightly sandy slightly gravelly SILT. Sand is fine to coarse. Gravel is fine to coarse, sub-angular to sub-rounded, Sandstone and Siltstone lithology. TLs
	2.00 2.00 - 2.50	D B					
							2.30m - 2.60m: Lense of firm, dark brown, organic Silt.
	2.50	D					
	3.00 3.00 - 3.50	D B					
				3.50	41.15		Stiff, brown, slightly sandy slightly gravelly CLAY with low cobble content. Sand is fine to coarse. Gravel is fine to coarse, sub-rounded, Siltstone, Limestone and Sandstone lithology. Cobbles are sub-rounded, Sandstone, SIltstone and Limestone lithology. TLs
	4.00 4.00 - 4.50	D B					
				4.50	40.15		End of Pit at 4.500m

Stability: Good.
Plant: 12t tracked excavator.
Backfill: Arisings.

Groundwater: None encountered

Remarks: Trial pit terminated at 4.50m bg, required depth. Unable to drive hand vane into stiff soils at 0.50m bgl and 1.00m bg. Tests not carried out.

Priority Geotechnical Ltd.
Tel: 021 4631600
Fax: 021 4638690
www.prioritygeotechnical.ie

Trial Pit No
WTP-TP075
Sheet 1 of 1

Project Name: Water Supply Project - Ground Investigation Contract - Lot 1	**Project No.** P21060_F01	**Co-ords:** 572346E - 670467N **Level:** 41.84m OD	**Date** 28/07/2021
Location: Water Treatment Plant		**Dimensions (m):** 5.00 x 2.00 **Depth:** 0.30m BGL	**Scale** 1:25
Client: Irish Water			**Logged** AO

Water Strike & Backfill	Samples & In Situ Testing: Depth (m)	Type	Results	Depth (m)	Level (m OD)	Legend	Stratum Description
				0.20	41.64		(TOPSOIL) Firm, brown, organic, slightly sandy slightly gravelly SILT. Sand is fine to coarse. Gravel is fine to coarse, sub-angular, mixed lithologies. TPS
				0.30	41.54		Stiff, light brown with grey mottling, slightly sandy slightly gravelly CLAY. Sand is fine to coarse. Gravel is fine to coarse, angular to sub-angular, Siltstone lithology. TLs
							End of Pit at 0.300m

Stability: Good.
Plant: 12t tracked excavator.
Backfill: Arisings.

Groundwater: None encountered.

Remarks: Trial pit terminated at 0.30m bgl, possible archaeological feature. Relocated to WTP-TP075A.

Priority Geotechnical Ltd.
Tel: 021 4631600
Fax: 021 4638690
www.prioritygeotechnical.ie

Trial Pit No
WTP-TP075A
Sheet 1 of 1

Project Name: Water Supply Project - Ground Investigation Contract - Lot 1	**Project No.** P21060_F01	**Co-ords:** 572342E - 670467N **Level:** 41.71m OD	**Date** 28/07/2021
Location: Water Treatment Plant		**Dimensions (m):** 5.20 × 0.80 **Depth:** 4.50m BGL	**Scale** 1:25
Client: Irish Water			**Logged** AO

Water Strike & Backfill	Samples & In Situ Testing: Depth (m)	Type	Results	Depth (m)	Level (m OD)	Legend	Stratum Description
				0.20	41.51		(TOPSOIL) Firm, brown, organic slightly sandy slightly gravelly SILT. Sand is fine to coarse. Gravel is fine to coarse, sub-angular, various lithologies. TPS
	0.50 - 1.00	B					Stiff becoming soft, light brown, slightly sandy slightly gravelly SILT with low cobble content. Sand is fine to coarse. Gravel is fine to coarse, sub-angular to sub-rounded, Siltstone and Sandstone lithology. Cobbles are sub-angular to sub-rounded, Siltstone and Sandstone lithology. TLs
	0.50		HVP=56kPa				
	0.50		HVP=60kPa				
	0.50		HVP=62kPa				
	1.00	D					
	1.00		HVP=12kPa				
	1.00		HVP=12kPa				
	1.00		HVP=20kPa				
	1.40 - 1.60	B		1.40	40.31		Grey, silty gravelly SAND. Sand is fine to coarse. Gravel is fine to coarse, sub-angular to sub-rounded, Siltstone, Sandstone and Limestone lithology. TLs
				1.60	40.11		Stiff, brown, slightly sandy slightly gravelly CLAY with low cobble content. Sand is fine to coarse. Gravel is fine to coarse, sub-rounded, Siltstone and Limestone lithology. Cobbles are sub-rounded, Siltstone and Limestone lithology. GLS
	2.00	D					
	2.00 - 2.50	B					
	4.00	D					
	4.00 - 4.50	B					
				4.50	37.21		End of Pit at 4.500m

1 2 3 4 5

Stability: Good.
Plant: 12t tracked excavator.
Backfill: Arisings.

Groundwater: 2.80m - 3.10m: Seepage flow rate.

Remarks: Trial pit terminated at 4.50m bgl, required depth. Hand vane tests carried out at 0.50m bgl and 1.00m bgl using 19mm blade.

Priority Geotechnical Ltd.
Tel: 021 4631600
Fax: 021 4638690
www.prioritygeotechnical.ie

Trial Pit No
WTP-TP076
Sheet 1 of 1

Project Name: Water Supply Project - Ground Investigation Contract - Lot 1	**Project No.** P21060_F01	**Co-ords:** 572296E - 670418N **Level:** 40.51m OD	**Date** 09/07/2021
Location: Water Treatment Plant		**Dimensions (m):** 6.80 × 0.80 **Depth:** 4.50m BGL	**Scale** 1:25
Client: Irish Water			**Logged** AO

Water Strike & Backfill	Samples & In Situ Testing: Depth (m)	Type	Results	Depth (m)	Level (m OD)	Legend	Stratum Description
							(TOPSOIL) Soft, dark brown, organic CLAY. TPS
				0.35	40.16		
	0.60 - 1.00	B		0.60	39.91		Soft to firm, brown, slightly sandy slightly sandy CLAY. Sand is fine to medium. TLs
	0.80		HVP=48kPa				Soft to firm, blue grey, slightly sandy silty CLAY. Sand is fine to medium. TLs
	0.80		HVP=52kPa				
	0.80		HVP=52kPa				
	1.00	D					
	1.00 - 1.50	B		1.10	39.41		Blue grey, slightly gravelly silty SAND. Sand is fine to coarse. Gravel is fine to coarse, angular to sub-rounded, various lithologies. TLs
	1.50 - 2.00	B		1.50	39.01		Firm, grey, slightly sandy SILT with thin grey sand laminations. Sand is fine to medium within matrix and and fine to coarse in laminations. TLs
	2.00	D					
				2.20	38.31		Firm, brown, CLAY. TLs
	2.50 - 3.00	B					
	2.50		HVP=44kPa				
	2.50		HVP=48kPa				
	2.50		HVP=50kPa				
	3.00	D					
	3.20		HVP=45kPa				
	3.20		HVP=46kPa				
	3.20		HVP=48kPa				
	3.50 - 4.00	B		3.50	37.01		Stiff, brown, slightly sandy slightly gravelly CLAY with low cobble content. Sand is fine to coarse. Gravel is fine to coarse, sub-rounded, Limestone lithology. Cobbles are sub-rounded, Limestone lithology. TLs
	4.00	D					
				4.50	36.01		End of Pit at 4.500m

Stability: Good to poor (1.10m - 1.50m).
Plant: 12t tracked excavator.
Backfill: Arisings.

Groundwater: 0.30m: Seepage flow rate.

Remarks: Trial pit terminated at 4.50m bgl, required depth. Unable to carry out hand vanes at 0.50m bgl and 1.00m bgl, unsuitable material. Hand vane test carried out at 0.80m, 2.50m & 3.20m bgl using 19mm blade.

Priority Geotechnical Ltd.
Tel: 021 4631600
Fax: 021 4638690
www.prioritygeotechnical.ie

Trial Pit No
WTP-TP077
Sheet 1 of 1

Project Name: Water Supply Project - Ground Investigation Contract - Lot 1	**Project No.** P21060_F01	**Co-ords:** 572317E - 670456N **Level:** 42.18m OD	**Date** 28/07/2021
Location: Water Treatment Plant		**Dimensions (m):** 5.20 × 0.80 **Depth:** 3.80m BGL	**Scale** 1:25
Client: Irish Water			**Logged** AO

Water Strike & Backfill	Samples & In Situ Testing: Depth (m)	Type	Results	Depth (m)	Level (m OD)	Legend	Stratum Description
				0.30	41.88		(TOPSOIL) Firm, brown, organic sandy SILT with rootlets. Sand is fine to medium. TPS
	1.00 1.00 - 1.30	D B					Stiff, brown with orange and grey mottling, slightly sandy slightly gravelly CLAY with low cobble content. Sand is fine to coarse. Gravel is fine to coarse, sub-angular, Siltstone lithology. Cobbles are sub-angular, Siltstone lithology. TLs
				1.30	40.88		Very stiff, brown, slightly sandy slightly gravelly CLAY with low cobble content. Sand is fine to coarse. Gravel is fine to coarse, sub-rounded, Limestone and Siltstone lithology. Cobbles are sub-rounded, Limestone lithology. TLs
	2.00 2.00 - 2.50	D B					
	3.00 3.00 - 3.50	D B					
				3.80	38.38		End of Pit at 3.800m

1 2 3 4 5

Stability: Good.
Plant: 12t tracked excavator.
Backfill: Arisings.

Groundwater: None encountered.

Remarks: Trial pit terminated at 3.80m bgl, unable to progress in very stiff strata. Unable to drive in hand vane at 0.50m bgl and 1.00m bgl in stiff strata. Tests not carried out.

Priority Geotechnical Ltd.
Tel: 021 4631600
Fax: 021 4638690
www.prioritygeotechnical.ie

Trial Pit No
WTP-TP078
Sheet 1 of 1

Project Name: Water Supply Project - Ground Investigation Contract - Lot 1	**Project No.** P21060_F01	**Co-ords:** 572346E - 670387N **Level:** 40.81m OD	**Date** 12/07/2021
Location: Water Treatment Plant		**Dimensions (m):** 4.50 / 2.10 **Depth:** 3.50m BGL	**Scale** 1:25
Client: Irish Water			**Logged** AO

Water Strike & Backfill	Samples & In Situ Testing: Depth (m)	Type	Results	Depth (m)	Level (m OD)	Legend	Stratum Description
				0.20	40.61		(TOPSOIL) Dark brown, organic slightly sandy SILT with high rootlet content. Sand is fine to medium. TPS
	0.50 - 1.00	B					Soft to firm, grey, slightly organic slightly gravelly sandy SILT. Sand is fine to coarse. Gravel is fine to coarse, sub-angular to sub-rounded, various lithologies. TLs
	0.50		HVP=10kPa				
	0.50		HVP=12kPa				
	0.50		HVP=15kPa				
	1.00	D					
	1.00		HVP=12kPa	1.10	39.71		
	1.00		HVP=14kPa				Brown, slightly organic silty sandy GRAVEL with low cobble content. Sand is fine to coarse. Gravel is fine to coarse, angular to sub-rounded, various lithologies. Cobbles are sub-rounded, Sandstone and Limestone lithology. TLs
	1.00		HVP=16kPa				
	1.10 - 1.40	B		1.40	39.41		Blue grey, slightly silty SAND. Sand is fine to medium. TLs
▼	2.00 - 2.50	B					
	3.00 - 3.50	B					
				3.50	37.31		End of Pit at 3.500m

Stability: Poor.
Plant: 12t tracked excavator.
Backfill: Arisings.

Groundwater: 2.00m: Slow flow rate.

Remarks: Trial pit terminated at 4.50m bgl due to instability. Hand vane test carried out at 0.50m bgl & 1.00m bgl using 19mm blade.

Priority Geotechnical Ltd.
Tel: 021 4631600
Fax: 021 4638690
www.prioritygeotechnical.ie

Trial Pit No
WTP-TP079
Sheet 1 of 1

Project Name: Water Supply Project - Ground Investigation Contract - Lot 1	**Project No.** P21060_F01	**Co-ords:** 572406E - 670443N **Level:** 41.79m OD	**Date** 28/07/2021
Location: Water Treatment Plant		**Dimensions (m):** 5.00 x 1.40 **Depth:** 3.00m BGL	**Scale** 1:25
Client: Irish Water			**Logged** AO

Water Strike & Backfill	Samples & In Situ Testing: Depth (m)	Type	Results	Depth (m)	Level (m OD)	Legend	Stratum Description
				0.40	41.39		(TOPSOIL) Soft, brown, organic slightly sandy SILT with rootlets. Sand is fine to medium. TPS
	0.50 - 1.00	B					Soft, light brown, slightly gravelly sandy SILT. Sand is fine to coarse. Gravel is fine to coarse, sub-angular to sub-rounded, Siltstone lithology. TLs
	1.00	D					
▼	1.10 - 1.50	B		1.10	40.69		Grey, silty sandy GRAVEL with low cobble content. Sand is fine to coarse. Gravel is fine to coarse, sub-angular to sub-rounded, Siltstone and Limestone lithology. Cobbles are sub-angular to sub-rounded, Siltstone and Limestone lithology. TLs
	1.50 - 2.00	B		1.50	40.29		Stiff, grey, slightly sandy slightly gravelly SILT. Sand is fine to coarse. Gravel is fine to coarse, sub-rounded, Limestone lithology. TLs
	2.00	D					
				2.20	39.59		Stiff, brown, slightly sandy slightly gravelly CLAY. Sand is fine to coarse. Gravel is fine to coarse, sub-rounded, Limestone lithology. TLs
	2.50 - 3.00	B					
	3.00	D		3.00	38.79		End of Pit at 3.000m

Stability: Poor.
Plant: 12t tracked excavator.
Backfill: Arisings.

Groundwater: 1.10m - 1.50m: Trickle flow rate.

Remarks: Trial pit terminated at 3.00m bgl due to instability. Unable to carry out hand vane tests at 0.50m bgl and 1.00m bgl due to unsuitable material, too sandy.

Priority Geotechnical Ltd.
Tel: 021 4631600
Fax: 021 4638690
www.prioritygeotechnical.ie

Trial Pit No
WTP-TP080
Sheet 1 of 1

Project Name: Water Supply Project - Ground Investigation Contract - Lot 1	**Project No.** P21060_F01	**Co-ords:** 572359E - 670562N **Level:** 48.13m OD	**Date** 21/07/2021
Location: Water Treatment Plant		**Dimensions (m):** 3.80 x 0.90 **Depth:** 4.50m BGL	**Scale** 1:25
Client: Irish Water			**Logged** OD

Water Strike & Backfill	Samples & In Situ Testing: Depth (m)	Type	Results	Depth (m)	Level (m OD)	Legend	Stratum Description
				0.20	47.93		(TOPSOIL) Firm to stiff, slightly sandy slightly gravelly CLAY with grass and rootlets. Sand is fine to coarse. Gravel is fine to coarse, sub-rounded to rounded, Sandstone lithology. TPS
	0.50 - 1.50 0.50 - 1.50	B D					Stiff, brown grey, slightly sandy gravelly CLAY with low cobble content. Sand is fine to coarse. Gravel is fine to coarse, sub-rounded to rounded, Sandstone and Siltstone lithology. Cobbles are sub-rounded to rounded, Sandstone and Siltstone lithology. TLs
	1.50 - 2.50 1.50 - 2.50	B D					
	2.60 - 3.50 2.60 - 3.50	B D		2.60	45.53		Stiff to very stiff, brown, slightly sandy gravelly CLAY with low cobble content and low boulder content. Sand is fine to coarse. Gravel is fine to coarse, sub-rounded to rounded, Sandstone and Siltstone lithology. Cobbles are sub-rounded to rounded, 200mm dia., Sandstone lithology and Siltstone lithology. Boulders are sub-rounded to rounded, 300mm dia., Sandstone and Siltstone lithology. TLs
	3.50 - 4.50 3.50 - 4.50	B D					
				4.50	43.63		End of Pit at 4.500m

1 2 3 4 5

Stability: Good.
Plant: 12t tracked excavator.
Backfill: Arisings.

Groundwater: None encountered

Remarks: Trial pit terminated at 4.50m bgl, required depth. Unable to carry out hand vane tests at 0.50m and 1.00m bgl, strata too stiff and containing coarse particles.

Priority Geotechnical Ltd.
Tel: 021 4631600
Fax: 021 4638690
www.prioritygeotechnical.ie

Trial Pit No
WTP-TP081
Sheet 1 of 1

Project Name: Water Supply Project - Ground Investigation Contract - Lot 1	**Project No.** P21060_F01	**Co-ords:** 572408E - 670584N **Level:** 47.95m OD	**Date** 27/07/2021
Location: Water Treatment Plant	**Dimensions (m):** 4.90 × 0.80 **Depth:** 3.50m BGL		**Scale** 1:25
Client: Irish Water			**Logged** AO

Water Strike & Backfill	Samples & In Situ Testing: Depth (m)	Type	Results	Depth (m)	Level (m OD)	Legend	Stratum Description
				0.20	47.75		(TOPSOIL) Firm, brown organic sandy SILT with rootlets. Sand is fine to medium. TPS
	0.50 0.50 - 1.00	D B					Very stiff, light brown with grey mottling, slightly sandy slightly gravelly CLAY with low cobble content. Sand is fine to coarse. Gravel is fine to coarse, sub-angular to sub-rounded, Siltstone and Sandstone lithology. Cobbles are sub-rounded, Siltstone and Sandstone lithology. TLs
	1.50 1.50 - 1.90	D B					
				1.90	46.05		Stiff becoming very stiff at 3.00m, brown, slightly sandy slightly gravelly CLAY with low cobble content. Sand is fine to coarse. Gravel is fine to coarse, sub-rounded, Siltstone and Sandstone lithology. Cobbles are Siltstone and Sandstone lithology. TLs
	2.50 2.50 - 3.00	D B					
				3.50	44.45		End of Pit at 3.500m

1 2 3 4 5

Stability: Poor.
Plant: 12t tracked excavator.
Backfill: Arisings.

Groundwater: None encountered.

Remarks: Trial pit terminated at 3.50m bgl due to instability, large sidewall collapse. Unable to drive hand vane into stiff soils at 0.50m bgl and 1.00m bgl. Tests not carried out.

Priority Geotechnical Ltd.
Tel: 021 4631600
Fax: 021 4638690
www.prioritygeotechnical.ie

Trial Pit No
WTP-TP082
Sheet 1 of 1

Project Name: Water Supply Project - Ground Investigation Contract - Lot 1	**Project No.** P21060_F01	**Co-ords:** 572437E - 670561N **Level:** 44.76m OD	**Date** 27/07/2021
Location: Water Treatment Plant		**Dimensions (m):** 4.80 × 0.80 **Depth:** 4.50m BGL	**Scale** 1:25
Client: Irish Water			**Logged** AO

Water Strike & Backfill	Samples & In Situ Testing: Depth (m)	Type	Results	Depth (m)	Level (m OD)	Legend	Stratum Description
				0.20	44.56		(TOPSOIL) Brown, sandy organic SILT. Sand is fine to medium. TPS
	0.50 0.50 - 1.00	D B					Stiff, brown with grey mottling, slightly sandy slightly gravelly CLAY with low cobble content. Sand is fine to coarse. Gravel is fine to coarse, sub-angular to sub-rounded, Sandstone and Siltstone lithology. Cobbles are sub-angular, Siltstone lithology. TLs
	1.00 1.00 1.00		HVP=52kPa HVP=68kPa HVP=76kPa				
	1.50 1.50 - 2.00	D B		1.40	43.36		Stiff, brown, slightly sandy slightly gravelly CLAY with low cobble content and low boulder content. Sand is fine to coarse. Gravel is fine to coarse, sub-angular to sub-rounded, Limestone, Siltstone and Sandstone lithology. Cobbles are sub-rounded, Limestone and Siltstone lithology. Boulders are 200-400mm dia., TLs
	2.50 - 3.00 2.50 - 3.00	B D					
				3.20	41.56		Very stiff, brown, slightly sandy slightly gravelly SILT with medium cobble content. Sand is fine to coarse. Gravel is fine to coarse, sub-rounded, Limestone lithology. Cobbles are sub-rounded, limestone lithology. TLs
	4.00 4.00 - 4.50	D B					
				4.50	40.26		End of Pit at 4.500m

Stability: Good.
Plant: 12t tracked excavator.
Backfill: Arisings.

Groundwater: None encountered.

Remarks: Trial pit terminated at 4.50m bgl, required depth. Unable to drive in hand vane at 0.50m bgl in stiff soils. Test not carried out. Hand vane test carried out at 1.00m bgl using 19mm blade.

Priority Geotechnical Ltd.
Tel: 021 4631600
Fax: 021 4638690
www.prioritygeotechnical.ie

Trial Pit No
WTP-TP083
Sheet 1 of 1

Project Name: Water Supply Project - Ground Investigation Contract - Lot 1	**Project No.** P21060_F01	**Co-ords:** 572413E - 670525N **Level:** 43.38m OD	**Date** 27/07/2021
Location: Water Treatment Plant		**Dimensions (m):** 5.20 × 0.80 **Depth:** 4.50m BGL	**Scale** 1:25
Client: Irish Water			**Logged** AO

Water Strike & Backfill	Samples & In Situ Testing: Depth (m)	Type	Results	Depth (m)	Level (m OD)	Legend	Stratum Description
				0.25	43.13		(TOPSOIL) Firm, brown, sandy organic SILT with rootlets. Sand is fine to coarse. TPS
	0.50	D		0.45	42.93		Stiff, grey, slightly organic slightly sandy slightly gravelly SILT. Sand is fine to coarse. Gravel is fine to coarse, sub-angular, Siltstone and Sandstone lithology. TLs
	0.50 - 1.00	B					Stiff, brown with grey mottling, slightly sandy slightly gravelly CLAY with low cobble content and low boulder content. Sand is fine to coarse. Gravel is fine to coarse, sub-angular, Sandstone, Siltstone and Limestone lithology. Cobbles are sub-rounded, Siltstone and Limestone lithology. Boulders are 200-300mm dia., Siltstone and Sandstone lithology, TLs
	0.50		HVP=55kPa				
	0.50		HVP=58kPa				
	0.50		HVP=62kPa				
	1.00		HVP=58kPa				
	1.00		HVP=82kPa				
	1.00		HVP=90kPa				
	1.50	D					
	1.50 - 1.90	B					
				1.90	41.48		Very stiff, brown, slightly sandy slightly gravelly CLAY with high cobble content and low boulder content. Sand is fine to coarse. Gravel is fine to coarse, sub-rounded, Sandstone, Siltstone and Limestone lithology. Cobbles are sub-rounded, Limestone and Siltstone lithology. Boulders are 200-300mm dia., Limestone lithology, TLs
	2.50 - 3.00	B					
	3.00	D					
	4.00	D					
	4.00 - 4.50	B					
				4.50	38.88		End of Pit at 4.500m

1 2 3 4 5

Stability: Good.
Plant: 12t tracked excavator.
Backfill: Arisings.

Groundwater: None encountered.

Remarks: Trial pit terminated at 4.50m bgl, required depth. Hand vane tests carried out at 0.50m bgl and 1.00m bgl using 19mm blade.

Priority Geotechnical Ltd.
Tel: 021 4631600
Fax: 021 4638690
www.prioritygeotechnical.ie

Trial Pit No
WTP-TP084
Sheet 1 of 1

Project Name: Water Supply Project - Ground Investigation Contract - Lot 1	**Project No.** P21060_F01	**Co-ords:** 572425E - 670498N **Level:** 43.53m OD	**Date** 27/07/2021
Location: Water Treatment Plant	**Dimensions (m):** 5.00 × 0.80		**Scale** 1:25
Client: Irish Water	**Depth:** 4.50m BGL		**Logged** AO

Water Strike & Backfill	Samples & In Situ Testing: Depth (m)	Type	Results	Depth (m)	Level (m OD)	Legend	Stratum Description
				0.20	43.33		(TOPSOIL) Firm, brown, organic sandy SILT with rootlets. Sand is fine to coarse. TPS
				0.40	43.13		Firm, brown with orange staining, slightly organic sandy SILT. Sand is fine to coarse. TLs
	0.50 - 1.00	B					Firm to stiff, light brown, slightly sandy slightly gravelly SILT with low cobble content. Sand is fine to coarse. Gravel is fine to coarse, sub-angular to sub-rounded, Siltstone lithology. Cobbles are sub-angular, Siltstone lithology. TLs
	0.50		HVP=38kPa				
	0.50		HVP=38kPa				
	0.50		HVP=38kPa				
	1.00	D					
	1.00		HVP=50kPa				
	1.00		HVP=55kPa				
	1.00		HVP=68kPa				
				1.30	42.23		Firm, grey, slightly sandy gravelly SILT with low cobble content and low boulder content. Sand is fine to coarse. Gravel is sub-angular to sub-rounded, Siltstone and Sandstone lithology. Cobbles are sub-rounded, Siltstone lithology. Boulders are sub-rounded, 200-300mm dia., Siltstone lithology. TLs
	1.50 - 2.00	B					
	2.00	D					
				2.10	41.43		Very stiff, brown, slightly sandy slightly gravelly CLAY with low cobble content and low boulder content. Sand is fine to coarse. Gravel is fine to coarse, sub-rounded, Siltstone and Sandstone lithology. Cobbles are sub-rounded, Limestone lithology. Boulders are sub-rounded, 200-300mm dia., Limestone lithology. TLs
	2.50 - 3.00	B					
	3.00	D					
	4.00	D					
	4.00 - 4.50	B					
				4.50	39.03		End of Pit at 4.500m

Stability: Good.
Plant: 12t tracked excavator.
Backfill: Arisings.

Groundwater: None encountered.

Remarks: Trial pit terminated at 4.50m bgl, required depth. Hand vane tests carried out at 0.50m bgl and 1.00m bgl using 19mm blade.

Priority Geotechnical Ltd.
Tel: 021 4631600
Fax: 021 4638690
www.prioritygeotechnical.ie

Trial Pit No
WTP-TP085
Sheet 1 of 1

Project Name: Water Supply Project - Ground Investigation Contract - Lot 1	**Project No.** P21060_F01	**Co-ords:** 572417E - 670418N **Level:** 41.85m OD	**Date** 28/07/2021
Location: Water Treatment Plant		**Dimensions (m):** 5.00 x 1.40 **Depth:** 3.50m BGL	**Scale** 1:25
Client: Irish Water			**Logged** AO

Water Strike & Backfill	Samples & In Situ Testing: Depth (m)	Type	Results	Depth (m)	Level (m OD)	Legend	Stratum Description
							(TOPSOIL) Firm, dark brown, sandy SILT. Sand is fine to coarse. TPS
				0.30	41.55		Soft, brown with orange staining, slightly sandy slightly gravelly SILT. Sand is fine to coarse. Gravel is fine to coarse, angular to sub-angular, various lithologies. TLs
	0.50 - 1.00 0.50 0.50 0.50	B	 HVP=56kPa HVP=56kPa HVP=66kPa				
	1.00 1.00 1.00 1.00	D	 HVP=38kPa HVP=50kPa HVP=54kPa	1.10	40.75		Brown, SAND. Sand is fine to coarse. TLs
	1.50 - 1.80	B					
▼				1.80	40.05		Grey, SAND. Sand is fine to coarse. TLs
				2.30	39.55		Soft to firm, grey brown, slightly sandy slightly gravelly CLAY with low cobble content. Sand is fine to coarse. Gravel is fine to coarse, sub-angular to sub-rounded, Limestone lithology. Cobbles are sub-rounded, Limestone lithology. TLs *2.30m - 3.50m: Engineer noted occasional lenses of grey Sand. Sand is fine to coarse.*
	2.50 - 3.00	B					
	3.00	D					
				3.50	38.35		End of Pit at 3.500m

1 2 3 4 5

Stability: Poor.
Plant: 12t tracked excavator.
Backfill: Arisings.

Groundwater: 1.80m: Trickle flow rate.

Remarks: Trial pit terminated at 3.50m bgl due to instability. Hand vane tests carried out at 0.50m bgl and 1.00m bgl using 19mm blade.

Priority Geotechnical Ltd.
Tel: 021 4631600
Fax: 021 4638690
www.prioritygeotechnical.ie

Trial Pit No
WTP-TP086
Sheet 1 of 1

Project Name: Water Supply Project - Ground Investigation Contract - Lot 1	**Project No.** P21060_F01	**Co-ords:** 572374E - 670439N **Level:** 41.51m OD	**Date** 28/07/2021
Location: Water Treatment Plant		**Dimensions (m):** 5.00 x 0.50 **Depth:** 3.00m BGL	**Scale** 1:25
Client: Irish Water			**Logged** AO

Water Strike & Backfill	Samples & In Situ Testing: Depth (m)	Type	Results	Depth (m)	Level (m OD)	Legend	Stratum Description
				0.30	41.21		(TOPSOIL) Firm, dark brown, organic slightly gravelly sandy SILT with rootlets. Sand is fine to coarse. Gravel is fine to coarse, sub-angular, various lithologies. TPS
	0.50 - 0.90	B					Firm, grey with brown mottling, slightly sandy slightly gravelly SILT with occasional rootlets. Sand is fine to coarse. Gravel is fine to coarse, sub-angular, Siltstone lithology. TLs
	0.50		HVP=12kPa				
	0.50		HVP=30kPa				
	0.50		HVP=42kPa				
	0.80	D		0.90	40.61		
	1.00 - 1.50	B					Grey brown, sandy SILT. Sand is fine to medium. TLs
▼	1.50	D		1.60	39.91		Soft, grey becoming dark grey, sandy SILT. Sand is fine to medium. TLs
							1.60m - 3.00m: Engineer noted occasional lenses of grey, sandy Gravel. Gravel is fine to coarse, sub-rounded, Limestone lithology.
	2.00 - 2.50	B					
				3.00	38.51		End of Pit at 3.000m

Stability: Poor.
Plant: 12t tracked excavator.
Backfill: Arisings.

Groundwater: 1.60m: Trickle flow rate.

Remarks: Trial pit terminated at 3.00m bgl due to instability. Hand vane test carried out at 0.50m bgl using 19mm blade. Unable to carry out hand vane test at 1.00m bgl due to unsuitable material, too sandy.

Priority Geotechnical Ltd.
Tel: 021 4631600
Fax: 021 4638690
www.prioritygeotechnical.ie

Trial Pit No
WTP-TP087
Sheet 1 of 1

Project Name: Water Supply Project - Ground Investigation Contract - Lot 1	**Project No.** P21060_F01	**Co-ords:** 572409E - 670373N **Level:** 40.66m OD	**Date** 12/07/2021
Location: Water Treatment Plant		**Dimensions (m):** 5.00 x 1.20 **Depth:** 3.50m BGL	**Scale** 1:25
Client: Irish Water			**Logged** AO

Water Strike & Backfill	Samples & In Situ Testing: Depth (m)	Type	Results	Depth (m)	Level (m OD)	Legend	Stratum Description
				0.40	40.26		(TOPSOIL) Soft, dark brown, organic slightly sandy SILT. Sand is fine to medium. TPS
	0.50 - 1.00	B					Spongy, dark brown, clayey fibrous PEAT. PEAT
	0.50		HVP=10kPa				*0.40m: 2.50m length piece of wood noted by engineer.*
	0.50		HVP=10kPa				
	0.50		HVP=12kPa				
	0.80	D					
▼	1.00 - 1.50	B		1.00	39.66		Soft, grey, slightly sandy slightly gravelly CLAY. Sand is fine to coarse. Gravel is fine to coarse, sub-angular, various lithologies. TLs
	1.00		HVP=15kPa				
	1.00		HVP=18kPa				
	1.00		HVP=20kPa				
	1.50	D					
▼				1.80	38.86		Grey, sandy GRAVEL. Sad is fine to coarse. Gravel is fine to coarse, sub-angular to sub-rounded, various lithologies. TLs
	2.00 - 2.40	B					
				2.40	38.26		Grey, SAND. Sand is fine to medium. TLs
	3.00 - 3.50	B					
				3.50	37.16		End of Pit at 3.500m

Stability: Poor.
Plant: 12t tracked excavator.
Backfill: Arisings.

Groundwater: 1.00m: Trickle flow rate. 1.80m: Trickle flow rate.

Remarks: Trial pit terminated at 3.50m bgl due to instability. Plastic silage bags noted below grass surface. Hand vane tests carried out at 0.50m bgl & 1.00m to 1.20m bgl.

Priority Geotechnical Ltd.
Tel: 021 4631600
Fax: 021 4638690
www.prioritygeotechnical.ie

Trial Pit No
WTP-TP091
Sheet 1 of 1

Project Name: Water Supply Project - Ground Investigation Contract - Lot 1	**Project No.** P21060_F01	**Co-ords:** 572489E - 669904N **Level:** 37.41m OD	**Date** 05/08/2021
Location: Water Treatment Plant	**Dimensions (m):** 4.50 × 1.20 **Depth:** 3.50m BGL		**Scale** 1:25
Client: Irish Water			**Logged** AO

Water Strike & Backfill	Samples & In Situ Testing: Depth (m)	Type	Results	Depth (m)	Level (m OD)	Legend	Stratum Description
	0.10 - 0.60	B		0.10	37.31		(TOPSOIL) Brown, slightly organic slightly gravelly SAND with many rootlets. Sand is fine to coarse. Gravel is fine to coarse, sub-angular, Limestone lithology. TPS
				0.60	36.81		(MADE GROUND) Light brown, slightly gravelly SAND. Sand is fine to coarse. Gravel is fine to coarse, sub-angular, Limestone lithology. MGR
	1.00	D					Plastic, dark brown, slightly clayey fibrous PEAT. PEAT
	1.00 - 1.30	B					
	1.00		HVP=35kPa				
	1.00		HVP=48kPa				
	1.00		HVP=52kPa	1.30	36.11		
	1.50 - 2.00	B					Soft, blue grey, slightly organic slightly sandy slightly gravelly CLAY with medium cobble content. Sand is fine to coarse. Gravel is fine to coarse, sub-angular to sub-rounded, Limestone lithology. Cobbles are sub-angular, Limestone and Sandstone lithology. TLs
	2.00	D					
				2.30	35.11		
	2.50 - 3.00	B					Grey, slightly clayey sandy GRAVEL with medium cobble content. Sand is fine to coarse. Gravel is fine to coarse, angular to sub-rounded, Limestone and Sandstone lithology. Cobbles are sub-angular to sub-rounded, Limestone and Sandstone lithology. TLs
				3.50	33.91		End of Pit at 3.500m

Stability: Good (0.00m - 2.00m) Poor (2.00m to 3.50m)
Plant: 12t tracked excavator.
Backfill: Arisings.

Groundwater: 2.80m: Steady flow rate. Rose to 2.50m at end of excavation.

Remarks: Trial pit terminated at 3.50m bgl due to instability. Hand vane test not carried out at 0.50m bgl, unsuitable material. Hand vane test carried out at 1.00m bgl using 19mm blade.

Priority Geotechnical Ltd.
Tel: 021 4631600
Fax: 021 4638690
www.prioritygeotechnical.ie

Trial Pit No
WTP-TP119
Sheet 1 of 1

Project Name: Water Supply Project - Ground Investigation Contract - Lot 1	**Project No.** P21060_F01	**Co-ords:** 572446E - 669919N **Level:** 37.25m OD	**Date** 05/08/2021
Location: Water Treatment Plant	**Dimensions (m):** 5.20 × 0.80		**Scale** 1:25
Client: Irish Water	**Depth:** 3.50m BGL		**Logged** AO

Water Strike & Backfill	Samples & In Situ Testing: Depth (m)	Type	Results	Depth (m)	Level (m OD)	Legend	Stratum Description
				0.30	36.95		(TOPSOIL) Light brown, slightly organic slightly gravelly SAND with many rootlets. Sand is fine to coarse. Gravel is fine to coarse, sub-angular, various lithologies. TPS
	0.50 - 1.00	B					Plastic, dark brown, slightly clayey fibrous PEAT. PEAT
	0.50		HVP=35kPa				
	0.50		HVP=42kPa				
	0.50		HVP=50kPa				
	1.00	D					
	1.00		HVP=40kPa				
	1.00		HVP=42kPa				
	1.00		HVP=44kPa	1.20	36.05		Grey, clayey gravelly SAND. Sand is fine to coarse. Gravel is fine to coarse, angular to sub-rounded, Limestone, Sandstone and various lithologies. TLs
	1.50 - 2.00	B					
				2.20	35.05		Grey, sandy GRAVEL with high cobble content and low boulder content. Sand is fine to coarse. Gravel is fine to coarse, sub-angular to sub-rounded, Sandstone, Limestone and various lithologies. Cobbles are sub-rounded, Limestone, Sandstone and various lithologies. Boulders are Limestone and Sandstone, 200-300mm dia. TLs
	2.50 - 3.00	B					
				3.50	33.75		End of Pit at 3.500m

1 2 3 4 5

Stability: Good (0.00m - 1.20m) to poor (1.20m - 3.50m)
Plant: 12t tracked excavator.
Backfill: Arisings.

Groundwater: 1.50m: Steady flow rate. Dropped to 2.50m after 10mins.

Remarks: Trial pit terminated at 3.50m bgl due to instability. Hand vane test carried out at 0.50m bgl and 1.00m bgl using 19mm blade.

Priority Geotechnical Ltd.
Tel: 021 4631600
Fax: 021 4638690
www.prioritygeotechnical.ie

Trial Pit No
WTP-TP120
Sheet 1 of 1

Project Name: Water Supply Project - Ground Investigation Contract - Lot 1	**Project No.** P21060_F01	**Co-ords:** 572456E - 669886N **Level:** 37.33m OD	**Date** 05/08/2021
Location: Water Treatment Plant		**Dimensions (m):** 5.00 × 0.80 **Depth:** 3.80m BGL	**Scale** 1:25
Client: Irish Water			**Logged** AO

Water Strike & Backfill	Samples & In Situ Testing: Depth (m)	Type	Results	Depth (m)	Level (m OD)	Legend	Stratum Description
				0.10	37.23		(TOPSOIL) Brown, slightly organic slightly sandy SILT with rootlets. Sand is fine to medium. TPS
	0.40 - 0.60	B					Firm, brown with grey and orange mottling, slightly organic sandy CLAY. Sand is fine to medium. TLs
	0.50	D					
	0.50		HVP=72kPa				
	0.50		HVP=80kPa	0.60	36.73		Dark brown, plastic, slightly clayey fibrous PEAT.
	0.50		HVP=90kPa				
	0.60 - 1.00	B					
	0.80	D					
	1.00		HVP=45kPa	1.00	36.33		Soft, light brown, slightly organic slightly sandy slightly gravelly CLAY with low cobble content. Sand is fine to coarse. Gravel is fine to coarse, angular to sub-rounded, various lithologies. Cobbles are sub-rounded, Limestone lithology. TLs
	1.00		HVP=50kPa				
	1.00		HVP=60kPa				
	1.50	D					
	1.50 - 1.80	B					
				1.80	35.53		Grey, slightly clayey gravelly SAND with low cobble content. Sand is fine to coarse. Gravel is fine to coarse, angular to sub-rounded. Cobbles are sub-angular to sub-rounded, various lithologies. TLs
	2.50 - 3.00	B					
	3.50 - 3.80	B		3.50	33.83		Grey, gravelly SAND with low cobble content. Sand is fine to coarse. Gravel is fine to coarse, sub-angular to rounded, various lithologies. Cobbles are sub-angular to sub-rounded, various lithologies. TLs
				3.80	33.53		End of Pit at 3.800m

Stability: Good (0.00m - 1.50m) to Poor (1.50m - 3.50m)
Plant: 12t tracked excavator
Backfill: Arisings.

Groundwater: 2.80m: Steady flow rate. Rose to 2.50m at end of excavation.

Remarks: Trial pit terminated at 3.80m bgl due to instability. Hand vane test carried out at 0.50m bgl and 1.00m bgl using 33mm blade

APPENDIX 3D

PEAT PROBE & RUSSIAN CORE RECORDS*

*Not carried out during period of investigation

APPENDIX 3E

FIELD/ IN-SITU TEST RESULTS

California Bearing Ratio Test Result

JOB REF:	P21060	
JOB Name:	Water Supply Project Eastern & Midlands region - Lot 1	
Location	WTP-TP017	
Test Number	1	
Depth	0.40	**m bgl**
Bedding Material	Sand	
Date	14/07/2021	**DD/MM/YYYY**
Ground Conditions	Firm, grey with brown mottling, slightly sandy slightly gravelly CLAY	
Seating Load	1	**KN/m^2**
Plate Diameter	450	**mm**
Plate Area	0.1589625	**m^2**

E: 572045.78	
N: 670825.48	
mOD	**44.76**

Zero gauge	**G1**	**G2**	**G3**
	0.00	**0.00**	**35.20**

Force (kN)	Pressure (KN/M^2)	Time (min)	Div (mm)	Div (mm)	Div (mm)	Average	Δ h, mm
0	0	0	0.00	0.00	35.20	11.73	0.00
5	31	1	-1.21	-1.40	34.09	10.49	1.24
10	63	1	-2.58	-2.88	33.23	9.26	2.48
0	0	1	-0.75	-0.79	34.51	10.99	0.74
5	31	1	-2.15	-2.35	33.59	9.70	2.04
10	63	1	-6.37	-6.49	30.11	5.75	5.98
10	63	2	-6.45	-6.55	30.08	5.69	6.04
20	126	1	-8.93	-9.01	27.90	3.32	8.41
20	126	2	-8.99	-9.09	27.85	3.26	8.48
0	0	1	-5.74	-5.95	30.09	6.13	5.60

Load to Achieve 1.25mm of Settlement:	**30** kPa
Subgrade Modulus (MN/m^2/m) k $_{750}$:	**15**
Estimated CBR (NRA DMRB HD25-26 3.62)	**1.1** %
Plate scaling factor	**0.64**
Plate rigidity factor	**1.00**

JOB REF:	P21060	
JOB Name:	Water Supply Project Eastern & Midlands region - Lot 1	
Location	WTP-TP017	
Test Number	1	
Depth	0.40	**m bgl**
Bedding Material	Sand	
Date	14/07/2021	**DD/MM/YYYY**
Ground Conditions	Firm, grey with brown mottling, slightly sandy slightly gravelly CLAY	
Seating Load	1	**KN/m^2**
Plate Diameter	450	**mm**
Plate Area	0.1589625	**m^2**

E: 572045.78	
N: 670825.48	
mOD	**44.76**

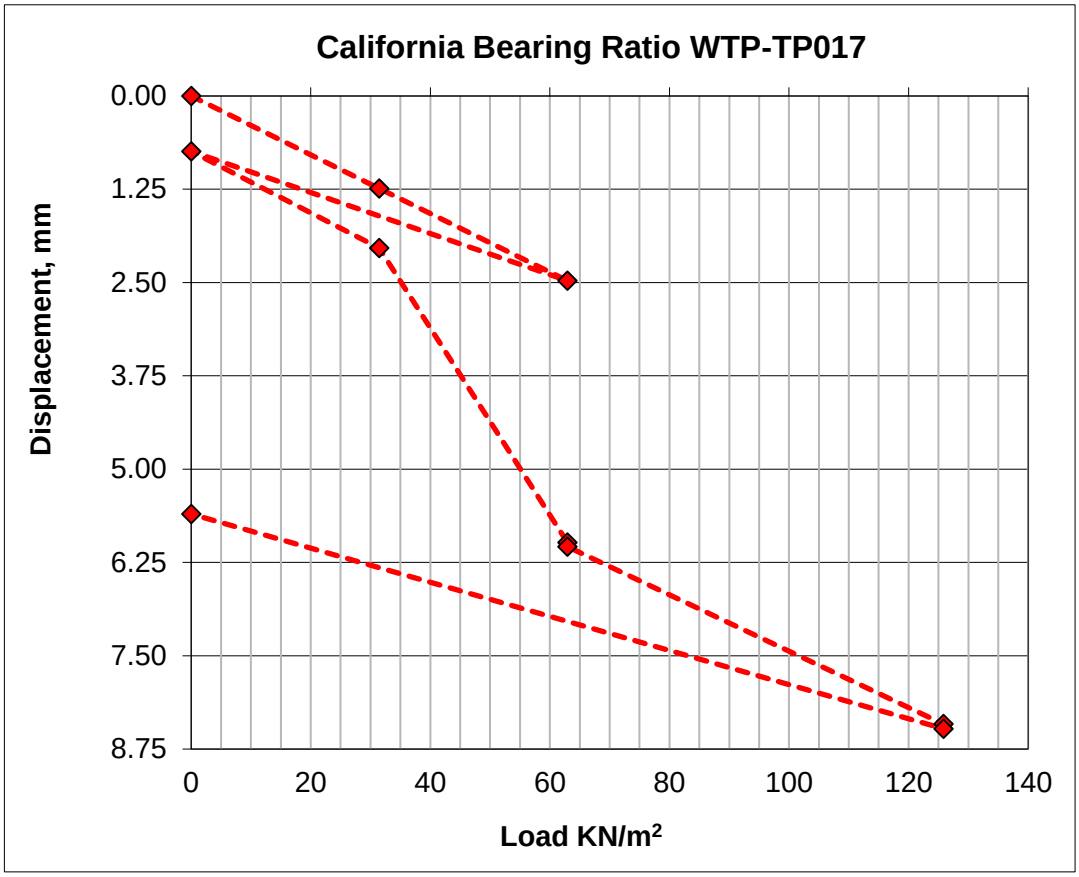

Testing undertaken in accordance with BS 1377-9:1990+A2

California Bearing Ratio Test Result

JOB REF:	P21060	
JOB Name:	Water Supply Project Eastern & Midlands region - Lot 1	
Location	WTP-TP018	
Test Number	1	
Depth	0.40	**m bgl**
Bedding Material	Sand	
Date	15/07/2021	**DD/MM/YYYY**
Ambient Temperature	-	**°C**
Ground Conditions	Orange brown with grey mottling, slightly sandy slightly gravelly CLAY with low cobble content	
Seating Load	1	**KN/m^2**
Plate Diameter	450	**mm**
Plate Area	0.1589625	**m^2**

E: 572116.29	
N: 670902.25	
mOD	**46.13**

Zero gauge

G1	G2	G3
0.00	**0.00**	**44.60**

Force (kN)	Pressure (KN/M^2)	Time (min)	Div (mm)	Div (mm)	Div (mm)	Average	Δ h, mm
0	0	0	0.00	0.00	44.60	14.87	0.00
5	31	1	-1.50	-1.03	43.50	13.66	1.21
10	63	1	-2.73	-2.02	42.54	12.60	2.27
0	0	1	-0.68	-0.62	44.17	14.29	0.58
5	31	1	-2.32	-1.61	42.93	13.00	1.87
10	63	1	-6.85	-5.75	39.54	8.98	5.89
20	126	2	-8.86	-7.77	38.03	7.13	7.73
30	189	1	-12.80	-11.58	34.65	3.42	11.44
20	126	2	-12.95	-11.70	34.51	3.29	11.58
0	0	1	-7.35	-6.60	39.40	8.48	6.38

Load to Achieve 1.25mm of Settlement:	**31** kPa
Subgrade Modulus (MN/m^2/m) k $_{750}$:	**16**
Estimated CBR (NRA DMRB HD25-26 3.62)	**1.2** %
Plate scaling factor	**0.64**
Plate rigidity factor	**1.00**

JOB REF:	P21060	
JOB Name:	Water Supply Project Eastern & Midlands region - Lot 1	
Location	WTP-TP018	
Test Number	1	
Depth	0.40	**m bgl**
Bedding Material	Sand	
Date	15/07/2021	**DD/MM/YYYY**
Ambient Temperature	-	**°C**
Ground Conditions	Orange brown with grey mottling, slightly sandy slightly gravelly CLAY with low cobble content	
Seating Load	1	**KN/m^2**
Plate Diameter	450	**mm**
Plate Area	0.1589625	**m^2**

E: 572116.29	
N: 670902.25	
mOD	**46.13**

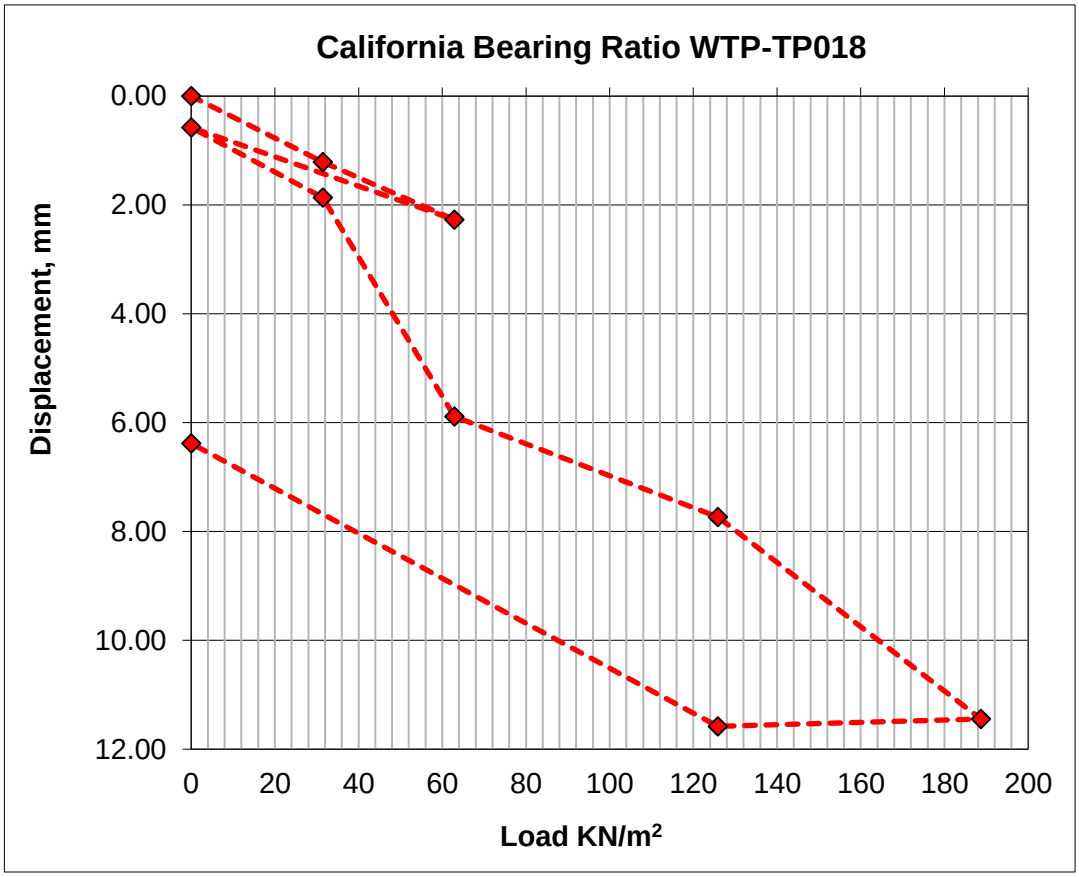

Testing undertaken in accordance with BS 1377-9:1990+A2

California Bearing Ratio Test Result

JOB REF:	P21060	
JOB Name:	Water Supply Project Eastern & Midlands region - Lot 1	
Location	WTP-TP019	
Test Number	1	
Depth	0.30	**m bgl**
Bedding Material	Sand	
Date	15/07/2021	**DD/MM/YYYY**
Ground Conditions	Stiff, brown with orange mottling, slightly sandy slightly gravelly SILT.	
Seating Load	1	**KN/m^2**
Plate Diameter	450	**mm**
Plate Area	0.1589625	**m^2**

E: 572184.09	
N: 670891.39	
mOD	**48.7**

Zero gauge	**G1**	**G2**	**G3**
	0.00	**0.00**	**50.16**

Force (kN)	Pressure (KN/M^2)	Time (min)	Div (mm)	Div (mm)	Div (mm)	Average	Δ h, mm
0	0	0	0.00	0.00	50.16	16.72	0.00
5	31	0	-0.90	-1.31	50.04	15.94	0.78
5	31	1	-0.90	-1.33	50.04	15.94	0.78
5	31	2	-0.90	-1.33	50.04	15.94	0.78
10	63	0	-2.03	-2.47	49.75	15.08	1.64
10	63	1	-2.04	-2.51	49.75	15.07	1.65
10	63	2	-2.51	-2.04	49.74	15.06	1.66
0	0	0	-0.67	-0.68	50.10	16.25	0.47
0	0	1	-0.57	-0.46	50.13	16.37	0.35
0	0	2	-0.57	-0.42	50.13	16.38	0.34
5	31	0	-1.62	-1.70	49.97	15.55	1.17
5	31	1	-1.67	-1.73	49.96	15.52	1.20
5	31	2	-1.67	-1.73	49.96	15.52	1.20
10	63	0	-2.67	-2.64	49.67	14.79	1.93
10	63	1	-2.69	-2.66	49.67	14.77	1.95
10	63	2	-2.69	-2.66	49.67	14.77	1.95
20	126	0	-6.37	-5.43	47.04	11.75	4.97
20	126	1	-6.38	-5.45	47.03	11.73	4.99
20	126	2	-6.38	-5.45	47.03	11.73	4.99
0	0	0	-3.30	-2.37	49.20	14.51	2.21
0	0	1	-2.50	-1.68	49.66	15.16	1.56
0	0	2	-2.39	-1.65	49.68	15.21	1.51

Load to Achieve 1.25mm of Settlement:	**49** kPa
Subgrade Modulus (MN/m^2/m) k $_{750}$:	**25**
Estimated CBR (NRA DMRB HD25-26 3.62)	**2.6** %
Plate scaling factor	**0.64**
Plate rigidity factor	**1.00**

JOB REF:	P21060	
JOB Name:	Water Supply Project Eastern & Midlands region - Lot 1	
Location	WTP-TP019	
Test Number	1	
Depth	0.30	**m bgl**
Bedding Material	Sand	
Date	15/07/2021	**DD/MM/YYYY**
Ground Conditions	Stiff, brown with orange mottling, slightly sandy slightly gravelly SILT.	
Seating Load	1	**KN/m²**
Plate Diameter	450	**mm**
Plate Area	0.1589625	**m²**

E: 572184.09	
N: 670891.39	
mOD	**48.7**

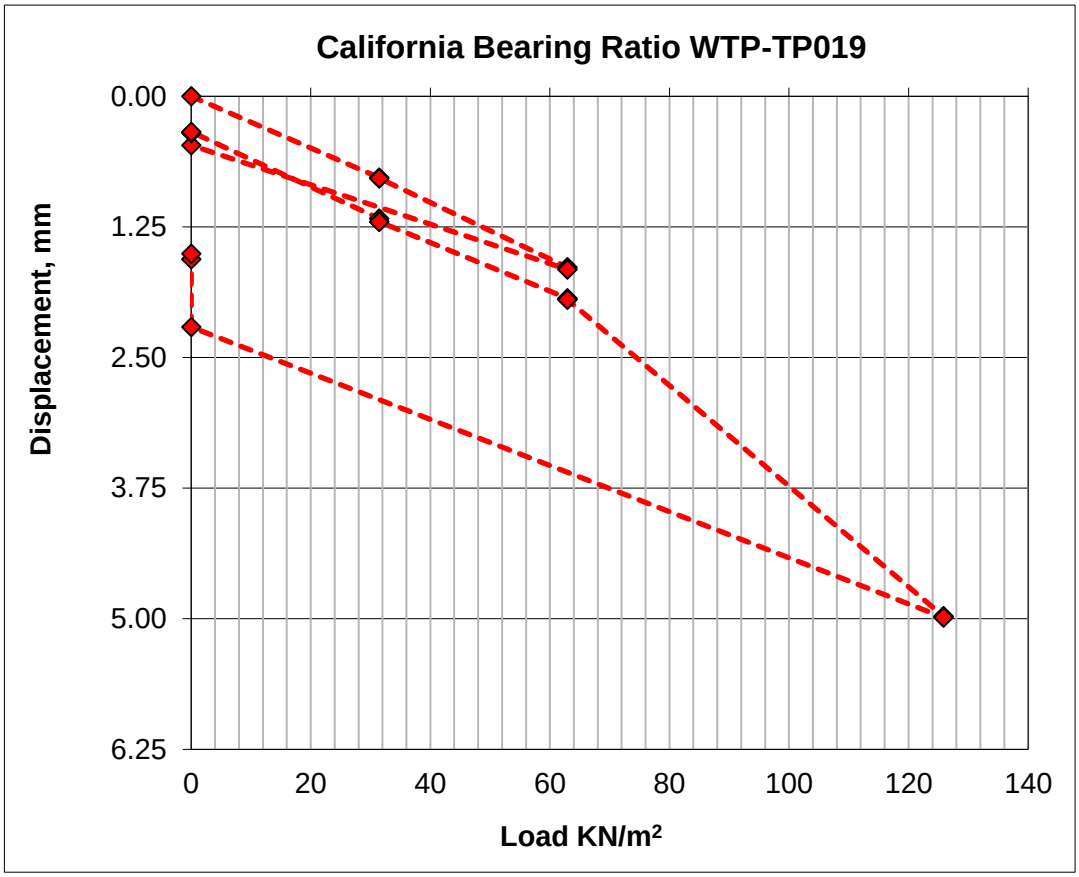

Testing undertaken in accordance with BS 1377-9:1990+A2

California Bearing Ratio Test Result

JOB REF:	P21060	
JOB Name:	Water Supply Project Eastern & Midlands region - Lot 1	
Location	WTP-TP020	
Test Number	1	
Depth	0.40	**m bgl**
Bedding Material	Sand	
Date	15/07/2021	**DD/MM/YYYY**
Ground Conditions	Stiff, orange brown with grey mottling, slightly sandy slightly gravelly CLAY with low cobble content	
Seating Load	1	**KN/m^2**
Plate Diameter	450	**mm**
Plate Area	0.1589625	**m^2**

E: 572131.81	
N: 670814.29	
mOD	**46.87**

Zero gauge	**G1**	**G2**	**G3**
	0.00	**0.00**	**36.64**

Force (kN)	Pressure (KN/M^2)	Time (min)	Div (mm)	Div (mm)	Div (mm)	Average	Δ h, mm
0	0	0	0.00	0.00	36.64	12.21	0.00
10	63	1	-1.90	-2.38	35.80	10.51	1.71
0	0	1	-0.82	-1.11	35.95	11.34	0.87
10	63	1	-2.44	-3.05	34.36	9.62	2.59
20	126	1	-5.05	-4.94	32.02	7.34	4.87
30	189	1	-7.22	-6.85	29.86	5.26	6.95
0	0	1	-4.71	-5.18	32.55	7.55	4.66

Load to Achieve 1.25mm of Settlement:	**46** kPa
Subgrade Modulus (MN/m^2/m) k $_{750}$:	**24**
Estimated CBR (NRA DMRB HD25-26 3.62)	**2.3** %
Plate scaling factor	**0.64**
Plate rigidity factor	**1.00**

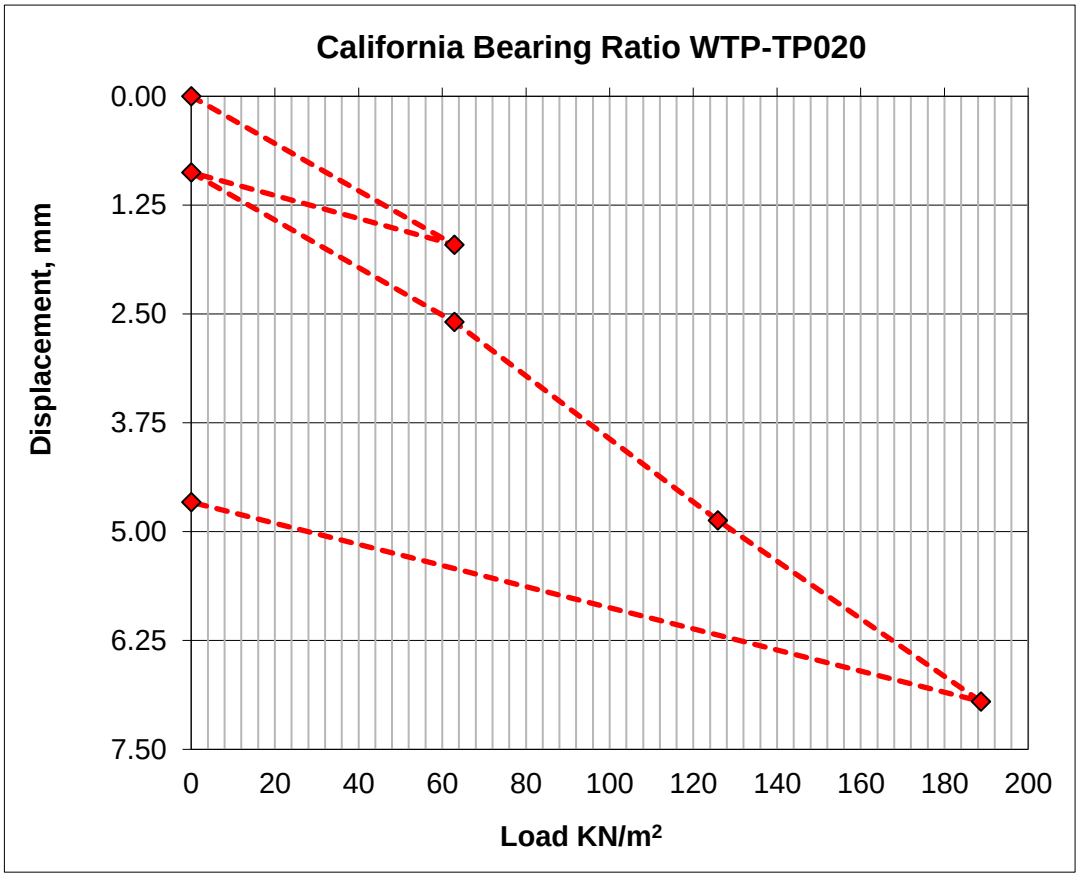

Testing undertaken in accordance with BS 1377-9:1990+A2

California Bearing Ratio Test Result

JOB REF:	P21060	
JOB Name:	Water Supply Project Eastern & Midlands region - Lot 1	
Location	WTP-TP032	
Test Number	1	
Depth	0.30	**m bgl**
Bedding Material	Sand	
Date	16/07/2021	**DD/MM/YYYY**
Ground Conditions	Firm to stiff, light brown grey, slightly sandy slightly gravelly CLAY with low cobble content.	
Seating Load	1	**KN/m^2**
Plate Diameter	450	**mm**
Plate Area	0.1589625	**m^2**

E: 572187.13	
N: 670807.85	
mOD	**48.56**

Zero gauge	**G1**	**G2**	**G3**
	0.00	**0.00**	**48.82**

Force (kN)	Pressure (KN/M^2)	Time (min)	Div (mm)	Div (mm)	Div (mm)	Average	Δ h, mm
0	0	0	0.00	0.00	48.82	16.27	0.00
5	31	0	-0.71	-0.82	48.03	15.50	0.77
5	31	1	-0.78	-0.96	47.95	15.40	0.87
5	31	2	-0.79	-0.98	47.93	15.39	0.89
10	63	0	-1.87	-2.08	46.60	14.22	2.06
10	63	1	-1.98	-2.16	46.58	14.15	2.13
10	63	2	-2.02	-2.20	46.56	14.11	2.16
0	0	0	-0.84	-0.83	47.99	15.44	0.83
0	0	1	-0.61	-0.64	48.13	15.63	0.65
0	0	2	-0.61	-0.62	48.13	15.63	0.64
5	31	0	-1.42	-1.55	47.21	14.75	1.53
5	31	2	-1.44	-1.60	47.19	14.72	1.56
10	63	0	-2.06	-2.24	46.50	14.07	2.21
10	63	2	-2.12	-2.29	46.48	14.02	2.25
20	126	0	-4.56	-4.43	43.92	11.64	4.63
20	126	1	-4.74	-4.54	43.85	11.52	4.75
20	126	2	-4.77	-4.56	43.84	11.50	4.77
0	0	0	-2.70	-2.58	46.50	13.74	2.53
0	0	1	-2.07	-1.69	46.67	14.30	1.97
0	0	2	-2.02	-1.64	46.70	14.35	1.93

Load to Achieve 1.25mm of Settlement:	**48** kPa
Subgrade Modulus (MN/m^2/m) k $_{750}$:	**25**
Estimated CBR (NRA DMRB HD25-26 3.62)	**2.5** %
Plate scaling factor	**0.64**
Plate rigidity factor	**1.00**

JOB REF:	P21060	
JOB Name:	Water Supply Project Eastern & Midlands region - Lot 1	
Location	WTP-TP032	
Test Number	1	
Depth	0.30	**m bgl**
Bedding Material	Sand	
Date	16/07/2021	**DD/MM/YYYY**
Ground Conditions	Firm to stiff, light brown grey, slightly sandy slightly gravelly CLAY with low cobble content.	
Seating Load	1	**KN/m^2**
Plate Diameter	450	**mm**
Plate Area	0.1589625	**m^2**

E: 572187.13	
N: 670807.85	
mOD	**48.56**

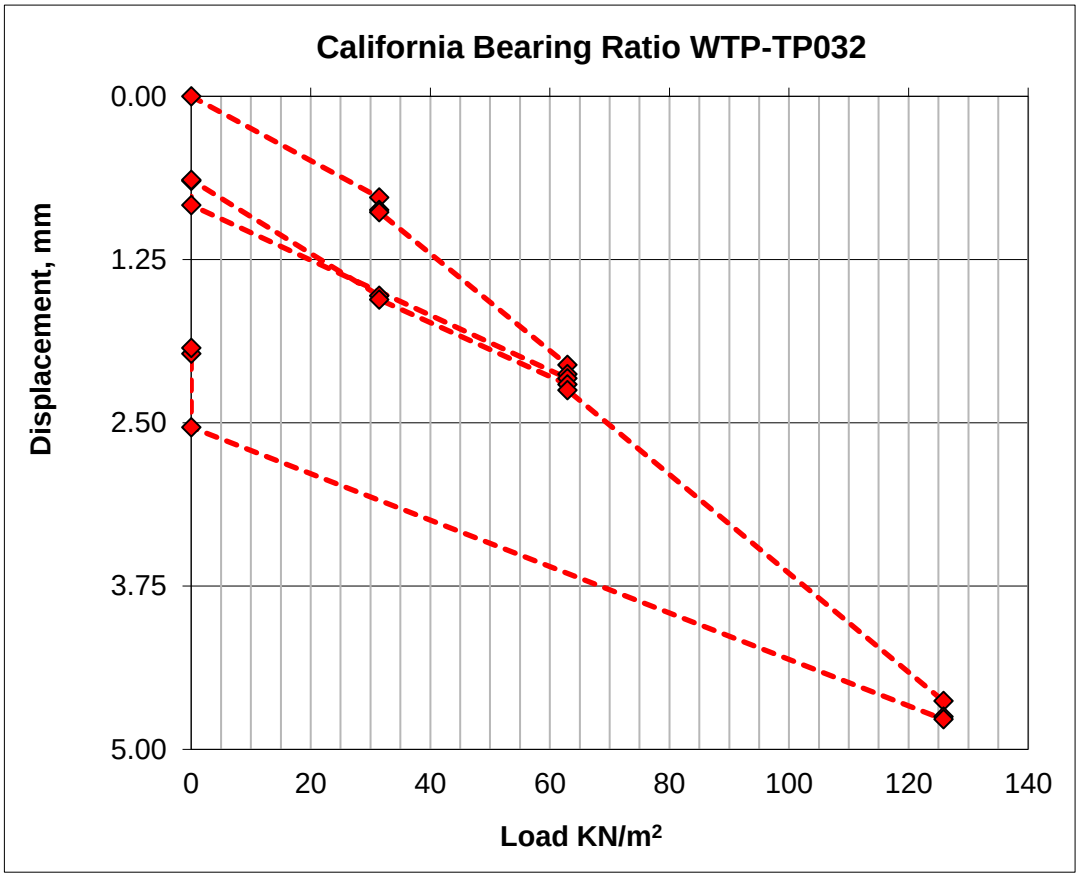

Testing undertaken in accordance with BS 1377-9:1990+A2

California Bearing Ratio Test Result

JOB REF:	P21060	
JOB Name:	Water Supply Project Eastern & Midlands region - Lot 1	
Location	WTP-TP033	
Test Number	1	
Depth	0.30	**m bgl**
Bedding Material	Sand	
Date	15/07/2021	**DD/MM/YYYY**
Ground Conditions	Grey brown with orange mottling, slightly sandy slightly gravelly CLAY.	
Seating Load	1	**KN/m^2**
Plate Diameter	450	**mm**
Plate Area	0.1589625	**m^2**

E: 572249.69	
N: 670877.49	
mOD	**50.62**

Zero gauge	**G1**	**G2**	**G3**
	0.00	**0.00**	**0.00**

Force (kN)	Pressure (KN/M^2)	Time (min)	Div (mm)	Div (mm)	Div (mm)	Average	Δ h, mm
0	0	0	0.00	0.00	0.00	0.00	0.00
5	31	0	-1.31	-1.61	-0.86	-1.26	1.26
5	31	1	-1.35	-1.66	-0.86	-1.29	1.29
5	31	2	-1.37	-1.70	-0.86	-1.31	1.31
10	63	0	-2.68	-3.33	-2.30	-2.77	2.77
10	63	1	-2.72	-3.41	-2.32	-2.82	2.82
10	63	2	-2.72	-3.43	-2.32	-2.82	2.82
0	0	0	-1.08	-1.47	-0.39	-0.98	0.98
0	0	1	-1.01	-1.40	-0.37	-0.93	0.93
0	0	2	-0.98	-1.34	-0.35	-0.89	0.89
5	31	0	-2.14	-2.72	-1.13	-2.00	2.00
5	31	1	-2.14	-2.73	-1.13	-2.00	2.00
5	31	2	-2.14	-2.75	-1.13	-2.01	2.01
10	63	0	-2.96	-3.70	-1.95	-2.87	2.87
10	63	1	-2.98	-3.73	-1.99	-2.90	2.90
10	63	2	-2.98	-3.73	-1.99	-2.90	2.90
20	126	0	-5.03	-6.08	-4.03	-5.05	5.05
20	126	1	-5.07	-6.13	-4.17	-5.12	5.12
20	126	2	-5.07	-6.14	-4.17	-5.13	5.13
0	0	0	-2.75	-3.34	-2.65	-2.91	2.91
0	0	1	-2.46	-3.05	-2.37	-2.63	2.63
0	0	2	-2.37	-2.94	-2.30	-2.54	2.54

Load to Achieve 1.25mm of Settlement:	**36** kPa
Subgrade Modulus (MN/m^2/m) k $_{750}$:	**19**
Estimated CBR (NRA DMRB HD25-26 3.62)	**1.5** %
Plate scaling factor	**0.64**
Plate rigidity factor	**1.00**

JOB REF:	P21060	
JOB Name:	Water Supply Project Eastern & Midlands region - Lot 1	
Location	WTP-TP033	
Test Number	1	
Depth	0.30	**m bgl**
Bedding Material	Sand	
Date	15/07/2021	**DD/MM/YYYY**
Ground Conditions	Grey brown with orange mottling, slightly sandy slightly gravelly CLAY.	
Seating Load	1	**KN/m^2**
Plate Diameter	450	**mm**
Plate Area	0.1589625	**m^2**

E: 572249.69	
N: 670877.49	
mOD	**50.62**

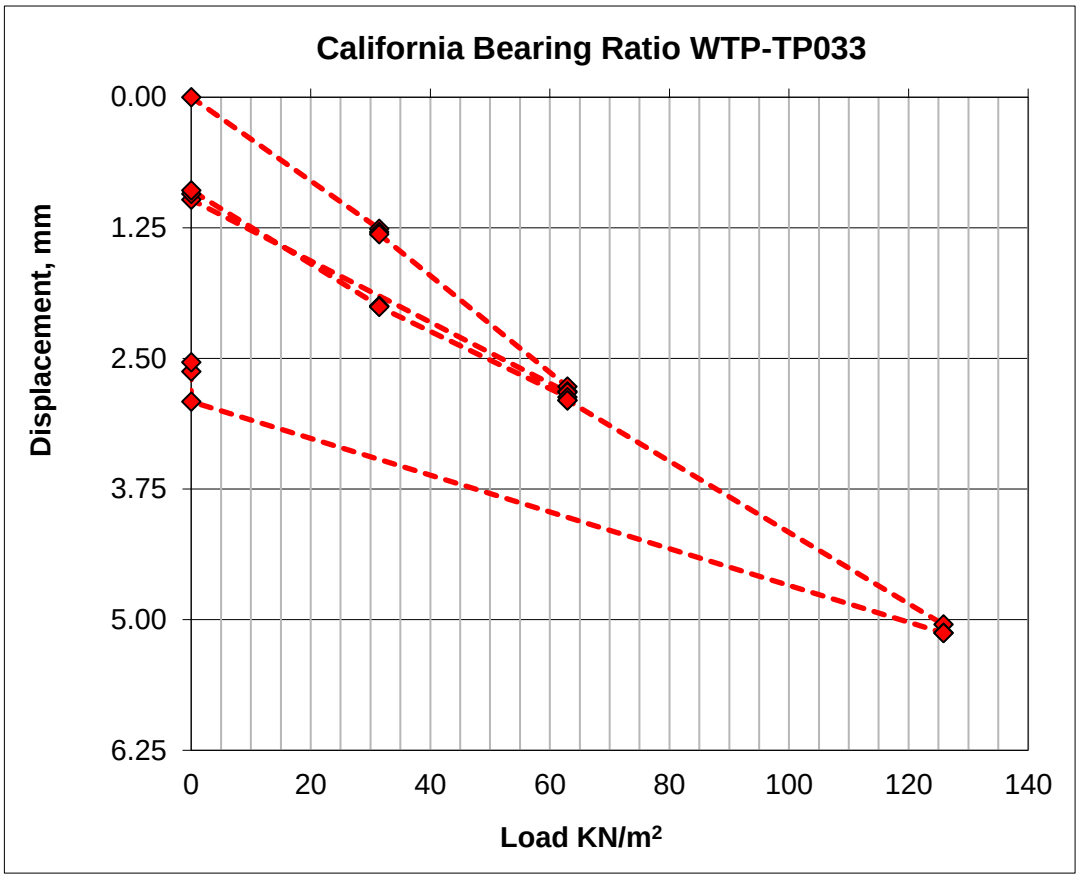

Testing undertaken in accordance with BS 1377-9:1990+A2

California Bearing Ratio Test Result

JOB REF:	P21060	
JOB Name:	Water Supply Project Eastern & Midlands region - Lot 1	
Location	WTP-TP036	
Test Number	1	
Depth	0.40	**m bgl**
Bedding Material	Sand	
Date	04/08/2021	**DD/MM/YYYY**
Ambient Temperature	-	**°C**
Ground Conditions	Brown, slightly sandy slightly gravelly CLAY	
Seating Load	1	**KN/m^2**
Plate Diameter	450	**mm**
Plate Area	0.1589625	**m^2**

E: 572168.26	
N: 670646.28	
mOD	**46.28**

Zero gauge	**G1**	**G2**	**G3**
	0.00	**34.87**	**40.75**

Force (kN)	Pressure (KN/M^2)	Time (min)	Div (mm)	Div (mm)	Div (mm)	Average	Δ h, mm
0	0	0	0.00	34.87	40.75	25.21	0.00
5	31	1	-1.05	33.82	39.82	24.20	1.01
5	31	2	-1.06	33.82	39.82	24.19	1.01
10	63	1	-2.30	32.51	38.90	23.04	2.17
10	63	2	-2.35	32.50	38.90	23.02	2.19
0	0	1	-0.80	34.16	40.33	24.56	0.64
5	31	1	-1.68	33.19	39.41	23.64	1.57
5	31	2	-1.68	33.19	39.41	23.64	1.57
10	63	1	-2.48	32.33	38.76	22.87	2.34
10	63	2	-2.48	32.33	38.76	22.87	2.34
20	126	1	-4.95	30.06	36.92	20.68	4.53
20	126	2	-4.98	30.04	36.90	20.65	4.55
40	252	1	-11.35	24.65	32.12	15.14	10.07
40	252	2	-11.54	24.55	32.06	15.02	10.18
0	0	1	-7.30	29.10	35.88	19.23	5.98

Load to Achieve 1.25mm of Settlement:	**45** kPa
Subgrade Modulus (MN/m^2/m) k $_{750}$:	**23**
Estimated CBR (NRA DMRB HD25-26 3.62)	**2.3** %
Plate scaling factor	**0.64**
Plate rigidity factor	**1.00**

JOB REF:	P21060	
JOB Name:	Water Supply Project Eastern & Midlands region - Lot 1	
Location	WTP-TP036	
Test Number	1	
Depth	0.40	**m bgl**
Bedding Material	Sand	
Date	04/08/2021	**DD/MM/YYYY**
Ambient Temperature	-	**°C**
Ground Conditions	Brown, slightly sandy slightly gravelly CLAY	
Seating Load	1	**KN/m²**
Plate Diameter	450	**mm**
Plate Area	0.1589625	**m²**

E: 572168.26	
N: 670646.28	
mOD	**46.28**

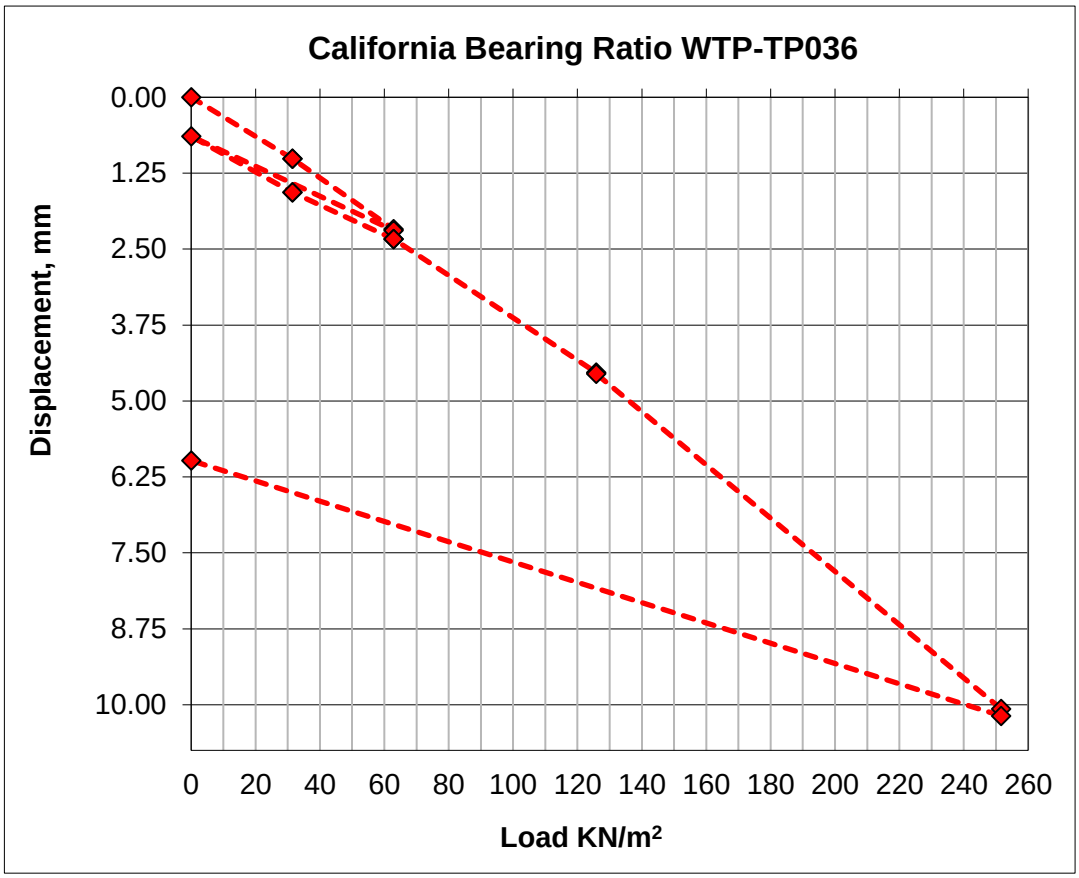

Testing undertaken in accordance with BS 1377-9:1990+A2

California Bearing Ratio Test Result

JOB REF:	P21060	
JOB Name:	Water Supply Project Eastern & Midlands region - Lot 1	
Location	WTP-TP038	
Test Number	1	
Depth	0.30	**m bgl**
Bedding Material	Sand	
Date	15/07/2021	**DD/MM/YYYY**
Ground Conditions	Firm, grey with brown and green mottling, slightly sandy slightly gravelly CLAY with low cobble content	
Seating Load	1	**KN/m^2**
Plate Diameter	450	**mm**
Plate Area	0.1589625	**m^2**

E: 572107.77	
N: 670487.92	
mOD	**44.14**

Zero gauge	**G1**	**G2**	**G3**
	0.00	**0.00**	**48.35**

Force (kN)	Pressure (KN/M^2)	Time (min)	Div (mm)	Div (mm)	Div (mm)	Average	Δ h, mm
0	0	0	0.00	0.00	48.35	16.12	0.00
5	31	0	-1.31	-1.61	47.49	14.86	1.26
5	31	1	-1.35	-1.66	47.49	14.83	1.29
5	31	2	-1.37	-1.70	47.49	14.81	1.31
10	63	0	-2.68	-3.33	46.05	13.35	2.77
10	63	1	-2.72	-3.41	46.03	13.30	2.82
10	63	2	-2.72	-3.43	46.03	13.29	2.82
0	0	0	-1.08	-1.47	47.96	15.14	0.98
0	0	1	-1.01	-1.40	47.98	15.19	0.93
0	0	2	-0.98	-1.34	48.00	15.23	0.89
5	31	0	-2.14	-2.72	47.22	14.12	2.00
5	31	1	-2.14	-2.73	47.22	14.12	2.00
5	31	2	-2.14	-2.75	47.22	14.11	2.01
10	63	0	-2.96	-3.70	46.40	13.25	2.87
10	63	1	-2.98	-3.73	46.36	13.22	2.90
10	63	2	-2.98	-3.73	46.36	13.22	2.90
20	126	0	-5.03	-6.08	44.32	11.07	5.05
20	126	1	-5.07	-6.13	44.18	10.99	5.12
20	126	2	-5.07	-6.14	44.18	10.99	5.13
0	0	1	-2.75	-3.34	45.70	13.20	2.91
0	0	2	-2.46	-3.05	45.98	13.49	2.63
0	0	3	-2.37	-2.94	46.05	13.58	2.54

Load to Achieve 1.25mm of Settlement:	**36** kPa
Subgrade Modulus (MN/m^2/m) k $_{750}$:	**19**
Estimated CBR (NRA DMRB HD25-26 3.62)	**1.5** %
Plate scaling factor	**0.64**
Plate rigidity factor	**1.00**

JOB REF:	P21060	
JOB Name:	Water Supply Project Eastern & Midlands region - Lot 1	
Location	WTP-TP038	
Test Number	1	
Depth	0.30	**m bgl**
Bedding Material	Sand	
Date	15/07/2021	**DD/MM/YYYY**
Ground Conditions	Firm, grey with brown and green mottling, slightly sandy slightly gravelly CLAY with low cobble content	
Seating Load	1	**KN/m^2**
Plate Diameter	450	**mm**
Plate Area	0.1589625	**m^2**

E: 572107.77	
N: 670487.92	
mOD	**44.14**

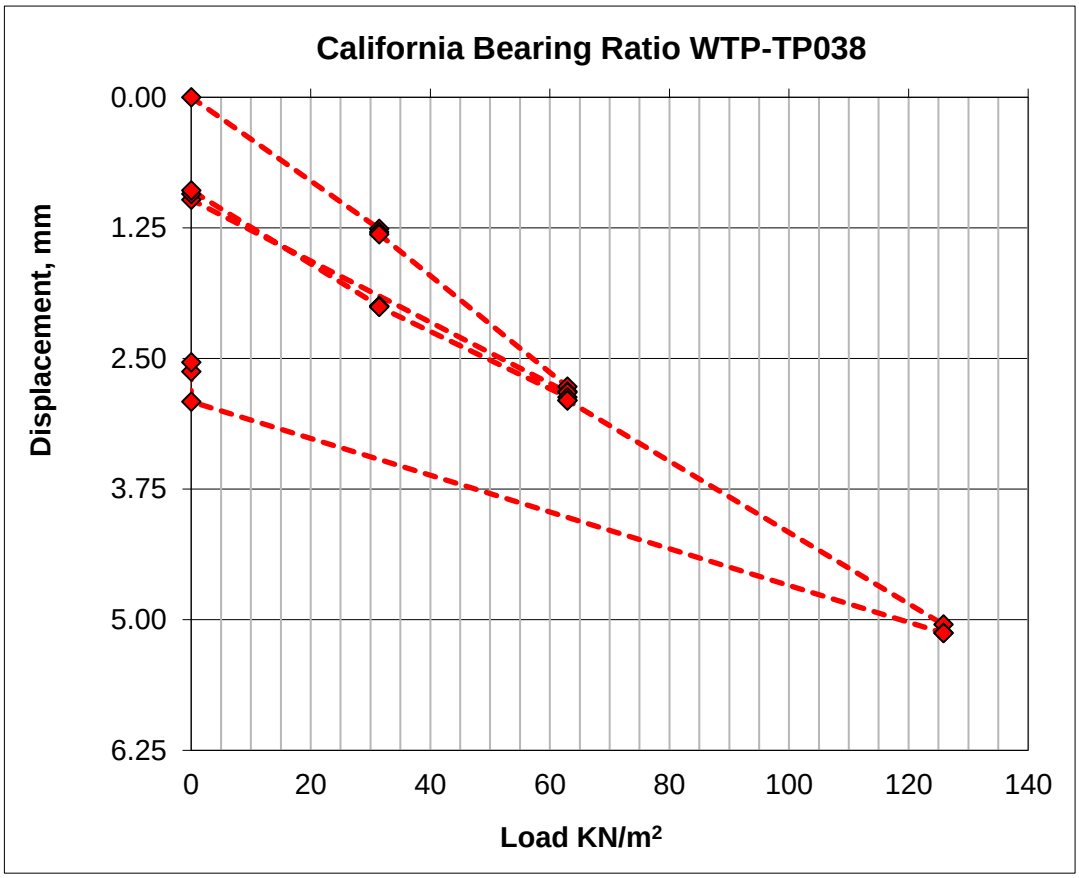

Testing undertaken in accordance with BS 1377-9:1990+A2

California Bearing Ratio Test Result

JOB REF:	P21060	
JOB Name:	Water Supply Project Eastern & Midlands region - Lot 1	
Location	WTP-TP050	
Test Number	1	
Depth	0.30	**m bgl**
Bedding Material	Sand	
Date	16/07/2021	**DD/MM/YYYY**
Ground Conditions	Stiff to very stiff, brown grey, slightly sandy gravelly CLAY with low cobble content and low boulder content.	
Seating Load	1	**KN/m^2**
Plate Diameter	450	**mm**
Plate Area	0.1589625	**m^2**

E: 572253	
N: 670787.82	
mOD	**51.84**

Zero gauge	**G1**	**G2**	**G3**
	0.00	**0.00**	**50.30**

Force (kN)	Pressure (KN/M^2)	Time (min)	Div (mm)	Div (mm)	Div (mm)	Average	Δ h, mm
0	0	0	0.00	0.00	50.30	16.77	0.00
5	31	0	-0.86	-0.54	50.25	16.28	0.48
5	31	1	-0.86	-0.59	50.25	16.27	0.50
5	31	2	-0.86	-0.60	50.25	16.26	0.50
10	63	0	-1.80	-1.44	50.05	15.60	1.16
10	63	1	-1.84	-1.50	50.04	15.57	1.20
10	63	2	-1.84	-1.50	50.04	15.57	1.20
20	126	0	-4.09	-9.30	49.45	12.02	4.75
20	126	1	-4.18	-9.35	49.45	11.97	4.79
20	126	2	-4.18	-9.35	49.45	11.97	4.79
0	0	0	-2.36	-1.85	49.88	15.22	1.54
0	0	1	-1.94	-1.54	49.93	15.48	1.28
0	0	2	-1.89	-1.51	49.93	15.51	1.26
5	31	0	-2.86	-2.16	49.92	14.97	1.80
5	31	1	-2.87	-2.18	49.92	14.96	1.81
5	31	2	-2.88	-2.19	49.92	14.95	1.82
10	63	0	-3.54	-2.78	49.79	14.49	2.28
10	63	2	-3.57	-2.79	49.79	14.48	2.29
0	0	0	-2.40	-1.92	49.87	15.18	1.58
0	0	1	-2.08	-1.66	49.92	15.39	1.37
0	0	2	-2.04	-1.62	49.92	15.42	1.35

Load to Achieve 1.25mm of Settlement:	**64** kPa
Subgrade Modulus (MN/m^2/m) k $_{750}$:	**33**
Estimated CBR (NRA DMRB HD25-26 3.62)	**4.1** %
Plate scaling factor	**0.64**
Plate rigidity factor	**1.00**

JOB REF:	P21060	
JOB Name:	Water Supply Project Eastern & Midlands region - Lot 1	
Location	WTP-TP050	
Test Number	1	
Depth	0.30	**m bgl**
Bedding Material	Sand	
Date	16/07/2021	**DD/MM/YYYY**
Ground Conditions	Stiff to very stiff, brown grey, slightly sandy gravelly CLAY with low cobble content and low boulder content.	
Seating Load	1	**KN/m^2**
Plate Diameter	450	**mm**
Plate Area	0.1589625	**m^2**

E: 572253	
N: 670787.82	
mOD	**51.84**

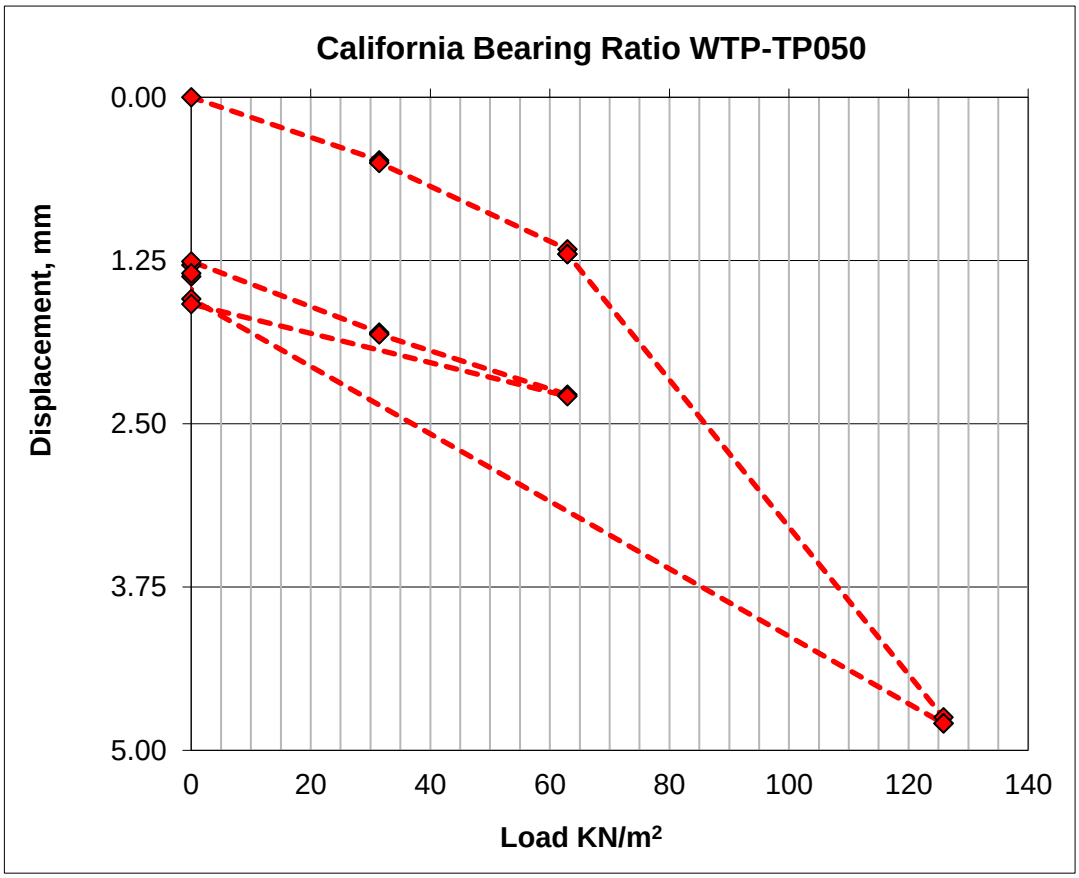

Note: Test cycles not carried out at specified by MMD.

Testing undertaken in accordance with BS 1377-9:1990+A2

California Bearing Ratio Test Result

JOB REF:	P21060	
JOB Name:	Water Supply Project Eastern & Midlands region - Lot 1	
Location	WTP-TP053	
Test Number	1	
Depth	0.30	**m bgl**
Bedding Material	Sand	
Date	20/07/2021	**DD/MM/YYYY**
Ground Conditions	Firm to stiff, brown to dark brown, CLAY with medium cobble content and medium boulder content	
Seating Load	1	**KN/m^2**
Plate Diameter	450	**mm**
Plate Area	0.1589625	**m^2**

E: 572290.01	
N: 670763.63	
mOD	**53.05**

Zero gauge	**G1**	**G2**	**G3**
	0.00	**0.00**	**50.30**

Force (kN)	Pressure (KN/M^2)	Time (min)	Div (mm)	Div (mm)	Div (mm)	Average	Δ h, mm
0	0	0	0.00	0.00	50.29	16.76	0.00
5	31	0	-2.03	-1.58	50.29	15.56	1.20
5	31	1	-2.03	-1.57	50.29	15.56	1.20
5	31	2	-2.03	-1.57	50.29	15.56	1.20
10	63	0	-3.10	-3.12	50.25	14.68	2.09
10	63	1	-3.11	-3.15	50.25	14.66	2.10
10	63	2	-3.14	-3.17	50.25	14.65	2.12
0	0	0	-2.18	-1.40	50.28	15.57	1.20
0	0	1	-1.82	-1.09	50.29	15.79	0.97
0	0	2	-1.77	-1.03	50.31	15.84	0.93
5	31	0	-2.82	-2.23	50.31	15.09	1.68
5	31	1	-2.82	-2.25	50.31	15.08	1.68
5	31	2	-2.86	-2.26	50.31	15.06	1.70
10	63	0	-3.52	-3.26	50.29	14.50	2.26
10	63	1	-3.52	-3.27	50.29	14.50	2.26
10	63	2	-3.52	-3.27	50.29	14.50	2.26
0	0	0	-2.73	-1.56	50.30	15.34	1.43
0	0	1	-2.34	-1.25	50.31	15.57	1.19
0	0	2	-2.30	-1.19	50.31	15.61	1.16

Load to Achieve 1.25mm of Settlement:	**59**	kPa
Subgrade Modulus (MN/m^2/m) k $_{750}$:	**30**	
Estimated CBR (NRA DMRB HD25-26 3.62)	**3.6**	%
Plate scaling factor	**0.64**	
Plate rigidity factor	**1.00**	

JOB REF:	P21060	
JOB Name:	Water Supply Project Eastern & Midlands region - Lot 1	
Location	WTP-TP053	
Test Number	1	
Depth	0.30	**m bgl**
Bedding Material	Sand	
Date	20/07/2021	**DD/MM/YYYY**
Ground Conditions	Firm to stiff, brown to dark brown, CLAY with medium cobble content and medium boulder content	
Seating Load	1	**KN/m^2**
Plate Diameter	450	**mm**
Plate Area	0.1589625	**m^2**

E: 572290.01	
N: 670763.63	
mOD	**53.05**

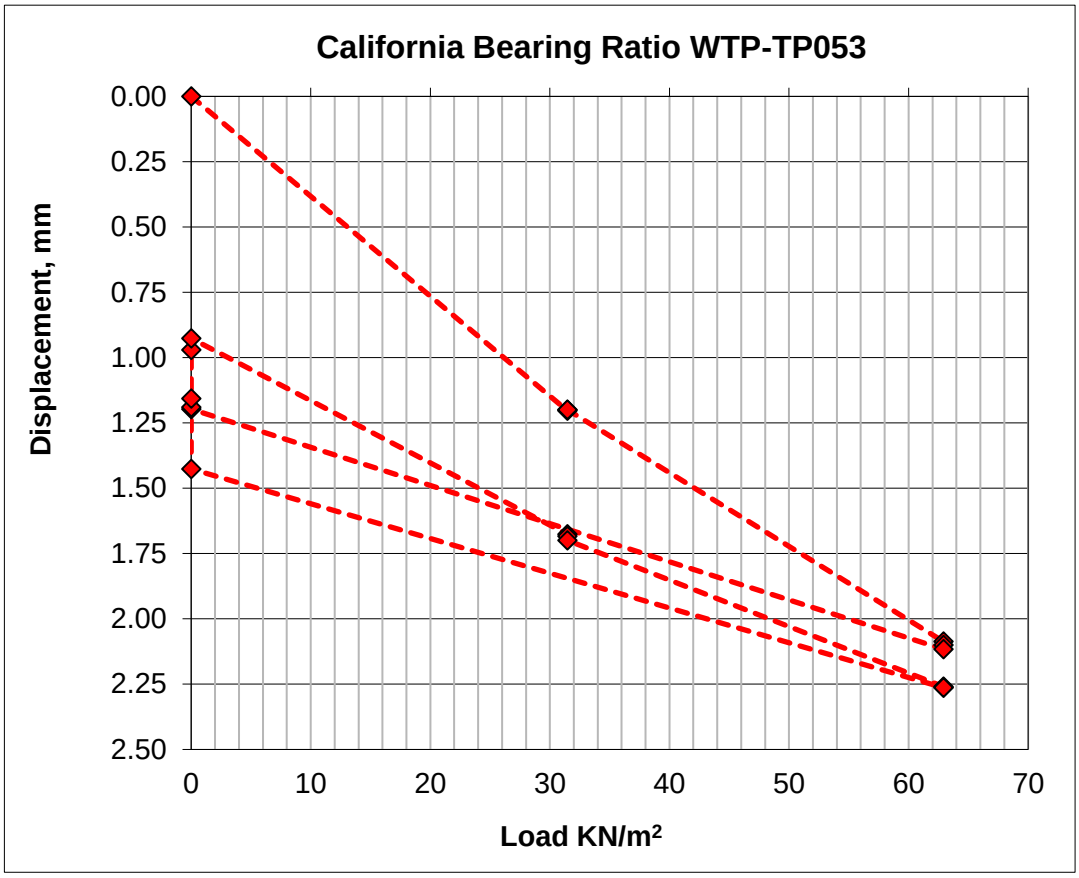

Testing undertaken in accordance with BS 1377-9:1990+A2

California Bearing Ratio Test Result

JOB REF:	P21060	
JOB Name:	Water Supply Project Eastern & Midlands region - Lot 1	
Location	WTP-TP056	
Test Number	1	
Depth	0.30	**m bgl**
Bedding Material	Sand	
Date	21/07/2021	**DD/MM/YYYY**
Ground Conditions	Stiff, brown grey, slightly sandy gravelly CLAY with low cobble content	
Seating Load	1	**KN/m^2**
Plate Diameter	450	**mm**
Plate Area	0.1589625	**m^2**

E: 572274.74	
N: 670660.42	
mOD	**51.81**

Zero gauge	**G1**	**G2**	**G3**
	0.00	**0.00**	**49.60**

Force (kN)	Pressure (KN/M^2)	Time (min)	Div (mm)	Div (mm)	Div (mm)	Average	Δ h, mm
0	0	0	0.00	0.00	49.60	16.53	0.00
5	31	0	-0.53	-0.67	49.55	16.12	0.42
5	31	1	-0.55	-0.69	49.55	16.10	0.43
5	31	2	-0.55	-0.69	49.55	16.10	0.43
10	63	0	-1.39	-1.71	48.64	15.18	1.35
10	63	1	-1.54	-1.82	48.61	15.08	1.45
10	63	2	-1.54	-1.82	48.61	15.08	1.45
20	126	0	-2.46	-2.89	47.63	14.09	2.44
20	126	1	-2.51	-2.95	47.63	14.06	2.48
20	126	2	-2.56	-3.02	47.44	13.95	2.58
0	0	0	-2.11	-2.02	48.20	14.69	1.84
0	0	1	-1.82	-1.61	48.20	14.92	1.61
0	0	2	-1.81	-1.57	48.20	14.94	1.59
5	31	0	-2.00	-2.28	48.10	14.61	1.93
5	31	1	-2.00	-2.31	48.10	14.60	1.94
5	31	2	-2.00	-2.87	48.10	14.41	2.12
10	63	0	-2.34	-2.87	47.64	14.14	2.39
10	63	1	-2.41	-2.87	47.64	14.12	2.41
10	63	2	-2.41	-2.87	47.64	14.12	2.41
20	126	0	-3.51	-4.18	46.24	12.85	3.68
20	126	1	-3.77	-4.39	46.17	12.67	3.86
20	126	2	-3.78	-4.41	46.17	12.66	3.87
0	0	0	-3.03	-3.11	47.03	13.63	2.90
0	0	1	-2.77	-2.66	47.03	13.87	2.67
0	0	2	-2.73	-2.61	47.03	13.90	2.64

Load to Achieve 1.25mm of Settlement:	**59** kPa
Subgrade Modulus (MN/m^2/m) k $_{750}$:	**30**
Estimated CBR (NRA DMRB HD25-26 3.62)	**3.6** %
Plate scaling factor	**0.64**
Plate rigidity factor	**1.00**

JOB REF:	P21060	
JOB Name:	Water Supply Project Eastern & Midlands region - Lot 1	
Location	WTP-TP056	
Test Number	1	
Depth	0.30	**m bgl**
Bedding Material	Sand	
Date	21/07/2021	**DD/MM/YYYY**
Ground Conditions	Stiff, brown grey, slightly sandy gravelly CLAY with low cobble content	
Seating Load	1	**KN/m^2**
Plate Diameter	450	**mm**
Plate Area	0.1589625	**m^2**

E: 572274.74	
N: 670660.42	
mOD	**51.81**

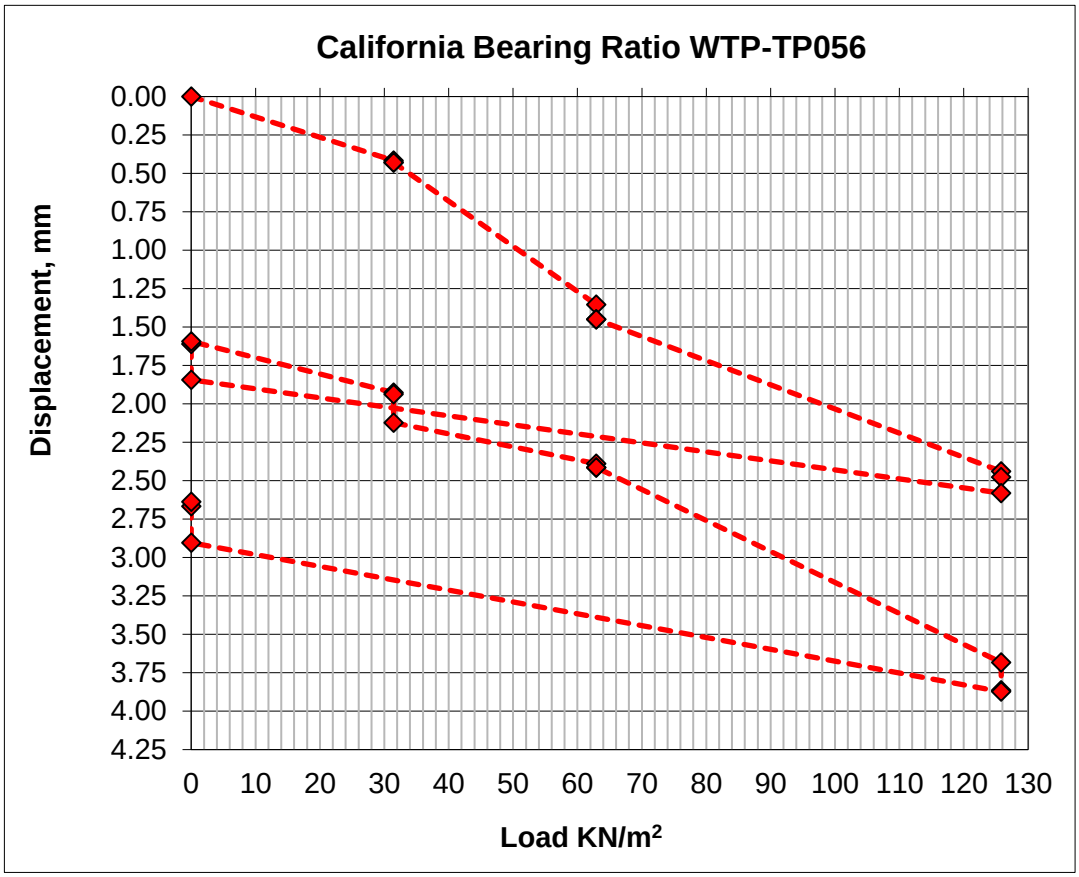

Note: Cycles not carried out as specified by MMD.

Testing undertaken in accordance with BS 1377-9:1990+A2

California Bearing Ratio Test Result

JOB REF:	P21060	
JOB Name:	Water Supply Project Eastern & Midlands region - Lot 1	
Location	WTP-TP057	
Test Number	1	
Depth	0.40	**m bgl**
Bedding Material	Sand	
Date	26/07/2021	**DD/MM/YYYY**
Ground Conditions	Stiff, brown, slightly gravelly sandy CLAY with low cobble content	
Seating Load	1	**KN/m^2**
Plate Diameter	450	**mm**
Plate Area	0.1589625	**m^2**

E: 572309.14	
N: 670634.3	
mOD	**52.98**

Zero gauge	**G1**	**G2**	**G3**
	0.00	**0.00**	**35.20**

Force (kN)	Pressure (KN/M^2)	Time (min)	Div (mm)	Div (mm)	Div (mm)	Average	Δ h, mm
0	0	0	0.00	0.00	35.20	11.73	0.00
5	31	1	-0.49	-0.52	34.85	11.28	0.45
5	31	2	-0.51	-0.54	34.84	11.26	0.47
10	63	1	-1.98	-1.76	34.12	10.13	1.61
10	63	2	-2.00	-1.77	34.10	10.11	1.62
0	0	1	-0.60	-0.55	34.56	11.14	0.60
10	63	1	-2.55	-2.34	33.32	9.48	2.26
10	63	2	-2.57	-2.35	33.31	9.46	2.27
20	126	1	-5.27	-5.58	30.29	6.48	5.25
20	126	2	-5.19	-5.65	30.20	6.45	5.28
30	189	1	-8.35	-9.13	27.05	3.19	8.54
30	189	2	-8.52	-9.41	26.89	2.99	8.75
0	0	1	-6.20	-6.51	27.59	4.96	6.77

Load to Achieve 1.25mm of Settlement:	**53** kPa
Subgrade Modulus (MN/m^2/m) k $_{750}$:	**27**
Estimated CBR (NRA DMRB HD25-26 3.62)	**3.0** %
Plate scaling factor	**0.64**
Plate rigidity factor	**1.00**

JOB REF:	P21060	
JOB Name:	Water Supply Project Eastern & Midlands region - Lot 1	
Location	WTP-TP057	
Test Number	1	
Depth	0.40	**m bgl**
Bedding Material	Sand	
Date	26/07/2021	**DD/MM/YYYY**
Ground Conditions	Stiff, brown, slightly gravelly sandy CLAY with low cobble content	
Seating Load	1	**KN/m^2**
Plate Diameter	450	**mm**
Plate Area	0.1589625	**m^2**

E: 572309.14	
N: 670634.3	
mOD	**52.98**

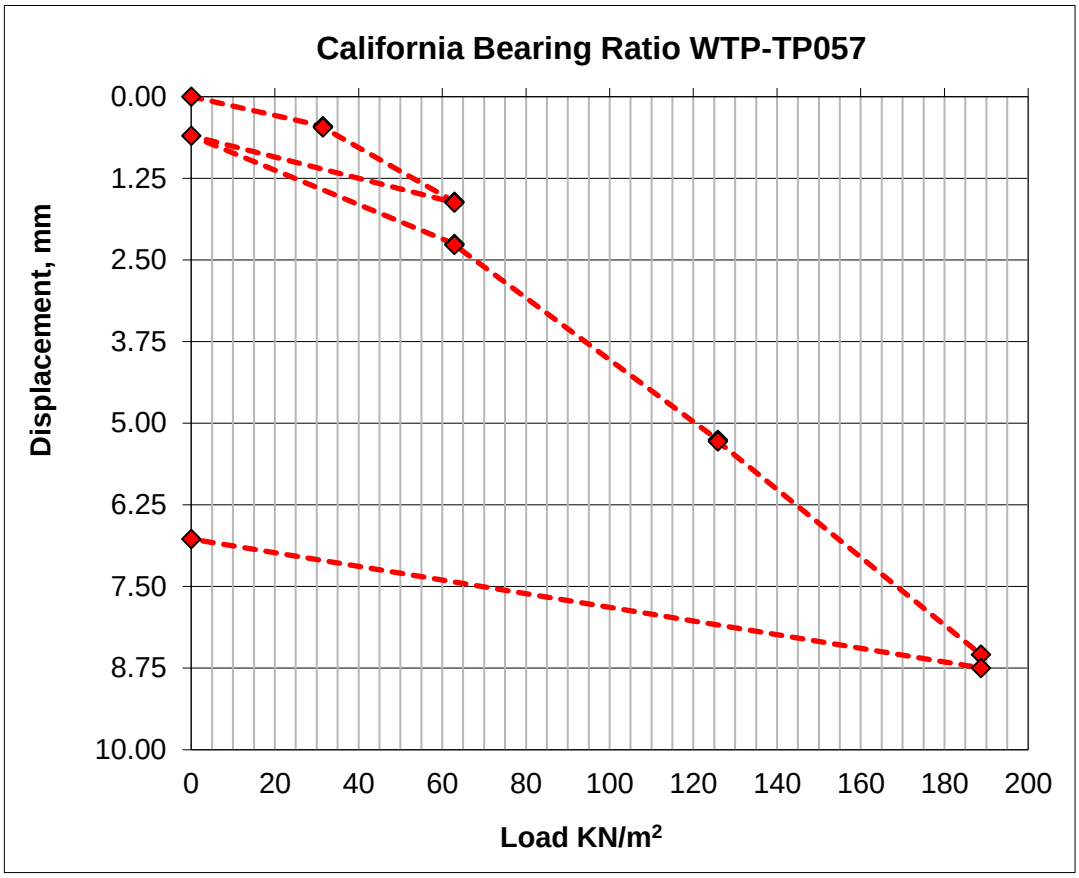

Testing undertaken in accordance with BS 1377-9:1990+A2

California Bearing Ratio Test Result

JOB REF:	P21060	
JOB Name:	Water Supply Project Eastern & Midlands region - Lot 1	
Location	WTP-TP058	
Test Number	1	
Depth	0.40	**m bgl**
Bedding Material	Sand	
Date	04/08/2021	**DD/MM/YYYY**
Ambient Temperature	-	**°C**
Ground Conditions	Light brown, slightly sandy slightly gravelly CLAY	
Seating Load	1	**KN/m^2**
Plate Diameter	450	**mm**
Plate Area	0.1589625	**m^2**

E: 572247.16	
N: 670610.79	
mOD	**49.12**

Zero gauge	**G1**	**G2**	**G3**
	0.00	**38.13**	**38.31**

Force (kN)	Pressure (KN/M^2)	Time (min)	Div (mm)	Div (mm)	Div (mm)	Average	Δ h, mm
0	0	0	0.00	38.13	38.31	25.48	0.00
5	31	1	-0.52	37.80	38.17	25.15	0.33
5	31	2	-0.52	37.79	38.17	25.15	0.33
12	75	1	-1.22	37.17	37.71	24.55	0.93
12	75	2	-1.22	37.17	37.71	24.55	0.93
20	126	1	-2.09	36.46	37.14	23.84	1.64
20	126	1	-2.15	36.40	37.09	23.78	1.70
0	0	2	-0.80	37.37	37.75	24.77	0.71
10	63	1	-1.65	36.77	37.45	24.19	1.29
10	63	2	-1.65	36.76	37.45	24.19	1.29
20	126	1	-2.25	36.36	36.13	23.41	2.07
20	126	2	-2.27	36.33	36.10	23.39	2.09
40	252	1	-4.00	34.96	35.67	22.21	3.27
40	252	2	-4.05	34.92	35.64	22.17	3.31
0	0	1	-2.00	36.51	36.86	23.79	1.69

Load to Achieve 1.25mm of Settlement:	**117** kPa
Subgrade Modulus (MN/m^2/m) k $_{750}$:	**60**
Estimated CBR (NRA DMRB HD25-26 3.62)	**11.6** %
Plate scaling factor	**0.64**
Plate rigidity factor	**1.00**

JOB REF:	P21060	
JOB Name:	Water Supply Project Eastern & Midlands region - Lot 1	
Location	WTP-TP058	
Test Number	1	
Depth	0.40	**m bgl**
Bedding Material	Sand	
Date	04/08/2021	**DD/MM/YYYY**
Ambient Temperature	-	**°C**
Ground Conditions	Light brown, slightly sandy slightly gravelly CLAY	
Seating Load	1	**KN/m^2**
Plate Diameter	450	**mm**
Plate Area	0.1589625	**m^2**

E: 572247.16	
N: 670610.79	
mOD	**49.12**

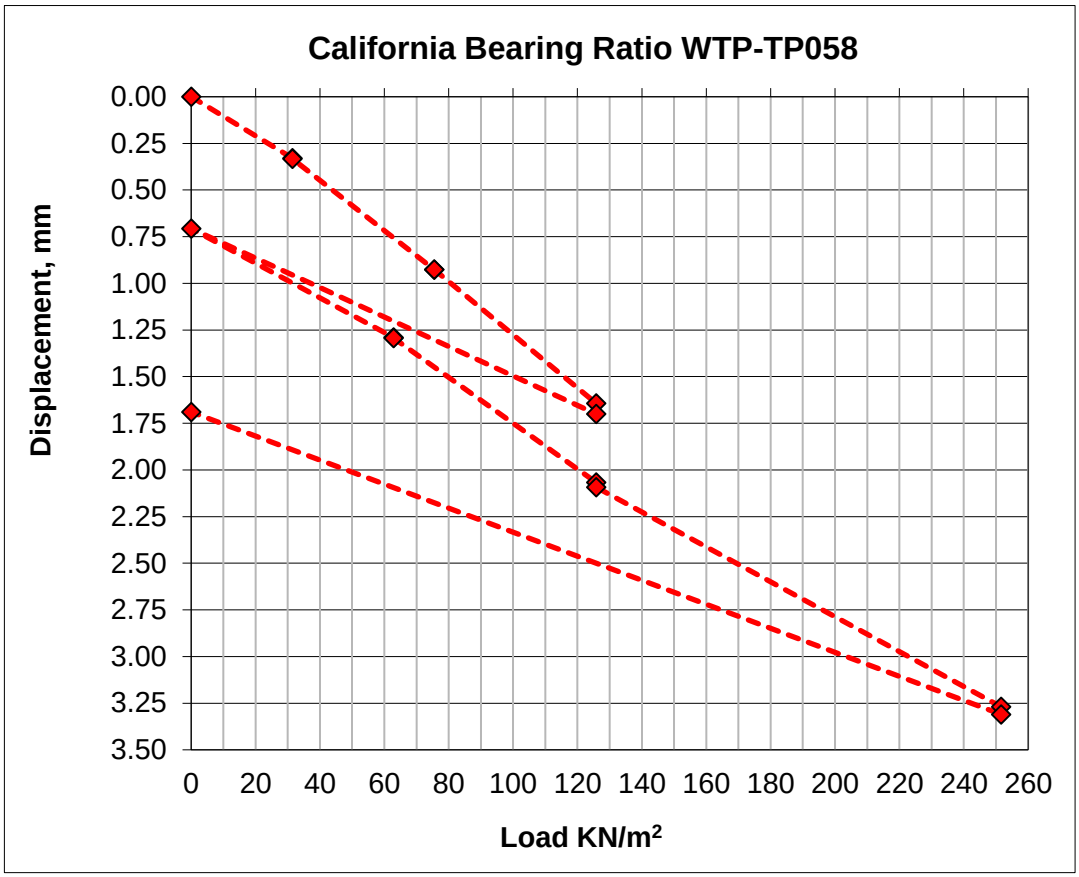

Testing undertaken in accordance with BS 1377-9:1990+A2

California Bearing Ratio Test Result

JOB REF:	P21060	
JOB Name:	Water Supply Project Eastern & Midlands region - Lot 1	
Location	WTP-TP059	
Test Number	1	
Depth	0.40	**m bgl**
Bedding Material	Sand	
Date	26/07/2021	**DD/MM/YYYY**
Ground Conditions	Stiff, brown with grey mottling, slightly sandy slightly gravelly CLAY with low cobble content.	
Seating Load	1	**KN/m^2**
Plate Diameter	450	**mm**
Plate Area	0.1589625	**m^2**

E: 572293.3	
N: 670564.98	
mOD	**49.03**

Zero gauge	**G1**	**G2**	**G3**
	0.00	**0.00**	**34.70**

Force (kN)	Pressure (KN/M^2)	Time (min)	Div (mm)	Div (mm)	Div (mm)	Average	Δ h, mm
0	0	0	0.00	0.00	34.70	11.57	0.00
5	31	1	-0.42	-0.39	34.63	11.27	0.29
5	31	2	-0.47	-0.40	34.63	11.25	0.31
10	63	1	-1.57	-1.65	34.06	10.28	1.29
10	63	2	-1.78	-1.70	34.04	10.19	1.38
20	126	1	-6.14	-5.45	31.26	6.56	5.01
20	126	2	-6.20	-5.49	31.24	6.52	5.05
0	0	1	-4.71	-4.50	31.64	7.48	4.09
10	63	1	-5.72	-5.20	31.35	6.81	4.76
10	63	2	-5.75	-5.24	31.34	6.78	4.78
20	126	1	-6.65	-6.03	30.94	6.09	5.48
20	126	2	-6.68	-6.05	30.92	6.06	5.50
30	189	1	-9.50	-9.21	28.72	3.34	8.23
30	189	2	-10.10	-9.58	28.65	2.99	8.58
0	0	1	-8.24	-8.20	29.44	4.33	7.23

Load to Achieve 1.25mm of Settlement:	**62** kPa
Subgrade Modulus (MN/m^2/m) k $_{750}$:	**32**
Estimated CBR (NRA DMRB HD25-26 3.62)	**3.9** %
Plate scaling factor	**0.64**
Plate rigidity factor	**1.00**

JOB REF:	P21060	
JOB Name:	Water Supply Project Eastern & Midlands region - Lot 1	
Location	WTP-TP059	
Test Number	1	
Depth	0.40	**m bgl**
Bedding Material	Sand	
Date	26/07/2021	**DD/MM/YYYY**
Ground Conditions	Stiff, brown with grey mottling, slightly sandy slightly gravelly CLAY with low cobble content.	
Seating Load	1	**KN/m^2**
Plate Diameter	450	**mm**
Plate Area	0.1589625	**m^2**

E: 572293.3	
N: 670564.98	
mOD	**49.03**

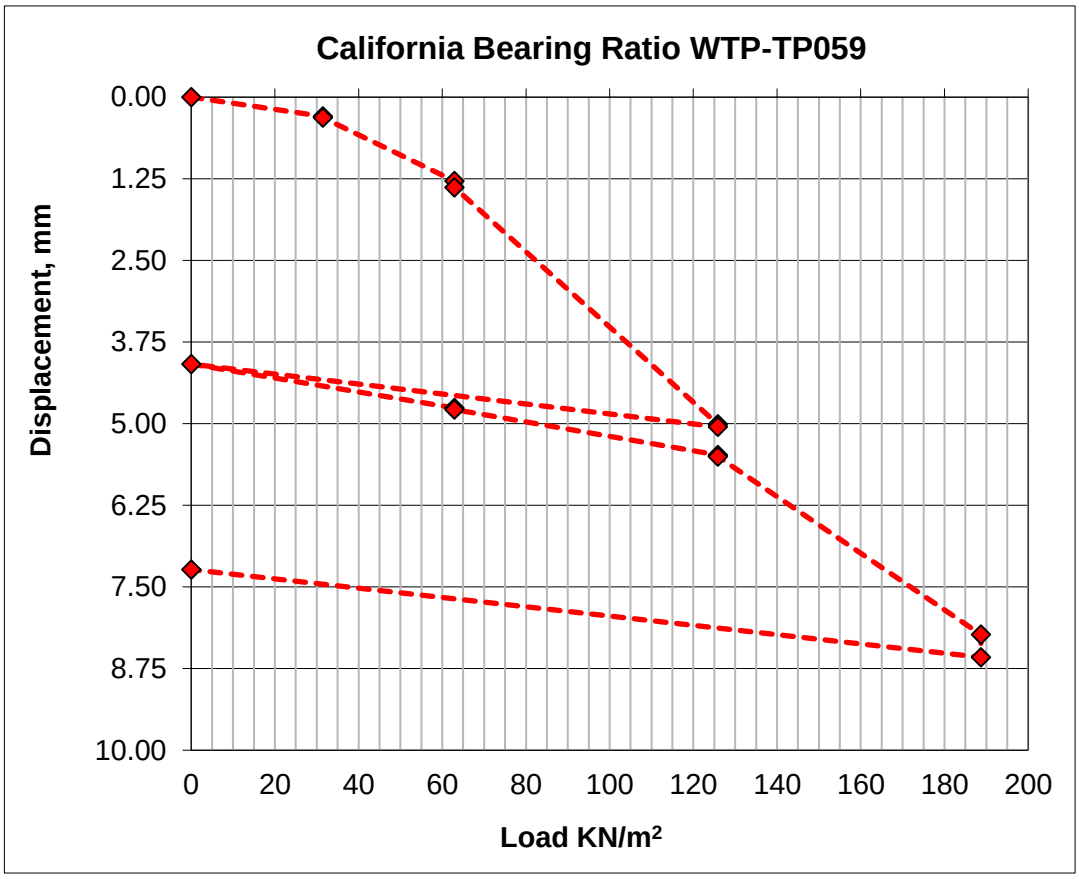

Testing undertaken in accordance with BS 1377-9:1990+A2

California Bearing Ratio Test Result

JOB REF:	P21060	
JOB Name:	Water Supply Project Eastern & Midlands region - Lot 1	
Location	WTP-TP060	
Test Number	1	
Depth	0.40	**m bgl**
Bedding Material	Sand	
Date	26/07/2021	**DD/MM/YYYY**
Ground Conditions	Stiff, light brown, slightly gravelly sandy CLAY with low cobble content.	
Seating Load	1	**KN/m^2**
Plate Diameter	450	**mm**
Plate Area	0.1589625	**m^2**

E: 572249.87	
N: 670552.1	
mOD	**47.77**

Zero gauge	**G1**	**G2**	**G3**
	0.00	**0.00**	**38.50**

Force (kN)	Pressure (KN/M^2)	Time (min)	Div (mm)	Div (mm)	Div (mm)	Average	Δ h, mm
0	0	0	0.00	0.00	38.50	12.83	0.00
5	31	1	-0.55	-0.69	38.02	12.26	0.57
5	31	2	-0.59	-0.72	38.00	12.23	0.60
10	63	1	-1.59	-1.65	37.03	11.26	1.57
10	63	2	-1.68	-1.79	36.97	11.17	1.67
0	0	1	-0.78	-0.82	38.24	12.21	0.62
10	63	1	-1.82	-1.96	37.35	11.19	1.64
10	63	2	-1.84	-1.98	37.38	11.19	1.65
20	126	1	-4.96	-5.25	32.93	7.57	5.26
20	126	2	-4.81	-5.16	32.80	7.61	5.22
30	189	1	-8.58	-8.88	29.69	4.08	8.76
30	189	2	-8.30	-8.67	29.50	4.18	8.66
0	0	1	-6.15	-6.28	27.12	4.90	7.94

Load to Achieve 1.25mm of Settlement:	**67** kPa
Subgrade Modulus (MN/m^2/m) k $_{750}$:	**34**
Estimated CBR (NRA DMRB HD25-26 3.62)	**4.5** %
Plate scaling factor	**0.64**
Plate rigidity factor	**1.00**

JOB REF:	P21060	
JOB Name:	Water Supply Project Eastern & Midlands region - Lot 1	
Location	WTP-TP060	
Test Number	1	
Depth	0.40	**m bgl**
Bedding Material	Sand	
Date	26/07/2021	**DD/MM/YYYY**
Ground Conditions	Stiff, light brown, slightly gravelly sandy CLAY with low cobble content.	
Seating Load	1	**KN/m^2**
Plate Diameter	450	**mm**
Plate Area	0.1589625	**m^2**

E: 572249.87	
N: 670552.1	
mOD	**47.77**

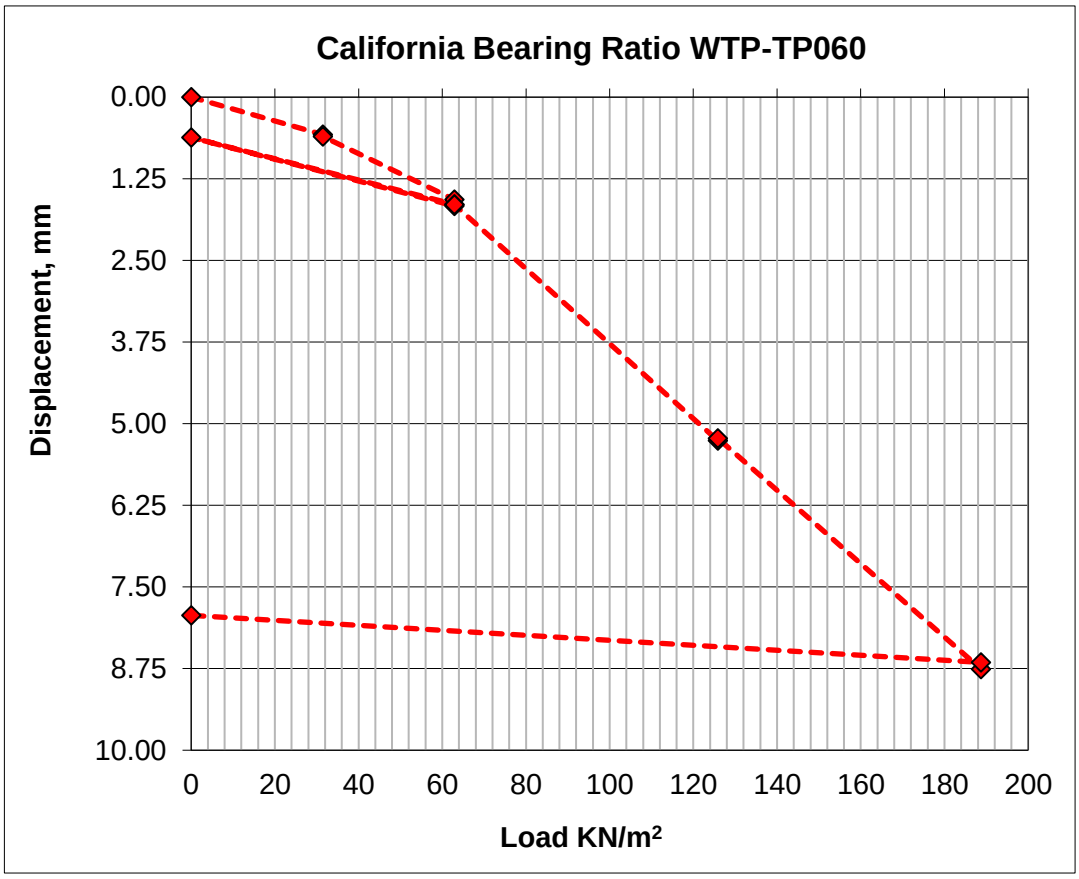

Testing undertaken in accordance with BS 1377-9:1990+A2

Plate Load Test Result

JOB REF:	P21060	
JOB Name:	Water Supply Project Eastern & Midlands region - Lot 1	
Location	WTP-TP002	
Test Number	1	
Depth	0.50	**m bgl**
Bedding Material	Sand	
Date	14/07/2021	**DD/MM/YYYY**
Ambient Temperature	16	**°C**
Ground Conditions	Silty gravelly SAND	
Seating Load	25	**kPa**
Working load	240	**KN/m^2**
Plate Diameter	600	**mm**
Plate Area	0.2826	**m^2**

E: 571907.03	
N: 670749.3	
mOD	**47.35**

Zero gauge	**G1**	**G2**	**G3**
	0.00	**0.00**	**33.20**

% Working Load	Force (kN)	Pressure (KN/M^2)	Time (min)	Div (mm)	Div (mm)	Div (mm)	Average	Δ h, mm
0	0	0	0	0.00	0.00	33.20	11.07	0.00
25	17	60	0.5	-1.58	-1.06	32.10	9.82	1.25
25	17	60	1	-1.59	-1.07	32.09	9.81	1.26
25	17	60	4	-1.59	-1.07	32.09	9.81	1.26
0	0	0	0.5	-0.66	-0.81	32.22	10.25	0.82
0	0	0	1	-0.64	-0.80	32.22	10.26	0.81
0	0	0	4	-0.63	-0.79	32.22	10.27	0.80
25	17	60	0.5	-1.82	-1.24	31.91	9.62	1.45
25	17	60	1	-1.83	-1.26	31.91	9.61	1.46
25	17	60	4	-1.83	-1.26	31.91	9.61	1.46
50	34	120	0.5	-3.54	-2.70	30.75	8.17	2.90
50	34	120	1	-3.57	-2.74	30.75	8.15	2.92
50	34	120	4	-3.59	-2.75	30.74	8.13	2.93
50	34	120	8	-3.61	-2.77	30.74	8.12	2.95
50	34	120	16	-3.62	-2.79	30.74	8.11	2.96
75	50	177	0.5	-5.84	-4.47	29.16	6.28	4.78
75	50	177	1	-5.90	-4.55	29.13	6.23	4.84
75	50	177	4	-5.96	-4.60	29.10	6.18	4.89
75	50	177	8	-5.98	-4.62	29.09	6.16	4.90
75	50	177	16	-5.95	-4.63	29.07	6.16	4.90
100	68	241	0.5	-8.50	-6.38	27.10	4.07	6.99
100	68	241	1	-8.57	-6.42	27.05	4.02	7.05
100	68	241	4	-8.68	-6.52	26.99	3.93	7.14
100	68	241	8	-8.75	-6.58	26.96	3.88	7.19
100	68	241	16	-8.78	-6.61	26.92	3.84	7.22
125	85	301	0.5	-11.31	-8.44	24.58	1.61	9.46
125	85	301	1	-11.47	-8.64	24.50	1.46	9.60
125	85	301	4	-11.57	-8.73	24.45	1.38	9.68
125	85	301	8	-11.61	-8.77	24.38	1.33	9.73
125	85	301	16	-11.56	-8.74	24.31	1.34	9.73
150	95	336	0.5	-13.22	-9.98	22.90	-0.10	11.17
150	95	336	1	-13.34	-10.10	22.82	-0.21	11.27
150	95	336	4	-13.45	-10.22	22.75	-0.31	11.37
150	95	336	8	-13.45	-10.26	22.71	-0.33	11.40
150	95	336	16	-13.51	-10.30	22.74	-0.36	11.42
100	68	241	0.5	-13.51	-10.30	22.74	-0.36	11.42
100	68	241	1	-13.51	-10.30	22.74	-0.36	11.42
50	34	120	0.5	-13.03	-10.30	22.76	-0.19	11.26
50	34	120	1	-13.03	-10.30	22.76	-0.19	11.26

JOB REF:	P21060	
JOB Name:	Water Supply Project Eastern & Midlands region - Lot 1	
Location	WTP-TP002	
Test Number	1	
Depth	0.50	**m bgl**
Bedding Material	Sand	
Date	14/07/2021	**DD/MM/YYYY**
Ambient Temperature	16	**°C**
Ground Conditions	Silty gravelly SAND	
Seating Load	25	**kPa**
Working load	240	**KN/m^2**
Plate Diameter	600	**mm**
Plate Area	0.2826	**m^2**

E: 571907.03	
N: 670749.3	
mOD	**47.35**

Zero gauge	**G1**	**G2**	**G3**
	0.00	**0.00**	**33.20**

% Working Load	Force (kN)	Pressure (KN/M^2)	Time (min)	Div (mm)	Div (mm)	Div (mm)	Average	Δ h, mm
0	0	0	0.5	-9.84	-8.95	24.10	1.77	9.30
0	0	0	1	-9.70	-8.86	24.16	1.87	9.20
0	0	0	4	-9.65	-8.82	24.13	1.89	9.18
0	0	0	8	-9.52	-8.55	24.26	2.06	9.00
0	0	0	16	-9.48	-8.51	24.28	2.10	8.97

Load to Achieve 1.25mm of Settlement:	**84** kPa
Subgrade Modulus (MN/m^2/m) k $_{750}$:	**56**
Estimated CBR (NRA DMRB HD25-26 3.62)	**10.2** %
Plate scaling factor	**0.83**
Plate rigidity factor	**1.00**

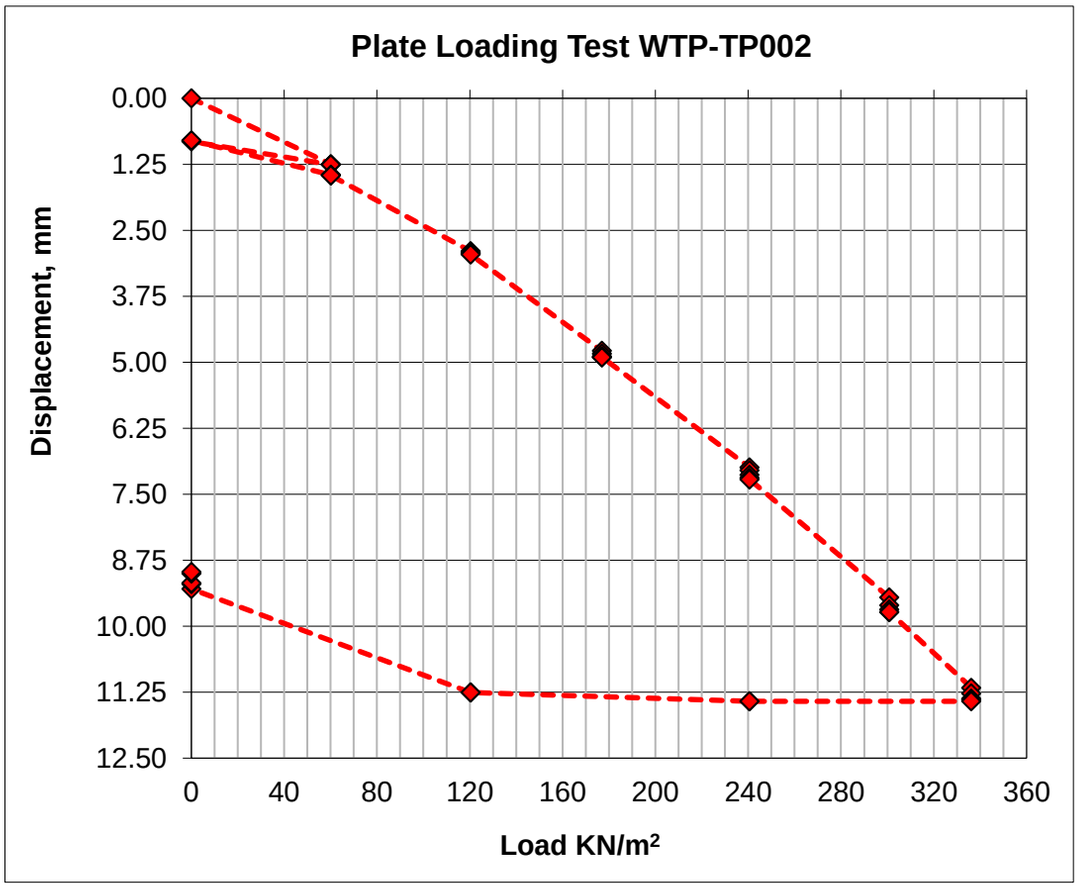

Testing undertaken in accordance with BS 1377-9:1990+A2

Plate Load Test Result

JOB REF:	P21060	
JOB Name:	Water Supply Project Eastern & Midlands region - Lot 1	
Location	WTP-TP015	
Test Number	1	
Depth	0.50	**m bgl**
Bedding Material	Sand	
Date	03/08/2021	**DD/MM/YYYY**
Ambient Temperature	19	**°C**
Ground Conditions	Light brown with grey mottling, slightly sandy slightly gravelly CLAY with low cobble content.	
Working load	250	**KN/m^2**
Plate Diameter	600	**mm**
Plate Area	0.2826	**m^2**

E: 571987.99	
N: 670760.6	
mOD	**44.48**

Zero gauge	**G1**	**G2**	**G3**
	0.00	**26.90**	**39.70**

% Working Load	Force (kN)	Pressure (KN/M^2)	Time (min)	Div (mm)	Div (mm)	Div (mm)	Average	Δ h, mm
0	0	0	0	0.00	26.90	39.70	22.20	0.00
25	18	64	0.5	-1.59	25.25	38.17	20.61	1.59
25	18	64	1	-1.61	25.24	38.16	20.60	1.60
25	18	64	4	-1.62	25.23	38.14	20.58	1.62
25	18	64	8	-1.62	25.23	38.14	20.58	1.62
0	0	0	0.5	-0.86	25.95	38.62	21.24	0.96
0	0	0	1	-0.84	25.98	38.65	21.26	0.94
0	0	0	4	-0.80	26.00	38.66	21.29	0.91
0	0	0	8	-0.80	26.01	38.66	21.29	0.91
25	18	64	0.5	-1.77	25.05	37.96	20.41	1.79
25	18	64	1	-1.78	25.04	37.95	20.40	1.80
25	18	64	4	-1.79	25.02	37.94	20.39	1.81
25	18	64	8	-1.79	25.02	37.94	20.39	1.81
50	35	124	0.5	-3.13	23.75	36.80	19.14	3.06
50	35	124	1	-3.16	23.70	36.76	19.10	3.10
50	35	124	4	-3.22	23.65	36.71	19.05	3.15
50	35	124	8	-3.24	23.62	36.69	19.02	3.18
50	35	124	16	-3.24	23.62	36.69	19.02	3.18
75	53	188	0.5	-4.63	22.24	35.33	17.65	4.55
75	53	188	1	-4.68	22.17	35.28	17.59	4.61
75	53	188	4	-4.76	22.06	35.18	17.49	4.71
75	53	188	8	-4.81	22.02	35.15	17.45	4.75
75	53	188	16	-4.85	21.98	35.13	17.42	4.78
100	71	251	0.5	-6.19	20.56	33.77	16.05	6.15
100	71	251	1	-6.31	20.44	33.68	15.94	6.26
100	71	251	4	-6.46	20.25	33.52	15.77	6.43
100	71	251	8	-6.51	20.18	33.46	15.71	6.49
100	71	251	16	-6.55	20.15	33.42	15.67	6.53
125	88	311	0.5	-7.56	19.05	33.41	14.97	7.23
125	88	311	1	-7.63	18.93	32.36	14.55	7.65
125	88	311	4	-7.79	18.72	32.15	14.36	7.84
125	88	311	8	-7.86	18.63	32.08	14.28	7.92
125	88	311	16	-7.91	18.59	32.04	14.24	7.96
150	100	354	0.5	-9.00	17.10	31.10	13.07	9.13
150	100	354	1	-9.22	16.85	30.88	12.84	9.36
150	100	354	4	-9.60	16.50	30.59	12.50	9.70
150	100	354	8	-9.74	16.30	30.42	12.33	9.87
150	100	354	16	-9.85	16.16	30.22	12.18	10.02
100	71	251	0.5	-9.85	16.16	30.22	12.18	10.02
100	71	251	1	-9.85	16.16	30.22	12.18	10.02
50	35	124	0.5	-9.75	16.33	30.22	12.27	9.93
50	35	124	1	-9.75	16.33	30.22	12.27	9.93

Plate Load Test Result

JOB REF:	P21060	
JOB Name:	Water Supply Project Eastern & Midlands region - Lot 1	
Location	WTP-TP015	
Test Number	1	
Depth	0.50	**m bgl**
Bedding Material	Sand	
Date	03/08/2021	**DD/MM/YYYY**
Ambient Temperature	19	**°C**
Ground Conditions	Light brown with grey mottling, slightly sandy slightly gravelly CLAY with low cobble content.	
Working load	250	**KN/m^2**
Plate Diameter	600	**mm**
Plate Area	0.2826	**m^2**

E: 571987.99	
N: 670760.6	
mOD	**44.48**

Zero gauge	**G1**	**G2**	**G3**
	0.00	**26.90**	**39.70**

% Working Load	Force (kN)	Pressure (KN/M^2)	Time (min)	Div (mm)	Div (mm)	Div (mm)	Average	Δ h, mm
0	0	0	0.5	-7.66	18.54	32.13	14.34	7.86
0	0	0	1	-7.60	18.62	32.19	14.40	7.80
0	0	0	4	-7.50	18.74	32.29	14.51	7.69
0	0	0	8	-7.43	18.79	32.35	14.57	7.63
0	0	0	16	-7.39	18.85	32.41	14.62	7.58

Load to Achieve 1.25mm of Settlement:	**80** kPa
Subgrade Modulus (MN/m^2/m) k $_{750}$:	**53**
Estimated CBR (NRA DMRB HD25-26 3.62)	**9.4** %
Plate scaling factor	**0.83**
Plate rigidity factor	**1.00**

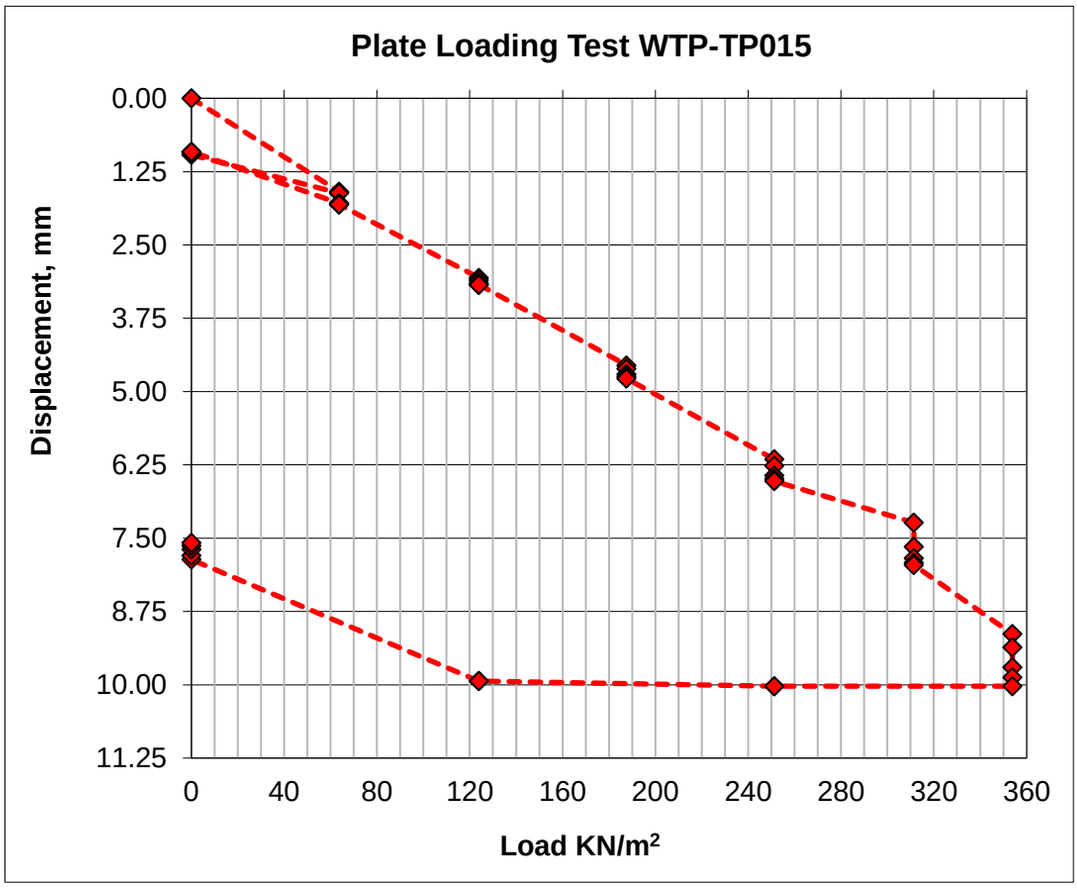

Testing undertaken in accordance with BS 1377-9:1990+A2

Plate Load Test Result

JOB REF:	P21060	
JOB Name:	Water Supply Project Eastern & Midlands region - Lot 1	
Location	WTP-TP023	
Test Number	1	
Depth	0.50	**m bgl**
Bedding Material	Sand	
Date	13/07/2021	**DD/MM/YYYY**
Ambient Temperature	16	**°C**
Ground Conditions	Stiff, brown with grey mottling, slightly sandy slightly gravelly CLAY with low cobble content	
Seating Load	25	**kPa**
Working load	240	**KN/m^2**
Plate Diameter	600	**mm**
Plate Area	0.2826	**m^2**

E: 571970.52	
N: 670664.18	
mOD	**46.69**

Zero gauge	**G1**	**G2**	**G3**
	38.60	**0.00**	**0.00**

% Working Load	Force (kN)	Pressure (KN/M^2)	Time (min)	Div (mm)	Div (mm)	Div (mm)	Average	Δ h, mm
0	0	0	0	38.60	0.00	0.00	12.87	0.00
25	15	53	0.5	37.68	-1.31	-1.11	11.75	1.11
25	15	53	1	37.68	-1.31	-1.11	11.75	1.11
0	0	0	0.5	38.22	-0.30	-0.72	12.40	0.47
0	0	0	1	38.23	-0.28	-0.71	12.41	0.45
0	0	0	4	38.24	-0.27	-0.70	12.42	0.44
0	0	0	8	38.24	-0.27	-0.70	12.42	0.44
25	15	53	0.5	37.58	-1.51	-1.28	11.60	1.27
25	15	53	1	37.58	-1.51	-1.28	11.60	1.27
25	15	53	4	37.58	-1.51	-1.28	11.60	1.27
50	30	106	0.5	36.92	-2.38	-2.31	10.74	2.12
50	30	106	1	36.91	-2.39	-2.33	10.73	2.14
50	30	106	4	36.91	-2.39	-2.33	10.73	2.14
75	45	159	0.5	36.38	-3.04	-3.18	10.05	2.81
75	45	159	1	36.37	-3.06	-3.19	10.04	2.83
75	45	159	4	36.36	-3.08	-3.21	10.02	2.84
75	45	159	8	36.35	-3.10	-3.21	10.01	2.85
75	45	159	16	36.35	-3.10	-3.21	10.01	2.85
100	60	212	0.5	35.81	-3.69	-4.08	9.35	3.52
100	60	212	1	35.78	-3.72	-4.12	9.31	3.55
100	60	212	4	35.77	-3.74	-4.14	9.30	3.57
100	60	212	8	35.76	-3.74	-4.15	9.29	3.58
100	60	212	16	35.76	-3.73	-4.15	9.29	3.57
125	75	265	0.5	35.32	-4.22	-4.86	8.75	4.12
125	75	265	1	35.30	-4.24	-4.87	8.73	4.14
125	75	265	4	35.28	-4.27	-4.89	8.71	4.16
125	75	265	8	35.27	-4.26	-4.91	8.70	4.17
125	75	265	16	35.25	-4.25	-4.92	8.69	4.17
150	90	318	0.5	35.10	-4.45	-5.19	8.49	4.38
150	90	318	1	35.08	-4.49	-5.25	8.45	4.42
150	90	318	4	35.05	-4.52	-5.27	8.42	4.45
150	90	318	8	35.03	-4.51	-5.28	8.41	4.45
150	90	318	16	35.01	-4.51	-5.29	8.40	4.46
100	60	212	5	35.04	-4.52	-5.29	8.41	4.46
100	60	212	1	35.04	-4.52	-5.29	8.41	4.46
50	30	106	0.5	35.05	-4.52	-5.29	8.41	4.45
50	30	106	1	35.05	-4.52	-5.29	8.41	4.45

JOB REF:	P21060	
JOB Name:	Water Supply Project Eastern & Midlands region - Lot 1	
Location	WTP-TP023	
Test Number	1	
Depth	0.50	**m bgl**
Bedding Material	Sand	
Date	13/07/2021	**DD/MM/YYYY**
Ambient Temperature	16	**°C**
Ground Conditions	Stiff, brown with grey mottling, slightly sandy slightly gravelly CLAY with low cobble content	
Seating Load	25	**kPa**
Working load	240	**KN/m^2**
Plate Diameter	600	**mm**
Plate Area	0.2826	**m^2**

E: 571970.52	
N: 670664.18	
mOD	**46.69**

Zero gauge	**G1**	**G2**	**G3**
	38.60	**0.00**	**0.00**

% Working Load	Force (kN)	Pressure (KN/M^2)	Time (min)	Div (mm)	Div (mm)	Div (mm)	Average	Δ h, mm
0	0	0	0.5	36.48	-2.28	-3.63	10.19	2.68
0	0	0	1	36.53	-2.24	-3.60	10.23	2.64
0	0	0	4	36.55	-2.22	-3.61	10.24	2.63
0	0	0	8	36.52	-2.19	-3.57	10.25	2.61
0	0	0	16	36.50	-2.15	-3.54	10.27	2.60

Load to Achieve 1.25mm of Settlement:	**80** kPa
Subgrade Modulus (MN/m^2/m) k $_{750}$:	**53**
Estimated CBR (NRA DMRB HD25-26 3.62)	**9.4** %
Plate scaling factor	**0.83**
Plate rigidity factor	**1.00**

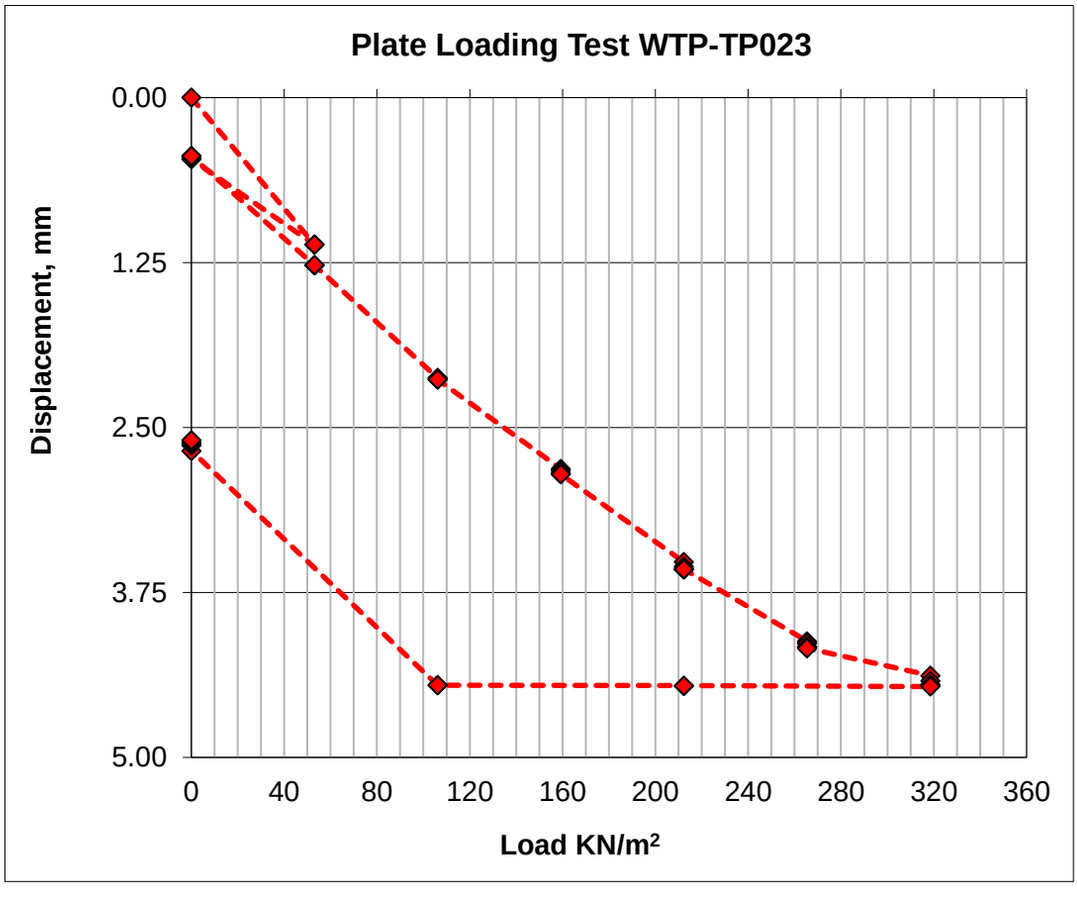

Testing undertaken in accordance with BS 1377-9:1990+A2

Plate Load Test Result

JOB REF:	P21060	
JOB Name:	Water Supply Project Eastern & Midlands region - Lot 1	
Location	WTP-TP026	
Test Number	1	
Depth	0.50	**m bgl**
Bedding Material	Sand	
Date	04/08/2021	**DD/MM/YYYY**
Ambient Temperature	19	**°C**
Ground Conditions	Light brown to grey mottling, slightly gravelly sandy CLAY	
Working load	210	**KN/m^2**
Plate Diameter	600	**mm**
Plate Area	0.2826	**m^2**

E: 571982.87	
N: 670483.85	
mOD	**45.46**

Zero gauge	**G1**	**G2**	**G3**
	0.00	**35.75**	**42.15**

% Working Load	Force (kN)	Pressure (KN/M^2)	Time (min)	Div (mm)	Div (mm)	Div (mm)	Average	Δ h, mm
0	0	0	0	0.00	35.75	42.15	25.97	0.00
25	15	53	0.5	-1.14	34.67	41.04	24.86	1.11
25	15	53	1	-1.14	34.67	41.04	24.86	1.11
25	15	53	4	-1.14	34.67	41.04	24.86	1.11
0	0	0	0.5	-0.38	35.42	41.75	25.60	0.37
0	0	0	1	-0.37	35.43	41.75	25.60	0.36
0	0	0	4	-0.37	35.43	41.75	25.60	0.36
25	15	53	0.5	-1.15	34.59	40.97	24.80	1.16
25	15	53	1	-1.16	34.58	40.96	24.79	1.17
25	15	53	4	-1.16	34.58	40.96	24.79	1.17
50	30	106	0.5	-2.15	33.82	40.14	23.94	2.03
50	30	106	1	-2.19	33.80	40.12	23.91	2.06
50	30	106	4	-2.19	33.79	40.10	23.90	2.07
50	30	106	8	-2.19	33.79	40.10	23.90	2.07
75	45	159	0.5	-3.22	33.00	39.28	23.02	2.95
75	45	159	1	-3.22	32.96	39.25	23.00	2.97
75	45	159	4	-3.23	32.92	39.22	22.97	3.00
75	45	159	8	-3.26	32.90	39.21	22.95	3.02
75	45	159	16	-3.31	32.96	39.19	22.95	3.02
100	60	212	0.5	-3.83	32.17	38.42	22.25	3.71
100	60	212	1	-3.89	32.12	38.39	22.21	3.76
100	60	212	4	-3.94	32.05	38.32	22.14	3.82
100	60	212	8	-3.95	31.98	38.28	22.10	3.86
100	60	212	16	-4.00	31.95	38.24	22.06	3.90
125	85	301	0.5	-5.87	30.75	36.88	20.59	5.38
125	85	301	1	-5.95	30.66	36.83	20.51	5.45
125	85	301	4	-6.05	30.55	36.74	20.41	5.55
125	85	301	8	-6.09	30.50	36.71	20.37	5.59
125	85	301	16	-6.14	30.45	36.67	20.33	5.64
150	100	354	0.5	-6.80	30.08	36.05	19.78	6.19
150	100	354	1	-6.87	30.02	35.98	19.71	6.26
150	100	354	4	-6.88	29.91	35.86	19.63	6.34
150	100	354	8	-6.92	29.81	35.79	19.56	6.41
150	100	354	16	-6.95	29.70	35.61	19.45	6.51
100	60	212	0.5	-6.87	29.88	35.84	19.62	6.35
100	60	212	1	-6.87	29.88	35.84	19.62	6.35
50	30	106	0.5	-6.35	30.16	36.25	20.02	5.95
50	30	106	1	-6.35	30.16	36.25	20.02	5.95
0	0	0	0.5	-3.76	32.39	38.68	22.44	3.53
0	0	0	1	-3.72	32.45	38.73	22.49	3.48

Plate Load Test Result

JOB REF:	P21060	
JOB Name:	Water Supply Project Eastern & Midlands region - Lot 1	
Location	WTP-TP026	
Test Number	1	
Depth	0.50	**m bgl**
Bedding Material	Sand	
Date	04/08/2021	**DD/MM/YYYY**
Ambient Temperature	19	**°C**
Ground Conditions	Light brown to grey mottling, slightly gravelly sandy CLAY	
Working load	210	**KN/m^2**
Plate Diameter	600	**mm**
Plate Area	0.2826	**m^2**

E: 571982.87	
N: 670483.85	
mOD	**45.46**

Zero gauge	**G1**	**G2**	**G3**
	0.00	**35.75**	**42.15**

% Working Load	Force (kN)	Pressure (KN/M^2)	Time (min)	Div (mm)	Div (mm)	Div (mm)	Average	Δ h, mm
0	0	0	4	-3.61	32.54	38.82	22.58	3.38
0	0	0	8	-3.57	32.58	38.86	22.62	3.34
0	0	0	16	-3.53	32.62	38.90	22.66	3.30

Load to Achieve 1.25mm of Settlement:	**60** kPa
Subgrade Modulus (MN/m^2/m) k $_{750}$:	**40**
Estimated CBR (NRA DMRB HD25-26 3.62)	**5.7** %
Plate scaling factor	**0.83**
Plate rigidity factor	**1.00**

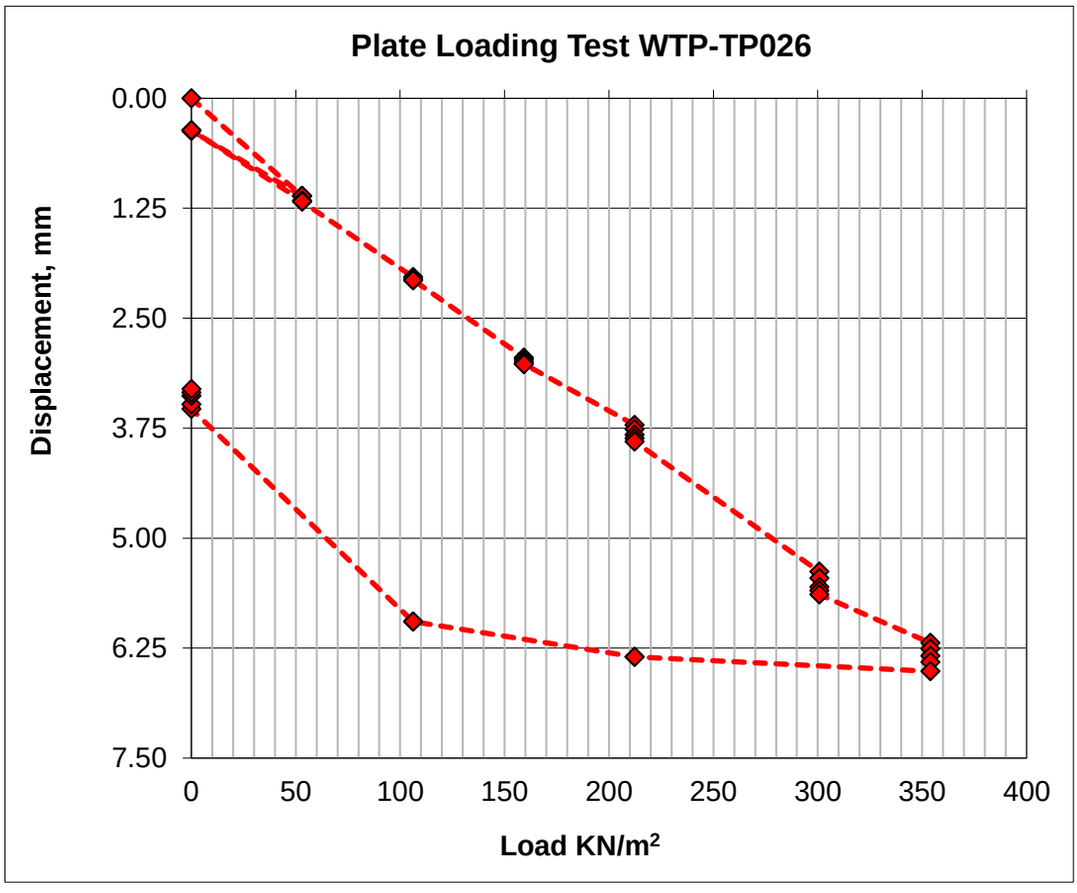

Testing undertaken in accordance with BS 1377-9:1990+A2

Plate Load Test Result

JOB REF:	P21060	
JOB Name:	Water Supply Project Eastern & Midlands region - Lot 1	
Location	WTP-TP029	
Test Number	1	
Depth	0.50	**m bgl**
Bedding Material	Sand	
Date	13/07/2021	**DD/MM/YYYY**
Ambient Temperature	16	**°C**
Ground Conditions	Firm, grey with brown mottling, slightly sandy slightly gravelly CLAY	
Working load	240	**KN/m^2**
Plate Diameter	600	**mm**
Plate Area	0.2826	**m^2**

E: 572057.19	
N: 670560.96	
mOD	**44.45**

Zero gauge	**G1**	**G2**	**G3**
	0.00	**0.00**	**41.78**

% Working Load	Force (kN)	Pressure (KN/M^2)	Time (min)	Div (mm)	Div (mm)	Div (mm)	Average	Δ h, mm
0	0	0	0	0.00	0.00	41.78	13.93	0.00
25	17	60	0.5	-1.98	-0.31	40.76	12.82	1.10
25	17	60	1	-1.98	-0.31	40.76	12.82	1.10
25	17	60	4	-1.98	-0.31	40.76	12.82	1.10
0	0	0	0.5	-1.29	-0.31	40.78	13.06	0.87
0	0	0	1	-1.25	-0.29	40.79	13.08	0.84
0	0	0	4	-1.25	-0.29	40.79	13.08	0.84
25	17	60	0.5	-2.20	-1.19	40.33	12.31	1.61
25	17	60	1	-2.21	-1.19	40.32	12.31	1.62
25	17	60	4	-2.21	-1.19	40.32	12.31	1.62
50	35	124	0.5	-3.62	-1.58	38.89	11.23	2.70
50	35	124	1	-3.63	-1.58	38.90	11.23	2.70
50	35	124	4	-3.63	-1.58	38.90	11.23	2.70
75	50	177	0.5	-4.79	-2.19	37.06	10.03	3.90
75	50	177	1	-4.85	-2.23	37.05	9.99	3.94
75	50	177	4	-4.92	-2.27	37.01	9.94	3.99
75	50	177	8	-4.93	-2.28	37.00	9.93	4.00
75	50	177	16	-4.93	-2.28	37.00	9.93	4.00
100	68	241	0.5	-5.89	-3.04	36.07	9.05	4.88
100	68	241	1	-5.99	-3.13	36.00	8.96	4.97
100	68	241	4	-6.05	-3.18	35.95	8.91	5.02
100	68	241	8	-6.09	-3.21	35.91	8.87	5.06
100	68	241	16	-6.10	-3.21	35.91	8.87	5.06
125	85	301	0.5	-6.70	-3.69	35.10	8.24	5.69
125	85	301	1	-6.74	-3.73	35.02	8.18	5.74
125	85	301	4	-6.85	-3.82	34.95	8.09	5.83
125	85	301	8	-6.87	-3.84	34.92	8.07	5.86
125	85	301	16	-6.88	-3.85	34.91	8.06	5.87
150	100	354	0.5	-7.32	-4.17	34.11	7.54	6.39
150	100	354	1	-7.45	-4.25	34.02	7.44	6.49
150	100	354	4	-7.62	-4.33	33.98	7.34	6.58
150	100	354	8	-7.65	-4.36	33.96	7.32	6.61
150	100	354	16	-7.67	-4.39	33.95	7.30	6.63
100	68	241	0.5	-7.15	-4.31	33.99	7.51	6.42
100	68	241	1	-7.15	-4.31	33.99	7.51	6.42
100	68	241	4	-7.15	-4.31	33.99	7.51	6.42
0	0	0	0.5	-4.53	-1.63	34.96	9.60	4.33
0	0	0	1	-4.43	-1.52	34.95	9.67	4.26
0	0	0	4	-4.37	-1.45	35.04	9.74	4.19
0	0	0	8	-4.33	-1.42	35.05	9.77	4.16
0	0	0	16	-4.31	-1.41	35.05	9.78	4.15

JOB REF:	P21060	
JOB Name:	Water Supply Project Eastern & Midlands region - Lot 1	
Location	WTP-TP029	
Test Number	1	
Depth	0.50	**m bgl**
Bedding Material	Sand	
Date	13/07/2021	**DD/MM/YYYY**
Ambient Temperature	16	**°C**
Ground Conditions	Firm, grey with brown mottling, slightly sandy slightly gravelly CLAY	
Working load	240	**KN/m^2**
Plate Diameter	600	**mm**
Plate Area	0.2826	**m^2**

E: 572057.19	
N: 670560.96	
mOD	**44.45**

Load to Achieve 1.25mm of Settlement:	**88**	kPa
Subgrade Modulus (MN/m^2/m) k $_{750}$:	**58**	
Estimated CBR (NRA DMRB HD25-26 3.62)	**11.0**	%
Plate scaling factor	**0.83**	
Plate rigidity factor	**1.00**	

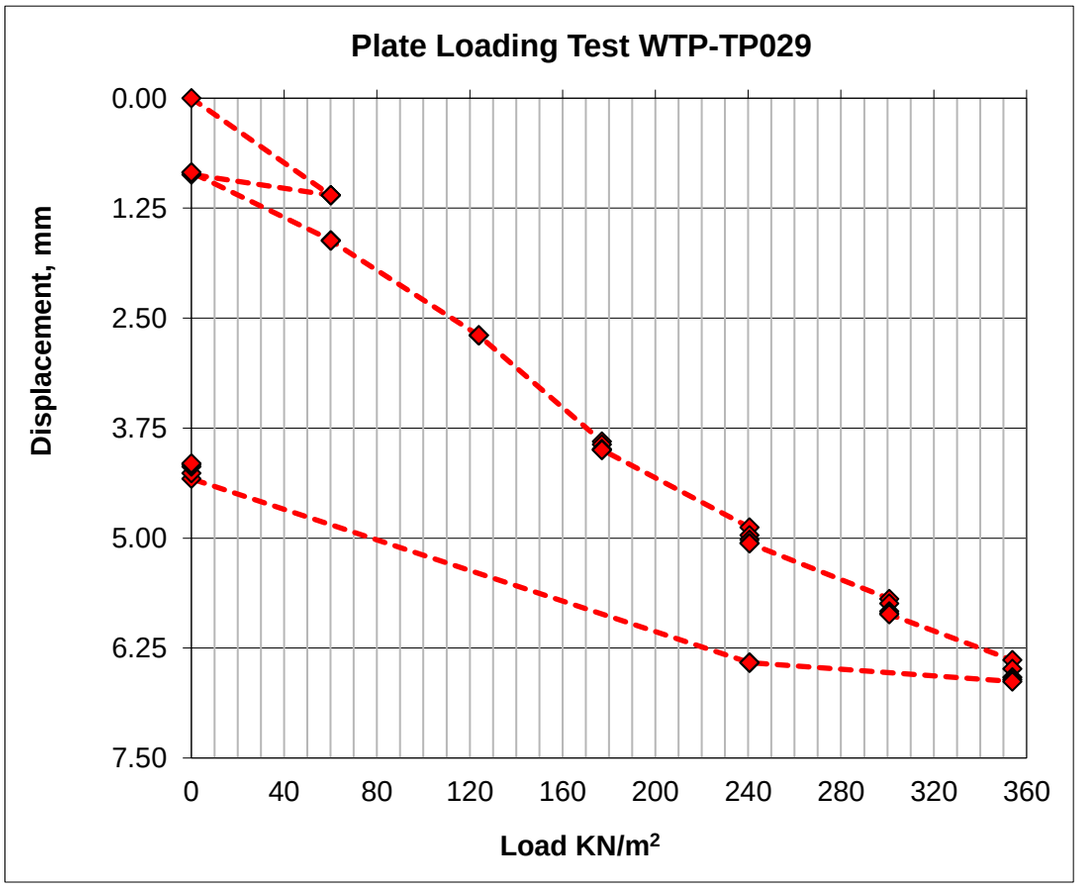

Testing undertaken in accordance with BS 1377-9:1990+A2

Plate Load Test Result

JOB REF:	P21060	
JOB Name:	Water Supply Project Eastern & Midlands region - Lot 1	
Location	WTP-TP030	
Test Number	1	
Depth	0.50	**m bgl**
Bedding Material	Sand	
Date	30/07/2021	**DD/MM/YYYY**
Ambient Temperature	19	**°C**
Ground Conditions	Light brown, slightly sandy slightly gravelly CLAY with low cobble content.	
Working load	240	**KN/m^2**
Plate Diameter	600	**mm**
Plate Area	0.2826	**m^2**

E: 572085.93	
N: 670642	
mOD	**45.22**

Zero gauge	**G1**	**G2**	**G3**
	28.50	**19.80**	**0.00**

% Working Load	Force (kN)	Pressure (KN/M^2)	Time (min)	Div (mm)	Div (mm)	Div (mm)	Average	Δ h, mm
0	0	0	0	28.50	19.80	0.00	16.10	0.00
25	17	60	0.5	26.69	18.05	-2.56	14.06	2.04
25	17	60	1	26.67	18.05	-2.57	14.05	2.05
25	17	60	4	26.67	18.05	-2.57	14.05	2.05
0	0	0	0.5	27.37	18.10	-1.41	14.69	1.41
0	0	0	1	27.38	18.10	-1.40	14.69	1.41
0	0	0	4	27.38	18.10	-1.39	14.70	1.40
25	17	60	0.5	26.58	17.82	-2.74	13.89	2.21
25	17	60	1	26.58	17.82	-2.75	13.88	2.22
50	34	120	0.5	25.75	17.33	-4.06	13.01	3.09
50	34	120	1	25.75	17.33	-4.08	13.00	3.10
50	34	120	4	25.72	17.31	-4.10	12.98	3.12
50	34	120	8	25.70	17.30	-4.09	12.97	3.13
50	34	120	16	25.69	17.29	-4.09	12.96	3.14
75	51	180	0.5	25.07	16.84	-5.17	12.25	3.85
75	51	180	1	25.05	16.83	-5.19	12.23	3.87
75	51	180	4	25.01	16.80	-5.22	12.20	3.90
75	51	180	8	25.00	16.80	-5.24	12.19	3.91
75	51	180	16	24.99	16.79	-5.26	12.17	3.93
100	68	241	0.5	24.6	16.31	-6.11	11.60	4.50
100	68	241	1	24.59	16.24	-6.15	11.56	4.54
100	68	241	4	24.52	16.24	-6.22	11.51	4.59
100	68	241	8	24.50	16.22	-6.23	11.50	4.60
100	68	241	16	24.49	16.21	-6.22	11.49	4.61
125	85	301	0.5	24.09	15.81	-7.24	10.89	5.21
125	85	301	1	24.04	15.79	-7.28	10.85	5.25
125	85	301	4	23.96	15.72	-7.36	10.77	5.33
125	85	301	8	23.94	15.70	-7.37	10.76	5.34
125	85	301	16	23.93	16.69	-7.35	11.09	5.01
150	100	354	0.5	23.90	15.61	-7.62	10.63	5.47
150	100	354	1	23.85	15.60	-7.64	10.60	5.50
150	100	354	4	23.80	15.58	-7.69	10.56	5.54
150	100	354	8	23.78	15.56	-7.71	10.54	5.56
150	100	354	16	23.77	15.55	-7.70	10.54	5.56
100	68	241	0.5	23.77	15.55	-7.66	10.55	5.55
100	68	241	1	23.77	15.55	-7.65	10.56	5.54
50	34	120	0.5	23.77	15.55	-7.41	10.64	5.46
50	34	120	1	23.77	15.55	-7.41	10.64	5.46
0	0	0	0.5	24.88	16.48	-5.00	12.12	3.98
0	0	0	1	24.94	16.51	-4.96	12.16	3.94

Plate Load Test Result

JOB REF:	P21060	
JOB Name:	Water Supply Project Eastern & Midlands region - Lot 1	
Location	WTP-TP030	
Test Number	1	
Depth	0.50	**m bgl**
Bedding Material	Sand	
Date	30/07/2021	**DD/MM/YYYY**
Ambient Temperature	19	**°C**
Ground Conditions	Light brown, slightly sandy slightly gravelly CLAY with low cobble content.	
Working load	240	**KN/m^2**
Plate Diameter	600	**mm**
Plate Area	0.2826	**m^2**

E: 572085.93	
N: 670642	
mOD	**45.22**

Zero gauge

G1	G2	G3
28.50	**19.80**	**0.00**

% Working Load	Force (kN)	Pressure (KN/M^2)	Time (min)	Div (mm)	Div (mm)	Div (mm)	Average	Δ h, mm
0	0	0	4	25.03	16.54	-4.86	12.24	3.86
0	0	0	8	25.05	16.57	-4.80	12.27	3.83
0	0	0	16	25.06	16.59	-4.79	12.29	3.81

Load to Achieve 1.25mm of Settlement:	**90** kPa
Subgrade Modulus (MN/m^2/m) k $_{750}$:	**60**
Estimated CBR (NRA DMRB HD25-26 3.62)	**11.5** %
Plate scaling factor	**0.83**
Plate rigidity factor	**1.00**

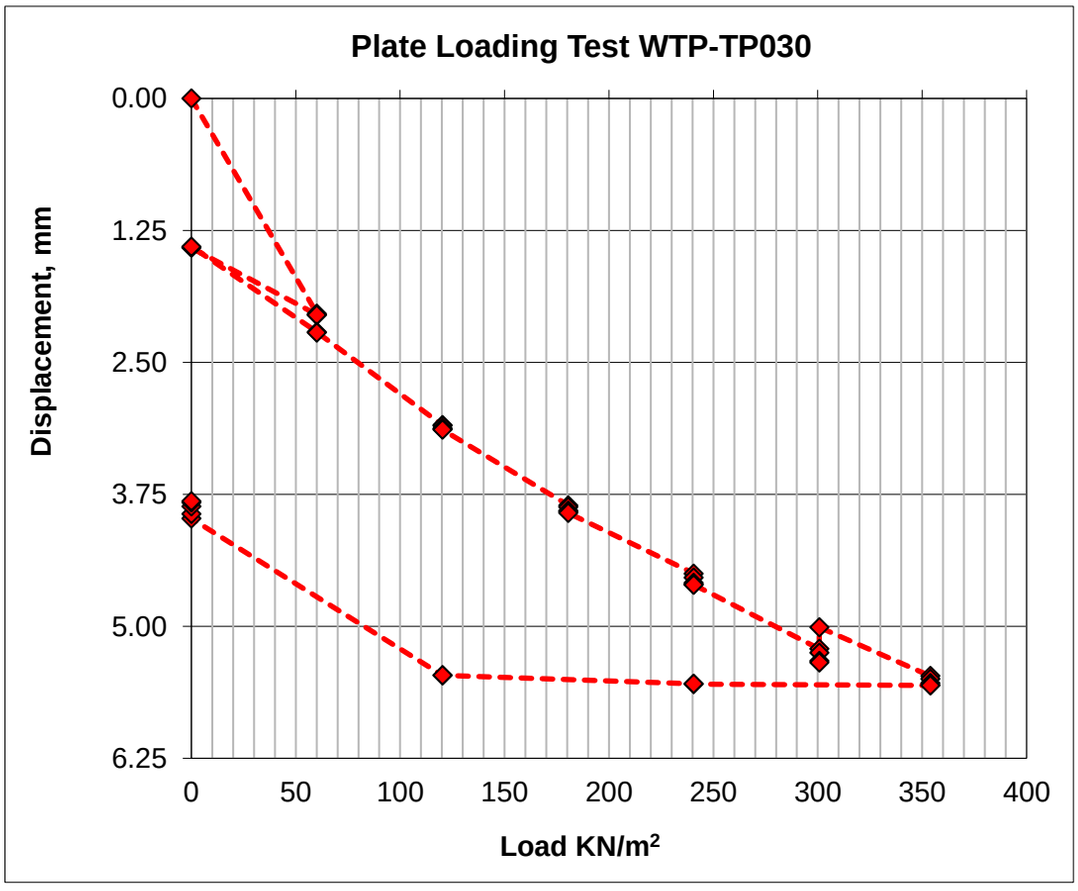

Testing undertaken in accordance with BS 1377-9:1990+A2

Plate Load Test Result

JOB REF:	P21060	
JOB Name:	Water Supply Project Eastern & Midlands region - Lot 1	
Location	WTP-TP042	
Test Number	1	
Depth	0.50	**m bgl**
Bedding Material	Sand	
Date	12/07/2021	**DD/MM/YYYY**
Ambient Temperature	16	**°C**
Ground Conditions	Stiff, pale grey with brown mottling, slightly organic slightly sandy CLAY	
Seating Load	25	**kPa**
Working load	210	**KN/m^2**
Plate Diameter	600	**mm**
Plate Area	0.2826	**m^2**

E: 572172.26	
N: 670502.39	
mOD	**44.7**

Zero gauge	**G1**	**G2**	**G3**
	0.00	**0.00**	**38.10**

% Working Load	Force (kN)	Pressure (KN/M^2)	Time (min)	Div (mm)	Div (mm)	Div (mm)	Average	Δ h, mm
0	0	0	0	0.00	0.00	41.78	13.93	0.00
25	15	53	0.5	-2.04	-1.60	36.07	10.81	3.12
25	15	53	1	-2.04	-1.60	36.07	10.81	3.12
25	15	53	4	-2.04	-1.60	36.07	10.81	3.12
0	0	0	0.5	-1.29	-0.99	37.15	11.62	2.30
0	0	0	1	-0.91	-0.97	37.15	11.76	2.17
0	0	0	4	-0.89	-0.97	37.15	11.76	2.16
25	15	53	0.5	-2.27	-1.90	35.88	10.57	3.36
25	15	53	1	-2.27	-1.90	35.88	10.57	3.36
25	15	53	4	-2.27	-1.90	35.88	10.57	3.36
50	30	106	0.5	-3.69	-2.85	34.76	9.41	4.52
50	30	106	1	-3.70	-2.86	34.76	9.40	4.53
50	30	106	4	-3.71	-2.86	34.75	9.39	4.53
50	30	106	8	-3.71	-2.86	34.75	9.39	4.53
75	45	159	0.5	-4.90	-3.64	33.85	8.44	5.49
75	45	159	1	-4.92	-3.67	33.84	8.42	5.51
75	45	159	4	-4.93	-3.68	33.83	8.41	5.52
75	45	159	8	-4.93	-3.68	33.83	8.41	5.52
100	60	212	0.5	-6.20	-4.56	32.90	7.38	6.55
100	60	212	1	-6.22	-4.59	32.88	7.36	6.57
100	60	212	4	-6.24	-4.60	32.87	7.34	6.58
100	60	212	8	-6.24	-4.61	32.86	7.34	6.59
100	60	212	16	-6.24	-4.61	32.86	7.34	6.59
125	75	265	0.5	-6.60	-4.86	32.56	7.03	6.89
125	75	265	1	-6.66	-4.90	32.54	6.99	6.93
125	75	265	4	-6.70	-4.92	32.53	6.97	6.96
125	75	265	8	-6.72	-4.94	32.52	6.95	6.97
125	75	265	16	-6.71	-4.95	32.52	6.95	6.97
150	90	318	0.5	-7.35	-5.45	32.07	6.42	7.50
150	90	318	1	-7.40	-5.48	32.05	6.39	7.54
150	90	318	4	-7.42	-5.50	32.30	6.46	7.47
150	90	318	8	-7.44	-5.53	32.05	6.36	7.57
150	90	318	16	-7.42	-5.55	32.01	6.35	7.58
100	60	212	0.5	-7.45	-5.56	32.02	6.34	7.59
100	60	212	1	-7.45	-5.56	32.02	6.34	7.59
50	30	106	0.5	-6.93	-5.55	32.34	6.62	7.31
50	30	106	1	-6.93	-5.55	32.34	6.62	7.31
0	0	0	0.5	-4.19	-3.83	33.88	8.62	5.31
0	0	0	4	-4.15	-3.80	33.90	8.65	5.28
0	0	0	8	-4.10	-3.76	33.91	8.68	5.24
0	0	0	16	-4.10	-3.76	33.91	8.68	5.24

JOB REF:	P21060	
JOB Name:	Water Supply Project Eastern & Midlands region - Lot 1	
Location	WTP-TP042	
Test Number	1	
Depth	0.50	**m bgl**
Bedding Material	Sand	
Date	12/07/2021	**DD/MM/YYYY**
Ambient Temperature	16	**°C**
Ground Conditions	Stiff, pale grey with brown mottling, slightly organic slightly sandy CLAY	
Seating Load	25	**kPa**
Working load	210	**KN/m^2**
Plate Diameter	600	**mm**
Plate Area	0.2826	**m^2**

E: 572172.26	
N: 670502.39	
mOD	**44.7**

Load to Achieve 1.25mm of Settlement:	**56**	kPa
Subgrade Modulus (MN/m^2/m) k $_{750}$:	**37**	
Estimated CBR (NRA DMRB HD25-26 3.62)	**5.1**	%
Plate scaling factor	**0.83**	
Plate rigidity factor	**1.00**	

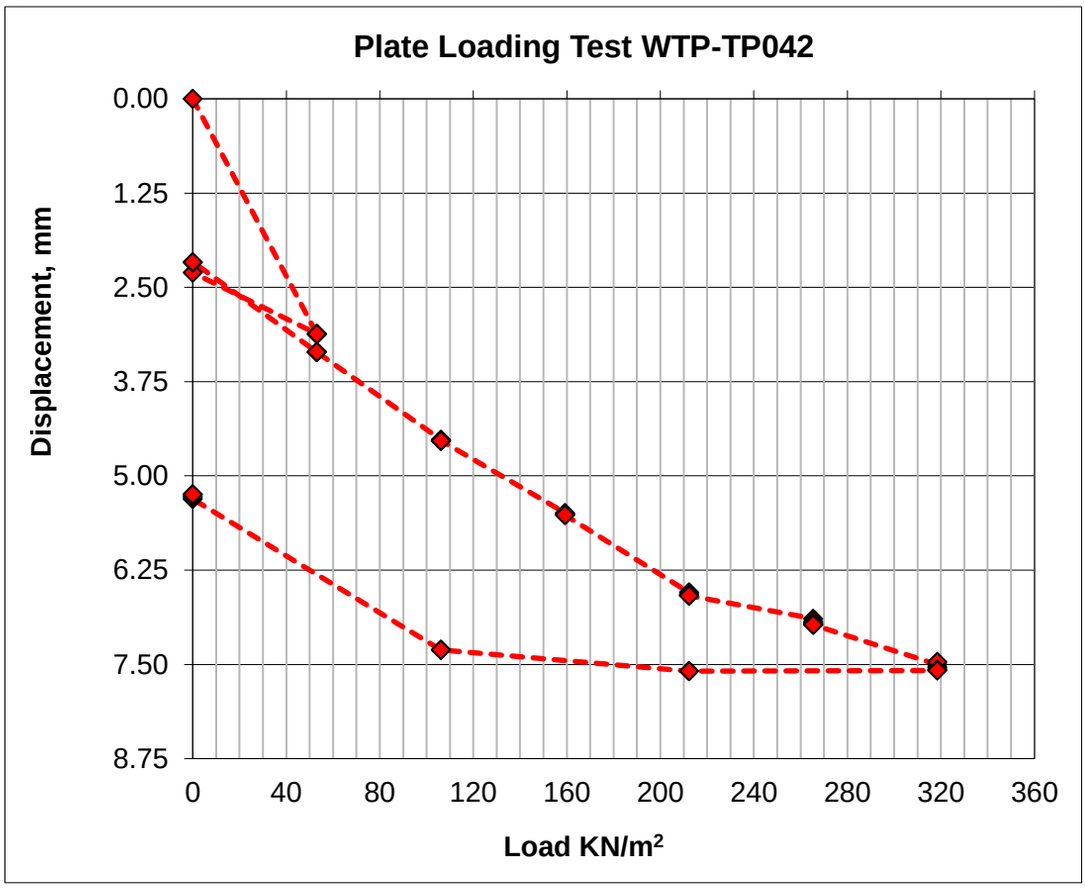

Testing undertaken in accordance with BS 1377-9:1990+A2

Plate Load Test Result

JOB REF:	P21060	
JOB Name:	Water Supply Project Eastern & Midlands region - Lot 1	
Location	WTP-TP044	
Test Number	1	
Depth	0.50	**m bgl**
Bedding Material	Sand	
Date	30/07/2021	**DD/MM/YYYY**
Ambient Temperature	19	**°C**
Ground Conditions	Light brown with grey and orange mottling, slightly sandy slightly gravelly CLAY with low cobble content	
Working load	180	**KN/m^2**
Plate Diameter	600	**mm**
Plate Area	0.2826	**m^2**

E: 572181.82	
N: 670578.42	
mOD	**45.8**

Zero gauge	**G1**	**G2**	**G3**
	49.05	**29.77**	**0.00**

% Working Load	Force (kN)	Pressure (KN/M^2)	Time (min)	Div (mm)	Div (mm)	Div (mm)	Average	Δ h, mm
0	0	0	0	49.05	29.77	0.00	26.27	0.00
25	13	46	0.5	46.83	27.98	-1.70	24.37	1.90
25	13	46	1	46.82	27.97	-1.70	24.36	1.91
25	13	46	4	46.82	27.97	-1.70	24.36	1.91
0	0	0	0.5	48.02	28.96	-0.86	25.37	0.90
0	0	0	1	48.11	29.01	-0.83	25.43	0.84
0	0	0	4	48.15	29.05	-0.80	25.47	0.81
0	0	0	8	48.15	29.05	-0.80	25.47	0.81
25	13	46	0.5	46.51	27.68	-1.99	24.07	2.21
25	13	46	1	46.50	27.67	-1.99	24.06	2.21
25	13	46	4	46.50	27.67	-1.99	24.06	2.21
50	25	88	0.5	45.22	26.54	-3.05	22.90	3.37
50	25	88	1	45.21	26.52	-3.06	22.89	3.38
50	25	88	4	45.19	26.52	-3.08	22.88	3.40
50	25	88	8	45.19	26.52	-4.75	22.32	3.95
75	38	134	0.5	43.26	24.74	-4.77	21.08	5.20
75	38	134	1	43.24	24.72	-4.81	21.05	5.22
75	38	134	4	43.20	24.68	-4.80	21.03	5.25
75	38	134	8	43.18	24.66	-4.79	21.02	5.26
75	38	134	16	43.15	24.66	-6.04	20.59	5.68
100	51	180	0.5	41.79	23.23	-6.09	19.64	6.63
100	51	180	1	41.77	23.20	-6.16	19.60	6.67
100	51	180	4	41.78	23.15	-6.18	19.58	6.69
100	51	180	8	41.76	23.14	-6.19	19.57	6.70
100	51	180	16	41.75	23.12	-6.88	19.33	6.94
125	64	226	0.5	40.23	21.41	-7.31	18.11	8.16
125	64	226	1	40.17	21.39	-7.64	17.97	8.30
125	64	226	4	40.08	21.30	-7.68	17.90	8.37
125	64	226	8	40.05	21.27	-7.68	17.88	8.39
125	64	226	16	40.02	21.26	-7.60	17.89	8.38
150	77	272	0.5	38.65	19.35	-7.90	16.70	9.57
150	77	272	1	38.56	19.40	-7.95	16.67	9.60
150	77	272	4	38.47	19.30	-8.30	16.49	9.78
150	77	272	8	38.42	19.26	-9.22	16.15	10.12
150	77	272	16	38.40	19.24	-9.24	16.13	10.14
100	51	180	0.5	38.48	19.29	-9.23	16.18	10.09
100	51	180	1	38.48	19.29	-9.23	16.18	10.09
50	25	88	0.5	39.16	19.92	-8.74	16.78	9.49
50	25	88	1	39.16	19.92	-8.74	16.78	9.49
0	0	0	0.5	42.15	22.73	-6.03	19.62	6.66

Plate Load Test Result

JOB REF:	P21060	
JOB Name:	Water Supply Project Eastern & Midlands region - Lot 1	
Location	WTP-TP044	
Test Number	1	
Depth	0.50	**m bgl**
Bedding Material	Sand	
Date	30/07/2021	**DD/MM/YYYY**
Ambient Temperature	19	**°C**
Ground Conditions	Light brown with grey and orange mottling, slightly sandy slightly gravelly CLAY with low cobble content	
Working load	180	**KN/m²**
Plate Diameter	600	**mm**
Plate Area	0.2826	**m²**

E: 572181.82	
N: 670578.42	
mOD	**45.8**

Zero gauge	**G1**	**G2**	**G3**
	49.05	**29.77**	**0.00**

% Working Load	Force (kN)	Pressure (KN/M²)	Time (min)	Div (mm)	Div (mm)	Div (mm)	Average	Δ h, mm
0	0	0	1	42.28	22.84	-5.94	19.73	6.55
0	0	0	4	42.47	23.00	-5.84	19.88	6.40
0	0	0	8	42.55	23.07	-5.79	19.94	6.33
0	0	0	16	42.61	23.10	-5.75	19.99	6.29

Load to Achieve 1.25mm of Settlement:	**41** kPa
Subgrade Modulus (MN/m²/m) k_{750}:	**27**
Estimated CBR (NRA DMRB HD25-26 3.62)	**3.0** %
Plate scaling factor	**0.83**
Plate rigidity factor	**1.00**

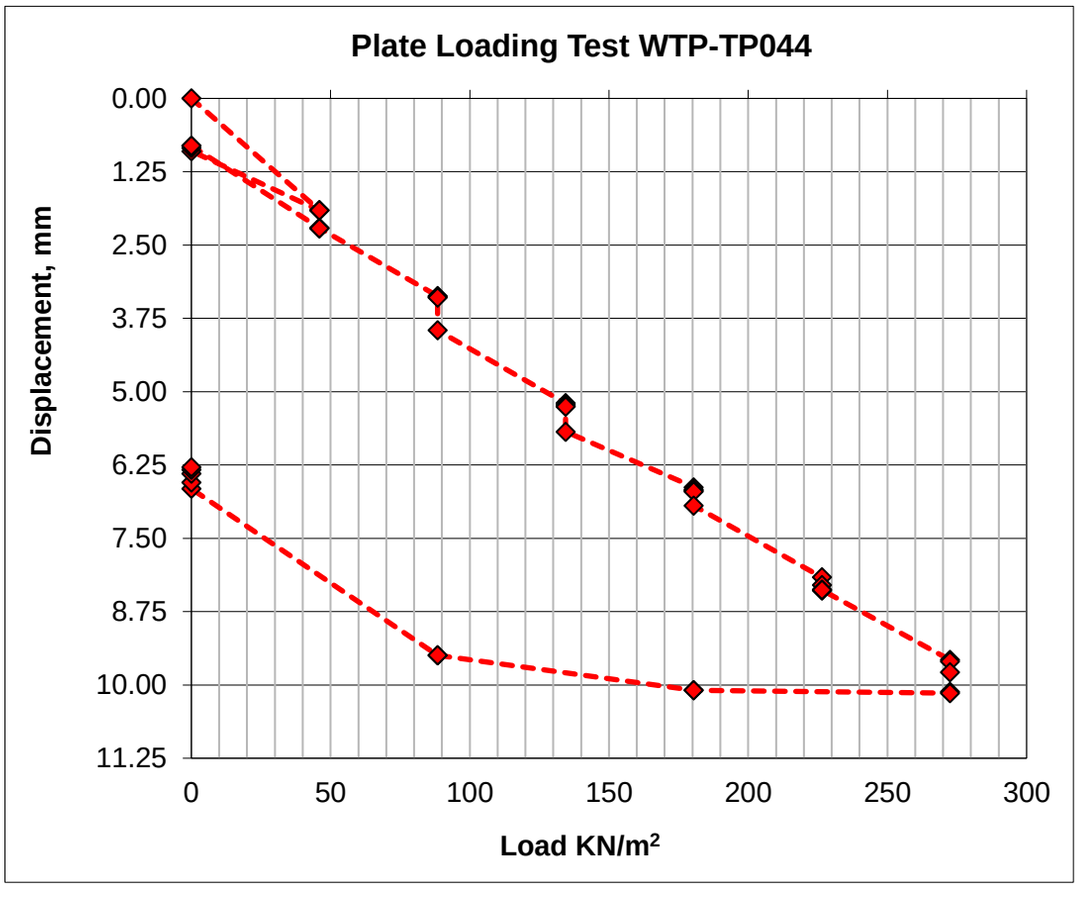

Testing undertaken in accordance with BS 1377-9:1990+A2

Plate Load Test Result

JOB REF:	P21060	
JOB Name:	Water Supply Project Eastern & Midlands region - Lot 1	
Location	WTP-TP047	
Test Number	1	
Depth	0.50	**m bgl**
Bedding Material	Sand	
Date	03/08/2021	**DD/MM/YYYY**
Ambient Temperature	19	**°C**
Ground Conditions	Light brown with grey and orange brown mottling, slightly sandy slightly gravelly CLAY	
Working load	120	**KN/m^2**
Plate Diameter	600	**mm**
Plate Area	0.2826	**m^2**

E: 572208.28	
N: 670693.64	
mOD	**48.46**

Zero gauge	**G1**	**G2**	**G3**
	0.00	**41.25**	**35.30**

% Working Load	Force (kN)	Pressure (KN/M^2)	Time (min)	Div (mm)	Div (mm)	Div (mm)	Average	Δ h, mm
0	0	0	0	0.00	41.25	35.30	25.52	0.00
25	8	28	0.5	-1.18	40.11	34.54	24.49	1.03
25	8	28	1	-1.19	40.10	34.54	24.48	1.03
25	8	28	4	-1.19	40.10	34.54	24.48	1.03
0	0	0	0.5	-0.27	41.00	35.13	25.29	0.23
0	0	0	1	-0.24	41.05	35.18	25.33	0.19
0	0	0	4	-0.18	41.09	35.19	25.37	0.15
0	0	0	8	-0.18	41.09	35.19	25.37	0.15
25	8	28	0.5	-1.35	39.90	34.39	24.31	1.20
25	8	28	1	-1.38	39.90	34.37	24.30	1.22
25	8	28	4	-1.38	39.90	34.37	24.30	1.22
50	17	60	8	-2.75	38.50	33.08	22.94	2.57
50	17	60	0.5	-2.82	38.49	33.07	22.91	2.60
50	17	60	1	-2.82	38.49	33.07	22.91	2.60
75	25	88	0.5	-4.60	36.90	31.53	21.28	4.24
75	25	88	1	-4.67	36.85	31.48	21.22	4.30
75	25	88	4	-4.74	36.79	31.43	21.16	4.36
75	25	88	8	-4.76	36.77	31.41	21.14	4.38
75	25	88	16	-4.75	36.75	31.40	21.13	4.38
100	34	120	0.5	-6.85	35.04	30.70	19.63	5.89
100	34	120	1	-7.00	34.92	30.64	19.52	6.00
100	34	120	4	-7.18	34.78	30.51	19.37	6.15
100	34	120	8	-7.23	34.74	30.48	19.33	6.19
100	34	120	16	-7.20	34.72	30.47	19.33	6.19
125	42	149	0.5	-9.60	32.80	27.42	16.87	8.64
125	42	149	1	-9.75	32.58	27.24	16.69	8.83
125	42	149	4	-10.04	32.28	26.92	16.39	9.13
125	42	149	8	-10.13	32.19	26.83	16.30	9.22
125	42	149	16	-10.16	32.15	26.75	16.25	9.27
150	51	180	0.5	-12.91	29.80	24.20	13.70	11.82
150	51	180	1	-13.03	29.62	24.00	13.53	11.99
150	51	180	4	-13.40	29.25	23.58	13.14	12.37
150	51	180	8	-13.63	29.02	23.37	12.92	12.60
150	51	180	16	-13.72	28.95	23.27	12.83	12.68
100	34	120	0.5	-13.55	29.05	23.38	12.96	12.56
100	34	120	1	-13.55	29.05	23.38	12.96	12.56
50	17	60	0.5	-13.25	29.42	23.83	13.33	12.18
50	17	60	1	-13.27	29.43	23.83	13.33	12.19
50	17	60	4	-13.27	29.43	23.83	13.33	12.19
0	0	0	0.5	-9.06	33.45	28.08	17.49	8.03

Plate Load Test Result

JOB REF:	P21060	
JOB Name:	Water Supply Project Eastern & Midlands region - Lot 1	
Location	WTP-TP047	
Test Number	1	
Depth	0.50	**m bgl**
Bedding Material	Sand	
Date	03/08/2021	**DD/MM/YYYY**
Ambient Temperature	19	**°C**
Ground Conditions	Light brown with grey and orange brown mottling, slightly sandy slightly gravelly CLAY	
Working load	120	**KN/m^2**
Plate Diameter	600	**mm**
Plate Area	0.2826	**m^2**

E: 572208.28	
N: 670693.64	
mOD	**48.46**

Zero gauge	**G1**	**G2**	**G3**
	0.00	**41.25**	**35.30**

% Working Load	Force (kN)	Pressure (KN/M^2)	Time (min)	Div (mm)	Div (mm)	Div (mm)	Average	Δ h, mm
0	0	0	1	-8.75	33.75	28.36	17.79	7.73
0	0	0	4	-8.37	34.18	28.79	18.20	7.32
0	0	0	8	-8.20	34.33	28.96	18.36	7.15
0	0	0	16	-8.15	34.42	29.04	18.44	7.08

Load to Achieve 1.25mm of Settlement:	**33** kPa
Subgrade Modulus (MN/m^2/m) k $_{750}$:	**22**
Estimated CBR (NRA DMRB HD25-26 3.62)	**2.1** %
Plate scaling factor	**0.83**
Plate rigidity factor	**1.00**

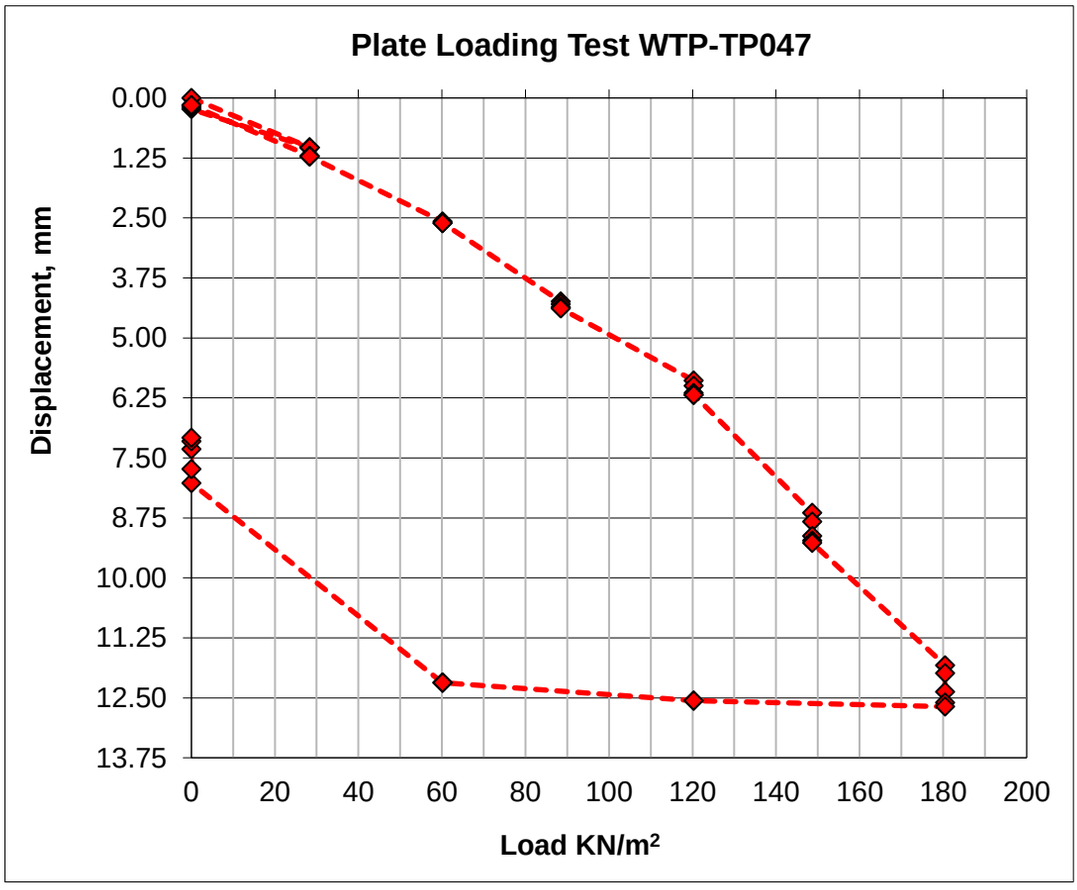

Testing undertaken in accordance with BS 1377-9:1990+A2

Falling Head Permeability Test

Job Number	**P21060**
Location	**Water Supply Project Eastern & Midlands region - Lot 1**
Location	**WTP-BH058**
Casing diameter (mm)	**200**
Casing depth (m)	**5.00**
Borehole depth (m)	**6.00**
Strata	**Stiff, grey brown, slightly sandy slightly gravelly CLAY with low cobble content**
GW level (m bgl)	**Dry**
Date (dd/mm/yyyy)	**26/10/2021**
$H_{w/}$ H_o	**6.00**

Min	Sec	depth, m bgl	vol, cu.m	H_t	log H_0/H_t
0	0	0.000	0.00000	6.000	0.000
0.08	5	0.000	0.00000	6.000	0.000
0.17	10	0.000	0.00000	6.000	0.000
0.25	15	0.000	0.00000	6.000	0.000
0.50	30	0.000	0.00000	6.000	0.000
0.75	45	0.000	0.00000	6.000	0.000
1	60	0.000	0.00000	6.000	0.000
1.5	90	0.000	0.00000	6.000	0.000
2	120	0.000	0.00000	6.000	0.000
3	180	0.000	0.00000	6.000	0.000
4	240	0.000	0.00000	6.000	0.000
5	300	0.000	0.00000	6.000	0.000
10	600	0.000	0.00000	6.000	0.000
15	900	0.000	0.00000	6.000	0.000
20	1200	0.000	0.00000	6.000	0.000
25	1500	0.000	0.00000	6.000	0.000
30	1800	0.000	0.00000	6.000	0.000
45	2700	0.000	0.00000	6.000	0.000
60	3600	0.000	0.00000	6.000	0.000

k_{mean} - ms^{-1}

$k_H = k_V$

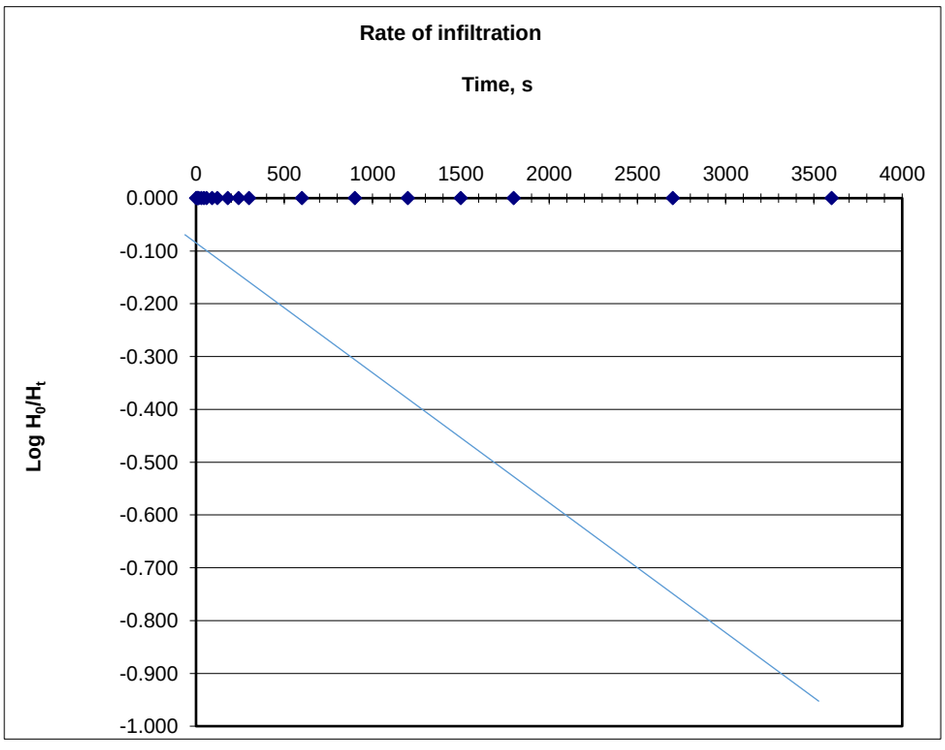

Notes:

No fall in water level over test duration. Infiltration rate not determined.

Testing in accordance BS5930: 2015, Section 4: Cl. 25.4

Falling Head Permeability Test

Job Number	**P21060**
Location	**Water Supply Project Eastern & Midlands region - Lot 1**
Location	**WTP-BH059**
Casing diameter (mm)	**200**
Casing depth (m)	**7.50**
Borehole depth (m)	**8.50**
Strata	**Stiff, brown, slightly sandy slightly gravelly CLAY**
GW level (m bgl)	**Dry**
Date (dd/mm/yyyy)	**22/10/2021**
$H_{w/}$ H_o	**8.50**

Min	Sec	depth, m bgl	vol, cu.m	H_t	log H_0/H_t
0	0	0.000	0.00000	8.500	0.000
0.08	5	0.000	0.00000	8.500	0.000
0.17	10	0.010	0.00031	8.490	-0.001
0.25	15	0.010	0.00031	8.490	-0.001
0.50	30	0.010	0.00031	8.490	-0.001
0.75	45	0.010	0.00031	8.490	-0.001
1	60	0.010	0.00031	8.490	-0.001
1.5	90	0.010	0.00031	8.490	-0.001
2	120	0.020	0.00063	8.480	-0.001
3	180	0.020	0.00063	8.480	-0.001
4	240	0.020	0.00063	8.480	-0.001
5	300	0.020	0.00063	8.480	-0.001
10	600	0.030	0.00094	8.470	-0.002
15	900	0.030	0.00094	8.470	-0.002
20	1200	0.040	0.00126	8.460	-0.002
25	1500	0.050	0.00157	8.450	-0.003
30	1800	0.050	0.00157	8.450	-0.003
45	2700	0.050	0.00157	8.450	-0.003
60	3600	0.050	0.00157	8.450	-0.003

k_{mean} 2.14E-08 ms^{-1}

$k_H = k_V$

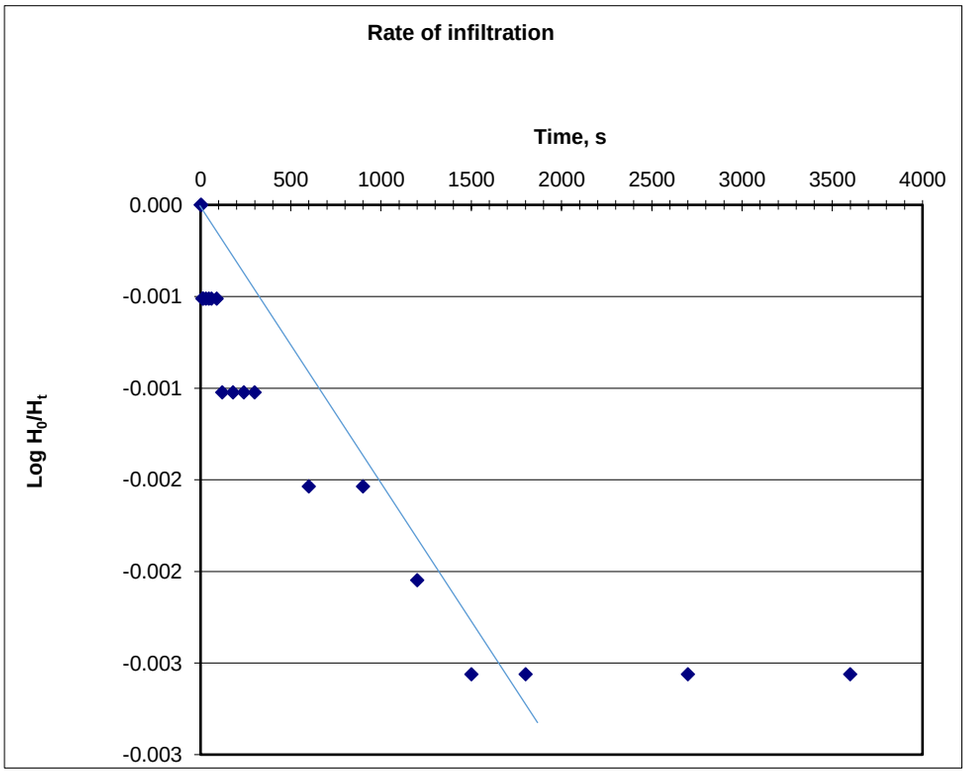

Testing in accordance BS5930: 2015, Section 4: Cl. 25.4

Falling Head Permeability Test

Job Number	**P21060**
Location	**Water Supply Project Eastern & Midlands region - Lot 1**
Location	**WTP-BH066**
Casing diameter (mm)	**200**
Casing depth (m)	**5.50**
Borehole depth (m)	**5.50**
Strata	**Firm becoming stiff, brown, slightly sandy slightly gravelly CLAY**
GW level (m bgl)	**Dry**
Date (dd/mm/yyyy)	**11/10/2021**
$H_{w/}$ H_o	**5.50**

Min	Sec	depth, m bgl	vol, cu.m	H_t	log H_0/H_t
0	0	0.000	0.00000	5.500	0.000
0.08	5	0.020	0.00063	5.480	-0.002
0.17	10	0.020	0.00063	5.480	-0.002
0.25	15	0.050	0.00157	5.450	-0.004
0.50	30	0.050	0.00157	5.450	-0.004
0.75	45	0.050	0.00157	5.450	-0.004
1	60	0.077	0.00242	5.423	-0.006
1.5	90	0.077	0.00242	5.423	-0.006
2	120	0.077	0.00242	5.423	-0.006
3	180	0.077	0.00242	5.423	-0.006
4	240	0.077	0.00242	5.423	-0.006
5	300	0.077	0.00242	5.423	-0.006
10	600	0.077	0.00242	5.423	-0.006
15	900	0.077	0.00242	5.423	-0.006
20	1200	0.077	0.00242	5.423	-0.006
25	1500	0.077	0.00242	5.423	-0.006
30	1800	0.077	0.00242	5.423	-0.006
45	2700	0.077	0.00242	5.423	-0.006
60	3600	0.077	0.00242	5.423	-0.006

k_{mean}	**6.15E-07**	**ms^{-1}**
$k_H = k_V$		

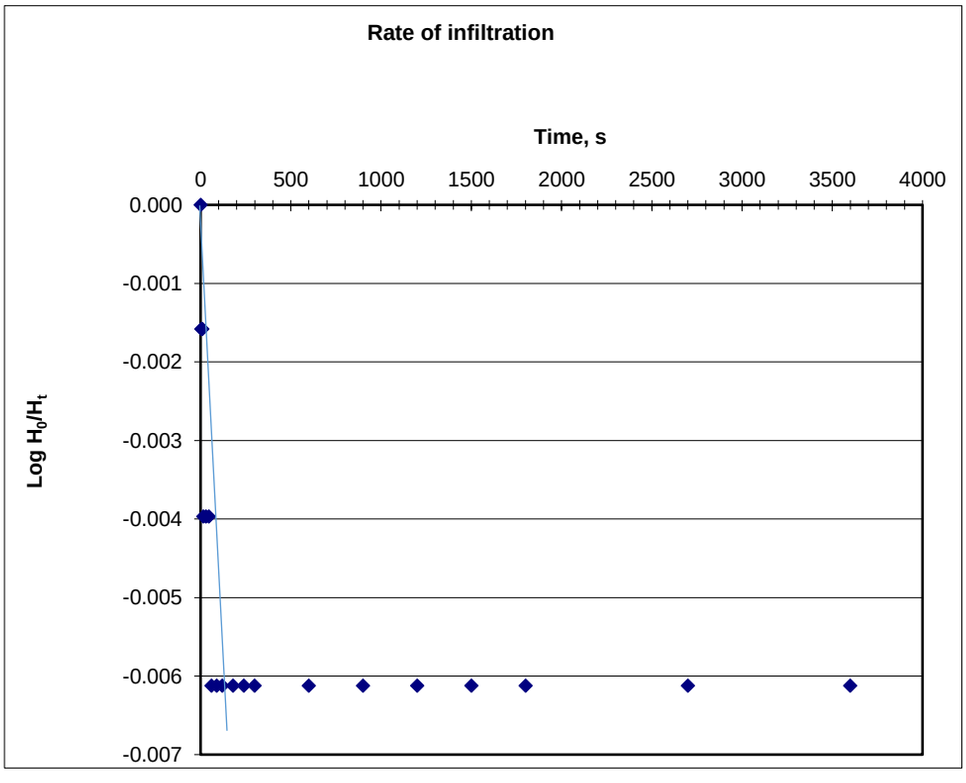

Testing in accordance BS5930: 2015, Section 4: Cl. 25.4

Falling Head Permeability Test

Job Number	**P21060**
Location	**Water Supply Project Eastern & Midlands region - Lot 1**
Location	**WTP-BH068**
Casing diameter (mm)	**200**
Casing depth (m)	**4.20**
Borehole depth (m)	**5.30**
Strata	**Stiff, brown, slightly gravelly CLAY with medium cobble content**
GW level (m bgl)	**Dry**
Date (dd/mm/yyyy)	**01/11/2021**
$H_{w/}$ H_o	**5.20**

Min	Sec	depth, m bgl	vol, cu.m	H_t	log H_0/H_t
0	0	0.000	0.00000	5.200	0.000
0.08	5	0.000	0.00000	5.200	0.000
0.17	10	0.010	0.00031	5.190	-0.001
0.25	15	0.030	0.00094	5.170	-0.003
0.50	30	0.045	0.00141	5.155	-0.004
0.75	45	0.055	0.00173	5.145	-0.005
1	60	0.110	0.00345	5.090	-0.009
1.5	90	0.110	0.00345	5.090	-0.009
2	120	0.110	0.00345	5.090	-0.009
3	180	0.110	0.00345	5.090	-0.009
4	240	0.110	0.00345	5.090	-0.009
5	300	0.110	0.00345	5.090	-0.009
10	600	0.110	0.00345	5.090	-0.009
15	900	0.110	0.00345	5.090	-0.009
20	1200	0.110	0.00345	5.090	-0.009
25	1500	0.110	0.00345	5.090	-0.009
30	1800	0.110	0.00345	5.090	-0.009
45	2700	0.110	0.00345	5.090	-0.009
60	3600	0.110	0.00345	5.090	-0.009

k_{mean} 7.77E-08 ms^{-1}

$k_H = k_V$

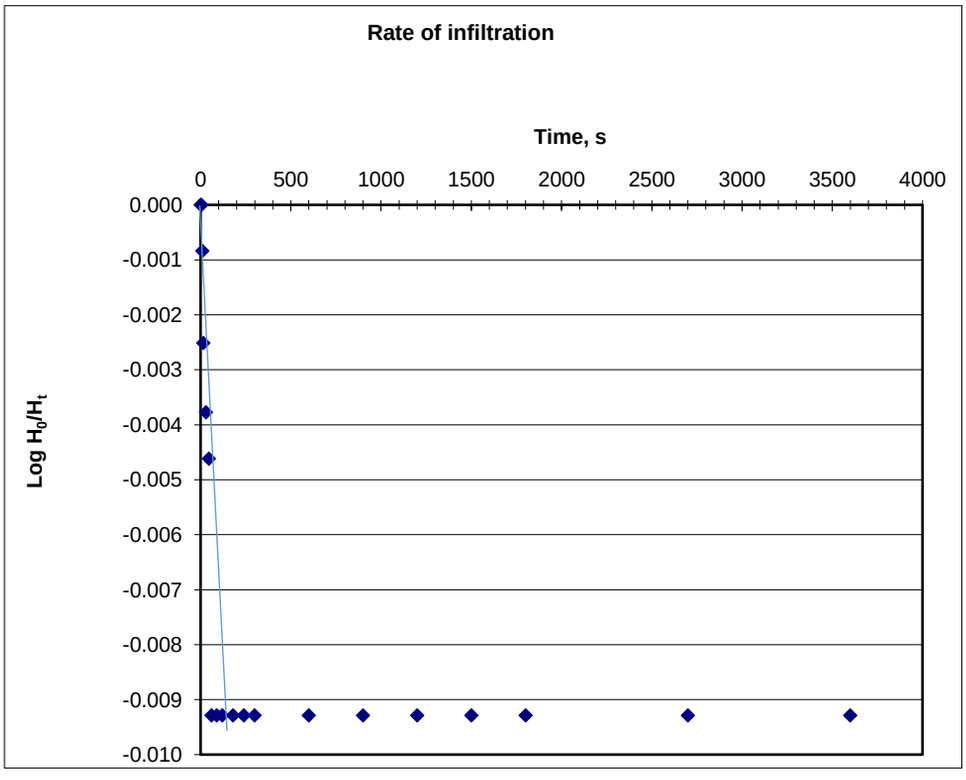

Testing in accordance BS5930: 2015, Section 4: Cl. 25.4

Falling Head Permeability Test

Job Number	**P21060**
Location	**Water Supply Project Eastern & Midlands region - Lot 1**
Location	**WTP-BH079**
Casing diameter (mm)	**200**
Casing depth (m)	**16.00**
Borehole depth (m)	**16.00**
Strata	**Stiff, CLAY**
GW level (m bgl)	**Dry**
Date (dd/mm/yyyy)	**29/09/2021**
$H_{w/}$ H_o	**16.00**

Min	Sec	depth, m bgl	vol, cu.m	H_t	log H_0/H_t
0	0	0.000	0.00000	16.000	0.000
0.08	5	0.000	0.00000	16.000	0.000
0.17	10	0.000	0.00000	16.000	0.000
0.25	15	0.000	0.00000	16.000	0.000
0.50	30	0.000	0.00000	16.000	0.000
0.75	45	0.000	0.00000	16.000	0.000
1	60	0.000	0.00000	16.000	0.000
1.5	90	0.000	0.00000	16.000	0.000
2	120	0.000	0.00000	16.000	0.000
3	180	0.000	0.00000	16.000	0.000
4	240	0.000	0.00000	16.000	0.000
5	300	0.000	0.00000	16.000	0.000
10	600	0.000	0.00000	16.000	0.000
15	900	0.000	0.00000	16.000	0.000
20	1200	0.000	0.00000	16.000	0.000
25	1500	0.000	0.00000	16.000	0.000
30	1800	0.000	0.00000	16.000	0.000
45	2700	0.000	0.00000	16.000	0.000
60	3600	0.000	0.00000	16.000	0.000

k_{mean} - ms^{-1}

$k_H = k_V$

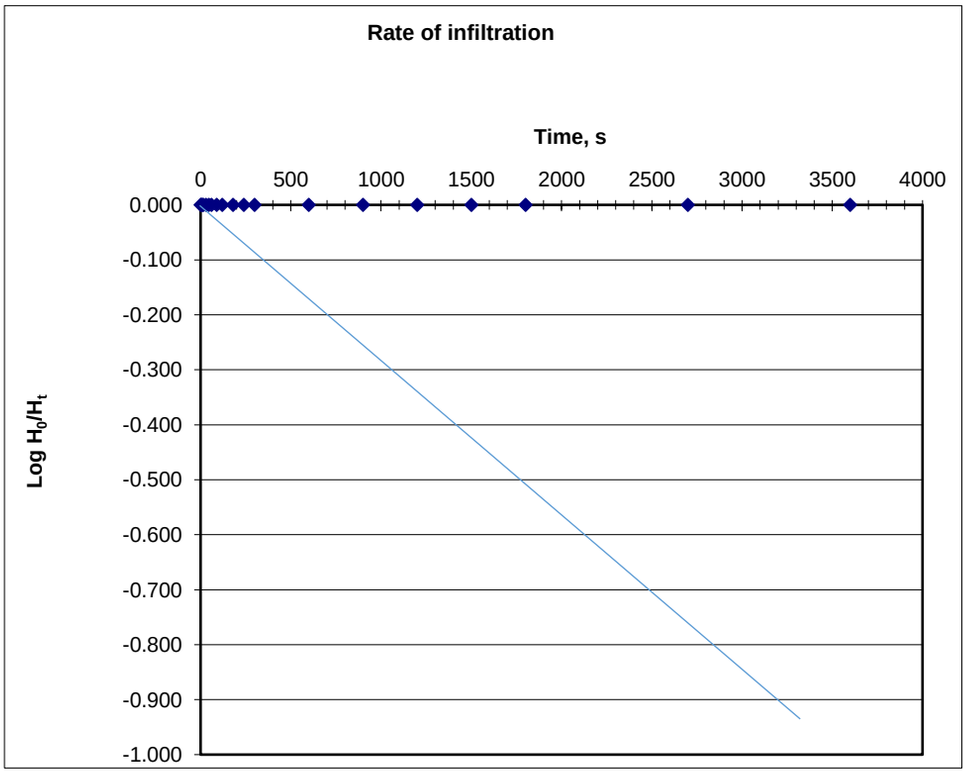

Notes:

No fall in groundwater observed. Infiltration rate not determined.

Testing in accordance BS5930: 2015, Section 4: Cl. 25.4

Falling Head Permeability Test

Job Number	**P21060**
Location	**Water Supply Project Eastern & Midlands region - Lot 1**
Location	**WTP-BH079A**
Casing diameter (mm)	**200**
Casing depth (m)	**7.80**
Borehole depth (m)	**8.80**
Strata	**Stiff, brown, slightly sandy slightly gravelly CLAY with low cobble content**
GW level (m bgl)	**Dry**
Date (dd/mm/yyyy)	**29/09/2021**
$H_{w/}$ H_o	**8.80**

Min	Sec	depth, m bgl	vol, cu.m	H_t	log H_0/H_t
0	0	0.000	0.00000	8.800	0.000
0.08	5	0.000	0.00000	8.800	0.000
0.17	10	0.000	0.00000	8.800	0.000
0.25	15	0.000	0.00000	8.800	0.000
0.50	30	0.000	0.00000	8.800	0.000
0.75	45	0.000	0.00000	8.800	0.000
1	60	0.000	0.00000	8.800	0.000
1.5	90	0.000	0.00000	8.800	0.000
2	120	0.000	0.00000	8.800	0.000
3	180	0.000	0.00000	8.800	0.000
4	240	0.000	0.00000	8.800	0.000
5	300	0.088	0.00276	8.712	-0.004
10	600	0.088	0.00276	8.712	-0.004
15	900	0.170	0.00534	8.630	-0.008
20	1200	0.170	0.00534	8.630	-0.008
25	1500	0.170	0.00534	8.630	-0.008
30	1800	0.320	0.01005	8.480	-0.016
45	2700	0.345	0.01083	8.455	-0.017
60	3600	0.370	0.01162	8.430	-0.019

k_{mean} 1.56E-07 ms^{-1}

$k_H = k_V$

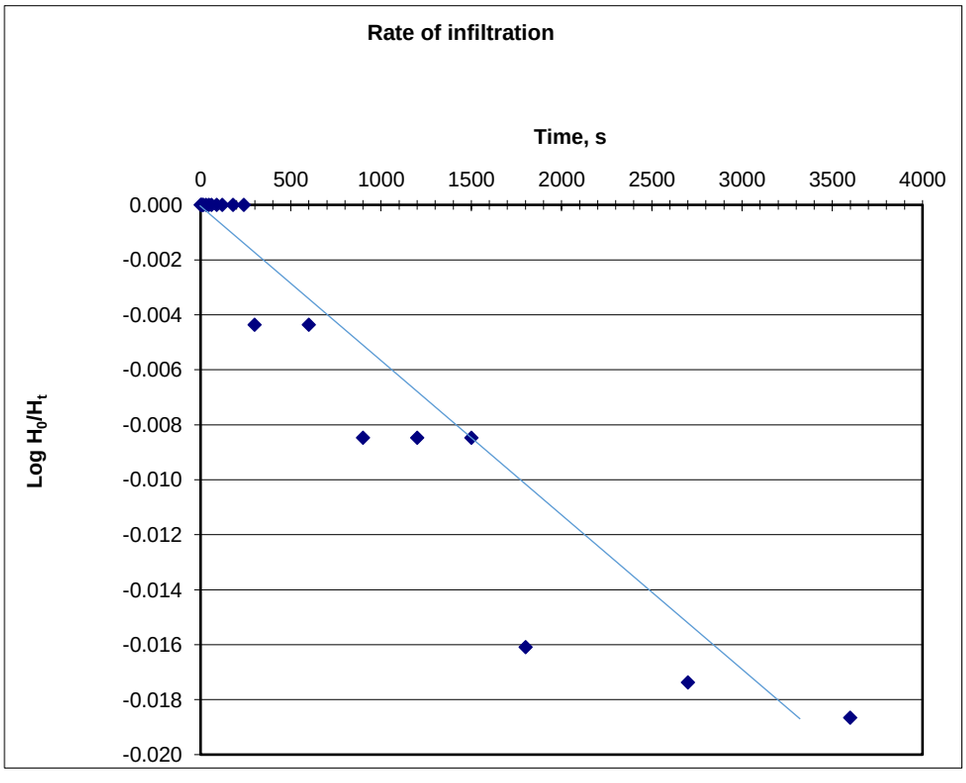

Testing in accordance BS5930: 2015, Section 4: Cl. 25.4

Soil Infiltration Test

Job Number **P21060**
Job **Water Supply Project Eastern & Midlands region - Lot 1**
Location **WTP-INF001**
Date **12/07/2021**

Length surface, m	**1.80**	Breadth, m	**0.70**	Depth, m	**2.00**
Length base, m	**1.80**			Depth_effective, m	**1.09**
Length effective, m	**1.80**				

Time (min)	Time (sec)	Depth to water (m bgl)	Effective Depth water (m)	Fall (m)	Volume
0	0	0.91	1.09	0.00	0.000
2	120	0.91	1.09	0.00	0.000
5	300	0.91	1.09	0.00	0.000
10	600	0.90	1.10	0.01	0.013
30	1800	0.89	1.11	0.02	0.025
60	3600	0.87	1.13	0.04	0.050
120	7200	0.85	1.15	0.06	0.076
180	10800	0.83	1.17	0.08	0.101
240	14400	0.83	1.17	0.08	0.101

Area	**1.26** m^2	$V_{p75 - 25 theory}$	volume	**0.6867**	m^3
50% Area_eff, a_{p50}	**3.985** m^2	$V_{p 75 - 25 actual}$	volume	**0.0504**	m^3
50% Area_act, a_{p50}	**1.46** m^2	$t_{p\ 75- 25 actual}$	time	**5400**	s

Infiltration Coefficient *f* **6.39E-06**

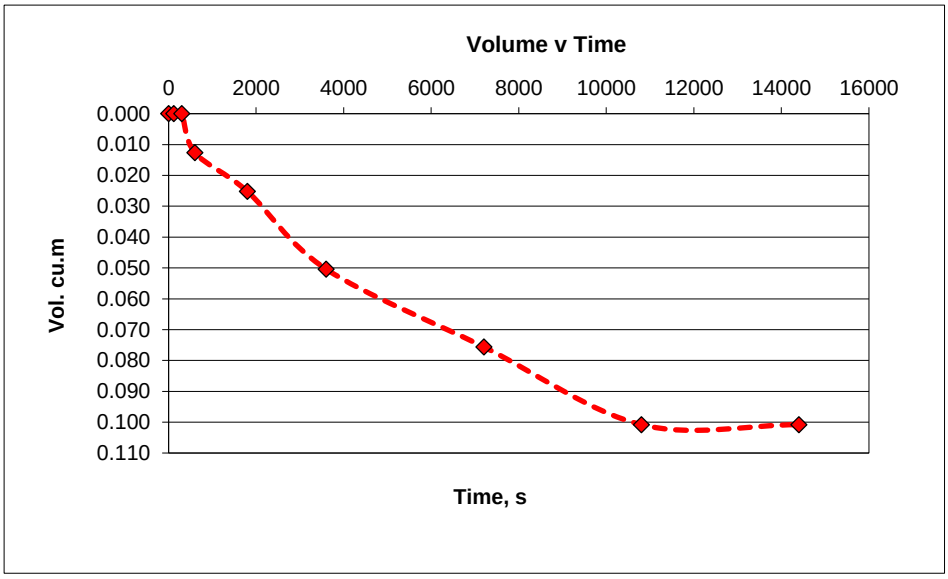

NOTES:
See WTP-INF001 log for detailed soil description.
Groundwater encountered at 1.50m. Pit assumed saturated at depth.
Test carried out over a single fill as water failed to drain fully over test duration.
Filled using IBC Tank for 5mins

Carried out in accordance with BRE365

Soil Infiltration Test

Job Number **P21060**
Job **Water Supply Project Eastern & Midlands region - Lot 1**
Location **WTP-INF002**
Date **12/07/2021**

Length surface, m	**1.80**	Breadth, m	**0.70**	Depth, m	**2.00**
Length base, m	**1.80**			Depth_effectiv	**1.25**
Length effective, m	**1.80**				

Time (min)	Time (sec)	Depth to water (m bgl)	Effective Depth water (m)	Fall (m)	Volume
0	0	0.75	1.25	0.00	0.000
1	60	0.75	1.25	0.00	0.000
2	120	0.76	1.24	-0.01	-0.013
5	300	0.76	1.24	-0.01	-0.013
10	600	0.76	1.24	-0.01	-0.013
20	1200	0.76	1.24	-0.01	-0.013
30	1800	0.76	1.24	-0.01	-0.013
60	3600	0.75	1.25	0.00	0.000
120	7200	0.75	1.25	0.00	0.000
180	10800	0.75	1.25	0.00	0.000
240	14400	0.75	1.25	0.00	0.000
300	18000	0.75	1.25	0.00	0.000

Area	**1.26** m^2	$V_{p75\text{-}25\ theory}$	volume	**0.7875**	m^3
50% Area_eff, a_{p50}	**4.385** m^2	$V_{p\ 75\ -\ 25\ actual}$	volume	**-**	m^3
50% Area_act, a_{p50}	**1.26** m^2	$t_{p\ 75\text{-}\ 25\ actual}$	time	**-**	s

Infiltration Coefficient *f* - ms^-1

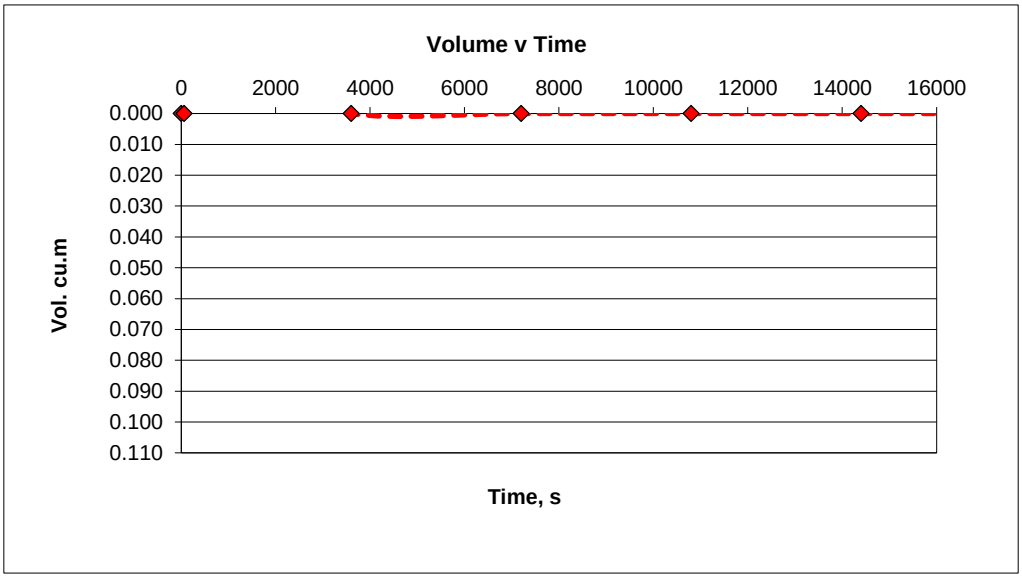

NOTES:
See WTP-INF002 log for detailed soil description.
Groundwater encountered at 1.60m. Pit assumed saturated at depth.
Filled using IBC Tank for 5mins
No drop in water level observed. Infiltration coefficient not determined

Carried out in accordance with BRE365

In-situ Packer Permeability Test

Project Water Supply Project Eastern & Midlands region - Lot 1
Project Ref: P21060

BH ID;	WTP-BH063		**Packer**	Double	
Date:	03.11.2021		**Elevation**	51.94	mOD
Test interval	Top	30.84 **mOD**	**Borehole diameter**	0.1	m
	Bottom	28.84 **mOD**	**Interval Length**	2.0	m
	Middle	29.84 **mOD**	**Water level**	6.6	m
			Gauge height	0.4	m

Stage	Gauge pressure, psi	Flow, L/min	Pressure head, m	Gravity head, m	Total test head, m	Lugeon Value	Permeability k, ms^{-1}
1	14.5038	3.91	10.20	7	17.20	11.6	9.0E-07
2	29.0076	4.78	20.41	7	27.41	8.9	6.9E-07
3	43.5114	6.77	30.61	7	37.61	9.2	7.2E-07
4	29.0076	4.91	20.41	7	27.41	9.1	7.1E-07
5	14.5038	3.85	10.20	7	17.20	11.4	8.9E-07

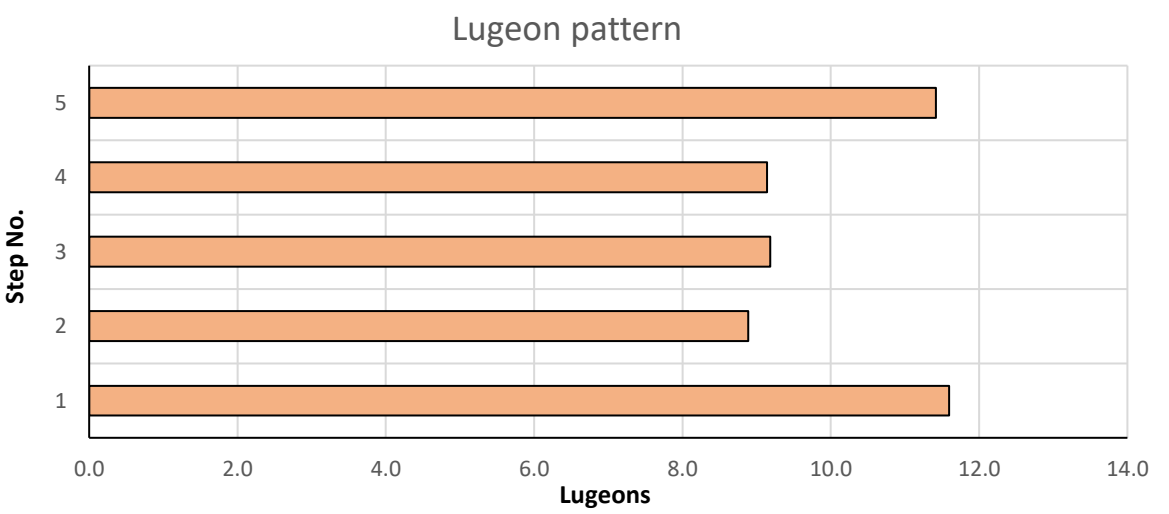

Lugeon pattern indicative of dilation; Lugeon Value avewrage (P1-P5) = 10.0
Characteristic Permeability 7.83E-07 ms^{-1}

Lugeon Value	Conductivity classification	Rock discontinuity condition
<1	Very low	Very tight
1-5	Low	Tight
5-15	Moderate	Few partly open
15-50	Medium	Some open
50-100	High	Many open
>100	Very high	Open closely spaced or voids

Quiñones-Rozo, 2010

(BS EN 1997-1:2004; BS EN ISO 22282-3:2012)

In-situ Packer Permeability Test

Project Water Supply Project Eastern & Midlands region - Lot 1
Project Ref: P21060

BH ID;	WTP-BH074		**Packer**	Double	
Date:	05.11.2021		**Elevation**	51.11	mOD
Test interval	Top	30.91 **mOD**	**Borehole diameter**	0.1	m
	Bottom	28.91 **mOD**	**Interval Length**	2.0	m
	Middle	29.91 **mOD**	**Water level**	16.5	m
			Gauge height	0.4	m

Stage	Gauge pressure, psi	Flow, L/min	Pressure head, m	Gravity head, m	Total test head, m	Lugeon Value	Permeability k, ms^{-1}
1	14.5038	3.08	10.20	17	27.10	5.8	4.5E-07
2	29.0076	5.10	20.41	16.9	37.31	7.0	5.4E-07
3	43.5114	6.48	30.61	16.9	47.51	7.0	5.4E-07
4	29.0076	4.83	20.41	16.9	37.31	6.6	5.1E-07
5	14.5038	2.93	10.20	16.9	27.10	5.5	4.3E-07

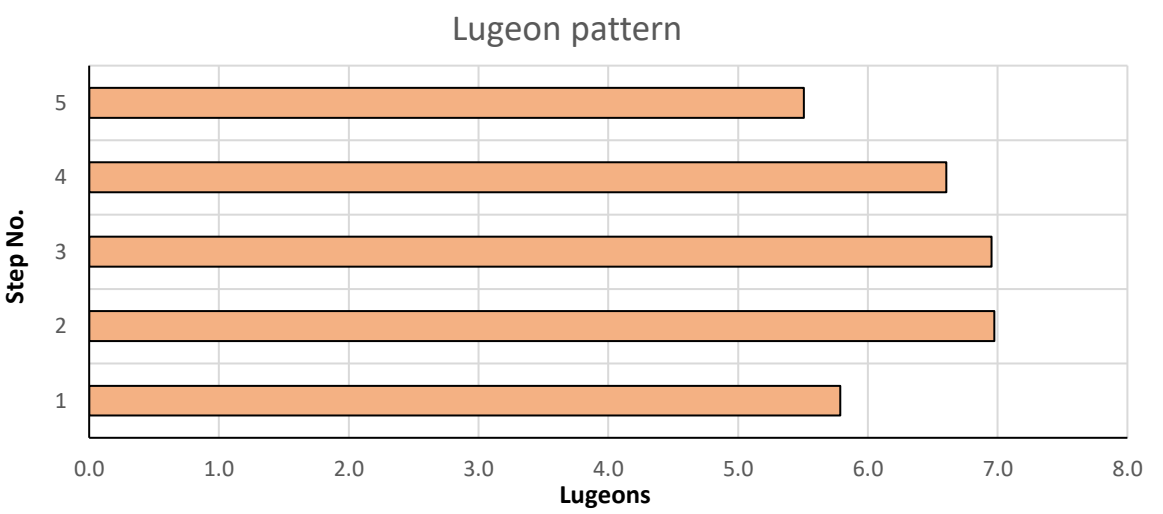

Lugeon pattern indicative of dilation; Lugeon Value avewrage (P1-P5) = 6.4
Characteristic Permeability 4.96E-07 ms^{-1}

Lugeon Value	Conductivity classification	Rock discontinuity condition
<1	Very low	Very tight
1-5	Low	Tight
5-15	Moderate	Few partly open
15-50	Medium	Some open
50-100	High	Many open
>100	Very high	Open closely spaced or voids

Quiñones-Rozo, 2010

(BS EN 1997-1:2004; BS EN ISO 22282-3:2012)

APPENDIX 3F

SPECIALIST IN-SITU TEST RESULTS

Project: Water Supply Project Eastern and Midlands Region Ground Investigation Lot 1

Pressuremeter Testing Factual Report

Client: Priority Geotechnical Ltd

Contract No.: P1210103

Issue	Date	Description	Prepared	Checked	Approved
01	19/07/2022	Final	JH	JH	RC

Date: 19th July 2022
Our Ref: P1210103

Hastings Innovation Centre
Highfield Drive
St Leonards on Sea
East Sussex TN38 9UH

Priority Geotechnical Ltd
Unit 12 Owenacurra Business Park,
Midleton,
Co Cork

Attention: James McSweeney

Pressuremeter testing at
Water Supply Project Eastern and Midlands Region Ground Investigation Lot 1

We have pleasure in providing a digital copy of our report for the above project.

We hope that you are satisfied with the performance of our staff, equipment and reporting on this project. If you should have any queries about any aspect of the works carried out, please do not hesitate to contact us. We look forward to being of service to you in the future.

Yours faithfully,
In Situ Site Investigation Limited

Darren Ward
Director

CONTENTS

CONTENTS…. 3
ABBREVIATIONS 4
1.0 INTRODUCTION 5
2.0 FIELDWORK 6
2.1 General…. 6
2.2 High Pressure Dilatometer (HPD) 7
2.3 Reaming Pressuremeter (RPM) 8
2.4 HPD Testing Procedure 9
2.5 RPM Testing Procedure 9
3.0 TEST INTERPRETATION 10
3.1 Introduction 10
3.2 Description of Material Tested 10
3.3 Cavity Reference Pressure 10
3.4 Shear Modulus 11
3.5 Strength… 12
3.6 Summary of Results 13
4.0 REFERENCES 14
APPENDIX A…..15
APPENDIX B…..162

ABBREVIATIONS

Pressuremeter types	
HPD	High pressure dilatometer
SBP	Self-boring pressuremeter
RPM	Reaming pressuremeter

In situ horizontal stress (σho)	
p_o	Cavity reference pressure
$\sigma ho_{(M\&R)}$	In situ horizonal stress from Marsland & Randolph (1977) analysis (where $P_{yield} = P_L - S_u$)
$\sigma ho_{(LO)}$	In situ horizonal stress from lift-off analysis (SBP)
$\sigma ho_{(H\&W)}$	In situ horizonal stress from unloading curve (Houlsby & Withers, 1988; RPM)
$\sigma ho_{(CM)}$	In situ horizonal stress from curve modelling (Whittle, 1999; SBP)

Undrained shear strength (kPa)	
$S_{u\ (loading)}$	Shear strength from loading curve, via Gibson & Anderson (1961) analysis
$S_{u\ (M\&R)}$	Shear strength from Marsland & Randolph (1977) analysis (where $S_u = P_{yield} - P_L$)
$S_{u\ (unloading)}$	Shear strength from unloading curve, via Jefferies (1988) analysis (RPM & SBP)
$S_{u\ (H\&W)}$	Shear strength from unloading curve, via Houlsby & Withers (1988) analysis (RPM)
P_L	Limit pressure via Gibson & Anderson (1961) analysis
$P_{L\ (H\&W)}$	Limit pressure via Houlsby & Withers (1988) analysis (RPM)

Shear modulus parameters	
G_i	Initial shear modulus (MPa) derived from steep linear section of loading path, prior to yield
G_{ur}	Shear modulus (MPa) derived from unload-reload loop
ε_c	Cavity strain range over the unload-reload loop
β	Exponent of elasticity, after Bolton & Whittle (1999), where 1 is linear elastic
α	Shear stress constant (MPa), after Bolton & Whittle (1999)

Other	
P_{max}	Maximum test pressure reached prior to instrument unloading (MPa)
P_{yield}	Pressure at which material yield is assessed, defined as end of linear loading curve

1.0 INTRODUCTION

1.1 Site Details

At the request of Priority Geotechnical Ltd, In Situ Site Investigation Limited (In Situ S.I. carried out pressuremeter testing as part of the Water Supply Project – Eastern and Midlands Region project. The works form part of the proposed scheme to transport water from the Parteen Basin in North Tipperary to Peamount Reservoir in West Dublin.

The project was split into three lots, with this report presenting pressuremeter testing carried out on Lot 1. Testing was centred around the Water Treatment Plant Site to the northeast of Limerick city centre.

The pressuremeter testing was attempted in seven boreholes. The fieldwork was carried out on site from 5th to 20th October 2021.

This report presents the factual records of the pressuremeter testing, together with an interpretation of the test results to derive material parameters. Further specific details relating to the ground investigation, i.e., borehole locations and exploratory hole logs, are provided in the Priority Geotechnical Ltd report, Project No. P21060.

2.0 FIELDWORK

2.1 General

Sixteen pressuremeter tests were carried out in boreholes constructed using cable percussion boring and rotary drilling rigs, operated by Priority Geotechnical Ltd. The tests were carried out using a high-pressure dilatometer (HPD) and a reaming pressuremeter (RPM). The testing was conducted in general accordance with BS EN ISO 22476-5 (2012) and BS 5930 (2020). The test depths were scheduled by the Client. A summary table of the tests is presented below.

Table 2.1. *Summary of pressuremeter tests.*

Borehole Reference	Test Reference	Date	Test Depth	Probe	Operator	Remarks
WTP-BH010	T01	20/10/2021	3.50	Kylie (HPD06)	D Cooper	Test pocket cored using water flush
	T02	20/10/2021	8.00	Kylie (HPD06)	D Cooper	Test pocket cored using water flush
	T03	20/10/2021	12.50	Kylie (HPD06)	D Cooper	Test pocket cored using water flush
WTP-BH045	T01	13/10/2021	6.40	Kylie (HPD06)	D Cooper	Test pocket cored using water flush
	T02	14/10/2021	14.50	Kylie (HPD06)	D Cooper	Test pocket cored using water flush. Gas box flow issue noted
WTP-BH051	T01	17/10/2021	8.00	Kylie (HPD06)	D Cooper	Test pocket cored using water flush. oversize pocket, no test
	T02	17/10/2021	10.50	Kylie (HPD06)	D Cooper	Test pocket cored using water flush
WTP-BH064	T01	08/10/2021	10.00	Kylie (HPD06)	D Bowns	Test pocket cored using water flush
WTP-BH073	T01	05/10/2021	9.00	Kylie (HPD06)	D Cooper	Test pocket cored using air mist flush
	T02	05/10/2021	11.00	Kylie (HPD06)	D Cooper	Test pocket cored using air mist flush
	T03	06/10/2021	14.00	Kylie (HPD06)	D Cooper	Test pocket cored using water flush

Borehole Reference	Test Reference	Date	Test Depth	Probe	Operator	Remarks
WTP-BH075	T01	06/10/2021	6.50	Felicity (RPM01)	D Cooper	Test pocket created using extended SPT test
WTP-BH080	T01	10/10/2021	7.30	Kylie (HPD06)	D Bowns	Test pocket cored using water flush
	T02	10/10/2021	10.00	Kylie (HPD06)	D Bowns	Test pocket cored using water flush
	T03	11/10/2021	14.80	Kylie (HPD06)	D Cooper	Test pocket cored using water flush
	T04	11/10/2021	18.40	Kylie (HPD06)	D Cooper	Test pocket cored using water flush

2.2 High Pressure Dilatometer (HPD)

The HPD is a cylindrical 95mm diameter probe which is inserted into a cored 99 diameter test pocket, drilled using a T6-H core barrel. The HPD is therefore termed a pre-bored type instrument. The probe, approximately 1.5m in length, has a central section which is covered by a rubber membrane. Pressure applied to the inside of the instrument, via compressed air, forces the membrane to expand against the test pocket wall. The radial displacement of the inside boundary of the membrane is measured at six points equally distributed around the centre of the expanding section, by free moving arms. This displacement, and the pressure necessary to cause the movement, is continuously monitored by transducers contained within the instrument. The HPD is linked to the ground surface via a combined pressure hose and electrical power/communication umbilical cable which connects the instrument to the pressure source and readout unit.

Analogue to digital conversion of the displacement and pressure transducers is carried out within the pressuremeter electronics package. The pressuremeter output comprises a multiplexed signal which connects through the pressuremeter interface unit to the USB port of a laptop computer. Software, supplied by Cambridge Insitu Ltd, is used to record the data, convert the received signals to engineering units (using the pressure and displacement transducer calibrations) and display these in real time on the laptop computer during testing to allow control of the test by the operator. Plotting these readings of displacement against pressure produces a loading curve for the material being tested. A number of mathematical analyses are applied to translate this loading curve into material strength and stiffness parameters.

The testing on this project was undertaken using probes manufactured by Cambridge Insitu Ltd. Details of the instruments are provided below. Corrections measured for membrane stiffness (essentially resistance to inflation in air were carried out during the testing program.

2.3 Reaming Pressuremeter (RPM)

The RPM is a cylindrical 47mm diameter probe which is placed into a pre-drilled pocket. The RPM is termed a full displacement type instrument. The probe, approximately 0.60m in length, has a central section which is covered by a rubber membrane. Pressure applied to the inside of the instrument, via compressed air, forces the membrane to expand against the test pocket wall. The radial displacement of the inside boundary of the membrane is measured at three points equally distributed around the centre of the expanding section, by free moving arms. This displacement, and the pressure necessary to cause the movement, is continuously monitored by transducers contained within the instrument. The RPM is linked to the ground surface via a combined pressure hose and electrical power/communication umbilical cable which connects the instrument to the pressure source and readout unit.

Analogue to digital conversion of the displacement and pressure transducers is carried out within the pressuremeter electronics package. The pressuremeter output comprises a multiplexed signal which connects through the pressuremeter interface unit to the USB port of a laptop computer. Software, supplied by Cambridge Insitu Limited, is used to record the data, convert the received signals to engineering units (using the pressure and displacement transducer calibrations and display these in real time on the laptop computer during testing to allow control of the test by the operator.

The testing on this project was undertaken using probes manufactured by Cambridge Insitu Limited. Corrections measured for membrane stiffness (essentially resistance to inflation in air were carried out during the testing programme.

Table 2.2. *Pressuremeter instrument details.*

Instrument	Diameter (mm)	Pressure Capacity (MPa)	Displacement Measurement	ID & Serial No.
HPD	95	20	6 arms at 60° 3 opposite pairs	Kylie (HPD06)
RPM	47	10	3 arms at 120°	Felicity (RPM01)

2.4 HPD Testing Procedure

The boreholes were constructed using a rotary drilling rig by conventional rotary coring at nominal 146mm diameter, using water flush, to approximately 1.5m above the scheduled pressuremeter test depth. A 2 to 3m long section was then drilled using a T6-H size core barrel to provide a test pocket of nominal diameter 99.2mm. The HPD was inserted into the test pocket as soon as practicably possible using 2⅜ API drill rods, lowered in via the drilling rig winch.

The pressuremeter tests were carried out in a stress-controlled manner using a manually operated gas control box to pressurise the HPD at an appropriate rate for the ground conditions. During the tests a number of unload-reload loops were performed. Before carrying out the loops, a short holding period was maintained to allow reduction of creep on the ground. The loading was continued until either the ground had failed, maximum arm displacement had occurred, or if at lower pressure, expansion around the probe was uneven, such that in the opinion of the operator, continuation of the loading would result in risk of damage to the probe. Upon unloading and deflation of the membrane, the instrument was withdrawn from the tested section and recovered back to the ground surface. The boreholes were then advanced to the next specified test depth and the sequence repeated, until the testing program was completed.

2.5 RPM Testing Procedure

The borehole was constructed using a cable percussion boring rig with 8” & 6” casing. The RPM testing was carried out in natural superficial deposits with the borehole being advanced to approximately 0.4m above the scheduled pressuremeter test depth. A 0.8m long section was then created using an SPT split spoon, with a nominal diameter of 51mm. The RPM was inserted into the test pocket as soon as practicably possible using the drill rods, on the cable of the drilling rig.

The pressuremeter tests were carried out in a stress controlled manner using a manually operated gas control box to pressurise the RPM at an appropriate rate for the ground conditions. During the tests a number of unload-reload loops were performed. Before carrying out the loops a short holding period was maintained to allow reduction of creep on the ground.

The loading was continued until either the strain or pressure capacity of the RPM was approached (typically 60%), or if at lower pressure, expansion around the probe was uneven such that in the opinion of the operator, continuation of the loading would result in risk of damage to the probe via a membrane burst. Upon unloading and deflation of the membrane, the RPM was recovered back to the ground surface.

3.0 TEST INTERPRETATION

3.1 Introduction

The pressure / cavity strain curve has been analysed to determine various material parameters, as appropriate, including:

Cavity reference pressure	p_o
Initial shear modulus	G_i
Yield	P_{yield}
Unload-reload shear modulus	G_{ur}
Undrained shear strength	s_u
Limit Pressure	P_L

The analysis methodologies used have followed the industry accepted practice for interpretation of pressuremeter tests (e.g., Clarke, 1996; Mair & Wood, 1987). The nature of the material tested can result in some limitations in the application and appropriateness of the interpretation methods. Any such limitations, if present, are discussed below and should be considered when selecting material parameters for engineering design purposes.

3.2 Description of Material Tested

An indication of the geology at the depth of each test completed is provided on the plots in Appendix A. The ground conditions encountered in the boreholes typically comprised brown, slightly sandy slightly gravelly CLAY. For more detail refer to the Priority Geotechnical Ltd report, Project No. P21060.

3.3 Cavity Reference Pressure

The act of drilling into undisturbed ground relieves the in situ horizontal stress, which is then effectively restored as the instrument membrane is initially pressurised. During this initial loading, a linear pressure / displacement response is anticipated as the pressure is increased and then exceeds the cavity reference pressure. With the HPD instrument, the direct correlation between the cavity reference pressure and in situ horizontal stress is problematic and should be treated with caution. This is due to the large potential for disturbance during test pocket formation and probable relaxation or stress relief of the ground following drilling of the open test pocket.

Marsland and Randolph (1977) proposed that in the vicinity of in situ horizontal stress, soil behaves elastically and therefore the initial loading curve is linear. This elastic behaviour will cease when the undrained shear strength of the soil in the cavity wall is reached, and hence the loading curve will then begin to curve away from linearity. The point at which the loading curve becomes non-linear (or the onset of yield, P_{yield}), represents the in situ horizontal stress plus the undrained shear strength at this point:

$$P_{yield} = \sigma_{ho} + s_u.$$

The tests performed at the site were in CLAY. The analysis method used to determine the undrained shear strength assumes the material is a perfectly elastic prior to failure and perfectly plastic post failure.

3.4 Shear Modulus

A pressuremeter test, in an elastic, perfectly plastic material, imparts a pure shear failure, hence it is normal to report shear modulus in preference to an elastic modulus. Shear modulus is determined from the initial loading curve, and from unload reload loops, performed at intervals during the test progression. The relationship used to determine shear modulus (G) is below, where ε_c is the cavity strain range:

$$G = \frac{1}{2}\frac{dp}{d\varepsilon c}$$

Note is made that often in clays and sands some hysteresis is generally evident, and it is possible to determine a secant shear modulus from the reloading portion of an unload reload loop. A high degree of consistency is often possible when plotting secant shear modulus results from individual tests. This may be further extended to a series of tests in a geological formation by normalising via undrained shear strength, or in situ stress. The various plots for both initial loading shear modulus (G_i) and the shear modulus derived from unload reload loops (G_{ur}) are presented graphically in the test results.

Individual unload reload loops can also be analysed to determine small strain stiffness parameters. This is achieved by taking a secant modulus from the base of the loop, to the individual points on the reloading curve. Plotting the cavity strain range against modulus, gives an indication of how stiffness varies with strain. Further, a Bolton and Whittle (1999) analysis can be performed to investigate the non-linear elastic / plastic behaviour.

The secant modulus (G) can be converted to an undrained elastic (Youngs) modulus (E_u) by use of the following relationship:

$$E_u = 2.G(1 + \upsilon) \qquad \text{Where } \upsilon = \text{Poisson's ratio}$$

The Poisson's ratio can be either undrained (υ_u) or drained (υ'). For undrained elastic soil (clay) a υ_u value of 0.5 can be taken. For drained conditions in any soil, the value of υ' is typically 0.1 to 0.3. The Poisson's ratio for weak rocks is also generally taken as 0.1 to 0.3, with the difference between drained or undrained behaviour being relatively insignificant (Mair and Wood, 1987).

Plots of calculated secant modulus values at varying shear strain % are provided within the analysis results. It is noted that any user of this analysis should satisfy themselves that it is appropriate to the material tested.

3.5 Strength

Undrained shear strength has been determined using Gibson and Anderson (1961) for the loading portion of the test curve. This is the generally accepted method for the determination of strength and are based on the assumption of an elastic - perfectly plastic material. The analysis of Gibson and Anderson (1961) also provides a Limit Pressure (P_L). This is a limiting pressure defined as the pressure at which the change in volume (ΔV) divided by the current volume (V) is equal to one. While this is not achieved in practice, it can be determined by extrapolation. Note is also made that the definition of P_L is different to that associated with a Ménard Limit Pressure, and the two should not be interchanged.

In those tests using the RPM, the undrained shear strength analysis of Jefferies (1988) was attempted, although in it generally provides lower values than other methods. This method is based on contraction of the instrument during unloading, and is more applicable to plastic cohesive material, where in theory the instrument is often in direct contact with the tested material during both the loading and unloading phases of the test. A further method for assessing shear strength with the RPM instrument is that of Houlsby and Withers (1988). Their approach, formulated for tests in plastic clay, is similar to the method of Jefferies (1988), in that it uses the post-yield and unload path to provide shear strength and limit pressure evaluation, which is also linked with an assessment of the in situ horizontal stress.

3.6 Summary of Results

Summary tables of the analysis results for each borehole location are presented in Appendix A, followed by the individual full graphical analyses for the tests completed.

4.0 REFERENCES

Bolton, M.D. & Whittle, R.W. (1999) A non-linear elastic/perfectly plastic analysis for plane strain undrained expansion tests. *Géotechnique*, Vol. 49, No. 1, pp. 133-141.

BS EN ISO 22476-5 (2012) Geotechnical investigation and testing - Field testing. Part 5: Flexible dilatometer test. British Standards Institution.

BS 5930 (2020) Code of practice for site investigations. British Standards Institution.

Clarke, B.G. (1996) Pressuremeters in geotechnical design. London: Blackie Academic and Professional.

Gibson, R.E. & Anderson, W.F. (1961) In situ measurement of soil properties with the pressuremeter. *Civil Engineering and Public Works Review*, Vol. 56, No. 658 May, pp. 615-618.

Houlsby, G.T. & Withers, N.J. (1988). Analysis of the cone pressuremeter test in clay. *Géotechnique*, Vol. 38, No. 4, pp. 575 – 587.

Jefferies, M.G. (1988) Determination of horizontal geostatic stress in clay with self-bored pressuremeter. Canadian Geotechnical Journal, 25, No. 3, pp. 63-80.

Mair, R.J. & Wood, D.M. (1987) Pressuremeter testing: methods and interpretation. CIRIA Ground Engineering Report: In-situ Testing. London.

Marsland, A. & Randolph, M.F. (1977) Comparison of the results from pressuremeter tests and large in situ plate tests in London Clay. *Géotechnique*, Vol. 27, No. 2, pp. 217-243.

APPENDIX A

Test Data Analysis

Description	Figure No.
Pressuremeter Results Summary	All Boreholes
Pressuremeter Shear Modulus Plot & Undrained Shear Strength Plot	Figure 1
Pressuremeter In Situ Horizontal Stress, Yield & Maximum Pressure Plot	Figure 2
Pressuremeter Test Analysis	
WTP-BH010	T01 – T03
WTP-BH045	T01 & T02
WTP-BH051	T01 & T02
WTP-BH064	T01
WTP-BH073	T01 – T03
WTP-BH075	T01
WTP-BH080	T01 – T04

Pressuremeter Shear Modulus & Undrained Shear Strength Plot

IN SITU SITE INVESTIGATION

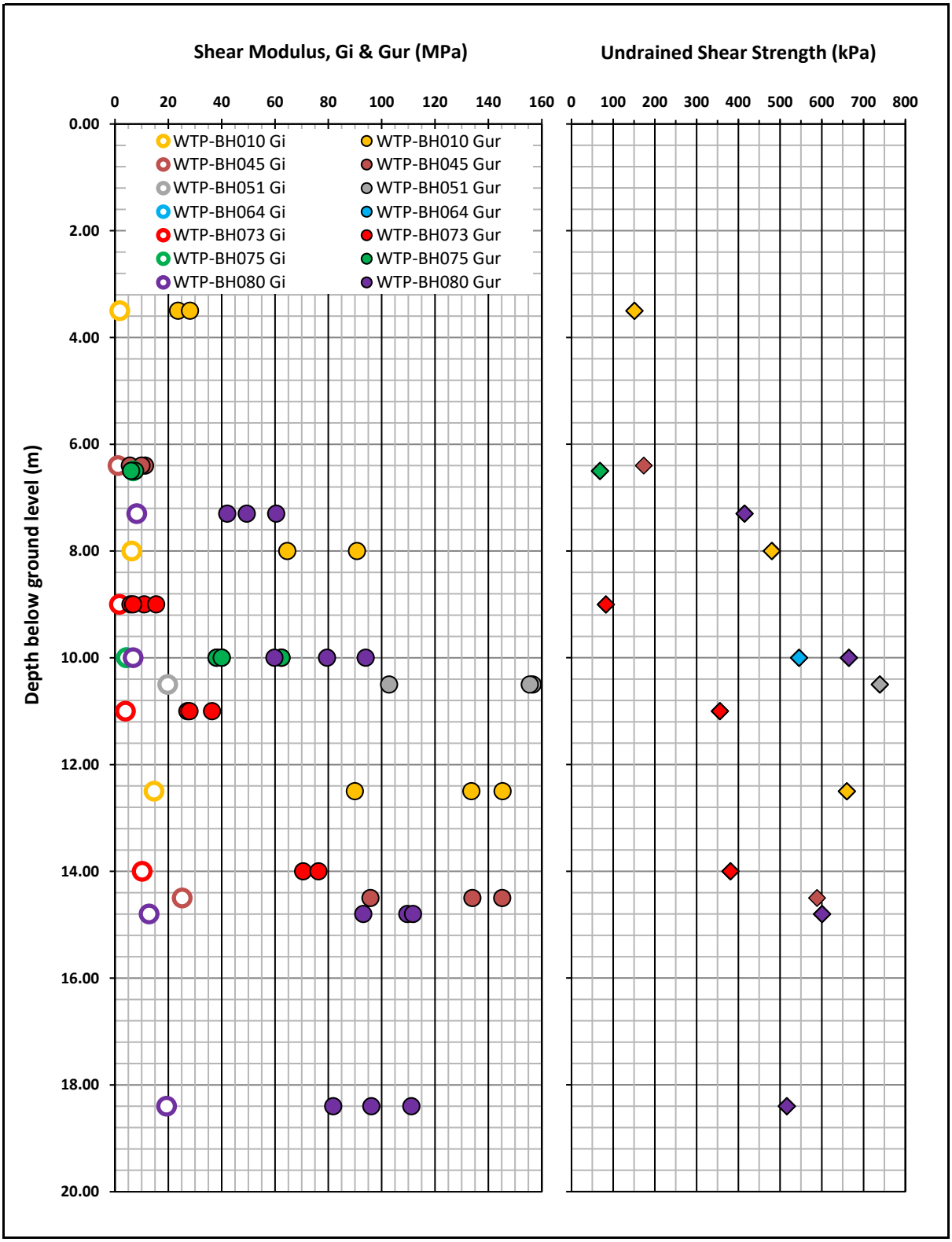

Project	Water Supply Project GI Lot 1	**Figure No.**	**1**
Client	Priority Geotechnical Ltd		
Project No.	P1210103		

Pressuremeter Cavity Reference Pressure, Yield & Maximum Test Pressure Plot

IN SITU SITE INVESTIGATION

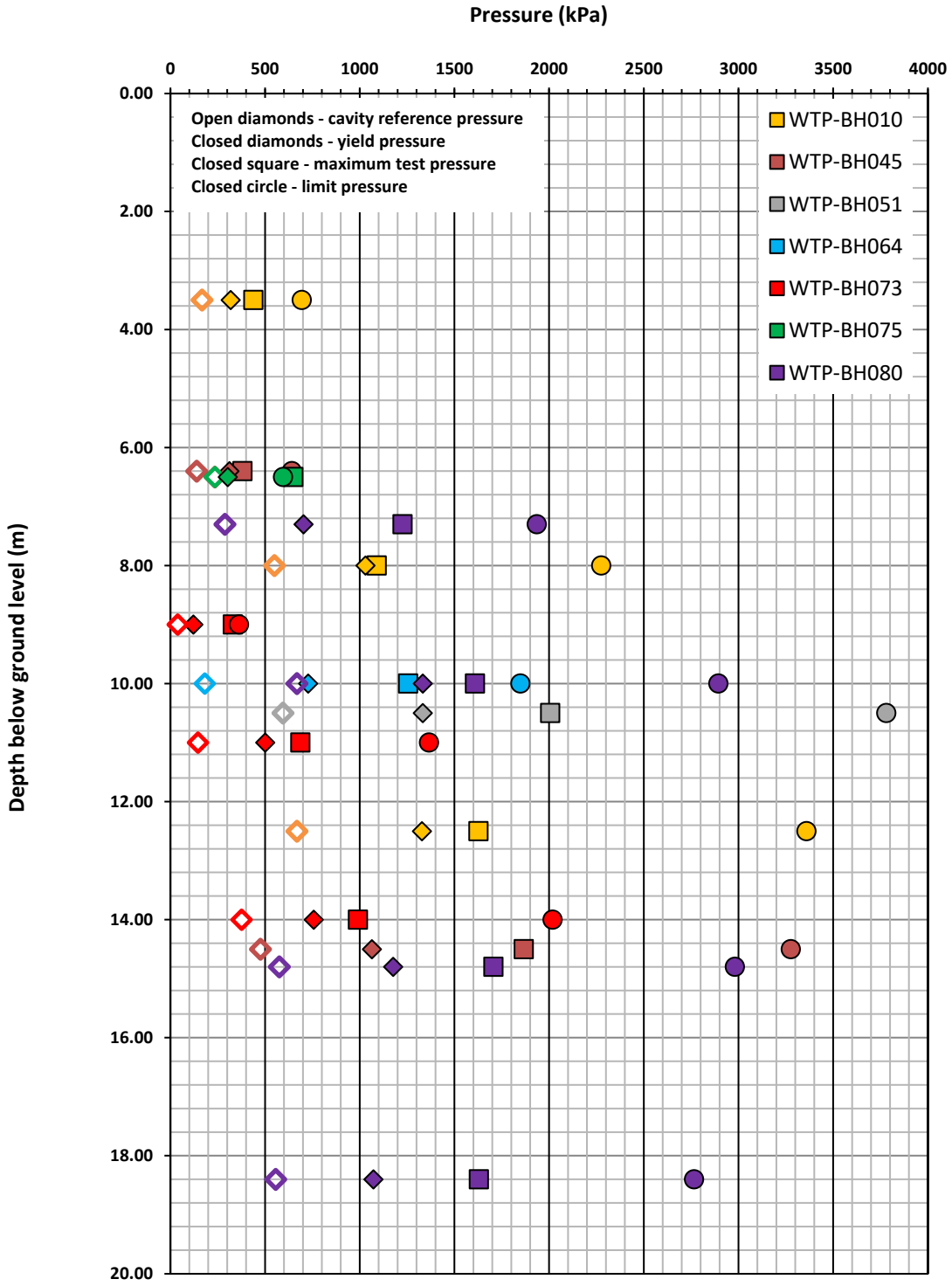

Project	Water Supply Project GI Lot 1	**Figure No.**	**2**
Client	Priority Geotechnical Ltd		
Project No.	P1210103		

Pressuremeter Results Summary

IN SITU
SITE INVESTIGATION

Project	Water Supply Project GI Lot 1
Client	Priority Geotechnical Ltd
Project No.	P1210103
Table No.	WTP-BH010

Test ID	Depth (m)	Material description from borehole log	Max. test pressure (kPa)	po (kPa)	Undrained strength (kPa)			G_i (MPa)	Loop No.	G_{ur} (MPa)	e_c (%)	Non linear stiffness		Secant shear modulus			
					$S_{u\ (M\&R)}$	$S_{u\ (loading)}$	P_L					α (MPa)	β	Shear strain 1%	0.1%	0.01%	0.001%
WTP-BH010																	
1	3.50	as below	439	167	151	151	694	2	1	24	0.163	2.890	0.697	12	23	47	95
									2	28	0.167	4.011	0.715	15	29	55	106
2	8.00	as below	1090	550	480	480	2275	6	1	65	0.116	11.375	0.754	35	62	110	194
									2	91	0.140	16.789	0.758	51	89	155	271
3	12.50	Brown, slightly sandy slightly gravelly CLAY. Sand is fine to coarse. Gravel is fine to coarse, sub-angular to subrounded. TLs	1627	668	660	660	3359	15	1	90	0.106	12.588	0.728	44	82	154	287
									2	134	0.118	20.319	0.733	70	129	238	441
									3	145	0.102	19.409	0.728	68	127	239	447

Pressuremeter Results Summary

IN SITU
SITE INVESTIGATION

Project	Water Supply Project GI Lot 1
Client	Priority Geotechnical Ltd
Project No.	P1210103
Table No.	WTP-BH045

Test ID	Depth (m)	Material description from borehole log	Max. test pressure (kPa)	po (kPa)	Undrained strength (kPa)			G_i (MPa)	Loop No.	G_{ur} (MPa)	e_c (%)	Non linear stiffness		Secant shear modulus			
					$S_{u\ (M\&R)}$	$S_{u\ (loading)}$	P_L					α (MPa)	β	Shear strain 1%	0.1%	0.01%	0.001%
WTP-BH045																	
1	6.40	Brown, slightly sandy slightly gravelly CLAY with low cobble content. Sand is fine to coarse. Gravel is fine to coarse, sub-angular to sub-rounded, Limestone lithology. TLs	381	139	173	173	642	1	1	6	0.538	0.815	0.671	4	8	17	36
									2	11	0.294	1.812	0.709	7	14	27	52
									3	10	0.424	1.510	0.699	6	12	24	48
2	14.50	Brown, slightly sandy slightly gravelly CLAY. Sand is fine to coarse. Gravel is fine to coarse, sub-angular to subrounded, Limestone lithology. TLs	1866	476	588	588	3276	25	1	145	0.107	30.417	0.778	85	141	235	392
									2	134	0.119	24.794	0.763	74	127	220	379
									3	96	0.295	17.367	0.737	58	107	195	358

Pressuremeter Results Summary

IN SITU
SITE INVESTIGATION

Project	Water Supply Project GI Lot 1
Client	Priority Geotechnical Ltd
Project No.	P1210103
Table No.	WTP-BH051

Test ID	Depth (m)	Material description from borehole log	Max. test pressure (kPa)	po (kPa)	Undrained strength (kPa)			G_i (MPa)	Loop No.	G_{ur} (MPa)	e_c (%)	Non linear stiffness		Secant shear modulus			
					$S_{u\ (M\&R)}$	$S_{u\ (loading)}$	P_L					α (MPa)	β	Shear strain 1%	0.1%	0.01%	0.001%
WTP-BH051																	
1	8.00	Grey brown, GRAVEL with low cobble content. Gravel is fine to coarse, subangular to sub-rounded, Limestone lithology. TLs	Terminated due to an oversize test pocket.														
2	10.50	Brown, slightly sandy slightly gravelly CLAY. Sand is fine to coarse. Gravel is fine to coarse, sub-angular, Limestone lithology. TLs	2006	594	739	739	3781	20	1	103	0.092	21.736	0.788	58	94	153	250
									2	157	0.098	25.108	0.749	80	142	253	452
									3	156	0.135	28.163	0.755	87	153	269	473

Pressuremeter Results Summary

IN SITU
SITE INVESTIGATION

Project	Water Supply Project GI Lot 1
Client	Priority Geotechnical Ltd
Project No.	P1210103
Table No.	WTP-BH064

Test ID	Depth (m)	Material description from borehole log	Max. test pressure (kPa)	po (kPa)	Undrained strength (kPa)			G_i (MPa)	Loop No.	G_{ur} (MPa)	e_c (%)	Non linear stiffness		Secant shear modulus			
					$S_{u\ (M\&R)}$	$S_{u\ (loading)}$	P_L					α (MPa)	β	Shear strain 1%	0.1%	0.01%	0.001%
WTP-BH064																	
1	10.00	Light brown, slightly sandy slightly gravelly CLAY with low cobble content. Sand is fine to coarse. Gravel is fine to coarse, subangular to sub-rounded, Limestone lithology.	1256	182	545	545	1849	4	1	38	0.352	5.951	0.697	24	48	97	194
									2	62	0.224	8.651	0.704	34	67	132	262
									3	40	0.654	6.089	0.684	26	54	112	232

Pressuremeter Results Summary

IN SITU
SITE INVESTIGATION

Project	Water Supply Project GI Lot 1
Client	Priority Geotechnical Ltd
Project No.	P1210103
Table No.	WTP-BH073

Test ID	Depth (m)	Material description from borehole log	Max. test pressure (kPa)	po (kPa)	Undrained strength (kPa)			G_i (MPa)	Loop No.	G_{ur} (MPa)	e_c (%)	Non linear stiffness		Secant shear modulus			
					$S_{u\ (M\&R)}$	$S_{u\ (loading)}$	P_L					α (MPa)	β	Shear strain 1%	0.1%	0.01%	0.001%
WTP-BH073																	
1	9.00	Brown, slightly sandy slightly gravelly CLAY. Sand is fine to coarse. Gravel is fine to coarse, sub-angular to sub-rounded, Limestone lithology.	330	39	82	82	362	2	1	6	0.591	1.022	0.693	4	9	17	35
									2	11	0.239	1.434	0.697	6	12	23	47
									3	15	0.225	2.131	0.718	8	15	29	55
									4	7	0.779	1.019	0.669	5	10	21	46
2	11.00	as above	687	145	356	356	1366	4	1	27	0.203	3.736	0.700	15	30	59	118
									2	36	0.160	5.097	0.718	19	36	69	131
									3	28	0.366	5.268	0.719	19	37	70	134
3	14.00	as above	991	376	381	381	2019	10	1	71	0.081	9.810	0.741	32	59	107	194
									2	76	0.168	16.404	0.769	47	81	137	234

Pressuremeter Results Summary

IN SITU
SITE INVESTIGATION

Project	Water Supply Project GI Lot 1
Client	Priority Geotechnical Ltd
Project No.	P1210103
Table No.	WTP-BH075

Test ID	Depth (m)	Material description from borehole log	Max. test pressure (kPa)	po (kPa)	Undrained strength ($S_{u\ (M\&R)}$, $S_{u\ (loading)}$, P_L, $S_{u\ (unloading)}$) (kPa)				Undrained strength (Houlsby & Withers, 1988) ($S_{u\ (H\&W)}$, $P_{L\ (H\&W)}$, $s_{ho\ (H\&W)}$) (kPa)			G_i (MPa)	Loop No.	G_{ur} (MPa)	e_c (%)	Non linear stiffness		Secant shear modulus			
																α (MPa)	β	Shear strain 1%	0.1%	0.01%	0.001%
WTP-BH075																					
1	6.50	Stiff, brown, slightly sandy slightly gravelly CLAY with low cobble content. Sand is fine to coarse. Gravel is fine to coarse, sub-angular to sub-rounded, Limestone lithology. TLs	650	235	68	68	595	56	68	600	330	7	1	7	0.736	0.985	0.652	5	11	24	54
													2	8	0.764	1.176	0.668	5	12	25	54
													3	6	1.390	1.082	0.660	5	11	25	54

Pressuremeter Results Summary

IN SITU
SITE INVESTIGATION

Project	Water Supply Project GI Lot 1
Client	Priority Geotechnical Ltd
Project No.	P1210103
Table No.	WTP-BH080

Test ID	Depth (m)	Material description from borehole log	Max. test pressure (kPa)	po (kPa)	Undrained strength (kPa)			G_i (MPa)	Loop No.	G_{ur} (MPa)	e_c (%)	Non linear stiffness		Secant shear modulus			
					$S_{u\ (M\&R)}$	$S_{u\ (loading)}$	P_L					α (MPa)	β	Shear strain 1%	0.1%	0.01%	0.001%
WTP-BH080																	
1	7.30	Driller described: CLAY.	1226	288	415	415	1935	8	1	49	0.197	6.896	0.704	27	53	106	209
									2	60	0.212	8.816	0.709	34	66	129	251
									3	42	0.495	6.751	0.693	28	56	114	232
2	10.00	Driller described: Boulder Clay.	1609	668	665	665	2894	7	1	60	0.189	12.642	0.768	37	63	107	183
									2	80	0.172	18.875	0.789	50	81	132	215
									3	94	0.197	24.276	0.798	62	98	156	248
3	14.80	Light brown, slightly sandy slightly gravelly CLAY with low cobble content. Sand is fine to coarse. Gravel is fine to coarse, angular to sub angular, Limestone & Sandstone lithology.	1706	576	600	600	2981	13	1	93	0.146	14.213	0.728	50	93	174	325
									2	110	0.133	18.124	0.745	59	106	190	342
									3	112	0.163	18.345	0.733	63	116	215	398
4	18.40	Light brown, slightly sandy slightly gravelly CLAY with low cobble content. Sand is fine to coarse. Gravel is fine to coarse, angular to sub angular, Limestone & Sandstone lithology.	1629	556	516	516	2765	19	1	82	0.198	14.903	0.746	48	86	155	278
									2	96	0.201	19.963	0.758	61	106	186	324
									3	111	0.164	20.206	0.754	63	111	195	345

Pressuremeter Test Overview
High Pressure Dilatometer (HPD)

IN SITU SITE INVESTIGATION

Test Date	20/10/2021		**Test No.**	1
Borehole	WTP-BH010		**Test Depth (m)**	3.50
Coordinates (m)	571851 (E)	670505 (N)	**Elevation (m)**	61.70

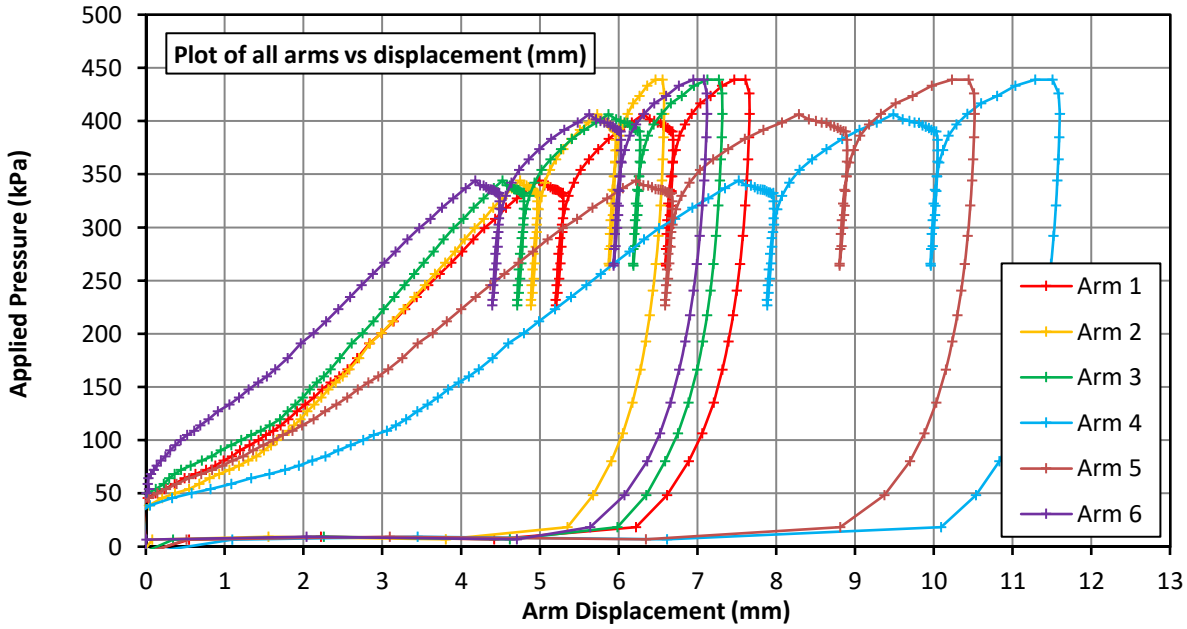

Material description from borehole log:

Brown, slightly sandy slightly gravelly CLAY. Sand is fine to coarse. Gravel is fine to coarse, sub-angular to subrounded.
TLs

Test pocket conditions:

Total core recovery:	40 %	Test pocket depth range:	
Solid core recovery:	- %	From: 2.00 m	to: 3.90 m
Rock quality designation:	- %	Flush: Water	

Test comment:

The test pocket was slightly oversize with some softened material evident from the initial arm response. The arms lifted off at 1.5 to 4.3mm. The po was estimated to be at 167kPa, with the following loading section being relatively short. Material yield was interpreted at 318kPa, with the test taken to a maximum pressure of 439kPa. Analysis of two unload reload loops provides modulus values of 23.7 to 28.2MPa. Derived undrained shear strength analysis provides a value of 151kPa.

Test details: **Instrument:** Kylie (HPD06)

			mV	mV/mm		mV	mV/MPa
Drilling method:	Rotary coring						
Casing depth:	2.00 m	Arm 1:	-2430.6	136.2	TPC A:	-2357.9	114.3
Water level:	0.00 m	Arm 2:	-2345.4	135.5	TPC B:	-2419.7	122.8
		Arm 3:	-2269.5	137.1			
Test time:		Arm 4:	-2447.8	132.3			
Start (probe in):	10:00 hrs	Arm 5:	-2334.9	130.2			
Finish (probe out):	11:30 hrs	Arm 6:	-2296.3	135.8			

Project	Water Supply Project GI Lot 1	**Figure No.**	**WTP-BH010 T01 - 01**
Client	Priority Geotechnical Ltd		
Project No.	P1200103		

Pressuremeter Test - Average Arm Plots

IN SITU SITE INVESTIGATION

Test Date	20/10/2021	**Test No.**	1
Borehole	WTP-BH010	**Test Depth (m)**	3.50

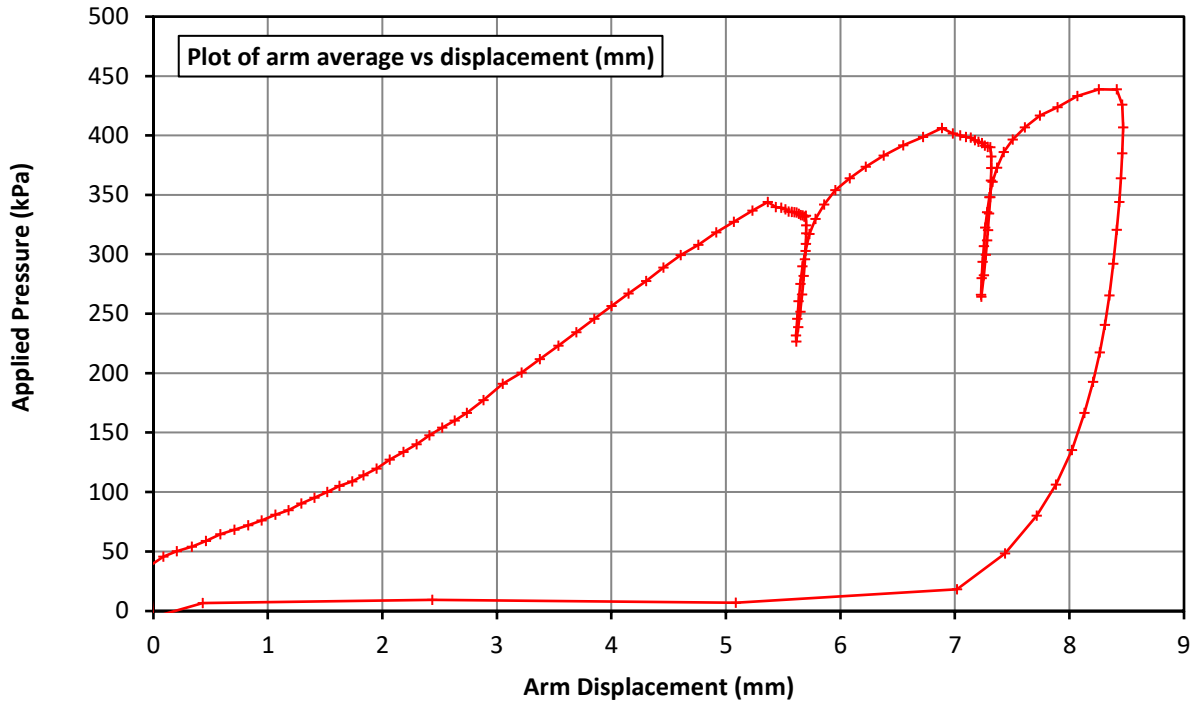

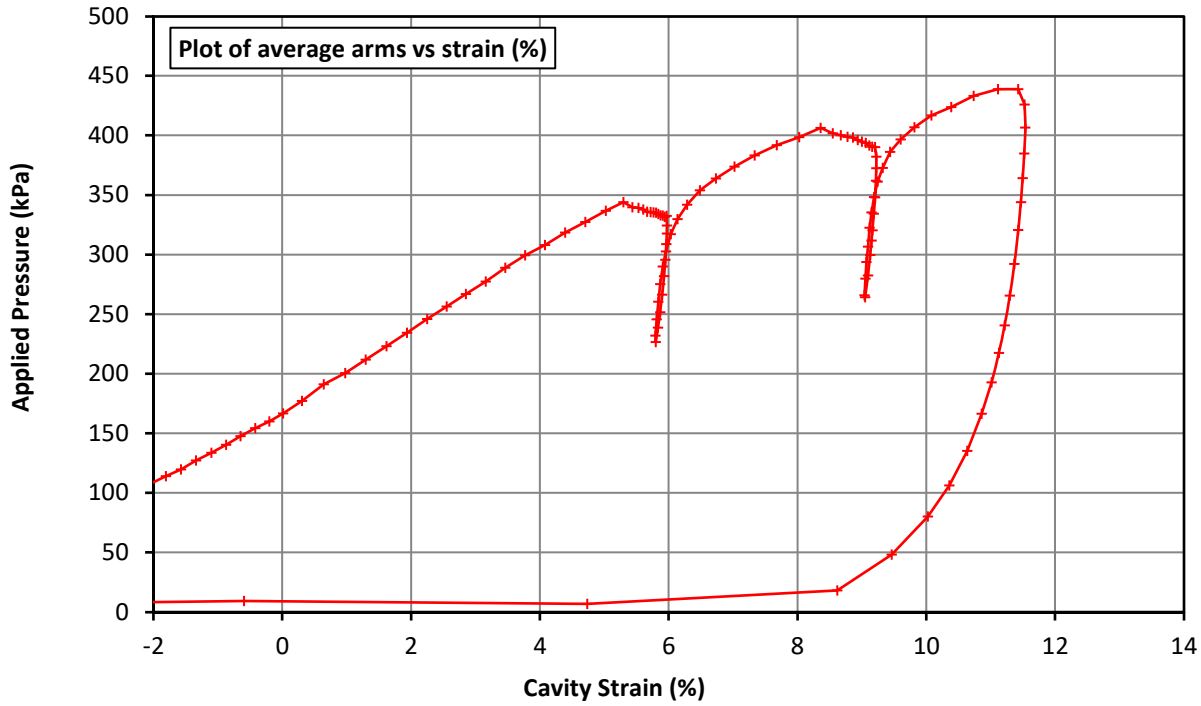

Project	Water Supply Project GI Lot 1	**Figure No.**	**WTP-BH010 T01 - 02**
Client	Priority Geotechnical Ltd		
Project No.	P1200103		

Pressuremeter Test - Arm Displacement vs Strain (%)

IN SITU SITE INVESTIGATION

Test Date	20/10/2021	**Test No.**	1
Borehole	WTP-BH010	**Test Depth (m)**	3.50

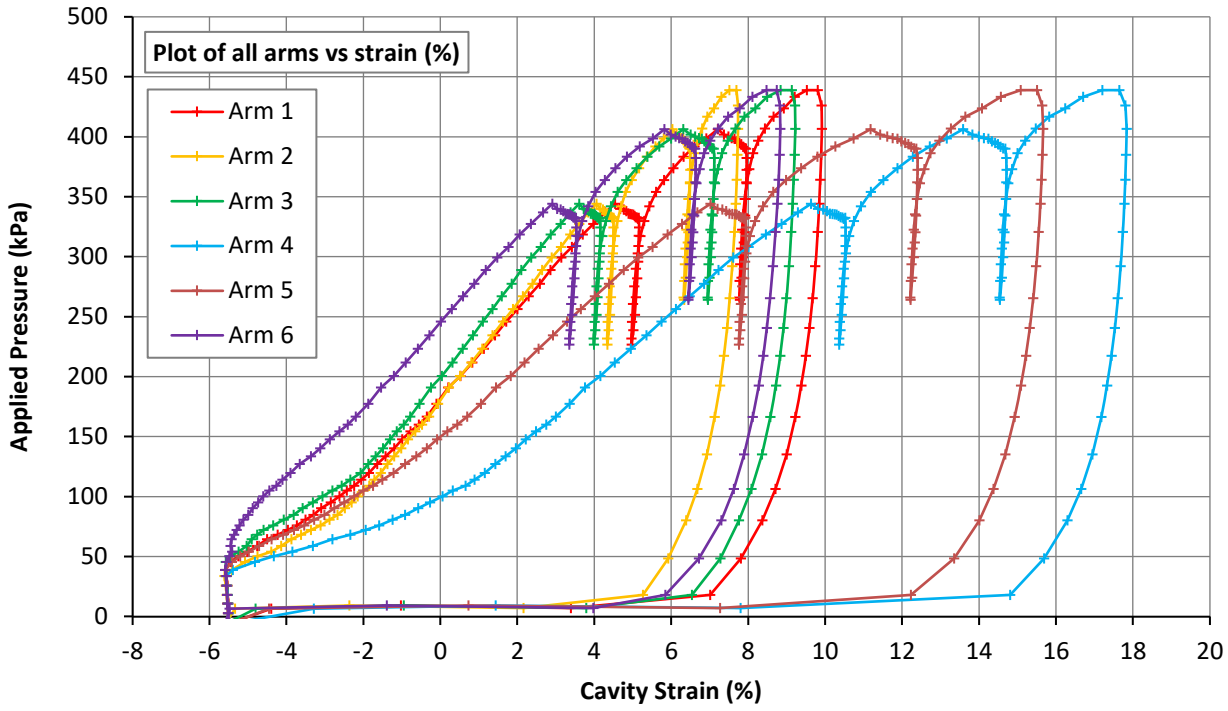

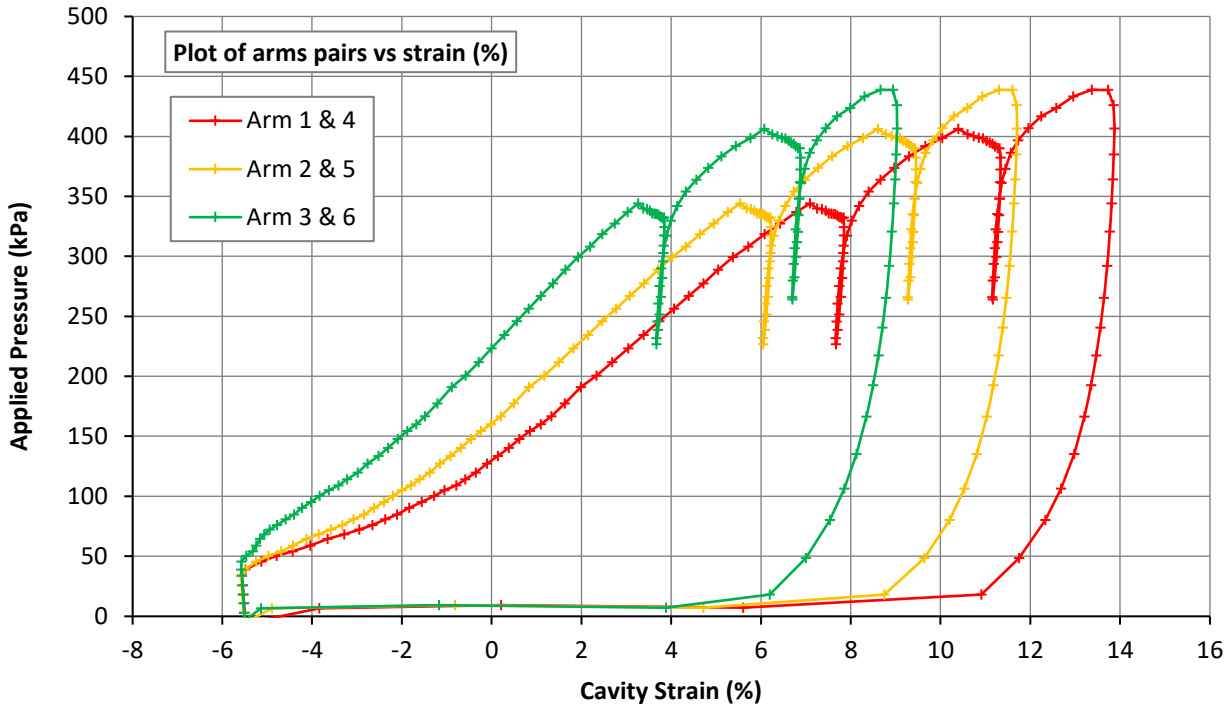

Project	Water Supply Project GI Lot 1	**Figure No.**	**WTP-BH010 T01 - 03**
Client	Priority Geotechnical Ltd		
Project No.	P1200103		

Pressuremeter Analysis - Initial Modulus & In Situ Horizontal Stress

IN SITU SITE INVESTIGATION

Test Date	20/10/2021	**Test No.**	1
Borehole	WTP-BH010	**Test Depth (m)**	3.50

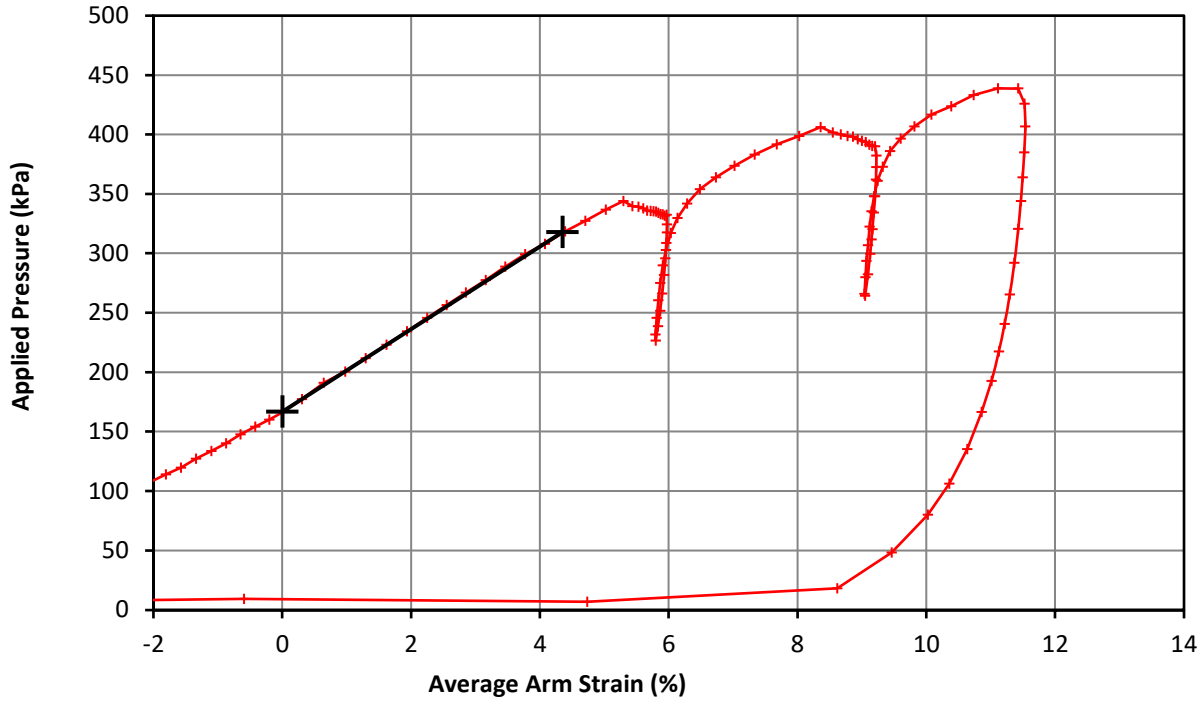

Initial Modulus	Shear Modulus	1.8 MPa

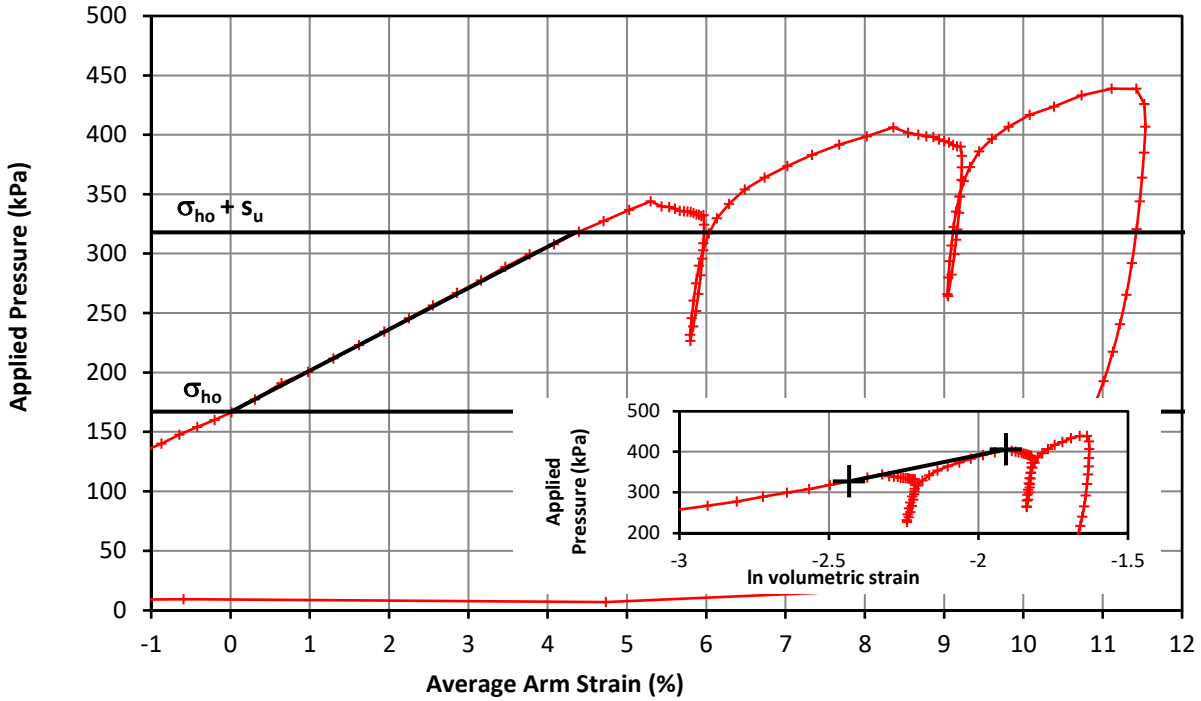

Marsland & Randolph	In situ horizontal stress	167 kPa
	Undrained Strength	151 kPa

Project	Water Supply Project GI Lot 1	**Figure No.**	**WTP-BH010 T01 - 04**
Client	Priority Geotechnical Ltd		
Project No.	P1200103		

Pressuremeter Analysis - Unload Reload Loop

IN SITU SITE INVESTIGATION

Test Date	20/10/2021	**Test No.**	1
Borehole	WTP-BH010	**Test Depth (m)**	3.50

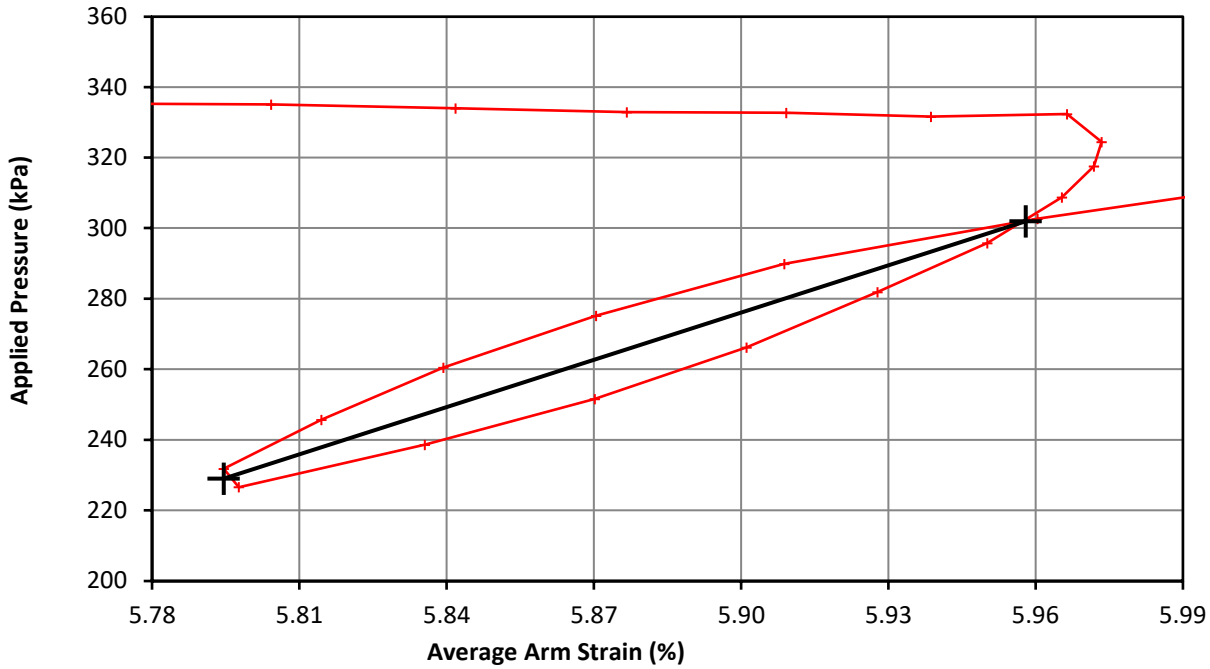

Loop 1	Shear Modulus	23.7 MPa
	Cavity Strain Range	0.163 %

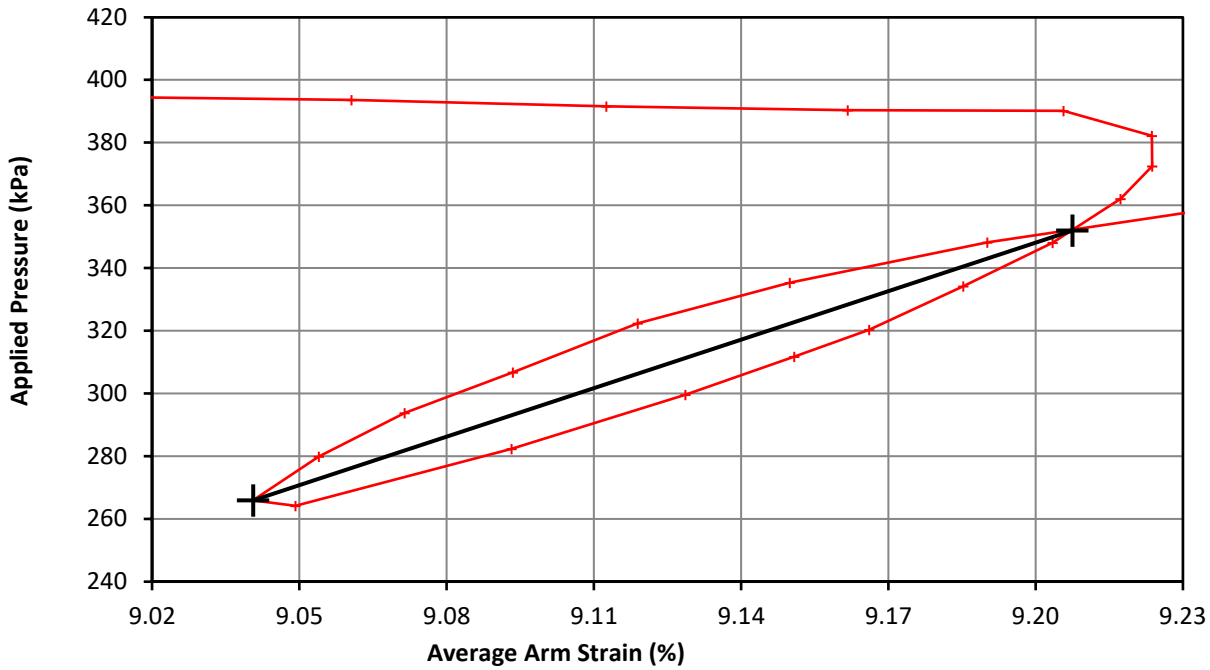

Loop 2	Shear Modulus	28.2 MPa
	Cavity Strain Range	0.167 %

Project	Water Supply Project GI Lot 1	**Figure No.**	**WTP-BH010 T01 - 05**
Client	Priority Geotechnical Ltd		
Project No.	P1200103		

Pressuremeter Analysis

Small Strain Stiffness and Bolton & Whittle (1999)

IN SITU SITE INVESTIGATION

Test Date	20/10/2021	**Test No.**	1
Borehole	WTP-BH010	**Test Depth (m)**	3.50

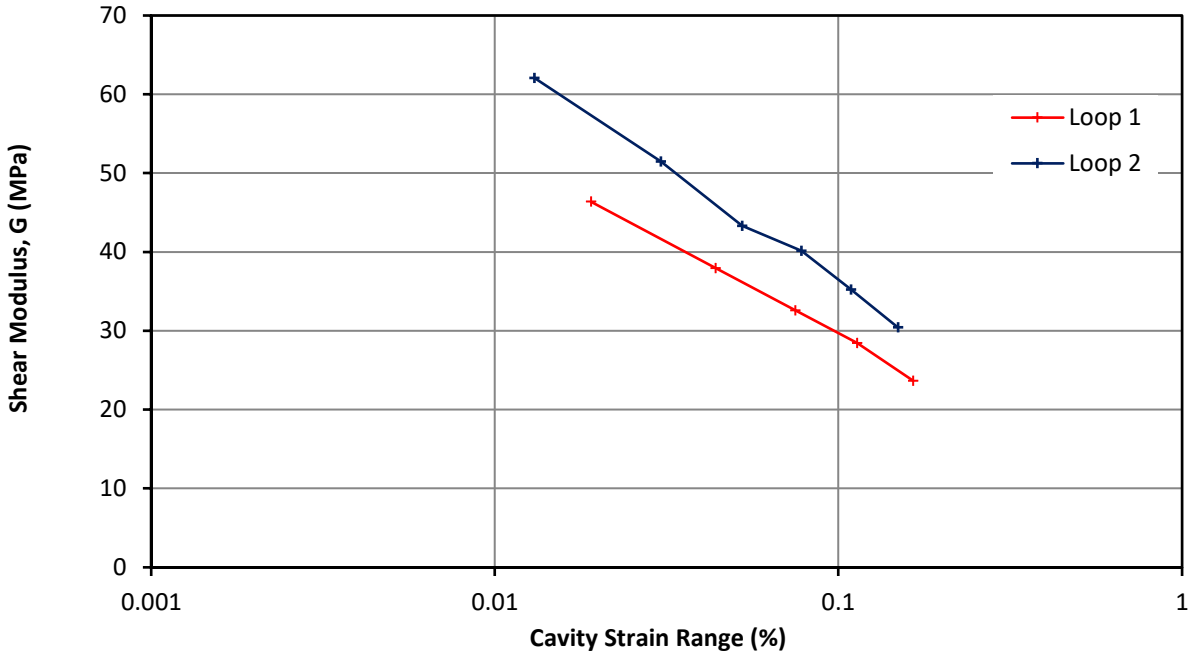

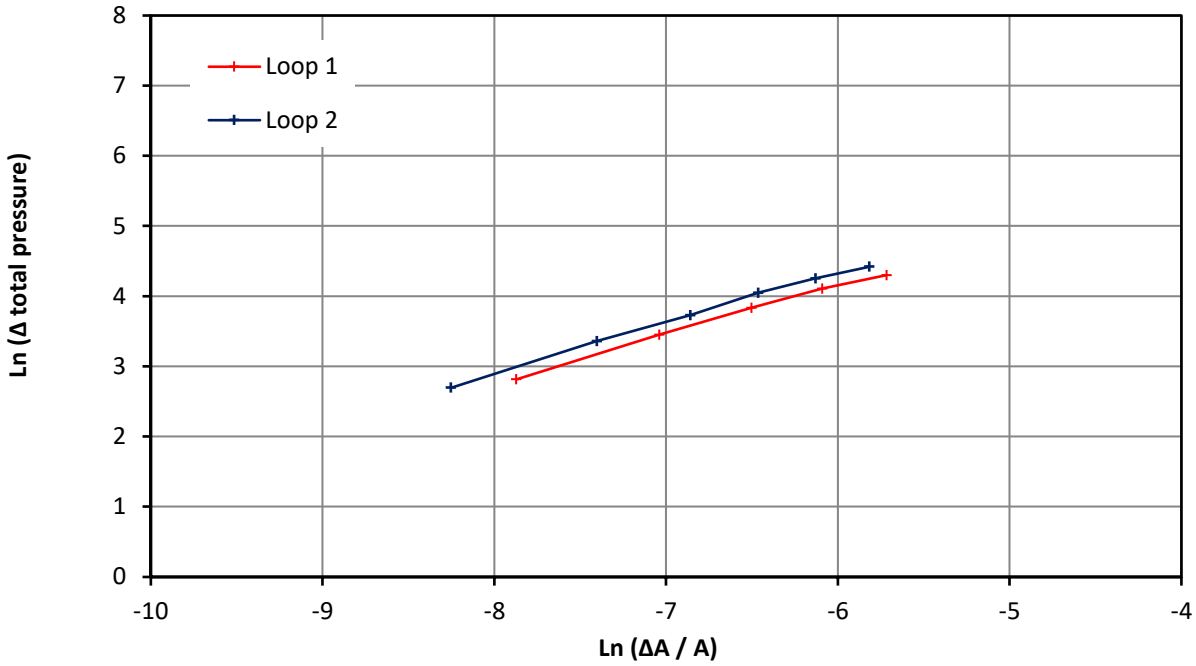

Loop 1		Loop 2	
Gradient(β)	Intercept	Gradient(β)	Intercept
0.697	4.148 (MPa)	0.715	5.606 (MPa)

Project	Water Supply Project GI Lot 1	**Figure No.**	**WTP-BH010 T01 - 06**
Client	Priority Geotechnical Ltd		
Project No.	P1200103		

Pressuremeter Analysis

Secant Modulus - Shear Strain (%)

IN SITU SITE INVESTIGATION

Test Date	20/10/2021	**Test No.**	1
Borehole	WTP-BH010	**Test Depth (m)**	3.50

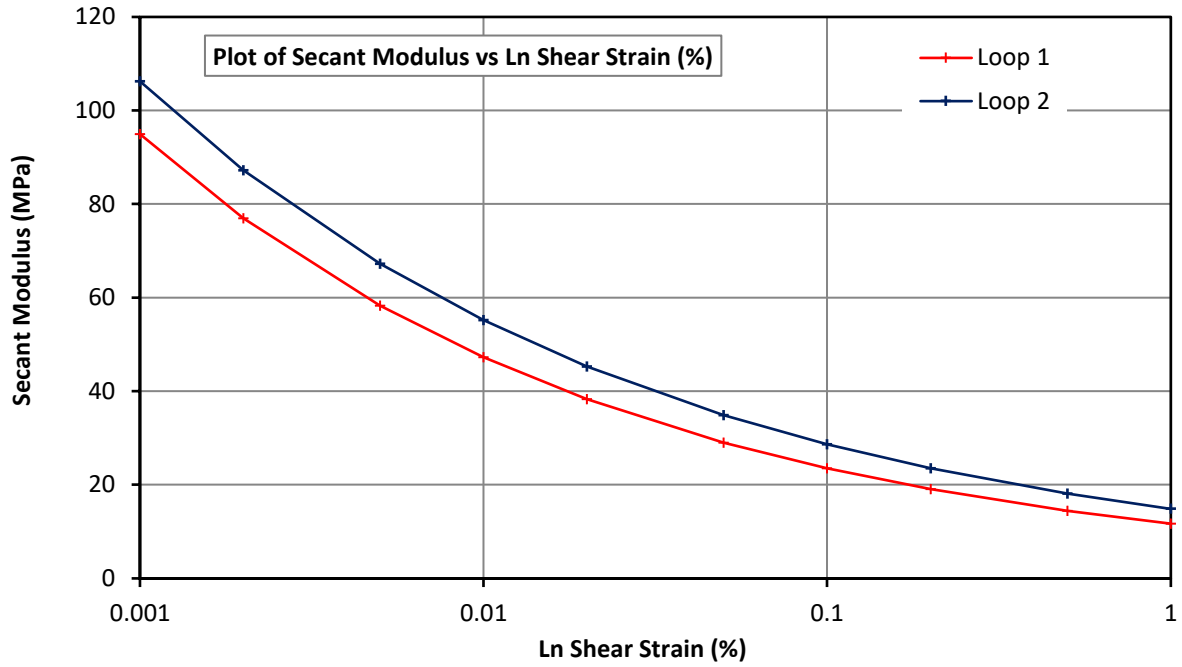

Shear Strain	Loop 1	Loop 2
0.001%	**95**	**106**
0.002%	77	87
0.005%	58	67
0.010%	**47**	**55**
0.020%	38	45
0.050%	29	35
0.100%	**23**	**29**
0.200%	19	24
0.500%	14	18
1.000%	**12**	**15**

Project	Water Supply Project GI Lot 1	**Figure No.**	**WTP-BH010 T01 - 07**
Client	Priority Geotechnical Ltd		
Project No.	P1200103		

Pressuremeter Analysis - Undrained Strength

IN SITU SITE INVESTIGATION

Test Date	20/10/2021	**Test No.**	1
Borehole	WTP-BH010	**Test Depth (m)**	3.50

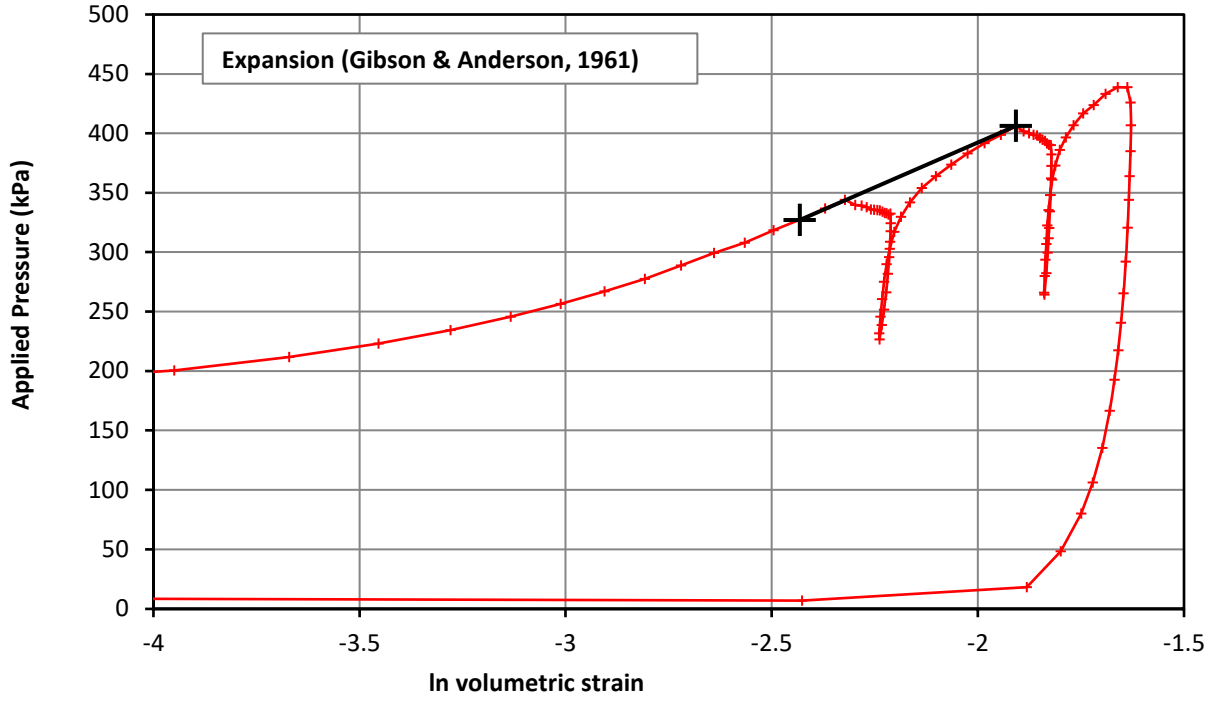

Strength (loading)	Undrained Shear	151 kPa
	Limit Pressure	694 kPa

Project	Water Supply Project GI Lot 1	**Figure No.**	**WTP-BH010 T01 - 08**
Client	Priority Geotechnical Ltd		
Project No.	P1200103		

Pressuremeter Test Overview
High Pressure Dilatometer (HPD)

IN SITU SITE INVESTIGATION

Test Date	20/102021		**Test No.**	2
Borehole	WTP-BH010		**Test Depth (m)**	8.00
Coordinates (m)	571851 (E)	670505 (N)	**Elevation (m)**	61.70

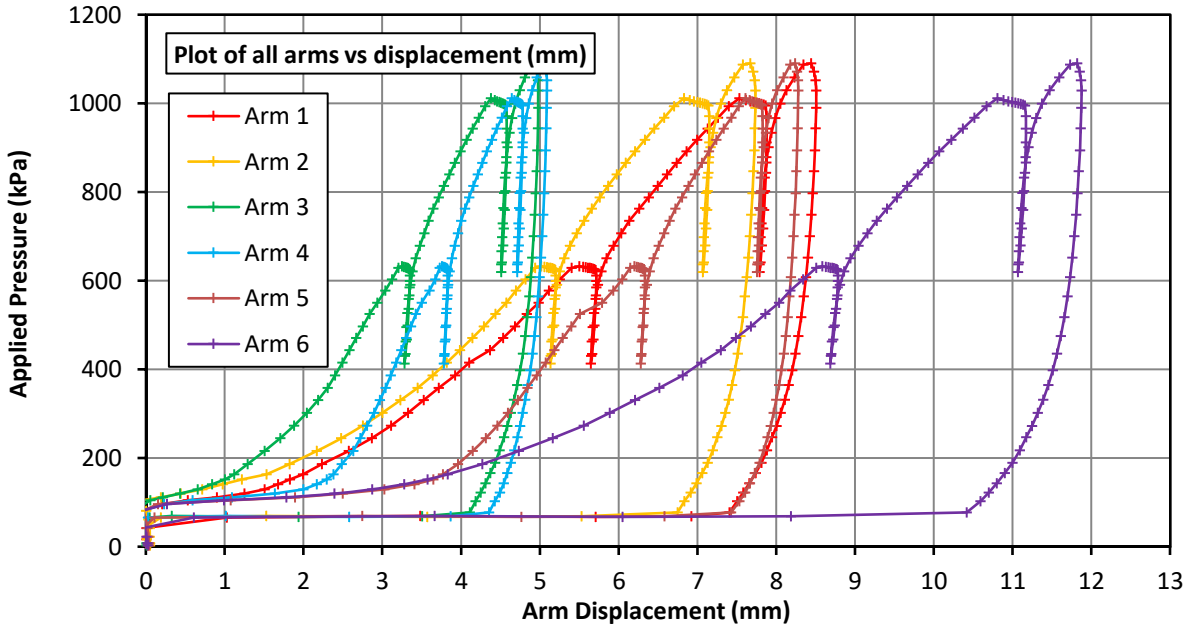

Material description from borehole log:

Brown, slightly sandy slightly gravelly CLAY. Sand is fine to coarse. Gravel is fine to coarse, sub-angular to subrounded.
TLs

Test pocket conditions:

Total core recovery:	25 %	Test pocket depth range:	
Solid core recovery:	- %	From: 6.60 m	to: 8.60 m
Rock quality designation:	- %	Flush: Water	

Test comment:

The test pocket was oversize, with arms lifting off at 3.0 to 8.0mm. The po was estimated to be at 550kPa, with the following loading section being relatively short. Material yield was interpreted at 1030kPa, with the test taken to a maximum pressure of 1090kPa. The displacement-pressure response shown by the arms was variable with uneven arm expansion. Analysis of two unload reload loops provides modulus values of 65 to 91MPa. Derived undrained shear strength analysis provides a value of 480kPa.

Test details: **Instrument:** Kylie (HPD06)

			mV	mV/mm		mV	mV/MPa
Drilling method:	Rotary coring						
Casing depth:	6.50 m	Arm 1:	-2430.6	136.2	TPC A:	-2357.9	114.3
Water level:	0.00 m	Arm 2:	-2345.4	135.5	TPC B:	-2419.7	122.8
		Arm 3:	-2269.5	137.1			
Test time:		Arm 4:	-2447.8	132.3			
Start (probe in):	15:00 hrs	Arm 5:	-2334.9	130.2			
Finish (probe out):	15:30 hrs	Arm 6:	-2296.3	135.8			

Project	Water Supply Project GI Lot 1	**Figure No.**	**WTP-BH010 T02 - 01**
Client	Priority Geotechnical Ltd		
Project No.	P1200103		

Pressuremeter Test - Average Arm Plots

IN SITU SITE INVESTIGATION

Test Date	20/102021	**Test No.**	2
Borehole	WTP-BH010	**Test Depth (m)**	8.00

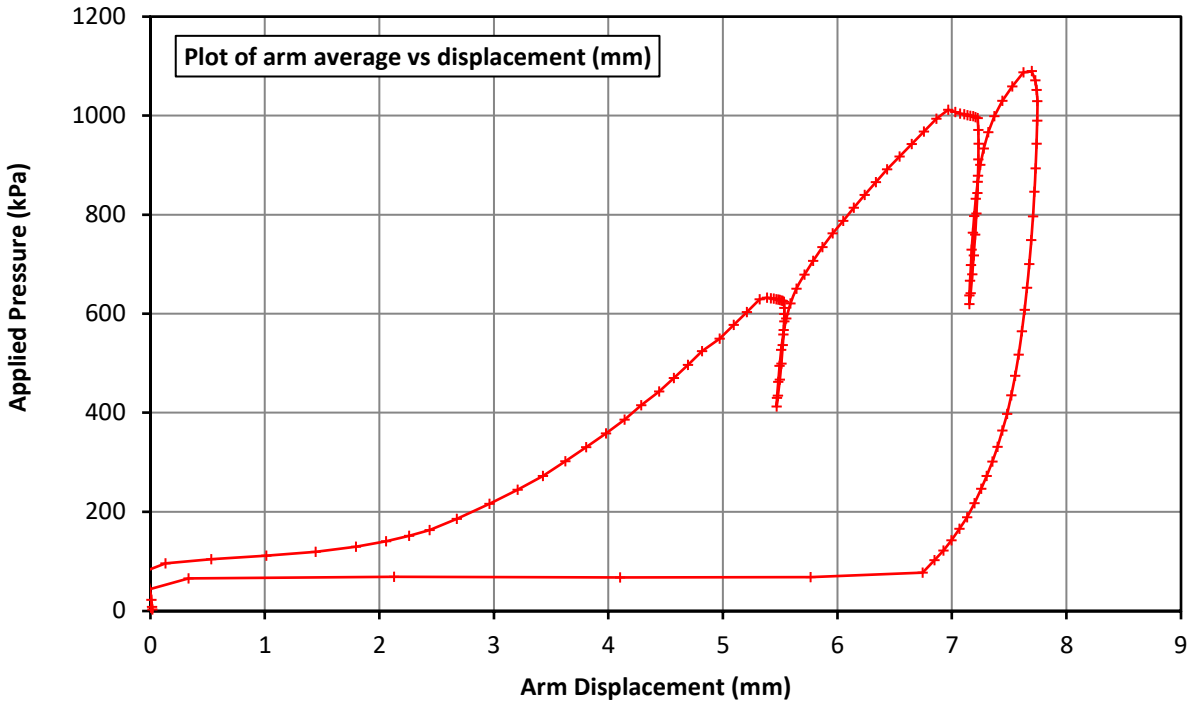

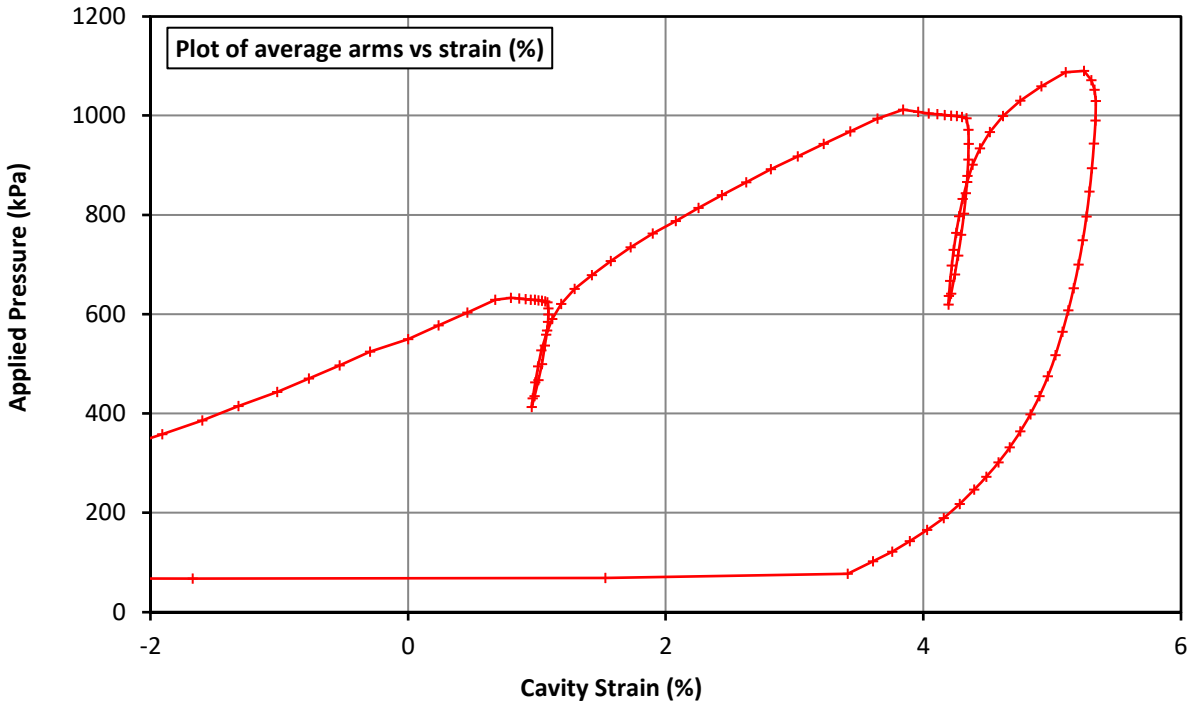

Project	Water Supply Project GI Lot 1	**Figure No.**	**WTP-BH010 T02 - 02**
Client	Priority Geotechnical Ltd		
Project No.	P1200103		

Pressuremeter Test - Arm Displacement vs Strain (%)

IN SITU SITE INVESTIGATION

Test Date	20/102021	**Test No.**	2
Borehole	WTP-BH010	**Test Depth (m)**	8.00

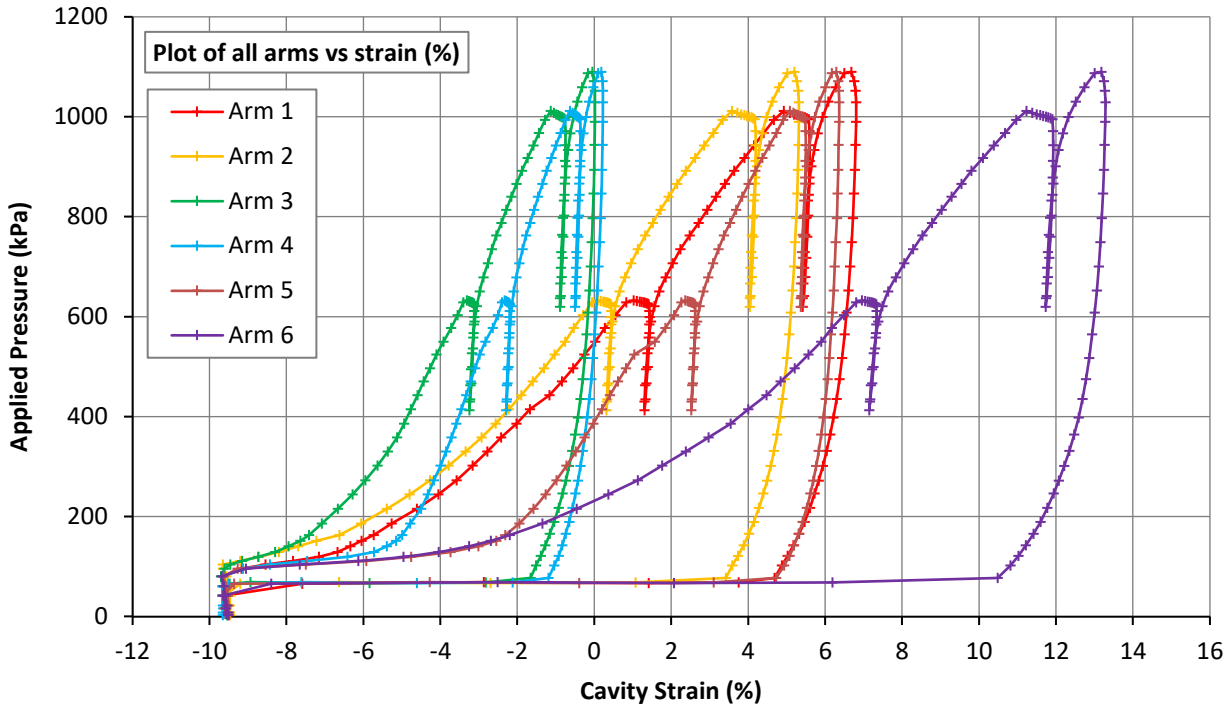

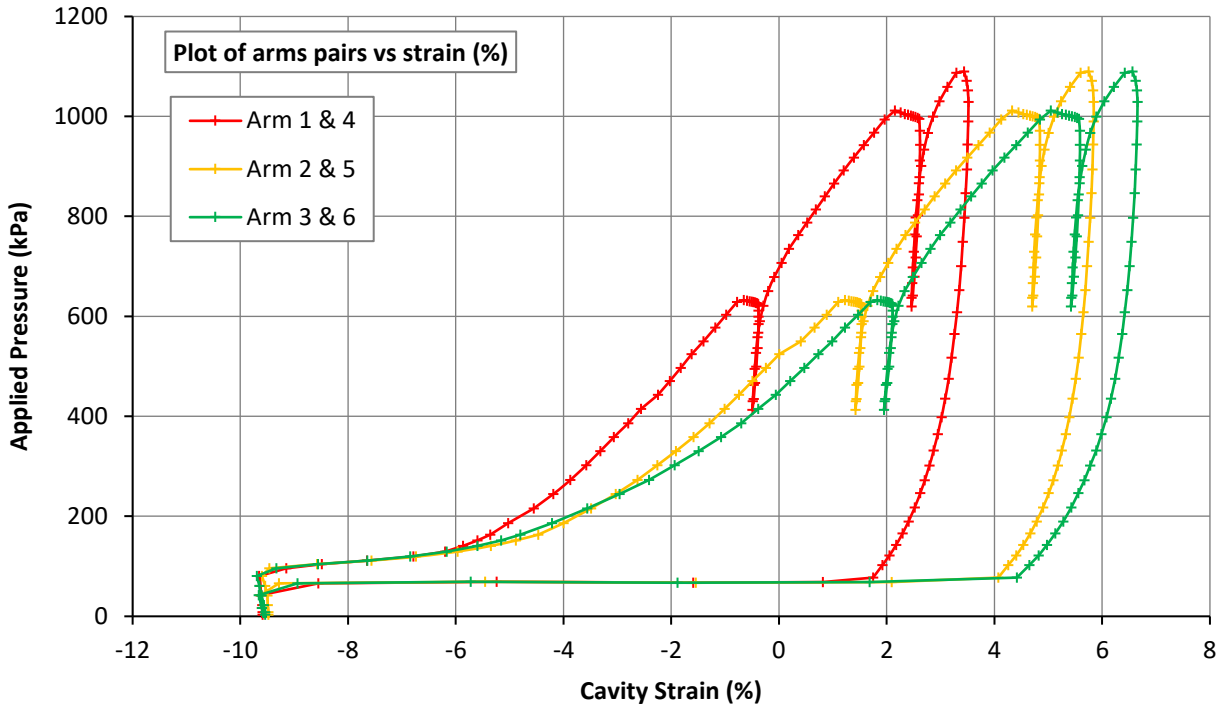

Project	Water Supply Project GI Lot 1	**Figure No.**	**WTP-BH010 T02 - 03**
Client	Priority Geotechnical Ltd		
Project No.	P1200103		

Pressuremeter Analysis - Initial Modulus & In Situ Horizontal Stress

IN SITU SITE INVESTIGATION

Test Date	20/102021	**Test No.**	2
Borehole	WTP-BH010	**Test Depth (m)**	8.00

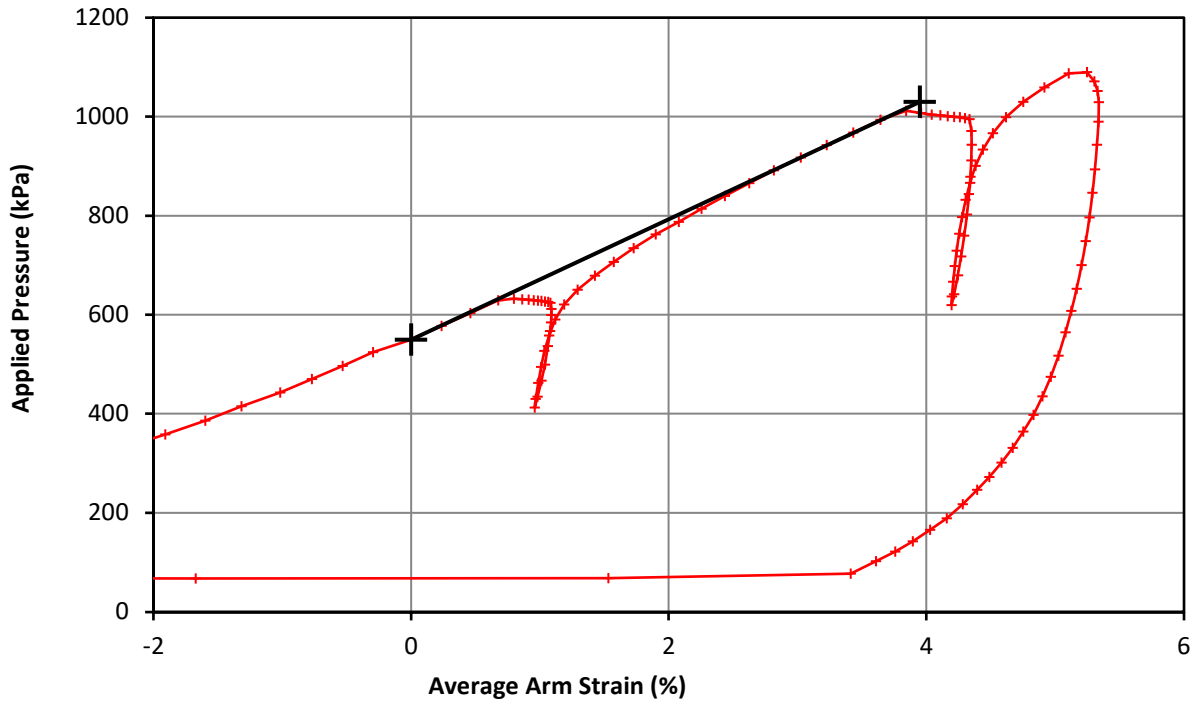

Initial Modulus	Shear Modulus	6.3 MPa

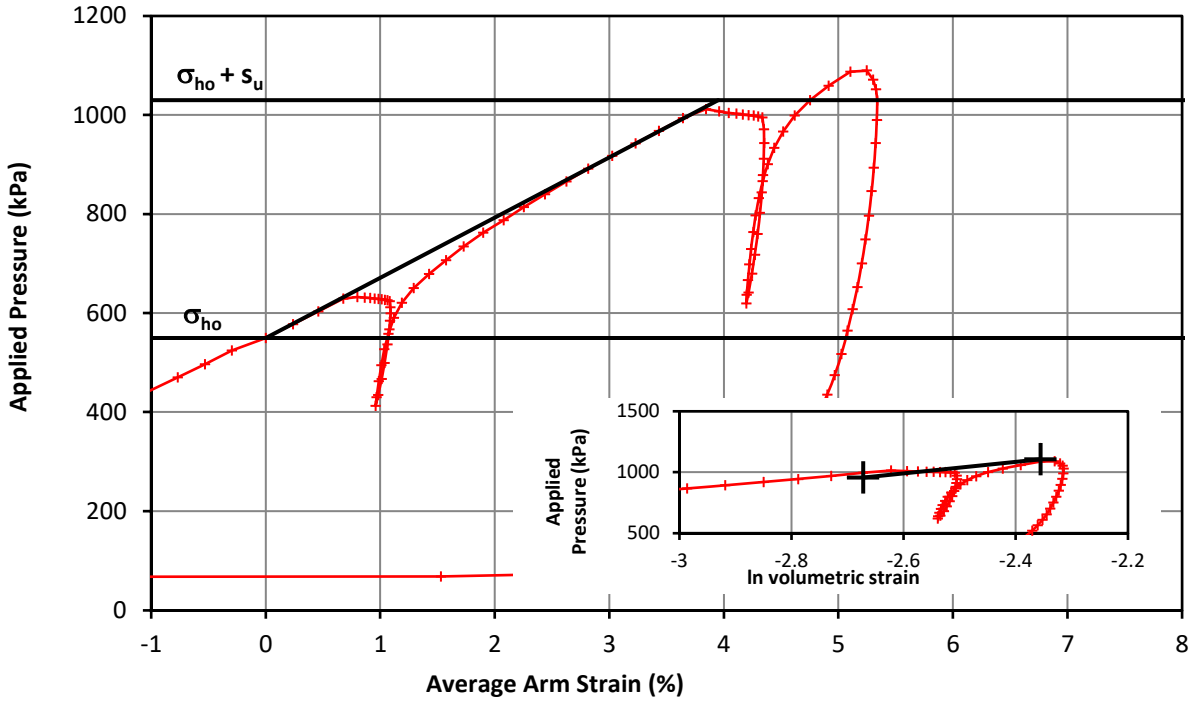

Marsland & Randolph	In situ horizontal stress	550 kPa
	Undrained Strength	480 kPa

Project	Water Supply Project GI Lot 1	**Figure No.**	**WTP-BH010 T02 - 04**
Client	Priority Geotechnical Ltd		
Project No.	P1200103		

Pressuremeter Analysis - Unload Reload Loop

IN SITU SITE INVESTIGATION

Test Date	20/102021	**Test No.**	2
Borehole	WTP-BH010	**Test Depth (m)**	8.00

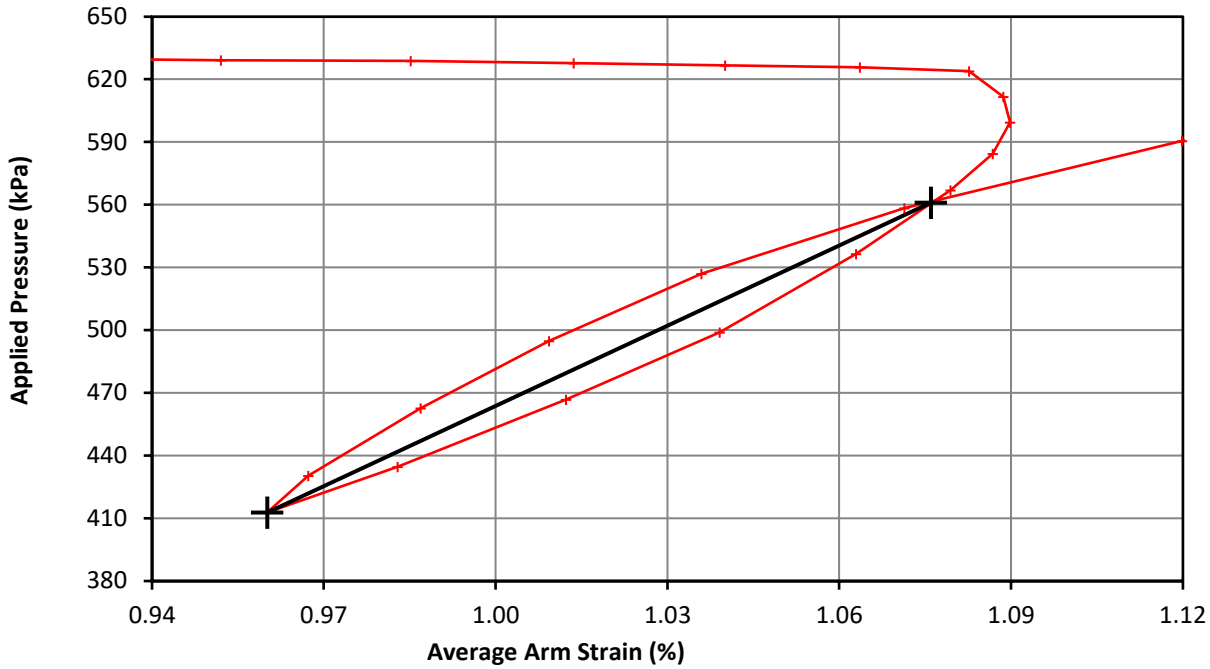

Loop 1	Shear Modulus	64.6 MPa
	Cavity Strain Range	0.116 %

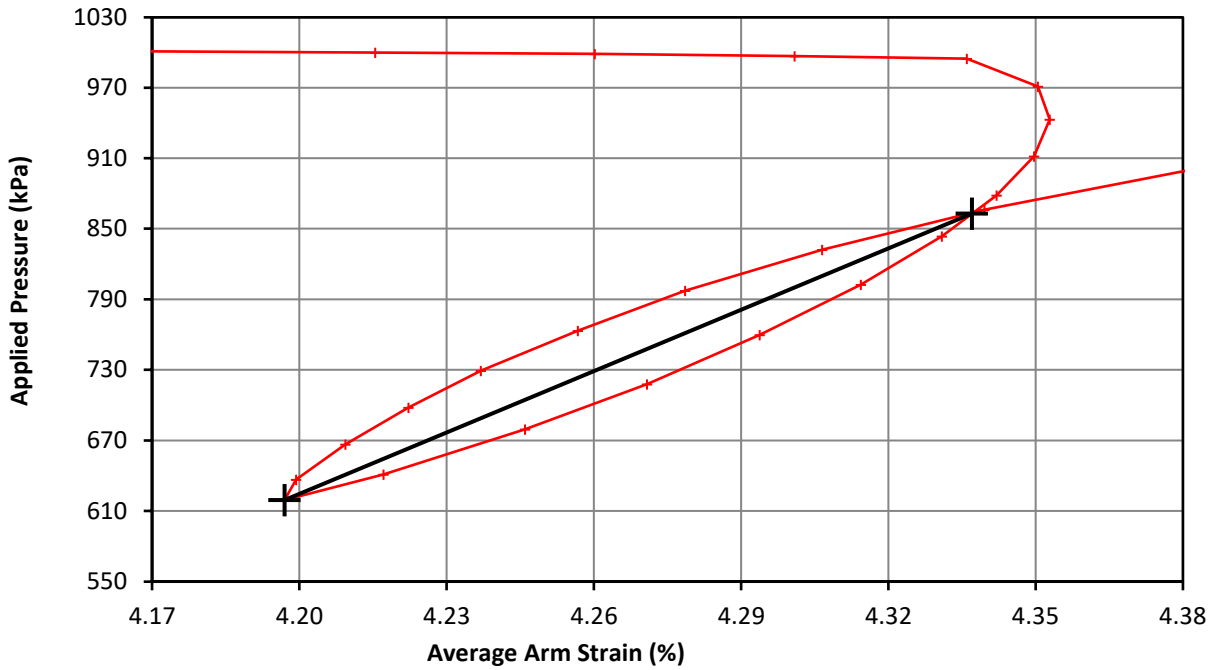

Loop 2	Shear Modulus	90.8 MPa
	Cavity Strain Range	0.140 %

Project	Water Supply Project GI Lot 1	**Figure No.**	**WTP-BH010 T02 - 05**
Client	Priority Geotechnical Ltd		
Project No.	P1200103		

Pressuremeter Analysis

Small Strain Stiffness and Bolton & Whittle (1999)

IN SITU SITE INVESTIGATION

Test Date	20/102021	**Test No.**	2
Borehole	WTP-BH010	**Test Depth (m)**	8.00

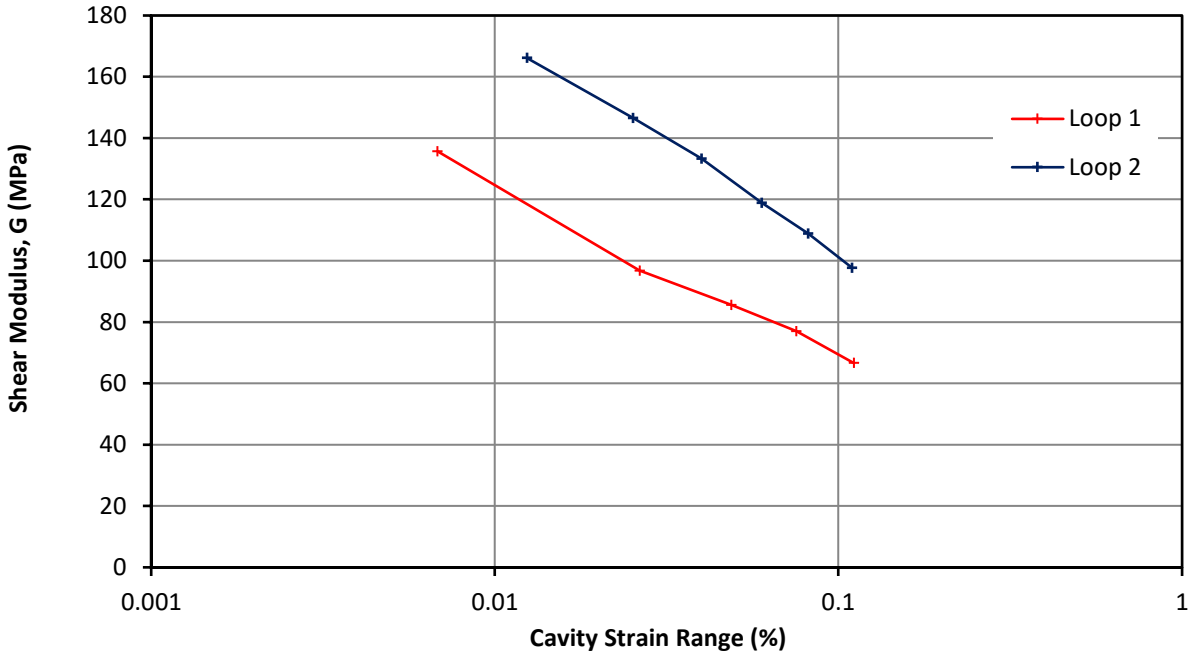

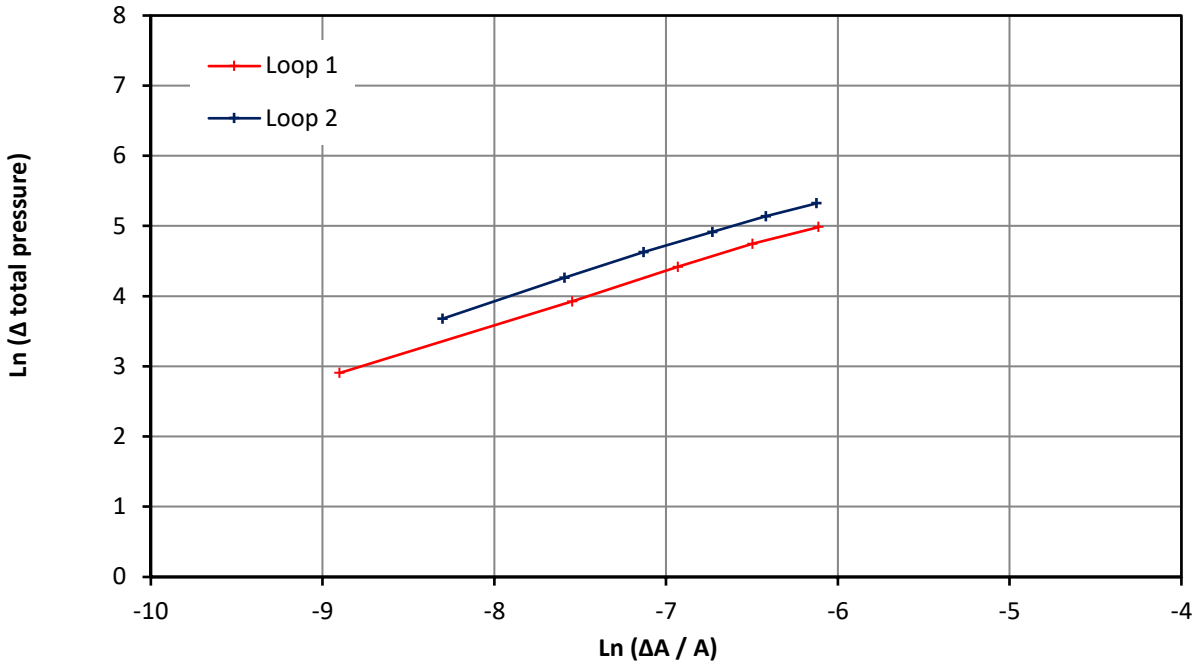

Loop 1		Loop 2	
Gradient(β)	Intercept	Gradient(β)	Intercept
0.754	15.090 (MPa)	0.758	22.136 (MPa)

Project	Water Supply Project GI Lot 1	**Figure No.**	**WTP-BH010 T02 - 06**
Client	Priority Geotechnical Ltd		
Project No.	P1200103		

Pressuremeter Analysis

Secant Modulus - Shear Strain (%)

IN SITU SITE INVESTIGATION

Test Date	20/102021	**Test No.**	2
Borehole	WTP-BH010	**Test Depth (m)**	8.00

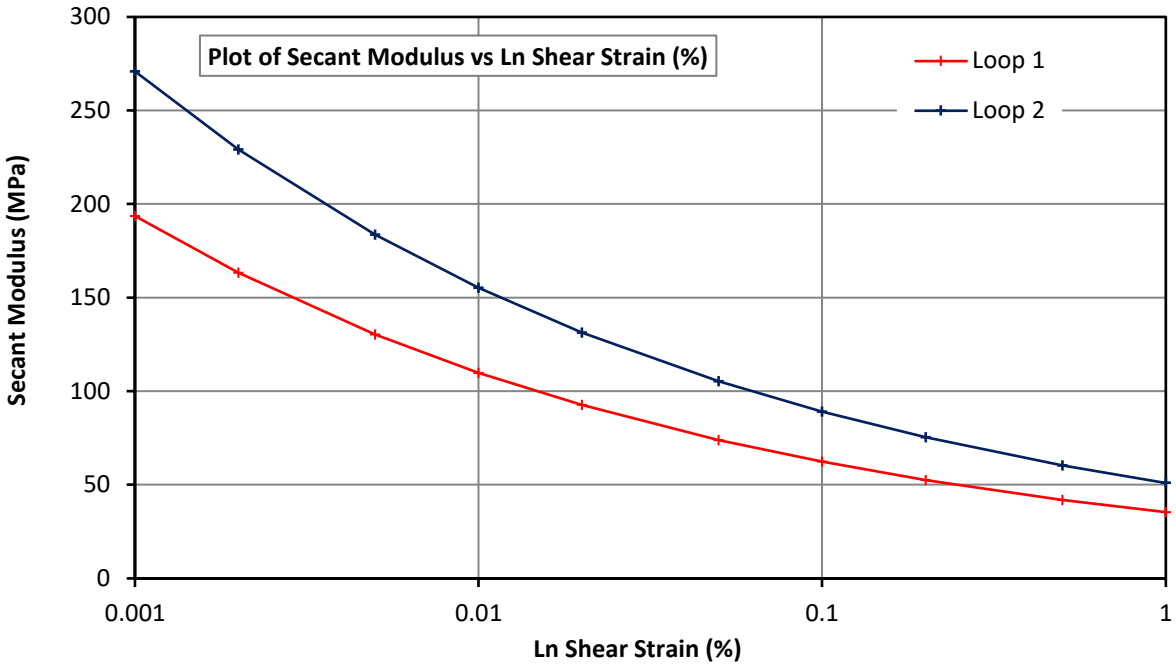

Shear Strain	Loop 1	Loop 2
0.001%	**194**	**271**
0.002%	163	229
0.005%	130	184
0.010%	**110**	**155**
0.020%	93	131
0.050%	74	105
0.100%	**62**	**89**
0.200%	53	75
0.500%	42	60
1.000%	**35**	**51**

Project	Water Supply Project GI Lot 1	**Figure No.**	**WTP-BH010 T02 - 07**
Client	Priority Geotechnical Ltd		
Project No.	P1200103		

Pressuremeter Analysis - Undrained Strength

IN SITU SITE INVESTIGATION

Test Date	20/102021	**Test No.**	2
Borehole	WTP-BH010	**Test Depth (m)**	8.00

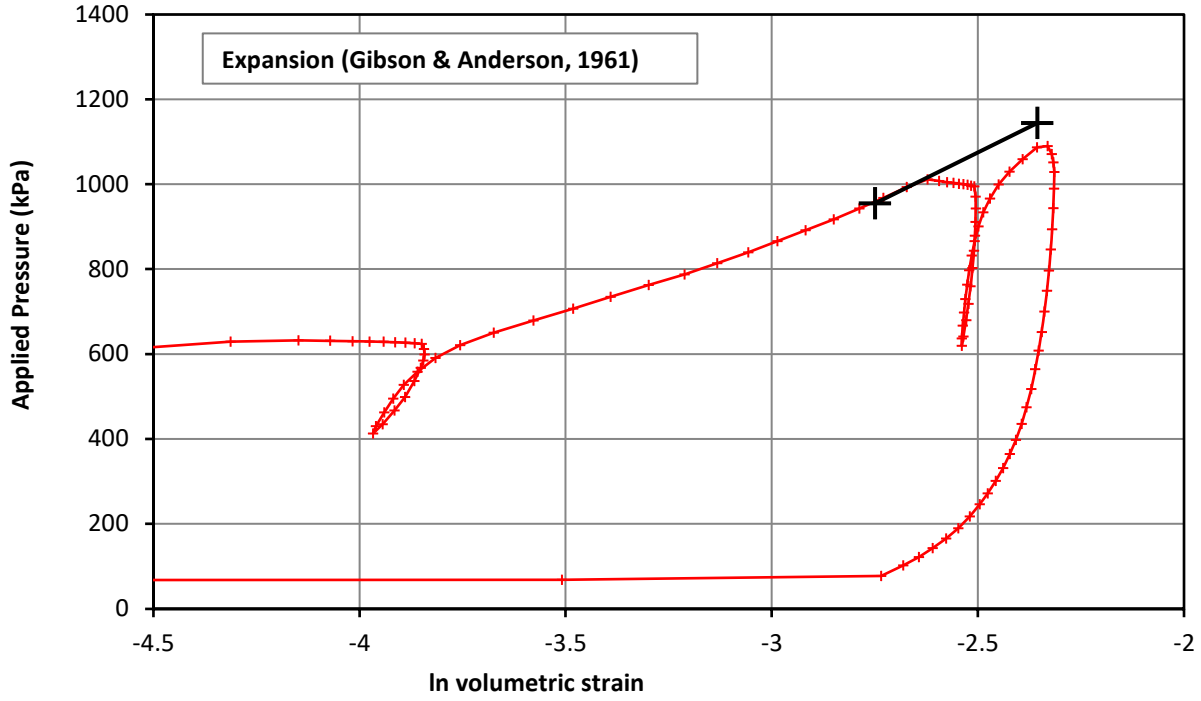

Strength (loading)	Undrained Shear	480	kPa
	Limit Pressure	2275	kPa

Project	Water Supply Project GI Lot 1	**Figure No.**	**WTP-BH010 T02 - 08**
Client	Priority Geotechnical Ltd		
Project No.	P1200103		

Pressuremeter Test Overview
High Pressure Dilatometer (HPD)

IN SITU SITE INVESTIGATION

Test Date	20/10/2021		**Test No.**	3
Borehole	WTP-BH010		**Test Depth (m)**	12.50
Coordinates (m)	571851 (E)	670505 (N)	**Elevation (m)**	61.70

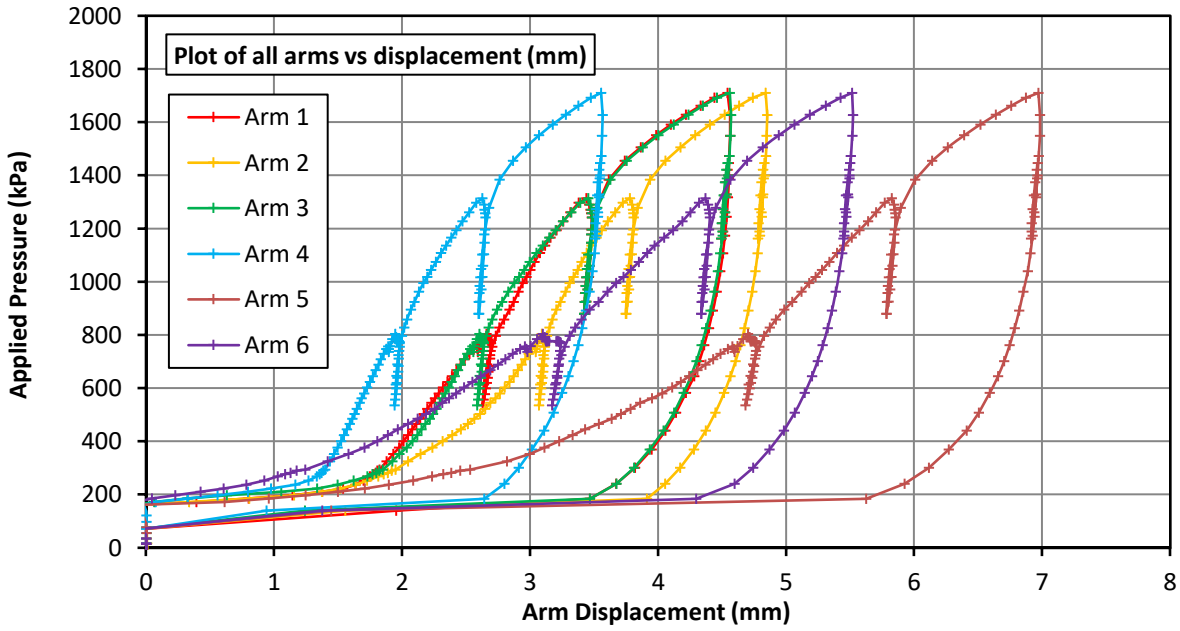

Material description from borehole log:

Brown, slightly sandy slightly gravelly CLAY. Sand is fine to coarse. Gravel is fine to coarse, sub-angular to subrounded.
TLs

Test pocket conditions:

Total core recovery:	100 %	Test pocket depth range:	
Solid core recovery:	- %	From: 11.40 m	to: 13.10 m
Rock quality designation:	- %	Flush:	Water

Test comment:

The test pocket was slightly oversize with some disturbance. Arms lifted off at 1.8 to 4.3mm. The po was estimated to be at 668kPa, with the following loading section being relatively short. Material yield was interpreted at 1328kPa, with the test taken to a maximum pressure of 1627kPa. The displacement-pressure response shown by the arms was variable with softening and disturbance shown by arms 5 & 6. Analysis of three unload reload loops provides modulus values of 90 to 145MPa. Derived undrained shear strength analysis provides a value of 660kPa.

Test details: **Instrument:** Kylie (HPD06)

			mV	mV/mm		mV	mV/MPa
Drilling method:	Rotary coring						
Casing depth:	11.00 m	Arm 1:	-2427.5	136.2	TPC A:	-2358.5	114.3
Water level:	0.00 m	Arm 2:	-2341.2	135.5	TPC B:	-2420.4	122.8
		Arm 3:	-2266.6	137.1			
Test time:		Arm 4:	-2450.0	132.3			
Start (probe in):	13:00 hrs	Arm 5:	-2335.1	130.2			
Finish (probe out):	14:30 hrs	Arm 6:	-2290.5	135.8			

Project	Water Supply Project GI Lot 1	**Figure No.**	**WTP-BH010 T03 - 01**
Client	Priority Geotechnical Ltd		
Project No.	P1200103		

Pressuremeter Test - Average Arm Plots

IN SITU SITE INVESTIGATION

Test Date	20/10/2021	**Test No.**	3
Borehole	WTP-BH010	**Test Depth (m)**	12.50

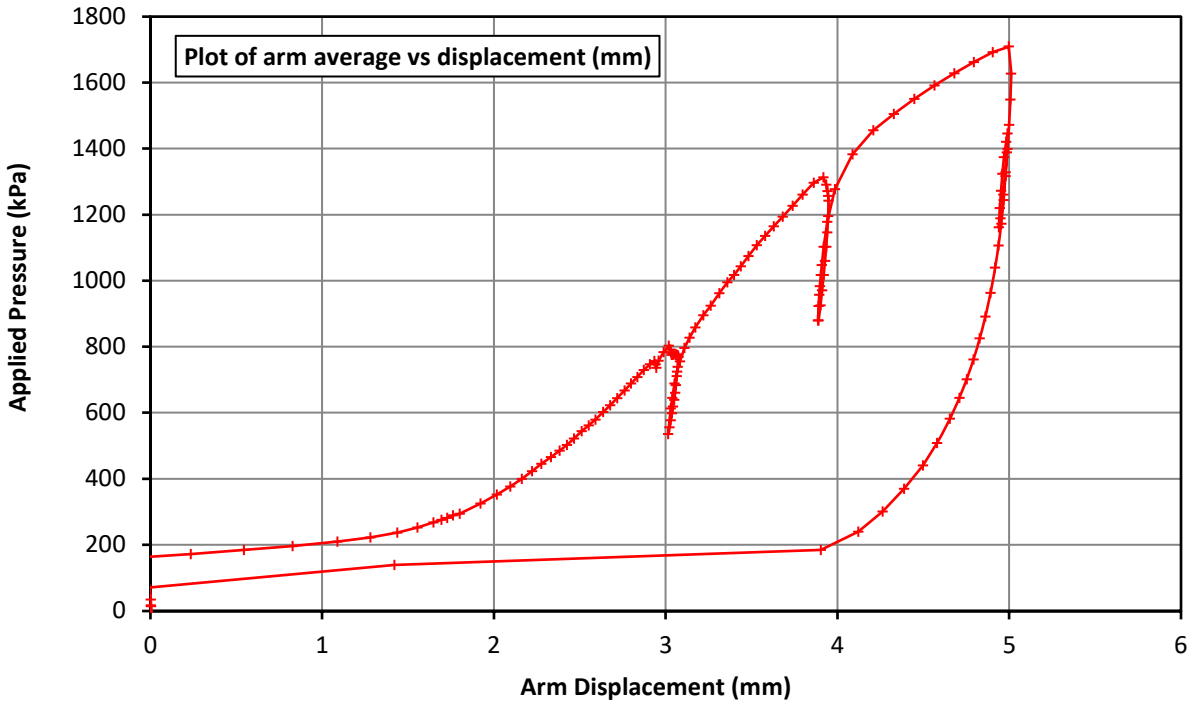

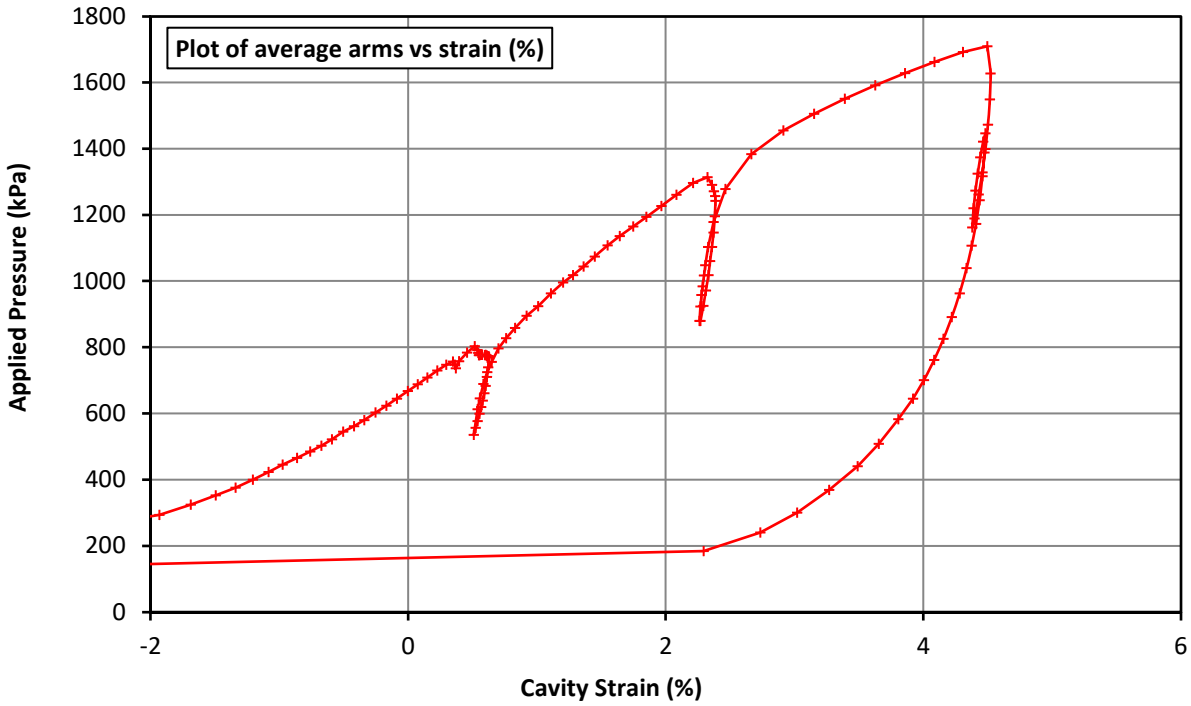

Project	Water Supply Project GI Lot 1	**Figure No.**	**WTP-BH010 T03 - 02**
Client	Priority Geotechnical Ltd		
Project No.	P1200103		

Pressuremeter Test - Arm Displacement vs Strain (%)

IN SITU SITE INVESTIGATION

Test Date	20/10/2021	**Test No.**	3
Borehole	WTP-BH010	**Test Depth (m)**	12.50

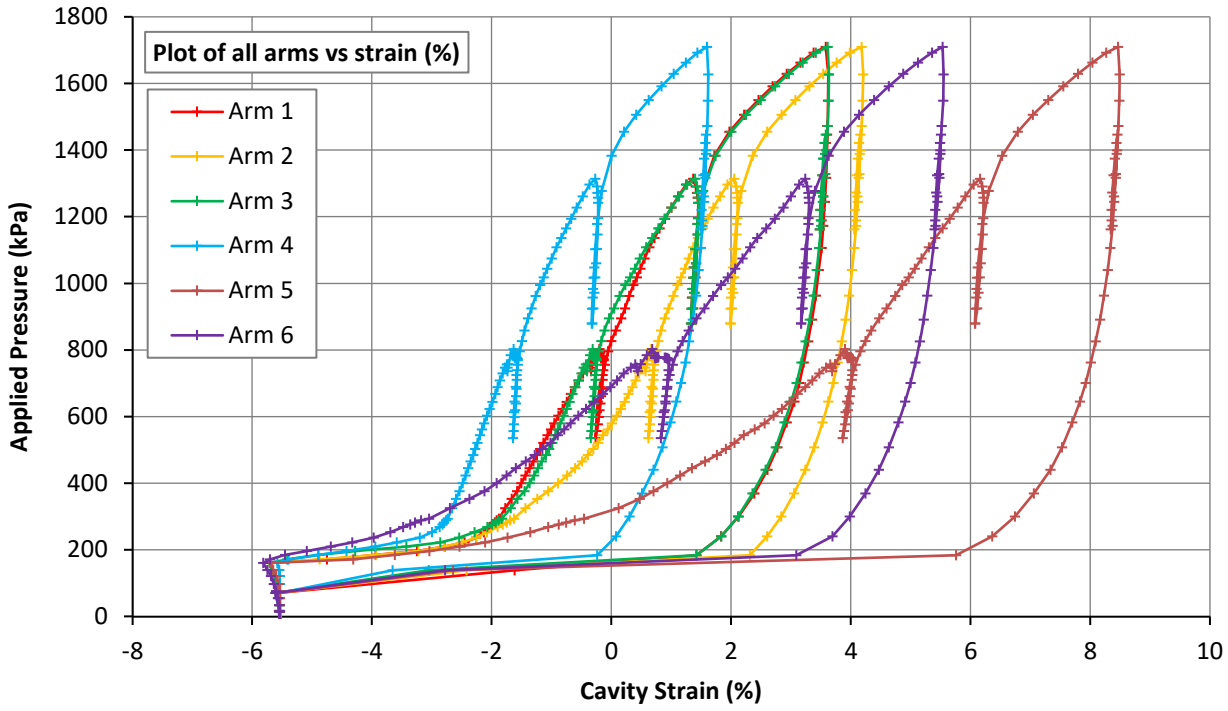

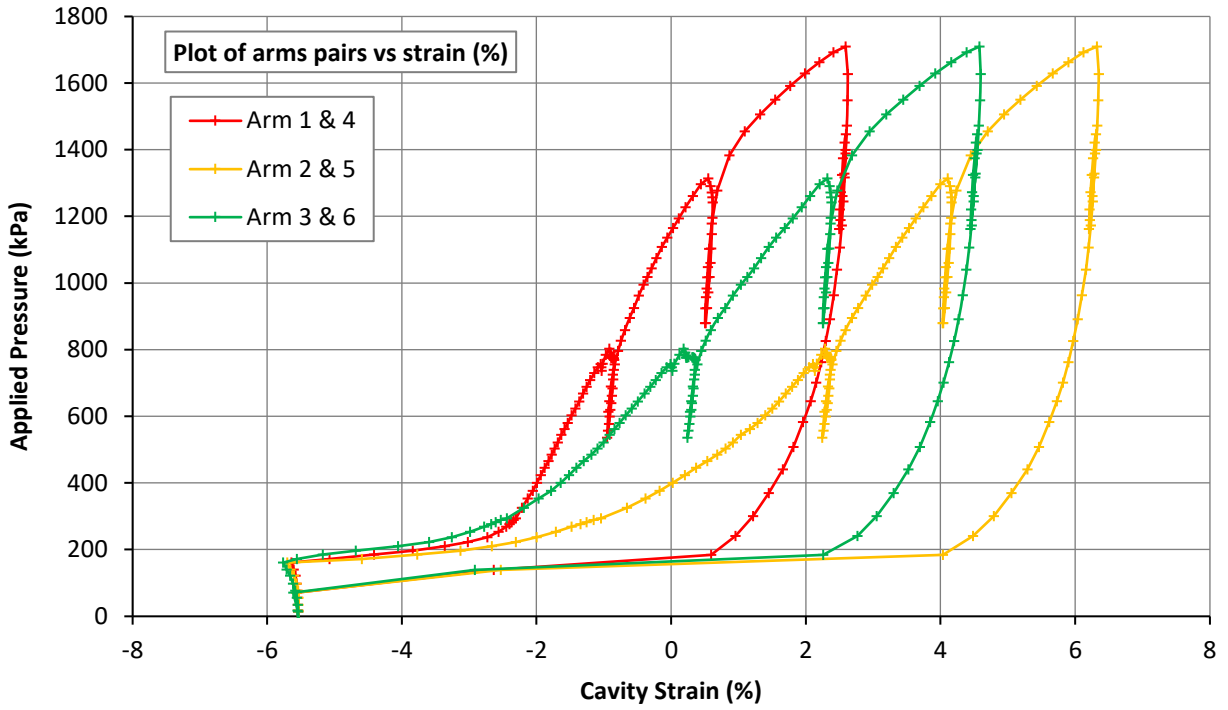

Project	Water Supply Project GI Lot 1	**Figure No.**	**WTP-BH010 T03 - 03**
Client	Priority Geotechnical Ltd		
Project No.	P1200103		

Pressuremeter Analysis - Initial Modulus & In Situ Horizontal Stress

IN SITU SITE INVESTIGATION

Test Date	20/10/2021	**Test No.**	3
Borehole	WTP-BH010	**Test Depth (m)**	12.50

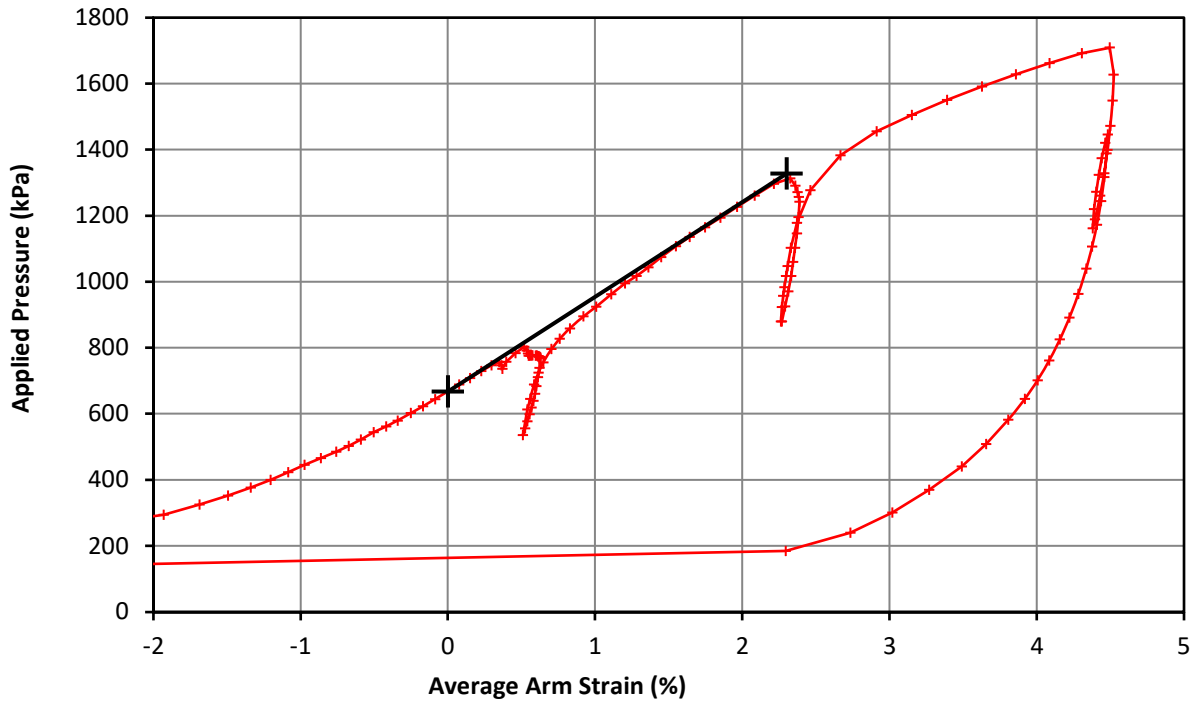

Initial Modulus	Shear Modulus	14.7 MPa

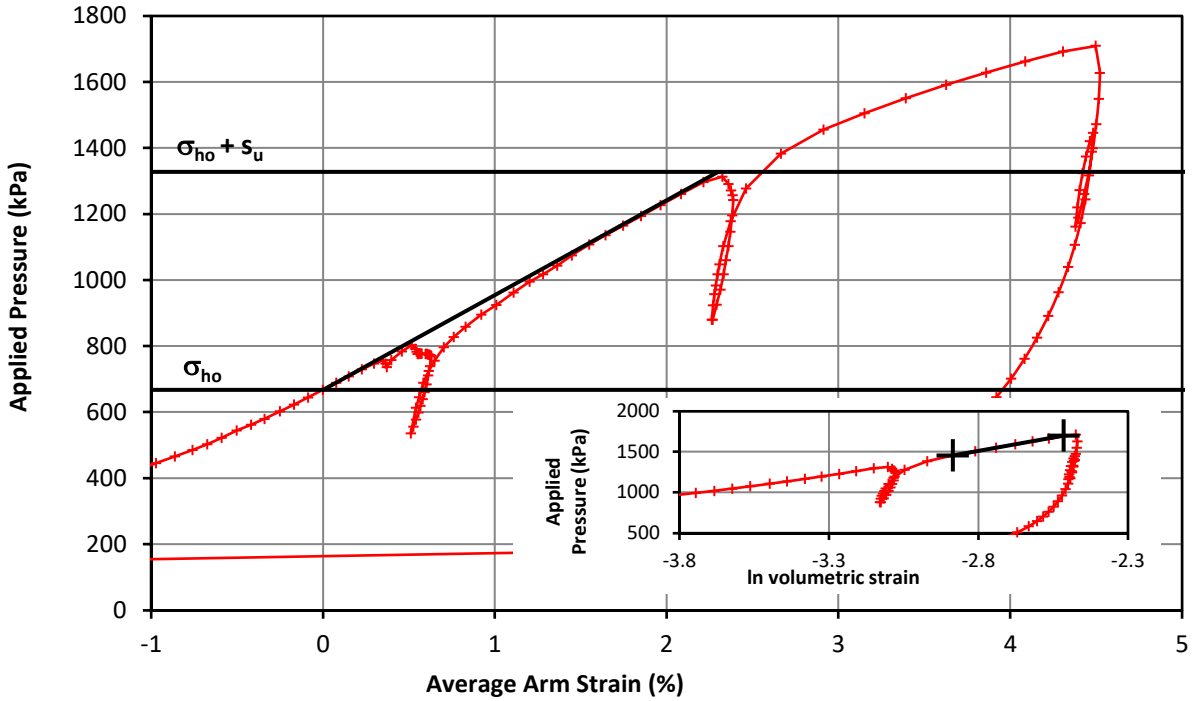

Marsland & Randolph	In situ horizontal stress	668 kPa
	Undrained Strength	660 kPa

Project	Water Supply Project GI Lot 1	**Figure No.**	**WTP-BH010 T03 - 04**
Client	Priority Geotechnical Ltd		
Project No.	P1200103		

Pressuremeter Analysis - Unload Reload Loop

IN SITU SITE INVESTIGATION

Test Date	20/10/2021	**Test No.**	3
Borehole	WTP-BH010	**Test Depth (m)**	12.50

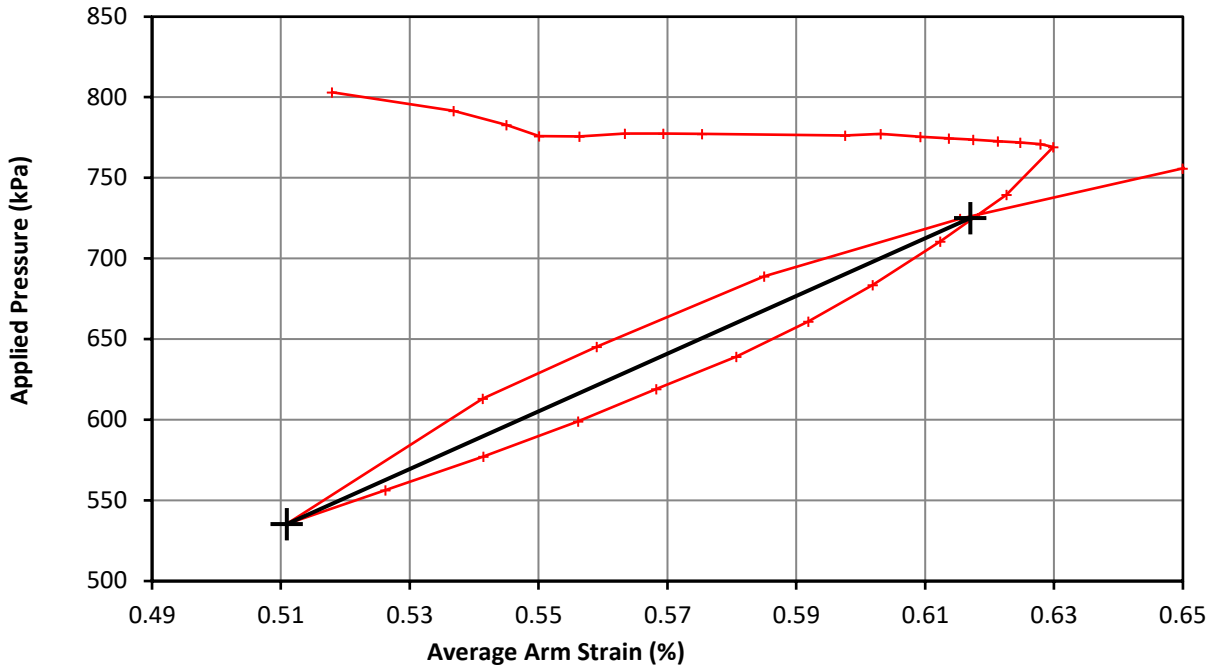

Loop 1	Shear Modulus	89.9 MPa
	Cavity Strain Range	0.106 %

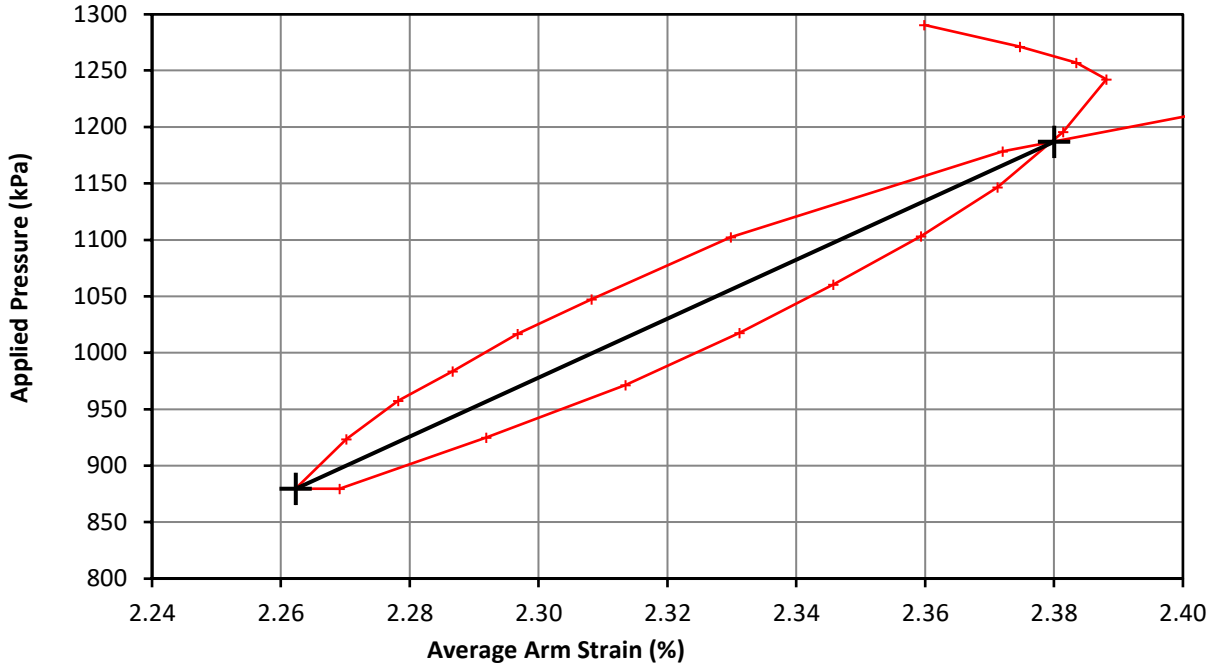

Loop 2	Shear Modulus	133.7 MPa
	Cavity Strain Range	0.118 %

Project	Water Supply Project GI Lot 1	**Figure No.**	**WTP-BH010 T03 - 05**
Client	Priority Geotechnical Ltd		
Project No.	P1200103		

Pressuremeter Analysis - Unload Reload Loop

IN SITU SITE INVESTIGATION

Test Date	20/10/2021	**Test No.**	3
Borehole	WTP-BH010	**Test Depth (m)**	12.50

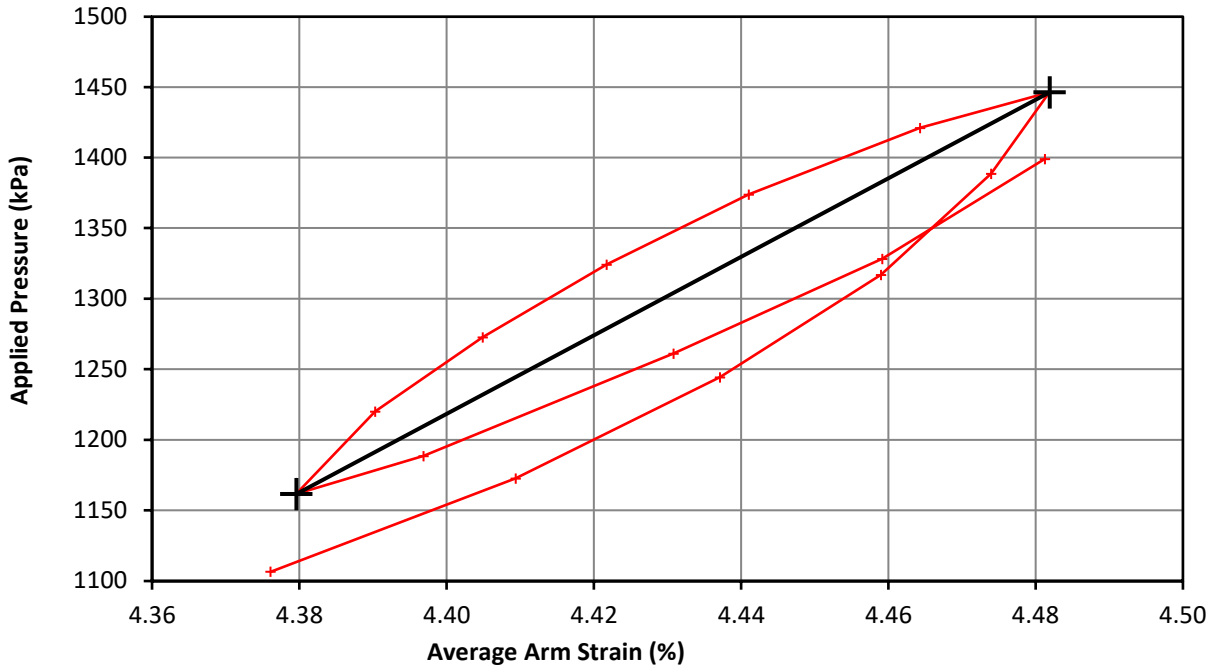

Loop 3	Shear Modulus	145.3 MPa
	Cavity Strain Range	0.102 %

Project	Water Supply Project GI Lot 1	**Figure No.**	**WTP-BH010 T03 - 06**
Client	Priority Geotechnical Ltd		
Project No.	P1200103		

Pressuremeter Analysis

Small Strain Stiffness and Bolton & Whittle (1999)

IN SITU SITE INVESTIGATION

Test Date	20/10/2021	**Test No.**	3
Borehole	WTP-BH010	**Test Depth (m)**	12.50

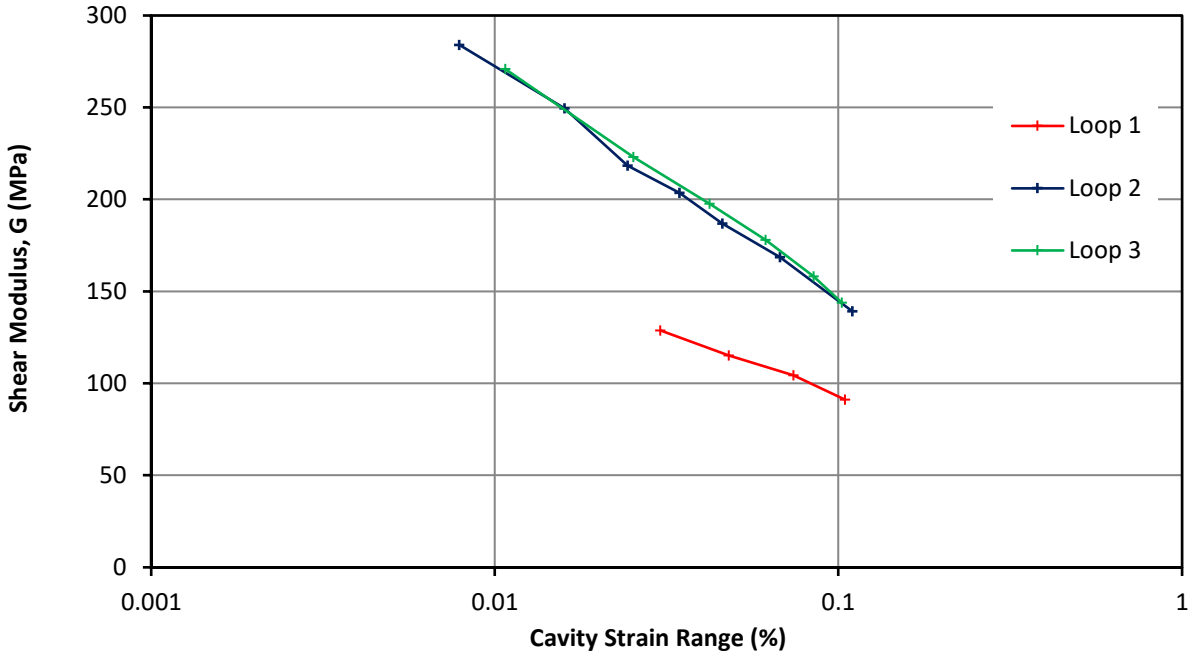

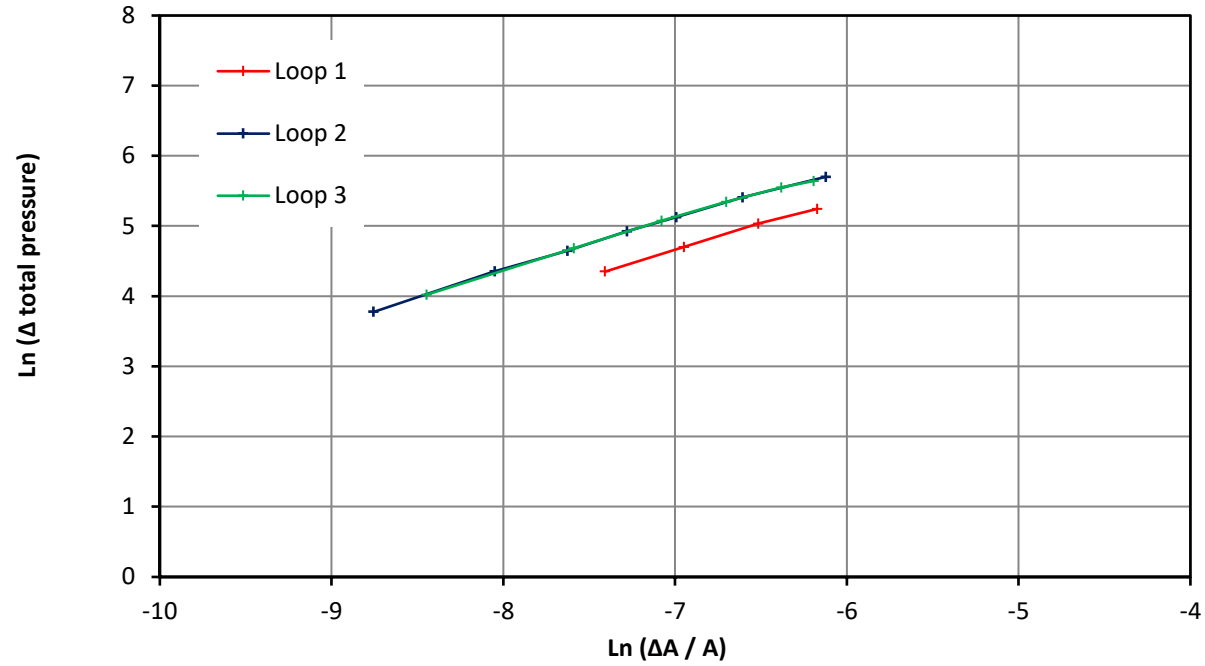

Loop 1		Loop 2		Loop 3	
Gradient(β)	Intercept	Gradient(β)	Intercept	Gradient(β)	Intercept
0.728	17.283 (MPa)	0.733	27.732 (MPa)	0.728	26.679 (MPa)

Project	Water Supply Project GI Lot 1	**Figure No.**	**WTP-BH010 T03 - 07**
Client	Priority Geotechnical Ltd		
Project No.	P1200103		

Pressuremeter Analysis

Secant Modulus - Shear Strain (%)

IN SITU SITE INVESTIGATION

Test Date	20/10/2021	**Test No.**	3
Borehole	WTP-BH010	**Test Depth (m)**	12.50

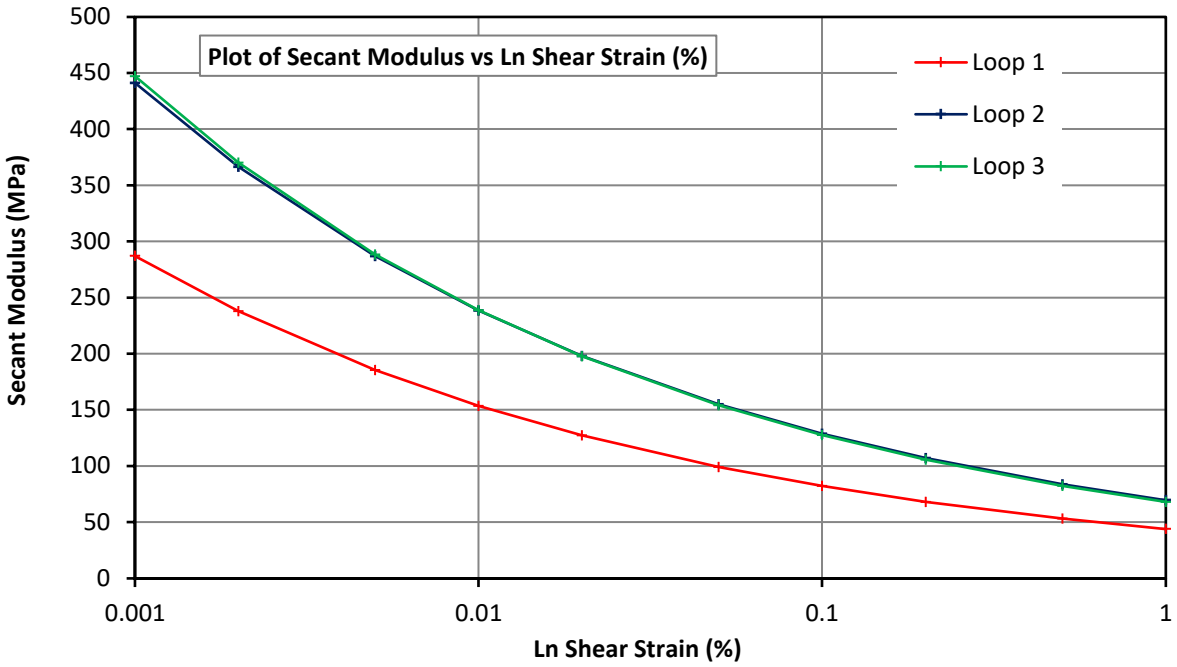

Shear Strain	Loop 1	Loop 2	Loop 3
0.001%	**287**	**441**	**447**
0.002%	238	367	370
0.005%	185	287	288
0.010%	**154**	**238**	**239**
0.020%	127	198	198
0.050%	99	155	154
0.100%	**82**	**129**	**127**
0.200%	68	107	106
0.500%	53	84	82
1.000%	**44**	**70**	**68**

Project	Water Supply Project GI Lot 1	**Figure No.**	**WTP-BH010 T03 - 08**
Client	Priority Geotechnical Ltd		
Project No.	P1200103		

Pressuremeter Analysis - Undrained Strength

IN SITU SITE INVESTIGATION

Test Date	20/10/2021	**Test No.**	3
Borehole	WTP-BH010	**Test Depth (m)**	12.50

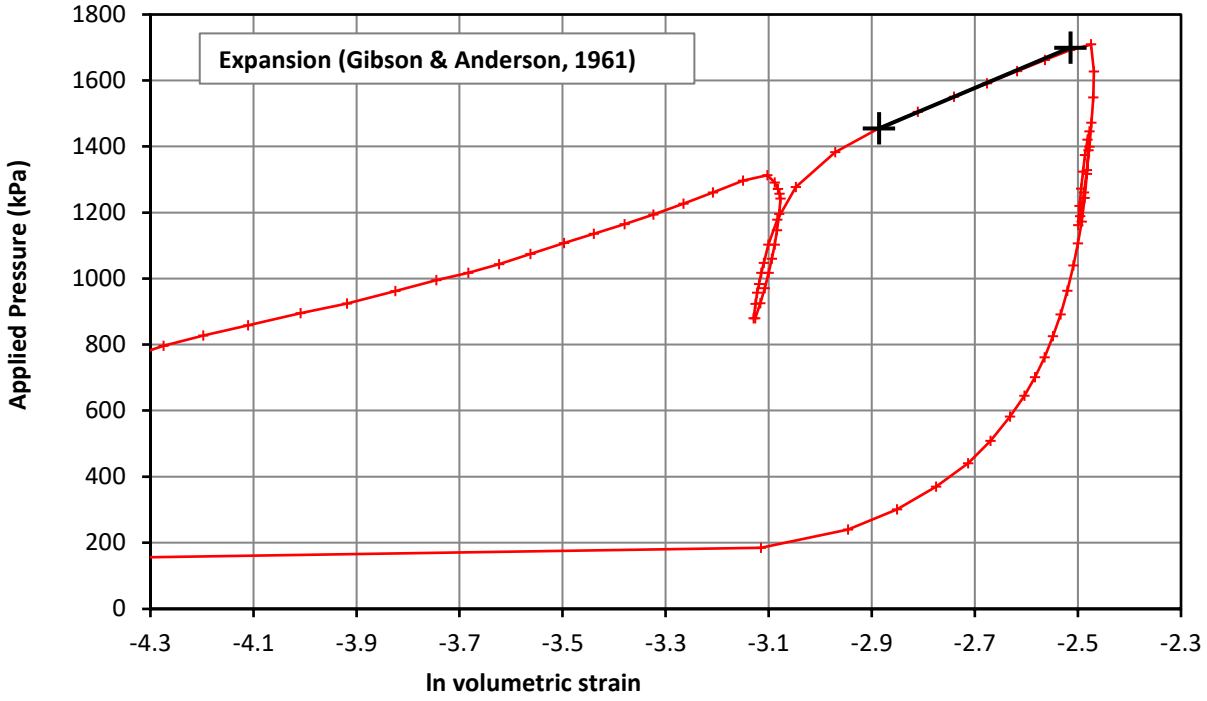

Strength (loading)	Undrained Shear	660	kPa
	Limit Pressure	3359	kPa

Project	Water Supply Project GI Lot 1	**Figure No.**	**WTP-BH010 T03 - 09**
Client	Priority Geotechnical Ltd		
Project No.	P1200103		

Pressuremeter Test Overview
High Pressure Dilatometer (HPD)

IN SITU SITE INVESTIGATION

Test Date	05/10/2021		**Test No.**	1
Borehole	WTP-BH045		**Test Depth (m)**	6.40
Coordinates (m)	572238 (E)	670757 (N)	**Elevation (m)**	48.41

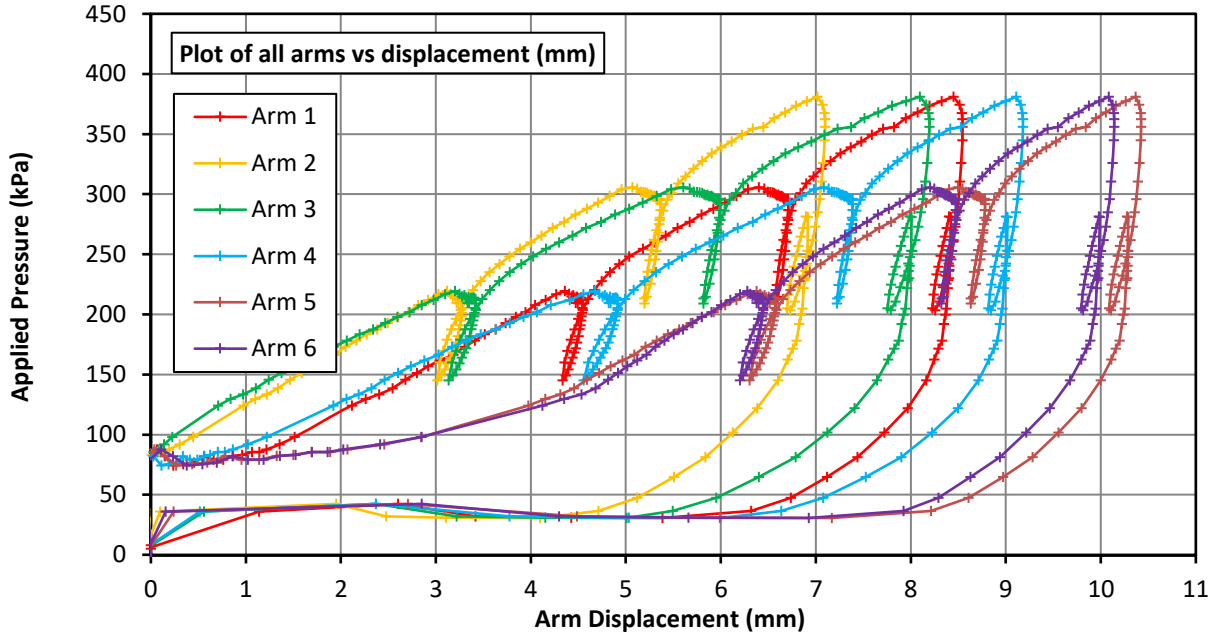

Material description from borehole log:

Brown, slightly sandy slightly gravelly CLAY with low cobble content. Sand is fine to coarse. Gravel is fine to coarse, sub-angular to sub-rounded, Limestone lithology. Cobbles are subrounded, 63-70mm dia., Limestone lithology. TLs

Test pocket conditions:

Total core recovery:	0 %	Test pocket depth range:	
Solid core recovery:	- %	From: 5.00 m	to: 7.00 m
Rock quality designation:	- %	Flush: Air	

Test comment:

The test pocket was softened and disturbed with arms lifting off at 0.9 to 4.6mm. The po was estimated to be at 139kPa, with the following loading section being short. Material yield was interpreted at 312kPa, with the test taken to a maximum pressure of 381kPa. The displacement-pressure response shown by the arms was slightly variable in terms of expansion. Analysis of three unload reload loops provides modulus values of 5.6 to 11.3MPa. Derived undrained shear strength analysis provides a value of 173kPa.

Test details: **Instrument:** Kylie (HPD06)

			mV	mV/mm		mV	mV/MPa
Drilling method:	Rotary coring						
Casing depth:	5.00 m	Arm 1:	-2425.9	136.2	TPC A:	-2349.7	114.3
Water level:	0.00 m	Arm 2:	-2342.5	135.5	TPC B:	-2441.7	122.8
		Arm 3:	-2263.5	137.1			
Test time:		Arm 4:	-2440.5	132.3			
Start (probe in):	12:20 hrs	Arm 5:	-2372.9	130.2			
Finish (probe out):	13:00 hrs	Arm 6:	-2294.1	135.8			

Project	Water Supply Project GI Lot 1	**Figure No.**	**WTP-BH045 T01 - 01**
Client	Priority Geotechnical Ltd		
Project No.	P1200103		

Pressuremeter Test - Average Arm Plots

IN SITU SITE INVESTIGATION

Test Date	05/10/2021	**Test No.**	1
Borehole	WTP-BH045	**Test Depth (m)**	6.40

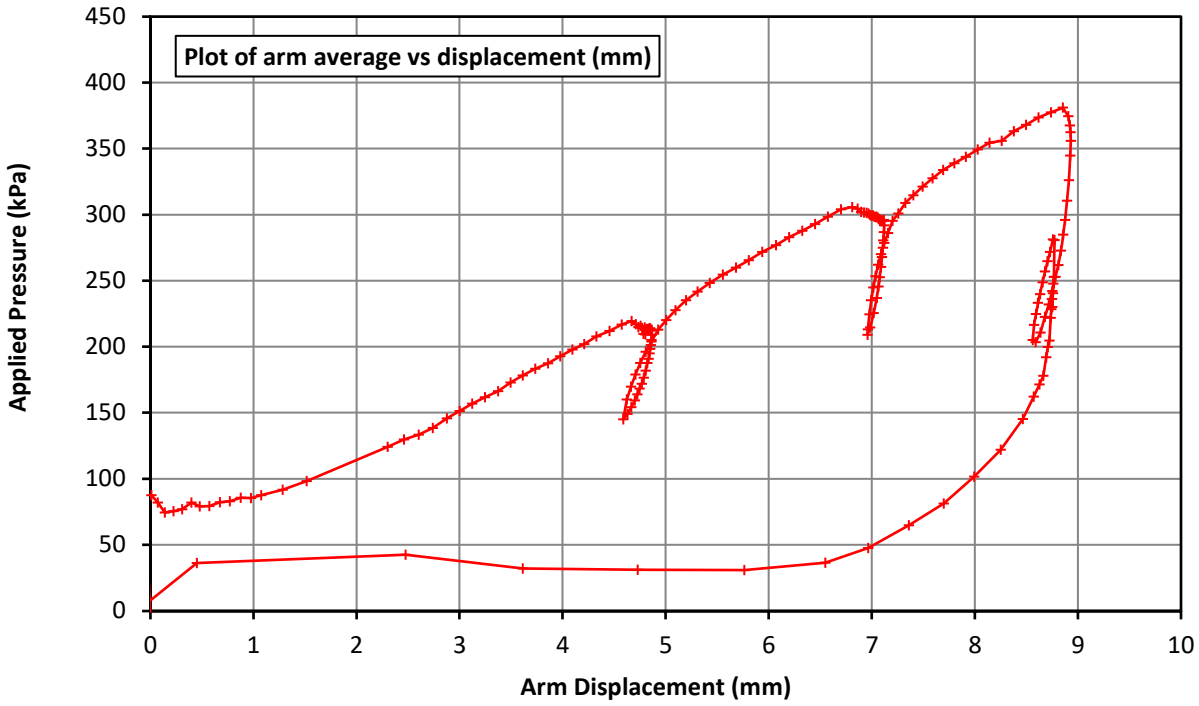

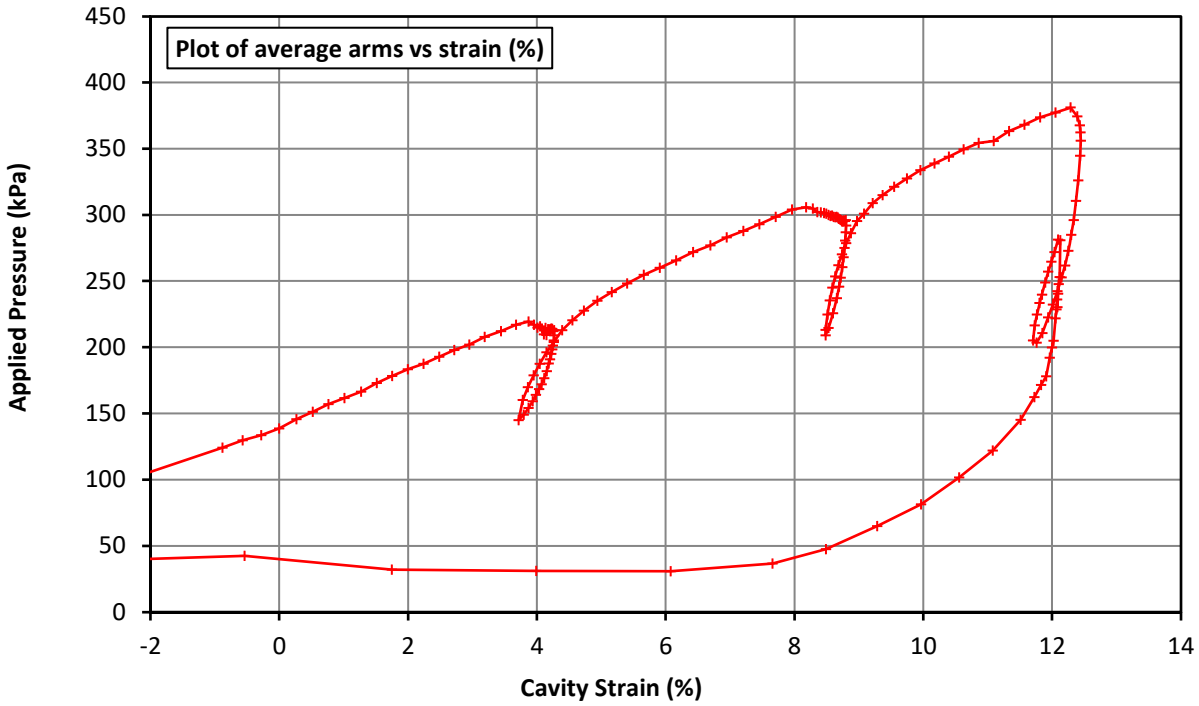

Project	Water Supply Project GI Lot 1	**Figure No.**	**WTP-BH045 T01 - 02**
Client	Priority Geotechnical Ltd		
Project No.	P1200103		

Pressuremeter Test - Arm Displacement vs Strain (%)

IN SITU SITE INVESTIGATION

Test Date	05/10/2021	**Test No.**	1
Borehole	WTP-BH045	**Test Depth (m)**	6.40

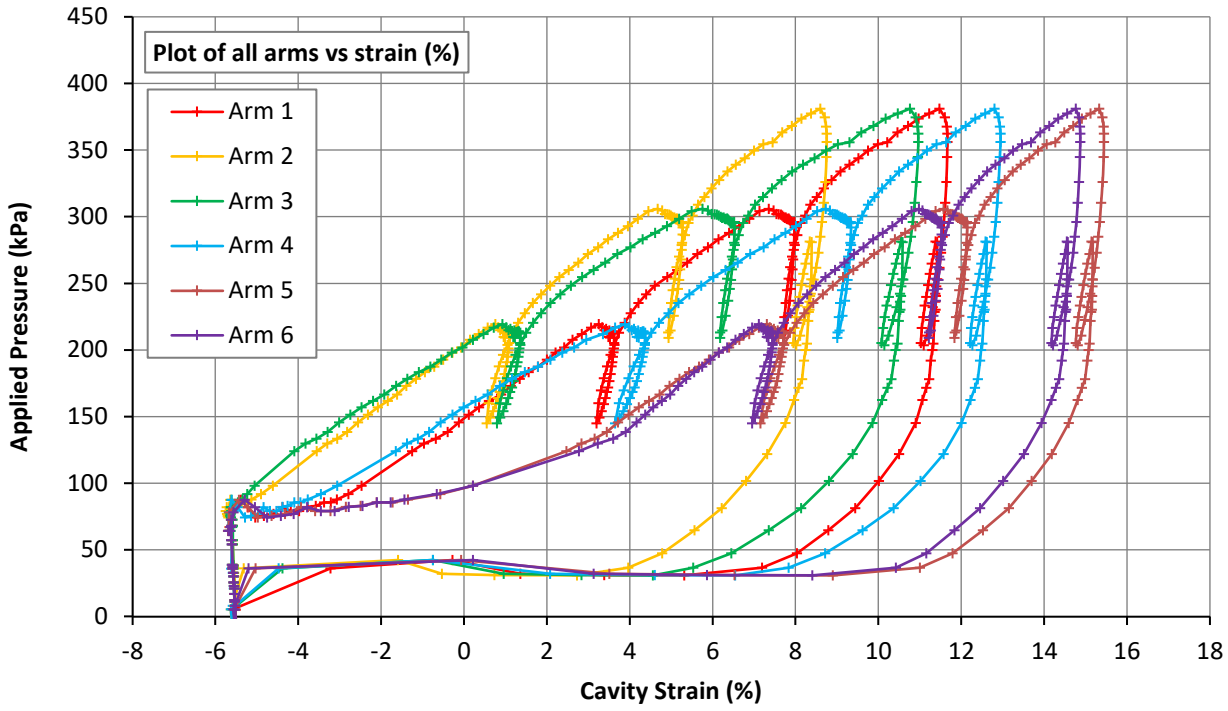

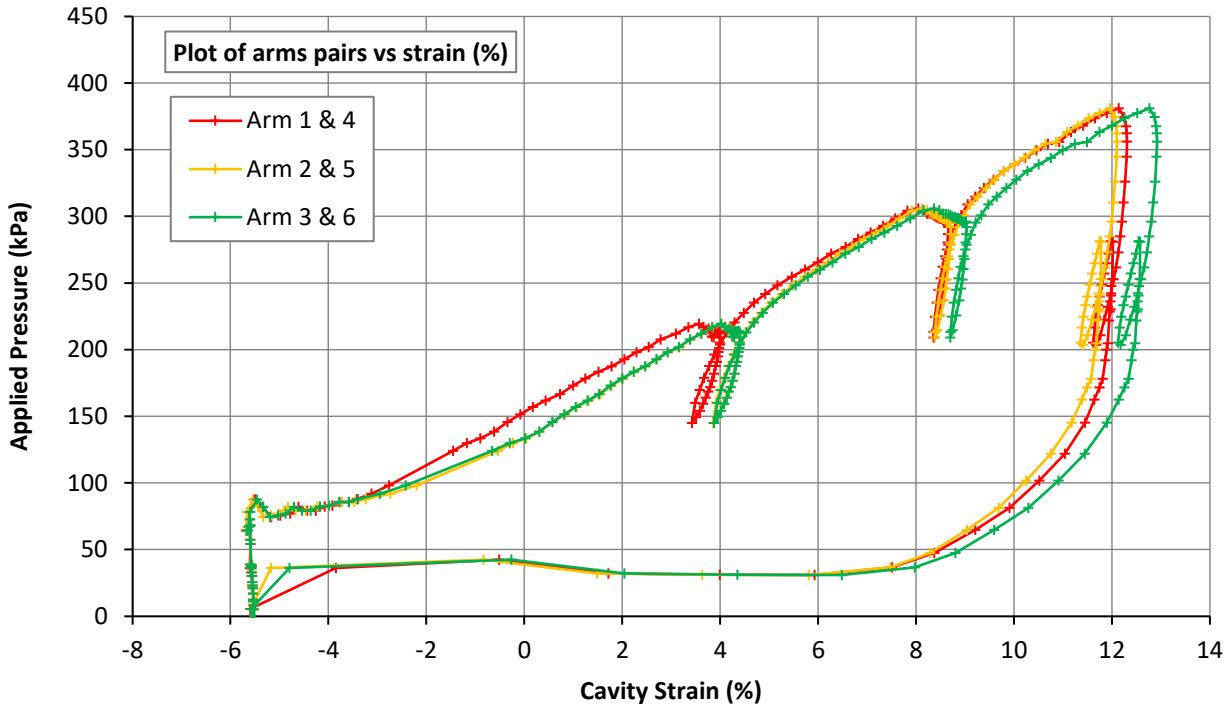

Project	Water Supply Project GI Lot 1	**Figure No.**	**WTP-BH045 T01 - 03**
Client	Priority Geotechnical Ltd		
Project No.	P1200103		

Pressuremeter Analysis - Initial Modulus & In Situ Horizontal Stress

IN SITU SITE INVESTIGATION

Test Date	05/10/2021	**Test No.**	1
Borehole	WTP-BH045	**Test Depth (m)**	6.40

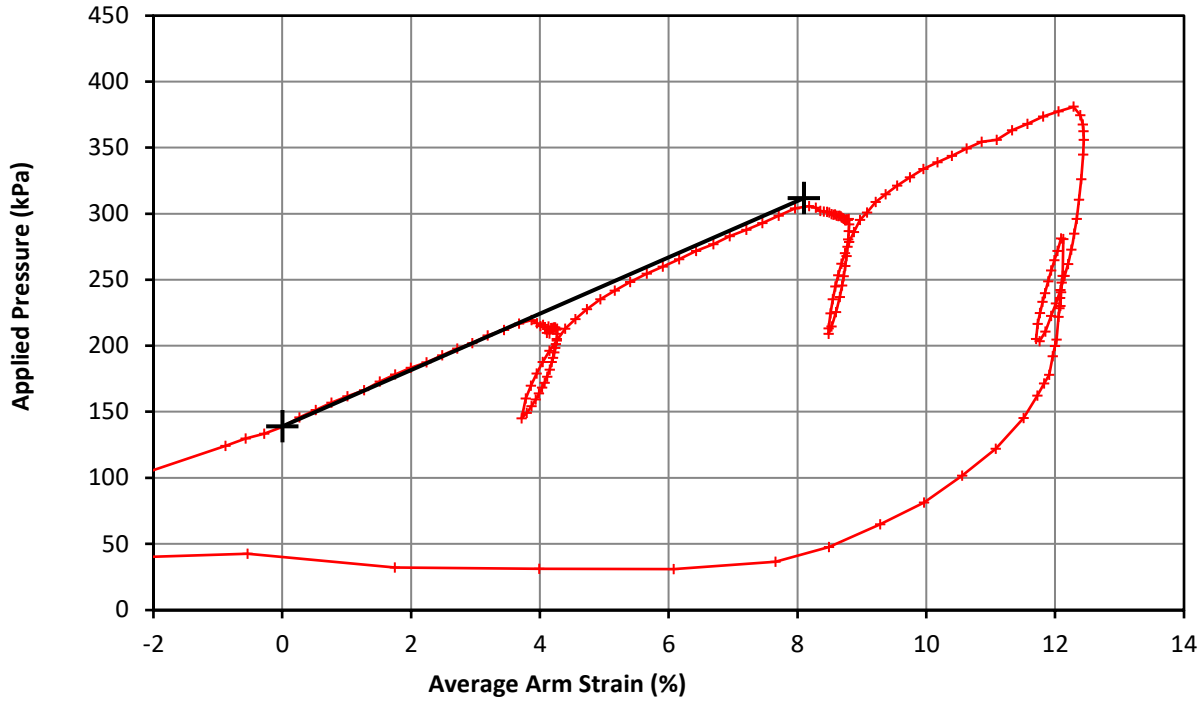

Initial Modulus	Shear Modulus	1.2 MPa

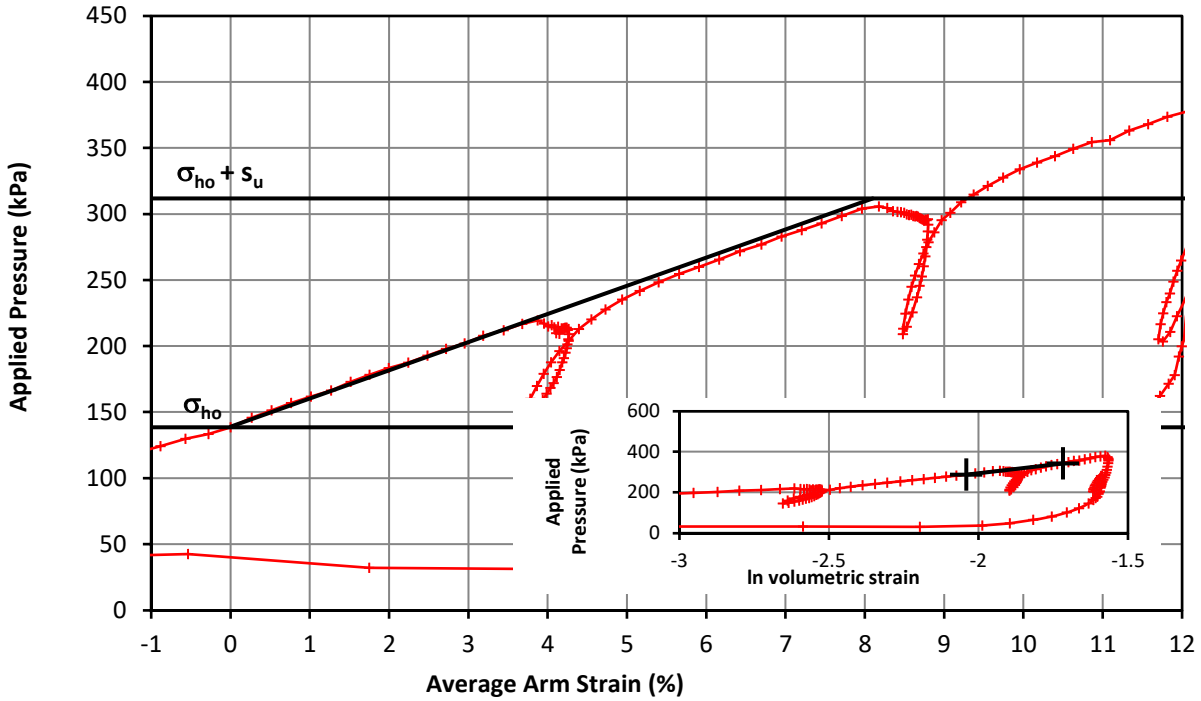

Marsland & Randolph	In situ horizontal stress	139 kPa
	Undrained Strength	173 kPa

Project	Water Supply Project GI Lot 1	**Figure No.**	**WTP-BH045 T01 - 04**
Client	Priority Geotechnical Ltd		
Project No.	P1200103		

Pressuremeter Analysis - Unload Reload Loop

IN SITU SITE INVESTIGATION

Test Date	05/10/2021	**Test No.**	1
Borehole	WTP-BH045	**Test Depth (m)**	6.40

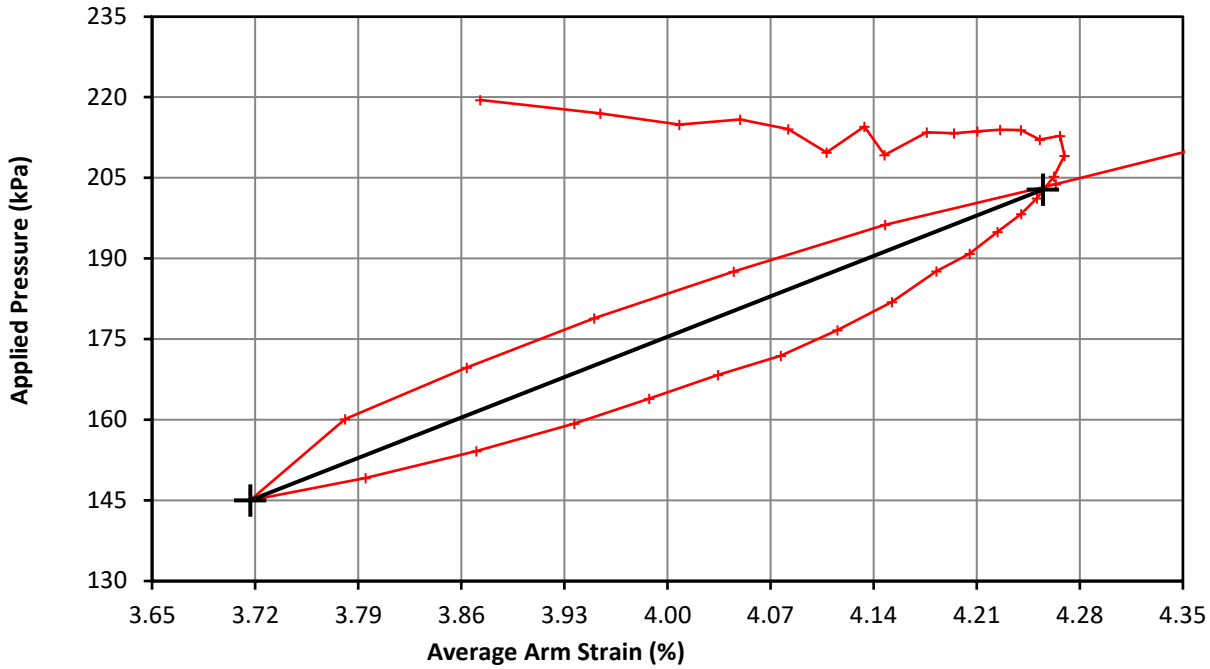

Loop 1	Shear Modulus	5.6 MPa
	Cavity Strain Range	0.538 %

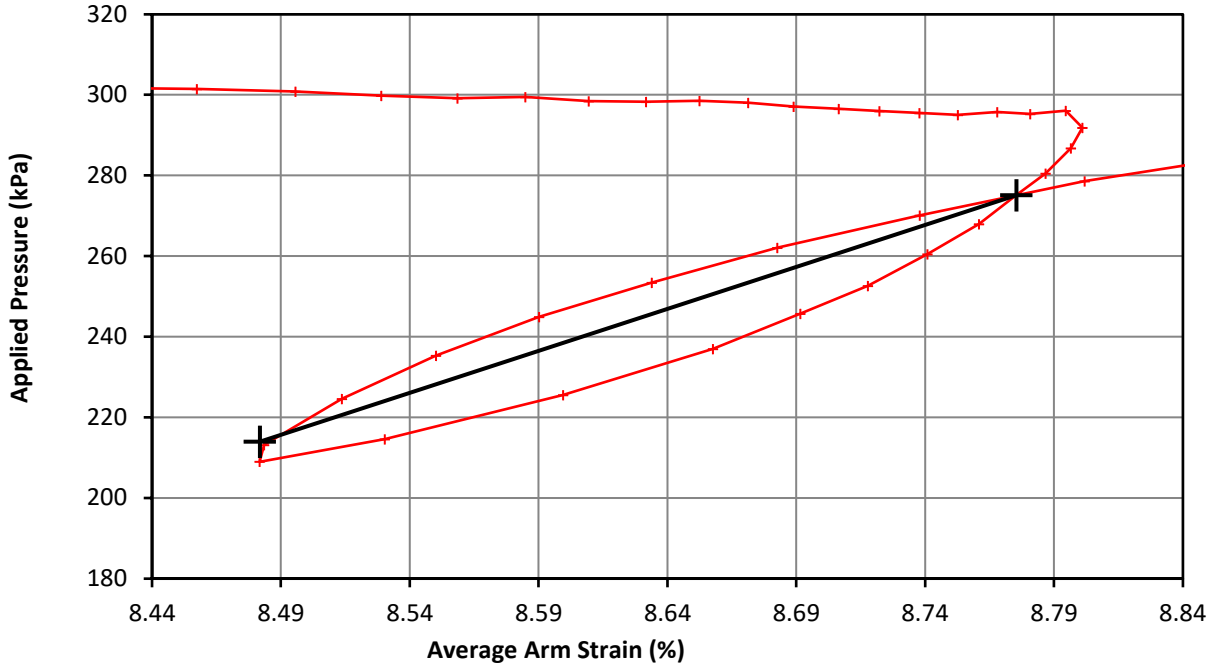

Loop 2	Shear Modulus	11.3 MPa
	Cavity Strain Range	0.294 %

Project	Water Supply Project GI Lot 1	**Figure No.**	**WTP-BH045 T01 - 05**
Client	Priority Geotechnical Ltd		
Project No.	P1200103		

Pressuremeter Analysis - Unload Reload Loop

IN SITU SITE INVESTIGATION

Test Date	05/10/2021	**Test No.**	1
Borehole	WTP-BH045	**Test Depth (m)**	6.40

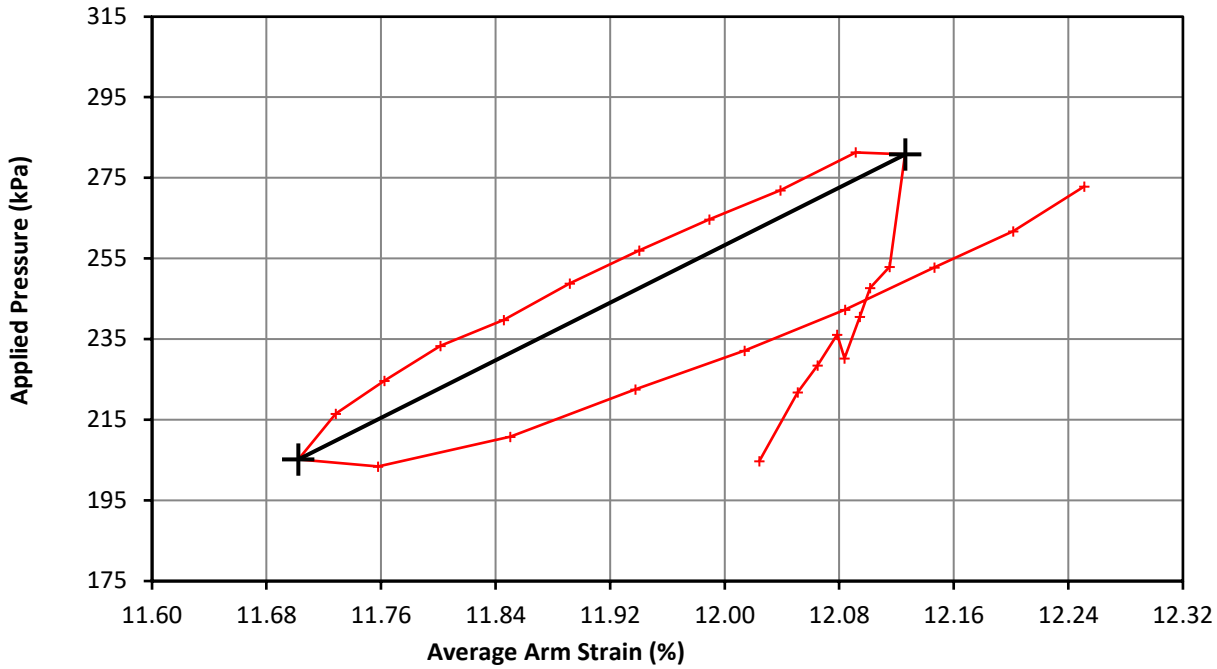

Loop 3	Shear Modulus	10.0 MPa
	Cavity Strain Range	0.424 %

Project	Water Supply Project GI Lot 1	**Figure No.**	**WTP-BH045 T01 - 06**
Client	Priority Geotechnical Ltd		
Project No.	P1200103		

Pressuremeter Analysis

Small Strain Stiffness and Bolton & Whittle (1999)

IN SITU SITE INVESTIGATION

Test Date	05/10/2021	**Test No.**	1
Borehole	WTP-BH045	**Test Depth (m)**	6.40

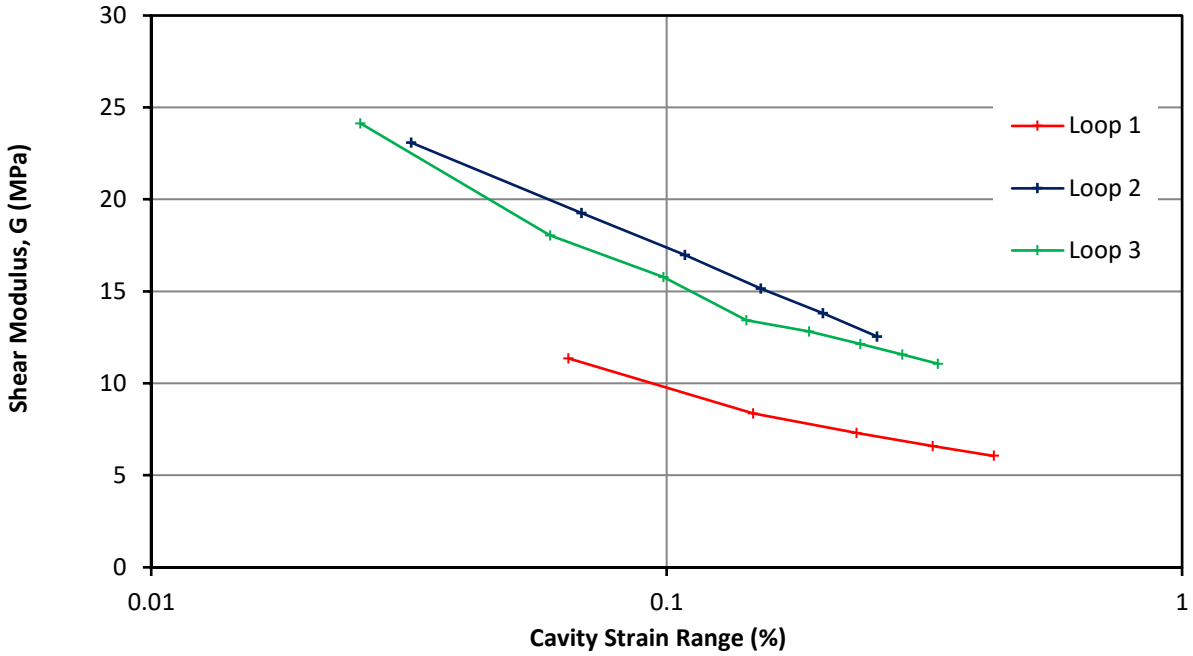

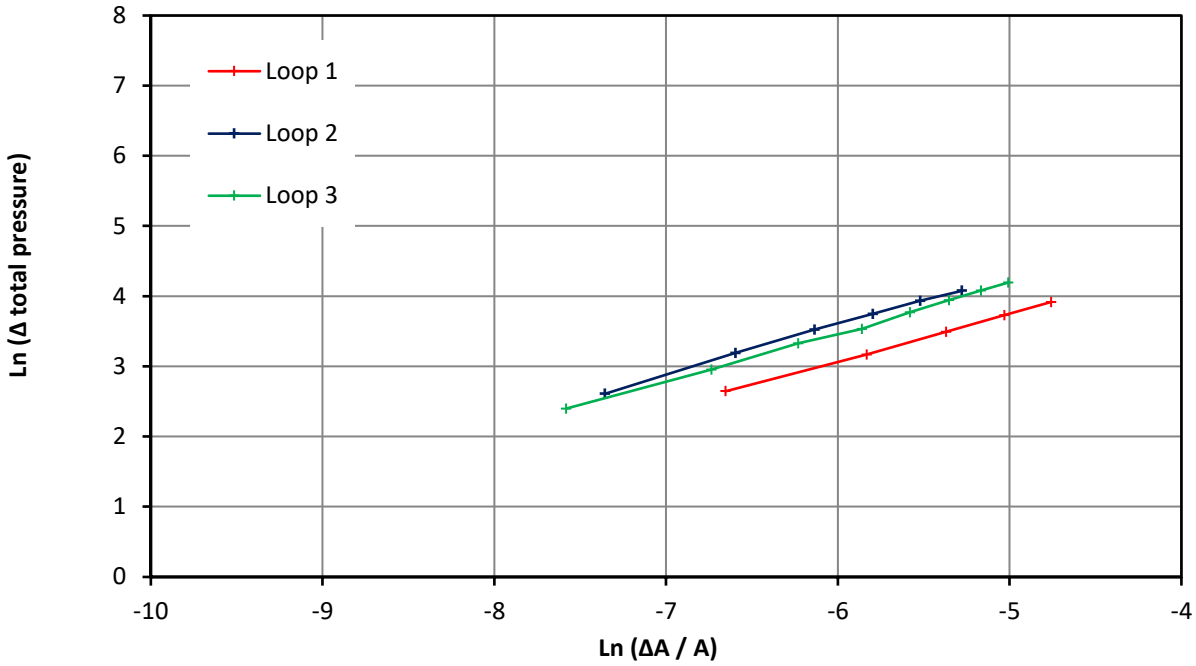

Loop 1		Loop 2		Loop 3	
Gradient(β)	Intercept	Gradient(β)	Intercept	Gradient(β)	Intercept
0.671	1.214 (MPa)	0.709	2.557 (MPa)	0.699	2.159 (MPa)

Project	Water Supply Project GI Lot 1	**Figure No.**	**WTP-BH045 T01 - 07**
Client	Priority Geotechnical Ltd		
Project No.	P1200103		

Pressuremeter Analysis

Secant Modulus - Shear Strain (%)

IN SITU SITE INVESTIGATION

Test Date	05/10/2021	**Test No.**	1
Borehole	WTP-BH045	**Test Depth (m)**	6.40

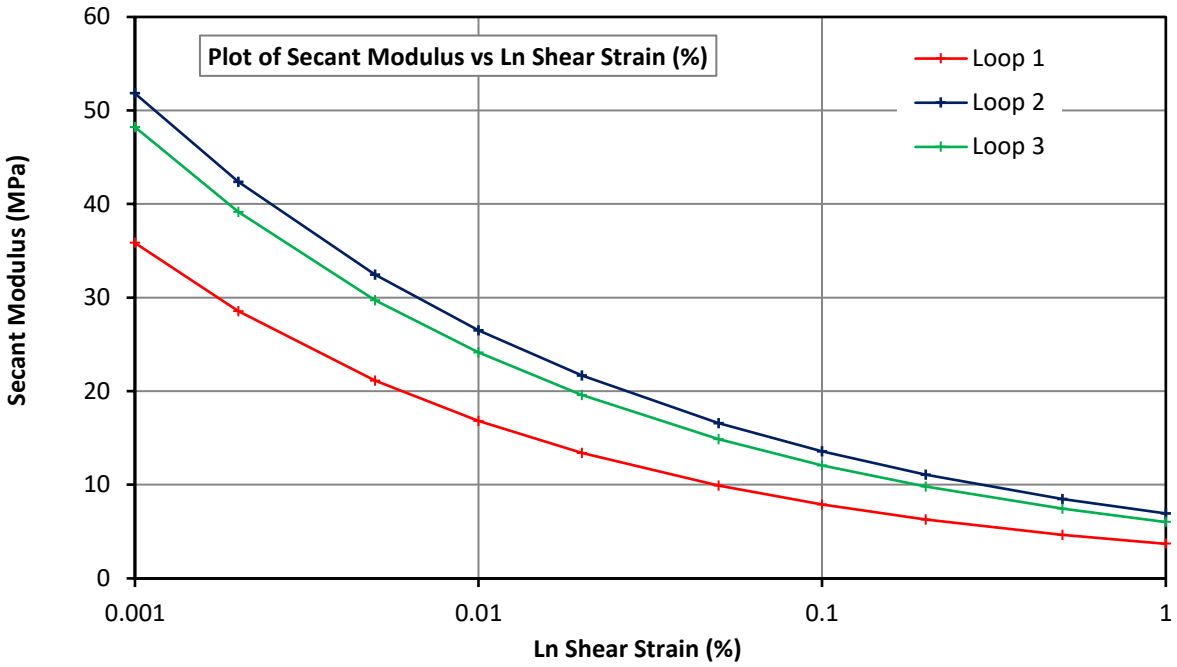

Shear Strain	Loop 1	Loop 2	Loop 3
0.001%	**36**	**52**	**48**
0.002%	29	42	39
0.005%	21	32	30
0.010%	**17**	**27**	**24**
0.020%	13	22	20
0.050%	10	17	15
0.100%	**8**	**14**	**12**
0.200%	6	11	10
0.500%	5	8	7
1.000%	**4**	**7**	**6**

Project	Water Supply Project GI Lot 1	**Figure No.**	**WTP-BH045 T01 - 08**
Client	Priority Geotechnical Ltd		
Project No.	P1200103		

Pressuremeter Analysis - Undrained Strength

IN SITU SITE INVESTIGATION

Test Date	05/10/2021	**Test No.**	1
Borehole	WTP-BH045	**Test Depth (m)**	6.40

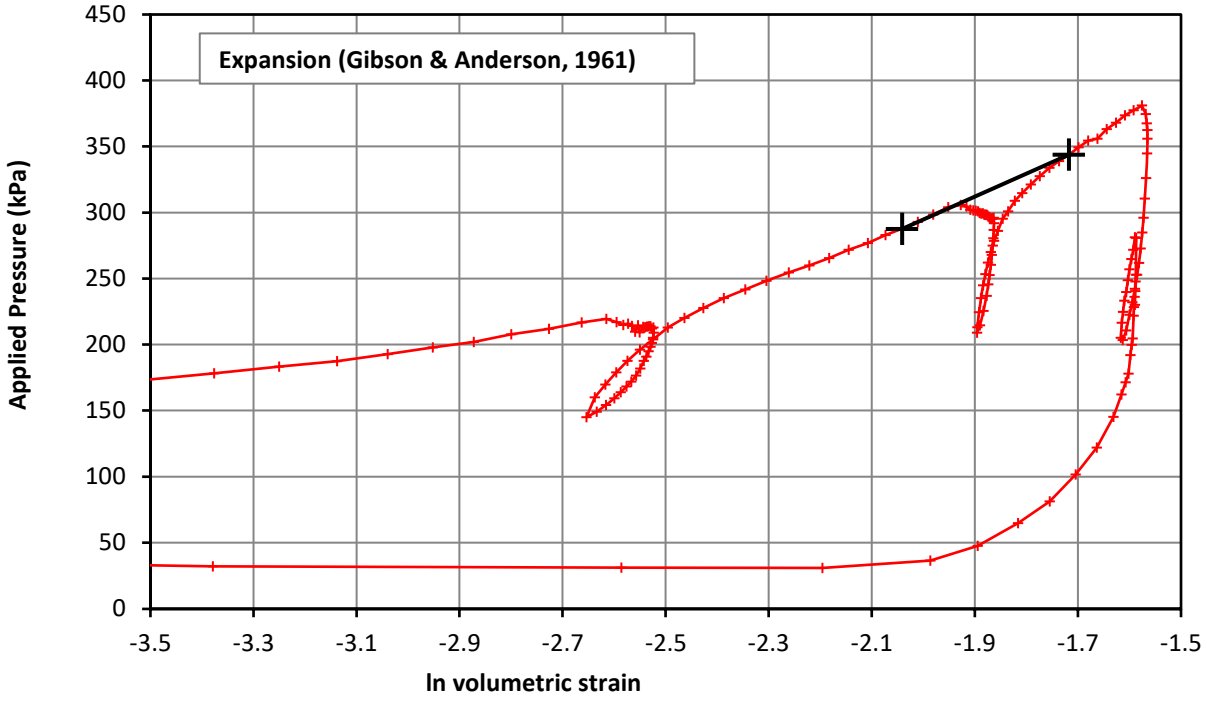

Strength (loading)	Undrained Shear	173	kPa
	Limit Pressure	642	kPa

Project	Water Supply Project GI Lot 1	**Figure No.**	**WTP-BH045 T01 - 09**
Client	Priority Geotechnical Ltd		
Project No.	P1200103		

Pressuremeter Test Overview
High Pressure Dilatometer (HPD)

IN SITU SITE INVESTIGATION

Test Date	14/10/2021		**Test No.**	2
Borehole	WTP-BH045		**Test Depth (m)**	14.50
Coordinates (m)	572238 (E)	670757 (N)	**Elevation (m)**	48.41

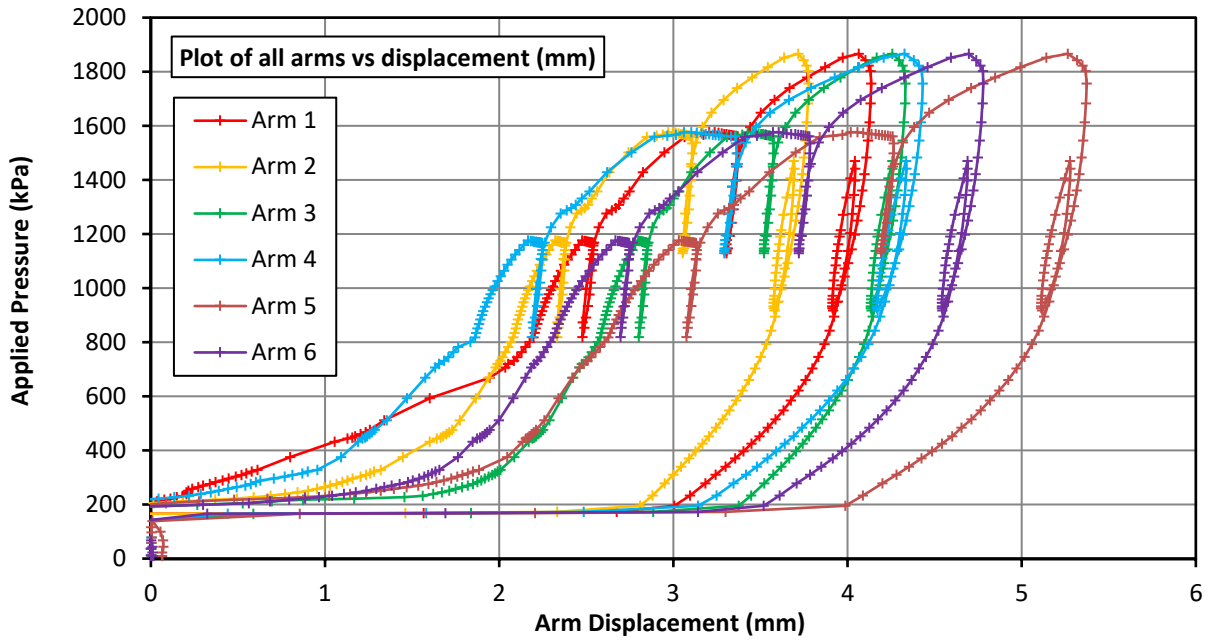

Material description from borehole log:

Brown, slightly sandy slightly gravelly CLAY. Sand is fine to coarse. Gravel is fine to coarse, sub-angular to subrounded, Limestone lithology.
TLs

Test pocket conditions:

Total core recovery:	100 %	Test pocket depth range:	
Solid core recovery:	- %	From: 13.00 m	to: 15.00 m
Rock quality designation:	- %	Flush: Water	

Test comment:

The test pocket was a good size but softened, with arms lifting off at 1.2 to 2.2mm. The po was estimated to be at 476kPa, with the following loading section being relatively short. Material yield was interpreted at 1064kPa, with the test taken to a maximum pressure of 1886kPa. The displacement-pressure response shown by the arms was slightly variable in terms of expansion, with some disturbance indicated by arm 1. Analysis of three unload reload loops provides decreasing modulus values of 145 to 96MPa. Derived undrained shear strength analysis provides a value of 588kPa.

Test details: **Instrument:** Kylie (HPD06)

			mV	mV/mm		mV	mV/MPa
Drilling method:	Rotary coring						
Casing depth:	13.00 m	Arm 1:	-2421.5	136.2	TPC A:	-2350.4	114.3
Water level:	0.00 m	Arm 2:	-2317.7	135.5	TPC B:	-2423.2	122.8
		Arm 3:	-2263.6	137.1			
Test time:		Arm 4:	-2439.8	132.3			
Start (probe in):	15:30 hrs	Arm 5:	-2338.8	130.2			
Finish (probe out):	16:30 hrs	Arm 6:	-2290.3	135.8			

Project	Water Supply Project GI Lot 1	**Figure No.**	**WTP-BH045 T02 - 01**
Client	Priority Geotechnical Ltd		
Project No.	P1200103		

Pressuremeter Test - Average Arm Plots

IN SITU SITE INVESTIGATION

Test Date	14/10/2021	**Test No.**	2
Borehole	WTP-BH045	**Test Depth (m)**	14.50

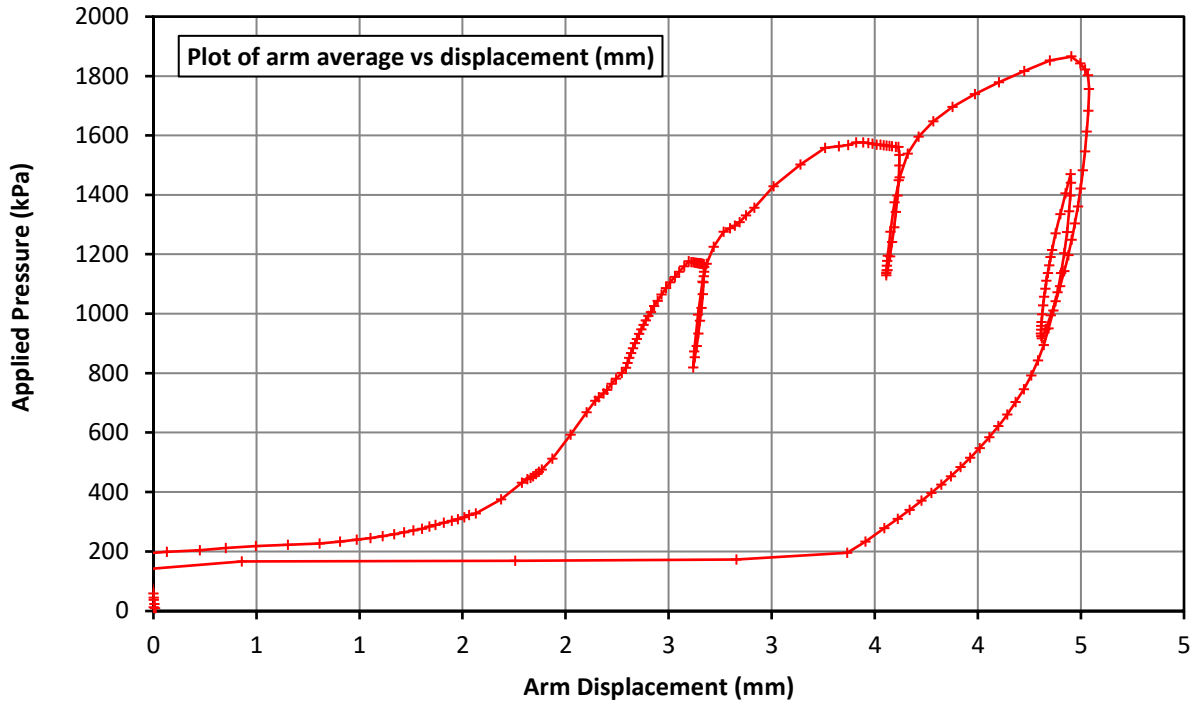

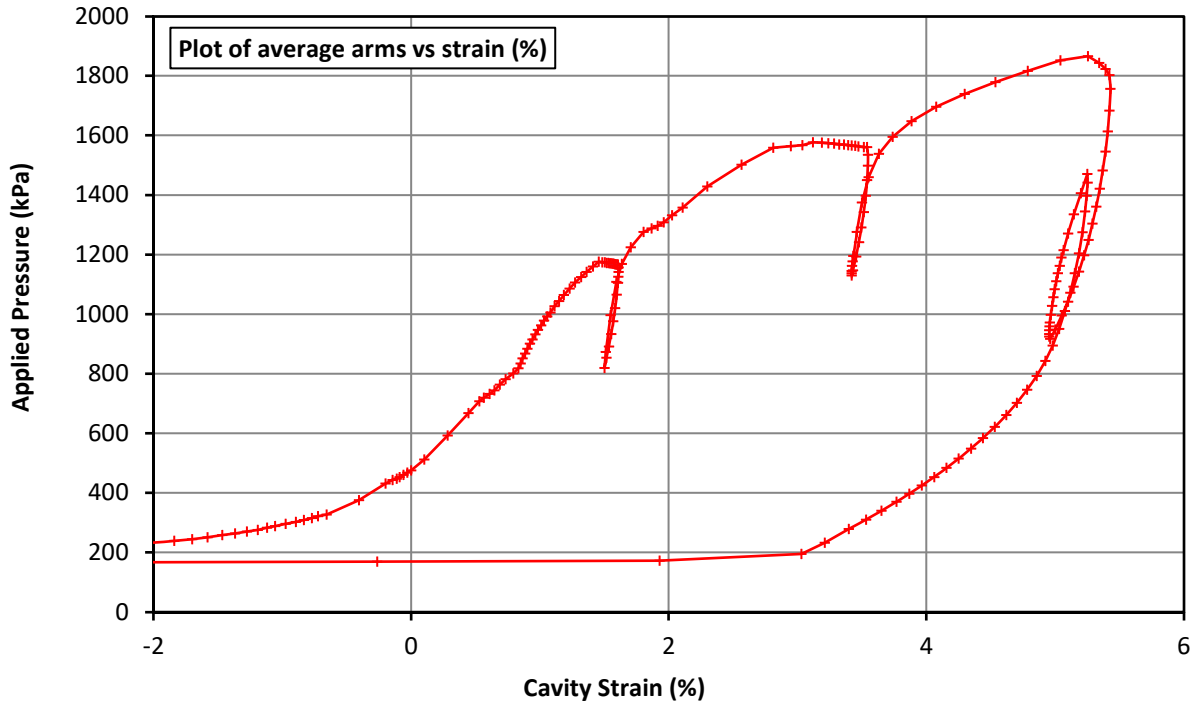

Project	Water Supply Project GI Lot 1	**Figure No.**	**WTP-BH045 T02 - 02**
Client	Priority Geotechnical Ltd		
Project No.	P1200103		

Pressuremeter Test - Arm Displacement vs Strain (%)

IN SITU SITE INVESTIGATION

Test Date	14/10/2021	**Test No.**	2
Borehole	WTP-BH045	**Test Depth (m)**	14.50

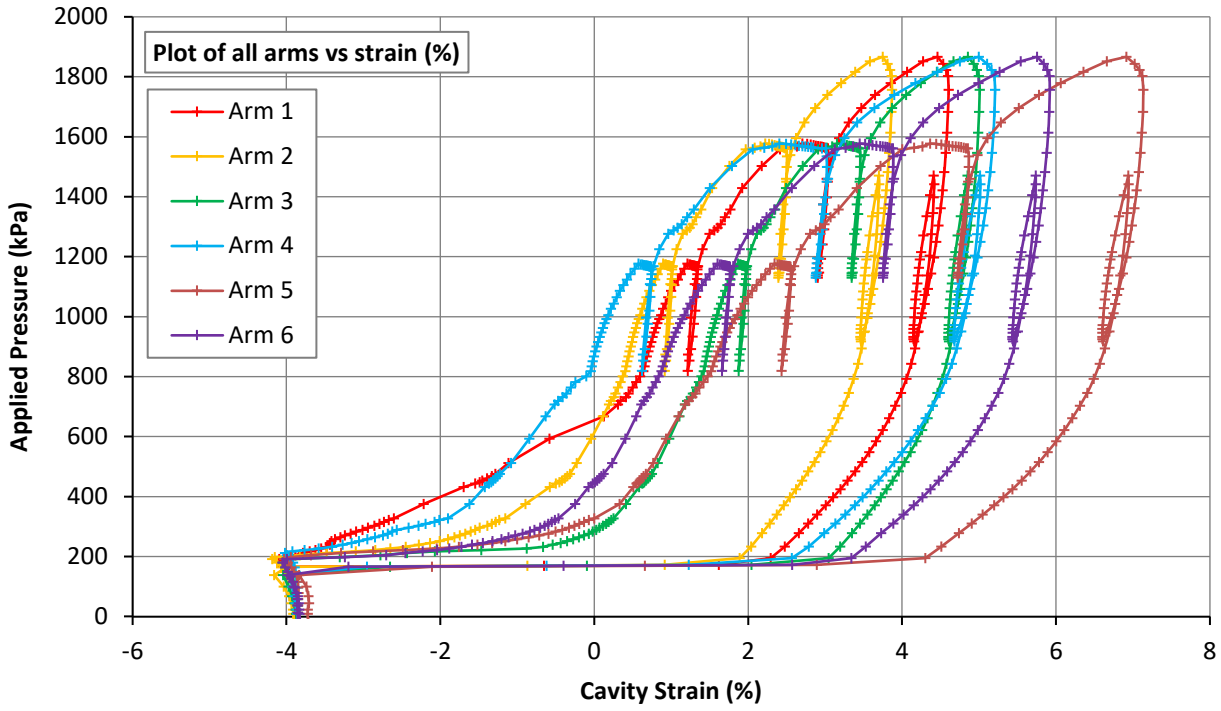

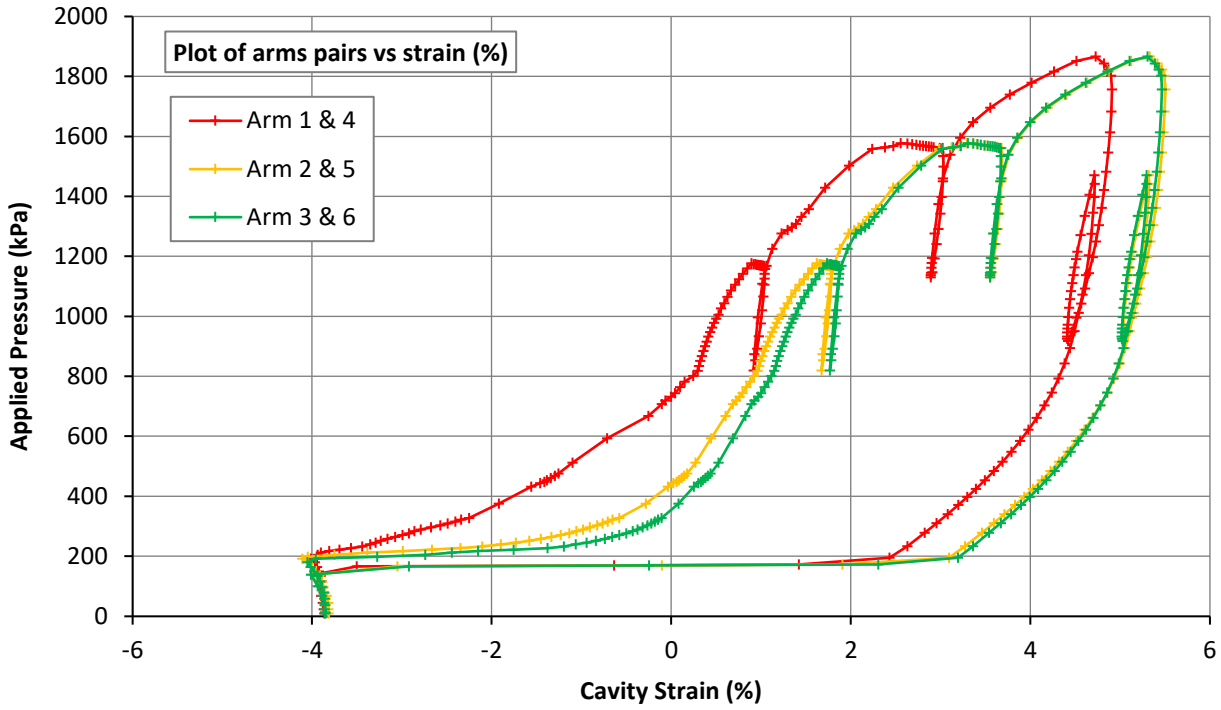

Project	Water Supply Project GI Lot 1	**Figure No.**	**WTP-BH045 T02 - 03**
Client	Priority Geotechnical Ltd		
Project No.	P1200103		

Pressuremeter Analysis - Initial Modulus & In Situ Horizontal Stress

IN SITU SITE INVESTIGATION

Test Date	14/10/2021	**Test No.**	2
Borehole	WTP-BH045	**Test Depth (m)**	14.50

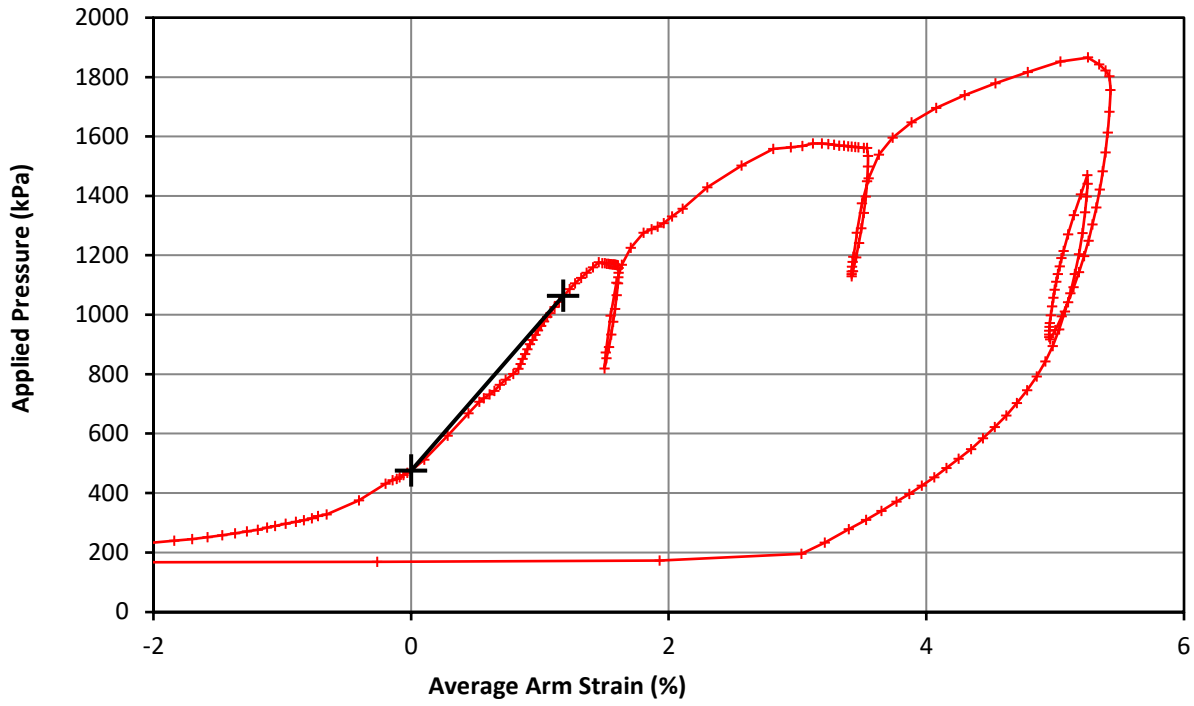

Initial Modulus	Shear Modulus	25.2 MPa

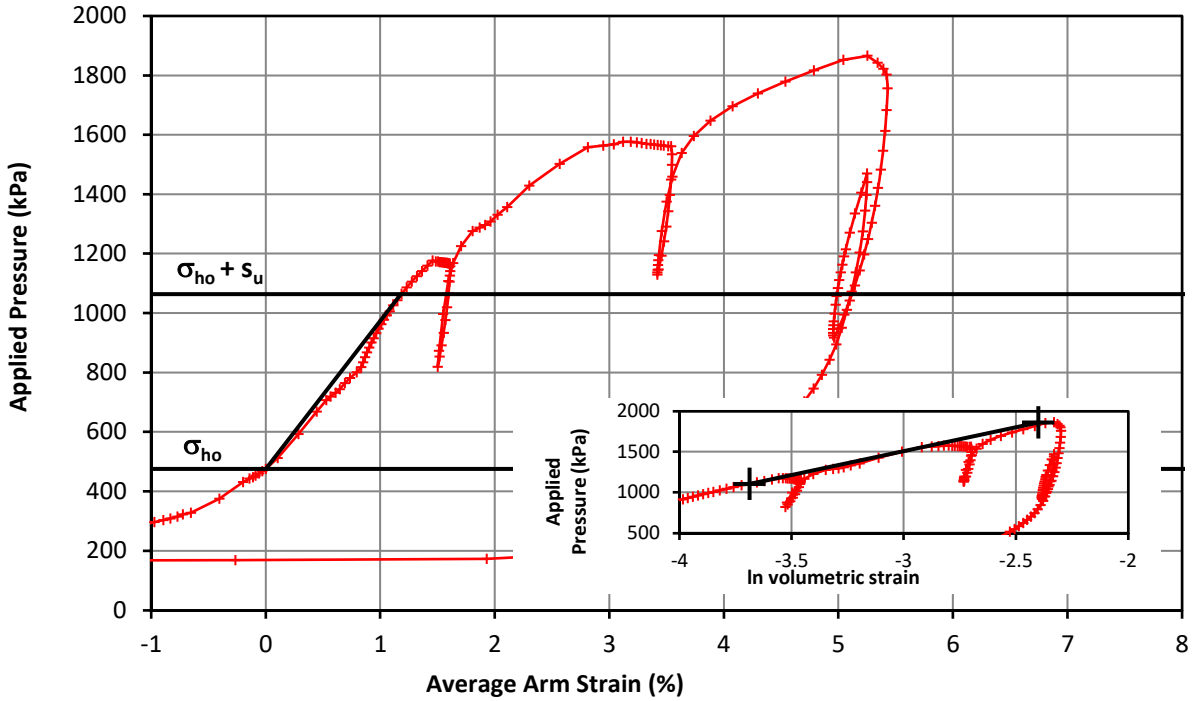

Marsland & Randolph	In situ horizontal stress	476 kPa
	Undrained Strength	588 kPa

Project	Water Supply Project GI Lot 1	**Figure No.**	**WTP-BH045 T02 -**
Client	Priority Geotechnical Ltd		
Project No.	P1200103		

Pressuremeter Analysis - Unload Reload Loop

IN SITU SITE INVESTIGATION

Test Date	14/10/2021	**Test No.**	2
Borehole	WTP-BH045	**Test Depth (m)**	14.50

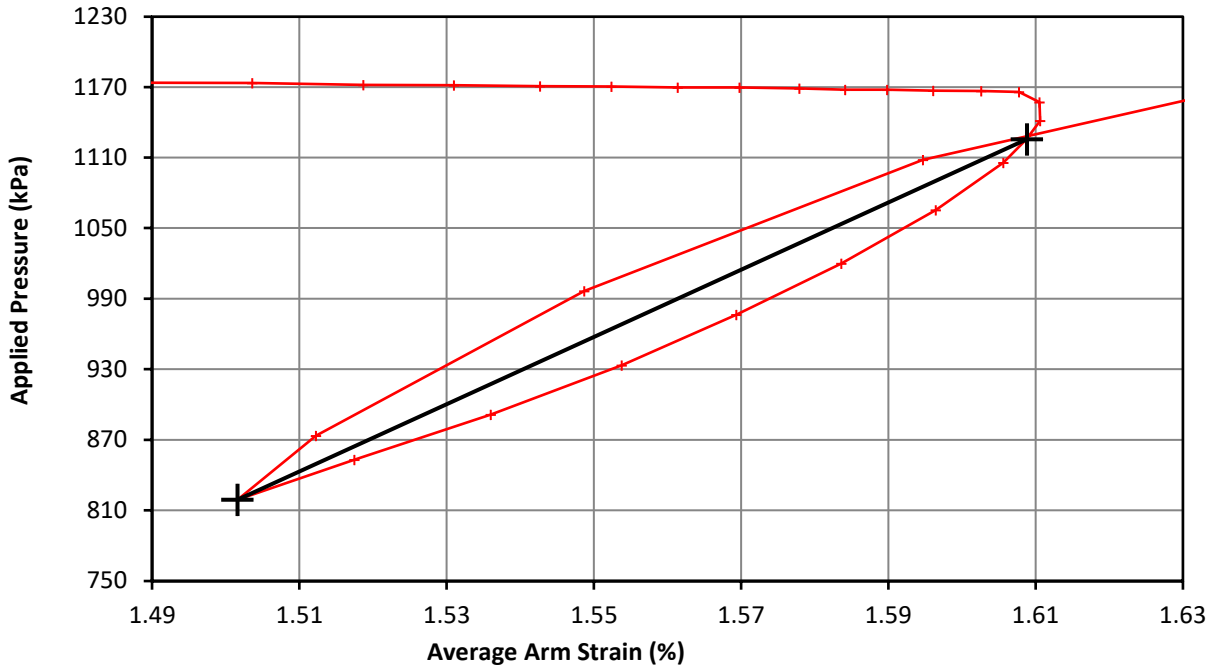

Loop 1	Shear Modulus	145.2 MPa
	Cavity Strain Range	0.107 %

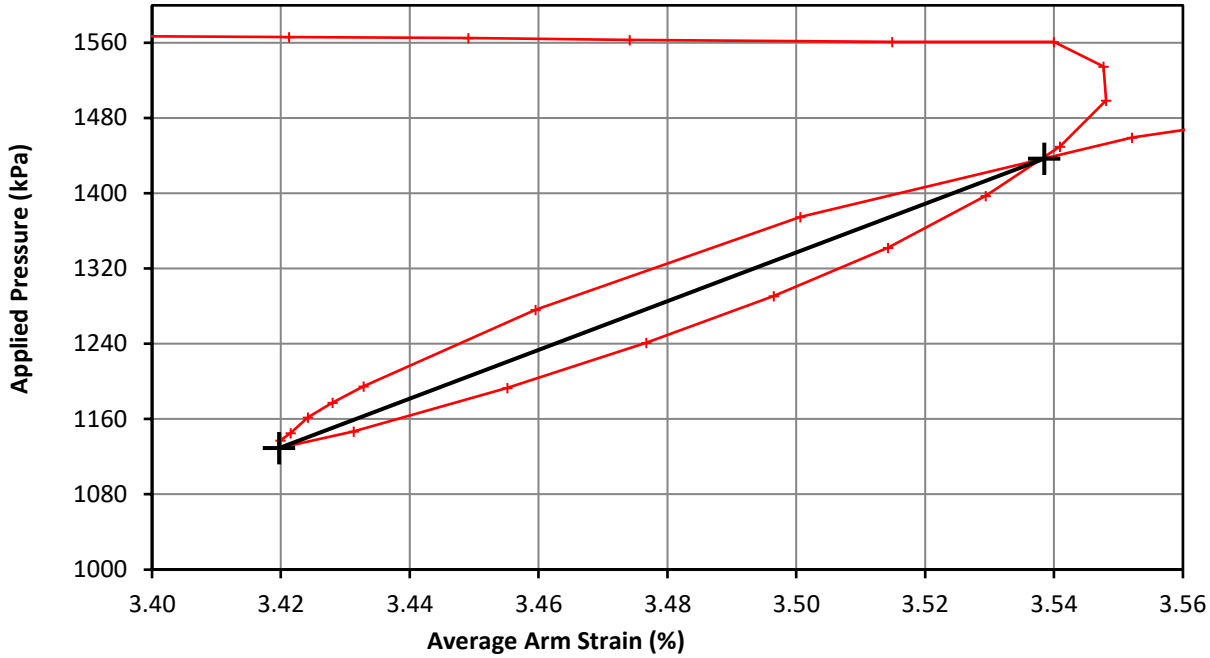

Loop 2	Shear Modulus	134.0 MPa
	Cavity Strain Range	0.119 %

Project	Water Supply Project GI Lot 1	**Figure No.**	**WTP-BH045 T02 -**
Client	Priority Geotechnical Ltd		
Project No.	P1200103		

Pressuremeter Analysis - Unload Reload Loop

IN SITU SITE INVESTIGATION

Test Date	14/10/2021	**Test No.**	2
Borehole	WTP-BH045	**Test Depth (m)**	14.50

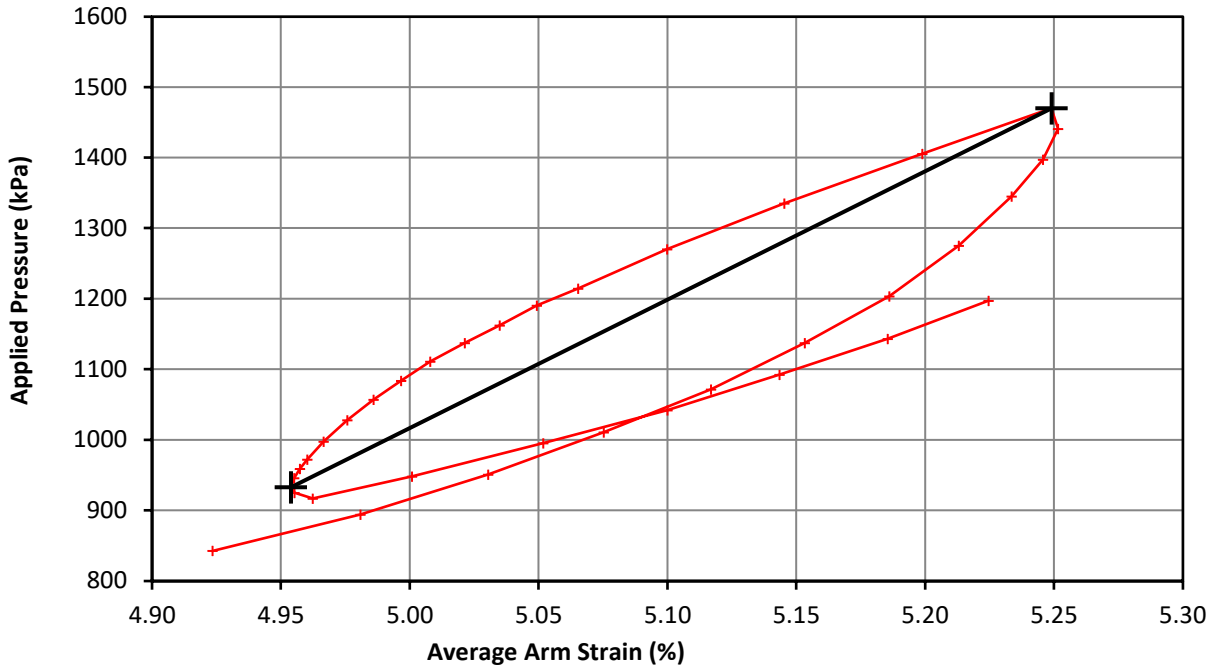

Loop 3	Shear Modulus	95.8 MPa
	Cavity Strain Range	0.295 %

Project	Water Supply Project GI Lot 1	**Figure No.**	**WTP-BH045 T02 -**
Client	Priority Geotechnical Ltd		
Project No.	P1200103		

Pressuremeter Analysis

Small Strain Stiffness and Bolton & Whittle (1999)

IN SITU SITE INVESTIGATION

Test Date	14/10/2021	**Test No.**	2
Borehole	WTP-BH045	**Test Depth (m)**	14.50

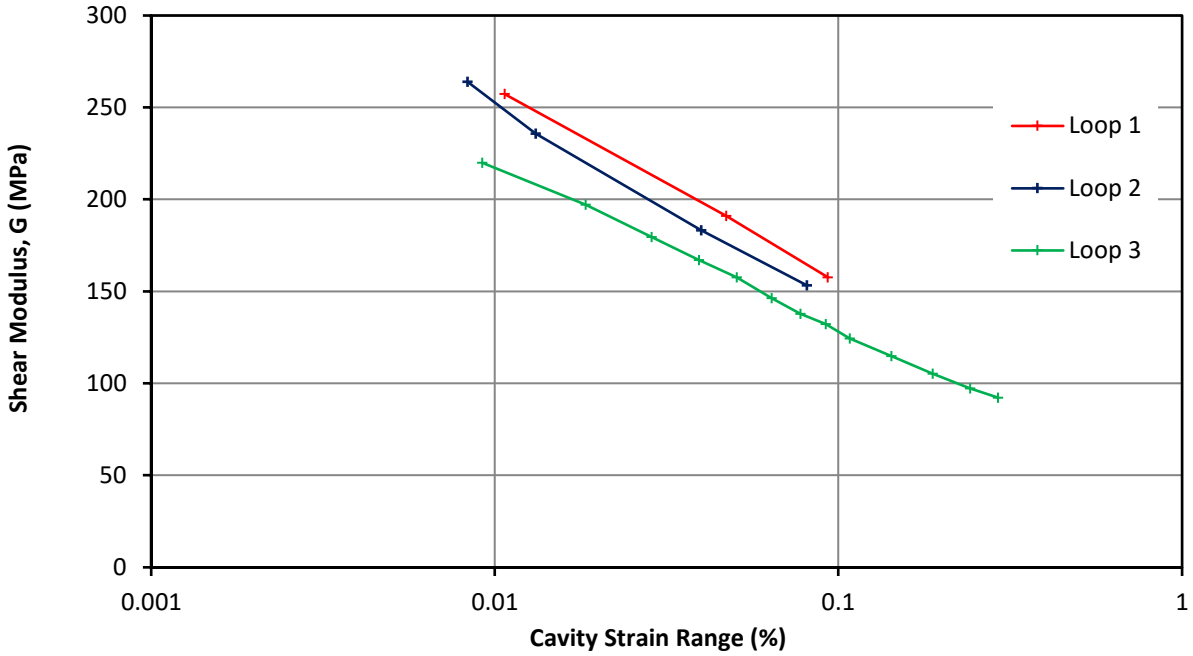

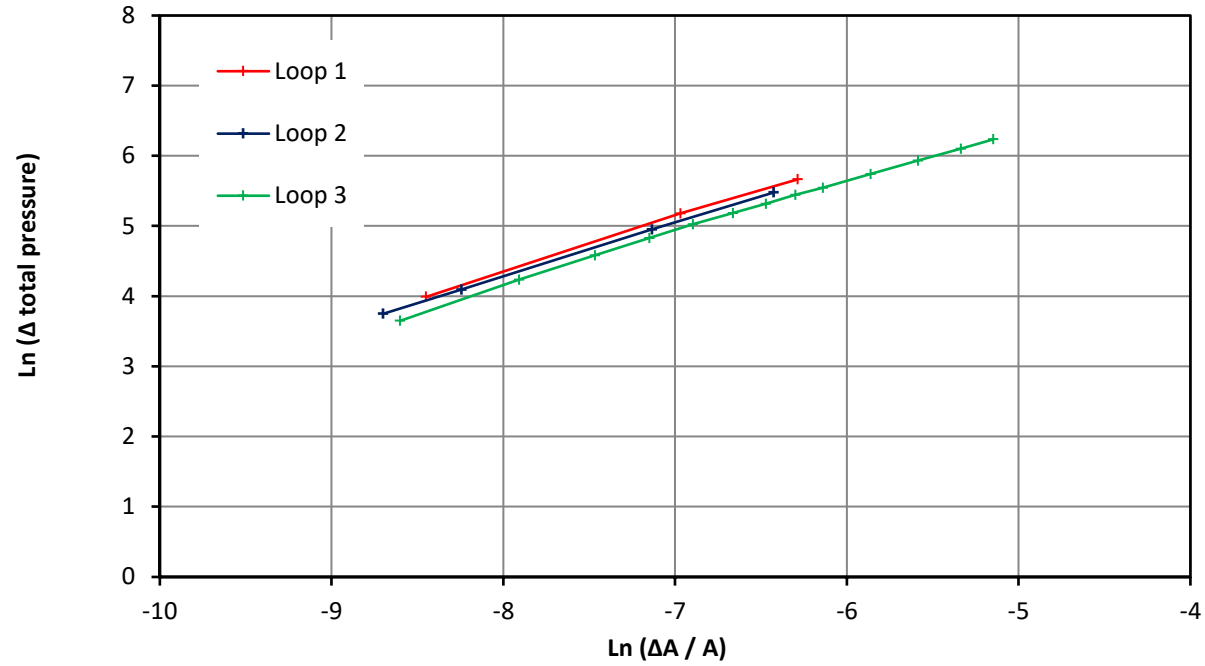

Loop 1		Loop 2		Loop 3	
Gradient(β)	Intercept	Gradient(β)	Intercept	Gradient(β)	Intercept
0.778	39.101 (MPa)	0.763	32.487 (MPa)	0.737	23.555 (MPa)

Project	Water Supply Project GI Lot 1	**Figure No.**	**WTP-BH045 T02 -**
Client	Priority Geotechnical Ltd		
Project No.	P1200103		

Pressuremeter Analysis

Secant Modulus - Shear Strain (%)

IN SITU SITE INVESTIGATION

Test Date	14/10/2021	**Test No.**	2
Borehole	WTP-BH045	**Test Depth (m)**	14.50

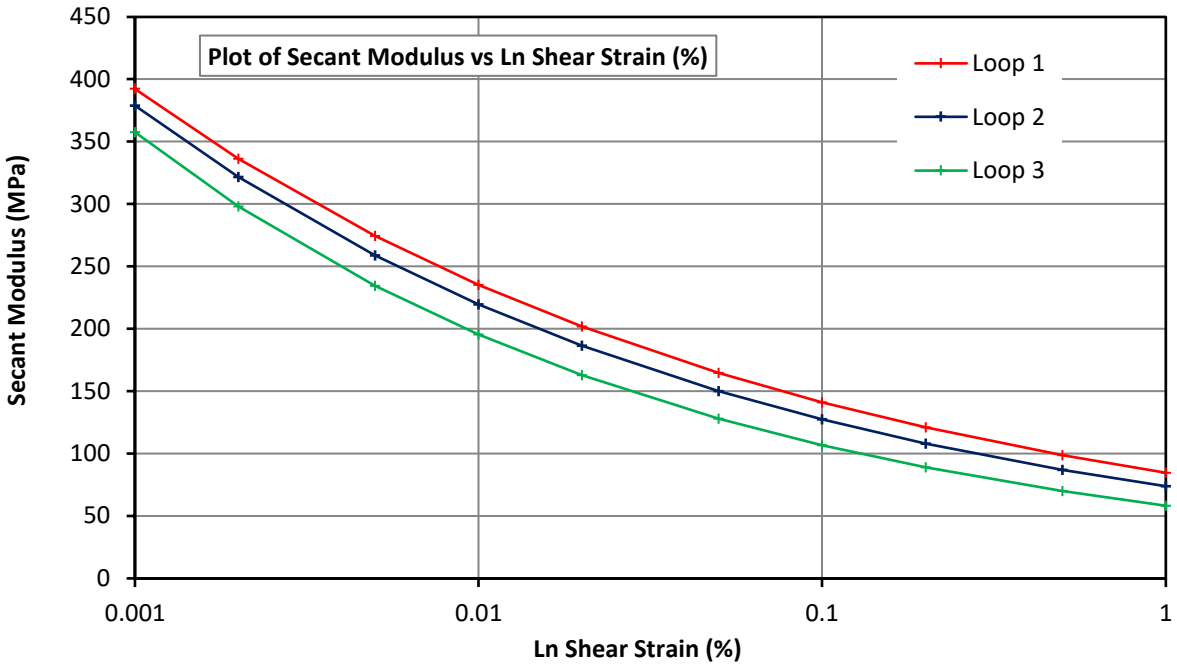

Shear Strain	Loop 1	Loop 2	Loop 3
0.001%	**392**	**379**	**358**
0.002%	336	321	298
0.005%	274	259	234
0.010%	**235**	**220**	**195**
0.020%	202	186	163
0.050%	165	150	128
0.100%	**141**	**127**	**107**
0.200%	121	108	89
0.500%	99	87	70
1.000%	**85**	**74**	**58**

Project	Water Supply Project GI Lot 1	**Figure No.**	**WTP-BH045 T02 -**
Client	Priority Geotechnical Ltd		
Project No.	P1200103		

Pressuremeter Analysis - Undrained Strength

IN SITU SITE INVESTIGATION

Test Date	14/10/2021	**Test No.**	2
Borehole	WTP-BH045	**Test Depth (m)**	14.50

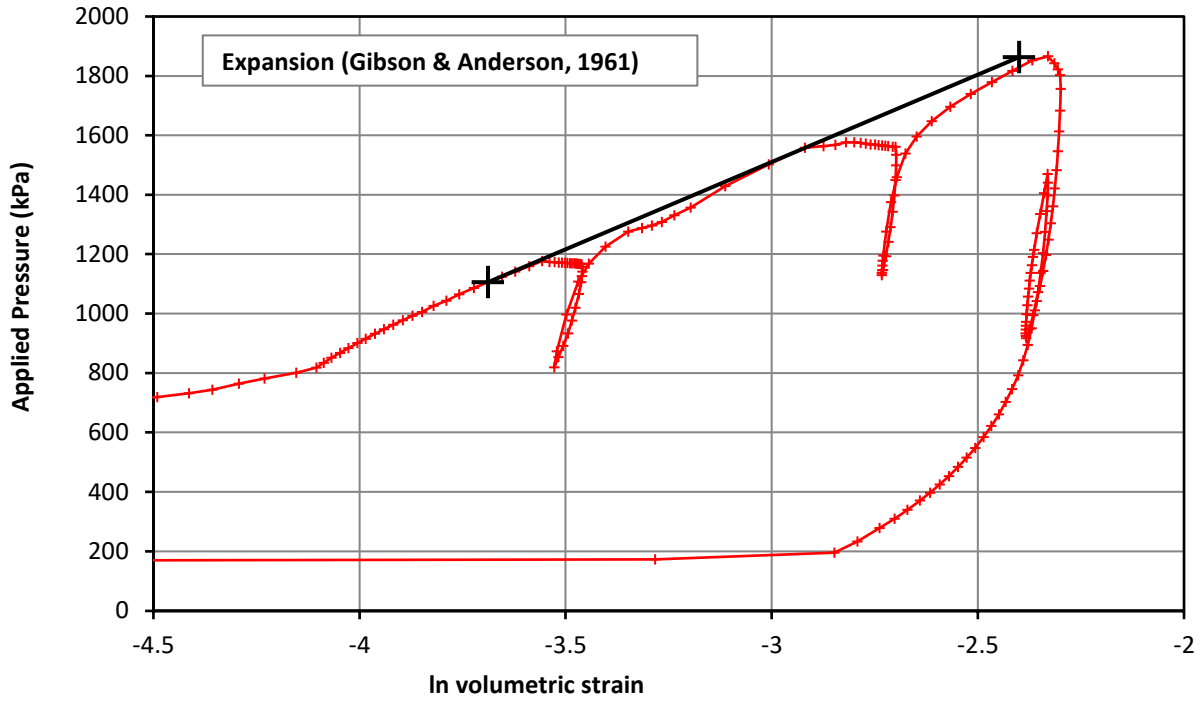

Strength (loading)	Undrained Shear	588	kPa
	Limit Pressure	3276	kPa

Project	Water Supply Project GI Lot 1	**Figure No.**	**WTP-BH045 T02 -**
Client	Priority Geotechnical Ltd		
Project No.	P1200103		

Pressuremeter Test Overview
High Pressure Dilatometer (HPD)

IN SITU SITE INVESTIGATION

Test Date	17/10/2021		**Test No.**	1
Borehole	WTP-BH051		**Test Depth (m)**	8.00
Coordinates (m)	572210 (E)	670527 (N)	**Elevation (m)**	45.18

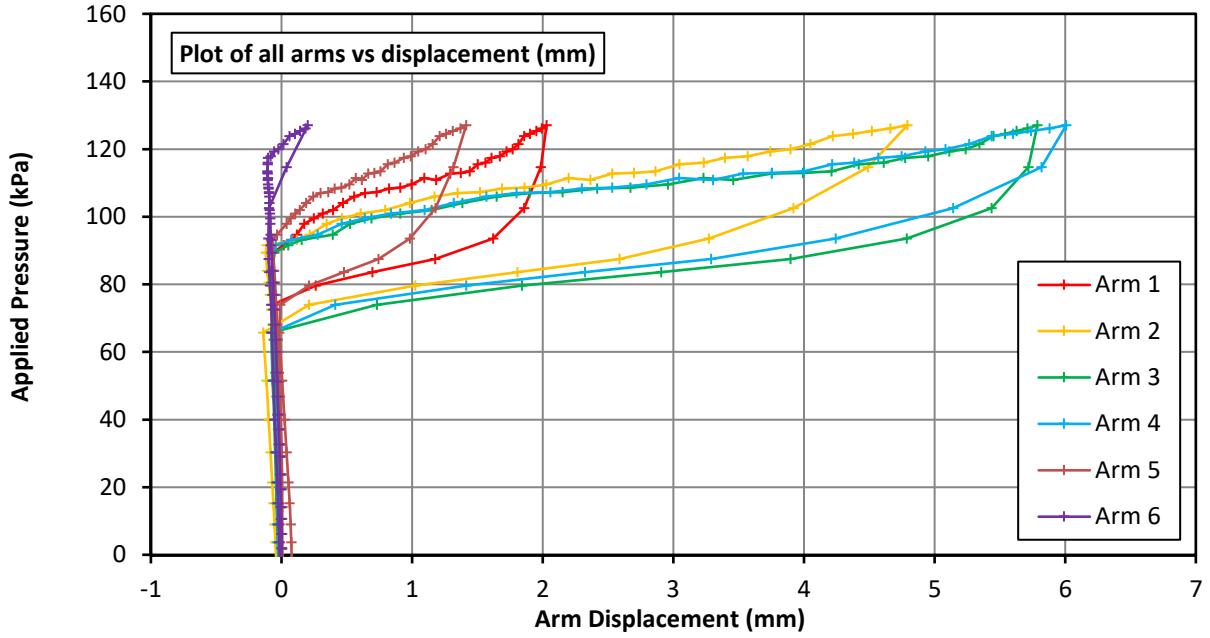

Material description from borehole log:

Grey brown, GRAVEL with low cobble content. Gravel is fine to coarse, subangular to sub-rounded, Limestone lithology. Cobbles are sub-angular, Limestone lithology.
TLs

Test pocket conditions:

Total core recovery:	25 %	Test pocket depth range:	
Solid core recovery:	- %	From: 6.50 m	to: 8.70 m
Rock quality designation:	- %	Flush: Water	

Test comment:

The test was terminated at 127kPa due to an oversize test pocket.

Test details: **Instrument:** Kylie (HPD06)

			mV	mV/mm		mV	mV/MPa
Drilling method:	Rotary coring						
Casing depth:	7.00 m	Arm 1:	-2427.4	136.2	TPC A:	-2354.9	114.3
Water level:	0.00 m	Arm 2:	-2331.4	135.5	TPC B:	-2422.0	122.8
		Arm 3:	-2269.4	137.1			
Test time:		Arm 4:	-2444.1	132.3			
Start (probe in):	10:00 hrs	Arm 5:	-2341.5	130.2			
Finish (probe out):	11:00 hrs	Arm 6:	-2290.8	135.8			

Project	Water Supply Project GI Lot 1	**Figure No.**	**WTP-BH051 T01 - 01**
Client	Priority Geotechnical Ltd		
Project No.	P1200103		

Pressuremeter Test - Average Arm Plots

IN SITU SITE INVESTIGATION

Test Date	17/10/2021	**Test No.**	1
Borehole	WTP-BH051	**Test Depth (m)**	8.00

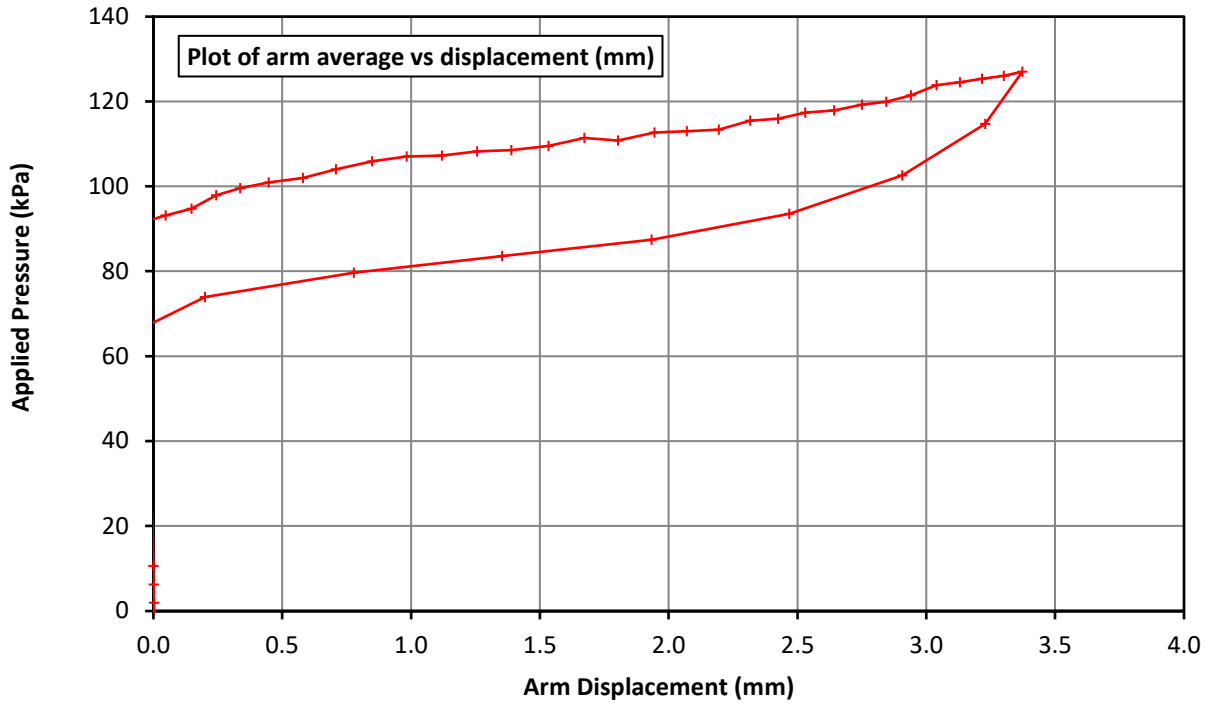

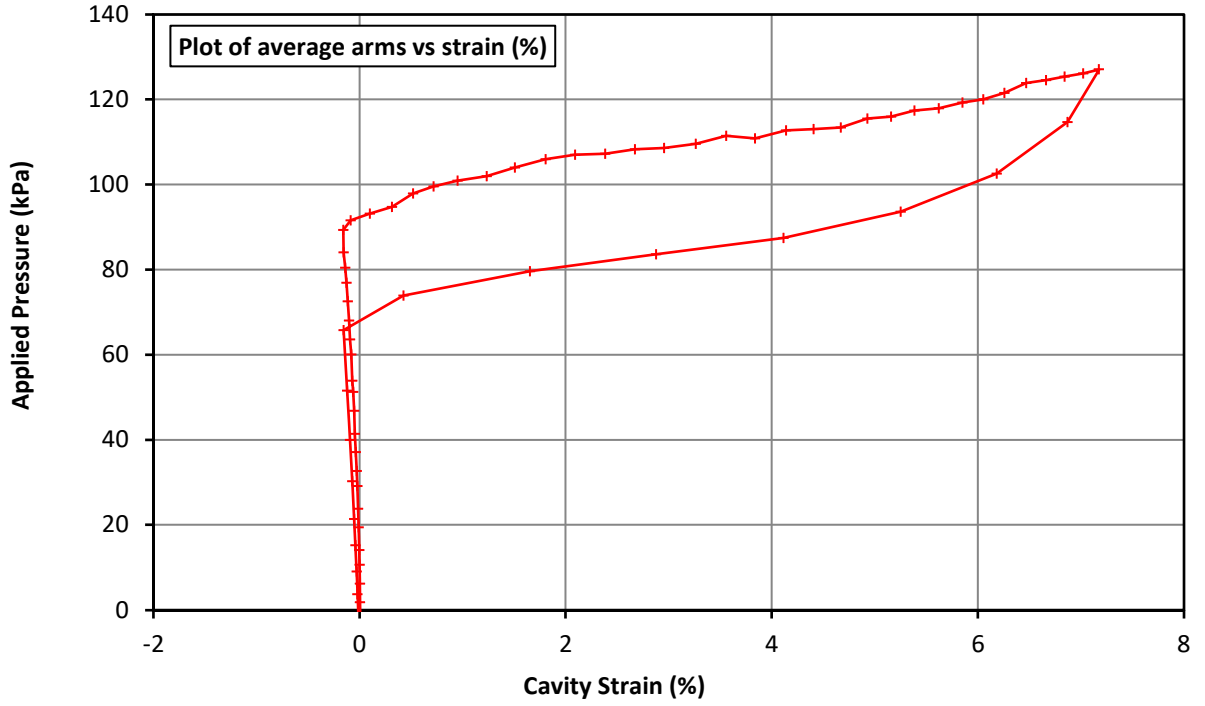

Project	Water Supply Project GI Lot 1	**Figure No.**	**WTP-BH051 T01 - 02**
Client	Priority Geotechnical Ltd		
Project No.	P1200103		

Pressuremeter Test - Arm Displacement vs Strain (%)

IN SITU SITE INVESTIGATION

Test Date	17/10/2021	**Test No.**	1
Borehole	WTP-BH051	**Test Depth (m)**	8.00

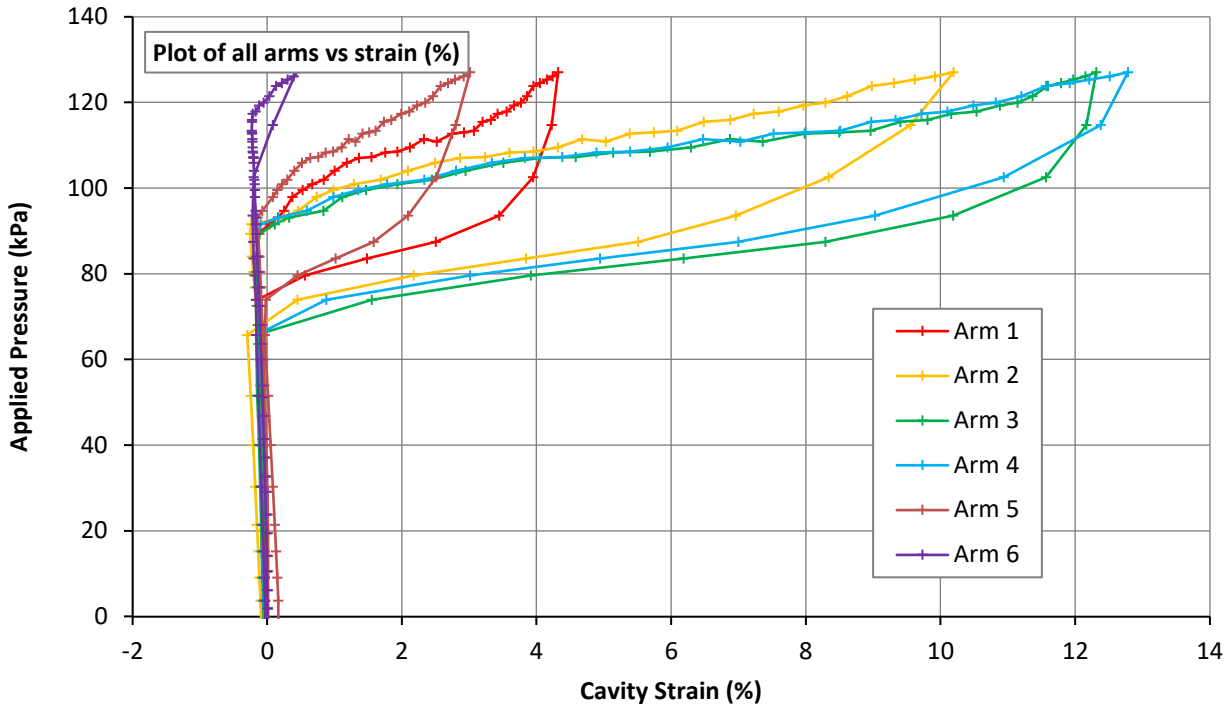

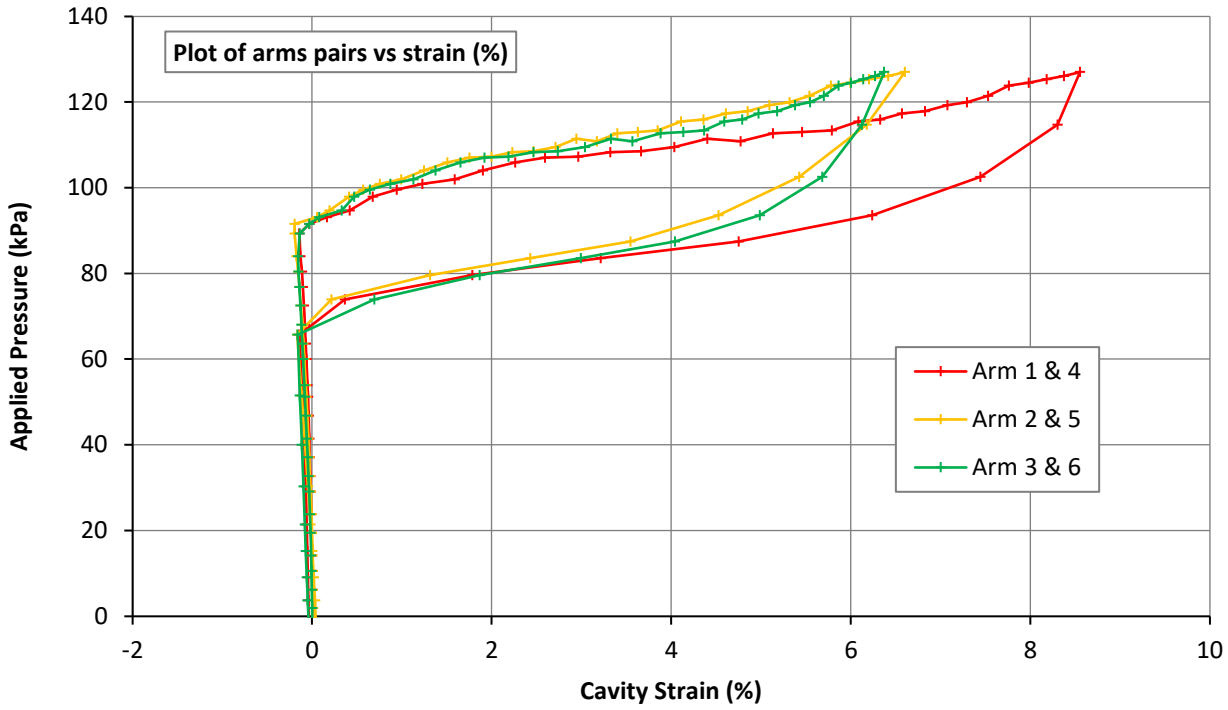

Project	Water Supply Project GI Lot 1	**Figure No.**	**WTP-BH051 T01 - 03**
Client	Priority Geotechnical Ltd		
Project No.	P1200103		

Pressuremeter Test Overview
High Pressure Dilatometer (HPD)

IN SITU SITE INVESTIGATION

Test Date	17/10/2021		**Test No.**	2
Borehole	WTP-BH051		**Test Depth (m)**	10.50
Coordinates (m)	572210 (E)	670527 (N)	**Elevation (m)**	45.18

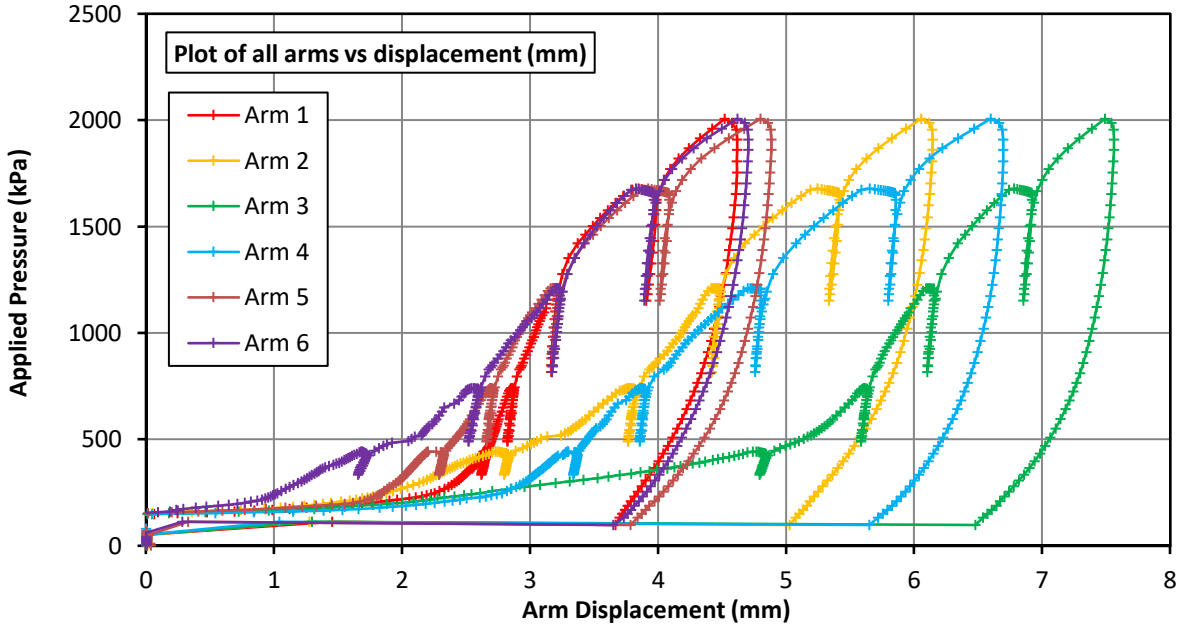

Material description from borehole log:

Brown, slightly sandy slightly gravelly CLAY. Sand is fine to coarse. Gravel is fine to coarse, sub-angular, Limestone lithology.
TLs

Test pocket conditions:

Total core recovery:	67 %	Test pocket depth range:	
Solid core recovery:	- %	From:	9.50 m to: 11.40 m
Rock quality designation:	- %	Flush:	Air

Test comment:

The test pocket was reasonable in size, albeit with some disturbance, and arms lifting off at 2.2 to 3.5mm. The po was estimated to be at 594kPa, with the following loading section being relatively short. Material yield was interpreted at 1333kPa, with the test taken to a maximum pressure of 2006kPa. The displacement-pressure response shown by the arms was variable in terms of expansion. Analysis of three unload reload loops provides modulus values of 103 to 157MPa. The first loop attempted was ignored. Derived undrained shear strength analysis provides a value of 739kPa.

Test details: **Instrument:** Kylie (HPD06)

			mV	mV/mm		mV	mV/MPa
Drilling method:	Rotary coring						
Casing depth:	13.00 m	Arm 1:	-2428.2	136.2	TPC A:	-2356.2	114.3
Water level:	0.00 m	Arm 2:	-2336.8	135.5	TPC B:	-2424.3	122.8
		Arm 3:	-2270.4	137.1			
Test time:		Arm 4:	-2445.5	132.3			
Start (probe in):	14:00 hrs	Arm 5:	-2329.1	130.2			
Finish (probe out):	15:15 hrs	Arm 6:	-2289.8	135.8			

Project	Water Supply Project GI Lot 1	**Figure No.**	**WTP-BH051 T02 - 01**
Client	Priority Geotechnical Ltd		
Project No.	P1200103		

Pressuremeter Test - Average Arm Plots

IN SITU SITE INVESTIGATION

Test Date	17/10/2021	**Test No.**	2
Borehole	WTP-BH051	**Test Depth (m)**	10.50

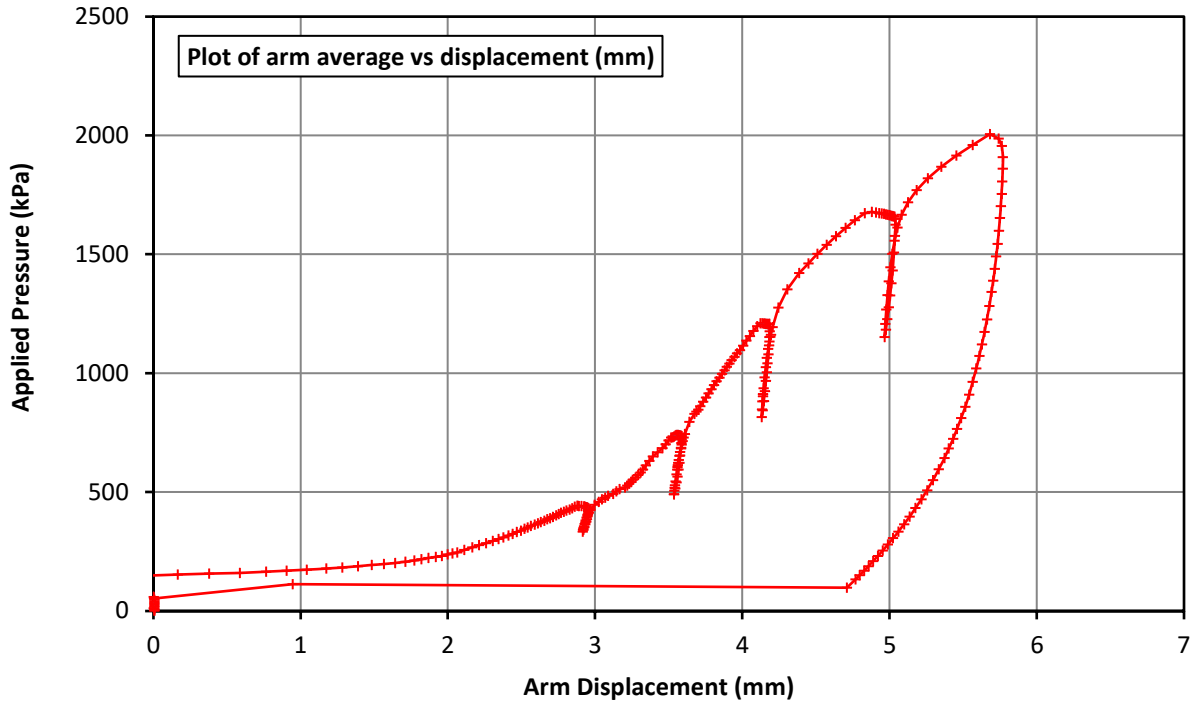

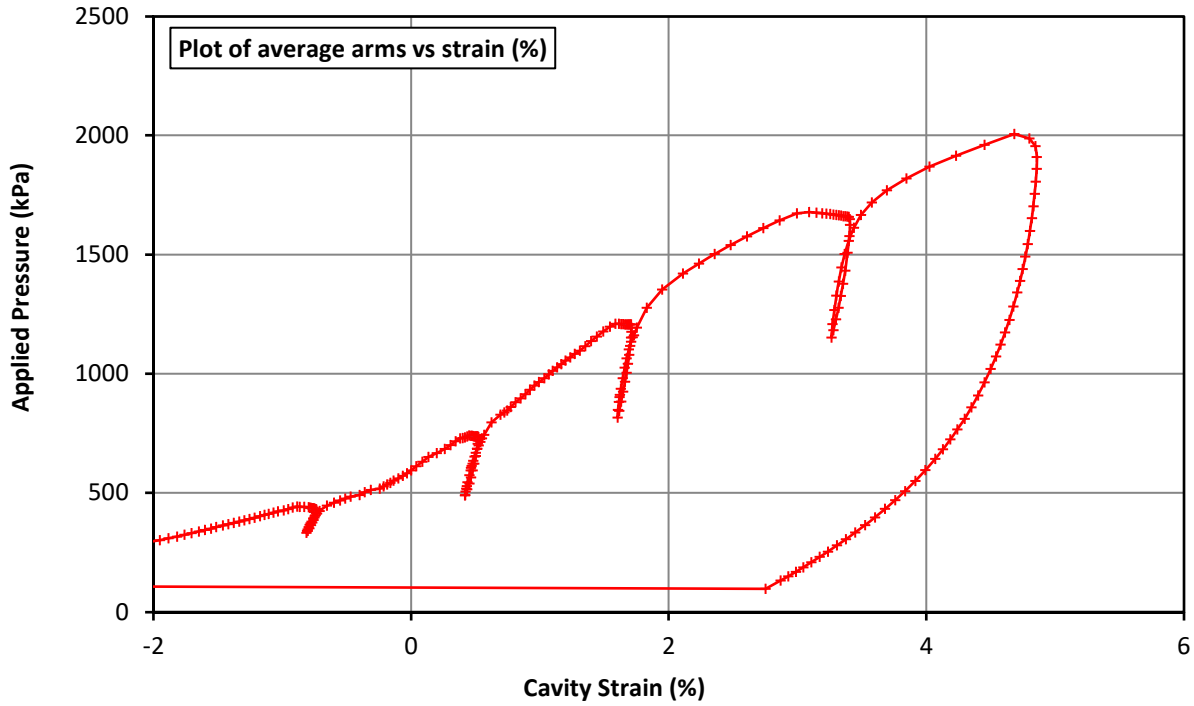

Project	Water Supply Project GI Lot 1	**Figure No.**	**WTP-BH051 T02 - 02**
Client	Priority Geotechnical Ltd		
Project No.	P1200103		

Pressuremeter Test - Arm Displacement vs Strain (%)

IN SITU SITE INVESTIGATION

Test Date	17/10/2021	**Test No.**	2
Borehole	WTP-BH051	**Test Depth (m)**	10.50

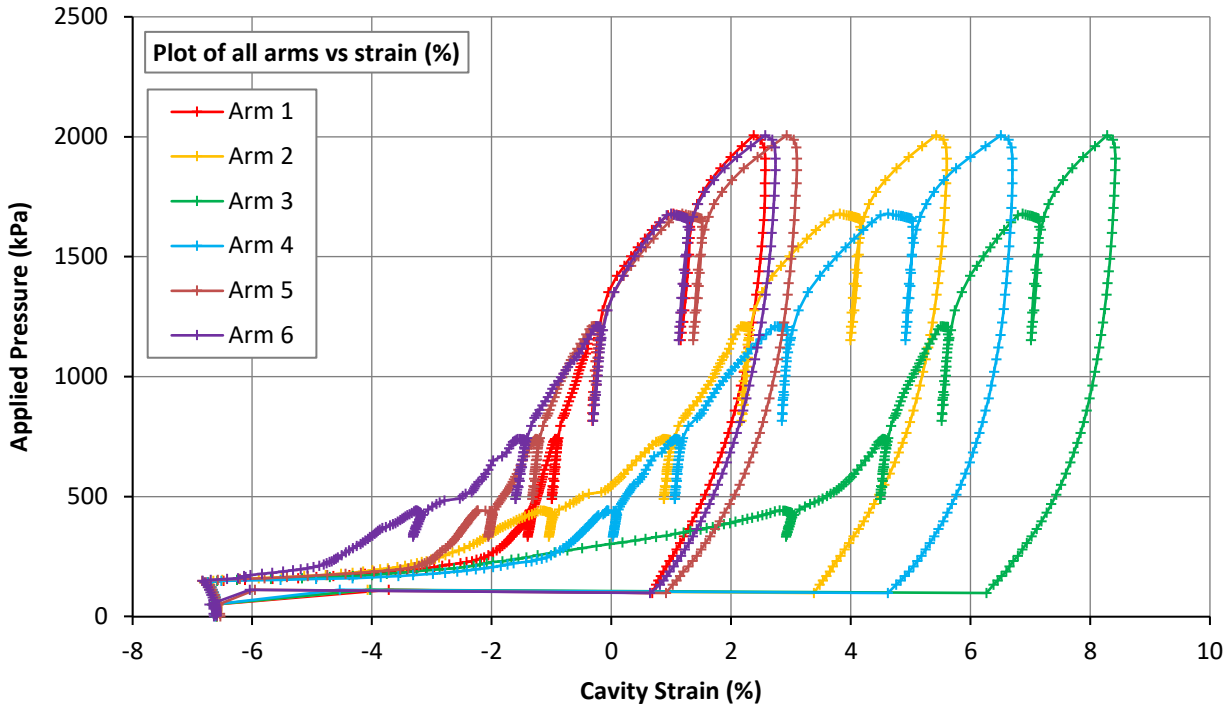

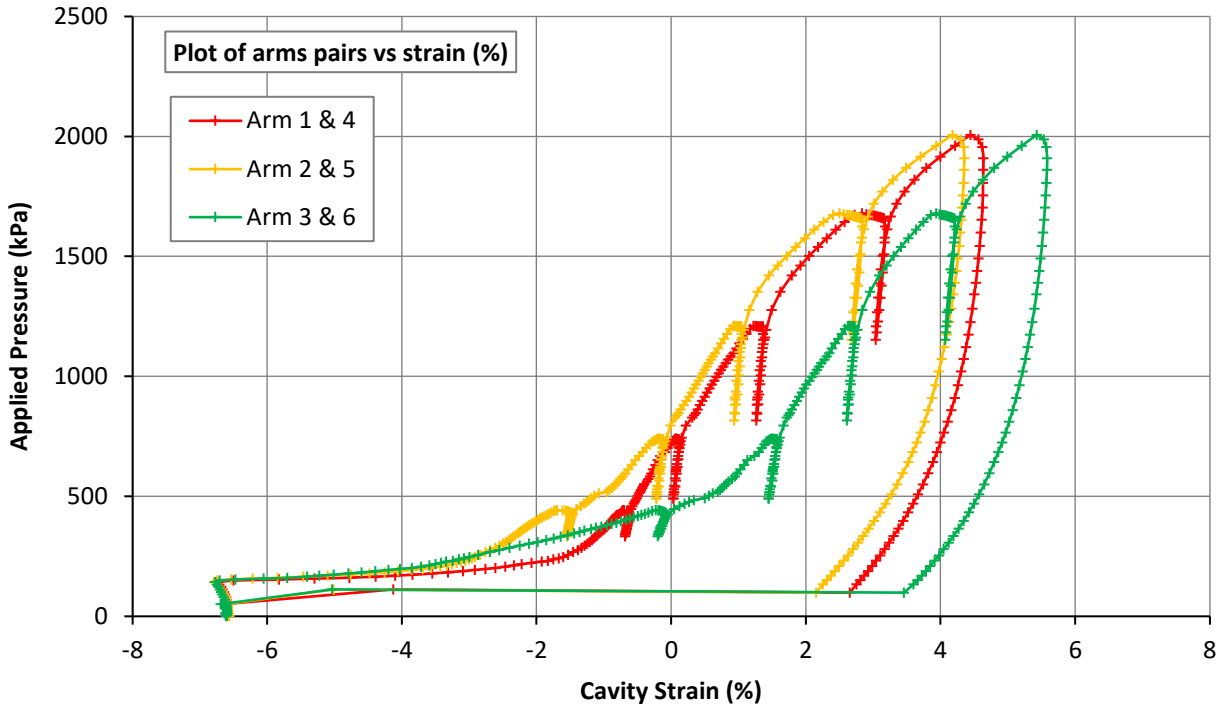

Project	Water Supply Project GI Lot 1	**Figure No.**	**WTP-BH051 T02 - 03**
Client	Priority Geotechnical Ltd		
Project No.	P1200103		

Pressuremeter Analysis - Initial Modulus & In Situ Horizontal Stress

IN SITU SITE INVESTIGATION

Test Date	17/10/2021	**Test No.**	2
Borehole	WTP-BH051	**Test Depth (m)**	10.50

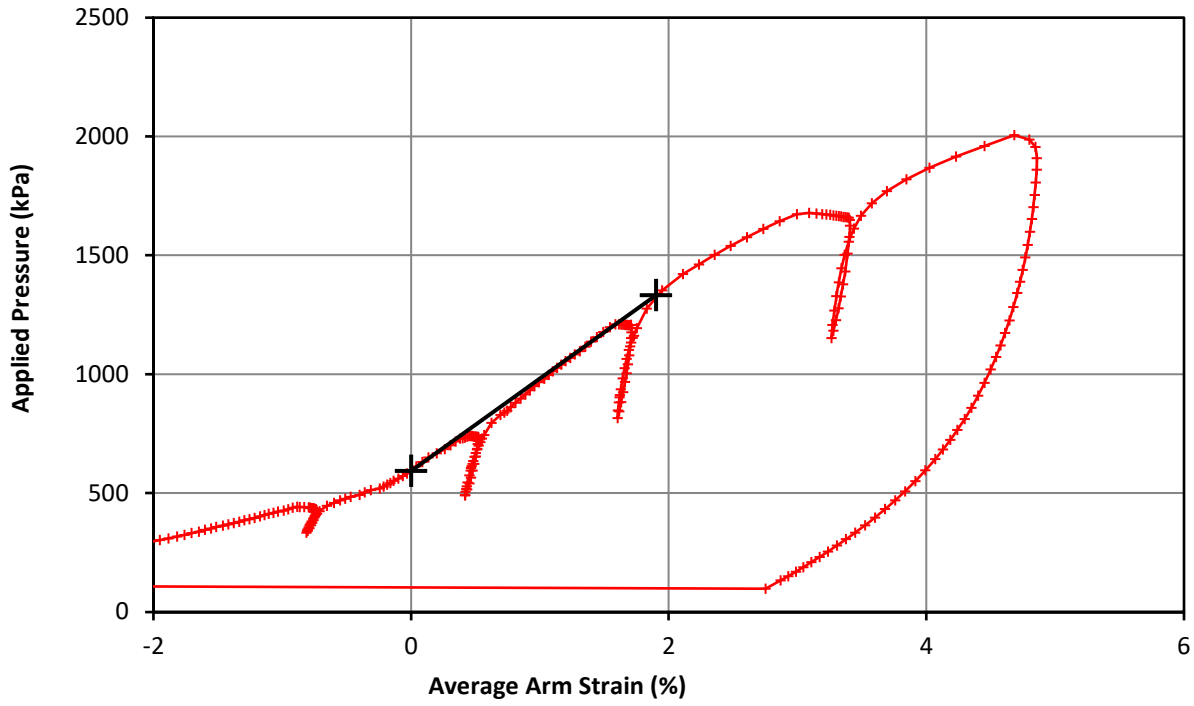

Initial Modulus	Shear Modulus	19.8 MPa

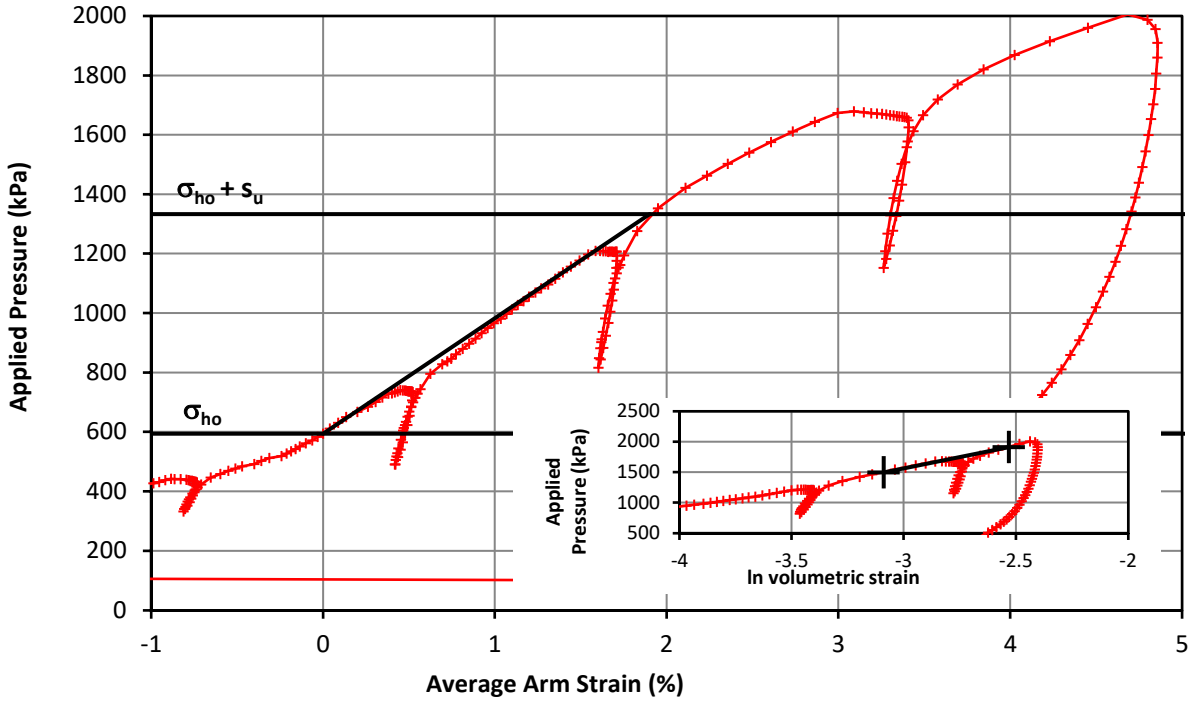

Marsland & Randolph	In situ horizontal stress	594 kPa
	Undrained Strength	739 kPa

Project	Water Supply Project GI Lot 1	**Figure No.**	**WTP-BH051 T02 - 04**
Client	Priority Geotechnical Ltd		
Project No.	P1200103		

Pressuremeter Analysis - Unload Reload Loop

IN SITU SITE INVESTIGATION

Test Date	17/10/2021	**Test No.**	2
Borehole	WTP-BH051	**Test Depth (m)**	10.50

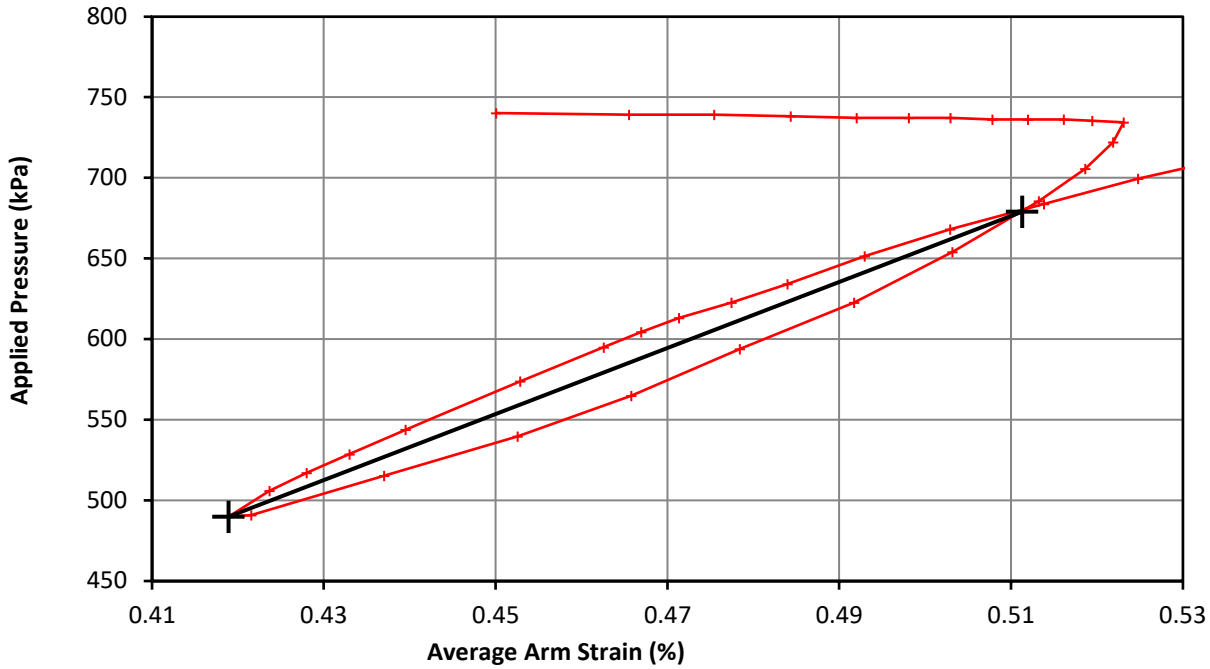

Loop 1	Shear Modulus	102.8	MPa
	Cavity Strain Range	0.092	%

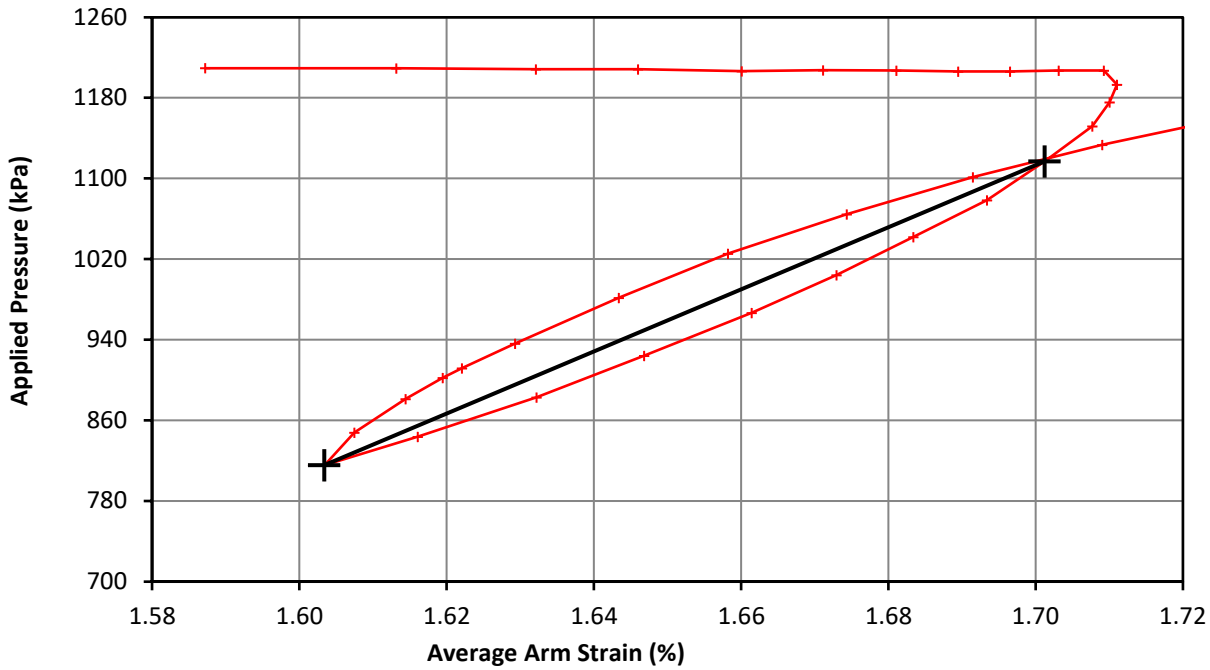

Loop 2	Shear Modulus	156.6	MPa
	Cavity Strain Range	0.098	%

Project	Water Supply Project GI Lot 1	**Figure No.**	**WTP-BH051 T02 - 05**
Client	Priority Geotechnical Ltd		
Project No.	P1200103		

Pressuremeter Analysis - Unload Reload Loop

IN SITU SITE INVESTIGATION

Test Date	17/10/2021	**Test No.**	2
Borehole	WTP-BH051	**Test Depth (m)**	10.50

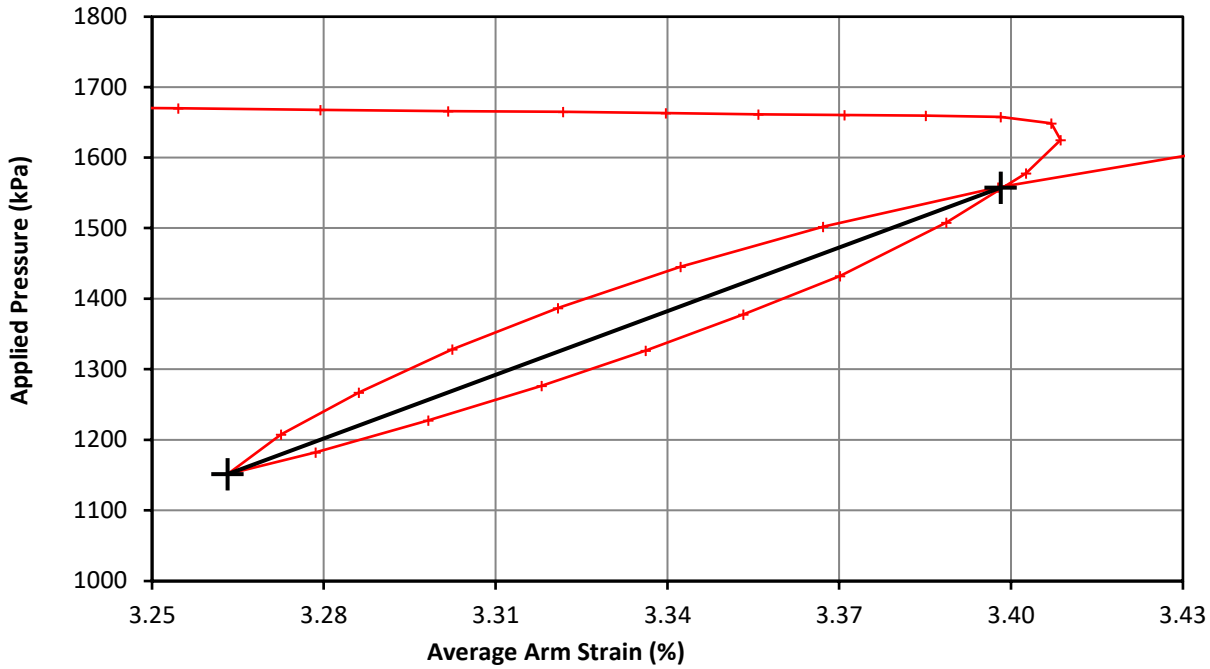

Loop 3	Shear Modulus	155.5 MPa
	Cavity Strain Range	0.135 %

Project	Water Supply Project GI Lot 1	**Figure No.**	**WTP-BH051 T02 - 06**
Client	Priority Geotechnical Ltd		
Project No.	P1200103		

Pressuremeter Analysis

Small Strain Stiffness and Bolton & Whittle (1999)

IN SITU SITE INVESTIGATION

Test Date	17/10/2021	**Test No.**	2
Borehole	WTP-BH051	**Test Depth (m)**	10.50

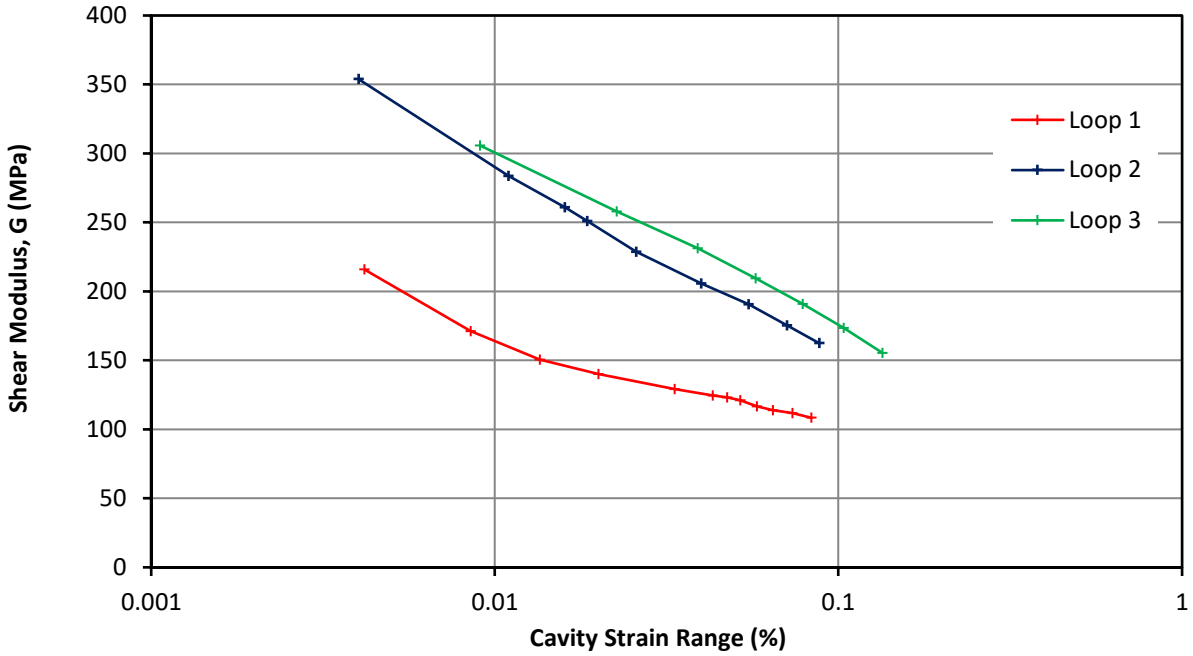

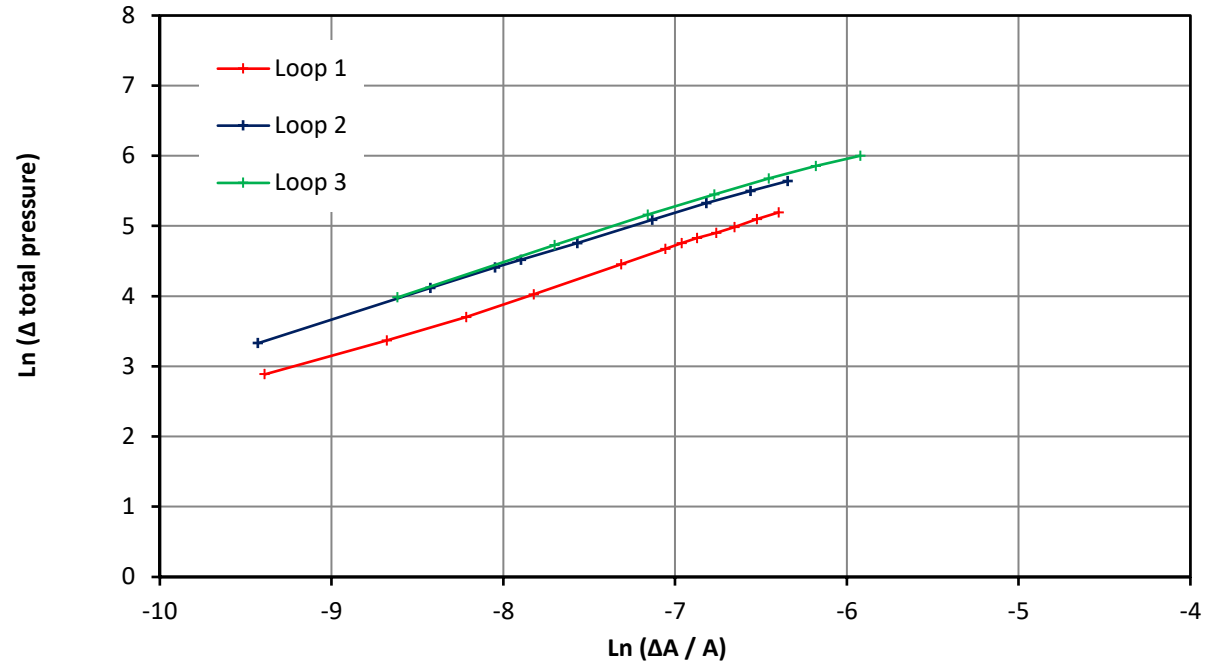

Loop 1		Loop 2		Loop 3	
Gradient(β)	Intercept	Gradient(β)	Intercept	Gradient(β)	Intercept
0.788	27.590 (MPa)	0.749	33.521 (MPa)	0.755	37.307 (MPa)

Project	Water Supply Project GI Lot 1	**Figure No.**	**WTP-BH051 T02 - 07**
Client	Priority Geotechnical Ltd		
Project No.	P1200103		

Pressuremeter Analysis

Secant Modulus - Shear Strain (%)

IN SITU SITE INVESTIGATION

Test Date	17/10/2021	**Test No.**	2
Borehole	WTP-BH051	**Test Depth (m)**	10.50

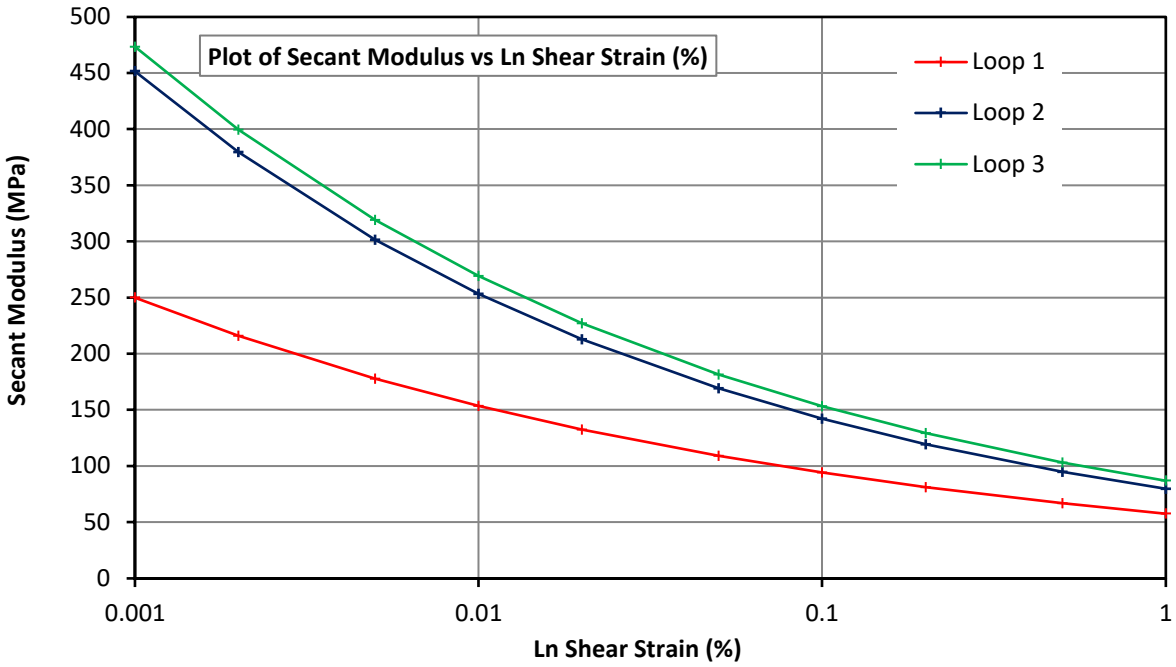

Shear Strain	Loop 1	Loop 2	Loop 3
0.001%	**250**	**452**	**473**
0.002%	216	379	399
0.005%	178	302	319
0.010%	**153**	**253**	**269**
0.020%	132	213	227
0.050%	109	169	181
0.100%	**94**	**142**	**153**
0.200%	81	119	129
0.500%	67	95	103
1.000%	**58**	**80**	**87**

Project	Water Supply Project GI Lot 1	**Figure No.**	**WTP-BH051 T02 - 08**
Client	Priority Geotechnical Ltd		
Project No.	P1200103		

Pressuremeter Analysis - Undrained Strength

IN SITU SITE INVESTIGATION

Test Date	17/10/2021	**Test No.**	2
Borehole	WTP-BH051	**Test Depth (m)**	10.50

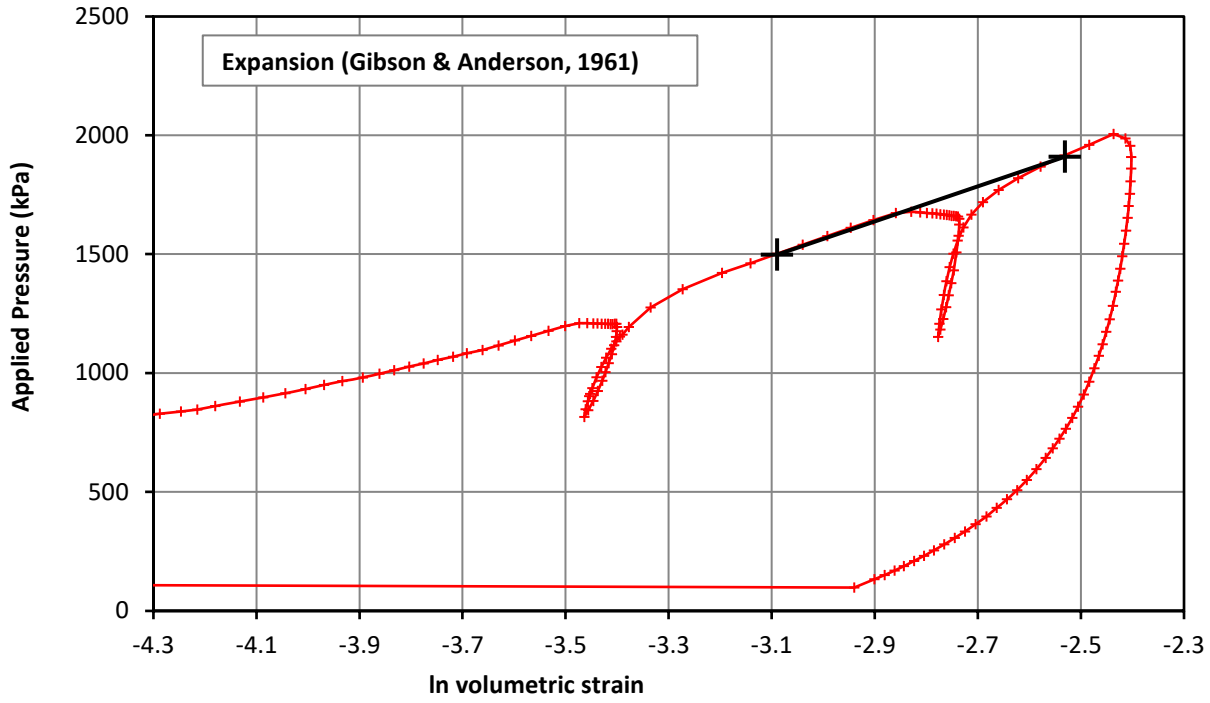

Strength (loading)	Undrained Shear	739	kPa
	Limit Pressure	3781	kPa

Project	Water Supply Project GI Lot 1	**Figure No.**	**WTP-BH051 T02 - 09**
Client	Priority Geotechnical Ltd		
Project No.	P1200103		

Pressuremeter Test Overview
High Pressure Dilatometer (HPD)

IN SITU SITE INVESTIGATION

Test Date	08/01/1900		**Test No.**	1
Borehole	WTP-BH064		**Test Depth (m)**	10.00
Coordinates (m)	572327 (E)	670574 (N)	**Elevation (m)**	50.43

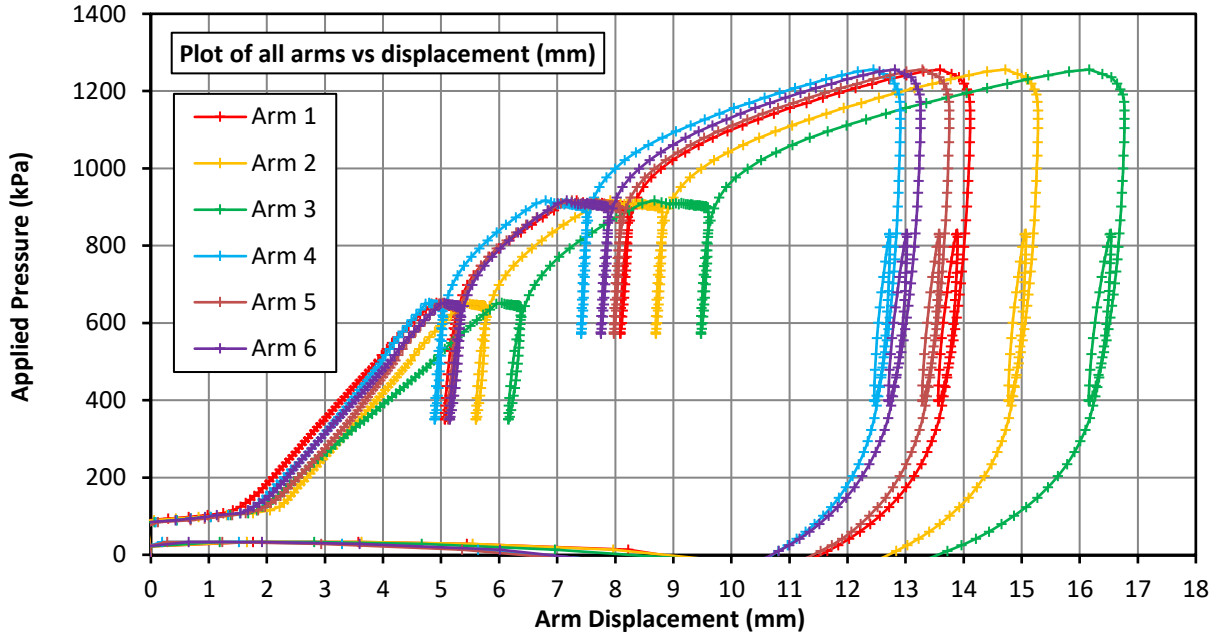

Material description from borehole log:

Light brown, slightly sandy slightly gravelly CLAY with low cobble content. Sand is fine to coarse. Gravel is fine to coarse, subangular to sub-rounded, Limestone lithology. Cobbles are sub-angular, Limestone lithology.
TLs

Test pocket conditions:

Total core recovery:	0 %	Test pocket depth range:	
Solid core recovery:	- %	From: 8.00 m	to: 10.50 m
Rock quality designation:	- %	Flush: Water	

Test comment:

The test pocket was reasonable in size, but probably squeezed and softened with arms lifting off at 2.0 to 2.8mm. The po was estimated to be at only 182kPa, with the following loading section being relatively short. Material yield was interpreted at 727kPa, with the test taken to a maximum pressure of 1256kPa. The displacement-pressure response shown by the arms was variable in terms of expansion. Analysis of three unload reload loops provides modulus values of 38 to 63MPa. Derived undrained shear strength analysis provides a value of 545kPa.

Test details: **Instrument:** Kylie (HPD06)

			mV	mV/mm		mV	mV/MPa
Drilling method:	Rotary coring						
Casing depth:	8.00 m	Arm 1:	-2424.9	136.2	TPC A:	-2337.5	114.3
Water level:	0.00 m	Arm 2:	-2382.3	135.5	TPC B:	-2432.0	122.8
		Arm 3:	-2315.2	137.1			
Test time:		Arm 4:	-2439.7	132.2			
Start (probe in):	12:00 hrs	Arm 5:	-2404.0	130.2			
Finish (probe out):	13:00 hrs	Arm 6:	-2295.4	135.8			

Project	Water Supply Project GI Lot 1	**Figure No.**	**WTP-BH064 T01 - 01**
Client	Priority Geotechnical Ltd		
Project No.	P1200103		

Pressuremeter Test - Average Arm Plots

IN SITU SITE INVESTIGATION

Test Date	08/01/1900	**Test No.**	1
Borehole	WTP-BH064	**Test Depth (m)**	10.00

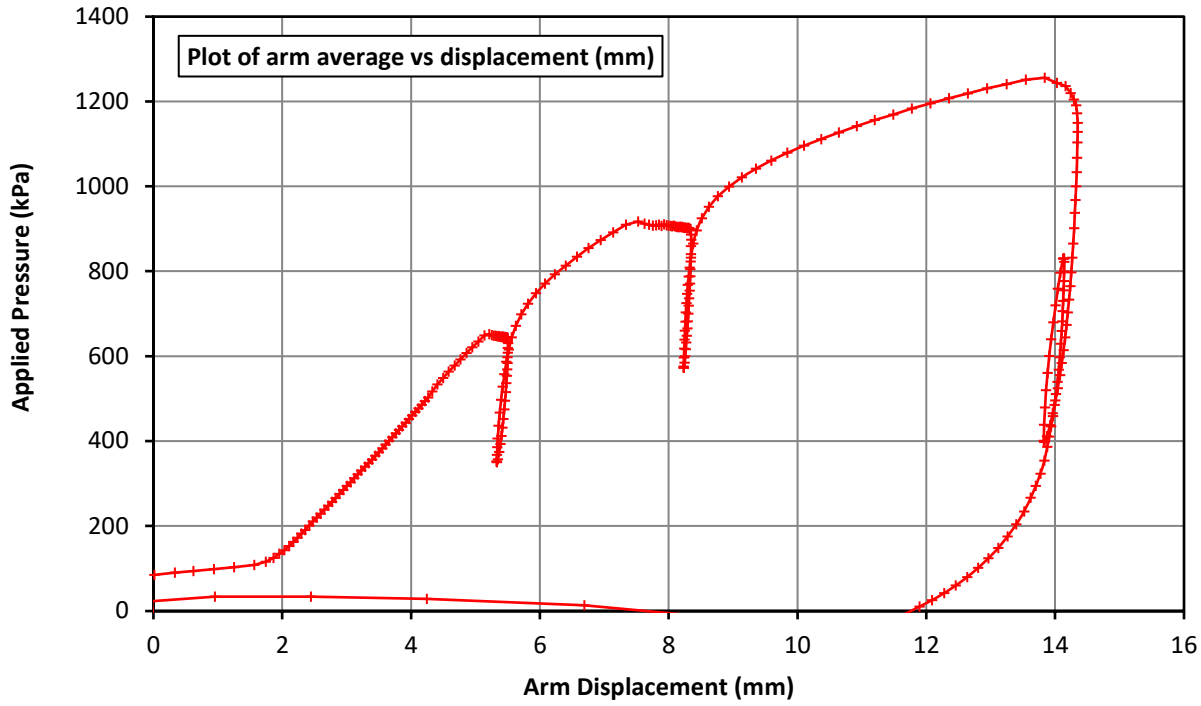

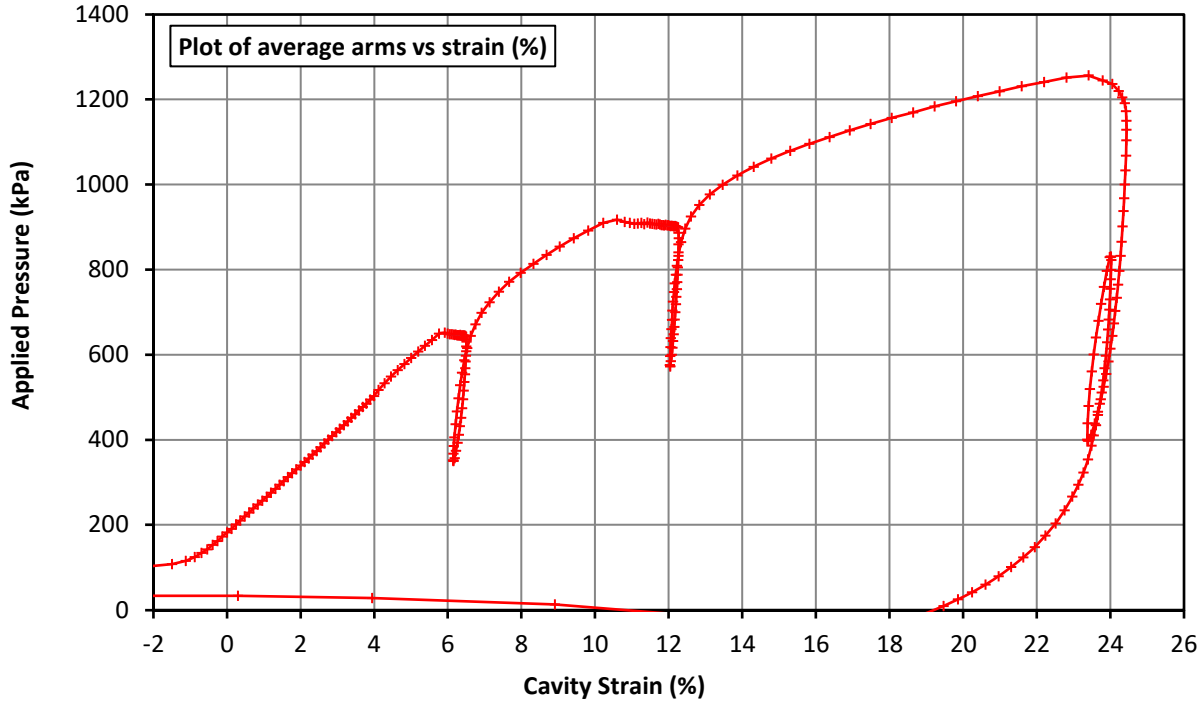

Project	Water Supply Project GI Lot 1	**Figure No.**	**WTP-BH064 T01 - 02**
Client	Priority Geotechnical Ltd		
Project No.	P1200103		

Pressuremeter Test - Arm Displacement vs Strain (%)

IN SITU SITE INVESTIGATION

Test Date	08/01/1900	**Test No.**	1
Borehole	WTP-BH064	**Test Depth (m)**	10.00

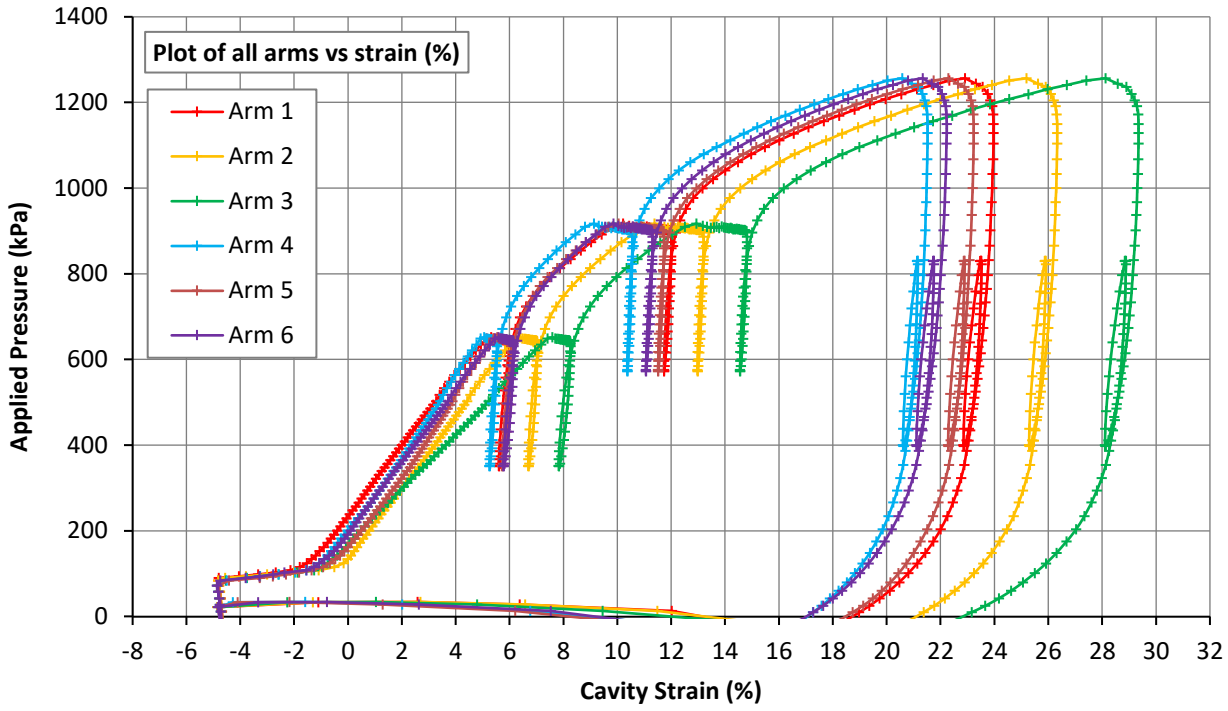

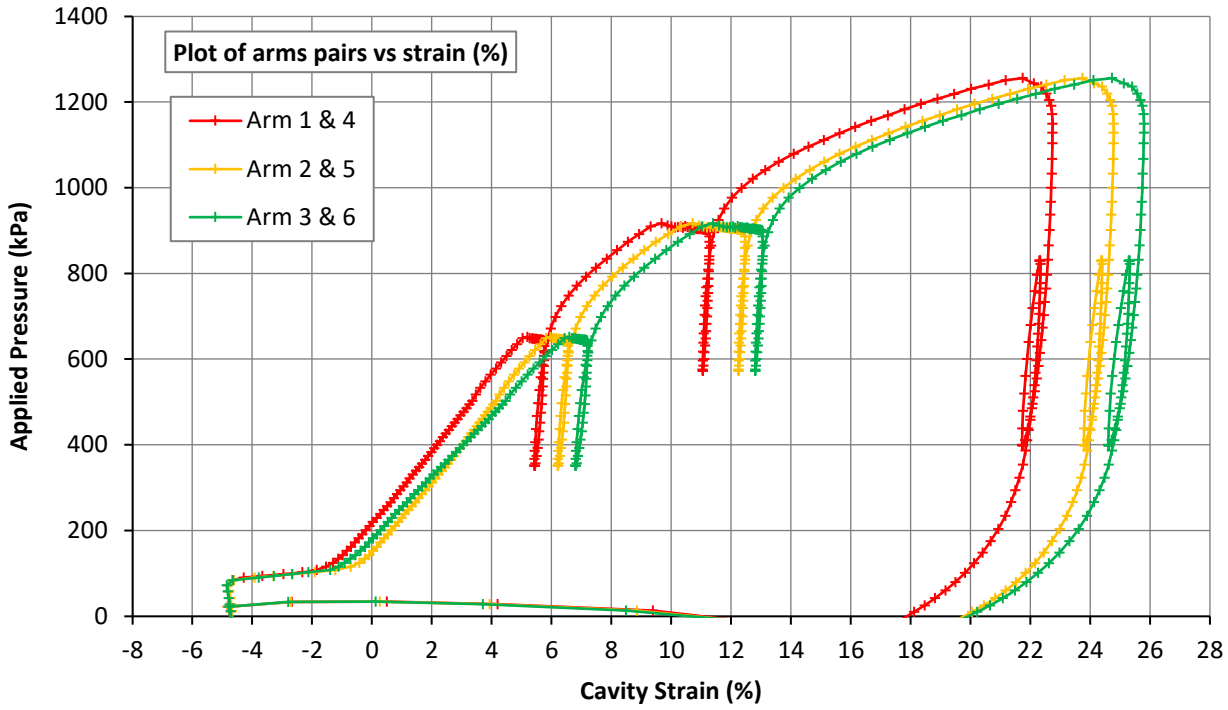

Project	Water Supply Project GI Lot 1	**Figure No.**	**WTP-BH064 T01 - 03**
Client	Priority Geotechnical Ltd		
Project No.	P1200103		

Pressuremeter Analysis - Initial Modulus & In Situ Horizontal Stress

IN SITU SITE INVESTIGATION

Test Date	08/01/1900	**Test No.**	1
Borehole	WTP-BH064	**Test Depth (m)**	10.00

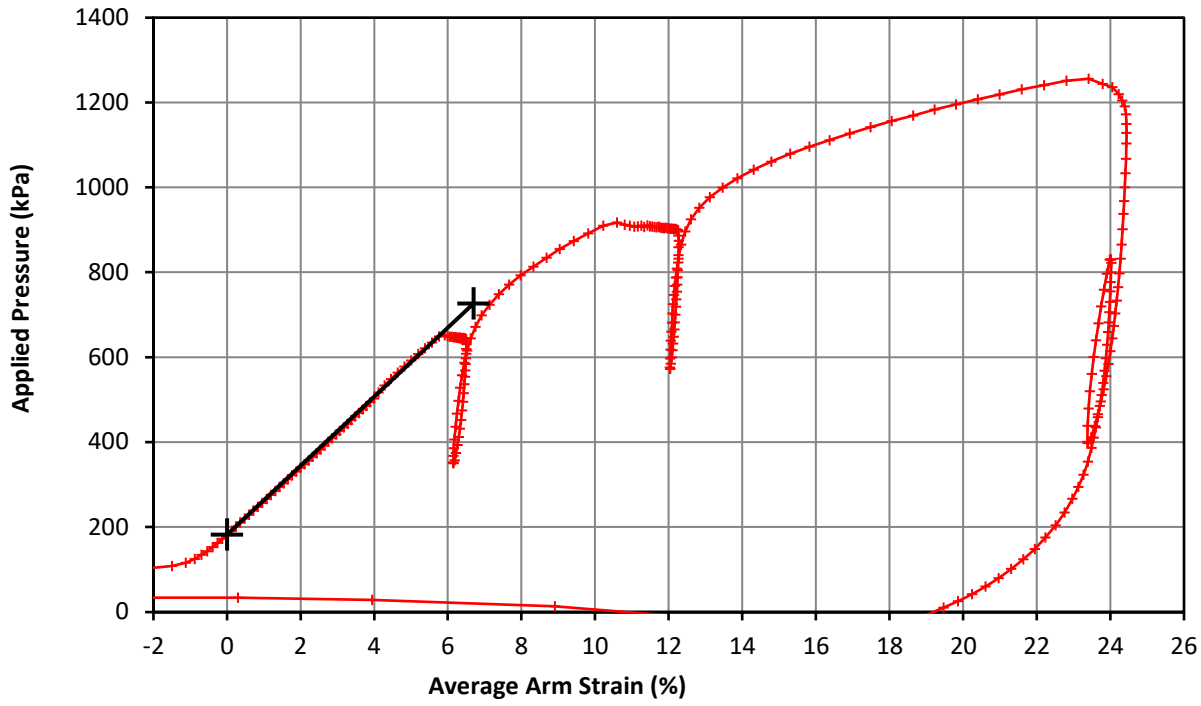

Initial Modulus	Shear Modulus	4.3 MPa

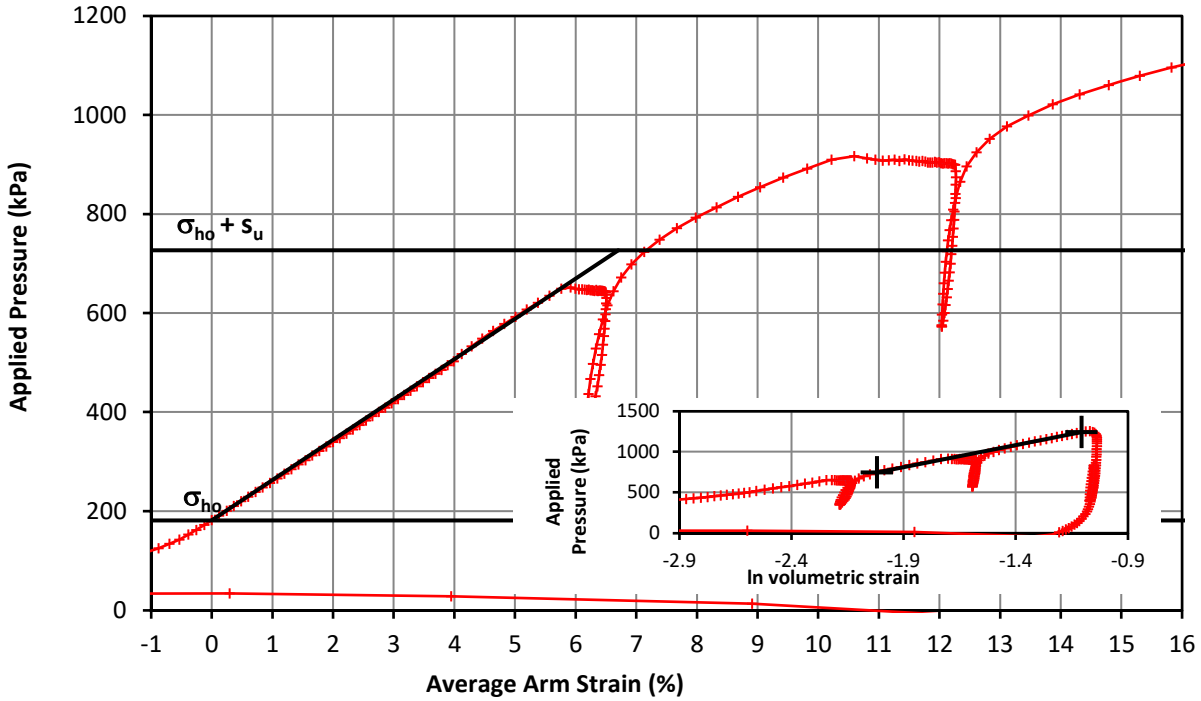

Marsland & Randolph	In situ horizontal stress	182 kPa
	Undrained Strength	545 kPa

Project	Water Supply Project GI Lot 1	**Figure No.**	**WTP-BH064 T01 - 04**
Client	Priority Geotechnical Ltd		
Project No.	P1200103		

Pressuremeter Analysis - Unload Reload Loop

IN SITU SITE INVESTIGATION

Test Date	08/01/1900	**Test No.**	1
Borehole	WTP-BH064	**Test Depth (m)**	10.00

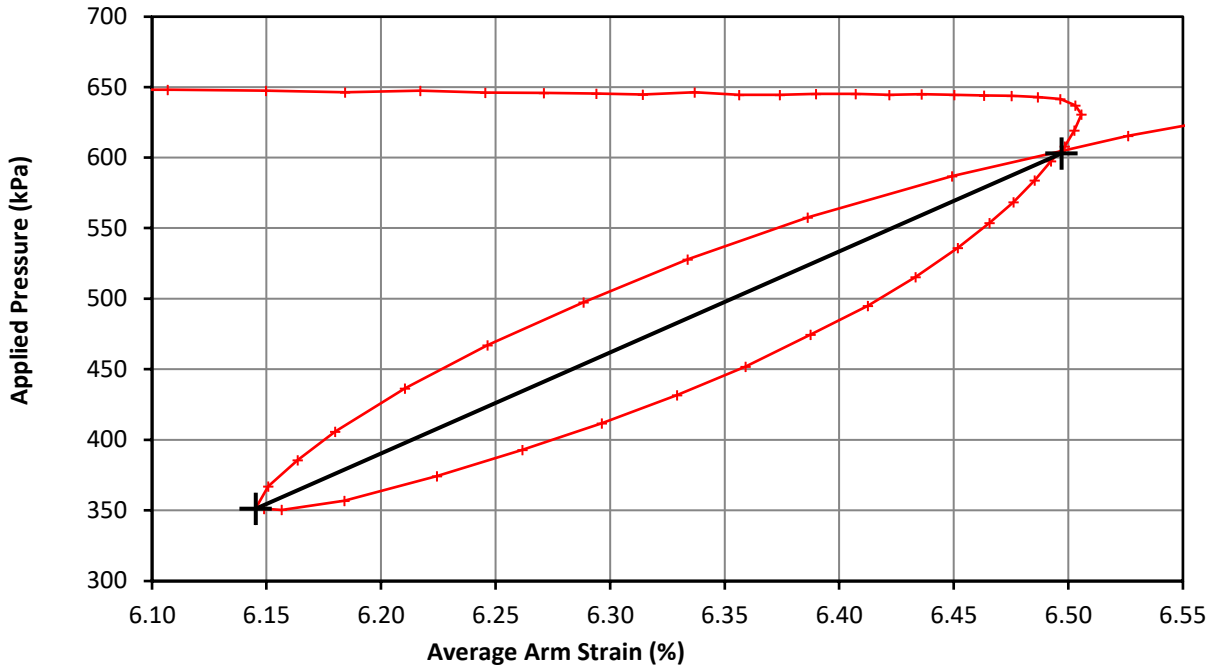

Loop 1	Shear Modulus	38.1 MPa
	Cavity Strain Range	0.352 %

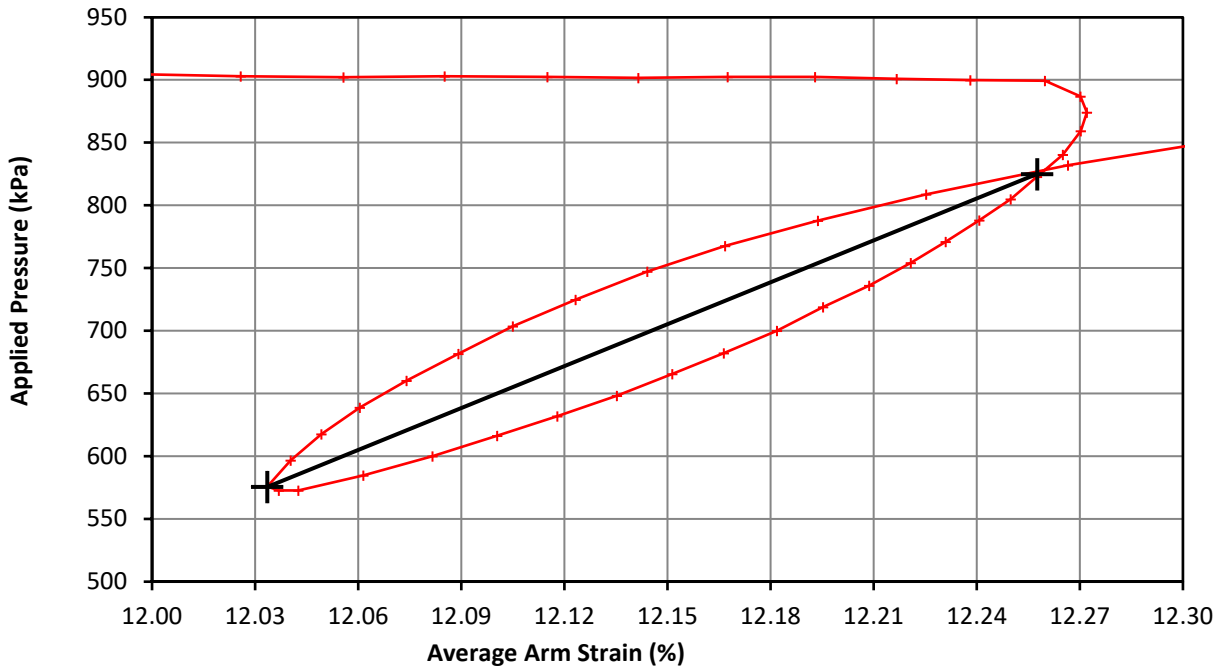

Loop 2	Shear Modulus	62.5 MPa
	Cavity Strain Range	0.224 %

Project	Water Supply Project GI Lot 1	**Figure No.**	**WTP-BH064 T01 - 05**
Client	Priority Geotechnical Ltd		
Project No.	P1200103		

Pressuremeter Analysis - Unload Reload Loop

IN SITU SITE INVESTIGATION

Test Date	08/01/1900	**Test No.**	1
Borehole	WTP-BH064	**Test Depth (m)**	10.00

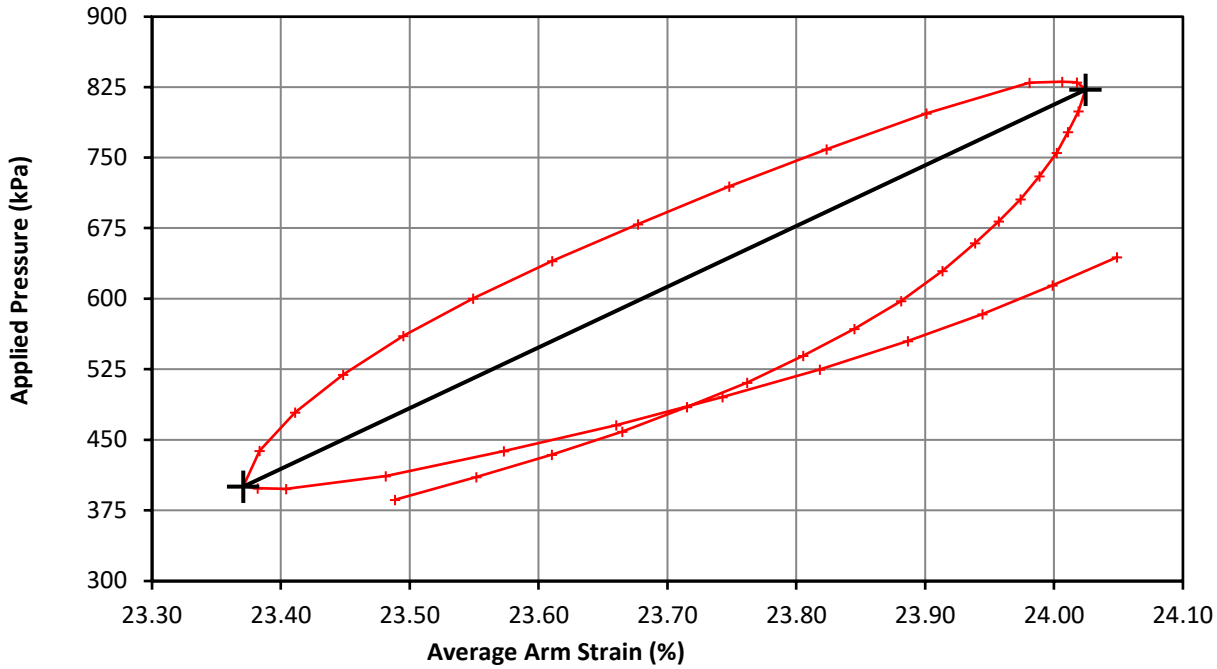

Loop 3	Shear Modulus	40.0 MPa
	Cavity Strain Range	0.654 %

Project	Water Supply Project GI Lot 1	**Figure No.**	**WTP-BH064 T01 - 06**
Client	Priority Geotechnical Ltd		
Project No.	P1200103		

Pressuremeter Analysis

Small Strain Stiffness and Bolton & Whittle (1999)

IN SITU SITE INVESTIGATION

Test Date	08/01/1900	**Test No.**	1
Borehole	WTP-BH064	**Test Depth (m)**	10.00

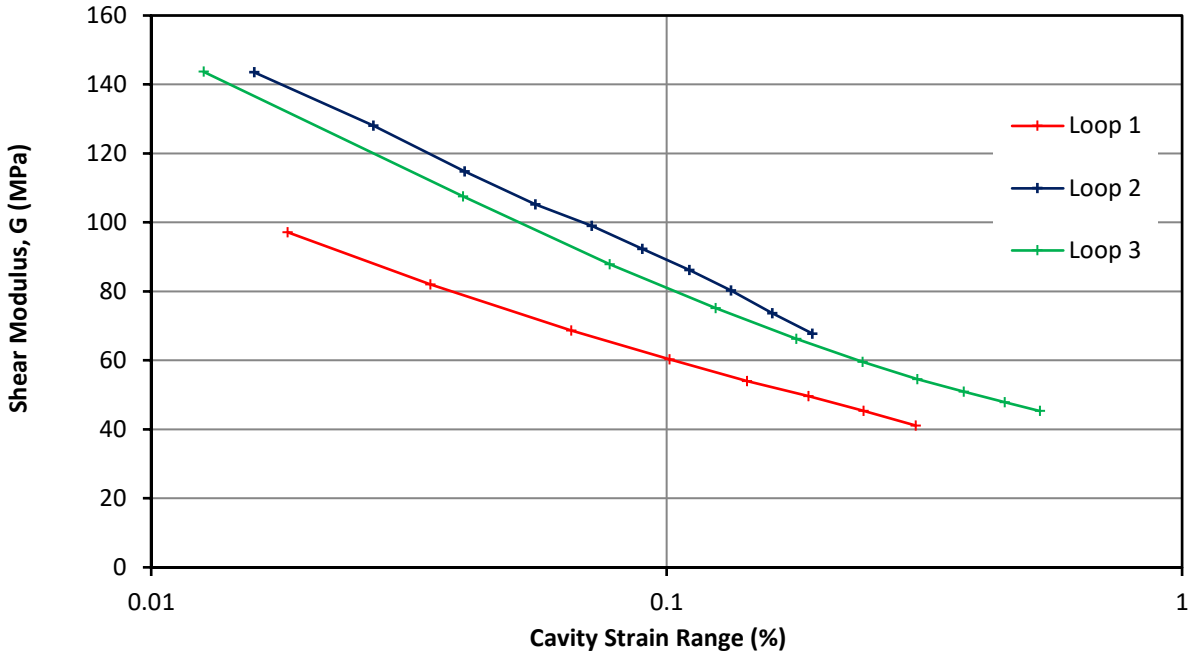

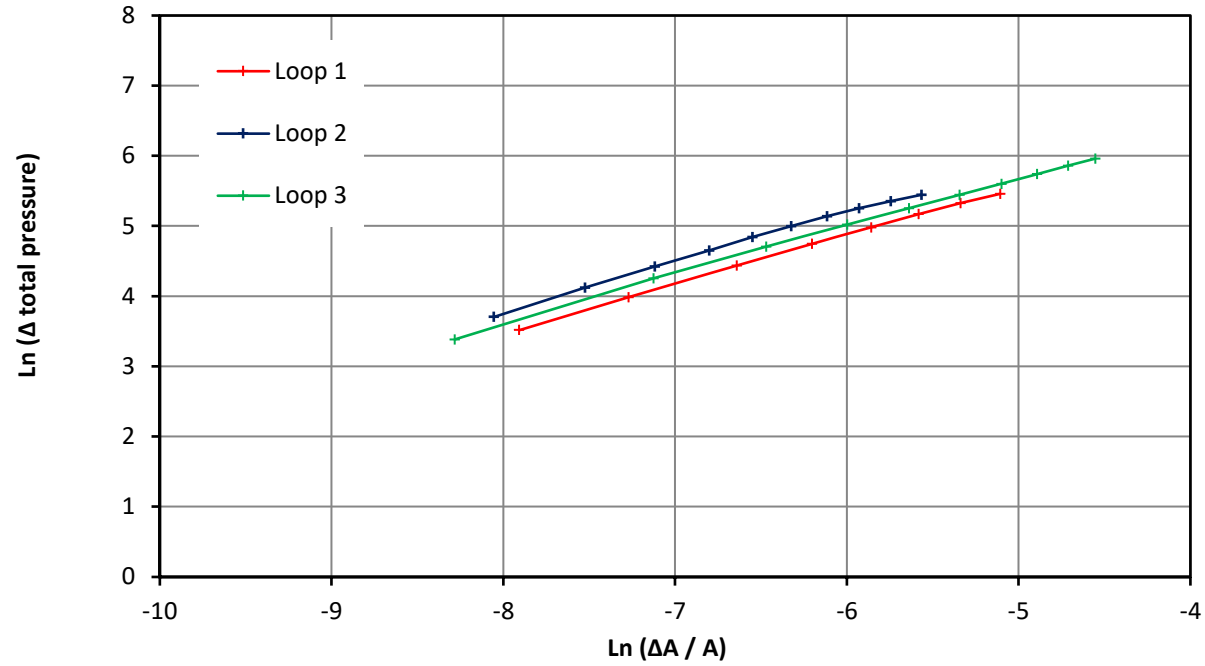

Loop 1		Loop 2		Loop 3	
Gradient(β)	Intercept	Gradient(β)	Intercept	Gradient(β)	Intercept
0.697	8.535 (MPa)	0.704	12.294 (MPa)	0.684	8.905 (MPa)

Project	Water Supply Project GI Lot 1	**Figure No.**	**WTP-BH064 T01 - 07**
Client	Priority Geotechnical Ltd		
Project No.	P1200103		

Pressuremeter Analysis

Secant Modulus - Shear Strain (%)

IN SITU SITE INVESTIGATION

Test Date	08/01/1900	**Test No.**	1
Borehole	WTP-BH064	**Test Depth (m)**	10.00

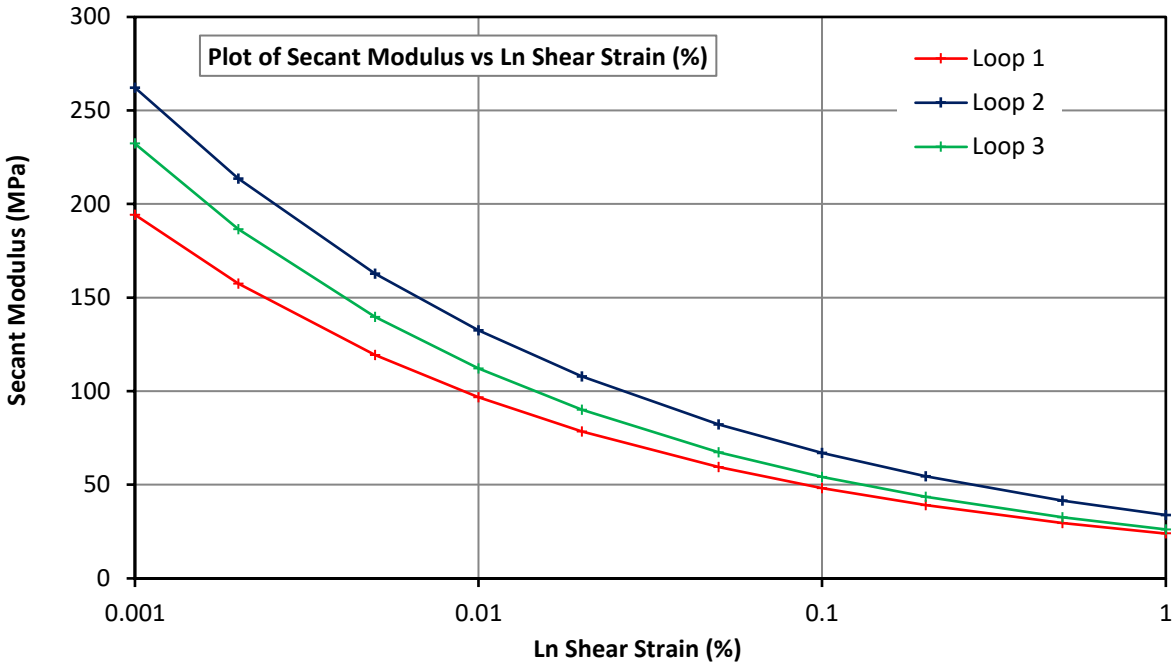

Shear Strain	Loop 1	Loop 2	Loop 3
0.001%	**194**	**262**	**232**
0.002%	158	213	187
0.005%	119	163	140
0.010%	**97**	**132**	**112**
0.020%	78	108	90
0.050%	59	82	67
0.100%	**48**	**67**	**54**
0.200%	39	55	43
0.500%	30	42	33
1.000%	**24**	**34**	**26**

Project	Water Supply Project GI Lot 1	**Figure No.**	**WTP-BH064 T01 - 08**
Client	Priority Geotechnical Ltd		
Project No.	P1200103		

Pressuremeter Analysis - Undrained Strength

IN SITU SITE INVESTIGATION

Test Date	08/01/1900	**Test No.**	1
Borehole	WTP-BH064	**Test Depth (m)**	10.00

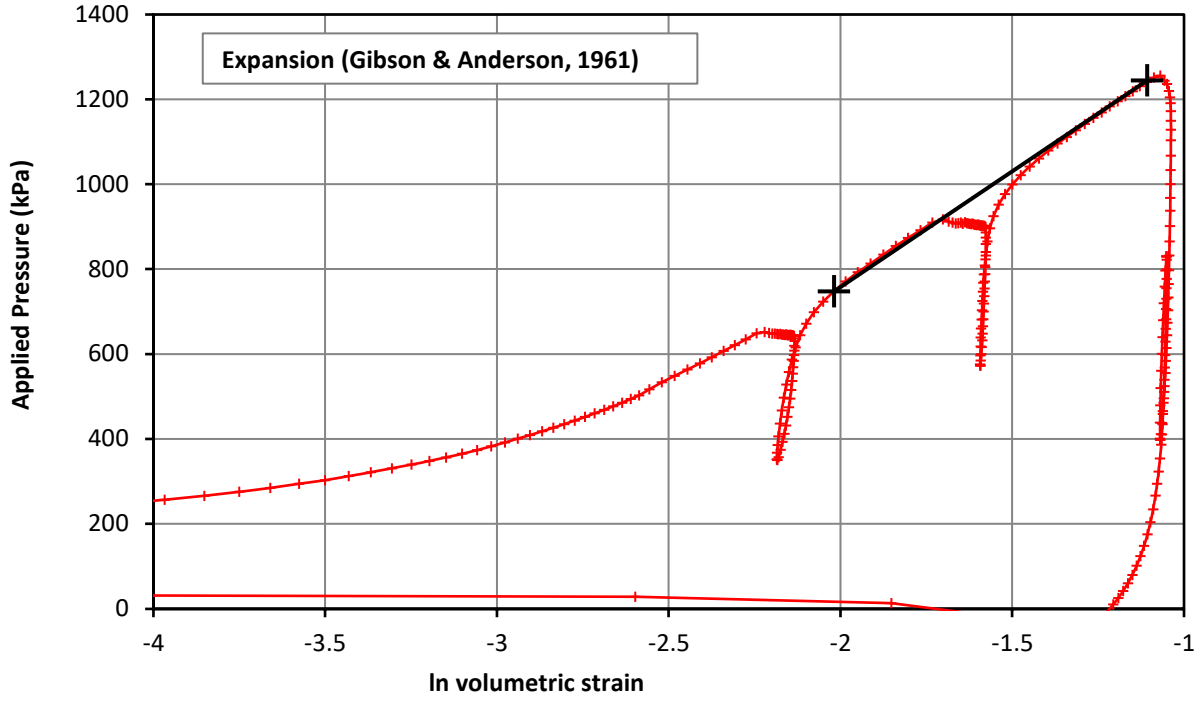

Strength (loading)	Undrained Shear	545 kPa
	Limit Pressure	1849 kPa

Project	Water Supply Project GI Lot 1	**Figure No.**	**WTP-BH064 T01 - 09**
Client	Priority Geotechnical Ltd		
Project No.	P1200103		

Pressuremeter Test Overview
High Pressure Dilatometer (HPD)

IN SITU SITE INVESTIGATION

Test Date	05/10/2021		**Test No.**	1
Borehole	WTP-BH073		**Test Depth (m)**	9.00
Coordinates (m)	572376 (E)	670561 (N)	**Elevation (m)**	49.90

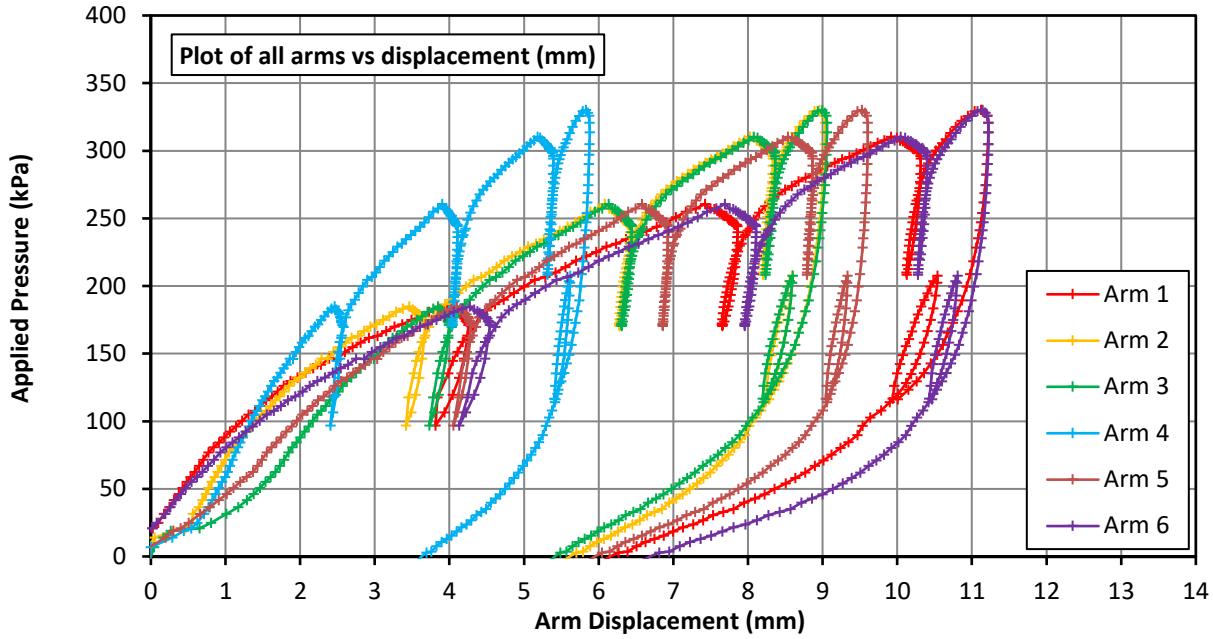

Material description from borehole log:

Brown, slightly sandy slightly gravelly CLAY. Sand is fine to coarse. Gravel is fine to coarse, sub-angular to subrounded, Limestone lithology.

Test pocket conditions:

Total core recovery:	10 %	Test pocket depth range:	
Solid core recovery:	- %	From: 8.30 m	to: 9.80 m
Rock quality designation:	- %	Flush: Air	

Test comment:

The test pocket was disturbed by utilisation of air flush. The arms lifted off at 0.3 to 1.4mm, with soft disturbed material indicated by the initial response of arms 2, 3, 4 & 5. The po was estimated to be low at 39kPa, with the following loading section being short. Material yield was interpreted at 126kPa from the stiffest arm 4 , with the test taken to a maximum pressure of 330kPa. The displacement-pressure response shown by the arms was variable with large expansion into softened material. Analysis of three unload reload loops provides increasing modulus values of 5.8 to 15.5MPa, with the final loop on the unload section providing a value of 6.8MPa. Derived undrained shear strength analysis provides a value of 82kPa. The analysis should be treated with caution due to likely disturbance.

Test details: **Instrument:** Kylie (HPD06)

			mV	mV/mm		mV	mV/MPa
Drilling method:	Rotary coring						
Casing depth:	8.30 m	Arm 1:	-2426.2	136.2	TPC A:	-2338.1	114.3
Water level:	7.77 m	Arm 2:	-2390.0	135.5	TPC B:	-2430.4	122.8
		Arm 3:	-2317.2	137.1			
Test time:		Arm 4:	-2441.8	132.3			
Start (probe in):	11:00 hrs	Arm 5:	-2408.8	130.2			
Finish (probe out):	12:40 hrs	Arm 6:	-2297.0	135.8			

Project	Water Supply Project GI Lot 1	**Figure No.**	**WTP-BH073 T01 - 01**
Client	Priority Geotechnical Ltd		
Project No.	P1200103		

Pressuremeter Test - Average Arm Plots

IN SITU SITE INVESTIGATION

Test Date	05/10/2021	**Test No.**	1
Borehole	WTP-BH073	**Test Depth (m)**	9.00

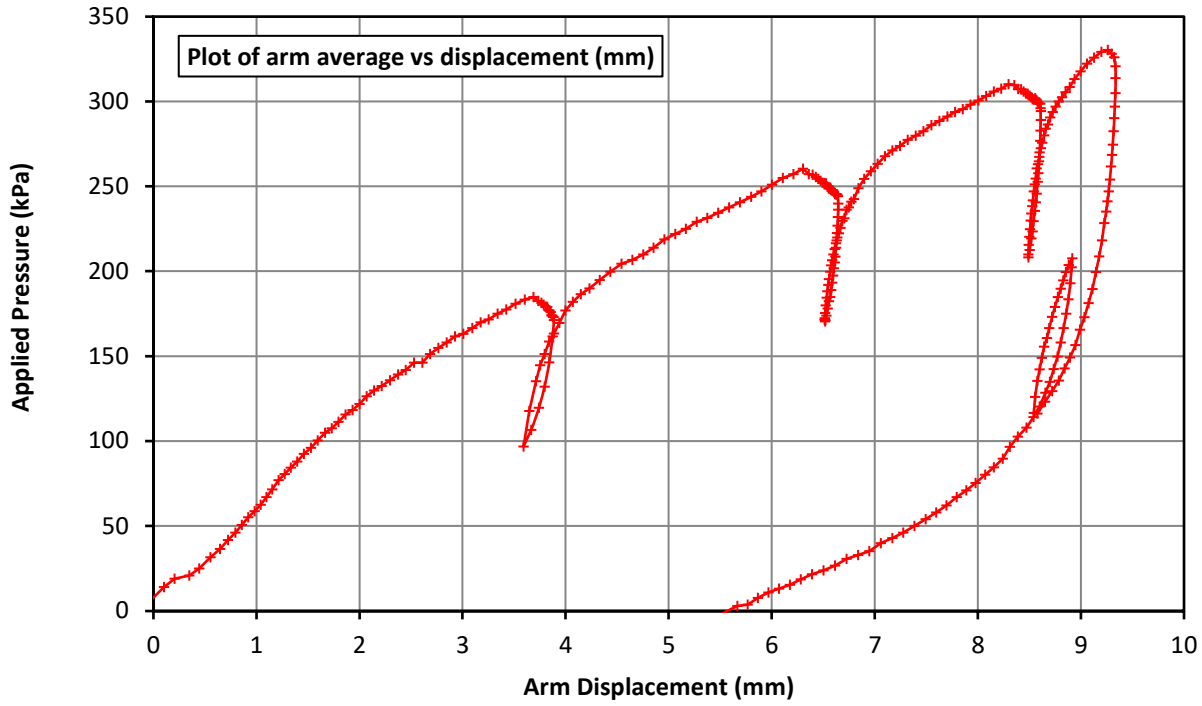

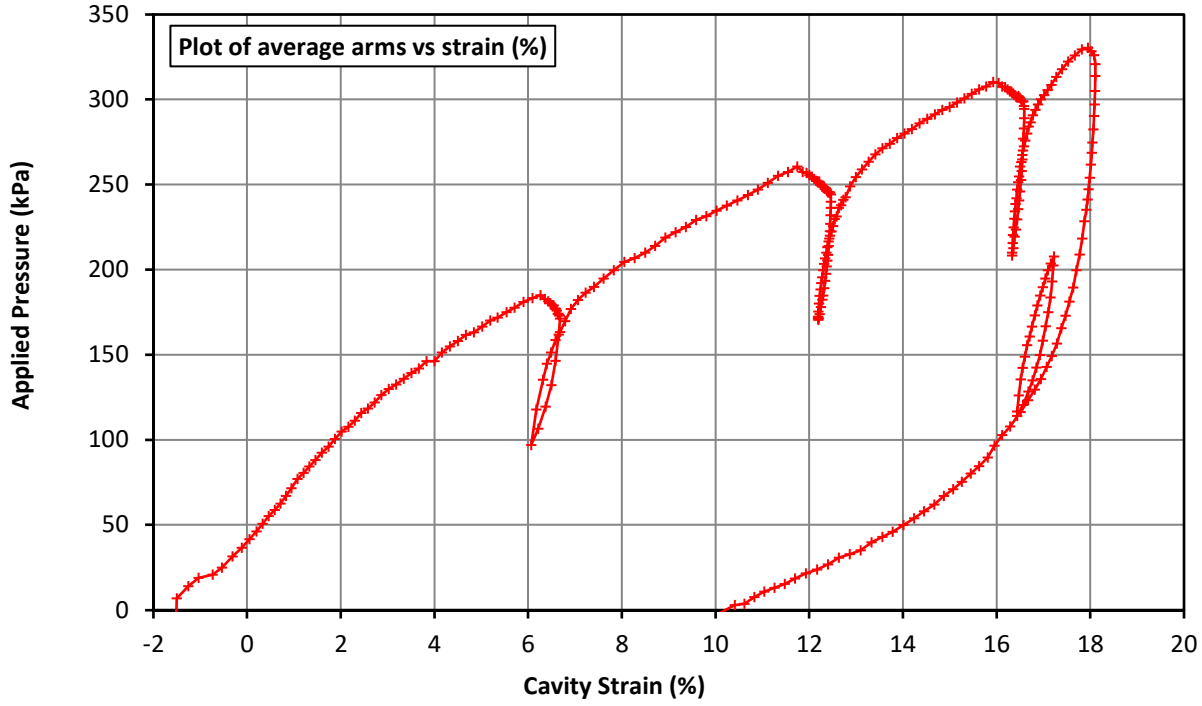

Project	Water Supply Project GI Lot 1	**Figure No.**	**WTP-BH073 T01 - 02**
Client	Priority Geotechnical Ltd		
Project No.	P1200103		

Pressuremeter Test - Arm Displacement vs Strain (%)

IN SITU SITE INVESTIGATION

Test Date	05/10/2021	**Test No.**	1
Borehole	WTP-BH073	**Test Depth (m)**	9.00

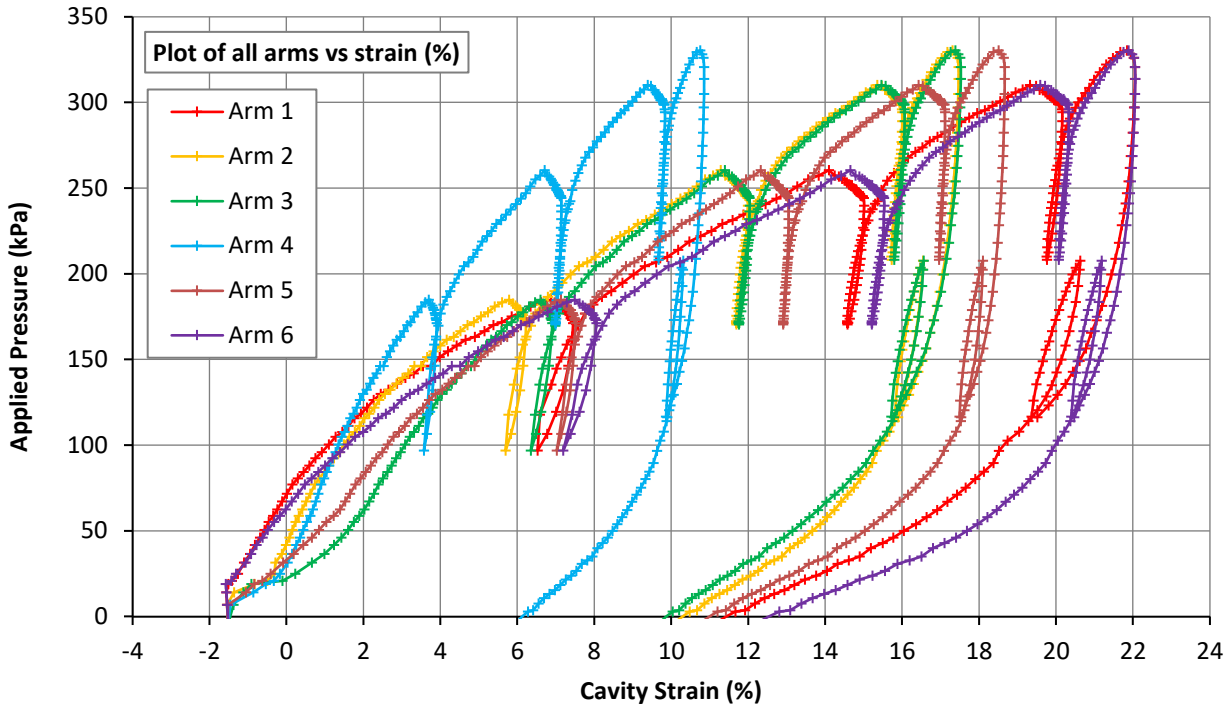

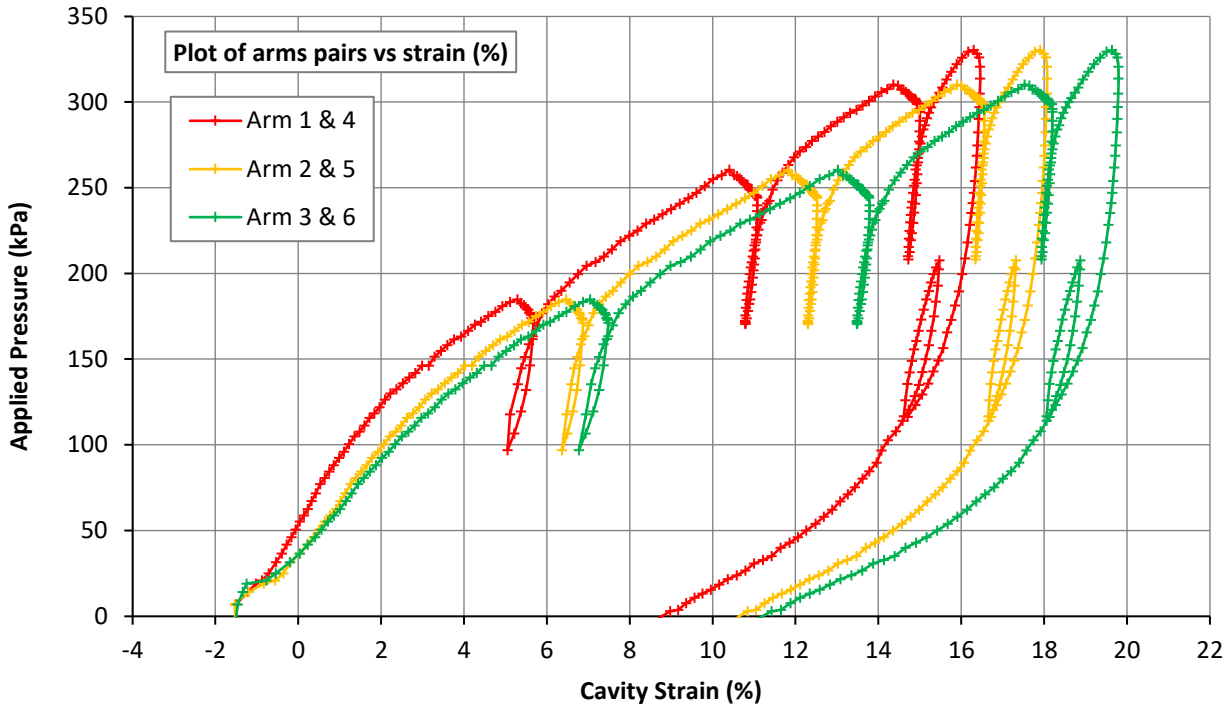

Project	Water Supply Project GI Lot 1	**Figure No.**	**WTP-BH073 T01 - 03**
Client	Priority Geotechnical Ltd		
Project No.	P1200103		

Pressuremeter Analysis - Initial Modulus & In Situ Horizontal Stress

IN SITU SITE INVESTIGATION

Test Date	05/10/2021	**Test No.**	1
Borehole	WTP-BH073	**Test Depth (m)**	9.00

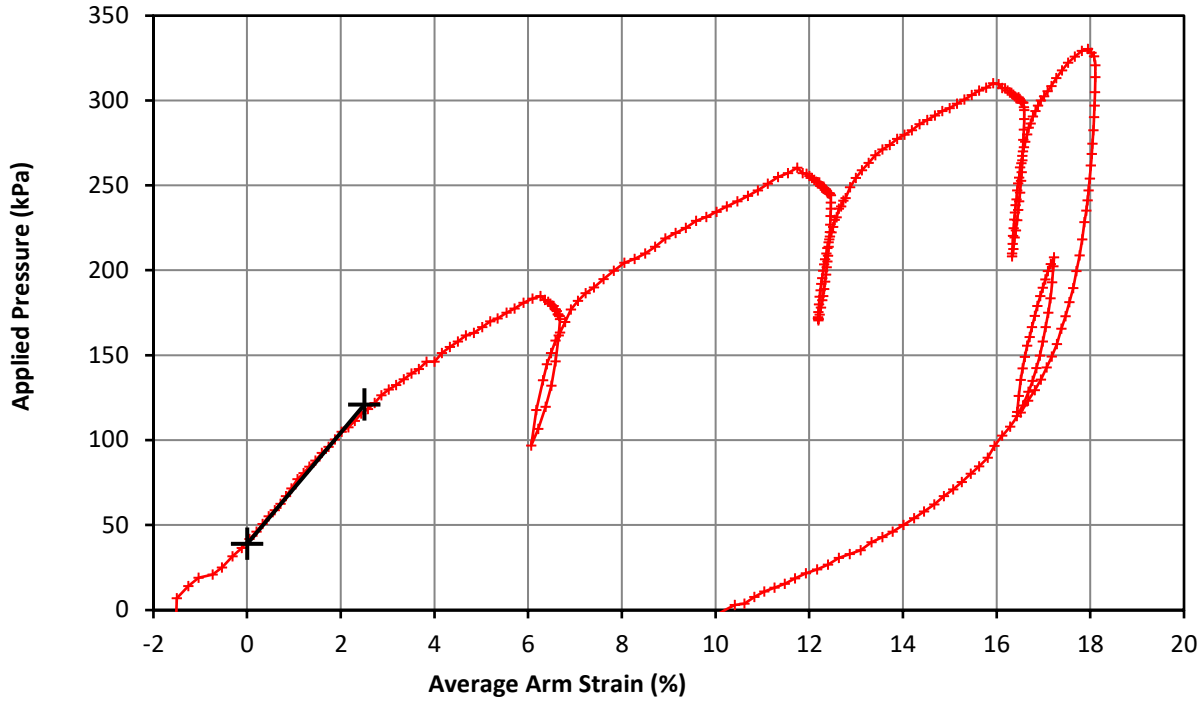

Initial Modulus	Shear Modulus	1.7 MPa

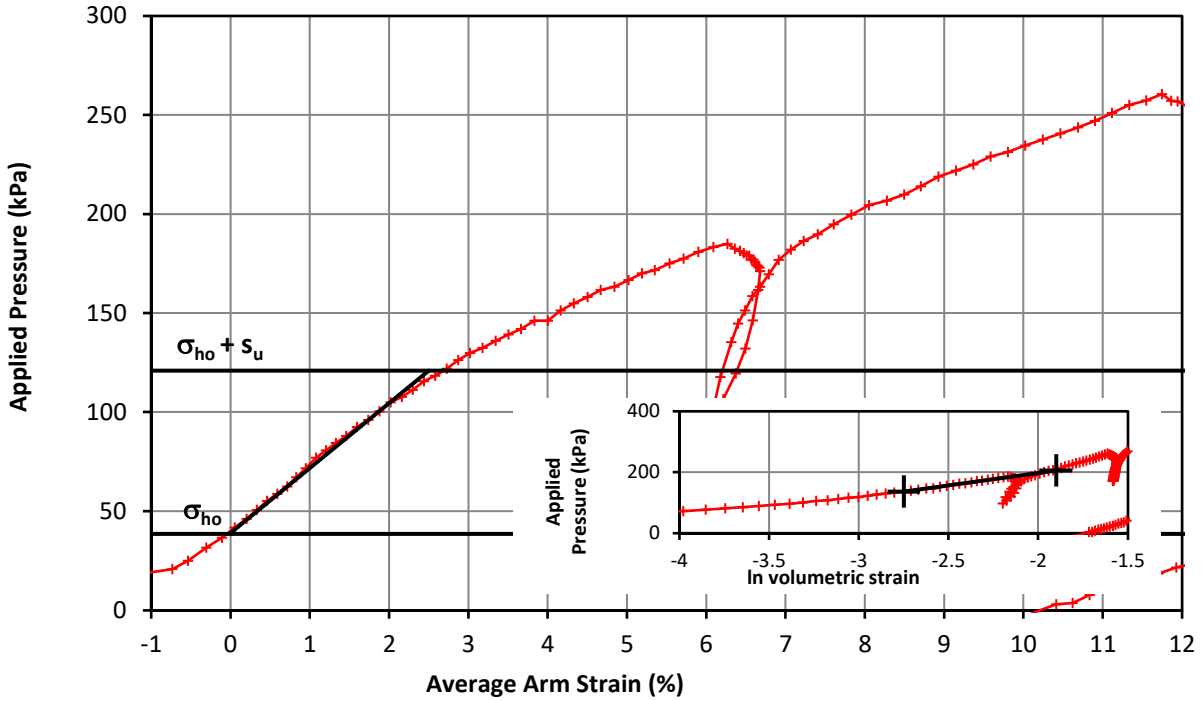

Marsland & Randolph	In situ horizontal stress	39 kPa
	Undrained Strength	82 kPa

Project	Water Supply Project GI Lot 1	**Figure No.**	**WTP-BH073 T01 - 04**
Client	Priority Geotechnical Ltd		
Project No.	P1200103		

Pressuremeter Analysis - Unload Reload Loop

IN SITU SITE INVESTIGATION

Test Date	05/10/2021	**Test No.**	1
Borehole	WTP-BH073	**Test Depth (m)**	9.00

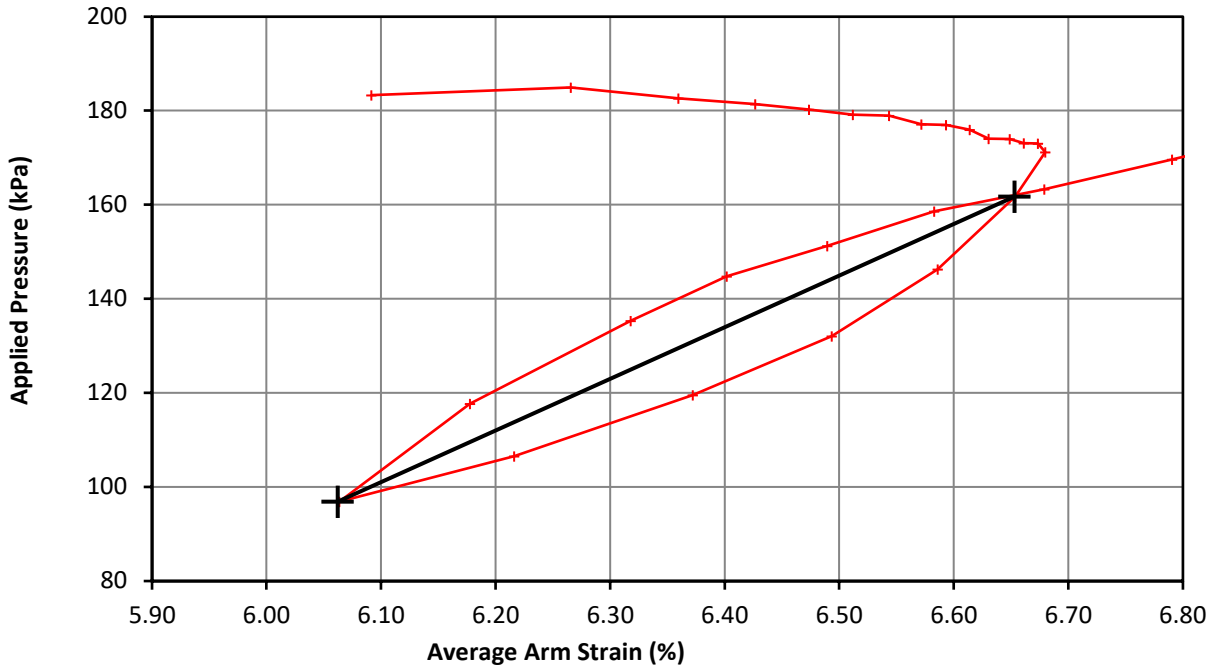

Loop 1	Shear Modulus	5.8 MPa
	Cavity Strain Range	0.591 %

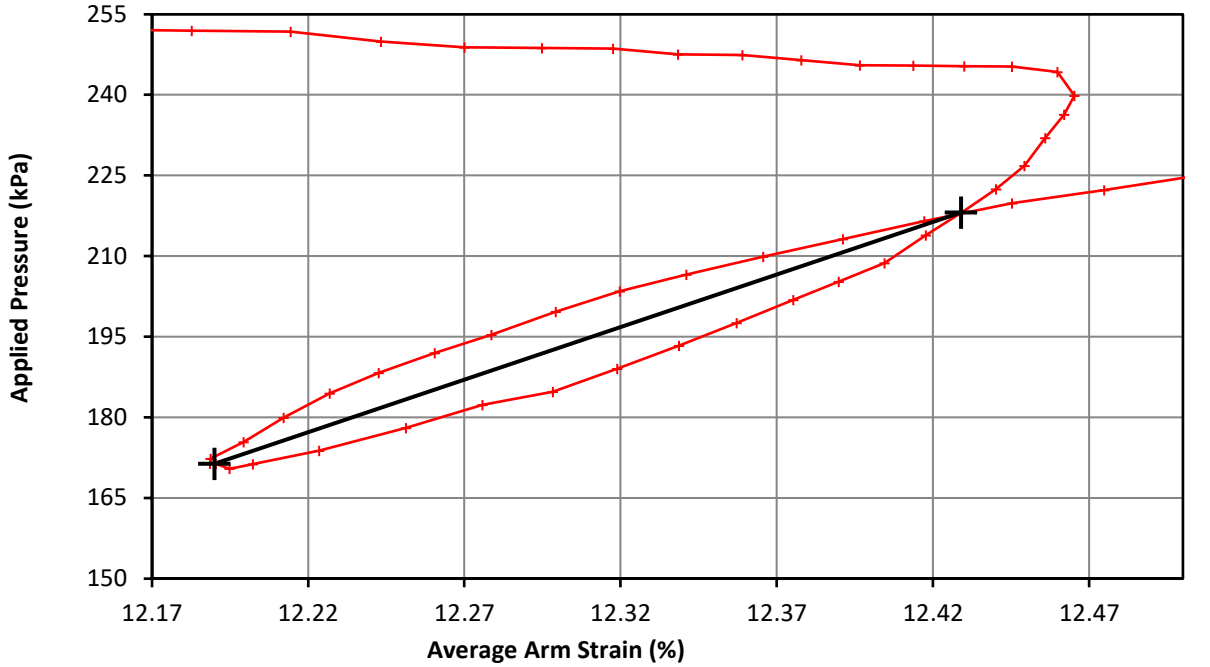

Loop 2	Shear Modulus	11.0 MPa
	Cavity Strain Range	0.239 %

Project	Water Supply Project GI Lot 1	**Figure No.**	**WTP-BH073 T01 - 05**
Client	Priority Geotechnical Ltd		
Project No.	P1200103		

Pressuremeter Analysis - Unload Reload Loop

IN SITU SITE INVESTIGATION

Test Date	05/10/2021	**Test No.**	1
Borehole	WTP-BH073	**Test Depth (m)**	9.00

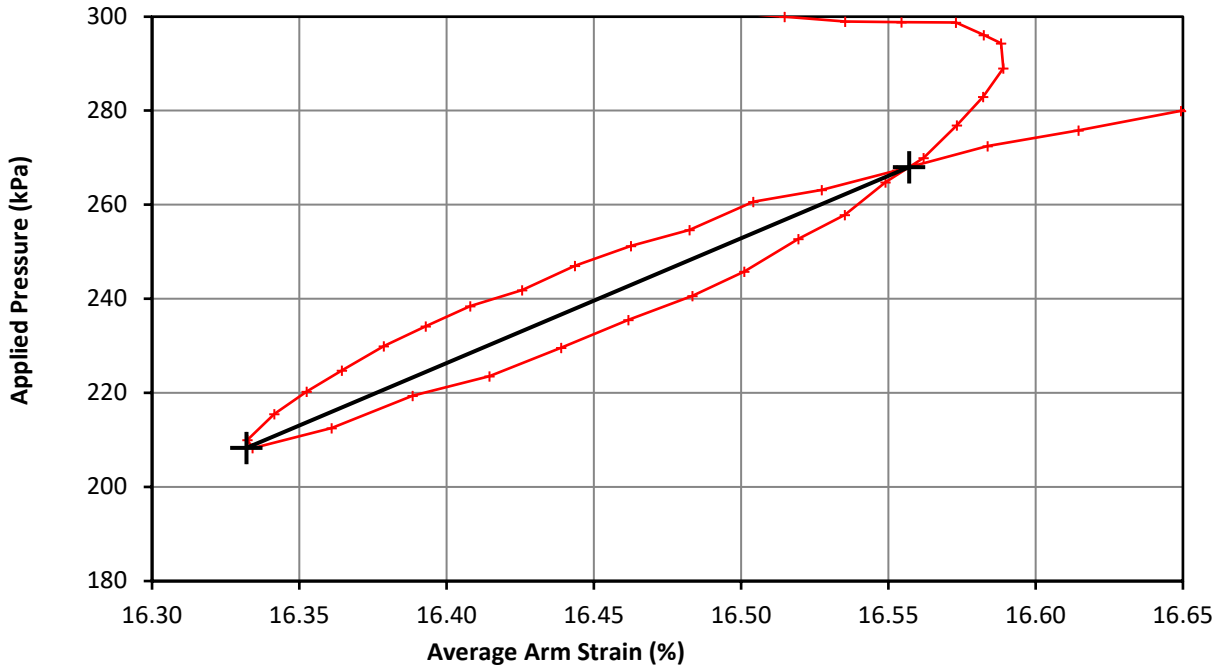

Loop 3	Shear Modulus	15.5 MPa
	Cavity Strain Range	0.225 %

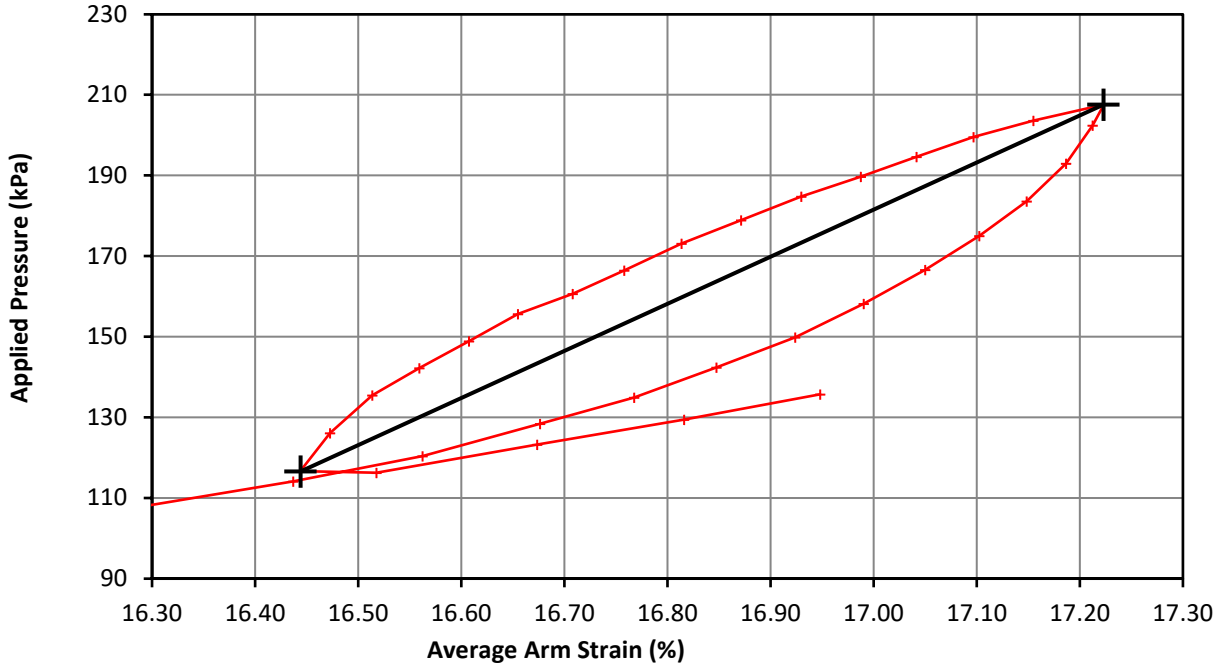

Loop 4	Shear Modulus	6.8 MPa
	Cavity Strain Range	0.779 %

Project	Water Supply Project GI Lot 1	**Figure No.**	**WTP-BH073 T01 - 06**
Client	Priority Geotechnical Ltd		
Project No.	P1200103		

Pressuremeter Analysis

Small Strain Stiffness and Bolton & Whittle (1999)

IN SITU SITE INVESTIGATION

Test Date	05/10/2021	**Test No.**	1
Borehole	WTP-BH073	**Test Depth (m)**	9.00

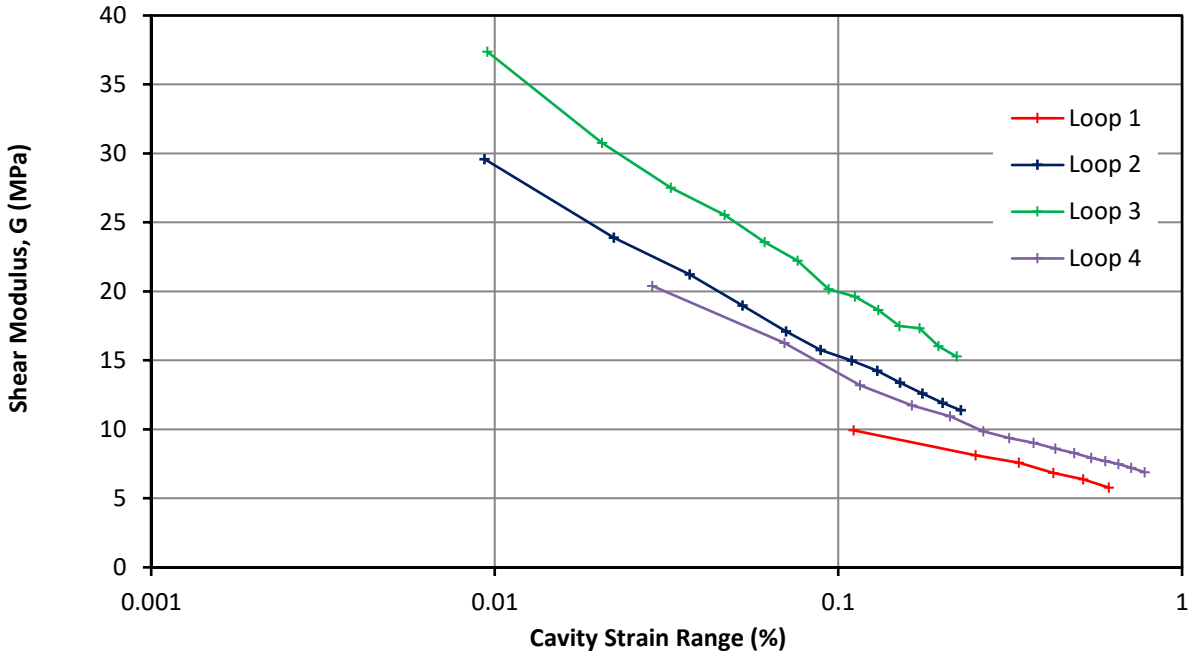

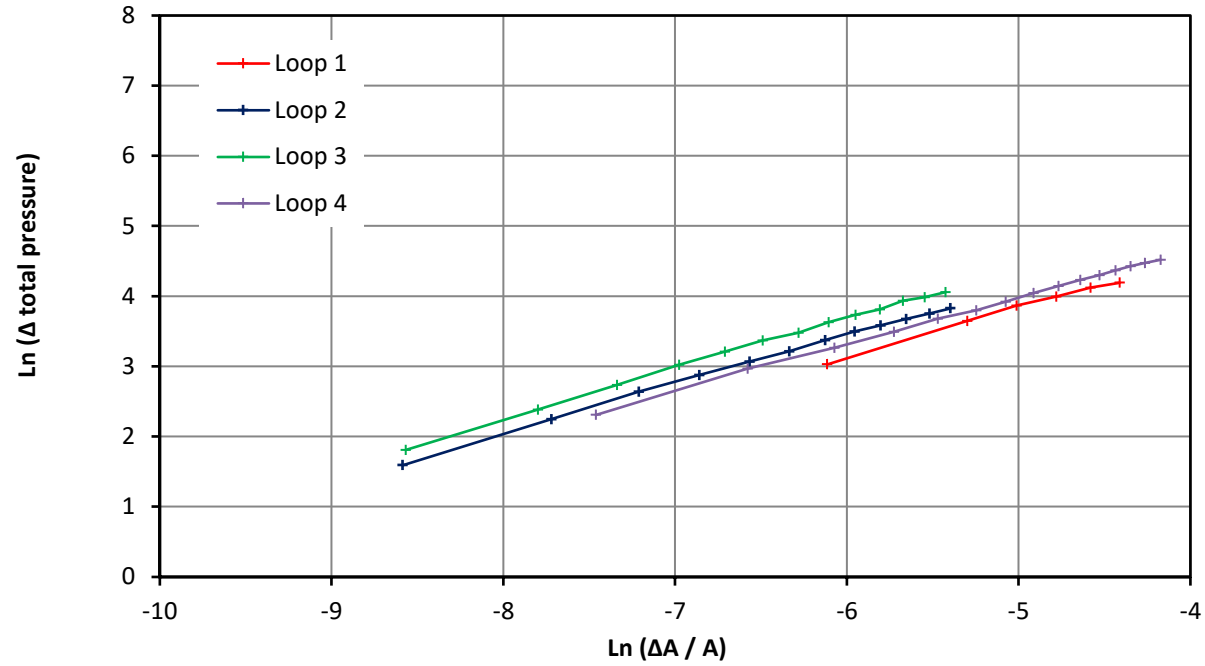

Loop 1		Loop 2		Loop 3		Loop 4	
Gradient(β)	Intercept	Gradient(β)	Intercept	Gradient(β)	Intercept	Gradient(β)	Intercept
0.693	1.475 (MPa)	0.697	2.057 (MPa)	0.718	2.968 (MPa)	0.669	1.522 (MPa)

Project	Water Supply Project GI Lot 1	**Figure No.**	**WTP-BH073 T01 - 07**
Client	Priority Geotechnical Ltd		
Project No.	P1200103		

Pressuremeter Analysis

Secant Modulus - Shear Strain (%)

IN SITU SITE INVESTIGATION

Test Date	05/10/2021	**Test No.**	1
Borehole	WTP-BH073	**Test Depth (m)**	9.00

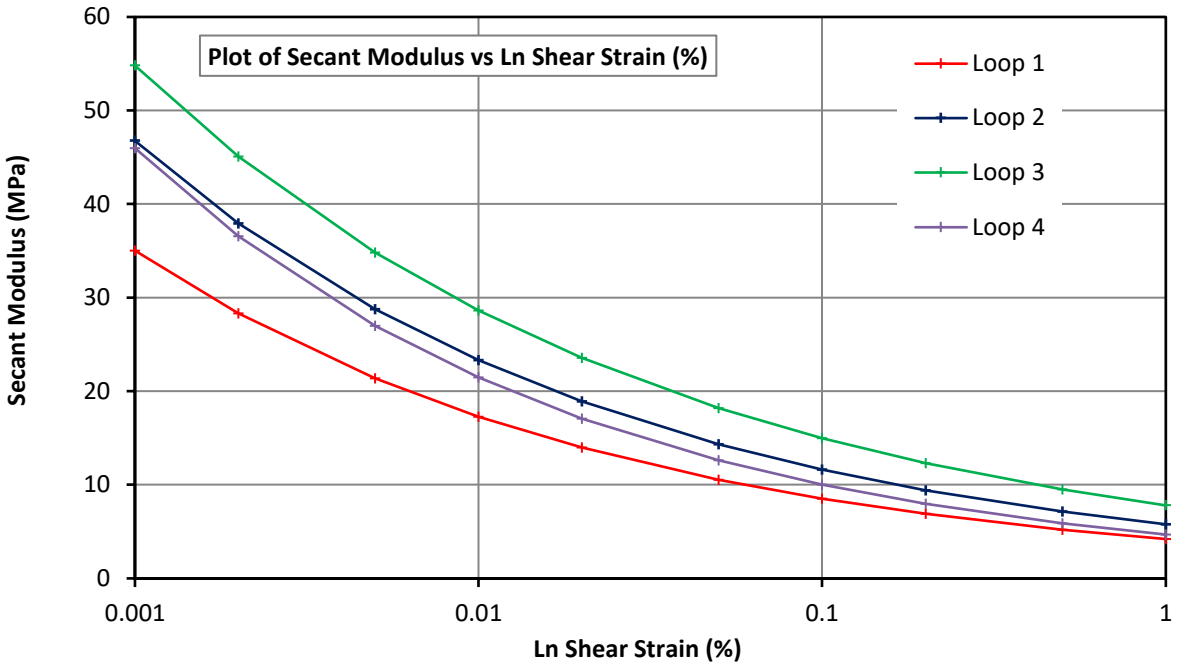

Shear Strain	Loop 1	Loop 2	Loop 3	Loop 4
0.001%	**35**	**47**	**55**	**46**
0.002%	28	38	45	37
0.005%	21	29	35	27
0.010%	**17**	**23**	**29**	**21**
0.020%	14	19	24	17
0.050%	11	14	18	13
0.100%	**9**	**12**	**15**	**10**
0.200%	7	9	12	8
0.500%	5	7	9	6
1.000%	**4**	**6**	**8**	**5**

Project	Water Supply Project GI Lot 1	**Figure No.**	**WTP-BH073 T01 - 08**
Client	Priority Geotechnical Ltd		
Project No.	P1200103		

Pressuremeter Analysis - Undrained Strength

IN SITU SITE INVESTIGATION

Test Date	05/10/2021	**Test No.**	1
Borehole	WTP-BH073	**Test Depth (m)**	9.00

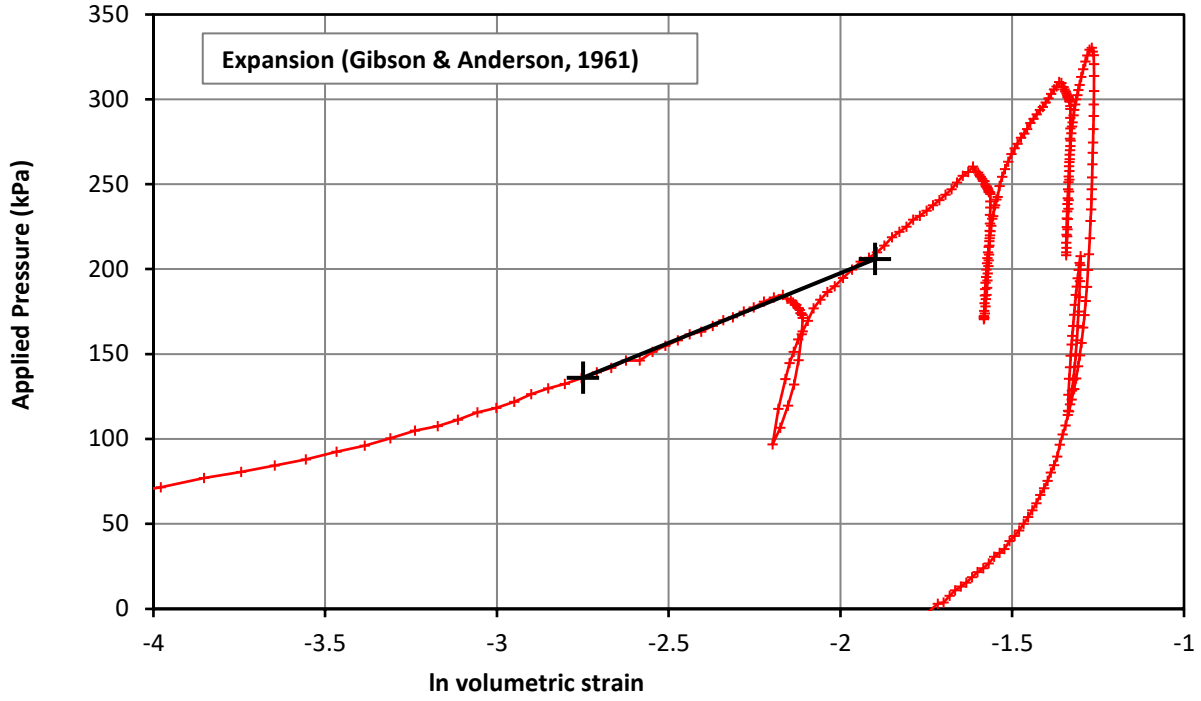

Strength (loading)	Undrained Shear	82 kPa
	Limit Pressure	362 kPa

Project	Water Supply Project GI Lot 1	**Figure No.**	**WTP-BH073 T01 - 09**
Client	Priority Geotechnical Ltd		
Project No.	P1200103		

Pressuremeter Test Overview
High Pressure Dilatometer (HPD)

IN SITU SITE INVESTIGATION

Test Date	05/10/2021		**Test No.**	2
Borehole	WTP-BH073		**Test Depth (m)**	11.00
Coordinates (m)	572376 (E)	670561 (N)	**Elevation (m)**	49.90

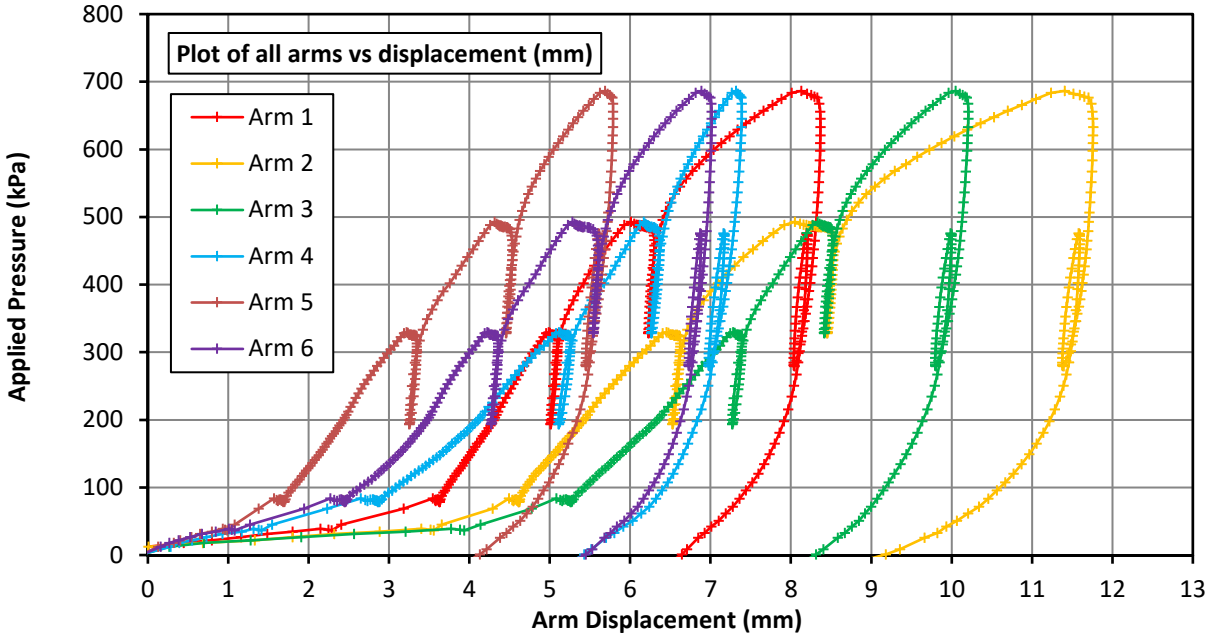

Material description from borehole log:

Brown, slightly sandy slightly gravelly CLAY. Sand is fine to coarse. Gravel is fine to coarse, sub-angular to subrounded, Limestone lithology

Test pocket conditions:

Total core recovery:	0 %	Test pocket depth range:	
Solid core recovery:	- %	From: 9.80 m	to: 12.00 m
Rock quality designation:	- %	Flush: Air	

Test comment:

The test pocket was disturbed by utilisation of air flush. The arms lifted off at 2.0 to 6.0mm, with soft disturbed material indicated by the initial response of most arms. The po was estimated to be low at 145kPa, with the following loading section being short. Material yield was interpreted at 501kPa, with the test taken to a maximum pressure of 687kPa. The displacement-pressure response shown by the arms was variable with large expansion on arms 2 & 3. Analysis of two unload reload loops provides increasing modulus values of 27 to 36MPa, with the third loop on the unload section providing a value of 28MPa. Derived undrained shear strength analysis provides a value of 356kPa.

Test details: **Instrument:** Kylie (HPD06)

			mV	mV/mm		mV	mV/MPa
Drilling method:	Rotary coring						
Casing depth:	10.00 m	Arm 1:	-2428.2	136.2	TPC A:	-2338.9	114.3
Water level:	8.00 m	Arm 2:	-2390.4	135.5	TPC B:	-2432.3	122.8
		Arm 3:	-2318.8	137.1			
Test time:		Arm 4:	-2447.5	132.3			
Start (probe in):	11:00 hrs	Arm 5:	-2409.3	130.2			
Finish (probe out):	12:40 hrs	Arm 6:	-2302.6	135.8			

Project	Water Supply Project GI Lot 1	**Figure No.**	**WTP-BH073 T02 - 01**
Client	Priority Geotechnical Ltd		
Project No.	P1200103		

Pressuremeter Test - Average Arm Plots

IN SITU SITE INVESTIGATION

Test Date	05/10/2021	**Test No.**	2
Borehole	WTP-BH073	**Test Depth (m)**	11.00

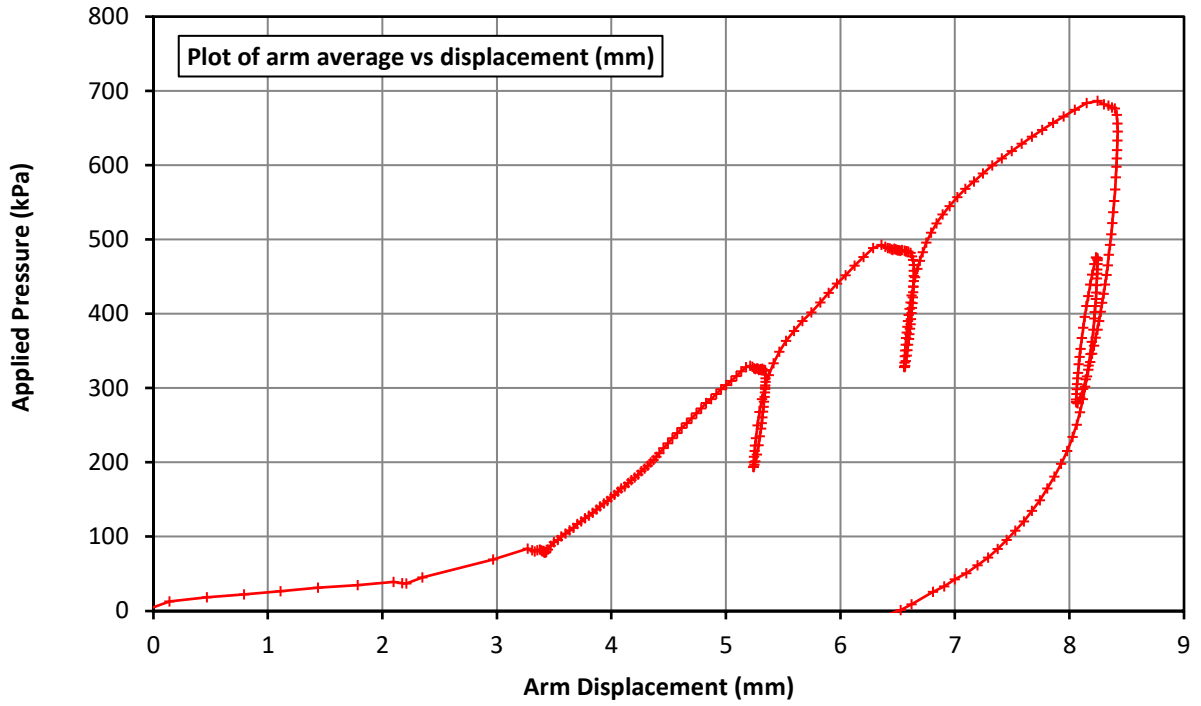

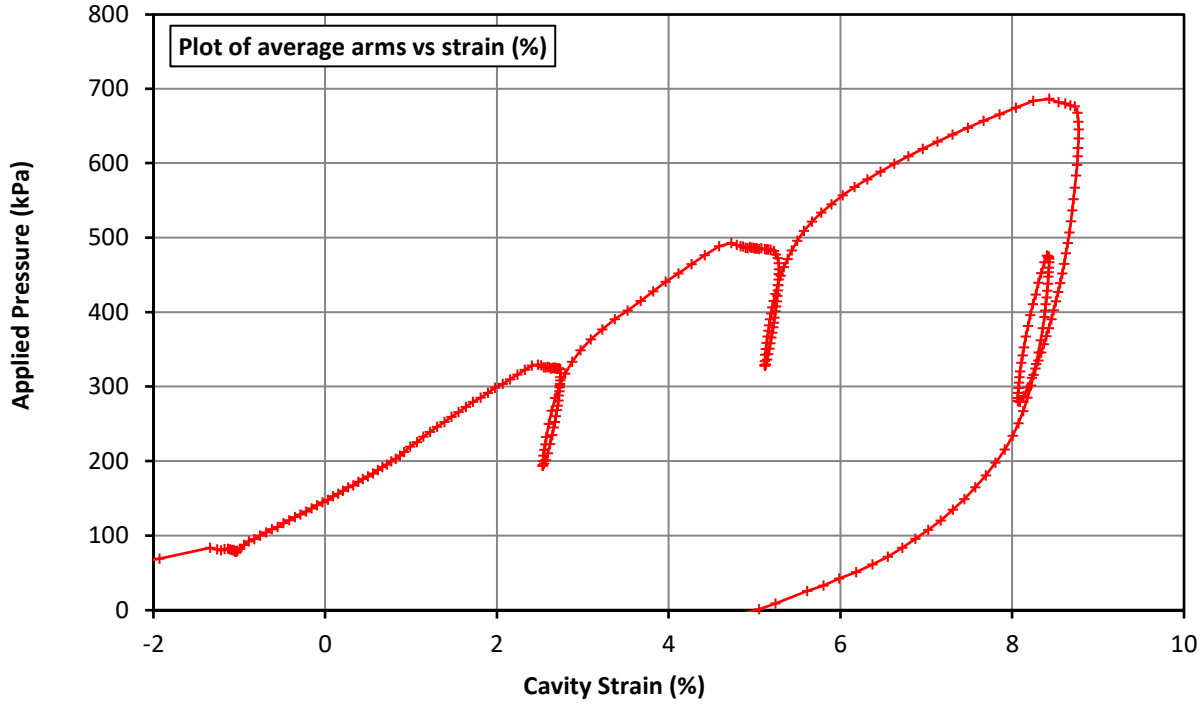

Project	Water Supply Project GI Lot 1	**Figure No.**	**WTP-BH073 T02 - 02**
Client	Priority Geotechnical Ltd		
Project No.	P1200103		

Pressuremeter Test - Arm Displacement vs Strain (%)

IN SITU SITE INVESTIGATION

Test Date	05/10/2021	**Test No.**	2
Borehole	WTP-BH073	**Test Depth (m)**	11.00

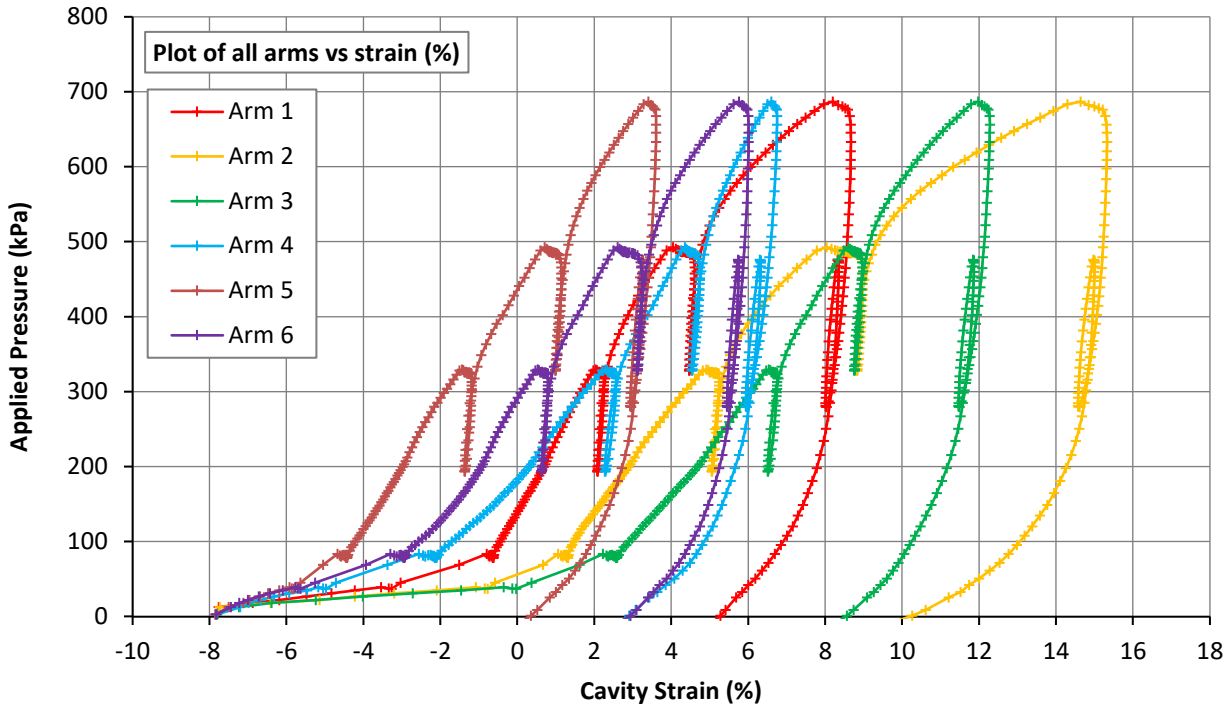

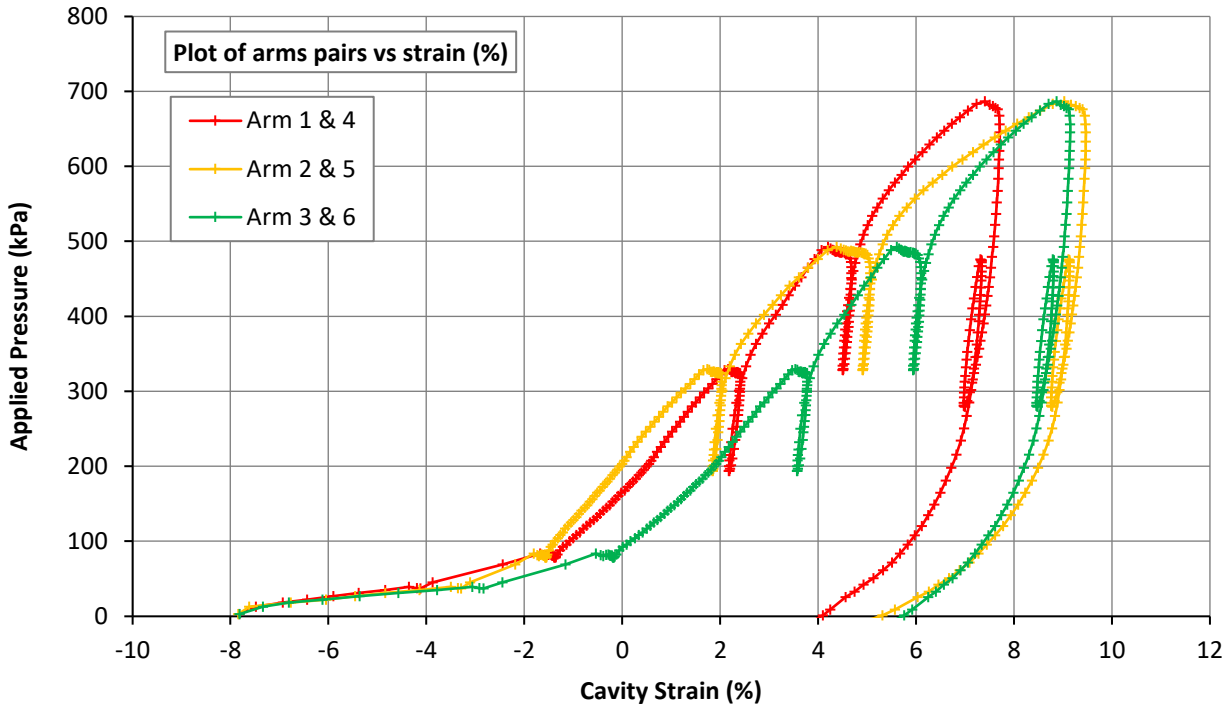

Project	Water Supply Project GI Lot 1	**Figure No.**	**WTP-BH073 T02 - 03**
Client	Priority Geotechnical Ltd		
Project No.	P1200103		

Pressuremeter Analysis - Initial Modulus & In Situ Horizontal Stress

IN SITU SITE INVESTIGATION

Test Date	05/10/2021	**Test No.**	2
Borehole	WTP-BH073	**Test Depth (m)**	11.00

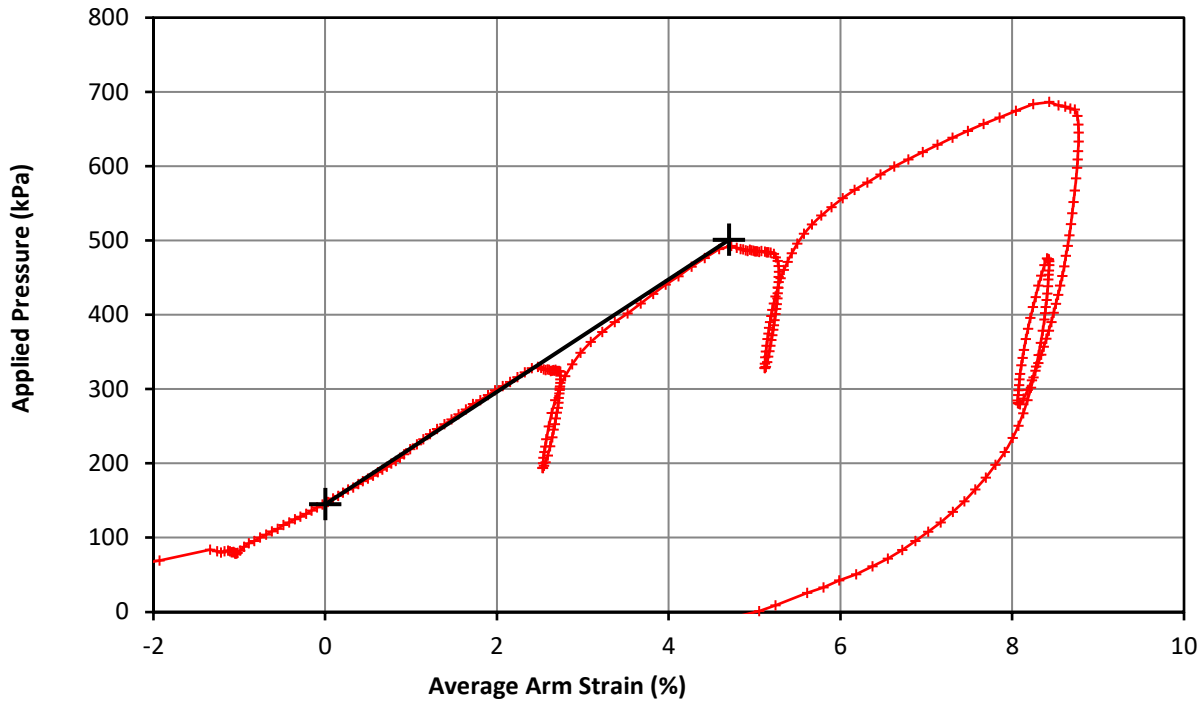

Initial Modulus	Shear Modulus	4.0 MPa

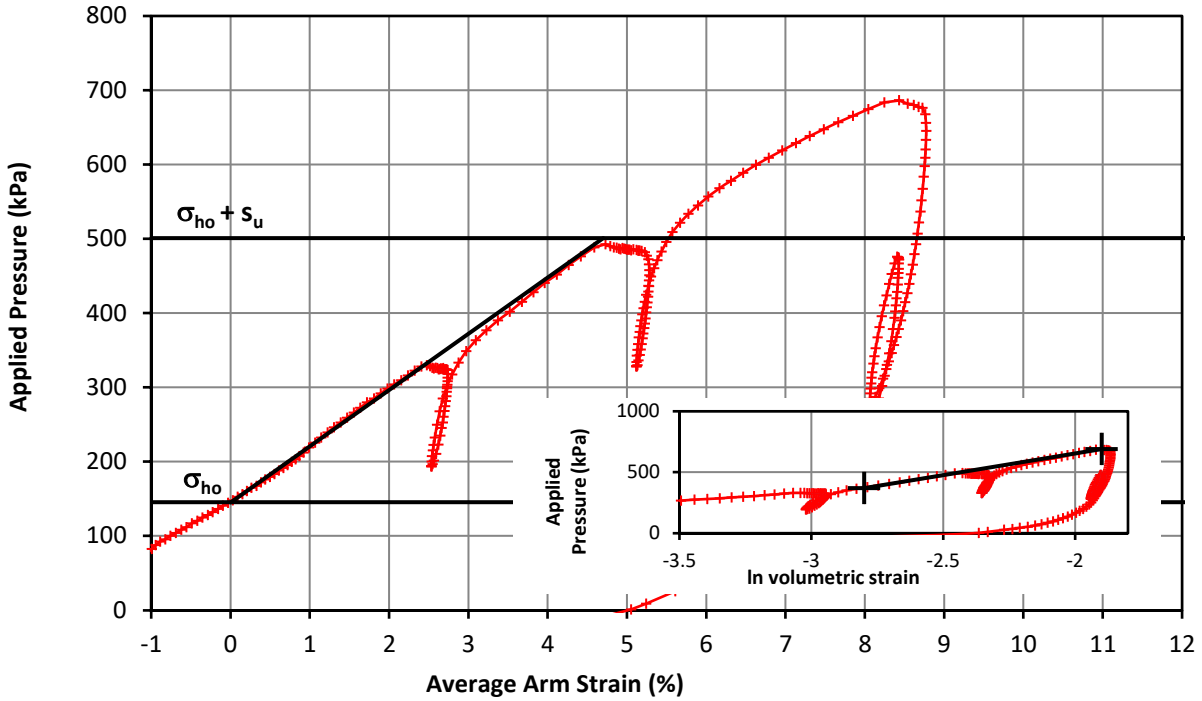

Marsland & Randolph	In situ horizontal stress	145 kPa
	Undrained Strength	356 kPa

Project	Water Supply Project GI Lot 1	**Figure No.**	**WTP-BH073 T02 - 04**
Client	Priority Geotechnical Ltd		
Project No.	P1200103		

Pressuremeter Analysis - Unload Reload Loop

IN SITU SITE INVESTIGATION

Test Date	05/10/2021	**Test No.**	2
Borehole	WTP-BH073	**Test Depth (m)**	11.00

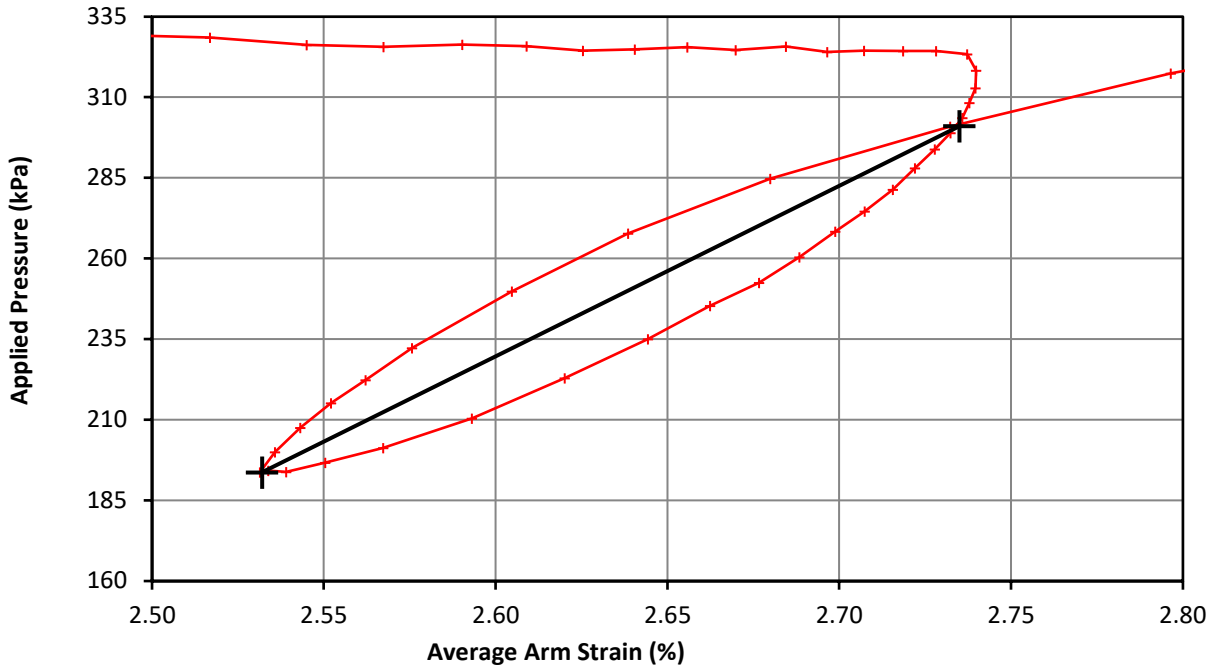

Loop 1	Shear Modulus	27.2 MPa
	Cavity Strain Range	0.203 %

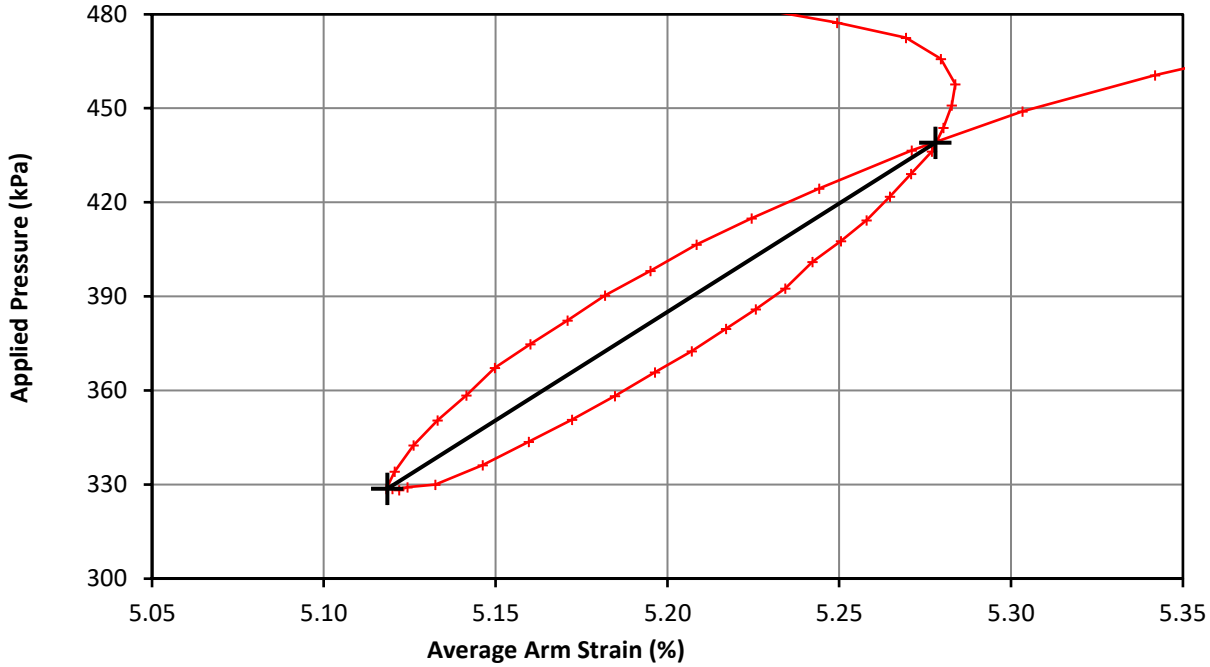

Loop 2	Shear Modulus	36.4 MPa
	Cavity Strain Range	0.160 %

Project	Water Supply Project GI Lot 1	**Figure No.**	**WTP-BH073 T02 - 05**
Client	Priority Geotechnical Ltd		
Project No.	P1200103		

Pressuremeter Analysis - Unload Reload Loop

IN SITU SITE INVESTIGATION

Test Date	05/10/2021	**Test No.**	2
Borehole	WTP-BH073	**Test Depth (m)**	11.00

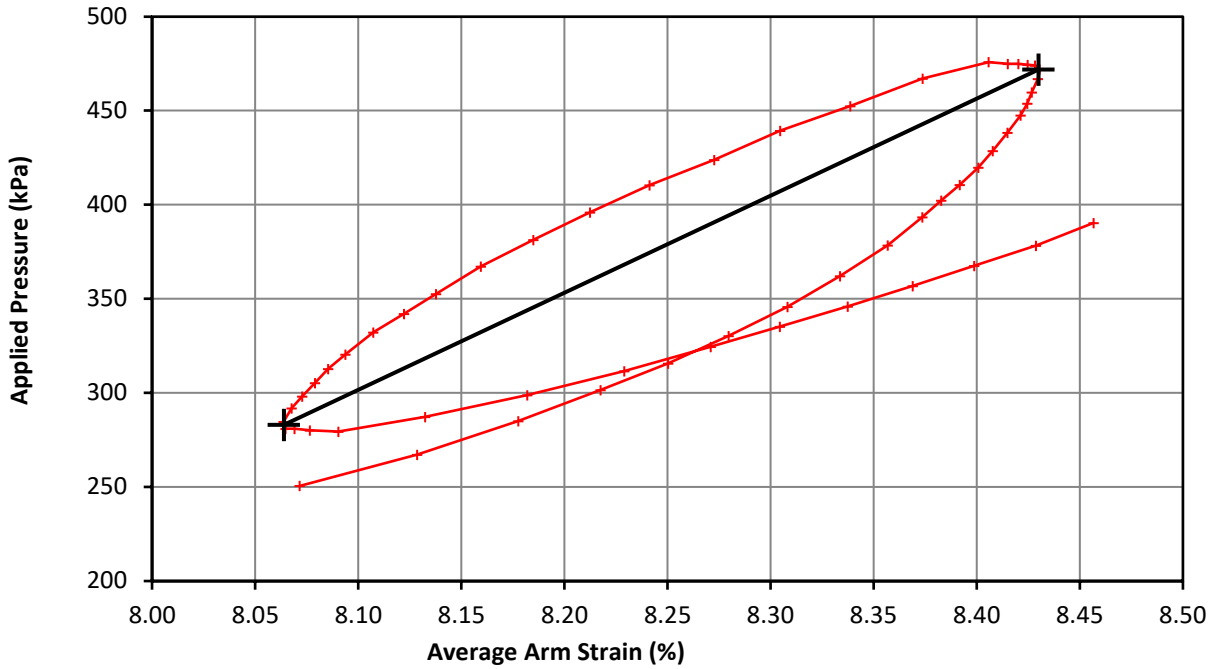

Loop 3	Shear Modulus	28.0 MPa
	Cavity Strain Range	0.366 %

Project	Water Supply Project GI Lot 1	**Figure No.**	**WTP-BH073 T02 - 06**
Client	Priority Geotechnical Ltd		
Project No.	P1200103		

Pressuremeter Analysis

Small Strain Stiffness and Bolton & Whittle (1999)

IN SITU SITE INVESTIGATION

Test Date	05/10/2021	**Test No.**	2
Borehole	WTP-BH073	**Test Depth (m)**	11.00

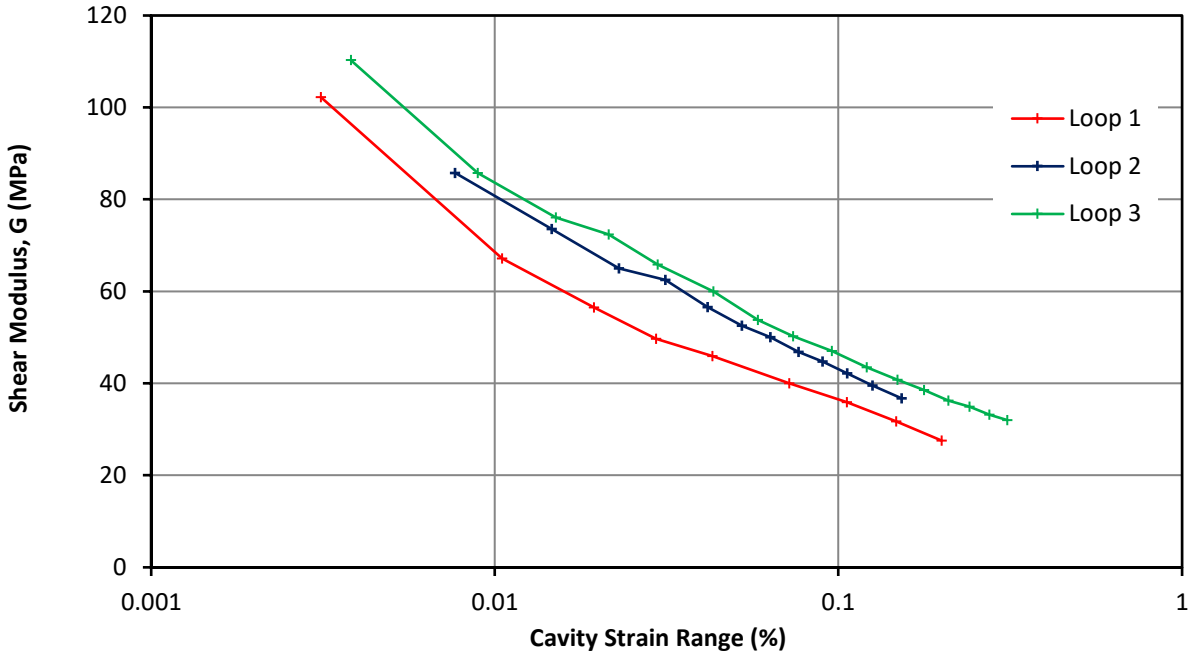

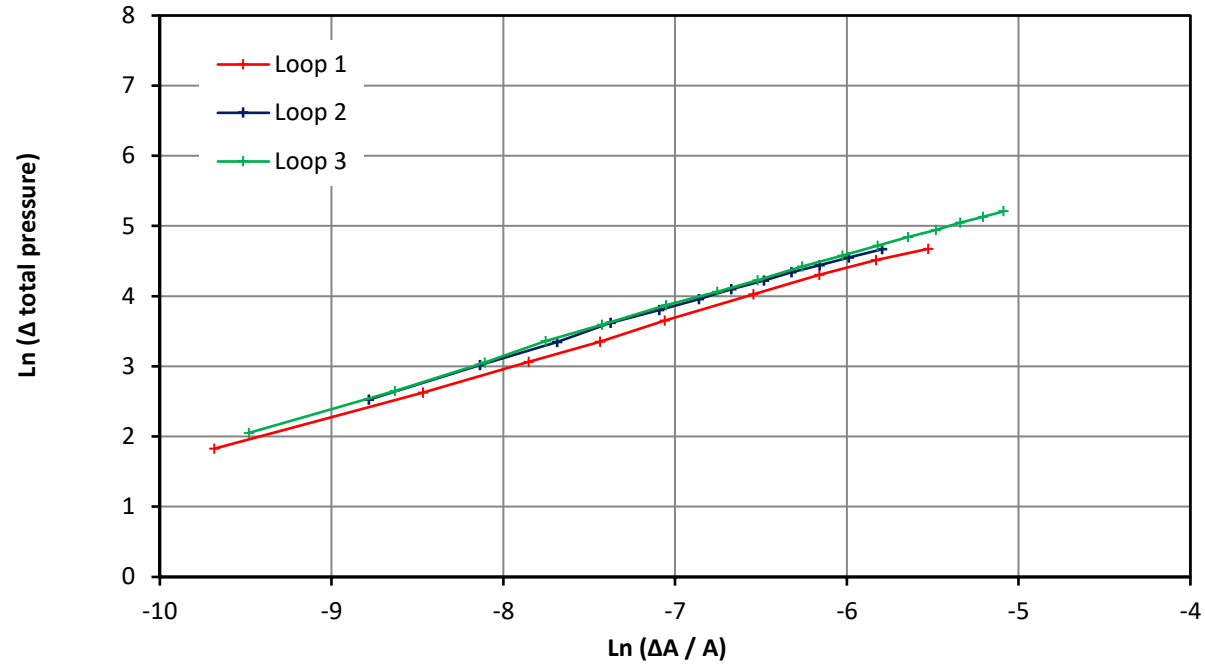

Loop 1		Loop 2		Loop 3	
Gradient(β)	Intercept	Gradient(β)	Intercept	Gradient(β)	Intercept
0.700	5.336 (MPa)	0.718	7.100 (MPa)	0.719	7.327 (MPa)

Project	Water Supply Project GI Lot 1	**Figure No.**	**WTP-BH073 T02 - 07**
Client	Priority Geotechnical Ltd		
Project No.	P1200103		

Pressuremeter Analysis

Secant Modulus - Shear Strain (%)

IN SITU SITE INVESTIGATION

Test Date	05/10/2021	**Test No.**	2
Borehole	WTP-BH073	**Test Depth (m)**	11.00

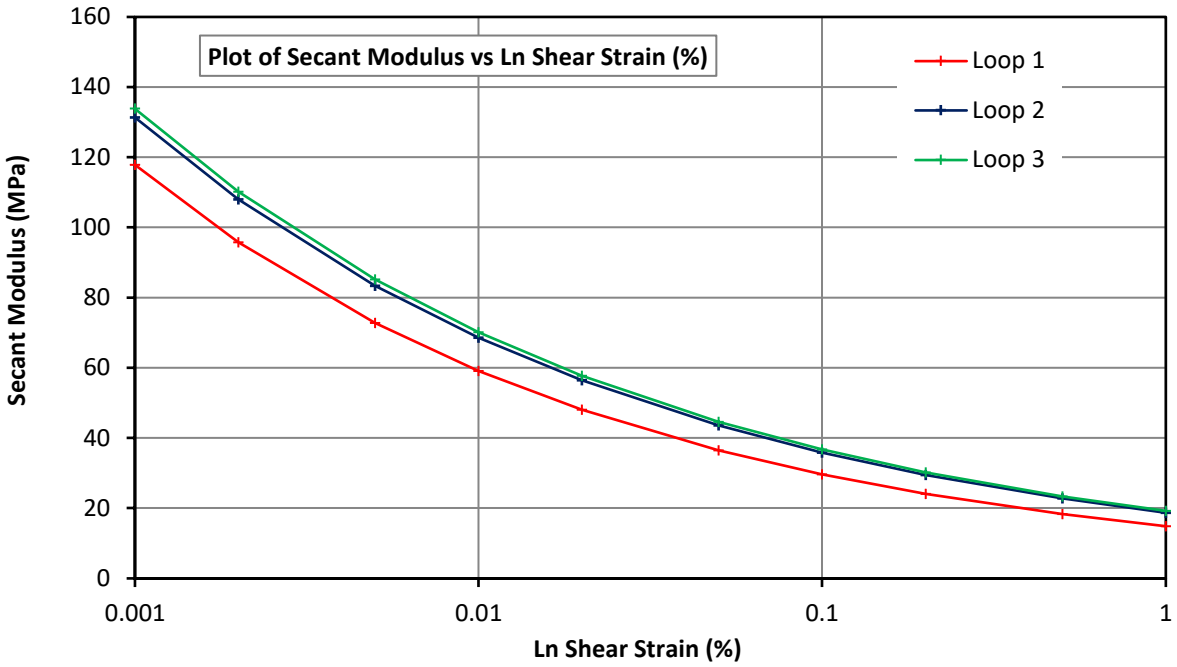

Shear Strain	Loop 1	Loop 2	Loop 3
0.001%	**118**	**131**	**134**
0.002%	96	108	110
0.005%	73	83	85
0.010%	**59**	**69**	**70**
0.020%	48	56	58
0.050%	36	44	45
0.100%	**30**	**36**	**37**
0.200%	24	29	30
0.500%	18	23	23
1.000%	**15**	**19**	**19**

Project	Water Supply Project GI Lot 1	**Figure No.**	**WTP-BH073 T02 - 08**
Client	Priority Geotechnical Ltd		
Project No.	P1200103		

Pressuremeter Analysis - Undrained Strength

IN SITU SITE INVESTIGATION

Test Date	05/10/2021	**Test No.**	2
Borehole	WTP-BH073	**Test Depth (m)**	11.00

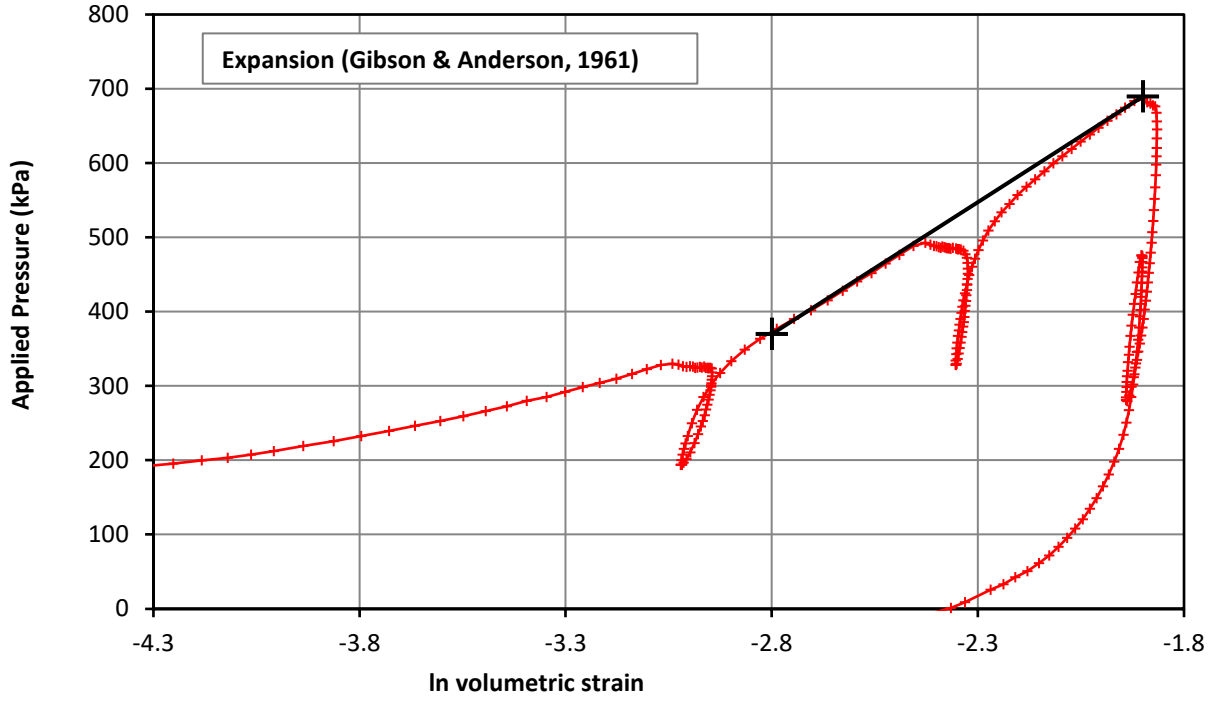

Strength (loading)	Undrained Shear	356	kPa
	Limit Pressure	1366	kPa

Project	Water Supply Project GI Lot 1	**Figure No.**	**WTP-BH073 T02 - 09**
Client	Priority Geotechnical Ltd		
Project No.	P1200103		

Pressuremeter Test Overview
High Pressure Dilatometer (HPD)

IN SITU SITE INVESTIGATION

Test Date	06/10/2021		**Test No.**	3
Borehole	WTP-BH073		**Test Depth (m)**	14.00
Coordinates (m)	572376 (E)	670561 (N)	**Elevation (m)**	49.90

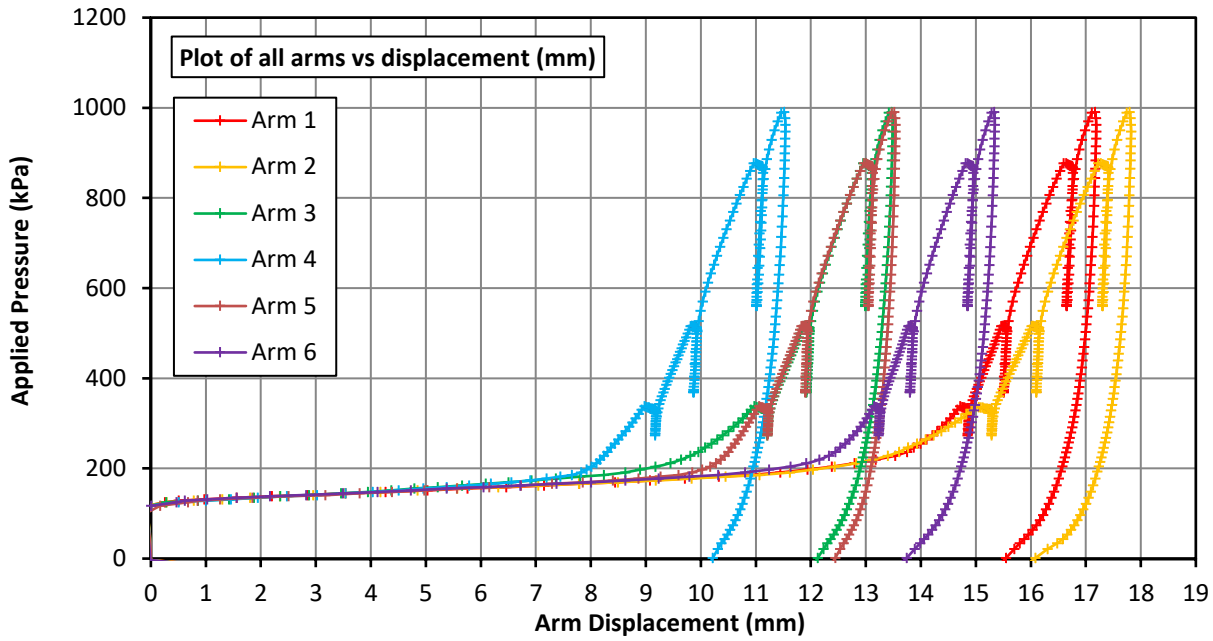

Material description from borehole log:

Brown, slightly sandy slightly gravelly CLAY. Sand is fine to coarse. Gravel is fine to coarse, sub-angular to subrounded,Limestone lithology

Test pocket conditions:

Total core recovery:	0 %	Test pocket depth range:	
Solid core recovery:	- %	From: 12.80 m	to: 14.80 m
Rock quality designation:	- %	Flush: Water	

Test comment:

The test pocket was extremely oversize, drilled with water flush. The arms lifted off at 9.3 to 15.5mm, with disturbed material indicated by the initial response of most arms. The po was estimated to be at 376kPa, with the following loading section being relatively short. The onset of material yield was interpreted at 757kPa, with the test taken to a maximum pressure of 991kPa. The displacement-pressure response shown by the arms was reasonably consistent, albeit at varying expansion. Analysis of two unload reload loops provides increasing modulus values of 71 to 76MPa. Derived undrained shear strength analysis provides a value of 381kPa.

Test details: **Instrument:** Kylie (HPD06)

			mV	mV/mm		mV	mV/MPa
Drilling method:	Rotary coring						
Casing depth:	12.90 m	Arm 1:	-2422.9	136.2	TPC A:	-2338.6	114.3
Water level:	8.00 m	Arm 2:	-2382.7	135.5	TPC B:	-2430.7	122.8
		Arm 3:	-2308.6	137.1			
Test time:		Arm 4:	-2438.2	132.3			
Start (probe in):	09:30 hrs	Arm 5:	-2400.8	130.2			
Finish (probe out):	10:30 hrs	Arm 6:	-2292.1	135.8			

Project	Water Supply Project GI Lot 1	**Figure No.**	**WTP-BH073 T03 - 01**
Client	Priority Geotechnical Ltd		
Project No.	P1200103		

Pressuremeter Test - Average Arm Plots

IN SITU SITE INVESTIGATION

Test Date	06/10/2021	**Test No.**	3
Borehole	WTP-BH073	**Test Depth (m)**	14.00

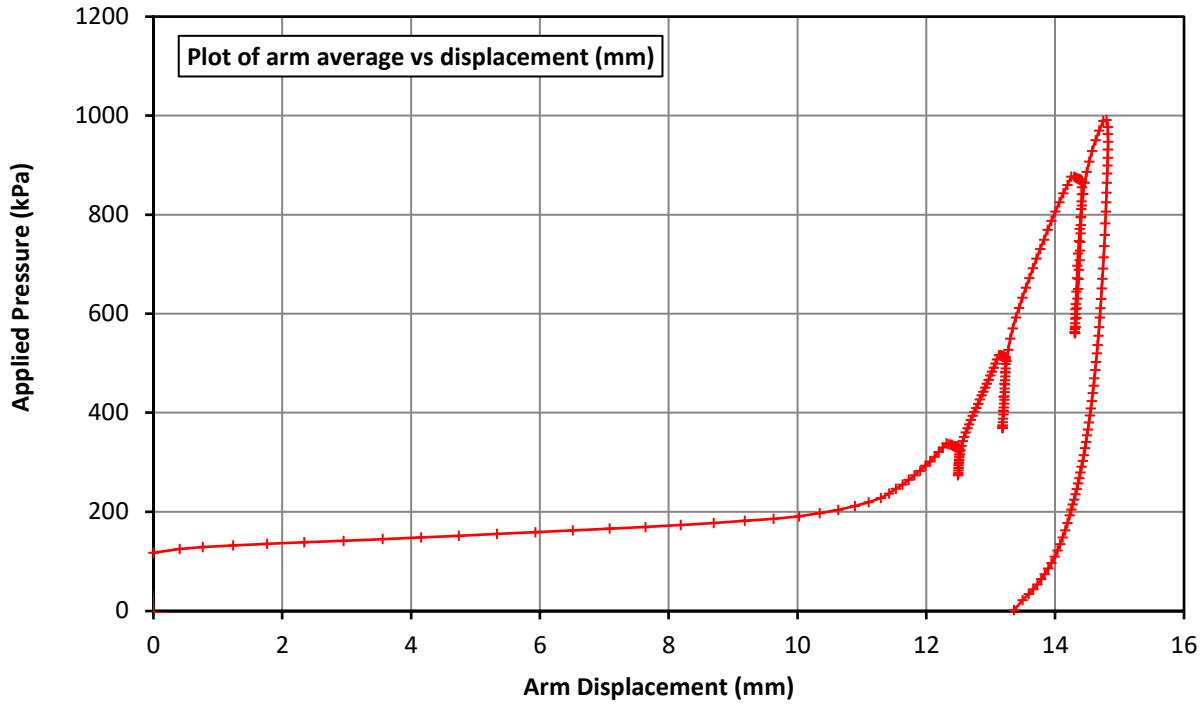

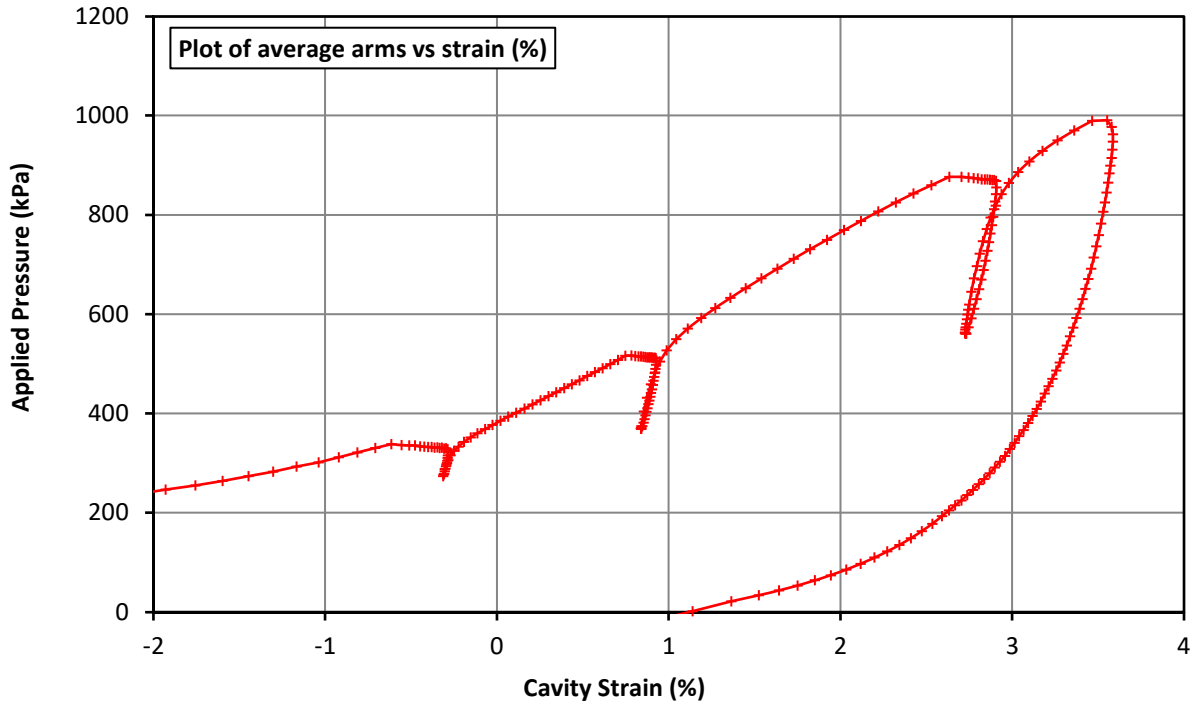

Project	Water Supply Project GI Lot 1	**Figure No.**	**WTP-BH073 T03 - 02**
Client	Priority Geotechnical Ltd		
Project No.	P1200103		

Pressuremeter Test - Arm Displacement vs Strain (%)

IN SITU SITE INVESTIGATION

Test Date	06/10/2021	**Test No.**	3
Borehole	WTP-BH073	**Test Depth (m)**	14.00

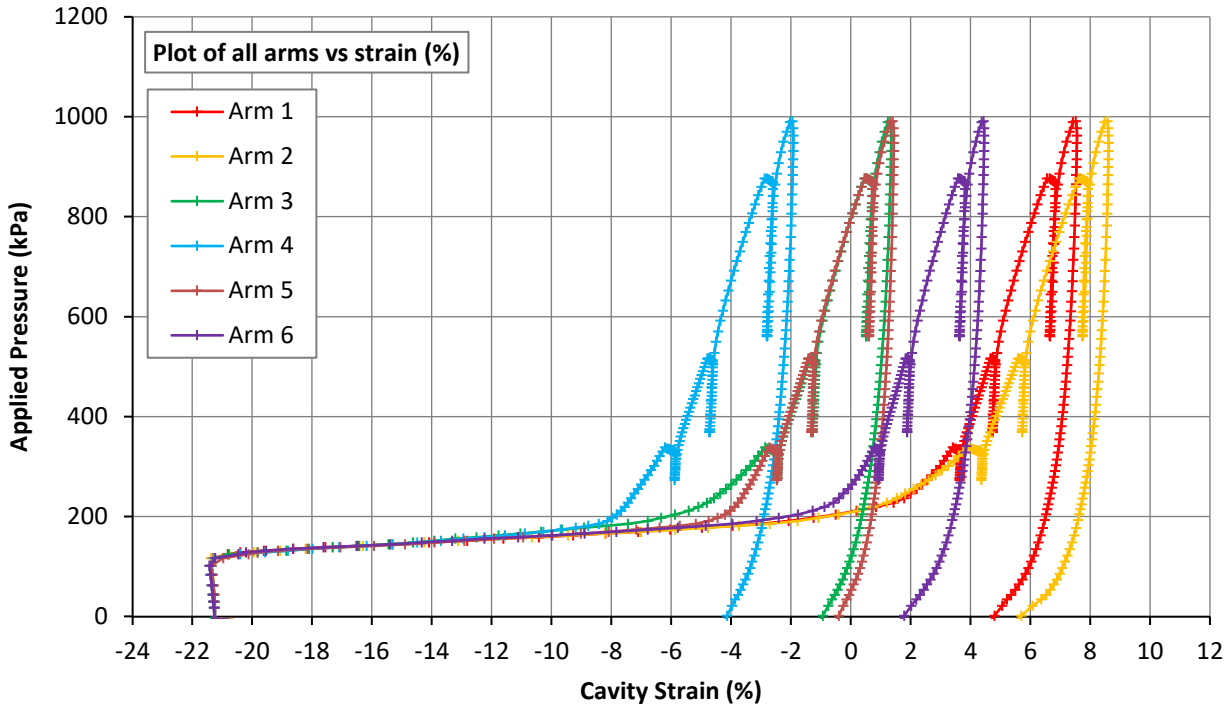

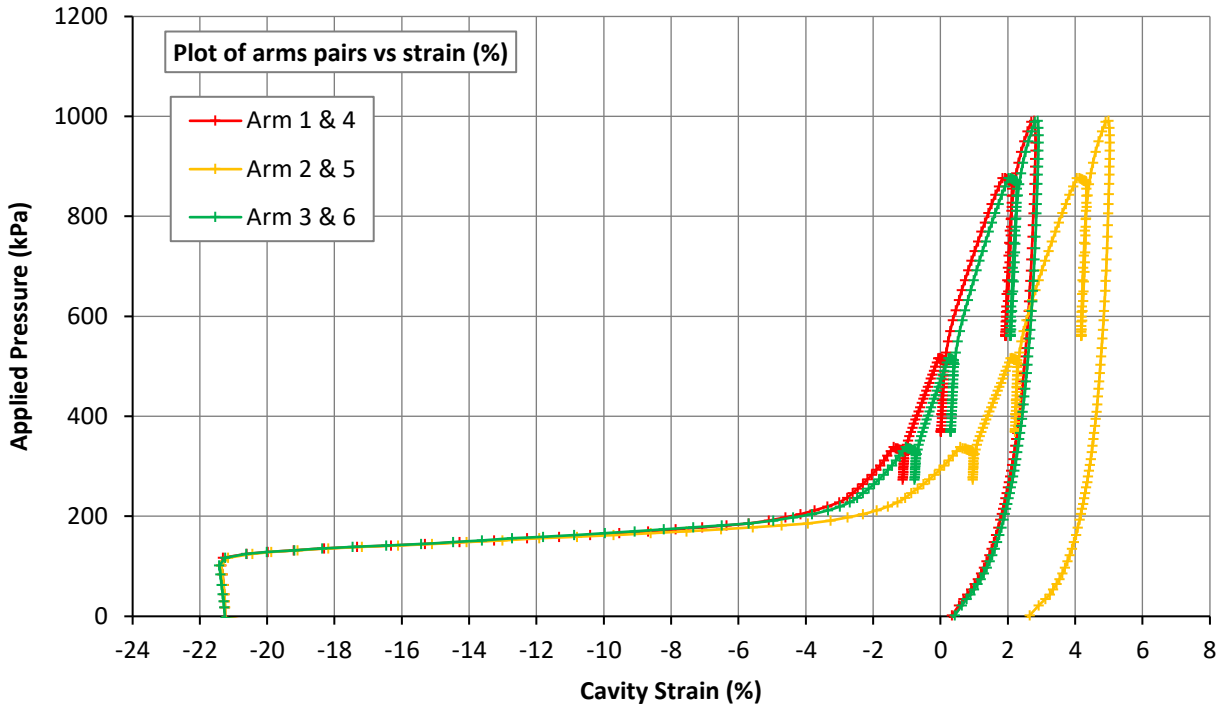

Project	Water Supply Project GI Lot 1	**Figure No.**	**WTP-BH073 T03 - 03**
Client	Priority Geotechnical Ltd		
Project No.	P1200103		

Pressuremeter Analysis - Initial Modulus & In Situ Horizontal Stress

IN SITU SITE INVESTIGATION

Test Date	06/10/2021	**Test No.**	3
Borehole	WTP-BH073	**Test Depth (m)**	14.00

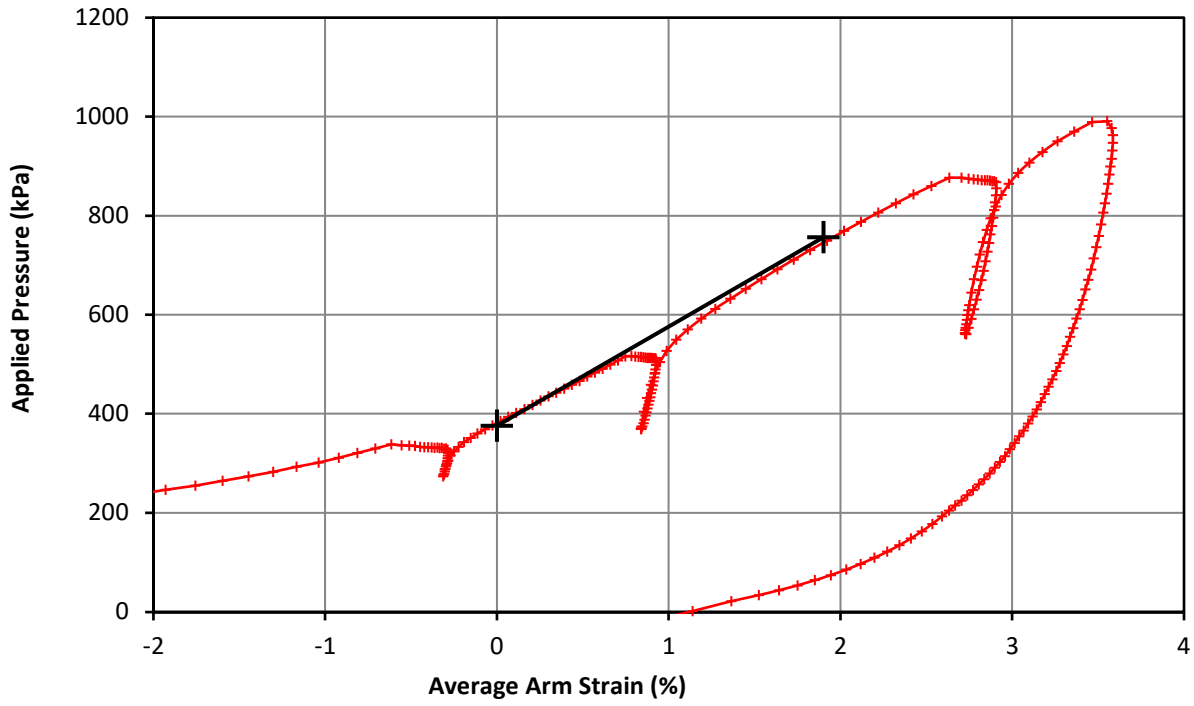

Initial Modulus	Shear Modulus	10.2 MPa

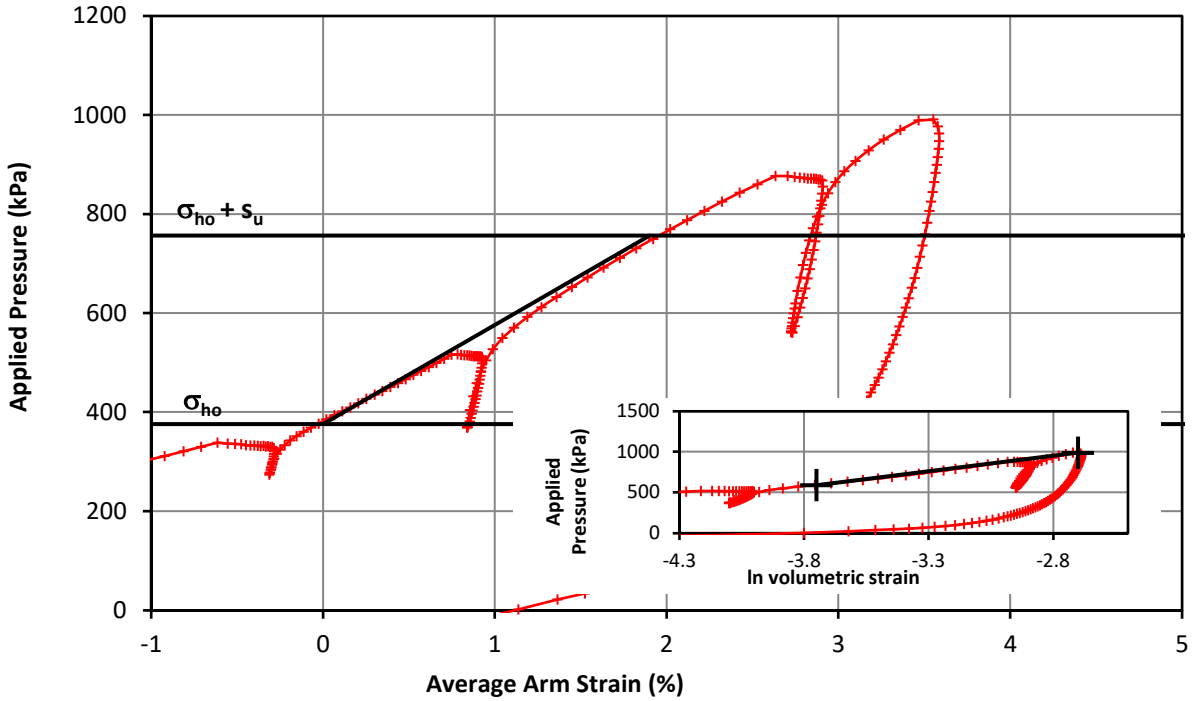

Marsland & Randolph	In situ horizontal stress	376 kPa
	Undrained Strength	381 kPa

Project	Water Supply Project GI Lot 1	**Figure No.**	**WTP-BH073 T03 - 04**
Client	Priority Geotechnical Ltd		
Project No.	P1200103		

Pressuremeter Analysis - Unload Reload Loop

IN SITU SITE INVESTIGATION

Test Date	06/10/2021	**Test No.**	3
Borehole	WTP-BH073	**Test Depth (m)**	14.00

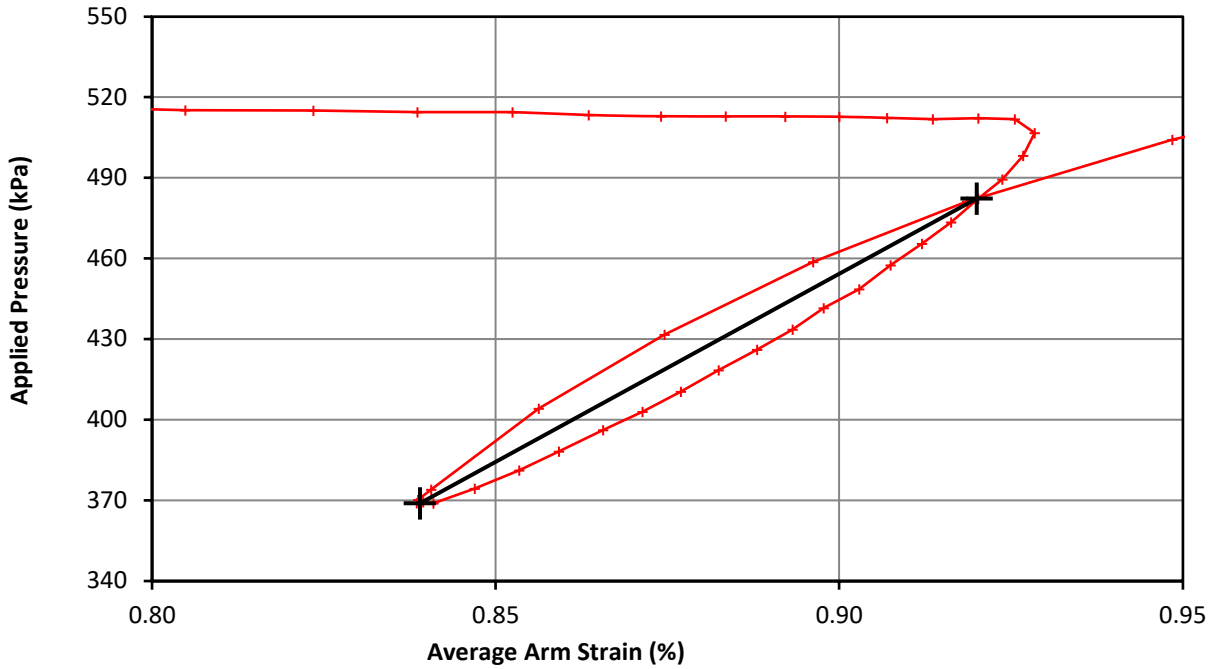

Loop 1	Shear Modulus	70.6 MPa
	Cavity Strain Range	0.081 %

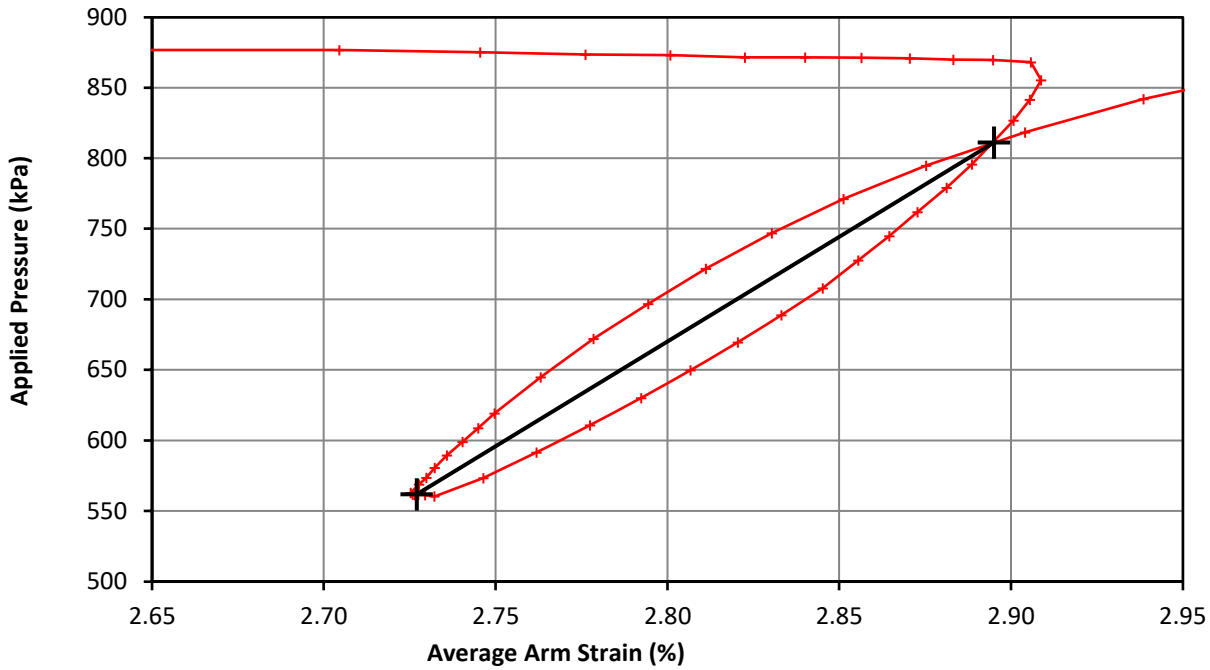

Loop 2	Shear Modulus	76.3 MPa
	Cavity Strain Range	0.168 %

Project	Water Supply Project GI Lot 1	**Figure No.**	**WTP-BH073 T03 - 05**
Client	Priority Geotechnical Ltd		
Project No.	P1200103		

Pressuremeter Analysis

Small Strain Stiffness and Bolton & Whittle (1999)

IN SITU SITE INVESTIGATION

Test Date	06/10/2021	**Test No.**	3
Borehole	WTP-BH073	**Test Depth (m)**	14.00

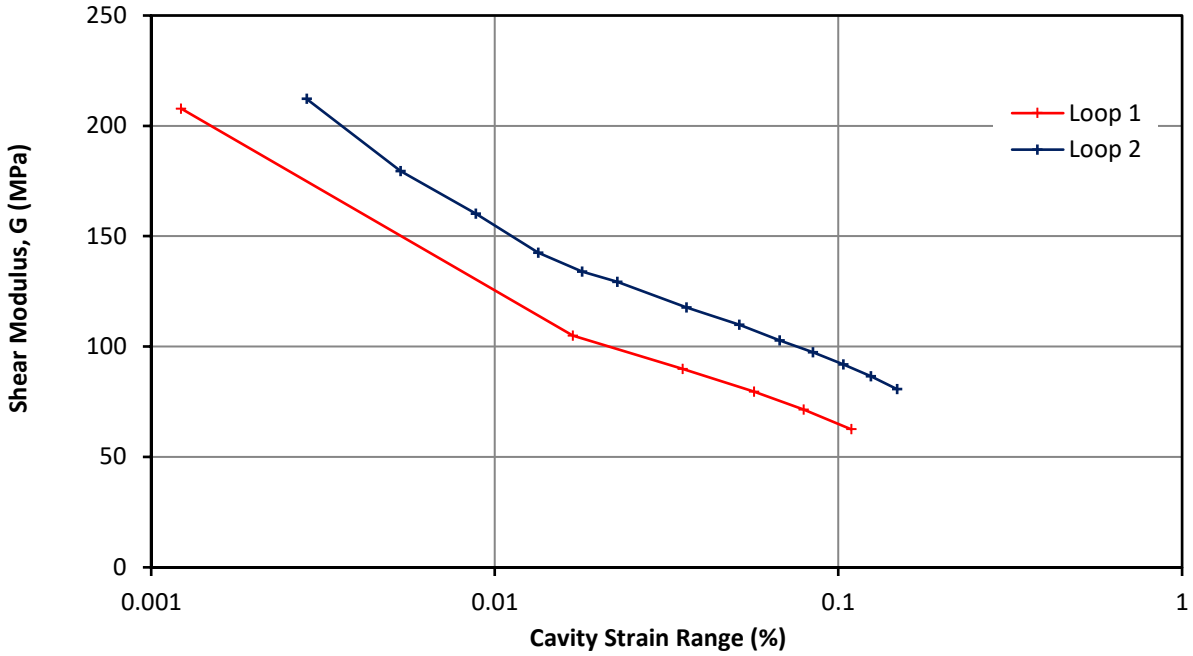

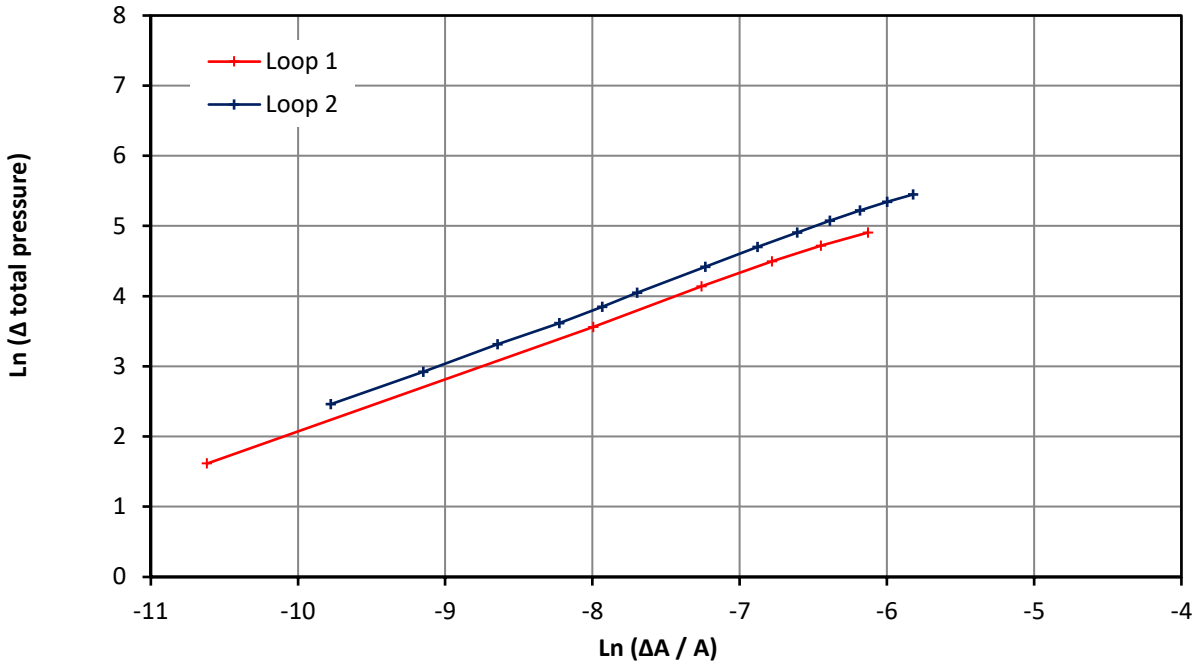

Loop 1		Loop 2	
Gradient(β)	Intercept	Gradient(β)	Intercept
0.741	13.242 (MPa)	0.769	21.324 (MPa)

Project	Water Supply Project GI Lot 1	**Figure No.**	**WTP-BH073 T03 - 06**
Client	Priority Geotechnical Ltd		
Project No.	P1200103		

Pressuremeter Analysis

Secant Modulus - Shear Strain (%)

IN SITU SITE INVESTIGATION

Test Date	06/10/2021	**Test No.**	3
Borehole	WTP-BH073	**Test Depth (m)**	14.00

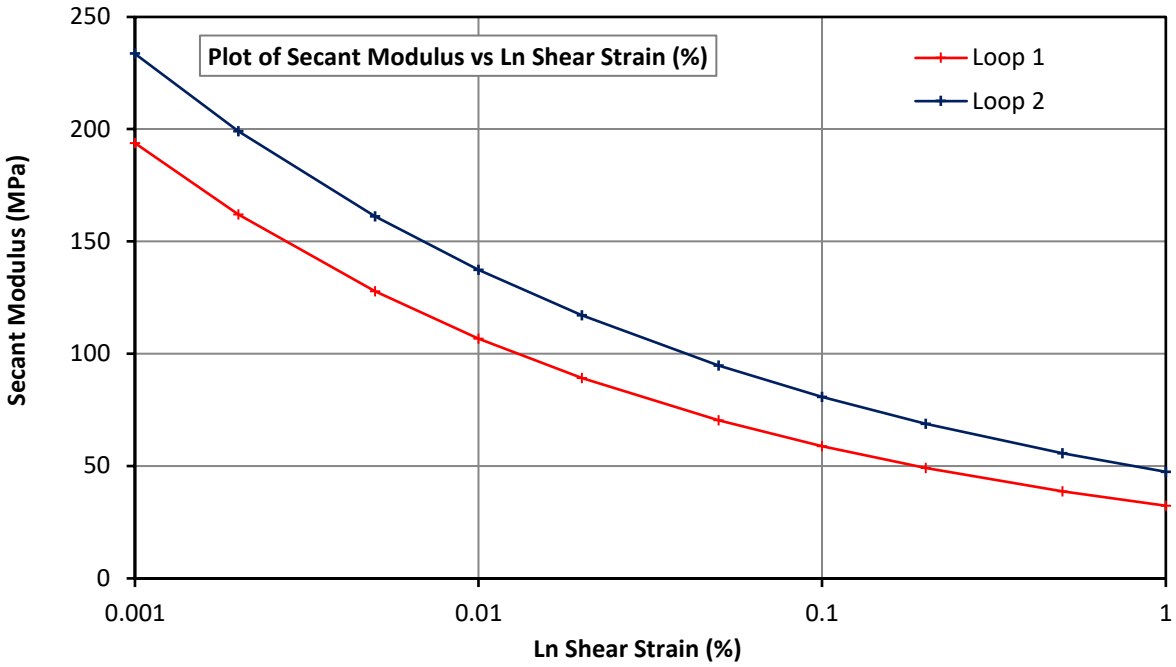

Shear Strain	Loop 1	Loop 2
0.001%	**194**	**234**
0.002%	162	199
0.005%	128	161
0.010%	**107**	**137**
0.020%	89	117
0.050%	70	95
0.100%	**59**	**81**
0.200%	49	69
0.500%	39	56
1.000%	**32**	**47**

Project	Water Supply Project GI Lot 1	**Figure No.**	**WTP-BH073 T03 - 07**
Client	Priority Geotechnical Ltd		
Project No.	P1200103		

Pressuremeter Analysis - Undrained Strength

IN SITU SITE INVESTIGATION

Test Date	06/10/2021	**Test No.**	3
Borehole	WTP-BH073	**Test Depth (m)**	14.00

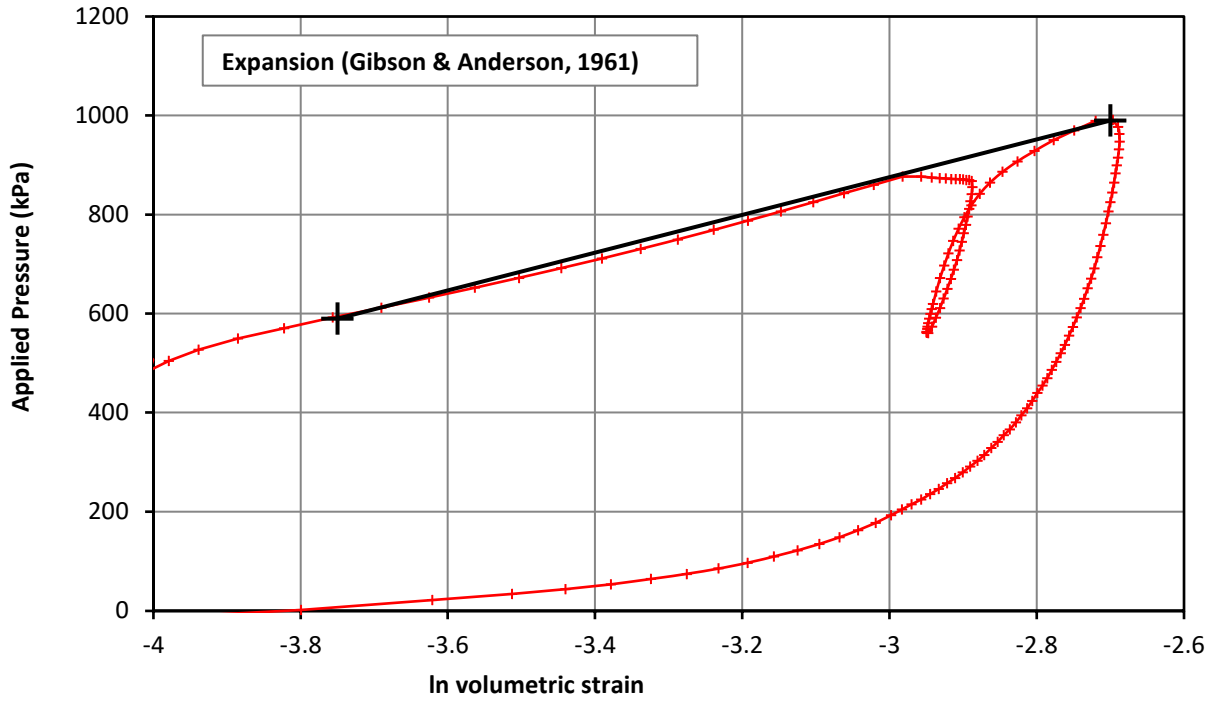

Strength (loading)	Undrained Shear	381 kPa
	Limit Pressure	2019 kPa

Project	Water Supply Project GI Lot 1	**Figure No.**	**WTP-BH073 T03 - 08**
Client	Priority Geotechnical Ltd		
Project No.	P1200103		

Pressuremeter Test Overview
Reaming Pressuremeter (RPM)

IN SITU SITE INVESTIGATION

Test Date	06/10/2021		**Test No.**	1
Test Location	WTP-BH075		**Test Depth (m)**	6.50
Coordinates (m)	572402 (E)	670566 (N)	**Elevation (m)**	49.97

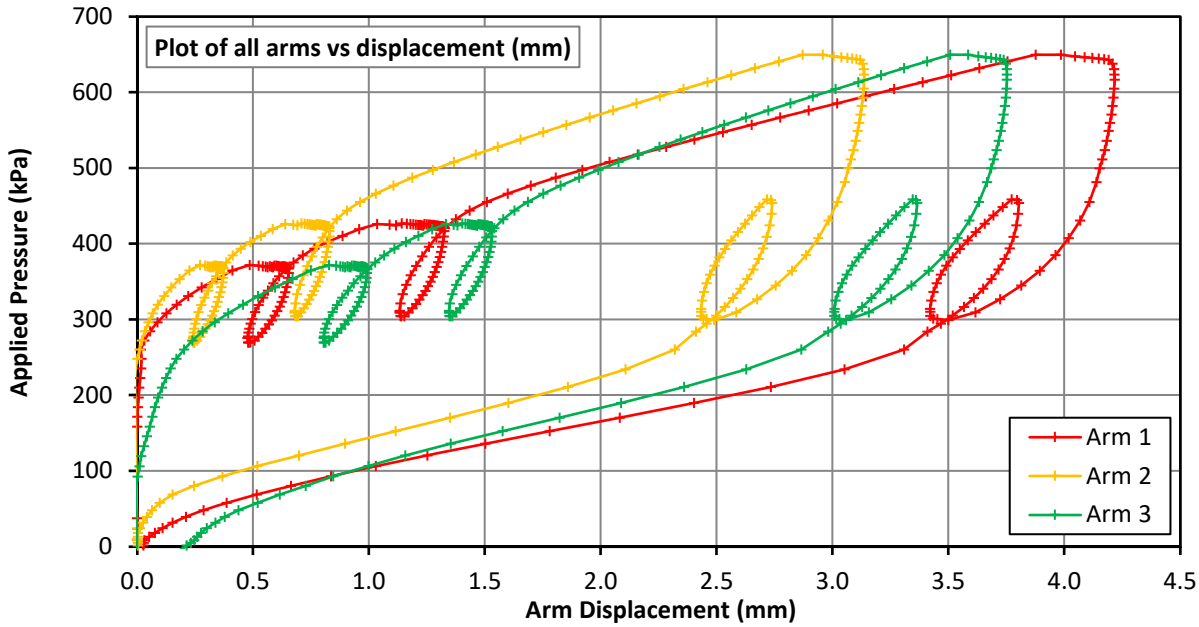

Material description:

Stiff, brown, slightly sandy slightly gravelly CLAY with low cobble content. Sand is fine to coarse. Gravel is fine to coarse, sub-angular to sub-rounded, Limestone lithology. Cobbles are sub-rounded, 63-80mm dia., Limestone lithology.

Test pocket conditions:

Test pocket formed by:
SPT driven
SPT blows -

Test pocket depth range:
From: 6.00 m to: 6.80 m

Test comment:

Initial average arm lift off is interpreted at 235kPa, with some disturbance noted on arm 3. The loading curve was short, with yield interpreted at 303kPa, and the test taken to maximum pressure of 650kPa. The displacement-pressure response shown by the arms was variable in terms of expansion. Analysis of three unload-reload loops provides modulus values of 6.1 to 7.6MPa. Undrained shear strength analysis provide values of 68kPa from the expansion and 56kPa from the contraction.

Test details: **Instrument:** Felicity (RPM01)

			mV	mV/mm		mV	mV/MPa
Rig type:	Cable Tool Boring						
Casing depth:	6.00 m	Arm 1:	-2735.7	348.8	TPC:	-1556.2	361.0
Water level:	- m	Arm 2:	-2772.3	367.3			
		Arm 3:	-2572.4	367.2			

Test time:
Start (probe in): 14:30 hrs Operator: D Cooper
Finish (probe out): 15:15 hrs

Project	Water Supply Project GI Lot 1	**Figure No.**	**WTP-BH075 T01 - 01**
Client	Priority Geotechnical Ltd		
Project No.	P1200103		

Pressuremeter Test - Average Arm Plots

IN SITU SITE INVESTIGATION

Test Date	06/10/2021	**Test No.**	1
Test Location	WTP-BH075	**Test Depth (m)**	6.50

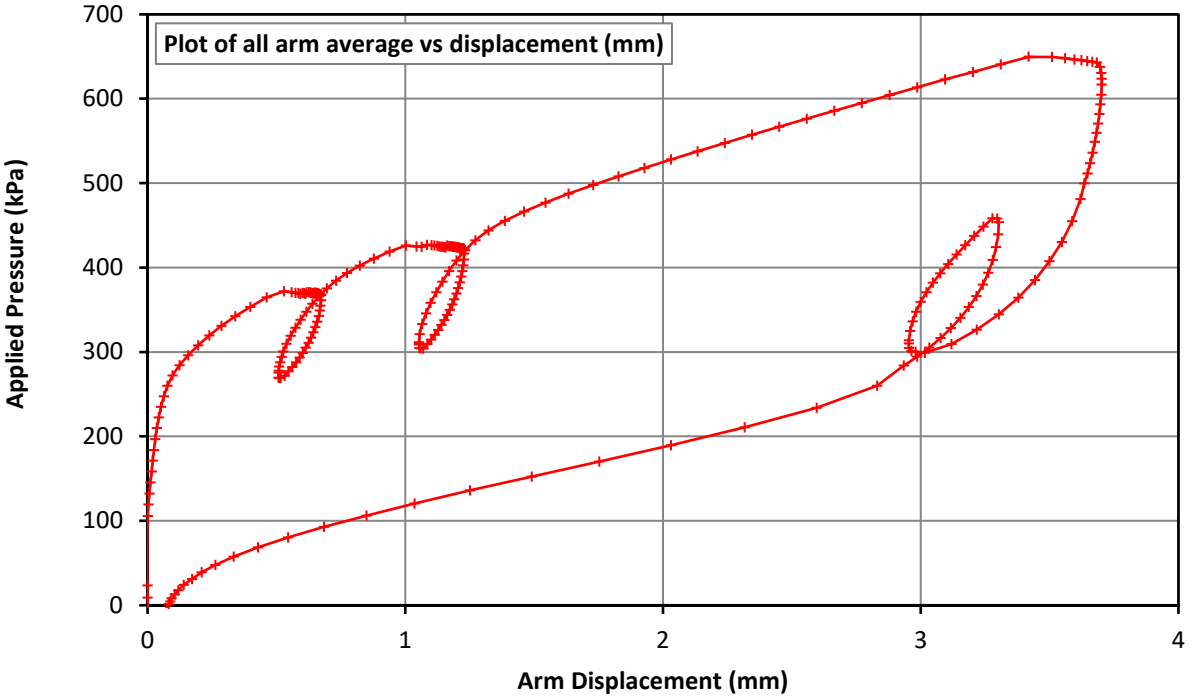

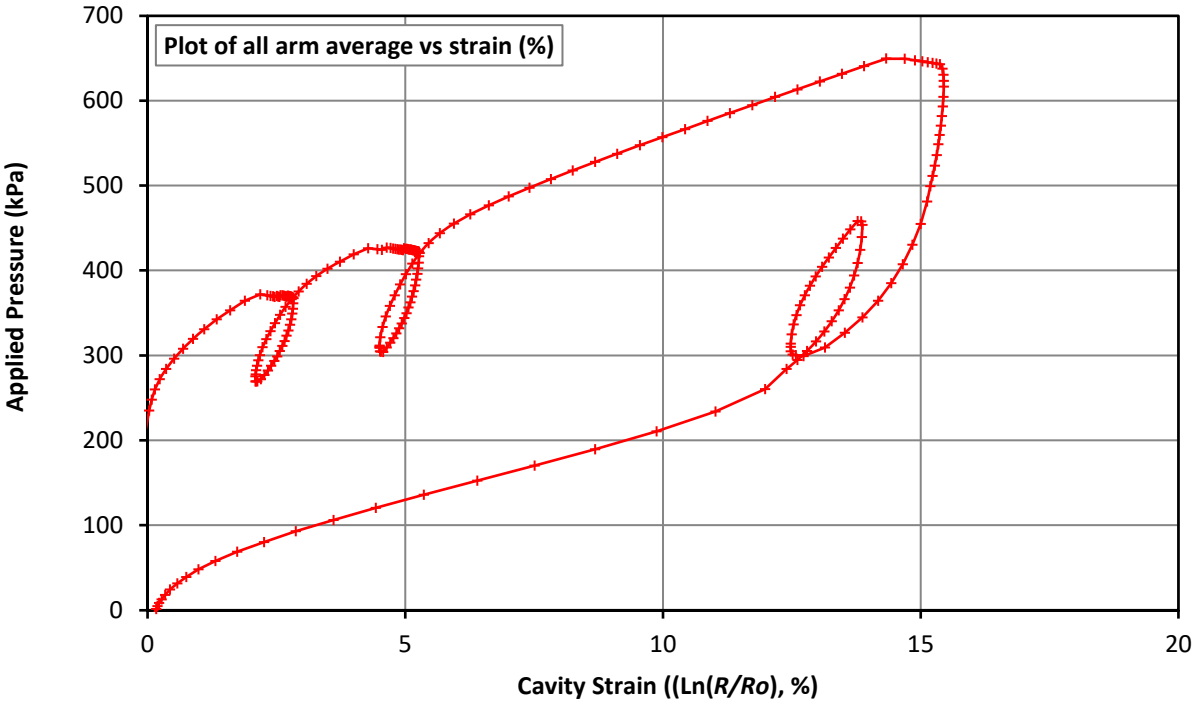

Project	Water Supply Project GI Lot 1	**Figure No.**	**WTP-BH075 T01 - 02**
Client	Priority Geotechnical Ltd		
Project No.	P1200103		

Pressuremeter Test - Arm Displacement vs Strain (%)

IN SITU SITE INVESTIGATION

Test Date	06/10/2021	**Test No.**	1
Borehole	WTP-BH075	**Test Depth (m)**	6.50

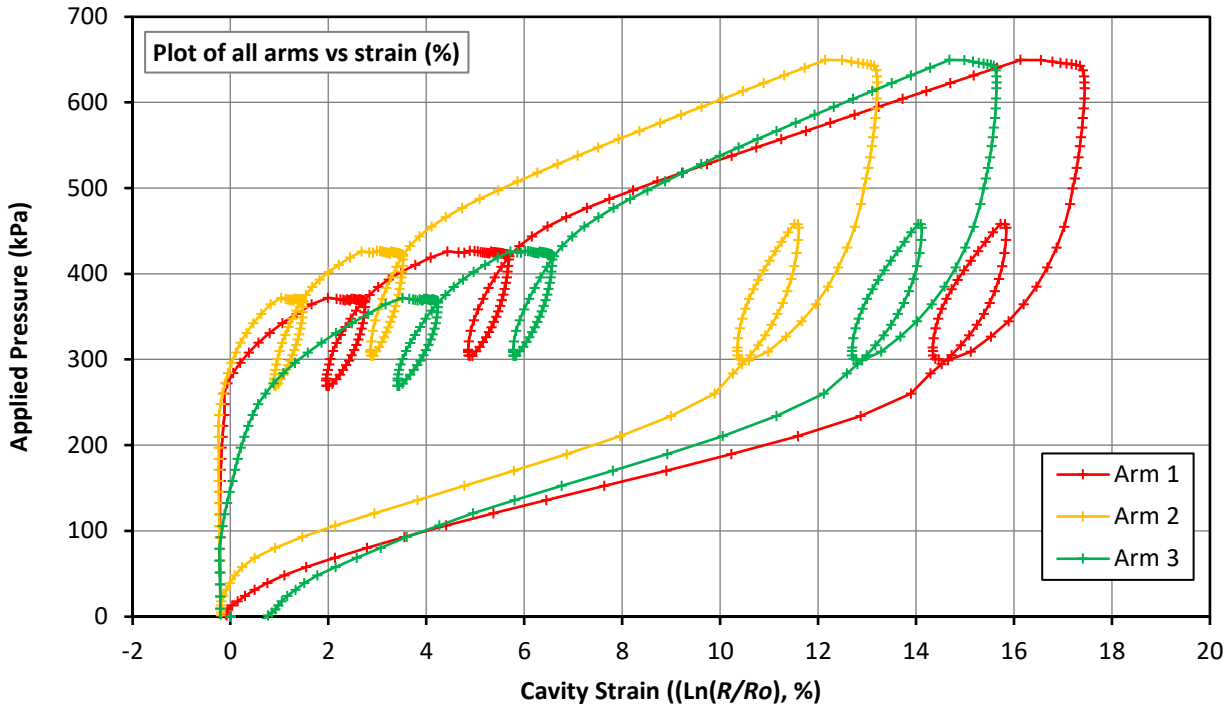

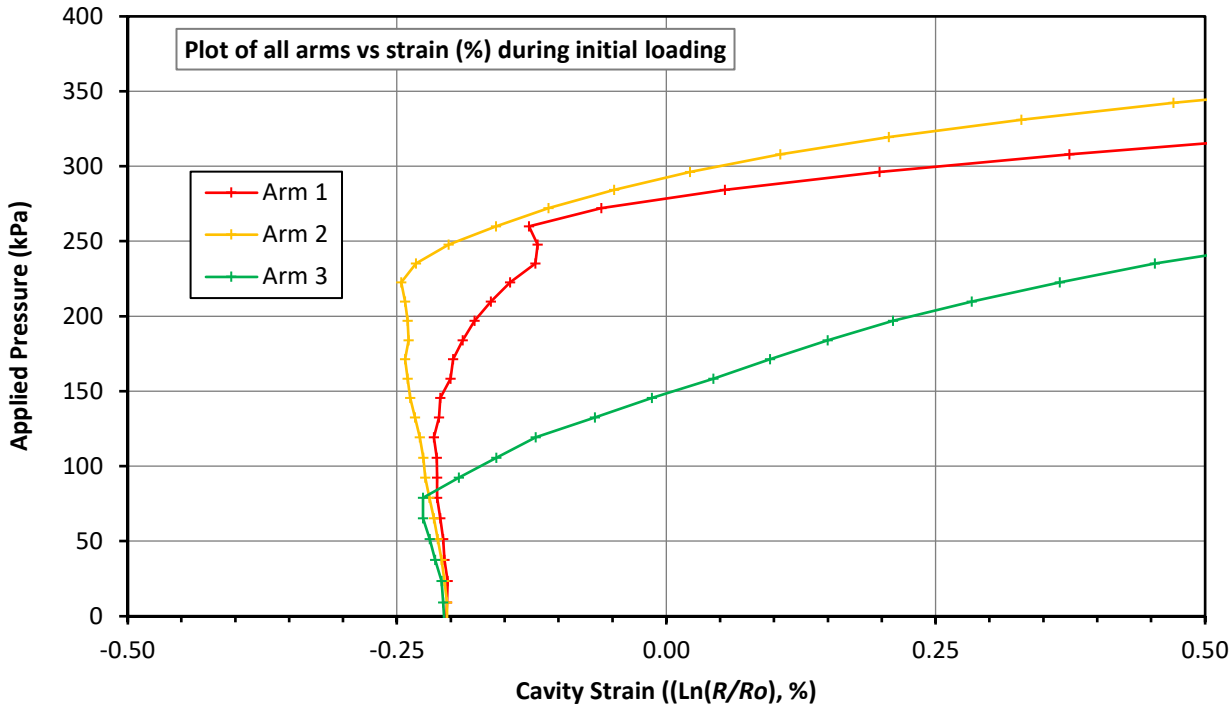

Project	Water Supply Project GI Lot 1	**Figure No.**	**WTP-BH075 T01 - 03**
Client	Priority Geotechnical Ltd		
Project No.	P1200103		

Pressuremeter Analysis - Lift Off Stress

IN SITU SITE INVESTIGATION

Test Date	06/10/2021	**Test No.**	1
Test Location	WTP-BH075	**Test Depth (m)**	6.50

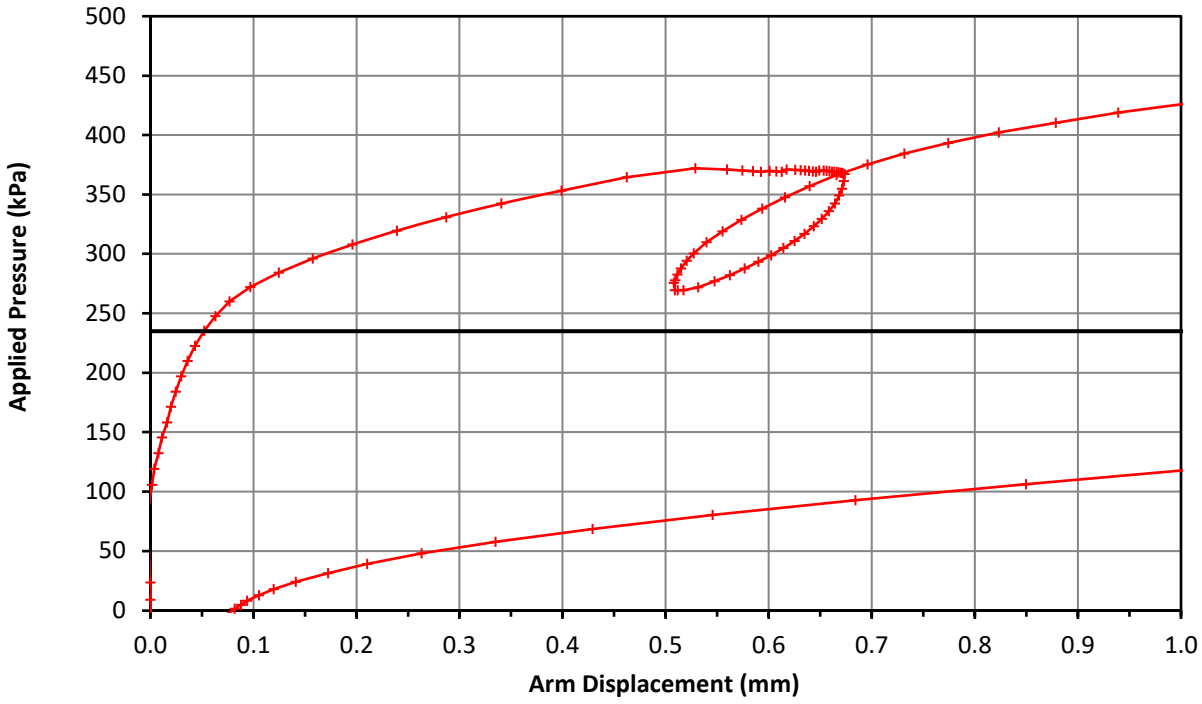

Lift Off Stress (Po)	235 kPa

Project	Water Supply Project GI Lot 1	**Figure No.**	**WTP-BH075 T01 - 04**
Client	Priority Geotechnical Ltd		
Project No.	P1200103		

Pressuremeter Analysis - Initial Modulus & In Situ Horizontal Stress

IN SITU SITE INVESTIGATION

Test Date	06/10/2021	**Test No.**	1
Test Location	WTP-BH075	**Test Depth (m)**	6.50

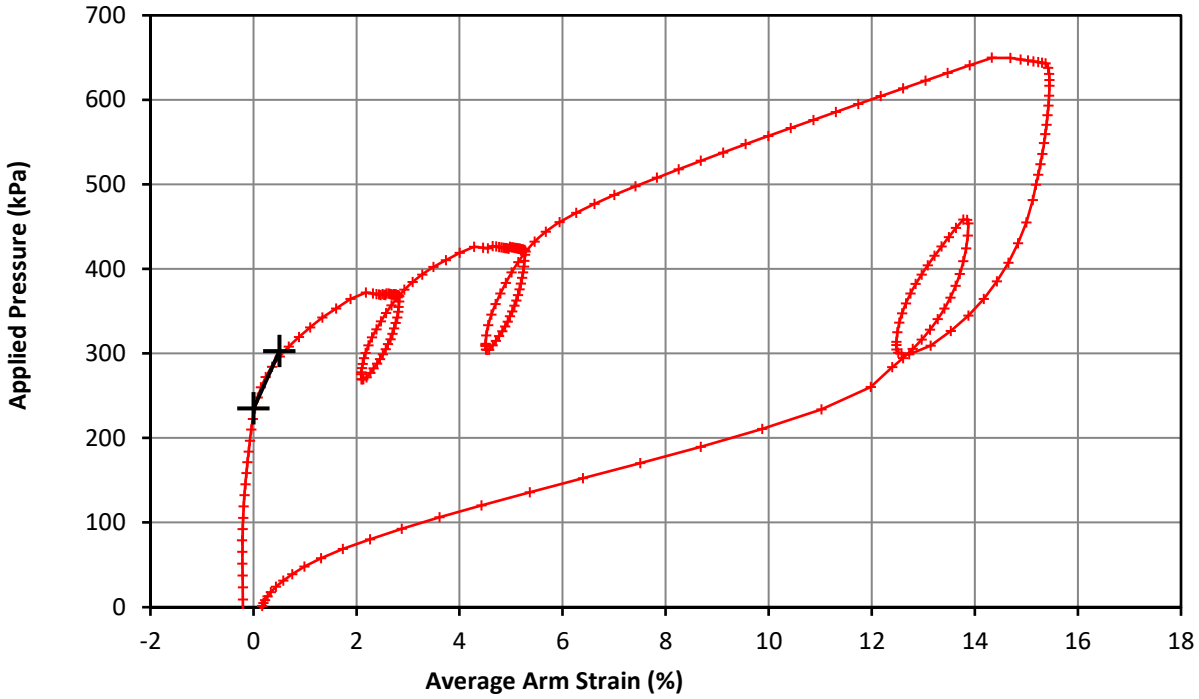

Initial Modulus	Shear Modulus	6.8 MPa

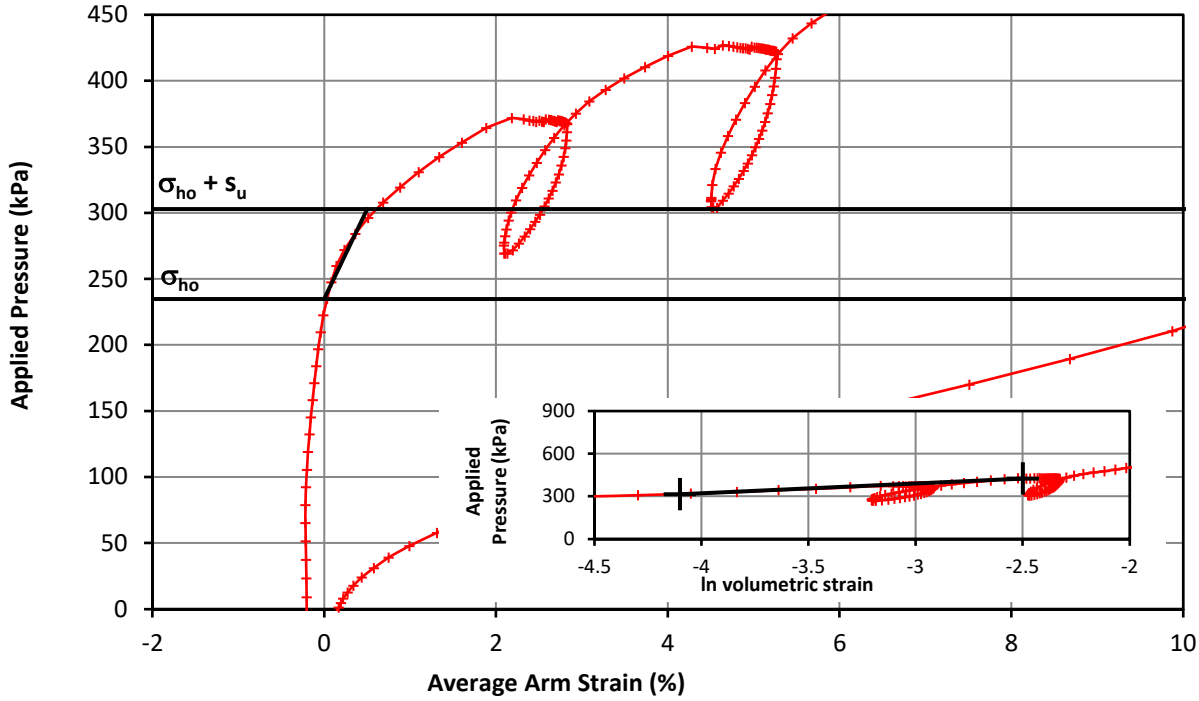

Marsland & Randolph	In situ horizontal stress	235	kPa
	Undrained Strength	68	kPa

Project	Water Supply Project GI Lot 1	**Figure No.**	**WTP-BH075 T01 - 05**
Client	Priority Geotechnical Ltd		
Project No.	P1200103		

Pressuremeter Analysis - Unload Reload Loop

IN SITU SITE INVESTIGATION

Test Date	06/10/2021	**Test No.**	1
Test Location	WTP-BH075	**Test Depth (m)**	6.50

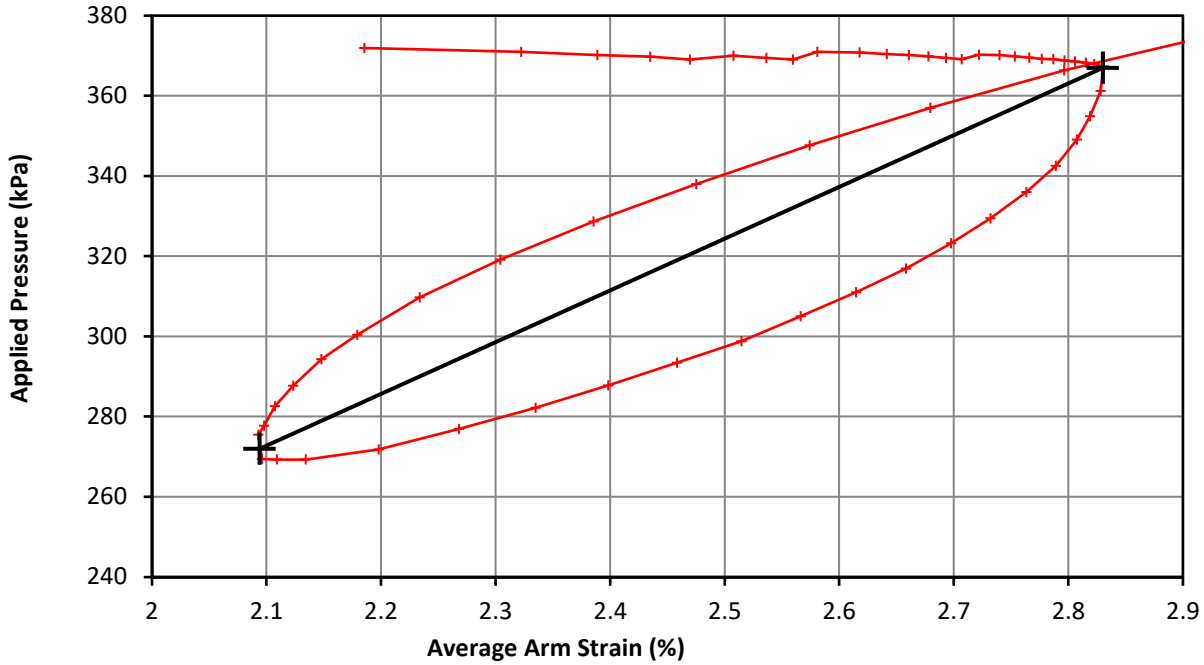

Loop 1	Shear Modulus	6.6 MPa
	Cavity Strain Range	0.736 %

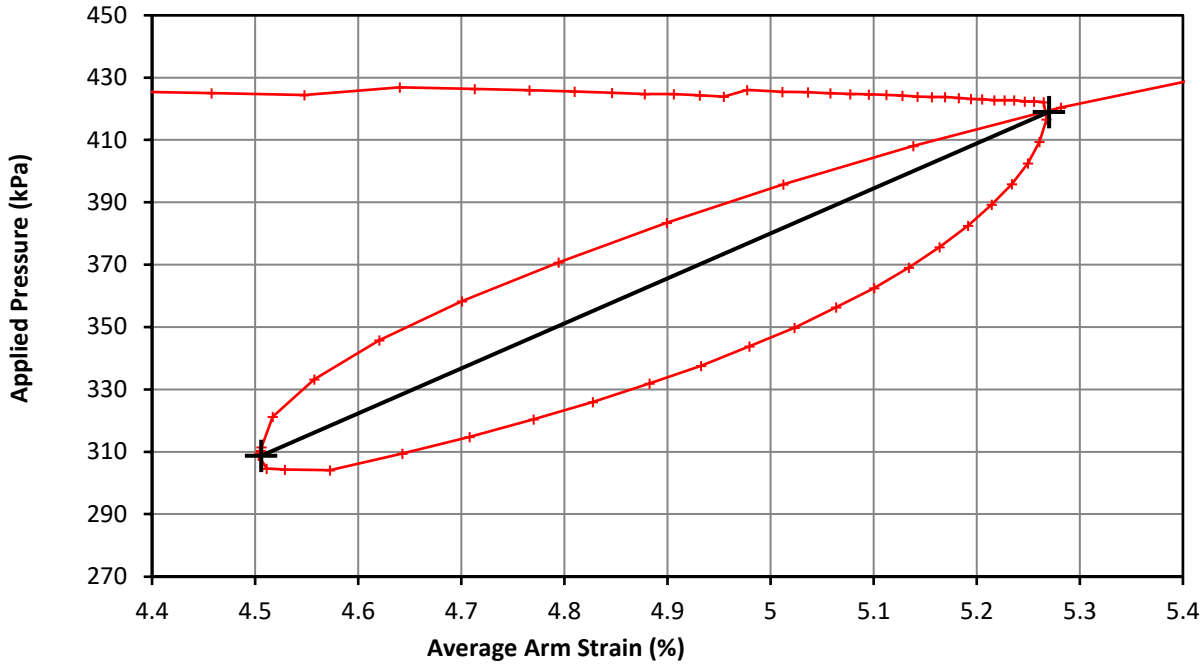

Loop 2	Shear Modulus	7.6 MPa
	Cavity Strain Range	0.764 %

Project	Water Supply Project GI Lot 1	**Figure No.**	**WTP-BH075 T01 - 06**
Client	Priority Geotechnical Ltd		
Project No.	P1200103		

Pressuremeter Analysis - Unload Reload Loop

IN SITU SITE INVESTIGATION

Test Date	06/10/2021	**Test No.**	1
Test Location	WTP-BH075	**Test Depth (m)**	6.50

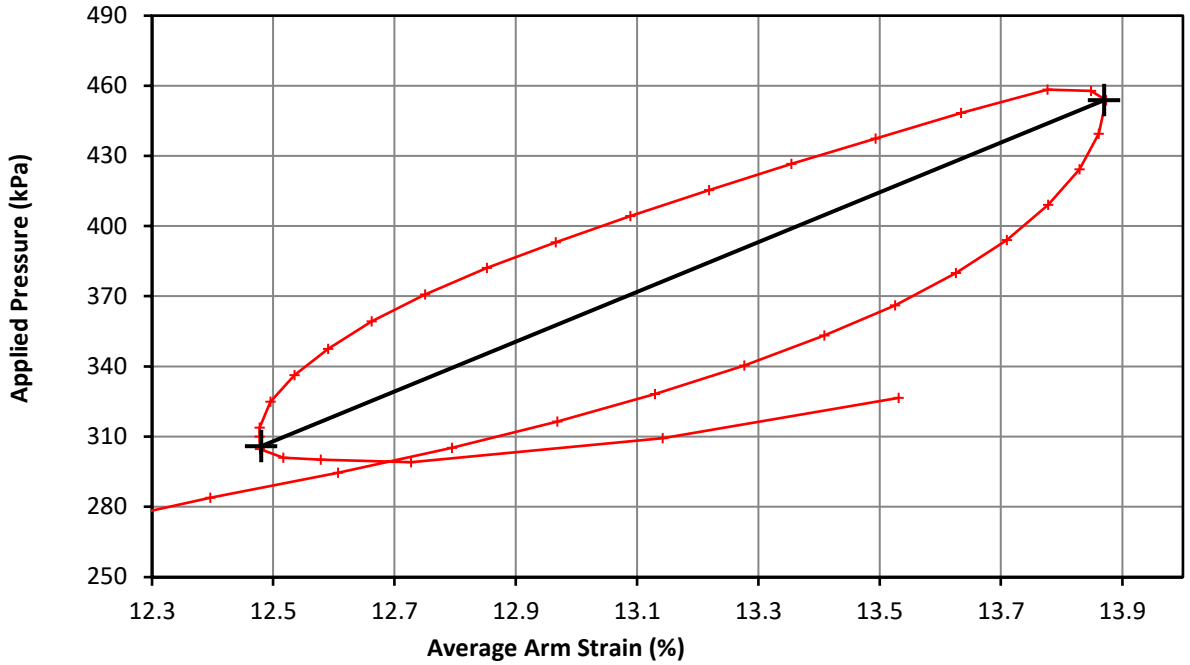

Loop 3	Shear Modulus	6.1 MPa
	Cavity Strain Range	1.390 %

Project	Water Supply Project GI Lot 1	**Figure No.**	**WTP-BH075 T01 - 07**
Client	Priority Geotechnical Ltd		
Project No.	P1200103		

Pressuremeter Analysis

Small Strain Stiffness and Bolton and Whittle (1999)

IN SITU SITE INVESTIGATION

Test Date	06/10/2021	**Test No.**	1
Test Location	WTP-BH075	**Test Depth (m)**	6.50

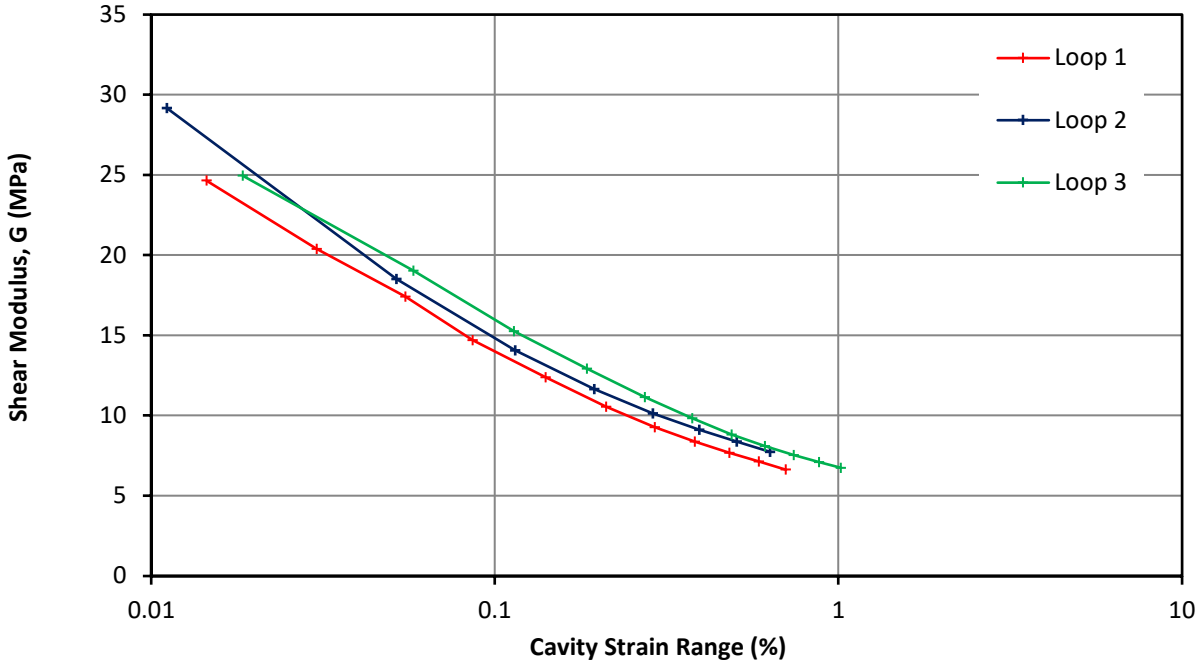

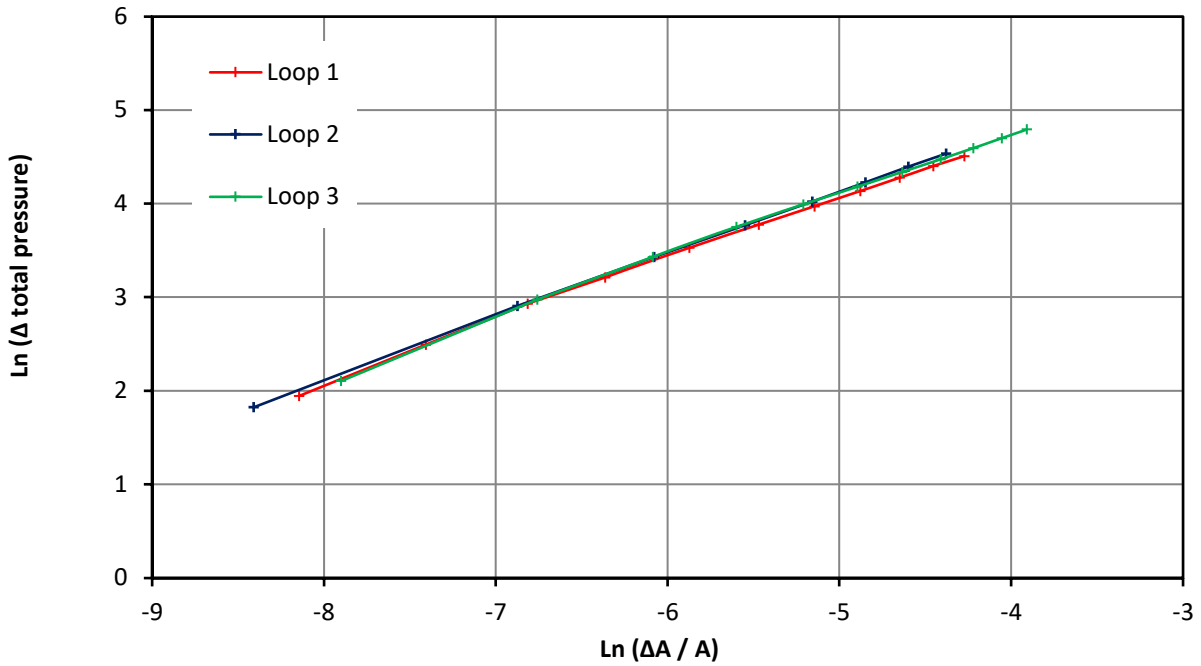

Loop 1		Loop 2		Loop 3	
Gradient(β)	Intercept	Gradient(β)	Intercept	Gradient(β)	Intercept
0.652	1.512 (MPa)	0.668	1.760 (MPa)	0.660	1.638 (MPa)

Project	Water Supply Project GI Lot 1	**Figure No.**	**WTP-BH075 T01 - 08**
Client	Priority Geotechnical Ltd		
Project No.	P1200103		

Pressuremeter Analysis -

Secant Modulus - Shear Strain (%)

IN SITU SITE INVESTIGATION

Test Date	06/10/2021	**Test No.**	1
Test Location	WTP-BH075	**Test Depth (m)**	6.50

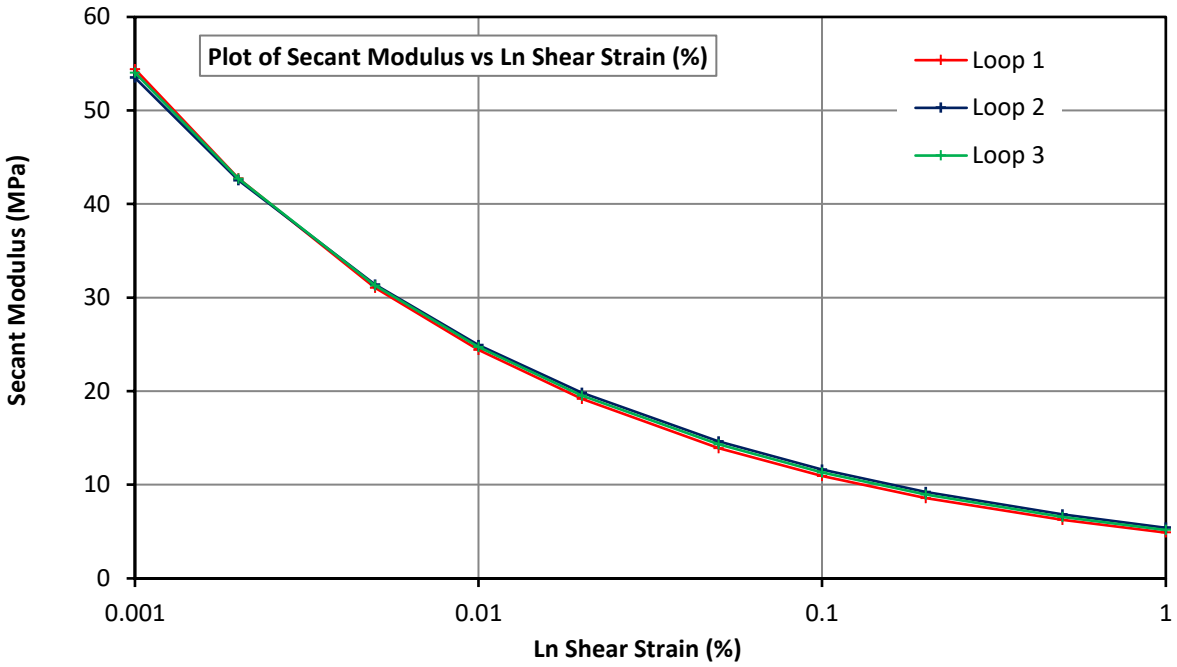

Shear Strain	Loop 1	Loop 2	Loop 3
0.001%	**54**	**54**	**54**
0.002%	43	43	43
0.005%	31	31	31
0.010%	**24**	**25**	**25**
0.020%	19	20	20
0.050%	14	15	14
0.100%	**11**	**12**	**11**
0.200%	9	9	9
0.500%	6	7	7
1.000%	**5**	**5**	**5**

Project	Water Supply Project GI Lot 1	**Figure No.**	**WTP-BH075 T01 - 09**
Client	Priority Geotechnical Ltd		
Project No.	P1200103		

Pressuremeter Analysis - Undrained Strength

IN SITU SITE INVESTIGATION

Test Date	06/10/2021	**Test No.**	1
Test Location	WTP-BH075	**Test Depth (m)**	6.50

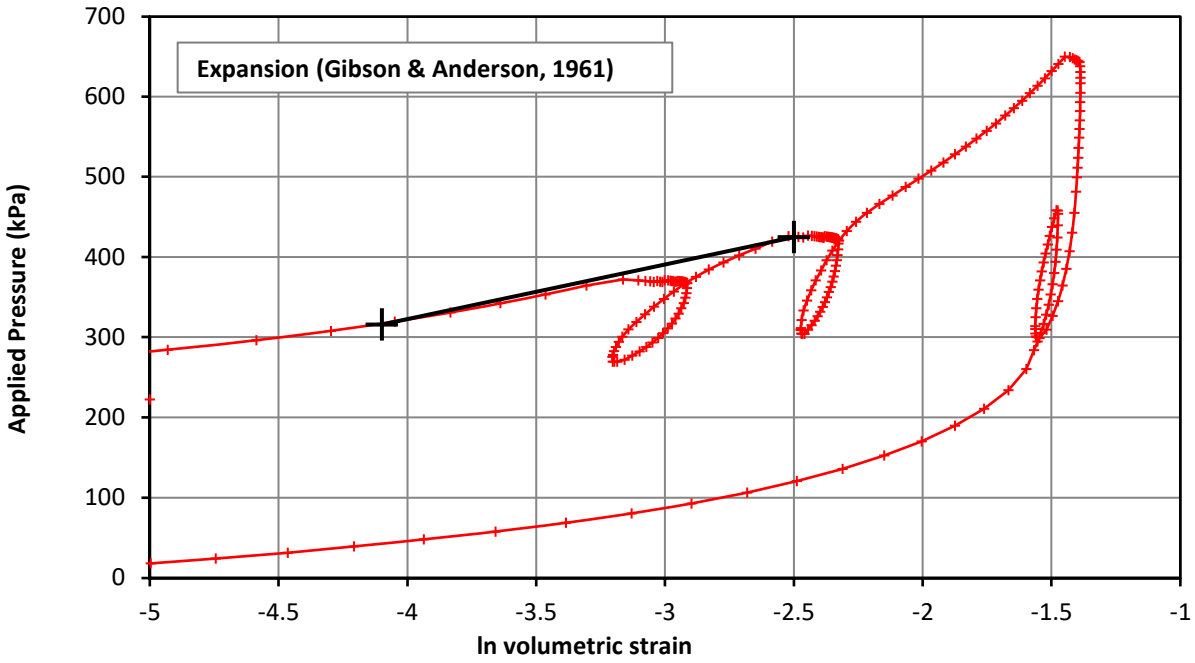

Strength (loading)	Undrained Shear	68 kPa
	Limit Pressure	595 kPa

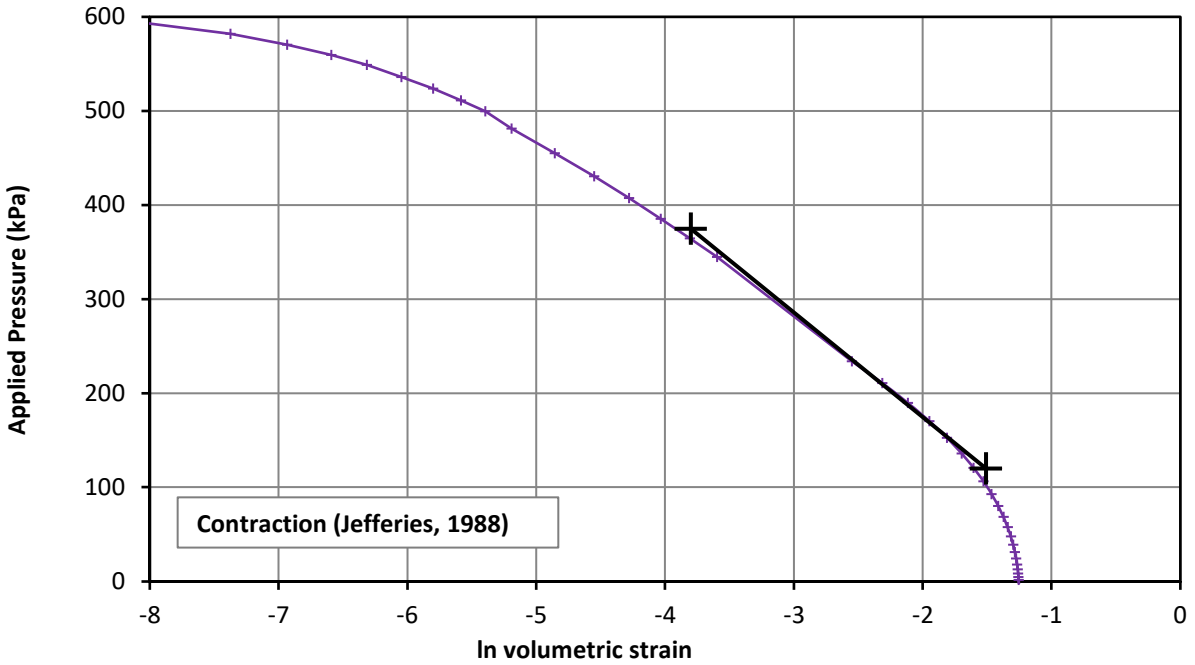

Strength (unloading)	Undrained Shear	56 kPa

Project	Water Supply Project GI Lot 1	**Figure No.**	**WTP-BH075 T01 - 10**
Client	Priority Geotechnical Ltd		
Project No.	P1200103		

Pressuremeter Analysis - Undrained Strength

IN SITU SITE INVESTIGATION

Test Date	06/10/2021	**Test No.**	1
Test Location	WTP-BH075	**Test Depth (m)**	6.50

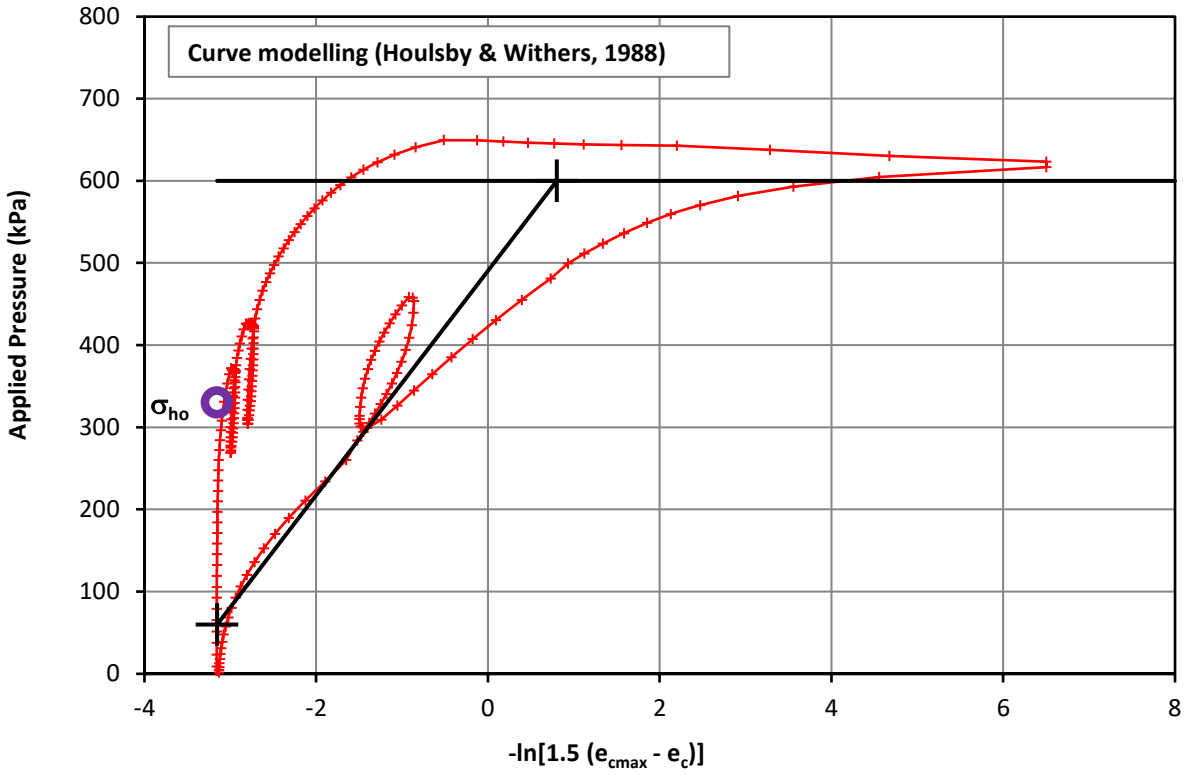

Derived Parameter	Undrained Shear	68 kPa
	Limit Pressure	600 kPa
	In Situ Horizontal Stress	330 kPa

Project	Water Supply Project GI Lot 1	**Figure No.**	**WTP-BH075 T01 - 11**
Client	Priority Geotechnical Ltd		
Project No.	P1200103		

Pressuremeter Test Overview
High Pressure Dilatometer (HPD)

IN SITU SITE INVESTIGATION

Test Date	10/10/2021		**Test No.**	1
Borehole	WTP-BH080		**Test Depth (m)**	7.30
Coordinates (m)	572420 (E)	670685 (N)	**Elevation (m)**	59.07

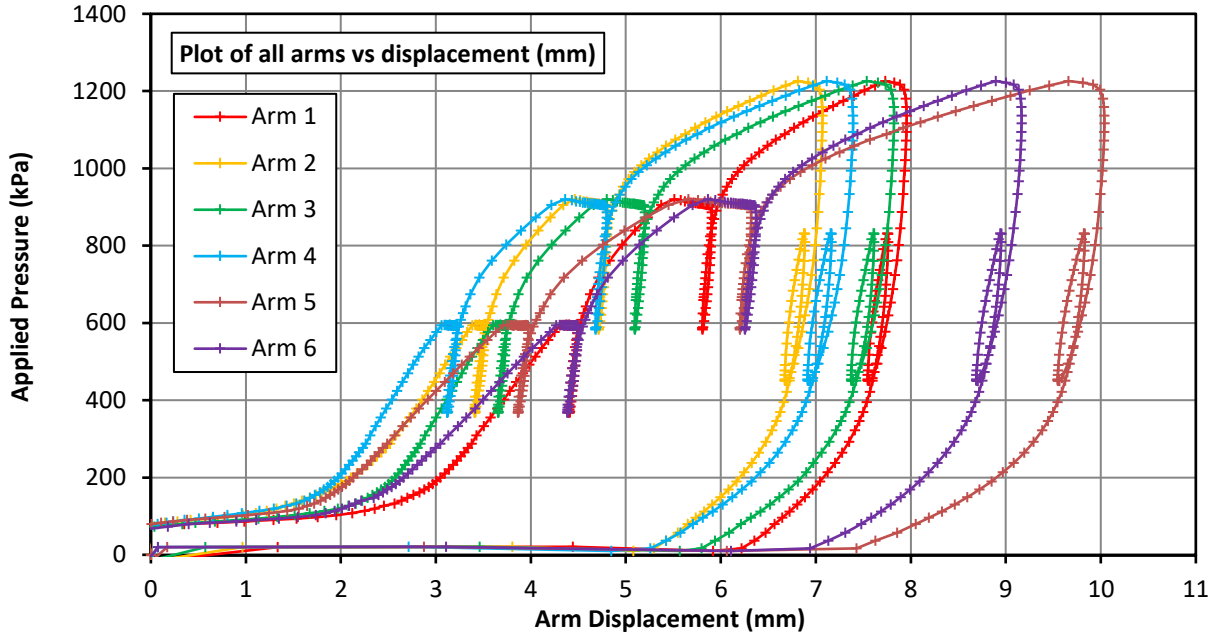

Material description from borehole log:

Driller described: CLAY

Test pocket conditions:

Total core recovery:	0 %	Test pocket depth range:	
Solid core recovery:	- %	From: 6.00 m to: 8.00 m	
Rock quality designation:	- %	Flush: Water	

Test comment:

The test pocket was reasonable in size with arms lifting off at 2.2 to 3.0mm. The po was estimated to be at 288kPa, with the following loading section being relatively short. Material yield was interpreted at 703kPa, with the test taken to a maximum pressure of 1226kPa. The displacement-pressure response shown by the arms was variable in terms of expansion. Analysis of three unload reload loops provides modulus values of 42 to 61MPa. Derived undrained shear strength analysis provides a value of 415kPa.

Test details: **Instrument:** Kylie (HPD06)

			mV	mV/mm		mV	mV/MPa
Drilling method:	Rotary coring						
Casing depth:	6.00 m	Arm 1:	-2424.5	136.2	TPC A:	-2339.0	114.3
Water level:	0.00 m	Arm 2:	-2382.6	135.5	TPC B:	-2431.4	122.8
		Arm 3:	-2312.2	137.1			
Test time:		Arm 4:	-2439.1	132.2			
Start (probe in):	11:15 hrs	Arm 5:	-2410.1	130.2			
Finish (probe out):	12:10 hrs	Arm 6:	-2294.1	135.8			

Project	Water Supply Project GI Lot 1	**Figure No.**	**WTP-BH080 T01 - 01**
Client	Priority Geotechnical Ltd		
Project No.	P1200103		

Pressuremeter Test - Average Arm Plots

IN SITU SITE INVESTIGATION

Test Date	10/10/2021	**Test No.**	1
Borehole	WTP-BH080	**Test Depth (m)**	7.30

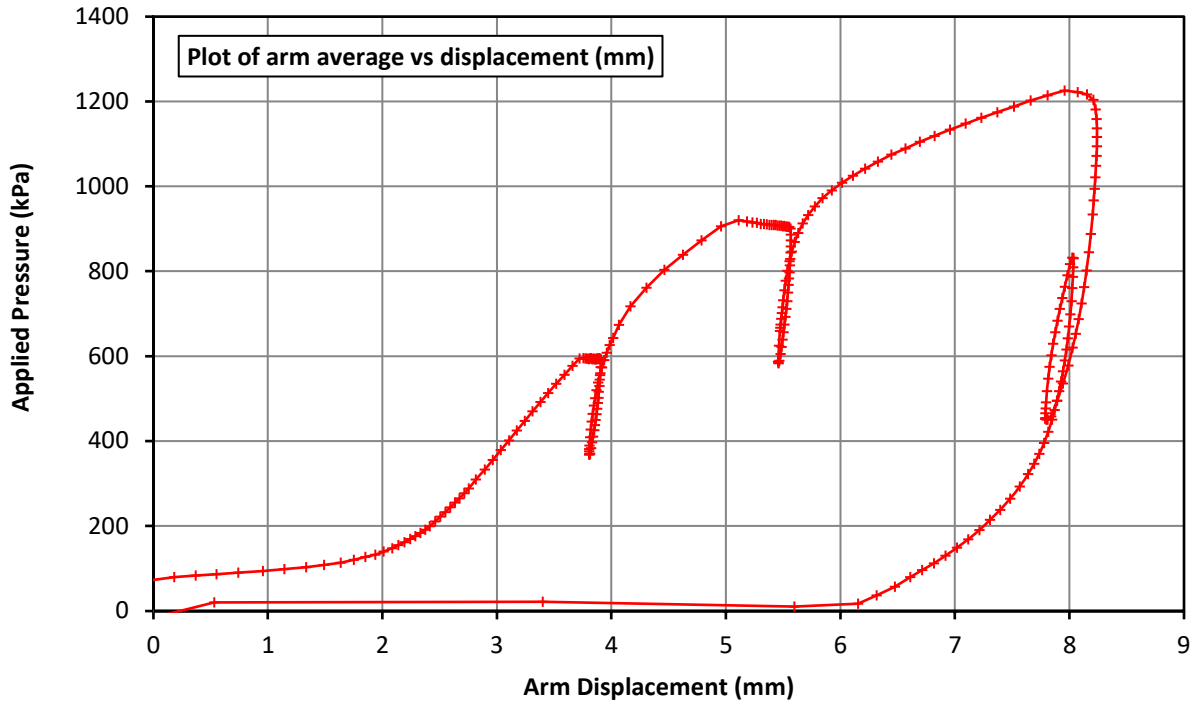

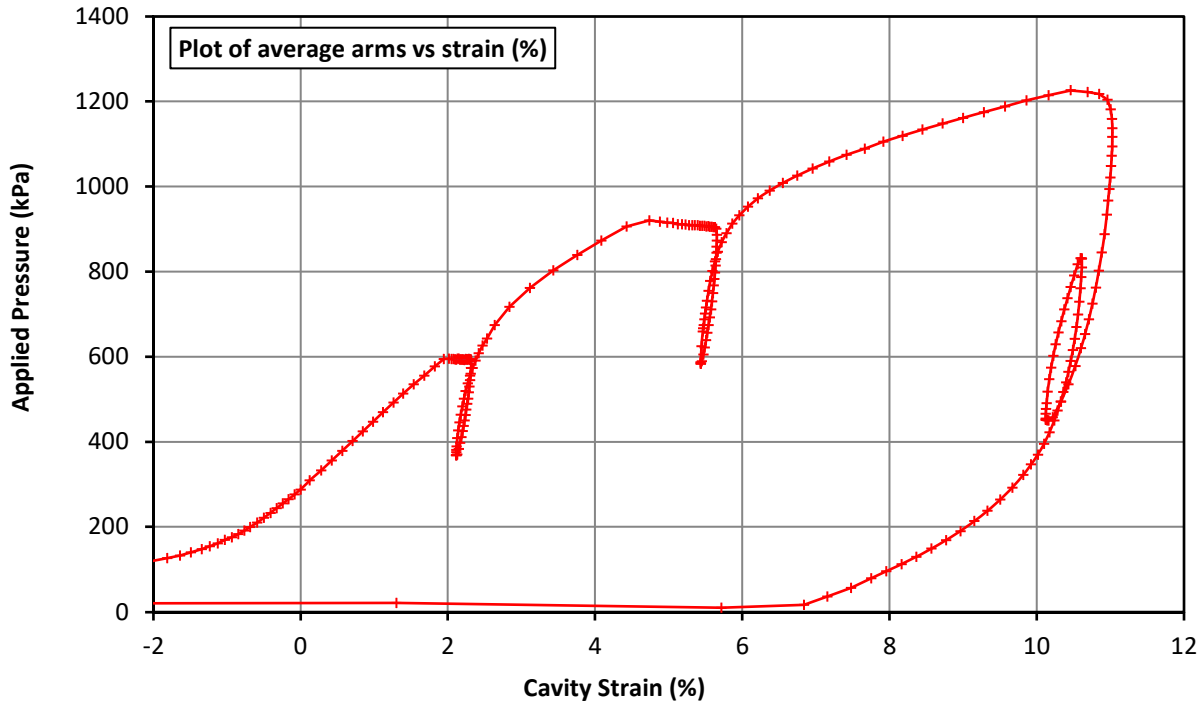

Project	Water Supply Project GI Lot 1	**Figure No.**	**WTP-BH080 T01 - 02**
Client	Priority Geotechnical Ltd		
Project No.	P1200103		

Pressuremeter Test - Arm Displacement vs Strain (%)

IN SITU SITE INVESTIGATION

Test Date	10/10/2021	**Test No.**	1
Borehole	WTP-BH080	**Test Depth (m)**	7.30

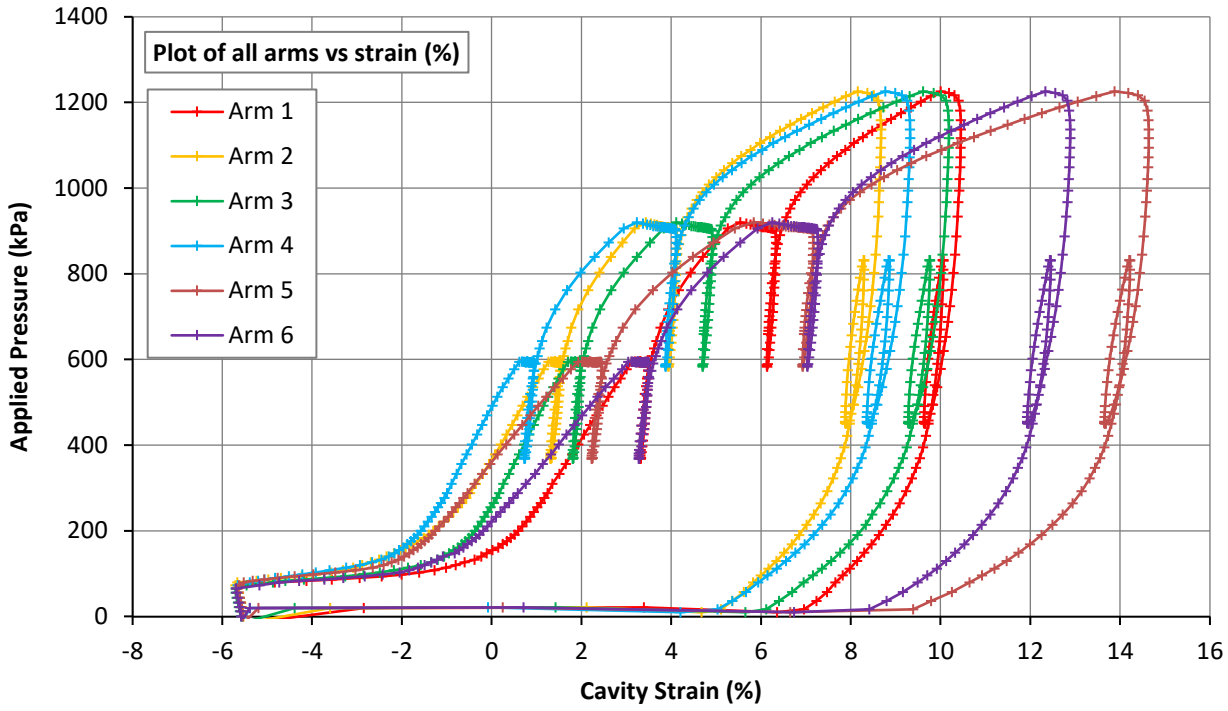

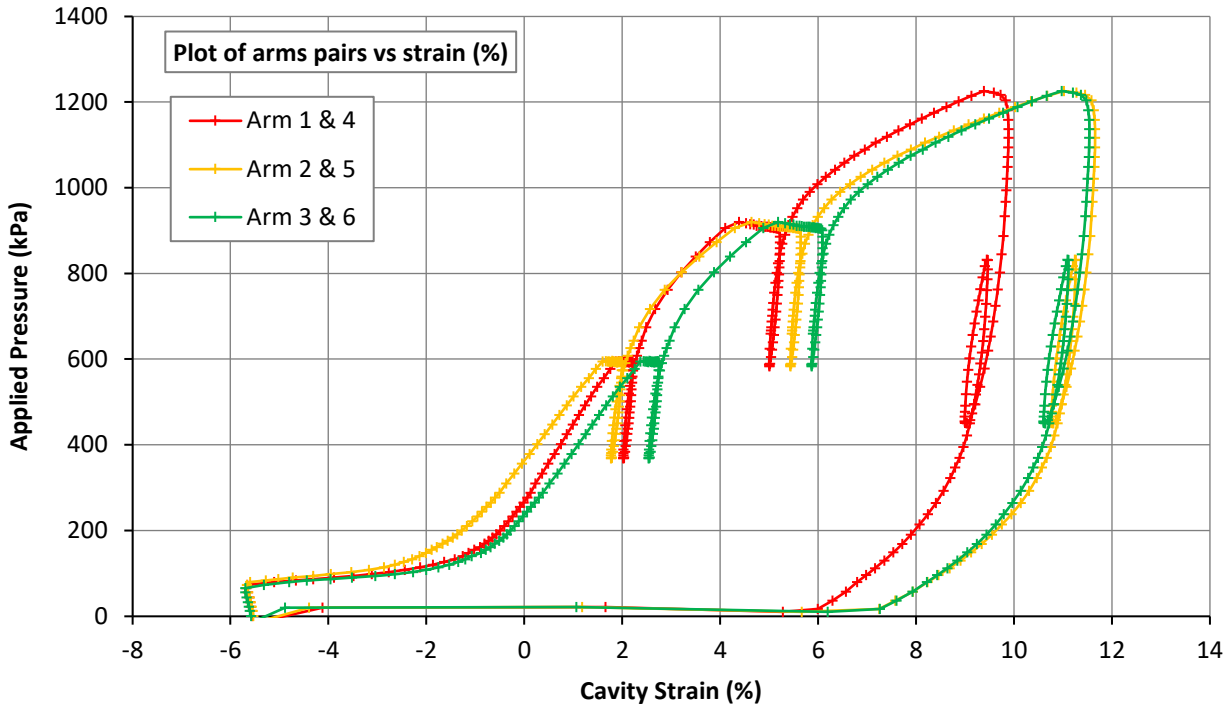

Project	Water Supply Project GI Lot 1	**Figure No.**	**WTP-BH080 T01 - 03**
Client	Priority Geotechnical Ltd		
Project No.	P1200103		

Pressuremeter Analysis - Initial Modulus & In Situ Horizontal Stress

IN SITU SITE INVESTIGATION

Test Date	10/10/2021	**Test No.**	1
Borehole	WTP-BH080	**Test Depth (m)**	7.30

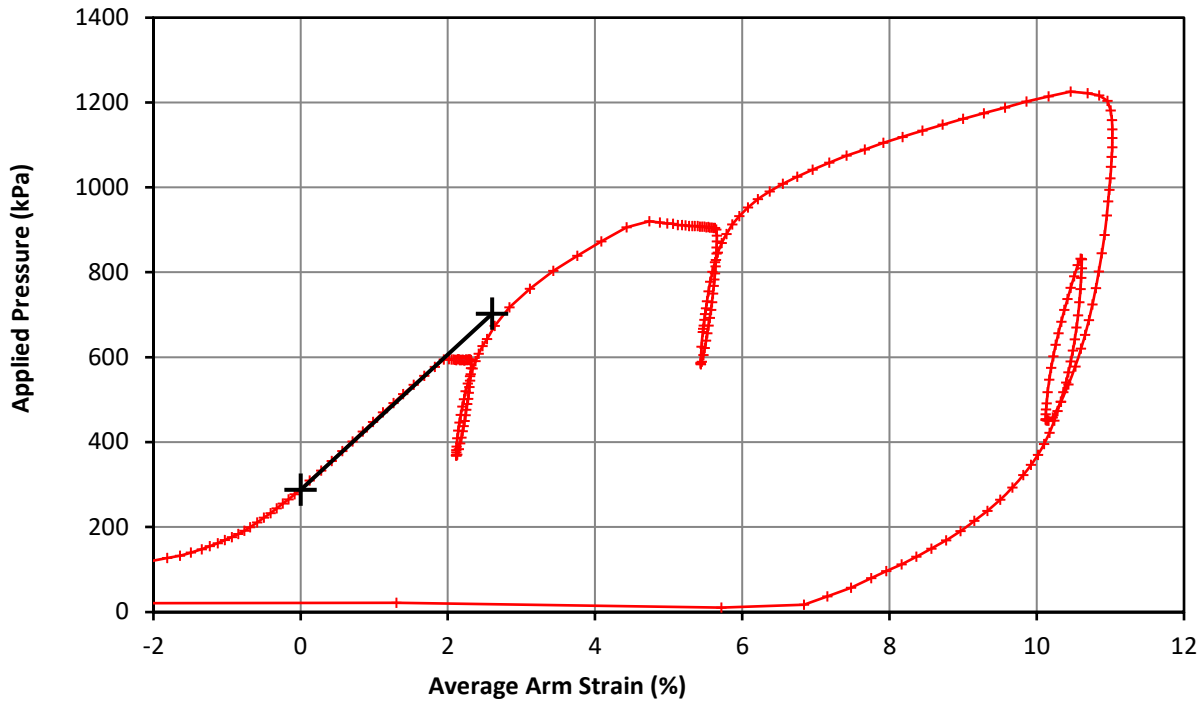

Initial Modulus	Shear Modulus	8.2 MPa

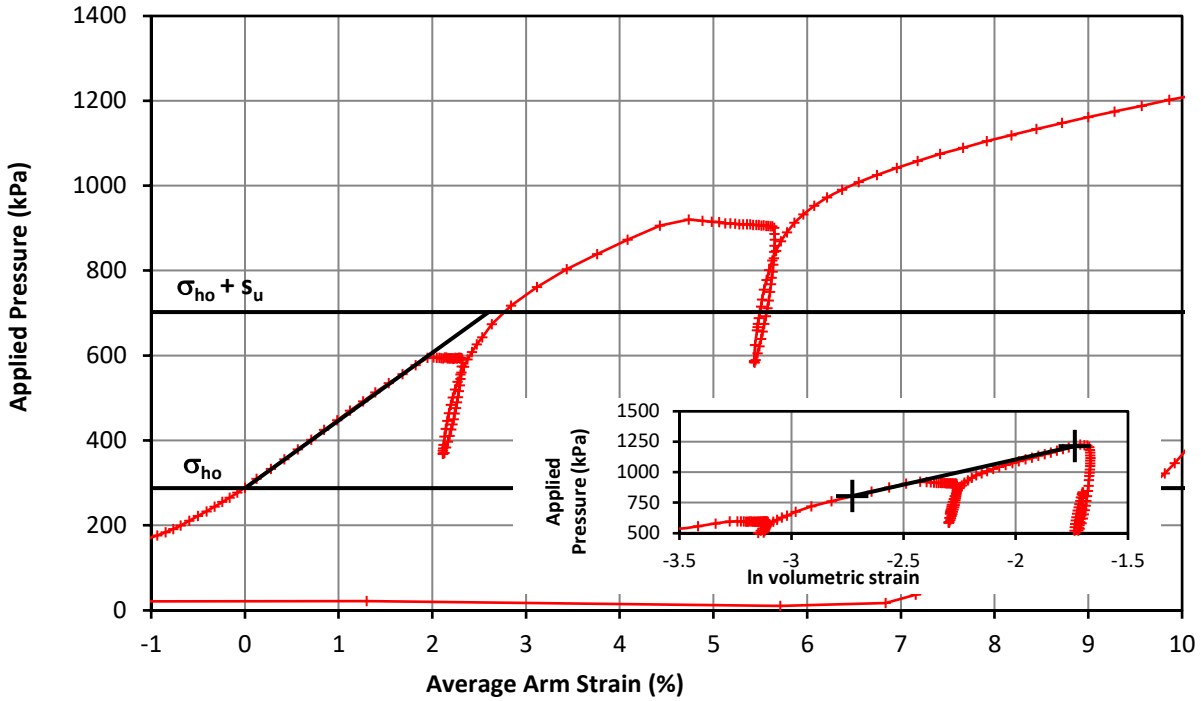

Marsland & Randolph	In situ horizontal stress	288 kPa
	Undrained Strength	415 kPa

Project	Water Supply Project GI Lot 1	**Figure No.**	**WTP-BH080 T01 - 04**
Client	Priority Geotechnical Ltd		
Project No.	P1200103		

Pressuremeter Analysis - Unload Reload Loop

IN SITU SITE INVESTIGATION

Test Date	10/10/2021	**Test No.**	1
Borehole	WTP-BH080	**Test Depth (m)**	7.30

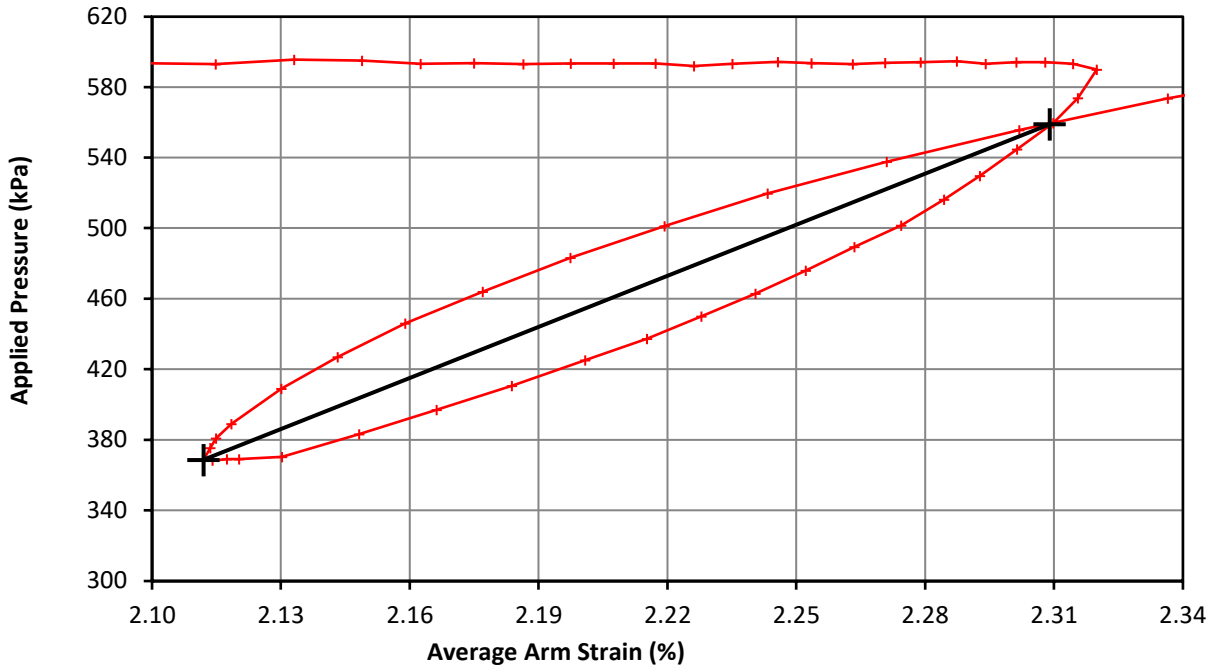

Loop 1	Shear Modulus	49.4 MPa
	Cavity Strain Range	0.197 %

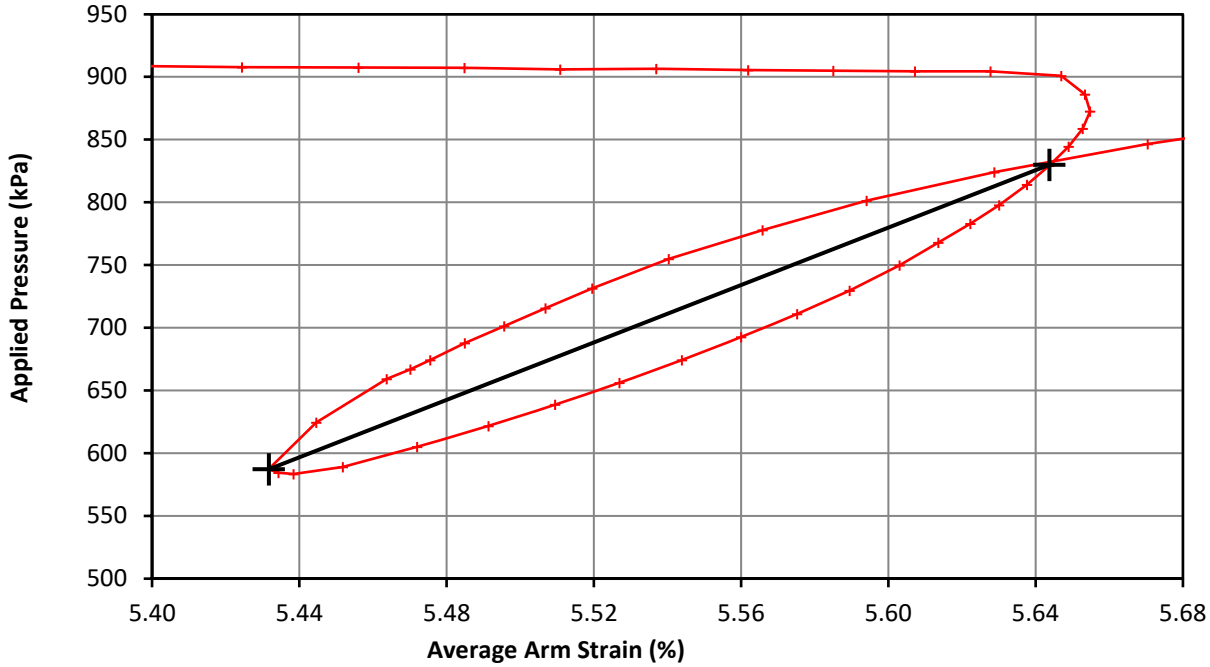

Loop 2	Shear Modulus	60.5 MPa
	Cavity Strain Range	0.212 %

Project	Water Supply Project GI Lot 1	**Figure No.**	**WTP-BH080 T01 - 05**
Client	Priority Geotechnical Ltd		
Project No.	P1200103		

Pressuremeter Analysis - Unload Reload Loop

IN SITU SITE INVESTIGATION

Test Date	10/10/2021	**Test No.**	1
Borehole	WTP-BH080	**Test Depth (m)**	7.30

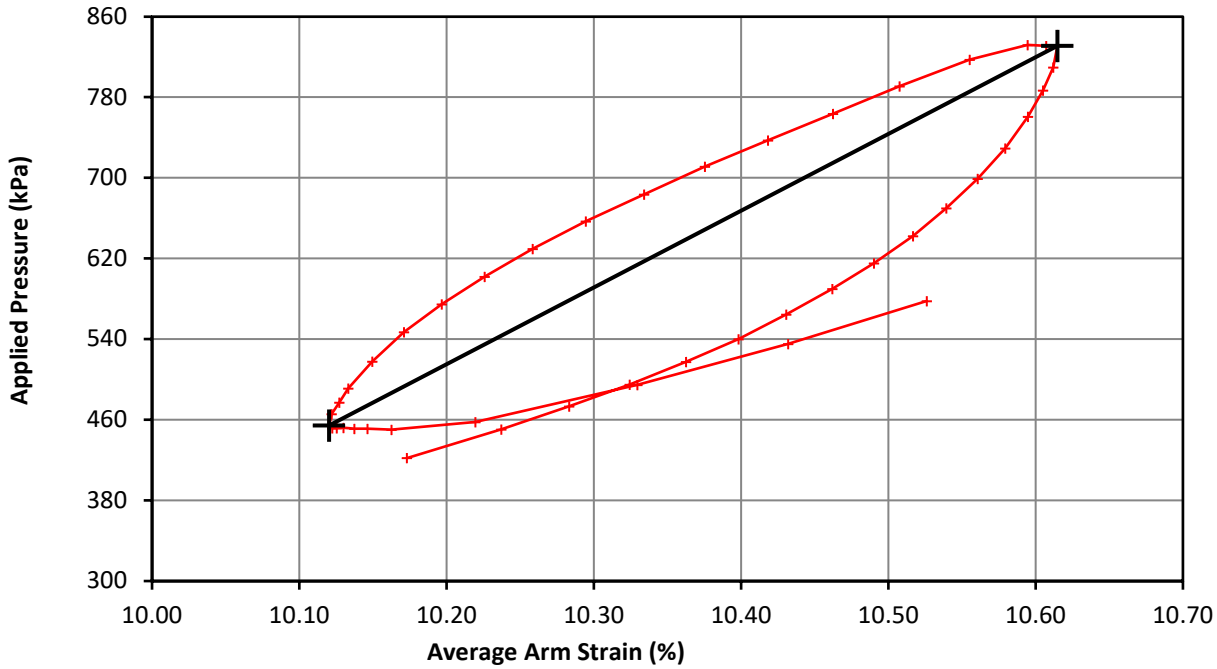

Loop 3	Shear Modulus	42.1 MPa
	Cavity Strain Range	0.495 %

Project	Water Supply Project GI Lot 1	**Figure No.**	**WTP-BH080 T01 - 06**
Client	Priority Geotechnical Ltd		
Project No.	P1200103		

Pressuremeter Analysis

Small Strain Stiffness and Bolton & Whittle (1999)

IN SITU SITE INVESTIGATION

Test Date	10/10/2021	**Test No.**	1
Borehole	WTP-BH080	**Test Depth (m)**	7.30

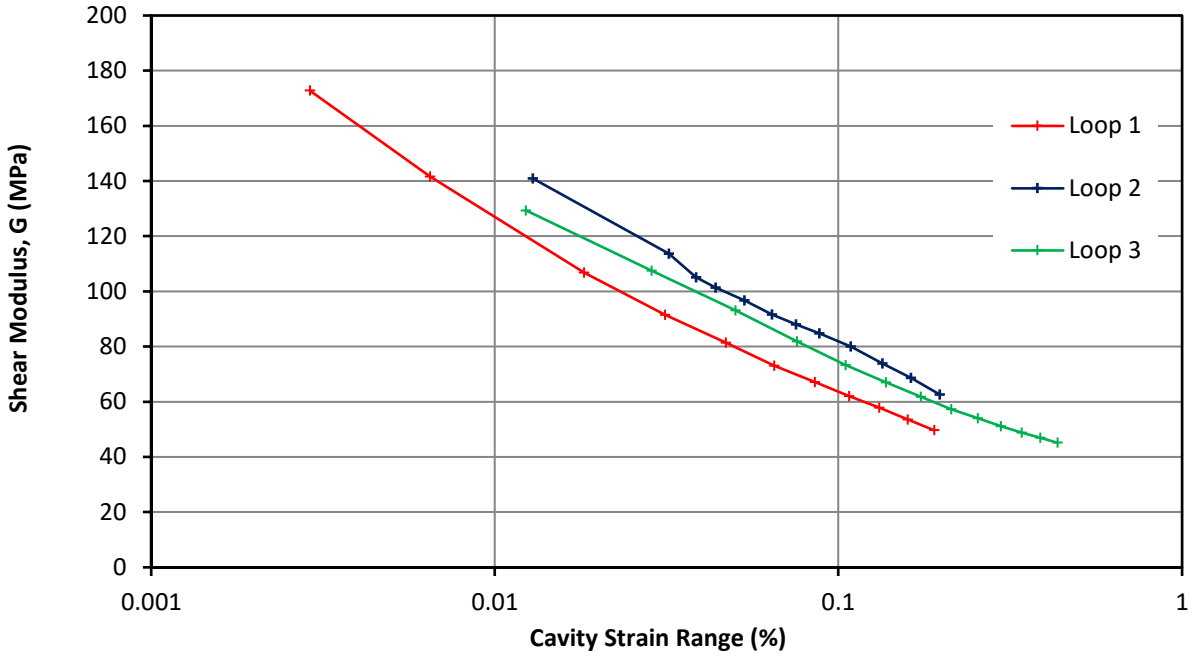

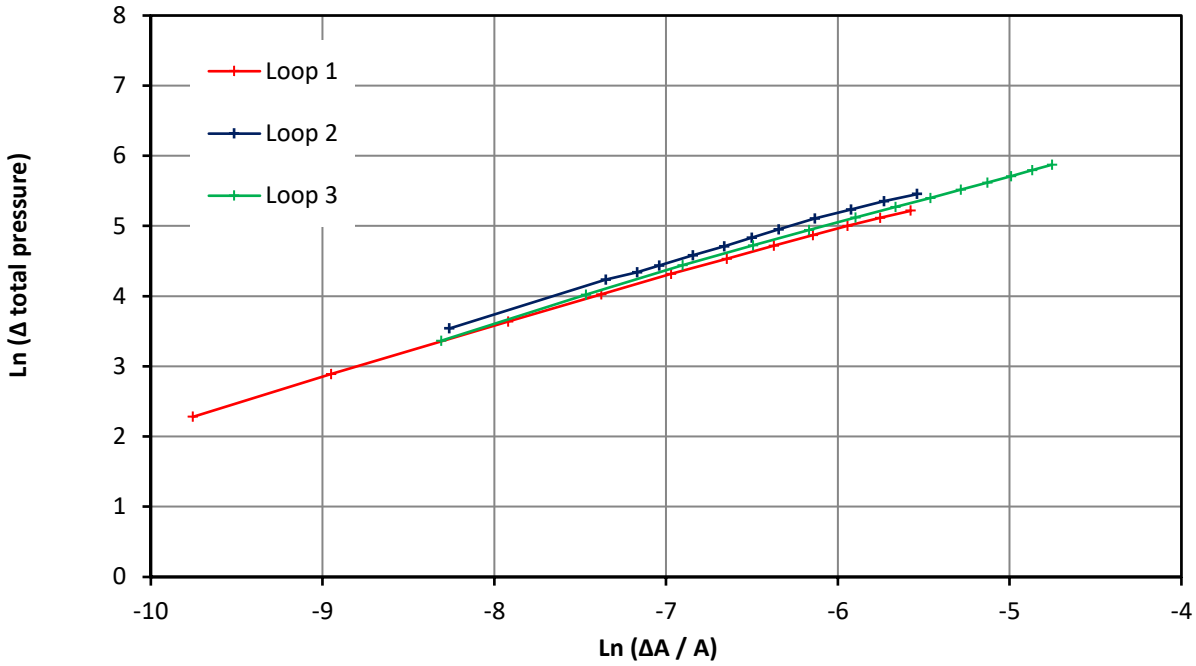

Loop 1		Loop 2		Loop 3	
Gradient(β)	Intercept	Gradient(β)	Intercept	Gradient(β)	Intercept
0.704	9.799 (MPa)	0.709	12.435 (MPa)	0.693	9.746 (MPa)

Project	Water Supply Project GI Lot 1	**Figure No.**	**WTP-BH080 T01 - 07**
Client	Priority Geotechnical Ltd		
Project No.	P1200103		

Pressuremeter Analysis

Secant Modulus - Shear Strain (%)

IN SITU SITE INVESTIGATION

Test Date	10/10/2021	**Test No.**	1
Borehole	WTP-BH080	**Test Depth (m)**	7.30

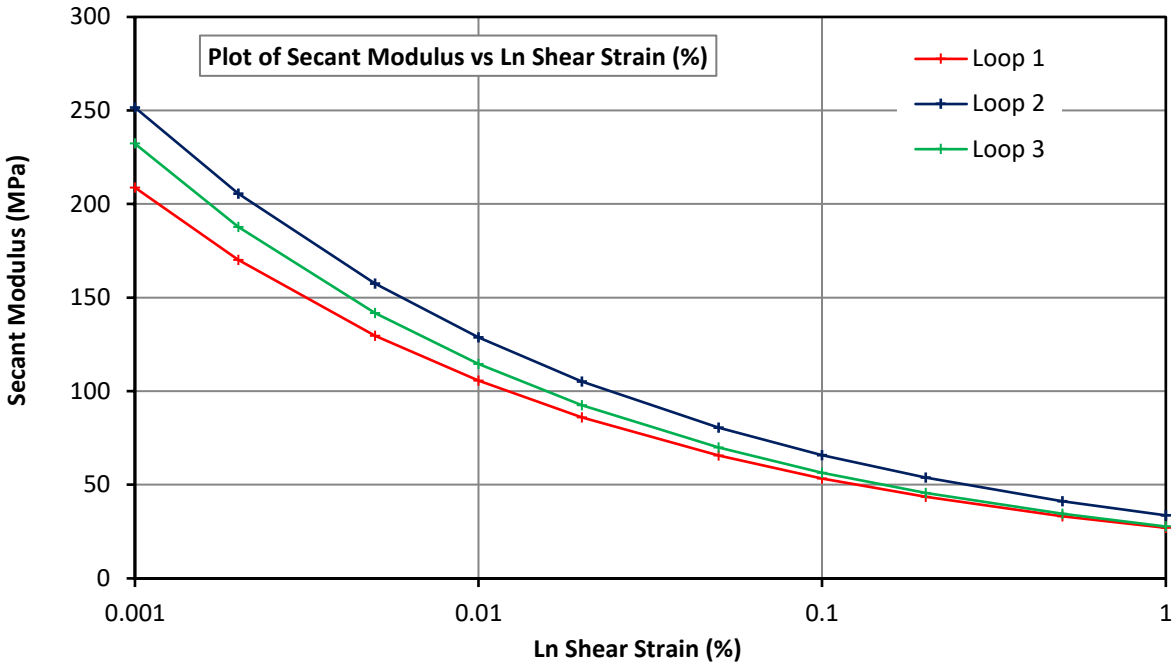

Shear Strain	Loop 1	Loop 2	Loop 3
0.001%	**209**	**251**	**232**
0.002%	170	206	188
0.005%	130	157	142
0.010%	**106**	**129**	**114**
0.020%	86	105	93
0.050%	66	81	70
0.100%	**53**	**66**	**56**
0.200%	43	54	46
0.500%	33	41	34
1.000%	**27**	**34**	**28**

Project	Water Supply Project GI Lot 1	**Figure No.**	**WTP-BH080 T01 - 08**
Client	Priority Geotechnical Ltd		
Project No.	P1200103		

Pressuremeter Analysis - Undrained Strength

IN SITU SITE INVESTIGATION

Test Date	10/10/2021	**Test No.**	1
Borehole	WTP-BH080	**Test Depth (m)**	7.30

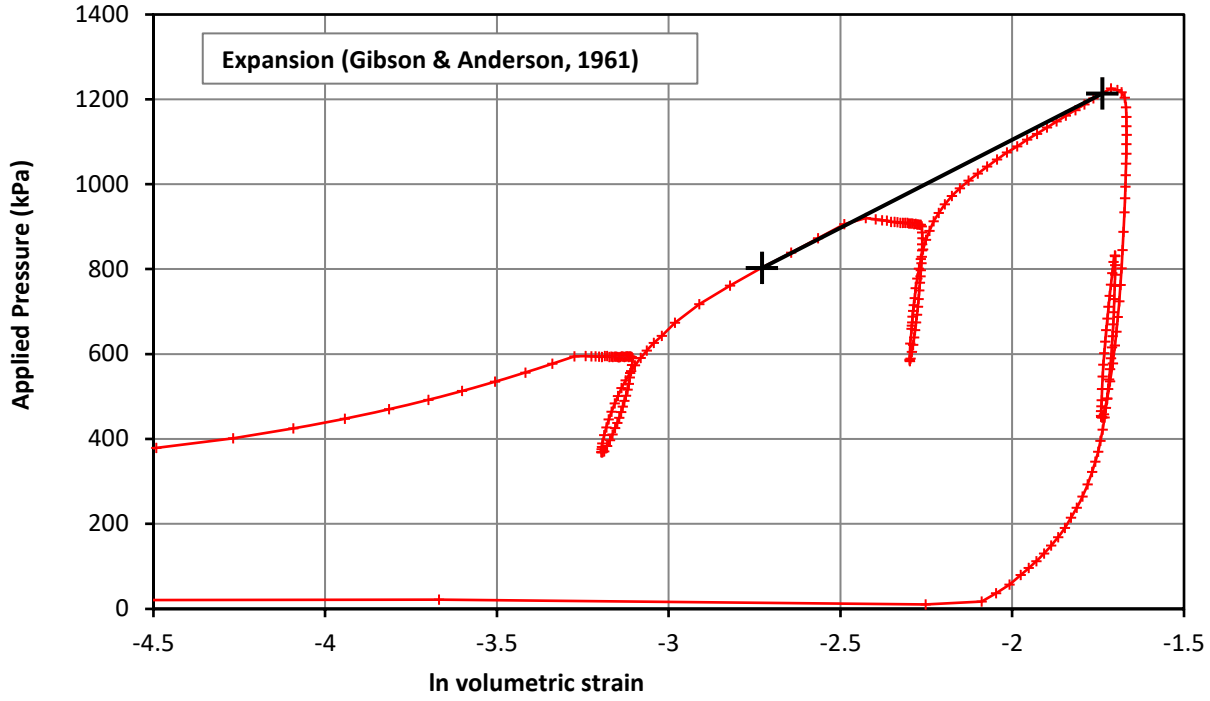

Strength (loading)	Undrained Shear	415	kPa
	Limit Pressure	1935	kPa

Project	Water Supply Project GI Lot 1	**Figure No.**	**WTP-BH080 T01 - 09**
Client	Priority Geotechnical Ltd		
Project No.	P1200103		

Pressuremeter Test Overview
High Pressure Dilatometer (HPD)

IN SITU SITE INVESTIGATION

Test Date	10/10/2021		**Test No.**	2
Borehole	WTP-BH080		**Test Depth (m)**	10.00
Coordinates (m)	572420 (E)	670685 (N)	**Elevation (m)**	59.07

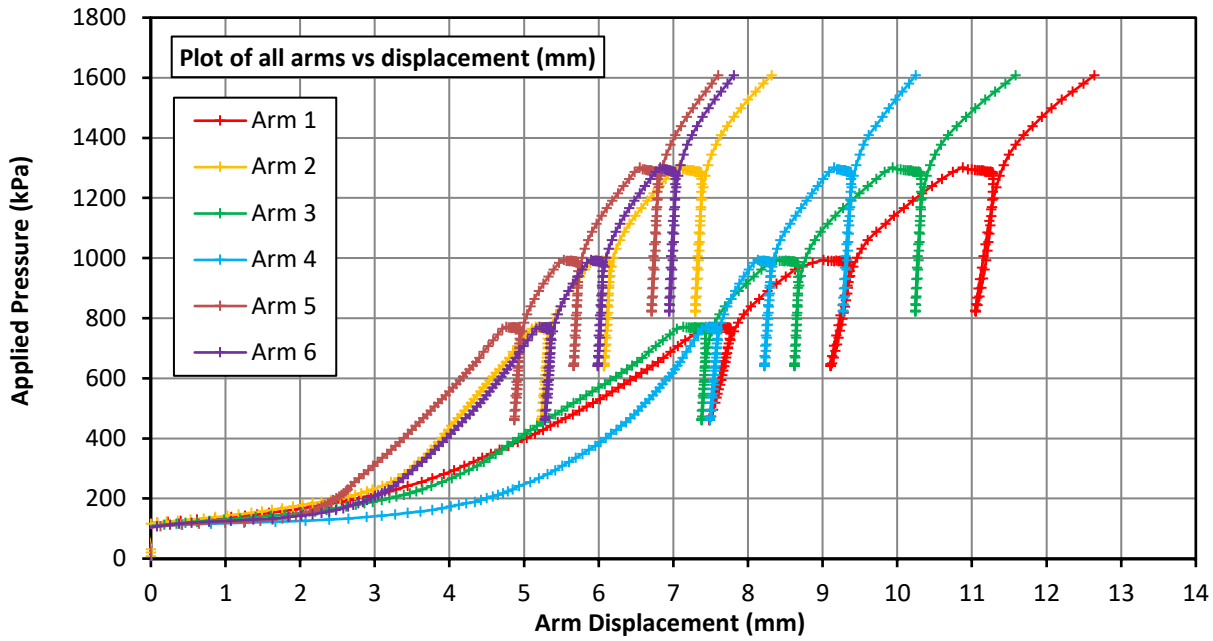

Material description from borehole log:

Driller described: Boulder Clay.

Test pocket conditions:

Total core recovery:	0 %	Test pocket depth range:	
Solid core recovery:	- %	From: 9.10 m	to: 10.50 m
Rock quality designation:	- %	Flush: Water	

Test comment:

The test pocket was oversize with some disturbance noted during initial loading. The arms lifted off at 4.4 to 7.1mm. The po was estimated to be at 668kPa, with the following loading section being relatively short. Material yield was interpreted at 1333kPa, with the test taken to a maximum pressure of 1609kPa, where the membrane burst. The displacement-pressure response shown by the arms was variable in terms of expansion. Analysis of three unload reload loops provides modulus values of 60 to 94MPa. Derived undrained shear strength analysis provides a value of 665kPa.

Test details: **Instrument:** Kylie (HPD06)

			mV	mV/mm		mV	mV/MPa
Drilling method:	Rotary coring						
Casing depth:	9.00 m	Arm 1:	-2424.3	136.2	TPC A:	-2339.1	114.3
Water level:	0.00 m	Arm 2:	-2382.0	135.5	TPC B:	-2433.8	122.8
		Arm 3:	-2314.1	137.1			
Test time:		Arm 4:	-2440.1	132.2			
Start (probe in):	14:10 hrs	Arm 5:	-2410.4	130.2			
Finish (probe out):	14:55hrs	Arm 6:	-2292.2	135.8			

Project	Water Supply Project GI Lot 1	**Figure No.**	**WTP-BH080 T02 - 01**
Client	Priority Geotechnical Ltd		
Project No.	P1200103		

Pressuremeter Test - Average Arm Plots

IN SITU SITE INVESTIGATION

Test Date	10/10/2021	**Test No.**	2
Borehole	WTP-BH080	**Test Depth (m)**	10.00

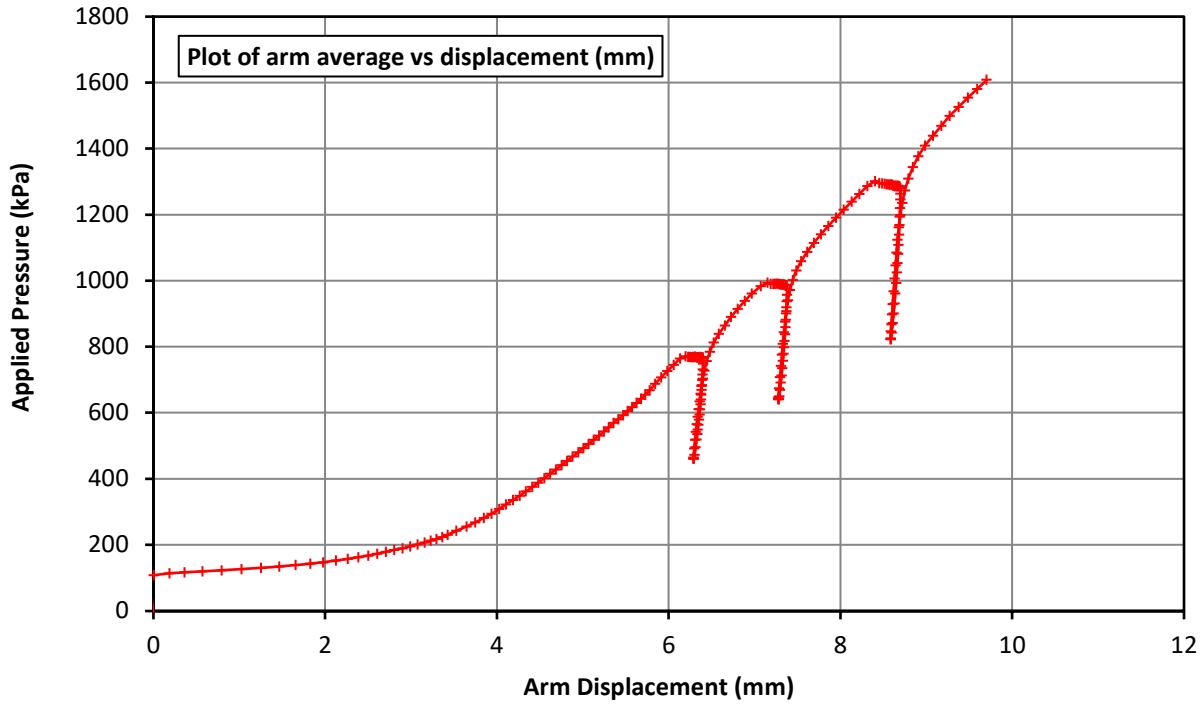

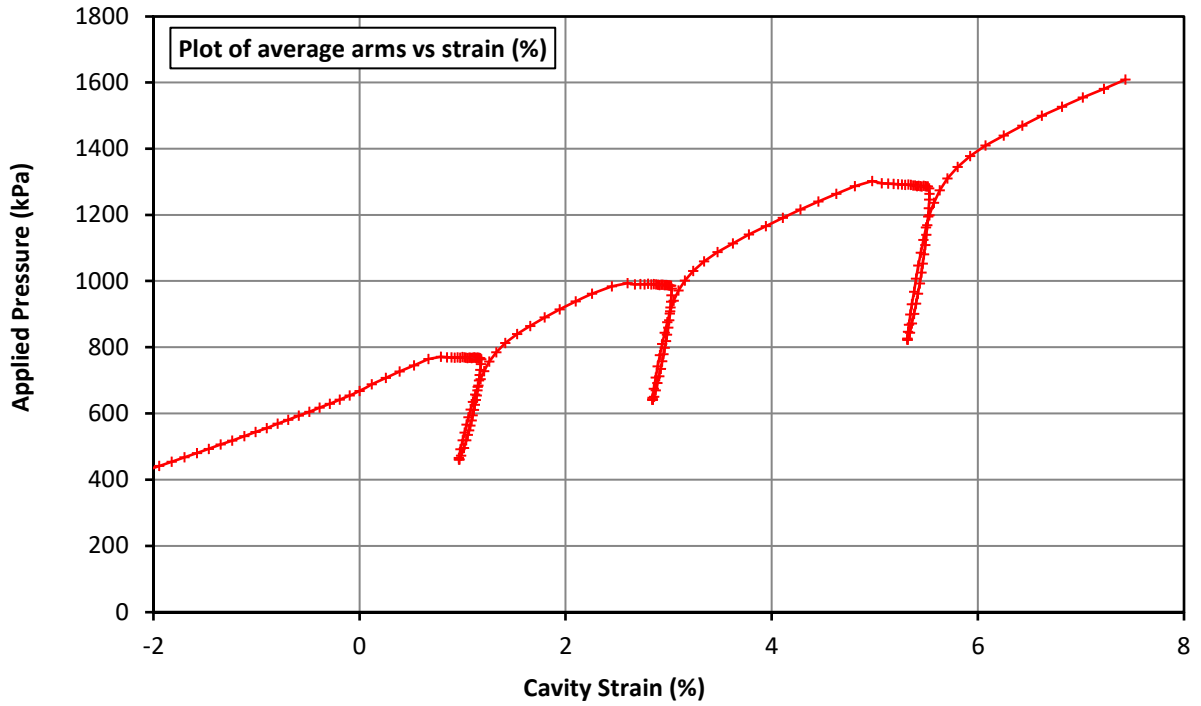

Project	Water Supply Project GI Lot 1	**Figure No.**	**WTP-BH080 T02 - 02**
Client	Priority Geotechnical Ltd		
Project No.	P1200103		

Pressuremeter Test - Arm Displacement vs Strain (%)

IN SITU SITE INVESTIGATION

Test Date	10/10/2021	**Test No.**	2
Borehole	WTP-BH080	**Test Depth (m)**	10.00

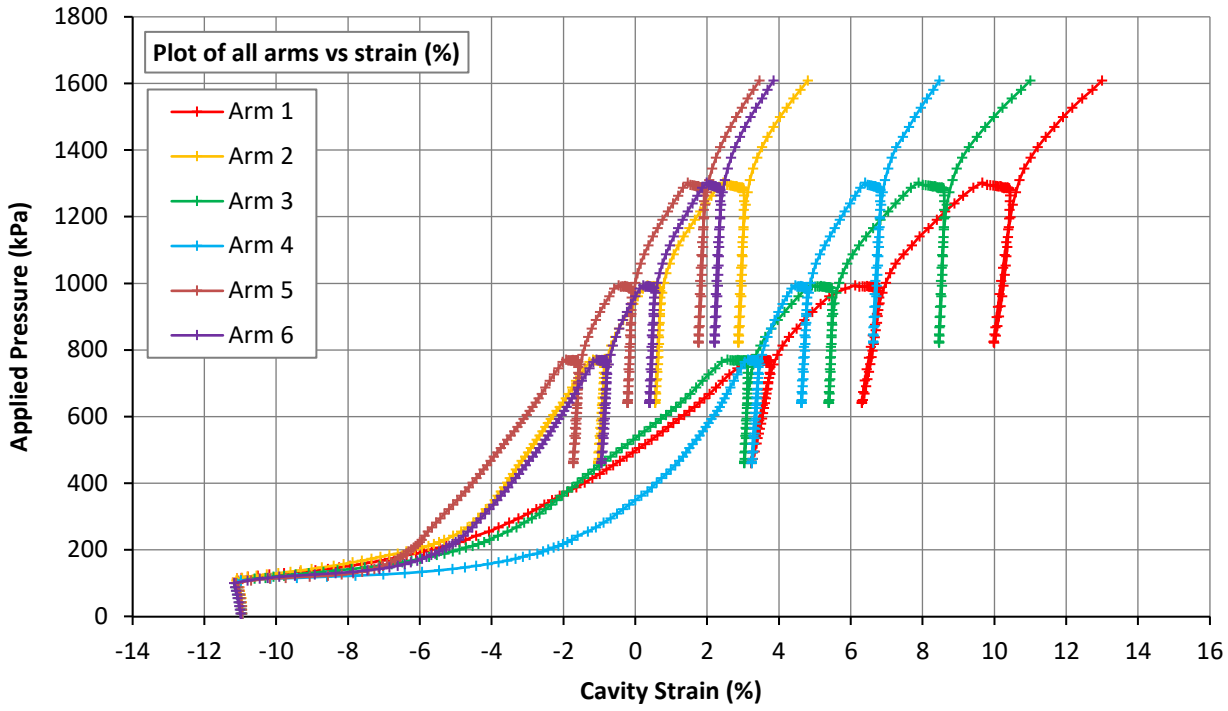

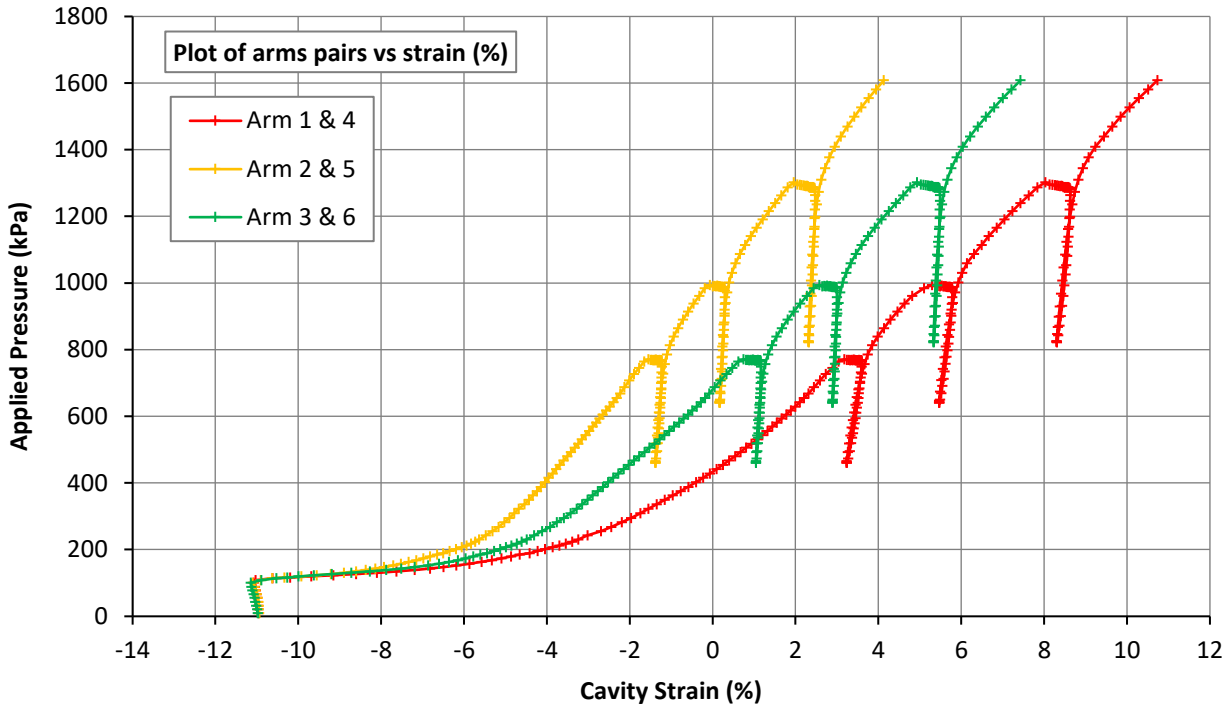

Project	Water Supply Project GI Lot 1	**Figure No.**	**WTP-BH080 T02 - 03**
Client	Priority Geotechnical Ltd		
Project No.	P1200103		

Pressuremeter Analysis - Initial Modulus & In Situ Horizontal Stress

IN SITU SITE INVESTIGATION

Test Date	10/10/2021	**Test No.**	2
Borehole	WTP-BH080	**Test Depth (m)**	10.00

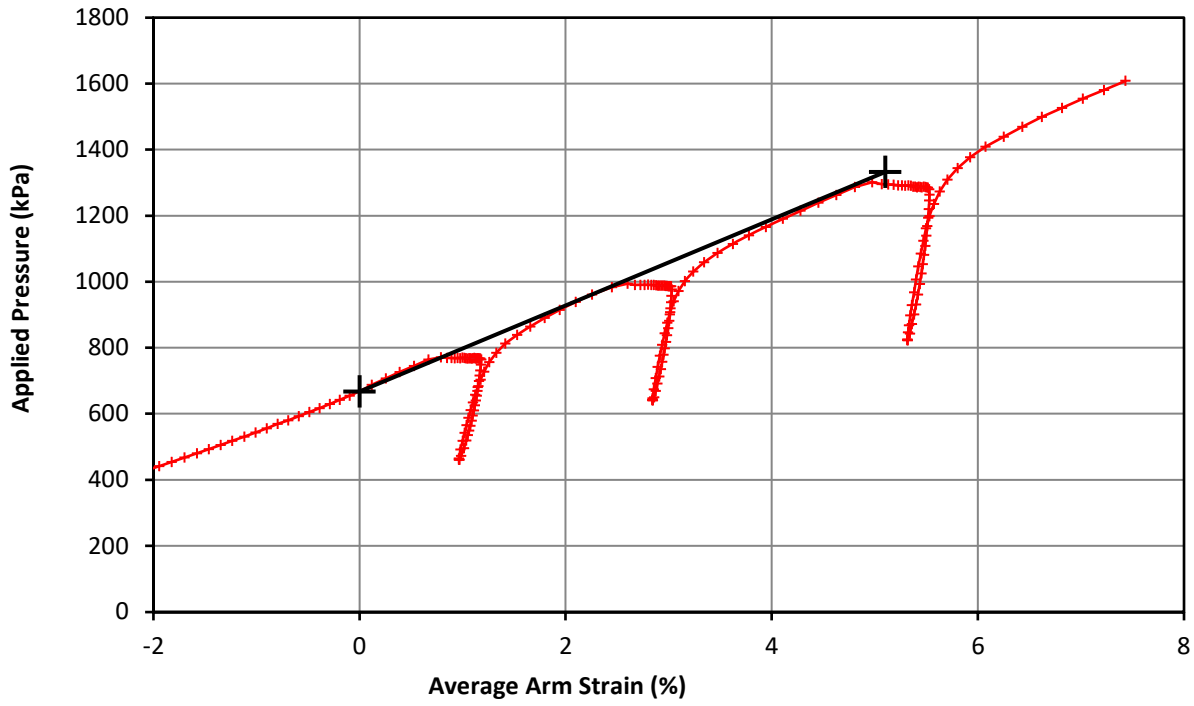

Initial Modulus	Shear Modulus	6.9 MPa

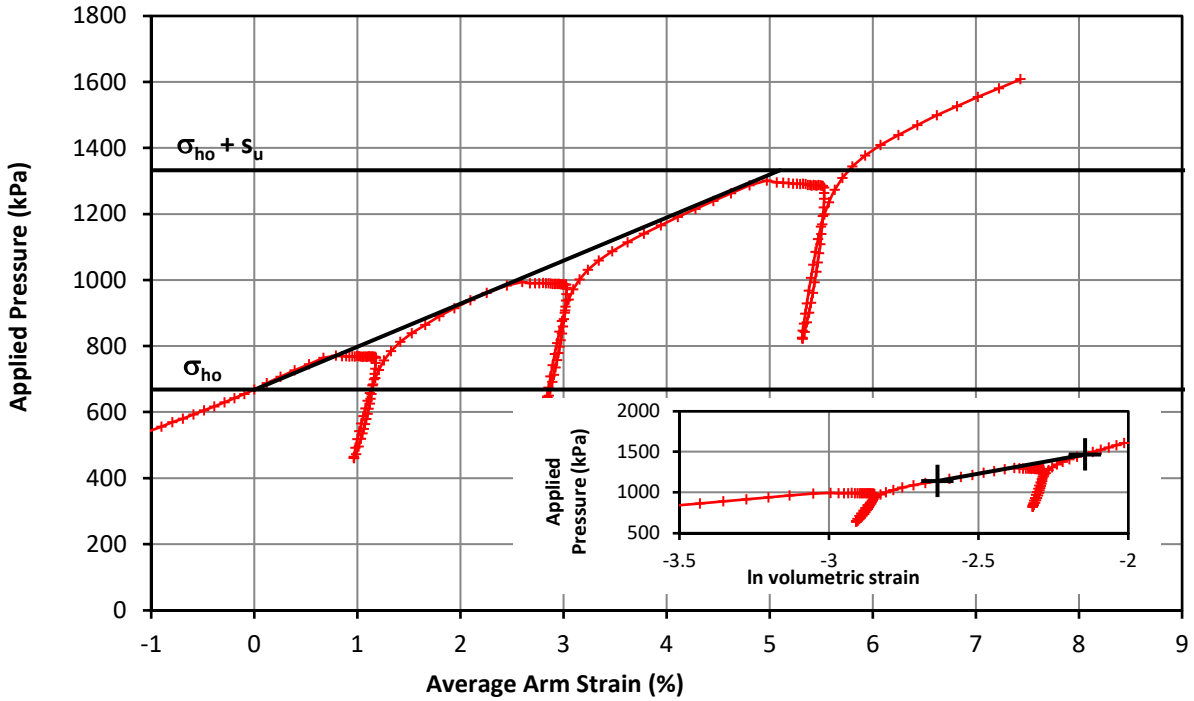

Marsland & Randolph	In situ horizontal stress	668 kPa
	Undrained Strength	665 kPa

Project	Water Supply Project GI Lot 1	**Figure No.**	**WTP-BH080 T02 - 04**
Client	Priority Geotechnical Ltd		
Project No.	P1200103		

Pressuremeter Analysis - Unload Reload Loop

IN SITU SITE INVESTIGATION

Test Date	10/10/2021	**Test No.**	2
Borehole	WTP-BH080	**Test Depth (m)**	10.00

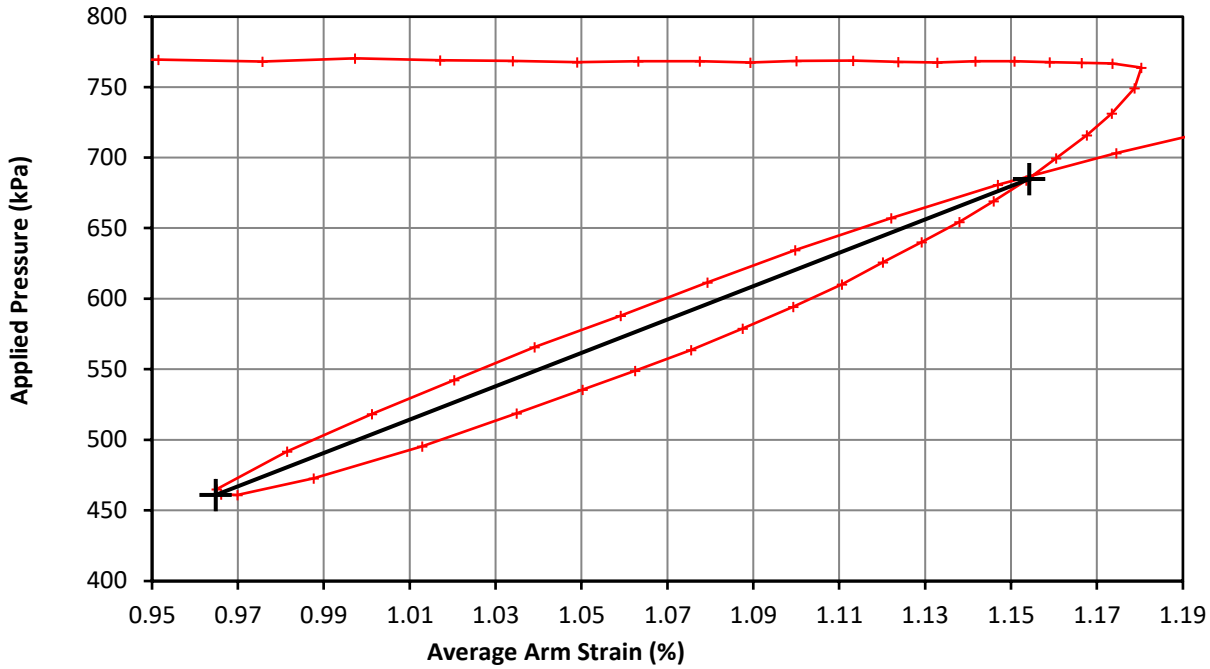

Loop 1	Shear Modulus	59.8 MPa
	Cavity Strain Range	0.189 %

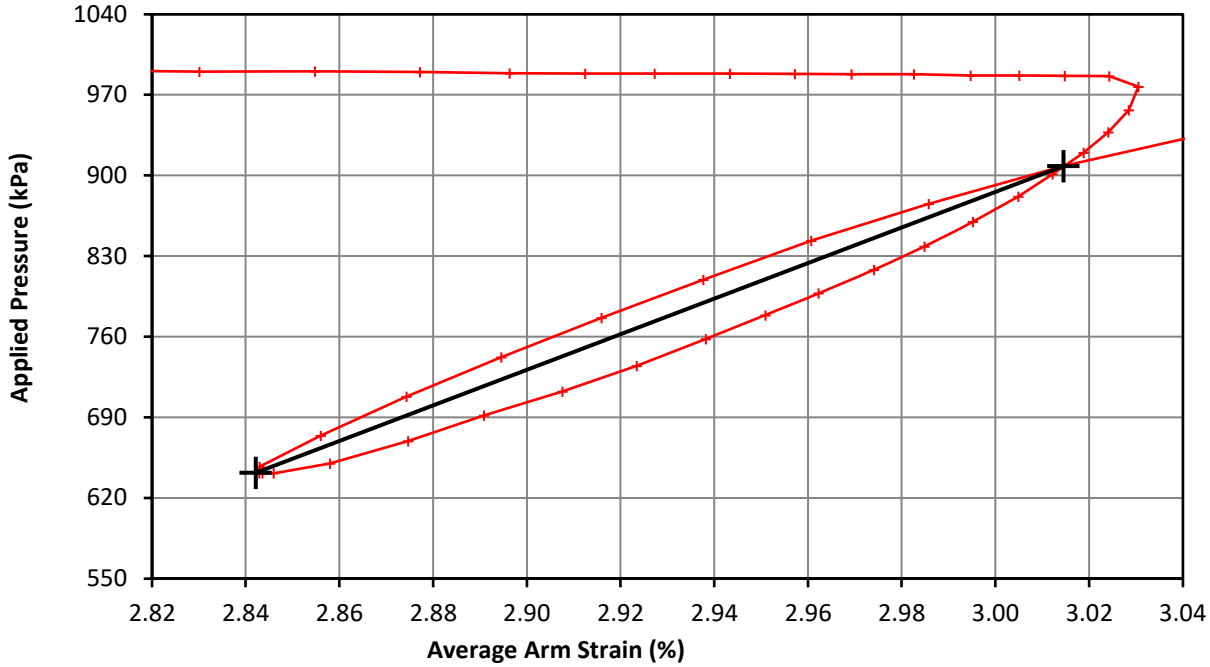

Loop 2	Shear Modulus	79.5 MPa
	Cavity Strain Range	0.172 %

Project	Water Supply Project GI Lot 1	**Figure No.**	**WTP-BH080 T02 - 05**
Client	Priority Geotechnical Ltd		
Project No.	P1200103		

Pressuremeter Analysis - Unload Reload Loop

IN SITU SITE INVESTIGATION

Test Date	10/10/2021	**Test No.**	2
Borehole	WTP-BH080	**Test Depth (m)**	10.00

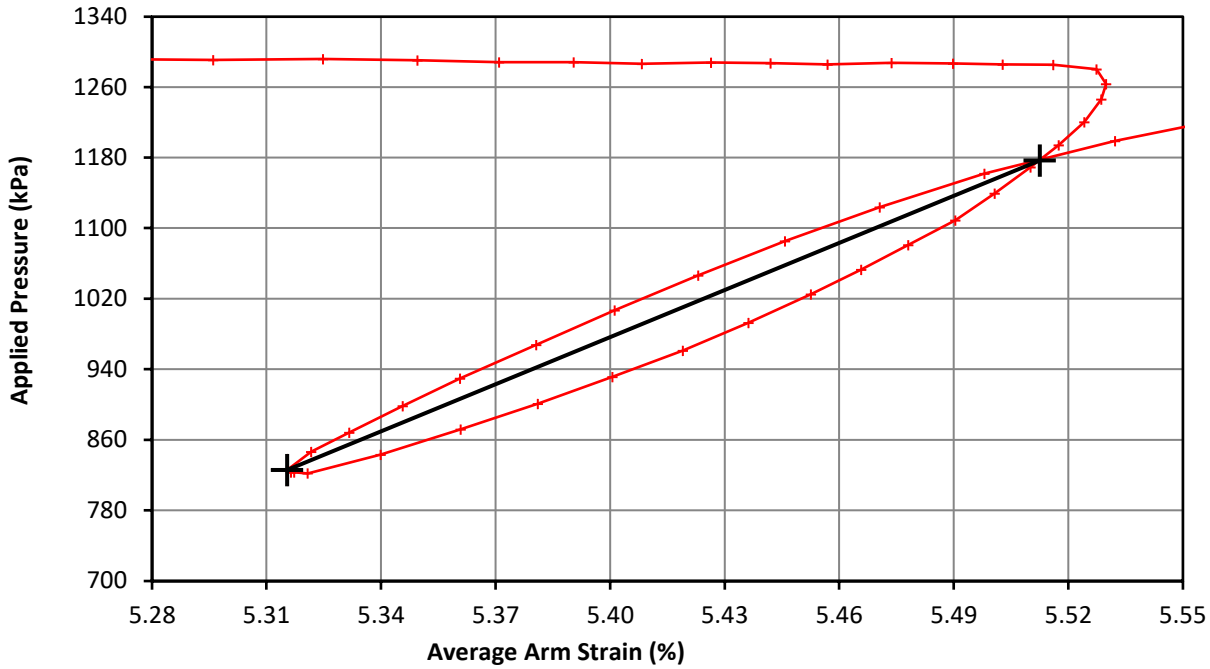

Loop 3	Shear Modulus	94.0 MPa
	Cavity Strain Range	0.197 %

Project	Water Supply Project GI Lot 1	**Figure No.**	**WTP-BH080 T02 - 06**
Client	Priority Geotechnical Ltd		
Project No.	P1200103		

Pressuremeter Analysis

Small Strain Stiffness and Bolton & Whittle (1999)

IN SITU SITE INVESTIGATION

Test Date	10/10/2021	**Test No.**	2
Borehole	WTP-BH080	**Test Depth (m)**	10.00

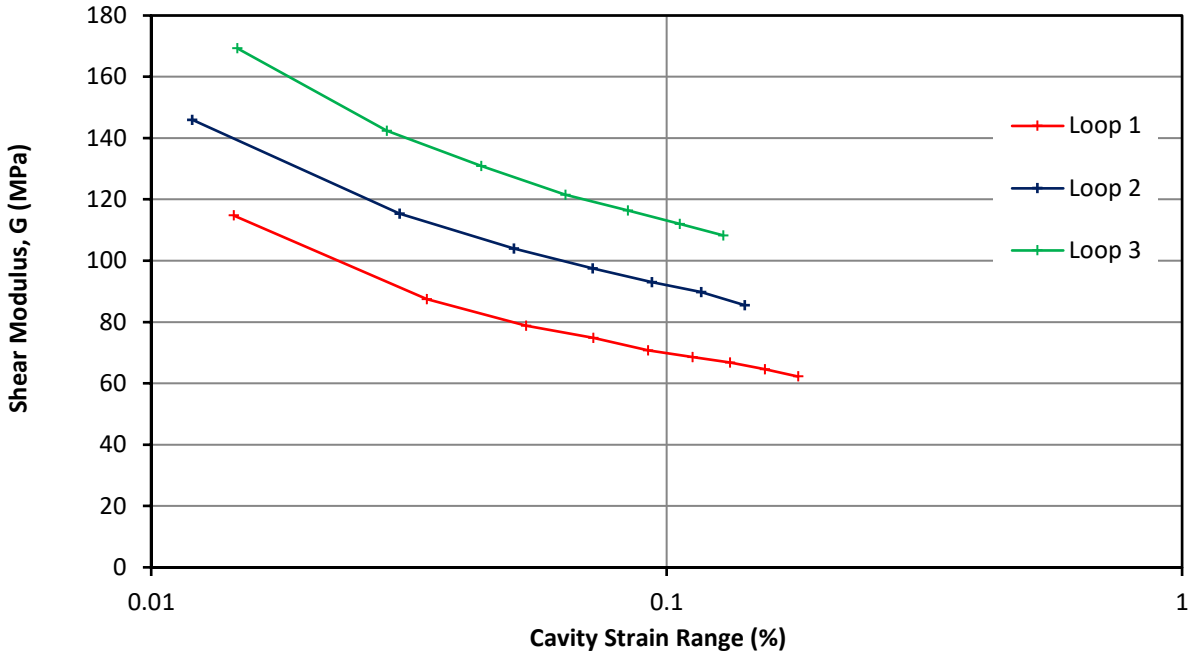

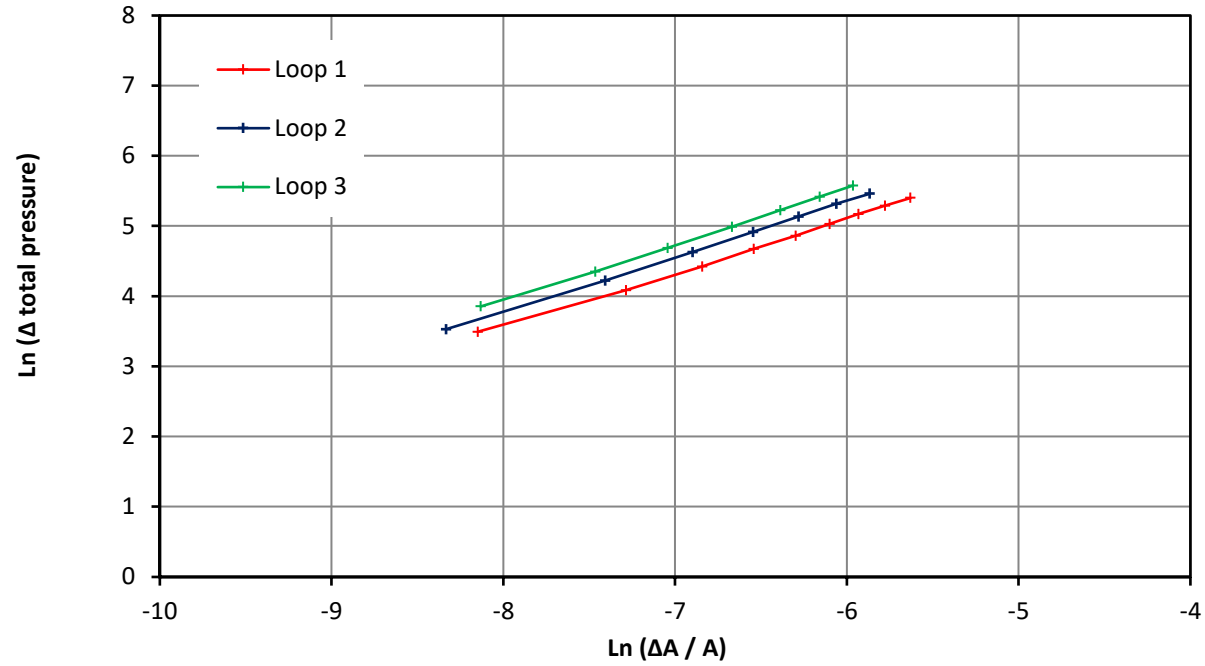

Loop 1		Loop 2		Loop 3	
Gradient(β)	Intercept	Gradient(β)	Intercept	Gradient(β)	Intercept
0.768	16.464 (MPa)	0.789	23.931 (MPa)	0.798	30.421 (MPa)

Project	Water Supply Project GI Lot 1	**Figure No.**	**WTP-BH080 T02 - 07**
Client	Priority Geotechnical Ltd		
Project No.	P1200103		

Pressuremeter Analysis

Secant Modulus - Shear Strain (%)

IN SITU SITE INVESTIGATION

Test Date	10/10/2021	**Test No.**	2
Borehole	WTP-BH080	**Test Depth (m)**	10.00

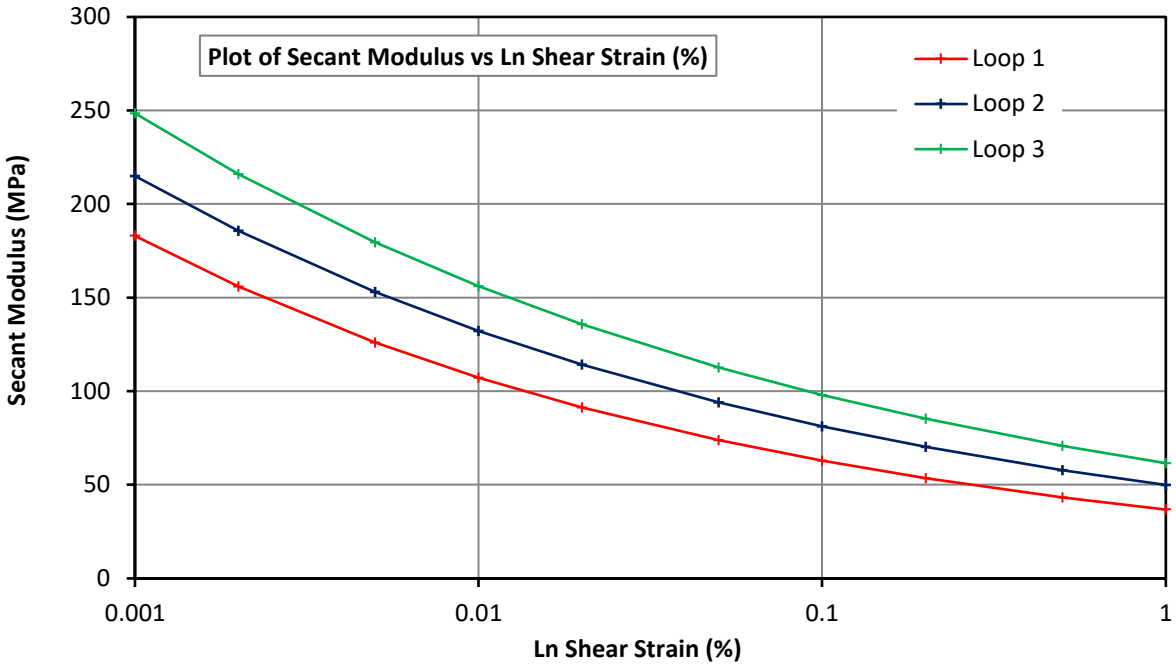

Shear Strain	Loop 1	Loop 2	Loop 3
0.001%	**183**	**215**	**248**
0.002%	156	186	216
0.005%	126	153	179
0.010%	**107**	**132**	**156**
0.020%	91	114	136
0.050%	74	94	113
0.100%	**63**	**81**	**98**
0.200%	53	70	85
0.500%	43	58	71
1.000%	**37**	**50**	**62**

Project	Water Supply Project GI Lot 1	**Figure No.**	**WTP-BH080 T02 - 08**
Client	Priority Geotechnical Ltd		
Project No.	P1200103		

Pressuremeter Analysis - Undrained Strength

IN SITU SITE INVESTIGATION

Test Date	10/10/2021	**Test No.**	2
Borehole	WTP-BH080	**Test Depth (m)**	10.00

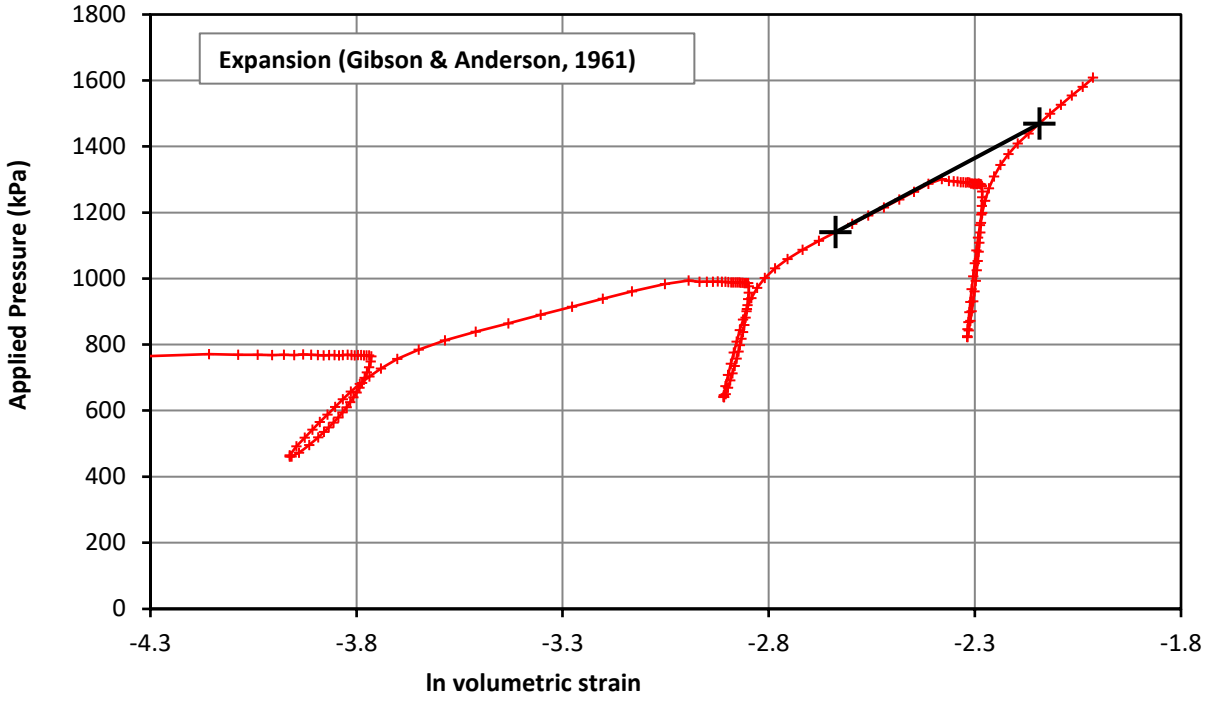

Strength (loading)	Undrained Shear	665	kPa
	Limit Pressure	2894	kPa

Project	Water Supply Project GI Lot 1	**Figure No.**	**WTP-BH080 T02 - 09**
Client	Priority Geotechnical Ltd		
Project No.	P1200103		

Pressuremeter Test Overview
High Pressure Dilatometer (HPD)

IN SITU SITE INVESTIGATION

Test Date	11/10/2021		**Test No.**	3
Borehole	WTP-BH080		**Test Depth (m)**	14.80
Coordinates (m)	572420 (E)	670685 (N)	**Elevation (m)**	59.07

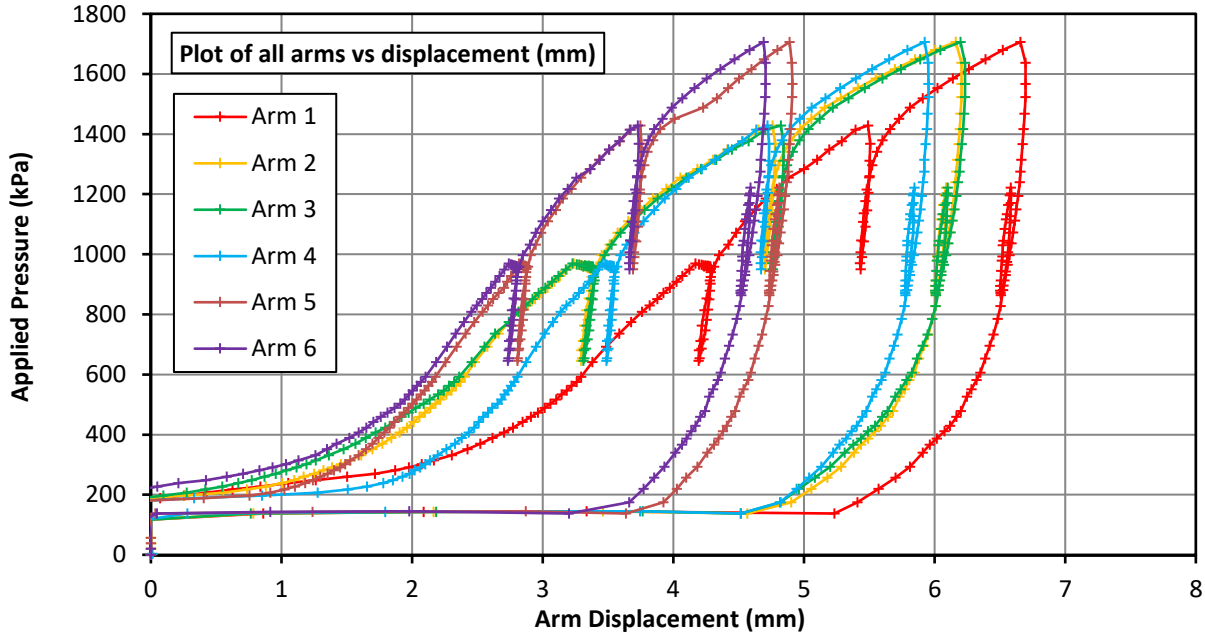

Material description from borehole log:

Light brown, slightly sandy slightly gravelly CLAY with low cobble content. Sand is fine to coarse. Gravel is fine to coarse, angular to sub-angular, Limestone & Sandstone lithology. Cobbles are 63mm to 100mm dia., Limestone lithology.

Test pocket conditions:

Total core recovery:	80 %	Test pocket depth range:	
Solid core recovery:	- %	From: 13.50 m	to: 15.50 m
Rock quality designation:	- %	Flush: Water	

Test comment:

The test pocket was reasonable with arms lifting off at 2.1 to 3.3mm. The po was estimated to be at 576kPa, with the following loading section being relatively short. Material yield was interpreted at 1176kPa, with the test taken to a maximum pressure of 1706kPa. The displacement-pressure response shown by the arms was variable in terms of expansion. Analysis of three unload reload loops provides modulus values of 93 to 112MPa. Derived undrained shear strength analysis provides a value of 600kPa.

Test details: **Instrument:** Kylie (HPD06)

			mV	mV/mm		mV	mV/MPa
Drilling method:	Rotary coring						
Casing depth:	6.00 m	Arm 1:	-2417.4	136.2	TPC A:	-2341.8	114.3
Water level:	0.00 m	Arm 2:	-2378.5	135.5	TPC B:	-2435.9	122.8
		Arm 3:	-2312.3	137.1			
Test time:		Arm 4:	-2441.9	132.3			
Start (probe in):	12:20 hrs	Arm 5:	-2358.3	130.2			
Finish (probe out):	13:00 hrs	Arm 6:	-2286.3	135.8			

Project	Water Supply Project GI Lot 1	**Figure No.**	**WTP-BH080 T03 - 01**
Client	Priority Geotechnical Ltd		
Project No.	P1200103		

Pressuremeter Test - Average Arm Plots

IN SITU SITE INVESTIGATION

Test Date	11/10/2021	**Test No.**	3
Borehole	WTP-BH080	**Test Depth (m)**	14.80

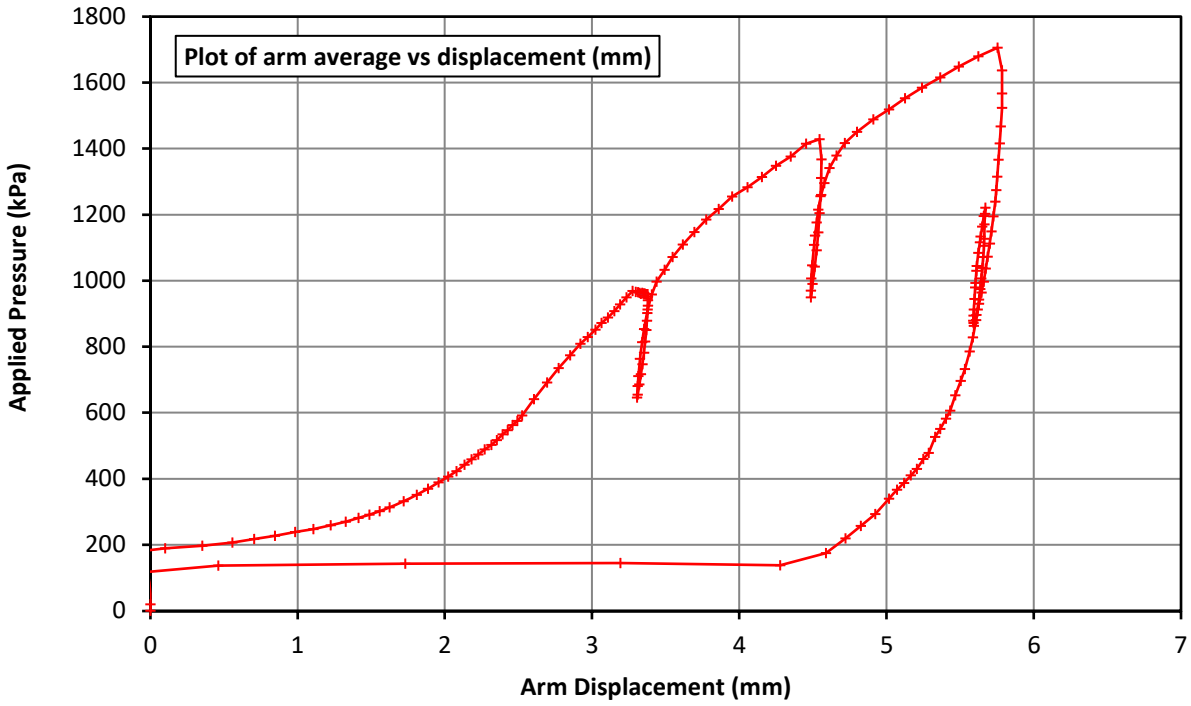

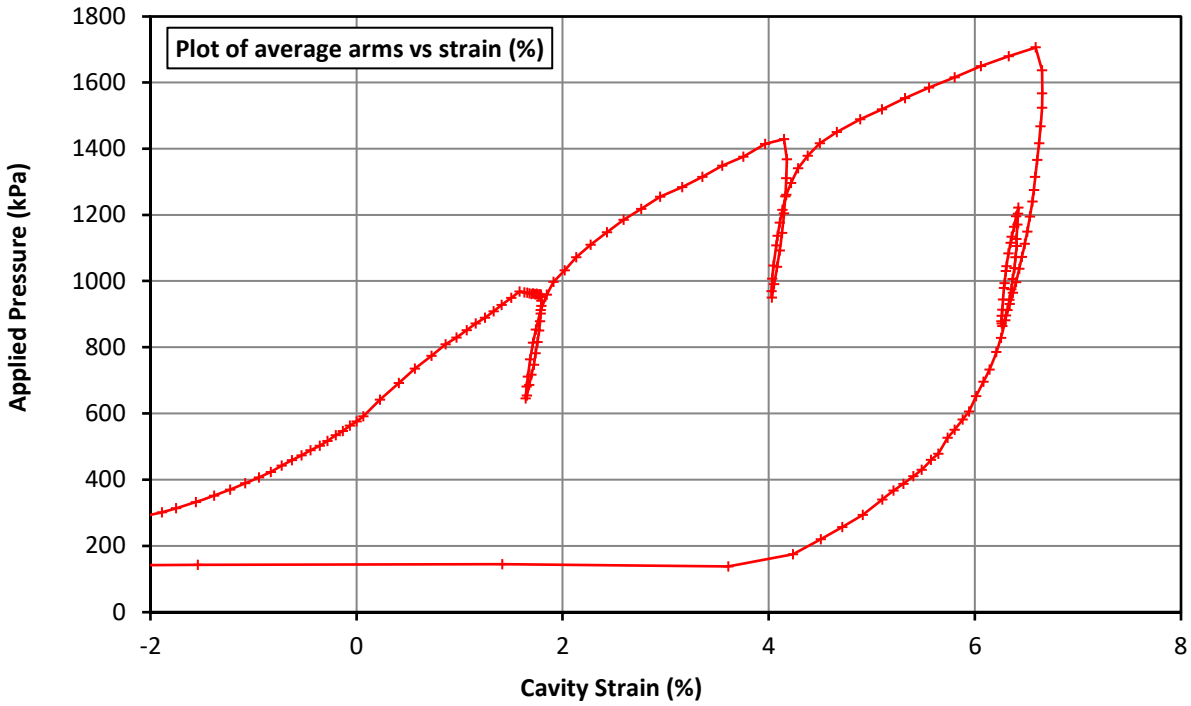

Project	Water Supply Project GI Lot 1	**Figure No.**	**WTP-BH080 T03 - 02**
Client	Priority Geotechnical Ltd		
Project No.	P1200103		

Pressuremeter Test - Arm Displacement vs Strain (%)

IN SITU SITE INVESTIGATION

Test Date	11/10/2021	**Test No.**	3
Borehole	WTP-BH080	**Test Depth (m)**	14.80

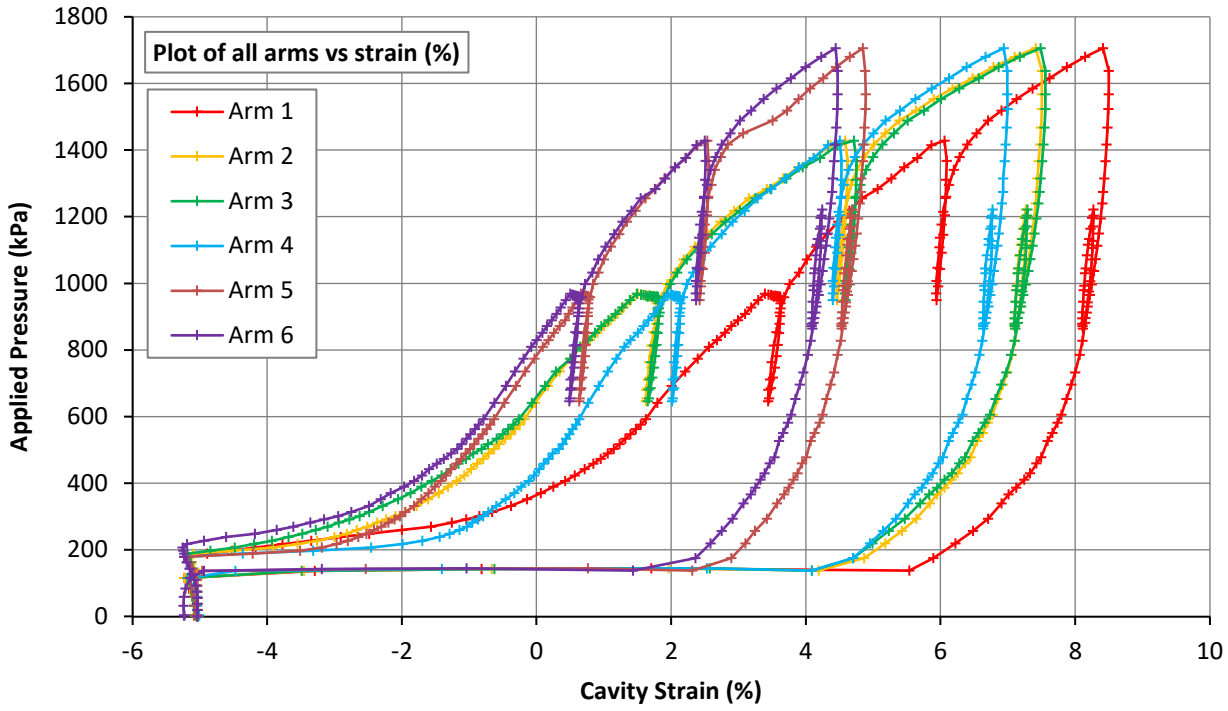

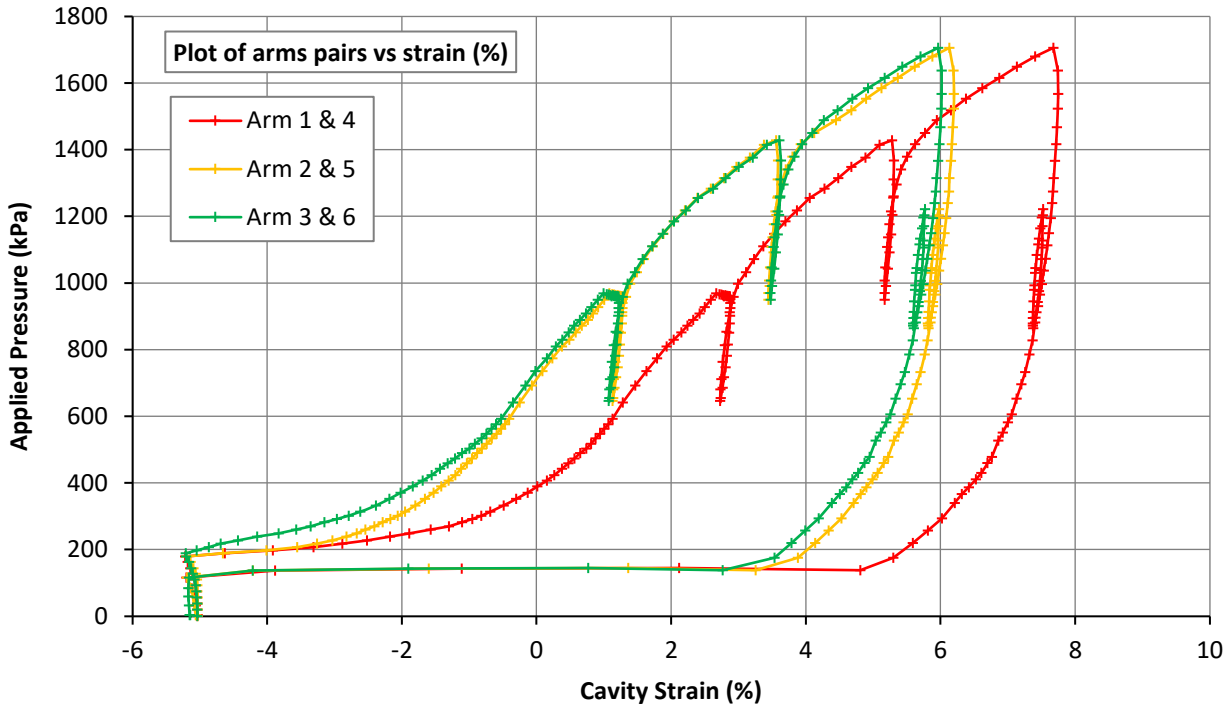

Project	Water Supply Project GI Lot 1	**Figure No.**	**WTP-BH080 T03 - 03**
Client	Priority Geotechnical Ltd		
Project No.	P1200103		

Pressuremeter Analysis - Initial Modulus & In Situ Horizontal Stress

IN SITU SITE INVESTIGATION

Test Date	11/10/2021	**Test No.**	3
Borehole	WTP-BH080	**Test Depth (m)**	14.80

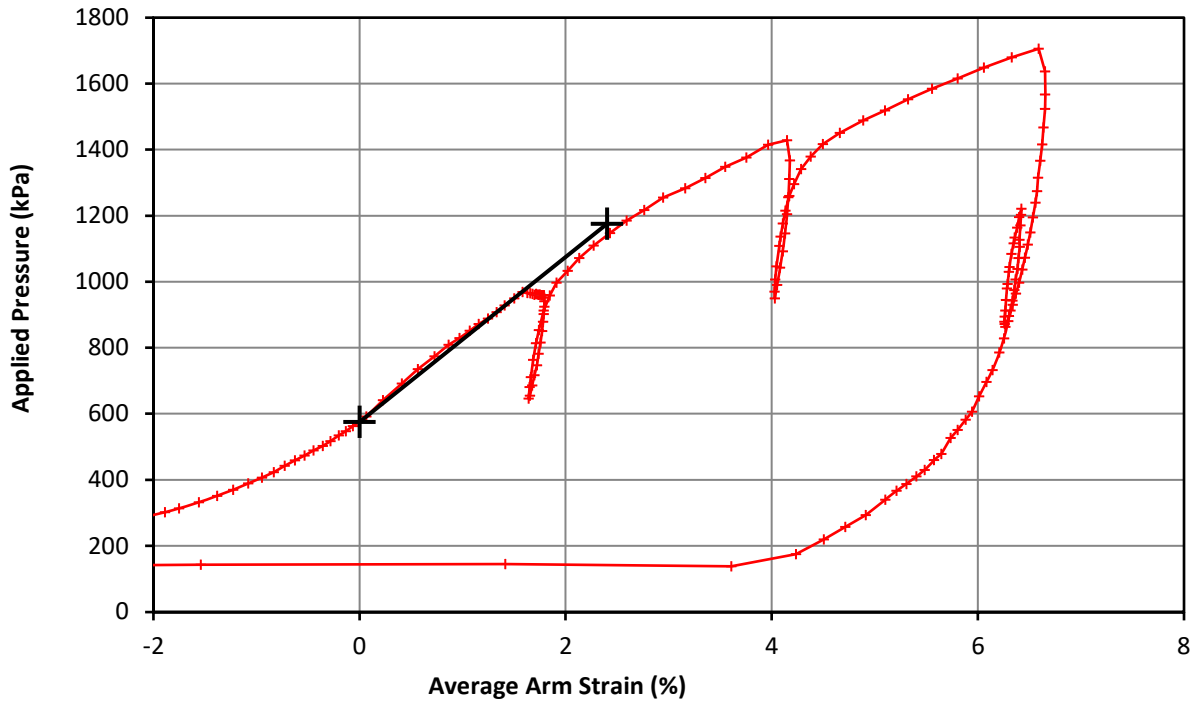

Initial Modulus	Shear Modulus	12.8 MPa

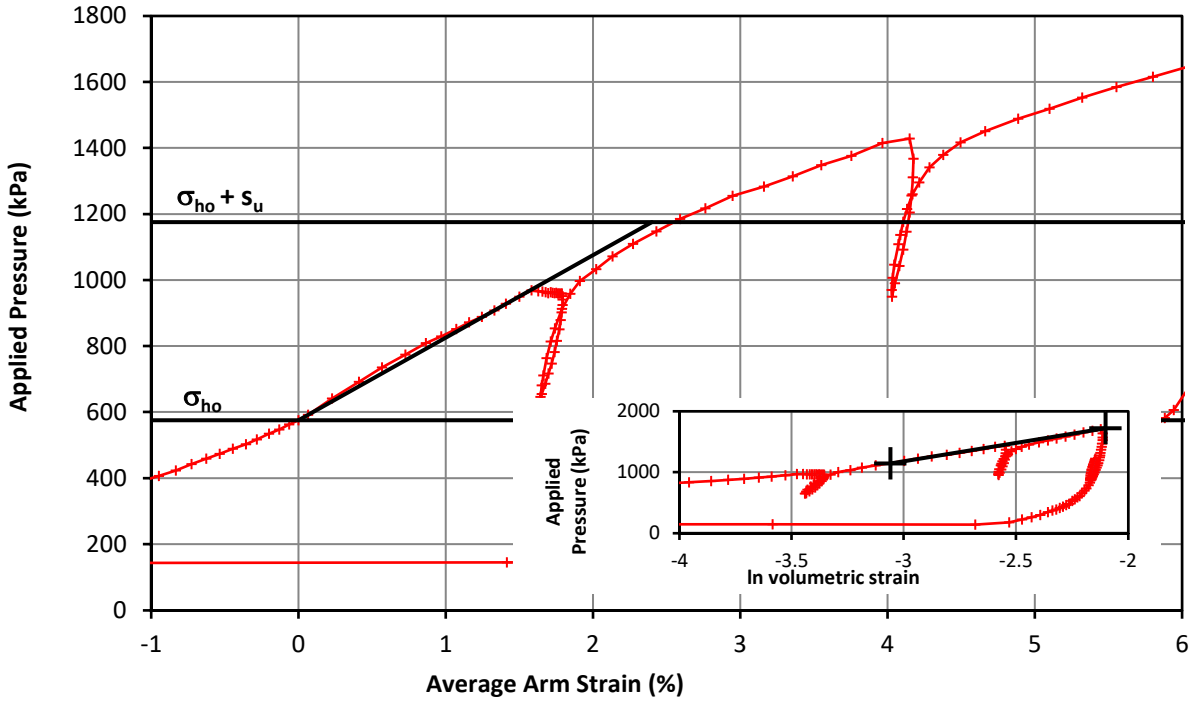

Marsland & Randolph	In situ horizontal stress	576 kPa
	Undrained Strength	600 kPa

Project	Water Supply Project GI Lot 1	**Figure No.**	**WTP-BH080 T03 - 04**
Client	Priority Geotechnical Ltd		
Project No.	P1200103		

Pressuremeter Analysis - Unload Reload Loop

IN SITU SITE INVESTIGATION

Test Date	11/10/2021	**Test No.**	3
Borehole	WTP-BH080	**Test Depth (m)**	14.80

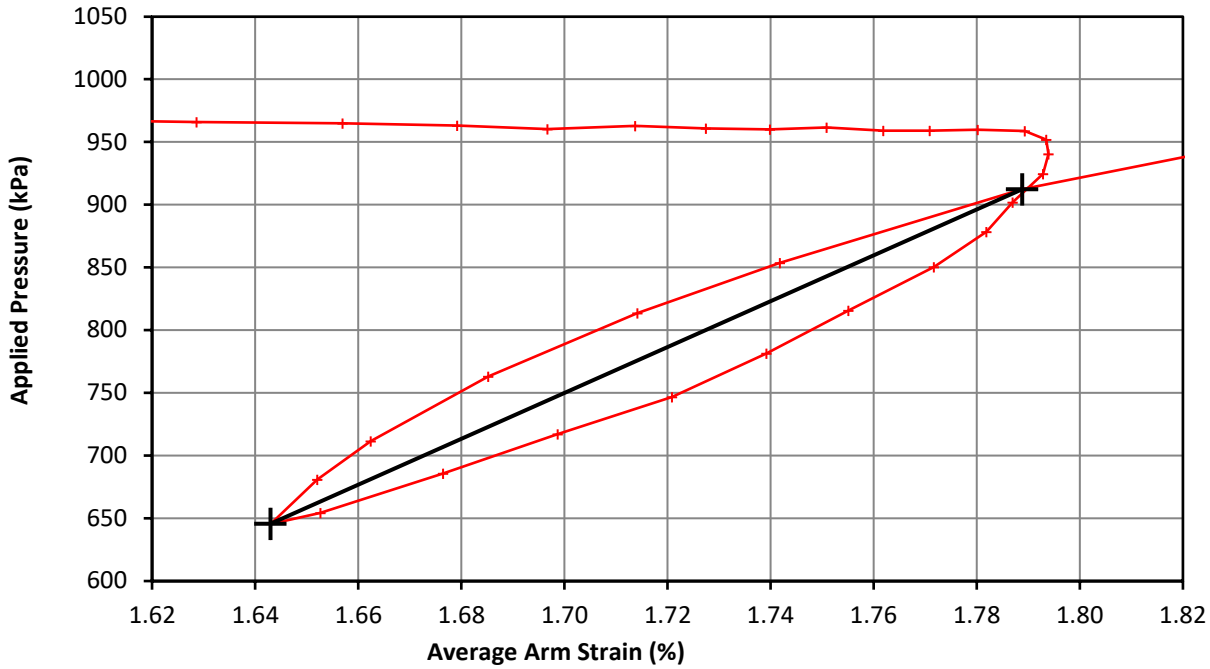

Loop 1	Shear Modulus	93.1	MPa
	Cavity Strain Range	0.146	%

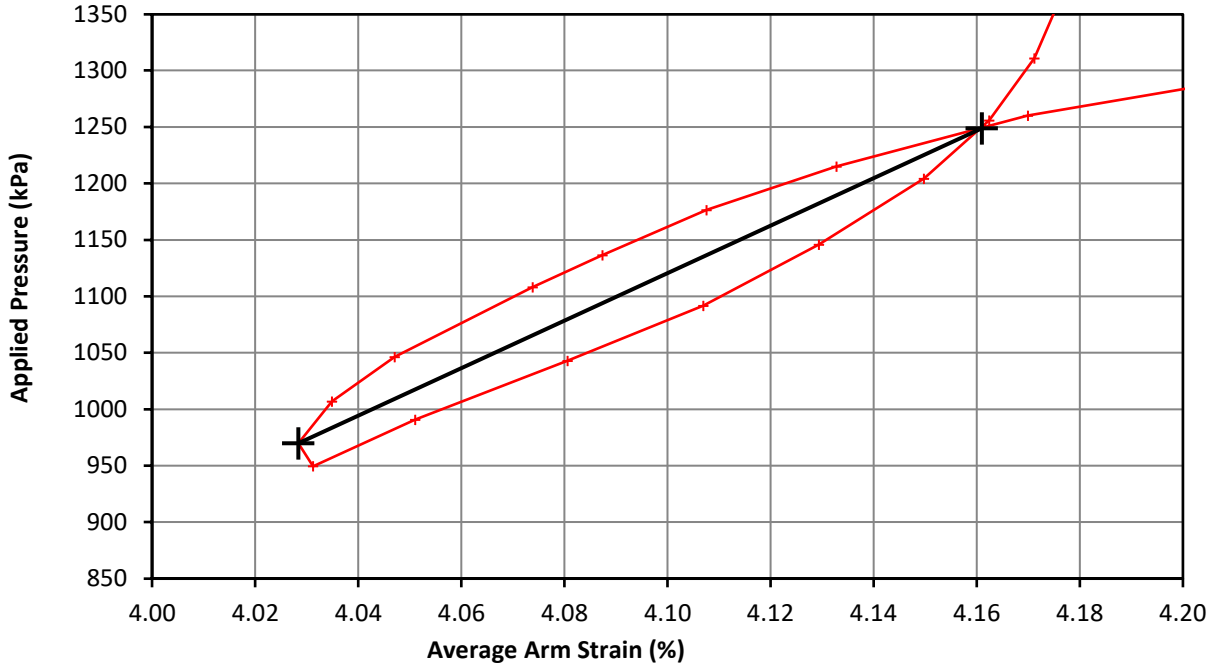

Loop 2	Shear Modulus	109.6	MPa
	Cavity Strain Range	0.133	%

Project	Water Supply Project GI Lot 1	**Figure No.**	**WTP-BH080 T03 - 05**
Client	Priority Geotechnical Ltd		
Project No.	P1200103		

Pressuremeter Analysis - Unload Reload Loop

IN SITU SITE INVESTIGATION

Test Date	11/10/2021	**Test No.**	3
Borehole	WTP-BH080	**Test Depth (m)**	14.80

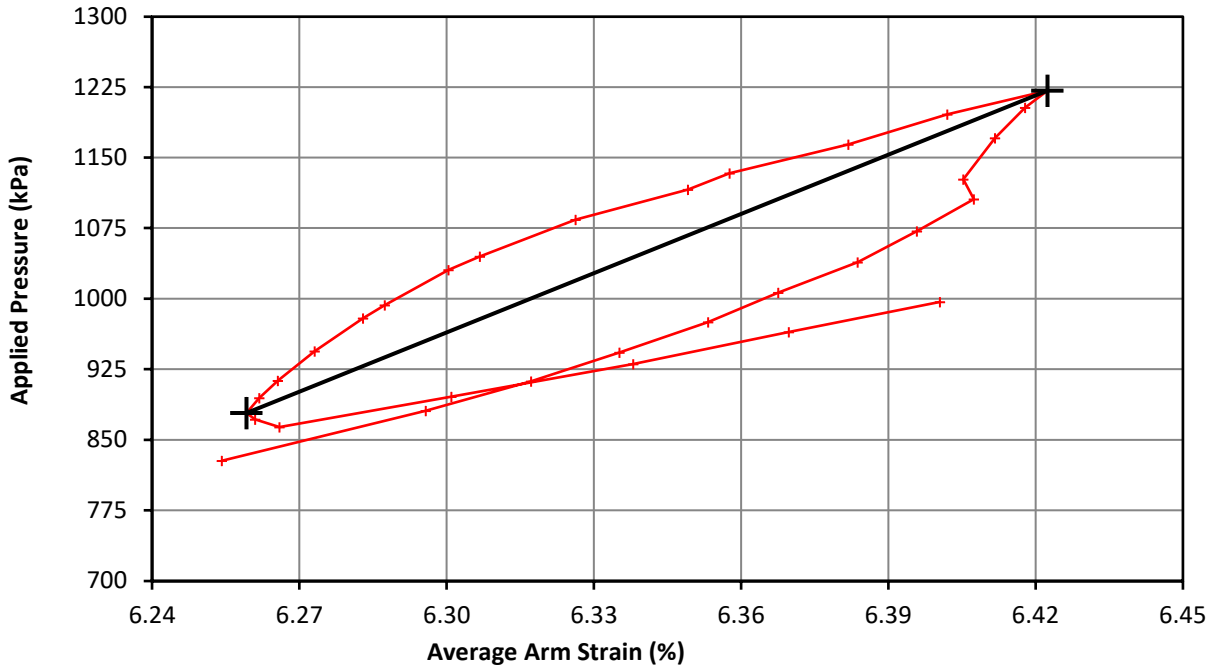

Loop 3	Shear Modulus	111.7 MPa
	Cavity Strain Range	0.163 %

Project	Water Supply Project GI Lot 1	**Figure No.**	**WTP-BH080 T03 - 06**
Client	Priority Geotechnical Ltd		
Project No.	P1200103		

Pressuremeter Analysis

Small Strain Stiffness and Bolton & Whittle (1999)

IN SITU SITE INVESTIGATION

Test Date	11/10/2021	**Test No.**	3
Borehole	WTP-BH080	**Test Depth (m)**	14.80

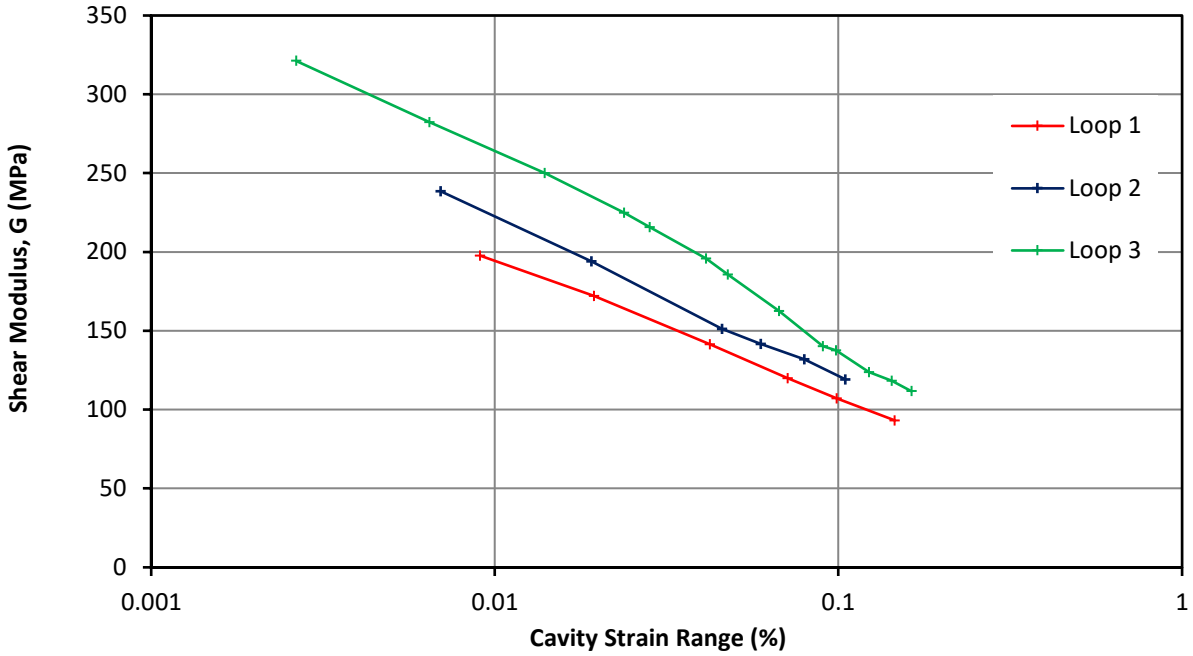

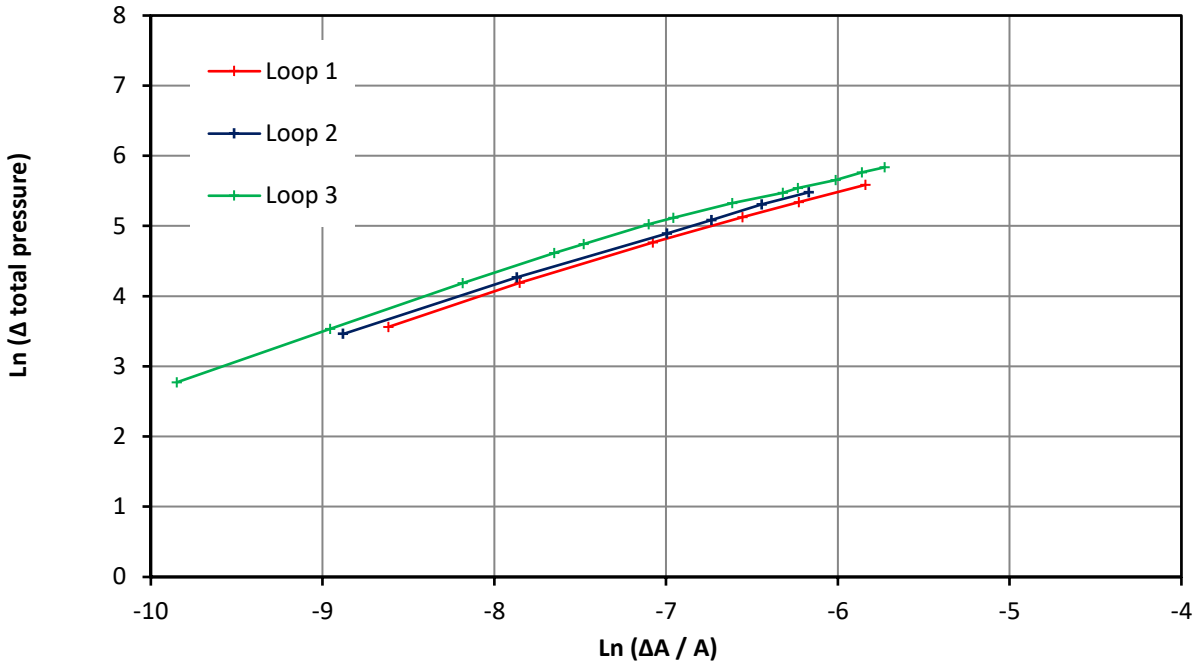

Loop 1		Loop 2		Loop 3	
Gradient(β)	Intercept	Gradient(β)	Intercept	Gradient(β)	Intercept
0.728	19.516 (MPa)	0.745	24.329 (MPa)	0.733	25.037 (MPa)

Project	Water Supply Project GI Lot 1	**Figure No.**	**WTP-BH080 T03 - 07**
Client	Priority Geotechnical Ltd		
Project No.	P1200103		

Pressuremeter Analysis

Secant Modulus - Shear Strain (%)

IN SITU SITE INVESTIGATION

Test Date	11/10/2021	**Test No.**	3
Borehole	WTP-BH080	**Test Depth (m)**	14.80

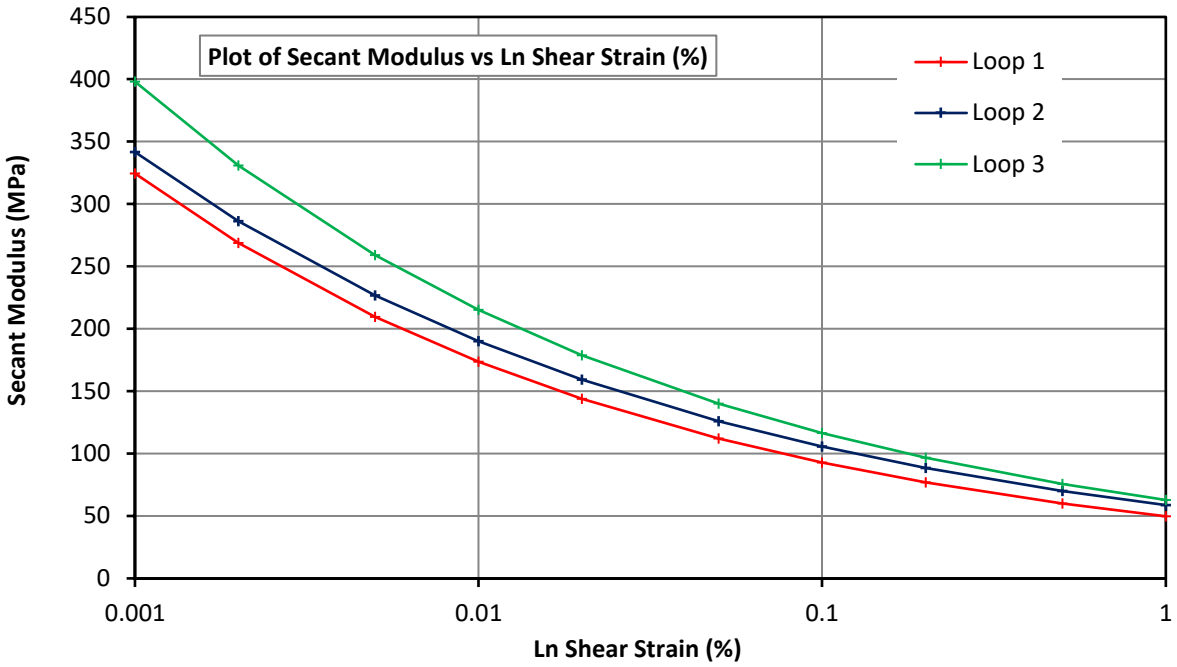

Shear Strain	Loop 1	Loop 2	Loop 3
0.001%	**325**	**342**	**398**
0.002%	269	286	331
0.005%	210	227	259
0.010%	**174**	**190**	**215**
0.020%	144	159	179
0.050%	112	126	140
0.100%	**93**	**106**	**116**
0.200%	77	88	97
0.500%	60	70	76
1.000%	**50**	**59**	**63**

Project	Water Supply Project GI Lot 1	**Figure No.**	**WTP-BH080 T03 - 08**
Client	Priority Geotechnical Ltd		
Project No.	P1200103		

Pressuremeter Analysis - Undrained Strength

IN SITU SITE INVESTIGATION

Test Date	11/10/2021	**Test No.**	3
Borehole	WTP-BH080	**Test Depth (m)**	14.80

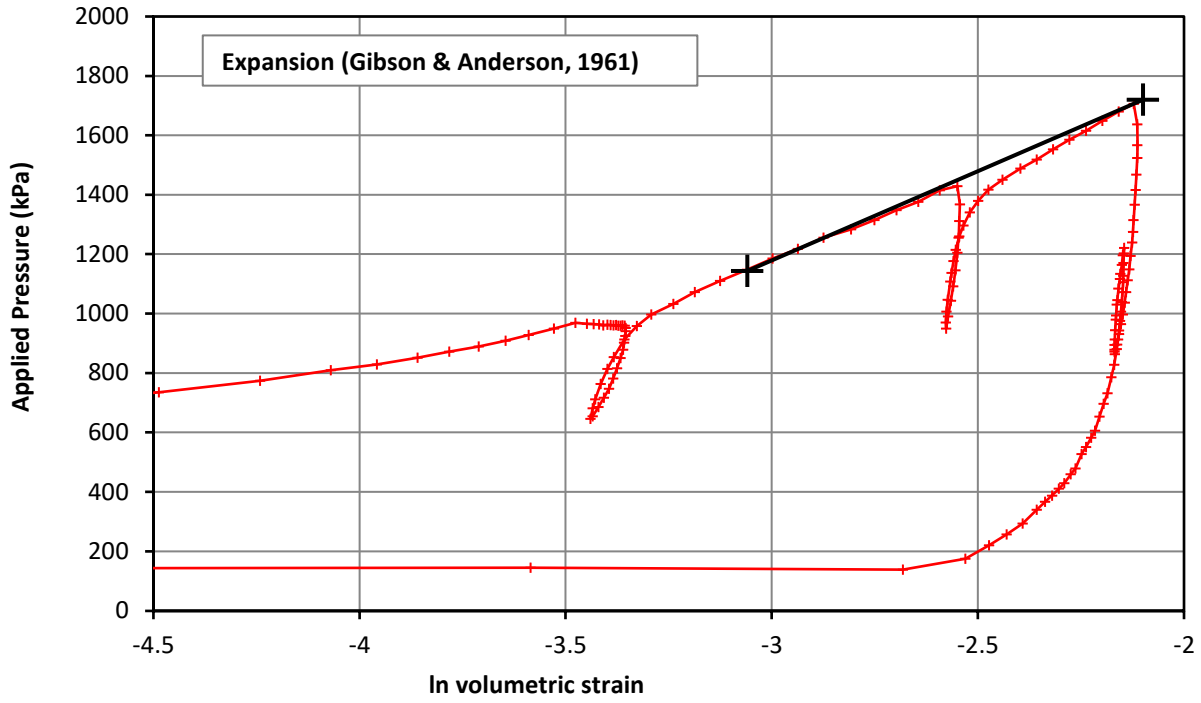

Strength (loading)	Undrained Shear	600 kPa
	Limit Pressure	2981 kPa

Project	Water Supply Project GI Lot 1	**Figure No.**	**WTP-BH080 T03 - 09**
Client	Priority Geotechnical Ltd		
Project No.	P1200103		

Pressuremeter Test Overview
High Pressure Dilatometer (HPD)

IN SITU SITE INVESTIGATION

Test Date	11/10/2021		**Test No.**	4
Borehole	WTP-BH080		**Test Depth (m)**	18.40
Coordinates (m)	572420 (E)	670685 (N)	**Elevation (m)**	59.07

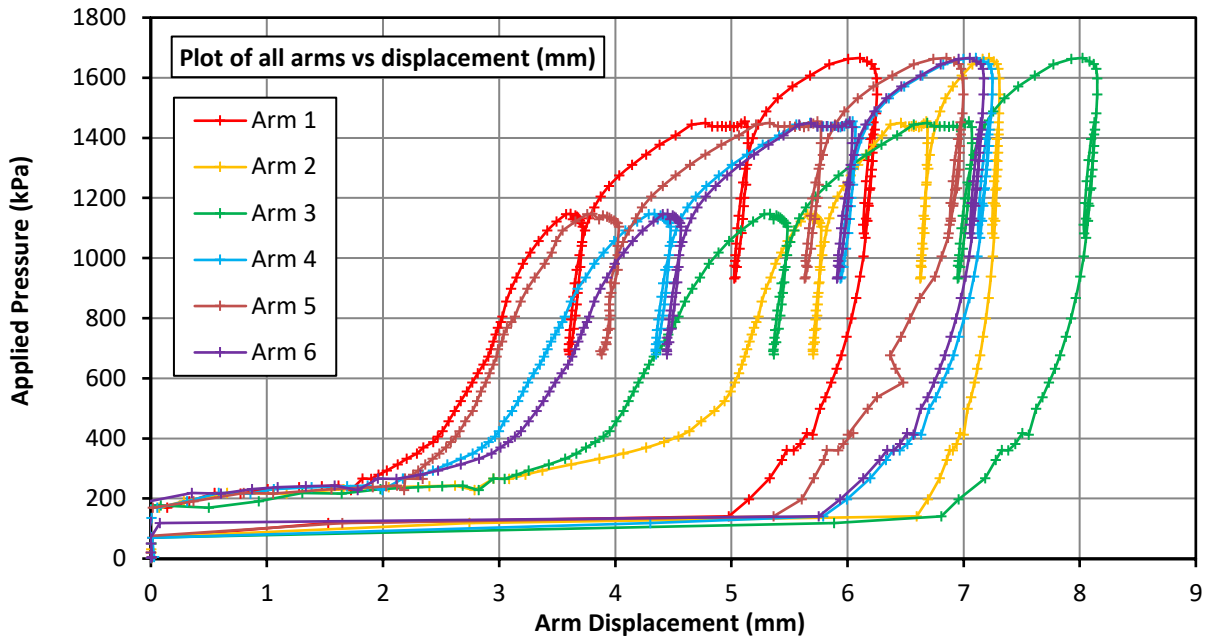

Material description from borehole log:

Light brown, slightly sandy slightly gravelly CLAY with low cobble content. Sand is fine to coarse. Gravel is fine to coarse, angular to sub-angular, Limestone & Sandstone lithology. Cobbles are 63mm to100mm dia., Limestone lithology.

Test pocket conditions:

Total core recovery:	80 %	Test pocket depth range:	
Solid core recovery:	- %	From: 17.00 m	to: 19.00 m
Rock quality designation:	- %	Flush: Air	

Test comment:

The test pocket was oversize with arms lifting off at 2.6 to 5.0mm. The po was estimated to be at 556kPa, with the following loading section being relatively short. Material yield was interpreted at 1072kPa, with the test taken to a maximum pressure of 1629kPa. The displacement-pressure response shown by the arms was variable. Arm 5 was noisy and has been removed from the analysis. Analysis of three unload reload loops provides modulus values of 82 to 111MPa. Derived undrained shear strength analysis provides a value of 516kPa.

Test details: **Instrument:** Kylie (HPD06)

			mV	mV/mm		mV	mV/MPa
Drilling method:	Rotary coring						
Casing depth:	17.00 m	Arm 1:	-2420.4	136.2	TPC A:	-2344.0	114.3
Water level:	0.00 m	Arm 2:	-2382.9	135.5	TPC B:	-2438.0	122.8
		Arm 3:	-2304.3	137.1			
Test time:		Arm 4:	-2446.0	132.3			
Start (probe in):	12:20 hrs	Arm 5:	-2381.2	130.2			
Finish (probe out):	13:00 hrs	Arm 6:	-2298.5	135.8			

Project	Water Supply Project GI Lot 1	**Figure No.**	**WTP-BH080 T04 - 01**
Client	Priority Geotechnical Ltd		
Project No.	P1200103		

Pressuremeter Test - Average Arm Plots

IN SITU SITE INVESTIGATION

Test Date	11/10/2021	**Test No.**	4
Borehole	WTP-BH080	**Test Depth (m)**	18.40

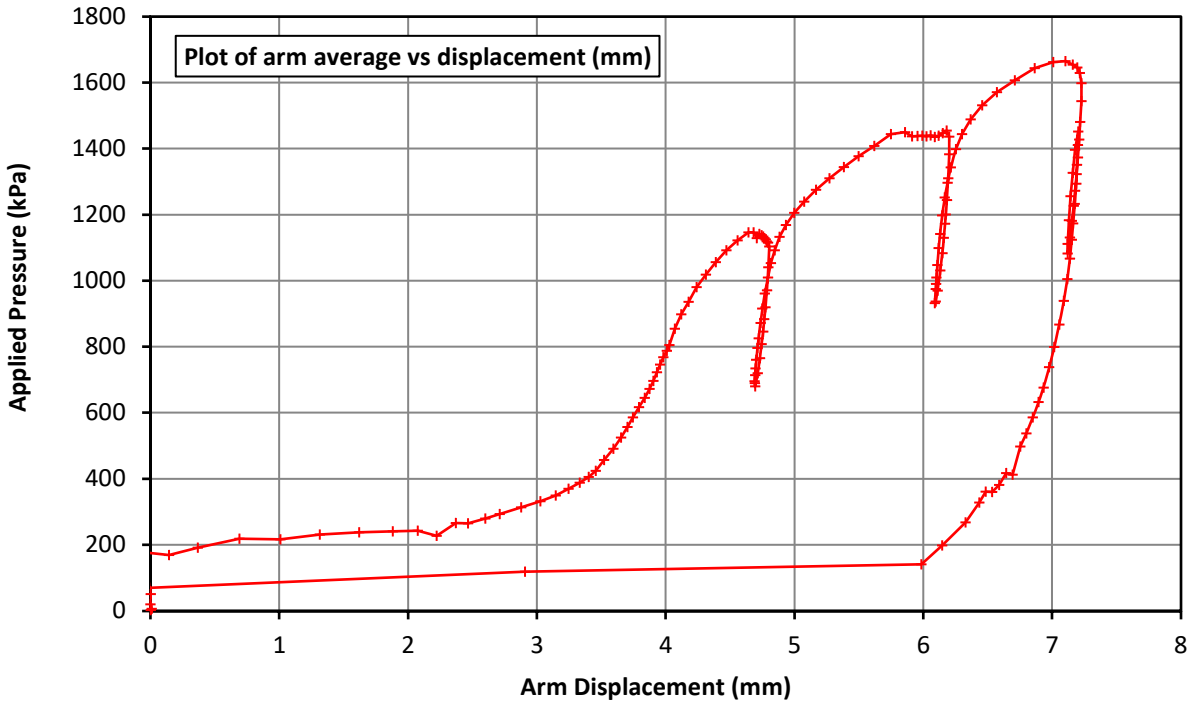

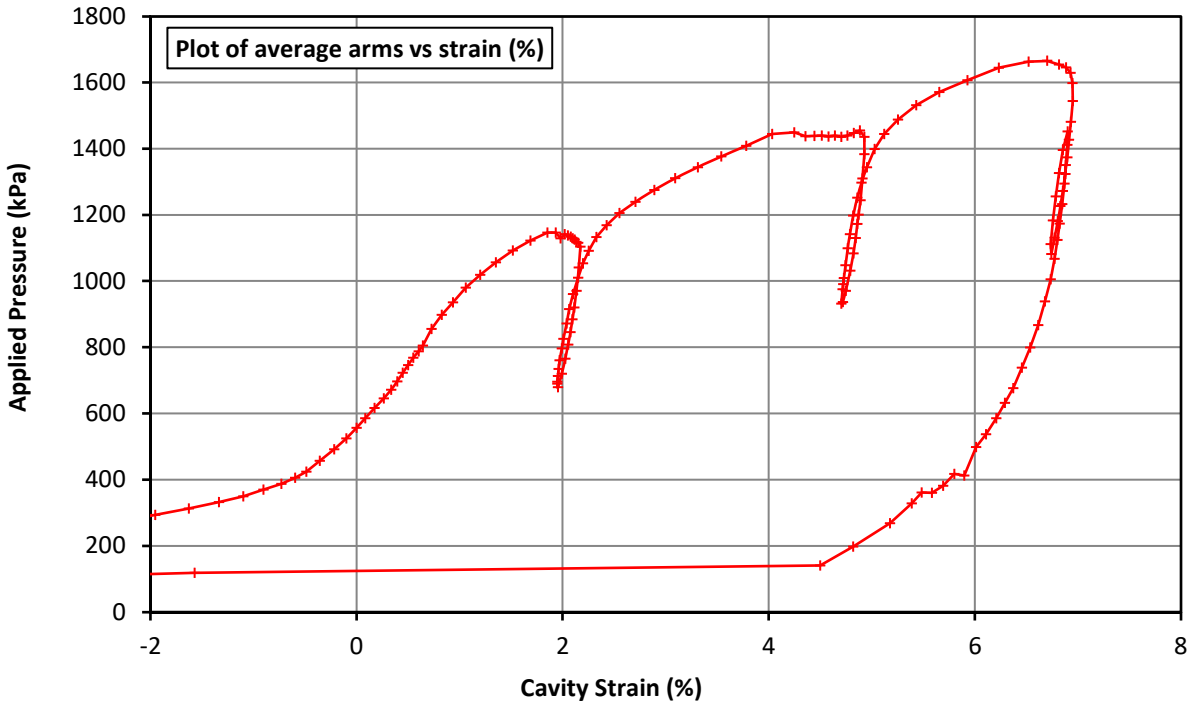

Project	Water Supply Project GI Lot 1	**Figure No.**	**WTP-BH080 T04 - 02**
Client	Priority Geotechnical Ltd		
Project No.	P1200103		

Pressuremeter Test - Arm Displacement vs Strain (%)

IN SITU SITE INVESTIGATION

Test Date	11/10/2021	**Test No.**	4
Borehole	WTP-BH080	**Test Depth (m)**	18.40

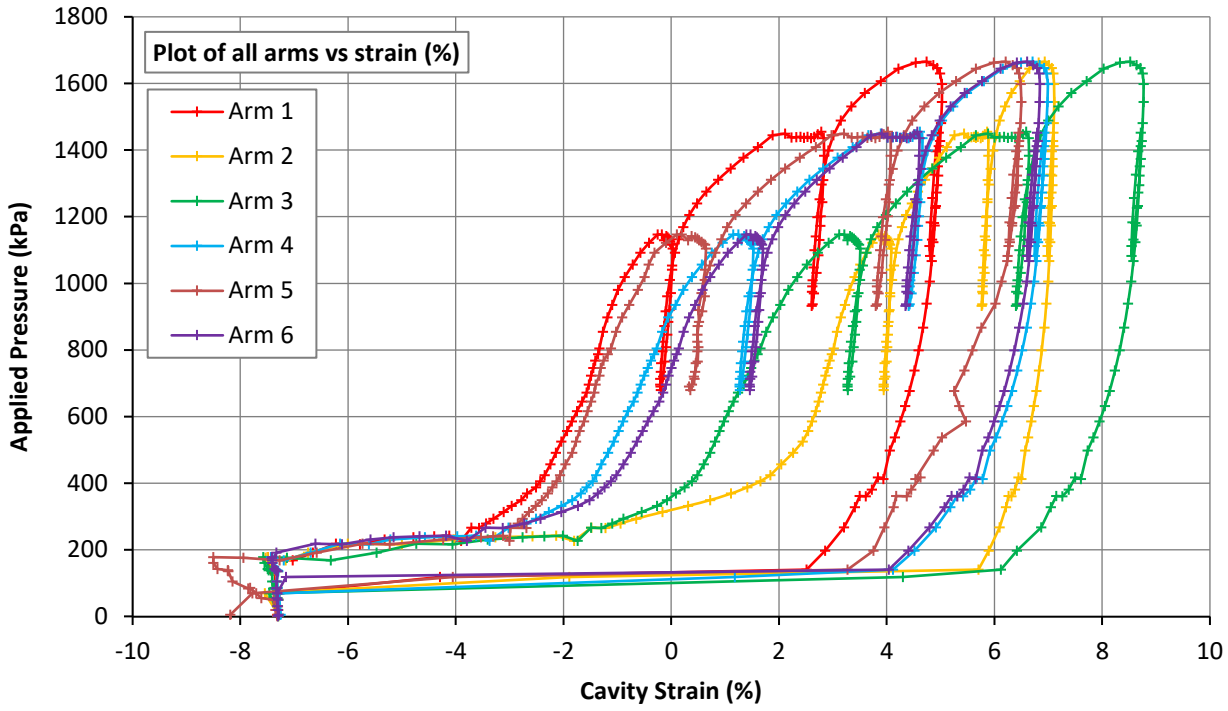

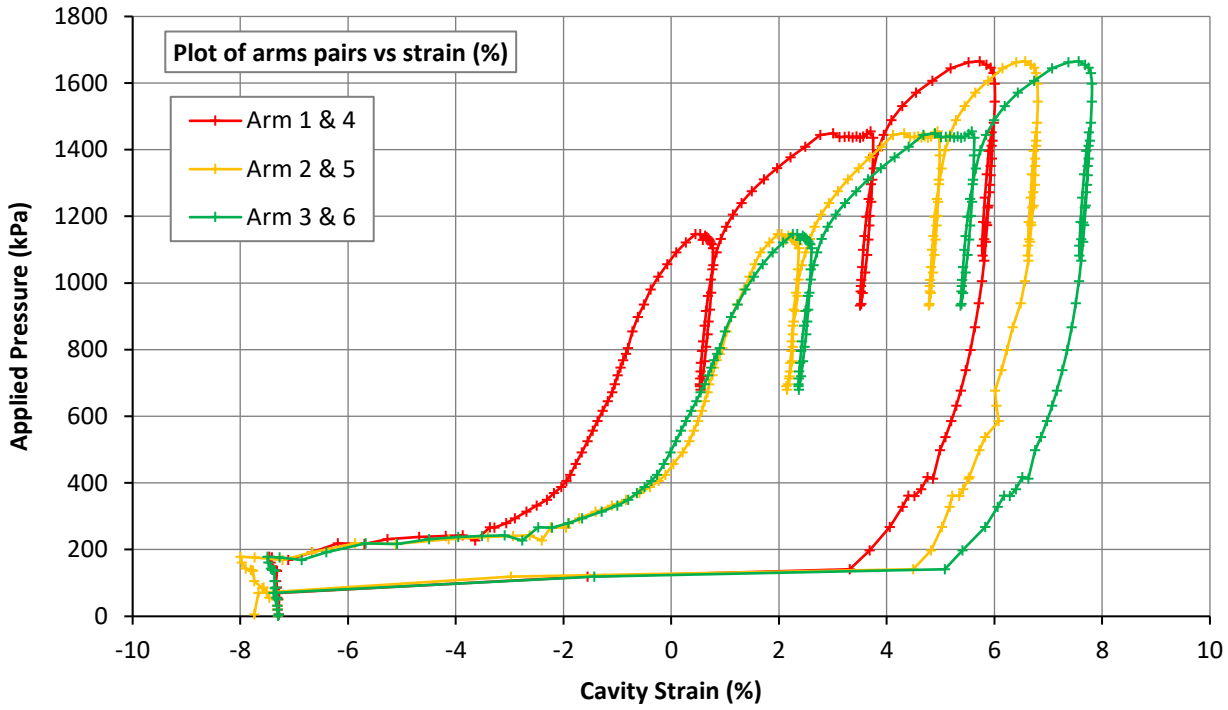

Project	Water Supply Project GI Lot 1	**Figure No.**	**WTP-BH080 T04 - 03**
Client	Priority Geotechnical Ltd		
Project No.	P1200103		

Pressuremeter Analysis - Initial Modulus & In Situ Horizontal Stress

IN SITU SITE INVESTIGATION

Test Date	11/10/2021	**Test No.**	4
Borehole	WTP-BH080	**Test Depth (m)**	18.40

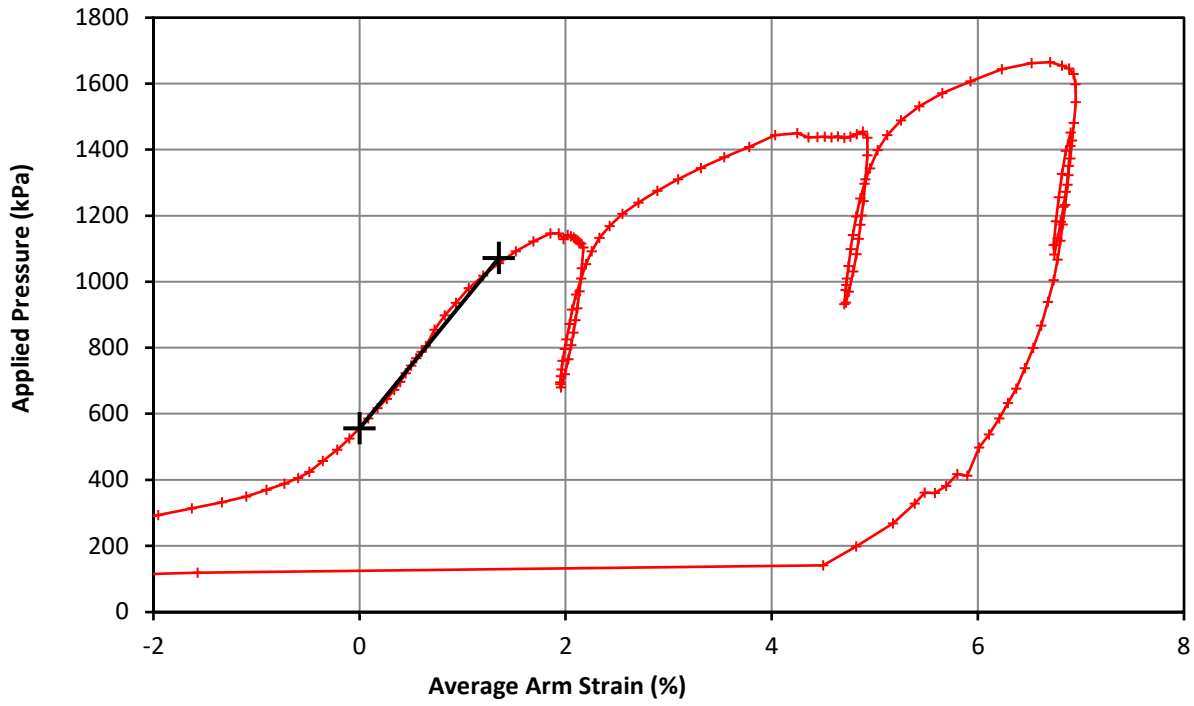

Initial Modulus	Shear Modulus	19.4 MPa

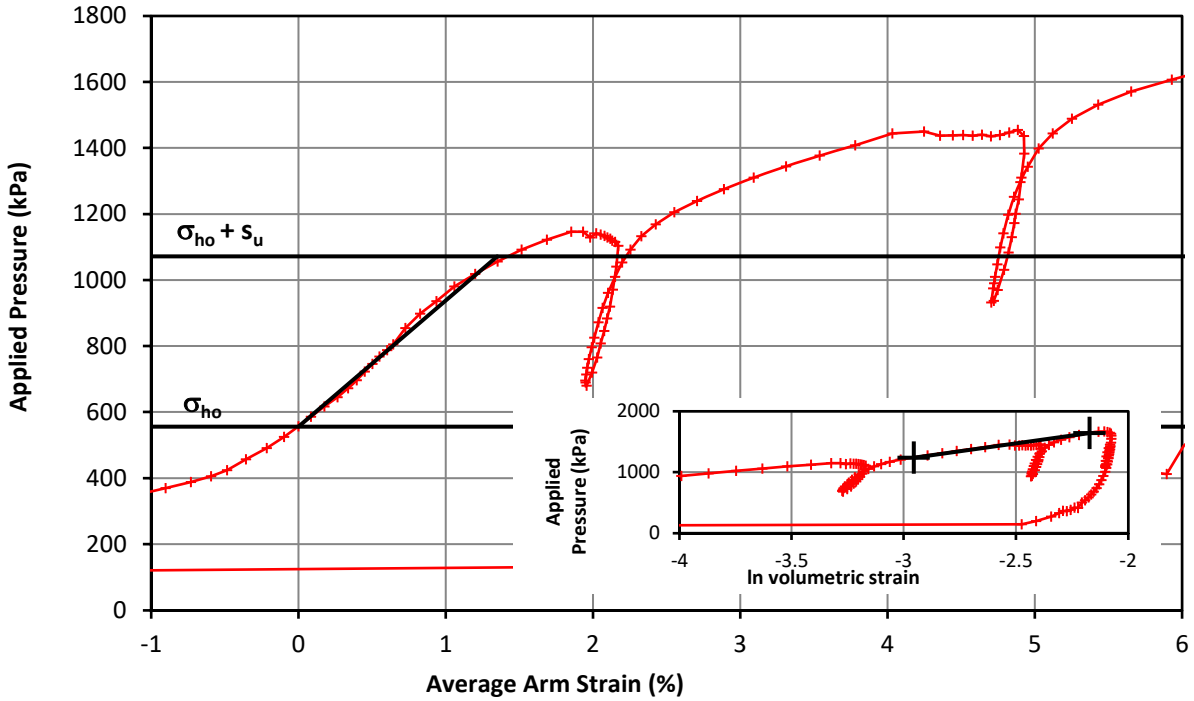

Marsland & Randolph	In situ horizontal stress	556 kPa
	Undrained Strength	516 kPa

Project	Water Supply Project GI Lot 1	**Figure No.**	**WTP-BH080 T04 - 04**
Client	Priority Geotechnical Ltd		
Project No.	P1200103		

Pressuremeter Analysis - Unload Reload Loop

IN SITU SITE INVESTIGATION

Test Date	11/10/2021	**Test No.**	4
Borehole	WTP-BH080	**Test Depth (m)**	18.40

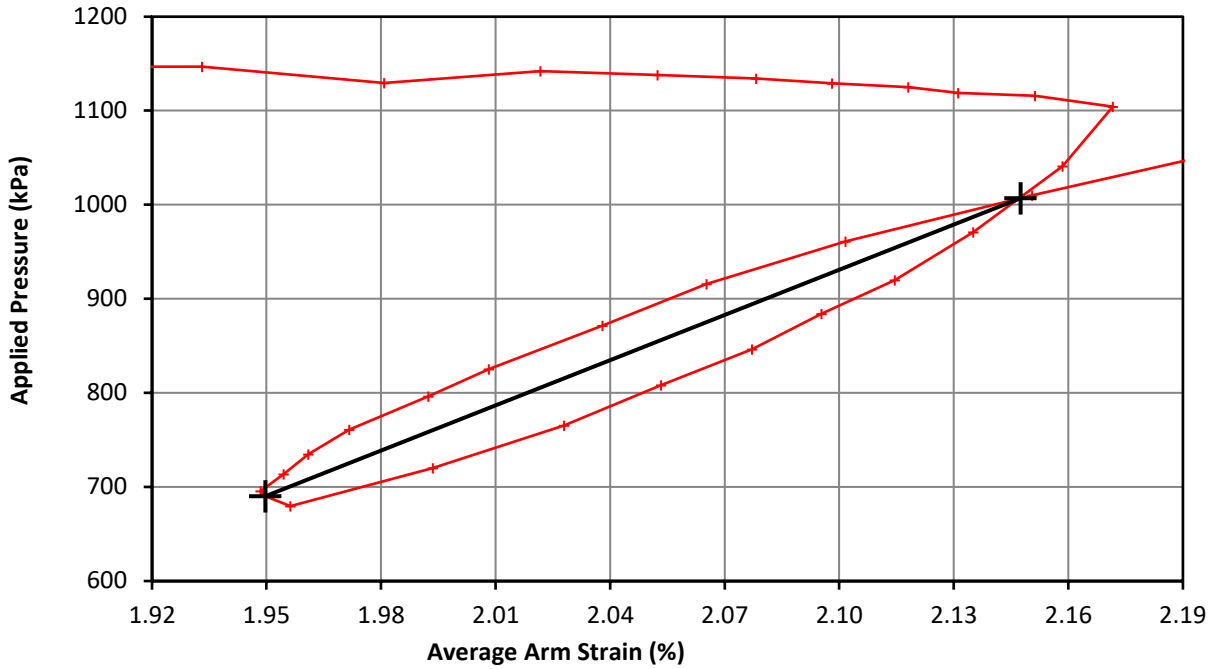

Loop 1	Shear Modulus	81.8 MPa
	Cavity Strain Range	0.198 %

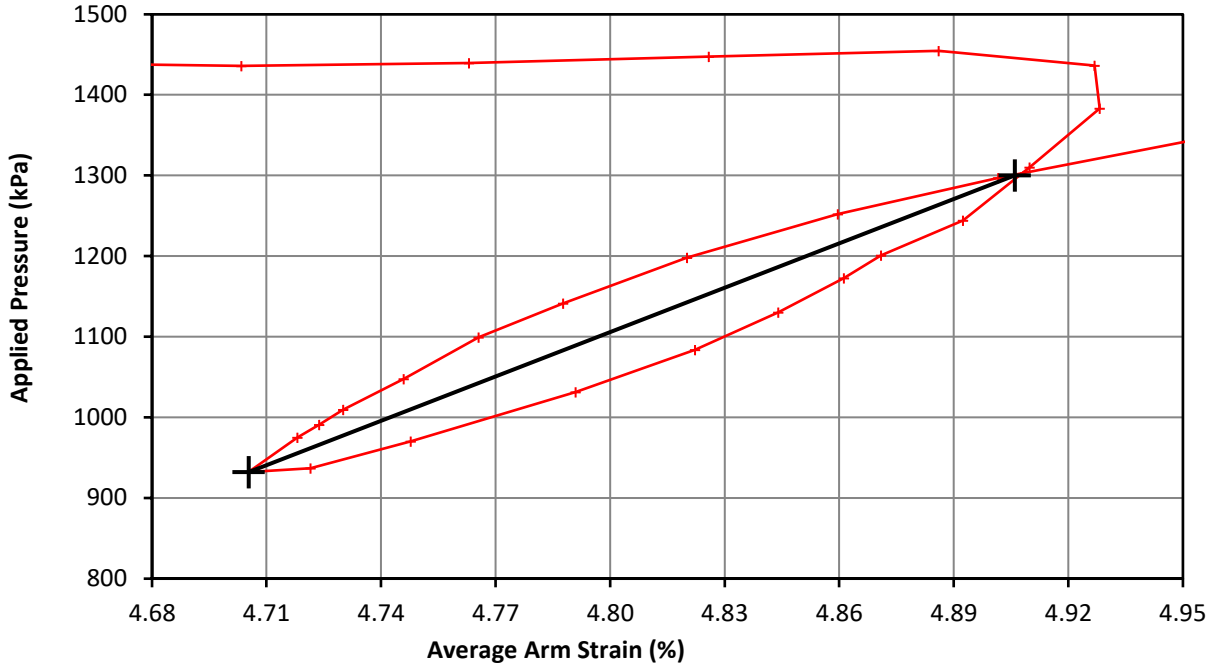

Loop 2	Shear Modulus	96.1 MPa
	Cavity Strain Range	0.201 %

Project	Water Supply Project GI Lot 1	**Figure No.**	**WTP-BH080 T04 - 05**
Client	Priority Geotechnical Ltd		
Project No.	P1200103		

Pressuremeter Analysis - Unload Reload Loop

IN SITU SITE INVESTIGATION

Test Date	11/10/2021	**Test No.**	4
Borehole	WTP-BH080	**Test Depth (m)**	18.40

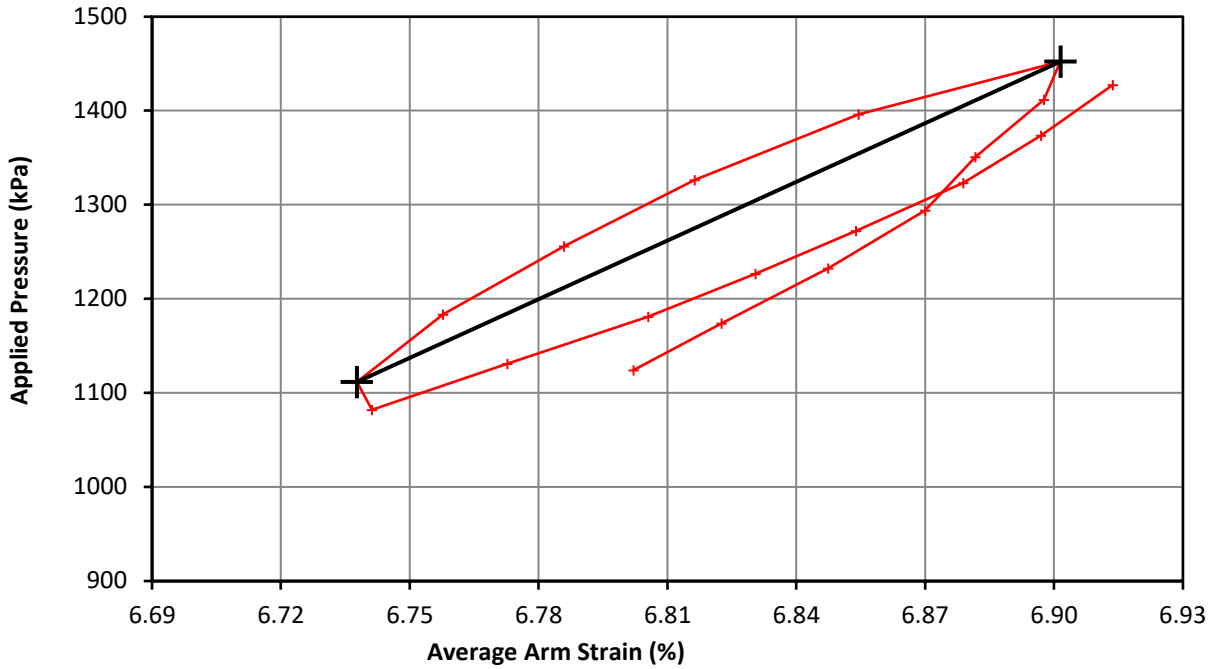

Loop 3	Shear Modulus	111.1 MPa
	Cavity Strain Range	0.164 %

Project	Water Supply Project GI Lot 1	**Figure No.**	**WTP-BH080 T04 - 06**
Client	Priority Geotechnical Ltd		
Project No.	P1200103		

Pressuremeter Analysis

Small Strain Stiffness and Bolton & Whittle (1999)

IN SITU SITE INVESTIGATION

Test Date	11/10/2021	**Test No.**	4
Borehole	WTP-BH080	**Test Depth (m)**	18.40

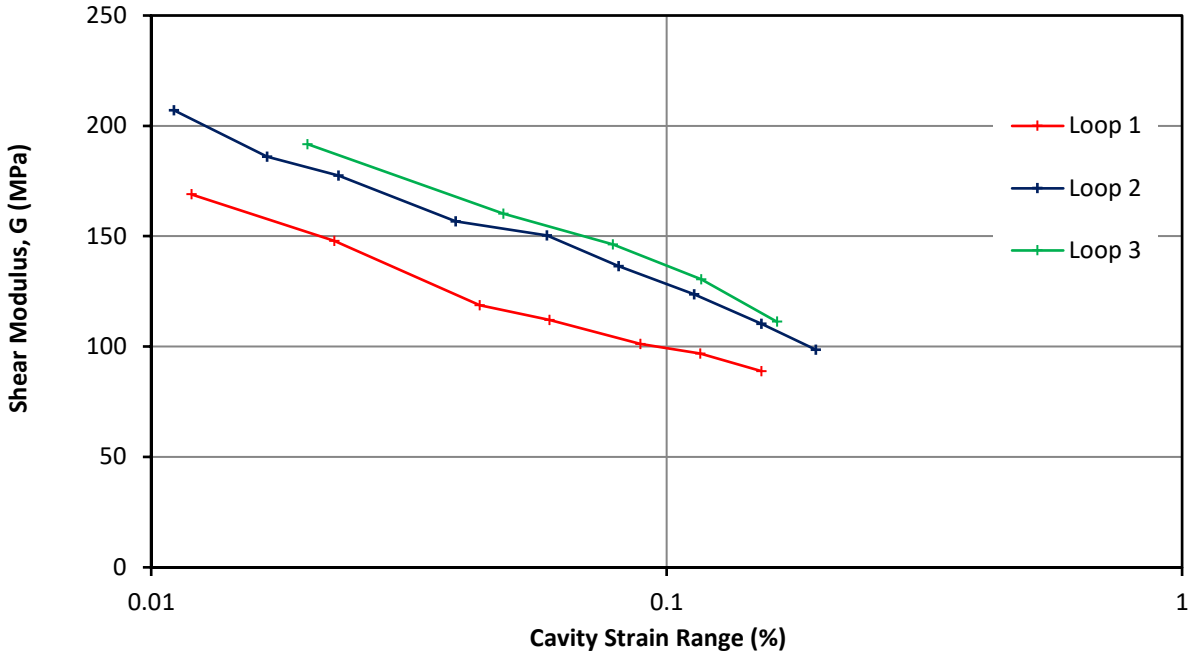

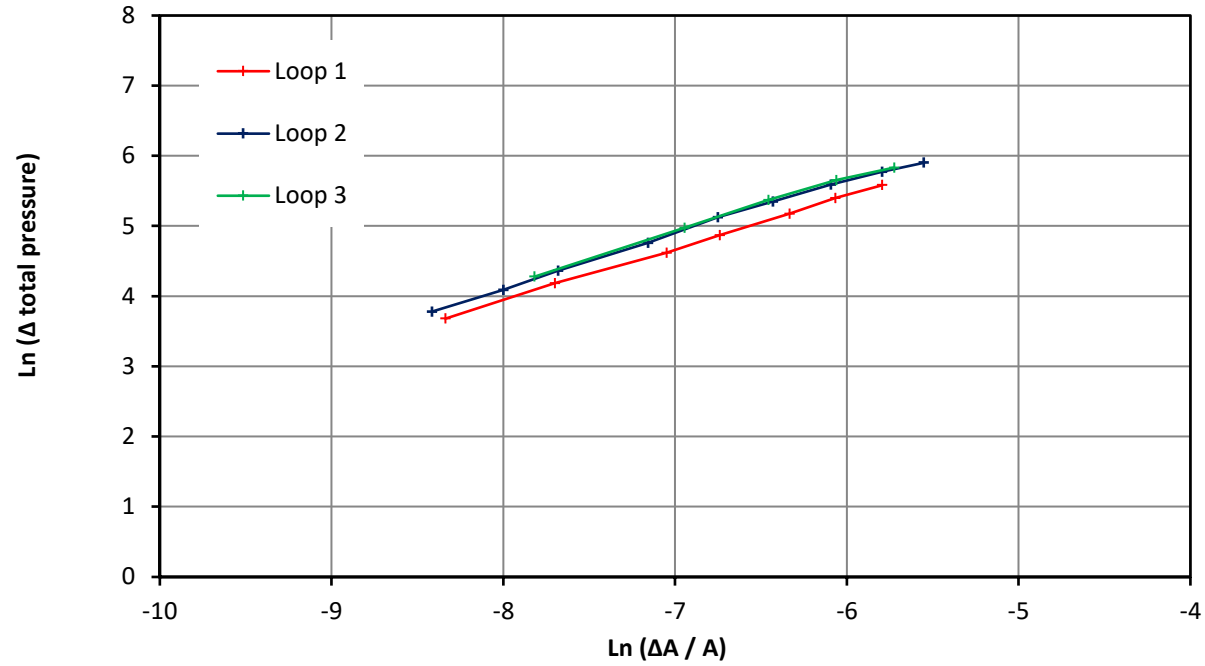

Loop 1		Loop 2		Loop 3	
Gradient(β)	Intercept	Gradient(β)	Intercept	Gradient(β)	Intercept
0.746	19.981 (MPa)	0.758	26.342 (MPa)	0.754	26.814 (MPa)

Project	Water Supply Project GI Lot 1	**Figure No.**	**WTP-BH080 T04 - 07**
Client	Priority Geotechnical Ltd		
Project No.	P1200103		

Pressuremeter Analysis

Secant Modulus - Shear Strain (%)

IN SITU SITE INVESTIGATION

Test Date	11/10/2021	**Test No.**	4
Borehole	WTP-BH080	**Test Depth (m)**	18.40

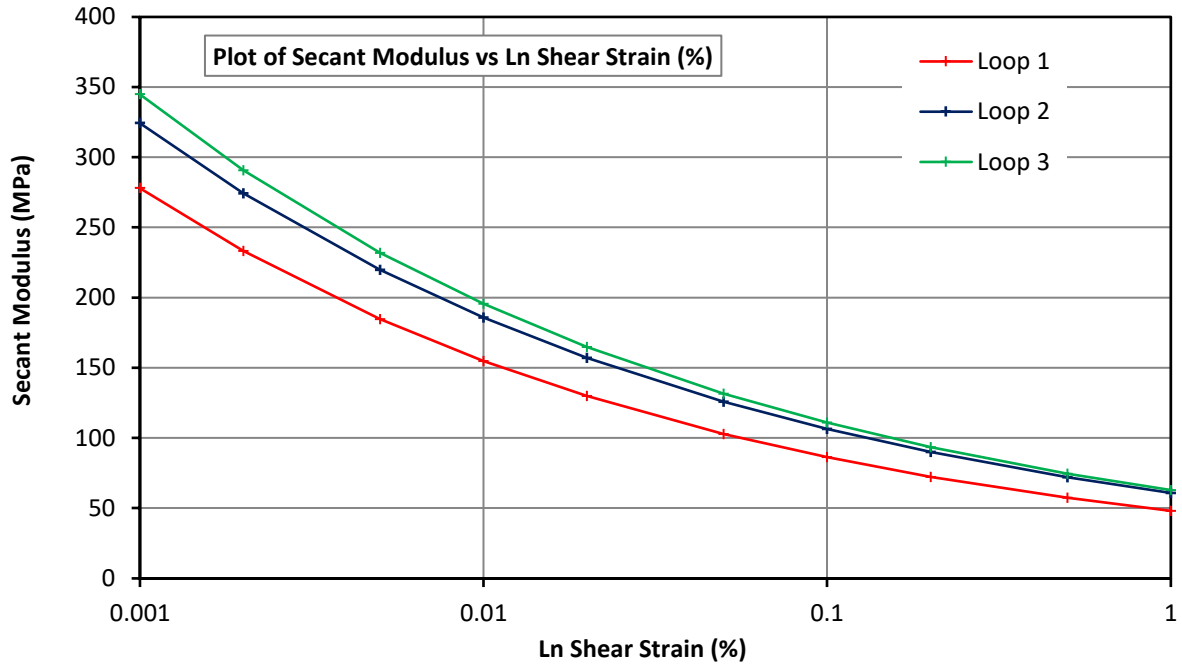

Shear Strain	Loop 1	Loop 2	Loop 3
0.001%	**278**	**324**	**345**
0.002%	233	274	291
0.005%	185	220	232
0.010%	**155**	**186**	**195**
0.020%	130	157	165
0.050%	103	126	131
0.100%	**86**	**106**	**111**
0.200%	72	90	93
0.500%	57	72	75
1.000%	**48**	**61**	**63**

Project	Water Supply Project GI Lot 1	**Figure No.**	**WTP-BH080 T04 - 08**
Client	Priority Geotechnical Ltd		
Project No.	P1200103		

Pressuremeter Analysis - Undrained Strength

IN SITU SITE INVESTIGATION

Test Date	11/10/2021	**Test No.**	4
Borehole	WTP-BH080	**Test Depth (m)**	18.40

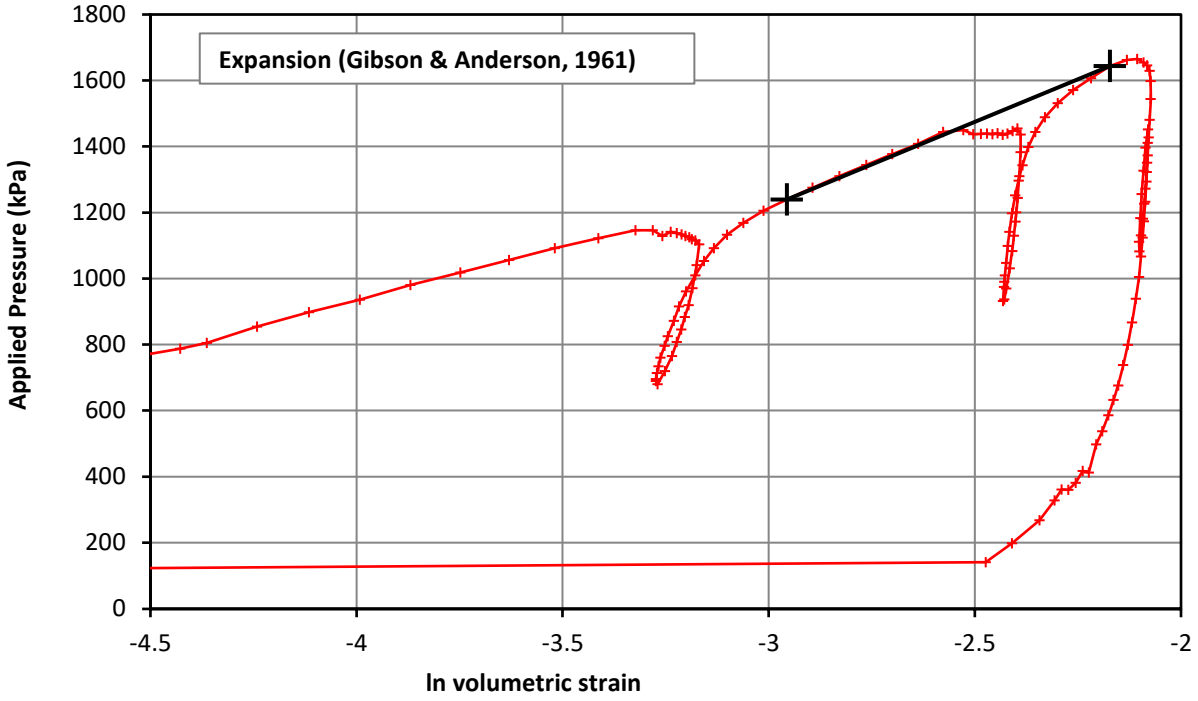

Strength (loading)	Undrained Shear	516	kPa
	Limit Pressure	2765	kPa

Project	Water Supply Project GI Lot 1	**Figure No.**	**WTP-BH080 T04 - 09**
Client	Priority Geotechnical Ltd		
Project No.	P1200103		

APPENDIX B

Calibrations

Description
Kylie (HPD06)
Felicity (RPM01)

HPD-95 ISSI

HPD06 - Kylie

IN SITU
SITE INVESTIGATION

Arms	20/09/2021					
Displacement	Arm 1	Arm 2	Arm 3	Arm 4	Arm 5	Arm 6
mm	mV	mV	mV	mV	mV	mV
0	-2421.3	-2393.9	-2314.4	-2444.5	-2396.7	-2292.2
2	-2136.6	-2116.5	-2030.3	-2171.2	-2118.9	-2013.1
4	-1856.5	-1838.4	-1750.2	-1903.2	-1846.1	-1736.3
6	-1579.8	-1562.7	-1472.0	-1636.4	-1575.7	-1461.6
8	-1307.0	-1288.8	-1196.5	-1371.2	-1308.4	-1188.9
10	-1033.9	-1016.9	-922.9	-1107.6	-1047.1	-917.6
12	-762.4	-746.9	-650.4	-844.5	-790.9	-647.2
14	-493.0	-480.1	-378.5	-582.2	-536.7	-379.5
16	-228.0	-214.4	-110.3	-319.0	-287.8	-110.2
18	38.4	48.9	159.4	-58.0	-42.9	156.7
20	306.9	310.4	427.2	204.7	194.0	425.4
18	29.6	46.8	159.4	-58.1	-43.9	155.8
16	-227.0	-216.7	-111.1	-320.8	-285.6	-112.4
14	-494.5	-483.5	-382.4	-583.4	-536.8	-381.6
12	-764.5	-752.3	-654.7	-846.6	-791.0	-649.6
10	-1036.0	-1022.8	-927.3	-1109.8	-1046.0	-920.1
8	-1309.4	-1294.5	-1201.3	-1373.6	-1307.5	-1191.7
6	-1582.5	-1567.8	-1476.6	-1638.9	-1576.1	-1463.9
4	-1859.1	-1842.3	-1753.6	-1905.2	-1847.5	-1738.2
2	-2137.4	-2119.3	-2032.9	-2172.5	-2121.7	-2015.0
0	-2421.5	-2394.6	-2315.9	-2445.3	-2399.5	-2293.4
Slope (mV/mm)	136.2	135.5	137.1	132.3	130.2	135.8
Zero (mV)	-2405.5	-2383.2	-2302.7	-2435.6	-2369.3	-2282.6

Pressure Cells	20/09/2021			
Pressure	Cell A		Cell B	
MPa	V	mV	V	mV
0.0	-2.34360	-2343.60	-2.44020	-2440.20
2.0	-2.11410	-2114.10	-2.19300	-2193.00
4.0	-1.88580	-1885.80	-1.94840	-1948.40
6.0	-1.65700	-1657.00	-1.70280	-1702.80
8.0	-1.42860	-1428.60	-1.45690	-1456.90
10.0	-1.19880	-1198.80	-1.21120	-1211.20
12.0	-0.97150	-971.50	-0.96550	-965.50
14.0	-0.74240	-742.40	-0.72010	-720.10
16.0	-0.51360	-513.60	-0.47490	-474.90
18.0	-0.28500	-285.00	-0.22920	-229.20
20.0	-0.05590	-55.90	0.01600	16.00
18.0	-0.28410	-284.10	-0.22850	-228.50
16.0	-0.51190	-511.90	-0.47350	-473.50
14.0	-0.74110	-741.10	-0.71880	-718.80
12.0	-0.96940	-969.40	-0.96440	-964.40
10.0	-1.19810	-1198.10	-1.21000	-1210.00
8.0	-1.42750	-1427.50	-1.45520	-1455.20
6.0	-1.65620	-1656.20	-1.70220	-1702.20
4.0	-1.88420	-1884.20	-1.94660	-1946.60
2.0	-2.11300	-2113.00	-2.19150	-2191.50
0.0	-2.34200	-2342.00	-2.43780	-2437.80
Slope (mV/MPa)		114.3		122.8
Zero (mV)		-2342.5		-2438.4

System Complaince	1.5 mm/Gpa

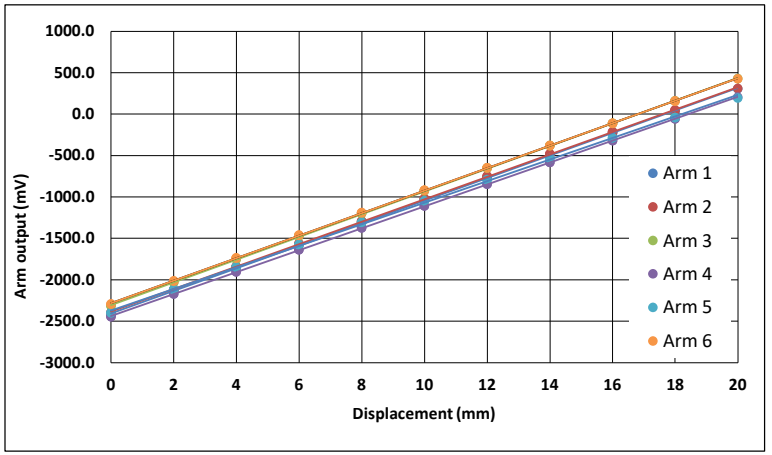

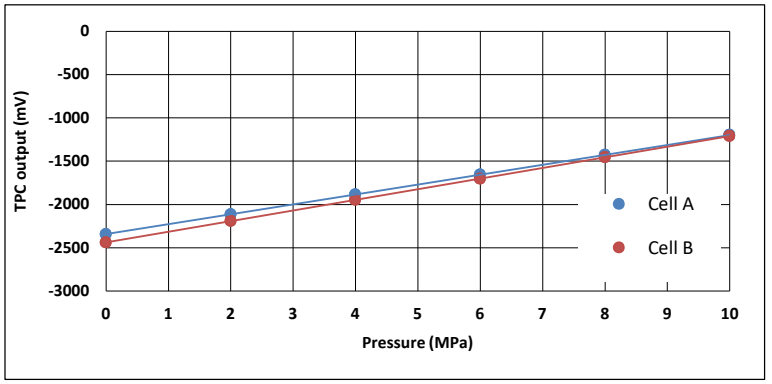

Calibrated by:	Cambridge Insitu
Calibrated at:	Cambridge Insitu
Checked by:	Cambridge Insitu
Date:	20/09/2021

Reaming Pressuremeter Calibration

RPM01 - Felicity

IN SITU
SITE INVESTIGATION

Arms	09/07/2021		
Displacement	Arm 1	Arm 2	Arm 3
mm	mV	mV	mV
0	-2726.2	-2721.2	-2542.8
1	-2364.4	-2335.4	-2155.7
2	-2000.0	-1960.7	-1776.1
3	-1650.8	-1597.3	-1409.0
4	-1302.5	-1232.1	-1044.4
5	-957.3	-866.9	-682.4
6	-610.7	-503.0	-319.1
7	-266.6	-131.9	46.2
8	77.1	232.6	408.3
9	424.4	600.5	772.8
10	767.5	966.7	1125.8
9	418.7	586.9	755.2
8	71.6	213.3	387.5
7	-276.5	-156.5	21.1
6	-624.5	-522.4	-344.5
5	-969.0	-884.7	-711.0
4	-1313.5	-1249.6	-1076.9
3	-1660.7	-1613.6	-1443.2
2	-2010.1	-1976.5	-1808.7
1	-2372.6	-2347.6	-2184.7
0	-2733.9	-2726.8	-2571.7
Slope (mV/mm)	348.8	367.3	367.2
Zero (mV)	-2712.2	-2712.3	-2537.0

Pressure Cells	09/07/2021	
Pressure	Cell A	
Mpa	V	mV
0	-1.55690	-1556.90
1	-1.19190	-1191.90
2	-0.83000	-830.00
3	-0.44910	-449.10
4	-0.11000	-110.00
5	0.26340	263.40
6	0.61620	616.20
7	0.97780	977.80
8	1.35300	1353.00
9	1.69740	1697.40
10	2.05450	2054.50
9	1.68950	1689.50
8	1.33440	1334.40
7	0.97030	970.30
6	0.61880	618.80
5	0.25460	254.60
4	-0.11070	-110.70
3	-0.45460	-454.60
2	-0.82980	-829.80
1	-1.19370	-1193.70
0	-1.55350	-1553.50
Slope (mV/MPa)		361.0
Zero (mV)		-1549.9

System Complaince	0.8 mm/Gpa

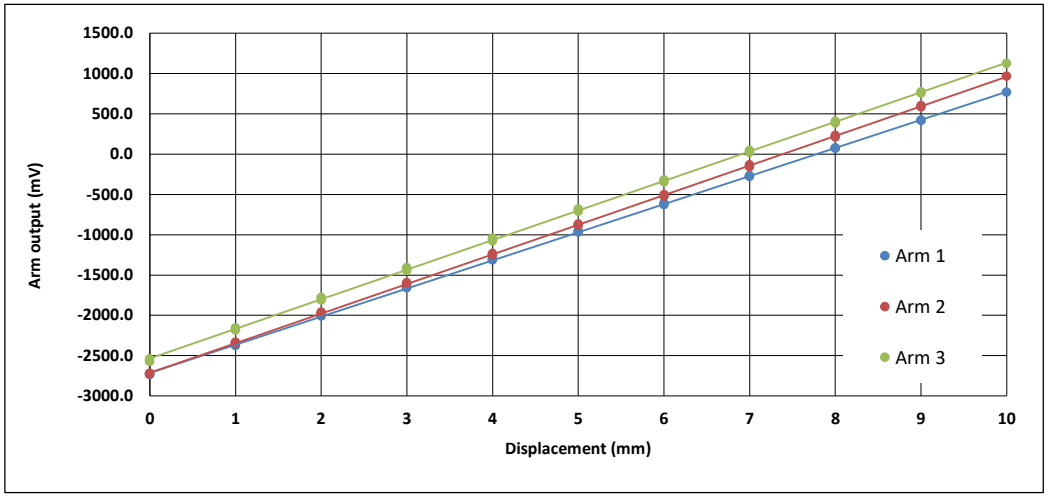

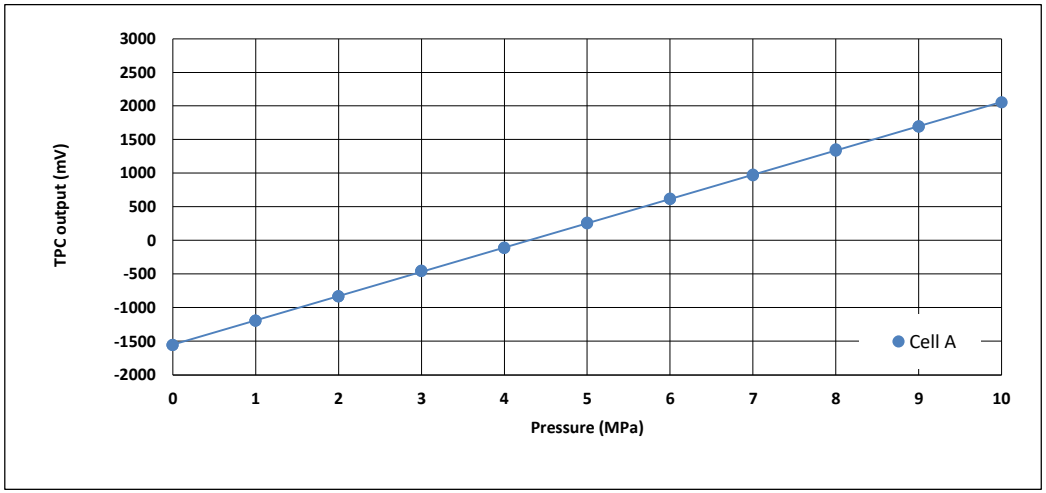

Calibrated by:	D Cooper
Calibrated at:	Rotherham
Checked by:	John Holt
Date:	09/07/2021

APPENDIX 3G

GEOPHYSICS REPORT

Unit 12, Owenacurra Business Park, Midleton, Co. Cork

T +353 21 4631600 **F** +353 21 463 8690 **E** geotechnical@priority.ie

Eastern and Midlands Region Water Supply Project - Contract 1 Water Treatment Plant Site Geophysical Survey Report

Report Number: P21060_Gp_Rp_D02

Project: P21060

REPORT CONTROL SHEET

Client	Irish Water					
Engineer Representative	Mott MacDonald					
Project Name	Eastern and Midlands Region Water Supply Project - Contract 1 Water Treatment Plant Site					
Document Type	Technical Report					
Project Number	P21060					
This Report Comprises of	TOC	Text	No. of Volume	No. of Appendices	Drawings	Electronic data
	1	1	1	1	20	*.dwg, *.pdf

Revision	Status	Author(s)	Approved by	Issue Date
D01	Draft	SR	HP (PGeo, EurGeol)	09/02/2022
D02	Draft	SR	HP (PGeo, EurGeol)	27/07/2022

TABLE OF CONTENTS

TABLE OF FIGURES ..... **III**

TABLE OF TABLES ..... **III**

ACRONYMS ..... **III**

A) EXECUTIVE SUMMARY **1**

B) INTRODUCTION **2**

B.1) SCOPE OF WORKS 2
B.2) SURVEY OBJECTIVES 3
B.3) SITE TOPOGRAPHY 3
B.4) COORDINATE SYSTEM AND DATUM 3
B.5) INTRUSIVE WORKS 3
B.6) SITE GEOLOGY 3

C) METHODOLOGY **6**

C.1) 2D ELECTRICAL RESISTIVITY TOMOGRAPHY 6
C.1.i) Data Acquisition *6*
C.1.ii) Array Type *7*
C.1.iii) Data Processing *7*
C.2) SEISMIC REFRACTION PROFILING (SRP) 9
C.2.i) Data Acquisition *9*
C.2.ii) Data Processing *9*
C.2.iii) Data Interpretation *12*
C.3) GEOSPATIAL RELOCATION 12

D) RESULTS AND GEOPHYSICAL INTERPRETATION **13**

D.1) GEOPHYSICAL INTERPRETATION SUMMARY 13

APPENDIX A: DRAWINGS **19**

REFERENCES **18**

Table of Figures

Figure B-1: Satellite image showing surveyed geophysical profiles..... 2

Figure B-2: GSI 100k Bedrock Geology Map of the site..... 4

Figure B-3: Quaternary Sediments Map of the site..... 5

Table of Tables

Table C-1: RMS Errors for ERT inversion through RES2Dinv software (<10% low divergence inversion)..... 9

Table C-2: RMS Errors for seismic refraction inversion through Plotrefa software..... 12

Table D-1: Interpretation based on electrical resistivity. 13

Acronyms

bgl – below ground level

ERT – Electrical Resistivity Tomography

SRP – Seismic Refraction Profiling

PGL – Priority Geotechnical Ltd.

ITM – Irish Transverse Mercator

OD Malin – metres above Ordnance Datum Malin (OSGM15)

A) Executive Summary

Priority Geotechnical Ltd. was instructed by Mott MacDonald on behalf of Irish Water to undertake a geophysical investigation at the Water Treatment Plant site at Incha Beg, Ballina, Co. Tipperary. The geophysical survey is in conjunction with an overall site investigation project.

The survey consisted of seismic refraction and electrical resistivity tomography in accordance with BS5930 and BS7022 and the Geological Society Engineering Group Working Party Report on Engineering Geophysics. The survey locations are shown in Figure B-1 below.

The survey was carried out from 22nd June 2021 through to 11th August 2021.

The survey consisted of 43 ERT profiles totaling a total linear distance of 5416.5m, and 93 SRP profiles with a total linear distance of 5247m. The survey profile positions, modelled profiles and geophysical interpretations are shown in APPENDIX A: Drawing No. P21060_GP_D01 to D20. These drawings are plotted at paper size ISO A3 and can be supplied in AutoCAD format on request.

The geophysical survey achieved a depth of penetration of c. 15m bgl. The dominant overburden in all interpretations has been interpreted as Sandy Gravelly CLAY. This is indicative of CLAY dominant material with varying content of Sand, Gravel, or Boulders as given in the logs from direct investigation. High p-wave velocities near the surface on all profiles were interpreted as overburden becoming stiff to very stiff within 1-3m bgl. Rock is interpreted at depth as LIMESTONE in some profiles based on p-wave and resistivity values in conjunction with borehole records, however for many profiles rock lies outside the range or resolution of the survey.

B) Introduction

B.1) Scope of Works

Priority Geotechnical Ltd. was instructed by Mott MacDonald on behalf of Irish Water to undertake a geophysical investigation at Eastern and Midlands Region Water Supply Project - Contract 1 Water Treatment Plant Site, Incha Beg, Ballina, Co. Tipperary. The geophysical survey is in conjunction with an overall site investigation project.

The survey consisted of seismic refraction and electrical resistivity tomography in accordance with BS5930 and BS7022 and the Geological Society Engineering Group Working Party Report on Engineering Geophysics. The survey locations are shown in Figure B-1 below.

The survey was carried out from 22nd June 2021 through to 11th August 2021.

Figure B-1: Satellite image showing surveyed geophysical profiles

B.2) Survey Objectives

The survey objectives were to provide information on the following:

- Provide information on the type and thickness of the overburden.
- Estimate the overburden stiffness.
- Assess the depth to bedrock, the weathering and excavatability of the bedrock.
- Identify the type of bedrock.
- Identify any potential faults/fissure/karst zones within the bedrock.

B.3) Site Topography

The proposed water treatment plant and associated survey area is located in Incha Beg, approximately 2km southeast of Ballina, Co. Tipperary. The geophysical profiles are situated in arable fields, ranging from flat to gently sloping pastures. These profiles are bounded by hedgerows and ditches, with densely vegetated planted coniferous forest to the south of the site.

B.4) Coordinate System and Datum

All coordinates are given in Irish Transverse Mercator (ITM). All elevations are given in metres Ordnance Datum Malin (OD Malin) corrected using geoid model OSGM15.

B.5) Intrusive Works

This report considers all relevant site investigation results. Relevant site investigation results have been overlaid on the interpretive drawings; relevance has been determined by proximity to profiles. In the case where the proximity is c. >10m this has been marked on the interpretive drawings.

B.6) Site Geology

According to the GSI 100k Geology Map (see Figure B-2) the survey area is underlain by one main formation known as the Ballysteen Formation (BA) shown in light blue, described as “dark, muddy Limestone and Shale””. To the north and east of the survey area lies the Lower Limestone

Shales (LLS), shown in green and described as “Sandstones, Mudstones and thin Limestones”. A synclinal axis trending in a SW-NE orientation is present through the centre of the survey area.

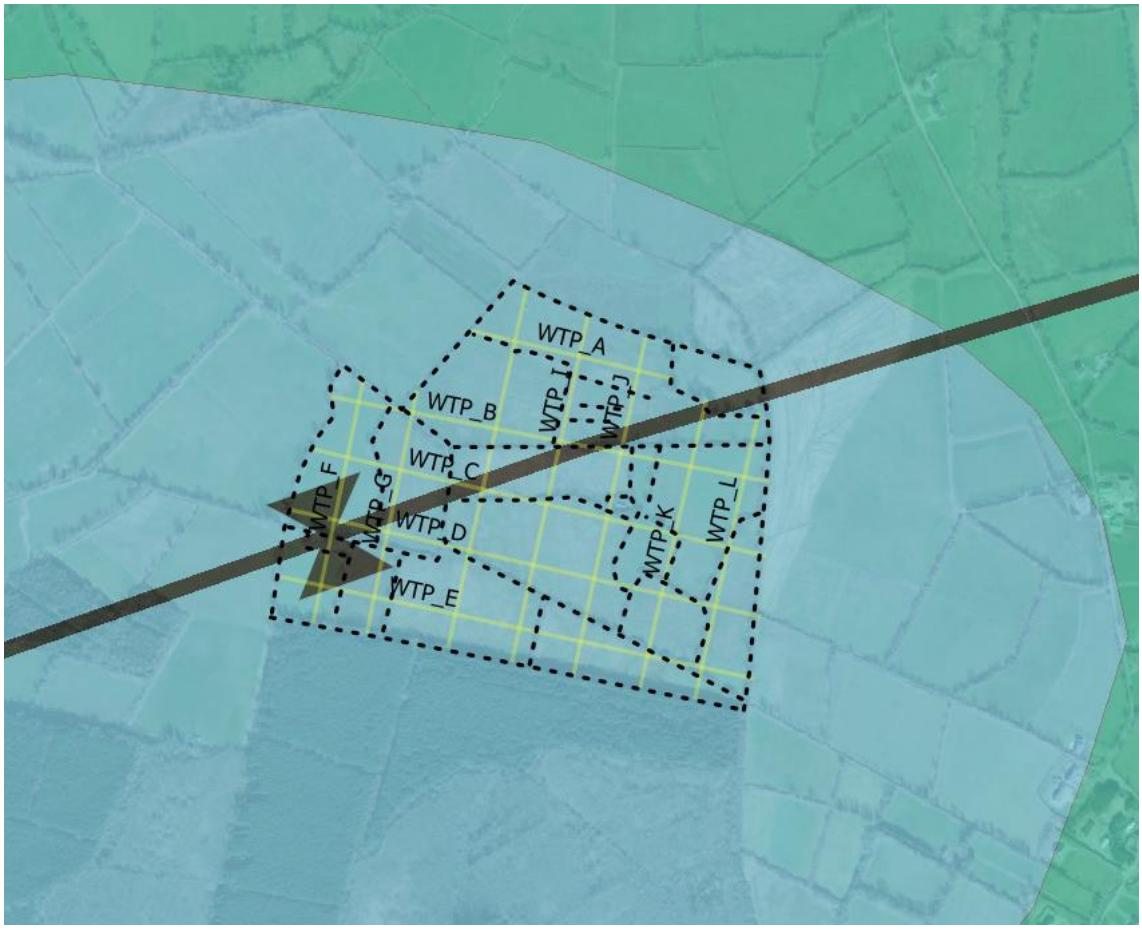

Figure B-2: GSI 100k Bedrock Geology Map of the site.

According to the GSI Quaternary Soils Map (see Figure B-3) most of the survey area is underlain by “till derived from Lower Palaeozoic and Devonian Sandstones”, show in purple. North of the survey area the soils are described as “till derived from Lower Palaeozoic Sandstones and Shales”, show in pale purple. Area of soils outside the survey area described as “Alluvium” are shown in orange.

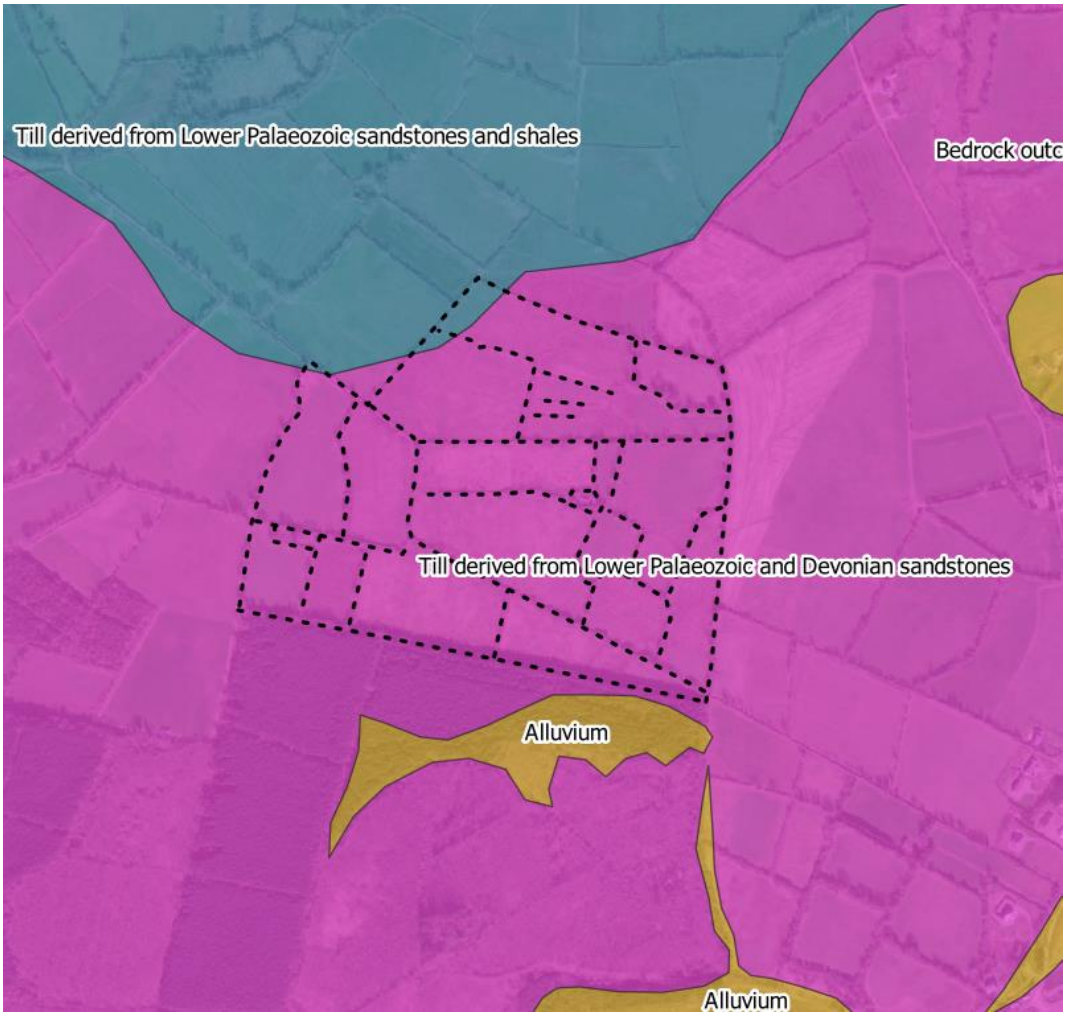

Figure B-3: Quaternary Sediments Map of the site.

All above mapping is available for free viewing on the Geological Survey of Ireland website at *https://www.gsi.ie/en-ie/Pages/default.aspx.* Both Figure B-2 and Figure B-3 contain Irish Public Sector Data (Geological Survey) licensed under a Creative Commons Attribution 4.0 International (CC BY 4.0) licence.

C) Methodology

The below details the geophysical technique background and the exact specification with which each methodology was used.

C.1) 2D Electrical Resistivity Tomography

The geophysical survey comprised of 2D electrical resistivity tomography (ERT) a technique commonly used for imaging sub surface structures through electrical resistivity measurements taken at the ground surface.

The resistivity survey was comprised of 43 no. profiles along pre-determined lines which were named R1 through R43. These profiles were collected with an electrode spacing of 3m and ranged in length from 33m to 270m. Profiles were terminated at ditches/field boundaries where clearing for access was not feasible or permitted. All termination of profiles related to hedgerows was in consultation with the client's representative on site.

2 no. profiles, R16 and R32, were collected with of 33m length with 12 active electrodes. The short length of the profiles and the low number of data points made the tomographic inversion fail. These two profiles have been omitted from the interpretation.

C.1.i) Data Acquisition

Survey data was collected using a 64-channel Allied Tigre resistivity meter. The Tigre has a maximum power of 36 watts and maximum current output of 200mA (manually selected). The receiver incorporates automatic gain steps providing a range of measurements from 0.001ohm to 360kohm.

Multicore resistivity cables with 32 take-outs were used with stainless steel electrodes. Contact resistivities were checked prior to running the survey, to ensure an adequate electrical contact between the ground and the electrodes were made. Electrodes with poor contacts were treated with saline solution and rechecked till an optimum contact resistance were obtained.

The Tigre was connected to a laptop running Imager Pro 2006 acquisition software. All data was checked on site subsequently by viewing and inverting using Res2DInv software. Any spurious readings were repeated until satisfactory results were achieved.

C.1.ii) Array Type

The Wenner Alpha Array protocol was utilized during this survey. The Wenner Array uses four equally spaced electrodes. Current is injected through the two outer electrodes and the resulting voltage difference at two inner electrodes. From the current (I) and the voltage (V) an apparent resistivity (p_a) value is calculated.

$$p_a = k\,V/I$$

Where k is the geometric factor which depends on the arrangement of the 4 electrodes. This calculated resistivity value is not the true resistivity of the subsurface but an "apparent" resistivity value, i.e. the resistivity of a homogenous ground which would give the same resistance value for the same electrode arrangement. To determine "true" ground resistivity an inversion of the measured apparent resistivity is undertaken, in this case using Res2DInv software.

The Wenner array is relatively sensitive to vertical changes (i.e. horizontal structures), but relatively poor in detecting horizontal changes (i.e. narrow vertical structures). Among the common array types for ERT profiling the Wenner alpha array has the strongest signal strength (Loke, 2000).

C.1.iii) Data Processing

Survey data was processed using Res2DInv, where the raw files were edited and inverted. The software does this by first dividing the subsurface 2D model into rectangular blocks and then calculates the resistivity of these blocks such that the calculated apparent resistivity measurements of the blocks agree with the measured values from the field survey.

Up to 5 iterations of the inversion of the measured data were carried out for each profile to obtain a 2D pseudosection of the apparent resistivities. The least squares inversion was used to produce the apparent resistivity depth model.

A degree of fit between the measured apparent resistances and the inverted resistances is calculated by the program, allowing an assessment of the degree of confidence of the inverted data. A damping factor can be applied to smooth erroneous data points; however, resolution lessens with an increased damping factor. A moderate damping factor was used during all inversions.

The below Table C-1 details RMS errors involved in the inversions.

ERT Profile	RMS Error Inversion (%)	Iteration Number
R1	1.83%	5
R2	2.64%	5
R3	1.92%	5
R4	2.35%	5
R5	1.53%	5
R6	1.64%	5
R7	2.36%	5
R8	3.20%	5
R9	2.28%	5
R10	2.40%	5
R11	2.71%	5
R12	3.67%	5
R13	5.41%	5
R14	2.64%	5
R15	2.20%	5
R16	-	-
R17	8.04%	5
R18	6.32%	4
R19	2.77%	5
R20	2.30%	5
R21	1.54%	5
R22	1.57%	5
R23	1.69%	5
R24	1.75%	5
R25	1.89%	5
R26	1.63%	5
R27	2.98%	5
R28	3.04%	5
R29	2.87%	5
R30	2.73%	5
R31	1.44%	5
R32	-	-
R33	2.79%	5
R34	3.29%	5
R35	4.70%	5
R36	4.97%	5
R37	7.10%	5
R38	2.12%	5
R39	3.58%	5

R40	1.55%	5
R41	2.89%	5
R42	9.28%	5
R43	4.48%	5

Table C-1: RMS Errors for ERT inversion through RES2Dinv software (<10% low divergence inversion) * see C1 for comment on R16 and R32.

Resistivity values in the inverted profiles varied from approximately 30 to 5000 Ohm-m.

C.2) Seismic Refraction Profiling (SRP)

Seismic refraction measurements are made by measuring the travel time of direct and refracted acoustic waves as they travel from the surface through one layer to another and back to the surface where their arrival times are recorded. The travel time is a function of the seismic or acoustic velocity and geometry of the subsurface layers of soil and rock.

PGL recorded 93 no. SRP profiles in total across the survey which are named S1 to S93. The SRP profiles followed the same lines as the ERT profiles.

C.2.i) Data Acquisition

A 24-channel Geometrics Geode seismic system was utilized with a 24-channel seismic multicore cable and 4.5Hz geophones. A sledgehammer and a HDPE plate were used as a seismic source. Geophone spacings of 2m, 2.5m, 3m, 3.5m were used during acquisition and ranged in length through 46m, 57.5m, 69m to 80.5m respectively (dependant on geophone spacing).

Data was recorded using SGOS Seismodule Controller software. A total of 7 shots were undertaken on each seismic line: 2 end-shots, 2 off-shots and 3 mid-shots. To improve signal to noise ratio, individual hammer shots were stacked at each shot location where necessary.

C.2.ii) Data Processing

Data processing was undertaken utilizing Seisimager Seismic 2D software programs. Surveyed topography was input for each seismic spread. First breaks were picked after which a time term inversion was computed using travel-time computation via raytracing. Velocity modeling and travel time plots were constructed for each spread. Seismic velocity phases were picked, and the thickness of each velocity unit calculated using the intercept-time method.

Modelled seismic velocities (Vp) ranged from 260 to 5167 ms^{-1} over two or three separate layers. The resulting layer boundaries and seismic velocities are shown as thick dashed lines on cross sections in the attached drawings. The model was developed with average velocities and boundaries moved to minimise the model deviation.

The below is a table of RMS errors involved in the inversions.

Seismic Profile	RMS Error Inversion (ms)	RMS Error Ray-Tracing (ms)
S1	0.58	1.23
S2	0.35	1.24
S3	0.26	0.96
S4	0.41	1.05
S5	0.60	1.26
S6	0.55	1.13
S7	0.64	1.13
S8	0.51	0.89
S9	0.45	0.98
S10	0.60	1.02
S11	0.45	1.42
S12	0.32	1.45
S13	0.32	1.20
S14	0.41	0.93
S15	0.47	0.90
S16	0.59	1.37
S17	0.35	0.91
S18	0.56	1.25
S19	0.34	1.08
S20	0.41	0.92
S21	0.66	1.05
S22	0.53	1.24
S23	0.34	0.76
S24	0.56	0.89
S25	0.66	1.13
S26	0.42	1.16
S27	0.49	1.25
S28	0.46	1.18
S29	0.53	1.01
S30	0.39	0.99
S31	0.28	1.41
S32	0.49	0.88

S33	0.46	1.03
S34	0.59	1.51
S35	0.84	1.10
S36	0.51	1.09
S37	0.44	1.16
S38	0.68	1.29
S39	0.26	0.81
S40	0.46	0.81
S41	0.45	0.70
S42	0.60	1.09
S43	0.58	1.47
S44	0.33	0.77
S45	0.26	1.44
S46	0.38	0.92
S47	0.48	0.74
S48	0.76	1.68
S49	0.44	1.29
S50	0.42	0.77
S51	0.50	0.96
S52	0.69	1.38
S53	0.55	1.14
S54	0.33	0.62
S55	0.37	0.68
S56	0.35	1.18
S57	0.33	0.76
S58	0.46	1.41
S59	0.68	1.14
S60	0.42	1.23
S61	0.58	1.21
S62	0.73	1.11
S63	0.53	1.13
S64	0.57	1.20
S65	0.75	1.46
S66	0.75	1.45
S67	0.38	0.75
S68	0.46	1.14
S69	0.31	1.17
S70	0.41	1.09
S71	0.37	0.83
S72	0.64	1.17
S73	0.49	1.20
S74	0.50	0.75
S75	0.37	1.14

S76	0.49	1.56
S77	0.41	1.25
S78	0.18	1.28
S79	0.38	0.94
S80	0.45	1.14
S81	0.53	0.77
S82	0.44	1.46
S83	0.35	1.19
S84	0.65	1.34
S85	0.48	1.30
S86	0.43	1.51
S87	0.23	1.47
S88	0.30	1.17
S89	0.39	1.21
S90	0.38	1.51
S91	0.28	1.02
S92	0.69	1.25
S93	0.26	1.88

Table C-2: RMS Errors for seismic refraction inversion through Plotrefa software

C.2.iii) Data Interpretation

It should be noted that when layer thicknesses are modelled from the seismic data the areas of greatest coverage (i.e., the centre of the spread) will have the greatest accuracy. At the edges of the spread less ray coverage reduces the accuracy of layer interpretation and thickness calculation.

Approximate errors for velocities are estimated to be +/-10%. Errors for the calculated layer thickness are of the order of +/-15%. Possible errors due to the "hidden layer" and "velocity" effects may also occur (Soske, 1959). Seismic refraction generally determines the depth to horizontal or near horizontal layers where the compaction/strength/rock quality changes. Where low velocity layers are present or where layers dip with more than 20 degrees angle the accuracy becomes less.

C.3) Geospatial Relocation

Horizontal control and elevation were provided by a Trimble VRS (Real Time Kinematic/Virtual Reference Station) enabled GPS. Trimble Access Survey Controller software was used to provide high-accuracy, GNSS positioning. All positions are plotted in ITM. Elevations are to OD Malin using geoid model OSGM15.

D) Results and Geophysical Interpretation

The survey profile positions, modelled profiles and geophysical interpretations are shown in APPENDIX A: Drawing No. P21060_GP_D01 to D20. These drawings are plotted at paper size ISO A3 and can be supplied in AutoCAD format on request.

D.1) Geophysical Interpretation Summary

The interpretation was created with a combination of both geophysical techniques, the direct investigation, and the experience of the author. The ERT was used to interpret the overburden and bedrock material composition on the general basis outlined in Table D 1. In general, the SRP refracted boundaries were used to establish top of rock and overburden / rock material strength characteristics. SRP velocities > c. 3000m/s are generally interpreted as rock velocity. In many cases across the survey area rockhead has been proven deeper through the direct investigation than the elevation of the high velocity SRP boundary. As referred to in C.2.iii) low velocity layers within the overburden may give rise to hidden layers falsely increasing elevation on the picked boundaries. This is thought to be a contributing factor to the resolved rock velocity boundaries.

The direct investigation showed similar, generally CLAY dominant overburden composition across all profiles. Bedrock is proven as LIMESTONE across all areas.

Resistivity (Ohm-m)	Interpretation
<50	Silty CLAY
50- 400	Sandy Gravelly CLAY
400-1000	Sandy Gravelly SILT
>1000 (near surface)	Sandy GRAVEL
>1000 (at depth)	LIMESTONE

Table D-1: Interpretation based on electrical resistivity.

In general, the overburden is seen to have low resistivity values <400Ωm. This, in conjunction with direct investigation records, leads the overburden to be interpreted mainly as Sandy Gravelly CLAY. This is indicative of CLAY dominant material with varying content of Sand, Gravel, or Boulders, as shown in the borehole and trial pit logs. Some small overburden zones within the profiles showing very low resistivity <40Ωm are interpreted as Silty CLAY. Areas of subsurface overburden with higher resistivity values are interpreted as Sandy Gravelly SILT (c.400-c.1000Ωm) or Sandy GRAVEL (>1000Ωm). Changes in p-wave velocities indicate a change in stiffness within the overburden. High p-wave velocities near the surface on all profiles are interpreted as overburden becoming stiff within c.3m bgl, with higher velocities at depth

indicating a stiff to very stiff CLAY dominant material. At depth, rockhead within the profiles is interpreted based on high p-wave velocities indicating a transition to rockhead and higher resistivity values (>1000-5000Ωm, variable) in conjunction with borehole records and the authors experience.

Interpretation of results from individual geophysical lines is as follows:

WTP_A: Seismic p-wave velocities along the profile R20 show a transition from relatively low velocities c.466-556ms^{-1} to higher velocities c.1952-2015ms^{-1}. At depth, p-wave velocities become higher c.2511-3123ms^{-1}. Throughout the profile resistivity values remain low <400Ωm. In conjunction with records from BH021A, BH024 and BH062, the low resistivity values are interpreted as an overburden comprised of Sandy Gravelly CLAY to a depth of 29moD. Seismic p-wave boundaries indicate a change in overall stiffness of the overburden as depth increases. No rock is resolved within the scope of the profile.

WTP_B: Seismic p-wave velocities along the profiles R7, R5, R4 and R33 west to east show a transition from relatively low velocities c.326-407ms^{-1} to higher velocities c.1770-2184ms^{-1}. At depth, p-wave velocities become higher up to c.3256ms^{-1} on R5. General resistivity values remain low <400Ωm, though higher values are seen subsurface on R7, R33 and at depth on R5. In conjunction with records from nearby exploratory holes, the low resistivity values are interpreted as an overburden comprised of Sandy Gravelly CLAY to a depth c.32moD on R4. Seismic p-wave boundaries indicate a change in overall stiffness of the overburden as depth increases. High resistivity subsurface areas on R7 and R33 are interpreted as Gravelly SILT (c.400-c.1000Ωm) or Sandy GRAVEL (>1000Ωm). Higher resistivity values at depth on R5 in conjunction with higher p-wave velocities are interpreted as LIMESTONE with rockhead c.30-32moD.

WTP_C: Seismic p-wave velocities along the profiles R8, R21, R1, R41, R42 and R30 west to east show a transition from relatively low velocities c.413-500ms^{-1} to higher velocities c.1800-2227ms^{-1}. At depth, p-wave velocities become higher up to c.3960ms^{-1} on R41. Overall resistivity values remain low <400Ωm, though higher values are seen at depth on R41. In conjunction with records from nearby exploratory holes, the low resistivity values are interpreted as an overburden comprised of Sandy Gravelly CLAY to a depth c.19moD on R41. Seismic p-wave boundaries indicate a change in overall stiffness of the overburden as depth increases. High resistivity at depth on R41 (>1000Ωm) is interpreted as LIMESTONE, with rockhead c.19-21moD.

WTP_D: Seismic p-wave velocities along the profiles R9, R22, R38 and R18 west to east show a transition from relatively low velocities c.345-558ms^{-1} to higher velocities c.1630-2650ms^{-1}. At depth, p-wave velocities become higher up to c.5167ms^{-1} on R38. Overall resistivity values remain low <400Ωm, though higher values are seen at depth on R38 and R18. In conjunction with records from nearby exploratory holes, the low resistivity values are interpreted as an overburden comprised of Sandy Gravelly CLAY to a depth c.30moD towards the eastern end of R38. Seismic p-wave boundaries indicate a change in overall stiffness of the overburden as depth increases. High resistivity at depth on R38 and R18 (>1000Ωm) is interpreted as LIMESTONE, in association with very high p-wave velocities and records from BH051, with rockhead c.34moD falling off to the east of R38.

WTP_E: Seismic p-wave velocities along the profiles R12, R13, R26, R35, R43 and R17 west to east show a transition from relatively low velocities c.372-500ms^{-1} to higher velocities c.1810-2466ms^{-1}. At depth, p-wave velocities become higher up to c.4800ms^{-1} on R26. Overall resistivity values remain low <400Ωm, though higher values are seen subsurface on R12, R13, R17 and at depth from R26 eastwards. In conjunction with records from nearby exploratory holes, the low resistivity values are interpreted as an overburden comprised of Sandy Gravelly CLAY to a depth c.24moD towards the western end of R35. Higher resistivity subsurface zones are interpreted as Gravelly SILT c.30m, c.130m and c.610m along the WTP_or Sandy GRAVEL subsurface on R17. Seismic p-wave boundaries indicate a change in overall stiffness of the overburden as depth increases. High resistivity at depth on R26, R35, R43 and R17 (>1000Ωm) is interpreted as LIMESTONE, this in conjunction with very high p-wave velocities and direct investigation records, with rockhead ranging in depth c.24moD on R35 to c.36moD on R26.

WTP_F: Seismic p-wave velocities along the profiles R11 and R10 south to north show a transition from low velocities c.260-420ms^{-1} to higher velocities c.1970-2183ms^{-1}. At depth, p-wave velocities become higher up to c.3609ms^{-1} on R10. Overall resistivity values remain low <400Ωm, though zones of higher values are seen at subsurface. In conjunction with records from nearby exploratory holes, the low resistivity values are interpreted as an overburden comprised of Sandy Gravelly CLAY. Higher resistivity subsurface zones are interpreted as Gravelly SILT at c.50m and c.260m along the length of the line. Seismic p-wave boundaries indicate a change in overall stiffness of the overburden as depth increases. High p-wave values at depth on R10 are interpreted as rock velocities, with LIMESTONE rockhead c38.5-34moD.

WTP_G: Seismic p-wave velocities along the profiles R14 and R23 south to north show a transition from low velocities c.386-478ms^{-1} to higher velocities c.1987-2105ms^{-1}. Overall resistivity values remain low <400Ωm. In conjunction with records from nearby exploratory holes, the low resistivity values are interpreted as an overburden comprised of Sandy Gravelly CLAY to a depth c.22moD on R23. Seismic p-wave boundaries indicate a change in overall stiffness of the overburden as depth increases.

WTP_H: Seismic p-wave velocities along the profiles R24, R39, R2 and R6 south to north show a transition from low velocities c.364-477ms^{-1} to higher velocities c.1969-2333ms^{-1}. At depth, p-wave velocities become higher up to c.4741ms^{-1} on R39. Overall resistivity values remain low <400Ωm, though zones of higher values are seen at depth. In conjunction with records from nearby exploratory holes, the low resistivity values are interpreted as an overburden comprised of Sandy Gravelly CLAY. Seismic p-wave boundaries indicate a change in overall stiffness of the overburden as depth increases. High p-waves at depth on R24 and R39 are interpreted as rock velocities, with rockhead c.31-c.36moD.

WTP_I: Seismic p-wave velocities along the profiles R25, R40, R3 and R27 south to north show a transition from relative low velocities c.347-556ms^{-1} to higher velocities c.1821-2162ms^{-1}. At depth, p-wave velocities become higher up to c.4331ms^{-1} on R25. Overall resistivity values remain low <400Ωm, though higher values are seen at depth. In conjunction with records from nearby exploratory holes, the low resistivity values are interpreted as an overburden comprised of Sandy Gravelly CLAY. Seismic p-wave boundaries indicate a change in overall stiffness of the overburden as depth increases. At depth, higher p-wave velocities in conjunction with an increase in resistivity values are interpreted as LIMESTONE, with rockhead ranging from c23moD on R27 to c.33moD on R40.

WTP_J: Seismic p-wave velocities along the profiles R36, R34 and R28 south to north show a transition from relative low velocities c.379-478ms^{-1} to higher velocities c.1637-2276ms^{-1}. At depth, p-wave velocities become higher up to c.3164ms^{-1}. Overall resistivity values remain low <400Ωm, though higher values are seen at depth. In conjunction with records from nearby exploratory holes, the low resistivity values are interpreted as an overburden comprised of Sandy Gravelly CLAY. Seismic p-wave boundaries indicate a change in overall stiffness of the overburden as depth increases.

WTP_K: Seismic p-wave velocities along the profiles R37, R19 and R29 south to west show a transition from relatively low velocities c.348-663ms^{-1} to higher velocities c.1717-2585ms^{-1}. At depth, p-wave velocities become higher up to c.3788ms^{-1}. Overall resistivity values remain low <400Ωm, though higher values are seen subsurface on R29 and at depth on R19. In conjunction with records from nearby exploratory holes, the low resistivity values are interpreted as an overburden comprised of Sandy Gravelly CLAY. Higher resistivity subsurface zones are interpreted as Gravelly SILT c.300m and c.370m along the line. Seismic p-wave boundaries indicate a change in overall stiffness of the overburden as depth increases. High resistivity at depth on R19 (>1000Ωm) is interpreted as LIMESTONE, this in conjunction with very high p-wave velocities and direct investigation records from BH069, with rockhead as shallow as c.33moD towards the south and becoming deeper northwards.

WTP_L: Seismic p-wave velocities along the profiles R15 and R31 south to north show a transition from low velocities c.364-429ms^{-1} to higher velocities c.1717-2531ms^{-1}. At depth, p-wave velocities become higher up to c.5134ms^{-1}. Overall resistivity values remain low <400Ωm, though higher values are seen subsurface on towards the south of R15, towards the north of R31 and at depth on R15. In conjunction with records from nearby exploratory holes, the low resistivity values are interpreted as an overburden comprised of Sandy Gravelly CLAY. Higher resistivity subsurface zones are interpreted as Gravelly SILT c.20m and c.240m along the WTP_or Sandy GRAVEL subsurface towards the north of R31, c.250-310m along the line. Seismic p-wave boundaries indicate a change in overall stiffness of the overburden as depth increases. High resistivity at depth on R15 (>1000Ωm) is interpreted as LIMESTONE, this in conjunction with very high p-wave velocities and direct investigation records, with rockhead c.29-31moD.

REFERENCES

BANERJEE, B. and GUPTA, S. (1975). HIDDEN LAYER PROBLEM IN SEISMIC REFRACTION WORK*. *Geophysical Prospecting*, 23(4), pp.642-652.

GSEG (2002) Geophysics in Engineering Investigations. Geological Society Engineering Geology Special Publication 19, London, 2002.

Loke, M. (2000). Electrical imaging surveys for environmental and engineering studies.

Milsom, (1989). Field Geophysics. John Wiley and Sons.

Soske, J. (1959). THE BLIND ZONE PROBLEM IN ENGINEERING GEOPHYSICS. *GEOPHYSICS*, 24(2), pp.359-365.

Telford W.S., Geldart L.P, Sheriff R.E. (1990) Applied Geophysics Second Edition (Cambridge University Press) 769pp

Williamson E.D and Adams L.H. (1923). Density distribution in the Earth. J. Wash. Acad. Sci., 13, p413-28.

APPENDIX A: DRAWINGS

FIGURE 1: GEOPHYSICAL SURVEY PROJECT OVERVIEW MAP
SCALE: 1:2500

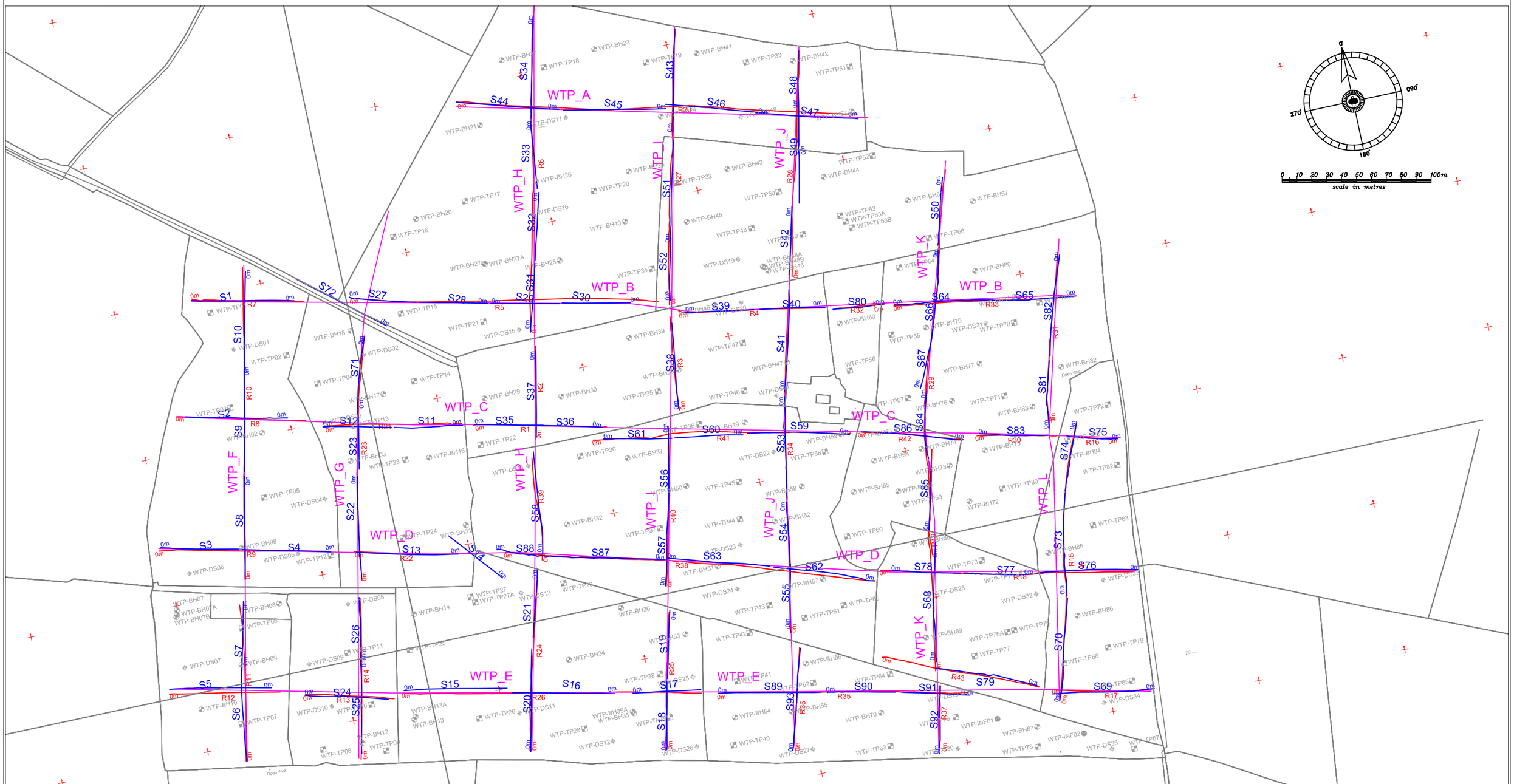

PROJECT: EASTERN AND MIDLANDS REGIONAL WATER SUPPLY PROJECT - CONTRACT 1 WATER TREATMENT PLANT	CLIENT: IRISH WATER CONSULTING ENGINEER: MOTT MACDONALD	JOB NUMBER: P21060	DRAWN BY: HP	APPROVED: GH
			COORDINATE SYSTEM: ITM	VERTICAL DATUM: OD MALIN
Sheet Title: GEOPHYSICAL PROJECT PROFILES AS PROPOSED AND AS SURVEYED OVERVIEW MAP	SURVEYED BY: PRIORITY GEOTECHNICAL LTD.	DRAWING NUMBER: P21060_D01	SCALE: 1:2500 @ A3	ISSUE DATE: 27/07/2022
			REVISION: D03	

Legend:

Seismic refraction boundaries with P-wave velocities (m/s)
- 300 m/s — ground surface
- 1000 m/s — layer 1 / layer 2 boundary
- 3000 m/s — layer 2 / layer 3 boundary

ERT boundaries
- Ground surface

ERT color scales (3 seperate scales) to ohm-m, as per displayed below profiles

Interpretation
- LINE A — Intersection of another named profile line
- BH22 — Approx location of named direct investigation work
- Change in overburden stiffness
- Change in overburden type boundary
- Top of rock surface boundary
- Change in rock lithology boundary

Overburden types: Sand, Gravel, Clay, Silt, Silty CLAY, Sandy Gravel CLAY, Sandy Gravel SILT, Sandy GRAVEL

Rock types: LIMESTONE

Location Map
- Seismic profile
- ERT profile
- Planned geophysical profiles
- RC01 Rotary core
- BH01 Borehole
- TP01 Trial pit

Survey Site

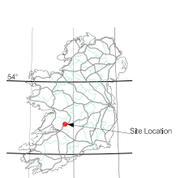

FIGURE A1: GEOPHYSICAL PROFILE PSEUDOSECTION - LINE WTP_A
SCALE: 1:1000

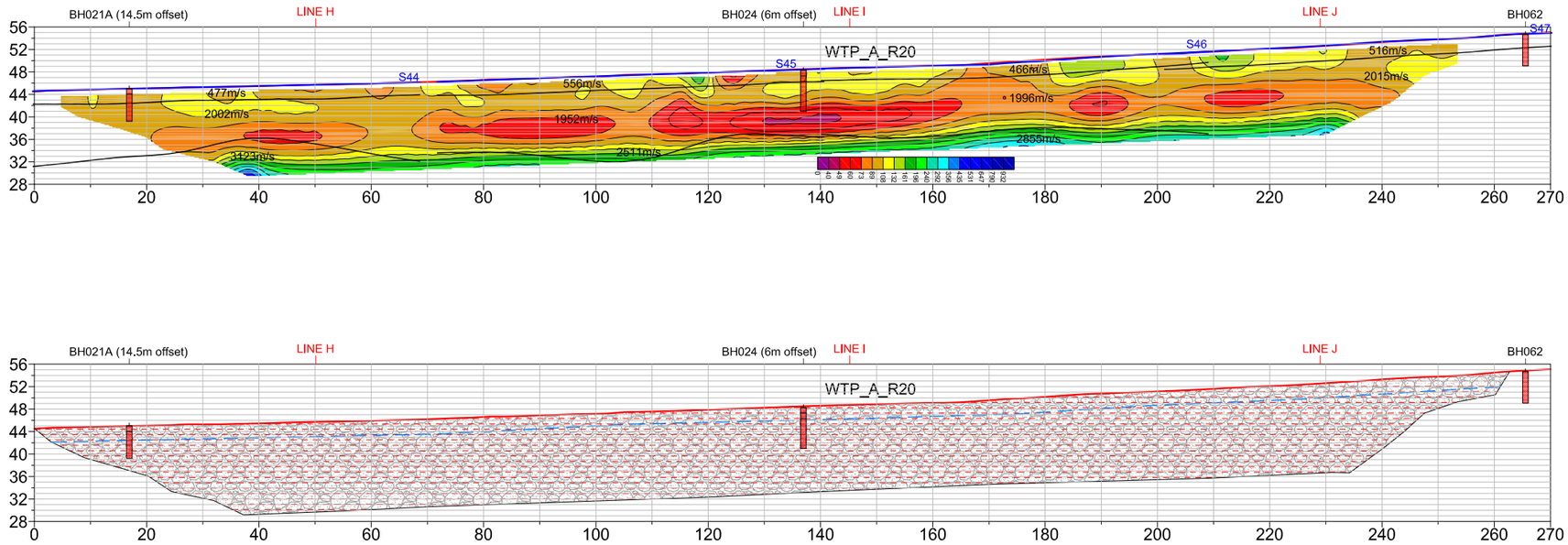

FIGURE A2: GEOPHYSICAL PROFILE LOCATION MAP
SCALE: 1:1000

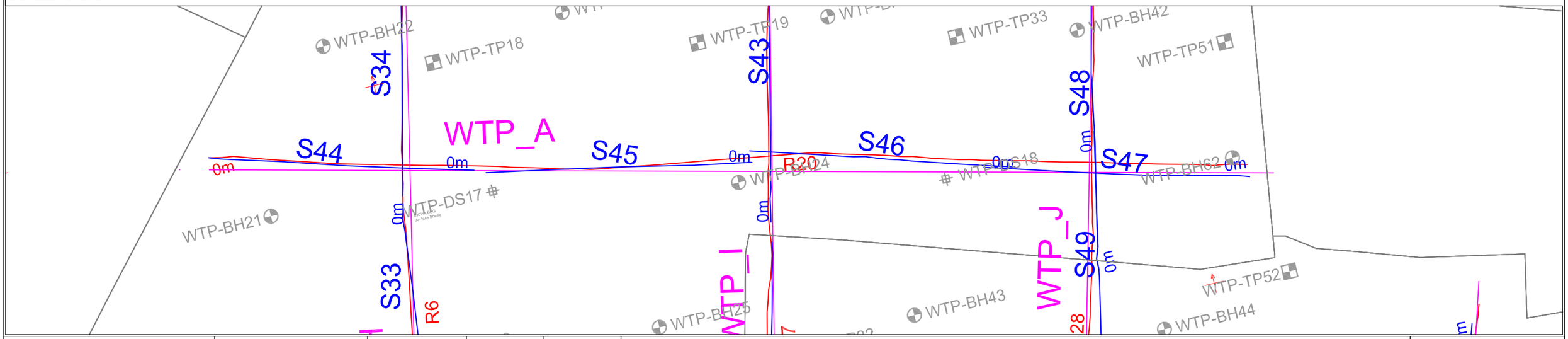

PROJECT: EASTERN AND MIDLANDS REGIONAL WATER SUPPLY PROJECT - CONTRACT 1 WATER TREATMENT PLANT	CLIENT: IRISH WATER CONSULTING ENGINEER: MOTT MACDONALD	JOB NUMBER: P21060	DRAWN BY: HP	APPROVED: GH
			COORDINATE SYSTEM: ITM	VERTICAL DATUM: OD MALIN
Sheet Title: GEOPHYSICAL PSEUDOSECTION, INTERPRETATION AND LOCATION MAP - LINE WTP_A	SURVEYED BY: PRIORITY GEOTECHNICAL LTD.	DRAWING NUMBER: P21060_D02_WTP_A	SCALE: 1:1000 @ A3	ISSUE DATE: 27/07/2022
			REVISION: D03	

Legend:

Seismic refraction boundaries with P-wave velocities (m/s)
- ground surface
- 300 m/s — layer 1 / layer 2 boundary
- 1000 m/s — layer 2 / layer 3 boundary
- 3000 m/s

ERT boundaries
- Ground surface

ERT color scales (3 seperate scales) to ohm-m, as per displayed below profiles

Interpretation
- LINE A — Intersection of another named profile line
- BH22 — Approx location of named direct investigation work
- Change in overburden stiffness
- Change in overburden type boundary
- Top of rock surface boundary
- Change in rock lithology boundary

Overburden types
- Sand
- Gravel
- Clay
- Silt
- Silty CLAY
- Sandy Gravel CLAY
- Sandy Gravel SILT
- Sandy GRAVEL

Rock types
- LIMESTONE

Location Map
- Seismic profile
- ERT profile
- Planned geophysical profiles
- RC01 — Rotary core
- BH01 — Borehole
- TP01 — Trial pit

Survey Site

FIGURE B1: GEOPHYSICAL PROFILE PSEUDOSECTION - LINE WTP_B
SCALE: 1:1000

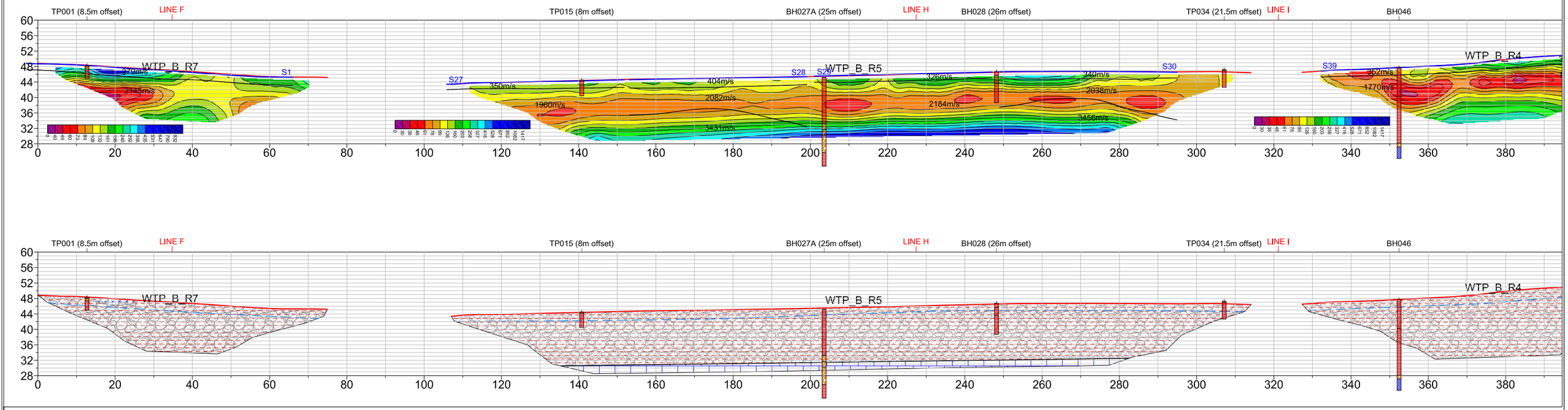

FIGURE B2: GEOPHYSICAL PROFILE LOCATION MAP
SCALE: 1:1000

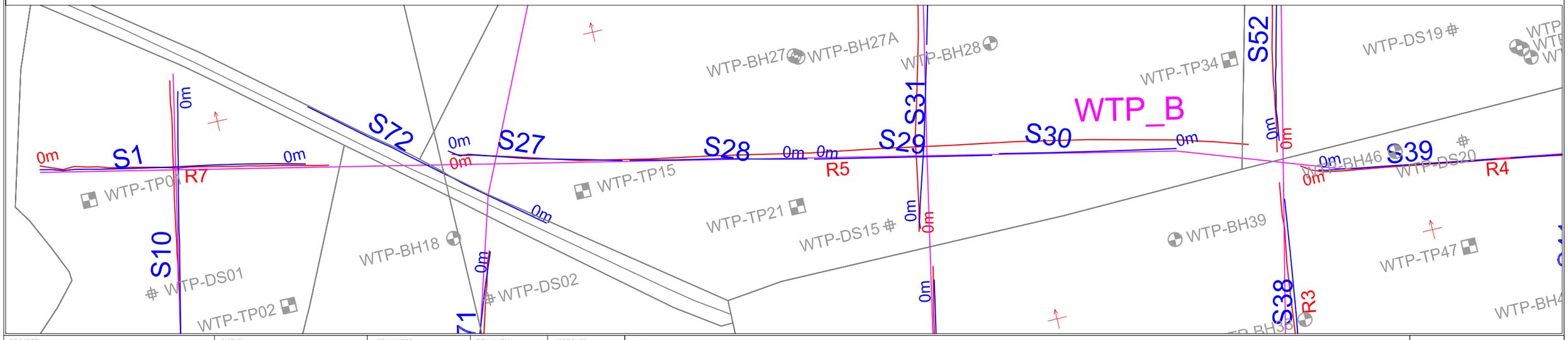

PROJECT: EASTERN AND MIDLANDS REGIONAL WATER SUPPLY PROJECT - CONTRACT 1 WATER TREATMENT PLANT	CLIENT: IRISH WATER CONSULTING ENGINEER: MOTT MACDONALD	JOB NUMBER: P21060	DRAWN BY: HP	APPROVED: GH
			COORDINATE SYSTEM: ITM	VERTICAL DATUM: OD MALIN
Sheet Title: GEOPHYSICAL PSEUDOSECTION, INTERPRETATION AND LOCATION MAP - LINE WTP_B_1	SURVEYED BY: PRIORITY GEOTECHNICAL LTD.	DRAWING NUMBER: P21060_D03_WTP_B_1	SCALE: 1:1000 @ A3	ISSUE DATE: 27/07/2022
			REVISION: D03	

Legend:

Seismic refraction boundaries with P-wave velocities (m/s)
- 300 m/s — ground surface
- 1000 m/s — layer 1 / layer 2 boundary
- 3000 m/s — layer 2 / layer 3 boundary

ERT boundaries
- Ground surface

ERT color scales (3 seperate scales) to ohm-m, as per displayed below profiles

Interpretation
- LINE A — Intersection of another named profile line
- BH22 — Approx location of named direct investigation work
- Change in overburden stiffness
- Change in overburden type boundary
- Top of rock surface boundary
- Change in rock lithology boundary

Overburden types: Sand, Gravel, Clay, Silt, Silty CLAY, Sandy Gravel CLAY, Sandy Gravel SILT, Sandy GRAVEL

Rock types: LIMESTONE

Location Map
- Seismic profile
- ERT profile
- Planned geophysical profiles
- RC01 — Rotary core
- BH01 — Borehole
- TP01 — Trial pit

Survey Site

FIGURE B3: GEOPHYSICAL PROFILE PSEUDOSECTION - LINE WTP_B
SCALE: 1:1000

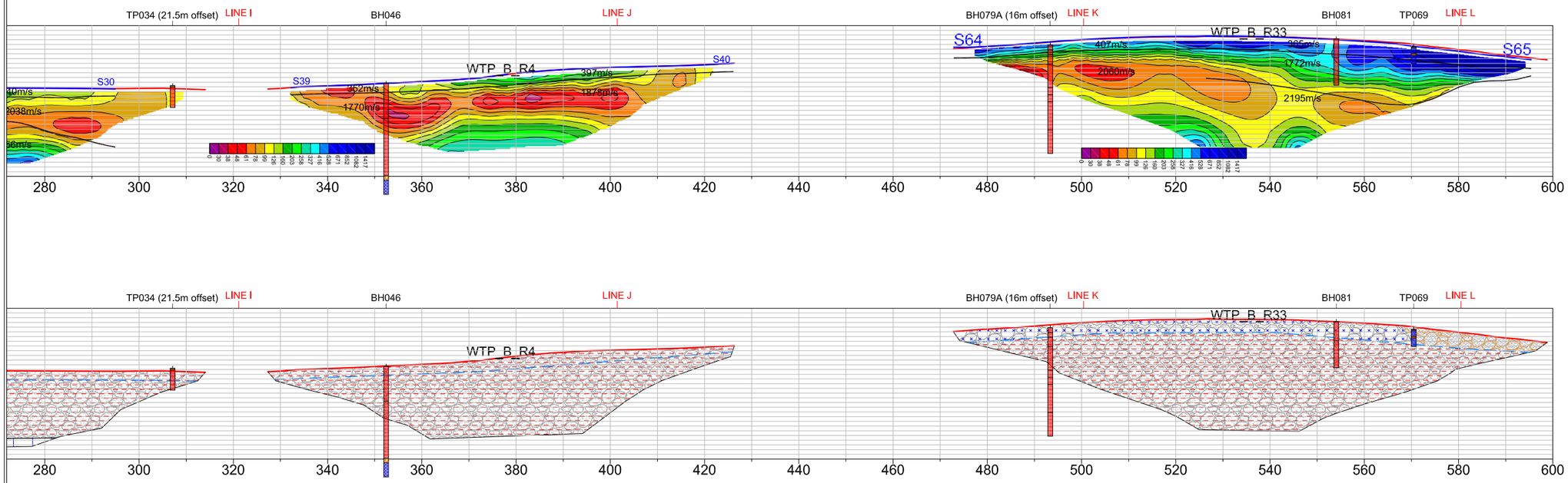

FIGURE B4: GEOPHYSICAL PROFILE LOCATION MAP
SCALE: 1:1000

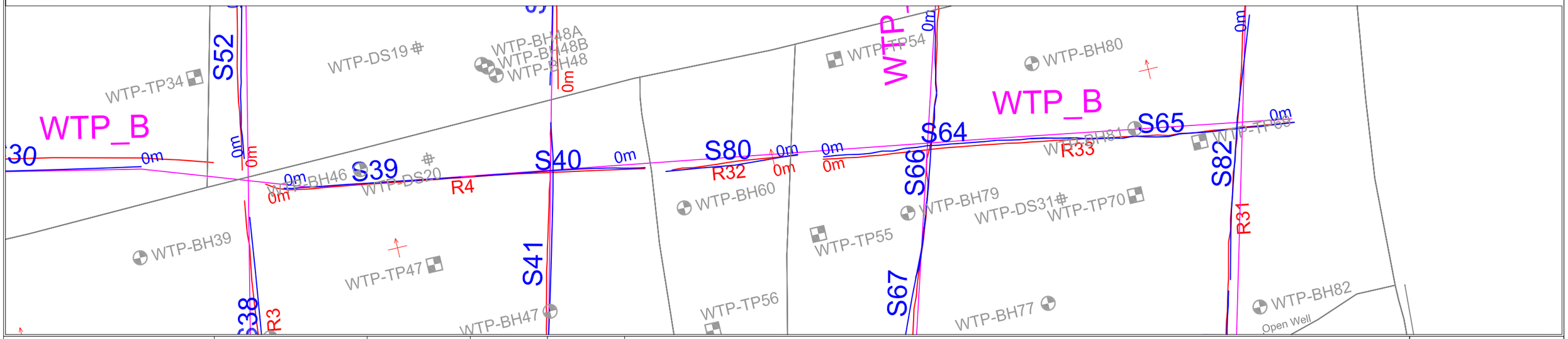

PROJECT: EASTERN AND MIDLANDS REGIONAL WATER SUPPLY PROJECT - CONTRACT 1 WATER TREATMENT PLANT	CLIENT: IRISH WATER CONSULTING ENGINEER: MOTT MACDONALD	JOB NUMBER: P21060	DRAWN BY: HP	APPROVED: GH	Legend:
			COORDINATE SYSTEM: ITM	VERTICAL DATUM: OD MALIN	
Sheet Title: GEOPHYSICAL PSEUDOSECTION, INTERPRETATION AND LOCATION MAP - LINE WTP_B_2	SURVEYED BY: PRIORITY GEOTECHNICAL LTD.	DRAWING NUMBER: P21060_D04_WTP_B_2	SCALE: 1:1000 @ A3	ISSUE DATE: 27/07/2022	
			REVISION: D03		

Seismic refraction boundaries with P-wave velocities (m/s)
- ground surface
- 300 m/s — layer 1 / layer 2 boundary
- 1000 m/s — layer 2 / layer 3 boundary
- 3000 m/s

ERT boundaries
- Ground surface

ERT color scales (3 seperate scales) to ohm-m, as per displayed below profiles

Interpretation
- LINE A — Intersection of another named profile line
- BH22 — Approx location of named direct investigation work
- Change in overburden stiffness
- Change in overburden type boundary
- Top of rock surface boundary
- Change in rock lithology boundary

Overburden types: Sand, Gravel, Clay, Silt, Silty CLAY, Sandy Gravel CLAY, Sandy Gravel SILT, Sandy GRAVEL

Rock types: LIMESTONE

Location Map
- Seismic profile
- ERT profile
- Planned geophysical profiles
- RC01 Rotary core
- BH01 Borehole
- TP01 Trial pit

Survey Site

FIGURE C1: GEOPHYSICAL PROFILE PSEUDOSECTION - LINE WTP_C
SCALE: 1:1000

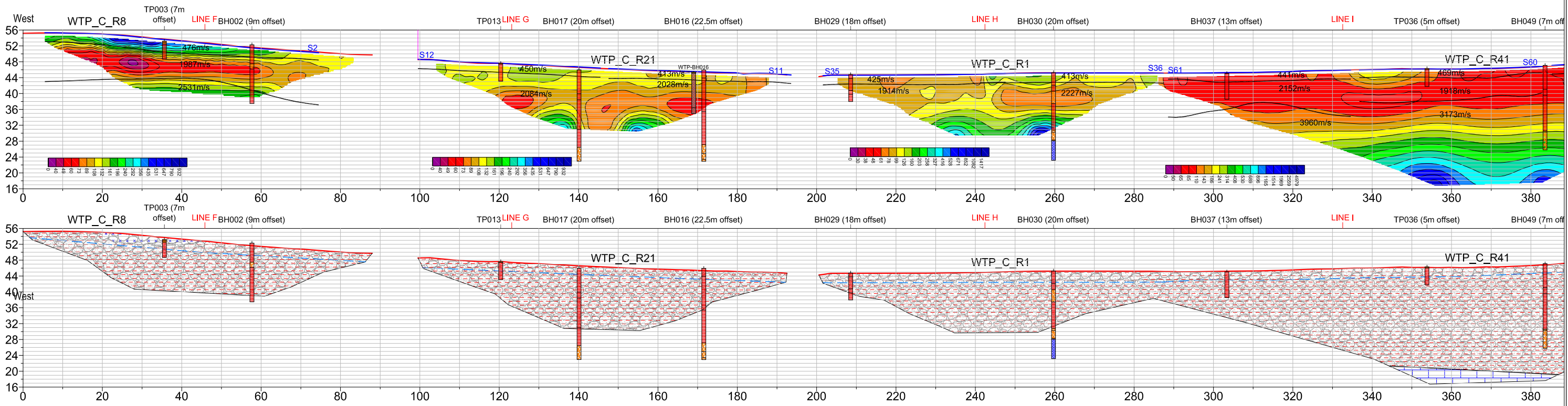

FIGURE C2: GEOPHYSICAL PROFILE LOCATION MAP
SCALE: 1:1000

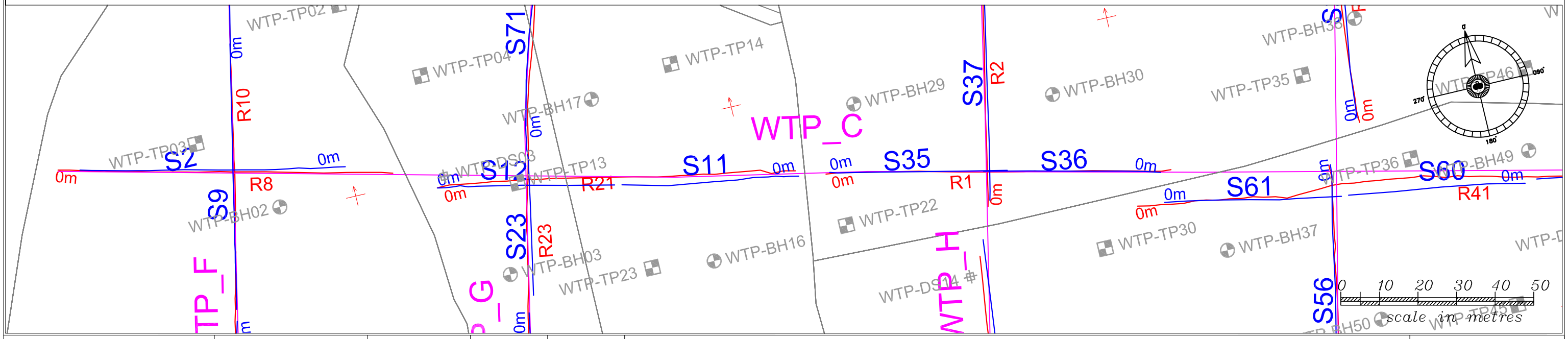

PROJECT: EASTERN AND MIDLANDS REGIONAL WATER SUPPLY PROJECT - CONTRACT 1 WATER TREATMENT PLANT	CLIENT: IRISH WATER CONSULTING ENGINEER: MOTT MACDONALD	JOB NUMBER: P21060	DRAWN BY: HP	APPROVED: GH	
			COORDINATE SYSTEM: ITM	VERTICAL DATUM: OD MALIN	
Sheet Title: GEOPHYSICAL PSEUDOSECTION, INTERPRETATION AND LOCATION MAP - LINE WTP_C_1	SURVEYED BY: PRIORITY GEOTECHNICAL LTD.	DRAWING NUMBER: P21060_D05_WTP_C_1	SCALE: 1:1000 @ A3	ISSUE DATE: 27/07/2022	
			REVISION: D03		

Legend:

Seismic refraction boundaries with P-wave velocities (m/s)
- 300 m/s — ground surface
- 1000 m/s — layer 1 / layer 2 boundary
- 3000 m/s — layer 2 / layer 3 boundary

ERT boundaries
- Ground surface

ERT color scales (3 seperate scales) to ohm-m, as per displayed below profiles

Interpretation
- LINE A — Intersection of another named profile line
- BH22 — Approx location of named direct investigation work
- Change in overburden stiffness
- Change in overburden type boundary
- Top of rock surface boundary
- Change in rock lithology boundary

Overburden types: Sand, Gravel, Clay, Silt, Silty CLAY, Sandy Gravel CLAY, Sandy Gravel SILT, Sandy GRAVEL

Rock types: LIMESTONE

Location Map
- Seismic profile
- ERT profile
- Planned geophysical profiles
- RC01 — Rotary core
- BH01 — Borehole
- TP01 — Trial pit

Survey Site

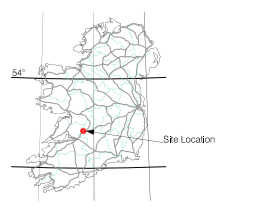

FIGURE C3: GEOPHYSICAL PROFILE PSEUDOSECTION - LINE WTP_C
SCALE: 1:1000

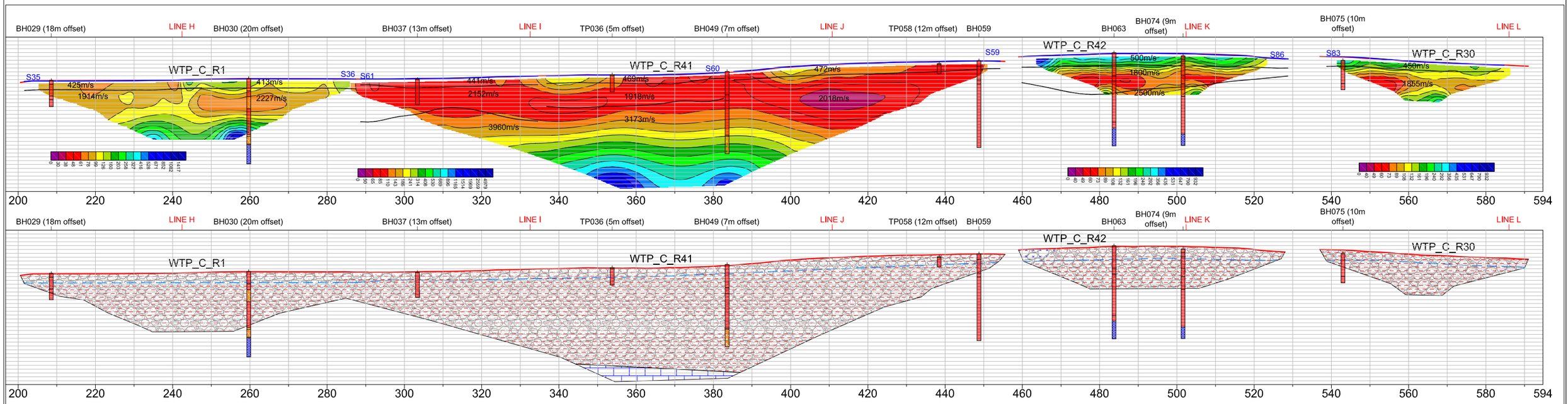

FIGURE C4: GEOPHYSICAL PROFILE LOCATION MAP
SCALE: 1:1000

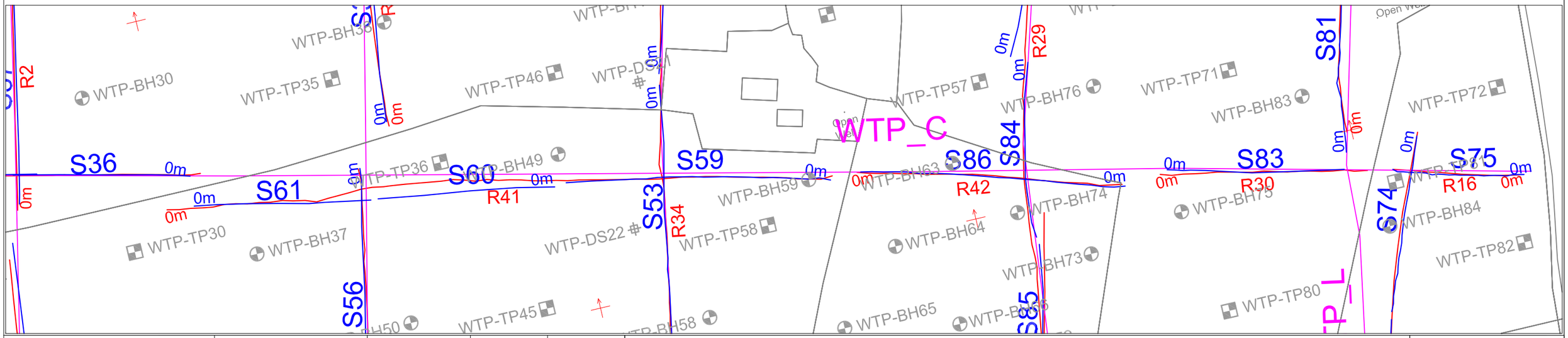

PROJECT: EASTERN AND MIDLANDS REGIONAL WATER SUPPLY PROJECT - CONTRACT 1 WATER TREATMENT PLANT	CLIENT: IRISH WATER CONSULTING ENGINEER: MOTT MACDONALD	JOB NUMBER: P21060	DRAWN BY: HP	APPROVED: GH	Legend:
			COORDINATE SYSTEM: ITM	VERTICAL DATUM: OD MALIN	
Sheet Title: GEOPHYSICAL PSEUDOSECTION, INTERPRETATION AND LOCATION MAP - LINE WTP_C_2	SURVEYED BY: PRIORITY GEOTECHNICAL LTD.	DRAWING NUMBER: P21060_D06_WTP_C_2	SCALE: 1:1000 @ A3	ISSUE DATE: 27/07/2022	
			REVISION: D03		

Seismic refraction boundaries with P-wave velocities (m/s)
- 300 m/s — ground surface
- 1000 m/s — layer 1 / layer 2 boundary
- 3000 m/s — layer 2 / layer 3 boundary

ERT boundaries
- Ground surface

ERT color scales (3 seperate scales) to ohm-m, as per displayed below profiles

Interpretation
- LINE A — Intersection of another named profile line
- BH22 — Approx location of named direct investigation work
- Change in overburden stiffness
- Change in overburden type boundary
- Top of rock surface boundary
- Change in rock lithology boundary

Overburden types: Sand, Gravel, Clay, Silt, Silty CLAY, Sandy Gravel CLAY, Sandy Gravel SILT, Sandy GRAVEL

Rock types: LIMESTONE

Location Map
- Seismic profile
- ERT profile
- Planned geophysical profiles
- RC01 — Rotary core
- BH01 — Borehole
- TP01 — Trial pit

Survey Site

FIGURE D1: GEOPHYSICAL PROFILE PSEUDOSECTION - LINE WTP_D_1
SCALE: 1:1000

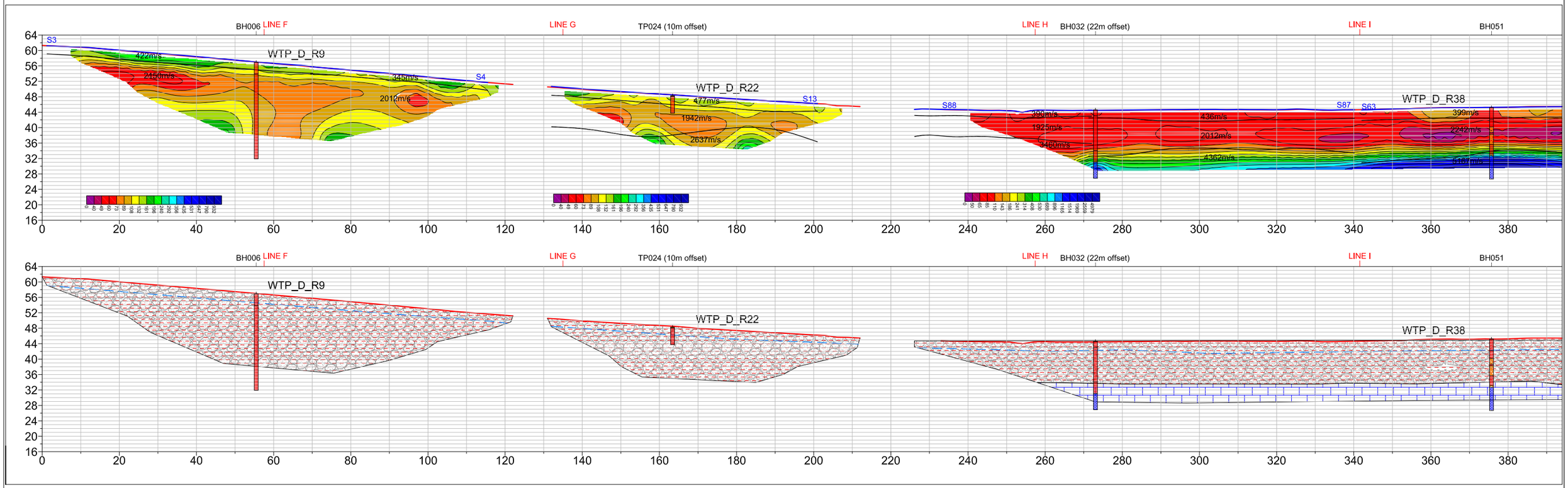

FIGURE D2: GEOPHYSICAL PROFILE LOCATION MAP
SCALE: 1:1000

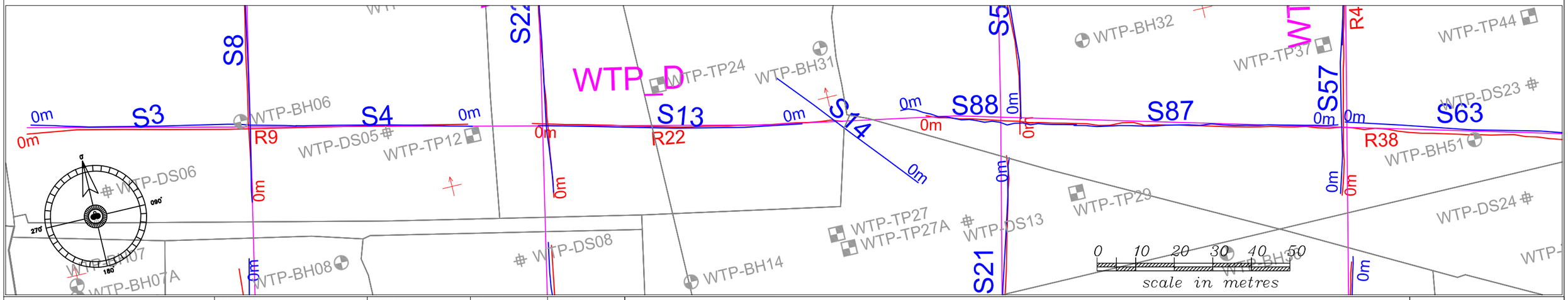

PROJECT: EASTERN AND MIDLANDS REGIONAL WATER SUPPLY PROJECT - CONTRACT 1 WATER TREATMENT PLANT	CLIENT: IRISH WATER CONSULTING ENGINEER: MOTT MACDONALD	JOB NUMBER: P21060	DRAWN BY: HP	APPROVED: GH	
			COORDINATE SYSTEM: ITM	VERTICAL DATUM: OD MALIN	
Sheet Title: GEOPHYSICAL PSEUDOSECTION, INTERPRETATION AND LOCATION MAP - LINE WTP_D_1	SURVEYED BY: PRIORITY GEOTECHNICAL LTD.	DRAWING NUMBER: P21060_D07_WTP_D_1	SCALE: 1:1000 @ A3	ISSUE DATE: 27/07/2022	
			REVISION: D03		

Legend:

Seismic refraction boundaries with P-wave velocities (m/s)
- ground surface
- 300 m/s — layer 1 / layer 2 boundary
- 1000 m/s — layer 2 / layer 3 boundary
- 3000 m/s

ERT boundaries
- Ground surface

ERT color scales (3 seperate scales) to ohm-m, as per displayed below profiles

Interpretation
- LINE A — Intersection of another named profile line
- BH22 — Approx location of named direct investigation work
- Change in overburden stiffness
- Change in overburden type boundary
- Top of rock surface boundary
- Change in rock lithology boundary

Overburden types
- Sand
- Gravel
- Clay
- Silt
- Silty CLAY
- Sandy Gravel CLAY
- Sandy Gravel SILT
- Sandy GRAVEL

Rock types
- LIMESTONE

Location Map
- Seismic profile
- ERT profile
- Planned geophysical profiles
- RC01 — Rotary core
- BH01 — Borehole
- TP01 — Trial pit

Survey Site

FIGURE D3: GEOPHYSICAL PROFILE PSEUDOSECTION - LINE WTP_D_2
SCALE: 1:1000

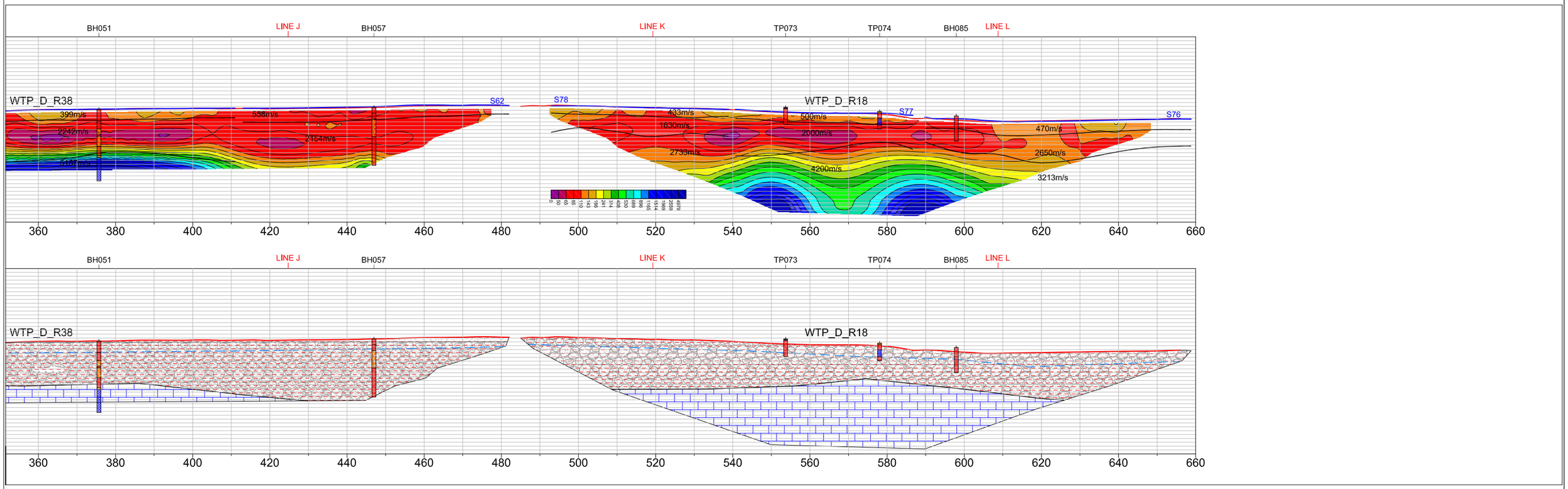

FIGURE D4: GEOPHYSICAL PROFILE LOCATION MAP
SCALE: 1:1000

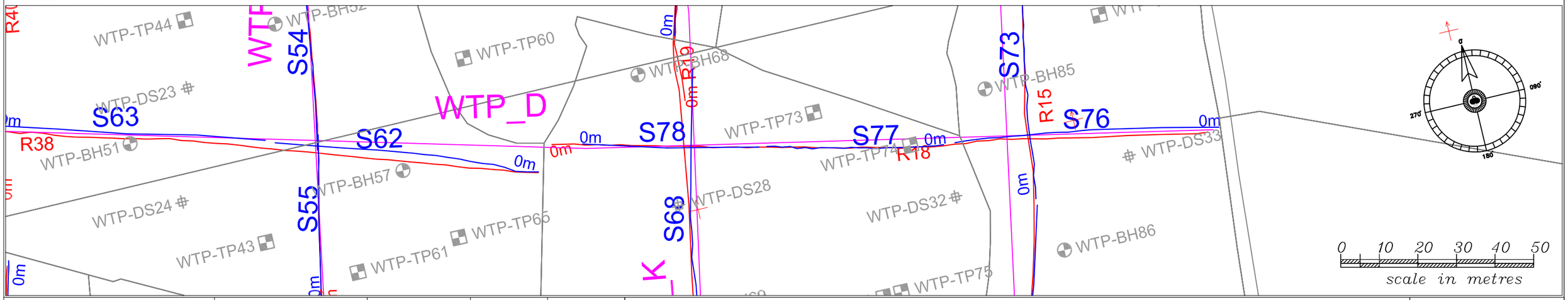

PROJECT: EASTERN AND MIDLANDS REGIONAL WATER SUPPLY PROJECT - CONTRACT 1 WATER TREATMENT PLANT	CLIENT: IRISH WATER CONSULTING ENGINEER: MOTT MACDONALD	JOB NUMBER: P21060	DRAWN BY: HP	APPROVED: GH	
			COORDINATE SYSTEM: ITM	VERTICAL DATUM: OD MALIN	
Sheet Title: GEOPHYSICAL PSEUDOSECTION, INTERPRETATION AND LOCATION MAP - LINE WTP_D_2	SURVEYED BY: PRIORITY GEOTECHNICAL LTD.	DRAWING NUMBER: P21060_D08_WTP_D_2	SCALE: 1:1000 @ A3	ISSUE DATE: 27/07/2022	
			REVISION: D03		

Legend:

Seismic refraction boundaries with P-wave velocities (m/s)
- ground surface
- 300 m/s — layer 1 / layer 2 boundary
- 1000 m/s — layer 2 / layer 3 boundary
- 3000 m/s

ERT boundaries
- Ground surface

ERT color scales (3 seperate scales) to ohm-m, as per displayed below profiles

Interpretation
- LINE A — Intersection of another named profile line
- BH22 — Approx location of named direct investigation work
- Change in overburden stiffness
- Change in overburden type boundary
- Top of rock surface boundary
- Change in rock lithology boundary

Overburden types: Sand, Gravel, Clay, Silt, Silty CLAY, Sandy Gravel CLAY, Sandy Gravel SILT, Sandy GRAVEL

Rock types: LIMESTONE

Location Map
- Seismic profile
- ERT profile
- Planned geophysical profiles
- RC01 — Rotary core
- BH01 — Borehole
- TP01 — Trial pit

Survey Site

FIGURE E1: GEOPHYSICAL PROFILE PSEUDOSECTION - LINE WTP_E_1
SCALE: 1:1000

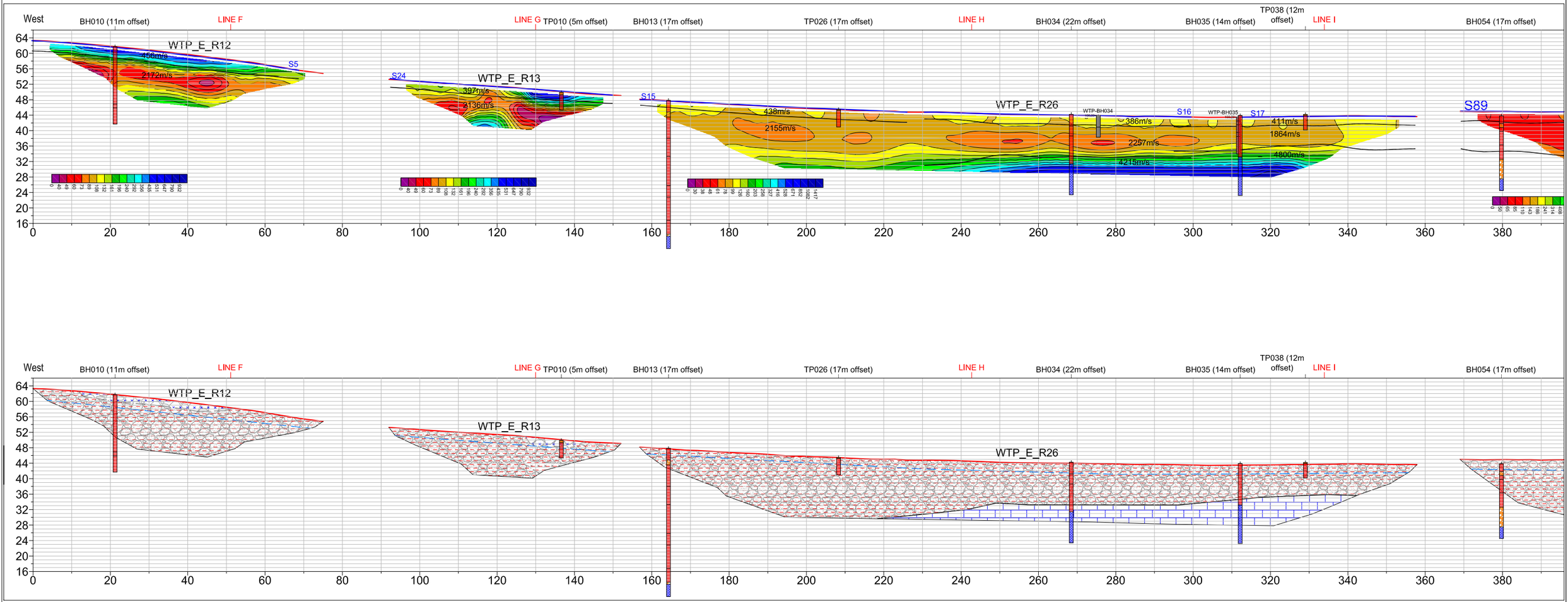

FIGURE E2: GEOPHYSICAL PROFILE LOCATION MAP
SCALE: 1:1000

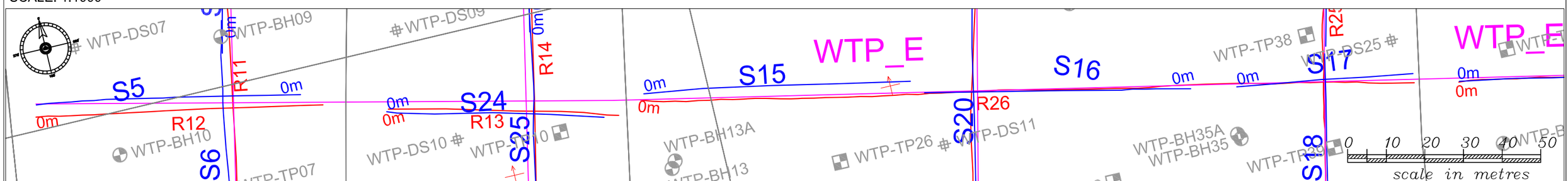

PROJECT: EASTERN AND MIDLANDS REGIONAL WATER SUPPLY PROJECT - CONTRACT 1 WATER TREATMENT PLANT	CLIENT: IRISH WATER CONSULTING ENGINEER: MOTT MACDONALD	JOB NUMBER: P21060	DRAWN BY: HP	APPROVED: GH
			COORDINATE SYSTEM: ITM	VERTICAL DATUM: OD MALIN
Sheet Title: GEOPHYSICAL PSEUDOSECTION, INTERPRETATION AND LOCATION MAP - LINE WTP_E_1	SURVEYED BY: PRIORITY GEOTECHNICAL LTD.	DRAWING NUMBER: P21060_D09_WTP_E_1	SCALE: 1:1000 @ A3	ISSUE DATE: 27/07/2022
			REVISION: D03	

Legend:

Seismic refraction boundaries with P-wave velocities (m/s)
- ground surface (300 m/s)
- layer 1 / layer 2 boundary (1000 m/s)
- layer 2 / layer 3 boundary (3000 m/s)

ERT boundaries
- Ground surface

ERT color scales (3 seperate scales) to ohm-m, as per displayed below profiles

Interpretation
- LINE A: Intersection of another named profile line
- BH22: Approx location of named direct investigation work
- Change in overburden stiffness
- Change in overburden type boundary
- Top of rock surface boundary
- Change in rock lithology boundary

Overburden types: Sand, Gravel, Clay, Silt, Silty CLAY, Sandy Gravel CLAY, Sandy Gravel SILT, Sandy GRAVEL

Rock types: LIMESTONE

Location Map
- Seismic profile
- ERT profile
- Planned geophysical profiles
- RC01: Rotary core
- BH01: Borehole
- TP01: Trial pit

Survey Site

FIGURE E3: GEOPHYSICAL PROFILE PSEUDOSECTION - LINE WTP_E_2
SCALE: 1:1250

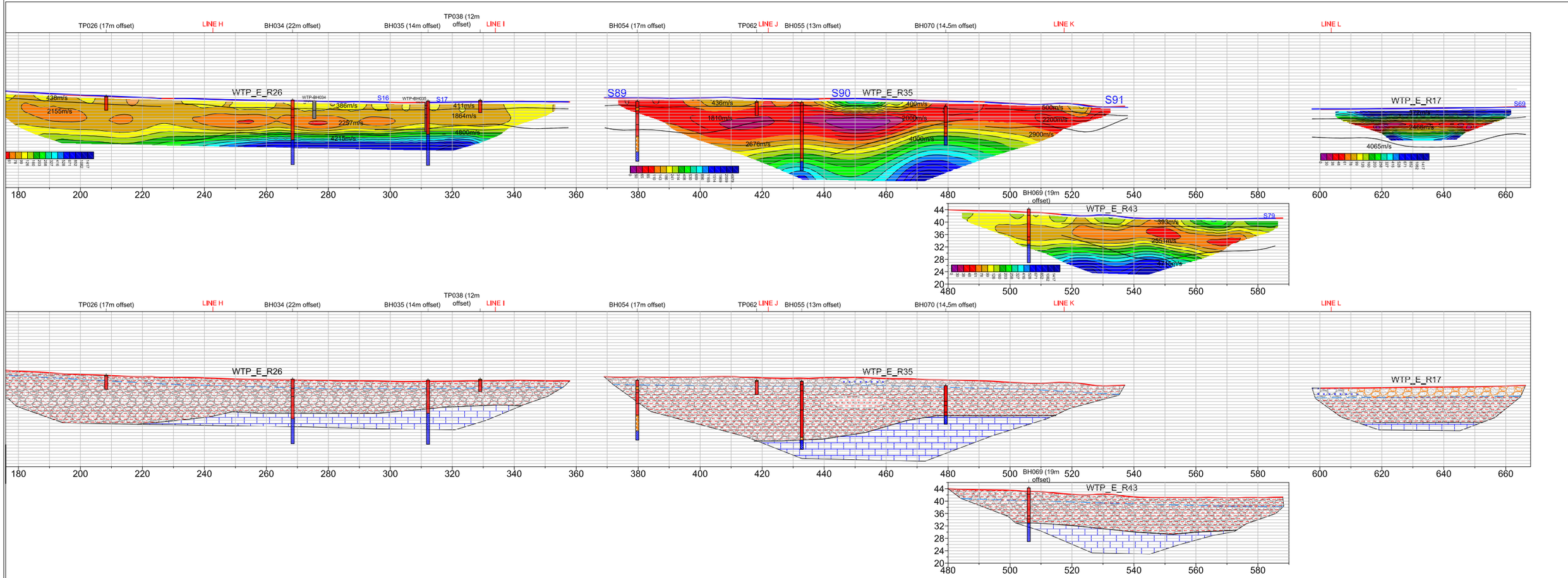

FIGURE E4: GEOPHYSICAL PROFILE LOCATION MAP
SCALE: 1:1000

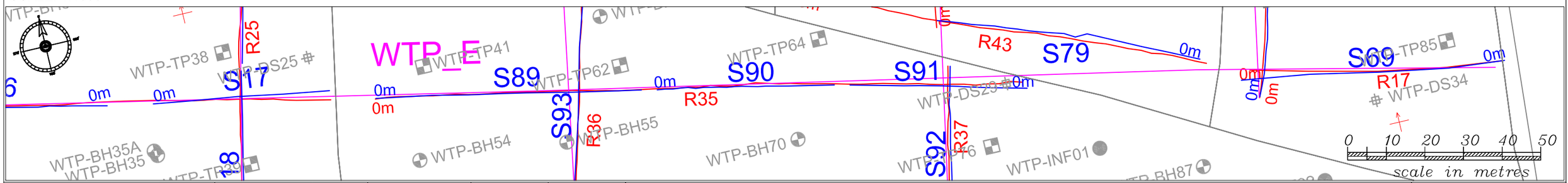

PROJECT: EASTERN AND MIDLANDS REGIONAL WATER SUPPLY PROJECT - CONTRACT 1 WATER TREATMENT PLANT	CLIENT: IRISH WATER CONSULTING ENGINEER: MOTT MACDONALD	JOB NUMBER: P21060	DRAWN BY: HP	APPROVED: GH	
			COORDINATE SYSTEM: ITM	VERTICAL DATUM: OD MALIN	
Sheet Title: GEOPHYSICAL PSEUDOSECTION, INTERPRETATION AND LOCATION MAP - LINE WTP_E_2	SURVEYED BY: PRIORITY GEOTECHNICAL LTD.	DRAWING NUMBER: P21060_D10_WTP_E_2	SCALE: AS STATED @ A3	ISSUE DATE: 27/07/2022	
			REVISION: D03		

Legend:

Seismic refraction boundaries with P-wave velocities (m/s)
- 300 m/s — ground surface
- 1000 m/s — layer 1 / layer 2 boundary
- 3000 m/s — layer 2 / layer 3 boundary

ERT boundaries
- Ground surface

ERT color scales (3 seperate scales) to ohm-m, as per displayed below profiles

Interpretation
- LINE A — Intersection of another named profile line
- BH22 — Approx location of named direct investigation work
- Change in overburden stiffness
- Change in overburden type boundary
- Top of rock surface boundary
- Change in rock lithology boundary

Overburden types: Sand, Gravel, Clay, Silt, Silty CLAY, Sandy Gravel CLAY, Sandy Gravel SILT, Sandy GRAVEL

Rock types: LIMESTONE

Location Map
- Seismic profile
- ERT profile
- Planned geophysical profiles
- RC01 — Rotary core
- BH01 — Borehole
- TP01 — Trial pit

Survey Slte

FIGURE F1: GEOPHYSICAL PROFILE PSEUDOSECTION - LINE WTP_F
SCALE: 1:1000

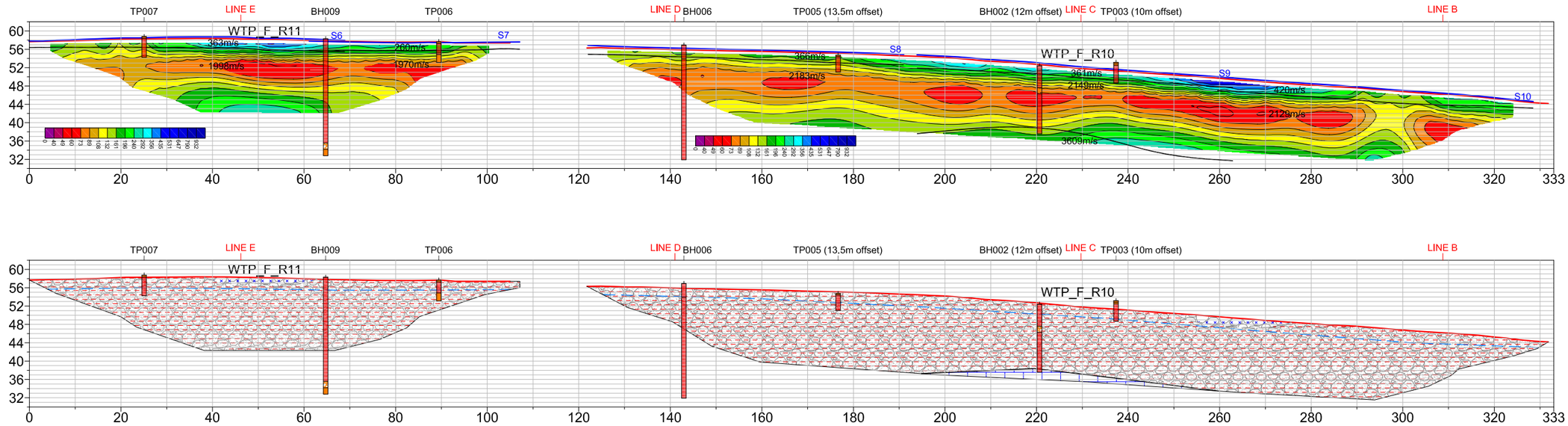

FIGURE F2: GEOPHYSICAL PROFILE LOCATION MAP
SCALE: 1:1000

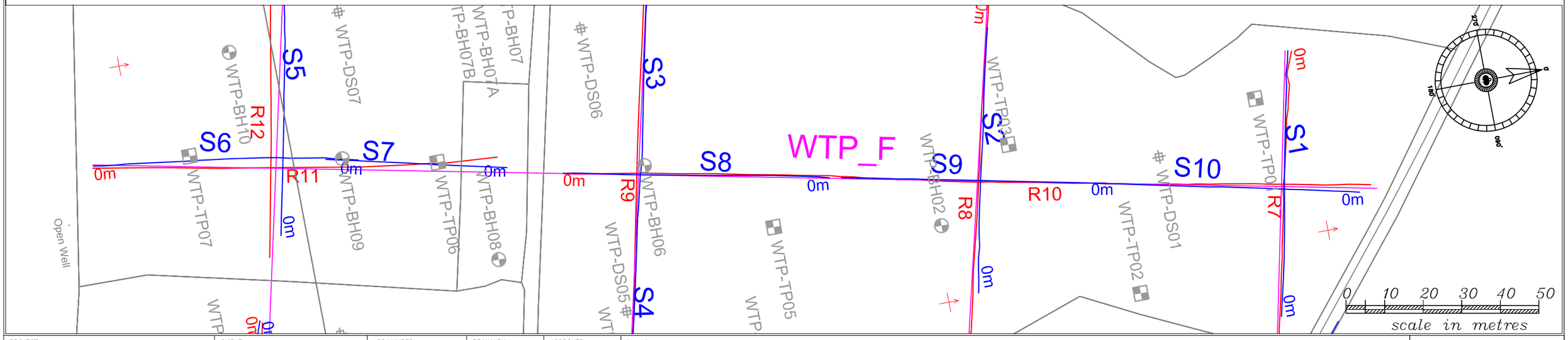

PROJECT: EASTERN AND MIDLANDS REGIONAL WATER SUPPLY PROJECT - CONTRACT 1 WATER TREATMENT PLANT	CLIENT: IRISH WATER CONSULTING ENGINEER: MOTT MACDONALD	JOB NUMBER: P21060	DRAWN BY: HP	APPROVED: GH	
			COORDINATE SYSTEM: ITM	VERTICAL DATUM: OD MALIN	
Sheet Title: GEOPHYSICAL PSEUDOSECTION, INTERPRETATION AND LOCATION MAP - LINE WTP_F	SURVEYED BY: PRIORITY GEOTECHNICAL LTD.	DRAWING NUMBER: P21060_D11_WTP_F	SCALE: 1:1000 @ A3	ISSUE DATE: 27/07/2022	
			REVISION: D03		

Legend:

Seismic refraction boundaries with P-wave velocities (m/s)
- 300 m/s — ground surface
- 1000 m/s — layer 1 / layer 2 boundary
- 3000 m/s — layer 2 / layer 3 boundary

ERT boundaries
- Ground surface

ERT color scales (3 seperate scales) to ohm-m, as per displayed below profiles

Interpretation
- LINE A — Intersection of another named profile line
- BH22 — Approx location of named direct investigation work
- Change in overburden stiffness
- Change in overburden type boundary
- Top of rock surface boundary
- Change in rock lithology boundary

Overburden types
- Sand
- Gravel
- Clay
- Silt
- Silty CLAY
- Sandy Gravel CLAY
- Sandy Gravel SILT
- Sandy GRAVEL

Rock types
- LIMESTONE

Location Map
- Seismic profile
- ERT profile
- Planned geophysical profiles
- RC01 — Rotary core
- BH01 — Borehole
- TP01 — Trial pit

Survey Site

FIGURE G1: GEOPHYSICAL PROFILE PSEUDOSECTION - LINE WTP_G
SCALE: 1:1000

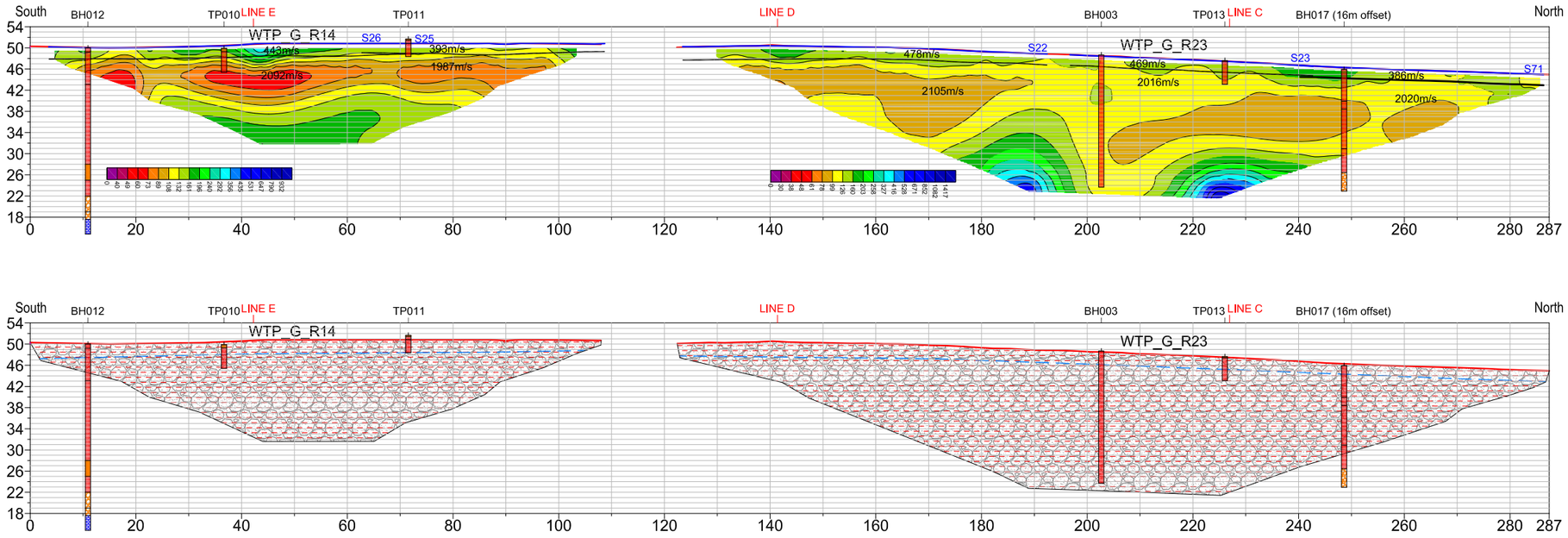

FIGURE G2: GEOPHYSICAL PROFILE LOCATION MAP
SCALE: 1:1000

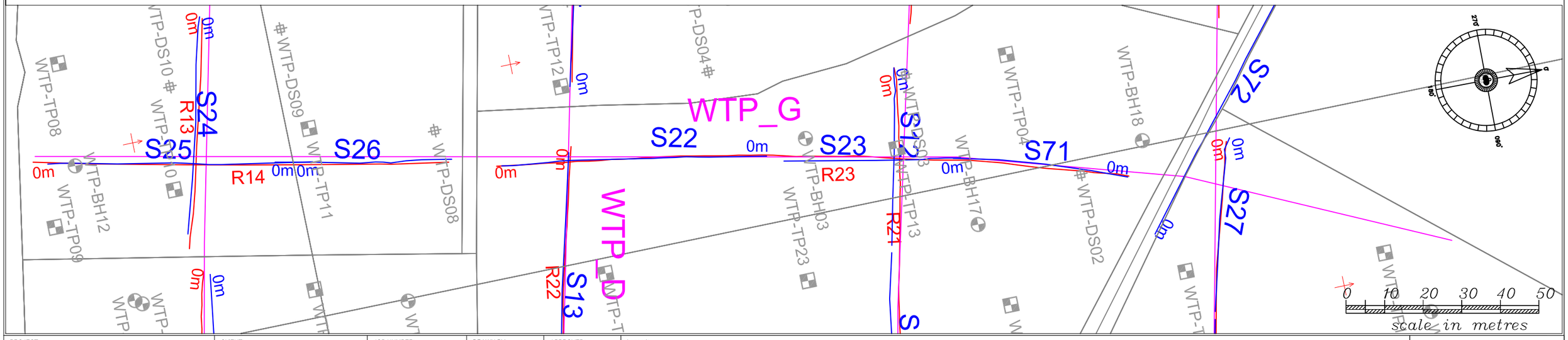

PROJECT: EASTERN AND MIDLANDS REGIONAL WATER SUPPLY PROJECT - CONTRACT 1 WATER TREATMENT PLANT	CLIENT: IRISH WATER CONSULTING ENGINEER: MOTT MACDONALD	JOB NUMBER: P21060	DRAWN BY: HP	APPROVED: GH	
			COORDINATE SYSTEM: ITM	VERTICAL DATUM: OD MALIN	
Sheet Title: GEOPHYSICAL PSEUDOSECTION, INTERPRETATION AND LOCATION MAP - LINE WTP_G	SURVEYED BY: PRIORITY GEOTECHNICAL LTD.	DRAWING NUMBER: P21060_D12_WTP_G	SCALE: 1:1000 @ A3	ISSUE DATE: 27/07/2022	
			REVISION: D03		

Legend:

Seismic refraction boundaries with P-wave velocities (m/s)
- 300 m/s — ground surface
- 1000 m/s — layer 1 / layer 2 boundary
- 3000 m/s — layer 2 / layer 3 boundary

ERT boundaries
- Ground surface

ERT color scales (3 seperate scales) to ohm-m, as per displayed below profiles

Interpretation
- LINE A — Intersection of another named profile line
- BH22 — Approx location of named direct investigation work
- Change in overburden stiffness
- Change in overburden type boundary
- Top of rock surface boundary
- Change in rock lithology boundary

Overburden types: Sand, Gravel, Clay, Silt, Silty CLAY, Sandy Gravel CLAY, Sandy Gravel SILT, Sandy GRAVEL

Rock types: LIMESTONE

Location Map
- Seismic profile
- ERT profile
- Planned geophysical profiles
- RC01 — Rotary core
- BH01 — Borehole
- TP01 — Trial pit

Survey Site

FIGURE H1: GEOPHYSICAL PROFILE PSEUDOSECTION - LINE WTP_H_1
SCALE: 1:1000

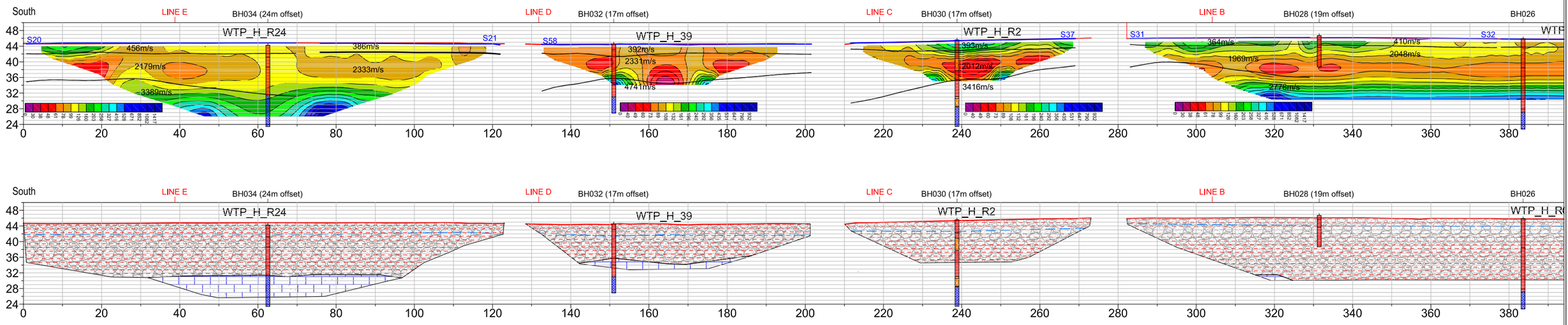

FIGURE H2: GEOPHYSICAL PROFILE LOCATION MAP
SCALE: 1:1000

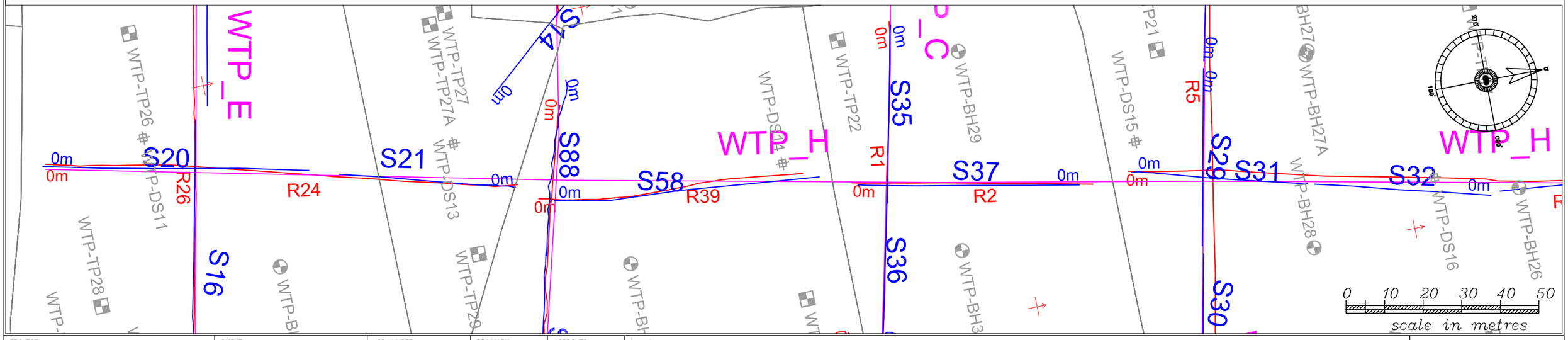

PROJECT: EASTERN AND MIDLANDS REGIONAL WATER SUPPLY PROJECT - CONTRACT 1 WATER TREATMENT PLANT	CLIENT: IRISH WATER CONSULTING ENGINEER: MOTT MACDONALD	JOB NUMBER: P21060	DRAWN BY: HP	APPROVED: GH	
			COORDINATE SYSTEM: ITM	VERTICAL DATUM: OD MALIN	
Sheet Title: GEOPHYSICAL PSEUDOSECTION, INTERPRETATION AND LOCATION MAP - LINE WTP_H_1	SURVEYED BY: PRIORITY GEOTECHNICAL LTD.	DRAWING NUMBER: P21060_D13_WTP_H_1	SCALE: 1:1000 @ A3	ISSUE DATE: 27/07/2022	
			REVISION: D03		

Legend:

Seismic refraction boundaries with P-wave velocities (m/s)
- ground surface
- 300 m/s — layer 1 / layer 2 boundary
- 1000 m/s — layer 2 / layer 3 boundary
- 3000 m/s

ERT boundaries
- Ground surface

ERT color scales (3 seperate scales) to ohm-m, as per displayed below profiles

Interpretation
- LINE A — Intersection of another named profile line
- BH22 — Approx location of named direct investigation work
- Change in overburden stiffness
- Change in overburden type boundary
- Top of rock surface boundary
- Change in rock lithology boundary

Overburden types: Sand, Gravel, Clay, Silt, Silty CLAY, Sandy Gravel CLAY, Sandy Gravel SILT, Sandy GRAVEL

Rock types: LIMESTONE

Location Map
- Seismic profile
- ERT profile
- Planned geophysical profiles
- RC01 — Rotary core
- BH01 — Borehole
- TP01 — Trial pit

Survey Site

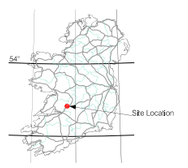

FIGURE H3: GEOPHYSICAL PROFILE PSEUDOSECTION - LINE WTP_H_2
SCALE: 1:1000

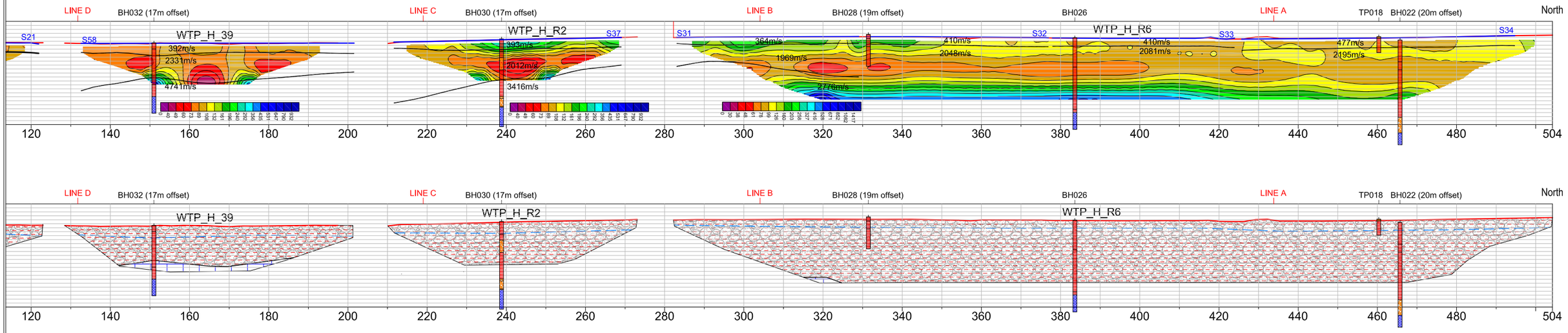

FIGURE H4: GEOPHYSICAL PROFILE LOCATION MAP
SCALE: 1:1000

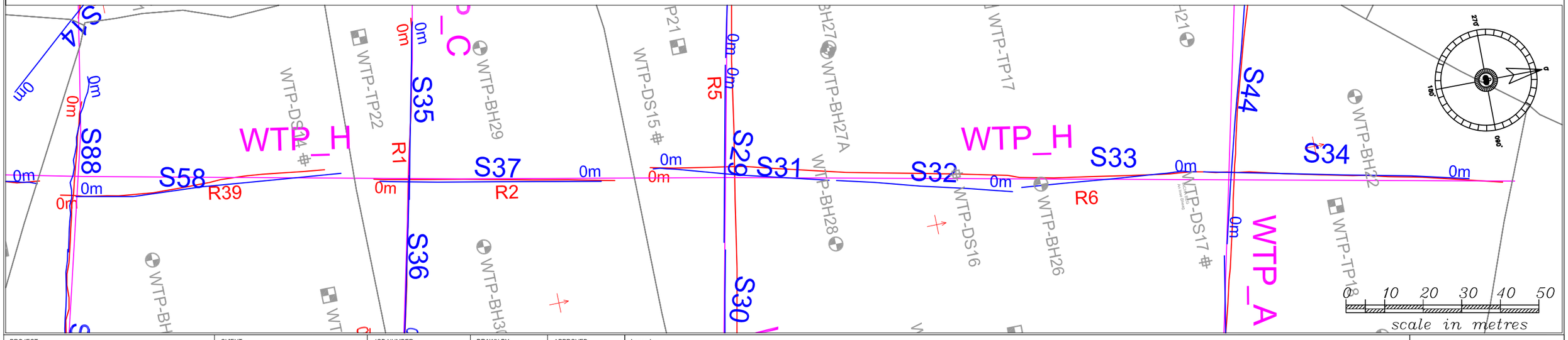

PROJECT: EASTERN AND MIDLANDS REGIONAL WATER SUPPLY PROJECT - CONTRACT 1 WATER TREATMENT PLANT	CLIENT: IRISH WATER CONSULTING ENGINEER: MOTT MACDONALD	JOB NUMBER: P21060	DRAWN BY: HP	APPROVED: GH	
			COORDINATE SYSTEM: ITM	VERTICAL DATUM: OD MALIN	
Sheet Title: GEOPHYSICAL PSEUDOSECTION, INTERPRETATION AND LOCATION MAP - LINE WTP_H_2	SURVEYED BY: PRIORITY GEOTECHNICAL LTD.	DRAWING NUMBER: P21060_D14_WTP_H_2	SCALE: 1:1000 @ A3	ISSUE DATE: 27/07/2022	
			REVISION: D03		

Legend:

Seismic refraction boundaries with P-wave velocities (m/s)
- 300 m/s — ground surface
- 1000 m/s — layer 1 / layer 2 boundary
- 3000 m/s — layer 2 / layer 3 boundary

ERT boundaries
- Ground surface

ERT color scales (3 seperate scales) to ohm-m, as per displayed below profiles

Interpretation
- LINE A — Intersection of another named profile line
- BH22 — Approx location of named direct investigation work
- Change in overburden stiffness
- Change in overburden type boundary
- Top of rock surface boundary
- Change in rock lithology boundary

Overburden types: Sand, Gravel, Clay, Silt, Silty CLAY, Sandy Gravel CLAY, Sandy Gravel SILT, Sandy GRAVEL

Rock types: LIMESTONE

Location Map
- Seismic profile
- ERT profile
- Planned geophysical profiles
- RC01 — Rotary core
- BH01 — Borehole
- TP01 — Trial pit

Survey Site

FIGURE I1: GEOPHYSICAL PROFILE PSEUDOSECTION - LINE WTP_I_1
SCALE: 1:1000

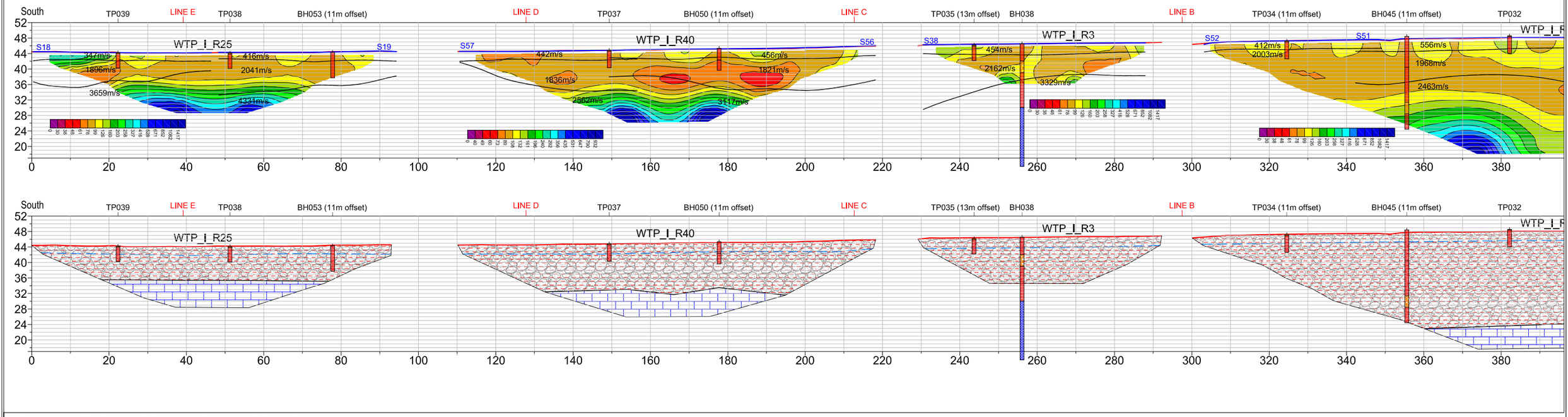

FIGURE I2: GEOPHYSICAL PROFILE LOCATION MAP
SCALE: 1:1000

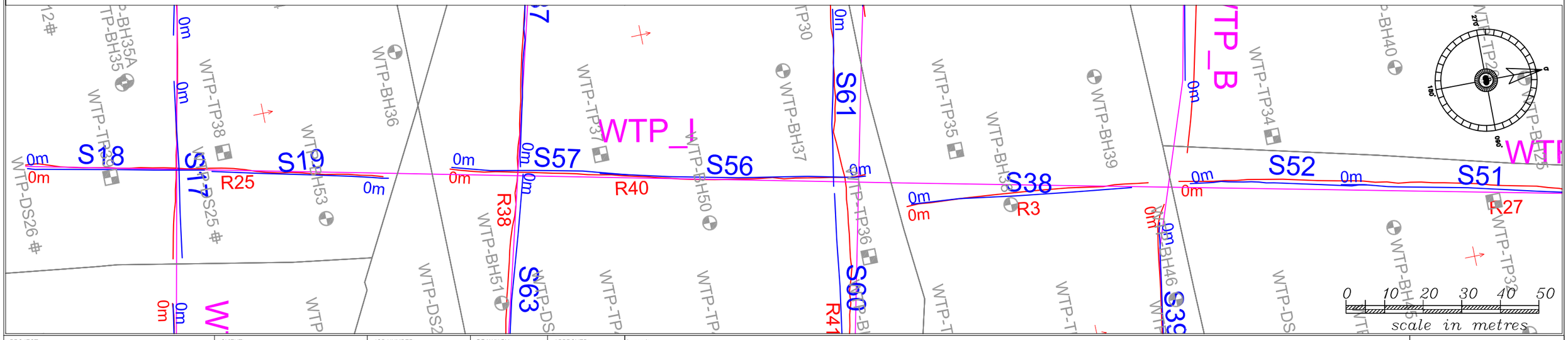

PROJECT: EASTERN AND MIDLANDS REGIONAL WATER SUPPLY PROJECT - CONTRACT 1 WATER TREATMENT PLANT	CLIENT: IRISH WATER CONSULTING ENGINEER: MOTT MACDONALD	JOB NUMBER: P21060	DRAWN BY: HP	APPROVED: GH	
			COORDINATE SYSTEM: ITM	VERTICAL DATUM: OD MALIN	
Sheet Title: GEOPHYSICAL PSEUDOSECTION, INTERPRETATION AND LOCATION MAP - LINE WTP_I_1	SURVEYED BY: PRIORITY GEOTECHNICAL LTD.	DRAWING NUMBER: P21060_D15_WTP_I_1	SCALE: 1:1000 @ A3	ISSUE DATE: 27/07/2022	
			REVISION: D03		

Legend:

Seismic refraction boundaries with P-wave velocities (m/s)
- ground surface
- layer 1 / layer 2 boundary
- layer 2 / layer 3 boundary

ERT boundaries
- Ground surface

ERT color scales (3 seperate scales) to ohm-m, as per displayed below profiles

Interpretation
- LINE A — Intersection of another named profile line
- BH22 — Approx location of named direct investigation work
- Change in overburden stiffness
- Change in overburden type boundary
- Top of rock surface boundary
- Change in rock lithology boundary

Overburden types: Sand, Gravel, Clay, Silt, Silty CLAY, Sandy Gravel CLAY, Sandy Gravel SILT, Sandy GRAVEL

Rock types: LIMESTONE

Location Map
- Seismic profile
- ERT profile
- Planned geophysical profiles
- RC01 Rotary core
- BH01 Borehole
- TP01 Trial pit

Survey Site

FIGURE I3: GEOPHYSICAL PROFILE PSEUDOSECTION - LINE WTP_I_2
SCALE: 1:1000

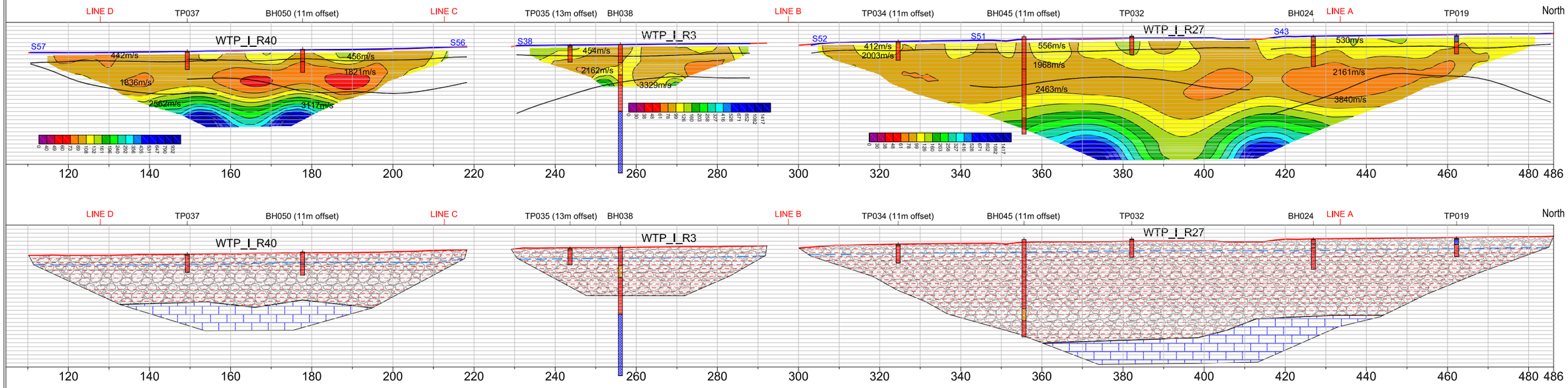

FIGURE I4: GEOPHYSICAL PROFILE LOCATION MAP
SCALE: 1:1000

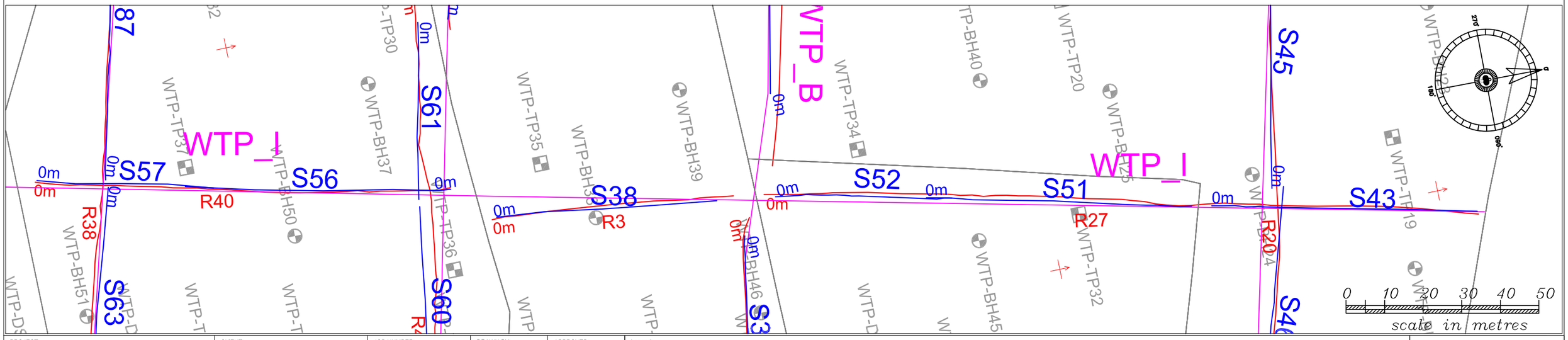

PROJECT: EASTERN AND MIDLANDS REGIONAL WATER SUPPLY PROJECT - CONTRACT 1 WATER TREATMENT PLANT	CLIENT: IRISH WATER CONSULTING ENGINEER: MOTT MACDONALD	JOB NUMBER: P21060	DRAWN BY: HP	APPROVED: GH	
			COORDINATE SYSTEM: ITM	VERTICAL DATUM: OD MALIN	
Sheet Title: GEOPHYSICAL PSEUDOSECTION, INTERPRETATION AND LOCATION MAP - LINE WTP_I_2	SURVEYED BY: PRIORITY GEOTECHNICAL LTD.	DRAWING NUMBER: P21060_D16_WTP_I_2	SCALE: 1:1000 @ A3	ISSUE DATE: 27/07/2022	
			REVISION: D03		

Legend:

Seismic refraction boundaries with P-wave velocities (m/s)
- 300 m/s — ground surface
- 1000 m/s — layer 1 / layer 2 boundary
- 3000 m/s — layer 2 / layer 3 boundary

ERT boundaries
- Ground surface

ERT color scales (3 seperate scales) to ohm-m, as per displayed below profiles

Interpretation
- LINE A — Intersection of another named profile line
- BH22 — Approx location of named direct investigation work
- Change in overburden stiffness
- Change in overburden type boundary
- Top of rock surface boundary
- Change in rock lithology boundary

Overburden types: Sand, Gravel, Clay, Silt, Silty CLAY, Sandy Gravel CLAY, Sandy Gravel SILT, Sandy GRAVEL

Rock types: LIMESTONE

Location Map
- Seismic profile
- ERT profile
- Planned geophysical profiles
- RC01 — Rotary core
- BH01 — Borehole
- TP01 — Trial pit

Survey Site

FIGURE J1: GEOPHYSICAL PROFILE PSEUDOSECTION - LINE WTP_J_1
SCALE: 1:1000

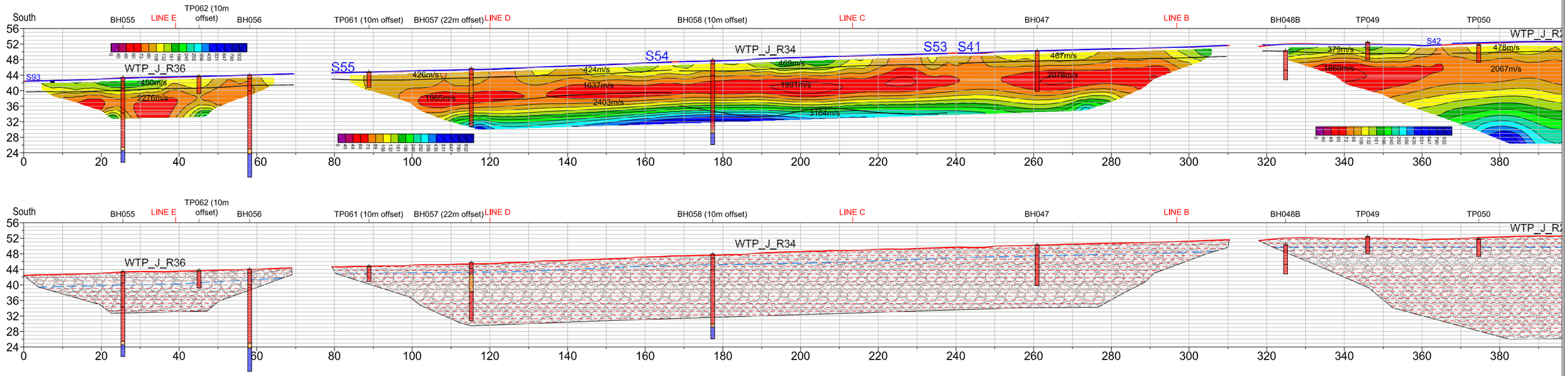

FIGURE J2: GEOPHYSICAL PROFILE LOCATION MAP
SCALE: 1:1000

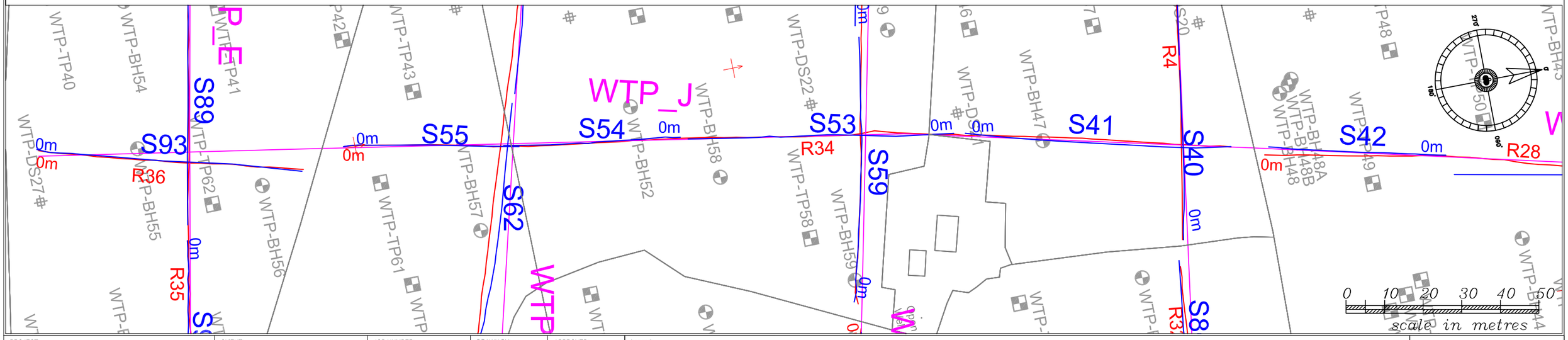

PROJECT: EASTERN AND MIDLANDS REGIONAL WATER SUPPLY PROJECT - CONTRACT 1 WATER TREATMENT PLANT	CLIENT: IRISH WATER CONSULTING ENGINEER: MOTT MACDONALD	JOB NUMBER: P21060	DRAWN BY: HP	APPROVED: GH	
			COORDINATE SYSTEM: ITM	VERTICAL DATUM: OD MALIN	
Sheet Title: GEOPHYSICAL PSEUDOSECTION, INTERPRETATION AND LOCATION MAP - LINE WTP_J_1	SURVEYED BY: PRIORITY GEOTECHNICAL LTD.	DRAWING NUMBER: P21060_D17_WTP_J_1	SCALE: 1:1000 @ A3	ISSUE DATE: 27/07/2022	
			REVISION: D03		

Legend:

Seismic refraction boundaries with P-wave velocities (m/s)
- 300 m/s — ground surface
- 1000 m/s — layer 1 / layer 2 boundary
- 3000 m/s — layer 2 / layer 3 boundary

ERT boundaries
- Ground surface

ERT color scales (3 seperate scales) to ohm-m, as per displayed below profiles

Interpretation
- LINE A — Intersection of another named profile line
- BH22 — Approx location of named direct investigation work
- Change in overburden stiffness
- Change in overburden type boundary
- Top of rock surface boundary
- Change in rock lithology boundary

Overburden types: Sand, Gravel, Clay, Silt, Silty CLAY, Sandy Gravel CLAY, Sandy Gravel SILT, Sandy GRAVEL

Rock types: LIMESTONE

Location Map
- Seismic profile
- ERT profile
- Planned geophysical profiles
- RC01 — Rotary core
- BH01 — Borehole
- TP01 — Trial pit

Survey Site

FIGURE J3: GEOPHYSICAL PROFILE PSEUDOSECTION - LINE WTP_J_2
SCALE: 1:1000

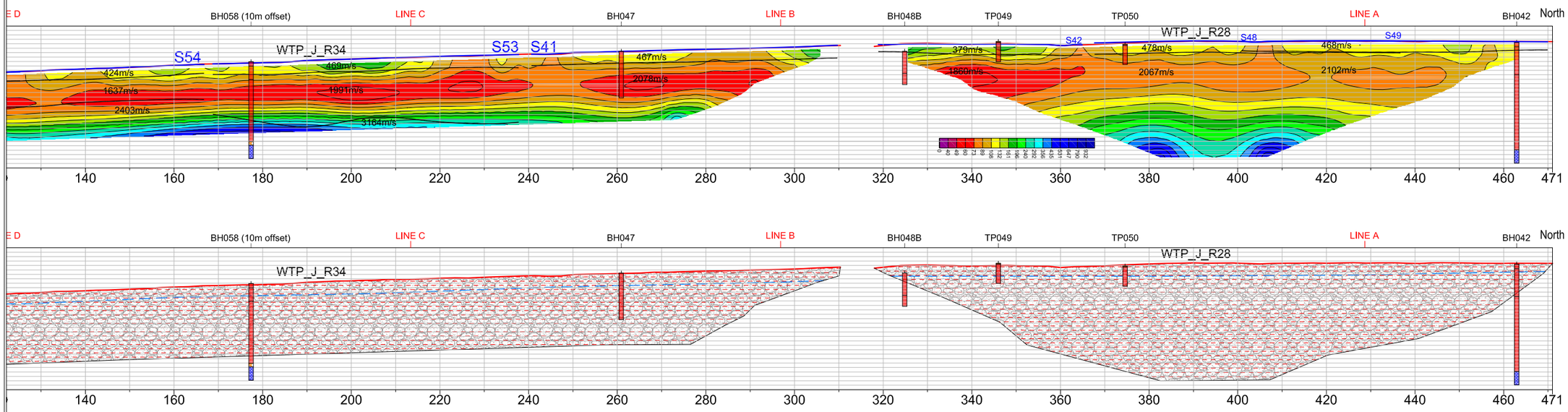

FIGURE J4: GEOPHYSICAL PROFILE LOCATION MAP
SCALE: 1:1000

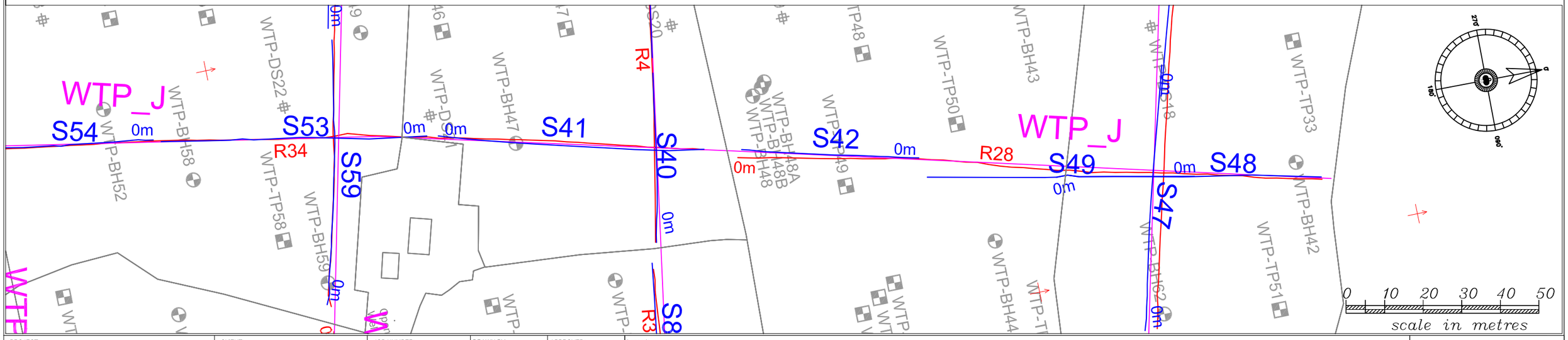

PROJECT: EASTERN AND MIDLANDS REGIONAL WATER SUPPLY PROJECT - CONTRACT 1 WATER TREATMENT PLANT	CLIENT: IRISH WATER CONSULTING ENGINEER: MOTT MACDONALD	JOB NUMBER: P21060	DRAWN BY: HP	APPROVED: GH	
			COORDINATE SYSTEM: ITM	VERTICAL DATUM: OD MALIN	
Sheet Title: GEOPHYSICAL PSEUDOSECTION, INTERPRETATION AND LOCATION MAP - LINE WTP_J_2	SURVEYED BY: PRIORITY GEOTECHNICAL LTD.	DRAWING NUMBER: P21060_D18_WTP_J_2	SCALE: 1:1000 @ A3	ISSUE DATE: 27/07/2022	
			REVISION: D03		

Legend:

Seismic refraction boundaries with P-wave velocities (m/s)
- 300 m/s — ground surface
- 1000 m/s — layer 1 / layer 2 boundary
- 3000 m/s — layer 2 / layer 3 boundary

ERT boundaries
- Ground surface

ERT color scales (3 seperate scales) to ohm-m, as per displayed below profiles

Interpretation
- LINE A — Intersection of another named profile line
- BH22 — Approx location of named direct investigation work
- Change in overburden stiffness
- Change in overburden type boundary
- Top of rock surface boundary
- Change in rock lithology boundary

Overburden types: Sand, Gravel, Clay, Silt, Silty CLAY, Sandy Gravel CLAY, Sandy Gravel SILT, Sandy GRAVEL

Rock types: LIMESTONE

Location Map
- Seismic profile
- ERT profile
- Planned geophysical profiles
- RC01 — Rotary core
- BH01 — Borehole
- TP01 — Trial pit

Survey Site

FIGURE K1: GEOPHYSICAL PROFILE PSEUDOSECTION - LINE WTP_K_1
SCALE: 1:1000

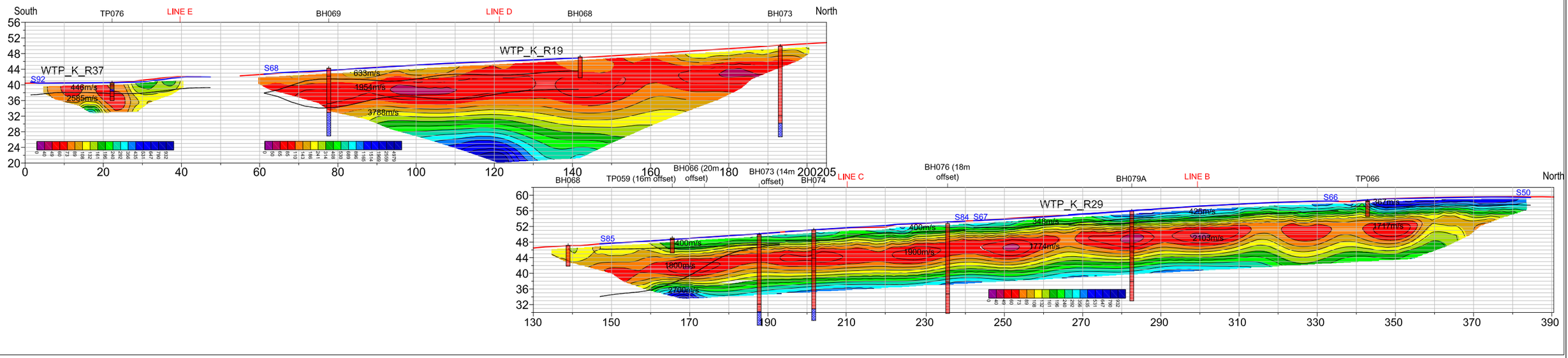

FIGURE K2: GEOPHYSICAL PROFILE LOCATION MAP
SCALE: 1:1000

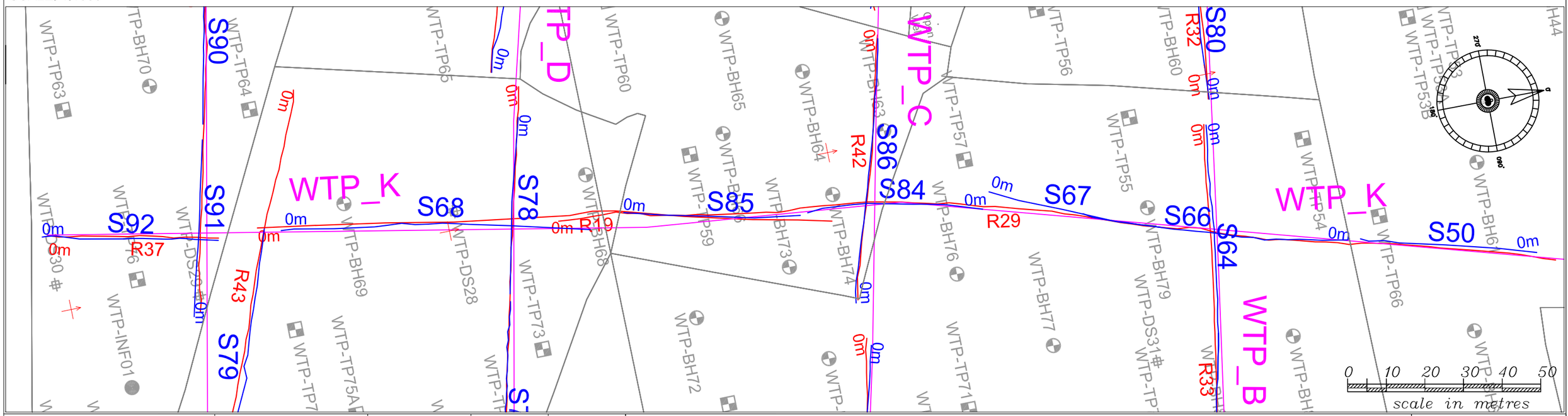

PROJECT: EASTERN AND MIDLANDS REGIONAL WATER SUPPLY PROJECT - CONTRACT 1 WATER TREATMENT PLANT	CLIENT: IRISH WATER CONSULTING ENGINEER: MOTT MACDONALD	JOB NUMBER: P21060	DRAWN BY: HP	APPROVED: GH	
			COORDINATE SYSTEM: ITM	VERTICAL DATUM: OD MALIN	
Sheet Title: GEOPHYSICAL PSEUDOSECTION, INTERPRETATION AND LOCATION MAP - LINE WTP_K_1	SURVEYED BY: PRIORITY GEOTECHNICAL LTD.	DRAWING NUMBER: P21060_D19_WTP_K_1	SCALE: 1:1000 @ A3	ISSUE DATE: 27/07/2022	
			REVISION: D03		

Legend:

Seismic refraction boundaries with P-wave velocities (m/s)
- ground surface
- 300 m/s — layer 1 / layer 2 boundary
- 1000 m/s — layer 2 / layer 3 boundary
- 3000 m/s

ERT boundaries
- Ground surface

ERT color scales (3 seperate scales) to ohm-m, as per displayed below profiles

Interpretation
- LINE A — Intersection of another named profile line
- BH22 — Approx location of named direct investigation work
- Change in overburden stiffness
- Change in overburden type boundary
- Top of rock surface boundary
- Change in rock lithology boundary

Overburden types: Sand, Gravel, Clay, Silt, Silty CLAY, Sandy Gravel CLAY, Sandy Gravel SILT, Sandy GRAVEL

Rock types: LIMESTONE

Location Map
- Seismic profile
- ERT profile
- Planned geophysical profiles
- RC01 — Rotary core
- BH01 — Borehole
- TP01 — Trial pit

Survey Site

FIGURE K1: GEOPHYSICAL PROFILE PSEUDOSECTION - LINE WTP_K_2
SCALE: 1:1000

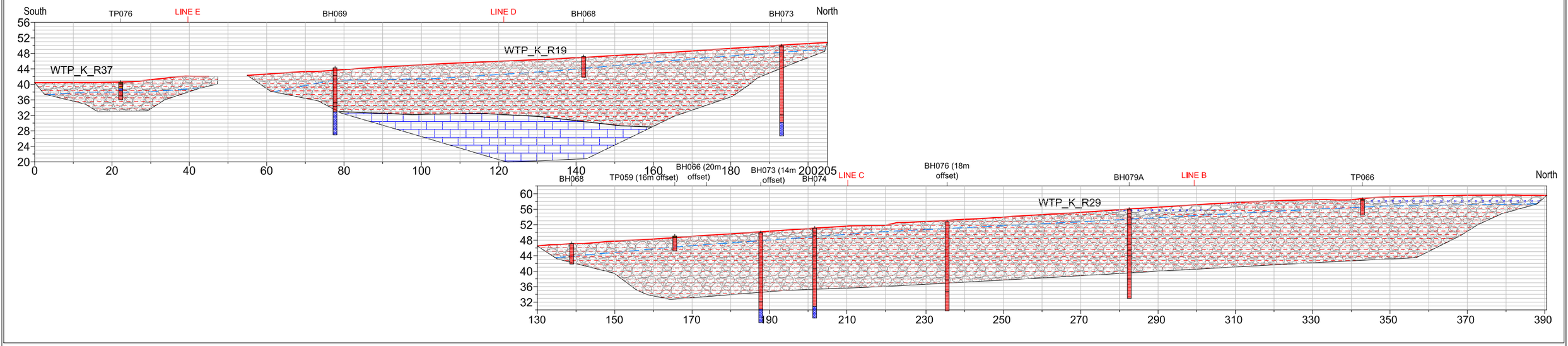

FIGURE K2: GEOPHYSICAL PROFILE LOCATION MAP
SCALE: 1:1000

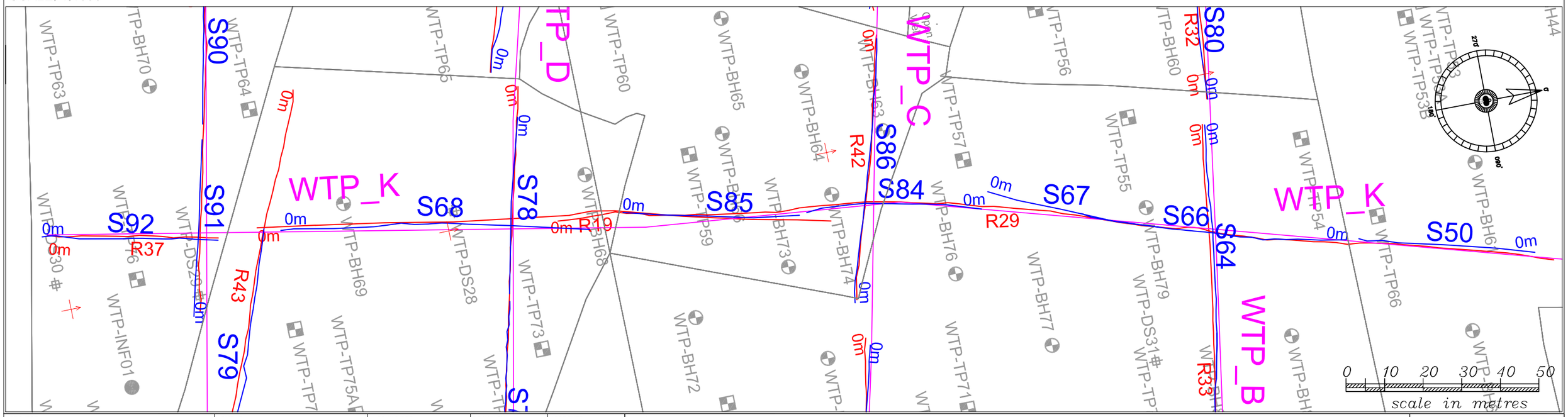

PROJECT: EASTERN AND MIDLANDS REGIONAL WATER SUPPLY PROJECT - CONTRACT 1 WATER TREATMENT PLANT	CLIENT: IRISH WATER CONSULTING ENGINEER: MOTT MACDONALD	JOB NUMBER: P21060	DRAWN BY: HP	APPROVED: GH	Legend:
			COORDINATE SYSTEM: ITM	VERTICAL DATUM: OD MALIN	
Sheet Title: GEOPHYSICAL PSEUDOSECTION, INTERPRETATION AND LOCATION MAP - LINE WTP_K_2	SURVEYED BY: PRIORITY GEOTECHNICAL LTD.	DRAWING NUMBER: P21060_D20_WTP_K_1	SCALE: 1:1000 @ A3	ISSUE DATE: 27/07/2022	
			REVISION: D03		

Seismic refraction boundaries with P-wave velocities (m/s)
- 300 m/s — ground surface
- 1000 m/s — layer 1 / layer 2 boundary
- 3000 m/s — layer 2 / layer 3 boundary

ERT boundaries
- Ground surface

ERT color scales (3 seperate scales) to ohm-m, as per displayed below profiles

Interpretation
- LINE A — Intersection of another named profile line
- BH22 — Approx location of named direct investigation work
- Change in overburden stiffness
- Change in overburden type boundary
- Top of rock surface boundary
- Change in rock lithology boundary

Overburden types: Sand, Gravel, Clay, Silt, Silty CLAY, Sandy Gravel CLAY, Sandy Gravel SILT, Sandy GRAVEL

Rock types: LIMESTONE

Location Map
- Seismic profile
- ERT profile
- Planned geophysical profiles
- RC01 — Rotary core
- BH01 — Borehole
- TP01 — Trial pit

Survey Site

FIGURE L1: GEOPHYSICAL PROFILE PSEUDOSECTION - LINE WTP_L
SCALE: 1:1000

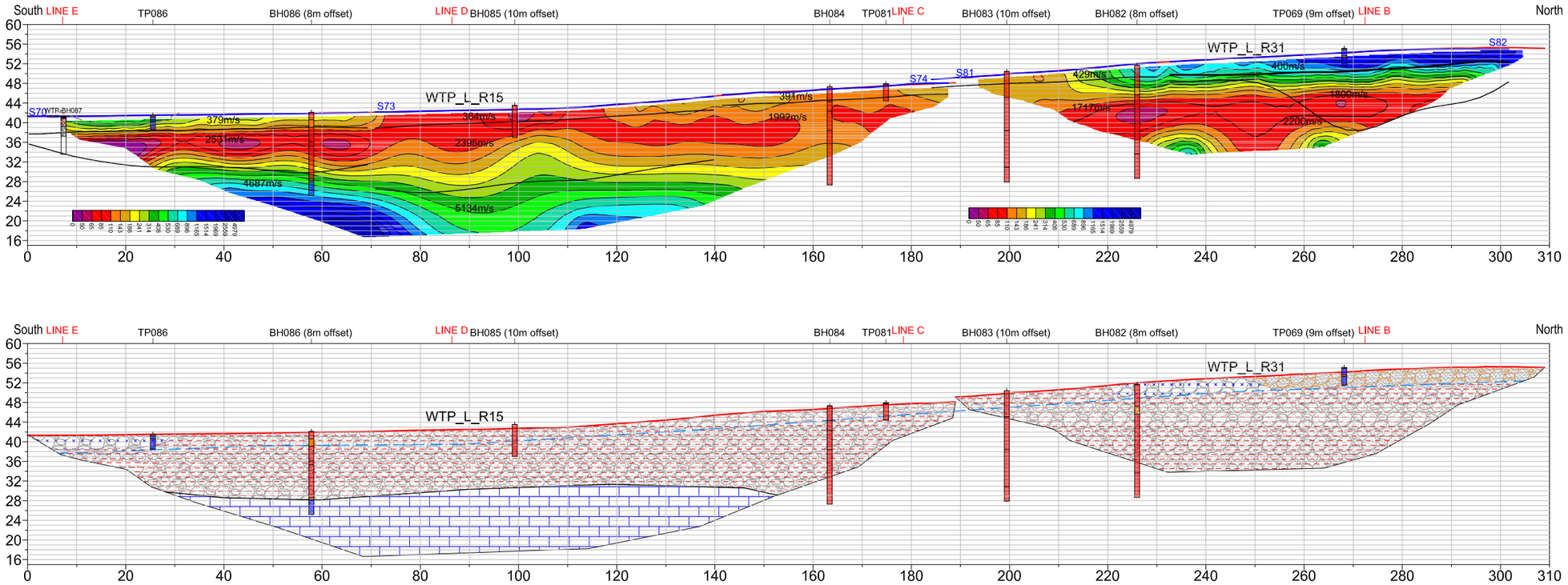

FIGURE L2: GEOPHYSICAL PROFILE LOCATION MAP
SCALE: 1:1000



PROJECT: EASTERN AND MIDLANDS REGIONAL WATER SUPPLY PROJECT - CONTRACT 1 WATER TREATMENT PLANT	CLIENT: IRISH WATER CONSULTING ENGINEER: MOTT MACDONALD	JOB NUMBER: P21060	DRAWN BY: HP	APPROVED: GH	
			COORDINATE SYSTEM: ITM	VERTICAL DATUM: OD MALIN	
Sheet Title: GEOPHYSICAL PSEUDOSECTION, INTERPRETATION AND LOCATION MAP - LINE WTP_L	SURVEYED BY: PRIORITY GEOTECHNICAL LTD.	DRAWING NUMBER: P21060_D21_WTP_L	SCALE: 1:1000 @ A3	ISSUE DATE: 27/07/2022	
			REVISION: D03		

Legend:

Seismic refraction boundaries with P-wave velocities (m/s)
- ground surface
- layer 1 / layer 2 boundary
- layer 2 / layer 3 boundary

ERT boundaries
- Ground surface

ERT color scales (3 seperate scales) to ohm-m, as per displayed below profiles

Interpretation
- LINE A — Intersection of another named profile line
- BH22 — Approx location of named direct investigation work
- Change in overburden stiffness
- Change in overburden type boundary
- Top of rock surface boundary
- Change in rock lithology boundary

Overburden types: Sand, Gravel, Clay, Silt, Silty CLAY, Sandy Gravel CLAY, Sandy Gravel SILT, Sandy GRAVEL

Rock types: LIMESTONE

Location Map
- Seismic profile
- ERT profile
- Planned geophysical profiles
- RC01 Rotary core
- BH01 Borehole
- TP01 Trial pit

Survey Site

APPENDIX 3H

LABORATORY RESULTS

KEY TO SYMBOLS - LABORATORY TEST RESULT

U	Undisturbed Sample	
P	Piston Sample	
TWS	Thin Wall Sample	
B	Bulk Sample - Disturbed	
D	Jar Sample - Disturbed	
W	Water Sample	
pH	Acidity/Alkalinity Index	
SO_3	% - Total Sulphate Content (acid soluble)	
SO_3	g/ltr - Water Soluble Sulphate (Water or 2:1 Aqueous Soil Extract)	
+	Calcareous Reaction	
Cl	Chloride Content	
PI	Plasticity Index	
<425	% of material in sample passing 425 micron sieve	
LL	Liquid Limit	
PL	Plastic Limit	
MC	Water Content	
NP	Non Plastic	
Yb	Bulk Density	
Yd	Dry Density	
Ps	Particle Density	
U/D	Undrained/Drained Triaxial	
U/C	Unconsolidated/Consolidated Triaxial	
T/M	Single Stage/Multistage Triaxial	
100/38	Sample Diameter (mm)	
REM	Remoulded Triaxial Test Specimen	
TST	Triaxial Suction Test	
V	Vane Test	
DSB	Drained Shear Box	
RSB	Residual Shear Box	
RS	Ring Shear	
σ_3	Cell Pressure	
σ_1-σ_3	Deviator Stress	
c	Cohesion	
c_	Effective Cohesion Intercept	
ϕ	Angle of Shearing Resistance - Degrees	
ϕ_	Effective Angle of Shearing Resistance	
εf	Strain at Failure	
*	Failed under 1st Load	
**	Failed under 2nd Load	
#	Untestable	
##	Excessive Strain	
p_o	Effective Overburden Pressure	
m_v	Coefficient of Volume Decrease	
c_v	Coefficient of Consolidation	
Opt	Optimum	
Nat	Natural	
Std	Standard Compaction - 2.5kg Rammer	(¶ CBR)
Hvy	Heavy Compaction - 4.5kg Rammer	(§ CBR)
Vib	Vibratory Compaction	
CBR	California Bearing Ratio	
Sat m.c.	Saturation Moisture Content	
MCV	Moisture Condition Value	

pgl priority geotechnical	**Natural Moisture Content/Atterberg Limits Summary** **BS 1377 : Part 2 : 1990 : Clause 3**	**Job Ref**
Location	**Water Supply Project - Ground Investigation Contract - Lot 1**	**P21060**

Hole ID	Sample Ref	Depth (m)	Sample Type	Sample Description	MC	LL	PL	PI	% Pass 425
WTP-BH002	4	3.4	GB	Slightly sandy slightly gravelly CLAY with low cobble content	10	18	11	7	57.7
WTP-BH002	7	7.6	GB	Slightly sandy slightly gravelly CLAY with low cobble content	11	28	16	12	66.9
WTP-BH002	9	9.5	GB	Slightly sandy slightly gravelly CLAY	11	26	15	11	69.4
WTP-BH002	12	13.3	GB	Slightly sandy gravelly CLAY	11	28	16	12	61.2
WTP-BH003	4	1	D	Slightly gravelly slightly sandy CLAY	15	25	15	10	72.2
WTP-BH003	8	3	D	Slightly gravelly slightly sandy CLAY	12	25	14	11	69.5
WTP-BH003	14	6	D	Slightly gravelly sandy CLAY	11	22	13	9	69.1
WTP-BH003	17	9	SPTLS	Slightly gravelly sandy CLAY	17				
WTP-BH006	2	1.5	GB	Sandy very clayey GRAVEL with medium cobble content	16	31	17	14	74.3
WTP-BH006	4	4.5	GB	Slightly gravelly slightly sandy CLAY	12	29	17	12	70.3
WTP-BH006	6	7.5	GB	Slightly gravelly slightly sandy CLAY with low cobble content	12	27	15	12	72
WTP-BH006	8	10.5	GB	Slightly gravelly slightly sandy CLAY with low cobble content	12	28	16	12	73.4
WTP-BH006	11	19.5	GB	Slightly sandy slightly gravelly CLAY	15	27	15	12	74.9
WTP-BH006	13	23.5	GB	Slightly sandy gravelly CLAY with high cobble content	9	24	14	10	66.3
WTP-BH007	2	1	B	Slightly gravelly sandy CLAY	20	32	14	18	78
WTP-BH007	4	3	B	Slightly gravelly slightly sandy CLAY with high cobble content	3	31	18	13	71.1
WTP-BH008	1	1	GB	Slightly sandy slightly gravelly CLAY with medium cobble content	12	29	17	12	70.8
WTP-BH008	2	4.5	GB	Very sandy very clayey GRAVEL with medium cobble content	10	27	14	13	74.5
WTP-BH008	3	6	GB	Slightly sandy slightly gravelly CLAY	11	28	15	13	73.5
WTP-BH008	4	7.5	GB	Slightly sandy slightly gravelly CLAY with low cobble content	10	27	15	12	72.2

pgl priority geotechnical	**Natural Moisture Content/Atterberg Limits Summary** **BS 1377 : Part 2 : 1990 : Clause 3**	**Job Ref**
Location	**Water Supply Project - Ground Investigation Contract - Lot 1**	**P21060**

Hole ID	Sample Ref	Depth (m)	Sample Type	Sample Description	MC	LL	PL	PI	% Pass 425
WTP-BH008	5	9	GB	Slightly sandy slightly gravelly CLAY with low cobble content	11	30	15	15	70.5
WTP-BH008	7	11.4	GB	Slightly gravelly slightly sandy CLAY	12	27	17	10	74.9
WTP-BH008	8	12.9	GB	Slightly gravelly slightly sandy CLAY	10	28	15	13	60.5
WTP-BH008	10	15.9	GB	Slightly sandy gravelly CLAY	9	25	15	10	70.2
WTP-BH008	11	17.4	GB	Slightly sandy gravelly CLAY	11	26	15	11	72.1
WTP-BH009	1	0	GB	Gravelly very clayey SAND	17	21	14	7	66.4
WTP-BH009	2	3.8	GB	Slightly sandy slightly gravelly CLAY with low cobble content	11	25	16	9	78.2
WTP-BH009	4	6	GB	Slightly sandy slightly gravelly CLAY	11	26	15	11	76.2
WTP-BH009	5	7.5	GB	Slightly sandy slightly gravelly CLAY	12	26	15	11	76.5
WTP-BH009	7	13.5	GB	Slightly sandy slightly gravelly CLAY	14	27	16	11	74
WTP-BH009	8	14.4	GB	Slightly sandy slightly gravelly CLAY	7	26	16	10	66.8
WTP-BH009	10	17.6	GB	Slightly sandy slightly gravelly CLAY	13	27	16	11	70.1
WTP-BH010	1	0	GB	Slightly gravelly slightly sandy CLAY with low cobble content	16	30	18	12	72.5
WTP-BH010	14	2	C	Slightly sandy slightly gravelly CLAY	7	28	16	12	70.9
WTP-BH010	2	3.9	GB	Slightly sandy slightly gravelly CLAY	7	28	16	12	63.6
WTP-BH010	3	4.5	GB	Slightly sandy slightly gravelly CLAY	13	27	16	11	71.4
WTP-BH010	5	6.6	C	Slightly sandy slightly gravelly CLAY with low cobble content	8	28	16	12	60.9
WTP-BH010	6	8.7	GB	Sandy very clayey GRAVEL	13	27	16	11	68.7
WTP-BH010	7	10.2	GB	Slightly sandy slightly gravelly CLAY with low cobble content	11	27	16	11	74
WTP-BH010	15	11.4	C	Slightly sandy slightly gravelly SILT	10	28	16	12	71.9

pgl priority geotechnical	**Natural Moisture Content/Atterberg Limits Summary** **BS 1377 : Part 2 : 1990 : Clause 3**	**Job Ref**
Location	**Water Supply Project - Ground Investigation Contract - Lot 1**	**P21060**

Hole ID	Sample Ref	Depth (m)	Sample Type	Sample Description	MC	LL	PL	PI	% Pass 425
WTP-BH010	8	13.1	GB	Slightly sandy slightly gravelly CLAY with low cobble content	13	27	17	10	71.1
WTP-BH010	11	15.8	GB	Slightly gravelly slightly sandy CLAY with low cobble content	13	27	15	12	70.7
WTP-BH010	12	17.3	GB	Slightly gravelly slightly sandy CLAY with low cobble content	11	25	15	10	77
WTP-BH012	7	2	D	Slightly gravelly slightly sandy CLAY with high cobble content	14	27	16	11	76
WTP-BH012	13	5	D	Slightly gravelly slightly sandy CLAY	11	25	14	11	66.1
WTP-BH012	16	11.5	B	Slightly gravelly sandy CLAY	8	24	13	11	50.7
WTP-BH012	21	19	B	Slightly gravelly sandy CLAY	14	24	14	10	62.5
WTP-BH012	26	26.5	B	Slightly sandy gravelly CLAY	17	33	18	15	63.7
WTP-BH013	3	0.8	D	Slightly gravelly sandy CLAY with high cobble content	14	34	22	12	94
WTP-BH013	7	2	D	Slightly gravelly slightly sandy CLAY	11	25	15	10	73.1
WTP-BH013	17	19	D	Slightly sandy gravelly CLAY	12	23	13	10	52.8
WTP-BH013	25	31	D	Slightly sandy slightly gravelly CLAY	20				
WTP-BH014	5	1	D	Slightly gravelly slightly sandy CLAY	17	28	17	11	75.1
WTP-BH014	11	4	D	Slightly sandy slightly gravelly CLAY	10	25	15	10	75.6
WTP-BH014	17	7	D	Slightly sandy slightly gravelly CLAY with low cobble content	16	24	15	9	75
WTP-BH014	21	9	D	Slightly sandy gravelly CLAY	10				
WTP-BH014	22	10.5	SPTLS	Slightly sandy gravelly CLAY	6				
WTP-BH014	24	15	SPTLS	Slightly sandy slightly gravelly CLAY	13	24	14	10	68.8
WTP-BH016	4	1	D	Slightly gravelly slightly sandy CLAY	13	24	13	11	99.7
WTP-BH016	8	3	D	Slightly gravelly slightly sandy CLAY	12	24	14	10	69.1

pgl priority geotechnical	**Natural Moisture Content/Atterberg Limits Summary** **BS 1377 : Part 2 : 1990 : Clause 3**	**Job Ref**
Location	**Water Supply Project - Ground Investigation Contract - Lot 1**	**P21060**

Hole ID	Sample Ref	Depth (m)	Sample Type	Sample Description	MC	LL	PL	PI	% Pass 425
WTP-BH016	16	7	D	Slightly gravelly slightly sandy CLAY	14	25	14	11	74.5
WTP-BH016	20	9	D	Slightly gravelly slightly sandy CLAY	8	28	15	13	77.1
WTP-BH016	21	13.5	SPTLS	Slightly gravelly slightly sandy CLAY	15	23	14	9	75.3
WTP-BH017	1	1.5	GB	Slightly sandy gravelly CLAY	15	29	17	12	72.8
WTP-BH017	2	3	GB	Very sandy very clayey GRAVEL	12	24	14	10	62.8
WTP-BH017	3	4.5	GB	Slightly sandy slightly gravelly CLAY	11	24	15	9	69.8
WTP-BH017	4	6	GB	Slightly gravelly slightly sandy CLAY	9	18	9	9	51.3
WTP-BH017	5	7.5	GB	Slightly sandy slightly gravelly CLAY	12	25	15	10	72.4
WTP-BH017	7	10.5	GB	Slightly sandy slightly gravelly CLAY with low cobble content	11	24	14	10	69.6
WTP-BH017	8	12	GB	Slightly sandy slightly gravelly CLAY with low cobble content	12	27	16	11	79.1
WTP-BH017	10	15	GB	Slightly sandy slightly gravelly CLAY with low cobble content	11	19	12	7	55
WTP-BH017	11	16.5	GB	Slightly sandy slightly gravelly CLAY	12	24	14	10	70.8
WTP-BH018	2	3	GB	Slightly sandy slightly gravelly CLAY with low cobble content	14	30	19	11	73.1
WTP-BH018	3	4.5	GB	Slightly gravelly slightly sandy CLAY	16	27	15	12	73
WTP-BH018	4	6	GB	Slightly gravelly slightly sandy CLAY	13	25	15	10	83.9
WTP-BH018	5	7.5	GB	Slightly sandy gravelly CLAY with medium cobble content	14	18	12	6	90.4
WTP-BH018	6	9	GB	Slightly gravelly slightly sandy CLAY	12	26	15	11	69.8
WTP-BH018	8	12	GB	Slightly silty slightly sandy GRAVEL with medium cobble content	15	28	16	12	74.2
WTP-BH020	5	1	D	Slightly gravelly slightly sandy CLAY	11	25	16	9	61.3
WTP-BH020	7	2	D	Slightly gravelly slightly sandy CLAY	14	23	13	10	70

pgl priority geotechnical	**Natural Moisture Content/Atterberg Limits Summary** **BS 1377 : Part 2 : 1990 : Clause 3**	**Job Ref**
Location	**Water Supply Project - Ground Investigation Contract - Lot 1**	**P21060**

Hole ID	Sample Ref	Depth (m)	Sample Type	Sample Description	MC	LL	PL	PI	% Pass 425
WTP-BH020	12	4	D	Slightly sandy slightly gravelly CLAY	12	22	15	7	71
WTP-BH020	18	7	D	Slightly sandy slightly gravelly CLAY	11	21	13	8	69.2
WTP-BH021	2	0.25	D	Slightly sandy slightly gravelly CLAY with high cobble content	12	26	16	10	69.8
WTP-BH021	4	1	D	Slightly gravelly slightly sandy CLAY with low cobble content	25	27	19	8	83.2
WTP-BH021	6	2	D	Slightly sandy slightly gravelly CLAY	6	26	15	11	72.7
WTP-BH021A	10	4	D	Slightly sandy slightly gravelly CLAY	13	24	15	9	69.9
WTP-BH022	13	10.5	D	Slightly gravelly slightly sandy CLAY	10				
WTP-BH022	16	15	D	Slightly sandy slightly gravelly CLAY	6				
WTP-BH023	2	1	D	Slightly gravelly slightly sandy CLAY with medium cobble content	11				
WTP-BH023	5	4	D	Slightly gravelly slightly sandy CLAY with medium cobble content	12	24	14	10	70.2
WTP-BH023	7	6	D	Slightly sandy slightly gravelly CLAY	15	24	15	9	71.5
WTP-BH024	2	1	D	Slightly sandy slightly gravelly CLAY with low cobble content	17	28	16	12	74.7
WTP-BH024	3	2	D	Slightly gravelly slightly sandy CLAY	14	29	15	14	75.1
WTP-BH024	4	3	D	Slightly gravelly slightly sandy CLAY	14				
WTP-BH024	7	6	D	Slightly sandy slightly gravelly CLAY	13	24	15	9	71.7
WTP-BH025	2	1	B	Slightly gravelly slightly sandy CLAY	20	33	20	13	81.5
WTP-BH025	4	3	B	Slightly gravelly slightly sandy CLAY	22	32	20	12	79.7
WTP-BH026	2	0.3	D	Slightly gravelly slightly sandy CLAY	13	25	15	10	71
WTP-BH026	8	3	D	Slightly gravelly slightly sandy CLAY with medium cobble content	10	24	15	9	69.7
WTP-BH026	14	6	D	Slightly gravelly sandy CLAY with high cobble content	12	23	14	9	76.4

pgl priority geotechnical	**Natural Moisture Content/Atterberg Limits Summary** **BS 1377 : Part 2 : 1990 : Clause 3**	**Job Ref**
Location	**Water Supply Project - Ground Investigation Contract - Lot 1**	**P21060**

Hole ID	Sample Ref	Depth (m)	Sample Type	Sample Description	MC	LL	PL	PI	% Pass 425
WTP-BH027A	1	0	GB	Slightly gravelly slightly sandy CLAY	16	26	17	9	79.8
WTP-BH027A	2	1.5	GB	Slightly sandy silghtly gravelly CLAY with low cobble content	14	26	16	10	67.3
WTP-BH027A	4	4.5	GB	Sandy very clayey GRAVEL	14	25	14	11	54.9
WTP-BH027A	6	7.5	GB	Sandy very clayey GRAVEL	9	26	15	11	57.4
WTP-BH027A	7	9	GB	Slightly sandy gravelly CLAY with medium cobble content	13	26	15	11	69.2
WTP-BH029	1	0	D	Slightly sandy slightly gravelly CLAY	15	26	16	10	68.1
WTP-BH029	6	5	D	Gravelly sandy clayey COBBLES	10	24	14	10	67.7
WTP-BH030	2	1.7	GB	Slightly sandy slightly gravelly CLAY with low cobble content	11	22	13	9	66.5
WTP-BH030	3	3.2	GB	Slightly sandy slightly gravelly CLAY	10	23	14	9	65.2
WTP-BH030	7	7.8	GB	Slightly sandy slightly gravelly CLAY	13	26	16	10	79.4
WTP-BH030	8	9.3	GB	Slightly sandy slightly gravelly CLAY	16	22	14	8	95.5
WTP-BH030	10	11.5	GB	Slightly sandy slightly gravelly CLAY	10	28	16	12	67.9
WTP-BH030	11	13	GB	Slightly sandy slightly gravelly CLAY	17	30	18	12	88.6
WTP-BH031	4	1	D	Slightly gravelly slightly sandy CLAY	24	25	15	10	70.7
WTP-BH031	12	5	D	Slightly sandy gravelly CLAY with high cobble content	10	24	14	10	68.9
WTP-BH032	2	1.5	GB	Sandy very clayey GRAVEL with high cobble content	10	23	14	9	59.8
WTP-BH032	4	4.5	GB	Slightly sandy clayey GRAVEL with medium cobble content	14	27	16	11	44.9
WTP-BH032	6	7.5	GB	Slightly sandy slightly gravelly CLAY	15	27	16	11	66.6
WTP-BH032	8	10.5	GB	Slightly sandy clayey GRAVEL with medium cobble content	11	28	16	12	61.8
WTP-BH034	5	1	D	Slightly sandy gravelly CLAY	13	23	14	9	69.9

pgl priority geotechnical	**Natural Moisture Content/Atterberg Limits Summary** **BS 1377 : Part 2 : 1990 : Clause 3**	**Job Ref**
Location	**Water Supply Project - Ground Investigation Contract - Lot 1**	**P21060**

Hole ID	Sample Ref	Depth (m)	Sample Type	Sample Description	MC	LL	PL	PI	% Pass 425
WTP-BH034	10	3	D	Slightly sandy slightly gravelly CLAY with medium cobble content	13	23	14	9	71.1
WTP-BH035	5	1	D	Very sandy very clayey GRAVEL	12	22	13	9	68.9
WTP-BH035A	4	1	D	Slightly gravelly slightly sandy CLAY with medium cobble content	11	22	14	8	67.2
WTP-BH035A	12	5	D	Slightly gravelly slightly sandy CLAY with medium cobble content	12	24	13	11	67.1
WTP-BH035A	18	8	D	Slightly sandy slightly gravelly CLAY	15	26	14	12	72
WTP-BH036	4	1	D	Slightly gravelly slightly sandy CLAY	17	35	23	12	92.7
WTP-BH036	8	3	D	Slightly sandy slightly gravelly CLAY	117	21	13	8	66.2
WTP-BH036	12	5	D	Slightly sandy slightly gravelly CLAY	9	24	14	10	67.3
WTP-BH036	14	6	D	Slightly sandy gravelly CLAY	13	22	13	9	67.7
WTP-BH037	4	1	D	Slightly sandy slightly gravelly CLAY with medium cobble content	15	27	17	10	76.7
WTP-BH037	8	3	D	Slightly sandy slightly gravelly CLAY	24	23	14	9	67.1
WTP-BH038	1	1.5	GB	Slightly sandy gravelly SILT with high cobble content	34	77	53	24	92.4
WTP-BH038	5	7.5	GB	Slightly sandy slightly gravelly CLAY with low cobble content	14	28	16	12	65.6
WTP-BH038	7	10.5	GB	Slightly sandy slightly gravelly CLAY with low cobble content	12	29	16	13	60
WTP-BH038	10	15	GB	Slightly sandy slightly gravelly CLAY with low cobble content	13	29	18	11	72.9
WTP-BH039	4	1	D	Slightly gravelly slightly sandy CLAY with medium cobble conten	14	26	16	10	71.7
WTP-BH039	8	3	D	Slightly gravelly slightly sandy CLAY with medium cobble conten	16	27	16	11	73.8
WTP-BH040	2	1	B	Slightly sandy slightly gravelly CLAY	27	33	21	12	80.6
WTP-BH040	4	3	B	Slightly sandy slightly gravelly CLAY	16	27	16	11	75.8
WTP-BH041	1	0.5	D	Slightly gravelly slightly sandy SILT	18	37	25	12	92

pgl priority geotechnical	**Natural Moisture Content/Atterberg Limits Summary** **BS 1377 : Part 2 : 1990 : Clause 3**	**Job Ref**
Location	**Water Supply Project - Ground Investigation Contract - Lot 1**	**P21060**

Hole ID	Sample Ref	Depth (m)	Sample Type	Sample Description	MC	LL	PL	PI	% Pass 425
WTP-BH041	4	3	D	Slightly sandy slightly gravelly CLAY with low cobble content	13	23	13	10	67.1
WTP-BH041	6	5	D	Slightly sandy slightly gravelly CLAY	10	25	16	9	65.8
WTP-BH041	18	10.5	D	Slightly sandy slightly gravelly CLAY	14				
WTP-BH041	22	15	D	Slightly sandy slightly gravelly CLAY	18				
WTP-BH041	25	19.5	D	Clayey very sandy GRAVEL	9				
WTP-BH042	6	2	D	Slightly sandy slightly gravelly CLAY	14	25	14	11	72.8
WTP-BH042	18	13.5	D	Slightly gravelly slightly sandy CLAY	15				
WTP-BH042	19	15	D	Slightly sandy gravelly CLAY	16				
WTP-BH042	23	22.5	D	Slightly sandy gravelly CLAY	14				
WTP-BH043	6	2	D	Slightly gravelly slightly sandy CLAY	14	39	22	17	92.9
WTP-BH043	15	7	B	Slightly sandy slightly gravelly CLAY with medium cobble content	11	24	14	10	68.1
WTP-BH043	22	10	D	Slightly sandy slightly gravelly CLAY	11	24	14	10	71.1
WTP-BH043	28	13.5	D	Slightly gravelly slightly sandy CLAY	18				
WTP-BH043	31	16.5	D	Slightly gravelly slightly sandy CLAY	14	25	14	11	54
WTP-BH043	32	18.5	SPTLS	Slightly sandy gravelly CLAY	10				
WTP-BH043	33	21	SPTLS	Slightly sandy gravelly CLAY	16				
WTP-BH043	34	22.5	SPTLS	Slightly sandy gravelly CLAY	9				
WTP-BH044	9	3	D	Slightly gravelly slightly sandy CLAY	15	29	17	12	74.1
WTP-BH044	19	15	D	Slightly gravelly slightly sandy CLAY	15				
WTP-BH044	21	18	D	Slightly gravelly slightly sandy CLAY	17				

pgl priority geotechnical	**Natural Moisture Content/Atterberg Limits Summary** **BS 1377 : Part 2 : 1990 : Clause 3**	**Job Ref**
Location	**Water Supply Project - Ground Investigation Contract - Lot 1**	**P21060**

Hole ID	Sample Ref	Depth (m)	Sample Type	Sample Description	MC	LL	PL	PI	% Pass 425
WTP-BH044	24	22.5	D	Slightly gravelly slightly sandy CLAY	15				
WTP-BH045	2	1.5	GB	Slightly sandy slightly gravelly CLAY with low cobble content	15	30	17	13	77.8
WTP-BH045	3	3.5	GB	Slightly gravelly slightly sandy CLAY	12	27	16	11	75.1
WTP-BH045	4	6.5	GB	Sandy very clayey GRAVEL with low cobble content	12	27	16	11	51.6
WTP-BH045	5	9.5	GB	Slightly sandy gravelly CLAY with high cobble content	14	28	17	11	72.4
WTP-BH045	6	11	GB	Slightly sandy gravelly CLAY with high cobble content	12	28	17	11	67.4
WTP-BH045	7	12.5	GB	Slightly sandy gravelly CLAY with high cobble content	11	28	17	11	72.6
WTP-BH045	11	14	C	Slightly sandy gravelly CLAY with high cobble content	10	32	18	14	72.1
WTP-BH046	4	1	D	Slightly sandy slightly gravelly CLAY	12	25	15	10	71.4
WTP-BH046	12	5	D	Slightly sandy slightly gravelly CLAY	14	30	18	12	74.8
WTP-BH047	1	1.5	GB	Slightly gravelly slightly sandy CLAY	16	34	19	15	78.8
WTP-BH047	4	6	GB	Slightly gravelly slightly sandy CLAY	21	31	20	11	96.4
WTP-BH047	6	9	GB	Slightly gravelly slightly sandy CLAY	11	28	16	12	69.6
WTP-BH048A	4	1	D	Slightly gravelly slightly sandy CLAY	18	32	20	12	79.7
WTP-BH048B	6	2	D	Slightly gravelly slightly sandy CLAY	14	34	17	17	82.2
WTP-BH048B	14	6	D	Slightly sandy slightly gravelly CLAY with low cobble content	13	31	18	13	80
WTP-BH049	2	1.5	GB	Slightly sandy slightly gravelly CLAY with low cobble content	13	27	16	11	61.9
WTP-BH049	6	7.5	GB	Slightly sandy slightly gravelly CLAY	21	28	17	11	94.7
WTP-BH049	8	10.5	GB	Slightly sandy slightly gravelly CLAY with low cobble content	13	30	16	14	69
WTP-BH049	10	13.5	GB	Slightly sandy slightly gravelly CLAY with low cobble content	13	28	16	12	71.6

pgl priority geotechnical	**Natural Moisture Content/Atterberg Limits Summary** **BS 1377 : Part 2 : 1990 : Clause 3**	**Job Ref**
Location	**Water Supply Project - Ground Investigation Contract - Lot 1**	**P21060**

Hole ID	Sample Ref	Depth (m)	Sample Type	Sample Description	MC	LL	PL	PI	% Pass 425
WTP-BH050	6	2	D	Slightly gravely sandy CLAY	14	22	15	7	69.5
WTP-BH051	1	0	GB	Very sandy very clayey GRAVEL	16	26	16	10	60.5
WTP-BH051	3	3	GB	Slightly sandy gravelly CLAY with medium cobble content	11	26	15	11	66.9
WTP-BH051	8	6.5	C	Silty sandy GRAVEL with medium cobble content	7	23	14	9	54.3
WTP-BH051	4	9	GB	Clayey sandy GRAVEL with medium cobble content	9	25	14	11	50.8
WTP-BH051	9	9.5	C	Slightly gravelly slightly sandy CLAY	10	31	17	14	73
WTP-BH051	5	11.4	GB	Slightly sandy slightly gravelly CLAY	15	32	19	13	65.5
WTP-BH051	6	12	GB	Slightly sandy GRAVEL with high cobble content	9	33	19	14	19.8
WTP-BH052	10	4	D	Slightly gravelly slightly sandy CLAY	15	29	17	12	73.4
WTP-BH052	12	5	D	Slightly sandy slightly gravelly CLAY with high cobble content	19	29	17	12	75.7
WTP-BH053	6	2	D	Slightly sandy slightly gravelly CLAY with medium cobble content	11	25	18	7	70.7
WTP-BH053	10	4	D	Slightly gravelly slightly sandy CLAY with high cobble content	11	23	13	10	65.6
WTP-BH054	7	2	D	Sandy clayey gravelly COBBLES	7				
WTP-BH054	11	4	D	Gravelly sandy clayey COBBLES	5	21	12	9	70.2
WTP-BH054	16	6	D	Slightly sandy slightly gravelly CLAY with medium cobble content	7	24	12	12	68.8
WTP-BH055A	6	5	D	Slightly sandy slightly gravelly CLAY	3	27	14	13	73.3
WTP-BH055A	9	8	D	Slightly gravelly slightly sandy CLAY	12	25	14	11	75.3
WTP-BH056	5	1	D	Slightly gravelly slightly sandy CLAY	16	37	20	17	78.9
WTP-BH056	9	3	D	Slightly sandy slightly gravelly CLAY	11	25	15	10	72
WTP-BH056	11	5	D	Slightly sandy slightly gravelly CLAY	9	28	16	12	71.1

pgl priority geotechnical	**Natural Moisture Content/Atterberg Limits Summary** **BS 1377 : Part 2 : 1990 : Clause 3**	**Job Ref**
Location	**Water Supply Project - Ground Investigation Contract - Lot 1**	**P21060**

Hole ID	Sample Ref	Depth (m)	Sample Type	Sample Description	MC	LL	PL	PI	% Pass 425
WTP-BH057	2	1.5	GB	Slightly sandy gravelly CLAY with medium cobble content	12	29	17	12	66
WTP-BH057	6	7.5	GB	Slightly sandy gravelly CLAY	10	28	17	11	50.2
WTP-BH057	8	10.5	GB	Slightly sandy slightly gravelly CLAY	13	28	17	11	65.7
WTP-BH057	10	13.5	GB	Slightly sandy slightly gravelly CLAY	18	28	16	12	99.7
WTP-BH058	8	3	D	Slightly sandy slightly gravelly CLAY	20	30	19	11	79.5
WTP-BH058	10	4	D	Slightly sandy slightly gravelly CLAY	22	29	16	13	74.1
WTP-BH060	2	1.5	GB	Slightly sandy slightly gravelly CLAY	16	30	18	12	67.9
WTP-BH060	4	4.5	GB	Slightly sandy slightly gravelly CLAY	13	30	16	14	65.4
WTP-BH060	6	7.5	GB	Sandy very clayey GRAVEL with medium cobble content	11	29	16	13	44.1
WTP-BH060	8	10.5	GB	Slightly sandy slightly gravelly CLAY with low cobble content	15	31	17	14	61.2
WTP-BH060	12	16.5	GB	Slightly sandy slightly gravelly CLAY with medium cobble content	16	34	20	14	79.2
WTP-BH060	16	22.5	GB	Slightly gravelly slightly sandy CLAY with high cobble content	15	27	16	11	88.5
WTP-BH061	4	1	D	Slightly sandy slightly gravelly CLAY	16				
WTP-BH061	14	6	D	Slightly sandy slightly gravelly CLAY	23	34	19	15	79.5
WTP-BH061	18	13.5	D	Slightly gravelly slightly sandy CLAY	10	29	17	12	68.9
WTP-BH062	6	2	D	Slightly sandy slightly gravelly CLAY with low cobble content	14	33	18	15	69.1
WTP-BH063	4	1	D	Slightly gravelly slightly sandy CLAY	14				
WTP-BH063	8	3	D	Slightly gravelly slightly sandy CLAY	18	30	17	13	70.9
WTP-BH063	12	5	D	Slightly gravelly slightly sandy CLAY	13	33	18	15	75
WTP-BH063	15	10.5	D	Slightly sandy gravelly CLAY	16				

pgl priority geotechnical	**Natural Moisture Content/Atterberg Limits Summary** **BS 1377 : Part 2 : 1990 : Clause 3**	**Job Ref**
Location	**Water Supply Project - Ground Investigation Contract - Lot 1**	**P21060**

Hole ID	Sample Ref	Depth (m)	Sample Type	Sample Description	MC	LL	PL	PI	% Pass 425
WTP-BH064	1	0	GB	Slightly sandy slightly gravelly CLAY	15	31	18	13	71.7
WTP-BH064	3	3	GB	Slightly sandy slightly gravelly CLAY	13	31	17	14	68.7
WTP-BH064	5	6	GB	Slightly sandy slightly gravelly CLAY	12	28	17	11	69.5
WTP-BH064	15	8	C	Slightly sandy slightly gravelly CLAY with medium cobble content	17	34	19	15	85.5
WTP-BH064	7	10.5	GB	Slightly sandy slightly gravelly CLAY with medium cobble content	12	25	15	10	51.8
WTP-BH064	16	12	C	Slightly sandy slightly gravelly CLAY with medium cobble content	15	42	23	19	70.4
WTP-BH064	9	15	GB	Slightly sandy slightly gravelly CLAY with medium cobble content	12	27	16	11	67.3
WTP-BH064	10	16.5	GB	Slightly gravelly slightly sandy CLAY	24	42	26	16	96.5
WTP-BH065A	4	1	D	Slightly gravelly slightly sandy CLAY	15	31	19	12	80.6
WTP-BH065A	10	4	D	Slightly gravelly slightly sandy CLAY with medium cobble content	14	29	17	12	77.1
WTP-BH066	4	1	D	Slightly sandy gravelly CLAY	14	33	21	12	74.5
WTP-BH066	8	3	D	Slightly gravelly slightly sandy CLAY	15	33	19	14	74.9
WTP-BH068	6	2	D	Slightly sandy slightly gravelly CLAY	14	30	18	12	75.2
WTP-BH069	4	1	D	Slightly sandy slightly gravelly CLAY with high cobble content	20	35	25	10	72
WTP-BH069	9	3	D	Slightly sandy slightly gravelly CLAY with low cobble content	15	27	16	11	74.7
WTP-BH069	13	5	D	Slightly sandy slightly gravelly CLAY with low cobble content	15	30	17	13	76.1
WTP-BH069	19	8	D	Slightly sandy slightly gravelly CLAY	14	32	19	13	82.4
WTP-BH070	8	2	D	Slightly sandy slightly gravelly CLAY	12	27	16	11	74.9
WTP-BH070	14	5	D	Slightly sandy slightly gravelly CLAY	14	28	16	12	76.2
WTP-BH072	18	13.5	SPTLS	Slightly gravelly sandy CLAY	8	25	14	11	72.8

pgl priority geotechnical	**Natural Moisture Content/Atterberg Limits Summary** **BS 1377 : Part 2 : 1990 : Clause 3**	**Job Ref**
Location	**Water Supply Project - Ground Investigation Contract - Lot 1**	**P21060**

Hole ID	Sample Ref	Depth (m)	Sample Type	Sample Description	MC	LL	PL	PI	% Pass 425
WTP-BH073	1	0	GB	Slightly gravelly slightly sandy CLAY	19	26	15	11	83.2
WTP-BH073	2	1.5	GB	Slightly sandy slightly gravelly CLAY	15	30	18	12	75.2
WTP-BH073	4	4.5	GB	Slightly sandy gravelly CLAY	12	30	16	14	70.7
WTP-BH073	5	6	GB	Slightly sandy slightly gravelly CLAY	12	27	16	11	71.9
WTP-BH073	6	7.5	GB	Slightly sandy slightly gravelly CLAY	24	39	22	17	91
WTP-BH073	7	12.1	GB	Slightly sandy slightly gravelly CLAY	17	40	20	20	67.2
WTP-BH073	8	14.8	GB	Slightly sandy slightly gravelly CLAY with medium cobble content	10	37	20	17	71.2
WTP-BH073	10	17.8	GB	Slightly sandy slightly gravelly CLAY	10	26	16	10	72
WTP-BH074	4	1	D	Slightly gravelly slightly sandy CLAY with high cobble content	16	32	18	14	76.3
WTP-BH074	6	2	D	Slightly sandy slightly gravelly CLAY	18	34	19	15	70.6
WTP-BH074	12	5	D	Slightly sandy slightly gravelly CLAY with high cobble content	18	31	17	14	72.6
WTP-BH074	15	10.5	SPTLS	CLAY	16				
WTP-BH075	4	1	D	Slightly gravelly slightly sandy CLAY	17	28	17	11	85.5
WTP-BH075	6	2	D	Slightly gravelly slightly sandy CLAY	15	31	19	12	73.8
WTP-BH075	10	4	D	Slightly sandy slightly gravelly CLAY	19	32	19	13	78.6
WTP-BH075	12	5	D	Slightly gravelly slightly sandy CLAY	15	31	19	12	77.1
WTP-BH076	4	1	D	Slightly gravelly slightly sandy CLAY	16	25	16	9	87.7
WTP-BH076	10	4	D	Slightly sandy slightly gravelly CLAY	19	33	20	13	71.2
WTP-BH076	17	13.5	SPTLS	Slightly sandy gravelly CLAY	12				
WTP-BH076	22	22.5	SPTLS	Slightly gravelly slightly sandy CLAY	14				

pgl priority geotechnical	**Natural Moisture Content/Atterberg Limits Summary** **BS 1377 : Part 2 : 1990 : Clause 3**	**Job Ref**
Location	**Water Supply Project - Ground Investigation Contract - Lot 1**	**P21060**

Hole ID	Sample Ref	Depth (m)	Sample Type	Sample Description	MC	LL	PL	PI	% Pass 425
WTP-BH077	8	3	D	Slightly sandy slightly gravelly CLAY with medium cobble content	18	31	19	12	73.6
WTP-BH077	12	5	D	Slightly sandy slightly gravelly CLAY	16	31	17	14	73
WTP-BH079A	4	1	D	Slightly sandy gravelly CLAY	23	34	22	12	73.1
WTP-BH079A	8	3	D	Slightly sandy slightly gravelly CLAY	12	31	18	13	79.8
WTP-BH079A	12	5	D	Slightly gravelly slightly sandy CLAY	16	29	16	13	75.5
WTP-BH079A	16	7	D	Slightly sandy slightly gravelly CLAY with low cobble content	13	28	17	11	75
WTP-BH079A	26	21	D	Slightly sandy gravelly CLAY	12	28	16	12	59.4
WTP-BH080	2	1.5	GB	Slightly sandy slightly gravelly CLAY	14	26	15	11	68.5
WTP-BH080	3	3	GB	Slightly sandy gravelly CLAY with low cobble content	9	24	15	9	62.2
WTP-BH080	4	4.5	GB	Slightly sandy gravelly CLAY with low cobble content	13	29	17	12	74.6
WTP-BH080	5	8	GB	Slightly sandy slightly gravelly CLAY with low cobble content	14	28	17	11	72.9
WTP-BH080	12	9.1	C	Slightly sandy slightly gravelly CLAY with low cobble content	8	30	17	13	67.4
WTP-BH080	6	10.5	GB	Slightly sandy slightly gravelly CLAY	12	27	14	13	66.2
WTP-BH080	7	12	GB	Slightly sandy slightly gravelly CLAY	11	27	16	11	69.1
WTP-BH080	10	13.5	C	Slightly sandy gravelly CLAY with medium cobble content	8	29	16	13	63
WTP-BH080	13	16.5	C	Slightly sandy gravelly CLAY with medium cobble content	10	28	16	12	68.3
WTP-BH080	9	18	GB	Slightly sandy gravelly CLAY	16	29	17	12	71.8
WTP-BH081	6	2	D	Slightly gravelly sandy CLAY	14	22	14	8	70.6
WTP-BH081	12	5	D	Slightly sandy slightly gravelly CLAY with low cobble content	10	20	13	7	65.6
WTP-BH081	18	8	D	Slightly sandy slightly gravelly CLAY with medium cobble content	13	30	17	13	74.2

pgl priority geotechnical	**Natural Moisture Content/Atterberg Limits Summary** **BS 1377 : Part 2 : 1990 : Clause 3**	**Job Ref**
Location	**Water Supply Project - Ground Investigation Contract - Lot 1**	**P21060**

Hole ID	Sample Ref	Depth (m)	Sample Type	Sample Description	MC	LL	PL	PI	% Pass 425
WTP-BH082	2	1.5	GB	Slightly sandy gravelly CLAY with low cobble content	15	24	14	10	69.4
WTP-BH082	3	3	GB	Very sandy very clayey GRAVEL	11				
WTP-BH082	5	6	GB	Slightly gravelly slightly sandy CLAY	22	28	17	11	97.9
WTP-BH082	6	7.5	GB	Slightly gravelly slightly sandy CLAY	14	31	18	13	74.9
WTP-BH082	10	13.5	GB	Slightly gravelly slightly sandy CLAY with medium cobble content	12	23	13	10	59.5
WTP-BH082	11	15	GB	Slightly sandy slightly gravelly CLAY with medium cobble content	11	25	14	11	66.2
WTP-BH082	12	16.5	GB	Slightly sandy gravelly CLAY with medium cobble content	13	23	14	9	67.8
WTP-BH082	14	19.5	GB	Sandy very clayey GRAVEL	12	29	17	12	60.8
WTP-BH082	16	22.5	GB	Slightly sandy slightly gravelly CLAY	12	27	15	12	70.9
WTP-BH083	4	1	D	Slightly gravelly sandy CLAY	13	22	14	8	73.2
WTP-BH083	8	3	D	Slightly gravelly slightly sandy CLAY	16	25	15	10	74.1
WTP-BH083	15	10.5	SPTLS	Slightly gravelly slightly sandy CLAY	18	25	14	11	96.9
WTP-BH084	4	2	D	Slightly sandy slightly gravelly CLAY	11	22	15	7	85.7
WTP-BH084	8	4	D	Slightly gravelly slightly sandy CLAY	13	22	15	7	93.4
WTP-BH084	12	6	D	Slightly gravelly slightly sandy CLAY	14	23	15	8	75.3
WTP-BH085	4	2	D	Slightly sandy slightly gravelly CLAY	17	24	15	9	73.9
WTP-BH085	10	5	D	Slightly gravelly slightly sandy CLAY	15	37	22	15	90.8
WTP-BH086	9	4	D	Slightly sandy slightly gravelly CLAY	12	26	16	10	73.1
WTP-BH087	4	1	D	Slightly gravelly slightly sandy CLAY	19	29	19	10	91.1
WTP-BH087	12	5	D	Slightly sandy CLAY	22	30	18	12	99.6

pgl priority geotechnical	**Natural Moisture Content/Atterberg Limits Summary** **BS 1377 : Part 2 : 1990 : Clause 3**	**Job Ref**
Location	**Water Supply Project - Ground Investigation Contract - Lot 1**	**P21060**

Hole ID	Sample Ref	Depth (m)	Sample Type	Sample Description	MC	LL	PL	PI	% Pass 425
WTP-DS032	3	2	B	Slightly gravelly slightly sandy CLAY	21	29	16	13	95.3
WTP-DS040	2	0.5	B	Slightly gravelly sandy CLAY	28	34	21	13	86.4
WTP-INF001	2	1	D	Slightly gravelly slightly sandy CLAY	39	36	22	14	87.7
WTP-INF002	2	1	D	Slightly sandy SILT	58	71	46	25	98.5
WTP-TP001	3	1.5	D	Slightly gravelly slightly sandy SILT	14	51	31	20	93.2
WTP-TP001	5	3	D	Slightly gravelly slightly sandy CLAY	10	25	15	10	72.9
WTP-TP002	3	1.5	D	Slightly gravelly slightly sandy CLAY	13	29	17	12	71.4
WTP-TP002	5	3	D	Slightly sandy slightly gravelly CLAY	13	23	14	9	70.8
WTP-TP003	3	1.5	D	Slightly sandy slightly gravelly CLAY	12	29	17	12	74.8
WTP-TP003	7	4	D	Slightly gravelly slightly sandy CLAY	12	29	17	12	75.1
WTP-TP004	2	1	D	Very sandy very clayey GRAVEL	11	24	17	7	71.1
WTP-TP004	6	2.5	D	Slightly gravelly slightly sandy CLAY	10	21	12	9	62.8
WTP-TP005	2	1	D	Slightly gravelly slightly sandy CLAY	11	29	16	13	74.4
WTP-TP005	6	3	D	Slightly gravelly slightly sandy CLAY	10	26	14	12	72.9
WTP-TP006	2	0.5	D	Slightly gravelly slightly sandy CLAY	16	33	19	14	88.3
WTP-TP006	4	1.5	D	Slightly gravelly slightly sandy CLAY	13	30	18	12	80.3
WTP-TP006	6	2.5	D	Slightly gravelly slightly sandy CLAY	15	34	18	16	74.6
WTP-TP006	8	3.5	D	Gravelly clayey SAND	18				
WTP-TP007	2	0.5	D	Slightly gravelly slightly sandy CLAY	16	32	18	14	76.7
WTP-TP007	4	1.5	D	Sliightly sandy slightly gravelly CLAY with low cobble content	14	28	16	12	73.9

pgl priority geotechnical	**Natural Moisture Content/Atterberg Limits Summary** **BS 1377 : Part 2 : 1990 : Clause 3**	**Job Ref**
Location	**Water Supply Project - Ground Investigation Contract - Lot 1**	**P21060**

Hole ID	Sample Ref	Depth (m)	Sample Type	Sample Description	MC	LL	PL	PI	% Pass 425
WTP-TP007	8	3.5	D	Slightly sandy slightly gravelly CLAY	11	25	14	11	71.9
WTP-TP008	2	1	D	Slightly sandy slightly gravelly CLAY	19	28	16	12	75.8
WTP-TP008	6	2.9	D	Slightly gravelly slightly sandy CLAY	13	27	16	11	69.9
WTP-TP009	2	1	D	Slightly gravelly slightly sandy CLAY	16	26	16	10	83.4
WTP-TP009	6	2.5	D	Slightly sandy slightly gravelly CLAY	17	25	15	10	74
WTP-TP009	8	4.5	D	Slightly sandy slightly gravelly CLAY	13	27	14	13	72
WTP-TP010	2	1	D	Slightly gravelly slightly sandy CLAY	15	27	17	10	79.9
WTP-TP010	6	3	D	Slightly sandy slightly gravelly CLAY	12	24	14	10	71.1
WTP-TP011	2	0.5	D	Slightly clayey very sandy GRAVEL	13	28	17	11	68.7
WTP-TP012	2	0.7	D	Slightly gravelly slightly sandy CLAY	13	24	15	9	70.2
WTP-TP012	4	2	D	Slightly gravelly slightly sandy CLAY	15	26	15	11	78.3
WTP-TP012	6	3	D	Slightly sandy slightly gravelly CLAY	12	24	14	10	68.5
WTP-TP013	2	0.8	D	Slightly gravelly slightly sandy CLAY	15	28	15	13	67.6
WTP-TP013	8	4	D	Slightly gravelly slightly sandy CLAY	10	22	13	9	68.6
WTP-TP014	2	1	D	Slightly sandy slightly gravelly CLAY with medium cobble content	12	26	16	10	71.2
WTP-TP014	4	2	D	Slightly sandy slightly gravelly CLAY	10	24	14	10	69.5
WTP-TP015	1	0.5	D	Slightly sandy slightly gravelly CLAY with low cobble content	15	22	14	8	75
WTP-TP015	7	3	D	Slightly sandy slightly gravelly CLAY	12	23	14	9	65.8
WTP-TP016	2	1	D	Slightly sandy slightly gravelly CLAY	11	23	14	9	68
WTP-TP016	4	2	D	Slightly sandy slightly gravelly CLAY	10	23	14	9	69.7

pgl priority geotechnical	**Natural Moisture Content/Atterberg Limits Summary** **BS 1377 : Part 2 : 1990 : Clause 3**	**Job Ref**
Location	**Water Supply Project - Ground Investigation Contract - Lot 1**	**P21060**

Hole ID	Sample Ref	Depth (m)	Sample Type	Sample Description	MC	LL	PL	PI	% Pass 425
WTP-TP017	2	0.5	D	Slightly gravelly sandy CLAY	19	28	20	8	84.4
WTP-TP017	6	2.5	D	Slightly gravelly slightly sandy CLAY	11	26	14	12	59.4
WTP-TP018	2	0.5	D	Slightly gravelly slightly sandy CLAY	14	27	17	10	81.1
WTP-TP018	6	3	D	Slightly gravelly slightly sandy CLAY	10	25	14	11	69.4
WTP-TP019	2	0.5	D	Slightly sandy slightly gravelly CLAY	13	27	15	12	70.6
WTP-TP020	2	0.5	D	Slightly gravelly slightly sandy CLAY	14				
WTP-TP021	2	1	D	Slightly gravelly slightly sandy CLAY	13	22	13	9	74.1
WTP-TP022	2	0.5	D	Slightly gravelly slightly sandy SILT	19	33	23	10	98
WTP-TP022	4	2	D	Slightly sandy slightly gravelly CLAY	10	20	12	8	70.2
WTP-TP023	2	0.4	D	Slightly gravelly sandy CLAY	22	27	19	8	91.8
WTP-TP023	4	1.5	D	Slightly gravelly slightly sandy CLAY	15	23	15	8	77
WTP-TP023	8	4	D	Slightly gravelly slightly sandy CLAY	10	22	13	9	65.5
WTP-TP024	2	0.5	D	Slightly gravelly slightly sandy CLAY with medium cobble content	13	28	17	11	71.4
WTP-TP024	6	2.5	D	Slightly gravelly slightly sandy CLAY	11	25	15	10	72
WTP-TP025	2	1	D	Slightly gravelly slightly sandy CLAY	12	24	15	9	47.5
WTP-TP026	4	2	D	Slightly sandy slightly gravelly CLAY	14	27	16	11	75.5
WTP-TP026	8	4	D	Slightly gravelly slightly sandy CLAY	13	26	15	11	74.4
WTP-TP027	2	1	D	Slightly gravelly slightly sandy CLAY	14	31	19	12	83.8
WTP-TP027	6	3	D	Slightly sandy gravelly CLAY	11	24	14	10	68
WTP-TP028	2	1	D	Slightly gravelly sandy CLAY	16	23	14	9	85.6

pgl priority geotechnical	**Natural Moisture Content/Atterberg Limits Summary** **BS 1377 : Part 2 : 1990 : Clause 3**	**Job Ref**
Location	**Water Supply Project - Ground Investigation Contract - Lot 1**	**P21060**

Hole ID	Sample Ref	Depth (m)	Sample Type	Sample Description	MC	LL	PL	PI	% Pass 425
WTP-TP028	4	2	D	Slightly sandy slightly gravelly CLAY	12	19	12	7	66.6
WTP-TP028	6	3	D	Slightly sandy slightly gravelly CLAY	10	22	13	9	71.4
WTP-TP029	2	0.8	D	Slightly gravelly slightly sandy CLAY	15	21	14	7	70.4
WTP-TP029	6	3	D	Slightly sandy gravelly CLAY	9	22	12	10	61.3
WTP-TP030	1	0.5	B	Slightly gravelly slightly sandy CLAY with low cobble content	21	31	19	12	74.8
WTP-TP030	4	2	D	Slightly gravelly slightly sandy CLAY with low cobble content	12	22	13	9	72
WTP-TP030	6	3	D	Slightly sandy slightly gravelly CLAY	11	25	14	11	69.7
WTP-TP031	4	2	D	Slightly gravelly slightly sandy CLAY	14	29	16	13	82.5
WTP-TP032	2	0.5	D	Slightly gravelly slightly sandy CLAY	17	36	21	15	89.6
WTP-TP032	4	1.7	D	Slightly gravelly slightly sandy CLAY	19	33	19	14	85.2
WTP-TP033	6	2.5	D	Slightly sandy slightly gravelly CLAY	10	26	15	11	72.3
WTP-TP034	1	0.5	D	Slightly sandy slightly gravelly CLAY	17	27	16	11	69.2
WTP-TP034	7	4	D	Slightly sandy slightly gravelly CLAY	10	25	15	10	70.2
WTP-TP035	3	1	D	Slightly sandy slightly gravelly CLAY with low cobble content	13	22	13	9	71.6
WTP-TP035	5	2	D	Slightly gravelly slightly sandy CLAY	14	20	13	7	70.7
WTP-TP036	2	0.5	D	Slightly gravelly slightly sandy CLAY with medium cobble content	24	41	25	16	97.6
WTP-TP036	6	2.5	D	Slightly sandy slightly gravelly CLAY	11	25	14	11	68.9
WTP-TP037	2	0.8	D	Slightly sandy slightly gravelly CLAY with low cobble content	13				
WTP-TP037	4	1.5	D	Slightly gravelly slightly sandy CLAY	12	21	13	8	68
WTP-TP037	6	3	D	Slightly sandy slightly gravelly CLAY with low cobble content	11	21	13	8	68.7

pgl priority geotechnical	**Natural Moisture Content/Atterberg Limits Summary** **BS 1377 : Part 2 : 1990 : Clause 3**	**Job Ref**
Location	**Water Supply Project - Ground Investigation Contract - Lot 1**	**P21060**

Hole ID	Sample Ref	Depth (m)	Sample Type	Sample Description	MC	LL	PL	PI	% Pass 425
WTP-TP038	2	1	D	Slightly gravelly slightly sandy CLAY	12	24	14	10	74.7
WTP-TP038	4	1.5	D	Slightly sandy slightly gravelly CLAY with medium cobble content	9	22	13	9	67.6
WTP-TP038	8	4	D	Slightly sandy slightly gravelly CLAY	9	22	13	9	59.2
WTP-TP039	2	1	D	Slightly gravelly sandy CLAY	10	22	14	8	72.4
WTP-TP039	4	1.5	D	Slightly gravelly slightly sandy CLAY	11	21	13	8	73.4
WTP-TP039	6	3	D	Slightly gravelly slightly sandy CLAY	11	22	13	9	70
WTP-TP040	2	1	D	Slightly gravelly slightly sandy CLAY	15				
WTP-TP040	4	2	D	Slightly gravelly slightly sandy CLAY with medium cobble content	15	19	12	7	52.2
WTP-TP040	6	3	D	Slightly sandy slightly gravelly CLAY	12	21	13	8	70.1
WTP-TP041	4	2	D	Slightly sandy slightly gravelly CLAY with medium cobble content	12	23	14	9	68.4
WTP-TP041	8	4	D	Slightly gravelly slightly sandy CLAY	10	21	12	9	65
WTP-TP042	3	1.2	D	Slightly sandy slightly gravelly CLAY	18	24	16	8	80.7
WTP-TP042	7	3	D	Slightly sandy gravelly CLAY	12	23	13	10	67.3
WTP-TP043	4	1.5	D	Slightly gravelly slightly sandy CLAY	15	34	20	14	73.3
WTP-TP043	8	4	D	Slightly gravelly slightly sandy CLAY	10	23	13	10	74
WTP-TP044	2	0.5	D	Slightly gravelly slightly sandy CLAY	13	33	21	12	86.3
WTP-TP044	6	3	D	Slightly sandy slightly gravelly CLAY	13	31	18	13	79.1
WTP-TP044	8	4	D	Slightly gravelly slightly sandy CLAY	12	26	15	11	73.5
WTP-TP045	2	1	D	Slightly gravelly slightly sandy CLAY	17	39	23	16	95.3
WTP-TP045	6	3	D	Slightly gravelly slightly sandy CLAY with medium cobble content	11	25	14	11	71.6

pgl priority geotechnical	**Natural Moisture Content/Atterberg Limits Summary** **BS 1377 : Part 2 : 1990 : Clause 3**	**Job Ref**
Location	**Water Supply Project - Ground Investigation Contract - Lot 1**	**P21060**

Hole ID	Sample Ref	Depth (m)	Sample Type	Sample Description	MC	LL	PL	PI	% Pass 425
WTP-TP046	1	0.5	B	Slightly sandy slightly gravelly CLAY	24	30	18	12	77.7
WTP-TP046	8	4	D	Slightly gravelly slightly sandy CLAY	16	26	16	10	76.1
WTP-TP047	3	1.5	D	Slightly gravelly slightly sandy CLAY	16	34	19	15	79.2
WTP-TP047	7	3.5	D	Slightly gravelly slightly sandy CLAY	16	34	19	15	87.7
WTP-TP048	2	0.5	D	Slightly gravelly slightly sandy CLAY	13	30	19	11	80.3
WTP-TP048	4	1.5	D	Slightly gravelly slightly sandy CLAY	15	28	17	11	76.5
WTP-TP049	2	0.5	D	Slightly gravelly slightly sandy CLAY	17	38	24	14	92.4
WTP-TP049	4	1.5	D	Slightly gravelly slightly sandy CLAY	13	28	17	11	72.6
WTP-TP050	2	0.5	D	Slightly sandy slightly gravelly CLAY	15	34	20	14	72.9
WTP-TP050	4	1.5	D	Slightly sandy slightly gravelly CLAY	13	30	18	12	72.9
WTP-TP051	2	0.2	D	Slightly gravelly slightly sandy CLAY	15	34	17	17	73.9
WTP-TP051	6	2	D	Slightly sandy gravelly CLAY	11	27	18	9	70.5
WTP-TP052	2	0.5	D	Slightly gravelly slightly sandy CLAY	13	32	19	13	76
WTP-TP052	6	2.5	D	Slightly sandy slightly gravelly CLAY	13	31	19	12	70.8
WTP-TP053B	2	0.5	D	Slightly gravelly slightly sandy CLAY	15	31	17	14	76.4
WTP-TP053B	6	3	D	Slightly sandy slightly gravelly CLAY with medium cobble content	12	31	18	13	71.2
WTP-TP054	2	0.5	D	Slightly gravelly sandy CLAY	16	51	33	18	68.7
WTP-TP054	6	2	D	Slighlty gravelly sandy CLAY	14	30	18	12	77
WTP-TP055	2	0.5	D	Slightly sandy slightly gravelly CLAY with low cobble content	18	44	26	18	73.4
WTP-TP055	4	1.5	D	Slightly sandy gravelly CLAY	13	33	19	14	74.3

pgl priority geotechnical	**Natural Moisture Content/Atterberg Limits Summary** **BS 1377 : Part 2 : 1990 : Clause 3**	**Job Ref**
Location	**Water Supply Project - Ground Investigation Contract - Lot 1**	**P21060**

Hole ID	Sample Ref	Depth (m)	Sample Type	Sample Description	MC	LL	PL	PI	% Pass 425
WTP-TP055	6	2.5	D	Slightly sandy gravelly CLAY	13	32	21	11	79.8
WTP-TP056	6	2.1	D	Slightly gravelly slightly sandy CLAY	11	28	17	11	69.6
WTP-TP057	2	0.5	D	Slightly sandy slightly gravelly CLAY with medium cobble content	14	27	17	10	66.8
WTP-TP057	4	1.5	D	Slightly sandy slightly gravelly CLAY	13	32	19	13	70.3
WTP-TP057	8	3.5	D	Slightly sandy slightly gravelly CLAY with medium cobble content	14	30	18	12	71.1
WTP-TP058	1	0.4	D	Slightly sandy slightly gravelly CLAY	16	30	17	13	75.5
WTP-TP058	7	3.5	D	Slightly sandy slightly gravelly CLAY with medium cobble content	12	29	17	12	75.8
WTP-TP059	2	0.5	D	Slightly sandy slightly gravelly CLAY	12	30	17	13	70.3
WTP-TP059	6	3	D	Slightly gravelly slightly sandy CLAY	11	30	17	13	75.2
WTP-TP060	2	1	D	Very sandy very clayey GRAVEL	13	31	20	11	66.3
WTP-TP060	6	2.8	D	Slightly sandy slightly gravelly CLAY	13				
WTP-TP060	8	4	D	Slightly sandy slightly gravelly CLAY with medium cobble content	12				
WTP-TP061	3	1.5	D	Slightly sandy slightly gravelly CLAY	11	27	16	11	73
WTP-TP061	5	2.5	D	Slightly gravelly slightly sandy CLAY with high cobble content	15	38	21	17	97.6
WTP-TP062	2	1	D	Slightly gravelly slightly sandy CLAY	16	26	15	11	76.2
WTP-TP062	4	2	D	Slightly sandy slightly gravelly CLAY	12	21	13	8	70.7
WTP-TP062	6	3	D	Slightly gravelly slightly sandy CLAY	12	27	15	12	78.9
WTP-TP063	1	0.5	D	Slightly sandy gravelly CLAY	17	26	17	9	96.4
WTP-TP063	3	1	D	Slightly gravelly slightly sandy CLAY	12	22	14	8	73.3
WTP-TP063	7	2.5	D	Slightly gravelly slightly sandy CLAY	13	24	14	10	71.7

pgl priority geotechnical	**Natural Moisture Content/Atterberg Limits Summary** **BS 1377 : Part 2 : 1990 : Clause 3**	**Job Ref**
Location	**Water Supply Project - Ground Investigation Contract - Lot 1**	**P21060**

Hole ID	Sample Ref	Depth (m)	Sample Type	Sample Description	MC	LL	PL	PI	% Pass 425
WTP-TP064A	1	1	D	Slightly gravelly slightly sandy CLAY with low cobble content	21	43	24	19	89.6
WTP-TP064A	6	3	D	Slightly sandy slightly gravelly CLAY	10	26	15	11	71.5
WTP-TP065	2	1	D	Slightly gravelly slightly sandy CLAY medium cobble content	22	34	20	14	74.3
WTP-TP065	4	2	D	Slightly sandy slightly gravelly CLAY	12	29	17	12	73.3
WTP-TP065	6	3	D	Slightly gravelly slightly sandy CLAY	11	28	14	14	71.5
WTP-TP066	2	0.5	D	Slightly sandy slightly gravelly CLAY	20	28	19	9	65.3
WTP-TP066	6	2.5	B	Slightly sandy slightly gravelly CLAY	14	33	20	13	80.1
WTP-TP067	4	1.5	D	Slightly sandy slightly gravelly CLAY	14	33	19	14	69.5
WTP-TP069	2	0.5	D	Very clayey very gravelly SAND	8	21	14	7	66
WTP-TP069	8	3	D	Very clayey very sandy GRAVEL	10	25	16	9	59.8
WTP-TP070	4	1.5	D	Slightly gravelly sandy CLAY with medium cobble content	12	27	17	10	73.3
WTP-TP071	2	0.5	D	Slightly gravelly sandy CLAY	14	24	15	9	73.9
WTP-TP071	6	3	D	Slightly sandy gravelly CLAY	14	34	18	16	78.2
WTP-TP071	8	3.8	D	Clayey very sandy GRAVEL	11				
WTP-TP072	2	1	D	Slightly gravelly slightly sandy CLAY	32	47	27	20	93.4
WTP-TP072	5	3	D	Very sandy very silty GRAVEL	8	23	17	6	54.2
WTP-TP073	2	1	D	Slightly sandy slightly gravelly CLAY with low cobble content	14				
WTP-TP073	6	2.5	D	Slightly sandy slightly gravelly CLAY	17	28	17	11	77
WTP-TP074	2	1	D	Slightly gravelly slightly sandy CLAY with low cobble content	14	28	17	11	76.6
WTP-TP074	7	3	D	Slightly gravelly slightly sandy CLAY	17	29	19	10	86.6

pgl priority geotechnical	**Natural Moisture Content/Atterberg Limits Summary** **BS 1377 : Part 2 : 1990 : Clause 3**	**Job Ref**
Location	**Water Supply Project - Ground Investigation Contract - Lot 1**	**P21060**

Hole ID	Sample Ref	Depth (m)	Sample Type	Sample Description	MC	LL	PL	PI	% Pass 425
WTP-TP075A	2	1	D	Slightly gravelly sandy CLAY	21	28	18	10	92.7
WTP-TP075A	5	2	D	Slightly gravelly slightly sandy CLAY	20	41	23	18	97.5
WTP-TP075A	7	4	D	Slightly gravelly slightly sandy CLAY	18	33	20	13	85.1
WTP-TP076	2	1	D	Slightly gravelly slightly sandy CLAY	23	23	16	7	93.2
WTP-TP076	5	2	D	Slightly gravelly slightly sandy CLAY	19	23	15	8	88.3
WTP-TP076	7	3	D	Slightly sandy CLAY	24	35	20	15	100
WTP-TP077	2	1	D	Slightly sandy slightly gravelly CLAY with low cobble content	13	29	18	11	71.8
WTP-TP077	4	2	D	Slightly sandy slightly gravelly CLAY	19	35	21	14	87.7
WTP-TP078	2	1	D	Slightly gravelly sandy SILT	24	36	24	12	74.3
WTP-TP079	2	1	D	Clayey SAND and GRAVEL	17	34	21	13	44.3
WTP-TP079	5	2	D	Slightly gravelly slightly sandy CLAY	12	23	14	9	72.7
WTP-TP080	4	1.5	D	Slightly gravelly slightly sandy CLAY	13	30	18	12	71.6
WTP-TP080	8	3.5	D	Slightly gravelly slightly sandy CLAY	11	29	16	13	75.5
WTP-TP081	2	0.5	D	Slightly gravelly slightly sandy CLAY	11	31	19	12	84.3
WTP-TP081	6	2.5	D	Slightly sandy gravelly CLAY with low cobble content	11	27	16	11	69.8
WTP-TP082	2	0.5	D	Slightly gravelly slightly sandy CLAY	21	32	21	11	74.3
WTP-TP083	2	0.5	D	Slightly sandy slightly gravelly CLAY with medium cobble content	13	23	14	9	65.1
WTP-TP083	6	3	D	Slightly sandy gravelly CLAY	9	22	13	9	65.5
WTP-TP084	2	1	D	Slightly sandy gravelly CLAY	15	25	15	10	69
WTP-TP084	4	2	D	Very silty very sandy GRAVEL	10	17	11	6	63.3

pgl priority geotechnical	**Natural Moisture Content/Atterberg Limits Summary** **BS 1377 : Part 2 : 1990 : Clause 3**	**Job Ref**
Location	**Water Supply Project - Ground Investigation Contract - Lot 1**	**P21060**

Hole ID	Sample Ref	Depth (m)	Sample Type	Sample Description	MC	LL	PL	PI	% Pass 425
WTP-TP084	6	3	D	Slightly sandy slightly gravelly CLAY with low cobble content	8	23	14	9	64.7
WTP-TP085	2	1	D	Slightly gravelly slightly sandy CLAY	47	48	30	18	80.7
WTP-TP085	5	3	D	Slightly sandy slightly gravelly CLAY with low cobble content	28				
WTP-TP086	2	0.8	D	Slightly gravelly sandy CLAY	31	35	23	12	80.4
WTP-TP086	4	1.5	D	Slightly gravelly sandy CLAY	23	31	21	10	66
WTP-TP091	2	1	B	Slightly silty PEAT	486	541	282	259	98.4
WTP-TP091	5	2	D	Slightly sandy slightly gravelly SILT	55	39	25	14	32
WTP-TP120	6	1.5	D	Clayey very sandy GRAVEL	38	34	23	11	75.9

WATER SUPPLY PROJECT - EASTERN AND MIDLANDS REGION
LOT 1 – WATER TREATMENT PLANT

Boreholes - LL/ PL Plot

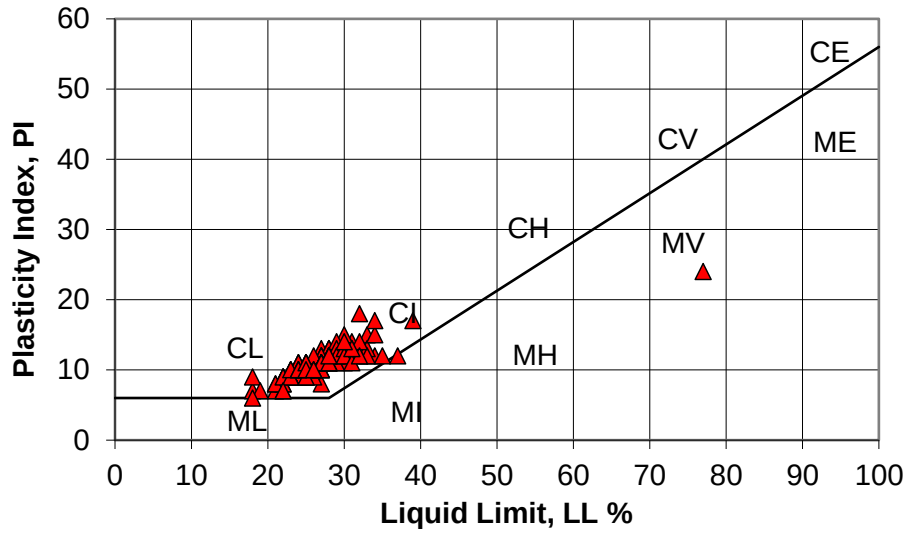

Dynamic Sample - LL/ PL Plot

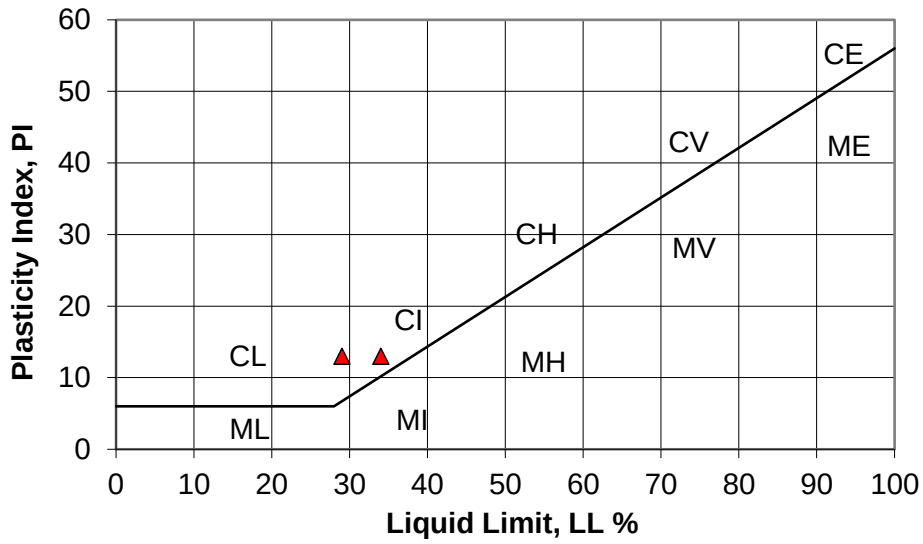

Trial PIts - LL/ PL Plot

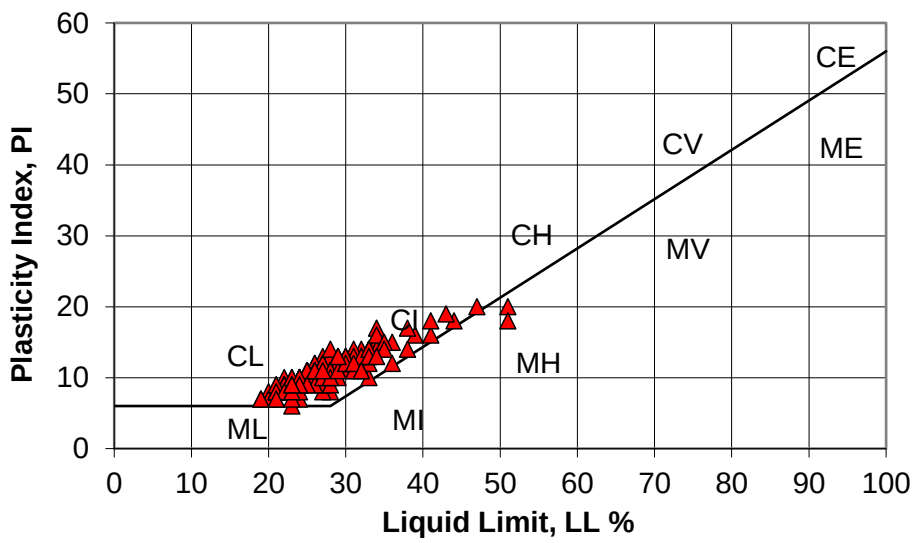

pgl priority geotechnical	**PARTICLE SIZE DISTRIBUTION** **BS 1377 : Part 2 : 1990 : Clause 9**	**Job Ref**	**P21060**
		Borehole / Pit No	WTP-BH002
Location	**Water Supply Project - Ground Investigation Contract - Lot 1**	Sample No	5
		Depth	4.80 m
Soil Description	Slightly sandy slightly gravelly CLAY	Sample type	GB

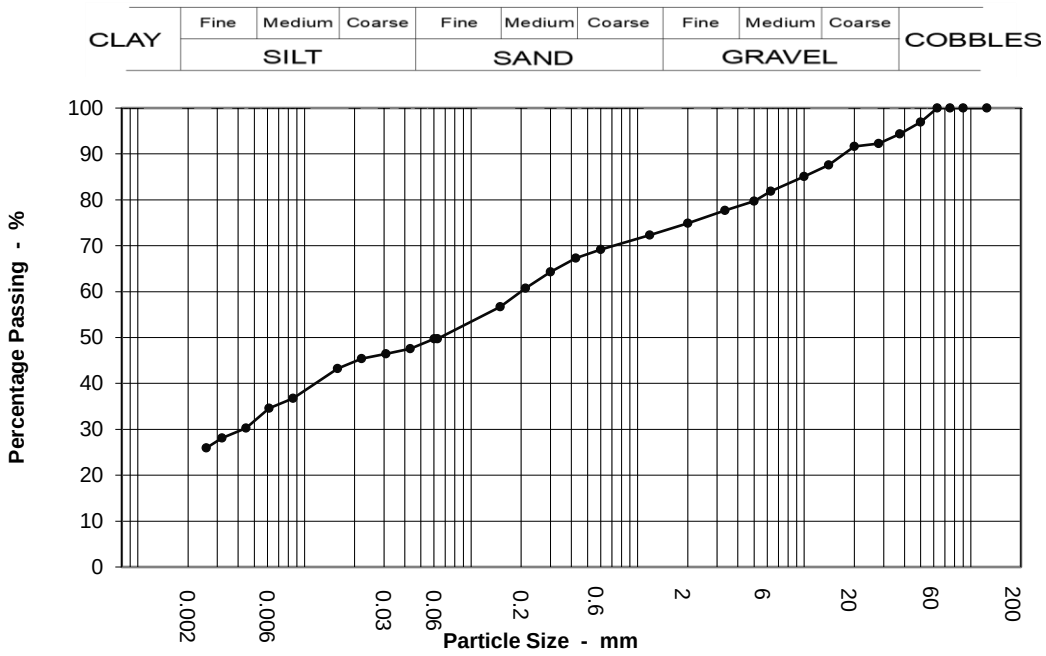

Sieving		Sedimentation	
Particle Size mm	% Passing	Particle Size mm	% Passing
125	100	0.060	50
90	100	0.043	48
75	100	0.031	46
63	100	0.022	45
50	97	0.016	43
37.5	94	0.009	37
28	92	0.006	35
20	92	0.004	30
14	88	0.003	28
10	85	0.003	26
6.3	82	0.001	22
5	80		
3.35	78		
2	75		
1.18	72		
0.6	69		
0.425	67		
0.3	64		
0.212	61		
0.15	57		
0.063	50		

Test Method	
BS 1377 : Part 2 : 1990	
Sieving	Clause 9.5
Sedimentation	Clause 9.5

Sample Proportions	
Cobbles	0.0
Gravel	25.0
Sand	25.0
Silt	26.0
Clay	24.0

Grading Analysis	
D100	63.00
D60	0.20
D10	
Uniformity Coefficient	

PARTICLE SIZE DISTRIBUTION

BS 1377 : Part 2 : 1990 : Clause 9

		Job Ref	**P21060**
		Borehole / Pit No	WTP-BH002
Location	**Water Supply Project - Ground Investigation Contract - Lot 1**	Sample No	12
		Depth	13.30 m
Soil Description	Slightly sandy gravelly CLAY	Sample type	GB

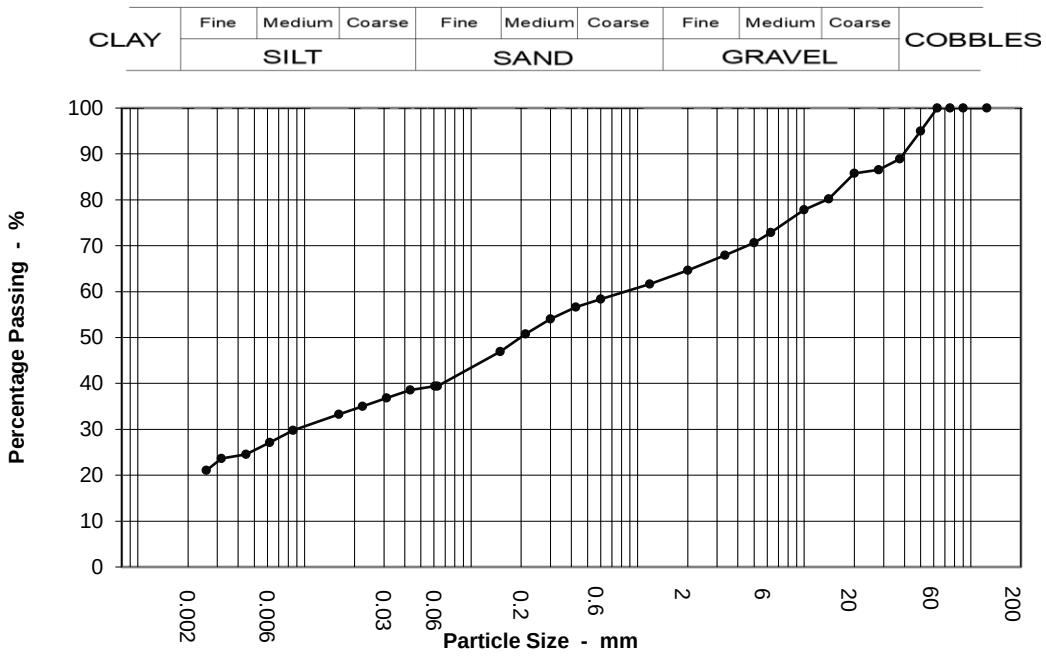

Sieving		Sedimentation	
Particle Size mm	% Passing	Particle Size mm	% Passing
125	100	0.061	39
90	100	0.043	39
75	100	0.031	37
63	100	0.022	35
50	95	0.016	33
37.5	89	0.009	30
28	87	0.006	27
20	86	0.004	25
14	80	0.003	24
10	78	0.003	21
6.3	73	0.001	17
5	71		
3.35	68		
2	65		
1.18	62		
0.6	58		
0.425	57		
0.3	54		
0.212	51		
0.15	47		
0.063	39		

Test Method	
BS 1377 : Part 2 : 1990	
Sieving	Clause 9.5
Sedimentation	Clause 9.5

Sample Proportions	
Cobbles	0.0
Gravel	35.0
Sand	25.0
Silt	20.0
Clay	19.0

Grading Analysis	
D100	63.00
D60	0.84
D10	
Uniformity Coefficient	

PARTICLE SIZE DISTRIBUTION

BS 1377 : Part 2 : 1990 : Clause 9

		Job Ref	**P21060**
		Borehole / Pit No	WTP-BH003
Location	**Water Supply Project - Ground Investigation Contract - Lot 1**	Sample No	3
		Depth	1.00 m
Soil Description	Slightly gravelly slightly sandy CLAY	Sample type	B

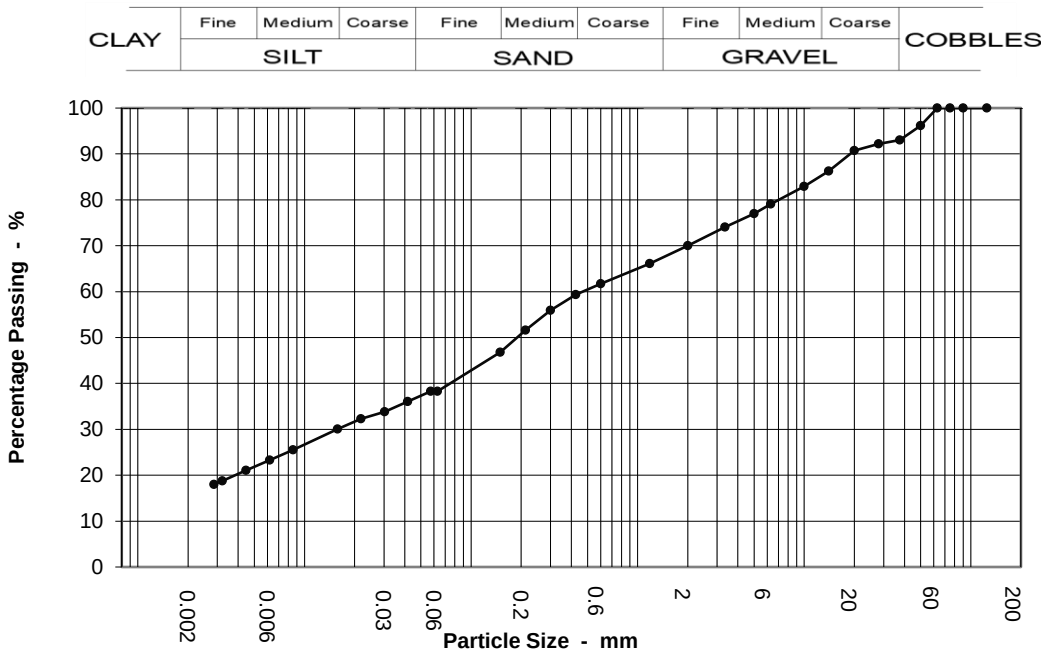

Sieving		Sedimentation	
Particle Size mm	% Passing	Particle Size mm	% Passing
125	100	0.057	38
90	100	0.042	36
75	100	0.030	34
63	100	0.022	32
50	96	0.016	30
37.5	93	0.009	26
28	92	0.006	23
20	91	0.004	21
14	86	0.003	19
10	83	0.003	18
6.3	79	0.001	10
5	77		
3.35	74		
2	70		
1.18	66		
0.6	62		
0.425	59		
0.3	56		
0.212	52		
0.15	47		
0.063	38		

Test Method	
BS 1377 : Part 2 : 1990	
Sieving	Clause 9.5
Sedimentation	Clause 9.5

Sample Proportions	
Cobbles	0.0
Gravel	30.0
Sand	32.0
Silt	22.0
Clay	16.0

Grading Analysis	
D100	63.00
D60	0.47
D10	0.00
Uniformity Coefficient	610.00

PARTICLE SIZE DISTRIBUTION

BS 1377 : Part 2 : 1990 : Clause 9

		Job Ref	**P21060**
		Borehole / Pit No	WTP-BH003
Location	**Water Supply Project - Ground Investigation Contract - Lot 1**	Sample No	7
		Depth	3.00 m
Soil Description	Slightly gravelly slightly sandy CLAY	Sample type	B

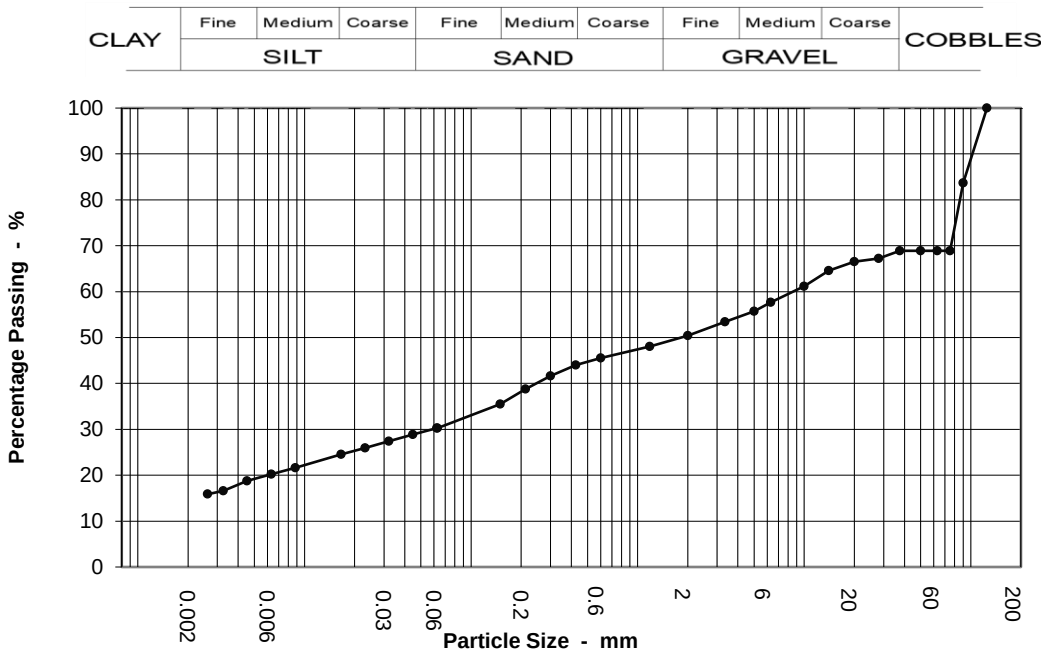

Sieving		Sedimentation	
Particle Size mm	% Passing	Particle Size mm	% Passing
125	100	0.062	30
90	84	0.045	29
75	69	0.032	27
63	69	0.023	26
50	69	0.017	25
37.5	69	0.009	22
28	67	0.006	20
20	67	0.005	19
14	65	0.003	17
10	61	0.003	16
6.3	58	0.001	13
5	56		
3.35	53		
2	50		
1.18	48		
0.6	46		
0.425	44		
0.3	42		
0.212	39		
0.15	35		
0.063	30		

Test Method	
BS 1377 : Part 2 : 1990	
Sieving	Clause 9.5
Sedimentation	Clause 9.5

Sample Proportions	
Cobbles	31.0
Gravel	18.0
Sand	20.0
Silt	16.0
Clay	15.0

Grading Analysis	
D100	125.00
D60	8.56
D10	
Uniformity Coefficient	

PARTICLE SIZE DISTRIBUTION

BS 1377 : Part 2 : 1990 : Clause 9

		Job Ref	**P21060**
		Borehole / Pit No	WTP-BH003
Location	**Water Supply Project - Ground Investigation Contract - Lot 1**	Sample No	13
		Depth	6.00 m
Soil Description	Slightly gravelly sandy CLAY	Sample type	B

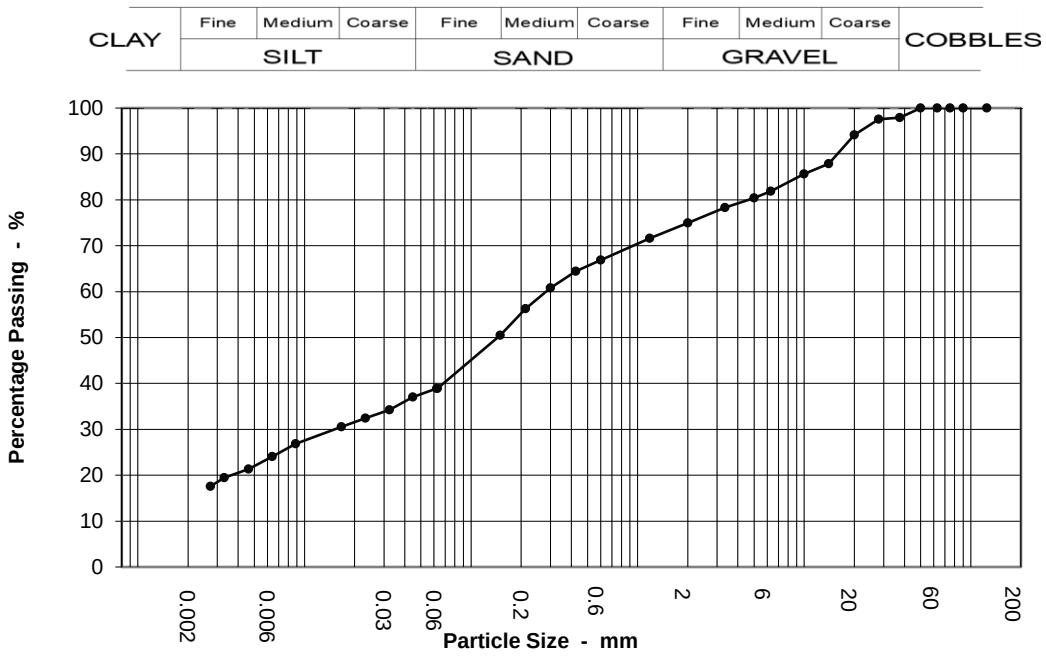

Sieving		Sedimentation	
Particle Size mm	% Passing	Particle Size mm	% Passing
125	100	0.062	39
90	100	0.045	37
75	100	0.032	34
63	100	0.023	32
50	100	0.017	31
37.5	98	0.009	27
28	98	0.006	24
20	94	0.005	21
14	88	0.003	19
10	86	0.003	18
6.3	82	0.001	14
5	80		
3.35	78		
2	75		
1.18	72		
0.6	67		
0.425	64		
0.3	61		
0.212	56		
0.15	50		
0.063	39		

Test Method	
BS 1377 : Part 2 : 1990	
Sieving	Clause 9.5
Sedimentation	Clause 9.5

Sample Proportions	
Cobbles	0.0
Gravel	25.0
Sand	36.0
Silt	23.0
Clay	16.0

Grading Analysis	
D100	50.00
D60	0.28
D10	
Uniformity Coefficient	

pgl priority geotechnical	**PARTICLE SIZE DISTRIBUTION** **BS 1377 : Part 2 : 1990 : Clause 9**	**Job Ref**	**P21060**
		Borehole / Pit No	WTP-BH003
Location	**Water Supply Project - Ground Investigation Contract - Lot 1**	Sample No	17
		Depth	9.00 m
Soil Description	Slightly gravelly sandy CLAY	Sample type	SPTLS

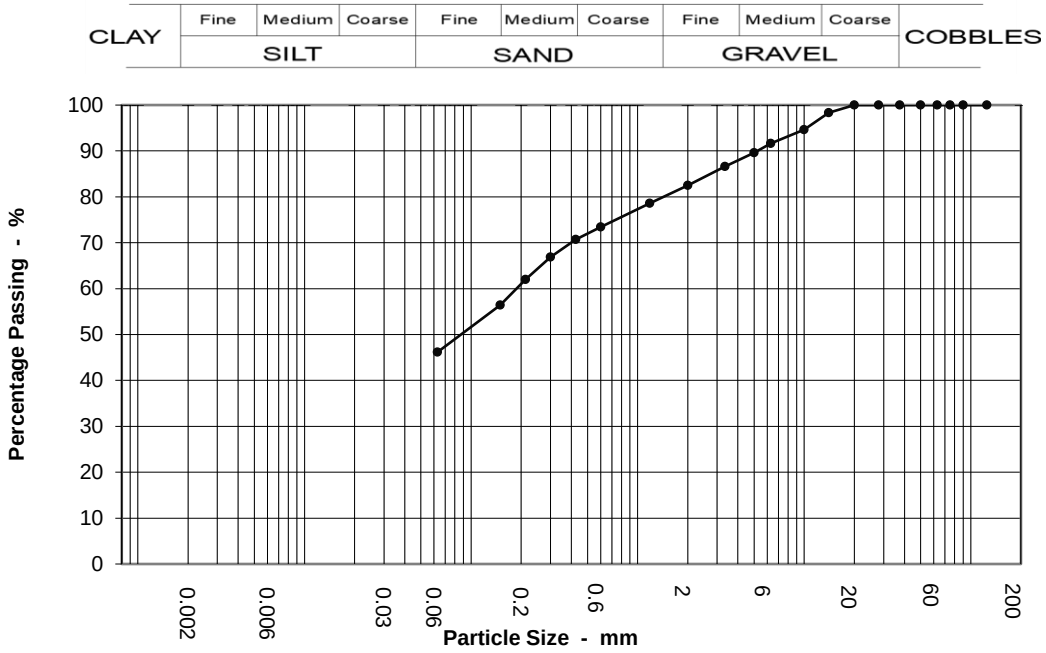

Sieving		Sedimentation	
Particle Size mm	% Passing	Particle Size mm	% Passing
125	100		
90	100		
75	100		
63	100		
50	100		
37.5	100		
28	100		
20	100		
14	98		
10	95		
6.3	92		
5	90		
3.35	87		
2	83		
1.18	79		
0.6	73		
0.425	71		
0.3	67		
0.212	62		
0.15	56		
0.063	46		

Test Method	
BS 1377 : Part 2 : 1990	
Sieving	Clause 9.3
Sedimentation	N/A

Sample Proportions	
Cobbles	0.0
Gravel	17.0
Sand	36.0
Silt & Clay	46.0

Grading Analysis	
D100	20.00
D60	0.19
D10	
Uniformity Coefficient	

PARTICLE SIZE DISTRIBUTION

BS 1377 : Part 2 : 1990 : Clause 9

		Job Ref	**P21060**
		Borehole / Pit No	WTP-BH006
Location	**Water Supply Project - Ground Investigation Contract - Lot 1**	Sample No	2
		Depth	1.50 m
Soil Description	Sandy very clayey GRAVEL with medium cobble content	Sample type	GB

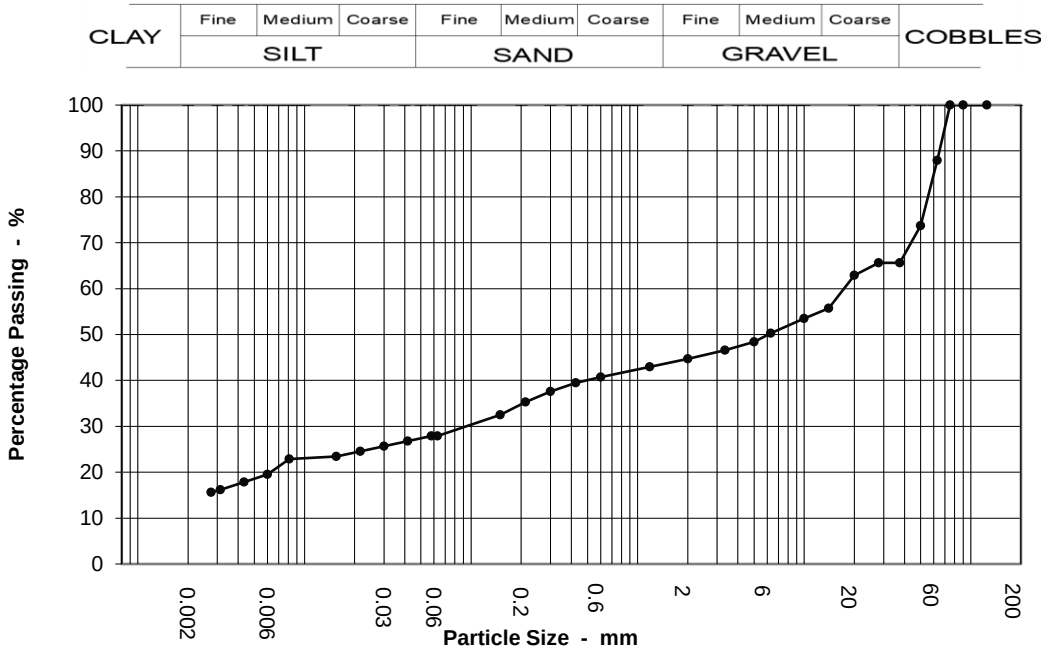

Sieving		Sedimentation	
Particle Size mm	% Passing	Particle Size mm	% Passing
125	100	0.058	28
90	100	0.042	27
75	100	0.030	26
63	88	0.022	25
50	74	0.016	23
37.5	66	0.008	23
28	66	0.006	20
20	63	0.004	18
14	56	0.003	16
10	53	0.003	16
6.3	50	0.001	11
5	48		
3.35	47		
2	45		
1.18	43		
0.6	41		
0.425	39		
0.3	38		
0.212	35		
0.15	33		
0.063	28		

Test Method	
BS 1377 : Part 2 : 1990	
Sieving	Clause 9.5
Sedimentation	Clause 9.5

Sample Proportions	
Cobbles	12.0
Gravel	43.0
Sand	17.0
Silt	14.0
Clay	14.0

Grading Analysis	
D100	75.00
D60	17.30
D10	
Uniformity Coefficient	

PARTICLE SIZE DISTRIBUTION

BS 1377 : Part 2 : 1990 : Clause 9

		Job Ref	**P21060**
		Borehole / Pit No	WTP-BH006
Location	**Water Supply Project - Ground Investigation Contract - Lot 1**	Sample No	4
		Depth	4.50 m
Soil Description	Slightly gravelly slightly sandy CLAY	Sample type	GB

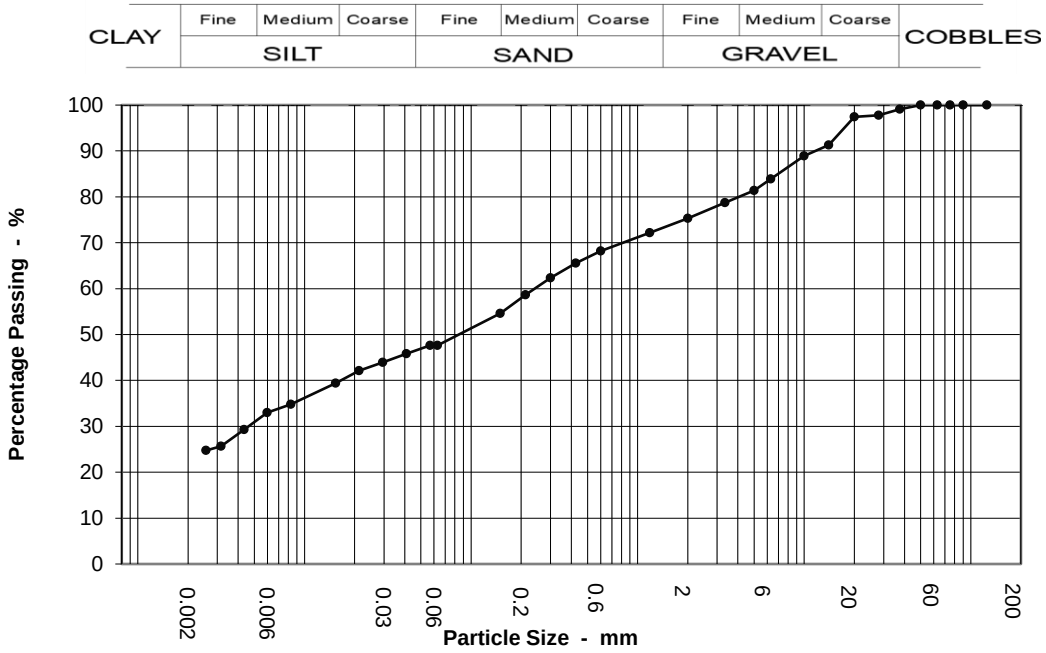

Sieving		Sedimentation	
Particle Size mm	% Passing	Particle Size mm	% Passing
125	100	0.057	48
90	100	0.041	46
75	100	0.029	44
63	100	0.021	42
50	100	0.015	39
37.5	99	0.008	35
28	98	0.006	33
20	97	0.004	29
14	91	0.003	26
10	89	0.003	25
6.3	84	0.001	20
5	81		
3.35	79		
2	75		
1.18	72		
0.6	68		
0.425	66		
0.3	62		
0.212	59		
0.15	55		
0.063	48		

Test Method	
BS 1377 : Part 2 : 1990	
Sieving	Clause 9.5
Sedimentation	Clause 9.5

Sample Proportions	
Cobbles	0.0
Gravel	25.0
Sand	28.0
Silt	25.0
Clay	23.0

Grading Analysis	
D100	50.00
D60	0.24
D10	
Uniformity Coefficient	

PARTICLE SIZE DISTRIBUTION

BS 1377 : Part 2 : 1990 : Clause 9

		Job Ref	**P21060**
		Borehole / Pit No	WTP-BH006
Location	**Water Supply Project - Ground Investigation Contract - Lot 1**	Sample No	11
		Depth	19.50 m
Soil Description	Slightly sandy slightly gravelly CLAY	Sample type	GB

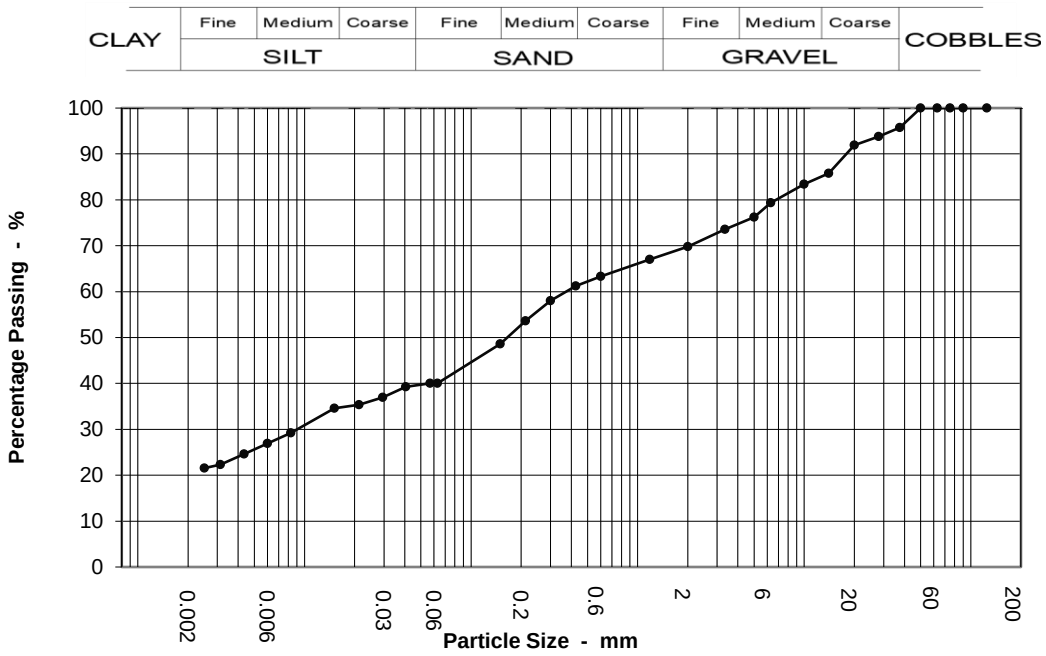

Sieving		Sedimentation	
Particle Size mm	% Passing	Particle Size mm	% Passing
125	100	0.057	40
90	100	0.041	39
75	100	0.029	37
63	100	0.021	35
50	100	0.015	35
37.5	96	0.008	29
28	94	0.006	27
20	92	0.004	25
14	86	0.003	22
10	83	0.003	22
6.3	79	0.001	18
5	76		
3.35	74		
2	70		
1.18	67		
0.6	63		
0.425	61		
0.3	58		
0.212	54		
0.15	49		
0.063	40		

Test Method	
BS 1377 : Part 2 : 1990	
Sieving	Clause 9.5
Sedimentation	Clause 9.5

Sample Proportions	
Cobbles	0.0
Gravel	30.0
Sand	30.0
Silt	20.0
Clay	20.0

Grading Analysis	
D100	50.00
D60	0.37
D10	
Uniformity Coefficient	

PARTICLE SIZE DISTRIBUTION

BS 1377 : Part 2 : 1990 : Clause 9

		Job Ref	**P21060**
		Borehole / Pit No	WTP-BH006
Location	**Water Supply Project - Ground Investigation Contract - Lot 1**	Sample No	13
		Depth	23.50 m
Soil Description	Slightly sandy gravelly CLAY with high cobble content	Sample type	GB

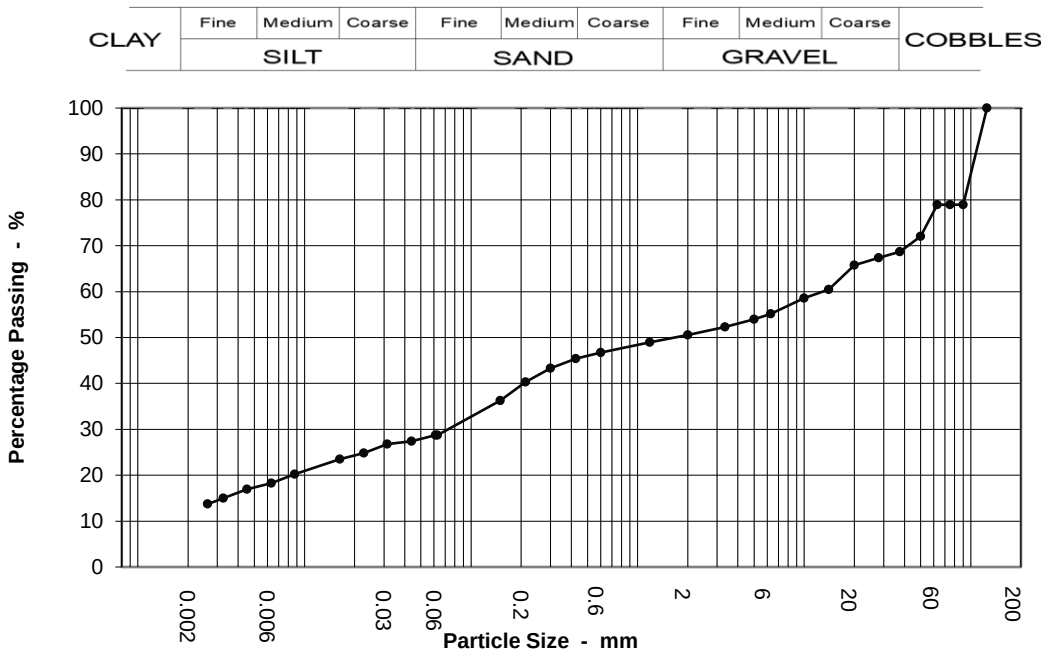

Sieving		Sedimentation	
Particle Size mm	% Passing	Particle Size mm	% Passing
125	100	0.061	29
90	79	0.044	27
75	79	0.031	27
63	79	0.023	25
50	72	0.016	23
37.5	69	0.009	20
28	67	0.006	18
20	66	0.005	17
14	60	0.003	15
10	59	0.003	14
6.3	55	0.001	12
5	54		
3.35	52		
2	51		
1.18	49		
0.6	47		
0.425	45		
0.3	43		
0.212	40		
0.15	36		
0.063	29		

Test Method	
BS 1377 : Part 2 : 1990	
Sieving	Clause 9.5
Sedimentation	Clause 9.5

Sample Proportions	
Cobbles	21.0
Gravel	28.0
Sand	22.0
Silt	16.0
Clay	13.0

Grading Analysis	
D100	125.00
D60	12.90
D10	
Uniformity Coefficient	

PARTICLE SIZE DISTRIBUTION

BS 1377 : Part 2 : 1990 : Clause 9

		Job Ref	**P21060**
		Borehole / Pit No	WTP-BH007
Location	**Water Supply Project - Ground Investigation Contract - Lot 1**	Sample No	2
		Depth	1.00 m
Soil Description	Slightly gravelly sandy CLAY	Sample type	B

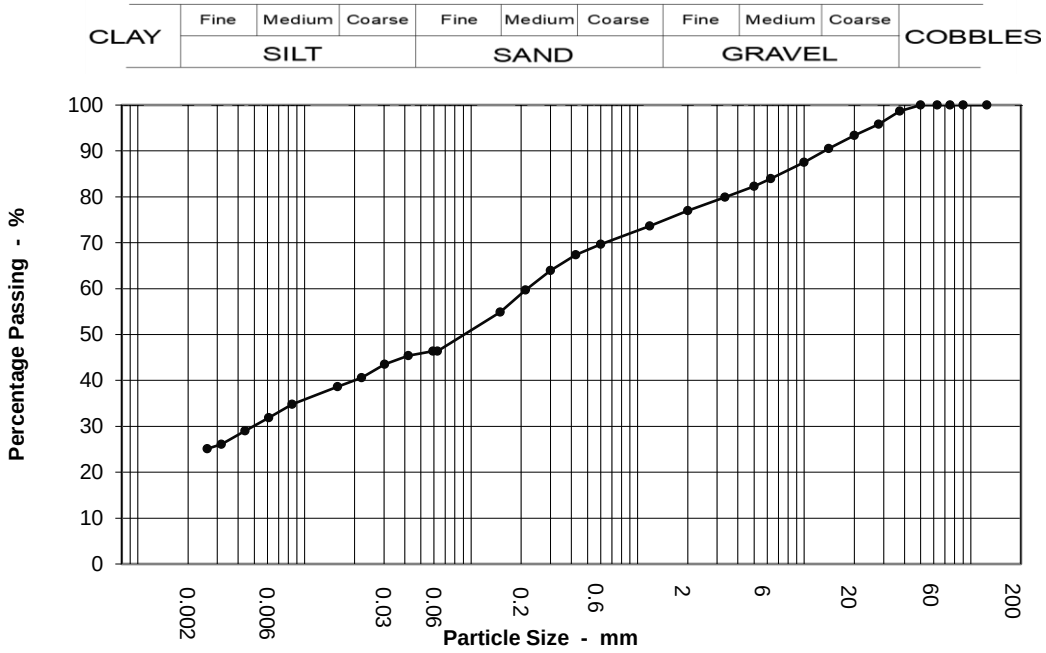

Sieving		Sedimentation	
Particle Size mm	% Passing	Particle Size mm	% Passing
125	100	0.059	46
90	100	0.042	45
75	100	0.030	43
63	100	0.022	41
50	100	0.016	39
37.5	99	0.008	35
28	96	0.006	32
20	93	0.004	29
14	90	0.003	26
10	88	0.003	25
6.3	84	0.001	20
5	82		
3.35	80		
2	77		
1.18	74		
0.6	70		
0.425	67		
0.3	64		
0.212	60		
0.15	55		
0.063	46		

Test Method	
BS 1377 : Part 2 : 1990	
Sieving	Clause 9.5
Sedimentation	Clause 9.5

Sample Proportions	
Cobbles	0.0
Gravel	23.0
Sand	31.0
Silt	23.0
Clay	23.0

Grading Analysis	
D100	50.00
D60	0.22
D10	
Uniformity Coefficient	

PARTICLE SIZE DISTRIBUTION

BS 1377 : Part 2 : 1990 : Clause 9

		Job Ref	**P21060**
		Borehole / Pit No	WTP-BH007
Location	**Water Supply Project - Ground Investigation Contract - Lot 1**	Sample No	4
		Depth	3.00 m
Soil Description	Slightly gravelly slightly sandy CLAY with high cobble content	Sample type	B

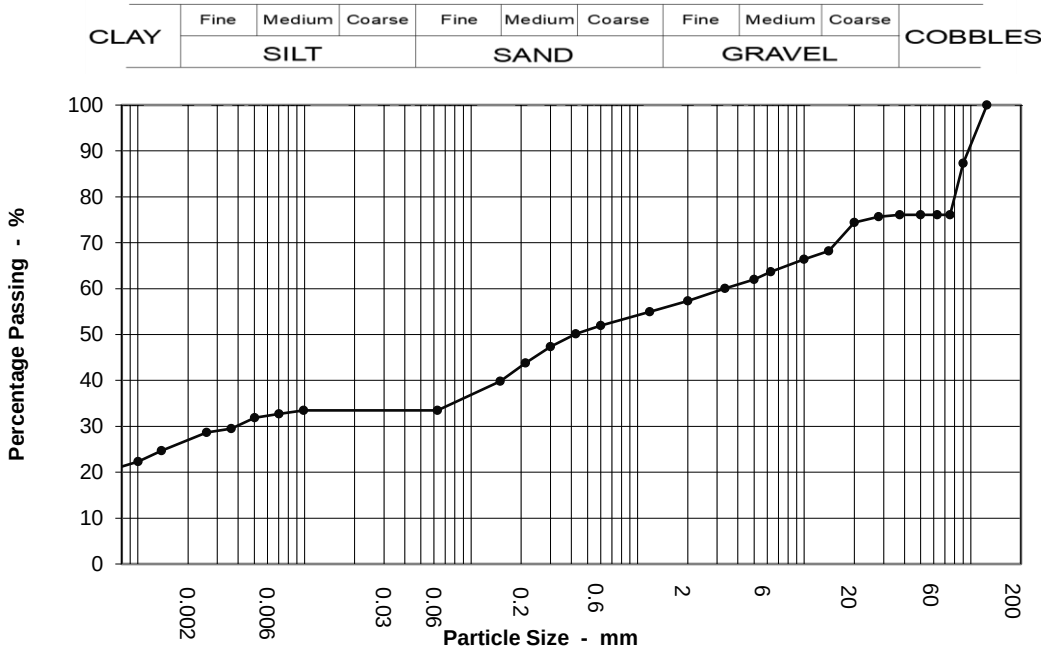

Sieving		Sedimentation	
Particle Size mm	% Passing	Particle Size mm	% Passing
125	100	0.010	33
90	87	0.007	33
75	76	0.005	32
63	76	0.004	29
50	76	0.003	29
37.5	76	0.001	25
28	76	0.001	22
20	74	0.001	21
14	68	0.001	18
10	66	0.000	18
6.3	64	0.000	14
5	62		
3.35	60		
2	57		
1.18	55		
0.6	52		
0.425	50		
0.3	47		
0.212	44		
0.15	40		
0.063	33		

Test Method	
BS 1377 : Part 2 : 1990	
Sieving	Clause 9.5
Sedimentation	Clause 9.5

Sample Proportions	
Cobbles	24.0
Gravel	19.0
Sand	24.0
Silt	6.0
Clay	27.0

Grading Analysis	
D100	125.00
D60	3.31
D10	
Uniformity Coefficient	

PARTICLE SIZE DISTRIBUTION

BS 1377 : Part 2 : 1990 : Clause 9

		Job Ref	**P21060**
		Borehole / Pit No	WTP-BH007A
Location	**Water Supply Project - Ground Investigation Contract - Lot 1**	Sample No	5
		Depth	2.00 m
Soil Description	Slightly sandy slightly gravelly CLAY with low cobble content	Sample type	B

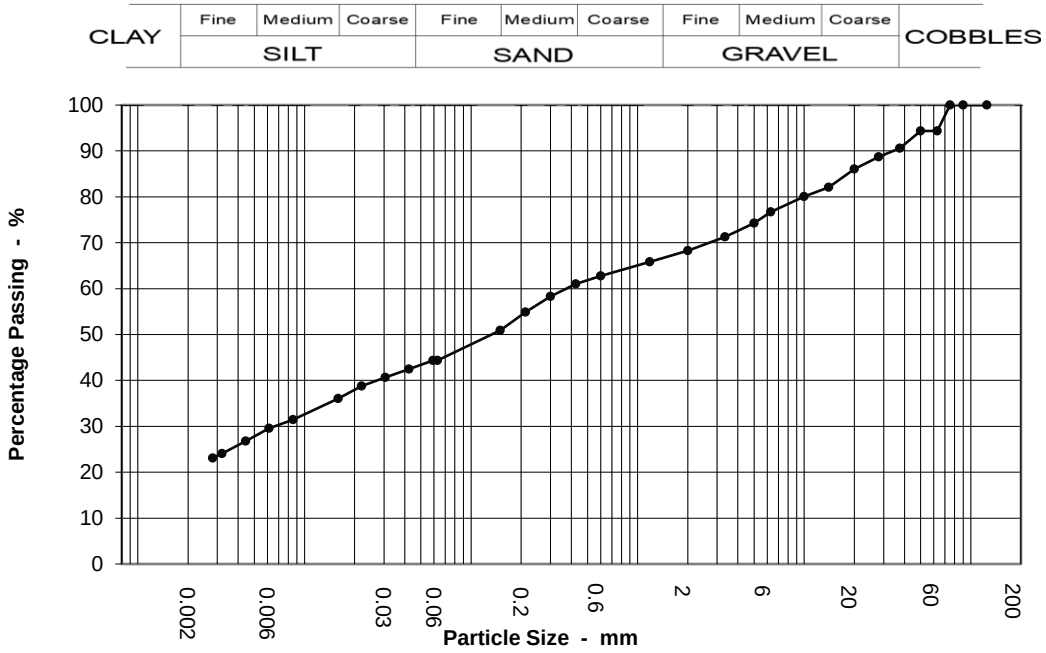

Sieving		Sedimentation	
Particle Size mm	% Passing	Particle Size mm	% Passing
125	100	0.059	44
90	100	0.042	43
75	100	0.031	41
63	94	0.022	39
50	94	0.016	36
37.5	91	0.009	31
28	89	0.006	30
20	86	0.004	27
14	82	0.003	24
10	80	0.003	23
6.3	77	0.001	15
5	74		
3.35	71		
2	68		
1.18	66		
0.6	63		
0.425	61		
0.3	58		
0.212	55		
0.15	51		
0.063	44		

Test Method	
BS 1377 : Part 2 : 1990	
Sieving	Clause 9.5
Sedimentation	Clause 9.5

Sample Proportions	
Cobbles	6.0
Gravel	26.0
Sand	24.0
Silt	24.0
Clay	21.0

Grading Analysis	
D100	75.00
D60	0.37
D10	
Uniformity Coefficient	

PARTICLE SIZE DISTRIBUTION

BS 1377 : Part 2 : 1990 : Clause 9

		Job Ref	**P21060**
		Borehole / Pit No	WTP-BH008
Location	**Water Supply Project - Ground Investigation Contract - Lot 1**	Sample No	1
		Depth	1.00 m
Soil Description	Slightly sandy slightly gravelly CLAY with medium cobble content	Sample type	GB

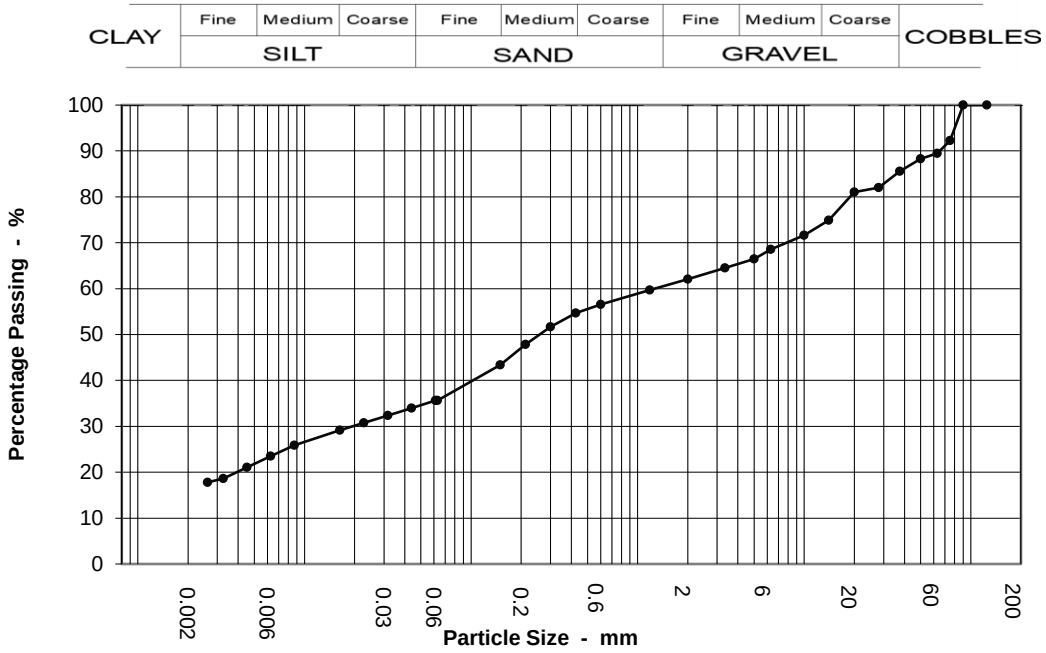

Sieving		Sedimentation	
Particle Size mm	% Passing	Particle Size mm	% Passing
125	100	0.061	36
90	100	0.044	34
75	92	0.032	32
63	89	0.023	31
50	88	0.016	29
37.5	86	0.009	26
28	82	0.006	23
20	81	0.005	21
14	75	0.003	19
10	72	0.003	18
6.3	69	0.001	15
5	66		
3.35	64		
2	62		
1.18	60		
0.6	57		
0.425	55		
0.3	52		
0.212	48		
0.15	43		
0.063	36		

Test Method	
BS 1377 : Part 2 : 1990	
Sieving	Clause 9.5
Sedimentation	Clause 9.5

Sample Proportions	
Cobbles	11.0
Gravel	27.0
Sand	26.0
Silt	19.0
Clay	16.0

Grading Analysis	
D100	90.00
D60	1.26
D10	
Uniformity Coefficient	

PARTICLE SIZE DISTRIBUTION

BS 1377 : Part 2 : 1990 : Clause 9

		Job Ref	**P21060**
		Borehole / Pit No	WTP-BH008
Location	**Water Supply Project - Ground Investigation Contract - Lot 1**	Sample No	2
		Depth	4.50 m
Soil Description	Very sandy very clayey GRAVEL with medium cobble content	Sample type	GB

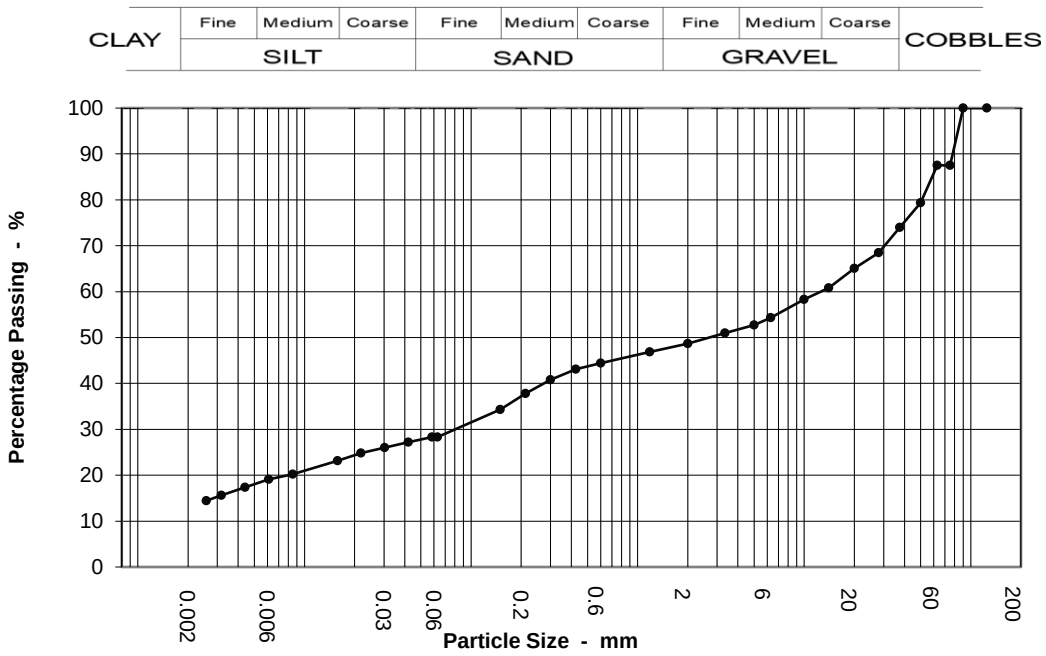

Sieving		Sedimentation	
Particle Size mm	% Passing	Particle Size mm	% Passing
125	100	0.058	28
90	100	0.042	27
75	88	0.030	26
63	88	0.022	25
50	79	0.016	23
37.5	74	0.008	20
28	68	0.006	19
20	65	0.004	17
14	61	0.003	16
10	58	0.003	14
6.3	54	0.001	12
5	53		
3.35	51		
2	49		
1.18	47		
0.6	44		
0.425	43		
0.3	41		
0.212	38		
0.15	34		
0.063	28		

Test Method	
BS 1377 : Part 2 : 1990	
Sieving	Clause 9.5
Sedimentation	Clause 9.5

Sample Proportions	
Cobbles	12.0
Gravel	39.0
Sand	20.0
Silt	15.0
Clay	13.0

Grading Analysis	
D100	90.00
D60	12.50
D10	
Uniformity Coefficient	

PARTICLE SIZE DISTRIBUTION

BS 1377 : Part 2 : 1990 : Clause 9

		Job Ref	**P21060**
		Borehole / Pit No	WTP-BH008
Location	**Water Supply Project - Ground Investigation Contract - Lot 1**	Sample No	3
		Depth	6.00 m
Soil Description	Slightly sandy slightly gravelly CLAY	Sample type	GB

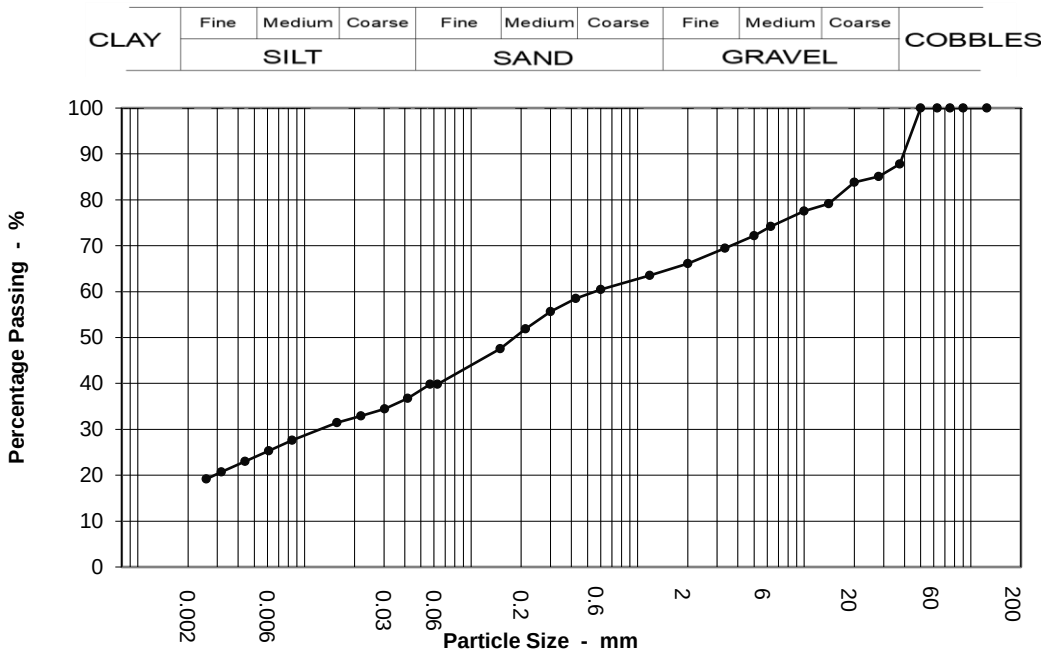

Sieving		Sedimentation	
Particle Size mm	% Passing	Particle Size mm	% Passing
125	100	0.057	40
90	100	0.042	37
75	100	0.030	34
63	100	0.022	33
50	100	0.016	31
37.5	88	0.008	28
28	85	0.006	25
20	84	0.004	23
14	79	0.003	21
10	78	0.003	19
6.3	74	0.001	15
5	72		
3.35	69		
2	66		
1.18	64		
0.6	60		
0.425	59		
0.3	56		
0.212	52		
0.15	48		
0.063	40		

Test Method	
BS 1377 : Part 2 : 1990	
Sieving	Clause 9.5
Sedimentation	Clause 9.5

Sample Proportions	
Cobbles	0.0
Gravel	34.0
Sand	26.0
Silt	22.0
Clay	18.0

Grading Analysis	
D100	50.00
D60	0.55
D10	
Uniformity Coefficient	

PARTICLE SIZE DISTRIBUTION

BS 1377 : Part 2 : 1990 : Clause 9

		Job Ref	**P21060**
		Borehole / Pit No	WTP-BH008
Location	**Water Supply Project - Ground Investigation Contract - Lot 1**	Sample No	4
		Depth	7.50 m
Soil Description	Slightly sandy slightly gravelly CLAY with low cobble content	Sample type	GB

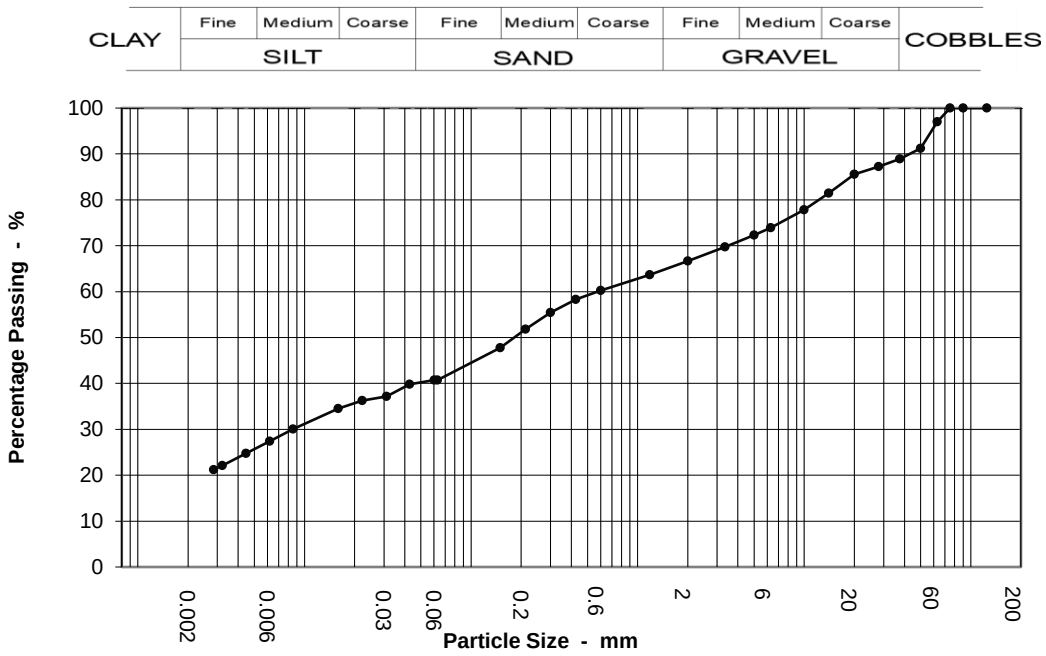

Sieving		Sedimentation	
Particle Size mm	% Passing	Particle Size mm	% Passing
125	100	0.060	41
90	100	0.043	40
75	100	0.031	37
63	97	0.022	36
50	91	0.016	34
37.5	89	0.009	30
28	87	0.006	27
20	86	0.004	25
14	81	0.003	22
10	78	0.003	21
6.3	74	0.001	14
5	72		
3.35	70		
2	67		
1.18	64		
0.6	60		
0.425	58		
0.3	55		
0.212	52		
0.15	48		
0.063	41		

Test Method	
BS 1377 : Part 2 : 1990	
Sieving	Clause 9.5
Sedimentation	Clause 9.5

Sample Proportions	
Cobbles	3.0
Gravel	30.0
Sand	26.0
Silt	21.0
Clay	19.0

Grading Analysis	
D100	75.00
D60	0.58
D10	
Uniformity Coefficient	

PARTICLE SIZE DISTRIBUTION

BS 1377 : Part 2 : 1990 : Clause 9

		Job Ref	**P21060**
		Borehole / Pit No	WTP-BH008
Location	**Water Supply Project - Ground Investigation Contract - Lot 1**	Sample No	7
		Depth	11.40 m
Soil Description	Slightly gravelly slightly sandy CLAY	Sample type	GB

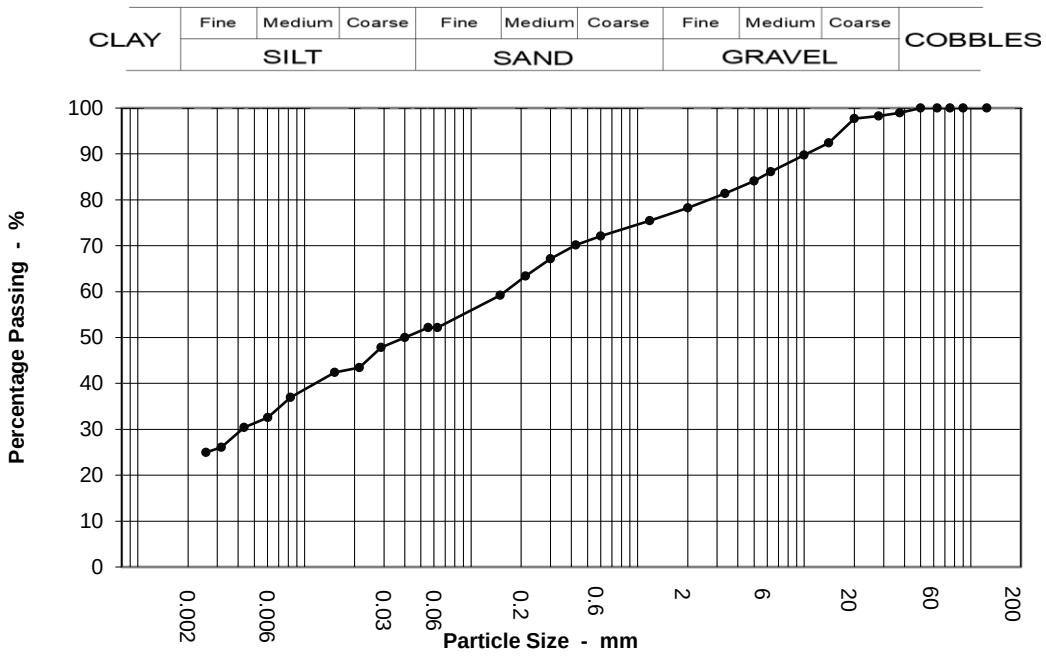

Sieving		Sedimentation	
Particle Size mm	% Passing	Particle Size mm	% Passing
125	100	0.055	52
90	100	0.040	50
75	100	0.029	48
63	100	0.021	43
50	100	0.015	42
37.5	99	0.008	37
28	98	0.006	33
20	98	0.004	30
14	92	0.003	26
10	90	0.003	25
6.3	86	0.001	20
5	84		
3.35	81		
2	78		
1.18	75		
0.6	72		
0.425	70		
0.3	67		
0.212	63		
0.15	59		
0.063	52		

Test Method	
BS 1377 : Part 2 : 1990	
Sieving	Clause 9.5
Sedimentation	Clause 9.5

Sample Proportions	
Cobbles	0.0
Gravel	22.0
Sand	26.0
Silt	29.0
Clay	23.0

Grading Analysis	
D100	50.00
D60	0.16
D10	
Uniformity Coefficient	

PARTICLE SIZE DISTRIBUTION

BS 1377 : Part 2 : 1990 : Clause 9

		Job Ref	**P21060**
		Borehole / Pit No	WTP-BH008
Location	**Water Supply Project - Ground Investigation Contract - Lot 1**	Sample No	10
		Depth	15.90 m
Soil Description	Slightly sandy gravelly CLAY	Sample type	GB

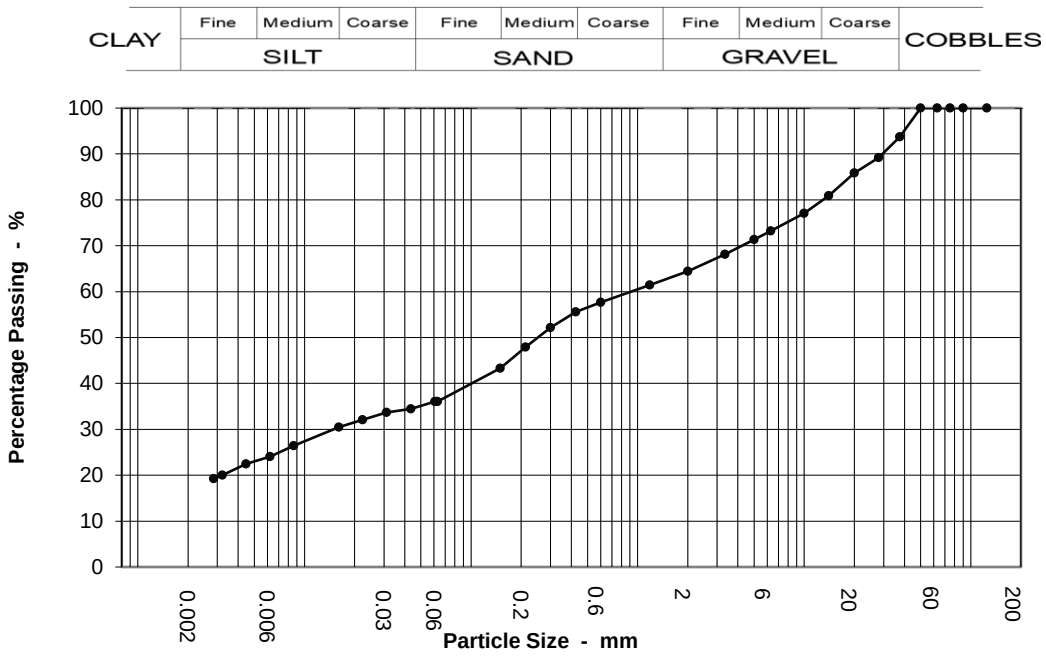

Sieving		Sedimentation	
Particle Size mm	% Passing	Particle Size mm	% Passing
125	100	0.061	36
90	100	0.044	34
75	100	0.031	34
63	100	0.022	32
50	100	0.016	30
37.5	94	0.009	26
28	89	0.006	24
20	86	0.004	22
14	81	0.003	20
10	77	0.003	19
6.3	73	0.001	11
5	71		
3.35	68		
2	64		
1.18	61		
0.6	58		
0.425	56		
0.3	52		
0.212	48		
0.15	43		
0.063	36		

Test Method	
BS 1377 : Part 2 : 1990	
Sieving	Clause 9.5
Sedimentation	Clause 9.5

Sample Proportions	
Cobbles	0.0
Gravel	36.0
Sand	28.0
Silt	19.0
Clay	17.0

Grading Analysis	
D100	50.00
D60	0.91
D10	
Uniformity Coefficient	

PARTICLE SIZE DISTRIBUTION

BS 1377 : Part 2 : 1990 : Clause 9

		Job Ref	**P21060**
		Borehole / Pit No	WTP-BH009
Location	**Water Supply Project - Ground Investigation Contract - Lot 1**	Sample No	1
		Depth	0.00 m
Soil Description	Gravelly very clayey SAND	Sample type	GB

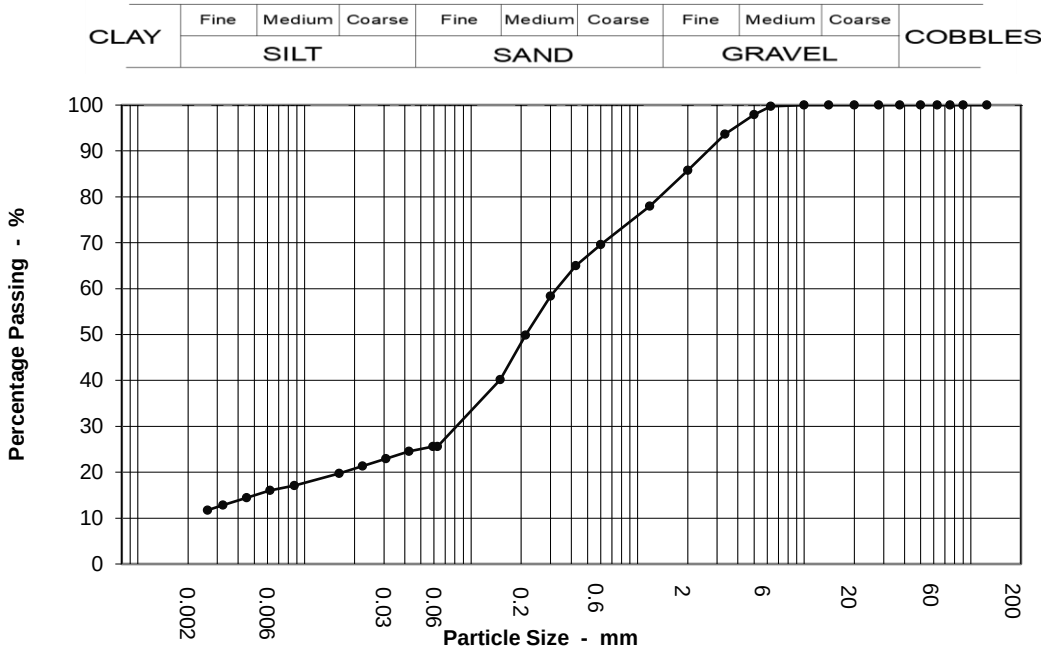

Sieving		Sedimentation	
Particle Size mm	% Passing	Particle Size mm	% Passing
125	100	0.059	26
90	100	0.042	25
75	100	0.031	23
63	100	0.022	21
50	100	0.016	20
37.5	100	0.009	17
28	100	0.006	16
20	100	0.004	14
14	100	0.003	13
10	100	0.003	12
6.3	100	0.001	10
5	98		
3.35	94		
2	86		
1.18	78		
0.6	70		
0.425	65		
0.3	58		
0.212	50		
0.15	40		
0.063	26		

Test Method	
BS 1377 : Part 2 : 1990	
Sieving	Clause 9.5
Sedimentation	Clause 9.5

Sample Proportions	
Cobbles	0.0
Gravel	14.0
Sand	60.0
Silt	15.0
Clay	11.0

Grading Analysis	
D100	10.00
D60	0.33
D10	
Uniformity Coefficient	

PARTICLE SIZE DISTRIBUTION

BS 1377 : Part 2 : 1990 : Clause 9

		Job Ref	**P21060**
		Borehole / Pit No	WTP-BH009
Location	**Water Supply Project - Ground Investigation Contract - Lot 1**	Sample No	8
		Depth	14.40 m
Soil Description	Slightly sandy slightly gravelly CLAY	Sample type	GB

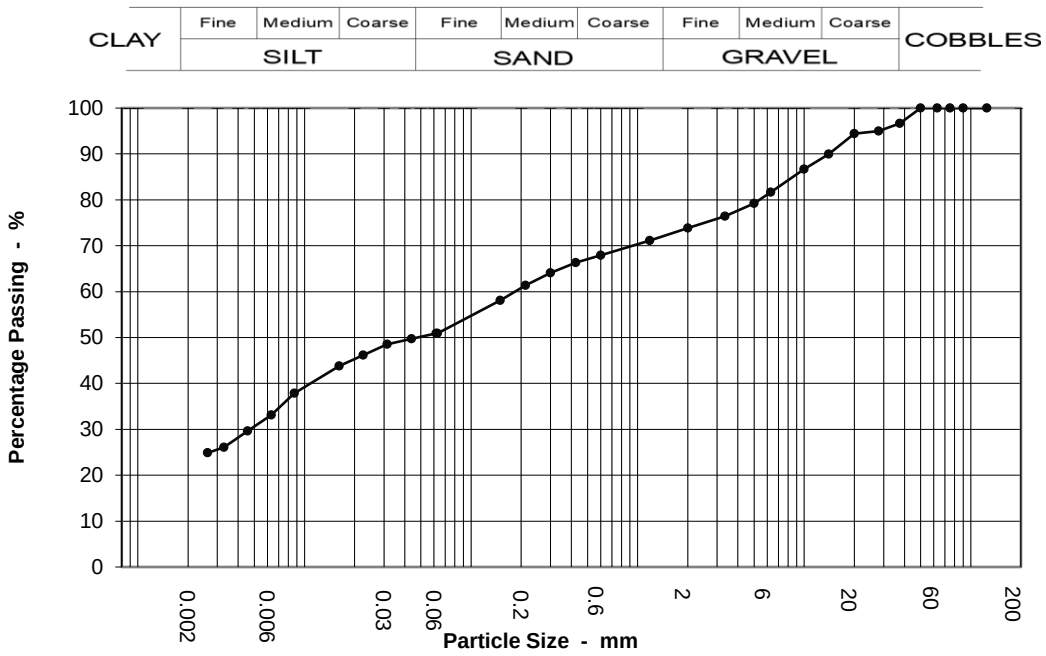

Sieving		Sedimentation	
Particle Size mm	% Passing	Particle Size mm	% Passing
125	100	0.062	51
90	100	0.044	50
75	100	0.031	49
63	100	0.023	46
50	100	0.016	44
37.5	97	0.009	38
28	95	0.006	33
20	94	0.005	30
14	90	0.003	26
10	87	0.003	25
6.3	82	0.001	19
5	79		
3.35	76		
2	74		
1.18	71		
0.6	68		
0.425	66		
0.3	64		
0.212	61		
0.15	58		
0.063	51		

Test Method	
BS 1377 : Part 2 : 1990	
Sieving	Clause 9.5
Sedimentation	Clause 9.5

Sample Proportions	
Cobbles	0.0
Gravel	26.0
Sand	23.0
Silt	29.0
Clay	22.0

Grading Analysis	
D100	50.00
D60	0.18
D10	
Uniformity Coefficient	

PARTICLE SIZE DISTRIBUTION

BS 1377 : Part 2 : 1990 : Clause 9

		Job Ref	**P21060**
		Borehole / Pit No	WTP-BH010
Location	**Water Supply Project - Ground Investigation Contract - Lot 1**	Sample No	1
		Depth	0.00 m
Soil Description	Slightly gravelly slightly sandy CLAY with low cobble content	Sample type	GB

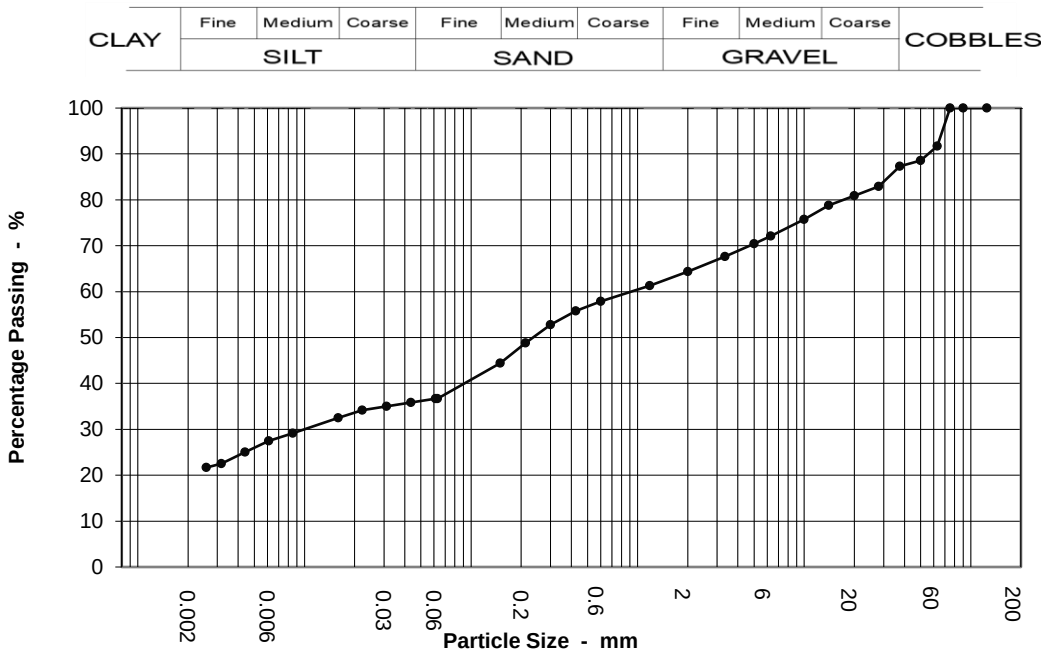

Sieving		Sedimentation	
Particle Size mm	% Passing	Particle Size mm	% Passing
125	100	0.061	37
90	100	0.044	36
75	100	0.031	35
63	92	0.022	34
50	89	0.016	32
37.5	87	0.008	29
28	83	0.006	27
20	81	0.004	25
14	79	0.003	22
10	76	0.003	22
6.3	72	0.001	18
5	70		
3.35	68		
2	64		
1.18	61		
0.6	58		
0.425	56		
0.3	53		
0.212	49		
0.15	44		
0.063	37		

Test Method	
BS 1377 : Part 2 : 1990	
Sieving	Clause 9.5
Sedimentation	Clause 9.5

Sample Proportions	
Cobbles	8.0
Gravel	27.0
Sand	28.0
Silt	16.0
Clay	20.0

Grading Analysis	
D100	75.00
D60	0.91
D10	
Uniformity Coefficient	

PARTICLE SIZE DISTRIBUTION

BS 1377 : Part 2 : 1990 : Clause 9

		Job Ref	**P21060**
		Borehole / Pit No	WTP-BH010
Location	**Water Supply Project - Ground Investigation Contract - Lot 1**	Sample No	14
		Depth	2.00 m
Soil Description	Slightly sandy slightly gravelly CLAY	Sample type	C

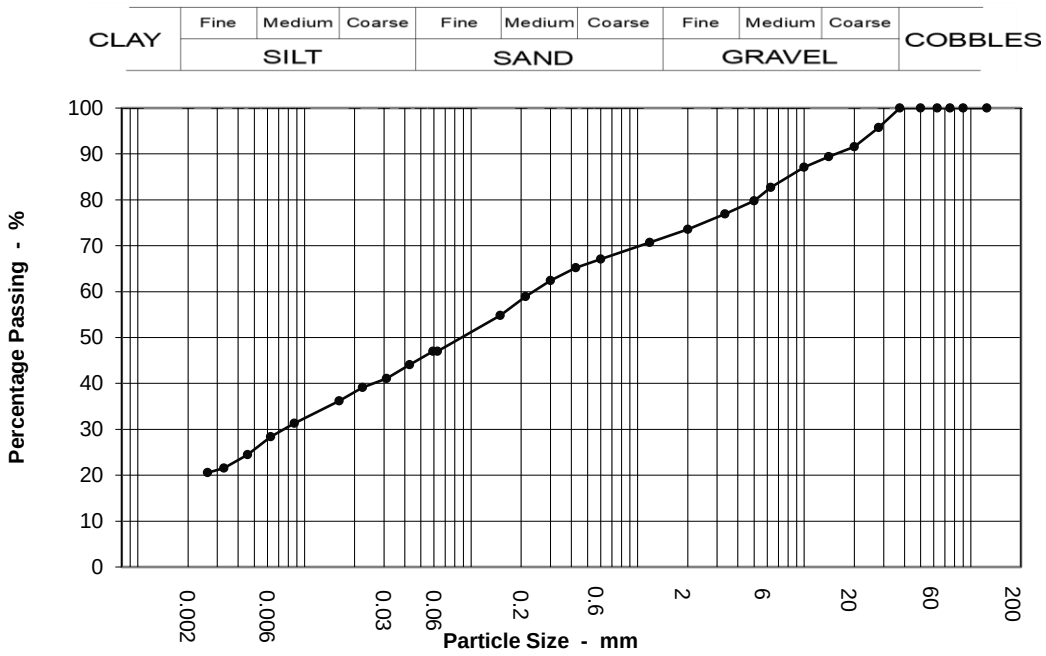

Sieving		Sedimentation	
Particle Size mm	% Passing	Particle Size mm	% Passing
125	100	0.059	47
90	100	0.043	44
75	100	0.031	41
63	100	0.022	39
50	100	0.016	36
37.5	100	0.009	31
28	96	0.006	28
20	92	0.005	24
14	89	0.003	22
10	87	0.003	21
6.3	83	0.001	16
5	80		
3.35	77		
2	74		
1.18	71		
0.6	67		
0.425	65		
0.3	62		
0.212	59		
0.15	55		
0.063	47		

Test Method	
BS 1377 : Part 2 : 1990	
Sieving	Clause 9.5
Sedimentation	Clause 9.5

Sample Proportions	
Cobbles	0.0
Gravel	26.0
Sand	27.0
Silt	29.0
Clay	18.0

Grading Analysis	
D100	37.50
D60	0.24
D10	
Uniformity Coefficient	

PARTICLE SIZE DISTRIBUTION

BS 1377 : Part 2 : 1990 : Clause 9

		Job Ref	**P21060**
		Borehole / Pit No	WTP-BH010
Location	**Water Supply Project - Ground Investigation Contract - Lot 1**	Sample No	5
		Depth	6.60 m
Soil Description	Slightly sandy slightly gravelly CLAY with low cobble content	Sample type	C

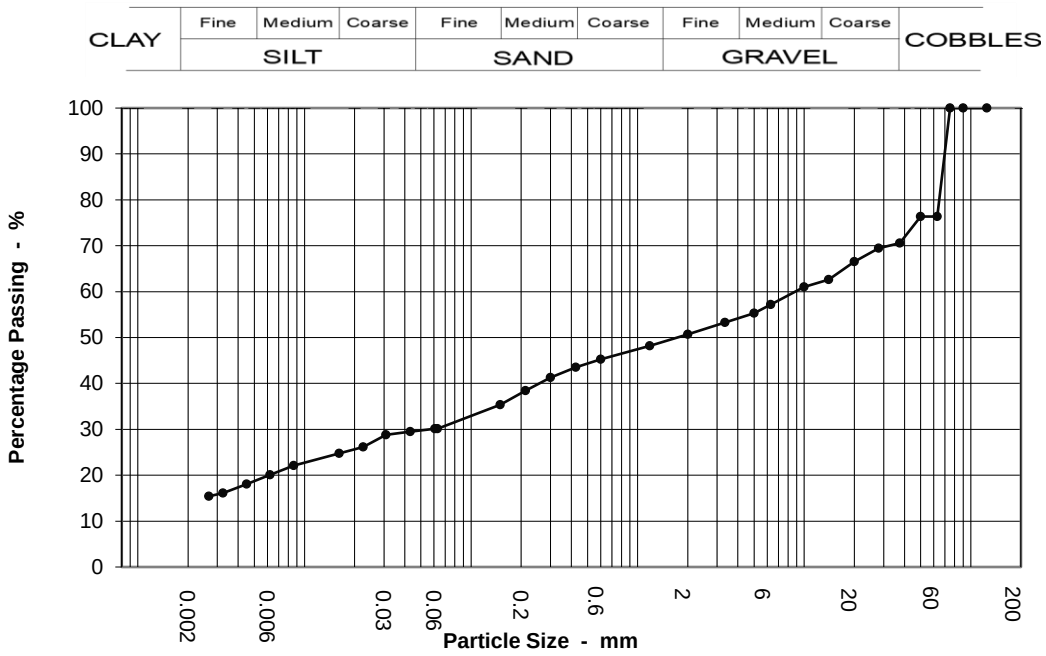

Sieving		Sedimentation	
Particle Size mm	% Passing	Particle Size mm	% Passing
125	100	0.061	30
90	100	0.043	29
75	100	0.031	29
63	76	0.023	26
50	76	0.016	25
37.5	71	0.009	22
28	69	0.006	20
20	67	0.004	18
14	63	0.003	16
10	61	0.003	15
6.3	57	0.001	12
5	55		
3.35	53		
2	51		
1.18	48		
0.6	45		
0.425	44		
0.3	41		
0.212	38		
0.15	35		
0.063	30		

Test Method	
BS 1377 : Part 2 : 1990	
Sieving	Clause 9.5
Sedimentation	Clause 9.5

Sample Proportions	
Cobbles	24.0
Gravel	26.0
Sand	21.0
Silt	16.0
Clay	14.0

Grading Analysis	
D100	75.00
D60	8.83
D10	
Uniformity Coefficient	

pgl priority geotechnical	**PARTICLE SIZE DISTRIBUTION** **BS 1377 : Part 2 : 1990 : Clause 9**	**Job Ref**	**P21060**
		Borehole / Pit No	WTP-BH010
Location	**Water Supply Project - Ground Investigation Contract - Lot 1**	Sample No	6
		Depth	8.70 m
Soil Description	Sandy very clayey GRAVEL	Sample type	GB

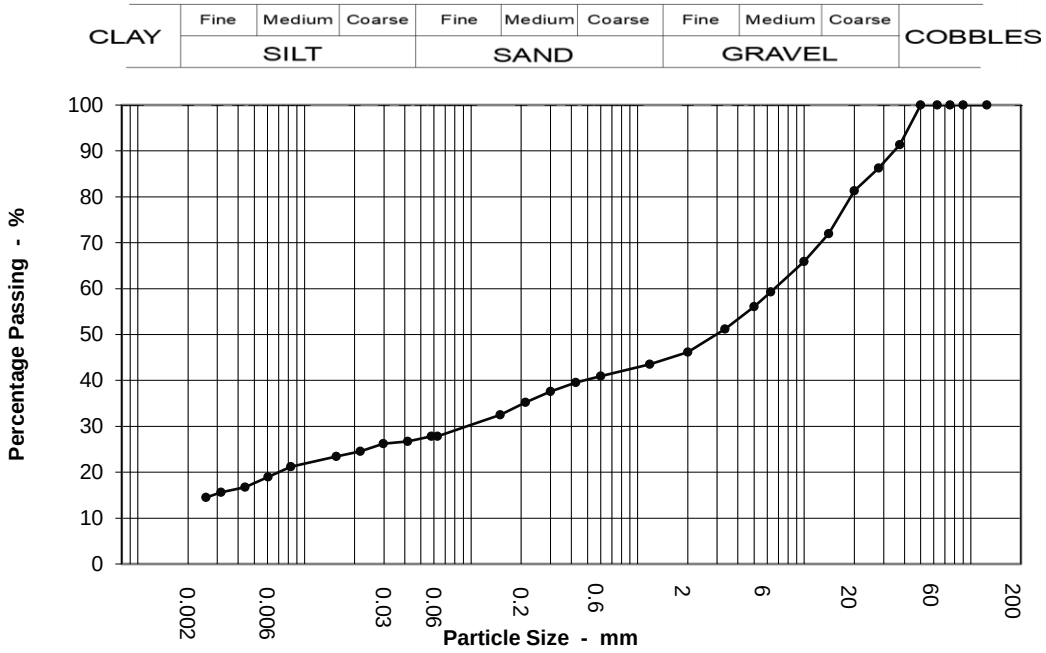

Sieving		Sedimentation	
Particle Size mm	% Passing	Particle Size mm	% Passing
125	100	0.058	28
90	100	0.042	27
75	100	0.030	26
63	100	0.022	25
50	100	0.016	23
37.5	91	0.008	21
28	86	0.006	19
20	81	0.004	17
14	72	0.003	16
10	66	0.003	14
6.3	59	0.001	12
5	56		
3.35	51		
2	46		
1.18	43		
0.6	41		
0.425	40		
0.3	38		
0.212	35		
0.15	32		
0.063	28		

Test Method	
BS 1377 : Part 2 : 1990	
Sieving	Clause 9.5
Sedimentation	Clause 9.5

Sample Proportions	
Cobbles	0.0
Gravel	54.0
Sand	18.0
Silt	15.0
Clay	13.0

Grading Analysis	
D100	50.00
D60	6.63
D10	
Uniformity Coefficient	

PARTICLE SIZE DISTRIBUTION

BS 1377 : Part 2 : 1990 : Clause 9

		Job Ref	**P21060**
		Borehole / Pit No	WTP-BH010
Location	**Water Supply Project - Ground Investigation Contract - Lot 1**	Sample No	15
		Depth	11.40 m
Soil Description	Slightly sandy slightly gravelly SILT	Sample type	C

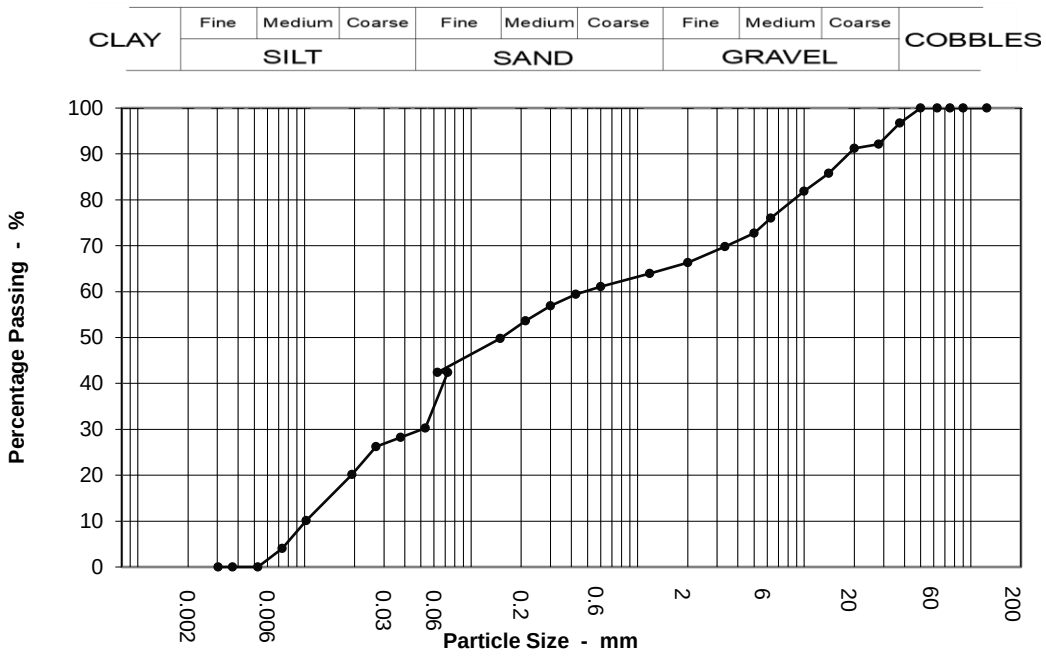

Sieving		Sedimentation	
Particle Size mm	% Passing	Particle Size mm	% Passing
125	100	0.072	42
90	100	0.053	30
75	100	0.038	28
63	100	0.027	26
50	100	0.019	20
37.5	97	0.010	10
28	92	0.007	4
20	91	0.005	0
14	86	0.004	0
10	82	0.003	0
6.3	76	0.002	0
5	73		
3.35	70		
2	66		
1.18	64		
0.6	61		
0.425	59		
0.3	57		
0.212	54		
0.15	50		
0.063	42		

Test Method	
BS 1377 : Part 2 : 1990	
Sieving	Clause 9.5
Sedimentation	Clause 9.5

Sample Proportions	
Cobbles	0.0
Gravel	34.0
Sand	24.0
Silt	42.0
Clay	0.0

Grading Analysis	
D100	50.00
D60	0.48
D10	0.01
Uniformity Coefficient	47.00

PARTICLE SIZE DISTRIBUTION

BS 1377 : Part 2 : 1990 : Clause 9

		Job Ref	**P21060**
		Borehole / Pit No	WTP-BH010
Location	**Water Supply Project - Ground Investigation Contract - Lot 1**	Sample No	11
		Depth	15.80 m
Soil Description	Slightly gravelly slightly sandy CLAY with low cobble content	Sample type	GB

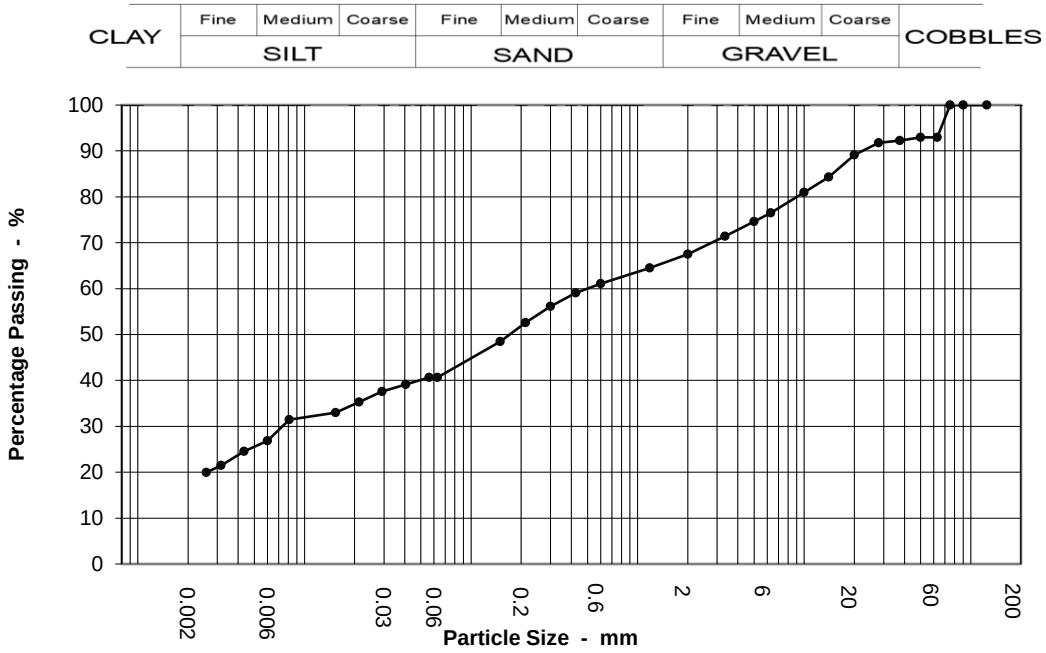

Sieving		Sedimentation	
Particle Size mm	% Passing	Particle Size mm	% Passing
125	100	0.056	41
90	100	0.041	39
75	100	0.029	38
63	93	0.021	35
50	93	0.015	33
37.5	92	0.008	31
28	92	0.006	27
20	89	0.004	25
14	84	0.003	21
10	81	0.003	20
6.3	77	0.001	17
5	75		
3.35	71		
2	68		
1.18	64		
0.6	61		
0.425	59		
0.3	56		
0.212	53		
0.15	48		
0.063	41		

Test Method	
BS 1377 : Part 2 : 1990	
Sieving	Clause 9.5
Sedimentation	Clause 9.5

Sample Proportions	
Cobbles	7.0
Gravel	25.0
Sand	27.0
Silt	22.0
Clay	19.0

Grading Analysis	
D100	75.00
D60	0.50
D10	
Uniformity Coefficient	

PARTICLE SIZE DISTRIBUTION

BS 1377 : Part 2 : 1990 : Clause 9

		Job Ref	**P21060**
		Borehole / Pit No	WTP-BH012
Location	**Water Supply Project - Ground Investigation Contract - Lot 1**	Sample No	6
		Depth	2.00 m
Soil Description	Slightly gravelly slightly sandy CLAY with high cobble content	Sample type	B

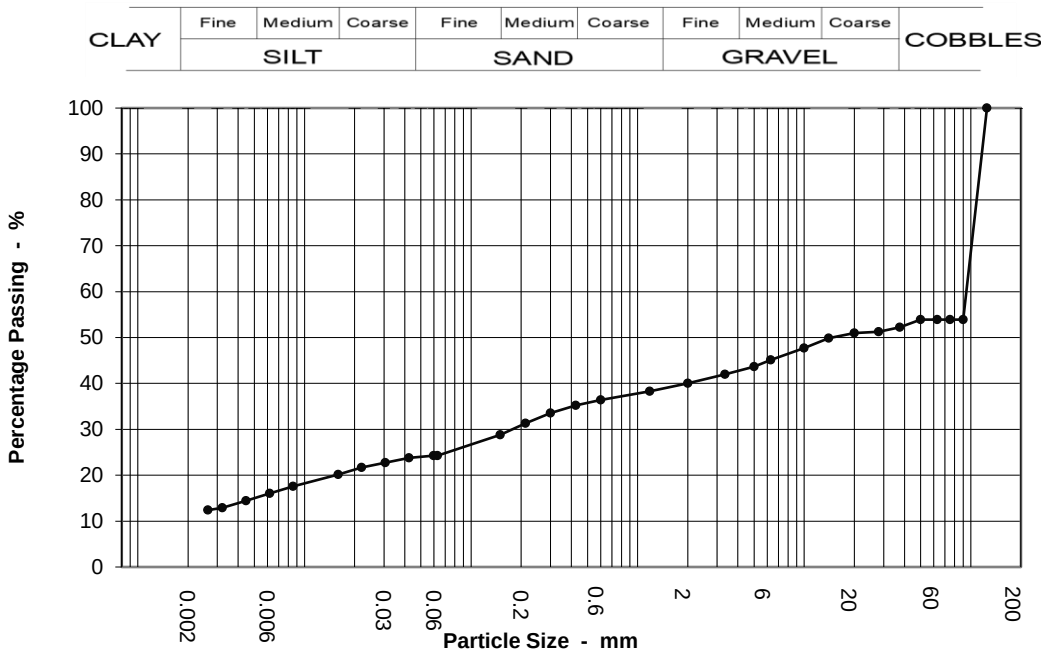

Sieving		Sedimentation	
Particle Size mm	% Passing	Particle Size mm	% Passing
125	100	0.060	24
90	54	0.042	24
75	54	0.031	23
63	54	0.022	22
50	54	0.016	20
37.5	52	0.009	18
28	51	0.006	16
20	51	0.004	14
14	50	0.003	13
10	48	0.003	12
6.3	45	0.001	10
5	44		
3.35	42		
2	40		
1.18	38		
0.6	36		
0.425	35		
0.3	34		
0.212	31		
0.15	29		
0.063	24		

Test Method	
BS 1377 : Part 2 : 1990	
Sieving	Clause 9.5
Sedimentation	Clause 9.5

Sample Proportions	
Cobbles	46.0
Gravel	14.0
Sand	16.0
Silt	13.0
Clay	11.0

Grading Analysis	
D100	125.00
D60	94.00
D10	
Uniformity Coefficient	

PARTICLE SIZE DISTRIBUTION

BS 1377 : Part 2 : 1990 : Clause 9

		Job Ref	**P21060**
		Borehole / Pit No	WTP-BH012
Location	**Water Supply Project - Ground Investigation Contract - Lot 1**	Sample No	12
		Depth	5.00 m
Soil Description	Slightly gravelly slightly sandy CLAY	Sample type	B

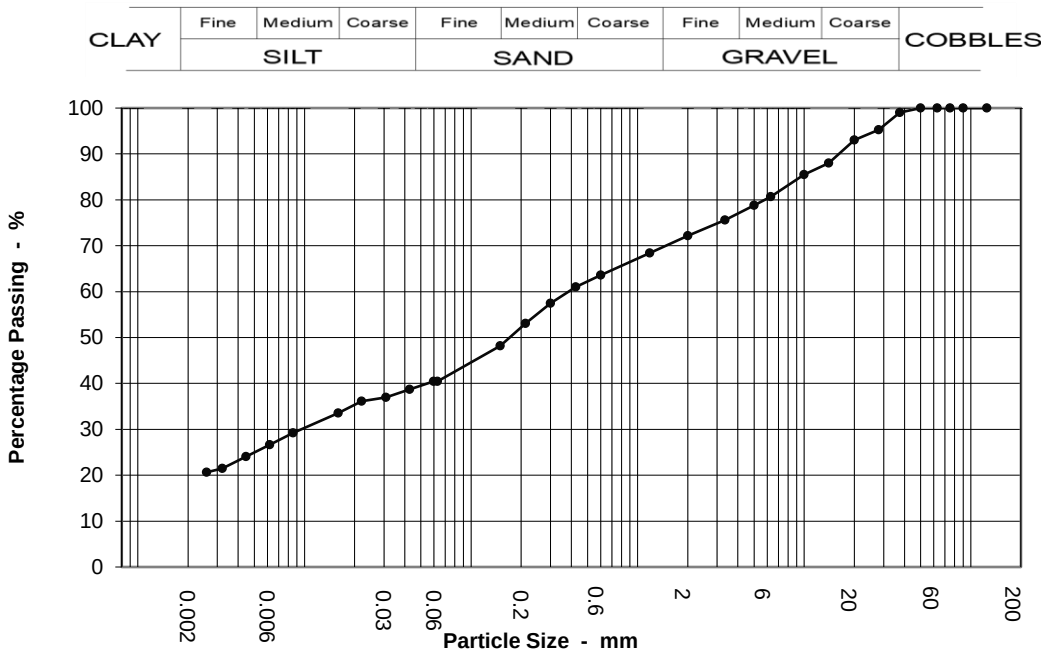

Sieving		Sedimentation	
Particle Size mm	% Passing	Particle Size mm	% Passing
125	100	0.060	40
90	100	0.043	39
75	100	0.031	37
63	100	0.022	36
50	100	0.016	34
37.5	99	0.009	29
28	95	0.006	27
20	93	0.004	24
14	88	0.003	22
10	85	0.003	21
6.3	81	0.001	16
5	79		
3.35	76		
2	72		
1.18	68		
0.6	64		
0.425	61		
0.3	57		
0.212	53		
0.15	48		
0.063	40		

Test Method	
BS 1377 : Part 2 : 1990	
Sieving	Clause 9.5
Sedimentation	Clause 9.5

Sample Proportions	
Cobbles	0.0
Gravel	28.0
Sand	32.0
Silt	22.0
Clay	19.0

Grading Analysis	
D100	50.00
D60	0.38
D10	
Uniformity Coefficient	

PARTICLE SIZE DISTRIBUTION

BS 1377 : Part 2 : 1990 : Clause 9

		Job Ref	**P21060**
		Borehole / Pit No	WTP-BH012
Location	**Water Supply Project - Ground Investigation Contract - Lot 1**	Sample No	15
		Depth	10.00 m
Soil Description	Slightly gravelly sandy CLAY	Sample type	B

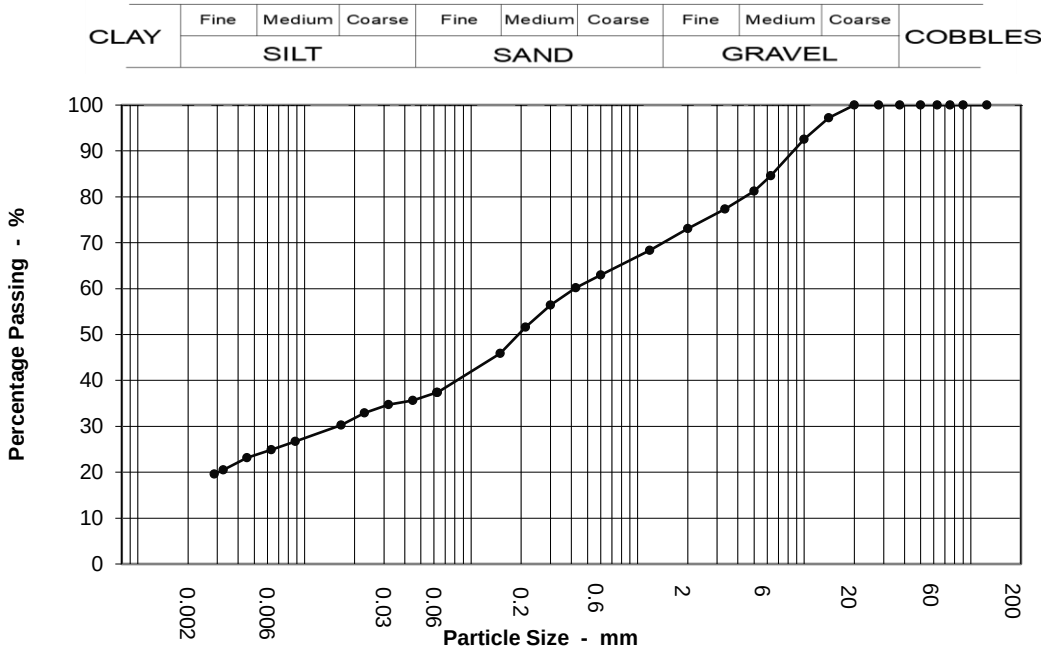

Sieving		Sedimentation	
Particle Size mm	% Passing	Particle Size mm	% Passing
125	100	0.062	37
90	100	0.045	36
75	100	0.032	35
63	100	0.023	33
50	100	0.017	30
37.5	100	0.009	27
28	100	0.006	25
20	100	0.005	23
14	97	0.003	20
10	93	0.003	20
6.3	85	0.001	13
5	81		
3.35	77		
2	73		
1.18	68		
0.6	63		
0.425	60		
0.3	56		
0.212	52		
0.15	46		
0.063	37		

Test Method	
BS 1377 : Part 2 : 1990	
Sieving	Clause 9.5
Sedimentation	Clause 9.5

Sample Proportions	
Cobbles	0.0
Gravel	27.0
Sand	36.0
Silt	20.0
Clay	18.0

Grading Analysis	
D100	20.00
D60	0.42
D10	
Uniformity Coefficient	

PARTICLE SIZE DISTRIBUTION

BS 1377 : Part 2 : 1990 : Clause 9

		Job Ref	**P21060**
		Borehole / Pit No	WTP-BH012
Location	**Water Supply Project - Ground Investigation Contract - Lot 1**	Sample No	18
		Depth	14.50 m
Soil Description	Very gravelly very clayey SAND	Sample type	B

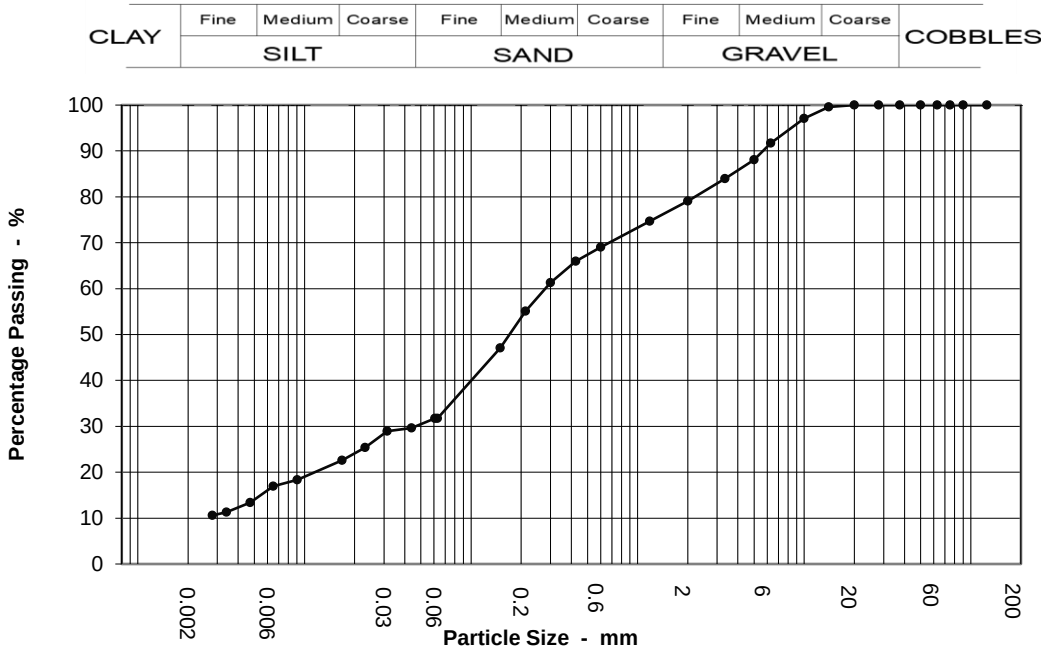

Sieving		Sedimentation	
Particle Size mm	% Passing	Particle Size mm	% Passing
125	100	0.061	32
90	100	0.044	30
75	100	0.031	29
63	100	0.023	25
50	100	0.017	23
37.5	100	0.009	18
28	100	0.006	17
20	100	0.005	13
14	100	0.003	11
10	97	0.003	11
6.3	92	0.001	9
5	88		
3.35	84		
2	79		
1.18	75		
0.6	69		
0.425	66		
0.3	61		
0.212	55		
0.15	47		
0.063	32		

Test Method	
BS 1377 : Part 2 : 1990	
Sieving	Clause 9.5
Sedimentation	Clause 9.5

Sample Proportions	
Cobbles	0.0
Gravel	21.0
Sand	47.0
Silt	22.0
Clay	10.0

Grading Analysis	
D100	20.00
D60	0.28
D10	0.00
Uniformity Coefficient	130.00

PARTICLE SIZE DISTRIBUTION

BS 1377 : Part 2 : 1990 : Clause 9

		Job Ref	**P21060**
		Borehole / Pit No	WTP-BH012
Location	**Water Supply Project - Ground Investigation Contract - Lot 1**	Sample No	20
		Depth	17.50 m
Soil Description	Slightly gravelly sandy CLAY	Sample type	B

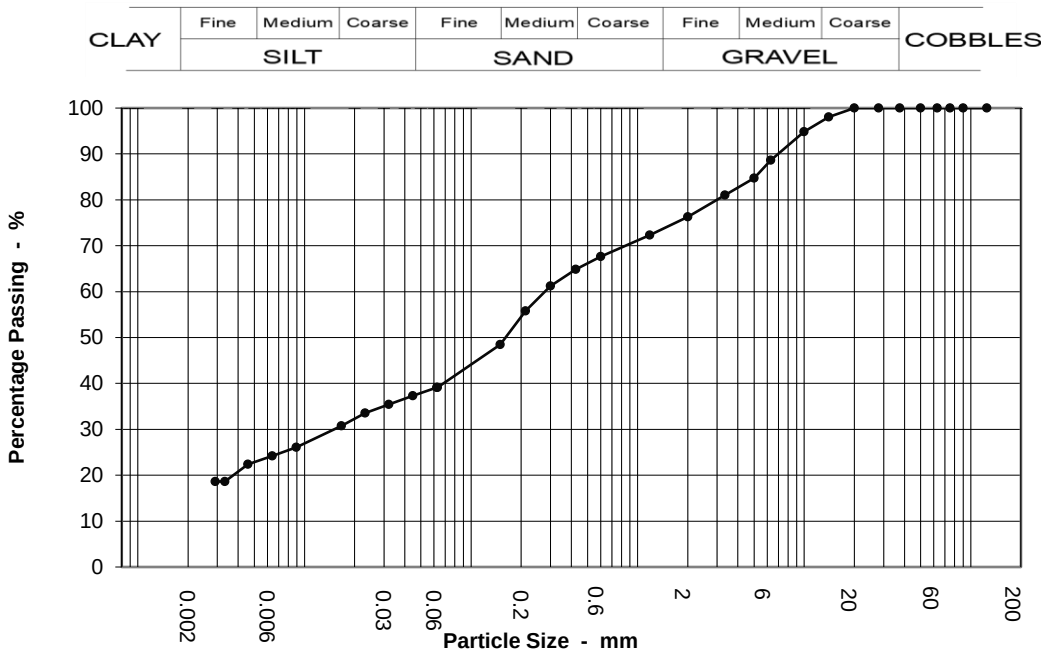

Sieving		Sedimentation	
Particle Size mm	% Passing	Particle Size mm	% Passing
125	100	0.062	39
90	100	0.045	37
75	100	0.032	35
63	100	0.023	34
50	100	0.017	31
37.5	100	0.009	26
28	100	0.006	24
20	100	0.005	22
14	98	0.003	19
10	95	0.003	19
6.3	89	0.001	13
5	85		
3.35	81		
2	76		
1.18	72		
0.6	68		
0.425	65		
0.3	61		
0.212	56		
0.15	48		
0.063	39		

Test Method	
BS 1377 : Part 2 : 1990	
Sieving	Clause 9.5
Sedimentation	Clause 9.5

Sample Proportions	
Cobbles	0.0
Gravel	24.0
Sand	37.0
Silt	22.0
Clay	17.0

Grading Analysis	
D100	20.00
D60	0.28
D10	
Uniformity Coefficient	

PARTICLE SIZE DISTRIBUTION

BS 1377 : Part 2 : 1990 : Clause 9

		Job Ref	**P21060**
		Borehole / Pit No	WTP-BH012
Location	**Water Supply Project - Ground Investigation Contract - Lot 1**	Sample No	22
		Depth	20.50 m
Soil Description	Very gravelly very clayey SAND	Sample type	B

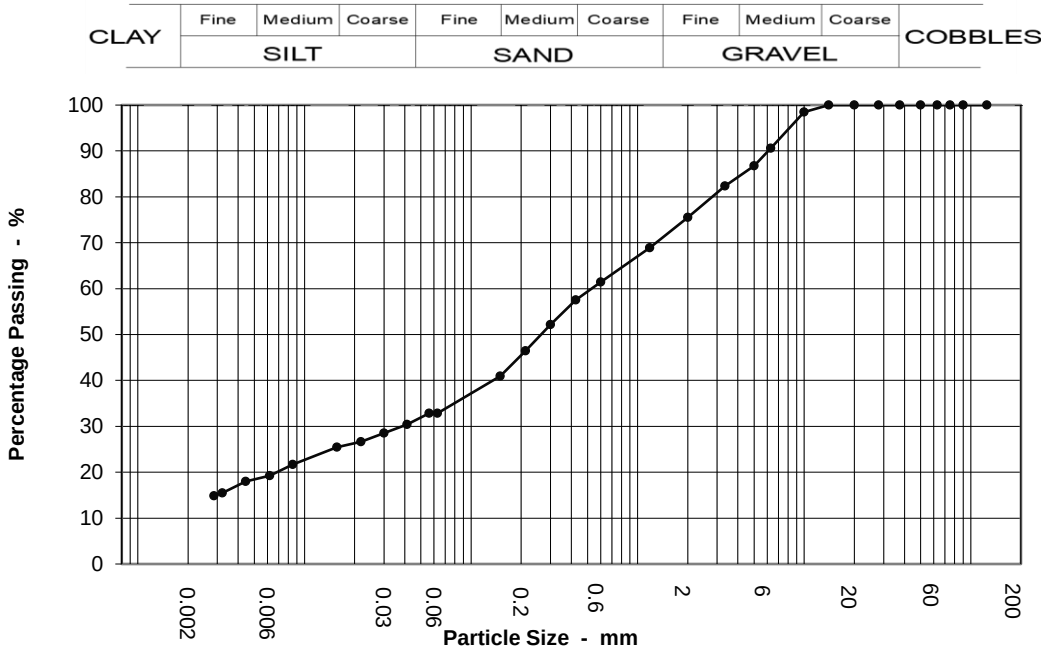

Sieving		Sedimentation	
Particle Size mm	% Passing	Particle Size mm	% Passing
125	100	0.056	33
90	100	0.041	30
75	100	0.030	29
63	100	0.022	27
50	100	0.016	25
37.5	100	0.008	22
28	100	0.006	19
20	100	0.004	18
14	100	0.003	15
10	98	0.003	15
6.3	91	0.001	9
5	87		
3.35	82		
2	76		
1.18	69		
0.6	61		
0.425	58		
0.3	52		
0.212	46		
0.15	41		
0.063	33		

Test Method	
BS 1377 : Part 2 : 1990	
Sieving	Clause 9.5
Sedimentation	Clause 9.5

Sample Proportions	
Cobbles	0.0
Gravel	24.0
Sand	43.0
Silt	19.0
Clay	13.0

Grading Analysis	
D100	14.00
D60	0.53
D10	0.00
Uniformity Coefficient	620.00

PARTICLE SIZE DISTRIBUTION

BS 1377 : Part 2 : 1990 : Clause 9

		Job Ref	**P21060**
		Borehole / Pit No	WTP-BH012
Location	**Water Supply Project - Ground Investigation Contract - Lot 1**	Sample No	24
		Depth	23.50 m
Soil Description	Slightly gravelly very clayey SAND	Sample type	B

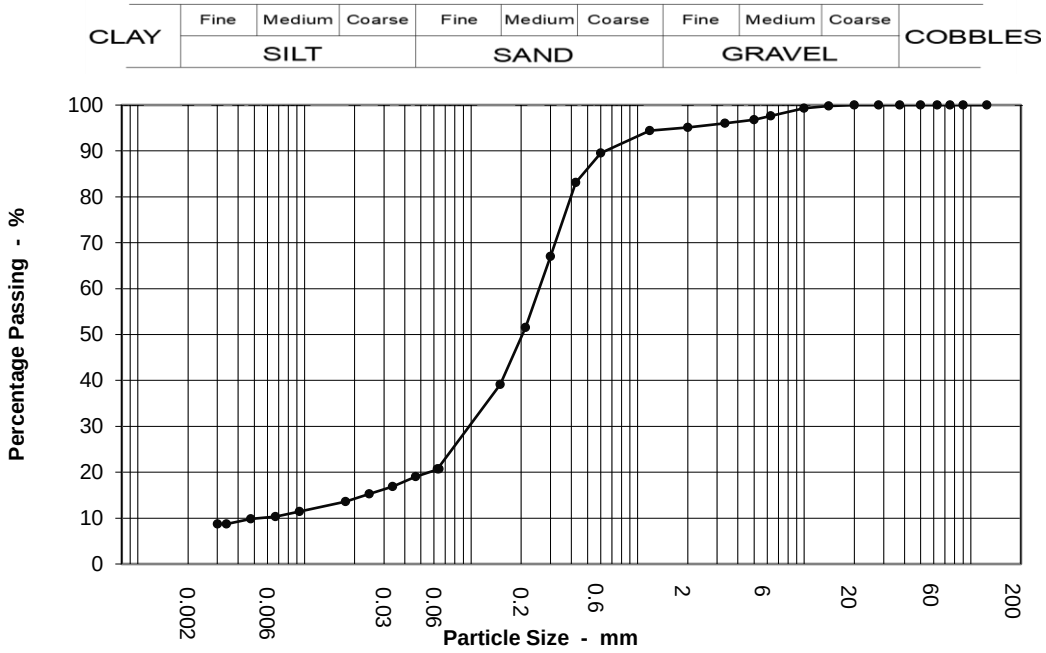

Sieving		Sedimentation	
Particle Size mm	% Passing	Particle Size mm	% Passing
125	100	0.064	21
90	100	0.047	19
75	100	0.034	17
63	100	0.024	15
50	100	0.018	14
37.5	100	0.009	11
28	100	0.007	10
20	100	0.005	10
14	100	0.003	9
10	99	0.003	9
6.3	98	0.001	5
5	97		
3.35	96		
2	95		
1.18	94		
0.6	90		
0.425	83		
0.3	67		
0.212	52		
0.15	39		
0.063	21		

Test Method	
BS 1377 : Part 2 : 1990	
Sieving	Clause 9.5
Sedimentation	Clause 9.5

Sample Proportions	
Cobbles	0.0
Gravel	5.0
Sand	74.0
Silt	13.0
Clay	8.0

Grading Analysis	
D100	20.00
D60	0.26
D10	0.01
Uniformity Coefficient	48.00

PARTICLE SIZE DISTRIBUTION

BS 1377 : Part 2 : 1990 : Clause 9

		Job Ref	**P21060**
		Borehole / Pit No	WTP-BH012
Location	**Water Supply Project - Ground Investigation Contract - Lot 1**	Sample No	29
		Depth	31.00 m
Soil Description	Slightly clayey very sandy GRAVEL	Sample type	B

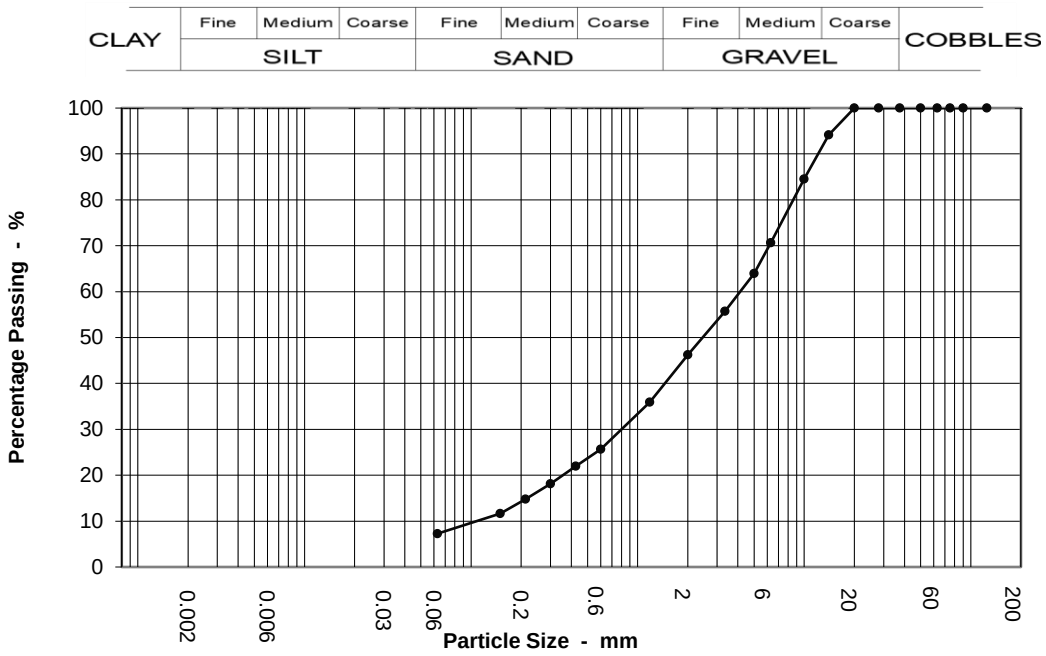

Sieving		Sedimentation	
Particle Size mm	% Passing	Particle Size mm	% Passing
125	100		
90	100		
75	100		
63	100		
50	100		
37.5	100		
28	100		
20	100		
14	94		
10	85		
6.3	71		
5	64		
3.35	56		
2	46		
1.18	36		
0.6	26		
0.425	22		
0.3	18		
0.212	15		
0.15	12		
0.063	7		

Test Method	
BS 1377 : Part 2 : 1990	
Sieving	Clause 9.3
Sedimentation	N/A

Sample Proportions	
Cobbles	0.0
Gravel	54.0
Sand	39.0
Silt & Clay	7.0

Grading Analysis	
D100	20.00
D60	4.12
D10	0.11
Uniformity Coefficient	38.00

PARTICLE SIZE DISTRIBUTION

BS 1377 : Part 2 : 1990 : Clause 9

		Job Ref	**P21060**
		Borehole / Pit No	WTP-BH013
Location	**Water Supply Project - Ground Investigation Contract - Lot 1**	Sample No	2
		Depth	0.80 m
Soil Description	Slightly gravelly sandy CLAY with high cobble content	Sample type	B

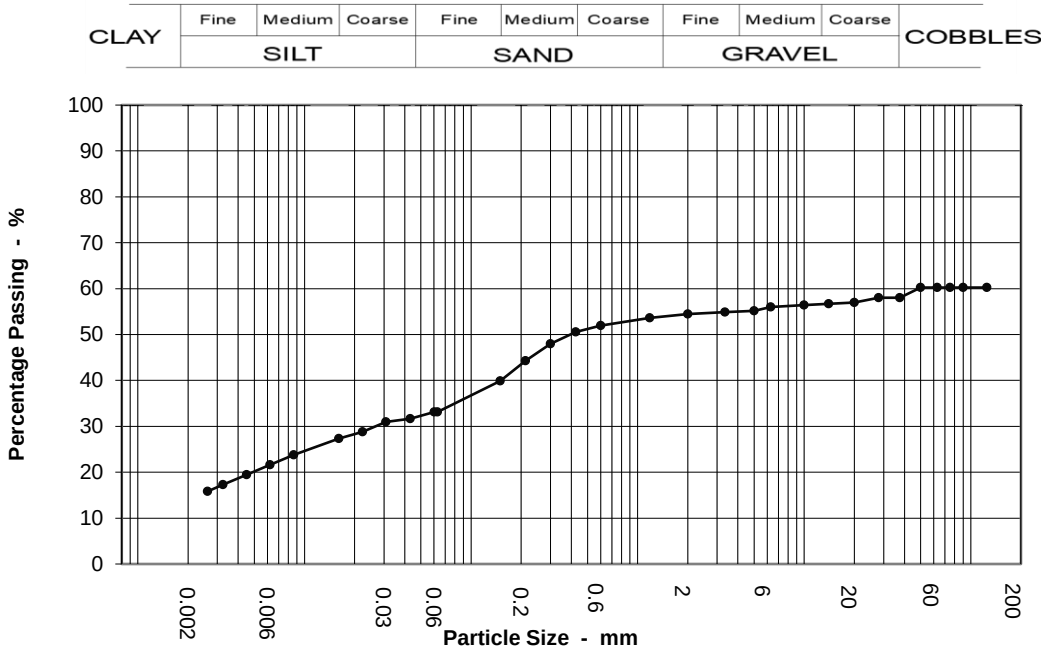

Sieving		Sedimentation	
Particle Size mm	% Passing	Particle Size mm	% Passing
125	60	0.060	33
90	60	0.043	32
75	60	0.031	31
63	60	0.022	29
50	60	0.016	27
37.5	58	0.009	24
28	58	0.006	22
20	57	0.004	19
14	57	0.003	17
10	56	0.003	16
6.3	56	0.001	13
5	55		
3.35	55		
2	54		
1.18	54		
0.6	52		
0.425	51		
0.3	48		
0.212	44		
0.15	40		
0.063	33		

Test Method	
BS 1377 : Part 2 : 1990	
Sieving	Clause 9.5
Sedimentation	Clause 9.5

Sample Proportions	
Cobbles	40.0
Gravel	6.0
Sand	21.0
Silt	19.0
Clay	15.0

Grading Analysis	
D100	
D60	48.50
D10	
Uniformity Coefficient	

PARTICLE SIZE DISTRIBUTION

BS 1377 : Part 2 : 1990 : Clause 9

		Job Ref	**P21060**
		Borehole / Pit No	WTP-BH013
Location	**Water Supply Project - Ground Investigation Contract - Lot 1**	Sample No	6
		Depth	2.00 m
Soil Description	Slightly gravelly slightly sandy CLAY	Sample type	B

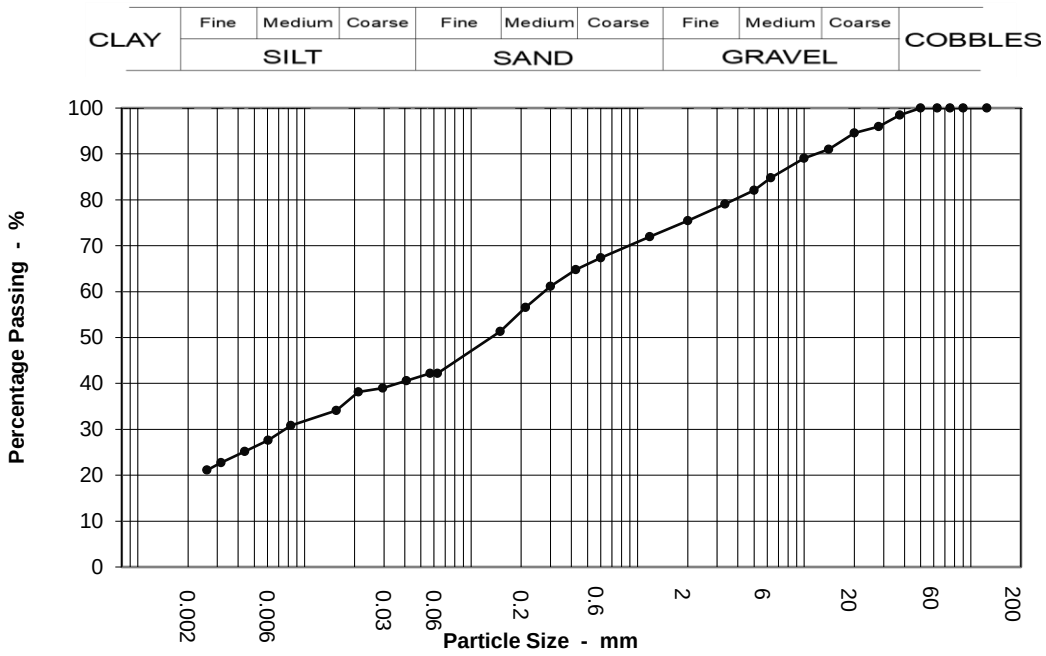

Sieving		Sedimentation	
Particle Size mm	% Passing	Particle Size mm	% Passing
125	100	0.057	42
90	100	0.041	41
75	100	0.029	39
63	100	0.021	38
50	100	0.016	34
37.5	98	0.008	31
28	96	0.006	28
20	95	0.004	25
14	91	0.003	23
10	89	0.003	21
6.3	85	0.001	18
5	82		
3.35	79		
2	75		
1.18	72		
0.6	67		
0.425	65		
0.3	61		
0.212	57		
0.15	51		
0.063	42		

Test Method	
BS 1377 : Part 2 : 1990	
Sieving	Clause 9.5
Sedimentation	Clause 9.5

Sample Proportions	
Cobbles	0.0
Gravel	25.0
Sand	33.0
Silt	22.0
Clay	20.0

Grading Analysis	
D100	50.00
D60	0.27
D10	
Uniformity Coefficient	

PARTICLE SIZE DISTRIBUTION

BS 1377 : Part 2 : 1990 : Clause 9

		Job Ref	**P21060**
		Borehole / Pit No	WTP-BH013
Location	**Water Supply Project - Ground Investigation Contract - Lot 1**	Sample No	15
		Depth	16.00 m
Soil Description	Slightly gravelly sandy CLAY	Sample type	D

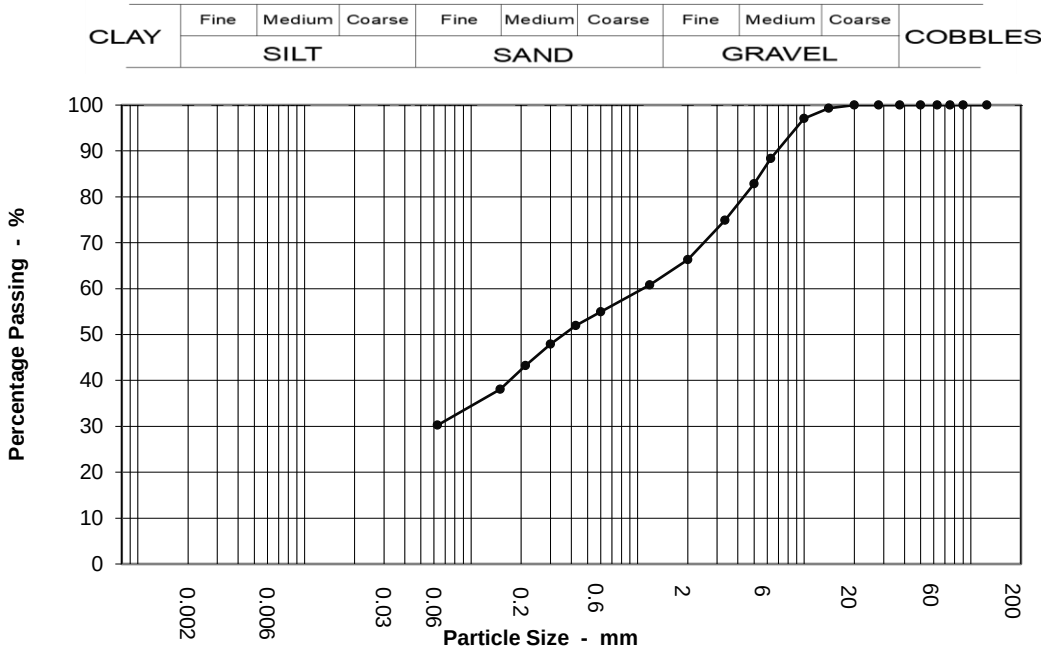

Sieving		Sedimentation	
Particle Size mm	% Passing	Particle Size mm	% Passing
125	100		
90	100		
75	100		
63	100		
50	100		
37.5	100		
28	100		
20	100		
14	99		
10	97		
6.3	88		
5	83		
3.35	75		
2	66		
1.18	61		
0.6	55		
0.425	52		
0.3	48		
0.212	43		
0.15	38		
0.063	30		

Test Method	
BS 1377 : Part 2 : 1990	
Sieving	Clause 9.3
Sedimentation	N/A

Sample Proportions	
Cobbles	0.0
Gravel	34.0
Sand	36.0
Silt & Clay	30.0

Grading Analysis	
D100	20.00
D60	1.08
D10	
Uniformity Coefficient	

PARTICLE SIZE DISTRIBUTION

BS 1377 : Part 2 : 1990 : Clause 9

		Job Ref	**P21060**
		Borehole / Pit No	WTP-BH013
Location	**Water Supply Project - Ground Investigation Contract - Lot 1**	Sample No	18
		Depth	20.50 m
Soil Description	Very clayey very gravelly SAND	Sample type	D

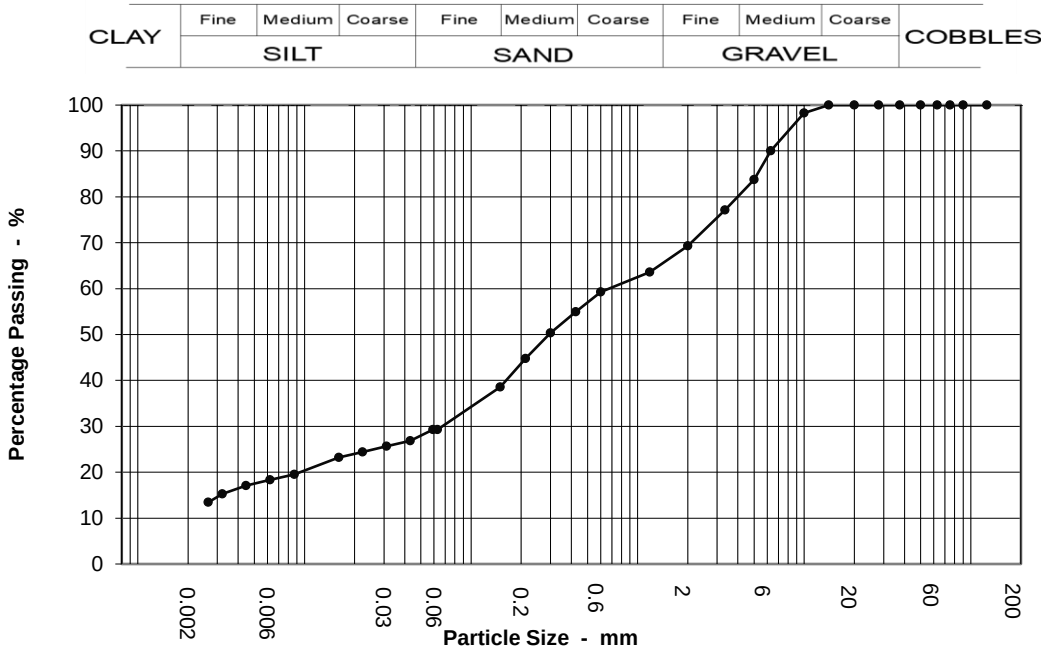

Sieving		Sedimentation	
Particle Size mm	% Passing	Particle Size mm	% Passing
125	100	0.059	29
90	100	0.043	27
75	100	0.031	26
63	100	0.022	24
50	100	0.016	23
37.5	100	0.009	20
28	100	0.006	18
20	100	0.004	17
14	100	0.003	15
10	98	0.003	13
6.3	90	0.001	11
5	84		
3.35	77		
2	69		
1.18	64		
0.6	59		
0.425	55		
0.3	50		
0.212	45		
0.15	39		
0.063	29		

Test Method	
BS 1377 : Part 2 : 1990	
Sieving	Clause 9.5
Sedimentation	Clause 9.5

Sample Proportions	
Cobbles	0.0
Gravel	31.0
Sand	40.0
Silt	17.0
Clay	12.0

Grading Analysis	
D100	14.00
D60	0.67
D10	
Uniformity Coefficient	

PARTICLE SIZE DISTRIBUTION

BS 1377 : Part 2 : 1990 : Clause 9

		Job Ref	**P21060**
		Borehole / Pit No	WTP-BH013
Location	**Water Supply Project - Ground Investigation Contract - Lot 1**	Sample No	20
		Depth	23.50 m
Soil Description	Slightly gravelly slightly sandy CLAY	Sample type	D

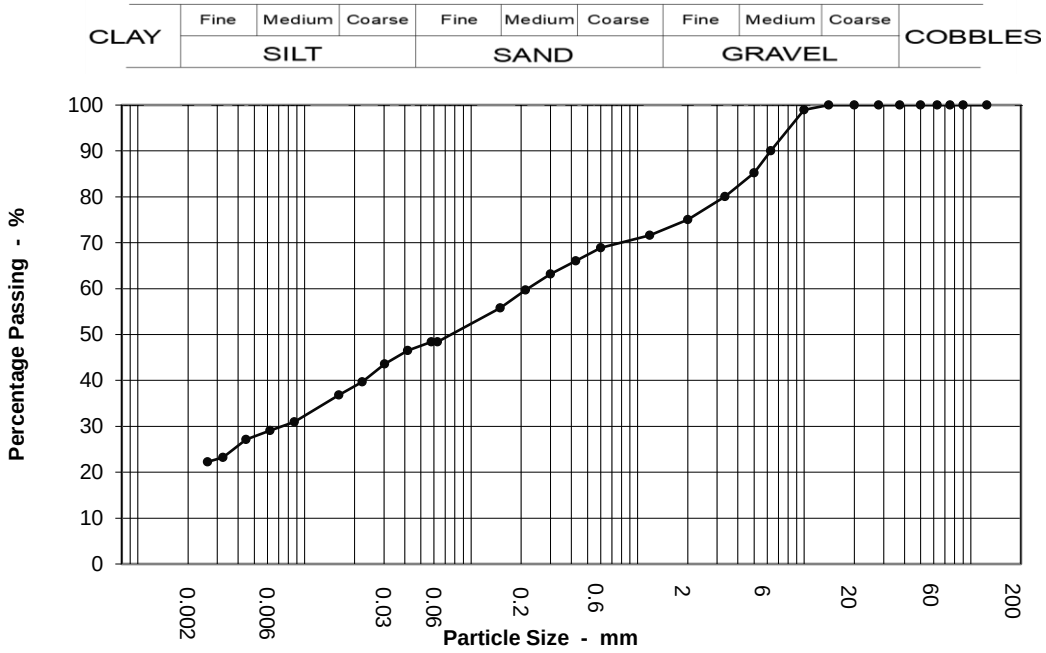

Sieving		Sedimentation	
Particle Size mm	% Passing	Particle Size mm	% Passing
125	100	0.058	48
90	100	0.042	46
75	100	0.030	44
63	100	0.022	40
50	100	0.016	37
37.5	100	0.009	31
28	100	0.006	29
20	100	0.004	27
14	100	0.003	23
10	99	0.003	22
6.3	90	0.001	19
5	85		
3.35	80		
2	75		
1.18	72		
0.6	69		
0.425	66		
0.3	63		
0.212	60		
0.15	56		
0.063	48		

Test Method	
BS 1377 : Part 2 : 1990	
Sieving	Clause 9.5
Sedimentation	Clause 9.5

Sample Proportions	
Cobbles	0.0
Gravel	25.0
Sand	27.0
Silt	27.0
Clay	21.0

Grading Analysis	
D100	14.00
D60	0.22
D10	
Uniformity Coefficient	

PARTICLE SIZE DISTRIBUTION

BS 1377 : Part 2 : 1990 : Clause 9

		Job Ref	**P21060**
		Borehole / Pit No	WTP-BH013
Location	**Water Supply Project - Ground Investigation Contract - Lot 1**	Sample No	22
		Depth	26.50 m
Soil Description	Very clayey very sandy GRAVEL	Sample type	D

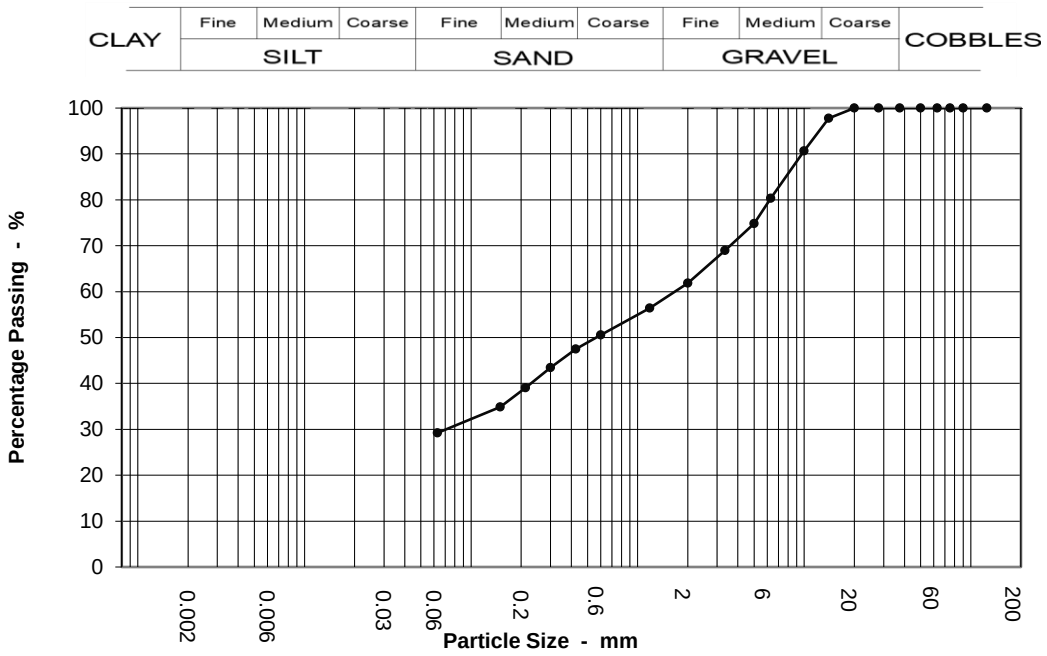

Sieving		Sedimentation	
Particle Size mm	% Passing	Particle Size mm	% Passing
125	100		
90	100		
75	100		
63	100		
50	100		
37.5	100		
28	100		
20	100		
14	98		
10	91		
6.3	80		
5	75		
3.35	69		
2	62		
1.18	56		
0.6	51		
0.425	48		
0.3	43		
0.212	39		
0.15	35		
0.063	29		

Test Method	
BS 1377 : Part 2 : 1990	
Sieving	Clause 9.3
Sedimentation	N/A

Sample Proportions	
Cobbles	0.0
Gravel	38.0
Sand	33.0
Silt & Clay	29.0

Grading Analysis	
D100	20.00
D60	1.67
D10	
Uniformity Coefficient	

PARTICLE SIZE DISTRIBUTION

BS 1377 : Part 2 : 1990 : Clause 9

		Job Ref	**P21060**
		Borehole / Pit No	WTP-BH013
Location	**Water Supply Project - Ground Investigation Contract - Lot 1**	Sample No	24
		Depth	29.50 m
Soil Description	Slightly gravelly slightly sandy CLAY	Sample type	D

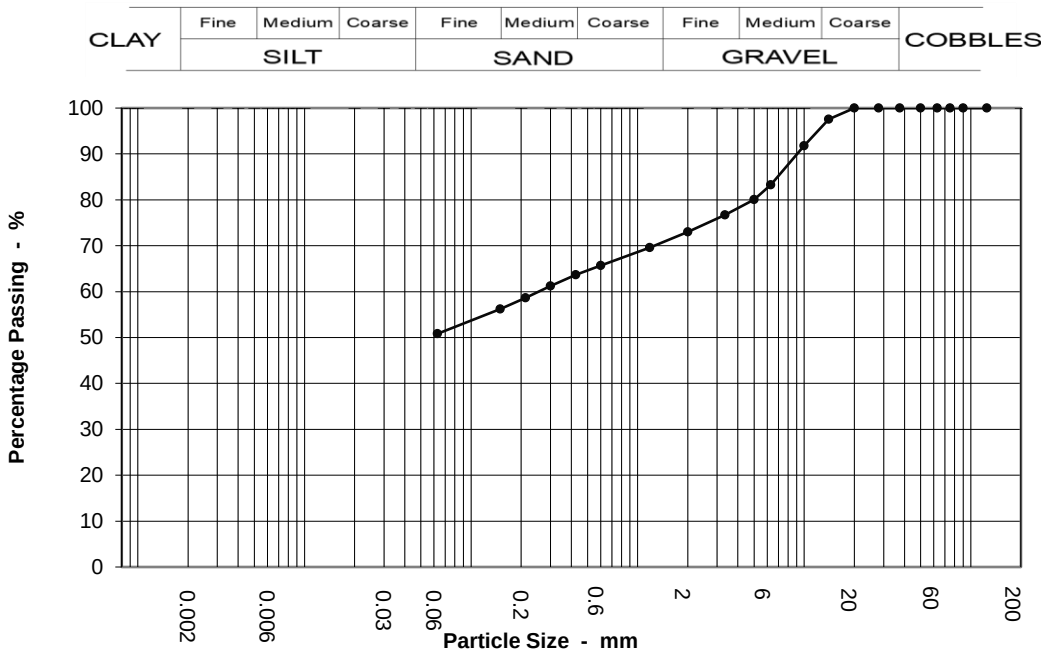

Sieving		Sedimentation	
Particle Size mm	% Passing	Particle Size mm	% Passing
125	100		
90	100		
75	100		
63	100		
50	100		
37.5	100		
28	100		
20	100		
14	98		
10	92		
6.3	83		
5	80		
3.35	77		
2	73		
1.18	70		
0.6	66		
0.425	64		
0.3	61		
0.212	59		
0.15	56		
0.063	51		

Test Method	
BS 1377 : Part 2 : 1990	
Sieving	Clause 9.3
Sedimentation	N/A

Sample Proportions	
Cobbles	0.0
Gravel	27.0
Sand	22.0
Silt & Clay	51.0

Grading Analysis	
D100	20.00
D60	0.26
D10	
Uniformity Coefficient	

PARTICLE SIZE DISTRIBUTION

BS 1377 : Part 2 : 1990 : Clause 9

		Job Ref	**P21060**
		Borehole / Pit No	WTP-BH013
Location	**Water Supply Project - Ground Investigation Contract - Lot 1**	Sample No	26
		Depth	32.50 m
Soil Description	Clayey SAND and GRAVEL	Sample type	D

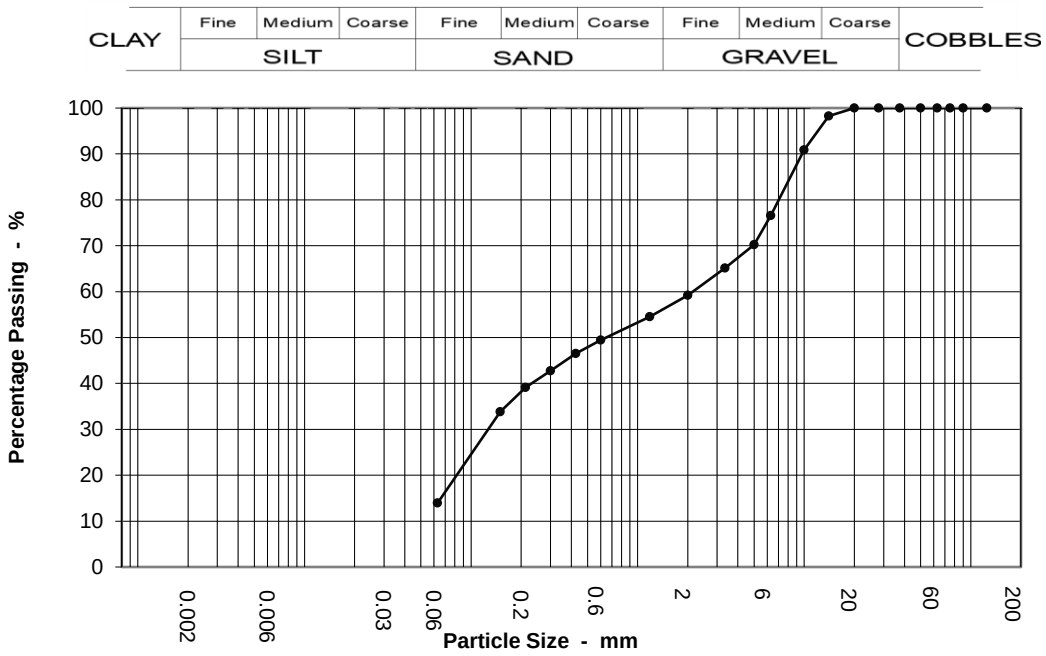

Sieving		Sedimentation	
Particle Size mm	% Passing	Particle Size mm	% Passing
125	100		
90	100		
75	100		
63	100		
50	100		
37.5	100		
28	100		
20	100		
14	98		
10	91		
6.3	77		
5	70		
3.35	65		
2	59		
1.18	55		
0.6	49		
0.425	47		
0.3	43		
0.212	39		
0.15	34		
0.063	14		

Test Method	
BS 1377 : Part 2 : 1990	
Sieving	Clause 9.3
Sedimentation	N/A

Sample Proportions	
Cobbles	0.0
Gravel	41.0
Sand	45.0
Silt & Clay	14.0

Grading Analysis	
D100	20.00
D60	2.14
D10	
Uniformity Coefficient	

PARTICLE SIZE DISTRIBUTION

BS 1377 : Part 2 : 1990 : Clause 9

		Job Ref	**P21060**
		Borehole / Pit No	WTP-BH014
Location	**Water Supply Project - Ground Investigation Contract - Lot 1**	Sample No	4
		Depth	1.00 m
Soil Description	Slightly gravelly slightly sandy CLAY	Sample type	B

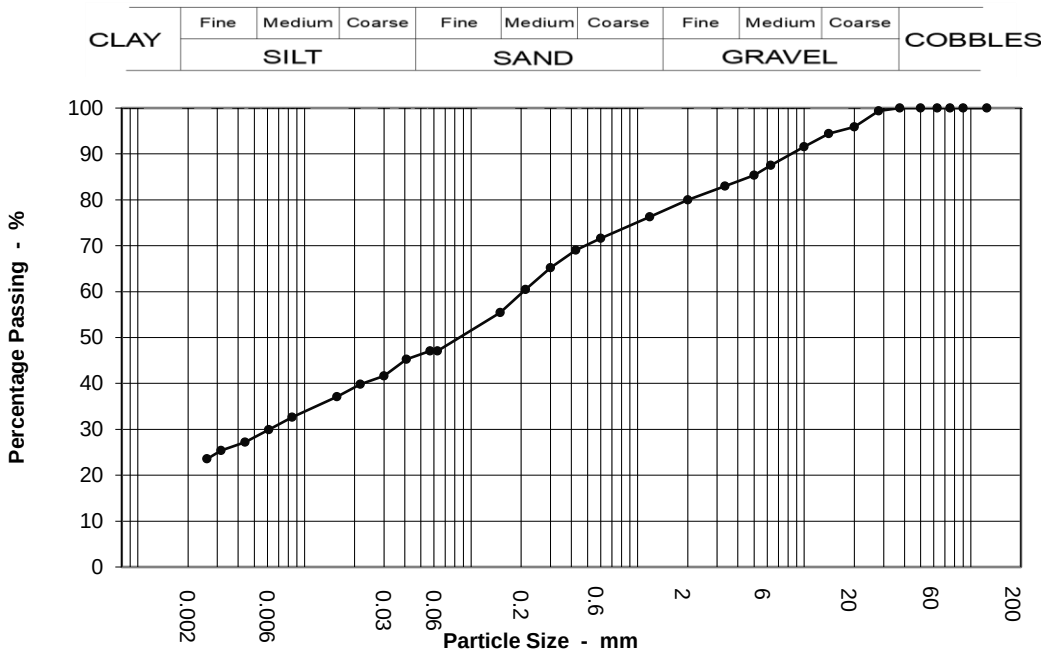

Sieving		Sedimentation	
Particle Size mm	% Passing	Particle Size mm	% Passing
125	100	0.057	47
90	100	0.041	45
75	100	0.030	42
63	100	0.022	40
50	100	0.016	37
37.5	100	0.008	33
28	99	0.006	30
20	96	0.004	27
14	94	0.003	25
10	92	0.003	24
6.3	88	0.001	20
5	85		
3.35	83		
2	80		
1.18	76		
0.6	72		
0.425	69		
0.3	65		
0.212	60		
0.15	55		
0.063	47		

Test Method	
BS 1377 : Part 2 : 1990	
Sieving	Clause 9.5
Sedimentation	Clause 9.5

Sample Proportions	
Cobbles	0.0
Gravel	20.0
Sand	33.0
Silt	25.0
Clay	22.0

Grading Analysis	
D100	37.50
D60	0.21
D10	
Uniformity Coefficient	

PARTICLE SIZE DISTRIBUTION

BS 1377 : Part 2 : 1990 : Clause 9

		Job Ref	**P21060**
		Borehole / Pit No	WTP-BH014
Location	**Water Supply Project - Ground Investigation Contract - Lot 1**	Sample No	10
		Depth	4.00 m
Soil Description	Slightly sandy slightly gravelly CLAY	Sample type	B

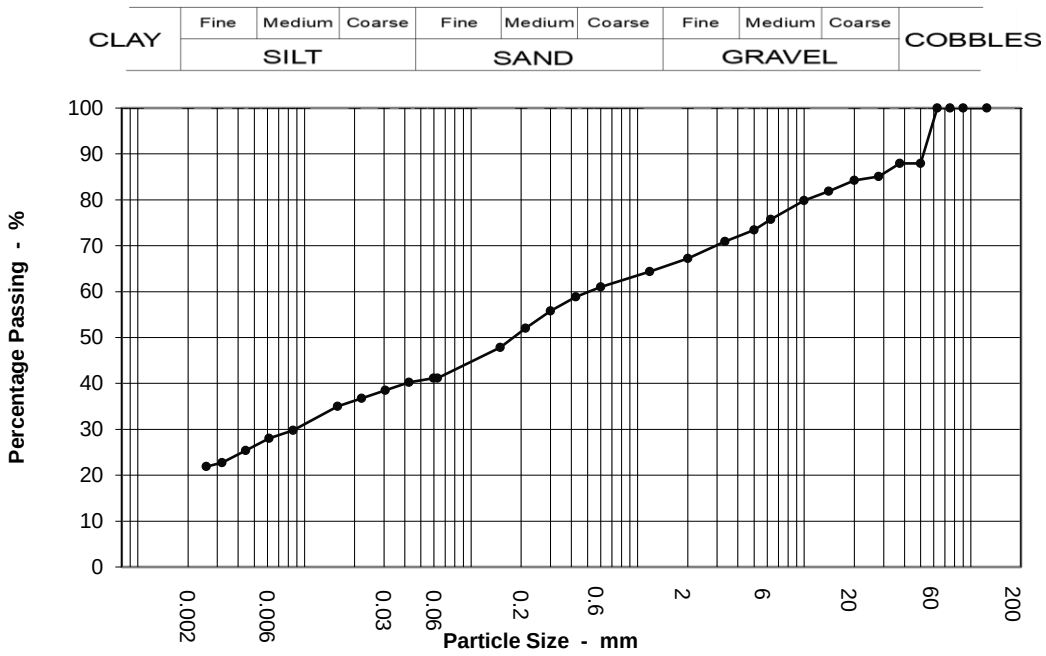

Sieving		Sedimentation	
Particle Size mm	% Passing	Particle Size mm	% Passing
125	100	0.060	41
90	100	0.042	40
75	100	0.031	38
63	100	0.022	37
50	88	0.016	35
37.5	88	0.009	30
28	85	0.006	28
20	84	0.004	25
14	82	0.003	23
10	80	0.003	22
6.3	76	0.001	17
5	73		
3.35	71		
2	67		
1.18	64		
0.6	61		
0.425	59		
0.3	56		
0.212	52		
0.15	48		
0.063	41		

Test Method	
BS 1377 : Part 2 : 1990	
Sieving	Clause 9.5
Sedimentation	Clause 9.5

Sample Proportions	
Cobbles	0.0
Gravel	33.0
Sand	26.0
Silt	21.0
Clay	20.0

Grading Analysis	
D100	63.00
D60	0.51
D10	
Uniformity Coefficient	

PARTICLE SIZE DISTRIBUTION

BS 1377 : Part 2 : 1990 : Clause 9

		Job Ref	**P21060**
		Borehole / Pit No	WTP-BH014
Location	**Water Supply Project - Ground Investigation Contract - Lot 1**	Sample No	16
		Depth	7.00 m
Soil Description	Slightly sandy slightly gravelly CLAY with low cobble content	Sample type	B

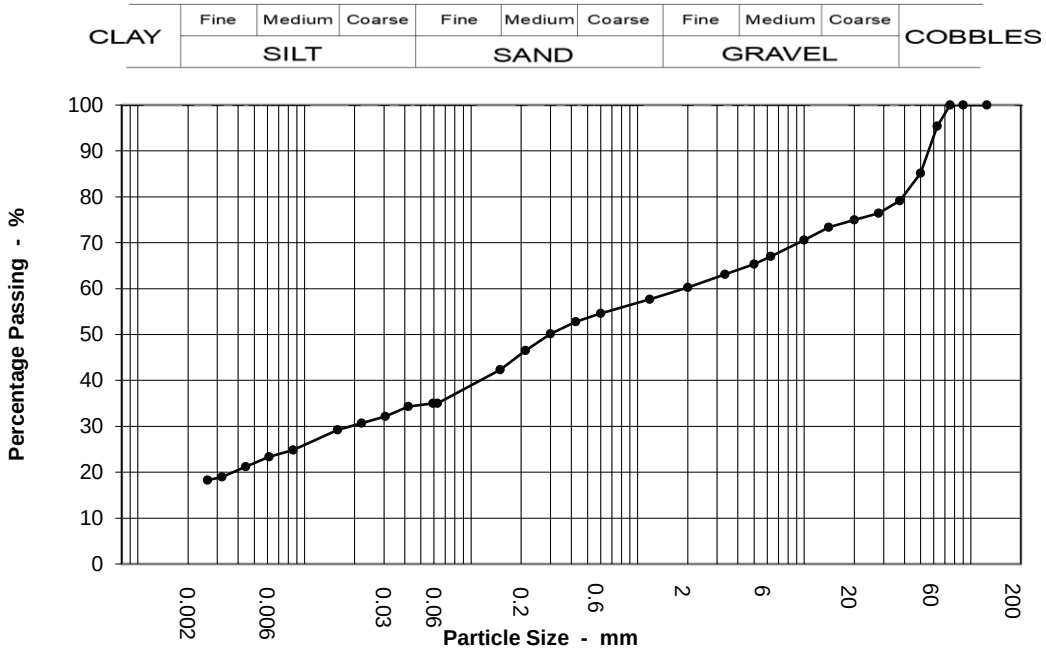

Sieving		Sedimentation	
Particle Size mm	% Passing	Particle Size mm	% Passing
125	100	0.059	35
90	100	0.042	34
75	100	0.031	32
63	95	0.022	31
50	85	0.016	29
37.5	79	0.009	25
28	76	0.006	23
20	75	0.004	21
14	73	0.003	19
10	71	0.003	18
6.3	67	0.001	15
5	65		
3.35	63		
2	60		
1.18	58		
0.6	55		
0.425	53		
0.3	50		
0.212	46		
0.15	42		
0.063	35		

Test Method	
BS 1377 : Part 2 : 1990	
Sieving	Clause 9.5
Sedimentation	Clause 9.5

Sample Proportions	
Cobbles	5.0
Gravel	35.0
Sand	25.0
Silt	18.0
Clay	17.0

Grading Analysis	
D100	75.00
D60	1.90
D10	
Uniformity Coefficient	

PARTICLE SIZE DISTRIBUTION

BS 1377 : Part 2 : 1990 : Clause 9

		Job Ref	**P21060**
		Borehole / Pit No	WTP-BH014
Location	**Water Supply Project - Ground Investigation Contract - Lot 1**	Sample No	22
		Depth	10.50 m
Soil Description	Slightly sandy gravelly CLAY	Sample type	SPTLS

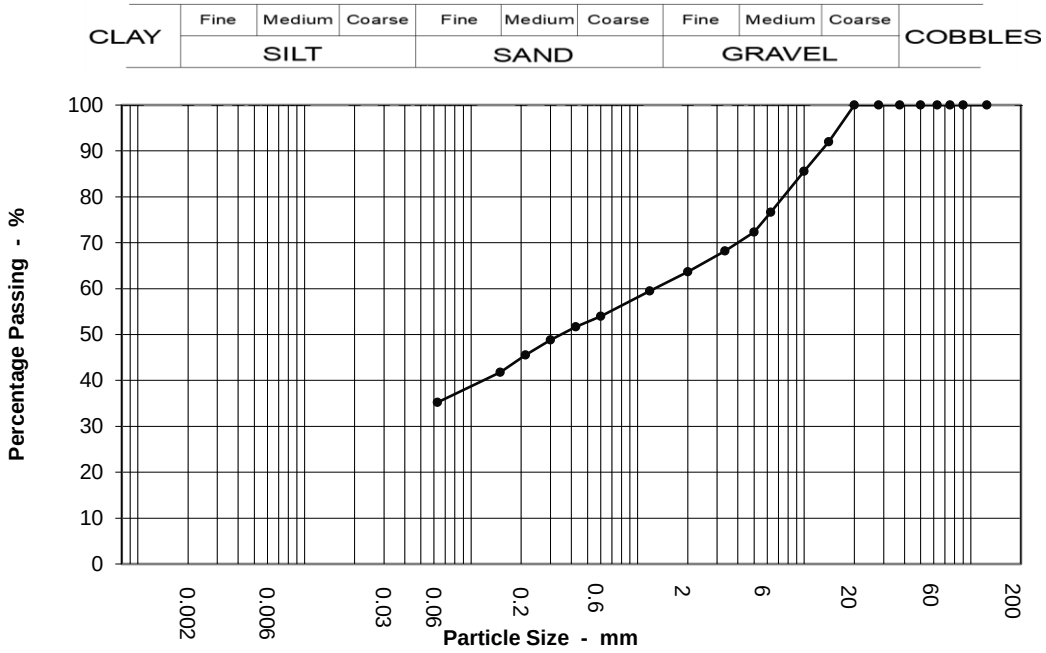

Sieving		Sedimentation	
Particle Size mm	% Passing	Particle Size mm	% Passing
125	100		
90	100		
75	100		
63	100		
50	100		
37.5	100		
28	100		
20	100		
14	92		
10	86		
6.3	77		
5	72		
3.35	68		
2	64		
1.18	59		
0.6	54		
0.425	52		
0.3	49		
0.212	46		
0.15	42		
0.063	35		

Test Method	
BS 1377 : Part 2 : 1990	
Sieving	
Sedimentation	N/A

Sample Proportions	
Cobbles	0.0
Gravel	36.0
Sand	28.0
Silt & Clay	35.0

Grading Analysis	
D100	20.00
D60	1.26
D10	
Uniformity Coefficient	

PARTICLE SIZE DISTRIBUTION

BS 1377 : Part 2 : 1990 : Clause 9

		Job Ref	**P21060**
		Borehole / Pit No	WTP-BH016
Location	**Water Supply Project - Ground Investigation Contract - Lot 1**	Sample No	3
		Depth	1.00 m
Soil Description	Slightly gravelly slightly sandy CLAY	Sample type	B

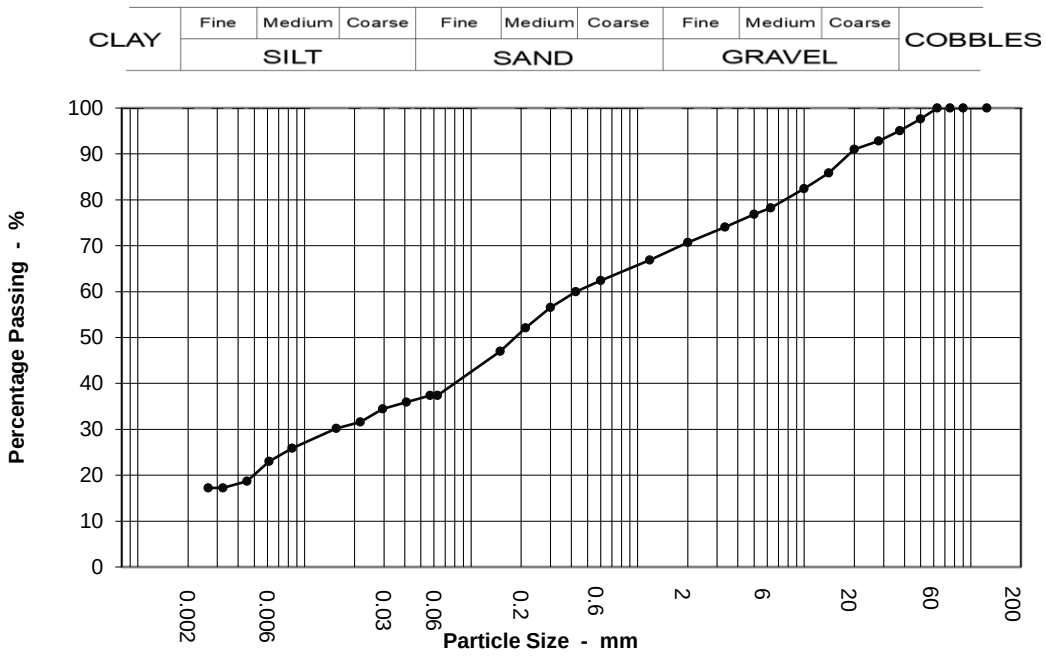

Sieving		Sedimentation	
Particle Size mm	% Passing	Particle Size mm	% Passing
125	100	0.057	37
90	100	0.041	36
75	100	0.029	34
63	100	0.022	32
50	98	0.016	30
37.5	95	0.008	26
28	93	0.006	23
20	91	0.005	19
14	86	0.003	17
10	82	0.003	17
6.3	78	0.001	13
5	77		
3.35	74		
2	71		
1.18	67		
0.6	62		
0.425	60		
0.3	57		
0.212	52		
0.15	47		
0.063	37		

Test Method	
BS 1377 : Part 2 : 1990	
Sieving	Clause 9.5
Sedimentation	Clause 9.5

Sample Proportions	
Cobbles	0.0
Gravel	29.0
Sand	33.0
Silt	22.0
Clay	16.0

Grading Analysis	
D100	63.00
D60	0.43
D10	
Uniformity Coefficient	

PARTICLE SIZE DISTRIBUTION

BS 1377 : Part 2 : 1990 : Clause 9

		Job Ref	**P21060**
		Borehole / Pit No	WTP-BH016
Location	**Water Supply Project - Ground Investigation Contract - Lot 1**	Sample No	7
		Depth	3.00 m
Soil Description	Slightly gravelly slightly sandy CLAY	Sample type	B

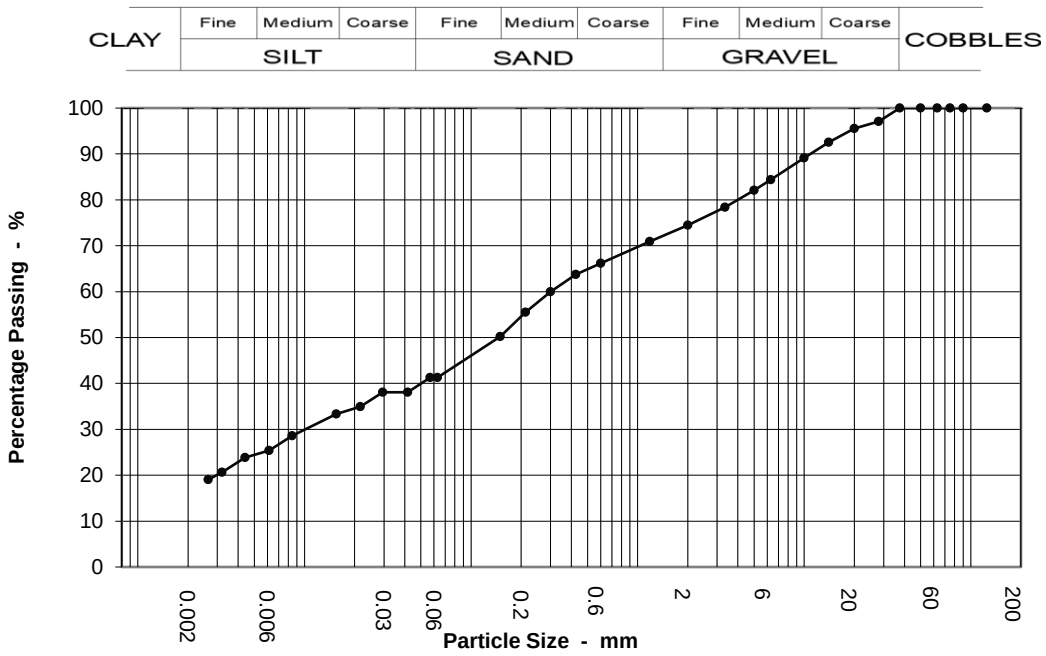

Sieving		Sedimentation	
Particle Size mm	% Passing	Particle Size mm	% Passing
125	100	0.057	41
90	100	0.042	38
75	100	0.029	38
63	100	0.022	35
50	100	0.016	33
37.5	100	0.008	29
28	97	0.006	25
20	96	0.004	24
14	93	0.003	21
10	89	0.003	19
6.3	84	0.001	16
5	82		
3.35	78		
2	74		
1.18	71		
0.6	66		
0.425	64		
0.3	60		
0.212	55		
0.15	50		
0.063	41		

Test Method	
BS 1377 : Part 2 : 1990	
Sieving	Clause 9.5
Sedimentation	Clause 9.5

Sample Proportions	
Cobbles	0.0
Gravel	26.0
Sand	33.0
Silt	23.0
Clay	18.0

Grading Analysis	
D100	37.50
D60	0.30
D10	
Uniformity Coefficient	

PARTICLE SIZE DISTRIBUTION

BS 1377 : Part 2 : 1990 : Clause 9

		Job Ref	**P21060**
		Borehole / Pit No	WTP-BH016
Location	**Water Supply Project - Ground Investigation Contract - Lot 1**	Sample No	15
		Depth	7.00 m
Soil Description	Slightly gravelly slightly sandy CLAY	Sample type	B

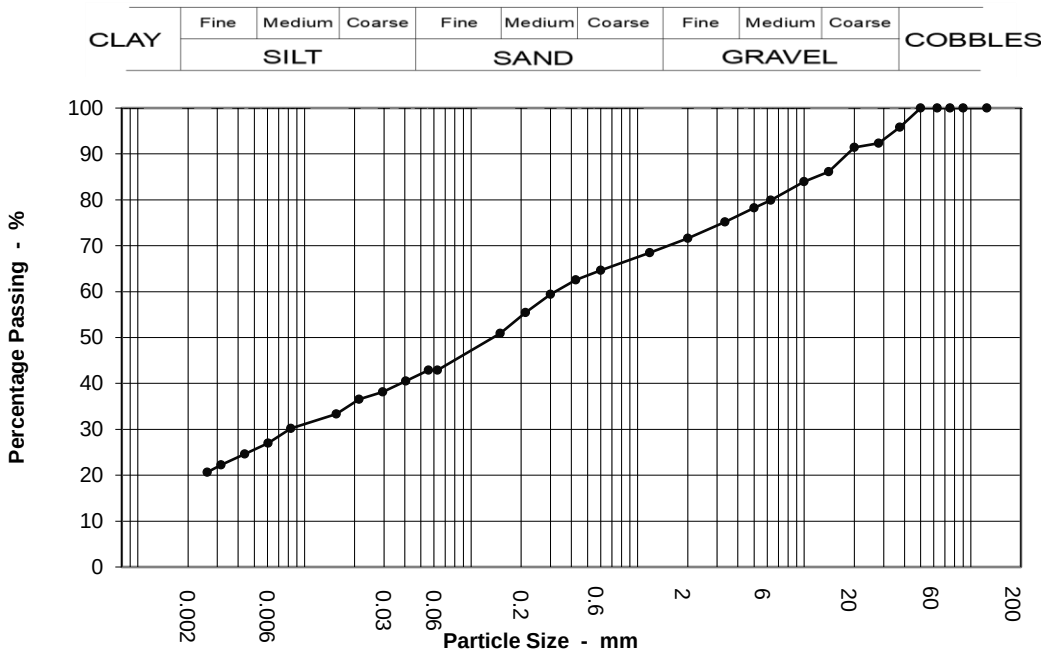

Sieving		Sedimentation	
Particle Size mm	% Passing	Particle Size mm	% Passing
125	100	0.056	43
90	100	0.041	41
75	100	0.029	38
63	100	0.021	37
50	100	0.016	33
37.5	96	0.008	30
28	92	0.006	27
20	91	0.004	25
14	86	0.003	22
10	84	0.003	21
6.3	80	0.001	17
5	78		
3.35	75		
2	72		
1.18	68		
0.6	65		
0.425	63		
0.3	59		
0.212	55		
0.15	51		
0.063	43		

Test Method	
BS 1377 : Part 2 : 1990	
Sieving	Clause 9.5
Sedimentation	Clause 9.5

Sample Proportions	
Cobbles	0.0
Gravel	28.0
Sand	29.0
Silt	23.0
Clay	20.0

Grading Analysis	
D100	50.00
D60	0.32
D10	
Uniformity Coefficient	

PARTICLE SIZE DISTRIBUTION

BS 1377 : Part 2 : 1990 : Clause 9

		Job Ref	**P21060**
		Borehole / Pit No	WTP-BH016
Location	**Water Supply Project - Ground Investigation Contract - Lot 1**	Sample No	19
		Depth	9.00 m
Soil Description	Slightly gravelly slightly sandy CLAY	Sample type	B

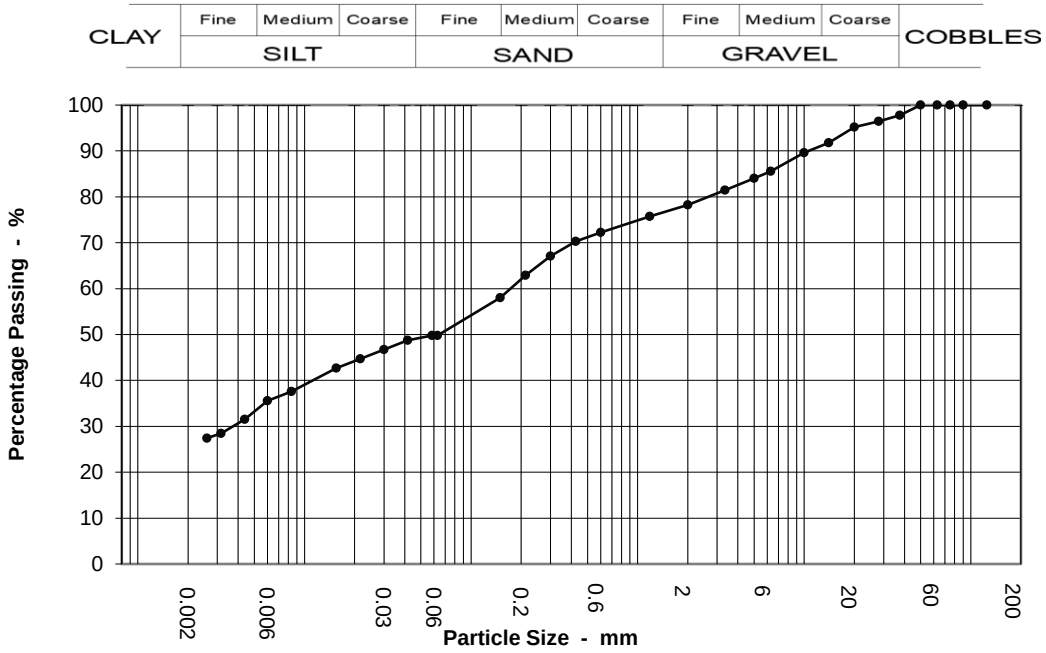

Sieving		Sedimentation	
Particle Size mm	% Passing	Particle Size mm	% Passing
125	100	0.058	50
90	100	0.042	49
75	100	0.030	47
63	100	0.022	45
50	100	0.016	43
37.5	98	0.008	38
28	96	0.006	36
20	95	0.004	31
14	92	0.003	28
10	90	0.003	27
6.3	86	0.001	22
5	84		
3.35	81		
2	78		
1.18	76		
0.6	72		
0.425	70		
0.3	67		
0.212	63		
0.15	58		
0.063	50		

Test Method	
BS 1377 : Part 2 : 1990	
Sieving	Clause 9.5
Sedimentation	Clause 9.5

Sample Proportions	
Cobbles	0.0
Gravel	22.0
Sand	28.0
Silt	25.0
Clay	25.0

Grading Analysis	
D100	50.00
D60	0.17
D10	
Uniformity Coefficient	

PARTICLE SIZE DISTRIBUTION

BS 1377 : Part 2 : 1990 : Clause 9

		Job Ref	**P21060**
		Borehole / Pit No	WTP-BH017
Location	**Water Supply Project - Ground Investigation Contract - Lot 1**	Sample No	1
		Depth	1.50 m
Soil Description	Slightly sandy gravelly CLAY	Sample type	GB

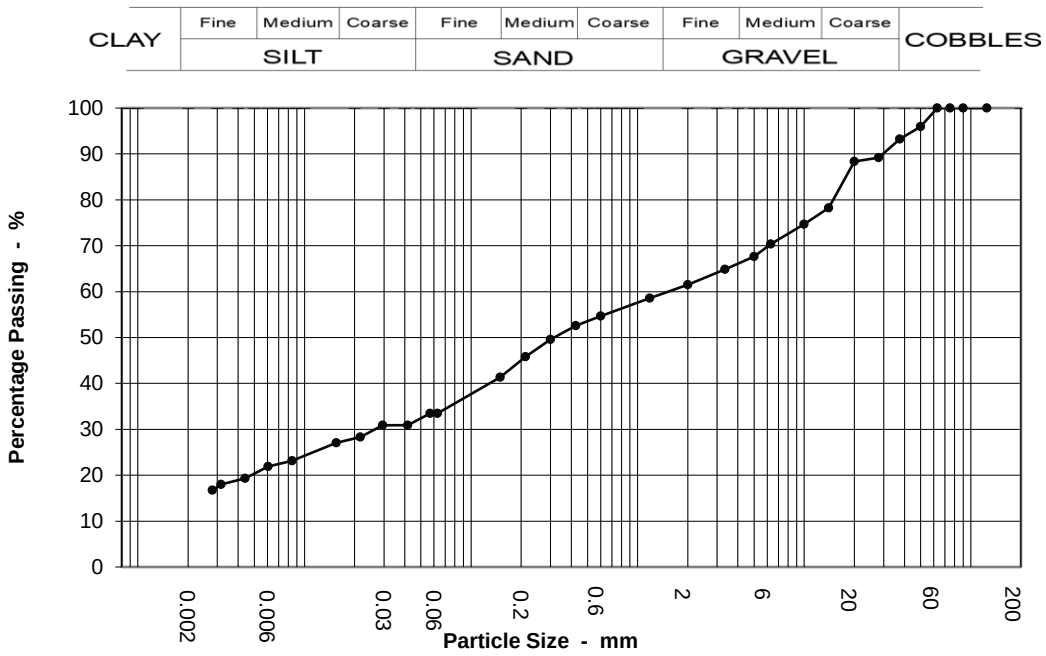

Sieving		Sedimentation	
Particle Size mm	% Passing	Particle Size mm	% Passing
125	100	0.057	33
90	100	0.042	31
75	100	0.029	31
63	100	0.022	28
50	96	0.016	27
37.5	93	0.008	23
28	89	0.006	22
20	88	0.004	19
14	78	0.003	18
10	75	0.003	17
6.3	70	0.001	12
5	68		
3.35	65		
2	61		
1.18	59		
0.6	55		
0.425	53		
0.3	50		
0.212	46		
0.15	41		
0.063	33		

Test Method	
BS 1377 : Part 2 : 1990	
Sieving	Clause 9.5
Sedimentation	Clause 9.5

Sample Proportions	
Cobbles	0.0
Gravel	39.0
Sand	28.0
Silt	18.0
Clay	15.0

Grading Analysis	
D100	63.00
D60	1.53
D10	
Uniformity Coefficient	

pgl priority geotechnical	**PARTICLE SIZE DISTRIBUTION** **BS 1377 : Part 2 : 1990 : Clause 9**	**Job Ref**	**P21060**
		Borehole / Pit No	WTP-BH017
Location	**Water Supply Project - Ground Investigation Contract - Lot 1**	Sample No	2
		Depth	3.00 m
Soil Description	Very sandy very clayey GRAVEL	Sample type	GB

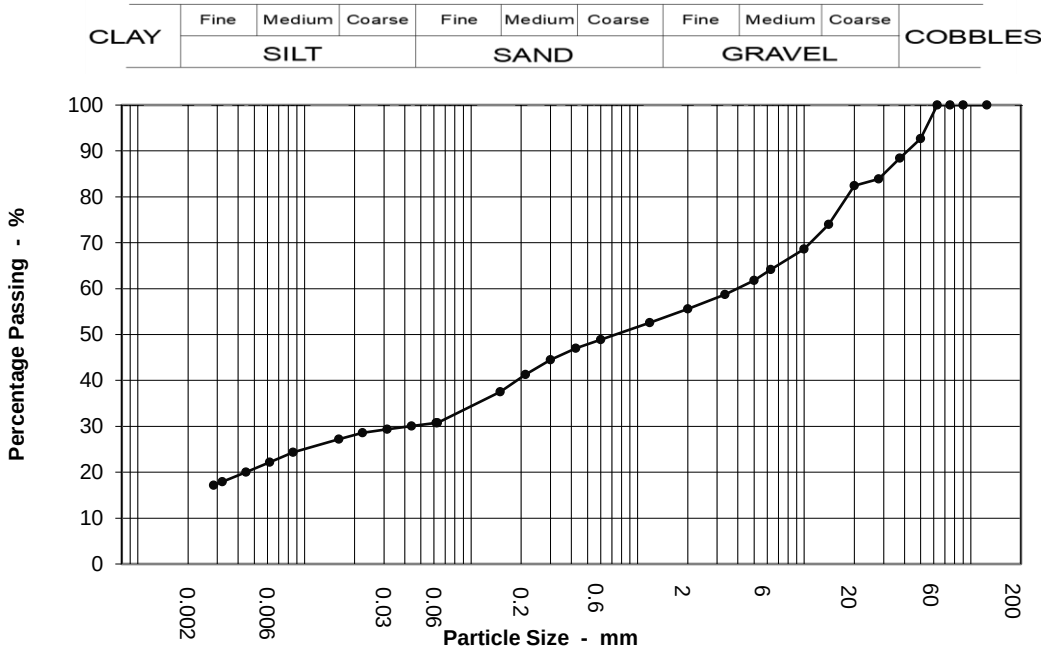

Sieving		Sedimentation	
Particle Size mm	% Passing	Particle Size mm	% Passing
125	100	0.062	31
90	100	0.044	30
75	100	0.031	29
63	100	0.022	29
50	93	0.016	27
37.5	88	0.009	24
28	84	0.006	22
20	82	0.004	20
14	74	0.003	18
10	69	0.003	17
6.3	64	0.001	11
5	62		
3.35	59		
2	56		
1.18	53		
0.6	49		
0.425	47		
0.3	44		
0.212	41		
0.15	38		
0.063	31		

Test Method	
BS 1377 : Part 2 : 1990	
Sieving	Clause 9.5
Sedimentation	Clause 9.5

Sample Proportions	
Cobbles	0.0
Gravel	44.0
Sand	25.0
Silt	15.0
Clay	16.0

Grading Analysis	
D100	63.00
D60	3.97
D10	
Uniformity Coefficient	

PARTICLE SIZE DISTRIBUTION

BS 1377 : Part 2 : 1990 : Clause 9

		Job Ref	**P21060**
		Borehole / Pit No	WTP-BH018
Location	**Water Supply Project - Ground Investigation Contract - Lot 1**	Sample No	4
		Depth	6.00 m
Soil Description	Slightly gravelly slightly sandy CLAY	Sample type	GB

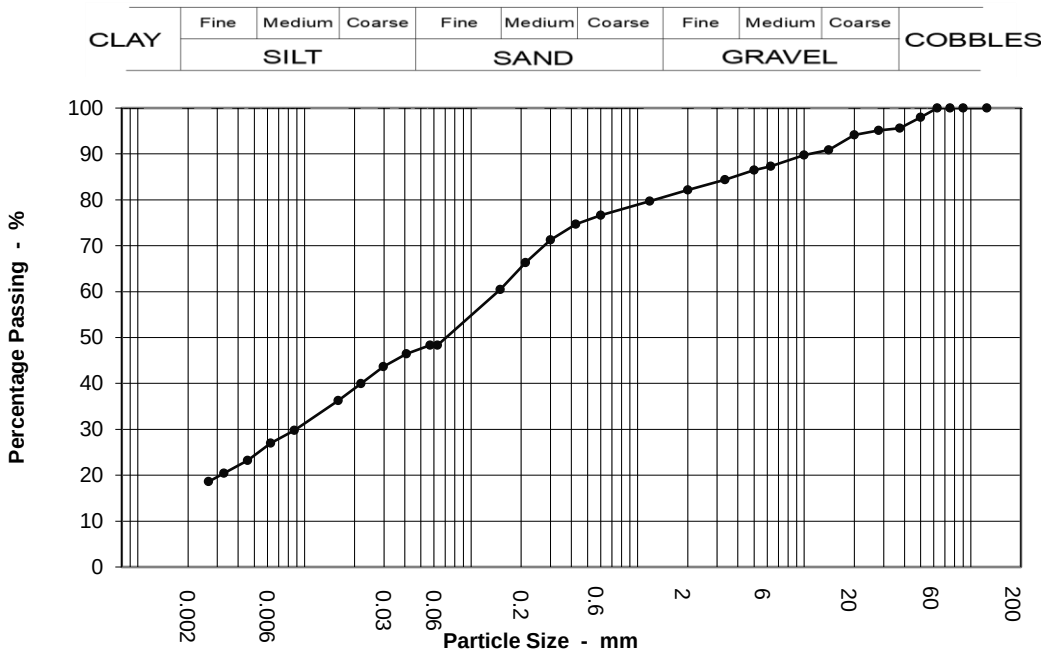

Sieving		Sedimentation	
Particle Size mm	% Passing	Particle Size mm	% Passing
125	100	0.057	48
90	100	0.041	46
75	100	0.030	44
63	100	0.022	40
50	98	0.016	36
37.5	96	0.009	30
28	95	0.006	27
20	94	0.005	23
14	91	0.003	20
10	90	0.003	19
6.3	87	0.001	16
5	86		
3.35	84		
2	82		
1.18	80		
0.6	77		
0.425	75		
0.3	71		
0.212	66		
0.15	60		
0.063	48		

Test Method	
BS 1377 : Part 2 : 1990	
Sieving	Clause 9.5
Sedimentation	Clause 9.5

Sample Proportions	
Cobbles	0.0
Gravel	18.0
Sand	34.0
Silt	31.0
Clay	17.0

Grading Analysis	
D100	63.00
D60	0.15
D10	
Uniformity Coefficient	

PARTICLE SIZE DISTRIBUTION

BS 1377 : Part 2 : 1990 : Clause 9

		Job Ref	**P21060**
		Borehole / Pit No	WTP-BH018
Location	**Water Supply Project - Ground Investigation Contract - Lot 1**	Sample No	6
		Depth	9.00 m
Soil Description	Slightly gravelly slightly sandy CLAY	Sample type	GB

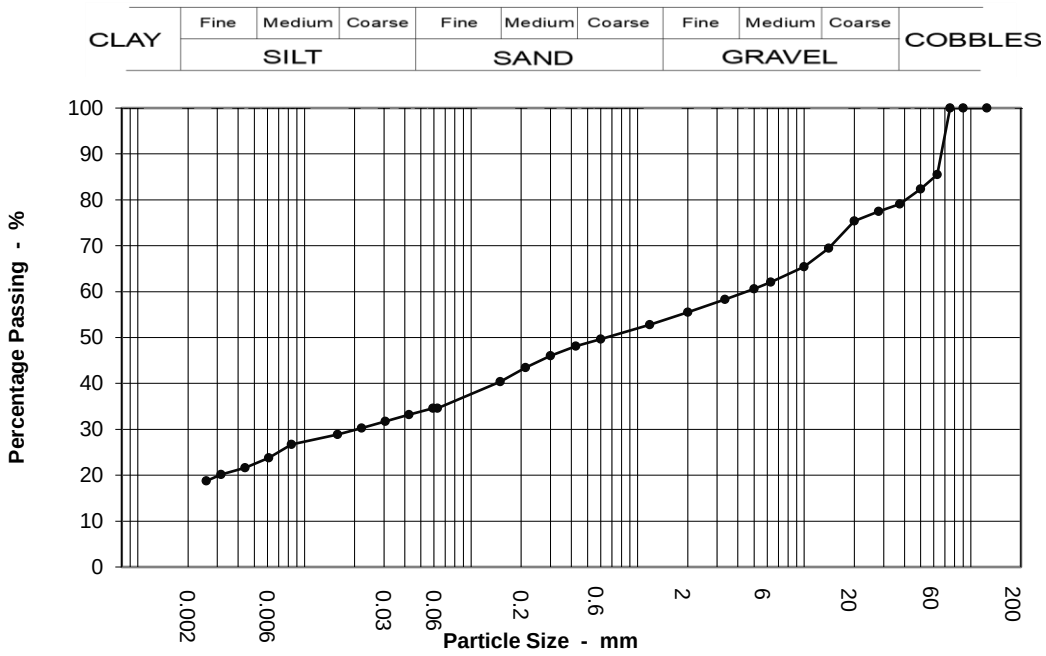

Sieving		Sedimentation	
Particle Size mm	% Passing	Particle Size mm	% Passing
125	100	0.059	35
90	100	0.042	33
75	100	0.031	32
63	86	0.022	30
50	82	0.016	29
37.5	79	0.008	27
28	78	0.006	24
20	75	0.004	22
14	69	0.003	20
10	65	0.003	19
6.3	62	0.001	16
5	61		
3.35	58		
2	56		
1.18	53		
0.6	50		
0.425	48		
0.3	46		
0.212	43		
0.15	40		
0.063	35		

Test Method	
BS 1377 : Part 2 : 1990	
Sieving	Clause 9.5
Sedimentation	Clause 9.5

Sample Proportions	
Cobbles	14.0
Gravel	30.0
Sand	21.0
Silt	17.0
Clay	18.0

Grading Analysis	
D100	75.00
D60	4.51
D10	
Uniformity Coefficient	

PARTICLE SIZE DISTRIBUTION

BS 1377 : Part 2 : 1990 : Clause 9

		Job Ref	**P21060**
		Borehole / Pit No	WTP-BH018
Location	**Water Supply Project - Ground Investigation Contract - Lot 1**	Sample No	9
		Depth	13.50 m
Soil Description	Slightly silty slightly sandy GRAVEL with medium cobble content	Sample type	GB

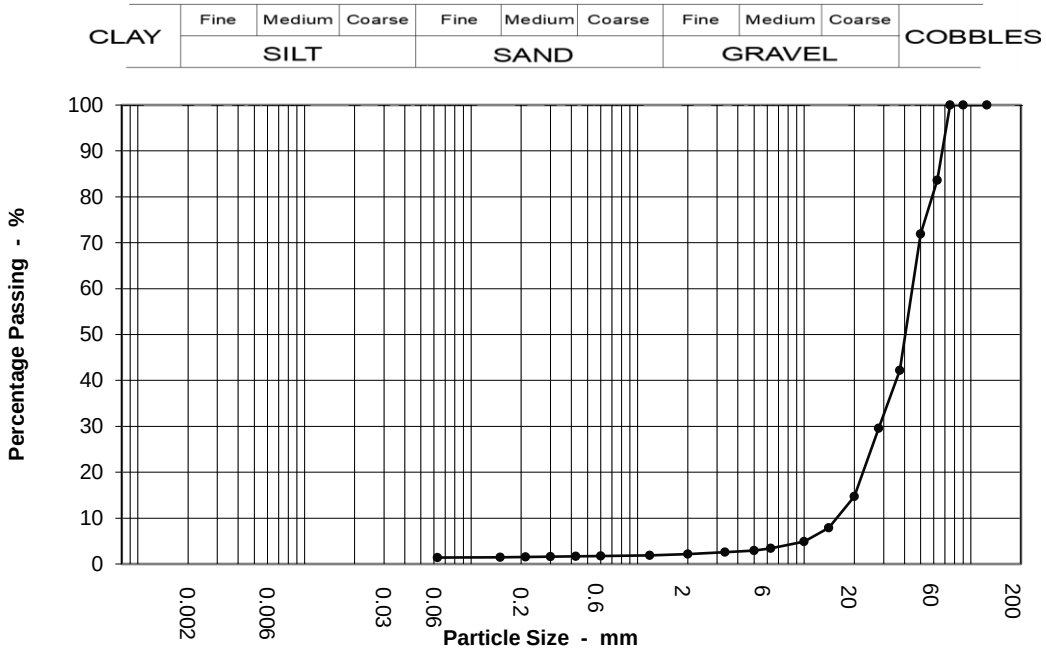

Sieving		Sedimentation	
Particle Size mm	% Passing	Particle Size mm	% Passing
125	100		
90	100		
75	100		
63	84		
50	72		
37.5	42		
28	30		
20	15		
14	8		
10	5		
6.3	3		
5	3		
3.35	3		
2	2		
1.18	2		
0.6	2		
0.425	2		
0.3	2		
0.212	2		
0.15	1		
0.063	1		

Test Method	
BS 1377 : Part 2 : 1990	
Sieving	Clause 9.3
Sedimentation	N/A

Sample Proportions	
Cobbles	16.0
Gravel	81.0
Sand	1.0
Silt & Clay	1.0

Grading Analysis	
D100	75.00
D60	44.60
D10	15.60
Uniformity Coefficient	2.90

PARTICLE SIZE DISTRIBUTION

BS 1377 : Part 2 : 1990 : Clause 9

		Job Ref	**P21060**
		Borehole / Pit No	WTP-BH020
Location	**Water Supply Project - Ground Investigation Contract - Lot 1**	Sample No	6
		Depth	2.00 m
Soil Description	Slightly gravelly slightly sandy CLAY	Sample type	B

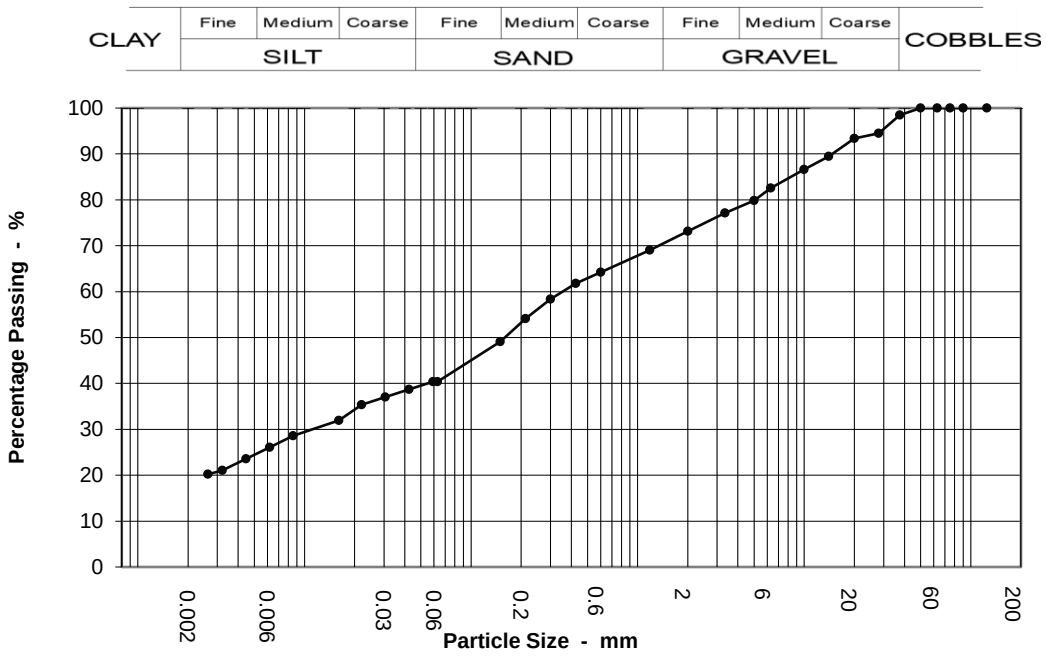

Sieving		Sedimentation	
Particle Size mm	% Passing	Particle Size mm	% Passing
125	100	0.059	40
90	100	0.042	39
75	100	0.031	37
63	100	0.022	35
50	100	0.016	32
37.5	98	0.009	29
28	95	0.006	26
20	93	0.004	24
14	89	0.003	21
10	87	0.003	20
6.3	83	0.001	16
5	80		
3.35	77		
2	73		
1.18	69		
0.6	64		
0.425	62		
0.3	58		
0.212	54		
0.15	49		
0.063	40		

Test Method	
BS 1377 : Part 2 : 1990	
Sieving	Clause 9.5
Sedimentation	Clause 9.5

Sample Proportions	
Cobbles	0.0
Gravel	27.0
Sand	33.0
Silt	22.0
Clay	18.0

Grading Analysis	
D100	50.00
D60	0.36
D10	
Uniformity Coefficient	

PARTICLE SIZE DISTRIBUTION

BS 1377 : Part 2 : 1990 : Clause 9

		Job Ref	**P21060**
		Borehole / Pit No	WTP-BH020
Location	**Water Supply Project - Ground Investigation Contract - Lot 1**	Sample No	11
		Depth	4.00 m
Soil Description	Slightly sandy slightly gravelly CLAY	Sample type	B

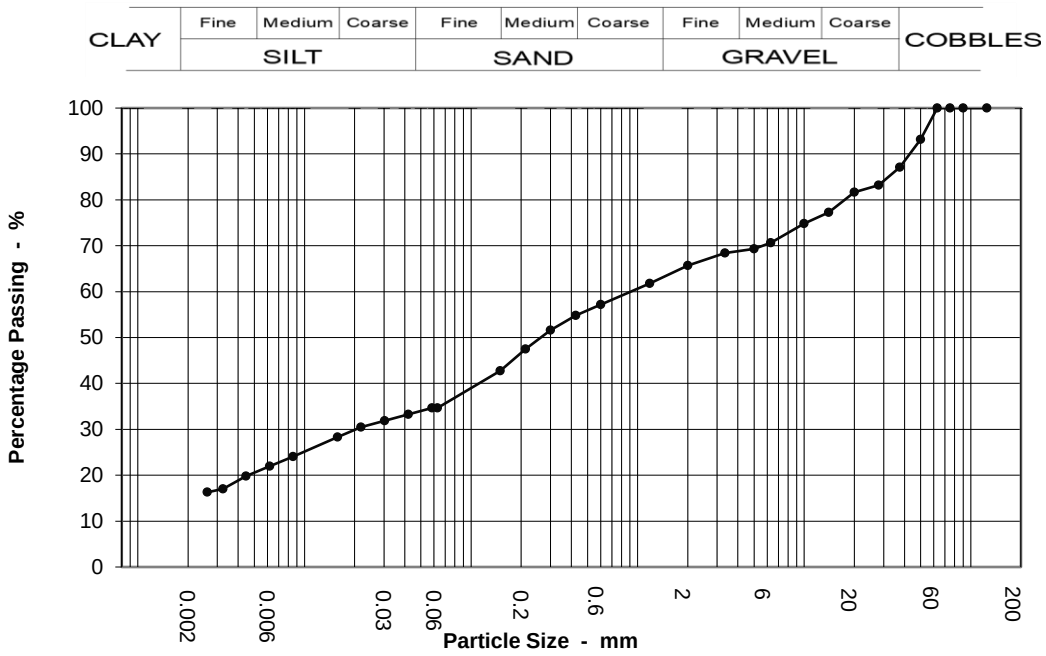

Sieving		Sedimentation	
Particle Size mm	% Passing	Particle Size mm	% Passing
125	100	0.058	35
90	100	0.042	33
75	100	0.030	32
63	100	0.022	30
50	93	0.016	28
37.5	87	0.009	24
28	83	0.006	22
20	82	0.004	20
14	77	0.003	17
10	75	0.003	16
6.3	71	0.001	13
5	69		
3.35	68		
2	66		
1.18	62		
0.6	57		
0.425	55		
0.3	52		
0.212	48		
0.15	43		
0.063	35		

Test Method	
BS 1377 : Part 2 : 1990	
Sieving	Clause 9.5
Sedimentation	Clause 9.5

Sample Proportions	
Cobbles	0.0
Gravel	34.0
Sand	31.0
Silt	20.0
Clay	15.0

Grading Analysis	
D100	63.00
D60	0.91
D10	
Uniformity Coefficient	

PARTICLE SIZE DISTRIBUTION

BS 1377 : Part 2 : 1990 : Clause 9

		Job Ref	**P21060**
		Borehole / Pit No	WTP-BH020
Location	**Water Supply Project - Ground Investigation Contract - Lot 1**	Sample No	17
		Depth	7.00 m
Soil Description	Slightly sandy slightly gravelly CLAY	Sample type	B

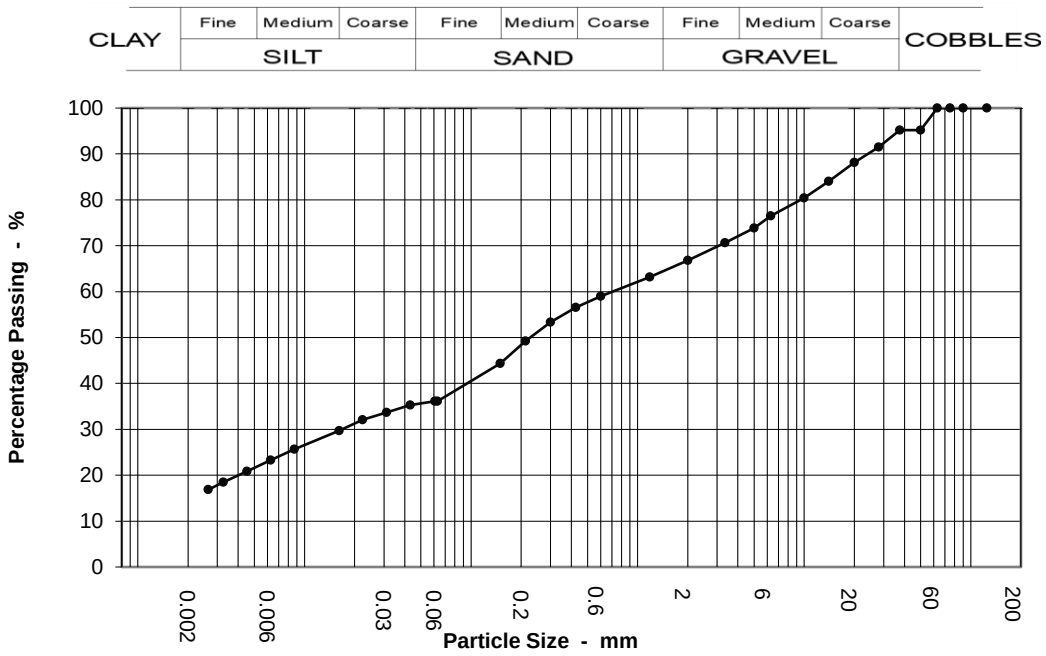

Sieving		Sedimentation	
Particle Size mm	% Passing	Particle Size mm	% Passing
125	100	0.061	36
90	100	0.043	35
75	100	0.031	34
63	100	0.022	32
50	95	0.016	30
37.5	95	0.009	26
28	91	0.006	23
20	88	0.005	21
14	84	0.003	18
10	80	0.003	17
6.3	77	0.001	13
5	74		
3.35	71		
2	67		
1.18	63		
0.6	59		
0.425	57		
0.3	53		
0.212	49		
0.15	44		
0.063	36		

Test Method	
BS 1377 : Part 2 : 1990	
Sieving	Clause 9.5
Sedimentation	Clause 9.5

Sample Proportions	
Cobbles	0.0
Gravel	33.0
Sand	31.0
Silt	21.0
Clay	15.0

Grading Analysis	
D100	63.00
D60	0.70
D10	
Uniformity Coefficient	

PARTICLE SIZE DISTRIBUTION

BS 1377 : Part 2 : 1990 : Clause 9

		Job Ref	**P21060**
		Borehole / Pit No	WTP-BH020
Location	**Water Supply Project - Ground Investigation Contract - Lot 1**	Sample No	20
		Depth	10.50 m
Soil Description	Clayey very sandy GRAVEL	Sample type	D

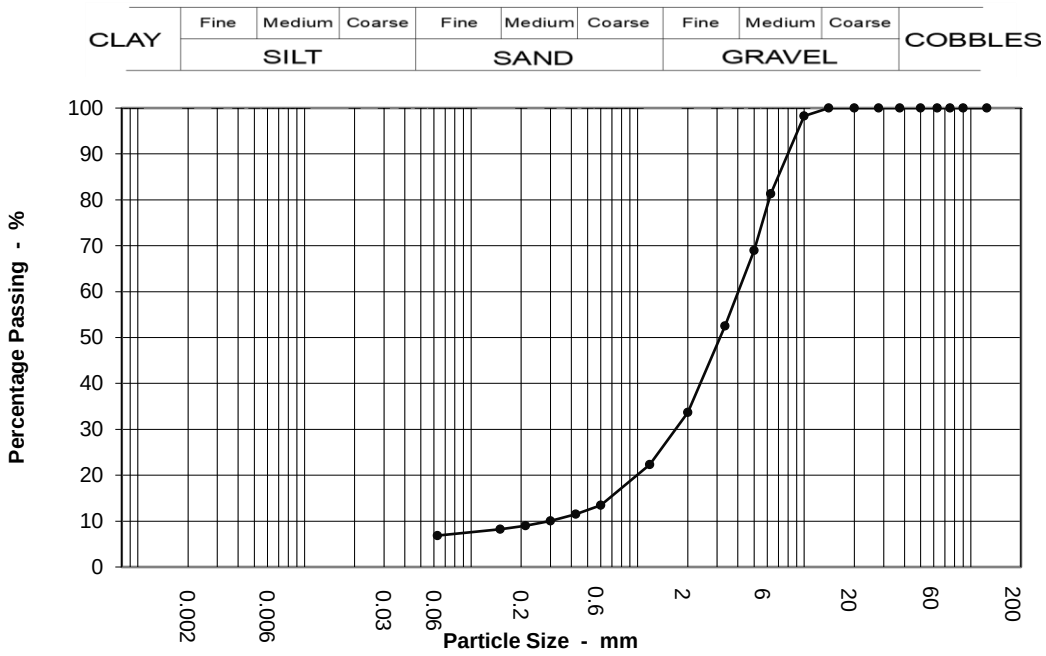

Sieving		Sedimentation	
Particle Size mm	% Passing	Particle Size mm	% Passing
125	100		
90	100		
75	100		
63	100		
50	100		
37.5	100		
28	100		
20	100		
14	100		
10	98		
6.3	81		
5	69		
3.35	52		
2	34		
1.18	22		
0.6	13		
0.425	11		
0.3	10		
0.212	9		
0.15	8		
0.063	7		

Test Method	
BS 1377 : Part 2 : 1990	
Sieving	Clause 9.3
Sedimentation	N/A

Sample Proportions	
Cobbles	0.0
Gravel	66.0
Sand	27.0
Silt & Clay	7.0

Grading Analysis	
D100	14.00
D60	4.02
D10	0.29
Uniformity Coefficient	14.00

PARTICLE SIZE DISTRIBUTION

BS 1377 : Part 2 : 1990 : Clause 9

		Job Ref	**P21060**
		Borehole / Pit No	WTP-BH020
Location	**Water Supply Project - Ground Investigation Contract - Lot 1**	Sample No	23
		Depth	13.50 m
Soil Description	Slightly clayey sandy GRAVEL	Sample type	D

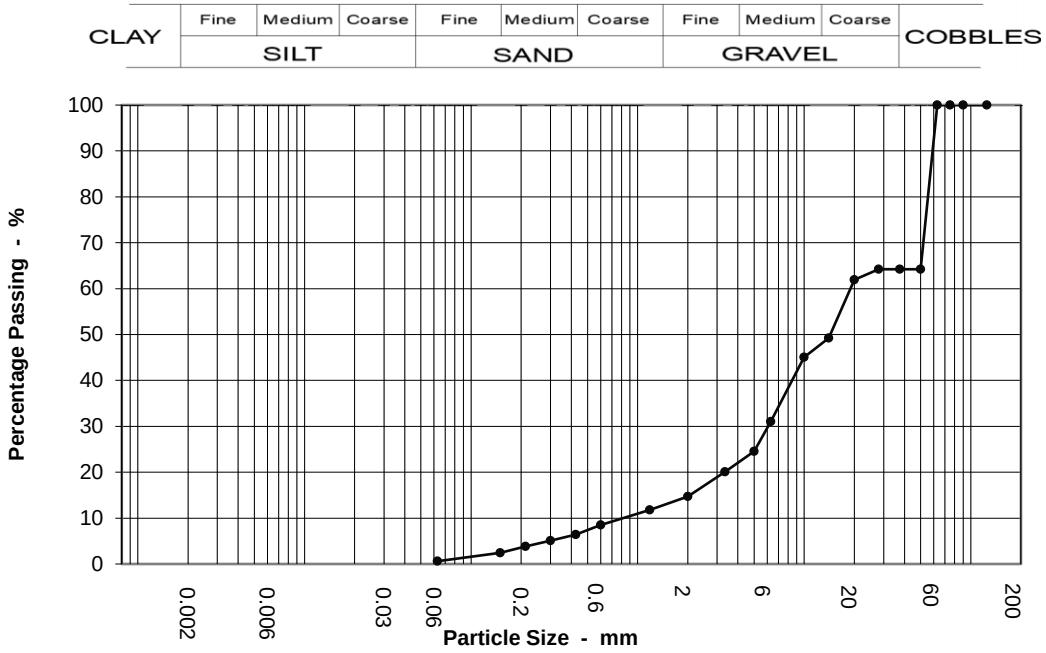

Sieving		Sedimentation	
Particle Size mm	% Passing	Particle Size mm	% Passing
125	100		
90	100		
75	100		
63	100		
50	64		
37.5	64		
28	64		
20	62		
14	49		
10	45		
6.3	31		
5	25		
3.35	20		
2	15		
1.18	12		
0.6	9		
0.425	6		
0.3	5		
0.212	4		
0.15	2		
0.063	1		

Test Method	
BS 1377 : Part 2 : 1990	
Sieving	Clause 9.3
Sedimentation	N/A

Sample Proportions	
Cobbles	0.0
Gravel	85.0
Sand	14.0
Silt & Clay	1.0

Grading Analysis	
D100	63.00
D60	18.90
D10	0.81
Uniformity Coefficient	23.00

PARTICLE SIZE DISTRIBUTION

BS 1377 : Part 2 : 1990 : Clause 9

		Job Ref	**P21060**
		Borehole / Pit No	WTP-BH021
Location	**Water Supply Project - Ground Investigation Contract - Lot 1**	Sample No	1
		Depth	0.25 m
Soil Description	Slightly sandy slightly gravelly CLAY with high cobble content	Sample type	B

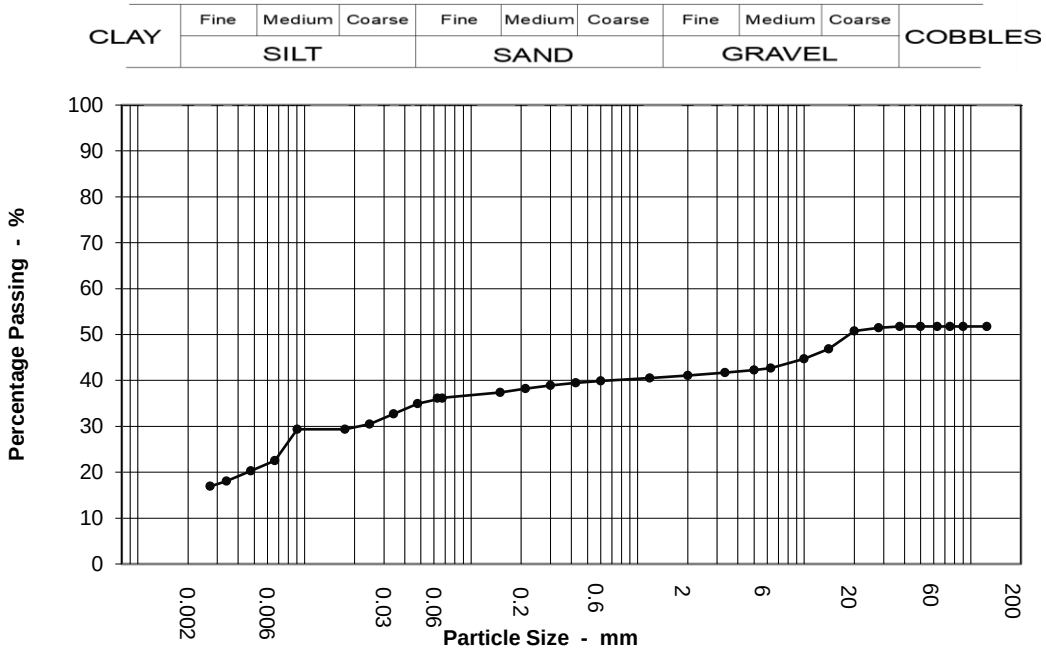

Sieving		Sedimentation	
Particle Size mm	% Passing	Particle Size mm	% Passing
125	52	0.067	36
90	52	0.048	35
75	52	0.034	33
63	52	0.025	30
50	52	0.018	29
37.5	52	0.009	29
28	51	0.007	23
20	51	0.005	20
14	47	0.003	18
10	45	0.003	17
6.3	43	0.001	14
5	42		
3.35	42		
2	41		
1.18	41		
0.6	40		
0.425	39		
0.3	39		
0.212	38		
0.15	37		
0.063	36		

Test Method	
BS 1377 : Part 2 : 1990	
Sieving	Clause 9.5
Sedimentation	Clause 9.5

Sample Proportions	
Cobbles	48.0
Gravel	11.0
Sand	5.0
Silt	21.0
Clay	15.0

Grading Analysis	
D100	
D60	
D10	
Uniformity Coefficient	

PARTICLE SIZE DISTRIBUTION

BS 1377 : Part 2 : 1990 : Clause 9

		Job Ref	**P21060**
		Borehole / Pit No	WTP-BH021
Location	**Water Supply Project - Ground Investigation Contract - Lot 1**	Sample No	3
		Depth	1.00 m
Soil Description	Slightly gravelly slightly sandy CLAY with low cobble content	Sample type	B

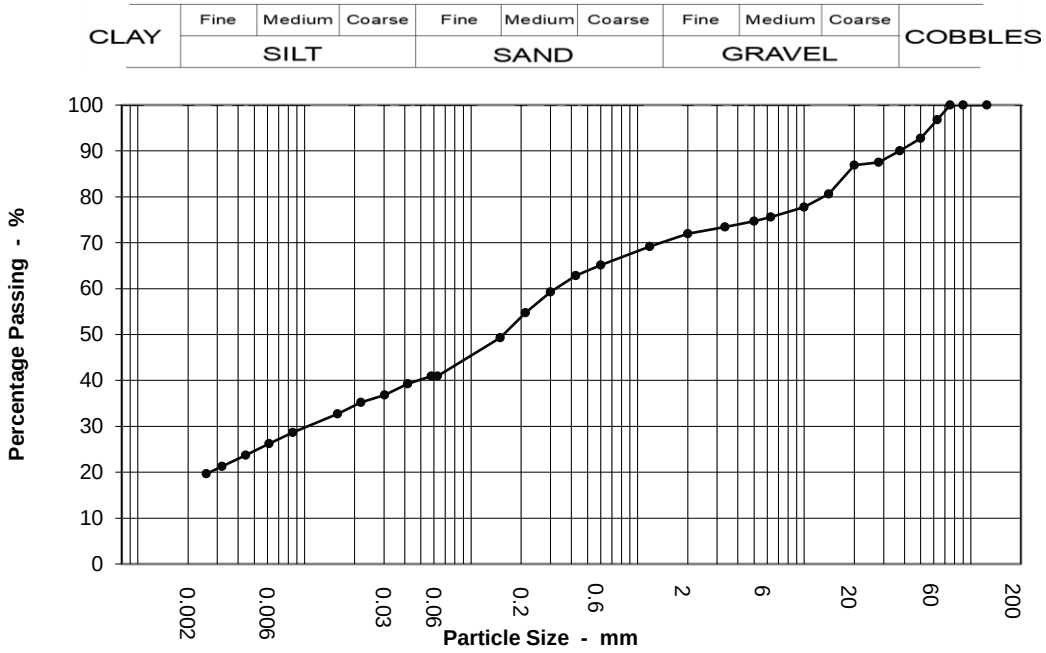

Sieving		Sedimentation	
Particle Size mm	% Passing	Particle Size mm	% Passing
125	100	0.058	41
90	100	0.042	39
75	100	0.030	37
63	97	0.022	35
50	93	0.016	33
37.5	90	0.008	29
28	88	0.006	26
20	87	0.004	24
14	81	0.003	21
10	78	0.003	20
6.3	76	0.001	16
5	75		
3.35	73		
2	72		
1.18	69		
0.6	65		
0.425	63		
0.3	59		
0.212	55		
0.15	49		
0.063	41		

Test Method	
BS 1377 : Part 2 : 1990	
Sieving	Clause 9.5
Sedimentation	Clause 9.5

Sample Proportions	
Cobbles	3.0
Gravel	25.0
Sand	31.0
Silt	23.0
Clay	18.0

Grading Analysis	
D100	75.00
D60	0.32
D10	
Uniformity Coefficient	

PARTICLE SIZE DISTRIBUTION

BS 1377 : Part 2 : 1990 : Clause 9

		Job Ref	**P21060**
		Borehole / Pit No	WTP-BH021
Location	**Water Supply Project - Ground Investigation Contract - Lot 1**	Sample No	5
		Depth	2.00 m
Soil Description	Slightly sandy slightly gravelly CLAY	Sample type	B

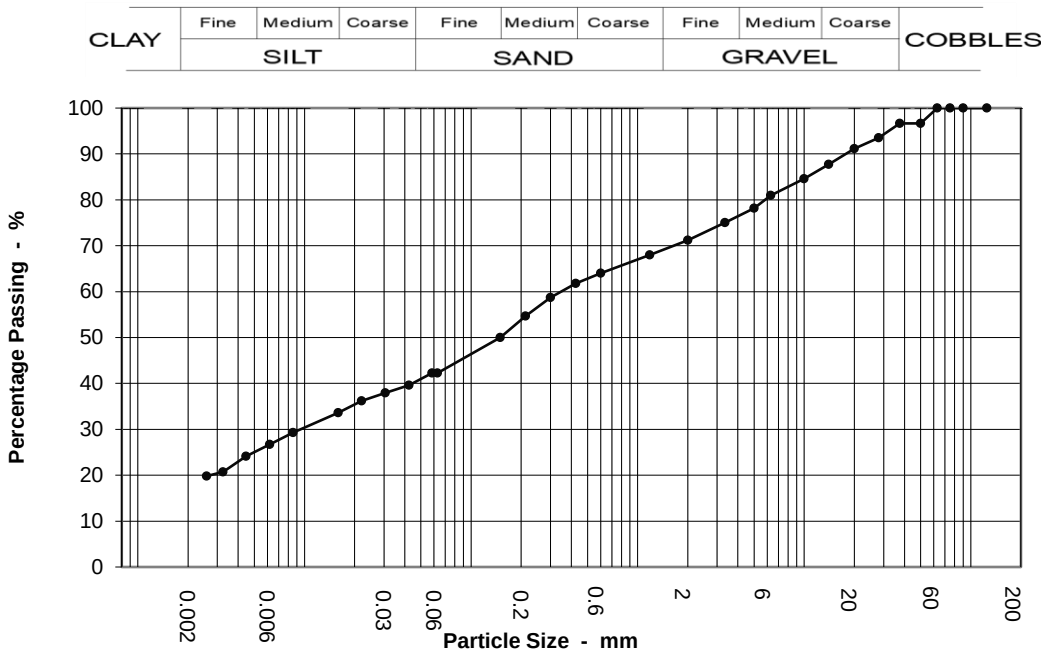

Sieving		Sedimentation	
Particle Size mm	% Passing	Particle Size mm	% Passing
125	100	0.058	42
90	100	0.042	40
75	100	0.031	38
63	100	0.022	36
50	97	0.016	34
37.5	97	0.009	29
28	93	0.006	27
20	91	0.004	24
14	88	0.003	21
10	85	0.003	20
6.3	81	0.001	16
5	78		
3.35	75		
2	71		
1.18	68		
0.6	64		
0.425	62		
0.3	59		
0.212	55		
0.15	50		
0.063	42		

Test Method	
BS 1377 : Part 2 : 1990	
Sieving	Clause 9.5
Sedimentation	Clause 9.5

Sample Proportions	
Cobbles	0.0
Gravel	29.0
Sand	29.0
Silt	24.0
Clay	18.0

Grading Analysis	
D100	63.00
D60	0.35
D10	
Uniformity Coefficient	

PARTICLE SIZE DISTRIBUTION

BS 1377 : Part 2 : 1990 : Clause 9

		Job Ref	**P21060**
		Borehole / Pit No	WTP-BH021A
Location	**Water Supply Project - Ground Investigation Contract - Lot 1**	Sample No	9
		Depth	4.00 m
Soil Description	Slightly sandy slightly gravelly CLAY	Sample type	B

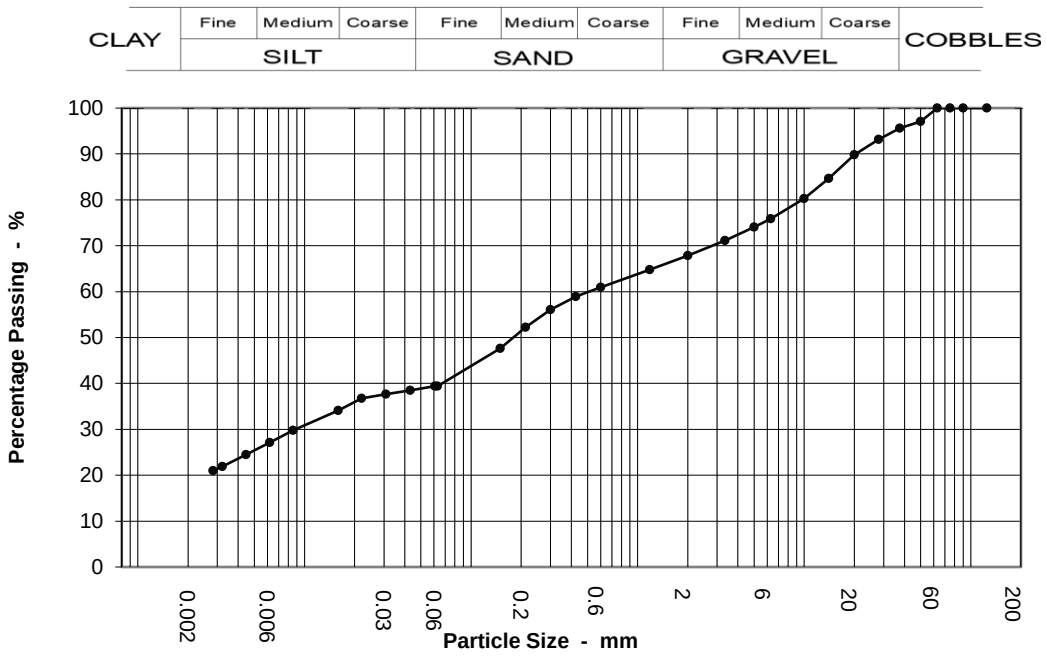

Sieving		Sedimentation	
Particle Size mm	% Passing	Particle Size mm	% Passing
125	100	0.061	39
90	100	0.043	39
75	100	0.031	38
63	100	0.022	37
50	97	0.016	34
37.5	96	0.009	30
28	93	0.006	27
20	90	0.004	25
14	85	0.003	22
10	80	0.003	21
6.3	76	0.001	14
5	74		
3.35	71		
2	68		
1.18	65		
0.6	61		
0.425	59		
0.3	56		
0.212	52		
0.15	48		
0.063	39		

Test Method	
BS 1377 : Part 2 : 1990	
Sieving	Clause 9.5
Sedimentation	Clause 9.5

Sample Proportions	
Cobbles	0.0
Gravel	32.0
Sand	28.0
Silt	20.0
Clay	19.0

Grading Analysis	
D100	63.00
D60	0.51
D10	
Uniformity Coefficient	

PARTICLE SIZE DISTRIBUTION

BS 1377 : Part 2 : 1990 : Clause 9

		Job Ref	**P21060**
		Borehole / Pit No	WTP-BH022
Location	**Water Supply Project - Ground Investigation Contract - Lot 1**	Sample No	12
		Depth	9.00 m
Soil Description	Slightly gravelly slightly sandy CLAY	Sample type	D

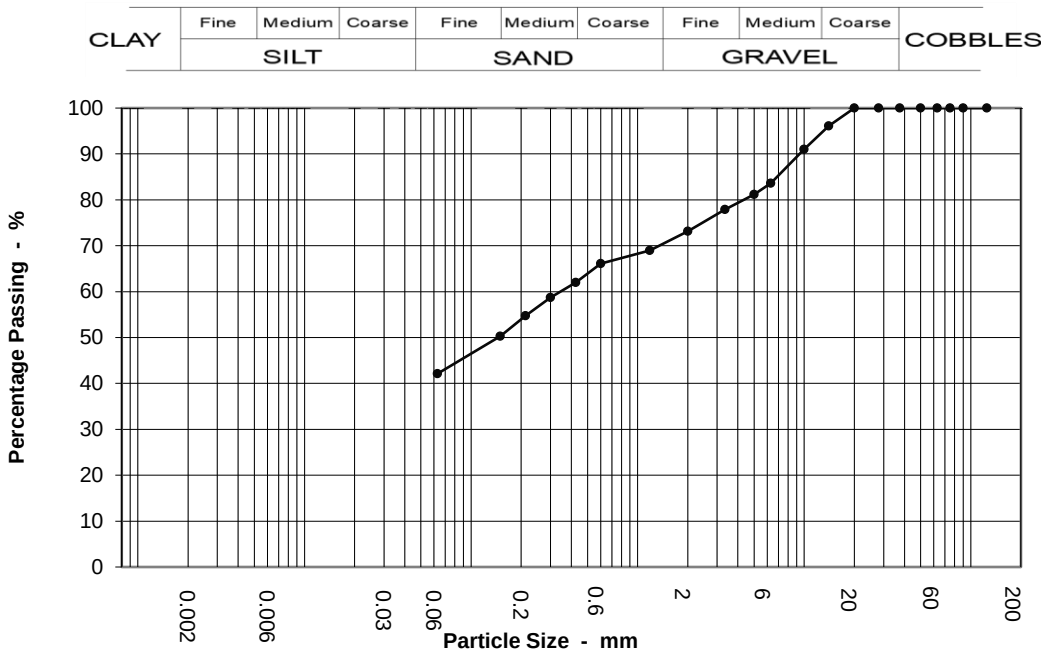

Sieving		Sedimentation	
Particle Size mm	% Passing	Particle Size mm	% Passing
125	100		
90	100		
75	100		
63	100		
50	100		
37.5	100		
28	100		
20	100		
14	96		
10	91		
6.3	84		
5	81		
3.35	78		
2	73		
1.18	69		
0.6	66		
0.425	62		
0.3	59		
0.212	55		
0.15	50		
0.063	42		

Test Method	
BS 1377 : Part 2 : 1990	
Sieving	Clause 9.3
Sedimentation	N/A

Sample Proportions	
Cobbles	0.0
Gravel	27.0
Sand	31.0
Silt & Clay	42.0

Grading Analysis	
D100	20.00
D60	0.34
D10	
Uniformity Coefficient	

PARTICLE SIZE DISTRIBUTION

BS 1377 : Part 2 : 1990 : Clause 9

		Job Ref	**P21060**
		Borehole / Pit No	WTP-BH022
Location	**Water Supply Project - Ground Investigation Contract - Lot 1**	Sample No	15
		Depth	13.50 m
Soil Description	Slightly sandy slightly gravelly CLAY	Sample type	D

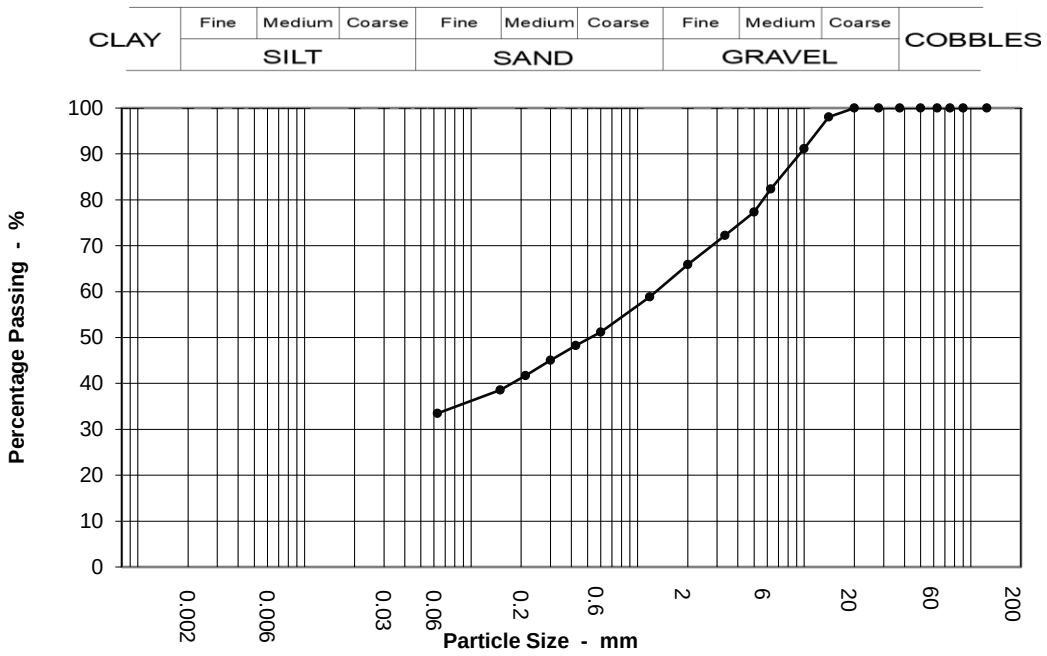

Sieving		Sedimentation	
Particle Size mm	% Passing	Particle Size mm	% Passing
125	100		
90	100		
75	100		
63	100		
50	100		
37.5	100		
28	100		
20	100		
14	98		
10	91		
6.3	82		
5	77		
3.35	72		
2	66		
1.18	59		
0.6	51		
0.425	48		
0.3	45		
0.212	42		
0.15	39		
0.063	33		

Test Method	
BS 1377 : Part 2 : 1990	
Sieving	Clause 9.3
Sedimentation	N/A

Sample Proportions	
Cobbles	0.0
Gravel	34.0
Sand	32.0
Silt & Clay	33.0

Grading Analysis	
D100	20.00
D60	1.29
D10	
Uniformity Coefficient	

PARTICLE SIZE DISTRIBUTION

BS 1377 : Part 2 : 1990 : Clause 9

		Job Ref	**P21060**
		Borehole / Pit No	WTP-BH022
Location	**Water Supply Project - Ground Investigation Contract - Lot 1**	Sample No	19
		Depth	19.50 m
Soil Description	Very gravelly very clayey SAND	Sample type	D

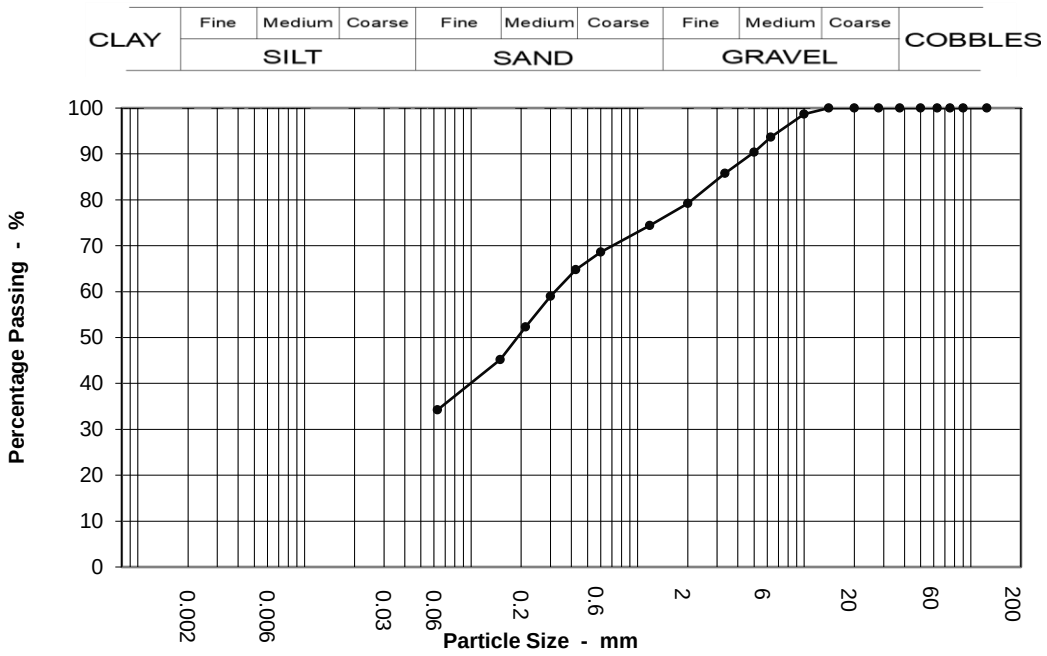

Sieving		Sedimentation	
Particle Size mm	% Passing	Particle Size mm	% Passing
125	100		
90	100		
75	100		
63	100		
50	100		
37.5	100		
28	100		
20	100		
14	100		
10	99		
6.3	94		
5	90		
3.35	86		
2	79		
1.18	74		
0.6	69		
0.425	65		
0.3	59		
0.212	52		
0.15	45		
0.063	34		

Test Method	
BS 1377 : Part 2 : 1990	
Sieving	Clause 9.3
Sedimentation	N/A

Sample Proportions	
Cobbles	0.0
Gravel	21.0
Sand	45.0
Silt & Clay	34.0

Grading Analysis	
D100	14.00
D60	0.32
D10	
Uniformity Coefficient	

PARTICLE SIZE DISTRIBUTION

BS 1377 : Part 2 : 1990 : Clause 9

		Job Ref	**P21060**
		Borehole / Pit No	WTP-BH022
Location	**Water Supply Project - Ground Investigation Contract - Lot 1**	Sample No	21
		Depth	22.50 m
Soil Description	Clayey very gravelly SAND	Sample type	D

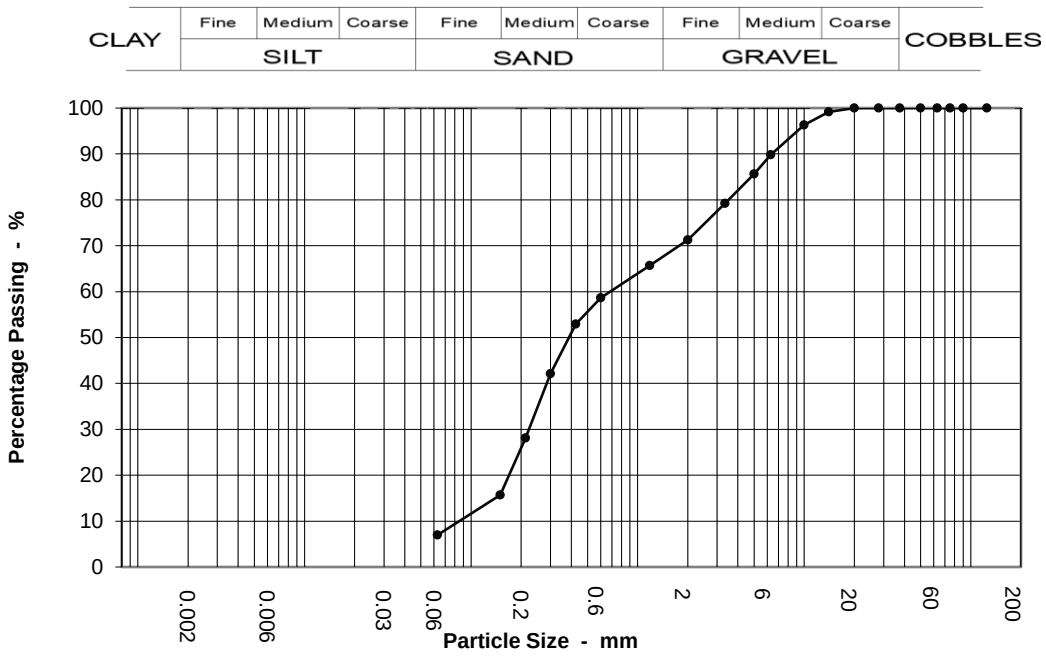

Sieving		Sedimentation	
Particle Size mm	% Passing	Particle Size mm	% Passing
125	100		
90	100		
75	100		
63	100		
50	100		
37.5	100		
28	100		
20	100		
14	99		
10	96		
6.3	90		
5	86		
3.35	79		
2	71		
1.18	66		
0.6	59		
0.425	53		
0.3	42		
0.212	28		
0.15	16		
0.063	7		

Test Method	
BS 1377 : Part 2 : 1990	
Sieving	Clause 9.3
Sedimentation	N/A

Sample Proportions	
Cobbles	0.0
Gravel	29.0
Sand	64.0
Silt & Clay	7.0

Grading Analysis	
D100	20.00
D60	0.68
D10	0.09
Uniformity Coefficient	8.00

PARTICLE SIZE DISTRIBUTION

BS 1377 : Part 2 : 1990 : Clause 9

		Job Ref	**P21060**
		Borehole / Pit No	WTP-BH023
Location	**Water Supply Project - Ground Investigation Contract - Lot 1**	Sample No	5
		Depth	4.00 m
Soil Description	Slightly gravelly slightly sandy CLAY with medium cobble content	Sample type	B

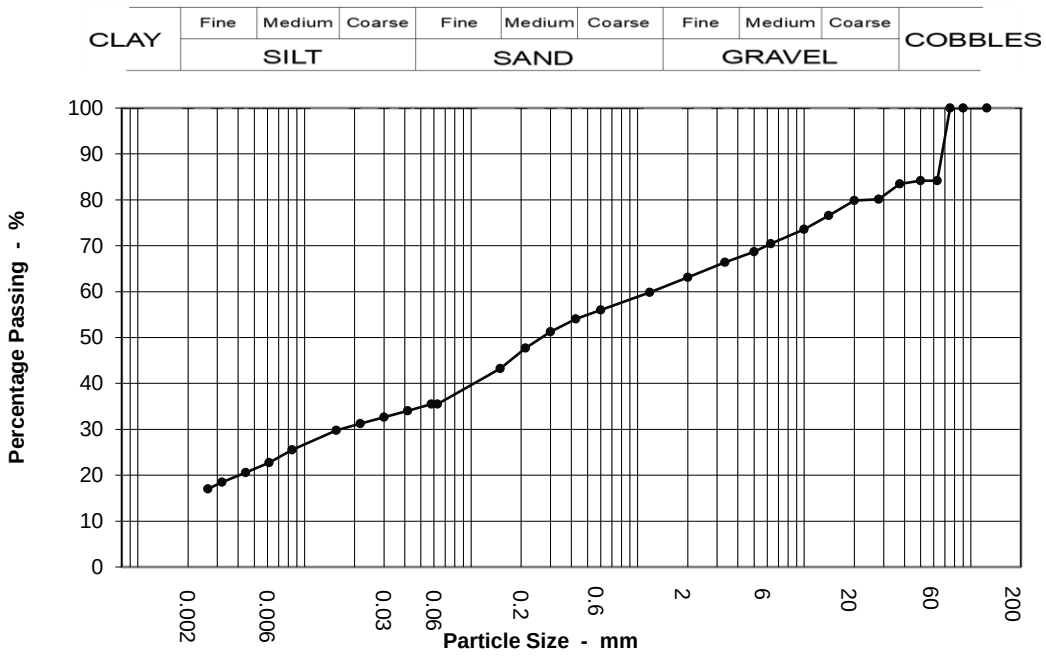

Sieving		Sedimentation	
Particle Size mm	% Passing	Particle Size mm	% Passing
125	100	0.058	35
90	100	0.042	34
75	100	0.030	33
63	84	0.022	31
50	84	0.016	30
37.5	83	0.008	26
28	80	0.006	23
20	80	0.004	21
14	77	0.003	18
10	74	0.003	17
6.3	70	0.001	14
5	69		
3.35	66		
2	63		
1.18	60		
0.6	56		
0.425	54		
0.3	51		
0.212	48		
0.15	43		
0.063	35		

Test Method	
BS 1377 : Part 2 : 1990	
Sieving	Clause 9.5
Sedimentation	Clause 9.5

Sample Proportions	
Cobbles	16.0
Gravel	21.0
Sand	28.0
Silt	20.0
Clay	16.0

Grading Analysis	
D100	75.00
D60	1.21
D10	
Uniformity Coefficient	

pgl priority geotechnical	**PARTICLE SIZE DISTRIBUTION** **BS 1377 : Part 2 : 1990 : Clause 9**	**Job Ref**	**P21060**
		Borehole / Pit No	WTP-BH023
Location	**Water Supply Project - Ground Investigation Contract - Lot 1**	Sample No	7
		Depth	6.00 m
Soil Description	Slightly sandy slightly gravelly CLAY	Sample type	B

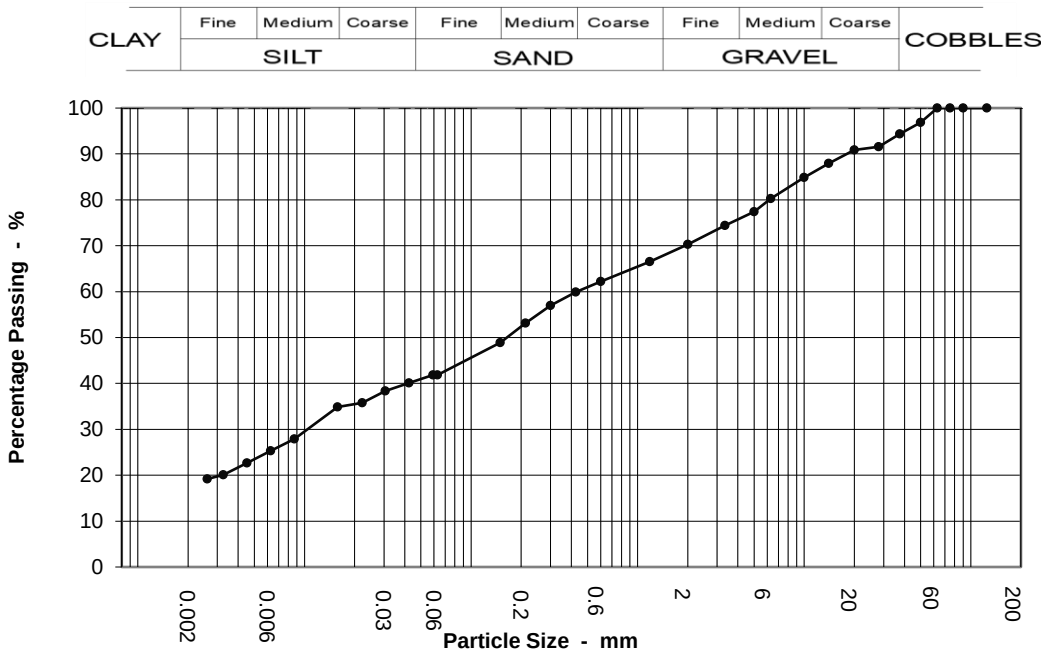

Sieving		Sedimentation	
Particle Size mm	% Passing	Particle Size mm	% Passing
125	100	0.059	42
90	100	0.042	40
75	100	0.031	38
63	100	0.022	36
50	97	0.016	35
37.5	94	0.009	28
28	92	0.006	25
20	91	0.005	23
14	88	0.003	20
10	85	0.003	19
6.3	80	0.001	15
5	77		
3.35	74		
2	70		
1.18	67		
0.6	62		
0.425	60		
0.3	57		
0.212	53		
0.15	49		
0.063	42		

Test Method	
BS 1377 : Part 2 : 1990	
Sieving	Clause 9.5
Sedimentation	Clause 9.5

Sample Proportions	
Cobbles	0.0
Gravel	30.0
Sand	28.0
Silt	25.0
Clay	17.0

Grading Analysis	
D100	63.00
D60	0.43
D10	
Uniformity Coefficient	

PARTICLE SIZE DISTRIBUTION

BS 1377 : Part 2 : 1990 : Clause 9

		Job Ref	**P21060**
		Borehole / Pit No	WTP-BH024
Location	**Water Supply Project - Ground Investigation Contract - Lot 1**	Sample No	2
		Depth	1.00 m
Soil Description	Slightly sandy slightly gravelly CLAY with low cobble content	Sample type	B

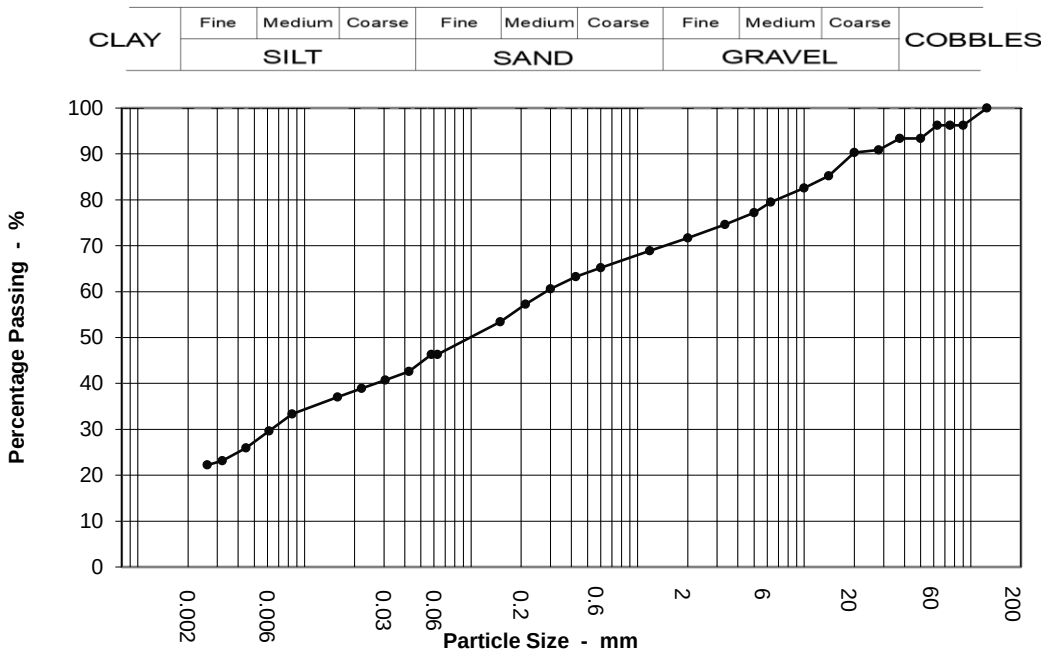

Sieving		Sedimentation	
Particle Size mm	% Passing	Particle Size mm	% Passing
125	100	0.058	46
90	96	0.042	43
75	96	0.031	41
63	96	0.022	39
50	93	0.016	37
37.5	93	0.008	33
28	91	0.006	30
20	90	0.004	26
14	85	0.003	23
10	83	0.003	22
6.3	80	0.001	18
5	77		
3.35	75		
2	72		
1.18	69		
0.6	65		
0.425	63		
0.3	61		
0.212	57		
0.15	53		
0.063	46		

Test Method	
BS 1377 : Part 2 : 1990	
Sieving	Clause 9.5
Sedimentation	Clause 9.5

Sample Proportions	
Cobbles	4.0
Gravel	25.0
Sand	25.0
Silt	26.0
Clay	20.0

Grading Analysis	
D100	125.00
D60	0.28
D10	
Uniformity Coefficient	

PARTICLE SIZE DISTRIBUTION

BS 1377 : Part 2 : 1990 : Clause 9

		Job Ref	**P21060**
		Borehole / Pit No	WTP-BH024
Location	**Water Supply Project - Ground Investigation Contract - Lot 1**	Sample No	3
		Depth	2.00 m
Soil Description	Slightly gravelly slightly sandy CLAY	Sample type	B

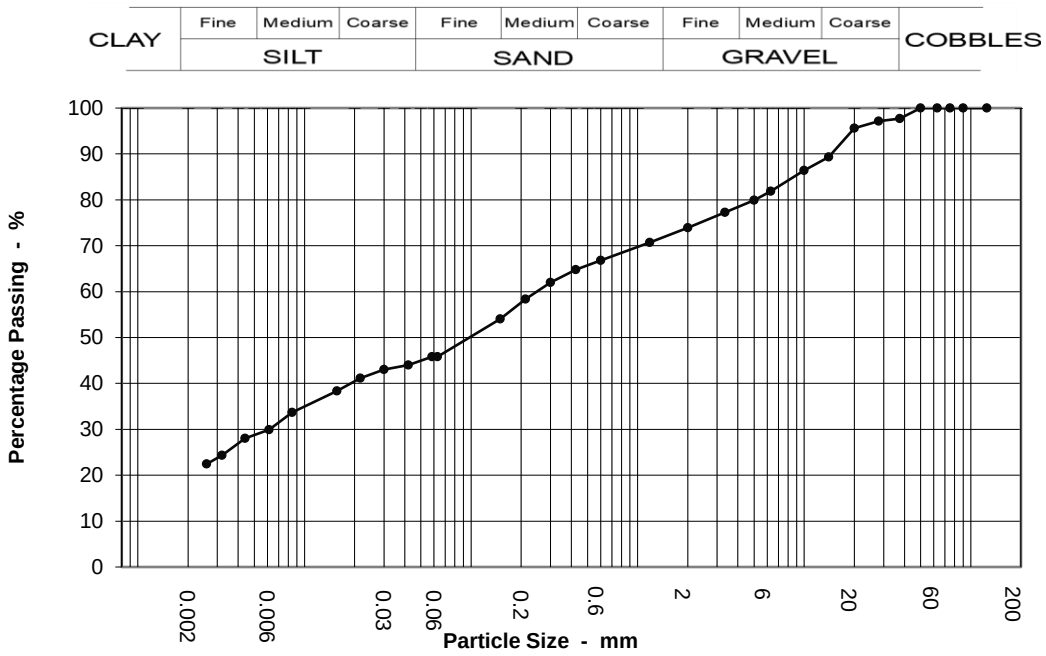

Sieving		Sedimentation	
Particle Size mm	% Passing	Particle Size mm	% Passing
125	100	0.058	46
90	100	0.042	44
75	100	0.030	43
63	100	0.022	41
50	100	0.016	38
37.5	98	0.008	34
28	97	0.006	30
20	96	0.004	28
14	89	0.003	24
10	86	0.003	22
6.3	82	0.001	19
5	80		
3.35	77		
2	74		
1.18	71		
0.6	67		
0.425	65		
0.3	62		
0.212	58		
0.15	54		
0.063	46		

Test Method	
BS 1377 : Part 2 : 1990	
Sieving	Clause 9.5
Sedimentation	Clause 9.5

Sample Proportions	
Cobbles	0.0
Gravel	26.0
Sand	28.0
Silt	25.0
Clay	21.0

Grading Analysis	
D100	50.00
D60	0.25
D10	
Uniformity Coefficient	

PARTICLE SIZE DISTRIBUTION

BS 1377 : Part 2 : 1990 : Clause 9

		Job Ref	**P21060**
		Borehole / Pit No	WTP-BH024
Location	**Water Supply Project - Ground Investigation Contract - Lot 1**	Sample No	7
		Depth	6.00 m
Soil Description	Slightly sandy slightly gravelly CLAY	Sample type	B

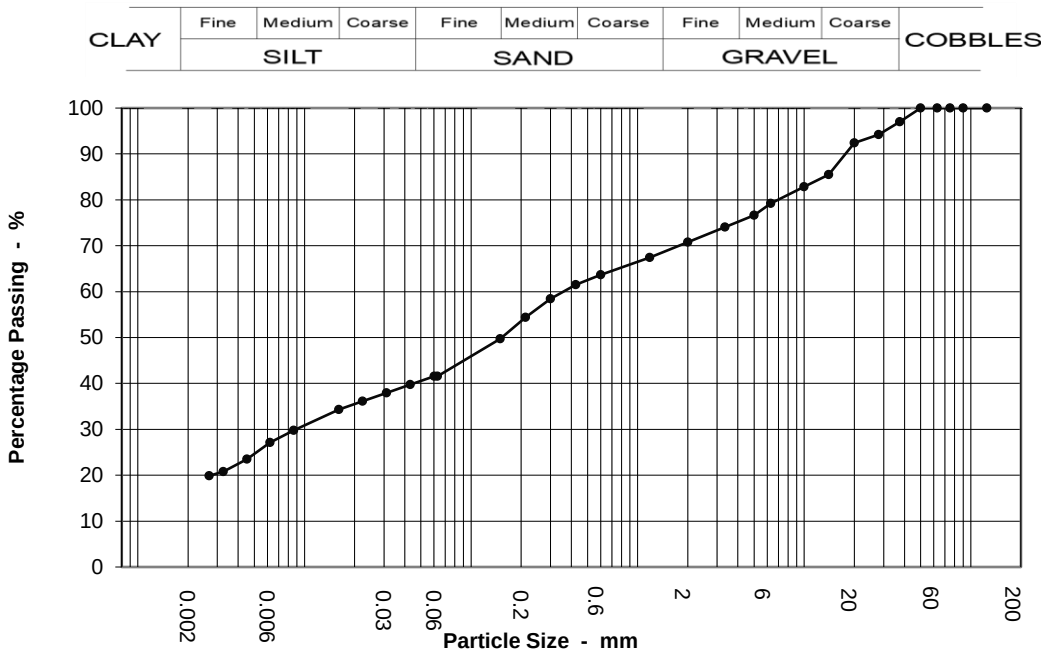

Sieving		Sedimentation	
Particle Size mm	% Passing	Particle Size mm	% Passing
125	100	0.060	42
90	100	0.043	40
75	100	0.031	38
63	100	0.022	36
50	100	0.016	34
37.5	97	0.009	30
28	94	0.006	27
20	92	0.005	23
14	85	0.003	21
10	83	0.003	20
6.3	79	0.001	15
5	77		
3.35	74		
2	71		
1.18	67		
0.6	64		
0.425	62		
0.3	58		
0.212	54		
0.15	50		
0.063	42		

Test Method	
BS 1377 : Part 2 : 1990	
Sieving	Clause 9.5
Sedimentation	Clause 9.5

Sample Proportions	
Cobbles	0.0
Gravel	29.0
Sand	29.0
Silt	24.0
Clay	18.0

Grading Analysis	
D100	50.00
D60	0.36
D10	
Uniformity Coefficient	

PARTICLE SIZE DISTRIBUTION

BS 1377 : Part 2 : 1990 : Clause 9

		Job Ref	**P21060**
		Borehole / Pit No	WTP-BH025
Location	**Water Supply Project - Ground Investigation Contract - Lot 1**	Sample No	2
		Depth	1.00 m
Soil Description	Slightly gravelly slightly sandy CLAY	Sample type	B

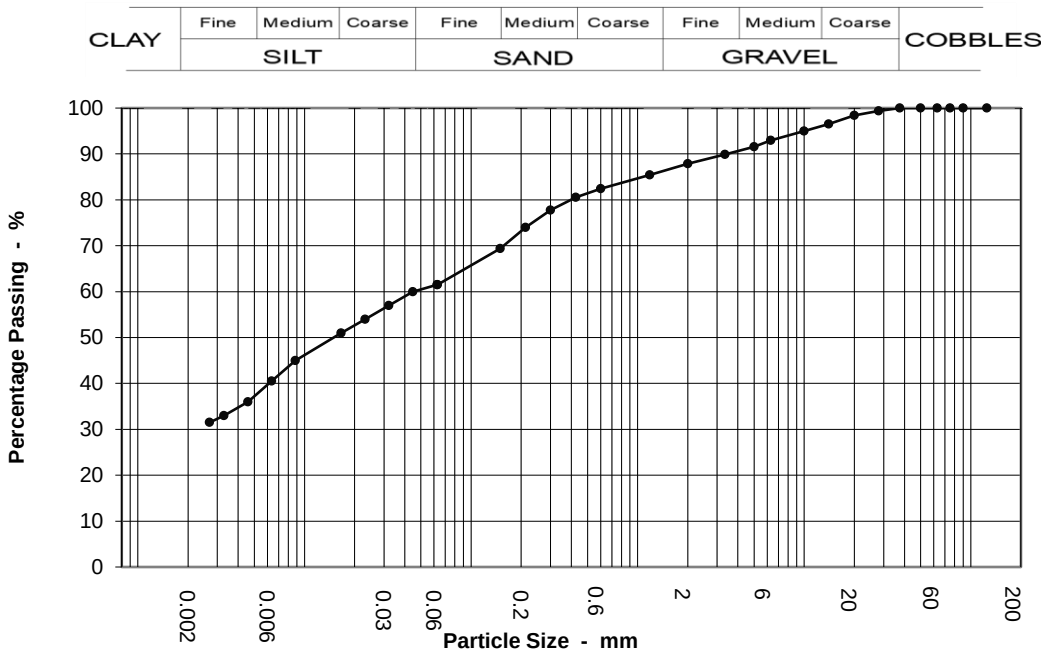

Sieving		Sedimentation	
Particle Size mm	% Passing	Particle Size mm	% Passing
125	100	0.063	61
90	100	0.045	60
75	100	0.032	57
63	100	0.023	54
50	100	0.017	51
37.5	100	0.009	45
28	99	0.006	40
20	98	0.005	36
14	97	0.003	33
10	95	0.003	31
6.3	93	0.001	25
5	92		
3.35	90		
2	88		
1.18	85		
0.6	82		
0.425	81		
0.3	78		
0.212	74		
0.15	69		
0.063	61		

Test Method	
BS 1377 : Part 2 : 1990	
Sieving	Clause 9.5
Sedimentation	Clause 9.5

Sample Proportions	
Cobbles	0.0
Gravel	12.0
Sand	26.0
Silt	33.0
Clay	29.0

Grading Analysis	
D100	37.50
D60	0.04
D10	
Uniformity Coefficient	

PARTICLE SIZE DISTRIBUTION

BS 1377 : Part 2 : 1990 : Clause 9

		Job Ref	**P21060**
		Borehole / Pit No	WTP-BH025
Location	**Water Supply Project - Ground Investigation Contract - Lot 1**	Sample No	4
		Depth	3.00 m
Soil Description	Slightly gravelly slightly sandy CLAY	Sample type	B

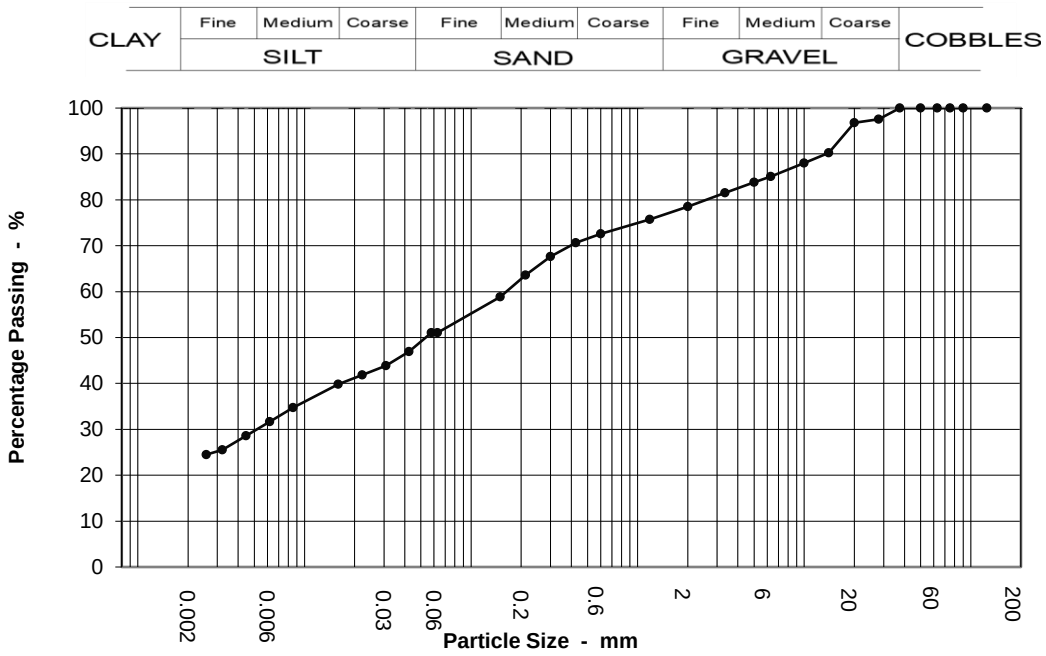

Sieving		Sedimentation	
Particle Size mm	% Passing	Particle Size mm	% Passing
125	100	0.058	51
90	100	0.042	47
75	100	0.031	44
63	100	0.022	42
50	100	0.016	40
37.5	100	0.009	35
28	98	0.006	32
20	97	0.004	29
14	90	0.003	26
10	88	0.003	24
6.3	85	0.001	19
5	84		
3.35	82		
2	78		
1.18	76		
0.6	73		
0.425	71		
0.3	68		
0.212	64		
0.15	59		
0.063	51		

Test Method	
BS 1377 : Part 2 : 1990	
Sieving	Clause 9.5
Sedimentation	Clause 9.5

Sample Proportions	
Cobbles	0.0
Gravel	22.0
Sand	27.0
Silt	29.0
Clay	22.0

Grading Analysis	
D100	37.50
D60	0.16
D10	
Uniformity Coefficient	

PARTICLE SIZE DISTRIBUTION

BS 1377 : Part 2 : 1990 : Clause 9

		Job Ref	**P21060**
		Borehole / Pit No	WTP-BH026
Location	**Water Supply Project - Ground Investigation Contract - Lot 1**	Sample No	1
		Depth	0.30 m
Soil Description	Slightly gravelly slightly sandy CLAY	Sample type	B

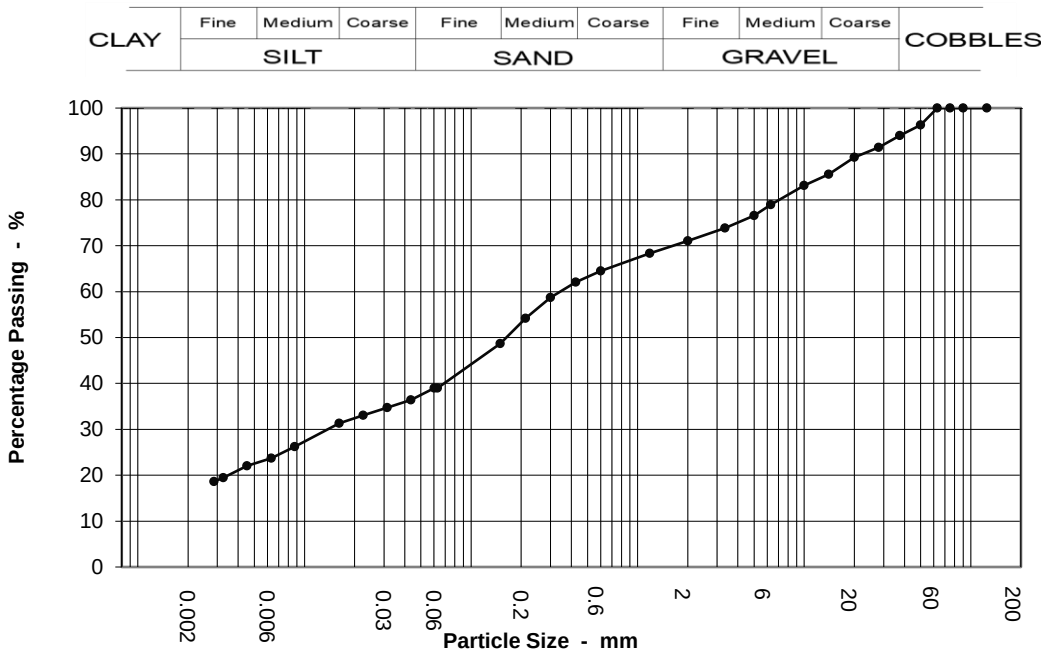

Sieving		Sedimentation	
Particle Size mm	% Passing	Particle Size mm	% Passing
125	100	0.060	39
90	100	0.044	36
75	100	0.031	35
63	100	0.023	33
50	96	0.016	31
37.5	94	0.009	26
28	91	0.006	24
20	89	0.005	22
14	86	0.003	19
10	83	0.003	19
6.3	79	0.001	12
5	77		
3.35	74		
2	71		
1.18	68		
0.6	65		
0.425	62		
0.3	59		
0.212	54		
0.15	49		
0.063	39		

Test Method	
BS 1377 : Part 2 : 1990	
Sieving	Clause 9.5
Sedimentation	Clause 9.5

Sample Proportions	
Cobbles	0.0
Gravel	29.0
Sand	32.0
Silt	22.0
Clay	17.0

Grading Analysis	
D100	63.00
D60	0.34
D10	
Uniformity Coefficient	

PARTICLE SIZE DISTRIBUTION

BS 1377 : Part 2 : 1990 : Clause 9

		Job Ref	**P21060**
		Borehole / Pit No	WTP-BH026
Location	**Water Supply Project - Ground Investigation Contract - Lot 1**	Sample No	7
		Depth	3.00 m
Soil Description	Slightly gravelly slightly sandy CLAY with medium cobble content	Sample type	B

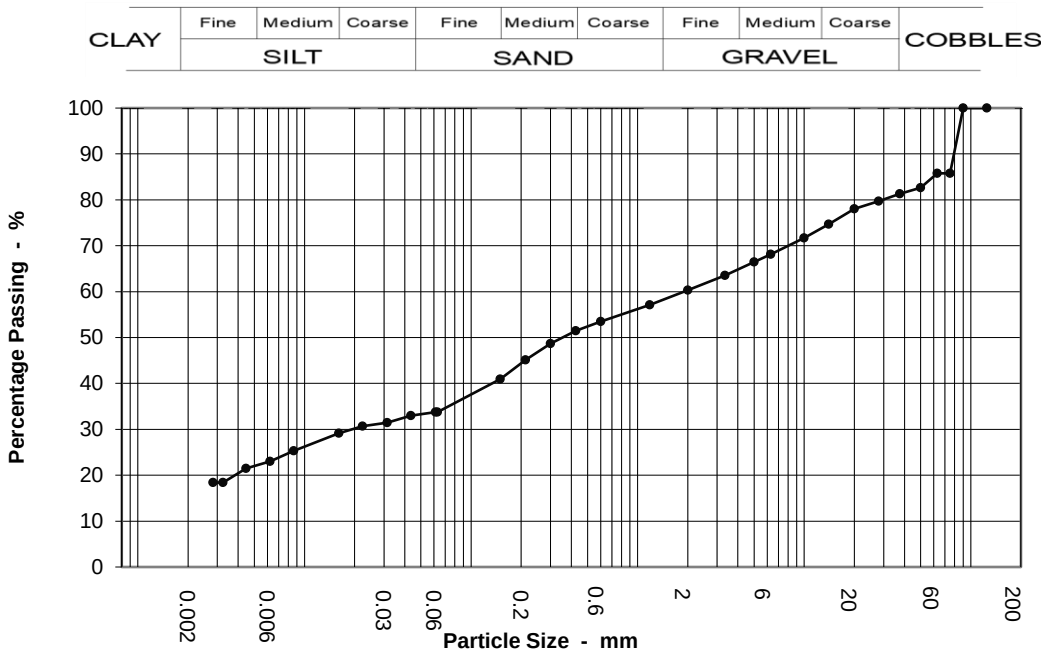

Sieving		Sedimentation	
Particle Size mm	% Passing	Particle Size mm	% Passing
125	100	0.061	34
90	100	0.044	33
75	86	0.031	31
63	86	0.022	31
50	83	0.016	29
37.5	81	0.009	25
28	80	0.006	23
20	78	0.004	21
14	75	0.003	18
10	72	0.003	18
6.3	68	0.001	12
5	66		
3.35	64		
2	60		
1.18	57		
0.6	53		
0.425	51		
0.3	49		
0.212	45		
0.15	41		
0.063	34		

Test Method	
BS 1377 : Part 2 : 1990	
Sieving	Clause 9.5
Sedimentation	Clause 9.5

Sample Proportions	
Cobbles	14.0
Gravel	25.0
Sand	27.0
Silt	17.0
Clay	17.0

Grading Analysis	
D100	90.00
D60	1.90
D10	
Uniformity Coefficient	

PARTICLE SIZE DISTRIBUTION

BS 1377 : Part 2 : 1990 : Clause 9

		Job Ref	**P21060**
		Borehole / Pit No	WTP-BH026
Location	**Water Supply Project - Ground Investigation Contract - Lot 1**	Sample No	13
		Depth	6.00 m
Soil Description	Slightly gravelly sandy CLAY with high cobble content	Sample type	B

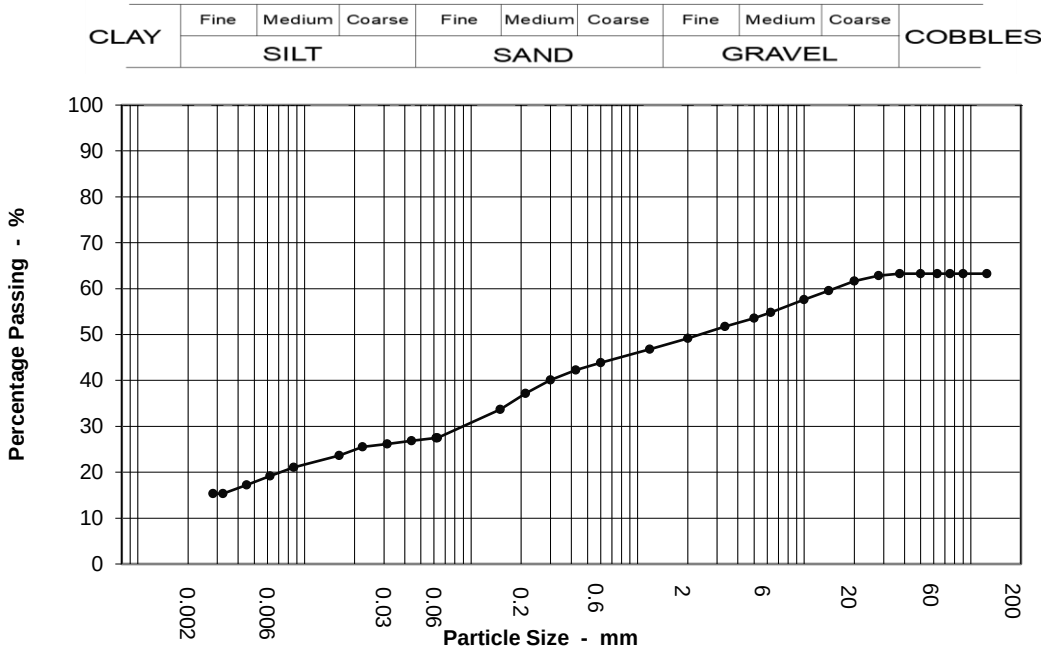

Sieving		Sedimentation	
Particle Size mm	% Passing	Particle Size mm	% Passing
125	63	0.062	27
90	63	0.044	27
75	63	0.031	26
63	63	0.022	26
50	63	0.016	24
37.5	63	0.009	21
28	63	0.006	19
20	62	0.004	17
14	60	0.003	15
10	58	0.003	15
6.3	55	0.001	10
5	54		
3.35	52		
2	49		
1.18	47		
0.6	44		
0.425	42		
0.3	40		
0.212	37		
0.15	34		
0.063	27		

Test Method	
BS 1377 : Part 2 : 1990	
Sieving	Clause 9.5
Sedimentation	Clause 9.5

Sample Proportions	
Cobbles	37.0
Gravel	14.0
Sand	22.0
Silt	14.0
Clay	14.0

Grading Analysis	
D100	
D60	15.10
D10	0.00
Uniformity Coefficient	17000.00

PARTICLE SIZE DISTRIBUTION

BS 1377 : Part 2 : 1990 : Clause 9

		Job Ref	**P21060**
		Borehole / Pit No	WTP-BH027A
Location	**Water Supply Project - Ground Investigation Contract - Lot 1**	Sample No	1
		Depth	0.00 m
Soil Description	Slightly gravelly slightly sandy CLAY	Sample type	GB

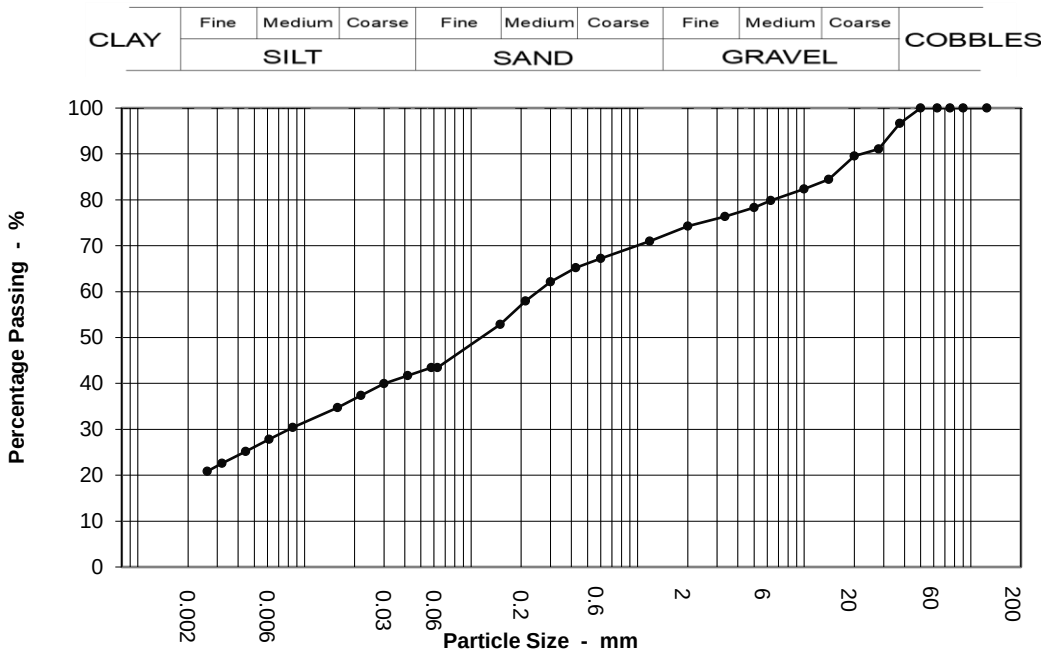

Sieving		Sedimentation	
Particle Size mm	% Passing	Particle Size mm	% Passing
125	100	0.058	43
90	100	0.042	42
75	100	0.030	40
63	100	0.022	37
50	100	0.016	35
37.5	97	0.008	30
28	91	0.006	28
20	90	0.004	25
14	84	0.003	23
10	82	0.003	21
6.3	80	0.001	17
5	78		
3.35	76		
2	74		
1.18	71		
0.6	67		
0.425	65		
0.3	62		
0.212	58		
0.15	53		
0.063	43		

Test Method	
BS 1377 : Part 2 : 1990	
Sieving	Clause 9.5
Sedimentation	Clause 9.5

Sample Proportions	
Cobbles	0.0
Gravel	26.0
Sand	31.0
Silt	24.0
Clay	19.0

Grading Analysis	
D100	50.00
D60	0.25
D10	
Uniformity Coefficient	

PARTICLE SIZE DISTRIBUTION

BS 1377 : Part 2 : 1990 : Clause 9

		Job Ref	**P21060**
		Borehole / Pit No	WTP-BH027A
Location	**Water Supply Project - Ground Investigation Contract - Lot 1**	Sample No	5
		Depth	6.00 m
Soil Description	Sandy very clayey GRAVEL	Sample type	GB

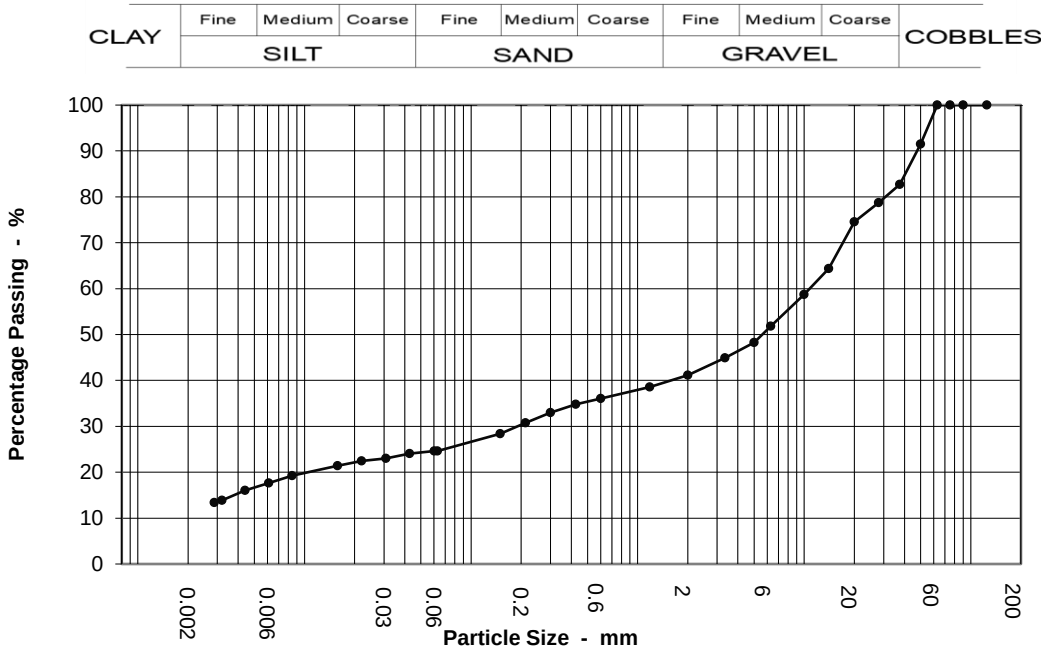

Sieving		Sedimentation	
Particle Size mm	% Passing	Particle Size mm	% Passing
125	100	0.060	25
90	100	0.043	24
75	100	0.031	23
63	100	0.022	22
50	92	0.016	21
37.5	83	0.008	19
28	79	0.006	18
20	75	0.004	16
14	64	0.003	14
10	59	0.003	13
6.3	52	0.001	9
5	48		
3.35	45		
2	41		
1.18	39		
0.6	36		
0.425	35		
0.3	33		
0.212	31		
0.15	28		
0.063	25		

Test Method	
BS 1377 : Part 2 : 1990	
Sieving	Clause 9.5
Sedimentation	Clause 9.5

Sample Proportions	
Cobbles	0.0
Gravel	59.0
Sand	17.0
Silt	12.0
Clay	12.0

Grading Analysis	
D100	63.00
D60	10.80
D10	0.00
Uniformity Coefficient	11000.00

PARTICLE SIZE DISTRIBUTION

BS 1377 : Part 2 : 1990 : Clause 9

		Job Ref	**P21060**
		Borehole / Pit No	WTP-BH027A
Location	**Water Supply Project - Ground Investigation Contract - Lot 1**	Sample No	9
		Depth	12.00 m
Soil Description	Slightly clayey slightly sandy GRAVEL and COBBLES	Sample type	GB

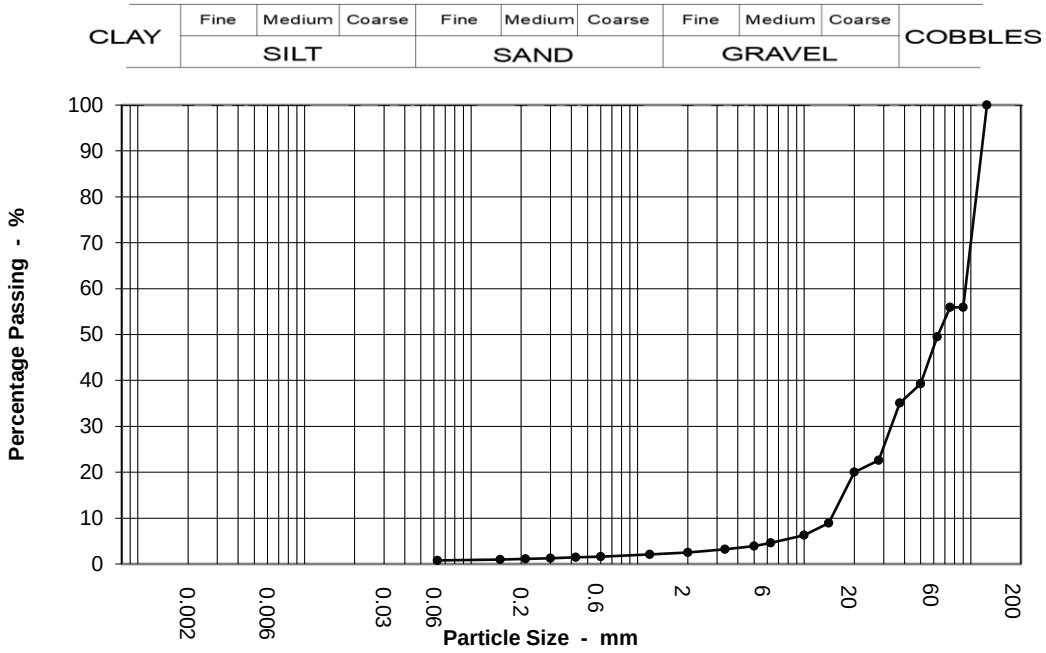

Sieving		Sedimentation	
Particle Size mm	% Passing	Particle Size mm	% Passing
125	100		
90	56		
75	56		
63	50		
50	39		
37.5	35		
28	23		
20	20		
14	9		
10	6		
6.3	5		
5	4		
3.35	3		
2	3		
1.18	2		
0.6	2		
0.425	1		
0.3	1		
0.212	1		
0.15	1		
0.063	1		

Test Method	
BS 1377 : Part 2 : 1990	
Sieving	Clause 9.3
Sedimentation	N/A

Sample Proportions	
Cobbles	50.0
Gravel	47.0
Sand	2.0
Silt & Clay	1.0

Grading Analysis	
D100	125.00
D60	92.80
D10	14.50
Uniformity Coefficient	6.40

PARTICLE SIZE DISTRIBUTION

BS 1377 : Part 2 : 1990 : Clause 9

		Job Ref	**P21060**
		Borehole / Pit No	WTP-BH029
Location	**Water Supply Project - Ground Investigation Contract - Lot 1**	Sample No	1
		Depth	0.00 m
Soil Description	Slightly sandy slightly gravelly CLAY	Sample type	B

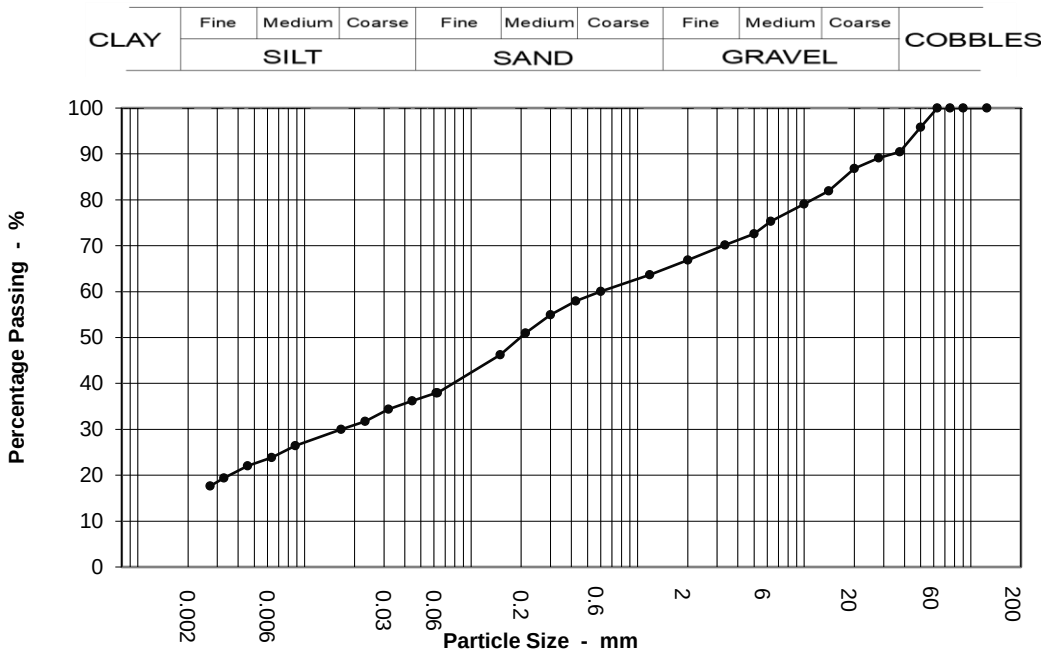

Sieving		Sedimentation	
Particle Size mm	% Passing	Particle Size mm	% Passing
125	100	0.062	38
90	100	0.044	36
75	100	0.032	34
63	100	0.023	32
50	96	0.017	30
37.5	90	0.009	26
28	89	0.006	24
20	87	0.005	22
14	82	0.003	19
10	79	0.003	18
6.3	75	0.001	14
5	73		
3.35	70		
2	67		
1.18	64		
0.6	60		
0.425	58		
0.3	55		
0.212	51		
0.15	46		
0.063	38		

Test Method	
BS 1377 : Part 2 : 1990	
Sieving	Clause 9.5
Sedimentation	Clause 9.5

Sample Proportions	
Cobbles	0.0
Gravel	33.0
Sand	29.0
Silt	22.0
Clay	16.0

Grading Analysis	
D100	63.00
D60	0.60
D10	
Uniformity Coefficient	

PARTICLE SIZE DISTRIBUTION

BS 1377 : Part 2 : 1990 : Clause 9

		Job Ref	**P21060**
		Borehole / Pit No	WTP-BH029
Location	**Water Supply Project - Ground Investigation Contract - Lot 1**	Sample No	6
		Depth	5.00 m
Soil Description	Gravelly sandy clayey COBBLES	Sample type	B

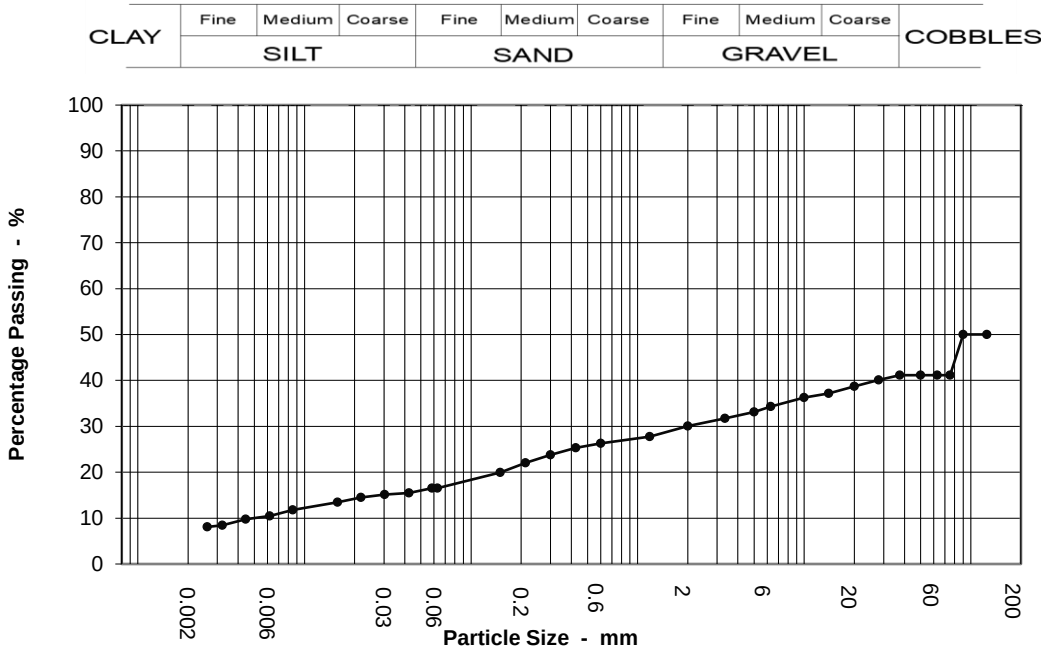

Sieving		Sedimentation	
Particle Size mm	% Passing	Particle Size mm	% Passing
125	50	0.058	17
90	50	0.042	15
75	41	0.030	15
63	41	0.022	14
50	41	0.016	13
37.5	41	0.008	12
28	40	0.006	10
20	39	0.004	10
14	37	0.003	8
10	36	0.003	8
6.3	34	0.001	6
5	33		
3.35	32		
2	30		
1.18	28		
0.6	26		
0.425	25		
0.3	24		
0.212	22		
0.15	20		
0.063	17		

Test Method	
BS 1377 : Part 2 : 1990	
Sieving	Clause 9.5
Sedimentation	Clause 9.5

Sample Proportions	
Cobbles	59.0
Gravel	11.0
Sand	14.0
Silt	9.0
Clay	7.0

Grading Analysis	
D100	
D60	
D10	0.00
Uniformity Coefficient	

PARTICLE SIZE DISTRIBUTION

BS 1377 : Part 2 : 1990 : Clause 9

		Job Ref	**P21060**
		Borehole / Pit No	WTP-BH030
Location	**Water Supply Project - Ground Investigation Contract - Lot 1**	Sample No	2
		Depth	1.70 m
Soil Description	Slightly sandy slightly gravelly CLAY with low cobble content	Sample type	GB

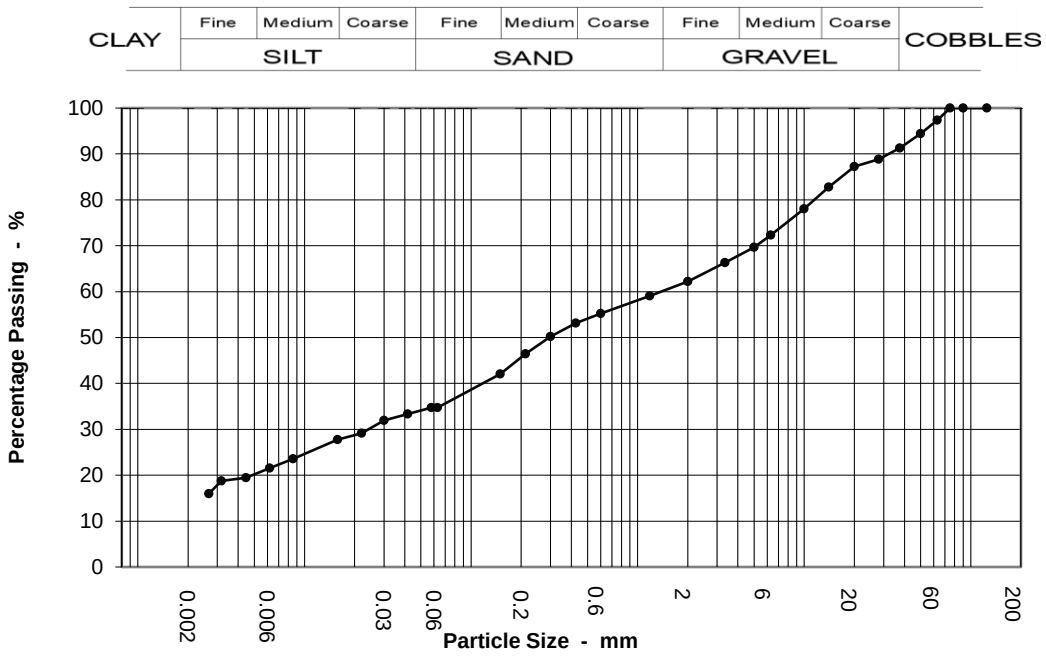

Sieving		Sedimentation	
Particle Size mm	% Passing	Particle Size mm	% Passing
125	100	0.058	35
90	100	0.042	33
75	100	0.030	32
63	97	0.022	29
50	94	0.016	28
37.5	91	0.009	24
28	89	0.006	22
20	87	0.004	19
14	83	0.003	19
10	78	0.003	16
6.3	72	0.001	12
5	70		
3.35	66		
2	62		
1.18	59		
0.6	55		
0.425	53		
0.3	50		
0.212	46		
0.15	42		
0.063	35		

Test Method	
BS 1377 : Part 2 : 1990	
Sieving	Clause 9.5
Sedimentation	Clause 9.5

Sample Proportions	
Cobbles	3.0
Gravel	35.0
Sand	27.0
Silt	20.0
Clay	14.0

Grading Analysis	
D100	75.00
D60	1.38
D10	
Uniformity Coefficient	

PARTICLE SIZE DISTRIBUTION

BS 1377 : Part 2 : 1990 : Clause 9

		Job Ref	**P21060**
		Borehole / Pit No	WTP-BH030
Location	**Water Supply Project - Ground Investigation Contract - Lot 1**	Sample No	3
		Depth	3.20 m
Soil Description	Slightly sandy slightly gravelly CLAY	Sample type	GB

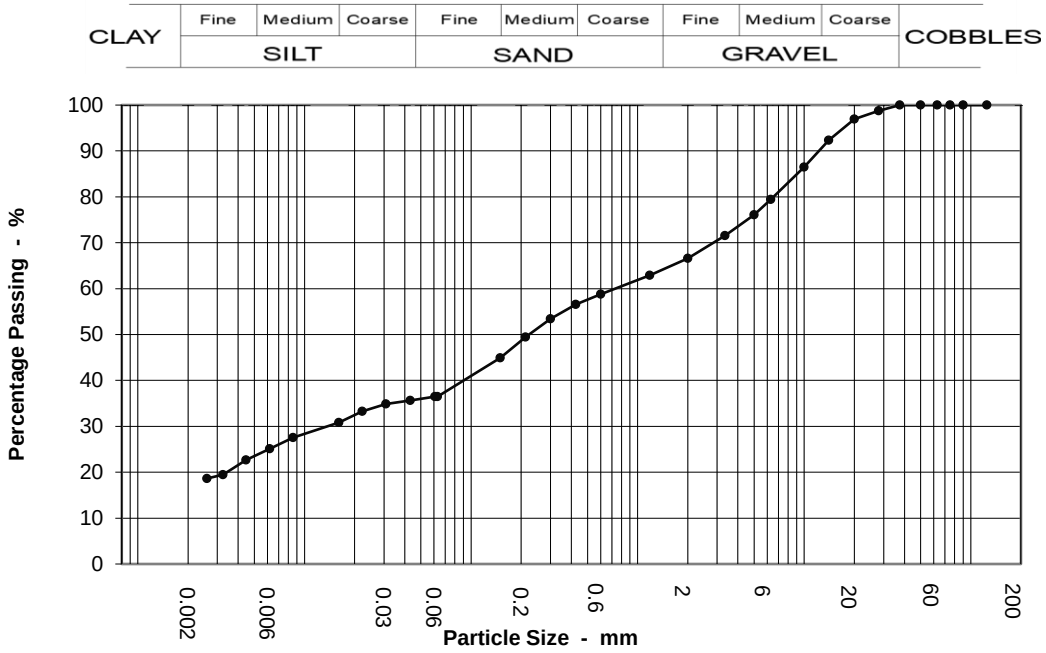

Sieving		Sedimentation	
Particle Size mm	% Passing	Particle Size mm	% Passing
125	100	0.061	36
90	100	0.043	36
75	100	0.031	35
63	100	0.022	33
50	100	0.016	31
37.5	100	0.009	28
28	99	0.006	25
20	97	0.004	23
14	92	0.003	19
10	86	0.003	19
6.3	79	0.001	15
5	76		
3.35	72		
2	67		
1.18	63		
0.6	59		
0.425	57		
0.3	53		
0.212	49		
0.15	45		
0.063	36		

Test Method	
BS 1377 : Part 2 : 1990	
Sieving	Clause 9.5
Sedimentation	Clause 9.5

Sample Proportions	
Cobbles	0.0
Gravel	33.0
Sand	30.0
Silt	19.0
Clay	17.0

Grading Analysis	
D100	37.50
D60	0.73
D10	
Uniformity Coefficient	

PARTICLE SIZE DISTRIBUTION

BS 1377 : Part 2 : 1990 : Clause 9

		Job Ref	**P21060**
		Borehole / Pit No	WTP-BH030
Location	**Water Supply Project - Ground Investigation Contract - Lot 1**	Sample No	7
		Depth	7.80 m
Soil Description	Slightly sandy slightly gravelly CLAY	Sample type	GB

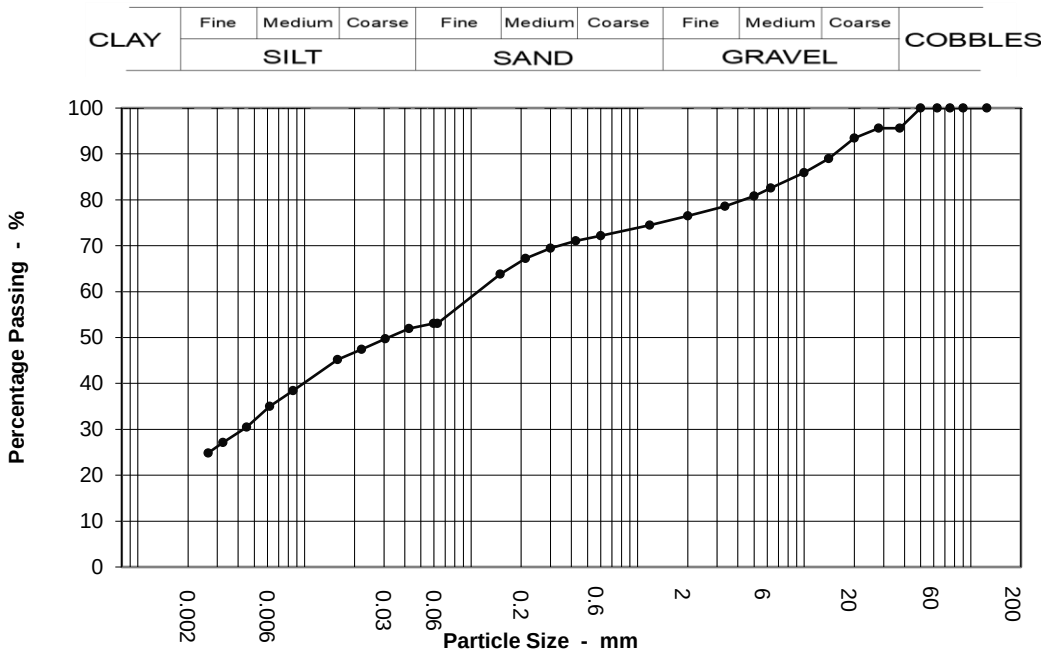

Sieving		Sedimentation	
Particle Size mm	% Passing	Particle Size mm	% Passing
125	100	0.060	53
90	100	0.042	52
75	100	0.031	50
63	100	0.022	47
50	100	0.016	45
37.5	96	0.009	38
28	96	0.006	35
20	93	0.004	31
14	89	0.003	27
10	86	0.003	25
6.3	83	0.001	20
5	81		
3.35	79		
2	76		
1.18	74		
0.6	72		
0.425	71		
0.3	69		
0.212	67		
0.15	64		
0.063	53		

Test Method	
BS 1377 : Part 2 : 1990	
Sieving	Clause 9.5
Sedimentation	Clause 9.5

Sample Proportions	
Cobbles	0.0
Gravel	24.0
Sand	23.0
Silt	30.0
Clay	23.0

Grading Analysis	
D100	50.00
D60	0.11
D10	
Uniformity Coefficient	

PARTICLE SIZE DISTRIBUTION

BS 1377 : Part 2 : 1990 : Clause 9

		Job Ref	**P21060**
		Borehole / Pit No	WTP-BH030
Location	**Water Supply Project - Ground Investigation Contract - Lot 1**	Sample No	10
		Depth	11.50 m
Soil Description	Slightly sandy slightly gravelly CLAY	Sample type	GB

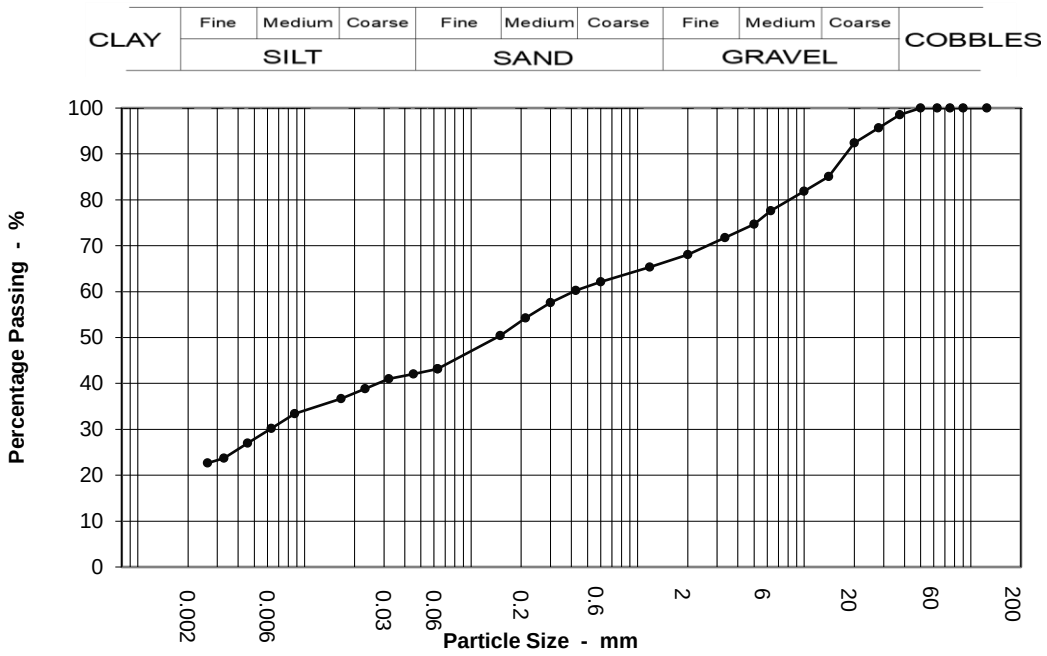

Sieving		Sedimentation	
Particle Size mm	% Passing	Particle Size mm	% Passing
125	100	0.063	43
90	100	0.045	42
75	100	0.032	41
63	100	0.023	39
50	100	0.017	37
37.5	99	0.009	33
28	96	0.006	30
20	92	0.005	27
14	85	0.003	24
10	82	0.003	23
6.3	78	0.001	18
5	75		
3.35	72		
2	68		
1.18	65		
0.6	62		
0.425	60		
0.3	58		
0.212	54		
0.15	50		
0.063	43		

Test Method	
BS 1377 : Part 2 : 1990	
Sieving	Clause 9.5
Sedimentation	Clause 9.5

Sample Proportions	
Cobbles	0.0
Gravel	32.0
Sand	25.0
Silt	22.0
Clay	21.0

Grading Analysis	
D100	50.00
D60	0.41
D10	
Uniformity Coefficient	

PARTICLE SIZE DISTRIBUTION

BS 1377 : Part 2 : 1990 : Clause 9

		Job Ref	**P21060**
		Borehole / Pit No	WTP-BH030
Location	**Water Supply Project - Ground Investigation Contract - Lot 1**	Sample No	13
		Depth	15.00 m
Soil Description	Very sandy very clayey GRAVEL with medium cobble content	Sample type	GB

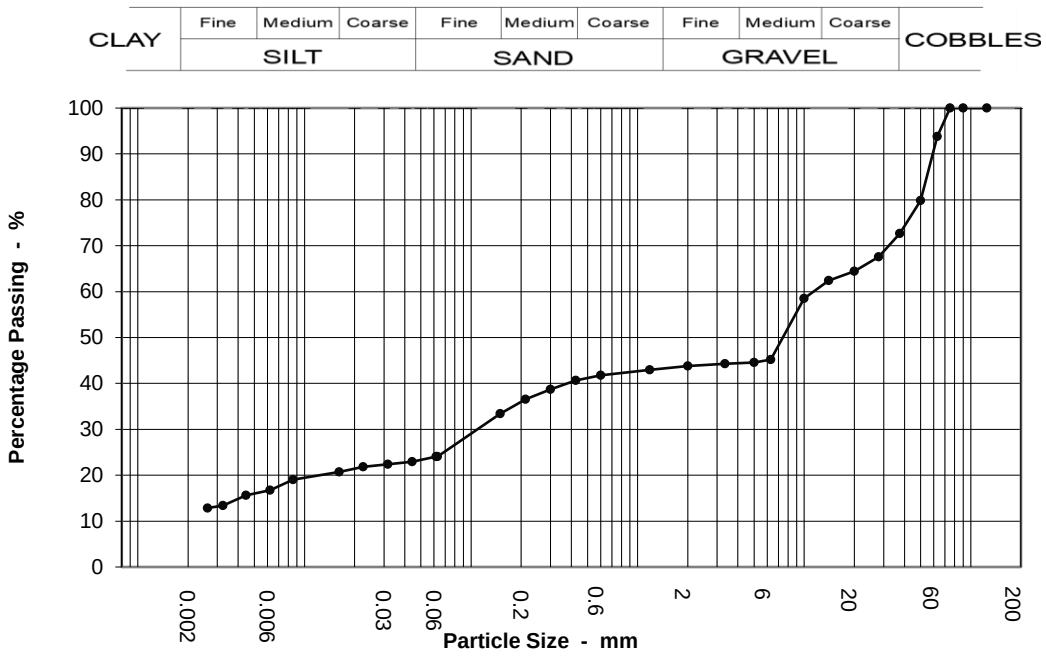

Sieving		Sedimentation	
Particle Size mm	% Passing	Particle Size mm	% Passing
125	100	0.062	24
90	100	0.044	23
75	100	0.032	22
63	94	0.023	22
50	80	0.016	21
37.5	73	0.009	19
28	68	0.006	17
20	64	0.004	16
14	62	0.003	13
10	59	0.003	13
6.3	45	0.001	11
5	45		
3.35	44		
2	44		
1.18	43		
0.6	42		
0.425	41		
0.3	39		
0.212	37		
0.15	33		
0.063	24		

Test Method	
BS 1377 : Part 2 : 1990	
Sieving	Clause 9.5
Sedimentation	Clause 9.5

Sample Proportions	
Cobbles	6.0
Gravel	50.0
Sand	20.0
Silt	12.0
Clay	12.0

Grading Analysis	
D100	75.00
D60	11.40
D10	
Uniformity Coefficient	

PARTICLE SIZE DISTRIBUTION

BS 1377 : Part 2 : 1990 : Clause 9

		Job Ref	**P21060**
		Borehole / Pit No	WTP-BH031
Location	**Water Supply Project - Ground Investigation Contract - Lot 1**	Sample No	3
		Depth	1.00 m
Soil Description	Slightly gravelly slightly sandy CLAY	Sample type	B

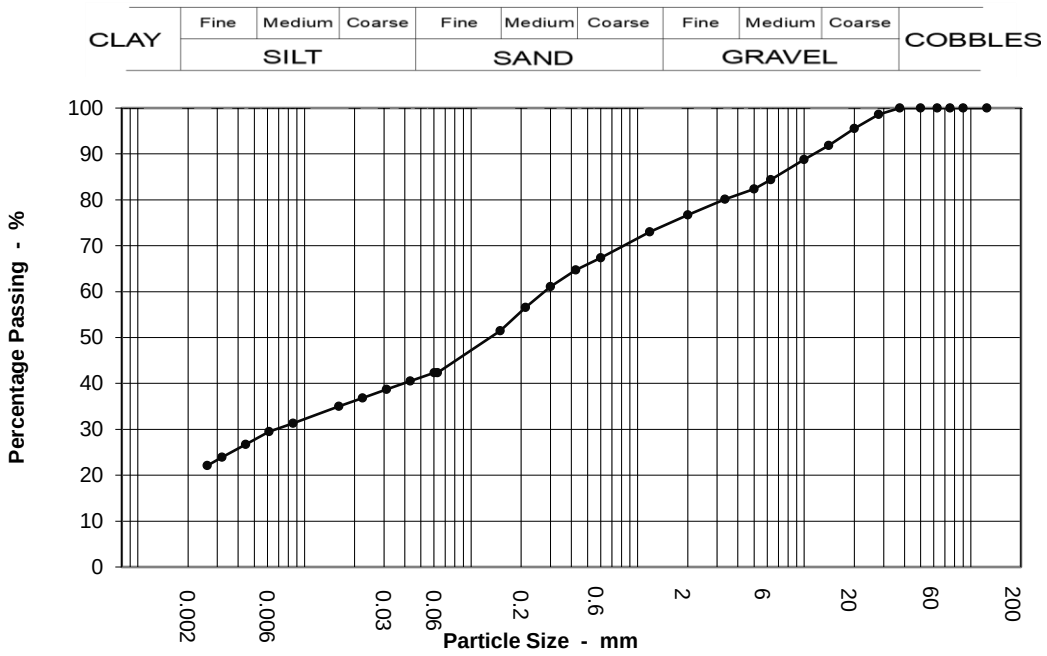

Sieving		Sedimentation	
Particle Size mm	% Passing	Particle Size mm	% Passing
125	100	0.060	42
90	100	0.043	41
75	100	0.031	39
63	100	0.022	37
50	100	0.016	35
37.5	100	0.009	31
28	99	0.006	29
20	96	0.004	27
14	92	0.003	24
10	89	0.003	22
6.3	84	0.001	18
5	82		
3.35	80		
2	77		
1.18	73		
0.6	67		
0.425	65		
0.3	61		
0.212	57		
0.15	51		
0.063	42		

Test Method	
BS 1377 : Part 2 : 1990	
Sieving	Clause 9.5
Sedimentation	Clause 9.5

Sample Proportions	
Cobbles	0.0
Gravel	23.0
Sand	34.0
Silt	22.0
Clay	20.0

Grading Analysis	
D100	37.50
D60	0.28
D10	
Uniformity Coefficient	

pgl priority geotechnical	**PARTICLE SIZE DISTRIBUTION** **BS 1377 : Part 2 : 1990 : Clause 9**	**Job Ref**	**P21060**
		Borehole / Pit No	WTP-BH031
Location	**Water Supply Project - Ground Investigation Contract - Lot 1**	Sample No	11
		Depth	5.00 m
Soil Description	Slightly sandy gravelly CLAY with high cobble content	Sample type	B

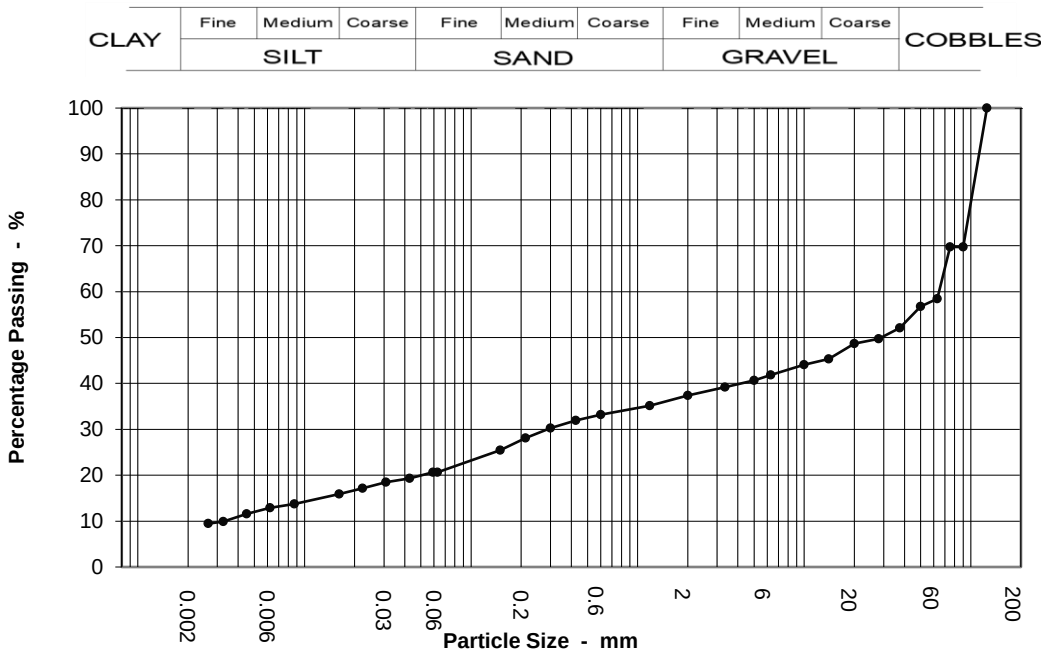

Sieving		Sedimentation	
Particle Size mm	% Passing	Particle Size mm	% Passing
125	100	0.059	21
90	70	0.043	19
75	70	0.031	18
63	58	0.022	17
50	57	0.016	16
37.5	52	0.009	14
28	50	0.006	13
20	49	0.004	12
14	45	0.003	10
10	44	0.003	9
6.3	42	0.001	8
5	41		
3.35	39		
2	37		
1.18	35		
0.6	33		
0.425	32		
0.3	30		
0.212	28		
0.15	25		
0.063	21		

Test Method	
BS 1377 : Part 2 : 1990	
Sieving	Clause 9.5
Sedimentation	Clause 9.5

Sample Proportions	
Cobbles	42.0
Gravel	21.0
Sand	17.0
Silt	12.0
Clay	9.0

Grading Analysis	
D100	125.00
D60	64.60
D10	0.00
Uniformity Coefficient	19000.00

PARTICLE SIZE DISTRIBUTION

BS 1377 : Part 2 : 1990 : Clause 9

		Job Ref	**P21060**
		Borehole / Pit No	WTP-BH032
Location	**Water Supply Project - Ground Investigation Contract - Lot 1**	Sample No	2
		Depth	1.50 m
Soil Description	Sandy very clayey GRAVEL with high cobble content	Sample type	GB

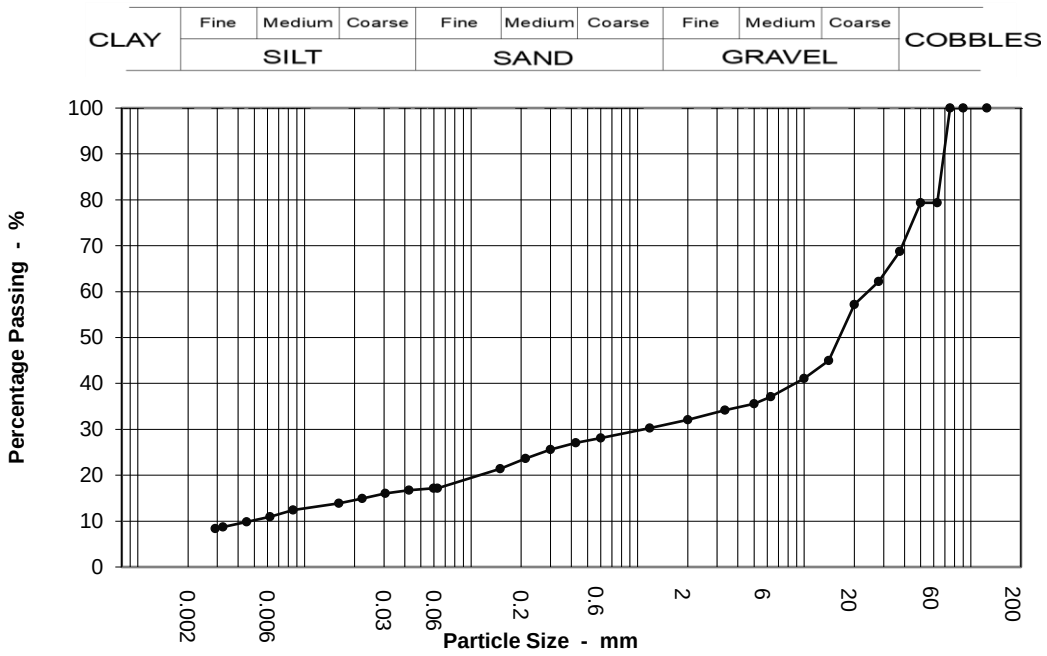

Sieving		Sedimentation	
Particle Size mm	% Passing	Particle Size mm	% Passing
125	100	0.060	17
90	100	0.042	17
75	100	0.031	16
63	79	0.022	15
50	79	0.016	14
37.5	69	0.009	12
28	62	0.006	11
20	57	0.004	10
14	45	0.003	9
10	41	0.003	8
6.3	37	0.001	5
5	36		
3.35	34		
2	32		
1.18	30		
0.6	28		
0.425	27		
0.3	26		
0.212	24		
0.15	21		
0.063	17		

Test Method	
BS 1377 : Part 2 : 1990	
Sieving	Clause 9.5
Sedimentation	Clause 9.5

Sample Proportions	
Cobbles	21.0
Gravel	47.0
Sand	15.0
Silt	10.0
Clay	8.0

Grading Analysis	
D100	75.00
D60	24.20
D10	0.00
Uniformity Coefficient	5100.00

PARTICLE SIZE DISTRIBUTION

BS 1377 : Part 2 : 1990 : Clause 9

		Job Ref	**P21060**
		Borehole / Pit No	WTP-BH034
Location	**Water Supply Project - Ground Investigation Contract - Lot 1**	Sample No	4
		Depth	1.00 m
Soil Description	Slightly sandy gravelly CLAY	Sample type	B

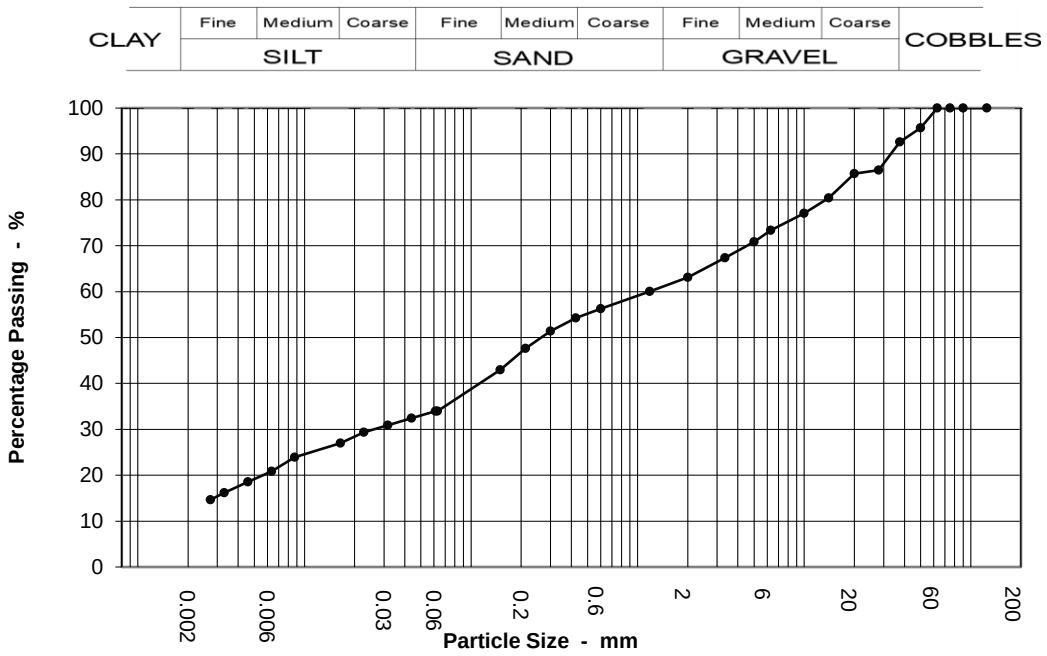

Sieving		Sedimentation	
Particle Size mm	% Passing	Particle Size mm	% Passing
125	100	0.061	34
90	100	0.044	32
75	100	0.032	31
63	100	0.023	29
50	96	0.016	27
37.5	93	0.009	24
28	87	0.006	21
20	86	0.005	19
14	80	0.003	16
10	77	0.003	15
6.3	73	0.001	12
5	71		
3.35	67		
2	63		
1.18	60		
0.6	56		
0.425	54		
0.3	51		
0.212	48		
0.15	43		
0.063	34		

Test Method	
BS 1377 : Part 2 : 1990	
Sieving	Clause 9.5
Sedimentation	Clause 9.5

Sample Proportions	
Cobbles	0.0
Gravel	37.0
Sand	29.0
Silt	21.0
Clay	13.0

Grading Analysis	
D100	63.00
D60	1.17
D10	
Uniformity Coefficient	

PARTICLE SIZE DISTRIBUTION

BS 1377 : Part 2 : 1990 : Clause 9

		Job Ref	**P21060**
		Borehole / Pit No	WTP-BH034
Location	**Water Supply Project - Ground Investigation Contract - Lot 1**	Sample No	9
		Depth	3.00 m
Soil Description	Slightly sandy slightly gravelly CLAY with medium cobble content	Sample type	B

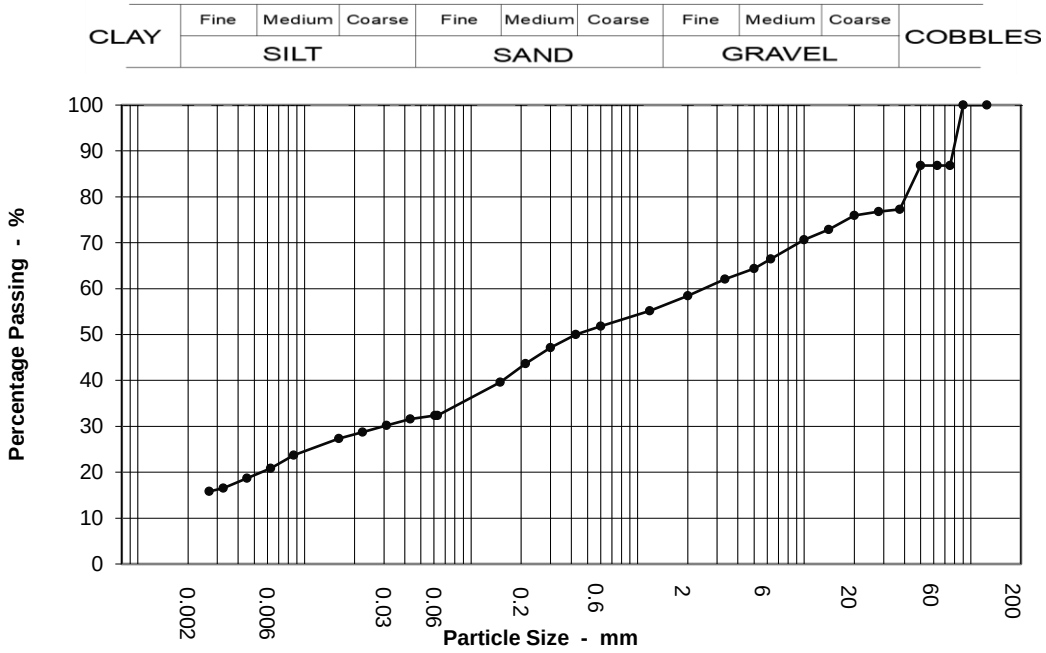

Sieving		Sedimentation	
Particle Size mm	% Passing	Particle Size mm	% Passing
125	100	0.061	32
90	100	0.043	32
75	87	0.031	30
63	87	0.022	29
50	87	0.016	27
37.5	77	0.009	24
28	77	0.006	21
20	76	0.005	19
14	73	0.003	17
10	71	0.003	16
6.3	66	0.001	12
5	64		
3.35	62		
2	58		
1.18	55		
0.6	52		
0.425	50		
0.3	47		
0.212	44		
0.15	40		
0.063	32		

Test Method	
BS 1377 : Part 2 : 1990	
Sieving	Clause 9.5
Sedimentation	Clause 9.5

Sample Proportions	
Cobbles	13.0
Gravel	28.0
Sand	26.0
Silt	18.0
Clay	14.0

Grading Analysis	
D100	90.00
D60	2.50
D10	
Uniformity Coefficient	

PARTICLE SIZE DISTRIBUTION

BS 1377 : Part 2 : 1990 : Clause 9

		Job Ref	**P21060**
		Borehole / Pit No	WTP-BH034
Location	**Water Supply Project - Ground Investigation Contract - Lot 1**	Sample No	15
		Depth	7.00 m
Soil Description	Slightly gravelly slightly sandy CLAY	Sample type	B

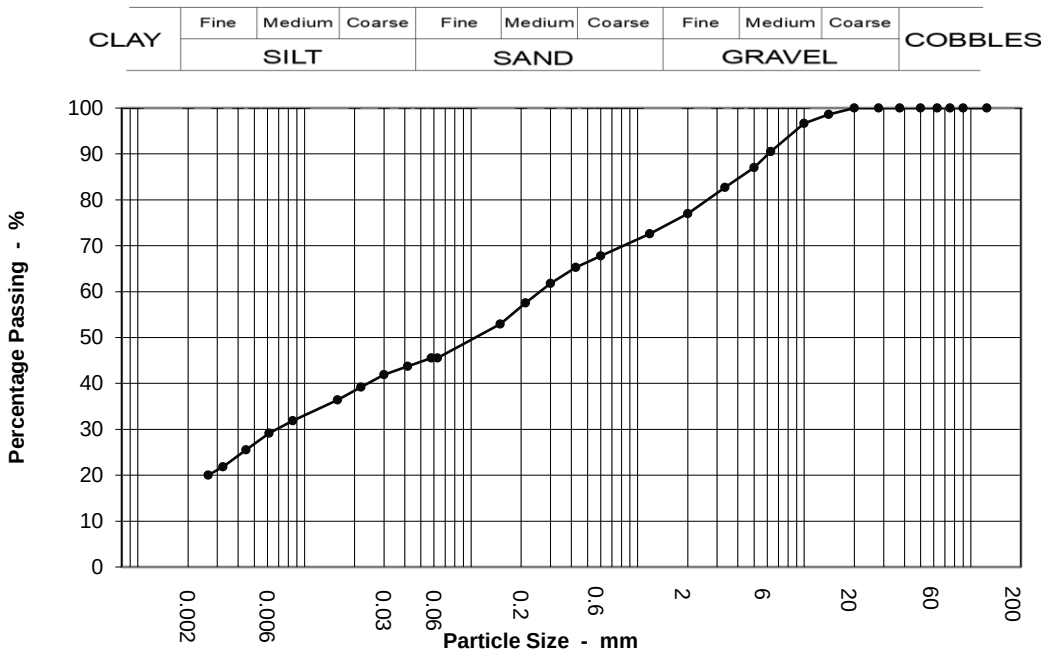

Sieving		Sedimentation	
Particle Size mm	% Passing	Particle Size mm	% Passing
125	100	0.058	46
90	100	0.042	44
75	100	0.030	42
63	100	0.022	39
50	100	0.016	36
37.5	100	0.008	32
28	100	0.006	29
20	100	0.004	26
14	99	0.003	22
10	97	0.003	20
6.3	91	0.001	13
5	87		
3.35	83		
2	77		
1.18	73		
0.6	68		
0.425	65		
0.3	62		
0.212	58		
0.15	53		
0.063	46		

Test Method	
BS 1377 : Part 2 : 1990	
Sieving	Clause 9.5
Sedimentation	Clause 9.5

Sample Proportions	
Cobbles	0.0
Gravel	23.0
Sand	31.0
Silt	29.0
Clay	17.0

Grading Analysis	
D100	20.00
D60	0.26
D10	
Uniformity Coefficient	

PARTICLE SIZE DISTRIBUTION

BS 1377 : Part 2 : 1990 : Clause 9

		Job Ref	**P21060**
		Borehole / Pit No	WTP-BH034
Location	**Water Supply Project - Ground Investigation Contract - Lot 1**	Sample No	18
		Depth	11.50 m
Soil Description	Slightly sandy slightly gravelly CLAY	Sample type	B

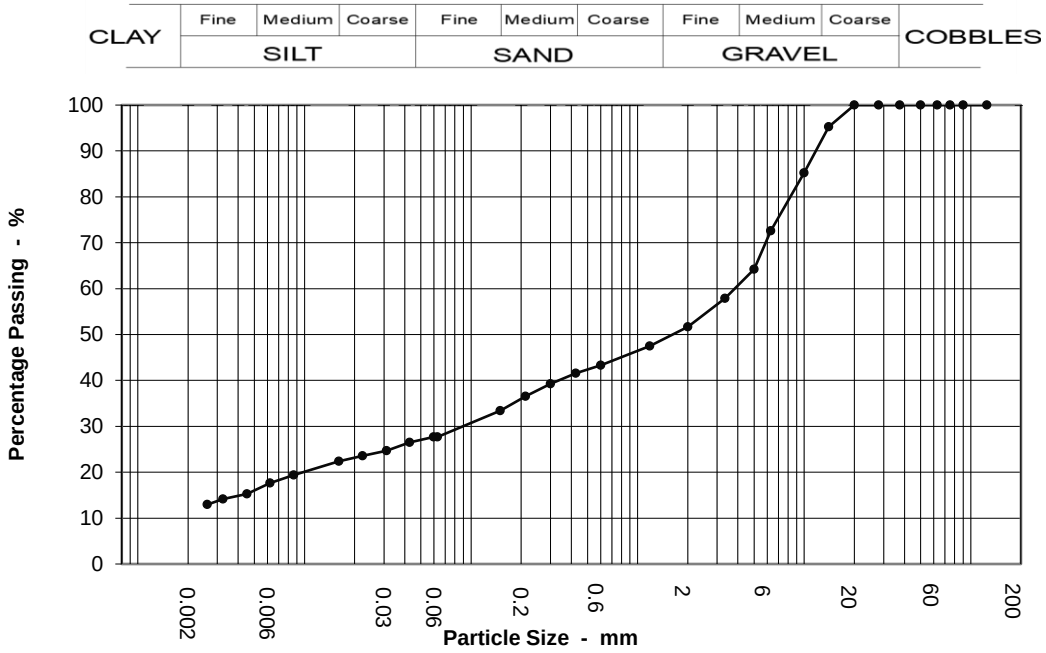

Sieving		Sedimentation	
Particle Size mm	% Passing	Particle Size mm	% Passing
125	100	0.060	28
90	100	0.043	26
75	100	0.031	25
63	100	0.022	24
50	100	0.016	22
37.5	100	0.009	19
28	100	0.006	18
20	100	0.005	15
14	95	0.003	14
10	85	0.003	13
6.3	73	0.001	11
5	64		
3.35	58		
2	52		
1.18	47		
0.6	43		
0.425	42		
0.3	39		
0.212	37		
0.15	33		
0.063	28		

Test Method	
BS 1377 : Part 2 : 1990	
Sieving	Clause 9.5
Sedimentation	Clause 9.5

Sample Proportions	
Cobbles	0.0
Gravel	48.0
Sand	24.0
Silt	16.0
Clay	12.0

Grading Analysis	
D100	20.00
D60	3.83
D10	
Uniformity Coefficient	

PARTICLE SIZE DISTRIBUTION

BS 1377 : Part 2 : 1990 : Clause 9

		Job Ref	**P21060**
		Borehole / Pit No	WTP-BH035
Location	**Water Supply Project - Ground Investigation Contract - Lot 1**	Sample No	4
		Depth	1.00 m
Soil Description	Very sandy very clayey GRAVEL	Sample type	B

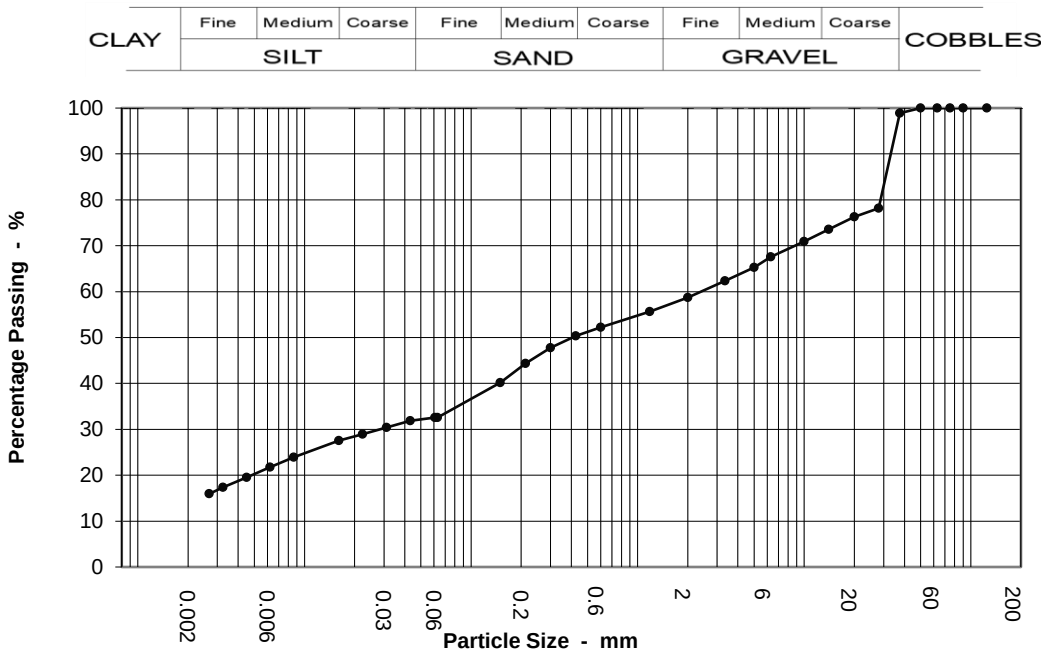

Sieving		Sedimentation	
Particle Size mm	% Passing	Particle Size mm	% Passing
125	100	0.061	33
90	100	0.043	32
75	100	0.031	30
63	100	0.022	29
50	100	0.016	28
37.5	99	0.009	24
28	78	0.006	22
20	76	0.004	20
14	74	0.003	17
10	71	0.003	16
6.3	68	0.001	13
5	65		
3.35	62		
2	59		
1.18	56		
0.6	52		
0.425	50		
0.3	48		
0.212	44		
0.15	40		
0.063	33		

Test Method	
BS 1377 : Part 2 : 1990	
Sieving	Clause 9.5
Sedimentation	Clause 9.5

Sample Proportions	
Cobbles	0.0
Gravel	41.0
Sand	26.0
Silt	18.0
Clay	15.0

Grading Analysis	
D100	50.00
D60	2.41
D10	
Uniformity Coefficient	

PARTICLE SIZE DISTRIBUTION

BS 1377 : Part 2 : 1990 : Clause 9

		Job Ref	**P21060**
		Borehole / Pit No	WTP-BH035A
Location	**Water Supply Project - Ground Investigation Contract - Lot 1**	Sample No	3
		Depth	1.00 m
Soil Description	Slightly gravelly slightly sandy CLAY with medium cobble content	Sample type	B

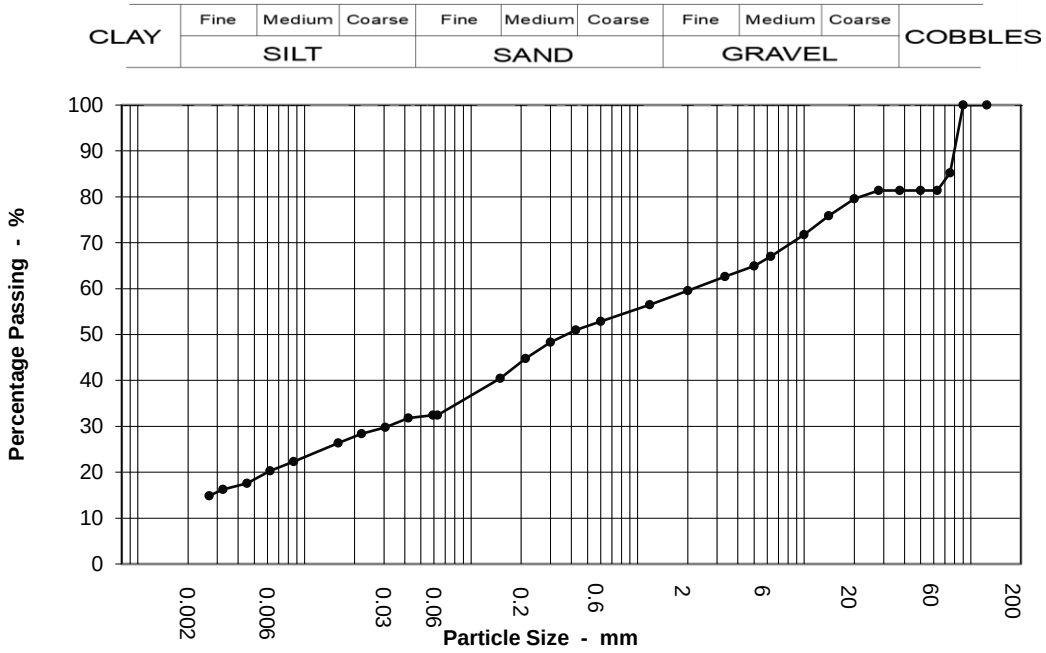

Sieving		Sedimentation	
Particle Size mm	% Passing	Particle Size mm	% Passing
125	100	0.059	32
90	100	0.042	32
75	85	0.031	30
63	81	0.022	28
50	81	0.016	26
37.5	81	0.009	22
28	81	0.006	20
20	80	0.005	18
14	76	0.003	16
10	72	0.003	15
6.3	67	0.001	12
5	65		
3.35	63		
2	60		
1.18	56		
0.6	53		
0.425	51		
0.3	48		
0.212	45		
0.15	40		
0.063	32		

Test Method	
BS 1377 : Part 2 : 1990	
Sieving	Clause 9.5
Sedimentation	Clause 9.5

Sample Proportions	
Cobbles	19.0
Gravel	22.0
Sand	27.0
Silt	19.0
Clay	14.0

Grading Analysis	
D100	90.00
D60	2.17
D10	
Uniformity Coefficient	

PARTICLE SIZE DISTRIBUTION

BS 1377 : Part 2 : 1990 : Clause 9

		Job Ref	**P21060**
		Borehole / Pit No	WTP-BH035A
Location	**Water Supply Project - Ground Investigation Contract - Lot 1**	Sample No	11
		Depth	5.00 m
Soil Description	Slightly gravelly slightly sandy CLAY with medium cobble content	Sample type	B

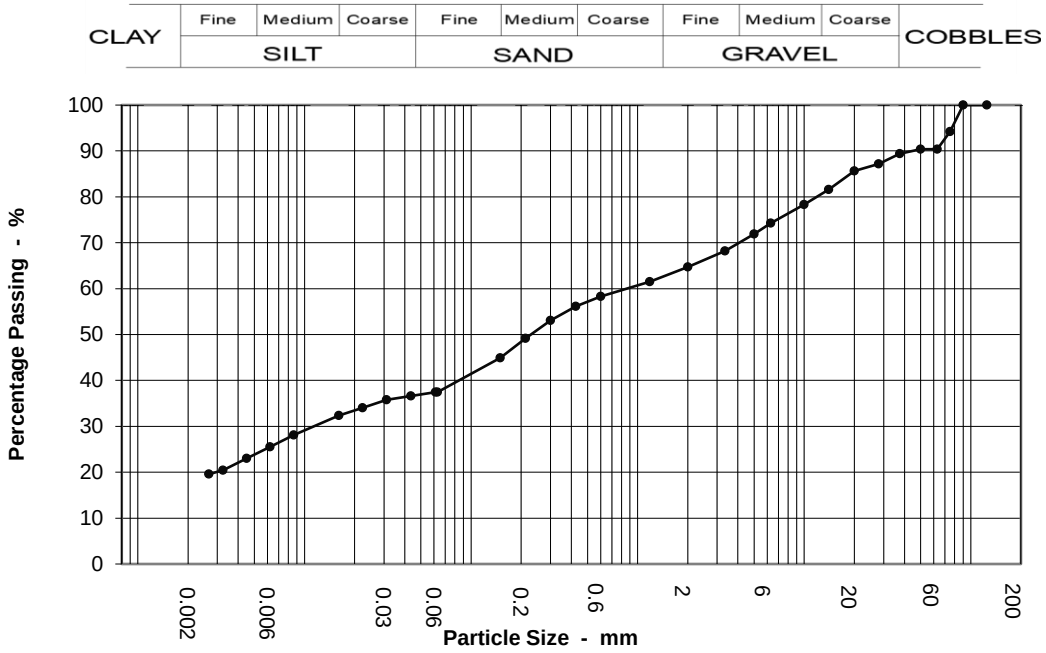

Sieving		Sedimentation	
Particle Size mm	% Passing	Particle Size mm	% Passing
125	100	0.061	37
90	100	0.044	37
75	94	0.031	36
63	90	0.022	34
50	90	0.016	32
37.5	89	0.009	28
28	87	0.006	26
20	86	0.004	23
14	82	0.003	20
10	78	0.003	20
6.3	74	0.001	15
5	72		
3.35	68		
2	65		
1.18	61		
0.6	58		
0.425	56		
0.3	53		
0.212	49		
0.15	45		
0.063	37		

Test Method	
BS 1377 : Part 2 : 1990	
Sieving	Clause 9.5
Sedimentation	Clause 9.5

Sample Proportions	
Cobbles	10.0
Gravel	26.0
Sand	27.0
Silt	20.0
Clay	18.0

Grading Analysis	
D100	90.00
D60	0.86
D10	
Uniformity Coefficient	

PARTICLE SIZE DISTRIBUTION

BS 1377 : Part 2 : 1990 : Clause 9

		Job Ref	**P21060**
		Borehole / Pit No	WTP-BH035A
Location	**Water Supply Project - Ground Investigation Contract - Lot 1**	Sample No	17
		Depth	8.00 m
Soil Description	Slightly sandy slightly gravelly CLAY	Sample type	B

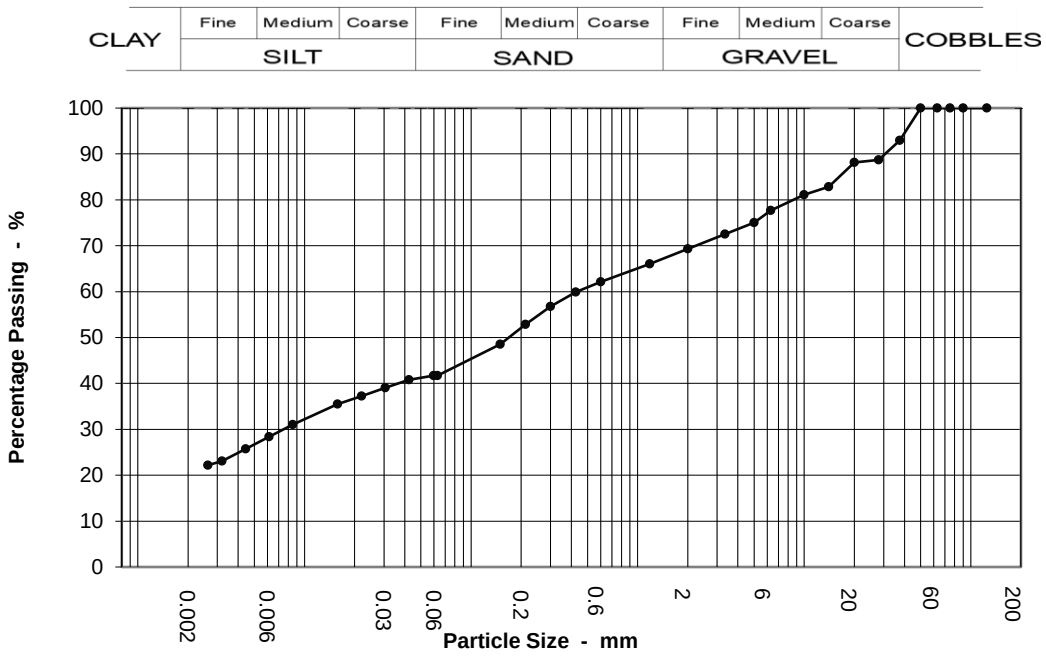

Sieving		Sedimentation	
Particle Size mm	% Passing	Particle Size mm	% Passing
125	100	0.060	42
90	100	0.042	41
75	100	0.031	39
63	100	0.022	37
50	100	0.016	35
37.5	93	0.008	31
28	89	0.006	28
20	88	0.004	26
14	83	0.003	23
10	81	0.003	22
6.3	78	0.001	18
5	75		
3.35	73		
2	69		
1.18	66		
0.6	62		
0.425	60		
0.3	57		
0.212	53		
0.15	49		
0.063	42		

Test Method	
BS 1377 : Part 2 : 1990	
Sieving	Clause 9.5
Sedimentation	Clause 9.5

Sample Proportions	
Cobbles	0.0
Gravel	31.0
Sand	28.0
Silt	21.0
Clay	20.0

Grading Analysis	
D100	50.00
D60	0.43
D10	
Uniformity Coefficient	

PARTICLE SIZE DISTRIBUTION

BS 1377 : Part 2 : 1990 : Clause 9

		Job Ref	**P21060**
		Borehole / Pit No	WTP-BH036
Location	**Water Supply Project - Ground Investigation Contract - Lot 1**	Sample No	3
		Depth	1.00 m
Soil Description	Slightly gravelly slightly sandy CLAY	Sample type	B

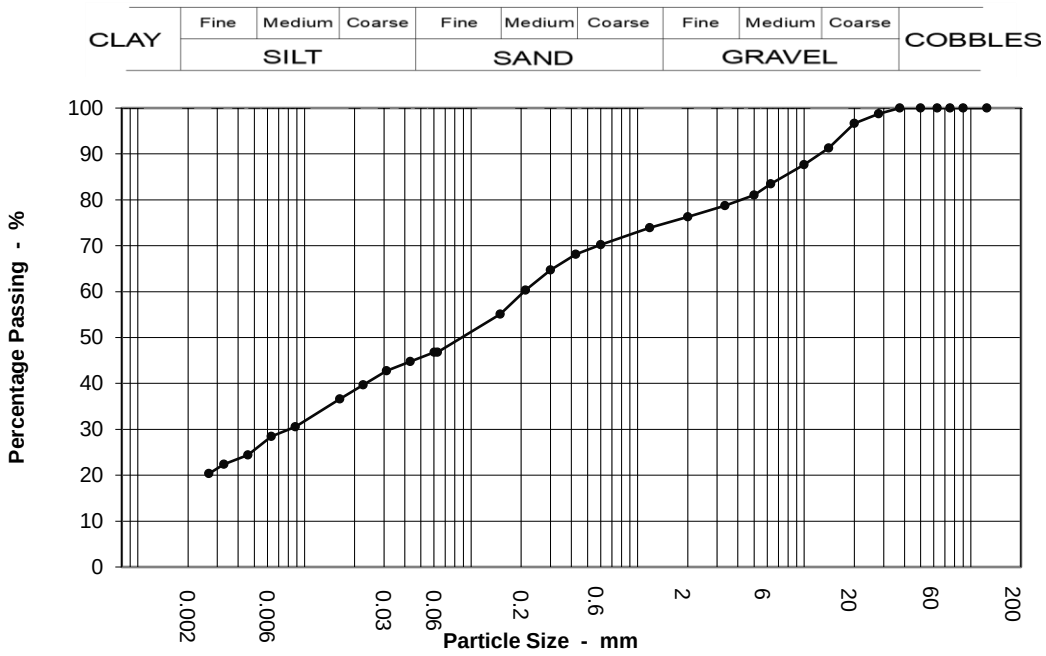

Sieving		Sedimentation	
Particle Size mm	% Passing	Particle Size mm	% Passing
125	100	0.060	47
90	100	0.043	45
75	100	0.031	43
63	100	0.023	40
50	100	0.016	37
37.5	100	0.009	31
28	99	0.006	28
20	97	0.005	24
14	91	0.003	22
10	88	0.003	20
6.3	84	0.001	16
5	81		
3.35	79		
2	76		
1.18	74		
0.6	70		
0.425	68		
0.3	65		
0.212	60		
0.15	55		
0.063	47		

Test Method	
BS 1377 : Part 2 : 1990	
Sieving	Clause 9.5
Sedimentation	Clause 9.5

Sample Proportions	
Cobbles	0.0
Gravel	24.0
Sand	30.0
Silt	28.0
Clay	18.0

Grading Analysis	
D100	37.50
D60	0.21
D10	
Uniformity Coefficient	

PARTICLE SIZE DISTRIBUTION

BS 1377 : Part 2 : 1990 : Clause 9

		Job Ref	**P21060**
		Borehole / Pit No	WTP-BH036
Location	**Water Supply Project - Ground Investigation Contract - Lot 1**	Sample No	7
		Depth	3.00 m
Soil Description	Slightly sandy slightly gravelly CLAY	Sample type	B

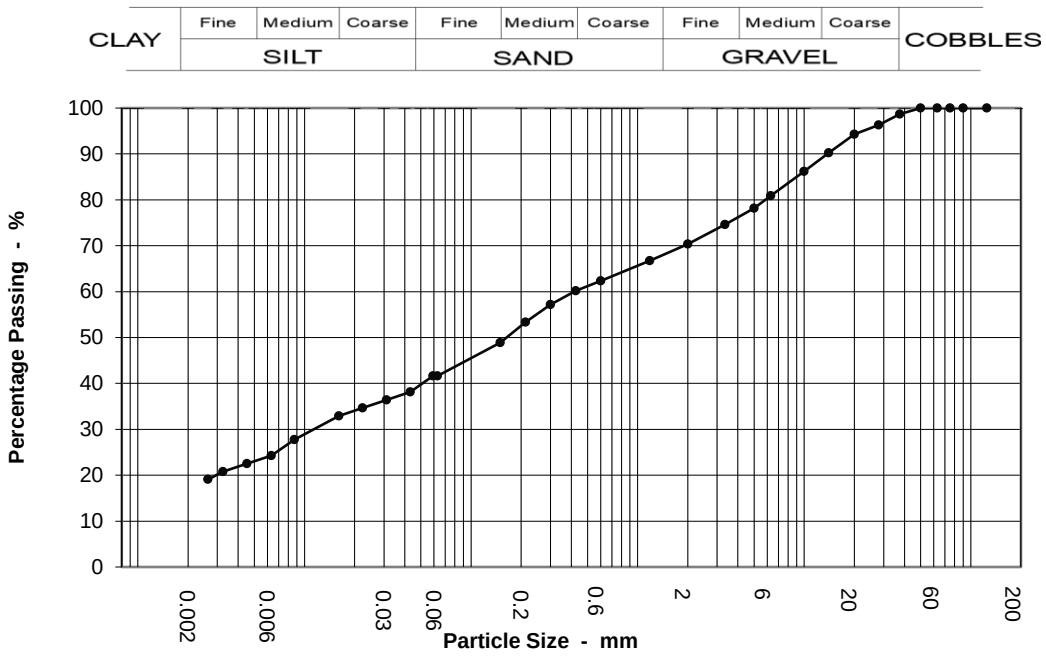

Sieving		Sedimentation	
Particle Size mm	% Passing	Particle Size mm	% Passing
125	100	0.059	42
90	100	0.043	38
75	100	0.031	36
63	100	0.022	35
50	100	0.016	33
37.5	99	0.009	28
28	96	0.006	24
20	94	0.005	23
14	90	0.003	21
10	86	0.003	19
6.3	81	0.001	16
5	78		
3.35	75		
2	70		
1.18	67		
0.6	62		
0.425	60		
0.3	57		
0.212	53		
0.15	49		
0.063	42		

Test Method	
BS 1377 : Part 2 : 1990	
Sieving	Clause 9.5
Sedimentation	Clause 9.5

Sample Proportions	
Cobbles	0.0
Gravel	30.0
Sand	29.0
Silt	24.0
Clay	17.0

Grading Analysis	
D100	50.00
D60	0.42
D10	
Uniformity Coefficient	

PARTICLE SIZE DISTRIBUTION

BS 1377 : Part 2 : 1990 : Clause 9

		Job Ref	**P21060**
		Borehole / Pit No	WTP-BH036
Location	**Water Supply Project - Ground Investigation Contract - Lot 1**	Sample No	11
		Depth	5.00 m
Soil Description	Slightly sandy slightly gravelly CLAY	Sample type	B

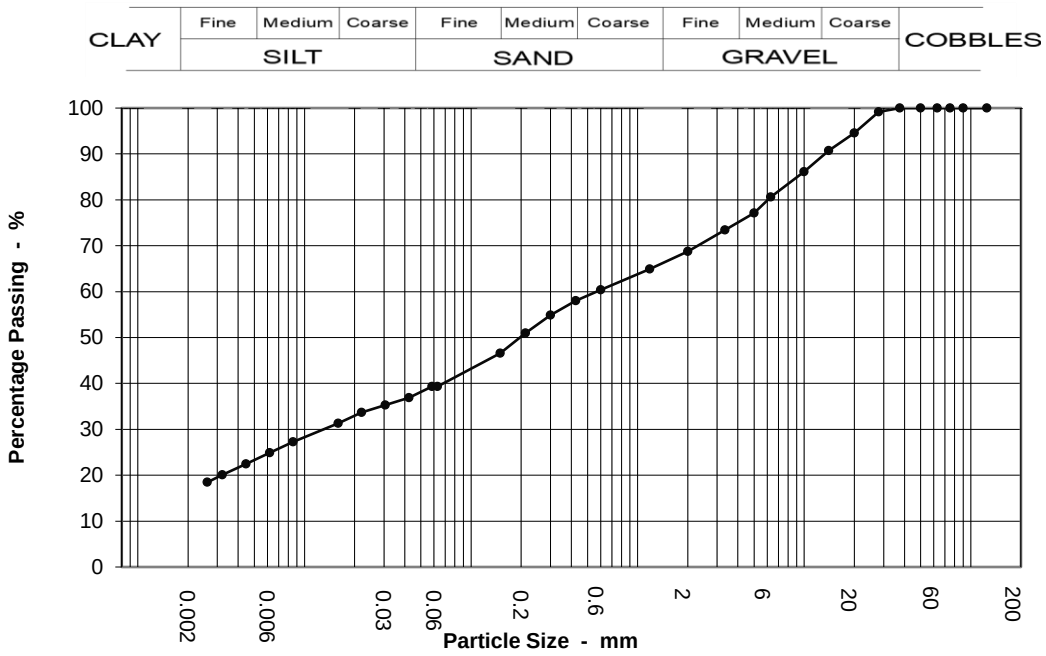

Sieving		Sedimentation	
Particle Size mm	% Passing	Particle Size mm	% Passing
125	100	0.058	39
90	100	0.042	37
75	100	0.031	35
63	100	0.022	34
50	100	0.016	31
37.5	100	0.009	27
28	99	0.006	25
20	95	0.004	22
14	91	0.003	20
10	86	0.003	18
6.3	81	0.001	12
5	77		
3.35	73		
2	69		
1.18	65		
0.6	60		
0.425	58		
0.3	55		
0.212	51		
0.15	47		
0.063	39		

Test Method	
BS 1377 : Part 2 : 1990	
Sieving	Clause 9.5
Sedimentation	Clause 9.5

Sample Proportions	
Cobbles	0.0
Gravel	31.0
Sand	29.0
Silt	22.0
Clay	17.0

Grading Analysis	
D100	37.50
D60	0.57
D10	
Uniformity Coefficient	

PARTICLE SIZE DISTRIBUTION

BS 1377 : Part 2 : 1990 : Clause 9

		Job Ref	**P21060**
		Borehole / Pit No	WTP-BH036
Location	**Water Supply Project - Ground Investigation Contract - Lot 1**	Sample No	13
		Depth	6.00 m
Soil Description	Slightly sandy gravelly CLAY	Sample type	B

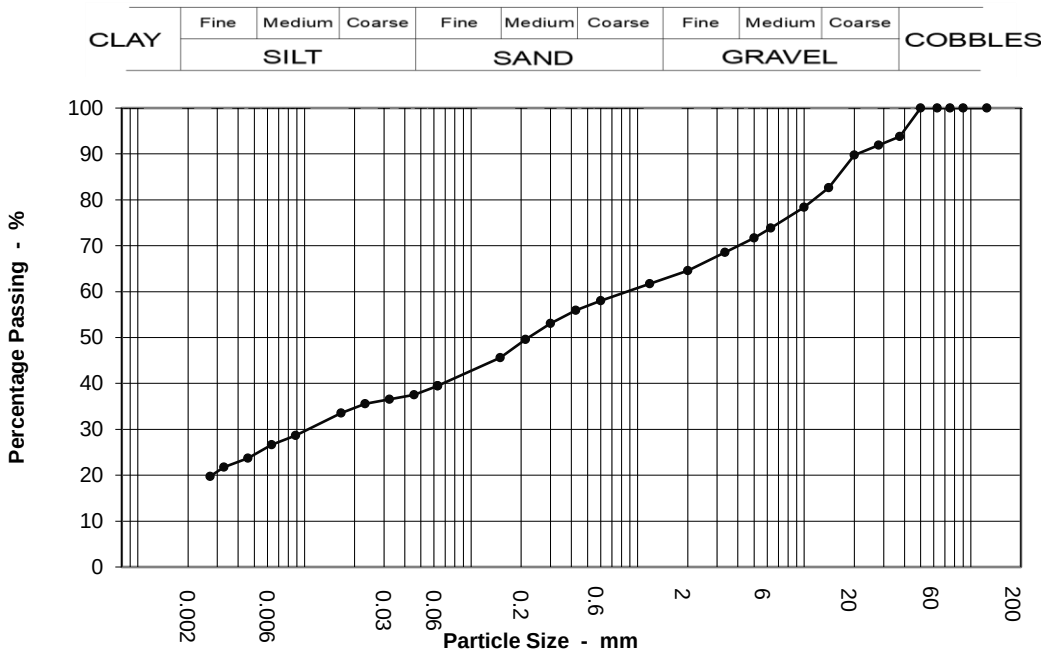

Sieving		Sedimentation	
Particle Size mm	% Passing	Particle Size mm	% Passing
125	100	0.063	39
90	100	0.045	38
75	100	0.032	37
63	100	0.023	36
50	100	0.017	34
37.5	94	0.009	29
28	92	0.006	27
20	90	0.005	24
14	83	0.003	22
10	78	0.003	20
6.3	74	0.001	17
5	72		
3.35	69		
2	65		
1.18	62		
0.6	58		
0.425	56		
0.3	53		
0.212	50		
0.15	46		
0.063	39		

Test Method	
BS 1377 : Part 2 : 1990	
Sieving	Clause 9.5
Sedimentation	Clause 9.5

Sample Proportions	
Cobbles	0.0
Gravel	35.0
Sand	25.0
Silt	21.0
Clay	18.0

Grading Analysis	
D100	50.00
D60	0.86
D10	
Uniformity Coefficient	

pgl priority geotechnical	**PARTICLE SIZE DISTRIBUTION** **BS 1377 : Part 2 : 1990 : Clause 9**	**Job Ref**	**P21060**
		Borehole / Pit No	WTP-BH037
Location	**Water Supply Project - Ground Investigation Contract - Lot 1**	Sample No	3
		Depth	1.00 m
Soil Description	Slightly sandy slightly gravelly CLAY with medium cobble content	Sample type	B

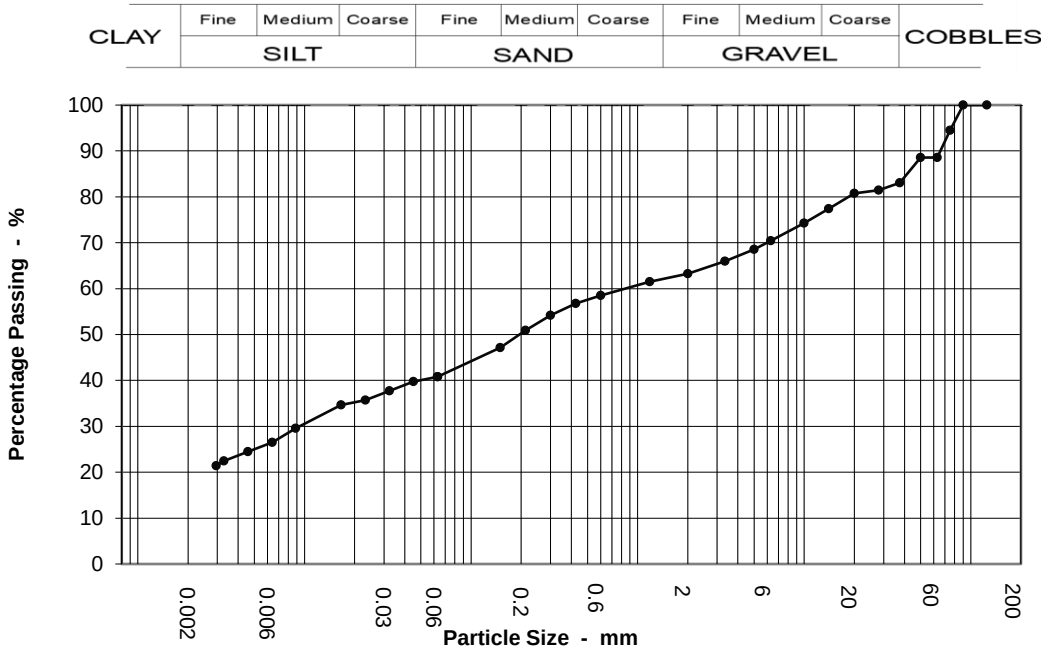

Sieving		Sedimentation	
Particle Size mm	% Passing	Particle Size mm	% Passing
125	100	0.063	41
90	100	0.045	40
75	94	0.032	38
63	89	0.023	36
50	89	0.017	35
37.5	83	0.009	30
28	81	0.006	27
20	81	0.005	24
14	77	0.003	22
10	74	0.003	21
6.3	70	0.001	13
5	69		
3.35	66		
2	63		
1.18	61		
0.6	58		
0.425	57		
0.3	54		
0.212	51		
0.15	47		
0.063	41		

Test Method	
BS 1377 : Part 2 : 1990	
Sieving	Clause 9.5
Sedimentation	Clause 9.5

Sample Proportions	
Cobbles	11.0
Gravel	25.0
Sand	22.0
Silt	21.0
Clay	19.0

Grading Analysis	
D100	90.00
D60	0.85
D10	
Uniformity Coefficient	

PARTICLE SIZE DISTRIBUTION

BS 1377 : Part 2 : 1990 : Clause 9

		Job Ref	**P21060**
		Borehole / Pit No	WTP-BH037
Location	**Water Supply Project - Ground Investigation Contract - Lot 1**	Sample No	7
		Depth	3.00 m
Soil Description	Slightly sandy slightly gravelly CLAY	Sample type	B

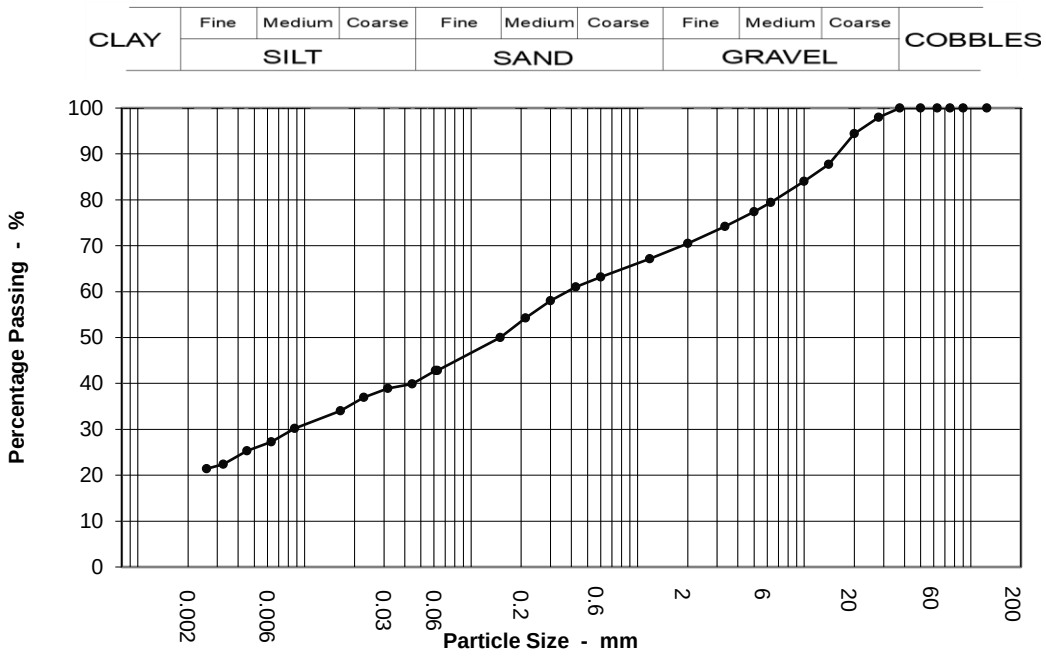

Sieving		Sedimentation	
Particle Size mm	% Passing	Particle Size mm	% Passing
125	100	0.061	43
90	100	0.044	40
75	100	0.032	39
63	100	0.023	37
50	100	0.016	34
37.5	100	0.009	30
28	98	0.006	27
20	94	0.005	25
14	88	0.003	22
10	84	0.003	21
6.3	79	0.001	18
5	77		
3.35	74		
2	71		
1.18	67		
0.6	63		
0.425	61		
0.3	58		
0.212	54		
0.15	50		
0.063	43		

Test Method	
BS 1377 : Part 2 : 1990	
Sieving	Clause 9.5
Sedimentation	Clause 9.5

Sample Proportions	
Cobbles	0.0
Gravel	29.0
Sand	28.0
Silt	23.0
Clay	20.0

Grading Analysis	
D100	37.50
D60	0.38
D10	
Uniformity Coefficient	

PARTICLE SIZE DISTRIBUTION

BS 1377 : Part 2 : 1990 : Clause 9

		Job Ref	**P21060**
		Borehole / Pit No	WTP-BH038
Location	**Water Supply Project - Ground Investigation Contract - Lot 1**	Sample No	1
		Depth	1.50 m
Soil Description	Slightly sandy gravelly SILT with high cobble content	Sample type	GB

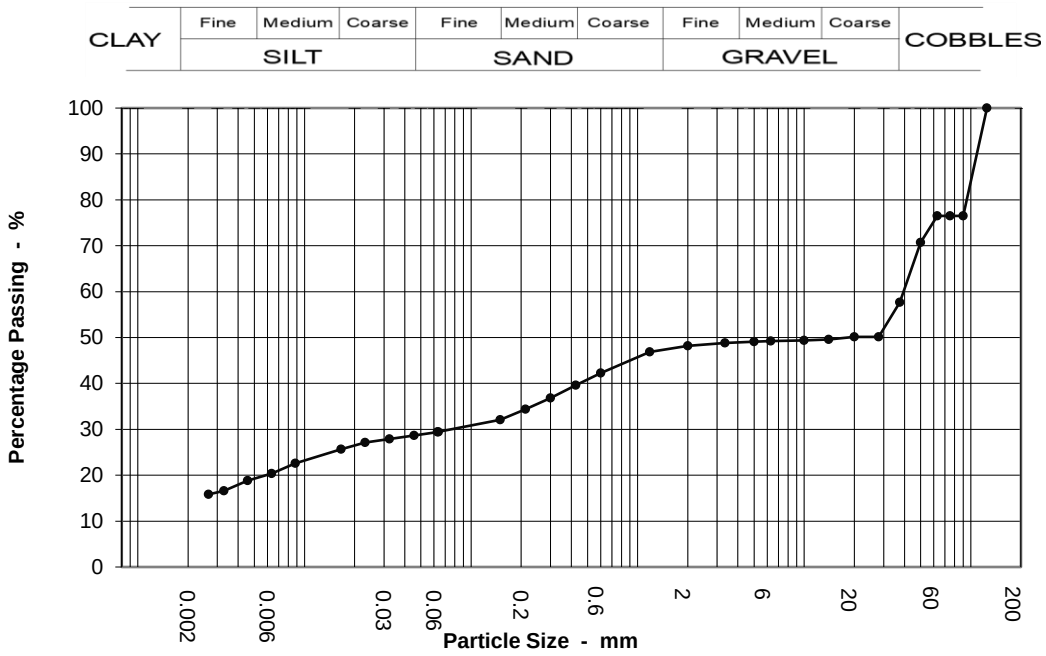

Sieving		Sedimentation	
Particle Size mm	% Passing	Particle Size mm	% Passing
125	100	0.064	29
90	76	0.045	29
75	76	0.032	28
63	76	0.023	27
50	71	0.017	26
37.5	58	0.009	23
28	50	0.006	20
20	50	0.005	19
14	50	0.003	17
10	49	0.003	16
6.3	49	0.001	13
5	49		
3.35	49		
2	48		
1.18	47		
0.6	42		
0.425	40		
0.3	37		
0.212	34		
0.15	32		
0.063	29		

Test Method	
BS 1377 : Part 2 : 1990	
Sieving	Clause 9.5
Sedimentation	Clause 9.5

Sample Proportions	
Cobbles	24.0
Gravel	28.0
Sand	19.0
Silt	15.0
Clay	14.0

Grading Analysis	
D100	125.00
D60	39.50
D10	
Uniformity Coefficient	

pgl priority geotechnical	**PARTICLE SIZE DISTRIBUTION** **BS 1377 : Part 2 : 1990 : Clause 9**	**Job Ref**	**P21060**
		Borehole / Pit No	WTP-BH038
Location	**Water Supply Project - Ground Investigation Contract - Lot 1**	Sample No	3
		Depth	4.50 m
Soil Description	Sandy clayey GRAVEL	Sample type	GB

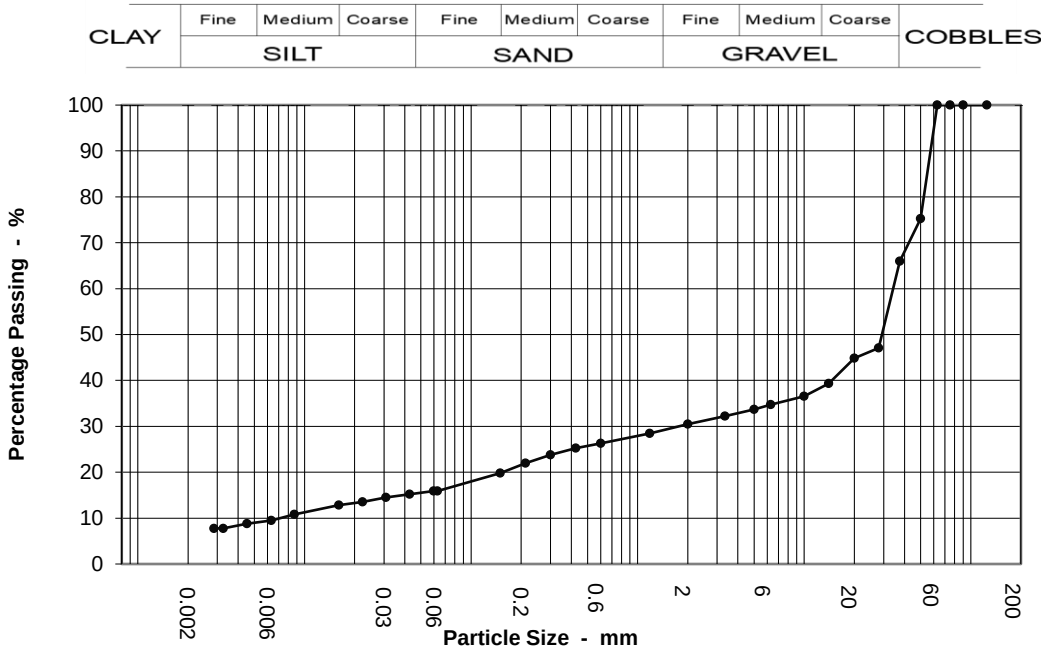

Sieving		Sedimentation	
Particle Size mm	% Passing	Particle Size mm	% Passing
125	100	0.060	16
90	100	0.043	15
75	100	0.031	15
63	100	0.022	14
50	75	0.016	13
37.5	66	0.009	11
28	47	0.006	9
20	45	0.005	9
14	39	0.003	8
10	37	0.003	8
6.3	35	0.001	5
5	34		
3.35	32		
2	30		
1.18	28		
0.6	26		
0.425	25		
0.3	24		
0.212	22		
0.15	20		
0.063	16		

Test Method	
BS 1377 : Part 2 : 1990	
Sieving	Clause 9.5
Sedimentation	Clause 9.5

Sample Proportions	
Cobbles	0.0
Gravel	70.0
Sand	15.0
Silt	9.0
Clay	7.0

Grading Analysis	
D100	63.00
D60	34.20
D10	0.01
Uniformity Coefficient	4800.00

PARTICLE SIZE DISTRIBUTION

BS 1377 : Part 2 : 1990 : Clause 9

		Job Ref	**P21060**
		Borehole / Pit No	WTP-BH039
Location	**Water Supply Project - Ground Investigation Contract - Lot 1**	Sample No	3
		Depth	1.00 m
Soil Description	Slightly gravelly slightly sandy CLAY with medium cobble content	Sample type	B

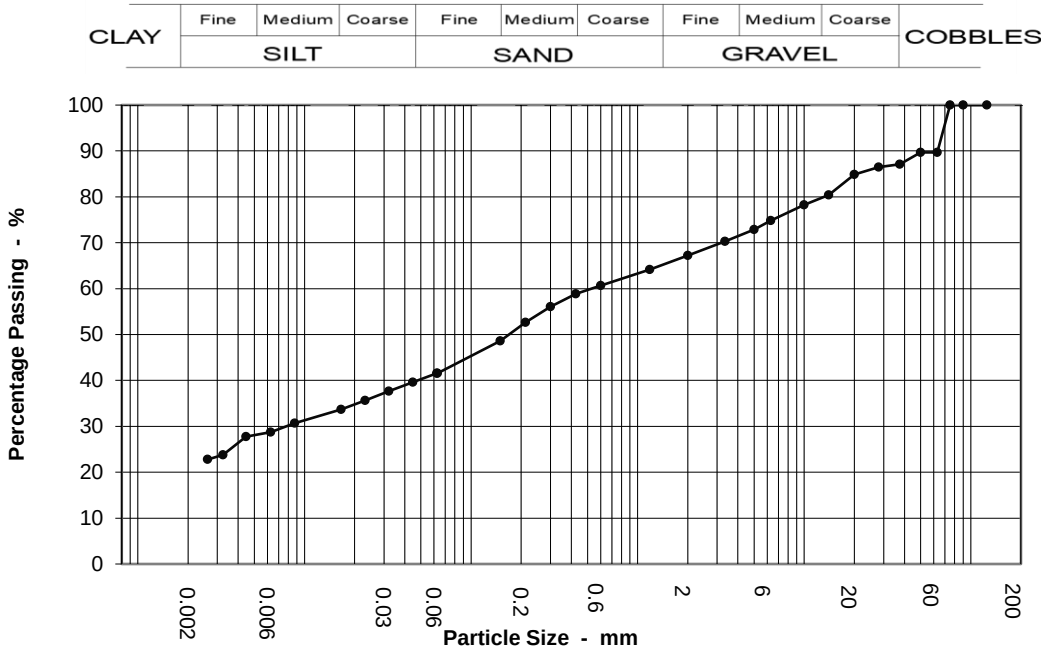

Sieving		Sedimentation	
Particle Size mm	% Passing	Particle Size mm	% Passing
125	100	0.062	42
90	100	0.045	40
75	100	0.032	38
63	90	0.023	36
50	90	0.017	34
37.5	87	0.009	31
28	86	0.006	29
20	85	0.004	28
14	80	0.003	24
10	78	0.003	23
6.3	75	0.001	19
5	73		
3.35	70		
2	67		
1.18	64		
0.6	61		
0.425	59		
0.3	56		
0.212	53		
0.15	49		
0.063	42		

Test Method	
BS 1377 : Part 2 : 1990	
Sieving	Clause 9.5
Sedimentation	Clause 9.5

Sample Proportions	
Cobbles	10.0
Gravel	23.0
Sand	26.0
Silt	21.0
Clay	21.0

Grading Analysis	
D100	75.00
D60	0.53
D10	
Uniformity Coefficient	

PARTICLE SIZE DISTRIBUTION

BS 1377 : Part 2 : 1990 : Clause 9

		Job Ref	**P21060**
		Borehole / Pit No	WTP-BH039
Location	**Water Supply Project - Ground Investigation Contract - Lot 1**	Sample No	7
		Depth	3.00 m
Soil Description	Slightly gravelly slightly sandy CLAY with medium cobble conten	Sample type	B

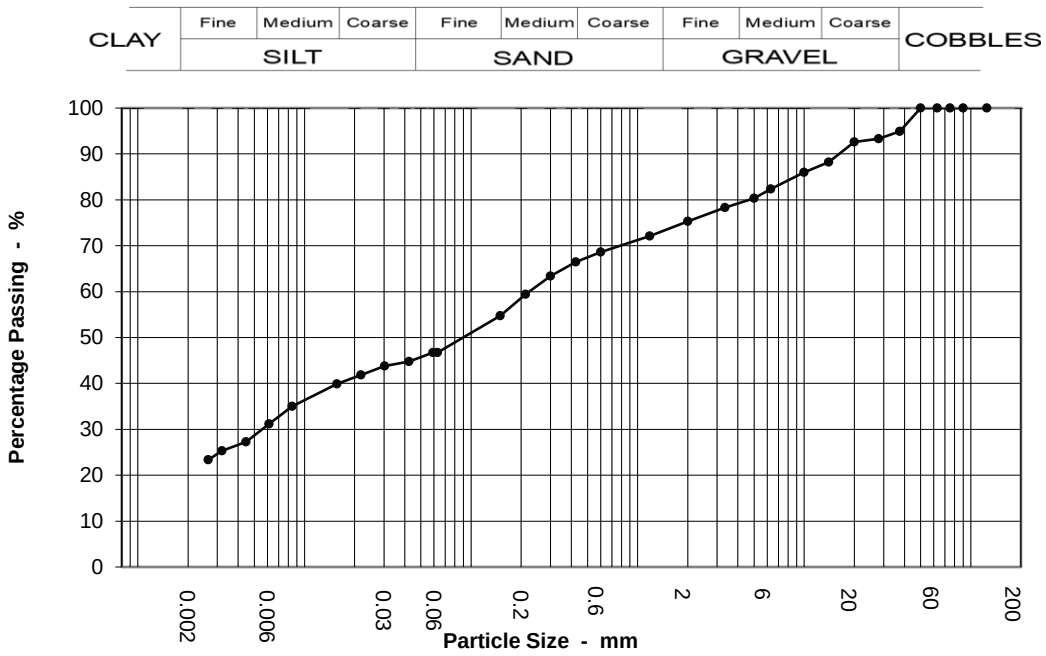

Sieving		Sedimentation	
Particle Size mm	% Passing	Particle Size mm	% Passing
125	100	0.059	47
90	100	0.042	45
75	100	0.030	44
63	100	0.022	42
50	100	0.016	40
37.5	95	0.008	35
28	93	0.006	31
20	93	0.004	27
14	88	0.003	25
10	86	0.003	23
6.3	82	0.001	18
5	80		
3.35	78		
2	75		
1.18	72		
0.6	69		
0.425	66		
0.3	63		
0.212	59		
0.15	55		
0.063	47		

Test Method	
BS 1377 : Part 2 : 1990	
Sieving	Clause 9.5
Sedimentation	Clause 9.5

Sample Proportions	
Cobbles	0.0
Gravel	25.0
Sand	29.0
Silt	26.0
Clay	21.0

Grading Analysis	
D100	50.00
D60	0.22
D10	
Uniformity Coefficient	

PARTICLE SIZE DISTRIBUTION

BS 1377 : Part 2 : 1990 : Clause 9

		Job Ref	**P21060**
		Borehole / Pit No	WTP-BH040
Location	**Water Supply Project - Ground Investigation Contract - Lot 1**	Sample No	2
		Depth	1.00 m
Soil Description	Slightly sandy slightly gravelly CLAY	Sample type	B

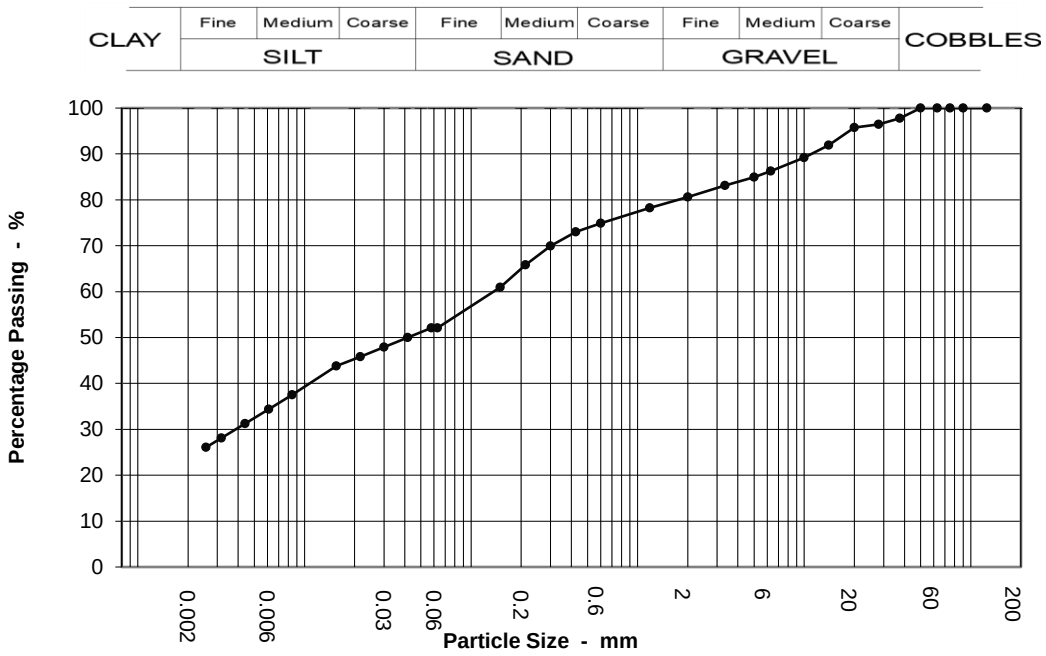

Sieving		Sedimentation	
Particle Size mm	% Passing	Particle Size mm	% Passing
125	100	0.058	52
90	100	0.042	50
75	100	0.030	48
63	100	0.022	46
50	100	0.016	44
37.5	98	0.008	38
28	96	0.006	34
20	96	0.004	31
14	92	0.003	28
10	89	0.003	26
6.3	86	0.001	22
5	85		
3.35	83		
2	81		
1.18	78		
0.6	75		
0.425	73		
0.3	70		
0.212	66		
0.15	61		
0.063	52		

Test Method	
BS 1377 : Part 2 : 1990	
Sieving	Clause 9.5
Sedimentation	Clause 9.5

Sample Proportions	
Cobbles	0.0
Gravel	19.0
Sand	28.0
Silt	28.0
Clay	24.0

Grading Analysis	
D100	50.00
D60	0.14
D10	
Uniformity Coefficient	

PARTICLE SIZE DISTRIBUTION

BS 1377 : Part 2 : 1990 : Clause 9

		Job Ref	**P21060**
		Borehole / Pit No	WTP-BH040
Location	**Water Supply Project - Ground Investigation Contract - Lot 1**	Sample No	4
		Depth	3.00 m
Soil Description	Slightly sandy slightly gravelly CLAY	Sample type	B

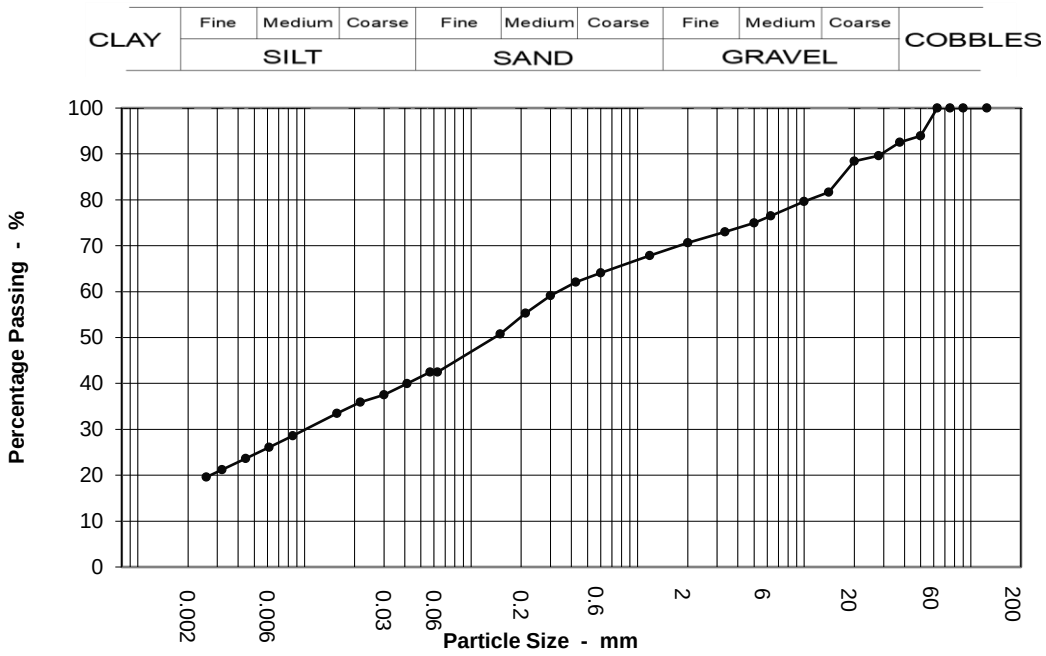

Sieving		Sedimentation	
Particle Size mm	% Passing	Particle Size mm	% Passing
125	100	0.057	42
90	100	0.041	40
75	100	0.030	38
63	100	0.022	36
50	94	0.016	33
37.5	93	0.008	29
28	90	0.006	26
20	88	0.004	24
14	82	0.003	21
10	80	0.003	20
6.3	77	0.001	16
5	75		
3.35	73		
2	71		
1.18	68		
0.6	64		
0.425	62		
0.3	59		
0.212	55		
0.15	51		
0.063	42		

Test Method	
BS 1377 : Part 2 : 1990	
Sieving	Clause 9.5
Sedimentation	Clause 9.5

Sample Proportions	
Cobbles	0.0
Gravel	29.0
Sand	28.0
Silt	24.0
Clay	18.0

Grading Analysis	
D100	63.00
D60	0.33
D10	
Uniformity Coefficient	

PARTICLE SIZE DISTRIBUTION

BS 1377 : Part 2 : 1990 : Clause 9

		Job Ref	**P21060**
		Borehole / Pit No	WTP-BH041
Location	**Water Supply Project - Ground Investigation Contract - Lot 1**	Sample No	1
		Depth	0.50 m
Soil Description	Slightly gravelly slightly sandy SILT	Sample type	B

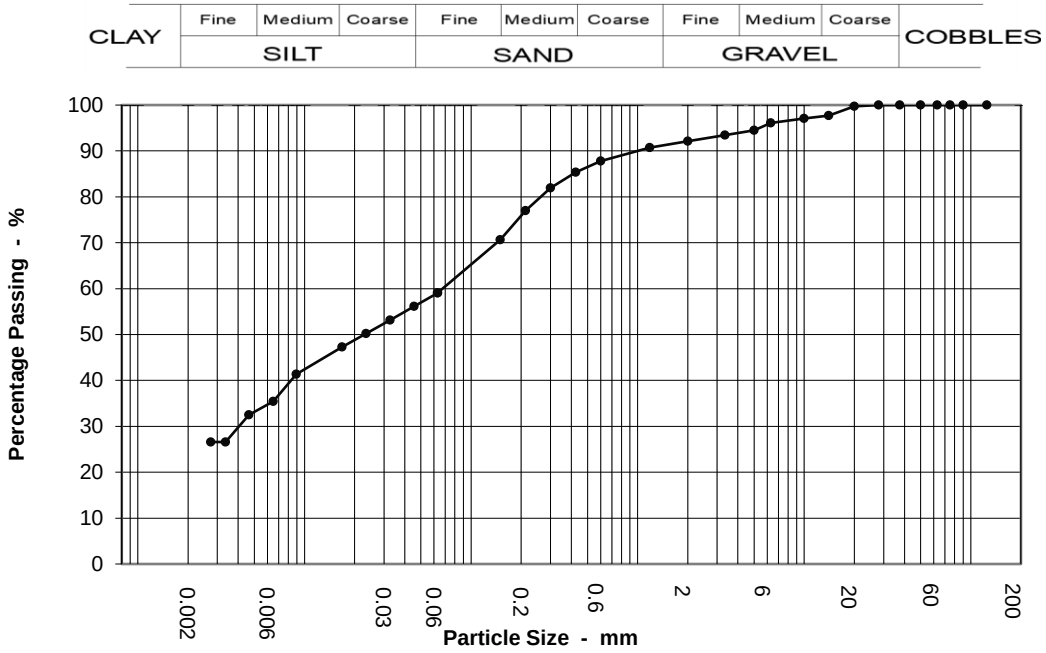

Sieving		Sedimentation	
Particle Size mm	% Passing	Particle Size mm	% Passing
125	100	0.063	59
90	100	0.045	56
75	100	0.033	53
63	100	0.023	50
50	100	0.017	47
37.5	100	0.009	41
28	100	0.006	35
20	100	0.005	32
14	98	0.003	27
10	97	0.003	27
6.3	96	0.001	21
5	95		
3.35	93		
2	92		
1.18	91		
0.6	88		
0.425	85		
0.3	82		
0.212	77		
0.15	71		
0.063	59		

Test Method	
BS 1377 : Part 2 : 1990	
Sieving	Clause 9.5
Sedimentation	Clause 9.5

Sample Proportions	
Cobbles	0.0
Gravel	8.0
Sand	33.0
Silt	35.0
Clay	24.0

Grading Analysis	
D100	28.00
D60	0.07
D10	
Uniformity Coefficient	

PARTICLE SIZE DISTRIBUTION

BS 1377 : Part 2 : 1990 : Clause 9

		Job Ref	**P21060**
		Borehole / Pit No	WTP-BH041
Location	**Water Supply Project - Ground Investigation Contract - Lot 1**	Sample No	4
		Depth	3.00 m
Soil Description	Slightly sandy slightly gravelly CLAY with low cobble content	Sample type	B

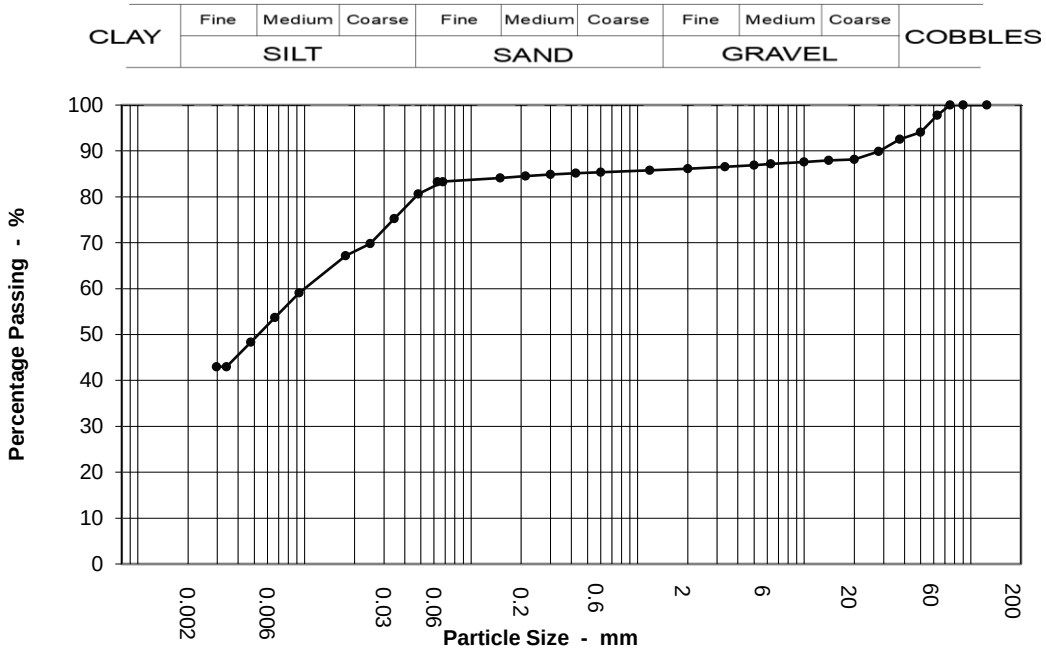

Sieving		Sedimentation	
Particle Size mm	% Passing	Particle Size mm	% Passing
125	100	0.068	83
90	100	0.048	81
75	100	0.035	75
63	98	0.025	70
50	94	0.018	67
37.5	93	0.009	59
28	90	0.007	54
20	88	0.005	48
14	88	0.003	43
10	88	0.003	43
6.3	87	0.001	30
5	87		
3.35	87		
2	86		
1.18	86		
0.6	85		
0.425	85		
0.3	85		
0.212	85		
0.15	84		
0.063	83		

Test Method	
BS 1377 : Part 2 : 1990	
Sieving	Clause 9.5
Sedimentation	Clause 9.5

Sample Proportions	
Cobbles	2.0
Gravel	12.0
Sand	3.0
Silt	45.0
Clay	39.0

Grading Analysis	
D100	75.00
D60	0.01
D10	
Uniformity Coefficient	

PARTICLE SIZE DISTRIBUTION

BS 1377 : Part 2 : 1990 : Clause 9

		Job Ref	**P21060**
		Borehole / Pit No	WTP-BH041
Location	**Water Supply Project - Ground Investigation Contract - Lot 1**	Sample No	7
		Depth	6.00 m
Soil Description	Slightly sandy slightly gravelly CLAY	Sample type	B

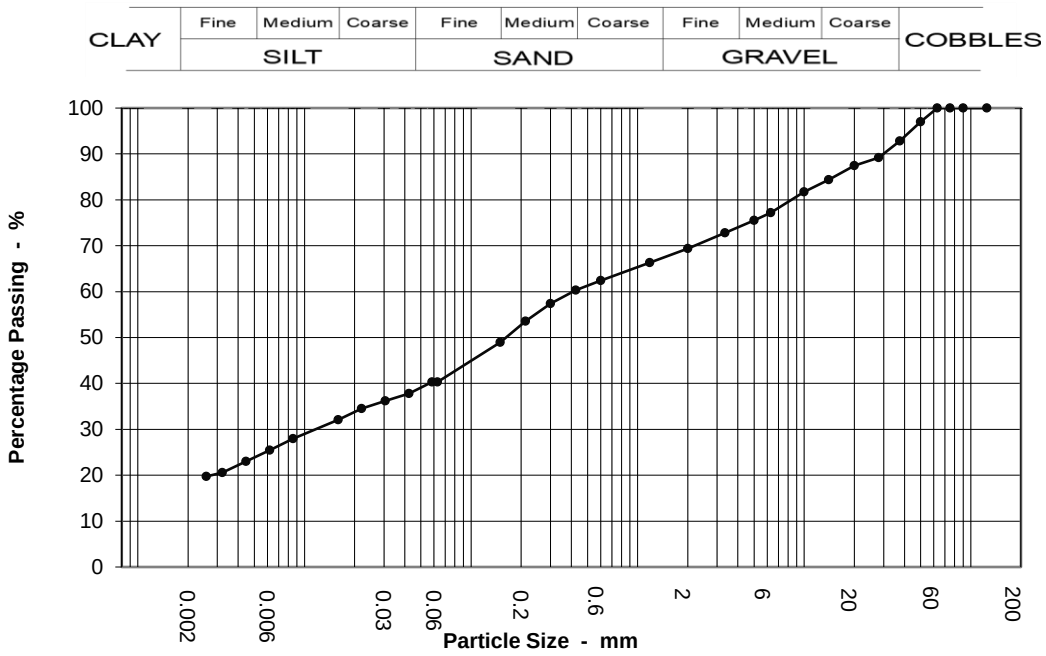

Sieving		Sedimentation	
Particle Size mm	% Passing	Particle Size mm	% Passing
125	100	0.058	40
90	100	0.042	38
75	100	0.031	36
63	100	0.022	35
50	97	0.016	32
37.5	93	0.009	28
28	89	0.006	25
20	87	0.004	23
14	84	0.003	21
10	82	0.003	20
6.3	77	0.001	16
5	75		
3.35	73		
2	69		
1.18	66		
0.6	62		
0.425	60		
0.3	57		
0.212	54		
0.15	49		
0.063	40		

Test Method	
BS 1377 : Part 2 : 1990	
Sieving	Clause 9.5
Sedimentation	Clause 9.5

Sample Proportions	
Cobbles	0.0
Gravel	31.0
Sand	29.0
Silt	22.0
Clay	18.0

Grading Analysis	
D100	63.00
D60	0.41
D10	
Uniformity Coefficient	

PARTICLE SIZE DISTRIBUTION

BS 1377 : Part 2 : 1990 : Clause 9

		Job Ref	**P21060**
		Borehole / Pit No	WTP-BH041
Location	**Water Supply Project - Ground Investigation Contract - Lot 1**	Sample No	16
		Depth	9.00 m
Soil Description	Slightly sandy slightly gravelly CLAY	Sample type	D

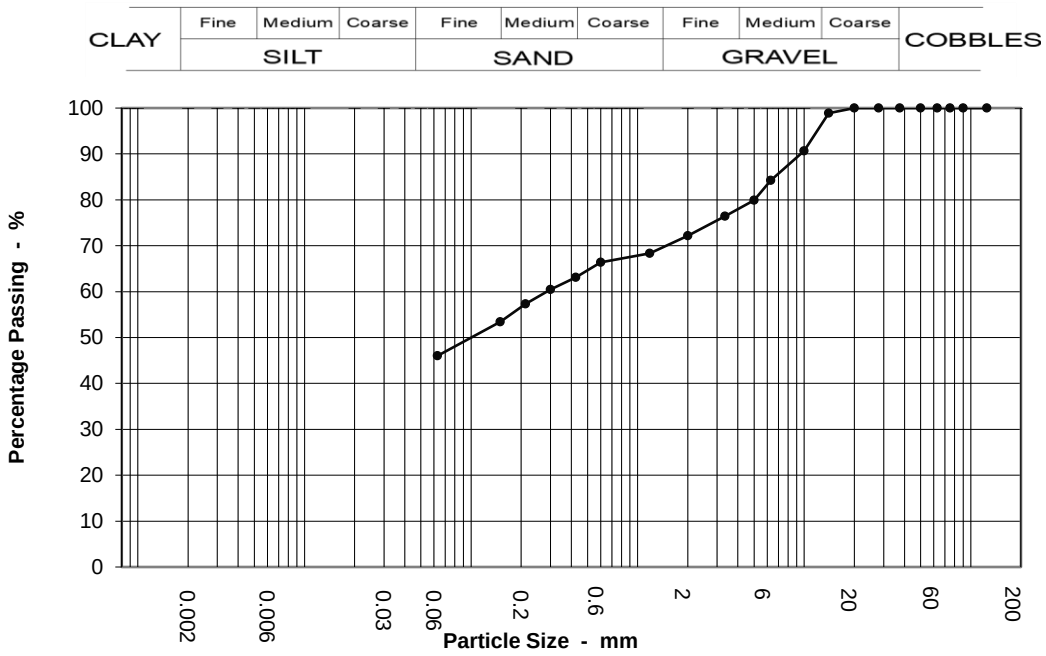

Sieving		Sedimentation	
Particle Size mm	% Passing	Particle Size mm	% Passing
125	100		
90	100		
75	100		
63	100		
50	100		
37.5	100		
28	100		
20	100		
14	99		
10	91		
6.3	84		
5	80		
3.35	76		
2	72		
1.18	68		
0.6	66		
0.425	63		
0.3	60		
0.212	57		
0.15	53		
0.063	46		

Test Method	
BS 1377 : Part 2 : 1990	
Sieving	Clause 9.3
Sedimentation	N/A

Sample Proportions	
Cobbles	0.0
Gravel	28.0
Sand	26.0
Silt & Clay	46.0

Grading Analysis	
D100	20.00
D60	0.28
D10	
Uniformity Coefficient	

PARTICLE SIZE DISTRIBUTION

BS 1377 : Part 2 : 1990 : Clause 9

		Job Ref	**P21060**
		Borehole / Pit No	WTP-BH041
Location	**Water Supply Project - Ground Investigation Contract - Lot 1**	Sample No	21
		Depth	13.50 m
Soil Description	Slightly sandy slightly gravelly CLAY	Sample type	D

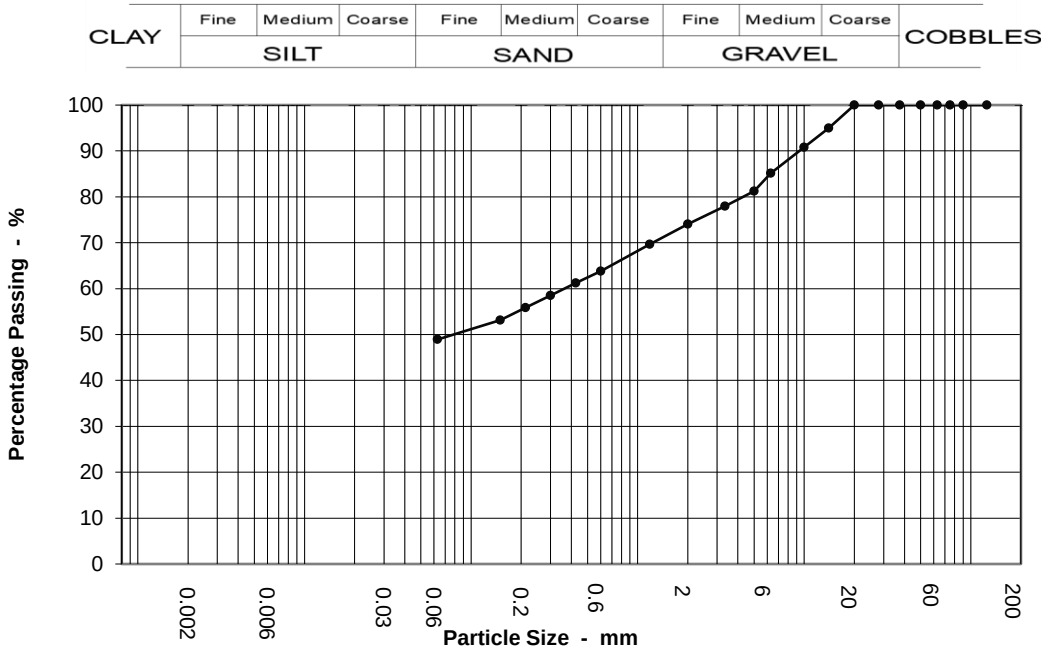

Sieving		Sedimentation	
Particle Size mm	% Passing	Particle Size mm	% Passing
125	100		
90	100		
75	100		
63	100		
50	100		
37.5	100		
28	100		
20	100		
14	95		
10	91		
6.3	85		
5	81		
3.35	78		
2	74		
1.18	70		
0.6	64		
0.425	61		
0.3	59		
0.212	56		
0.15	53		
0.063	49		

Test Method	
BS 1377 : Part 2 : 1990	
Sieving	Clause 9.3
Sedimentation	N/A

Sample Proportions	
Cobbles	0.0
Gravel	26.0
Sand	25.0
Silt & Clay	49.0

Grading Analysis	
D100	20.00
D60	0.36
D10	
Uniformity Coefficient	

PARTICLE SIZE DISTRIBUTION

BS 1377 : Part 2 : 1990 : Clause 9

		Job Ref	**P21060**
		Borehole / Pit No	WTP-BH041
Location	**Water Supply Project - Ground Investigation Contract - Lot 1**	Sample No	24
		Depth	18.00 m
Soil Description	Clayey very sandy GRAVEL	Sample type	D

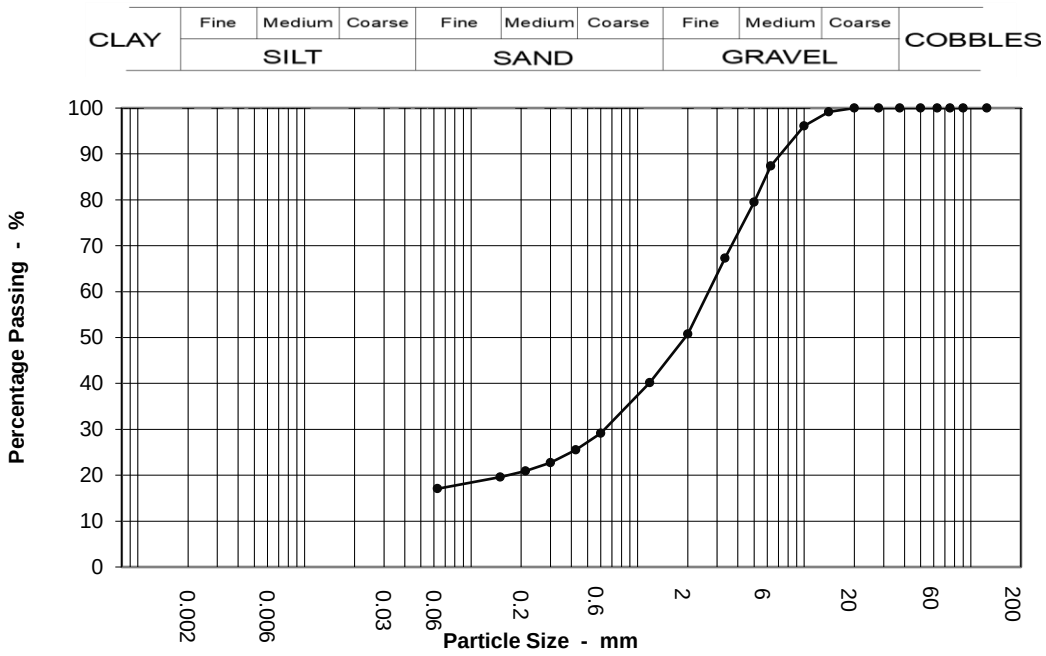

Sieving		Sedimentation	
Particle Size mm	% Passing	Particle Size mm	% Passing
125	100		
90	100		
75	100		
63	100		
50	100		
37.5	100		
28	100		
20	100		
14	99		
10	96		
6.3	87		
5	80		
3.35	67		
2	51		
1.18	40		
0.6	29		
0.425	26		
0.3	23		
0.212	21		
0.15	20		
0.063	17		

Test Method	
BS 1377 : Part 2 : 1990	
Sieving	Clause 9.3
Sedimentation	N/A

Sample Proportions	
Cobbles	0.0
Gravel	49.0
Sand	34.0
Silt & Clay	17.0

Grading Analysis	
D100	20.00
D60	2.67
D10	
Uniformity Coefficient	

PARTICLE SIZE DISTRIBUTION

BS 1377 : Part 2 : 1990 : Clause 9

		Job Ref	**P21060**
		Borehole / Pit No	WTP-BH042
Location	**Water Supply Project - Ground Investigation Contract - Lot 1**	Sample No	5
		Depth	2.00 m
Soil Description	Slightly sandy slightly gravelly CLAY	Sample type	B

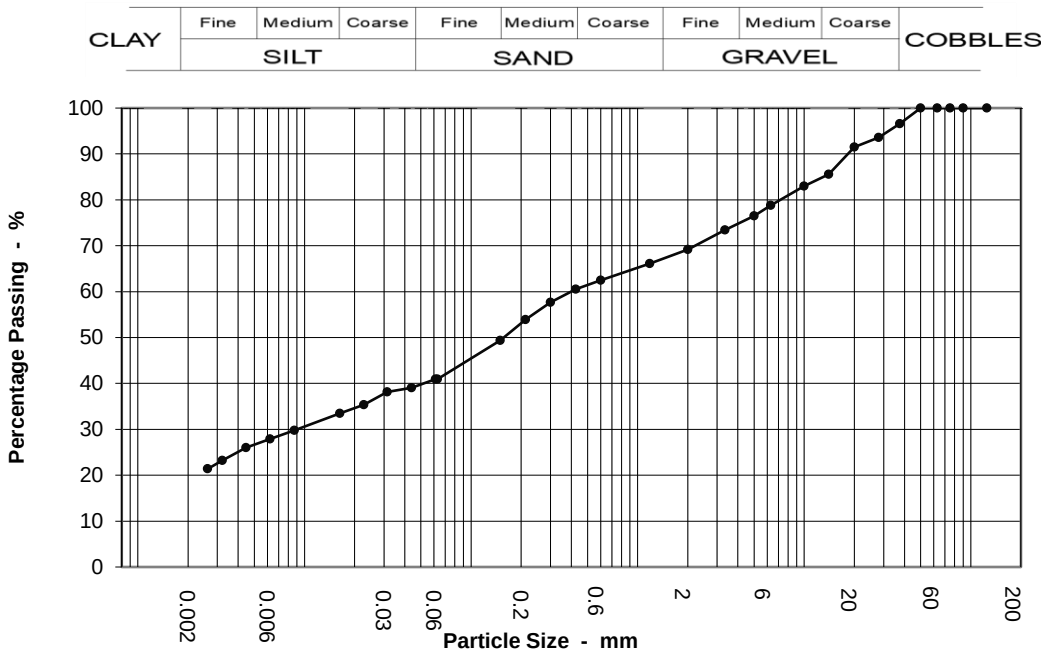

Sieving		Sedimentation	
Particle Size mm	% Passing	Particle Size mm	% Passing
125	100	0.061	41
90	100	0.044	39
75	100	0.031	38
63	100	0.023	35
50	100	0.016	33
37.5	97	0.009	30
28	94	0.006	28
20	91	0.004	26
14	86	0.003	23
10	83	0.003	21
6.3	79	0.001	17
5	76		
3.35	73		
2	69		
1.18	66		
0.6	62		
0.425	61		
0.3	58		
0.212	54		
0.15	49		
0.063	41		

Test Method	
BS 1377 : Part 2 : 1990	
Sieving	Clause 9.5
Sedimentation	Clause 9.5

Sample Proportions	
Cobbles	0.0
Gravel	31.0
Sand	28.0
Silt	22.0
Clay	19.0

Grading Analysis	
D100	50.00
D60	0.40
D10	
Uniformity Coefficient	

PARTICLE SIZE DISTRIBUTION

BS 1377 : Part 2 : 1990 : Clause 9

		Job Ref	**P21060**
		Borehole / Pit No	WTP-BH042
Location	**Water Supply Project - Ground Investigation Contract - Lot 1**	Sample No	16
		Depth	10.50 m
Soil Description	Slightly gravelly slightly sandy CLAY	Sample type	D

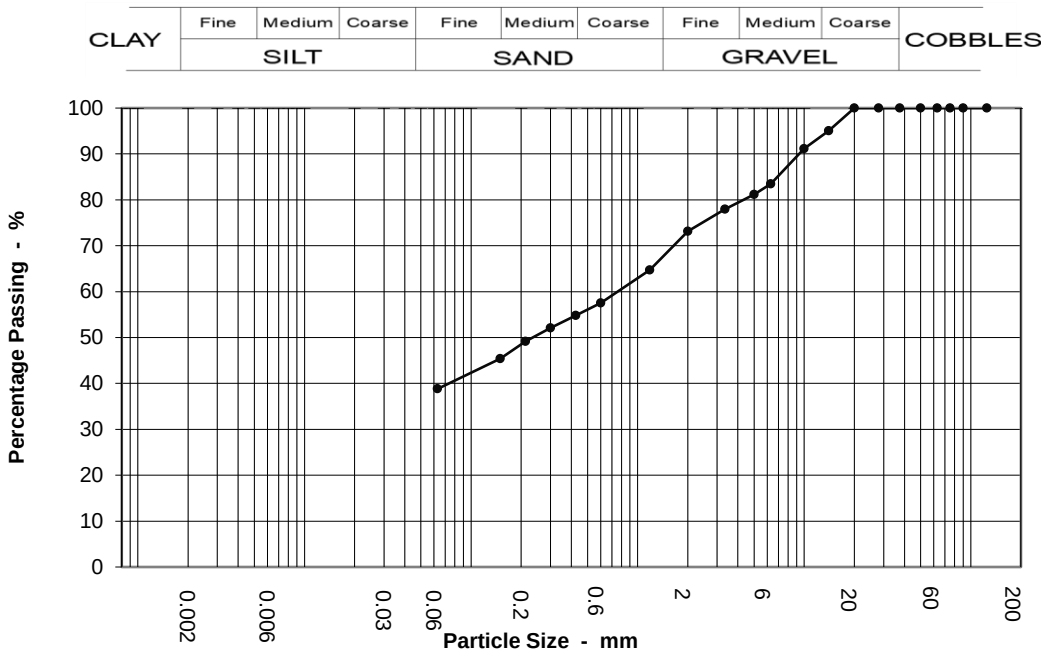

Sieving		Sedimentation	
Particle Size mm	% Passing	Particle Size mm	% Passing
125	100		
90	100		
75	100		
63	100		
50	100		
37.5	100		
28	100		
20	100		
14	95		
10	91		
6.3	83		
5	81		
3.35	78		
2	73		
1.18	65		
0.6	58		
0.425	55		
0.3	52		
0.212	49		
0.15	45		
0.063	39		

Test Method	
BS 1377 : Part 2 : 1990	
Sieving	Clause 9.3
Sedimentation	N/A

Sample Proportions	
Cobbles	0.0
Gravel	27.0
Sand	34.0
Silt & Clay	39.0

Grading Analysis	
D100	20.00
D60	0.76
D10	
Uniformity Coefficient	

PARTICLE SIZE DISTRIBUTION

BS 1377 : Part 2 : 1990 : Clause 9

		Job Ref	**P21060**
		Borehole / Pit No	WTP-BH042
Location	**Water Supply Project - Ground Investigation Contract - Lot 1**	Sample No	17
		Depth	12.00 m
Soil Description	Slightly gravelly slightly sandy CLAY	Sample type	D

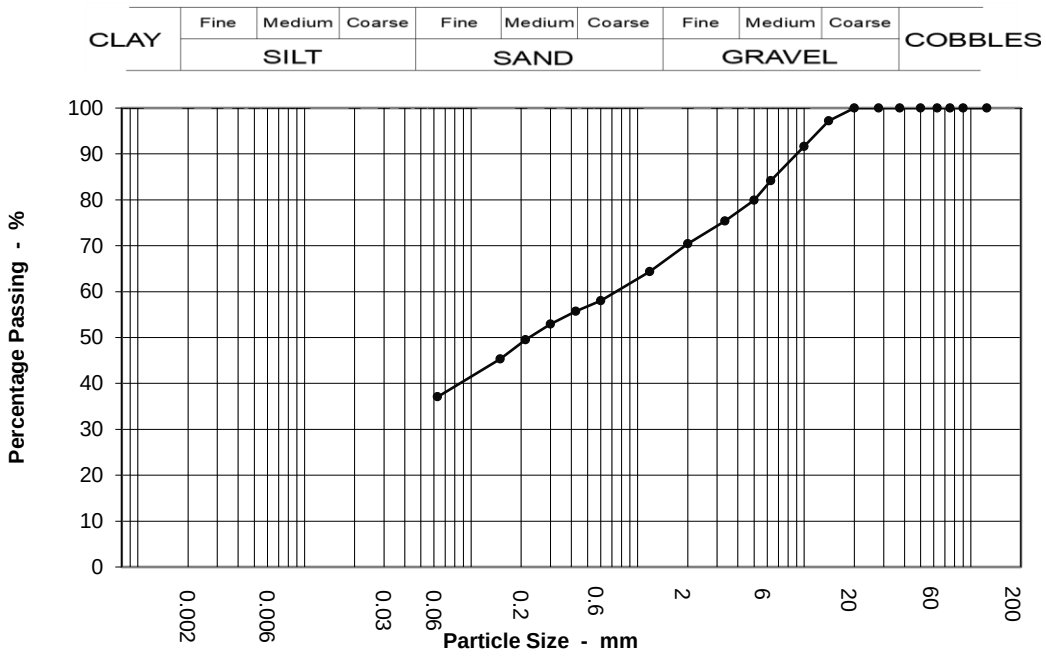

Sieving		Sedimentation	
Particle Size mm	% Passing	Particle Size mm	% Passing
125	100		
90	100		
75	100		
63	100		
50	100		
37.5	100		
28	100		
20	100		
14	97		
10	92		
6.3	84		
5	80		
3.35	75		
2	70		
1.18	64		
0.6	58		
0.425	56		
0.3	53		
0.212	50		
0.15	45		
0.063	37		

Test Method	
BS 1377 : Part 2 : 1990	
Sieving	Clause 9.3
Sedimentation	N/A

Sample Proportions	
Cobbles	0.0
Gravel	30.0
Sand	33.0
Silt & Clay	37.0

Grading Analysis	
D100	20.00
D60	0.74
D10	
Uniformity Coefficient	

PARTICLE SIZE DISTRIBUTION

BS 1377 : Part 2 : 1990 : Clause 9

		Job Ref	**P21060**
		Borehole / Pit No	WTP-BH042
Location	**Water Supply Project - Ground Investigation Contract - Lot 1**	Sample No	20
		Depth	16.50 m
Soil Description	Slightly sandy gravelly CLAY	Sample type	D

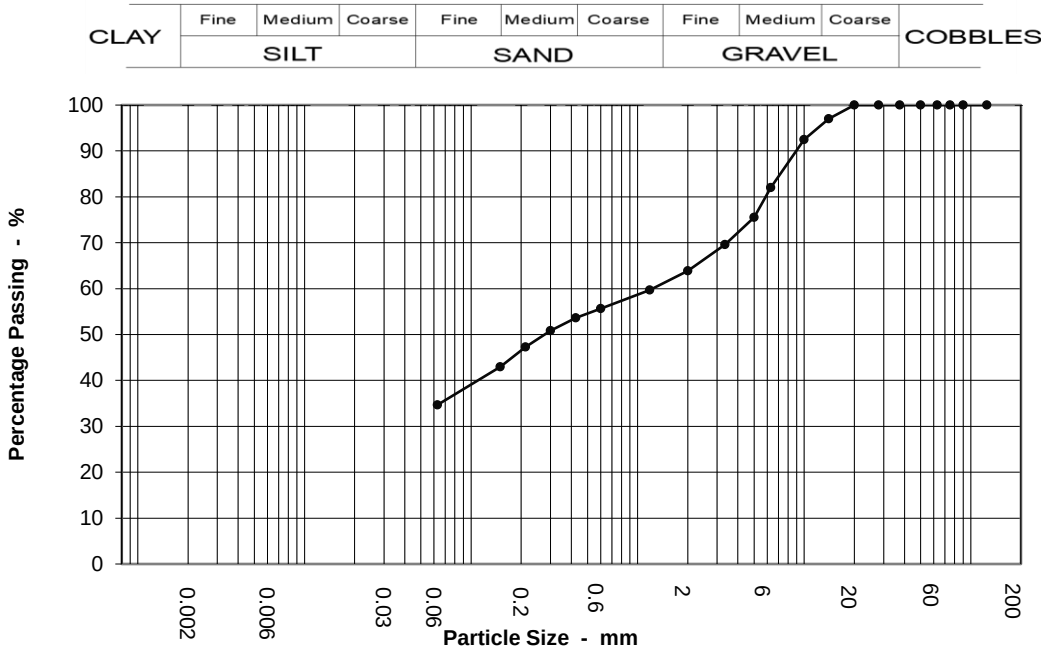

Sieving		Sedimentation	
Particle Size mm	% Passing	Particle Size mm	% Passing
125	100		
90	100		
75	100		
63	100		
50	100		
37.5	100		
28	100		
20	100		
14	97		
10	92		
6.3	82		
5	76		
3.35	70		
2	64		
1.18	60		
0.6	56		
0.425	54		
0.3	51		
0.212	47		
0.15	43		
0.063	35		

Test Method	
BS 1377 : Part 2 : 1990	
Sieving	Clause 9.3
Sedimentation	N/A

Sample Proportions	
Cobbles	0.0
Gravel	36.0
Sand	29.0
Silt & Clay	35.0

Grading Analysis	
D100	20.00
D60	1.23
D10	
Uniformity Coefficient	

PARTICLE SIZE DISTRIBUTION

BS 1377 : Part 2 : 1990 : Clause 9

		Job Ref	**P21060**
		Borehole / Pit No	WTP-BH042
Location	**Water Supply Project - Ground Investigation Contract - Lot 1**	Sample No	22
		Depth	21.00 m
Soil Description	Slightly sandy gravelly CLAY	Sample type	D

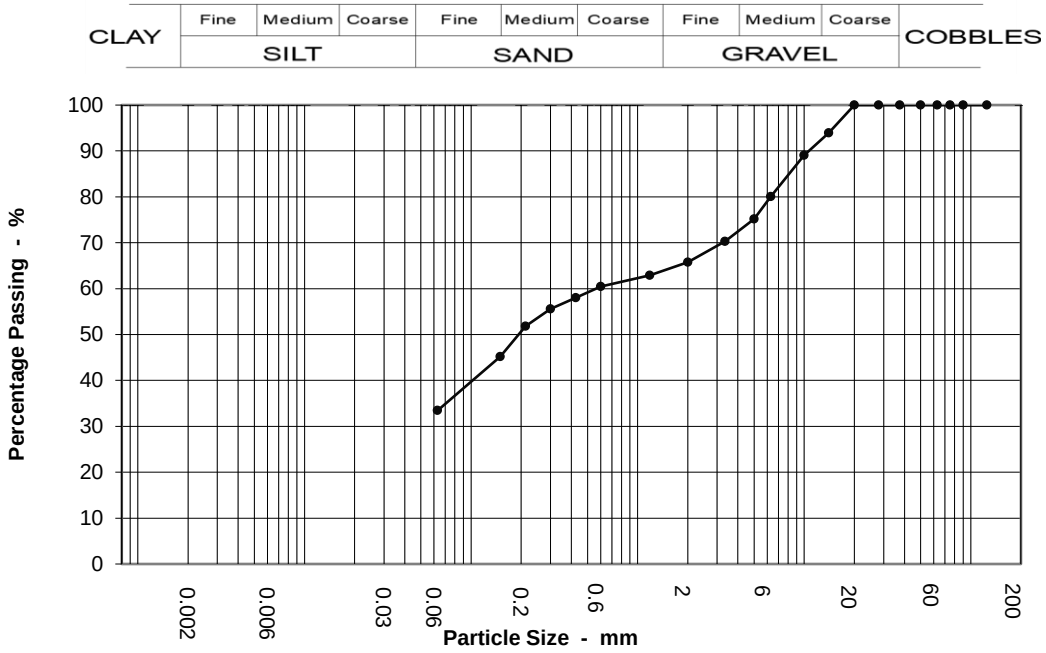

Sieving		Sedimentation	
Particle Size mm	% Passing	Particle Size mm	% Passing
125	100		
90	100		
75	100		
63	100		
50	100		
37.5	100		
28	100		
20	100		
14	94		
10	89		
6.3	80		
5	75		
3.35	70		
2	66		
1.18	63		
0.6	60		
0.425	58		
0.3	56		
0.212	52		
0.15	45		
0.063	33		

Test Method	
BS 1377 : Part 2 : 1990	
Sieving	Clause 9.3
Sedimentation	N/A

Sample Proportions	
Cobbles	0.0
Gravel	34.0
Sand	32.0
Silt & Clay	33.0

Grading Analysis	
D100	20.00
D60	0.56
D10	
Uniformity Coefficient	

PARTICLE SIZE DISTRIBUTION

BS 1377 : Part 2 : 1990 : Clause 9

		Job Ref	**P21060**
		Borehole / Pit No	WTP-BH043
Location	**Water Supply Project - Ground Investigation Contract - Lot 1**	Sample No	5
		Depth	2.00 m
Soil Description	Slightly gravelly slightly sandy CLAY	Sample type	B

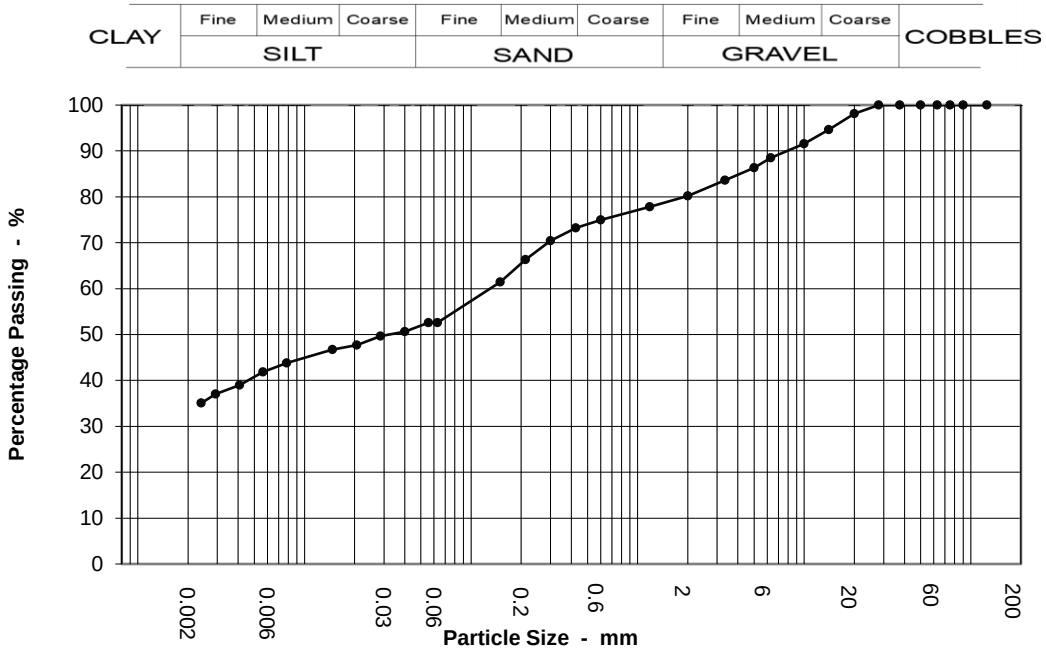

Sieving		Sedimentation	
Particle Size mm	% Passing	Particle Size mm	% Passing
125	100	0.056	53
90	100	0.040	51
75	100	0.029	50
63	100	0.021	48
50	100	0.015	47
37.5	100	0.008	44
28	100	0.006	42
20	98	0.004	39
14	95	0.003	37
10	92	0.002	35
6.3	88	0.001	30
5	86		
3.35	84		
2	80		
1.18	78		
0.6	75		
0.425	73		
0.3	70		
0.212	66		
0.15	61		
0.063	53		

Test Method	
BS 1377 : Part 2 : 1990	
Sieving	Clause 9.5
Sedimentation	Clause 9.5

Sample Proportions	
Cobbles	0.0
Gravel	20.0
Sand	28.0
Silt	19.0
Clay	34.0

Grading Analysis	
D100	28.00
D60	0.13
D10	
Uniformity Coefficient	

PARTICLE SIZE DISTRIBUTION

BS 1377 : Part 2 : 1990 : Clause 9

		Job Ref	**P21060**
		Borehole / Pit No	WTP-BH043
Location	**Water Supply Project - Ground Investigation Contract - Lot 1**	Sample No	15
		Depth	7.00 m
Soil Description	Slightly sandy slightly gravelly CLAY with medium cobble content	Sample type	B

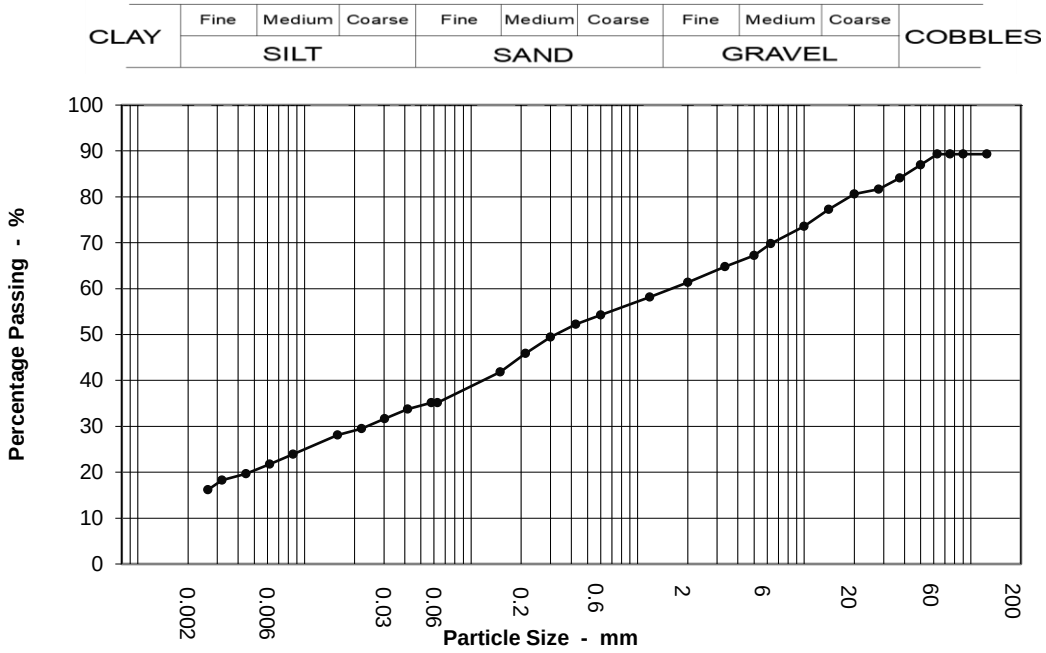

Sieving		Sedimentation	
Particle Size mm	% Passing	Particle Size mm	% Passing
125	89	0.058	35
90	89	0.042	34
75	89	0.030	32
63	89	0.022	30
50	87	0.016	28
37.5	84	0.009	24
28	82	0.006	22
20	81	0.004	20
14	77	0.003	18
10	74	0.003	16
6.3	70	0.001	13
5	67		
3.35	65		
2	61		
1.18	58		
0.6	54		
0.425	52		
0.3	49		
0.212	46		
0.15	42		
0.063	35		

Test Method	
BS 1377 : Part 2 : 1990	
Sieving	Clause 9.5
Sedimentation	Clause 9.5

Sample Proportions	
Cobbles	11.0
Gravel	28.0
Sand	26.0
Silt	21.0
Clay	15.0

Grading Analysis	
D100	
D60	1.60
D10	
Uniformity Coefficient	

PARTICLE SIZE DISTRIBUTION

BS 1377 : Part 2 : 1990 : Clause 9

		Job Ref	**P21060**
		Borehole / Pit No	WTP-BH043
Location	**Water Supply Project - Ground Investigation Contract - Lot 1**	Sample No	21
		Depth	10.00 m
Soil Description	Slightly sandy slightly gravelly CLAY	Sample type	B

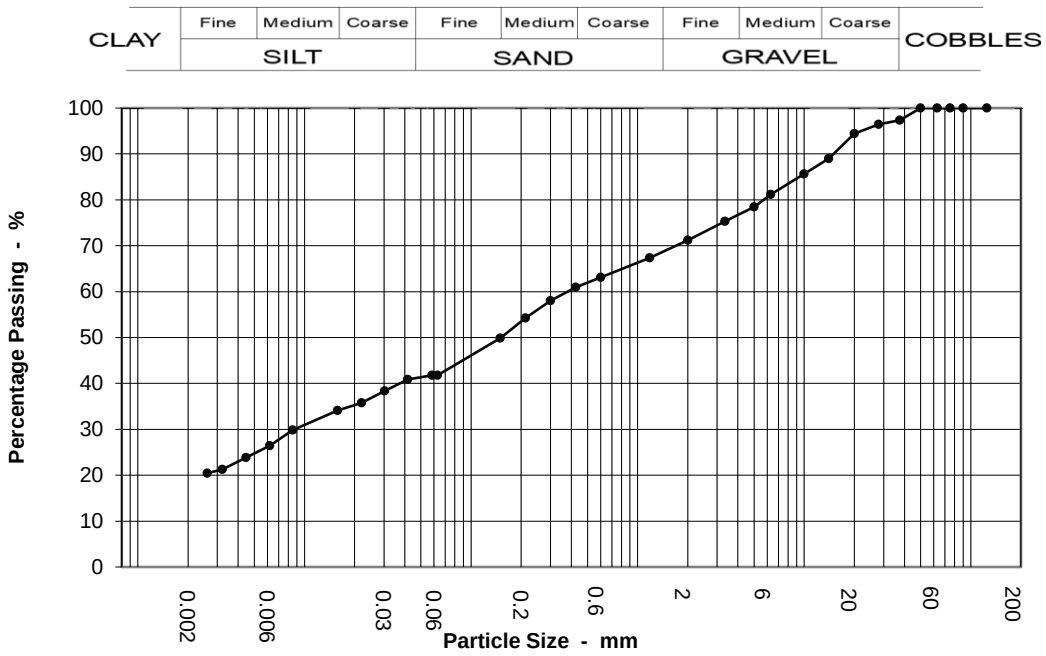

Sieving		Sedimentation	
Particle Size mm	% Passing	Particle Size mm	% Passing
125	100	0.058	42
90	100	0.042	41
75	100	0.030	38
63	100	0.022	36
50	100	0.016	34
37.5	97	0.008	30
28	96	0.006	26
20	94	0.004	24
14	89	0.003	21
10	86	0.003	20
6.3	81	0.001	16
5	78		
3.35	75		
2	71		
1.18	67		
0.6	63		
0.425	61		
0.3	58		
0.212	54		
0.15	50		
0.063	42		

Test Method	
BS 1377 : Part 2 : 1990	
Sieving	Clause 9.5
Sedimentation	Clause 9.5

Sample Proportions	
Cobbles	0.0
Gravel	29.0
Sand	29.0
Silt	23.0
Clay	19.0

Grading Analysis	
D100	50.00
D60	0.38
D10	
Uniformity Coefficient	

PARTICLE SIZE DISTRIBUTION

BS 1377 : Part 2 : 1990 : Clause 9

		Job Ref	**P21060**
		Borehole / Pit No	WTP-BH043
Location	**Water Supply Project - Ground Investigation Contract - Lot 1**	Sample No	26
		Depth	12.00 m
Soil Description	Slightly gravelly slightly sandy CLAY	Sample type	D

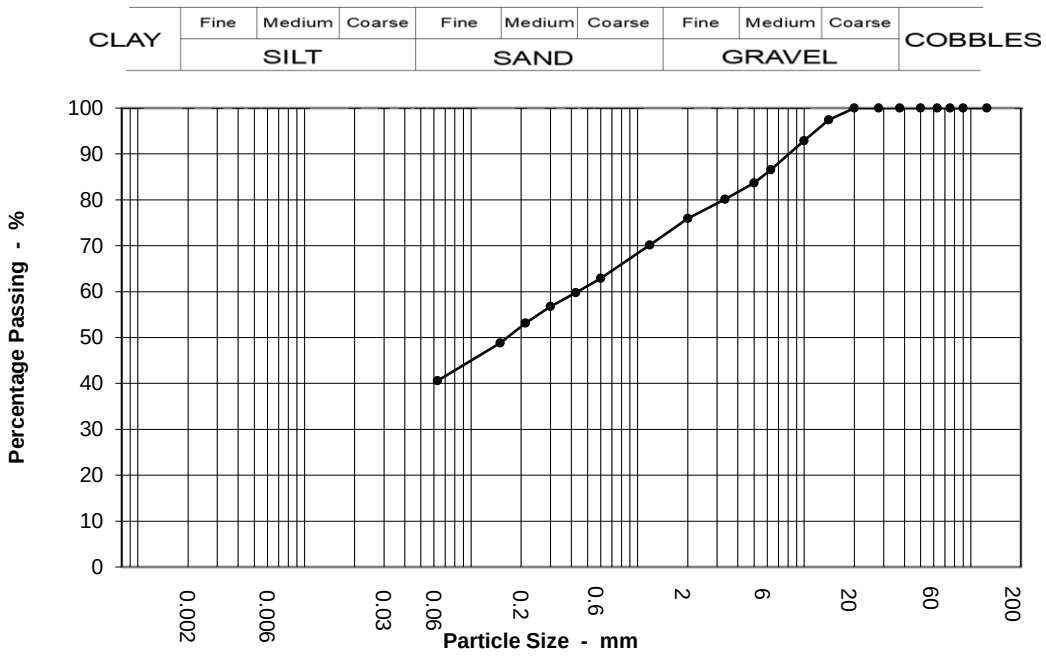

Sieving		Sedimentation	
Particle Size mm	% Passing	Particle Size mm	% Passing
125	100		
90	100		
75	100		
63	100		
50	100		
37.5	100		
28	100		
20	100		
14	97		
10	93		
6.3	87		
5	84		
3.35	80		
2	76		
1.18	70		
0.6	63		
0.425	60		
0.3	57		
0.212	53		
0.15	49		
0.063	41		

Test Method	
BS 1377 : Part 2 : 1990	
Sieving	Clause 9.3
Sedimentation	N/A

Sample Proportions	
Cobbles	0.0
Gravel	24.0
Sand	35.0
Silt & Clay	41.0

Grading Analysis	
D100	20.00
D60	0.44
D10	
Uniformity Coefficient	

PARTICLE SIZE DISTRIBUTION

BS 1377 : Part 2 : 1990 : Clause 9

		Job Ref	**P21060**
		Borehole / Pit No	WTP-BH043
Location	**Water Supply Project - Ground Investigation Contract - Lot 1**	Sample No	30
		Depth	15.00 m
Soil Description	Slightly gravelly slightly sandy CLAY	Sample type	D

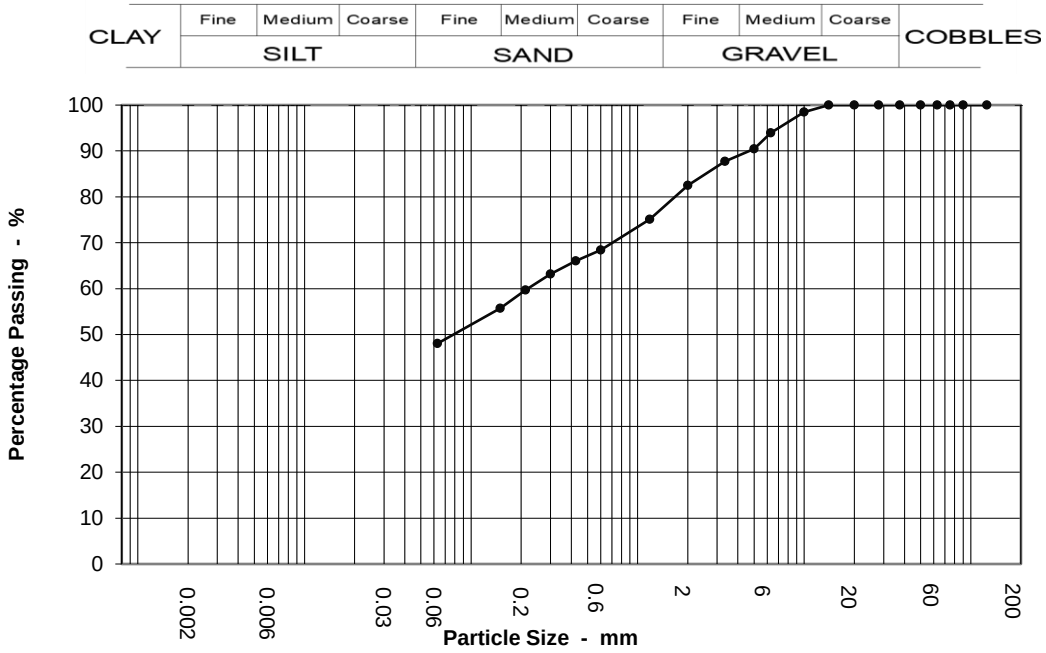

Sieving		Sedimentation	
Particle Size mm	% Passing	Particle Size mm	% Passing
125	100		
90	100		
75	100		
63	100		
50	100		
37.5	100		
28	100		
20	100		
14	100		
10	98		
6.3	94		
5	90		
3.35	88		
2	83		
1.18	75		
0.6	68		
0.425	66		
0.3	63		
0.212	60		
0.15	56		
0.063	48		

Test Method	
BS 1377 : Part 2 : 1990	
Sieving	Clause 9.3
Sedimentation	N/A

Sample Proportions	
Cobbles	0.0
Gravel	17.0
Sand	34.0
Silt & Clay	48.0

Grading Analysis	
D100	14.00
D60	0.22
D10	
Uniformity Coefficient	

PARTICLE SIZE DISTRIBUTION

BS 1377 : Part 2 : 1990 : Clause 9

		Job Ref	**P21060**
		Borehole / Pit No	WTP-BH044
Location	**Water Supply Project - Ground Investigation Contract - Lot 1**	Sample No	8
		Depth	3.00 m
Soil Description	Slightly gravelly slightly sandy CLAY	Sample type	B

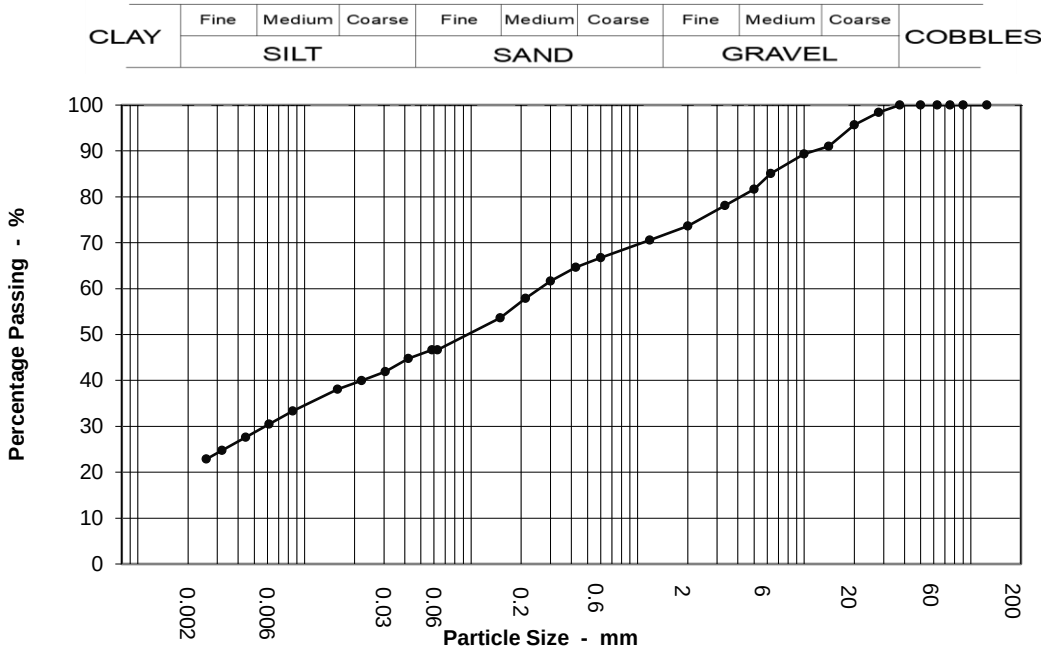

Sieving		Sedimentation	
Particle Size mm	% Passing	Particle Size mm	% Passing
125	100	0.058	47
90	100	0.042	45
75	100	0.031	42
63	100	0.022	40
50	100	0.016	38
37.5	100	0.008	33
28	98	0.006	30
20	96	0.004	28
14	91	0.003	25
10	89	0.003	23
6.3	85	0.001	19
5	82		
3.35	78		
2	74		
1.18	71		
0.6	67		
0.425	65		
0.3	62		
0.212	58		
0.15	54		
0.063	47		

Test Method	
BS 1377 : Part 2 : 1990	
Sieving	Clause 9.5
Sedimentation	Clause 9.5

Sample Proportions	
Cobbles	0.0
Gravel	26.0
Sand	27.0
Silt	25.0
Clay	21.0

Grading Analysis	
D100	37.50
D60	0.26
D10	
Uniformity Coefficient	

pgl priority geotechnical	**PARTICLE SIZE DISTRIBUTION** **BS 1377 : Part 2 : 1990 : Clause 9**	**Job Ref**	**P21060**
		Borehole / Pit No	WTP-BH044
Location	**Water Supply Project - Ground Investigation Contract - Lot 1**	Sample No	29
		Depth	10.00 m
Soil Description	Slightly gravelly sandy CLAY	Sample type	D

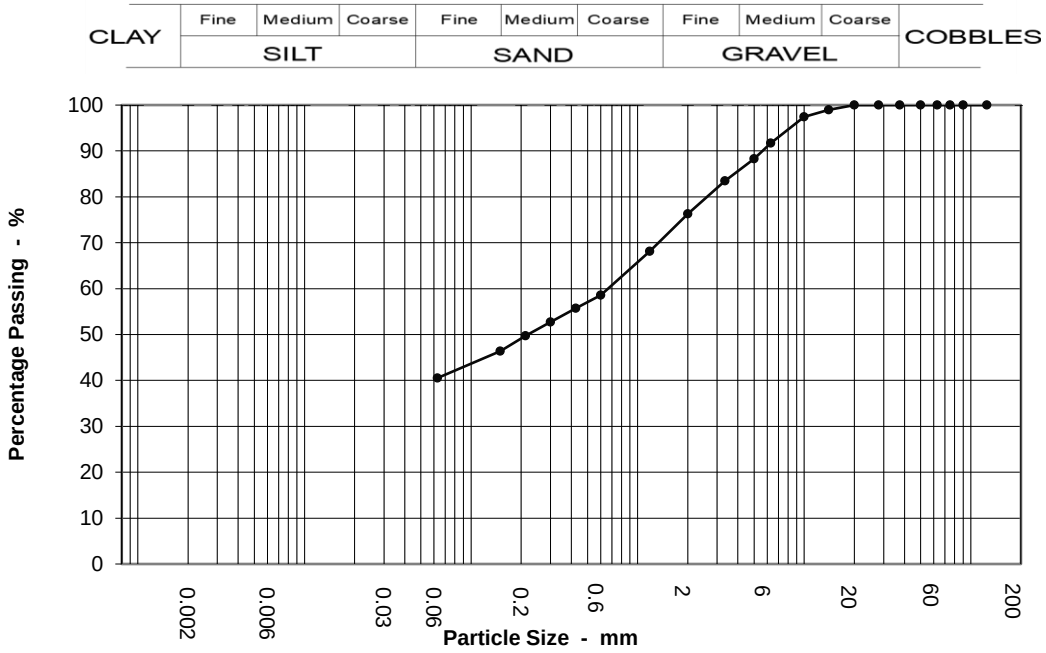

Sieving		Sedimentation	
Particle Size mm	% Passing	Particle Size mm	% Passing
125	100		
90	100		
75	100		
63	100		
50	100		
37.5	100		
28	100		
20	100		
14	99		
10	97		
6.3	92		
5	88		
3.35	83		
2	76		
1.18	68		
0.6	59		
0.425	56		
0.3	53		
0.212	50		
0.15	46		
0.063	41		

Test Method	
BS 1377 : Part 2 : 1990	
Sieving	Clause 9.3
Sedimentation	N/A

Sample Proportions	
Cobbles	0.0
Gravel	24.0
Sand	36.0
Silt & Clay	41.0

Grading Analysis	
D100	20.00
D60	0.66
D10	
Uniformity Coefficient	

PARTICLE SIZE DISTRIBUTION

BS 1377 : Part 2 : 1990 : Clause 9

		Job Ref	**P21060**
		Borehole / Pit No	WTP-BH044
Location	**Water Supply Project - Ground Investigation Contract - Lot 1**	Sample No	17
		Depth	12.00 m
Soil Description	Slightly gravelly slightly sandy CLAY	Sample type	D

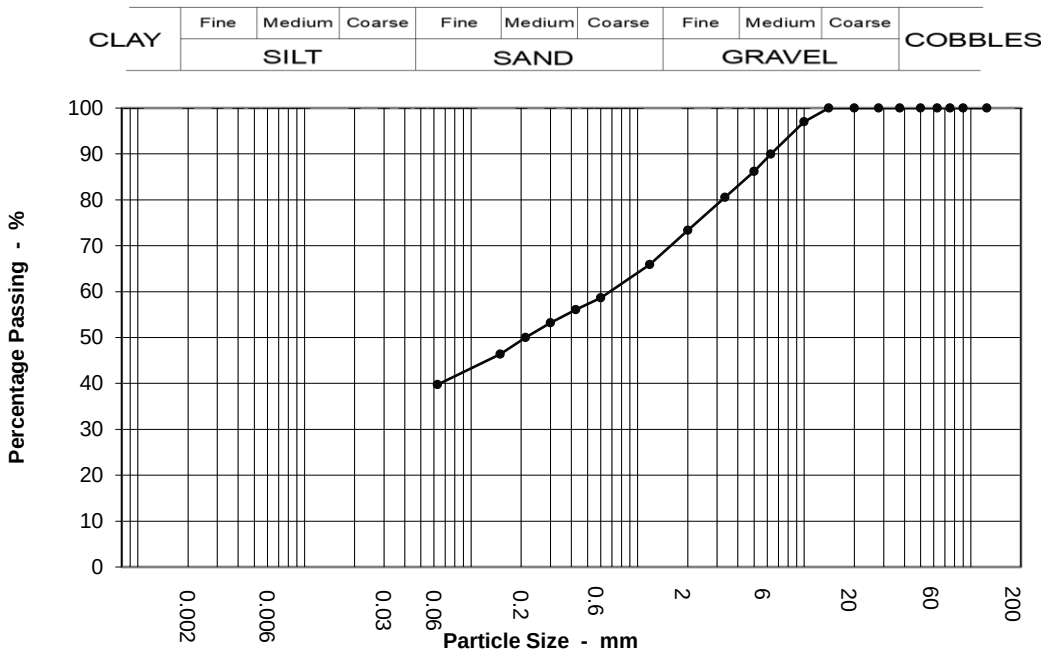

Sieving		Sedimentation	
Particle Size mm	% Passing	Particle Size mm	% Passing
125	100		
90	100		
75	100		
63	100		
50	100		
37.5	100		
28	100		
20	100		
14	100		
10	97		
6.3	90		
5	86		
3.35	81		
2	73		
1.18	66		
0.6	59		
0.425	56		
0.3	53		
0.212	50		
0.15	46		
0.063	40		

Test Method	
BS 1377 : Part 2 : 1990	
Sieving	Clause 9.3
Sedimentation	N/A

Sample Proportions	
Cobbles	0.0
Gravel	27.0
Sand	34.0
Silt & Clay	40.0

Grading Analysis	
D100	14.00
D60	0.68
D10	
Uniformity Coefficient	

PARTICLE SIZE DISTRIBUTION

BS 1377 : Part 2 : 1990 : Clause 9

		Job Ref	**P21060**
		Borehole / Pit No	WTP-BH044
Location	**Water Supply Project - Ground Investigation Contract - Lot 1**	Sample No	18
		Depth	13.50 m
Soil Description	Slightly gravelly slightly sandy CLAY	Sample type	D

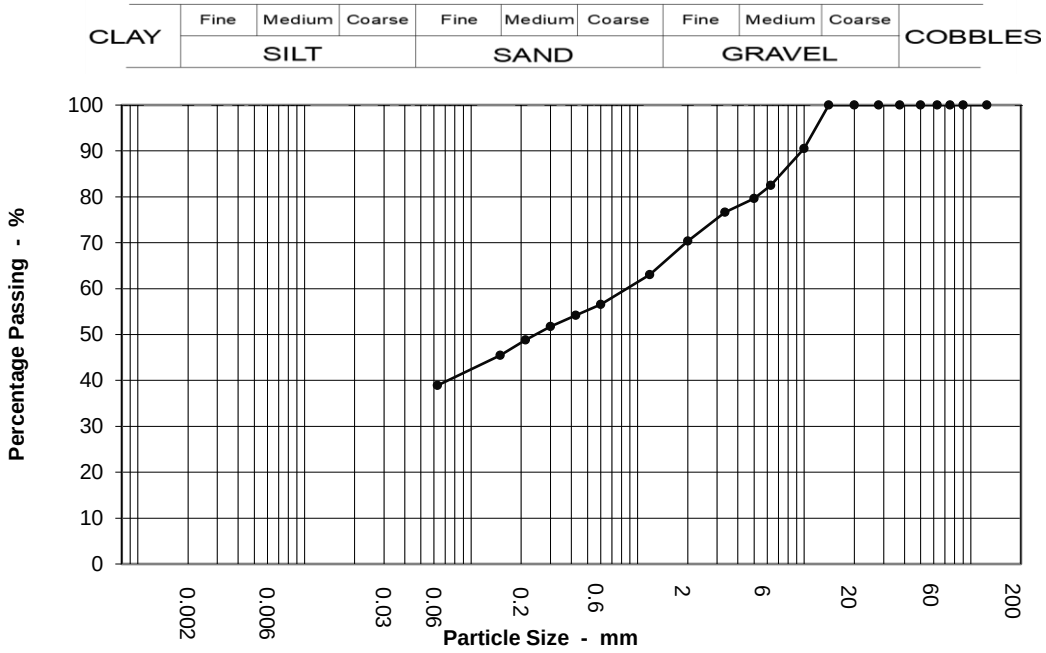

Sieving		Sedimentation	
Particle Size mm	% Passing	Particle Size mm	% Passing
125	100		
90	100		
75	100		
63	100		
50	100		
37.5	100		
28	100		
20	100		
14	100		
10	90		
6.3	83		
5	80		
3.35	77		
2	70		
1.18	63		
0.6	57		
0.425	54		
0.3	52		
0.212	49		
0.15	45		
0.063	39		

Test Method	
BS 1377 : Part 2 : 1990	
Sieving	Clause 9.3
Sedimentation	N/A

Sample Proportions	
Cobbles	0.0
Gravel	30.0
Sand	31.0
Silt & Clay	39.0

Grading Analysis	
D100	14.00
D60	0.86
D10	
Uniformity Coefficient	

PARTICLE SIZE DISTRIBUTION

BS 1377 : Part 2 : 1990 : Clause 9

		Job Ref	**P21060**
		Borehole / Pit No	WTP-BH044
Location	**Water Supply Project - Ground Investigation Contract - Lot 1**	Sample No	23
		Depth	21.00 m
Soil Description	Slightly gravelly slightly sandy CLAY	Sample type	D

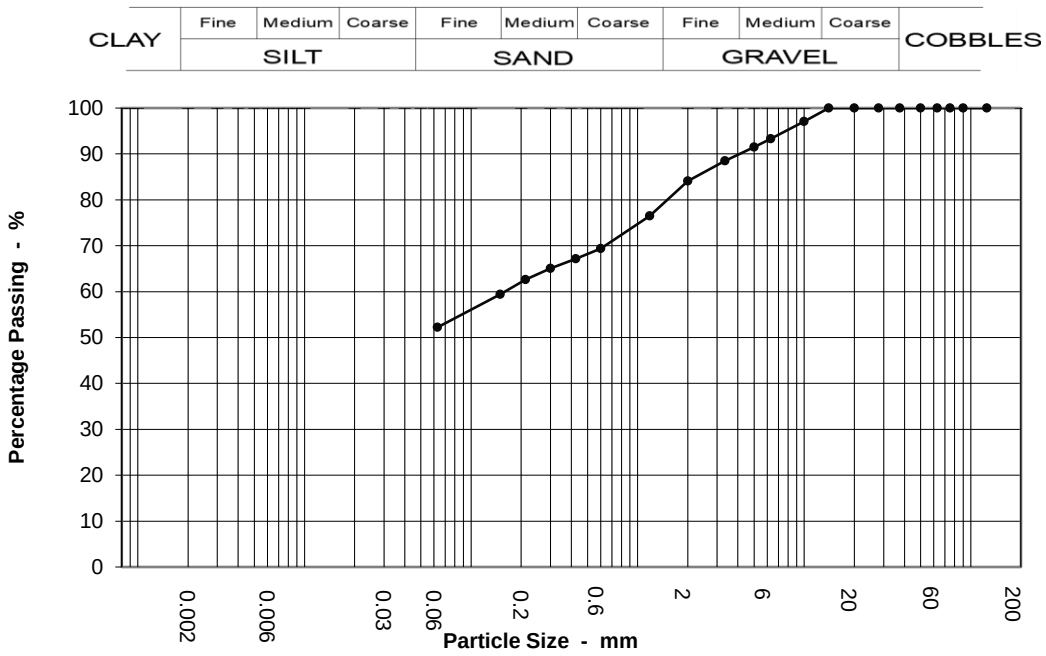

Sieving		Sedimentation	
Particle Size mm	% Passing	Particle Size mm	% Passing
125	100		
90	100		
75	100		
63	100		
50	100		
37.5	100		
28	100		
20	100		
14	100		
10	97		
6.3	93		
5	91		
3.35	89		
2	84		
1.18	76		
0.6	69		
0.425	67		
0.3	65		
0.212	63		
0.15	59		
0.063	52		

Test Method	
BS 1377 : Part 2 : 1990	
Sieving	Clause 9.3
Sedimentation	N/A

Sample Proportions	
Cobbles	0.0
Gravel	16.0
Sand	32.0
Silt & Clay	52.0

Grading Analysis	
D100	14.00
D60	0.16
D10	
Uniformity Coefficient	

PARTICLE SIZE DISTRIBUTION

BS 1377 : Part 2 : 1990 : Clause 9

		Job Ref	**P21060**
		Borehole / Pit No	WTP-BH045
Location	**Water Supply Project - Ground Investigation Contract - Lot 1**	Sample No	2
		Depth	1.50 m
Soil Description	Slightly sandy slightly gravelly CLAY with low cobble content	Sample type	GB

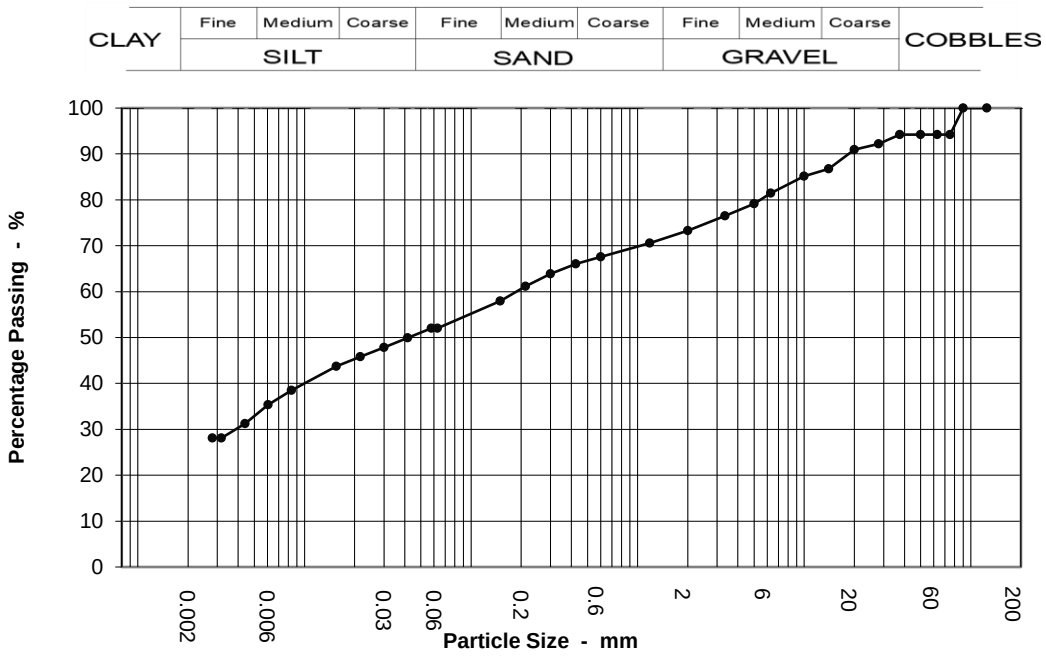

Sieving		Sedimentation	
Particle Size mm	% Passing	Particle Size mm	% Passing
125	100	0.058	52
90	100	0.042	50
75	94	0.030	48
63	94	0.022	46
50	94	0.016	44
37.5	94	0.008	39
28	92	0.006	35
20	91	0.004	31
14	87	0.003	28
10	85	0.003	28
6.3	81	0.001	17
5	79		
3.35	77		
2	73		
1.18	71		
0.6	68		
0.425	66		
0.3	64		
0.212	61		
0.15	58		
0.063	52		

Test Method	
BS 1377 : Part 2 : 1990	
Sieving	Clause 9.5
Sedimentation	Clause 9.5

Sample Proportions	
Cobbles	6.0
Gravel	21.0
Sand	21.0
Silt	27.0
Clay	25.0

Grading Analysis	
D100	90.00
D60	0.19
D10	
Uniformity Coefficient	

PARTICLE SIZE DISTRIBUTION

BS 1377 : Part 2 : 1990 : Clause 9

		Job Ref	**P21060**
		Borehole / Pit No	WTP-BH045
Location	**Water Supply Project - Ground Investigation Contract - Lot 1**	Sample No	3
		Depth	3.50 m
Soil Description	Slightly gravelly slightly sandy CLAY	Sample type	GB

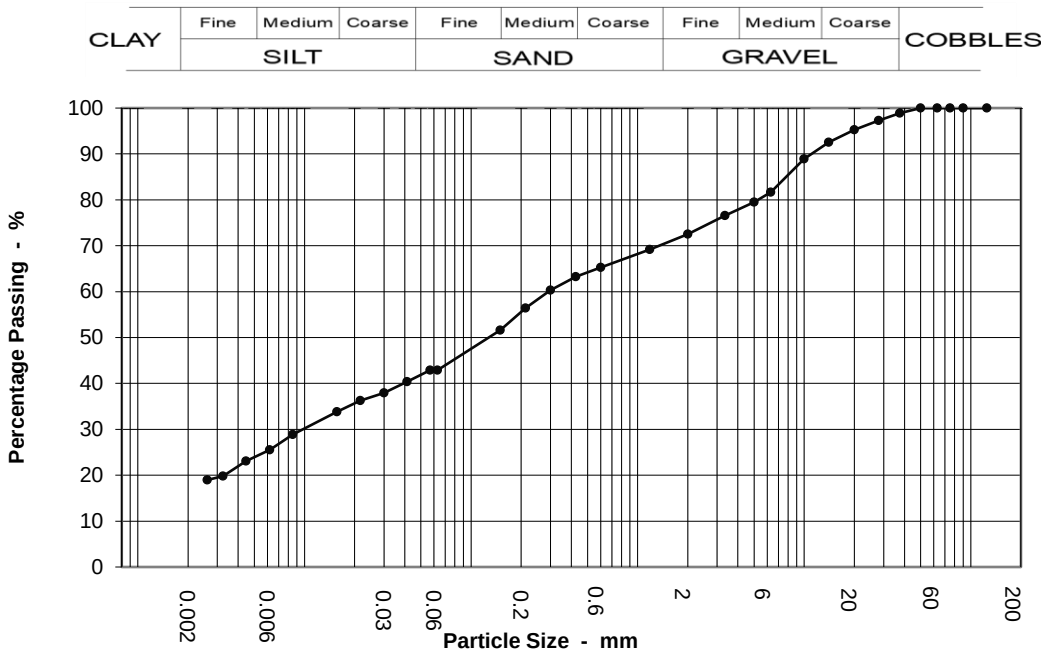

Sieving		Sedimentation	
Particle Size mm	% Passing	Particle Size mm	% Passing
125	100	0.057	43
90	100	0.041	40
75	100	0.030	38
63	100	0.022	36
50	100	0.016	34
37.5	99	0.008	29
28	97	0.006	26
20	95	0.004	23
14	93	0.003	20
10	89	0.003	19
6.3	82	0.001	15
5	79		
3.35	77		
2	73		
1.18	69		
0.6	65		
0.425	63		
0.3	60		
0.212	56		
0.15	52		
0.063	43		

Test Method	
BS 1377 : Part 2 : 1990	
Sieving	Clause 9.5
Sedimentation	Clause 9.5

Sample Proportions	
Cobbles	0.0
Gravel	27.0
Sand	30.0
Silt	26.0
Clay	17.0

Grading Analysis	
D100	50.00
D60	0.29
D10	
Uniformity Coefficient	

PARTICLE SIZE DISTRIBUTION

BS 1377 : Part 2 : 1990 : Clause 9

		Job Ref	**P21060**
		Borehole / Pit No	WTP-BH045
Location	**Water Supply Project - Ground Investigation Contract - Lot 1**	Sample No	4
		Depth	6.50 m
Soil Description	Sandy very clayey GRAVEL with low cobble content	Sample type	GB

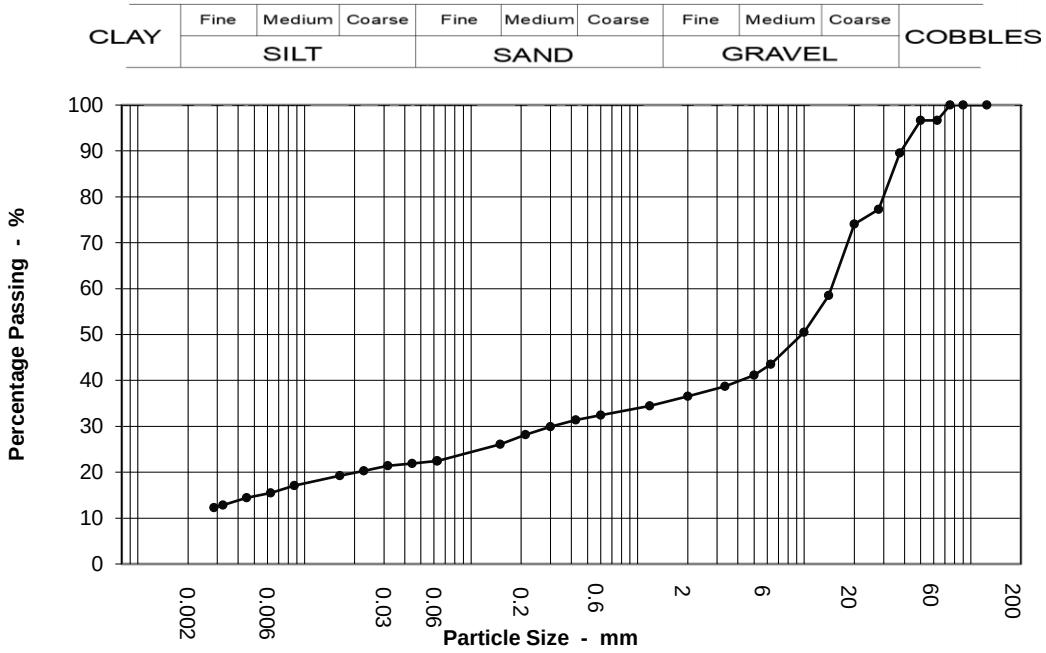

Sieving		Sedimentation	
Particle Size mm	% Passing	Particle Size mm	% Passing
125	100	0.062	22
90	100	0.044	22
75	100	0.032	21
63	97	0.023	20
50	97	0.016	19
37.5	90	0.009	17
28	77	0.006	16
20	74	0.004	14
14	58	0.003	13
10	50	0.003	12
6.3	44	0.001	7
5	41		
3.35	39		
2	37		
1.18	34		
0.6	32		
0.425	31		
0.3	30		
0.212	28		
0.15	26		
0.063	22		

Test Method	
BS 1377 : Part 2 : 1990	
Sieving	Clause 9.5
Sedimentation	Clause 9.5

Sample Proportions	
Cobbles	3.0
Gravel	60.0
Sand	14.0
Silt	11.0
Clay	11.0

Grading Analysis	
D100	75.00
D60	14.50
D10	0.00
Uniformity Coefficient	9800.00

PARTICLE SIZE DISTRIBUTION

BS 1377 : Part 2 : 1990 : Clause 9

		Job Ref	**P21060**
		Borehole / Pit No	WTP-BH045
Location	**Water Supply Project - Ground Investigation Contract - Lot 1**	Sample No	6
		Depth	11.00 m
Soil Description	Slightly sandy gravelly CLAY with high cobble content	Sample type	GB

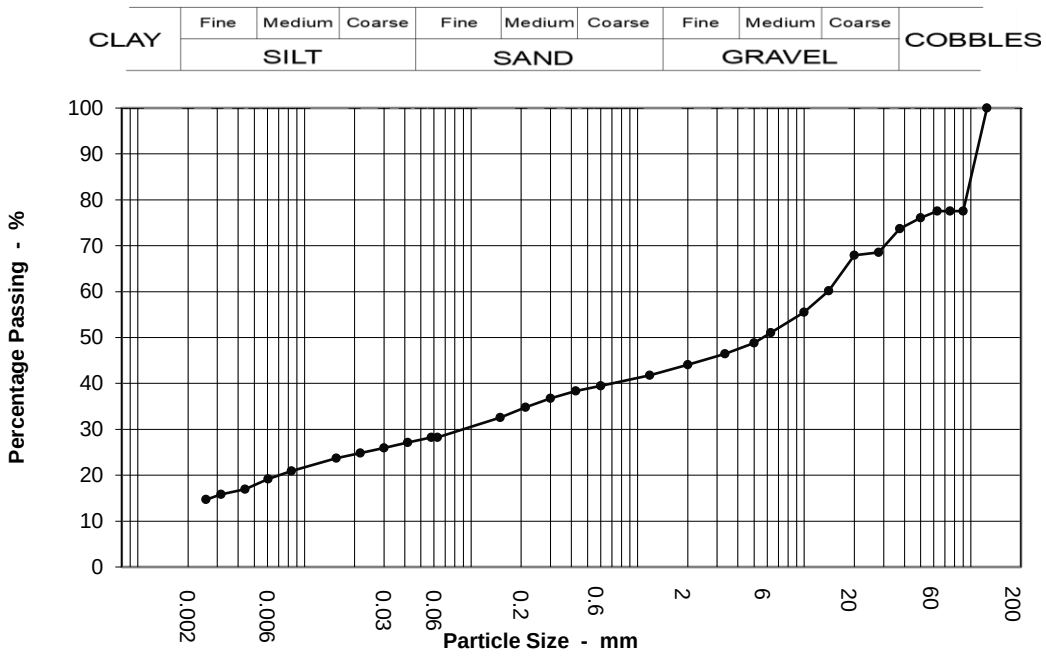

Sieving		Sedimentation	
Particle Size mm	% Passing	Particle Size mm	% Passing
125	100	0.058	28
90	78	0.042	27
75	78	0.030	26
63	78	0.022	25
50	76	0.016	24
37.5	74	0.008	21
28	69	0.006	19
20	68	0.004	17
14	60	0.003	16
10	55	0.003	15
6.3	51	0.001	11
5	49		
3.35	46		
2	44		
1.18	42		
0.6	39		
0.425	38		
0.3	37		
0.212	35		
0.15	33		
0.063	28		

Test Method	
BS 1377 : Part 2 : 1990	
Sieving	Clause 9.5
Sedimentation	Clause 9.5

Sample Proportions	
Cobbles	22.0
Gravel	33.0
Sand	16.0
Silt	15.0
Clay	13.0

Grading Analysis	
D100	125.00
D60	13.80
D10	
Uniformity Coefficient	

PARTICLE SIZE DISTRIBUTION

BS 1377 : Part 2 : 1990 : Clause 9

		Job Ref	**P21060**
		Borehole / Pit No	WTP-BH045
Location	**Water Supply Project - Ground Investigation Contract - Lot 1**	Sample No	11
		Depth	14.00 m
Soil Description	Slightly sandy gravelly CLAY with high cobble content	Sample type	C

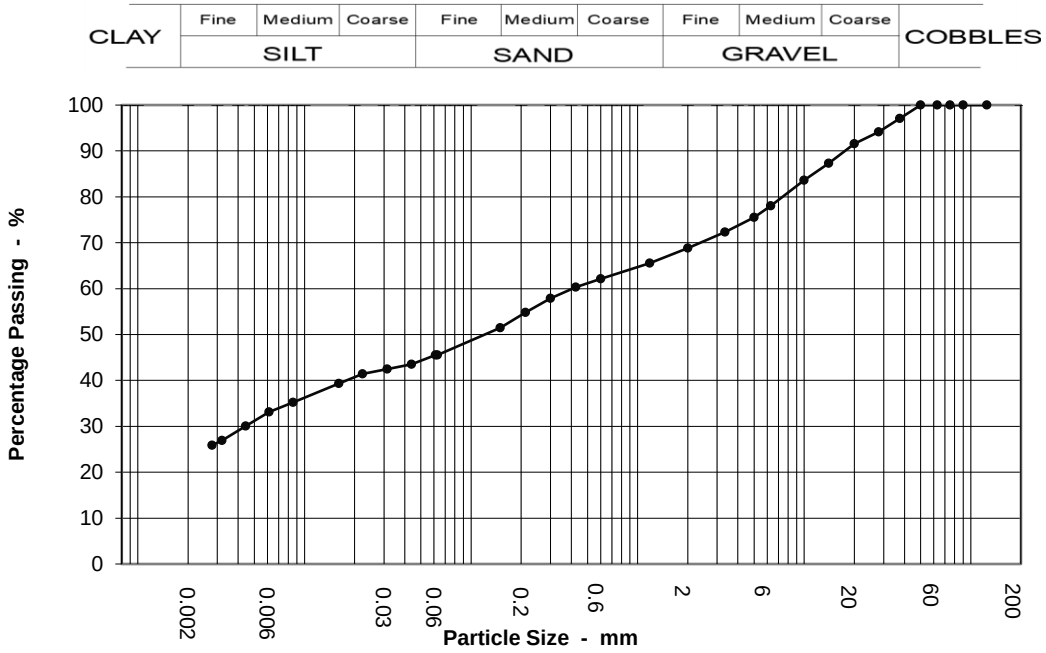

Sieving		Sedimentation	
Particle Size mm	% Passing	Particle Size mm	% Passing
125	100	0.061	46
90	100	0.044	43
75	100	0.031	42
63	100	0.022	41
50	100	0.016	39
37.5	97	0.009	35
28	94	0.006	33
20	92	0.004	30
14	87	0.003	27
10	84	0.003	26
6.3	78	0.001	17
5	76		
3.35	72		
2	69		
1.18	66		
0.6	62		
0.425	60		
0.3	58		
0.212	55		
0.15	51		
0.063	46		

Test Method	
BS 1377 : Part 2 : 1990	
Sieving	Clause 9.5
Sedimentation	Clause 9.5

Sample Proportions	
Cobbles	0.0
Gravel	31.0
Sand	23.0
Silt	22.0
Clay	23.0

Grading Analysis	
D100	50.00
D60	0.41
D10	
Uniformity Coefficient	

PARTICLE SIZE DISTRIBUTION

BS 1377 : Part 2 : 1990 : Clause 9

		Job Ref	**P21060**
		Borehole / Pit No	WTP-BH045
Location	**Water Supply Project - Ground Investigation Contract - Lot 1**	Sample No	8
		Depth	17.00 m
Soil Description	Slightly clayey slightly sandy GRAVEL with high cobble content	Sample type	GB

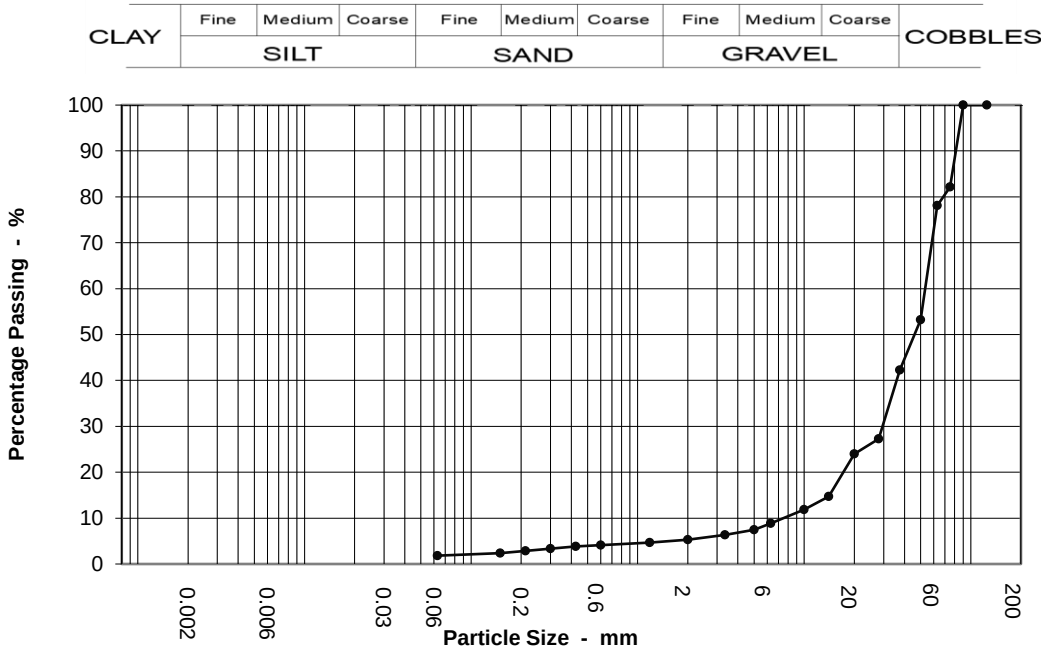

Sieving		Sedimentation	
Particle Size mm	% Passing	Particle Size mm	% Passing
125	100		
90	100		
75	82		
63	78		
50	53		
37.5	42		
28	27		
20	24		
14	15		
10	12		
6.3	9		
5	7		
3.35	6		
2	5		
1.18	5		
0.6	4		
0.425	4		
0.3	3		
0.212	3		
0.15	2		
0.063	2		

Test Method	
BS 1377 : Part 2 : 1990	
Sieving	Clause 9.3
Sedimentation	N/A

Sample Proportions	
Cobbles	22.0
Gravel	73.0
Sand	3.0
Silt & Clay	2.0

Grading Analysis	
D100	90.00
D60	53.30
D10	7.54
Uniformity Coefficient	7.10

pgl priority geotechnical	**PARTICLE SIZE DISTRIBUTION** **BS 1377 : Part 2 : 1990 : Clause 9**	**Job Ref**	**P21060**
		Borehole / Pit No	WTP-BH046
Location	**Water Supply Project - Ground Investigation Contract - Lot 1**	Sample No	3
		Depth	1.00 m
Soil Description	Slightly sandy slightly gravelly CLAY	Sample type	B

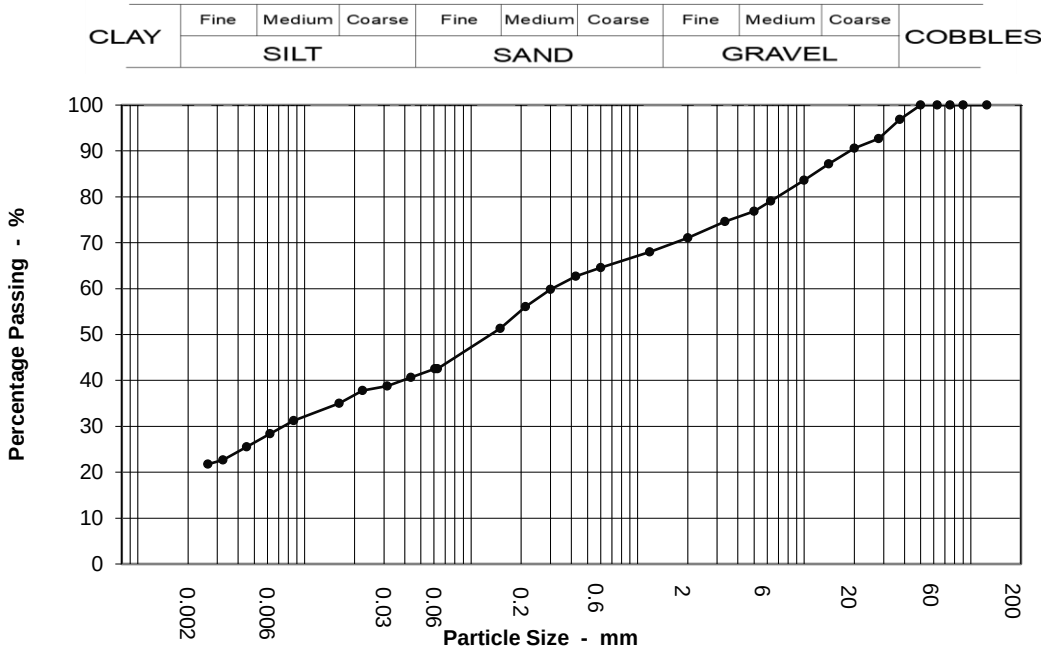

Sieving		Sedimentation	
Particle Size mm	% Passing	Particle Size mm	% Passing
125	100	0.061	43
90	100	0.044	41
75	100	0.031	39
63	100	0.022	38
50	100	0.016	35
37.5	97	0.009	31
28	93	0.006	28
20	91	0.004	26
14	87	0.003	23
10	84	0.003	22
6.3	79	0.001	17
5	77		
3.35	75		
2	71		
1.18	68		
0.6	65		
0.425	63		
0.3	60		
0.212	56		
0.15	51		
0.063	43		

Test Method	
BS 1377 : Part 2 : 1990	
Sieving	Clause 9.5
Sedimentation	Clause 9.5

Sample Proportions	
Cobbles	0.0
Gravel	29.0
Sand	28.0
Silt	23.0
Clay	20.0

Grading Analysis	
D100	50.00
D60	0.31
D10	
Uniformity Coefficient	

PARTICLE SIZE DISTRIBUTION

BS 1377 : Part 2 : 1990 : Clause 9

		Job Ref	**P21060**
		Borehole / Pit No	WTP-BH046
Location	**Water Supply Project - Ground Investigation Contract - Lot 1**	Sample No	11
		Depth	5.00 m
Soil Description	Slightly sandy slightly gravelly CLAY	Sample type	B

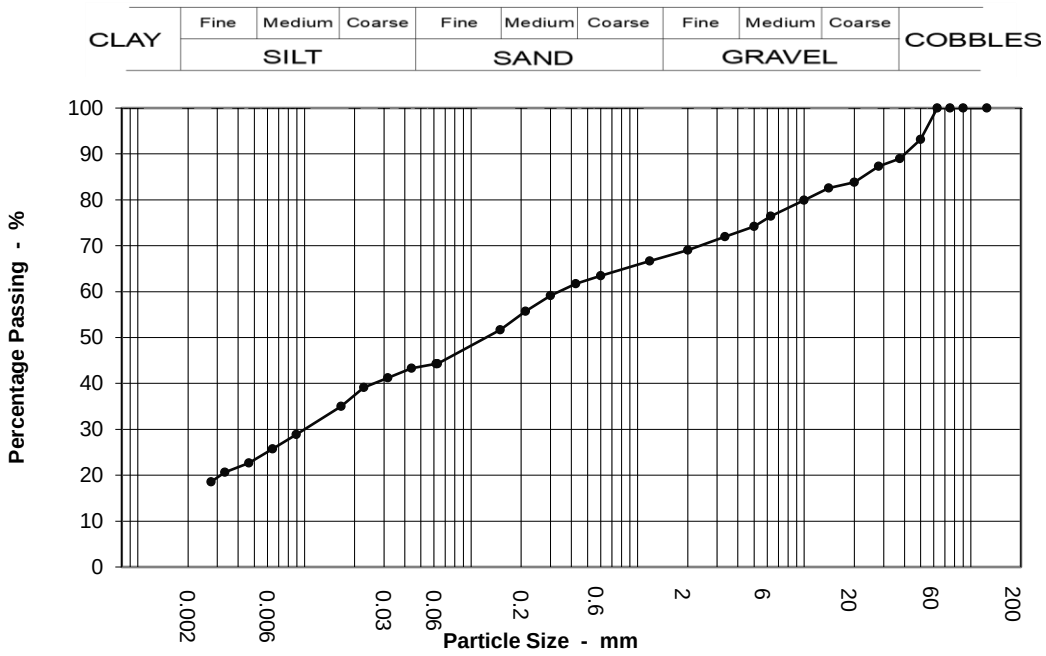

Sieving		Sedimentation	
Particle Size mm	% Passing	Particle Size mm	% Passing
125	100	0.062	44
90	100	0.044	43
75	100	0.032	41
63	100	0.023	39
50	93	0.017	35
37.5	89	0.009	29
28	87	0.006	26
20	84	0.005	23
14	83	0.003	21
10	80	0.003	19
6.3	76	0.001	15
5	74		
3.35	72		
2	69		
1.18	67		
0.6	63		
0.425	62		
0.3	59		
0.212	56		
0.15	52		
0.063	44		

Test Method	
BS 1377 : Part 2 : 1990	
Sieving	Clause 9.5
Sedimentation	Clause 9.5

Sample Proportions	
Cobbles	0.0
Gravel	31.0
Sand	25.0
Silt	27.0
Clay	17.0

Grading Analysis	
D100	63.00
D60	0.34
D10	
Uniformity Coefficient	

PARTICLE SIZE DISTRIBUTION

BS 1377 : Part 2 : 1990 : Clause 9

		Job Ref	**P21060**
		Borehole / Pit No	WTP-BH047
Location	**Water Supply Project - Ground Investigation Contract - Lot 1**	Sample No	4
		Depth	6.00 m
Soil Description	Slightly gravelly slightly sandy CLAY	Sample type	GB

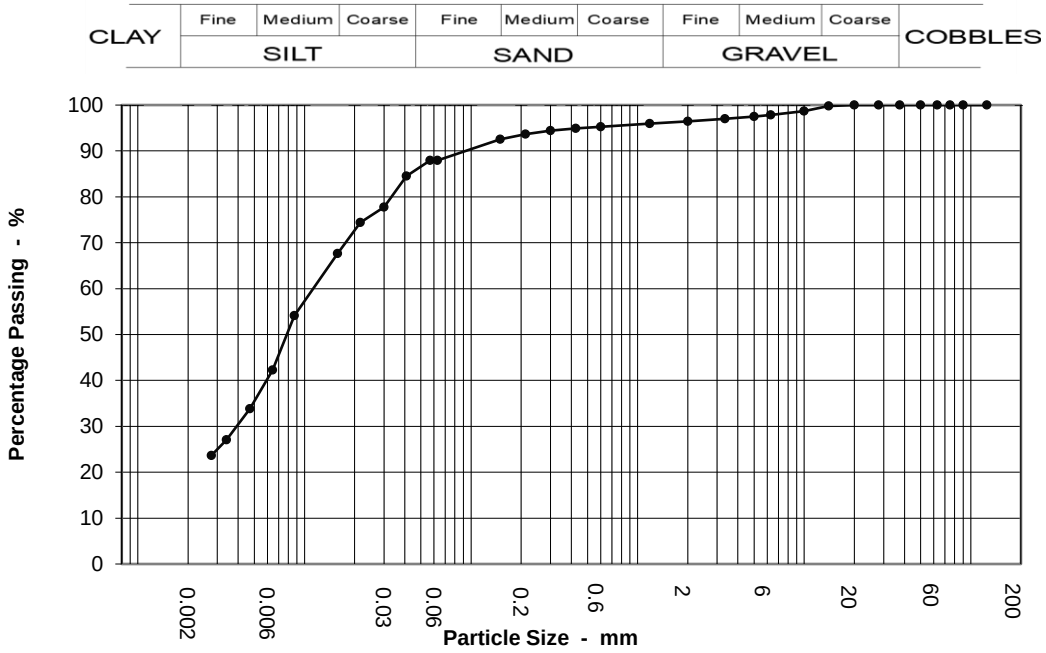

Sieving		Sedimentation	
Particle Size mm	% Passing	Particle Size mm	% Passing
125	100	0.057	88
90	100	0.041	85
75	100	0.030	78
63	100	0.022	74
50	100	0.016	68
37.5	100	0.009	54
28	100	0.006	42
20	100	0.005	34
14	100	0.003	27
10	99	0.003	24
6.3	98	0.002	17
5	97		
3.35	97		
2	96		
1.18	96		
0.6	95		
0.425	95		
0.3	94		
0.212	94		
0.15	93		
0.063	88		

Test Method	
BS 1377 : Part 2 : 1990	
Sieving	Clause 9.5
Sedimentation	Clause 9.5

Sample Proportions	
Cobbles	0.0
Gravel	4.0
Sand	9.0
Silt	68.0
Clay	20.0

Grading Analysis	
D100	20.00
D60	0.01
D10	
Uniformity Coefficient	

PARTICLE SIZE DISTRIBUTION

BS 1377 : Part 2 : 1990 : Clause 9

		Job Ref	**P21060**
		Borehole / Pit No	WTP-BH048A
Location	**Water Supply Project - Ground Investigation Contract - Lot 1**	Sample No	3
		Depth	1.00 m
Soil Description	Slightly gravelly slightly sandy CLAY	Sample type	B

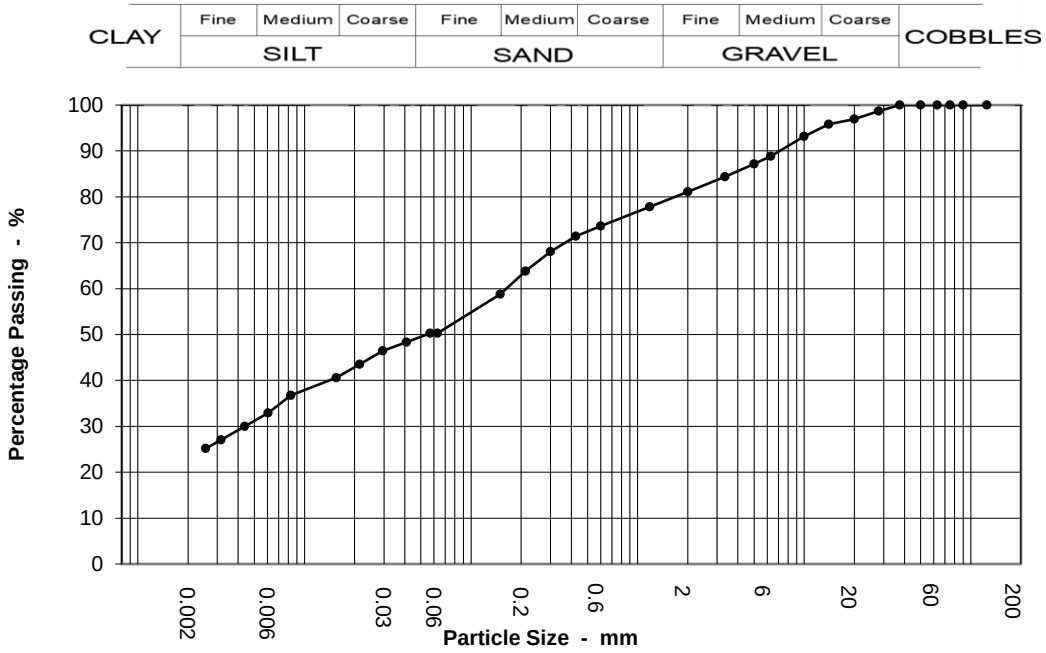

Sieving		Sedimentation	
Particle Size mm	% Passing	Particle Size mm	% Passing
125	100	0.057	50
90	100	0.041	48
75	100	0.029	46
63	100	0.021	44
50	100	0.016	41
37.5	100	0.008	37
28	99	0.006	33
20	97	0.004	30
14	96	0.003	27
10	93	0.003	25
6.3	89	0.001	21
5	87		
3.35	84		
2	81		
1.18	78		
0.6	74		
0.425	71		
0.3	68		
0.212	64		
0.15	59		
0.063	50		

Test Method	
BS 1377 : Part 2 : 1990	
Sieving	Clause 9.5
Sedimentation	Clause 9.5

Sample Proportions	
Cobbles	0.0
Gravel	19.0
Sand	31.0
Silt	27.0
Clay	24.0

Grading Analysis	
D100	37.50
D60	0.16
D10	
Uniformity Coefficient	

PARTICLE SIZE DISTRIBUTION

BS 1377 : Part 2 : 1990 : Clause 9

		Job Ref	**P21060**
		Borehole / Pit No	WTP-BH048B
Location	**Water Supply Project - Ground Investigation Contract - Lot 1**	Sample No	5
		Depth	2.00 m
Soil Description	Slightly gravelly slightly sandy CLAY	Sample type	B

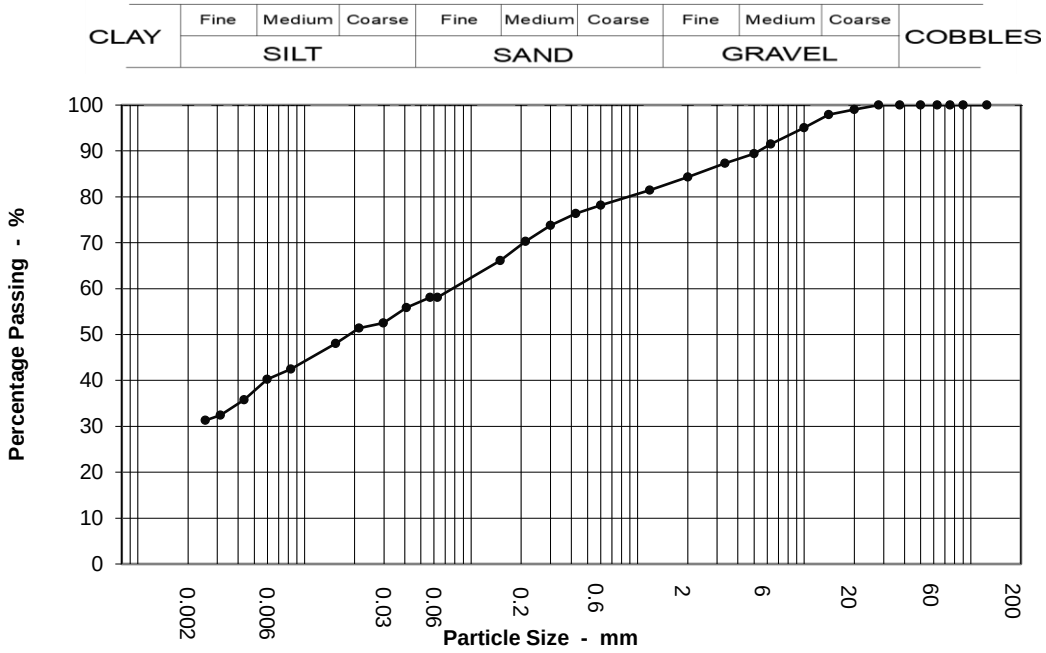

Sieving		Sedimentation	
Particle Size mm	% Passing	Particle Size mm	% Passing
125	100	0.057	58
90	100	0.041	56
75	100	0.030	53
63	100	0.021	51
50	100	0.015	48
37.5	100	0.008	42
28	100	0.006	40
20	99	0.004	36
14	98	0.003	32
10	95	0.003	31
6.3	91	0.001	25
5	89		
3.35	87		
2	84		
1.18	81		
0.6	78		
0.425	76		
0.3	74		
0.212	70		
0.15	66		
0.063	58		

Test Method	
BS 1377 : Part 2 : 1990	
Sieving	Clause 9.5
Sedimentation	Clause 9.5

Sample Proportions	
Cobbles	0.0
Gravel	16.0
Sand	26.0
Silt	30.0
Clay	29.0

Grading Analysis	
D100	28.00
D60	0.08
D10	
Uniformity Coefficient	

PARTICLE SIZE DISTRIBUTION

BS 1377 : Part 2 : 1990 : Clause 9

		Job Ref	**P21060**
		Borehole / Pit No	WTP-BH048B
Location	**Water Supply Project - Ground Investigation Contract - Lot 1**	Sample No	13
		Depth	6.00 m
Soil Description	Slightly sandy slightly gravelly CLAY with low cobble content	Sample type	B

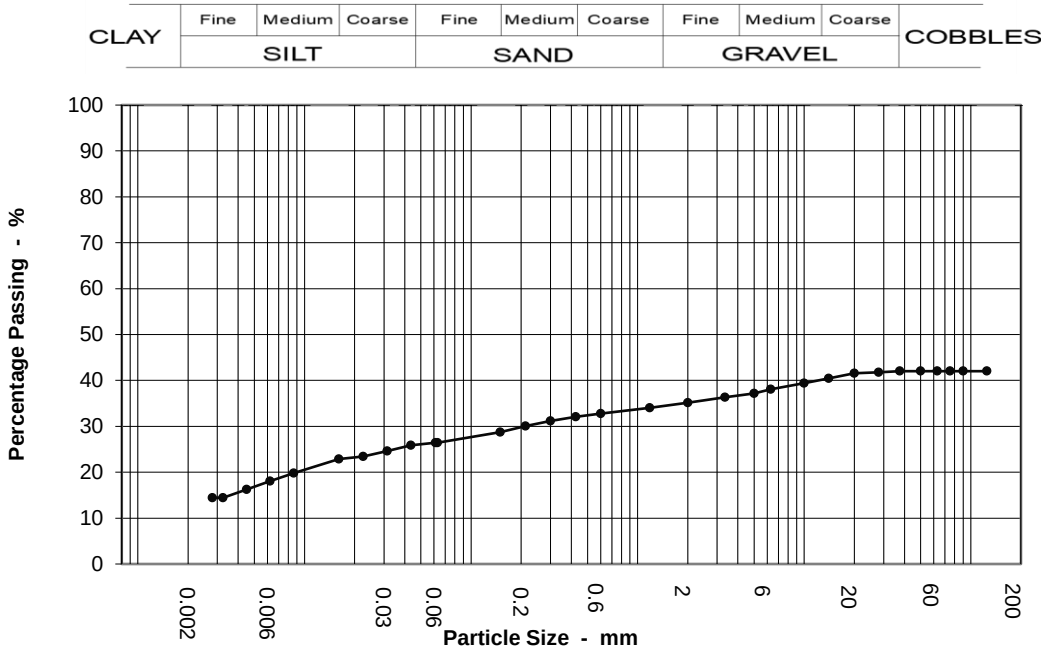

Sieving		Sedimentation	
Particle Size mm	% Passing	Particle Size mm	% Passing
125	42	0.061	26
90	42	0.044	26
75	42	0.031	25
63	42	0.023	23
50	42	0.016	23
37.5	42	0.009	20
28	42	0.006	18
20	42	0.004	16
14	40	0.003	14
10	39	0.003	14
6.3	38	0.001	8
5	37		
3.35	36		
2	35		
1.18	34		
0.6	33		
0.425	32		
0.3	31		
0.212	30		
0.15	29		
0.063	26		

Test Method	
BS 1377 : Part 2 : 1990	
Sieving	Clause 9.5
Sedimentation	Clause 9.5

Sample Proportions	
Cobbles	58.0
Gravel	7.0
Sand	9.0
Silt	14.0
Clay	13.0

Grading Analysis	
D100	
D60	
D10	0.00
Uniformity Coefficient	

PARTICLE SIZE DISTRIBUTION

BS 1377 : Part 2 : 1990 : Clause 9

		Job Ref	**P21060**
		Borehole / Pit No	WTP-BH049
Location	**Water Supply Project - Ground Investigation Contract - Lot 1**	Sample No	2
		Depth	1.50 m
Soil Description	Slightly sandy slightly gravelly CLAY with low cobble content	Sample type	GB

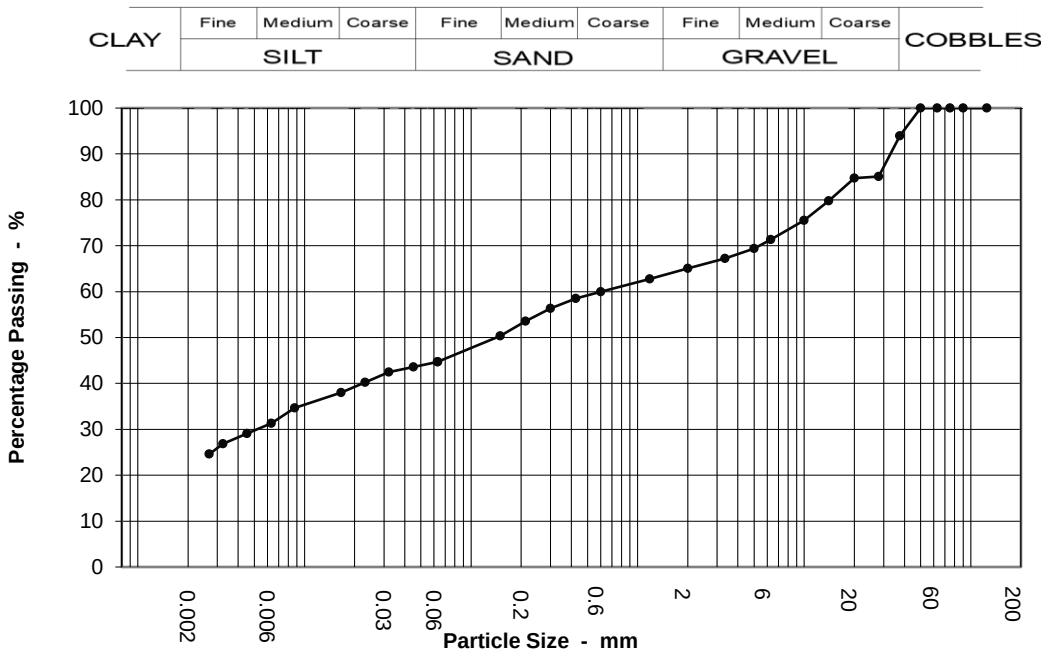

Sieving		Sedimentation	
Particle Size mm	% Passing	Particle Size mm	% Passing
125	100	0.063	45
90	100	0.045	44
75	100	0.032	42
63	100	0.023	40
50	100	0.017	38
37.5	94	0.009	35
28	85	0.006	31
20	85	0.005	29
14	80	0.003	27
10	76	0.003	25
6.3	71	0.001	20
5	69		
3.35	67		
2	65		
1.18	63		
0.6	60		
0.425	59		
0.3	56		
0.212	54		
0.15	50		
0.063	45		

Test Method	
BS 1377 : Part 2 : 1990	
Sieving	Clause 9.5
Sedimentation	Clause 9.5

Sample Proportions	
Cobbles	0.0
Gravel	35.0
Sand	20.0
Silt	22.0
Clay	22.0

Grading Analysis	
D100	50.00
D60	0.60
D10	
Uniformity Coefficient	

PARTICLE SIZE DISTRIBUTION

BS 1377 : Part 2 : 1990 : Clause 9

		Job Ref	**P21060**
		Borehole / Pit No	WTP-BH050
Location	**Water Supply Project - Ground Investigation Contract - Lot 1**	Sample No	3
		Depth	1.00 m
Soil Description	Slightly gravelly slightly sandy CLAY	Sample type	B

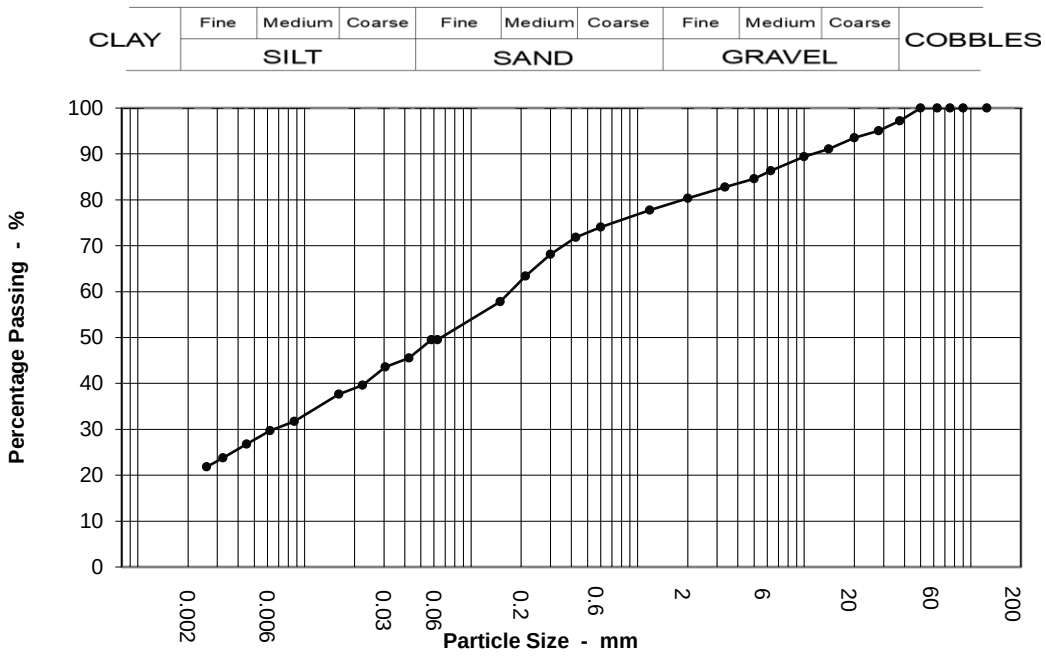

Sieving		Sedimentation	
Particle Size mm	% Passing	Particle Size mm	% Passing
125	100	0.058	50
90	100	0.042	46
75	100	0.031	44
63	100	0.022	40
50	100	0.016	38
37.5	97	0.009	32
28	95	0.006	30
20	94	0.004	27
14	91	0.003	24
10	89	0.003	22
6.3	86	0.001	19
5	85		
3.35	83		
2	80		
1.18	78		
0.6	74		
0.425	72		
0.3	68		
0.212	63		
0.15	58		
0.063	50		

Test Method	
BS 1377 : Part 2 : 1990	
Sieving	Clause 9.5
Sedimentation	Clause 9.5

Sample Proportions	
Cobbles	0.0
Gravel	20.0
Sand	31.0
Silt	29.0
Clay	21.0

Grading Analysis	
D100	50.00
D60	0.17
D10	
Uniformity Coefficient	

PARTICLE SIZE DISTRIBUTION

BS 1377 : Part 2 : 1990 : Clause 9

		Job Ref	**P21060**
		Borehole / Pit No	WTP-BH050
Location	**Water Supply Project - Ground Investigation Contract - Lot 1**	Sample No	5
		Depth	2.00 m
Soil Description	Slightly gravely sandy CLAY	Sample type	B

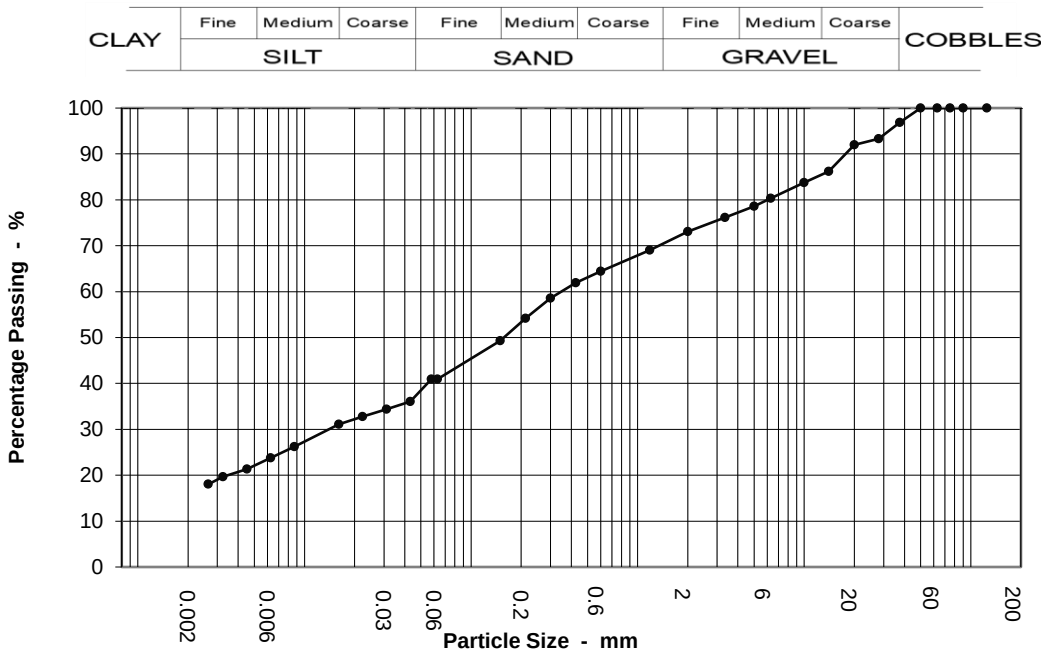

Sieving		Sedimentation	
Particle Size mm	% Passing	Particle Size mm	% Passing
125	100	0.058	41
90	100	0.043	36
75	100	0.031	34
63	100	0.022	33
50	100	0.016	31
37.5	97	0.009	26
28	93	0.006	24
20	92	0.005	21
14	86	0.003	20
10	84	0.003	18
6.3	80	0.001	15
5	79		
3.35	76		
2	73		
1.18	69		
0.6	64		
0.425	62		
0.3	59		
0.212	54		
0.15	49		
0.063	41		

Test Method	
BS 1377 : Part 2 : 1990	
Sieving	Clause 9.5
Sedimentation	Clause 9.5

Sample Proportions	
Cobbles	0.0
Gravel	27.0
Sand	32.0
Silt	24.0
Clay	17.0

Grading Analysis	
D100	50.00
D60	0.35
D10	
Uniformity Coefficient	

PARTICLE SIZE DISTRIBUTION

BS 1377 : Part 2 : 1990 : Clause 9

		Job Ref	**P21060**
		Borehole / Pit No	WTP-BH051
Location	**Water Supply Project - Ground Investigation Contract - Lot 1**	Sample No	1
		Depth	0.00 m
Soil Description	Very sandy very clayey GRAVEL	Sample type	GB

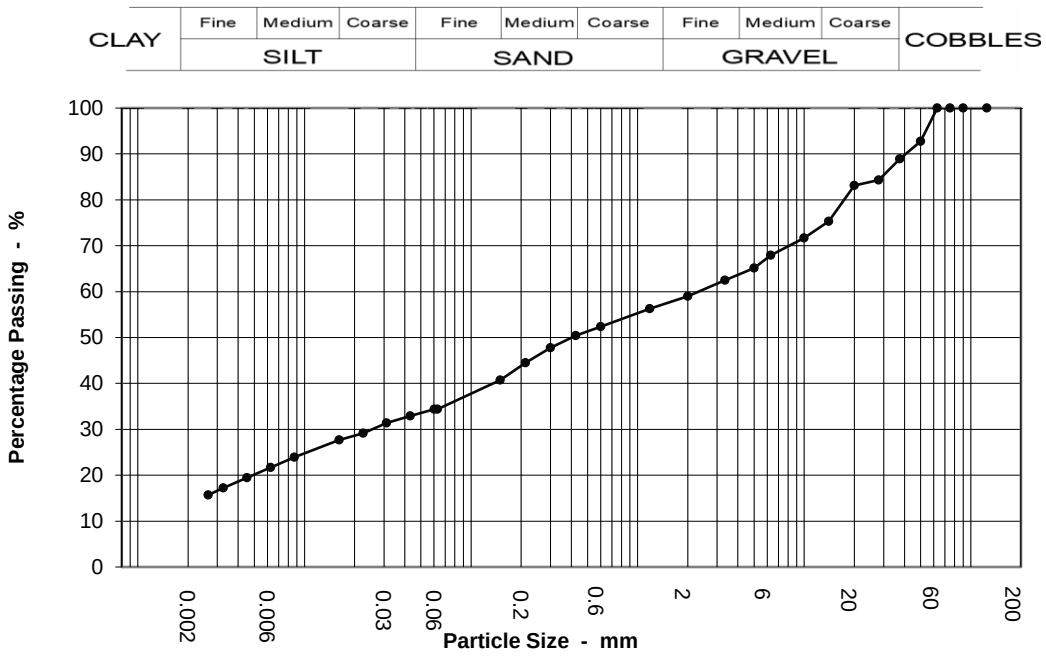

Sieving		Sedimentation	
Particle Size mm	% Passing	Particle Size mm	% Passing
125	100	0.060	34
90	100	0.043	33
75	100	0.031	31
63	100	0.023	29
50	93	0.016	28
37.5	89	0.009	24
28	84	0.006	22
20	83	0.005	19
14	75	0.003	17
10	72	0.003	16
6.3	68	0.001	13
5	65		
3.35	62		
2	59		
1.18	56		
0.6	52		
0.425	50		
0.3	48		
0.212	44		
0.15	41		
0.063	34		

Test Method	
BS 1377 : Part 2 : 1990	
Sieving	Clause 9.5
Sedimentation	Clause 9.5

Sample Proportions	
Cobbles	0.0
Gravel	41.0
Sand	25.0
Silt	20.0
Clay	14.0

Grading Analysis	
D100	63.00
D60	2.32
D10	
Uniformity Coefficient	

PARTICLE SIZE DISTRIBUTION

BS 1377 : Part 2 : 1990 : Clause 9

		Job Ref	**P21060**
		Borehole / Pit No	WTP-BH051
Location	**Water Supply Project - Ground Investigation Contract - Lot 1**	Sample No	3
		Depth	3.00 m
Soil Description	Slightly sandy gravelly CLAY with medium cobble content	Sample type	GB

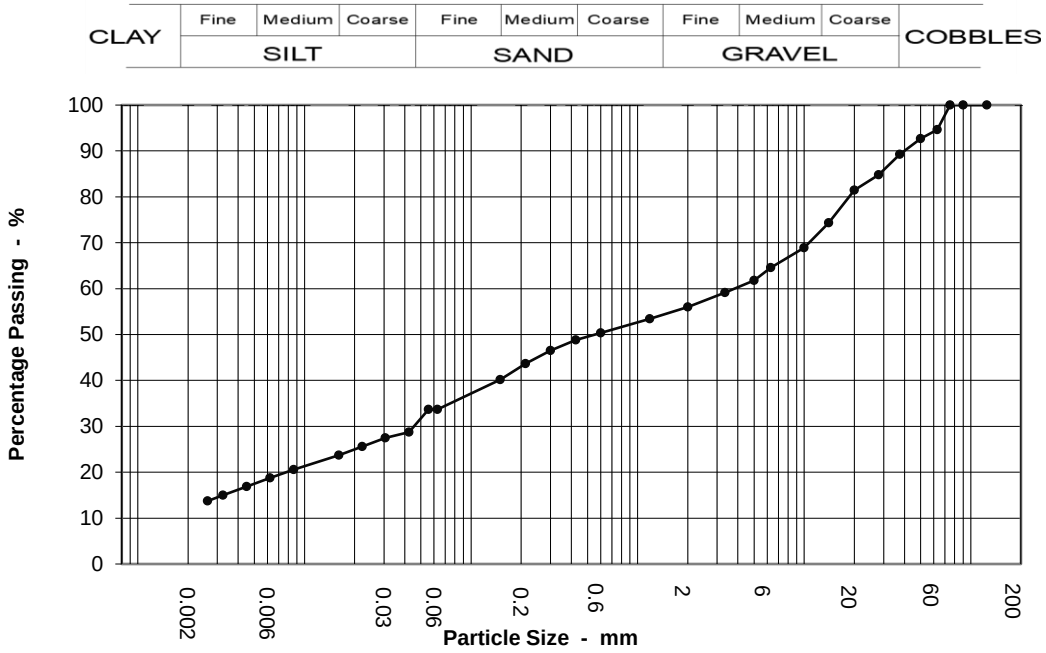

Sieving		Sedimentation	
Particle Size mm	% Passing	Particle Size mm	% Passing
125	100	0.056	34
90	100	0.042	29
75	100	0.031	27
63	95	0.022	26
50	93	0.016	24
37.5	89	0.009	21
28	85	0.006	19
20	81	0.004	17
14	74	0.003	15
10	69	0.003	14
6.3	65	0.001	11
5	62		
3.35	59		
2	56		
1.18	53		
0.6	50		
0.425	49		
0.3	47		
0.212	44		
0.15	40		
0.063	34		

Test Method	
BS 1377 : Part 2 : 1990	
Sieving	Clause 9.5
Sedimentation	Clause 9.5

Sample Proportions	
Cobbles	5.0
Gravel	39.0
Sand	22.0
Silt	21.0
Clay	13.0

Grading Analysis	
D100	75.00
D60	3.82
D10	
Uniformity Coefficient	

PARTICLE SIZE DISTRIBUTION

BS 1377 : Part 2 : 1990 : Clause 9

		Job Ref	**P21060**
		Borehole / Pit No	WTP-BH051
Location	**Water Supply Project - Ground Investigation Contract - Lot 1**	Sample No	7
		Depth	5.00 m
Soil Description	Sandy clayey very gravelly COBBLES	Sample type	C

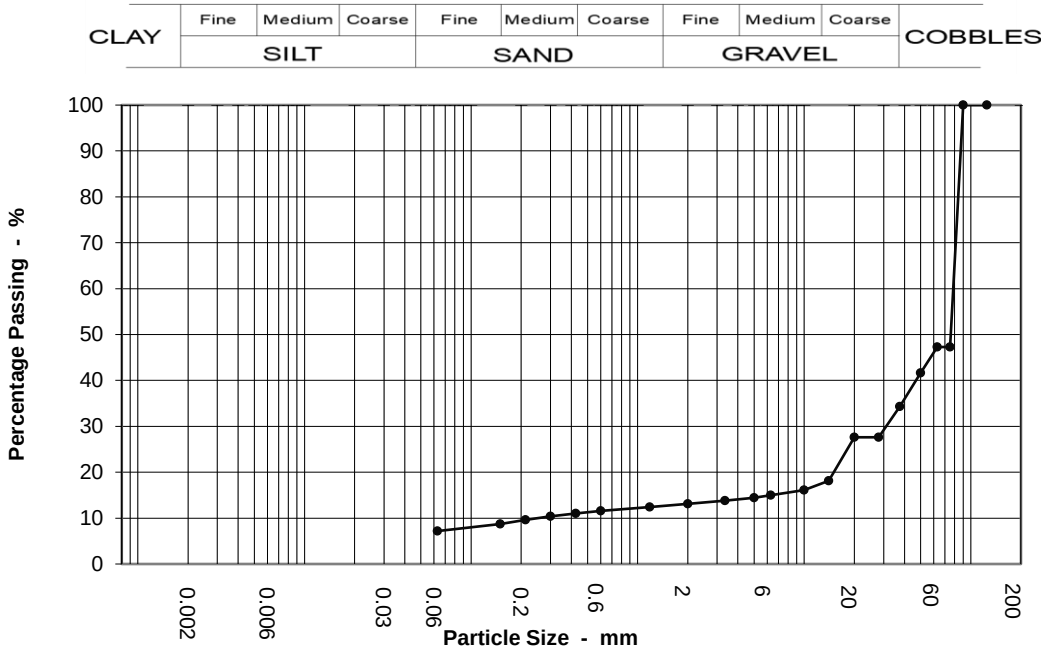

Sieving		Sedimentation	
Particle Size mm	% Passing	Particle Size mm	% Passing
125	100		
90	100		
75	47		
63	47		
50	42		
37.5	34		
28	28		
20	28		
14	18		
10	16		
6.3	15		
5	14		
3.35	14		
2	13		
1.18	12		
0.6	12		
0.425	11		
0.3	10		
0.212	10		
0.15	9		
0.063	7		

Test Method	
BS 1377 : Part 2 : 1990	
Sieving	Clause 9.3
Sedimentation	N/A

Sample Proportions	
Cobbles	53.0
Gravel	34.0
Sand	6.0
Silt & Clay	7.0

Grading Analysis	
D100	90.00
D60	78.40
D10	0.25
Uniformity Coefficient	310.00

PARTICLE SIZE DISTRIBUTION

BS 1377 : Part 2 : 1990 : Clause 9

		Job Ref	**P21060**
		Borehole / Pit No	WTP-BH051
Location	**Water Supply Project - Ground Investigation Contract - Lot 1**	Sample No	8
		Depth	6.50 m
Soil Description	Silty sandy GRAVEL with medium cobble content	Sample type	C

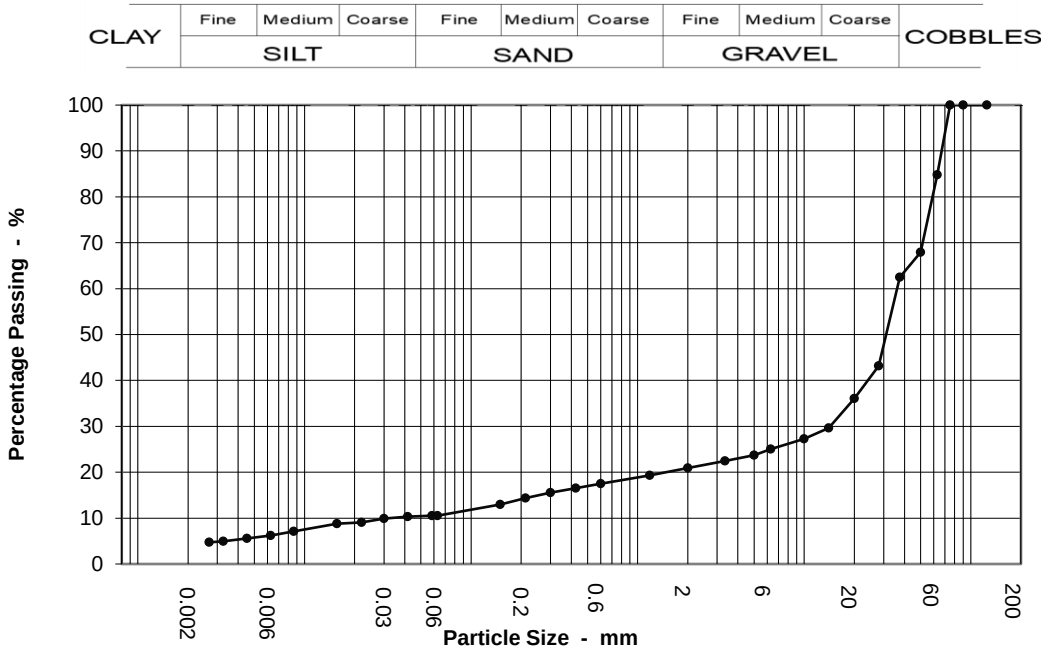

Sieving		Sedimentation	
Particle Size mm	% Passing	Particle Size mm	% Passing
125	100	0.058	11
90	100	0.042	10
75	100	0.030	10
63	85	0.022	9
50	68	0.016	9
37.5	62	0.009	7
28	43	0.006	6
20	36	0.005	6
14	30	0.003	5
10	27	0.003	5
6.3	25	0.001	4
5	24		
3.35	22		
2	21		
1.18	19		
0.6	17		
0.425	17		
0.3	16		
0.212	14		
0.15	13		
0.063	11		

Test Method	
BS 1377 : Part 2 : 1990	
Sieving	Clause 9.5
Sedimentation	Clause 9.5

Sample Proportions	
Cobbles	15.0
Gravel	64.0
Sand	10.0
Silt	6.0
Clay	4.0

Grading Analysis	
D100	75.00
D60	36.10
D10	0.03
Uniformity Coefficient	1100.00

PARTICLE SIZE DISTRIBUTION

BS 1377 : Part 2 : 1990 : Clause 9

		Job Ref	**P21060**
		Borehole / Pit No	WTP-BH051
Location	**Water Supply Project - Ground Investigation Contract - Lot 1**	Sample No	4
		Depth	9.00 m
Soil Description	Clayey sandy GRAVEL with medium cobble content	Sample type	GB

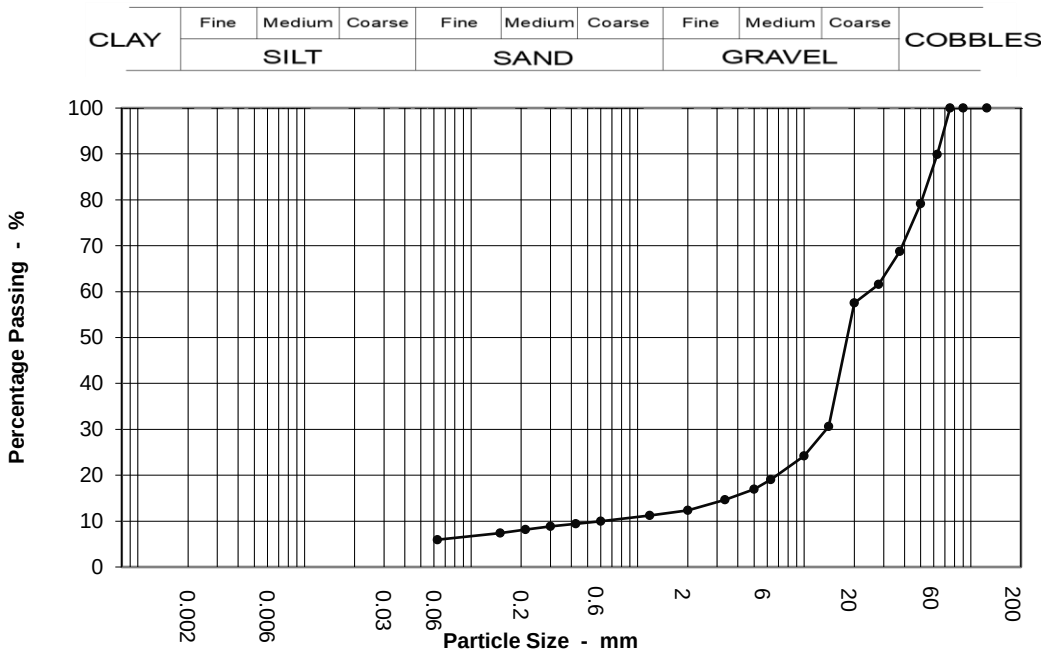

Sieving		Sedimentation	
Particle Size mm	% Passing	Particle Size mm	% Passing
125	100		
90	100		
75	100		
63	90		
50	79		
37.5	69		
28	62		
20	58		
14	31		
10	24		
6.3	19		
5	17		
3.35	15		
2	12		
1.18	11		
0.6	10		
0.425	9		
0.3	9		
0.212	8		
0.15	7		
0.063	6		

Test Method	
BS 1377 : Part 2 : 1990	
Sieving	Clause 9.3
Sedimentation	N/A

Sample Proportions	
Cobbles	10.0
Gravel	77.0
Sand	6.0
Silt & Clay	6.0

Grading Analysis	
D100	75.00
D60	24.50
D10	0.61
Uniformity Coefficient	40.00

PARTICLE SIZE DISTRIBUTION

BS 1377 : Part 2 : 1990 : Clause 9

		Job Ref	**P21060**
		Borehole / Pit No	WTP-BH051
Location	**Water Supply Project - Ground Investigation Contract - Lot 1**	Sample No	9
		Depth	9.50 m
Soil Description	Slightly gravelly slightly sandy CLAY	Sample type	C

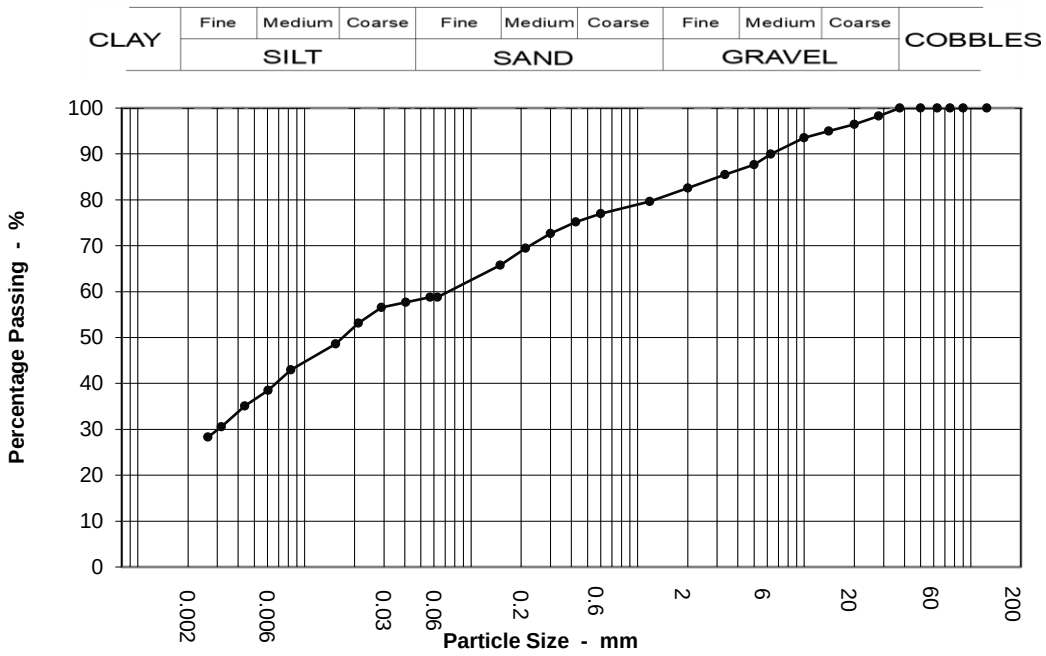

Sieving		Sedimentation	
Particle Size mm	% Passing	Particle Size mm	% Passing
125	100	0.057	59
90	100	0.041	58
75	100	0.029	57
63	100	0.021	53
50	100	0.015	49
37.5	100	0.008	43
28	98	0.006	38
20	96	0.004	35
14	95	0.003	31
10	93	0.003	28
6.3	90	0.001	21
5	88		
3.35	85		
2	83		
1.18	80		
0.6	77		
0.425	75		
0.3	73		
0.212	69		
0.15	66		
0.063	59		

Test Method	
BS 1377 : Part 2 : 1990	
Sieving	Clause 9.5
Sedimentation	Clause 9.5

Sample Proportions	
Cobbles	0.0
Gravel	17.0
Sand	24.0
Silt	34.0
Clay	25.0

Grading Analysis	
D100	37.50
D60	0.07
D10	
Uniformity Coefficient	

PARTICLE SIZE DISTRIBUTION

BS 1377 : Part 2 : 1990 : Clause 9

		Job Ref	**P21060**
		Borehole / Pit No	WTP-BH051
Location	**Water Supply Project - Ground Investigation Contract - Lot 1**	Sample No	6
		Depth	12.00 m
Soil Description	Slightly sandy GRAVEL with high cobble content	Sample type	GB

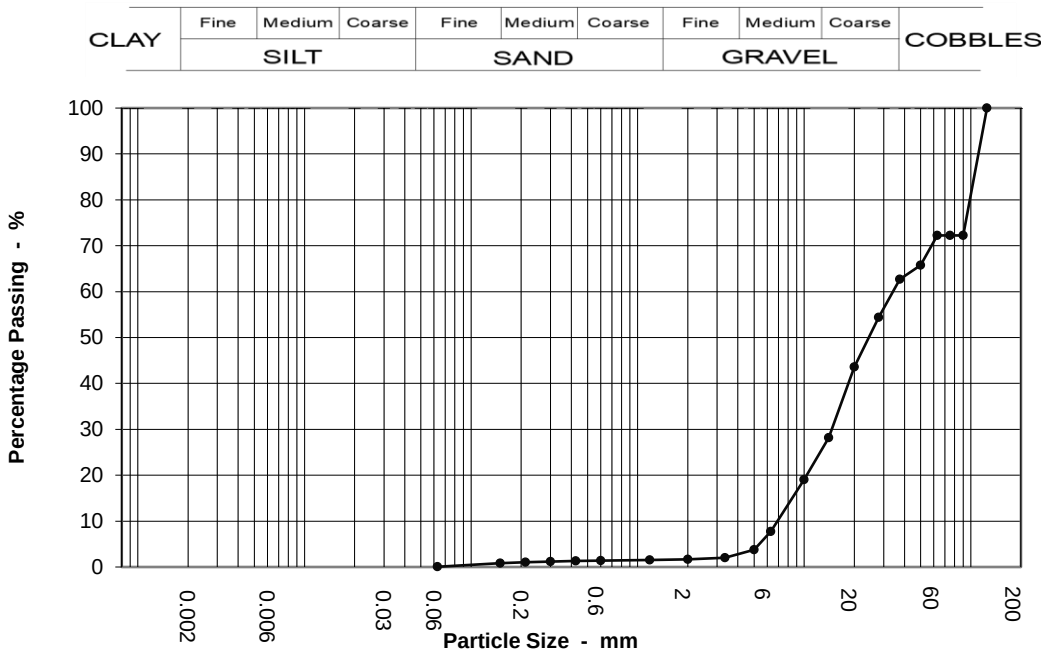

Sieving		Sedimentation	
Particle Size mm	% Passing	Particle Size mm	% Passing
125	100		
90	72		
75	72		
63	72		
50	66		
37.5	63		
28	54		
20	44		
14	28		
10	19		
6.3	8		
5	4		
3.35	2		
2	2		
1.18	2		
0.6	1		
0.425	1		
0.3	1		
0.212	1		
0.15	1		
0.063	0		

Test Method	
BS 1377 : Part 2 : 1990	
Sieving	Clause 9.3
Sedimentation	N/A

Sample Proportions	
Cobbles	28.0
Gravel	71.0
Sand	2.0
Silt & Clay	0.0

Grading Analysis	
D100	125.00
D60	34.10
D10	6.90
Uniformity Coefficient	4.90

PARTICLE SIZE DISTRIBUTION

BS 1377 : Part 2 : 1990 : Clause 9

		Job Ref	**P21060**
		Borehole / Pit No	WTP-BH052
Location	**Water Supply Project - Ground Investigation Contract - Lot 1**	Sample No	9
		Depth	4.00 m
Soil Description	Slightly gravelly slightly sandy CLAY	Sample type	B

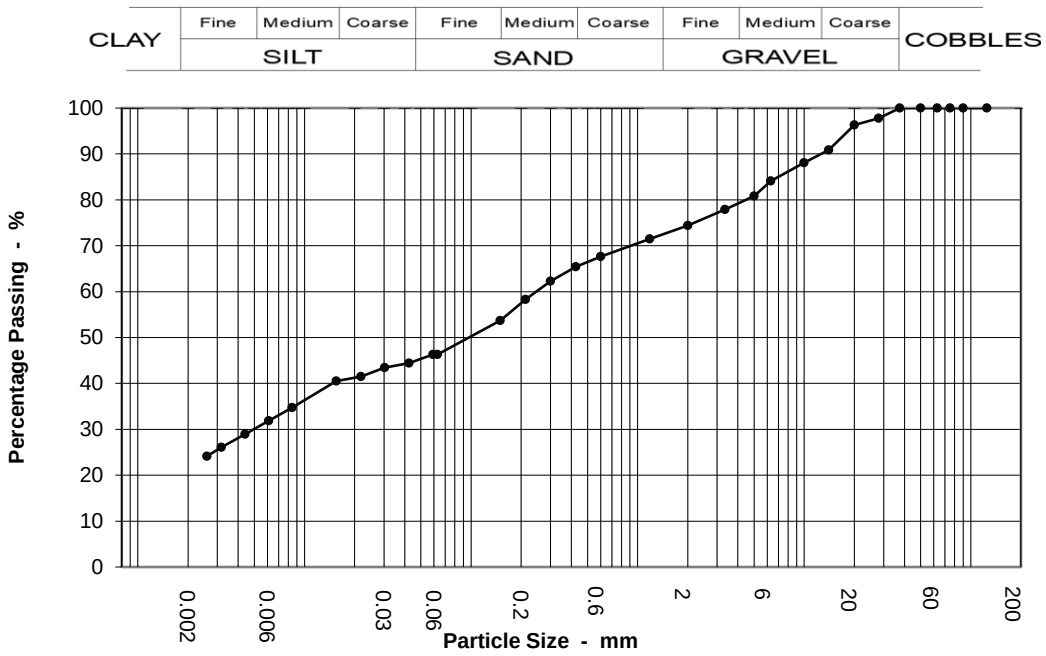

Sieving		Sedimentation	
Particle Size mm	% Passing	Particle Size mm	% Passing
125	100	0.059	46
90	100	0.042	44
75	100	0.030	43
63	100	0.022	42
50	100	0.016	41
37.5	100	0.008	35
28	98	0.006	32
20	96	0.004	29
14	91	0.003	26
10	88	0.003	24
6.3	84	0.001	19
5	81		
3.35	78		
2	74		
1.18	71		
0.6	68		
0.425	65		
0.3	62		
0.212	58		
0.15	54		
0.063	46		

Test Method	
BS 1377 : Part 2 : 1990	
Sieving	Clause 9.5
Sedimentation	Clause 9.5

Sample Proportions	
Cobbles	0.0
Gravel	26.0
Sand	28.0
Silt	24.0
Clay	22.0

Grading Analysis	
D100	37.50
D60	0.25
D10	
Uniformity Coefficient	

PARTICLE SIZE DISTRIBUTION

BS 1377 : Part 2 : 1990 : Clause 9

		Job Ref	**P21060**
		Borehole / Pit No	WTP-BH052
Location	**Water Supply Project - Ground Investigation Contract - Lot 1**	Sample No	11
		Depth	5.00 m
Soil Description	Slightly sandy slightly gravelly CLAY with high cobble content	Sample type	B

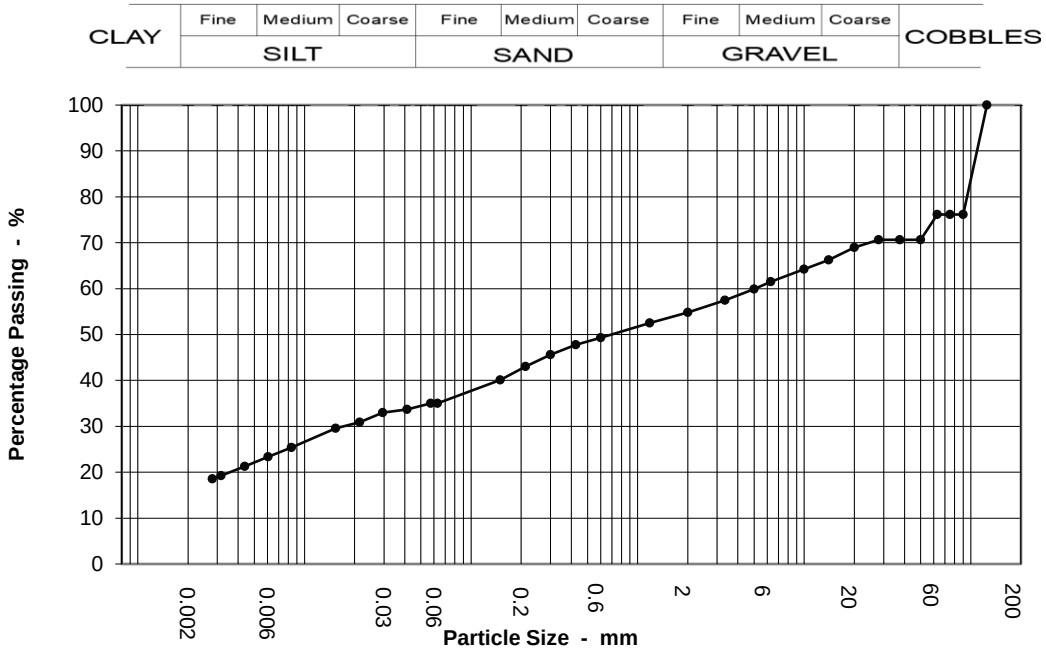

Sieving		Sedimentation	
Particle Size mm	% Passing	Particle Size mm	% Passing
125	100	0.057	35
90	76	0.041	34
75	76	0.029	33
63	76	0.021	31
50	71	0.015	30
37.5	71	0.008	25
28	71	0.006	23
20	69	0.004	21
14	66	0.003	19
10	64	0.003	19
6.3	62	0.001	12
5	60		
3.35	57		
2	55		
1.18	53		
0.6	49		
0.425	48		
0.3	46		
0.212	43		
0.15	40		
0.063	35		

Test Method	
BS 1377 : Part 2 : 1990	
Sieving	Clause 9.5
Sedimentation	Clause 9.5

Sample Proportions	
Cobbles	24.0
Gravel	21.0
Sand	20.0
Silt	18.0
Clay	17.0

Grading Analysis	
D100	125.00
D60	5.07
D10	
Uniformity Coefficient	

PARTICLE SIZE DISTRIBUTION

BS 1377 : Part 2 : 1990 : Clause 9

		Job Ref	**P21060**
		Borehole / Pit No	WTP-BH053
Location	**Water Supply Project - Ground Investigation Contract - Lot 1**	Sample No	5
		Depth	2.00 m
Soil Description	Slightly sandy slightly gravelly CLAY with medium cobble content	Sample type	B

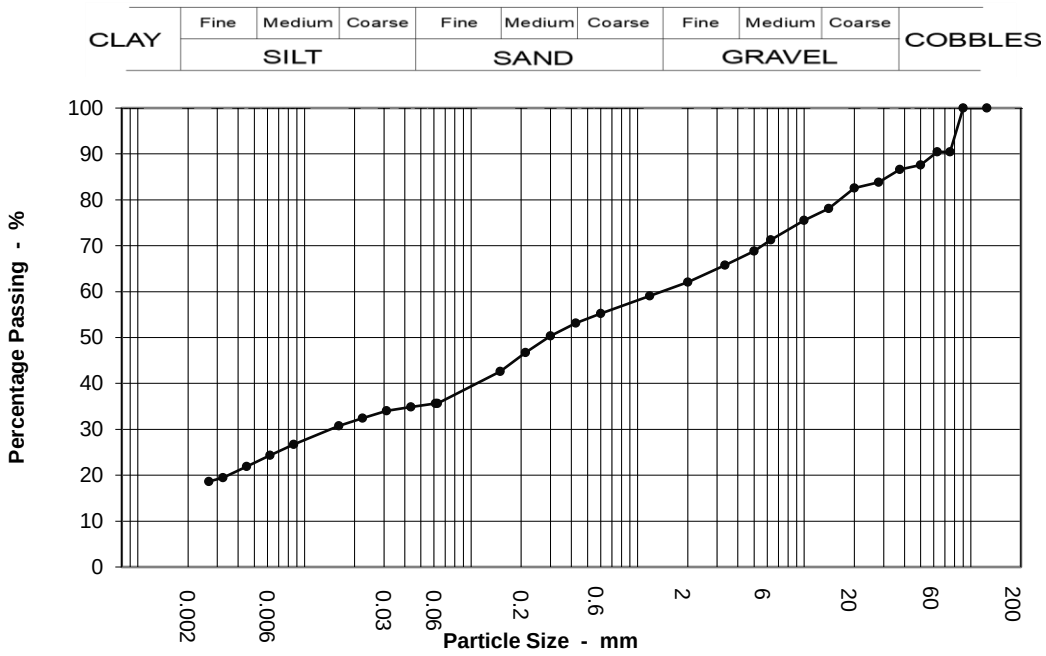

Sieving		Sedimentation	
Particle Size mm	% Passing	Particle Size mm	% Passing
125	100	0.061	36
90	100	0.044	35
75	90	0.031	34
63	90	0.022	32
50	88	0.016	31
37.5	87	0.009	27
28	84	0.006	24
20	83	0.004	22
14	78	0.003	19
10	76	0.003	19
6.3	71	0.001	15
5	69		
3.35	66		
2	62		
1.18	59		
0.6	55		
0.425	53		
0.3	50		
0.212	47		
0.15	43		
0.063	36		

Test Method	
BS 1377 : Part 2 : 1990	
Sieving	Clause 9.5
Sedimentation	Clause 9.5

Sample Proportions	
Cobbles	10.0
Gravel	28.0
Sand	26.0
Silt	19.0
Clay	17.0

Grading Analysis	
D100	90.00
D60	1.40
D10	
Uniformity Coefficient	

PARTICLE SIZE DISTRIBUTION

BS 1377 : Part 2 : 1990 : Clause 9

		Job Ref	**P21060**
		Borehole / Pit No	WTP-BH053
Location	**Water Supply Project - Ground Investigation Contract - Lot 1**	Sample No	11
		Depth	5.00 m
Soil Description	Slightly gravelly slightly sandy CLAY with high cobble content	Sample type	B

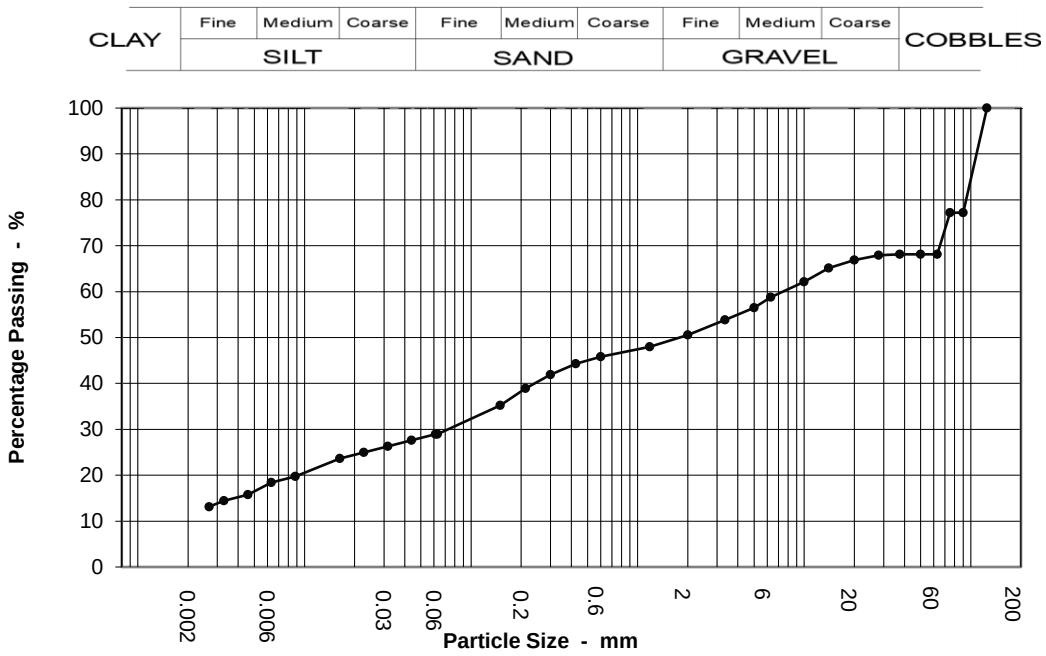

Sieving		Sedimentation	
Particle Size mm	% Passing	Particle Size mm	% Passing
125	100	0.061	29
90	77	0.044	28
75	77	0.032	26
63	68	0.023	25
50	68	0.016	24
37.5	68	0.009	20
28	68	0.006	18
20	67	0.005	16
14	65	0.003	14
10	62	0.003	13
6.3	59	0.001	11
5	56		
3.35	54		
2	51		
1.18	48		
0.6	46		
0.425	44		
0.3	42		
0.212	39		
0.15	35		
0.063	29		

Test Method	
BS 1377 : Part 2 : 1990	
Sieving	Clause 9.5
Sedimentation	Clause 9.5

Sample Proportions	
Cobbles	32.0
Gravel	18.0
Sand	22.0
Silt	17.0
Clay	12.0

Grading Analysis	
D100	125.00
D60	7.45
D10	
Uniformity Coefficient	

PARTICLE SIZE DISTRIBUTION

BS 1377 : Part 2 : 1990 : Clause 9

		Job Ref	**P21060**
		Borehole / Pit No	WTP-BH054
Location	**Water Supply Project - Ground Investigation Contract - Lot 1**	Sample No	4
		Depth	1.00 m
Soil Description	Slightly sandy slightly gravelly CLAY with high cobble content	Sample type	B

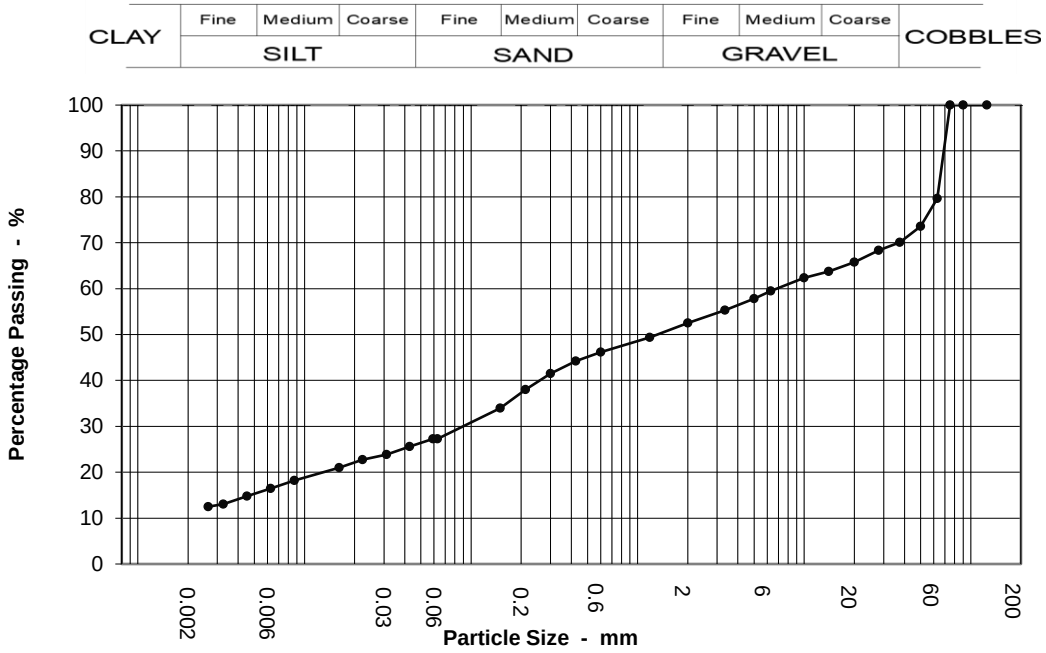

Sieving		Sedimentation	
Particle Size mm	% Passing	Particle Size mm	% Passing
125	100	0.059	27
90	100	0.043	26
75	100	0.031	24
63	80	0.022	23
50	74	0.016	21
37.5	70	0.009	18
28	68	0.006	16
20	66	0.005	15
14	64	0.003	13
10	62	0.003	12
6.3	59	0.001	10
5	58		
3.35	55		
2	53		
1.18	49		
0.6	46		
0.425	44		
0.3	42		
0.212	38		
0.15	34		
0.063	27		

Test Method	
BS 1377 : Part 2 : 1990	
Sieving	Clause 9.5
Sedimentation	Clause 9.5

Sample Proportions	
Cobbles	20.0
Gravel	27.0
Sand	25.0
Silt	16.0
Clay	11.0

Grading Analysis	
D100	75.00
D60	6.85
D10	
Uniformity Coefficient	

PARTICLE SIZE DISTRIBUTION

BS 1377 : Part 2 : 1990 : Clause 9

		Job Ref	**P21060**
		Borehole / Pit No	WTP-BH054
Location	**Water Supply Project - Ground Investigation Contract - Lot 1**	Sample No	6
		Depth	2.00 m
Soil Description	Sandy clayey gravelly COBBLES	Sample type	B

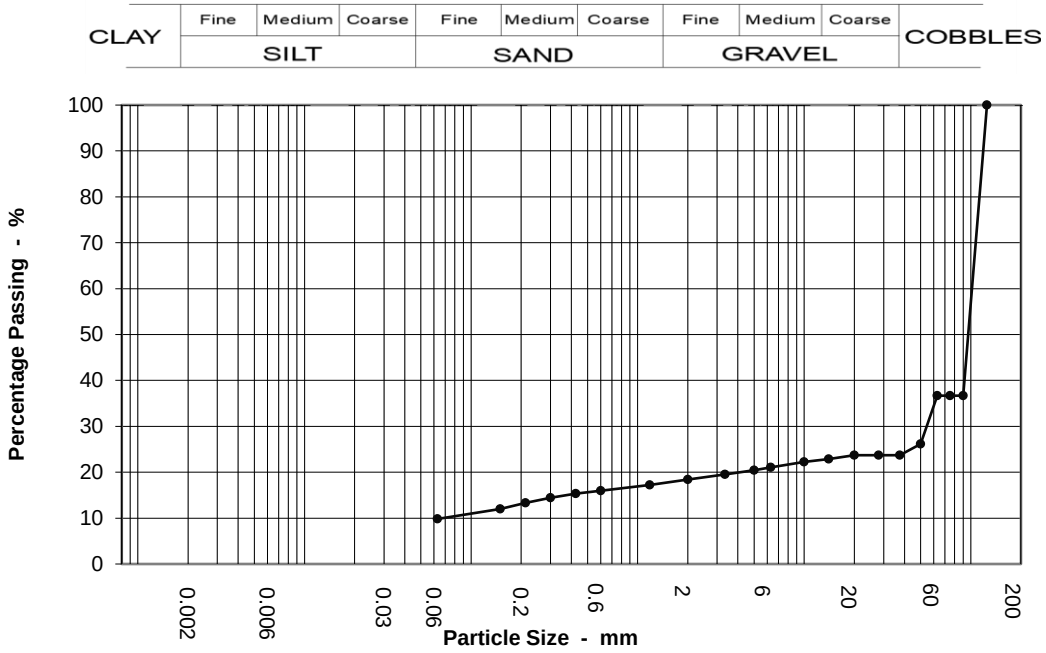

Sieving		Sedimentation	
Particle Size mm	% Passing	Particle Size mm	% Passing
125	100		
90	37		
75	37		
63	37		
50	26		
37.5	24		
28	24		
20	24		
14	23		
10	22		
6.3	21		
5	20		
3.35	19		
2	18		
1.18	17		
0.6	16		
0.425	15		
0.3	14		
0.212	13		
0.15	12		
0.063	10		

Test Method	
BS 1377 : Part 2 : 1990	
Sieving	Clause 9.3
Sedimentation	N/A

Sample Proportions	
Cobbles	63.0
Gravel	18.0
Sand	9.0
Silt & Clay	10.0

Grading Analysis	
D100	125.00
D60	102.00
D10	0.07
Uniformity Coefficient	1500.00

PARTICLE SIZE DISTRIBUTION

BS 1377 : Part 2 : 1990 : Clause 9

		Job Ref	**P21060**
		Borehole / Pit No	WTP-BH054
Location	**Water Supply Project - Ground Investigation Contract - Lot 1**	Sample No	10
		Depth	4.00 m
Soil Description	Gravelly sandy clayey COBBLES	Sample type	B

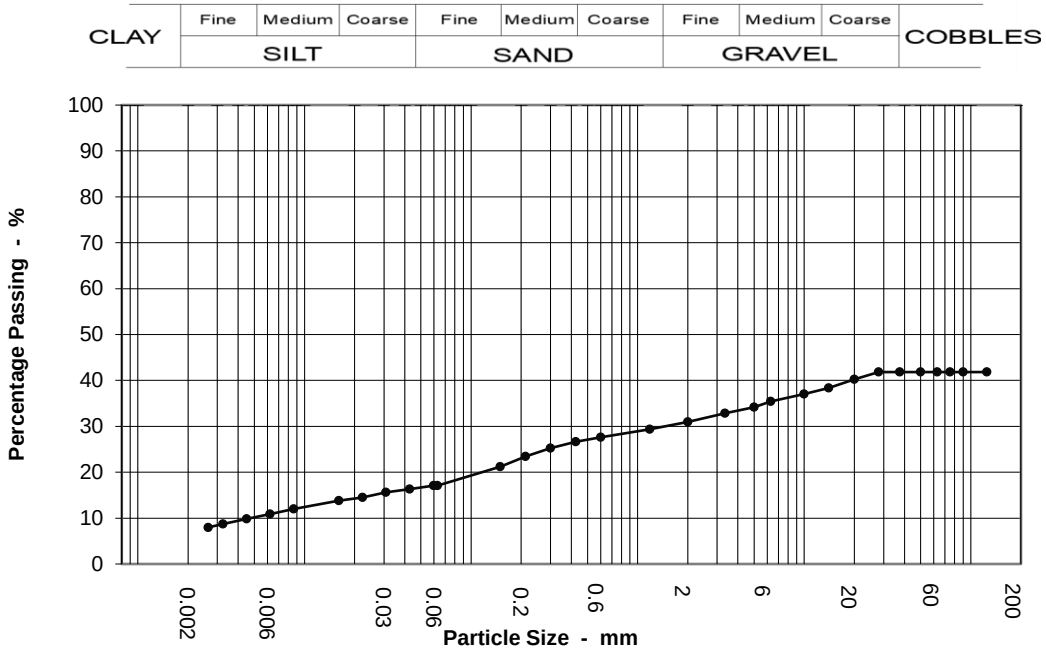

Sieving		Sedimentation	
Particle Size mm	% Passing	Particle Size mm	% Passing
125	42	0.060	17
90	42	0.043	16
75	42	0.031	16
63	42	0.022	15
50	42	0.016	14
37.5	42	0.009	12
28	42	0.006	11
20	40	0.004	10
14	38	0.003	9
10	37	0.003	8
6.3	35	0.001	7
5	34		
3.35	33		
2	31		
1.18	29		
0.6	28		
0.425	27		
0.3	25		
0.212	23		
0.15	21		
0.063	17		

Test Method	
BS 1377 : Part 2 : 1990	
Sieving	Clause 9.5
Sedimentation	Clause 9.5

Sample Proportions	
Cobbles	58.0
Gravel	11.0
Sand	14.0
Silt	10.0
Clay	7.0

Grading Analysis	
D100	
D60	
D10	0.00
Uniformity Coefficient	

PARTICLE SIZE DISTRIBUTION

BS 1377 : Part 2 : 1990 : Clause 9

		Job Ref	**P21060**
		Borehole / Pit No	WTP-BH055
Location	**Water Supply Project - Ground Investigation Contract - Lot 1**	Sample No	1
		Depth	0.30 m
Soil Description	Slightly gravelly sandy CLAY	Sample type	B

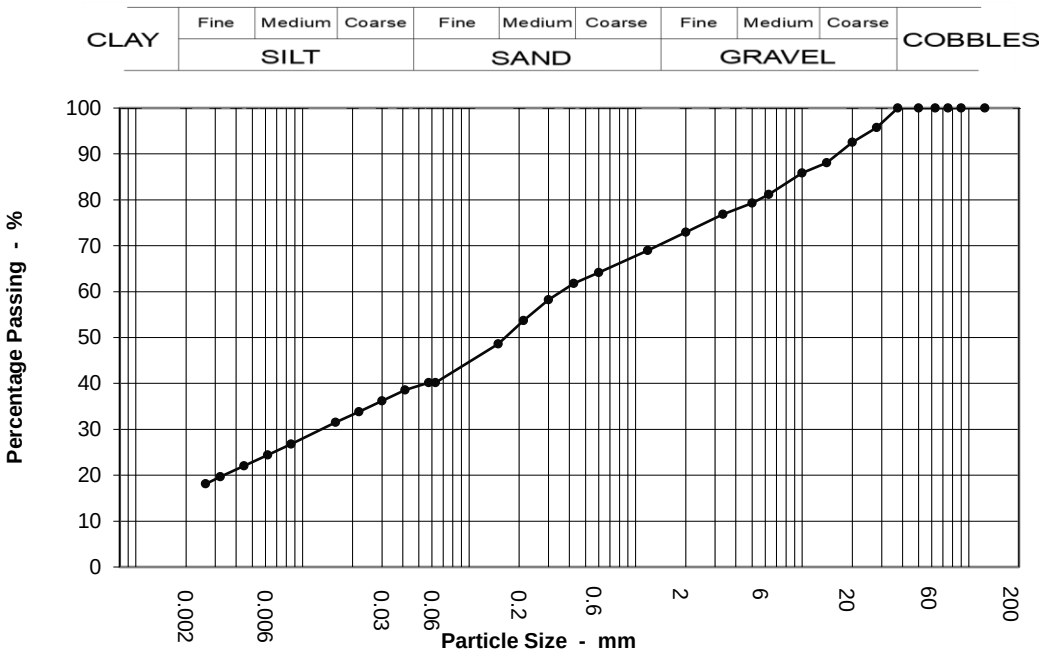

Sieving		Sedimentation	
Particle Size mm	% Passing	Particle Size mm	% Passing
125	100	0.057	40
90	100	0.041	39
75	100	0.030	36
63	100	0.022	34
50	100	0.016	31
37.5	100	0.009	27
28	96	0.006	24
20	93	0.004	22
14	88	0.003	20
10	86	0.003	18
6.3	81	0.001	15
5	79		
3.35	77		
2	73		
1.18	69		
0.6	64		
0.425	62		
0.3	58		
0.212	54		
0.15	49		
0.063	40		

Test Method	
BS 1377 : Part 2 : 1990	
Sieving	Clause 9.5
Sedimentation	Clause 9.5

Sample Proportions	
Cobbles	0.0
Gravel	27.0
Sand	33.0
Silt	23.0
Clay	17.0

Grading Analysis	
D100	37.50
D60	0.36
D10	
Uniformity Coefficient	

PARTICLE SIZE DISTRIBUTION

BS 1377 : Part 2 : 1990 : Clause 9

		Job Ref	**P21060**
		Borehole / Pit No	WTP-BH055
Location	**Water Supply Project - Ground Investigation Contract - Lot 1**	Sample No	4
		Depth	1.00 m
Soil Description	Slightly gravelly slightly sandy CLAY	Sample type	B

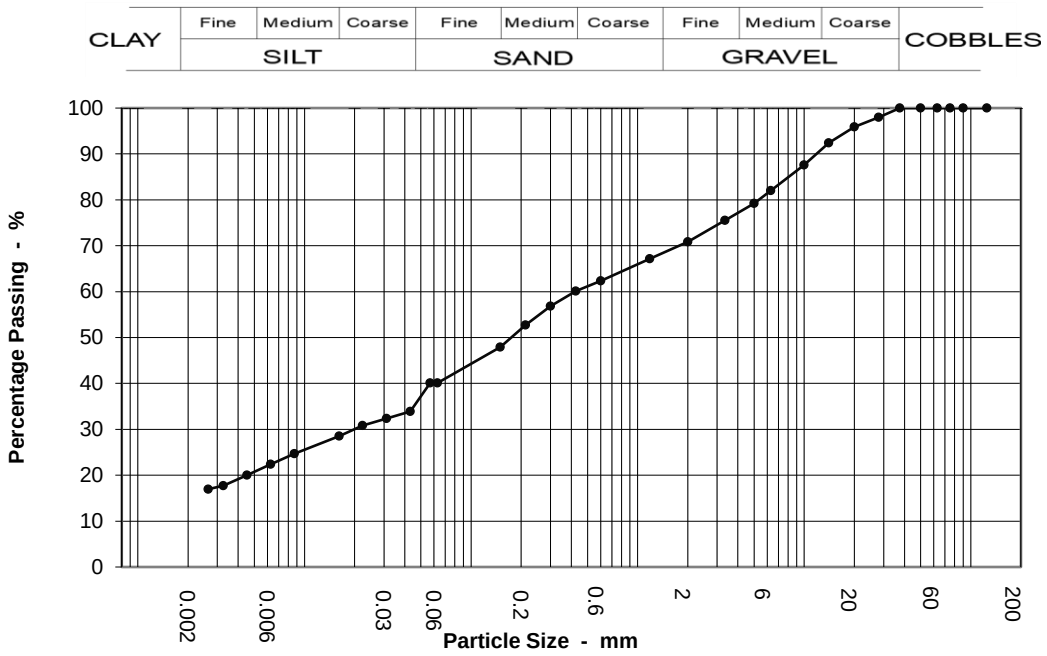

Sieving		Sedimentation	
Particle Size mm	% Passing	Particle Size mm	% Passing
125	100	0.057	40
90	100	0.043	34
75	100	0.031	32
63	100	0.022	31
50	100	0.016	29
37.5	100	0.009	25
28	98	0.006	22
20	96	0.005	20
14	92	0.003	18
10	88	0.003	17
6.3	82	0.001	14
5	79		
3.35	76		
2	71		
1.18	67		
0.6	62		
0.425	60		
0.3	57		
0.212	53		
0.15	48		
0.063	40		

Test Method	
BS 1377 : Part 2 : 1990	
Sieving	Clause 9.5
Sedimentation	Clause 9.5

Sample Proportions	
Cobbles	0.0
Gravel	29.0
Sand	31.0
Silt	25.0
Clay	16.0

Grading Analysis	
D100	37.50
D60	0.42
D10	
Uniformity Coefficient	

PARTICLE SIZE DISTRIBUTION

BS 1377 : Part 2 : 1990 : Clause 9

		Job Ref	**P21060**
		Borehole / Pit No	WTP-BH055
Location	**Water Supply Project - Ground Investigation Contract - Lot 1**	Sample No	6
		Depth	9.00 m
Soil Description	Slightly gravelly slightly sandy CLAY	Sample type	SPTLS

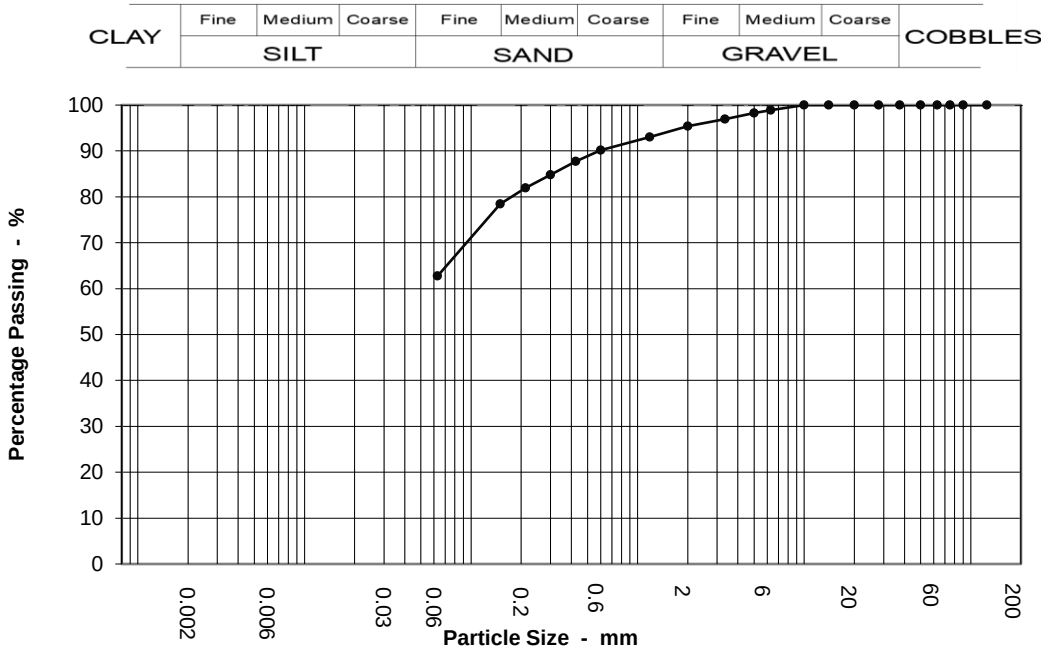

Sieving		Sedimentation	
Particle Size mm	% Passing	Particle Size mm	% Passing
125	100		
90	100		
75	100		
63	100		
50	100		
37.5	100		
28	100		
20	100		
14	100		
10	100		
6.3	99		
5	98		
3.35	97		
2	95		
1.18	93		
0.6	90		
0.425	88		
0.3	85		
0.212	82		
0.15	78		
0.063	63		

Test Method	
BS 1377 : Part 2 : 1990	
Sieving	Clause 9.3
Sedimentation	N/A

Sample Proportions	
Cobbles	0.0
Gravel	5.0
Sand	33.0
Silt & Clay	63.0

Grading Analysis	
D100	10.00
D60	
D10	
Uniformity Coefficient	

PARTICLE SIZE DISTRIBUTION

BS 1377 : Part 2 : 1990 : Clause 9

		Job Ref	**P21060**
		Borehole / Pit No	WTP-BH055
Location	**Water Supply Project - Ground Investigation Contract - Lot 1**	Sample No	7
		Depth	12.00 m
Soil Description	Slightly gravelly slightly sandy CLAY	Sample type	SPTLS

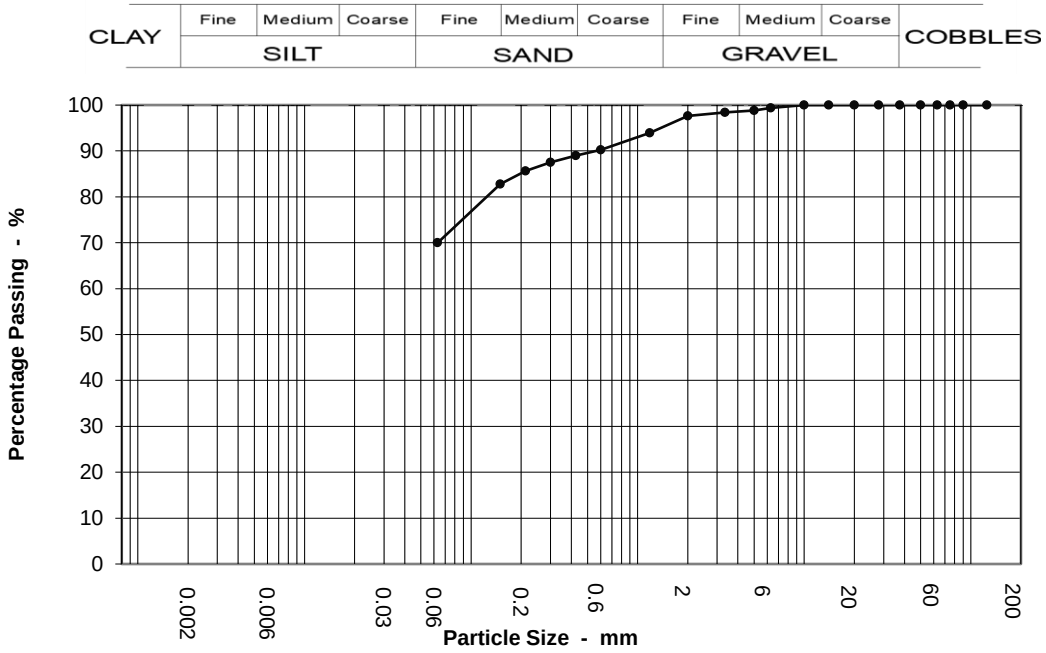

Sieving		Sedimentation	
Particle Size mm	% Passing	Particle Size mm	% Passing
125	100		
90	100		
75	100		
63	100		
50	100		
37.5	100		
28	100		
20	100		
14	100		
10	100		
6.3	99		
5	99		
3.35	98		
2	98		
1.18	94		
0.6	90		
0.425	89		
0.3	88		
0.212	86		
0.15	83		
0.063	70		

Test Method	
BS 1377 : Part 2 : 1990	
Sieving	Clause 9.3
Sedimentation	N/A

Sample Proportions	
Cobbles	0.0
Gravel	2.0
Sand	28.0
Silt & Clay	70.0

Grading Analysis	
D100	10.00
D60	
D10	
Uniformity Coefficient	

PARTICLE SIZE DISTRIBUTION

BS 1377 : Part 2 : 1990 : Clause 9

		Job Ref	**P21060**
		Borehole / Pit No	WTP-BH055
Location	**Water Supply Project - Ground Investigation Contract - Lot 1**	Sample No	8
		Depth	15.00 m
Soil Description	Slightly sandy CLAY	Sample type	SPTLS

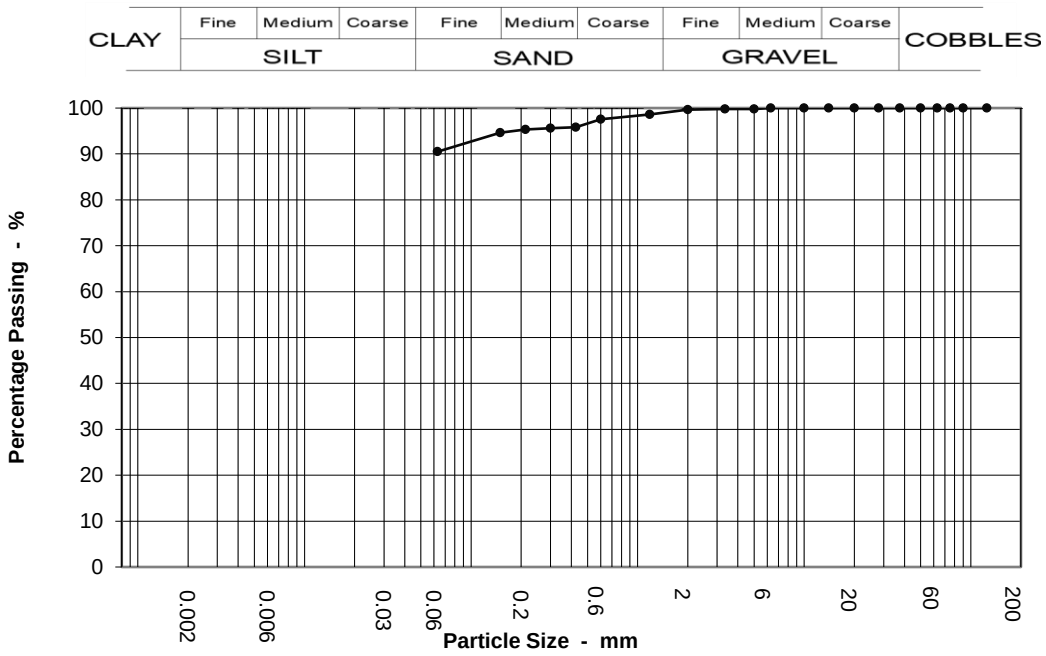

Sieving		Sedimentation	
Particle Size mm	% Passing	Particle Size mm	% Passing
125	100		
90	100		
75	100		
63	100		
50	100		
37.5	100		
28	100		
20	100		
14	100		
10	100		
6.3	100		
5	100		
3.35	100		
2	100		
1.18	99		
0.6	98		
0.425	96		
0.3	96		
0.212	95		
0.15	95		
0.063	90		

Test Method	
BS 1377 : Part 2 : 1990	
Sieving	Clause 9.3
Sedimentation	N/A

Sample Proportions	
Cobbles	0.0
Gravel	0.0
Sand	9.0
Silt & Clay	90.0

Grading Analysis	
D100	6.30
D60	
D10	
Uniformity Coefficient	

PARTICLE SIZE DISTRIBUTION

BS 1377 : Part 2 : 1990 : Clause 9

		Job Ref	**P21060**
		Borehole / Pit No	WTP-BH055
Location	**Water Supply Project - Ground Investigation Contract - Lot 1**	Sample No	10
		Depth	16.50 m
Soil Description	Clayey very gravelly SAND	Sample type	D

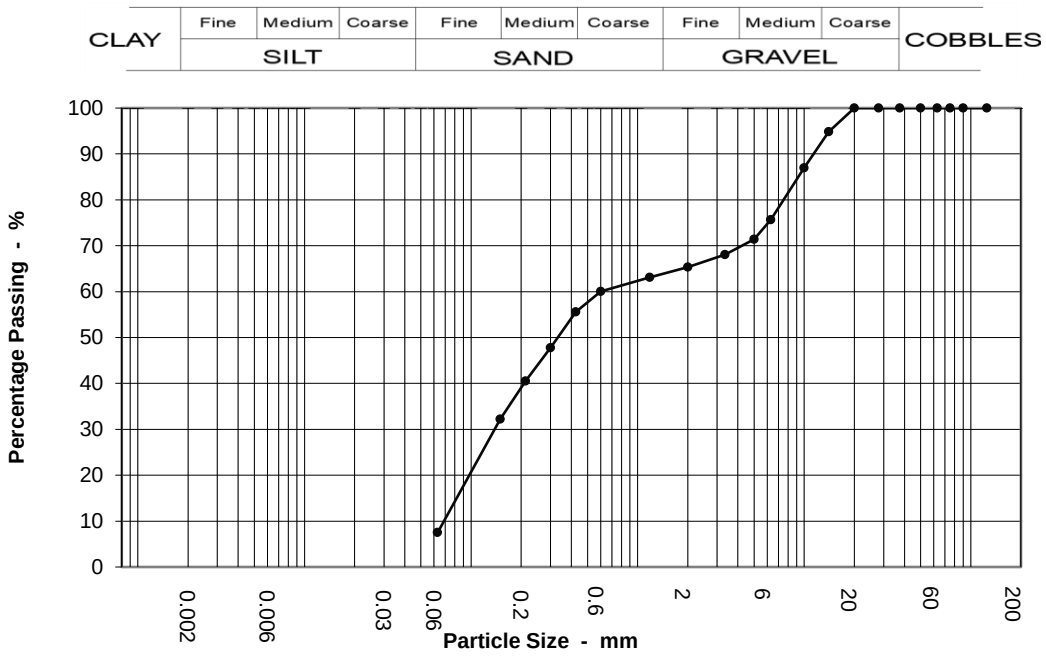

Sieving		Sedimentation	
Particle Size mm	% Passing	Particle Size mm	% Passing
125	100		
90	100		
75	100		
63	100		
50	100		
37.5	100		
28	100		
20	100		
14	95		
10	87		
6.3	76		
5	71		
3.35	68		
2	65		
1.18	63		
0.6	60		
0.425	56		
0.3	48		
0.212	41		
0.15	32		
0.063	7		

Test Method	
BS 1377 : Part 2 : 1990	
Sieving	Clause 9.3
Sedimentation	N/A

Sample Proportions	
Cobbles	0.0
Gravel	35.0
Sand	58.0
Silt & Clay	7.0

Grading Analysis	
D100	20.00
D60	0.60
D10	0.07
Uniformity Coefficient	8.70

PARTICLE SIZE DISTRIBUTION

BS 1377 : Part 2 : 1990 : Clause 9

		Job Ref	**P21060**
		Borehole / Pit No	WTP-BH055A
Location	**Water Supply Project - Ground Investigation Contract - Lot 1**	Sample No	2
		Depth	1.00 m
Soil Description	Slightly sandy gravelly CLAY	Sample type	B

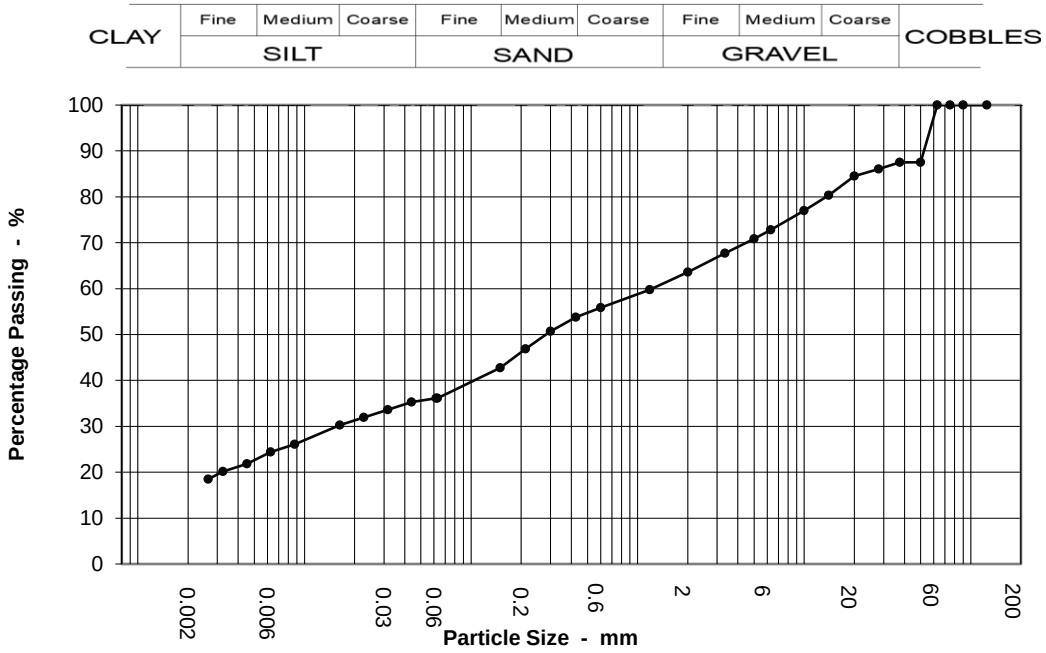

Sieving		Sedimentation	
Particle Size mm	% Passing	Particle Size mm	% Passing
125	100	0.062	36
90	100	0.044	35
75	100	0.032	34
63	100	0.023	32
50	88	0.016	30
37.5	88	0.009	26
28	86	0.006	24
20	85	0.005	22
14	80	0.003	20
10	77	0.003	18
6.3	73	0.001	15
5	71		
3.35	68		
2	64		
1.18	60		
0.6	56		
0.425	54		
0.3	51		
0.212	47		
0.15	43		
0.063	36		

Test Method	
BS 1377 : Part 2 : 1990	
Sieving	Clause 9.5
Sedimentation	Clause 9.5

Sample Proportions	
Cobbles	0.0
Gravel	36.0
Sand	27.0
Silt	19.0
Clay	17.0

Grading Analysis	
D100	63.00
D60	1.21
D10	
Uniformity Coefficient	

PARTICLE SIZE DISTRIBUTION

BS 1377 : Part 2 : 1990 : Clause 9

		Job Ref	**P21060**
		Borehole / Pit No	WTP-BH055A
Location	**Water Supply Project - Ground Investigation Contract - Lot 1**	Sample No	4
		Depth	3.00 m
Soil Description	Slightly gravelly slightly sandy CLAY	Sample type	B

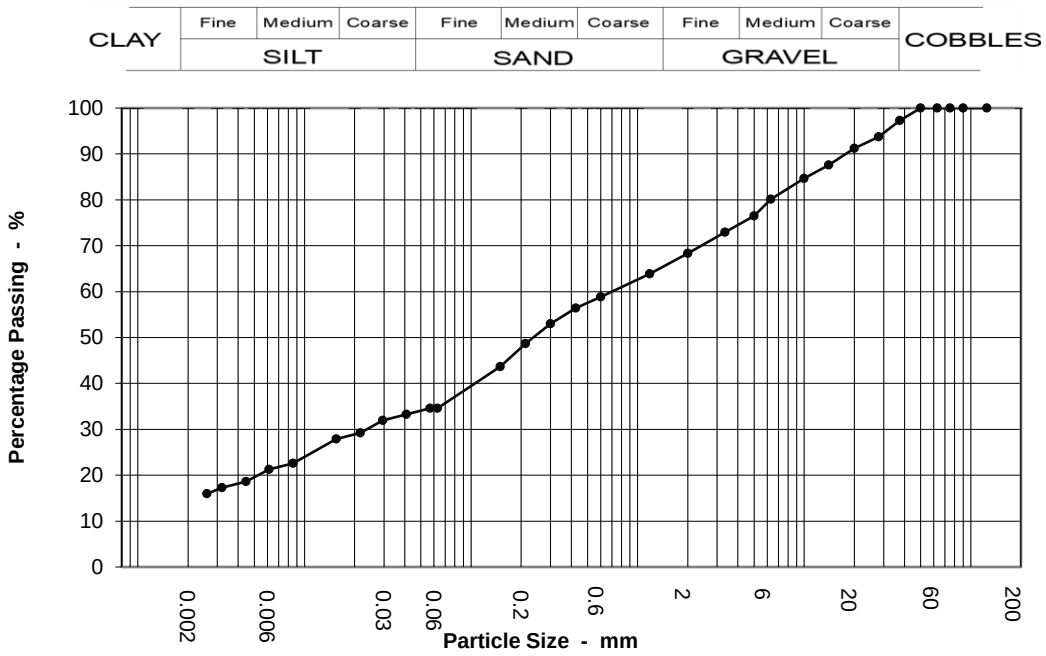

Sieving		Sedimentation	
Particle Size mm	% Passing	Particle Size mm	% Passing
125	100	0.057	35
90	100	0.041	33
75	100	0.029	32
63	100	0.022	29
50	100	0.016	28
37.5	97	0.009	23
28	94	0.006	21
20	91	0.004	19
14	88	0.003	17
10	85	0.003	16
6.3	80	0.001	13
5	77		
3.35	73		
2	68		
1.18	64		
0.6	59		
0.425	56		
0.3	53		
0.212	49		
0.15	44		
0.063	35		

Test Method	
BS 1377 : Part 2 : 1990	
Sieving	Clause 9.5
Sedimentation	Clause 9.5

Sample Proportions	
Cobbles	0.0
Gravel	32.0
Sand	34.0
Silt	20.0
Clay	14.0

Grading Analysis	
D100	50.00
D60	0.70
D10	
Uniformity Coefficient	

pgl priority geotechnical	**PARTICLE SIZE DISTRIBUTION** **BS 1377 : Part 2 : 1990 : Clause 9**	**Job Ref**	**P21060**
		Borehole / Pit No	WTP-BH055A
Location	**Water Supply Project - Ground Investigation Contract - Lot 1**	Sample No	6
		Depth	5.00 m
Soil Description	Slightly sandy slightly gravelly CLAY	Sample type	B

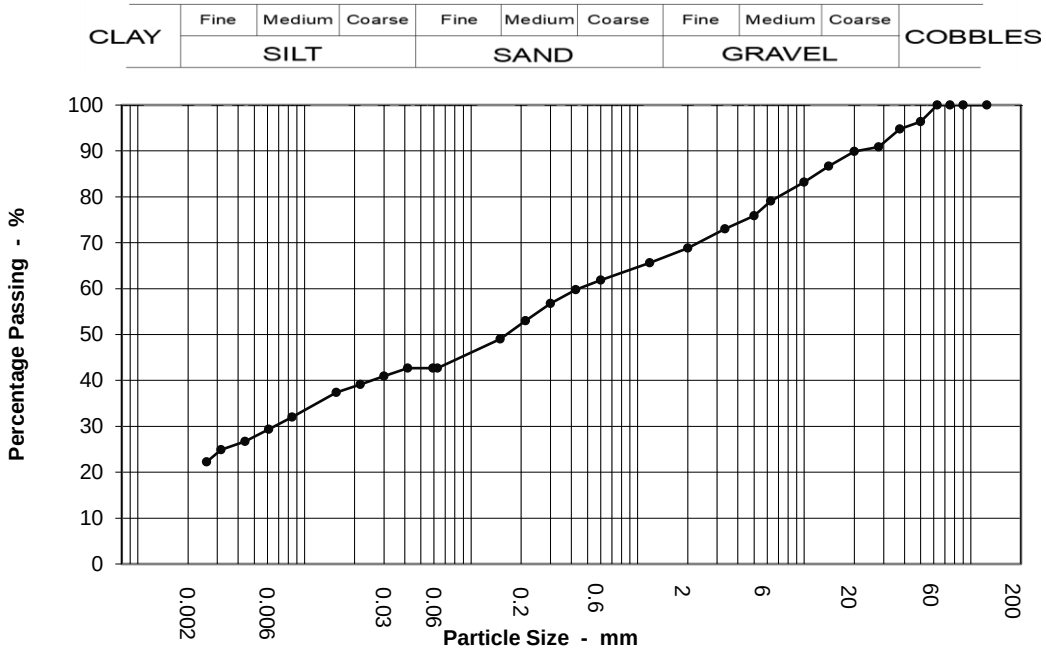

Sieving		Sedimentation	
Particle Size mm	% Passing	Particle Size mm	% Passing
125	100	0.059	43
90	100	0.042	43
75	100	0.030	41
63	100	0.022	39
50	96	0.016	37
37.5	95	0.008	32
28	91	0.006	29
20	90	0.004	27
14	87	0.003	25
10	83	0.003	22
6.3	79	0.001	18
5	76		
3.35	73		
2	69		
1.18	66		
0.6	62		
0.425	60		
0.3	57		
0.212	53		
0.15	49		
0.063	43		

Test Method	
BS 1377 : Part 2 : 1990	
Sieving	Clause 9.5
Sedimentation	Clause 9.5

Sample Proportions	
Cobbles	0.0
Gravel	31.0
Sand	26.0
Silt	22.0
Clay	20.0

Grading Analysis	
D100	63.00
D60	0.44
D10	
Uniformity Coefficient	

PARTICLE SIZE DISTRIBUTION

BS 1377 : Part 2 : 1990 : Clause 9

		Job Ref	**P21060**
		Borehole / Pit No	WTP-BH055A
Location	**Water Supply Project - Ground Investigation Contract - Lot 1**	Sample No	9
		Depth	8.00 m
Soil Description	Slightly gravelly slightly sandy CLAY	Sample type	B

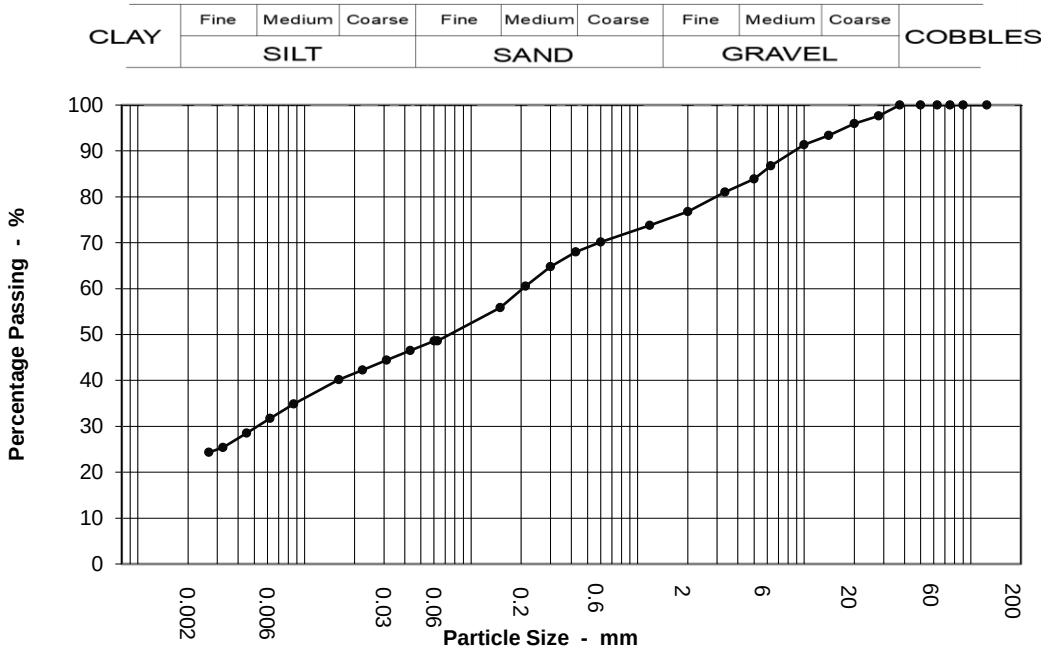

Sieving		Sedimentation	
Particle Size mm	% Passing	Particle Size mm	% Passing
125	100	0.060	49
90	100	0.043	47
75	100	0.031	44
63	100	0.022	42
50	100	0.016	40
37.5	100	0.009	35
28	98	0.006	32
20	96	0.004	29
14	93	0.003	25
10	91	0.003	24
6.3	87	0.001	20
5	84		
3.35	81		
2	77		
1.18	74		
0.6	70		
0.425	68		
0.3	65		
0.212	61		
0.15	56		
0.063	49		

Test Method	
BS 1377 : Part 2 : 1990	
Sieving	Clause 9.5
Sedimentation	Clause 9.5

Sample Proportions	
Cobbles	0.0
Gravel	23.0
Sand	28.0
Silt	26.0
Clay	22.0

Grading Analysis	
D100	37.50
D60	0.20
D10	
Uniformity Coefficient	

PARTICLE SIZE DISTRIBUTION

BS 1377 : Part 2 : 1990 : Clause 9

		Job Ref	**P21060**
		Borehole / Pit No	WTP-BH056
Location	**Water Supply Project - Ground Investigation Contract - Lot 1**	Sample No	4
		Depth	1.00 m
Soil Description	Slightly gravelly slightly sandy CLAY	Sample type	B

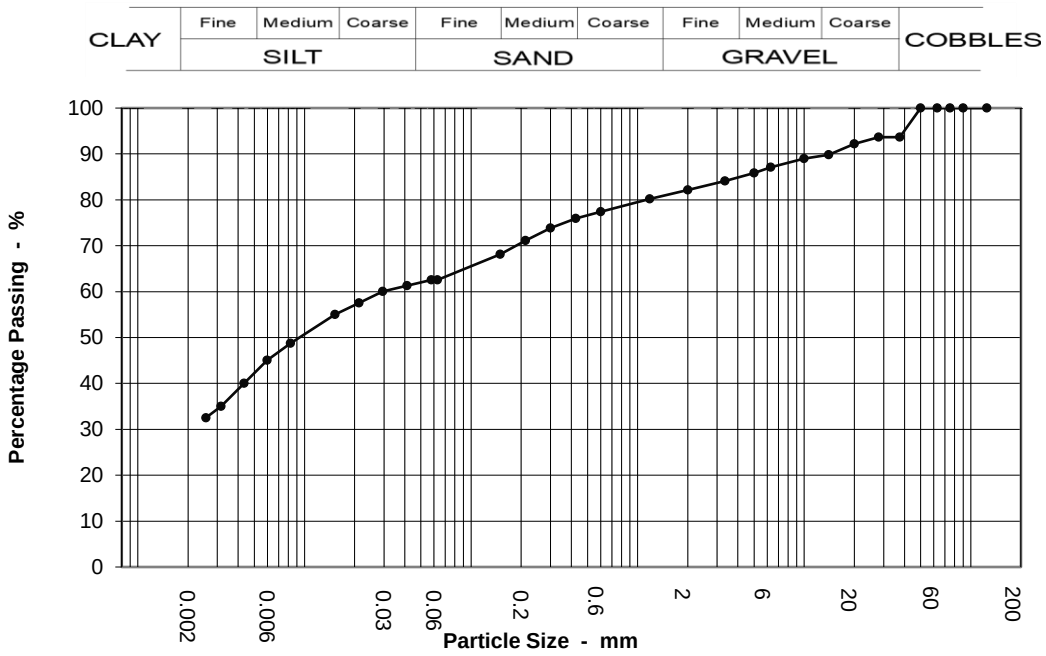

Sieving		Sedimentation	
Particle Size mm	% Passing	Particle Size mm	% Passing
125	100	0.058	63
90	100	0.041	61
75	100	0.029	60
63	100	0.021	58
50	100	0.015	55
37.5	94	0.008	49
28	94	0.006	45
20	92	0.004	40
14	90	0.003	35
10	89	0.003	33
6.3	87	0.001	26
5	86		
3.35	84		
2	82		
1.18	80		
0.6	77		
0.425	76		
0.3	74		
0.212	71		
0.15	68		
0.063	63		

Test Method	
BS 1377 : Part 2 : 1990	
Sieving	Clause 9.5
Sedimentation	Clause 9.5

Sample Proportions	
Cobbles	0.0
Gravel	18.0
Sand	20.0
Silt	33.0
Clay	30.0

Grading Analysis	
D100	50.00
D60	0.03
D10	
Uniformity Coefficient	

PARTICLE SIZE DISTRIBUTION

BS 1377 : Part 2 : 1990 : Clause 9

		Job Ref	**P21060**
		Borehole / Pit No	WTP-BH056
Location	**Water Supply Project - Ground Investigation Contract - Lot 1**	Sample No	8
		Depth	3.00 m
Soil Description	Slightly sandy slightly gravelly CLAY	Sample type	B

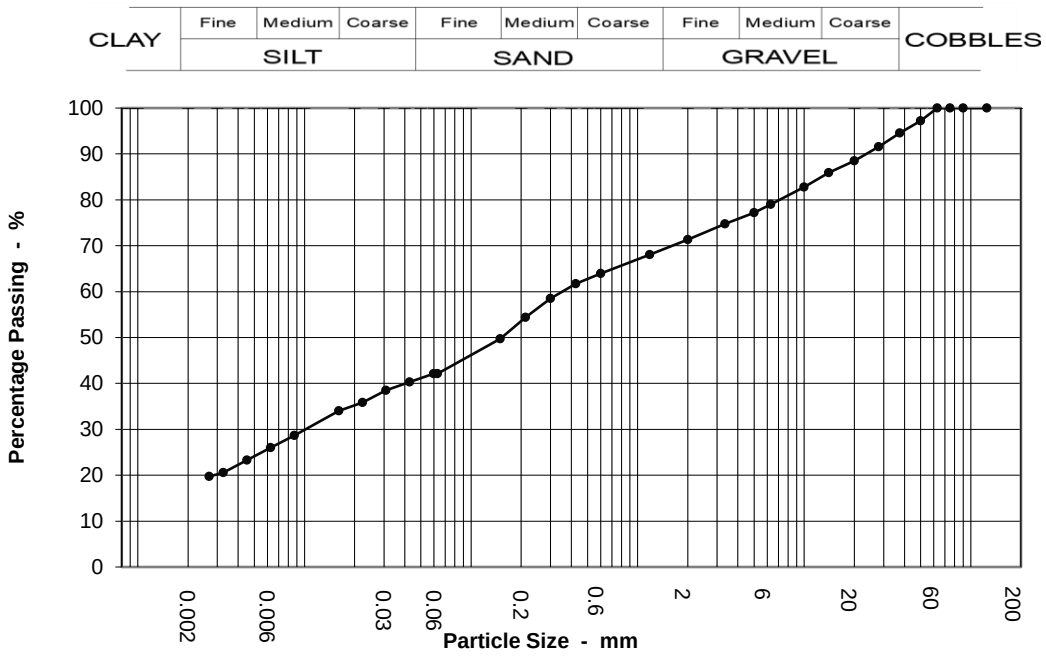

Sieving		Sedimentation	
Particle Size mm	% Passing	Particle Size mm	% Passing
125	100	0.060	42
90	100	0.043	40
75	100	0.031	39
63	100	0.022	36
50	97	0.016	34
37.5	95	0.009	29
28	92	0.006	26
20	88	0.005	23
14	86	0.003	21
10	83	0.003	20
6.3	79	0.001	16
5	77		
3.35	75		
2	71		
1.18	68		
0.6	64		
0.425	62		
0.3	59		
0.212	54		
0.15	50		
0.063	42		

Test Method	
BS 1377 : Part 2 : 1990	
Sieving	Clause 9.5
Sedimentation	Clause 9.5

Sample Proportions	
Cobbles	0.0
Gravel	29.0
Sand	29.0
Silt	24.0
Clay	18.0

Grading Analysis	
D100	63.00
D60	0.35
D10	
Uniformity Coefficient	

PARTICLE SIZE DISTRIBUTION

BS 1377 : Part 2 : 1990 : Clause 9

		Job Ref	**P21060**
		Borehole / Pit No	WTP-BH056
Location	**Water Supply Project - Ground Investigation Contract - Lot 1**	Sample No	10
		Depth	5.00 m
Soil Description	Slightly sandy slightly gravelly CLAY	Sample type	B

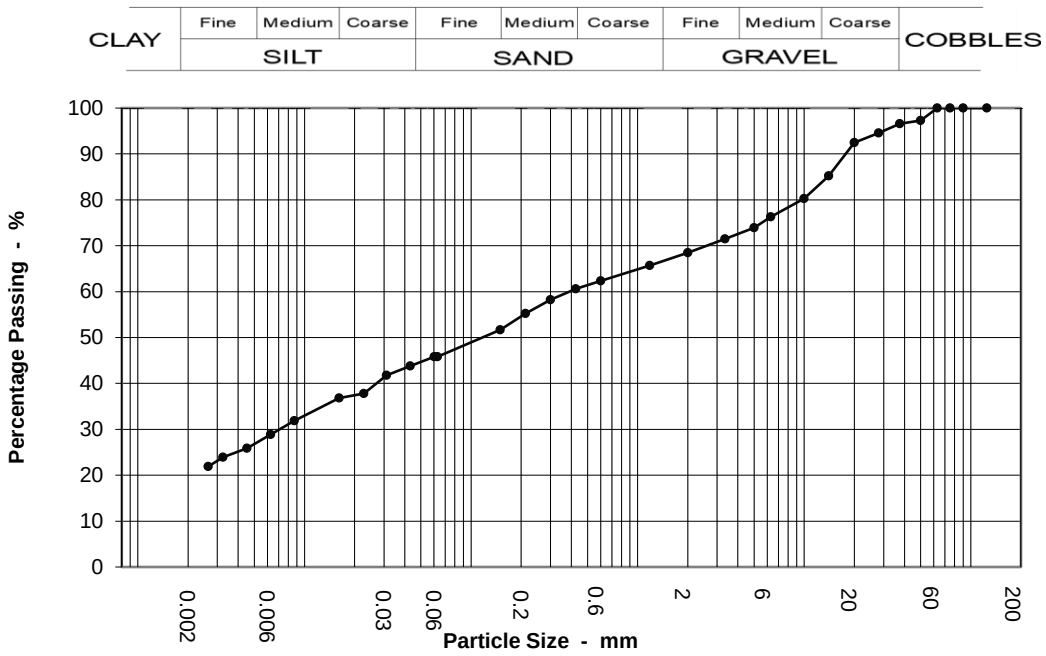

Sieving		Sedimentation	
Particle Size mm	% Passing	Particle Size mm	% Passing
125	100	0.060	46
90	100	0.043	44
75	100	0.031	42
63	100	0.023	38
50	97	0.016	37
37.5	97	0.009	32
28	95	0.006	29
20	92	0.005	26
14	85	0.003	24
10	80	0.003	22
6.3	76	0.001	18
5	74		
3.35	71		
2	68		
1.18	66		
0.6	62		
0.425	61		
0.3	58		
0.212	55		
0.15	52		
0.063	46		

Test Method	
BS 1377 : Part 2 : 1990	
Sieving	Clause 9.5
Sedimentation	Clause 9.5

Sample Proportions	
Cobbles	0.0
Gravel	32.0
Sand	23.0
Silt	26.0
Clay	20.0

Grading Analysis	
D100	63.00
D60	0.39
D10	
Uniformity Coefficient	

PARTICLE SIZE DISTRIBUTION

BS 1377 : Part 2 : 1990 : Clause 9

		Job Ref	**P21060**
		Borehole / Pit No	WTP-BH056
Location	**Water Supply Project - Ground Investigation Contract - Lot 1**	Sample No	14
		Depth	10.00 m
Soil Description	Slightly gravelly slightly sandy CLAY	Sample type	B

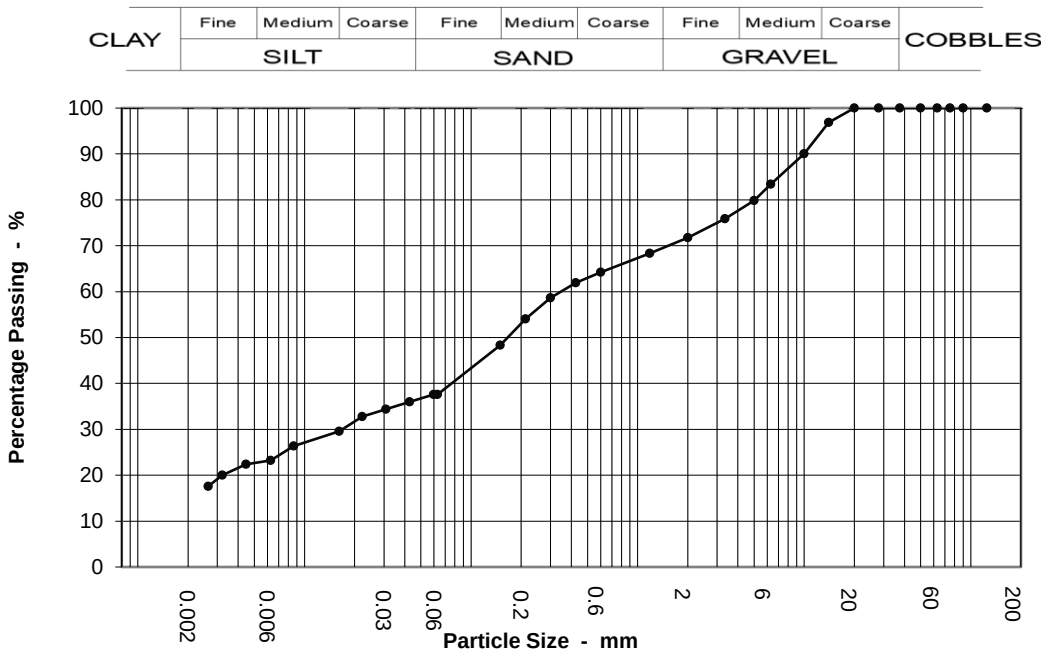

Sieving		Sedimentation	
Particle Size mm	% Passing	Particle Size mm	% Passing
125	100	0.060	38
90	100	0.043	36
75	100	0.031	34
63	100	0.022	33
50	100	0.016	30
37.5	100	0.009	26
28	100	0.006	23
20	100	0.004	22
14	97	0.003	20
10	90	0.003	18
6.3	83	0.001	14
5	80		
3.35	76		
2	72		
1.18	68		
0.6	64		
0.425	62		
0.3	59		
0.212	54		
0.15	48		
0.063	38		

Test Method	
BS 1377 : Part 2 : 1990	
Sieving	Clause 9.5
Sedimentation	Clause 9.5

Sample Proportions	
Cobbles	0.0
Gravel	28.0
Sand	34.0
Silt	21.0
Clay	16.0

Grading Analysis	
D100	20.00
D60	0.35
D10	
Uniformity Coefficient	

PARTICLE SIZE DISTRIBUTION

BS 1377 : Part 2 : 1990 : Clause 9

		Job Ref	**P21060**
		Borehole / Pit No	WTP-BH057
Location	**Water Supply Project - Ground Investigation Contract - Lot 1**	Sample No	2
		Depth	1.50 m
Soil Description	Slightly sandy gravelly CLAY with medium cobble content	Sample type	GB

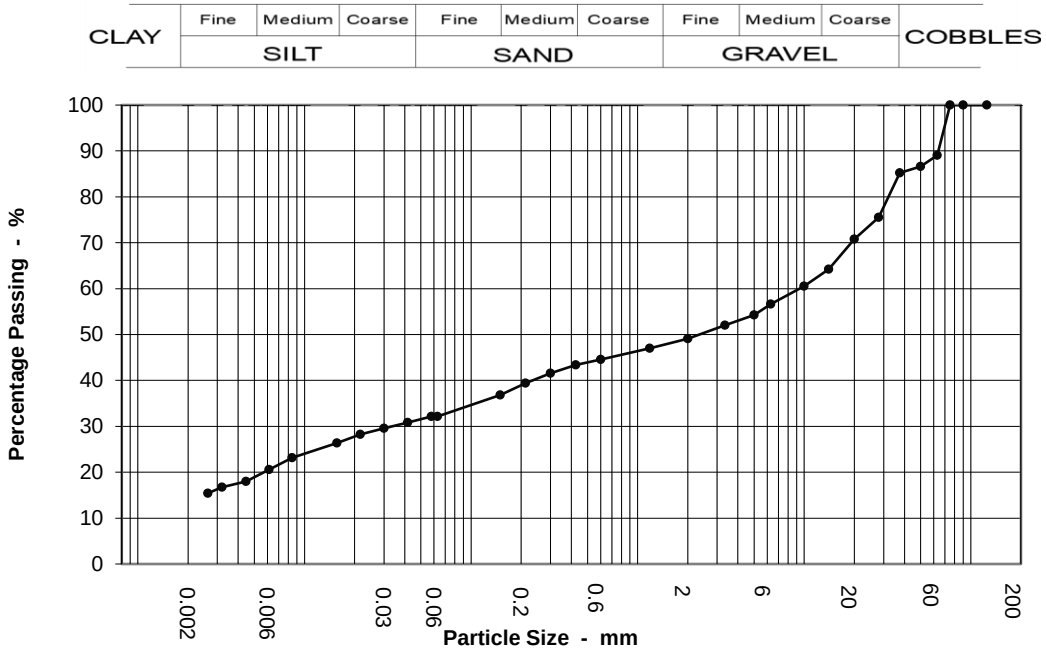

Sieving		Sedimentation	
Particle Size mm	% Passing	Particle Size mm	% Passing
125	100	0.058	32
90	100	0.042	31
75	100	0.030	30
63	89	0.022	28
50	87	0.016	26
37.5	85	0.008	23
28	75	0.006	21
20	71	0.004	18
14	64	0.003	17
10	61	0.003	15
6.3	57	0.001	12
5	54		
3.35	52		
2	49		
1.18	47		
0.6	45		
0.425	43		
0.3	42		
0.212	39		
0.15	37		
0.063	32		

Test Method	
BS 1377 : Part 2 : 1990	
Sieving	Clause 9.5
Sedimentation	Clause 9.5

Sample Proportions	
Cobbles	11.0
Gravel	40.0
Sand	17.0
Silt	18.0
Clay	14.0

Grading Analysis	
D100	75.00
D60	9.36
D10	
Uniformity Coefficient	

pgl priority geotechnical	**PARTICLE SIZE DISTRIBUTION** **BS 1377 : Part 2 : 1990 : Clause 9**	**Job Ref**	**P21060**
		Borehole / Pit No	WTP-BH057
Location	**Water Supply Project - Ground Investigation Contract - Lot 1**	Sample No	4
		Depth	4.50 m
Soil Description	Slightly sandy very gravelly COBBLES	Sample type	GB

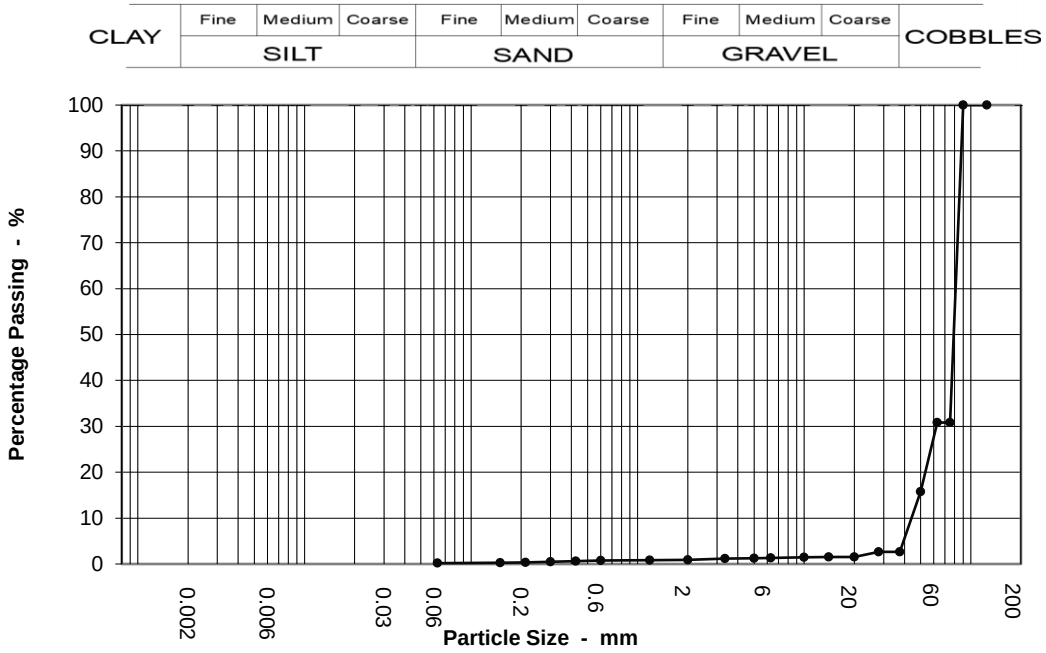

Sieving		Sedimentation	
Particle Size mm	% Passing	Particle Size mm	% Passing
125	100		
90	100		
75	31		
63	31		
50	16		
37.5	3		
28	3		
20	2		
14	2		
10	1		
6.3	1		
5	1		
3.35	1		
2	1		
1.18	1		
0.6	1		
0.425	1		
0.3	0		
0.212	0		
0.15	0		
0.063	0		

Test Method	
BS 1377 : Part 2 : 1990	
Sieving	Clause 9.3
Sedimentation	N/A

Sample Proportions	
Cobbles	69.0
Gravel	30.0
Sand	1.0
Silt & Clay	0.0

Grading Analysis	
D100	90.00
D60	81.00
D10	44.10
Uniformity Coefficient	1.80

PARTICLE SIZE DISTRIBUTION

BS 1377 : Part 2 : 1990 : Clause 9

		Job Ref	**P21060**
		Borehole / Pit No	WTP-BH058
Location	**Water Supply Project - Ground Investigation Contract - Lot 1**	Sample No	3
		Depth	1.00 m
Soil Description	Slightly gravelly slightly sandy CLAY	Sample type	B

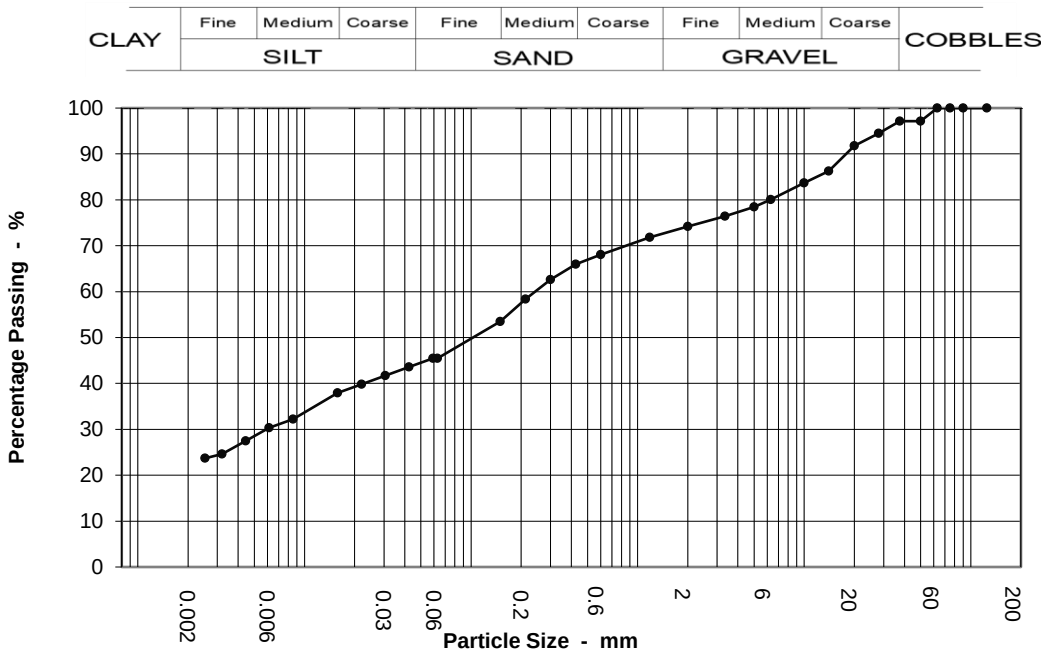

Sieving		Sedimentation	
Particle Size mm	% Passing	Particle Size mm	% Passing
125	100	0.059	45
90	100	0.042	44
75	100	0.031	42
63	100	0.022	40
50	97	0.016	38
37.5	97	0.009	32
28	94	0.006	30
20	92	0.004	27
14	86	0.003	25
10	84	0.003	24
6.3	80	0.001	20
5	78		
3.35	76		
2	74		
1.18	72		
0.6	68		
0.425	66		
0.3	63		
0.212	58		
0.15	53		
0.063	45		

Test Method	
BS 1377 : Part 2 : 1990	
Sieving	Clause 9.5
Sedimentation	Clause 9.5

Sample Proportions	
Cobbles	0.0
Gravel	26.0
Sand	29.0
Silt	23.0
Clay	22.0

Grading Analysis	
D100	63.00
D60	0.24
D10	
Uniformity Coefficient	

PARTICLE SIZE DISTRIBUTION

BS 1377 : Part 2 : 1990 : Clause 9

		Job Ref	**P21060**
		Borehole / Pit No	WTP-BH058
Location	**Water Supply Project - Ground Investigation Contract - Lot 1**	Sample No	9
		Depth	4.00 m
Soil Description	Slightly sandy slightly gravelly CLAY	Sample type	B

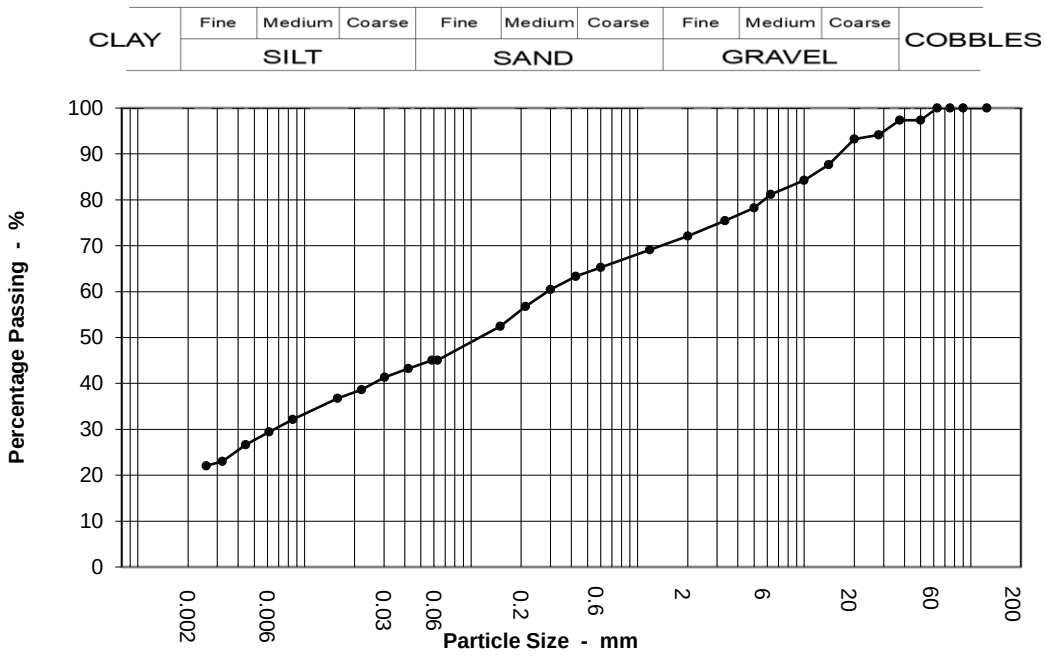

Sieving		Sedimentation	
Particle Size mm	% Passing	Particle Size mm	% Passing
125	100	0.058	45
90	100	0.042	43
75	100	0.030	41
63	100	0.022	39
50	97	0.016	37
37.5	97	0.008	32
28	94	0.006	29
20	93	0.004	27
14	88	0.003	23
10	84	0.003	22
6.3	81	0.001	18
5	78		
3.35	75		
2	72		
1.18	69		
0.6	65		
0.425	63		
0.3	60		
0.212	57		
0.15	52		
0.063	45		

Test Method	
BS 1377 : Part 2 : 1990	
Sieving	Clause 9.5
Sedimentation	Clause 9.5

Sample Proportions	
Cobbles	0.0
Gravel	28.0
Sand	27.0
Silt	25.0
Clay	21.0

Grading Analysis	
D100	63.00
D60	0.29
D10	
Uniformity Coefficient	

PARTICLE SIZE DISTRIBUTION

BS 1377 : Part 2 : 1990 : Clause 9

		Job Ref	**P21060**
		Borehole / Pit No	WTP-BH059
Location	**Water Supply Project - Ground Investigation Contract - Lot 1**	Sample No	3
		Depth	0.50 m
Soil Description	Slightly sandy slightly gravelly CLAY with medium cobble content	Sample type	B

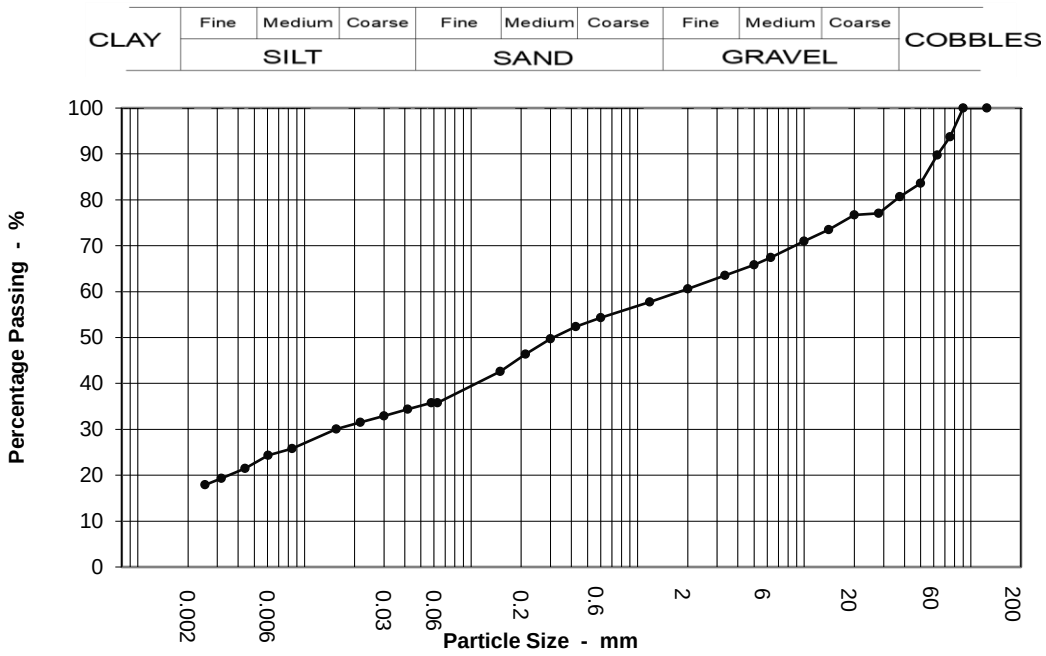

Sieving		Sedimentation	
Particle Size mm	% Passing	Particle Size mm	% Passing
125	100	0.058	36
90	100	0.042	34
75	94	0.030	33
63	90	0.022	31
50	84	0.016	30
37.5	81	0.008	26
28	77	0.006	24
20	77	0.004	21
14	74	0.003	19
10	71	0.003	18
6.3	67	0.001	14
5	66		
3.35	64		
2	61		
1.18	58		
0.6	54		
0.425	52		
0.3	50		
0.212	46		
0.15	43		
0.063	36		

Test Method	
BS 1377 : Part 2 : 1990	
Sieving	Clause 9.5
Sedimentation	Clause 9.5

Sample Proportions	
Cobbles	10.0
Gravel	29.0
Sand	25.0
Silt	19.0
Clay	16.0

Grading Analysis	
D100	90.00
D60	1.79
D10	
Uniformity Coefficient	

PARTICLE SIZE DISTRIBUTION

BS 1377 : Part 2 : 1990 : Clause 9

		Job Ref	**P21060**
		Borehole / Pit No	WTP-BH059
Location	**Water Supply Project - Ground Investigation Contract - Lot 1**	Sample No	5
		Depth	2.50 m
Soil Description	Slightly gravelly slightly sandy CLAY	Sample type	B

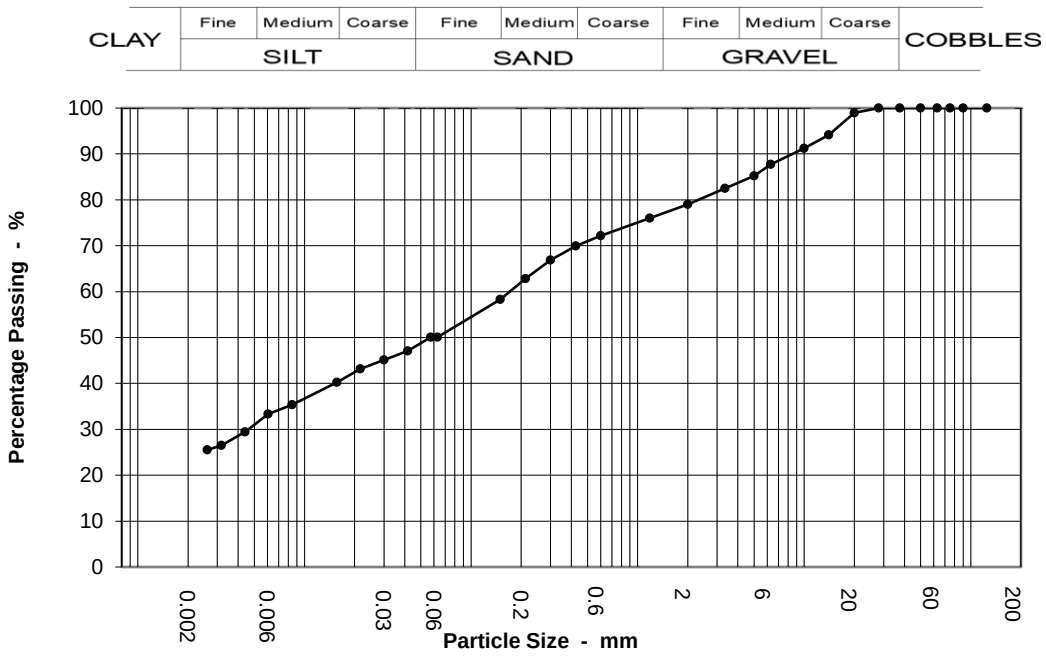

Sieving		Sedimentation	
Particle Size mm	% Passing	Particle Size mm	% Passing
125	100	0.057	50
90	100	0.042	47
75	100	0.030	45
63	100	0.022	43
50	100	0.016	40
37.5	100	0.008	35
28	100	0.006	33
20	99	0.004	29
14	94	0.003	26
10	91	0.003	26
6.3	88	0.001	21
5	85		
3.35	83		
2	79		
1.18	76		
0.6	72		
0.425	70		
0.3	67		
0.212	63		
0.15	58		
0.063	50		

Test Method	
BS 1377 : Part 2 : 1990	
Sieving	Clause 9.5
Sedimentation	Clause 9.5

Sample Proportions	
Cobbles	0.0
Gravel	21.0
Sand	29.0
Silt	27.0
Clay	23.0

Grading Analysis	
D100	28.00
D60	0.17
D10	
Uniformity Coefficient	

PARTICLE SIZE DISTRIBUTION

BS 1377 : Part 2 : 1990 : Clause 9

		Job Ref	**P21060**
		Borehole / Pit No	WTP-BH059
Location	**Water Supply Project - Ground Investigation Contract - Lot 1**	Sample No	8
		Depth	5.00 m
Soil Description	Slightly sandy slightly gravelly CLAY with high cobble content	Sample type	B

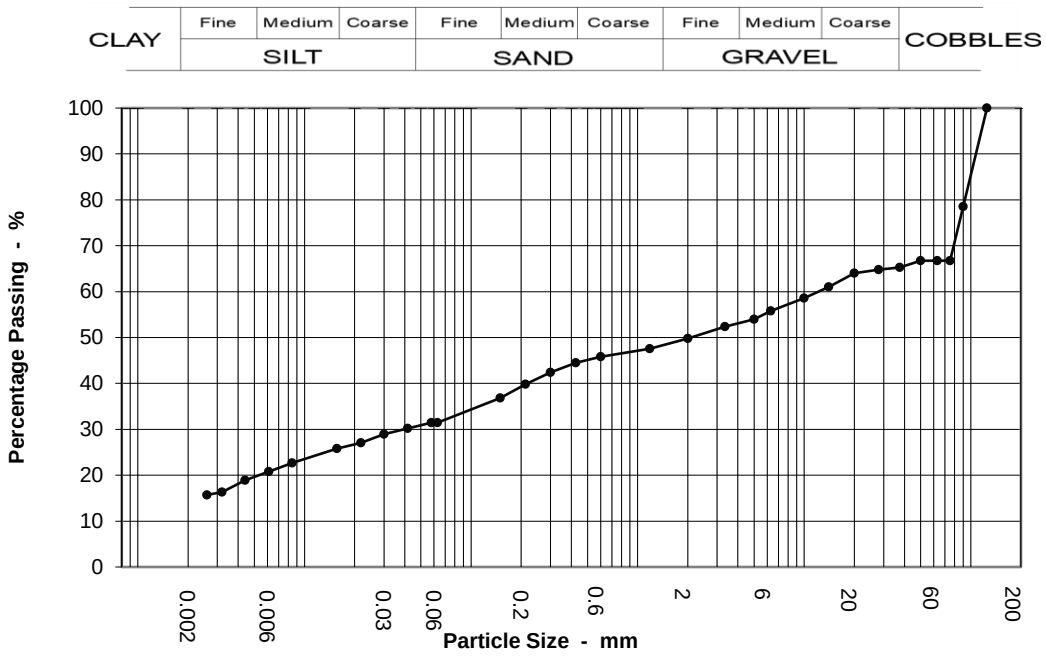

Sieving		Sedimentation	
Particle Size mm	% Passing	Particle Size mm	% Passing
125	100	0.058	31
90	79	0.042	30
75	67	0.030	29
63	67	0.022	27
50	67	0.016	26
37.5	65	0.008	23
28	65	0.006	21
20	64	0.004	19
14	61	0.003	16
10	59	0.003	16
6.3	56	0.001	13
5	54		
3.35	52		
2	50		
1.18	48		
0.6	46		
0.425	44		
0.3	42		
0.212	40		
0.15	37		
0.063	31		

Test Method	
BS 1377 : Part 2 : 1990	
Sieving	Clause 9.5
Sedimentation	Clause 9.5

Sample Proportions	
Cobbles	33.0
Gravel	17.0
Sand	18.0
Silt	17.0
Clay	14.0

Grading Analysis	
D100	125.00
D60	12.20
D10	
Uniformity Coefficient	

PARTICLE SIZE DISTRIBUTION

BS 1377 : Part 2 : 1990 : Clause 9

		Job Ref	**P21060**
		Borehole / Pit No	WTP-BH059
Location	**Water Supply Project - Ground Investigation Contract - Lot 1**	Sample No	9
		Depth	6.00 m
Soil Description	Slightly gravelly slightly sandy CLAY	Sample type	B

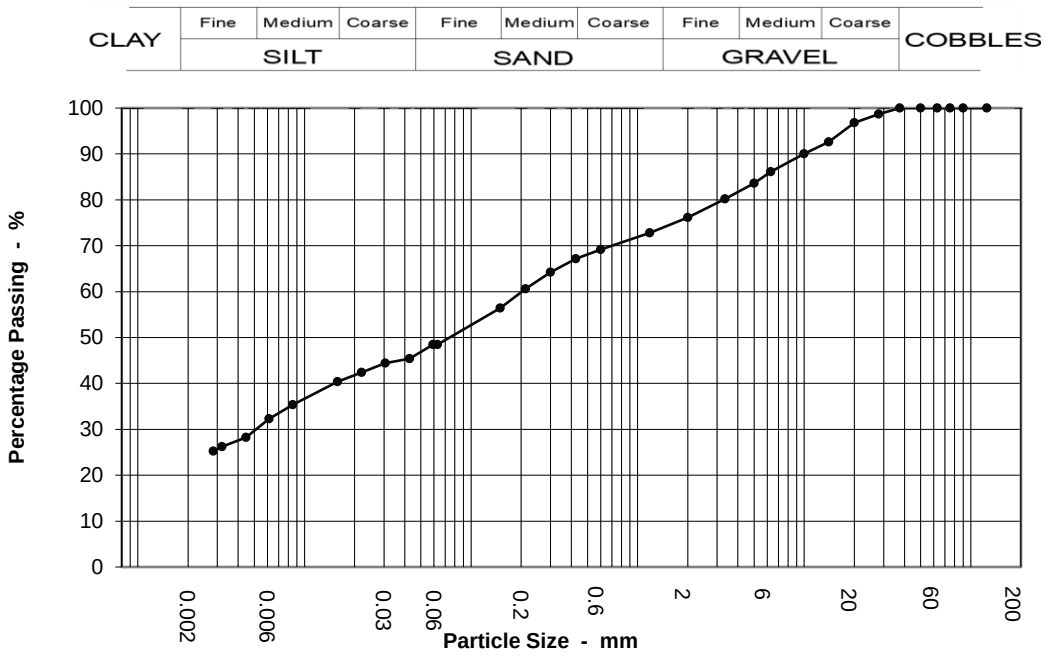

Sieving		Sedimentation	
Particle Size mm	% Passing	Particle Size mm	% Passing
125	100	0.059	48
90	100	0.043	45
75	100	0.031	44
63	100	0.022	42
50	100	0.016	40
37.5	100	0.008	35
28	99	0.006	32
20	97	0.004	28
14	93	0.003	26
10	90	0.003	25
6.3	86	0.001	17
5	84		
3.35	80		
2	76		
1.18	73		
0.6	69		
0.425	67		
0.3	64		
0.212	61		
0.15	56		
0.063	48		

Test Method	
BS 1377 : Part 2 : 1990	
Sieving	Clause 9.5
Sedimentation	Clause 9.5

Sample Proportions	
Cobbles	0.0
Gravel	24.0
Sand	28.0
Silt	26.0
Clay	23.0

Grading Analysis	
D100	37.50
D60	0.20
D10	
Uniformity Coefficient	

PARTICLE SIZE DISTRIBUTION

BS 1377 : Part 2 : 1990 : Clause 9

		Job Ref	**P21060**
		Borehole / Pit No	WTP-BH060
Location	**Water Supply Project - Ground Investigation Contract - Lot 1**	Sample No	6
		Depth	7.50 m
Soil Description	Sandy very clayey GRAVEL with medium cobble content	Sample type	GB

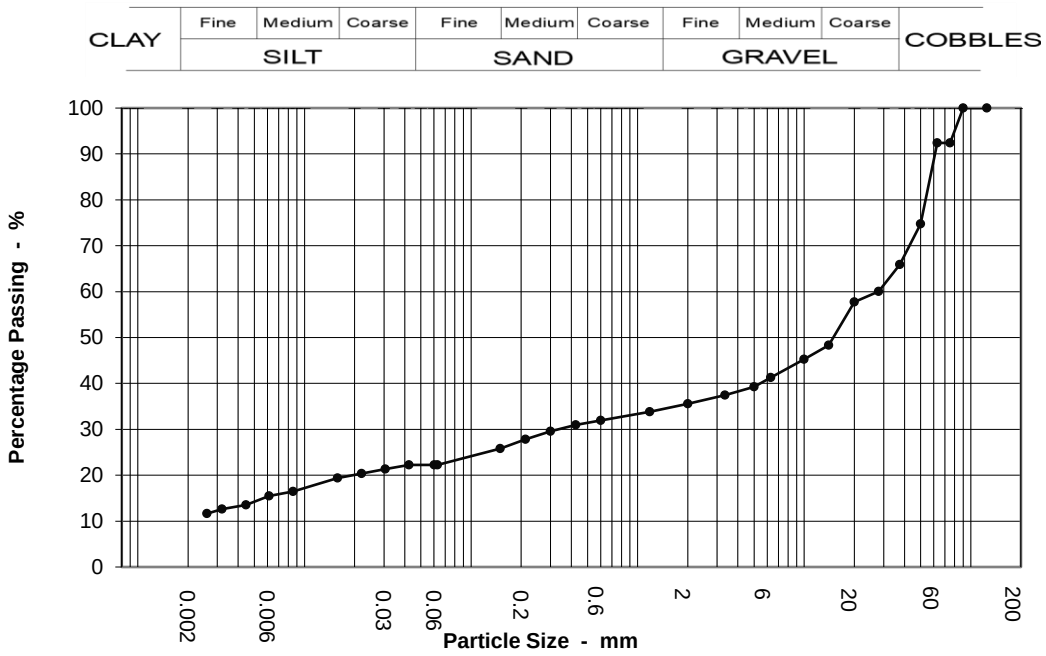

Sieving		Sedimentation	
Particle Size mm	% Passing	Particle Size mm	% Passing
125	100	0.060	22
90	100	0.042	22
75	92	0.031	21
63	92	0.022	20
50	75	0.016	19
37.5	66	0.009	16
28	60	0.006	15
20	58	0.004	14
14	48	0.003	13
10	45	0.003	12
6.3	41	0.001	9
5	39		
3.35	37		
2	36		
1.18	34		
0.6	32		
0.425	31		
0.3	30		
0.212	28		
0.15	26		
0.063	22		

Test Method	
BS 1377 : Part 2 : 1990	
Sieving	Clause 9.5
Sedimentation	Clause 9.5

Sample Proportions	
Cobbles	8.0
Gravel	57.0
Sand	13.0
Silt	12.0
Clay	11.0

Grading Analysis	
D100	90.00
D60	27.80
D10	0.00
Uniformity Coefficient	16000.00

pgl priority geotechnical	**PARTICLE SIZE DISTRIBUTION** **BS 1377 : Part 2 : 1990 : Clause 9**	**Job Ref**	**P21060**
		Borehole / Pit No	WTP-BH060
Location	**Water Supply Project - Ground Investigation Contract - Lot 1**	Sample No	12
		Depth	16.50 m
Soil Description	Slightly sandy slightly gravelly CLAY with medium cobble content	Sample type	GB

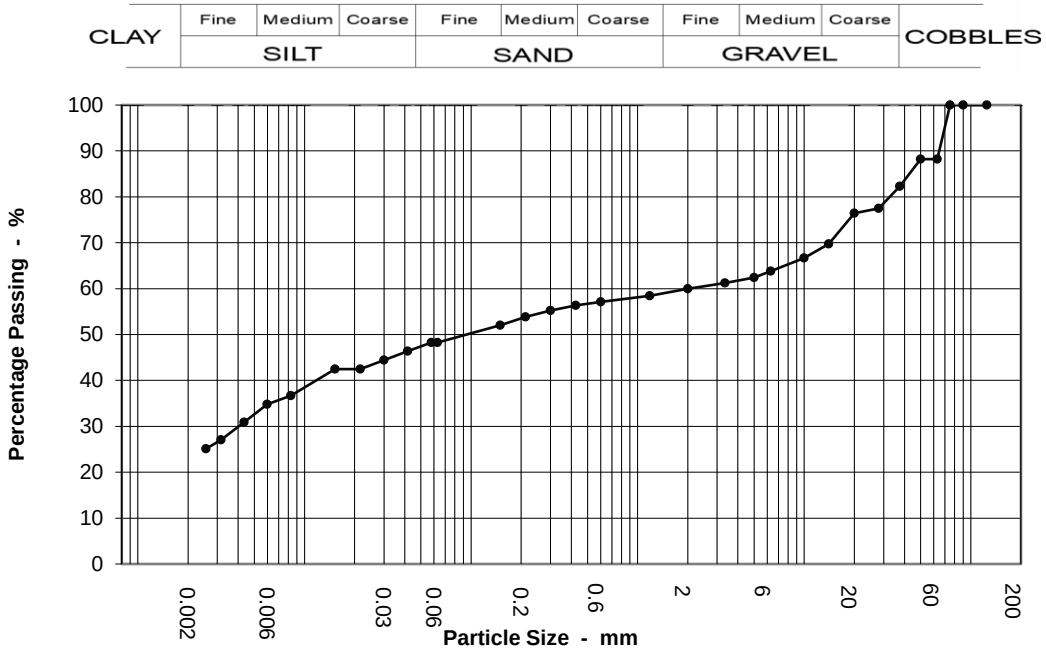

Sieving		Sedimentation	
Particle Size mm	% Passing	Particle Size mm	% Passing
125	100	0.058	48
90	100	0.042	46
75	100	0.030	44
63	88	0.022	42
50	88	0.015	42
37.5	82	0.008	37
28	77	0.006	35
20	76	0.004	31
14	70	0.003	27
10	67	0.003	25
6.3	64	0.001	19
5	62		
3.35	61		
2	60		
1.18	58		
0.6	57		
0.425	56		
0.3	55		
0.212	54		
0.15	52		
0.063	48		

Test Method	
BS 1377 : Part 2 : 1990	
Sieving	Clause 9.5
Sedimentation	Clause 9.5

Sample Proportions	
Cobbles	12.0
Gravel	28.0
Sand	12.0
Silt	26.0
Clay	23.0

Grading Analysis	
D100	75.00
D60	2.05
D10	
Uniformity Coefficient	

PARTICLE SIZE DISTRIBUTION

BS 1377 : Part 2 : 1990 : Clause 9

		Job Ref	**P21060**
		Borehole / Pit No	WTP-BH060
Location	**Water Supply Project - Ground Investigation Contract - Lot 1**	Sample No	16
		Depth	22.50 m
Soil Description	Slightly gravelly slightly sandy CLAY with high cobble content	Sample type	GB

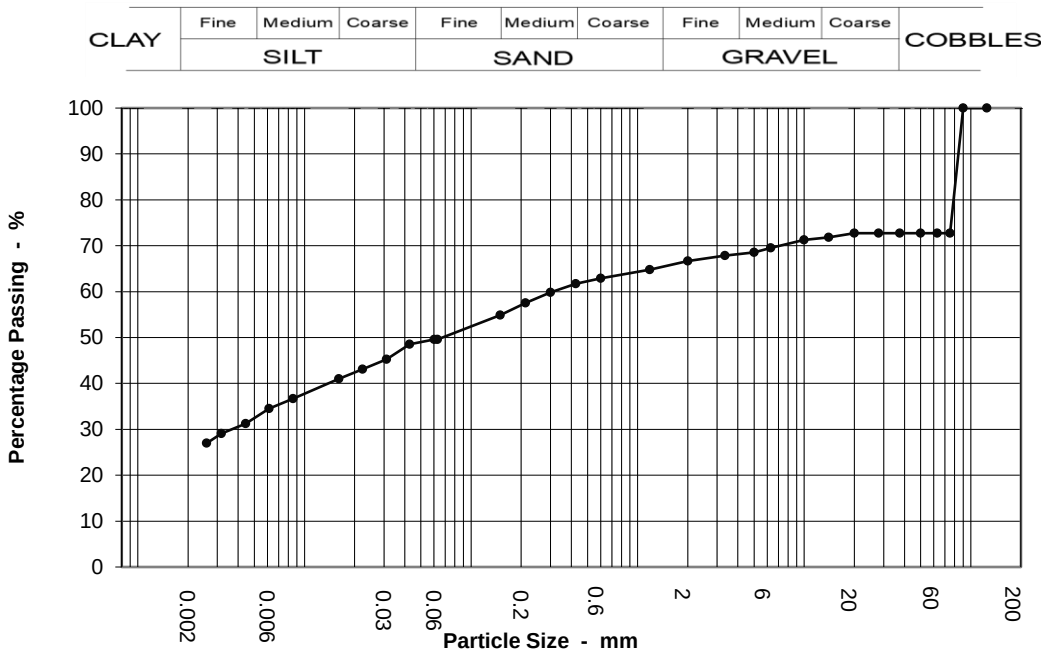

Sieving		Sedimentation	
Particle Size mm	% Passing	Particle Size mm	% Passing
125	100	0.060	50
90	100	0.043	49
75	73	0.031	45
63	73	0.022	43
50	73	0.016	41
37.5	73	0.009	37
28	73	0.006	35
20	73	0.004	31
14	72	0.003	29
10	71	0.003	27
6.3	70	0.001	22
5	69		
3.35	68		
2	67		
1.18	65		
0.6	63		
0.425	62		
0.3	60		
0.212	58		
0.15	55		
0.063	50		

Test Method	
BS 1377 : Part 2 : 1990	
Sieving	Clause 9.5
Sedimentation	Clause 9.5

Sample Proportions	
Cobbles	27.0
Gravel	6.0
Sand	17.0
Silt	25.0
Clay	25.0

Grading Analysis	
D100	90.00
D60	0.31
D10	
Uniformity Coefficient	

PARTICLE SIZE DISTRIBUTION

BS 1377 : Part 2 : 1990 : Clause 9

		Job Ref	**P21060**
		Borehole / Pit No	WTP-BH061
Location	**Water Supply Project - Ground Investigation Contract - Lot 1**	Sample No	13
		Depth	6.00 m
Soil Description	Slightly sandy slightly gravelly CLAY	Sample type	B

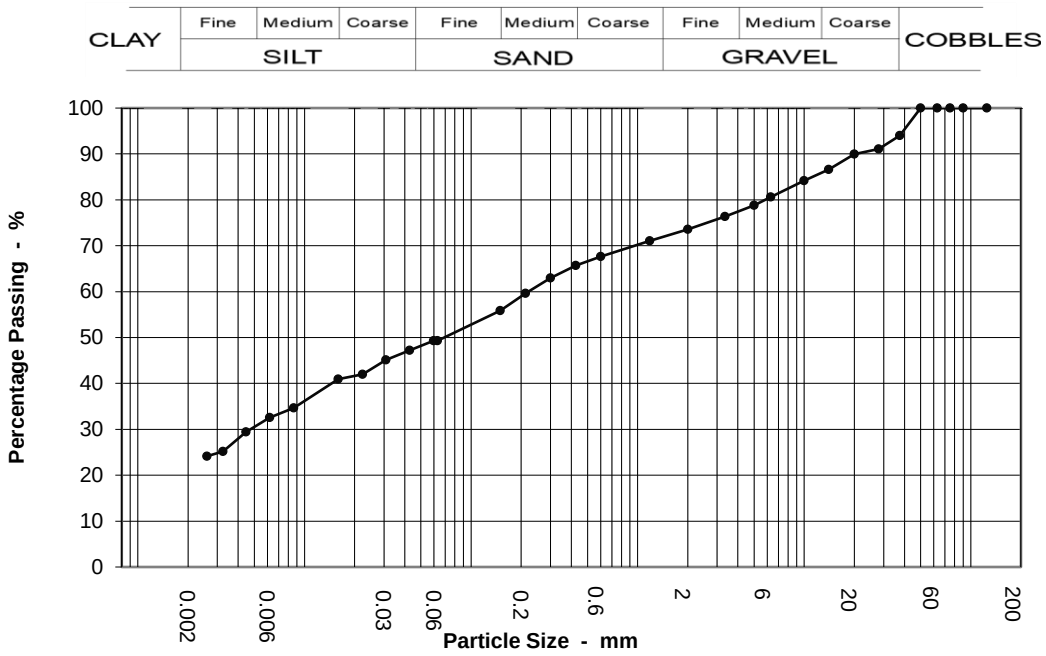

Sieving		Sedimentation	
Particle Size mm	% Passing	Particle Size mm	% Passing
125	100	0.060	49
90	100	0.043	47
75	100	0.031	45
63	100	0.022	42
50	100	0.016	41
37.5	94	0.009	35
28	91	0.006	33
20	90	0.004	29
14	87	0.003	25
10	84	0.003	24
6.3	81	0.001	21
5	79		
3.35	76		
2	74		
1.18	71		
0.6	68		
0.425	66		
0.3	63		
0.212	60		
0.15	56		
0.063	49		

Test Method	
BS 1377 : Part 2 : 1990	
Sieving	Clause 9.5
Sedimentation	Clause 9.5

Sample Proportions	
Cobbles	0.0
Gravel	26.0
Sand	24.0
Silt	27.0
Clay	23.0

Grading Analysis	
D100	50.00
D60	0.22
D10	
Uniformity Coefficient	

PARTICLE SIZE DISTRIBUTION

BS 1377 : Part 2 : 1990 : Clause 9

		Job Ref	**P21060**
		Borehole / Pit No	WTP-BH061
Location	**Water Supply Project - Ground Investigation Contract - Lot 1**	Sample No	18
		Depth	13.50 m
Soil Description	Slightly gravelly slightly sandy CLAY	Sample type	D

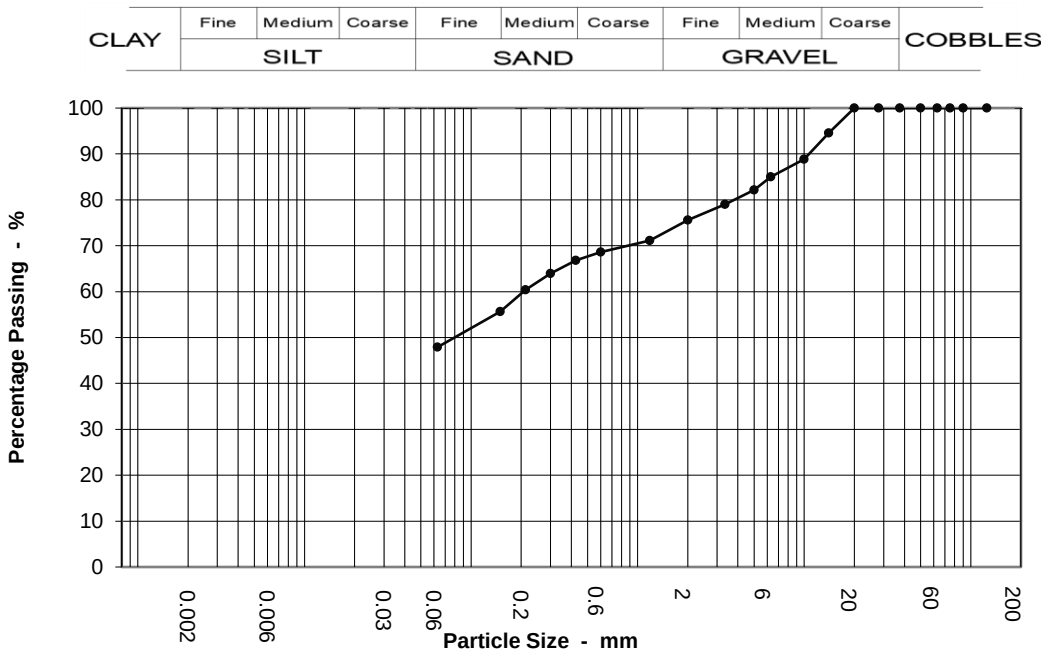

Sieving		Sedimentation	
Particle Size mm	% Passing	Particle Size mm	% Passing
125	100		
90	100		
75	100		
63	100		
50	100		
37.5	100		
28	100		
20	100		
14	95		
10	89		
6.3	85		
5	82		
3.35	79		
2	76		
1.18	71		
0.6	69		
0.425	67		
0.3	64		
0.212	60		
0.15	56		
0.063	48		

Test Method	
BS 1377 : Part 2 : 1990	
Sieving	Clause 9.3
Sedimentation	N/A

Sample Proportions	
Cobbles	0.0
Gravel	24.0
Sand	28.0
Silt & Clay	48.0

Grading Analysis	
D100	20.00
D60	0.21
D10	
Uniformity Coefficient	

PARTICLE SIZE DISTRIBUTION

BS 1377 : Part 2 : 1990 : Clause 9

		Job Ref	**P21060**
		Borehole / Pit No	WTP-BH062
Location	**Water Supply Project - Ground Investigation Contract - Lot 1**	Sample No	3
		Depth	1.00 m
Soil Description	Slightly gravelly slightly sandy CLAY	Sample type	B

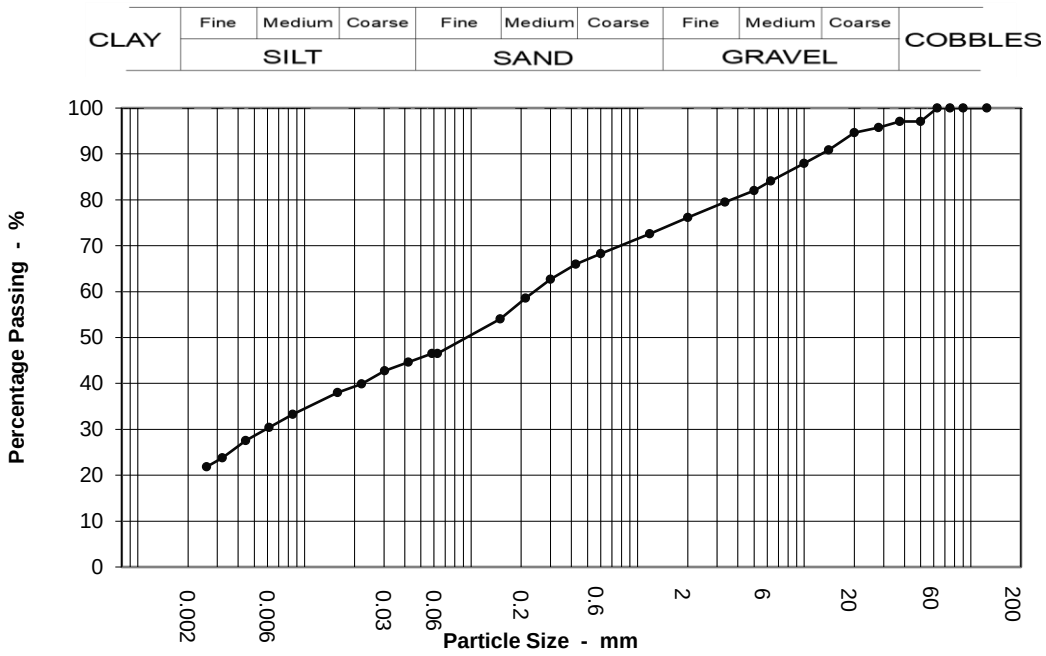

Sieving		Sedimentation	
Particle Size mm	% Passing	Particle Size mm	% Passing
125	100	0.058	47
90	100	0.042	45
75	100	0.030	43
63	100	0.022	40
50	97	0.016	38
37.5	97	0.008	33
28	96	0.006	30
20	95	0.004	28
14	91	0.003	24
10	88	0.003	22
6.3	84	0.001	18
5	82		
3.35	79		
2	76		
1.18	73		
0.6	68		
0.425	66		
0.3	63		
0.212	59		
0.15	54		
0.063	47		

Test Method	
BS 1377 : Part 2 : 1990	
Sieving	Clause 9.5
Sedimentation	Clause 9.5

Sample Proportions	
Cobbles	0.0
Gravel	24.0
Sand	30.0
Silt	26.0
Clay	20.0

Grading Analysis	
D100	63.00
D60	0.24
D10	
Uniformity Coefficient	

PARTICLE SIZE DISTRIBUTION

BS 1377 : Part 2 : 1990 : Clause 9

		Job Ref	**P21060**
		Borehole / Pit No	WTP-BH063
Location	**Water Supply Project - Ground Investigation Contract - Lot 1**	Sample No	7
		Depth	3.00 m
Soil Description	Slightly gravelly slightly sandy CLAY	Sample type	B

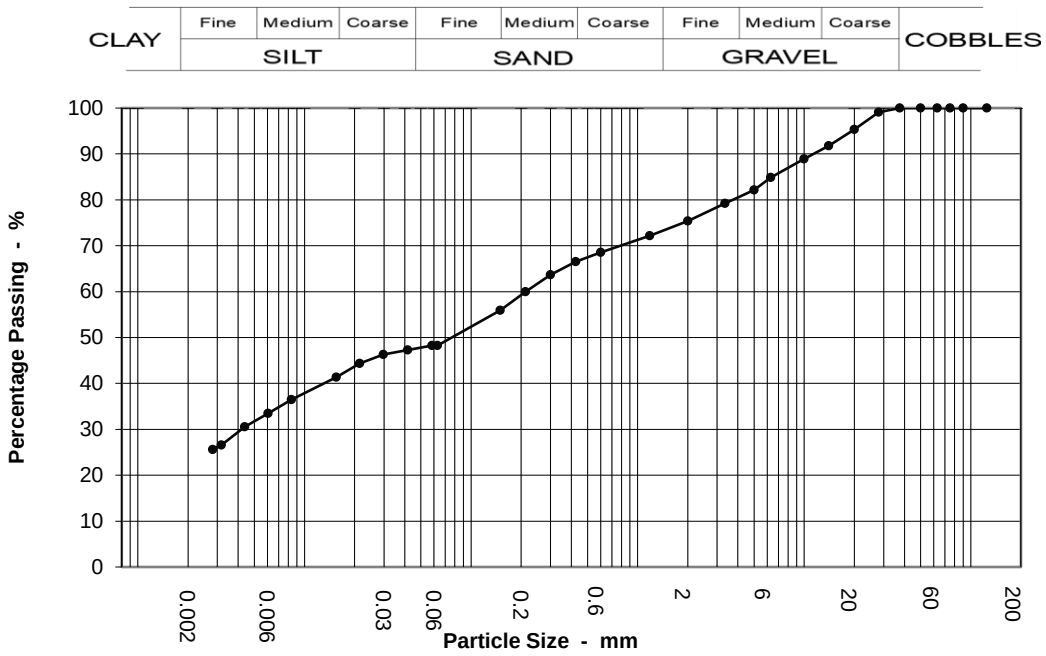

Sieving		Sedimentation	
Particle Size mm	% Passing	Particle Size mm	% Passing
125	100	0.058	48
90	100	0.042	47
75	100	0.030	46
63	100	0.021	44
50	100	0.016	41
37.5	100	0.008	36
28	99	0.006	33
20	95	0.004	31
14	92	0.003	27
10	89	0.003	26
6.3	85	0.001	18
5	82		
3.35	79		
2	75		
1.18	72		
0.6	69		
0.425	67		
0.3	64		
0.212	60		
0.15	56		
0.063	48		

Test Method	
BS 1377 : Part 2 : 1990	
Sieving	Clause 9.5
Sedimentation	Clause 9.5

Sample Proportions	
Cobbles	0.0
Gravel	25.0
Sand	27.0
Silt	25.0
Clay	23.0

Grading Analysis	
D100	37.50
D60	0.21
D10	
Uniformity Coefficient	

PARTICLE SIZE DISTRIBUTION

BS 1377 : Part 2 : 1990 : Clause 9

		Job Ref	**P21060**
		Borehole / Pit No	WTP-BH063
Location	**Water Supply Project - Ground Investigation Contract - Lot 1**	Sample No	13
		Depth	6.00 m
Soil Description	Slightly sandy slightly gravelly CLAY with medium cobble content	Sample type	B

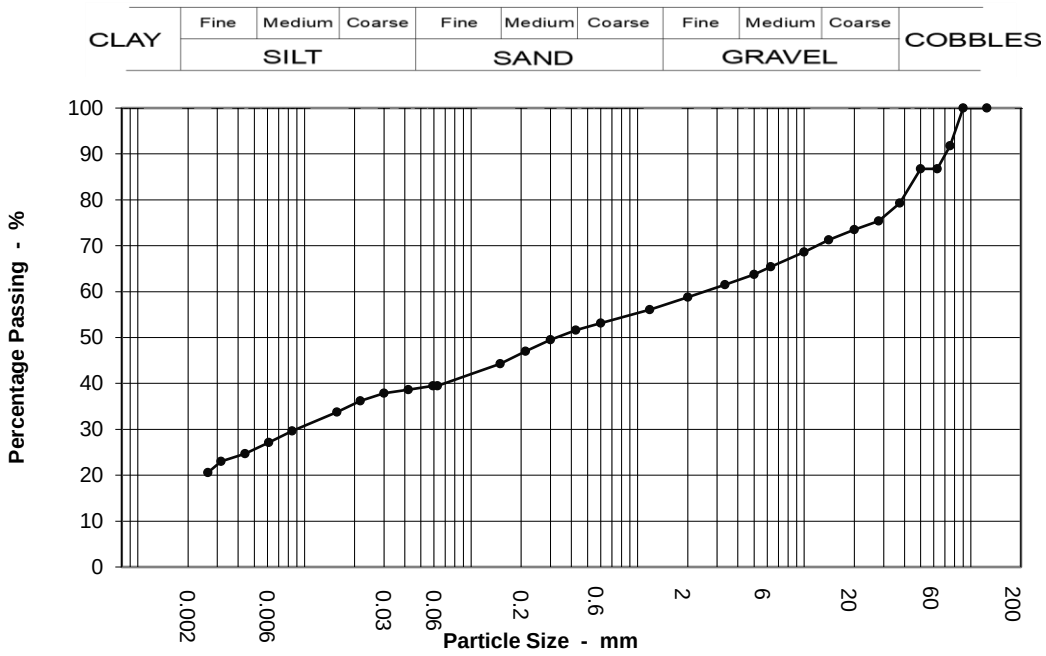

Sieving		Sedimentation	
Particle Size mm	% Passing	Particle Size mm	% Passing
125	100	0.059	39
90	100	0.042	39
75	92	0.030	38
63	87	0.022	36
50	87	0.016	34
37.5	79	0.008	30
28	75	0.006	27
20	74	0.004	25
14	71	0.003	23
10	69	0.003	21
6.3	65	0.001	16
5	64		
3.35	62		
2	59		
1.18	56		
0.6	53		
0.425	52		
0.3	49		
0.212	47		
0.15	44		
0.063	39		

Test Method	
BS 1377 : Part 2 : 1990	
Sieving	Clause 9.5
Sedimentation	Clause 9.5

Sample Proportions	
Cobbles	13.0
Gravel	28.0
Sand	19.0
Silt	21.0
Clay	19.0

Grading Analysis	
D100	90.00
D60	2.51
D10	
Uniformity Coefficient	

PARTICLE SIZE DISTRIBUTION

BS 1377 : Part 2 : 1990 : Clause 9

		Job Ref	**P21060**
		Borehole / Pit No	WTP-BH064
Location	**Water Supply Project - Ground Investigation Contract - Lot 1**	Sample No	1
		Depth	0.00 m
Soil Description	Slightly sandy slightly gravelly CLAY	Sample type	GB

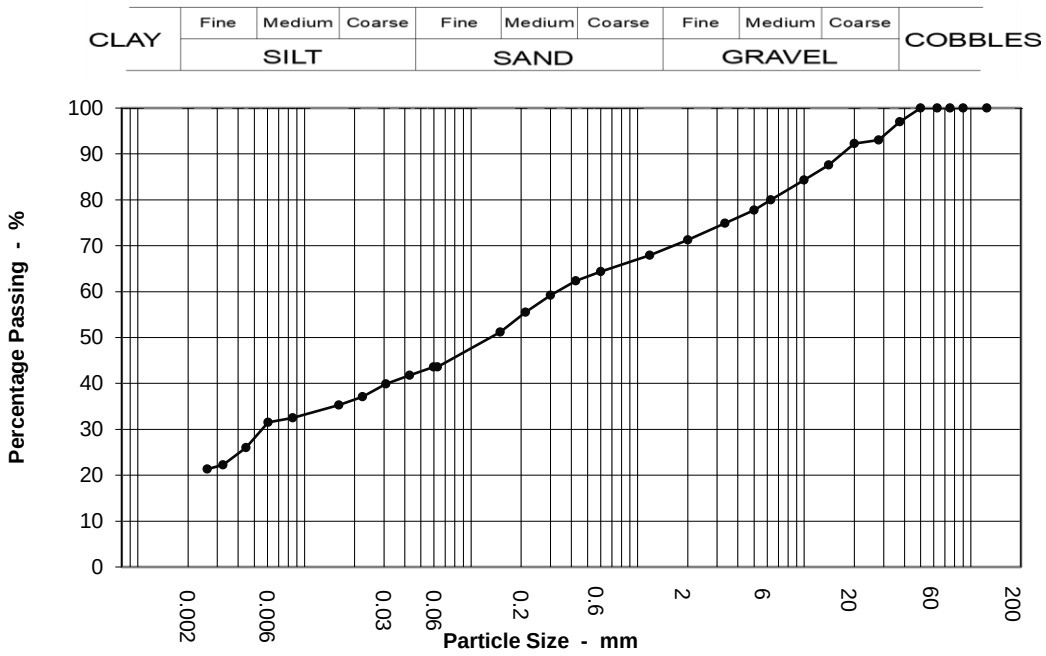

Sieving		Sedimentation	
Particle Size mm	% Passing	Particle Size mm	% Passing
125	100	0.060	44
90	100	0.043	42
75	100	0.031	40
63	100	0.022	37
50	100	0.016	35
37.5	97	0.008	32
28	93	0.006	32
20	92	0.004	26
14	88	0.003	22
10	84	0.003	21
6.3	80	0.001	18
5	78		
3.35	75		
2	71		
1.18	68		
0.6	64		
0.425	62		
0.3	59		
0.212	55		
0.15	51		
0.063	44		

Test Method	
BS 1377 : Part 2 : 1990	
Sieving	Clause 9.5
Sedimentation	Clause 9.5

Sample Proportions	
Cobbles	0.0
Gravel	29.0
Sand	28.0
Silt	24.0
Clay	20.0

Grading Analysis	
D100	50.00
D60	0.33
D10	
Uniformity Coefficient	

PARTICLE SIZE DISTRIBUTION

BS 1377 : Part 2 : 1990 : Clause 9

		Job Ref	**P21060**
		Borehole / Pit No	WTP-BH064
Location	**Water Supply Project - Ground Investigation Contract - Lot 1**	Sample No	3
		Depth	3.00 m
Soil Description	Slightly sandy slightly gravelly CLAY	Sample type	GB

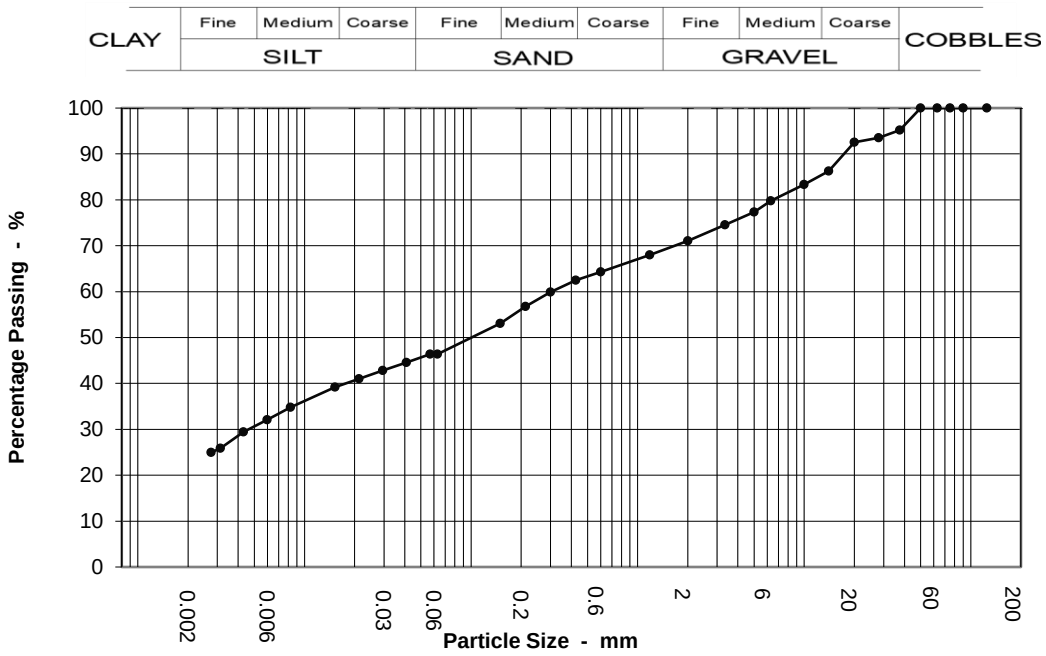

Sieving		Sedimentation	
Particle Size mm	% Passing	Particle Size mm	% Passing
125	100	0.057	46
90	100	0.041	45
75	100	0.029	43
63	100	0.021	41
50	100	0.015	39
37.5	95	0.008	35
28	93	0.006	32
20	93	0.004	29
14	86	0.003	26
10	83	0.003	25
6.3	80	0.001	15
5	77		
3.35	75		
2	71		
1.18	68		
0.6	64		
0.425	62		
0.3	60		
0.212	57		
0.15	53		
0.063	46		

Test Method	
BS 1377 : Part 2 : 1990	
Sieving	Clause 9.5
Sedimentation	Clause 9.5

Sample Proportions	
Cobbles	0.0
Gravel	29.0
Sand	25.0
Silt	24.0
Clay	22.0

Grading Analysis	
D100	50.00
D60	0.30
D10	
Uniformity Coefficient	

PARTICLE SIZE DISTRIBUTION

BS 1377 : Part 2 : 1990 : Clause 9

		Job Ref	**P21060**
		Borehole / Pit No	WTP-BH064
Location	**Water Supply Project - Ground Investigation Contract - Lot 1**	Sample No	5
		Depth	6.00 m
Soil Description	Slightly sandy slightly gravelly CLAY	Sample type	GB

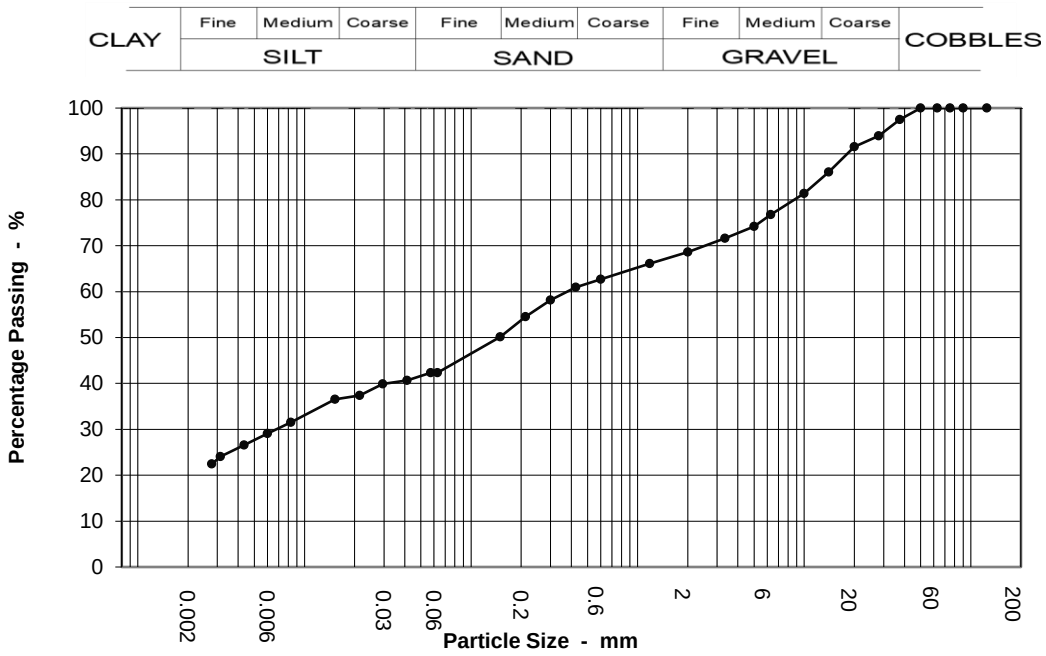

Sieving		Sedimentation	
Particle Size mm	% Passing	Particle Size mm	% Passing
125	100	0.057	42
90	100	0.041	41
75	100	0.029	40
63	100	0.021	37
50	100	0.015	37
37.5	97	0.008	32
28	94	0.006	29
20	92	0.004	27
14	86	0.003	24
10	81	0.003	22
6.3	77	0.001	14
5	74		
3.35	72		
2	69		
1.18	66		
0.6	63		
0.425	61		
0.3	58		
0.212	55		
0.15	50		
0.063	42		

Test Method	
BS 1377 : Part 2 : 1990	
Sieving	Clause 9.5
Sedimentation	Clause 9.5

Sample Proportions	
Cobbles	0.0
Gravel	31.0
Sand	26.0
Silt	22.0
Clay	20.0

Grading Analysis	
D100	50.00
D60	0.38
D10	
Uniformity Coefficient	

PARTICLE SIZE DISTRIBUTION

BS 1377 : Part 2 : 1990 : Clause 9

		Job Ref	**P21060**
		Borehole / Pit No	WTP-BH064
Location	**Water Supply Project - Ground Investigation Contract - Lot 1**	Sample No	15
		Depth	8.00 m
Soil Description	Slightly sandy slightly gravelly CLAY with medium cobble content	Sample type	C

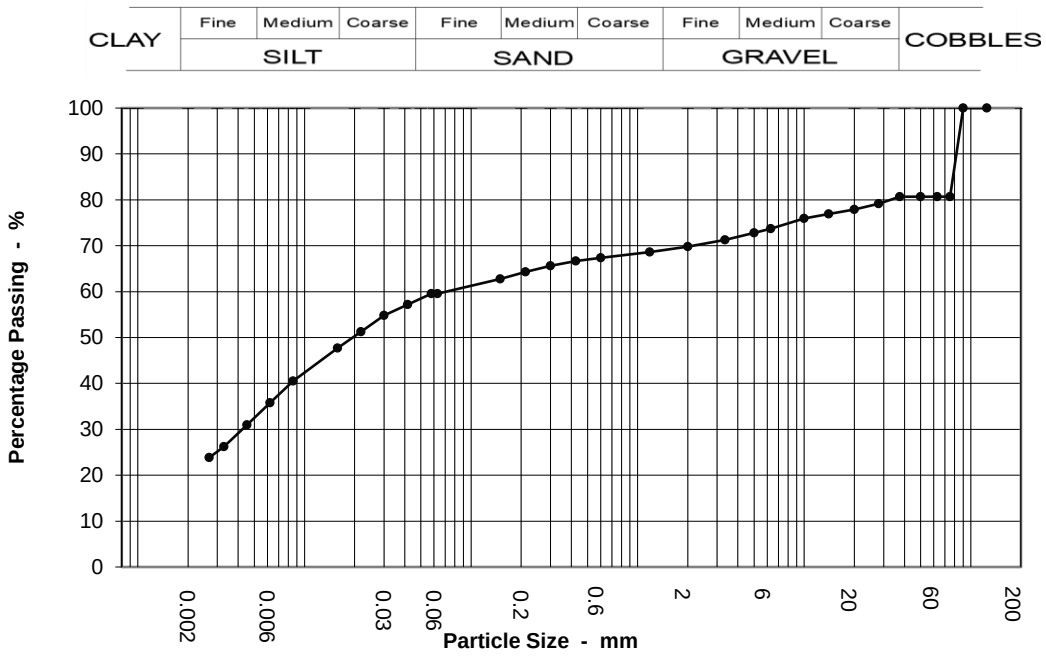

Sieving		Sedimentation	
Particle Size mm	% Passing	Particle Size mm	% Passing
125	100	0.058	60
90	100	0.042	57
75	81	0.030	55
63	81	0.022	51
50	81	0.016	48
37.5	81	0.009	41
28	79	0.006	36
20	78	0.005	31
14	77	0.003	26
10	76	0.003	24
6.3	74	0.001	18
5	73		
3.35	71		
2	70		
1.18	69		
0.6	67		
0.425	67		
0.3	66		
0.212	64		
0.15	63		
0.063	60		

Test Method	
BS 1377 : Part 2 : 1990	
Sieving	Clause 9.5
Sedimentation	Clause 9.5

Sample Proportions	
Cobbles	19.0
Gravel	11.0
Sand	10.0
Silt	39.0
Clay	21.0

Grading Analysis	
D100	90.00
D60	0.07
D10	
Uniformity Coefficient	

PARTICLE SIZE DISTRIBUTION

BS 1377 : Part 2 : 1990 : Clause 9

		Job Ref	**P21060**
		Borehole / Pit No	WTP-BH064
Location	**Water Supply Project - Ground Investigation Contract - Lot 1**	Sample No	16
		Depth	12.00 m
Soil Description	Slightly sandy slightly gravelly CLAY with medium cobble content	Sample type	C

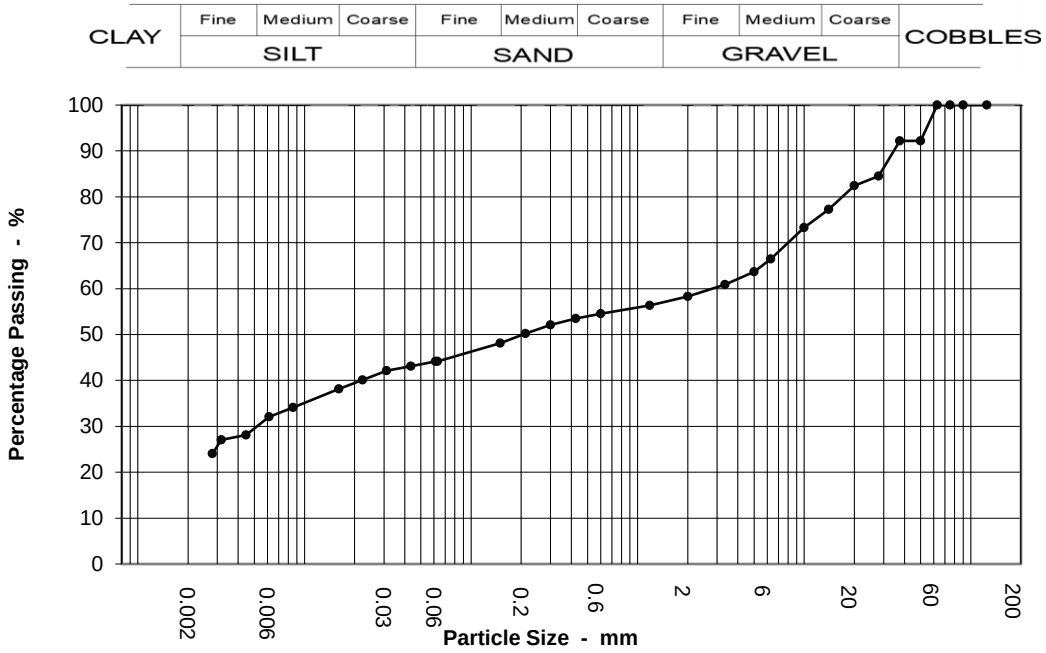

Sieving		Sedimentation	
Particle Size mm	% Passing	Particle Size mm	% Passing
125	100	0.061	44
90	100	0.044	43
75	100	0.031	42
63	100	0.022	40
50	92	0.016	38
37.5	92	0.009	34
28	85	0.006	32
20	82	0.004	28
14	77	0.003	27
10	73	0.003	24
6.3	66	0.001	14
5	64		
3.35	61		
2	58		
1.18	56		
0.6	55		
0.425	54		
0.3	52		
0.212	50		
0.15	48		
0.063	44		

Test Method	
BS 1377 : Part 2 : 1990	
Sieving	Clause 9.5
Sedimentation	Clause 9.5

Sample Proportions	
Cobbles	0.0
Gravel	42.0
Sand	14.0
Silt	23.0
Clay	21.0

Grading Analysis	
D100	63.00
D60	2.81
D10	
Uniformity Coefficient	

pgl priority geotechnical	**PARTICLE SIZE DISTRIBUTION** **BS 1377 : Part 2 : 1990 : Clause 9**	**Job Ref**	**P21060**
		Borehole / Pit No	WTP-BH064
Location	**Water Supply Project - Ground Investigation Contract - Lot 1**	Sample No	9
		Depth	15.00 m
Soil Description	Slightly sandy slightly gravelly CLAY with medium cobble content	Sample type	GB

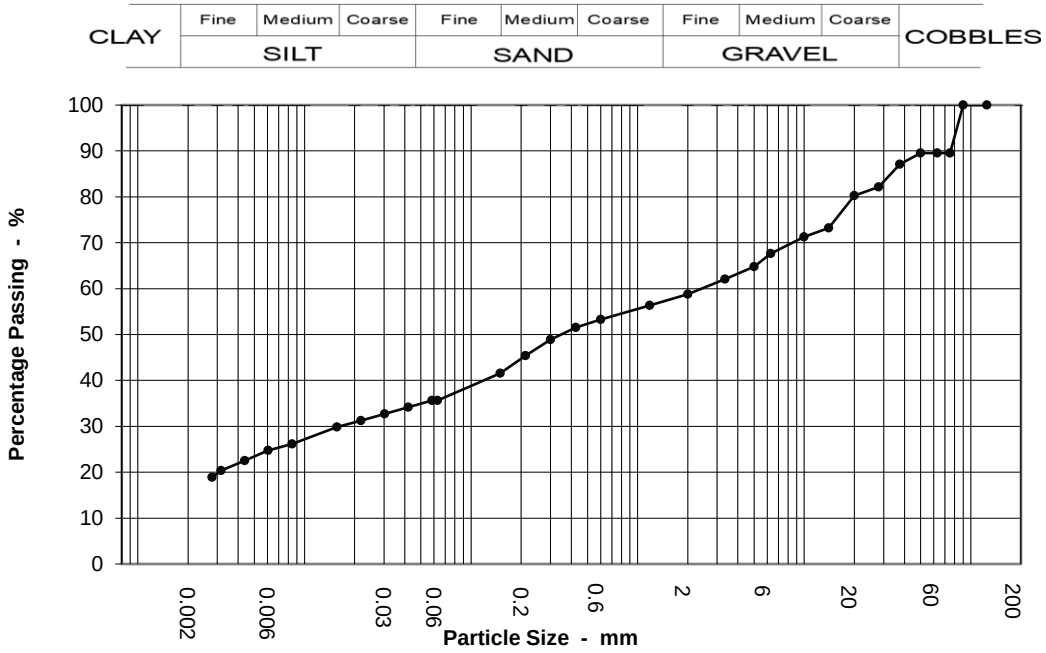

Sieving		Sedimentation	
Particle Size mm	% Passing	Particle Size mm	% Passing
125	100	0.058	36
90	100	0.042	34
75	90	0.030	33
63	90	0.022	31
50	90	0.016	30
37.5	87	0.008	26
28	82	0.006	25
20	80	0.004	23
14	73	0.003	20
10	71	0.003	19
6.3	68	0.001	13
5	65		
3.35	62		
2	59		
1.18	56		
0.6	53		
0.425	52		
0.3	49		
0.212	45		
0.15	42		
0.063	36		

Test Method	
BS 1377 : Part 2 : 1990	
Sieving	Clause 9.5
Sedimentation	Clause 9.5

Sample Proportions	
Cobbles	10.0
Gravel	31.0
Sand	23.0
Silt	18.0
Clay	17.0

Grading Analysis	
D100	90.00
D60	2.41
D10	
Uniformity Coefficient	

pgl priority geotechnical	**PARTICLE SIZE DISTRIBUTION** **BS 1377 : Part 2 : 1990 : Clause 9**	**Job Ref**	**P21060**
		Borehole / Pit No	WTP-BH064
Location	**Water Supply Project - Ground Investigation Contract - Lot 1**	Sample No	10
		Depth	16.50 m
Soil Description	Slightly gravelly slightly sandy CLAY	Sample type	GB

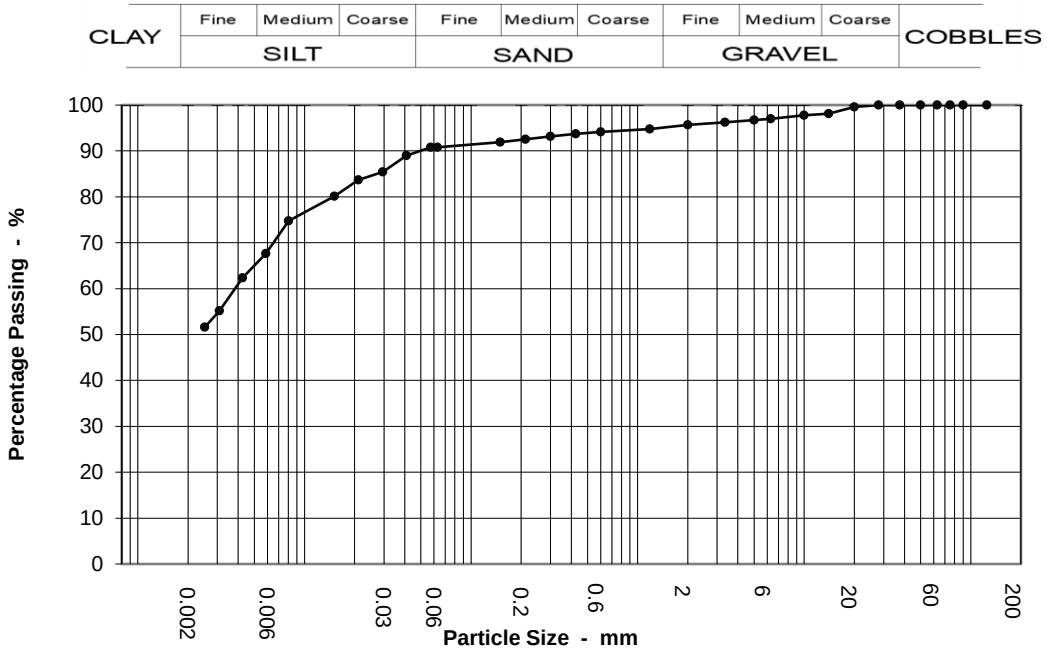

Sieving		Sedimentation	
Particle Size mm	% Passing	Particle Size mm	% Passing
125	100	0.057	91
90	100	0.041	89
75	100	0.029	85
63	100	0.021	84
50	100	0.015	80
37.5	100	0.008	75
28	100	0.006	68
20	100	0.004	62
14	98	0.003	55
10	98	0.003	52
6.3	97	0.001	39
5	97		
3.35	96		
2	96		
1.18	95		
0.6	94		
0.425	94		
0.3	93		
0.212	93		
0.15	92		
0.063	91		

Test Method	
BS 1377 : Part 2 : 1990	
Sieving	Clause 9.5
Sedimentation	Clause 9.5

Sample Proportions	
Cobbles	0.0
Gravel	4.0
Sand	5.0
Silt	44.0
Clay	47.0

Grading Analysis	
D100	28.00
D60	0.00
D10	
Uniformity Coefficient	

PARTICLE SIZE DISTRIBUTION

BS 1377 : Part 2 : 1990 : Clause 9

		Job Ref	**P21060**
		Borehole / Pit No	WTP-BH065A
Location	**Water Supply Project - Ground Investigation Contract - Lot 1**	Sample No	3
		Depth	1.00 m
Soil Description	Slightly gravelly slightly sandy CLAY	Sample type	B

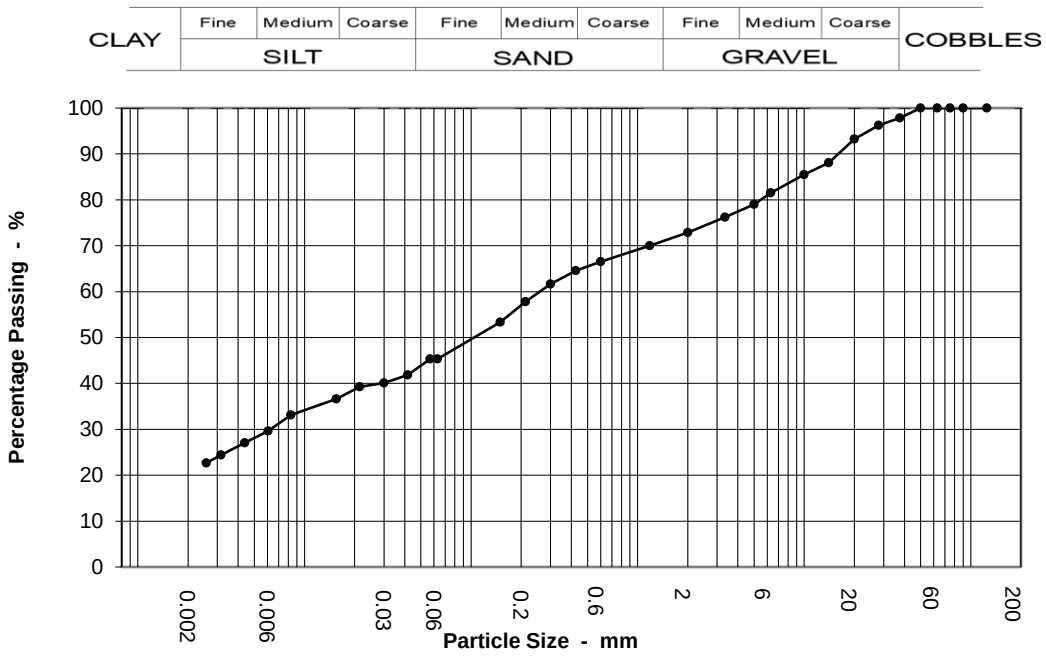

Sieving		Sedimentation	
Particle Size mm	% Passing	Particle Size mm	% Passing
125	100	0.057	45
90	100	0.042	42
75	100	0.030	40
63	100	0.021	39
50	100	0.016	37
37.5	98	0.008	33
28	96	0.006	30
20	93	0.004	27
14	88	0.003	24
10	86	0.003	23
6.3	82	0.001	18
5	79		
3.35	76		
2	73		
1.18	70		
0.6	67		
0.425	65		
0.3	62		
0.212	58		
0.15	53		
0.063	45		

Test Method	
BS 1377 : Part 2 : 1990	
Sieving	Clause 9.5
Sedimentation	Clause 9.5

Sample Proportions	
Cobbles	0.0
Gravel	27.0
Sand	28.0
Silt	25.0
Clay	21.0

Grading Analysis	
D100	50.00
D60	0.26
D10	
Uniformity Coefficient	

PARTICLE SIZE DISTRIBUTION

BS 1377 : Part 2 : 1990 : Clause 9

		Job Ref	**P21060**
		Borehole / Pit No	WTP-BH065A
Location	**Water Supply Project - Ground Investigation Contract - Lot 1**	Sample No	9
		Depth	4.00 m
Soil Description	Slightly gravelly slightly sandy CLAY with medium cobble content	Sample type	B

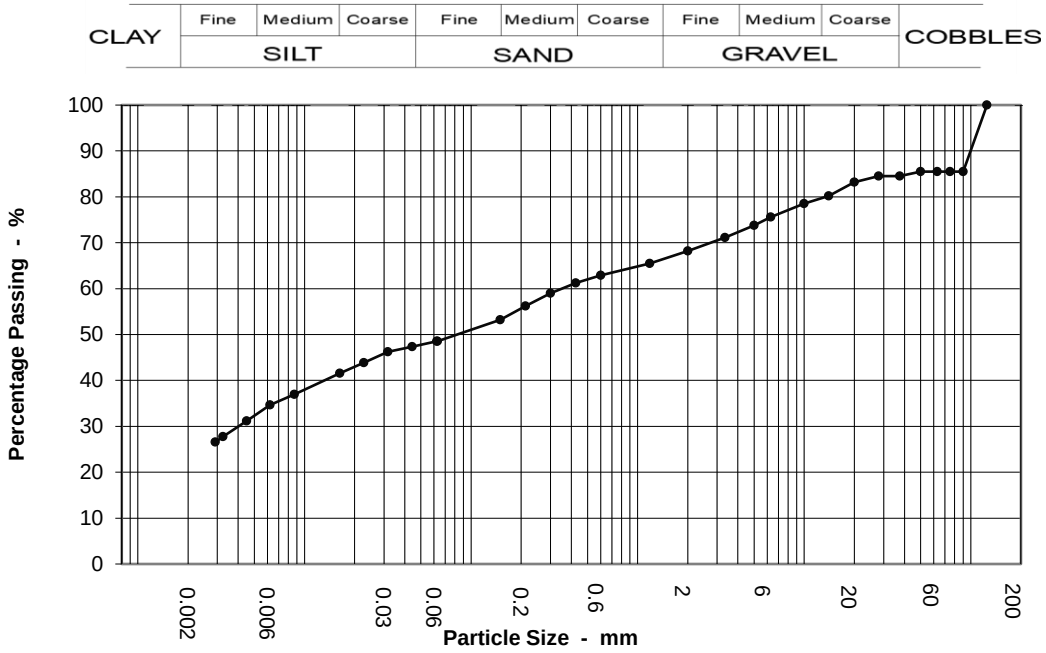

Sieving		Sedimentation	
Particle Size mm	% Passing	Particle Size mm	% Passing
125	100	0.062	49
90	86	0.044	47
75	86	0.032	46
63	86	0.023	44
50	86	0.016	42
37.5	85	0.009	37
28	85	0.006	35
20	83	0.004	31
14	80	0.003	28
10	78	0.003	27
6.3	76	0.001	16
5	74		
3.35	71		
2	68		
1.18	66		
0.6	63		
0.425	61		
0.3	59		
0.212	56		
0.15	53		
0.063	49		

Test Method	
BS 1377 : Part 2 : 1990	
Sieving	Clause 9.5
Sedimentation	Clause 9.5

Sample Proportions	
Cobbles	14.0
Gravel	17.0
Sand	20.0
Silt	25.0
Clay	24.0

Grading Analysis	
D100	125.00
D60	0.35
D10	
Uniformity Coefficient	

PARTICLE SIZE DISTRIBUTION

BS 1377 : Part 2 : 1990 : Clause 9

		Job Ref	**P21060**
		Borehole / Pit No	WTP-BH066
Location	**Water Supply Project - Ground Investigation Contract - Lot 1**	Sample No	3
		Depth	1.00 m
Soil Description	Slightly sandy gravelly CLAY	Sample type	B

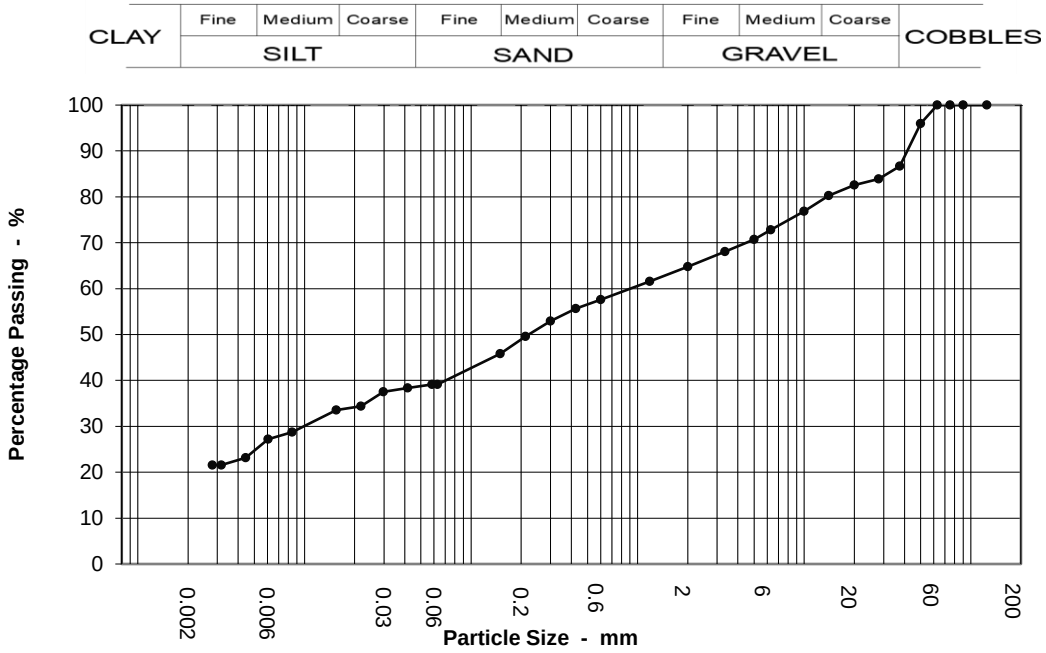

Sieving		Sedimentation	
Particle Size mm	% Passing	Particle Size mm	% Passing
125	100	0.058	39
90	100	0.042	38
75	100	0.030	38
63	100	0.022	34
50	96	0.016	34
37.5	87	0.008	29
28	84	0.006	27
20	83	0.004	23
14	80	0.003	22
10	77	0.003	22
6.3	73	0.001	14
5	71		
3.35	68		
2	65		
1.18	62		
0.6	58		
0.425	56		
0.3	53		
0.212	50		
0.15	46		
0.063	39		

Test Method	
BS 1377 : Part 2 : 1990	
Sieving	Clause 9.5
Sedimentation	Clause 9.5

Sample Proportions	
Cobbles	0.0
Gravel	35.0
Sand	26.0
Silt	20.0
Clay	19.0

Grading Analysis	
D100	63.00
D60	0.91
D10	
Uniformity Coefficient	

PARTICLE SIZE DISTRIBUTION

BS 1377 : Part 2 : 1990 : Clause 9

		Job Ref	**P21060**
		Borehole / Pit No	WTP-BH066
Location	**Water Supply Project - Ground Investigation Contract - Lot 1**	Sample No	7
		Depth	3.00 m
Soil Description	Slightly gravelly slightly sandy CLAY	Sample type	B

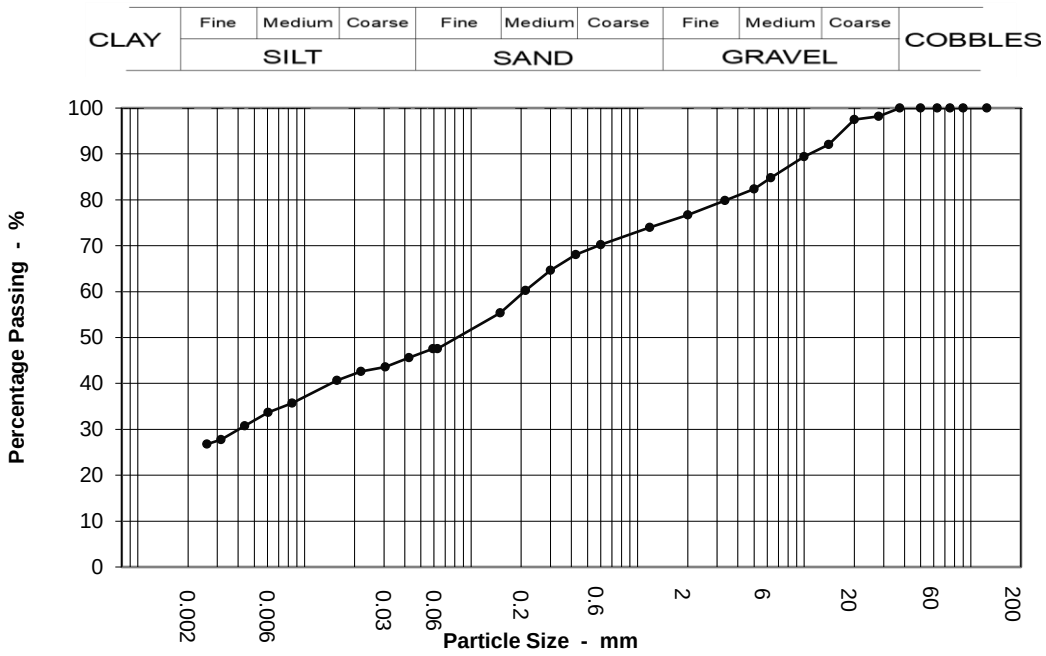

Sieving		Sedimentation	
Particle Size mm	% Passing	Particle Size mm	% Passing
125	100	0.059	48
90	100	0.042	46
75	100	0.031	44
63	100	0.022	43
50	100	0.016	41
37.5	100	0.008	36
28	98	0.006	34
20	97	0.004	31
14	92	0.003	28
10	89	0.003	27
6.3	85	0.001	22
5	82		
3.35	80		
2	77		
1.18	74		
0.6	70		
0.425	68		
0.3	65		
0.212	60		
0.15	55		
0.063	48		

Test Method	
BS 1377 : Part 2 : 1990	
Sieving	Clause 9.5
Sedimentation	Clause 9.5

Sample Proportions	
Cobbles	0.0
Gravel	23.0
Sand	29.0
Silt	23.0
Clay	25.0

Grading Analysis	
D100	37.50
D60	0.21
D10	
Uniformity Coefficient	

pgl priority geotechnical	**PARTICLE SIZE DISTRIBUTION** **BS 1377 : Part 2 : 1990 : Clause 9**	**Job Ref**	**P21060**
		Borehole / Pit No	WTP-BH068
Location	**Water Supply Project - Ground Investigation Contract - Lot 1**	Sample No	3
		Depth	1.00 m
Soil Description	Slightly sandy slightly gravelly CLAY with high cobble content	Sample type	B

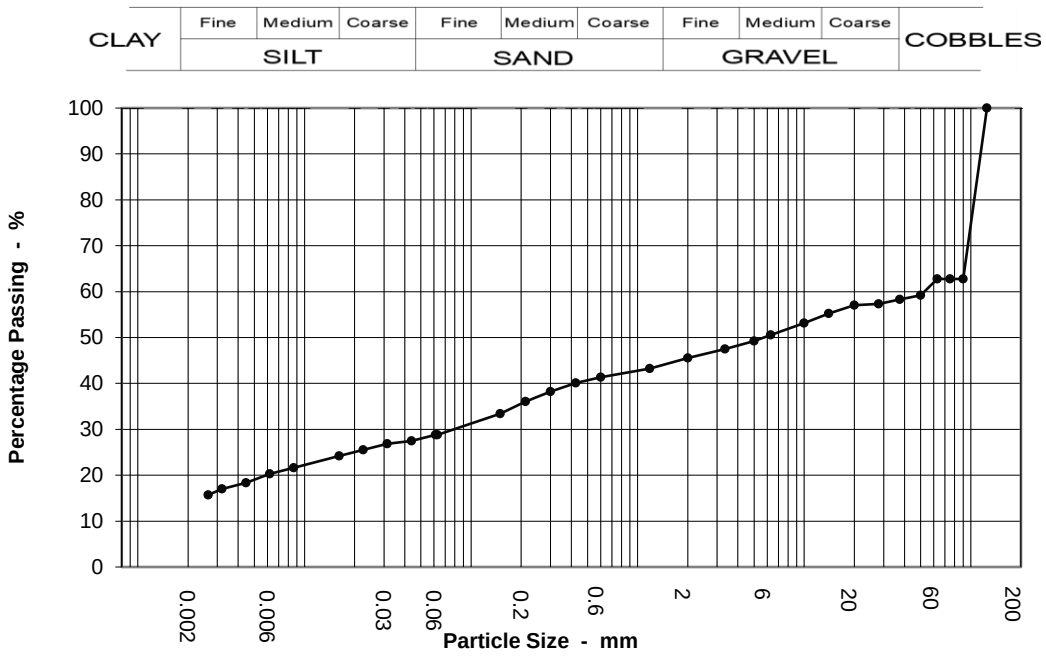

Sieving		Sedimentation	
Particle Size mm	% Passing	Particle Size mm	% Passing
125	100	0.061	29
90	63	0.044	27
75	63	0.031	27
63	63	0.023	26
50	59	0.016	24
37.5	58	0.009	22
28	57	0.006	20
20	57	0.004	18
14	55	0.003	17
10	53	0.003	16
6.3	51	0.001	12
5	49		
3.35	47		
2	46		
1.18	43		
0.6	41		
0.425	40		
0.3	38		
0.212	36		
0.15	33		
0.063	29		

Test Method	
BS 1377 : Part 2 : 1990	
Sieving	Clause 9.5
Sedimentation	Clause 9.5

Sample Proportions	
Cobbles	37.0
Gravel	17.0
Sand	17.0
Silt	15.0
Clay	14.0

Grading Analysis	
D100	125.00
D60	52.60
D10	
Uniformity Coefficient	

PARTICLE SIZE DISTRIBUTION

BS 1377 : Part 2 : 1990 : Clause 9

		Job Ref	**P21060**
		Borehole / Pit No	WTP-BH068
Location	**Water Supply Project - Ground Investigation Contract - Lot 1**	Sample No	7
		Depth	3.00 m
Soil Description	Slightly gravelly slightly sandy CLAY	Sample type	B

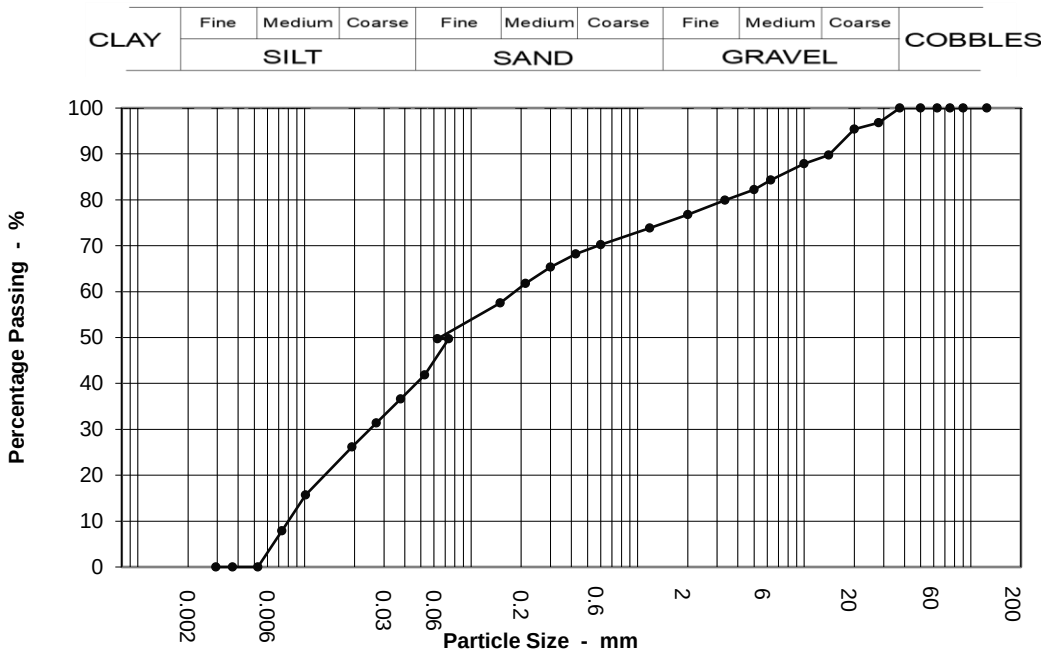

Sieving		Sedimentation	
Particle Size mm	% Passing	Particle Size mm	% Passing
125	100	0.073	50
90	100	0.053	42
75	100	0.038	37
63	100	0.027	31
50	100	0.019	26
37.5	100	0.010	16
28	97	0.007	8
20	95	0.005	0
14	90	0.004	0
10	88	0.003	0
6.3	84	0.002	-3
5	82		
3.35	80		
2	77		
1.18	74		
0.6	70		
0.425	68		
0.3	65		
0.212	62		
0.15	58		
0.063	50		

Test Method	
BS 1377 : Part 2 : 1990	
Sieving	Clause 9.5
Sedimentation	Clause 9.5

Sample Proportions	
Cobbles	0.0
Gravel	23.0
Sand	27.0
Silt	51.0
Clay	-2.0

Grading Analysis	
D100	37.50
D60	0.18
D10	0.01
Uniformity Coefficient	23.00

pgl priority geotechnical	**PARTICLE SIZE DISTRIBUTION** **BS 1377 : Part 2 : 1990 : Clause 9**	**Job Ref**	**P21060**
		Borehole / Pit No	WTP-BH069
Location	**Water Supply Project - Ground Investigation Contract - Lot 1**	Sample No	1
		Depth	0.00 m
Soil Description	Slightly sandy slightly clayey GRAVEL with low cobble content	Sample type	B

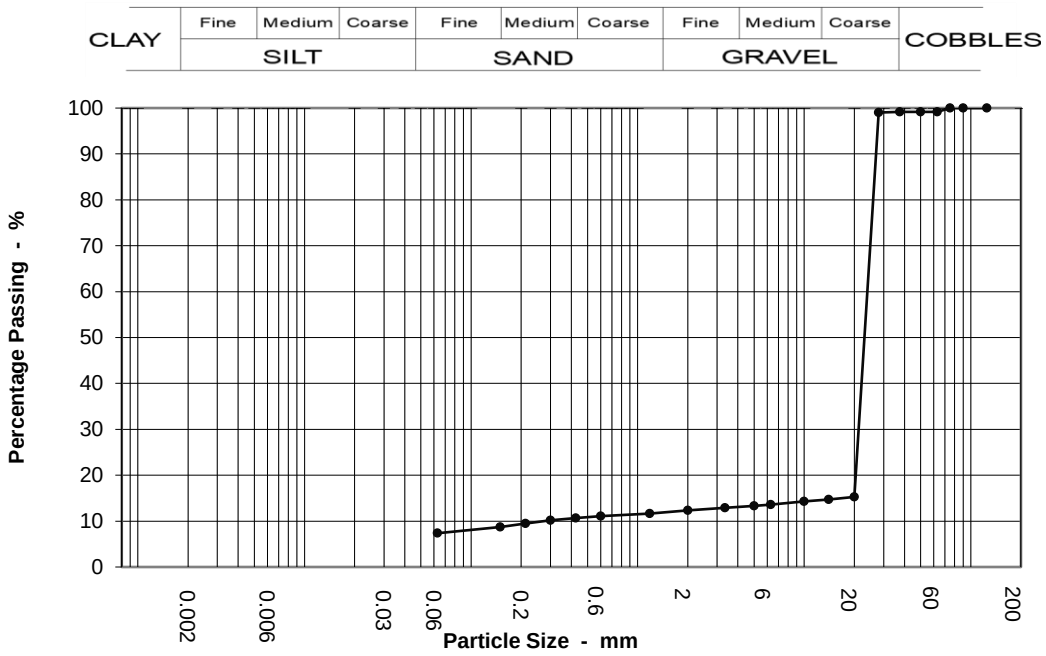

Sieving		Sedimentation	
Particle Size mm	% Passing	Particle Size mm	% Passing
125	100		
90	100		
75	100		
63	99		
50	99		
37.5	99		
28	99		
20	15		
14	15		
10	14		
6.3	14		
5	13		
3.35	13		
2	12		
1.18	12		
0.6	11		
0.425	11		
0.3	10		
0.212	10		
0.15	9		
0.063	7		

Test Method	
BS 1377 : Part 2 : 1990	
Sieving	Clause 9.3
Sedimentation	N/A

Sample Proportions	
Cobbles	1.0
Gravel	87.0
Sand	5.0
Silt & Clay	7.0

Grading Analysis	
D100	75.00
D60	23.90
D10	0.28
Uniformity Coefficient	87.00

PARTICLE SIZE DISTRIBUTION

BS 1377 : Part 2 : 1990 : Clause 9

		Job Ref	**P21060**
		Borehole / Pit No	WTP-BH069
Location	**Water Supply Project - Ground Investigation Contract - Lot 1**	Sample No	3
		Depth	1.00 m
Soil Description	Slightly sandy slightly gravelly CLAY with high cobble content	Sample type	B

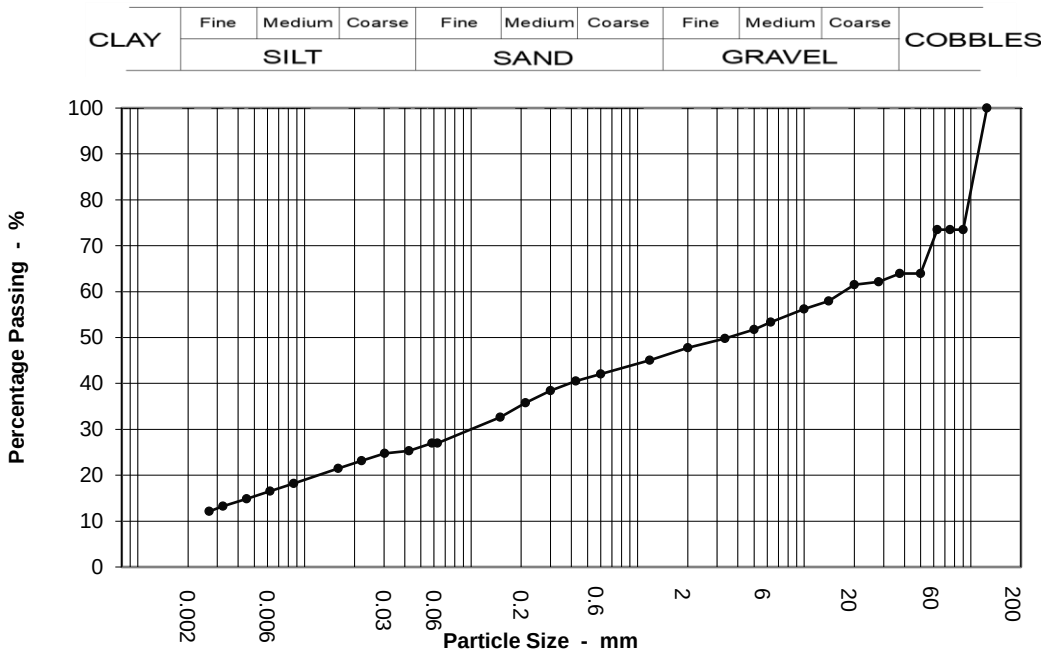

Sieving		Sedimentation	
Particle Size mm	% Passing	Particle Size mm	% Passing
125	100	0.058	27
90	74	0.042	25
75	74	0.030	25
63	74	0.022	23
50	64	0.016	21
37.5	64	0.009	18
28	62	0.006	17
20	62	0.004	15
14	58	0.003	13
10	56	0.003	12
6.3	53	0.001	9
5	52		
3.35	50		
2	48		
1.18	45		
0.6	42		
0.425	40		
0.3	38		
0.212	36		
0.15	33		
0.063	27		

Test Method	
BS 1377 : Part 2 : 1990	
Sieving	Clause 9.5
Sedimentation	Clause 9.5

Sample Proportions	
Cobbles	26.0
Gravel	26.0
Sand	21.0
Silt	16.0
Clay	11.0

Grading Analysis	
D100	125.00
D60	17.20
D10	0.00
Uniformity Coefficient	10000.00

PARTICLE SIZE DISTRIBUTION

BS 1377 : Part 2 : 1990 : Clause 9

		Job Ref	**P21060**
		Borehole / Pit No	WTP-BH069
Location	**Water Supply Project - Ground Investigation Contract - Lot 1**	Sample No	8
		Depth	3.00 m
Soil Description	Slightly sandy slightly gravelly CLAY with low cobble content	Sample type	B

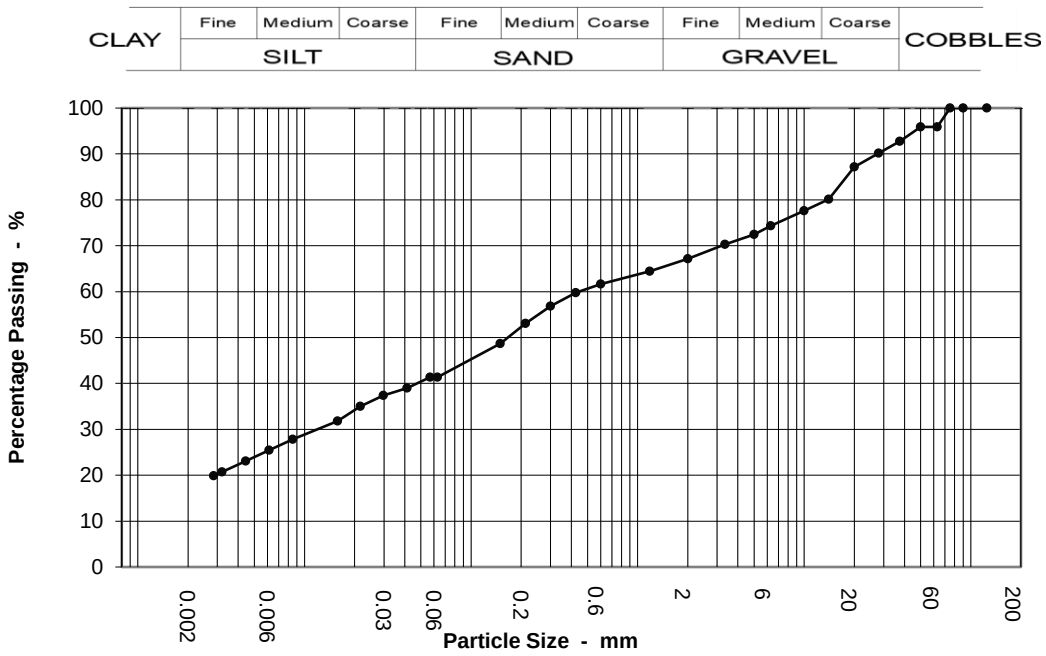

Sieving		Sedimentation	
Particle Size mm	% Passing	Particle Size mm	% Passing
125	100	0.057	41
90	100	0.041	39
75	100	0.030	37
63	96	0.022	35
50	96	0.016	32
37.5	93	0.008	28
28	90	0.006	25
20	87	0.004	23
14	80	0.003	21
10	78	0.003	20
6.3	74	0.001	12
5	72		
3.35	70		
2	67		
1.18	64		
0.6	62		
0.425	60		
0.3	57		
0.212	53		
0.15	49		
0.063	41		

Test Method	
BS 1377 : Part 2 : 1990	
Sieving	Clause 9.5
Sedimentation	Clause 9.5

Sample Proportions	
Cobbles	4.0
Gravel	29.0
Sand	26.0
Silt	24.0
Clay	18.0

Grading Analysis	
D100	75.00
D60	0.44
D10	
Uniformity Coefficient	

PARTICLE SIZE DISTRIBUTION

BS 1377 : Part 2 : 1990 : Clause 9

		Job Ref	**P21060**
		Borehole / Pit No	WTP-BH069
Location	**Water Supply Project - Ground Investigation Contract - Lot 1**	Sample No	12
		Depth	5.00 m
Soil Description	Slightly sandy slightly gravelly CLAY with low cobble content	Sample type	B

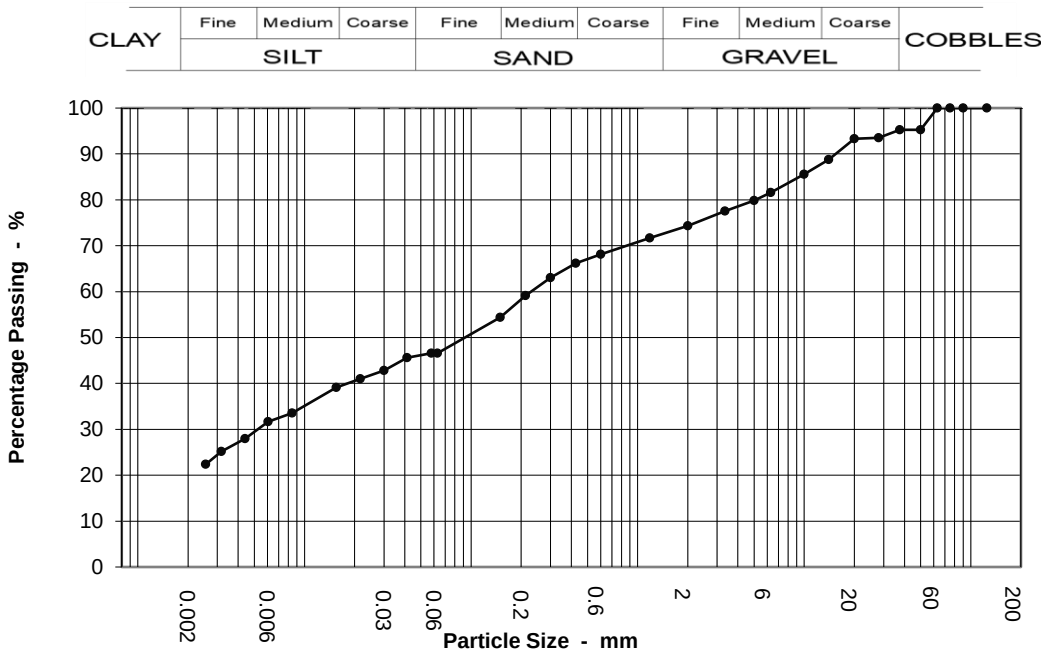

Sieving		Sedimentation	
Particle Size mm	% Passing	Particle Size mm	% Passing
125	100	0.058	47
90	100	0.041	46
75	100	0.030	43
63	100	0.022	41
50	95	0.016	39
37.5	95	0.008	34
28	94	0.006	32
20	93	0.004	28
14	89	0.003	25
10	86	0.003	22
6.3	82	0.001	19
5	80		
3.35	78		
2	74		
1.18	72		
0.6	68		
0.425	66		
0.3	63		
0.212	59		
0.15	54		
0.063	47		

Test Method	
BS 1377 : Part 2 : 1990	
Sieving	Clause 9.5
Sedimentation	Clause 9.5

Sample Proportions	
Cobbles	0.0
Gravel	26.0
Sand	28.0
Silt	26.0
Clay	21.0

Grading Analysis	
D100	63.00
D60	0.23
D10	
Uniformity Coefficient	

PARTICLE SIZE DISTRIBUTION

BS 1377 : Part 2 : 1990 : Clause 9

		Job Ref	**P21060**
		Borehole / Pit No	WTP-BH069
Location	**Water Supply Project - Ground Investigation Contract - Lot 1**	Sample No	18
		Depth	8.00 m
Soil Description	Slightly sandy slightly gravelly CLAY	Sample type	B

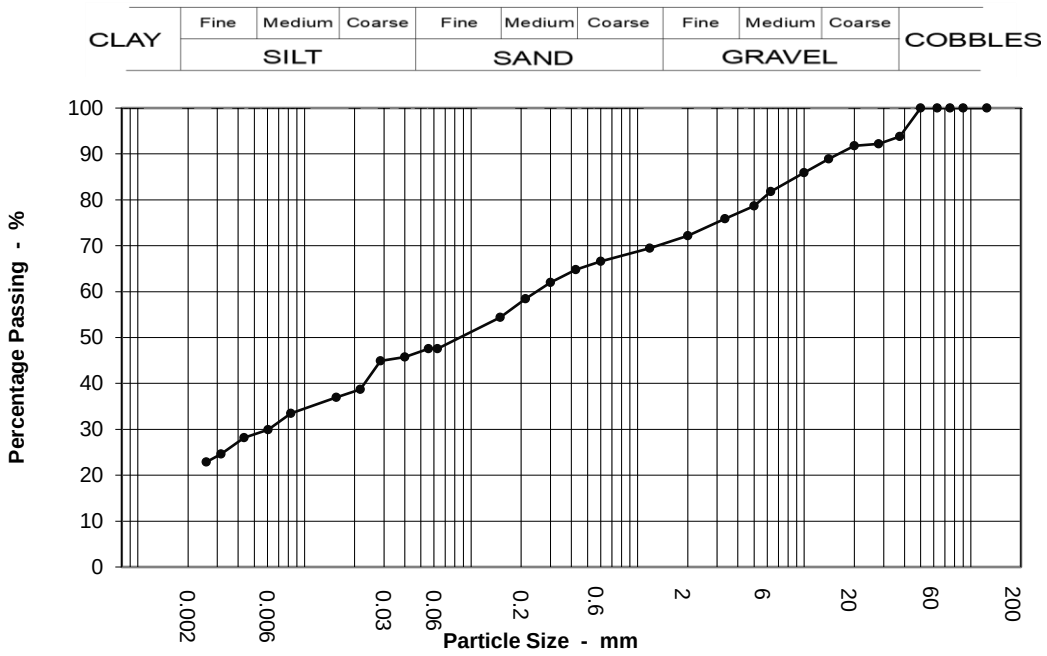

Sieving		Sedimentation	
Particle Size mm	% Passing	Particle Size mm	% Passing
125	100	0.056	48
90	100	0.040	46
75	100	0.029	45
63	100	0.022	39
50	100	0.016	37
37.5	94	0.008	33
28	92	0.006	30
20	92	0.004	28
14	89	0.003	25
10	86	0.003	23
6.3	82	0.001	18
5	79		
3.35	76		
2	72		
1.18	69		
0.6	67		
0.425	65		
0.3	62		
0.212	58		
0.15	54		
0.063	48		

Test Method	
BS 1377 : Part 2 : 1990	
Sieving	Clause 9.5
Sedimentation	Clause 9.5

Sample Proportions	
Cobbles	0.0
Gravel	28.0
Sand	25.0
Silt	27.0
Clay	21.0

Grading Analysis	
D100	50.00
D60	0.25
D10	
Uniformity Coefficient	

PARTICLE SIZE DISTRIBUTION

BS 1377 : Part 2 : 1990 : Clause 9

		Job Ref	**P21060**
		Borehole / Pit No	WTP-BH070
Location	**Water Supply Project - Ground Investigation Contract - Lot 1**	Sample No	7
		Depth	2.00 m
Soil Description	Slightly sandy slightly gravelly CLAY	Sample type	B

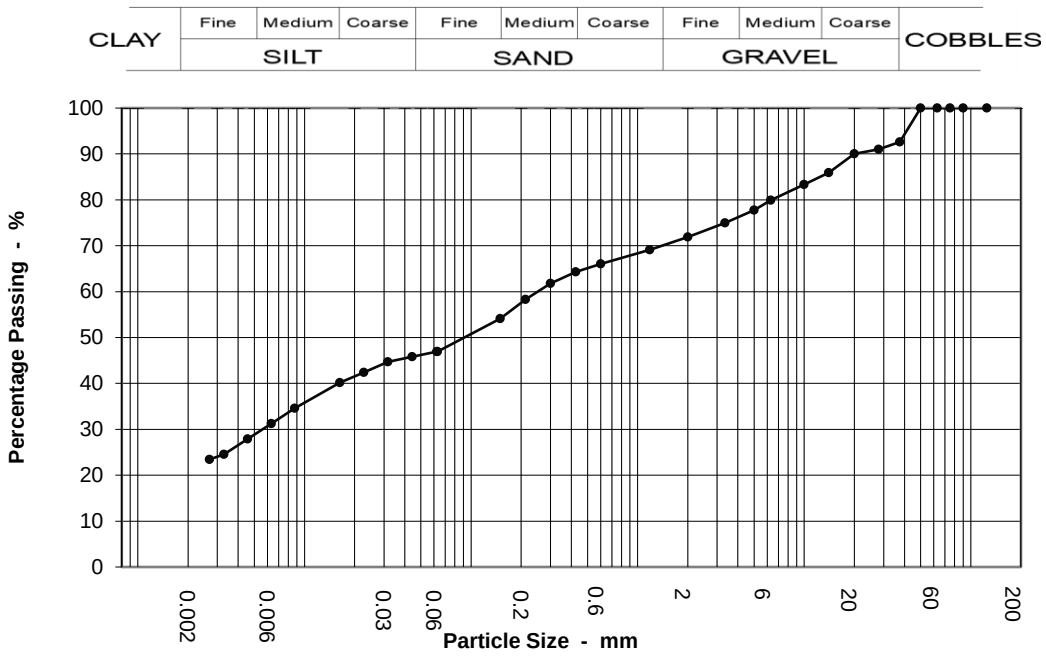

Sieving		Sedimentation	
Particle Size mm	% Passing	Particle Size mm	% Passing
125	100	0.062	47
90	100	0.044	46
75	100	0.032	45
63	100	0.023	42
50	100	0.016	40
37.5	93	0.009	35
28	91	0.006	31
20	90	0.005	28
14	86	0.003	25
10	83	0.003	23
6.3	80	0.001	18
5	78		
3.35	75		
2	72		
1.18	69		
0.6	66		
0.425	64		
0.3	62		
0.212	58		
0.15	54		
0.063	47		

Test Method	
BS 1377 : Part 2 : 1990	
Sieving	Clause 9.5
Sedimentation	Clause 9.5

Sample Proportions	
Cobbles	0.0
Gravel	28.0
Sand	25.0
Silt	26.0
Clay	21.0

Grading Analysis	
D100	50.00
D60	0.25
D10	
Uniformity Coefficient	

PARTICLE SIZE DISTRIBUTION

BS 1377 : Part 2 : 1990 : Clause 9

		Job Ref	**P21060**
		Borehole / Pit No	WTP-BH070
Location	**Water Supply Project - Ground Investigation Contract - Lot 1**	Sample No	13
		Depth	5.00 m
Soil Description	Slightly sandy slightly gravelly CLAY	Sample type	B

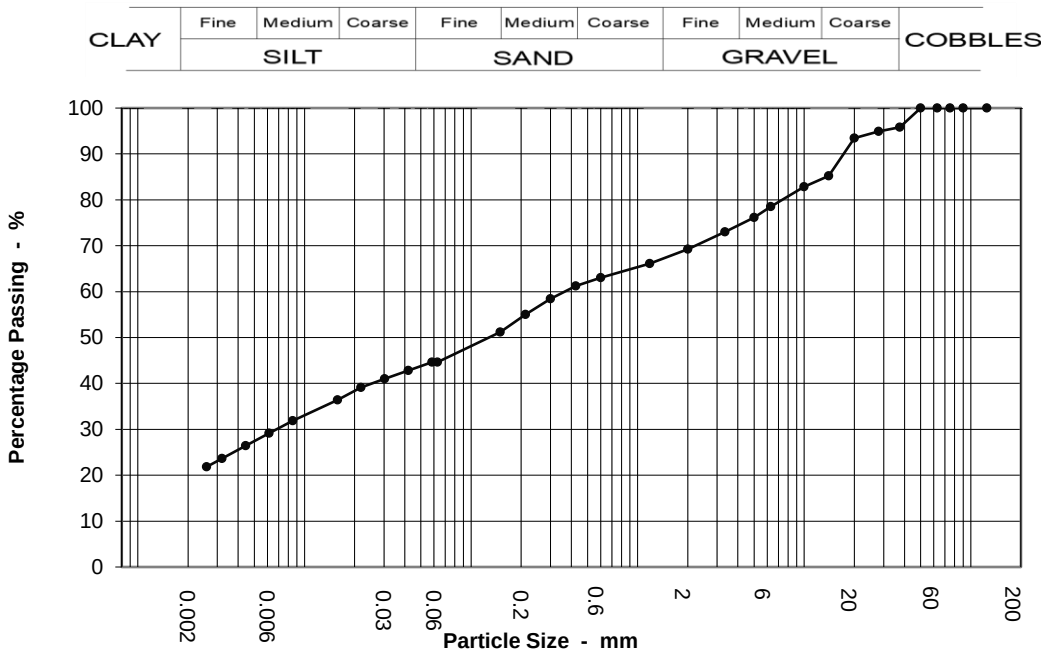

Sieving		Sedimentation	
Particle Size mm	% Passing	Particle Size mm	% Passing
125	100	0.058	45
90	100	0.042	43
75	100	0.030	41
63	100	0.022	39
50	100	0.016	36
37.5	96	0.008	32
28	95	0.006	29
20	93	0.004	26
14	85	0.003	24
10	83	0.003	22
6.3	79	0.001	18
5	76		
3.35	73		
2	69		
1.18	66		
0.6	63		
0.425	61		
0.3	58		
0.212	55		
0.15	51		
0.063	45		

Test Method	
BS 1377 : Part 2 : 1990	
Sieving	Clause 9.5
Sedimentation	Clause 9.5

Sample Proportions	
Cobbles	0.0
Gravel	31.0
Sand	25.0
Silt	24.0
Clay	20.0

Grading Analysis	
D100	50.00
D60	0.36
D10	
Uniformity Coefficient	

PARTICLE SIZE DISTRIBUTION

BS 1377 : Part 2 : 1990 : Clause 9

		Job Ref	**P21060**
		Borehole / Pit No	WTP-BH072
Location	**Water Supply Project - Ground Investigation Contract - Lot 1**	Sample No	18
		Depth	13.50 m
Soil Description	Slightly gravelly sandy CLAY	Sample type	SPTLS

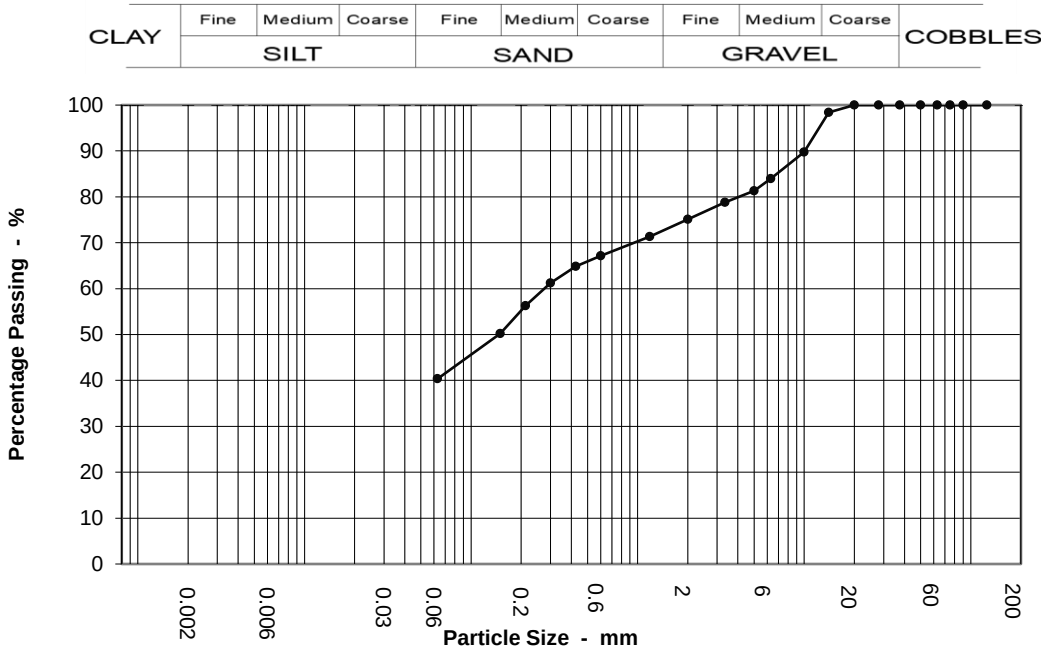

Sieving		Sedimentation	
Particle Size mm	% Passing	Particle Size mm	% Passing
125	100		
90	100		
75	100		
63	100		
50	100		
37.5	100		
28	100		
20	100		
14	98		
10	90		
6.3	84		
5	81		
3.35	79		
2	75		
1.18	71		
0.6	67		
0.425	65		
0.3	61		
0.212	56		
0.15	50		
0.063	40		

Test Method	
BS 1377 : Part 2 : 1990	
Sieving	Clause 9.3
Sedimentation	N/A

Sample Proportions	
Cobbles	0.0
Gravel	25.0
Sand	35.0
Silt & Clay	40.0

Grading Analysis	
D100	20.00
D60	0.28
D10	
Uniformity Coefficient	

PARTICLE SIZE DISTRIBUTION

BS 1377 : Part 2 : 1990 : Clause 9

		Job Ref	**P21060**
		Borehole / Pit No	WTP-BH073
Location	**Water Supply Project - Ground Investigation Contract - Lot 1**	Sample No	1
		Depth	0.00 m
Soil Description	Slightly gravelly slightly sandy CLAY	Sample type	GB

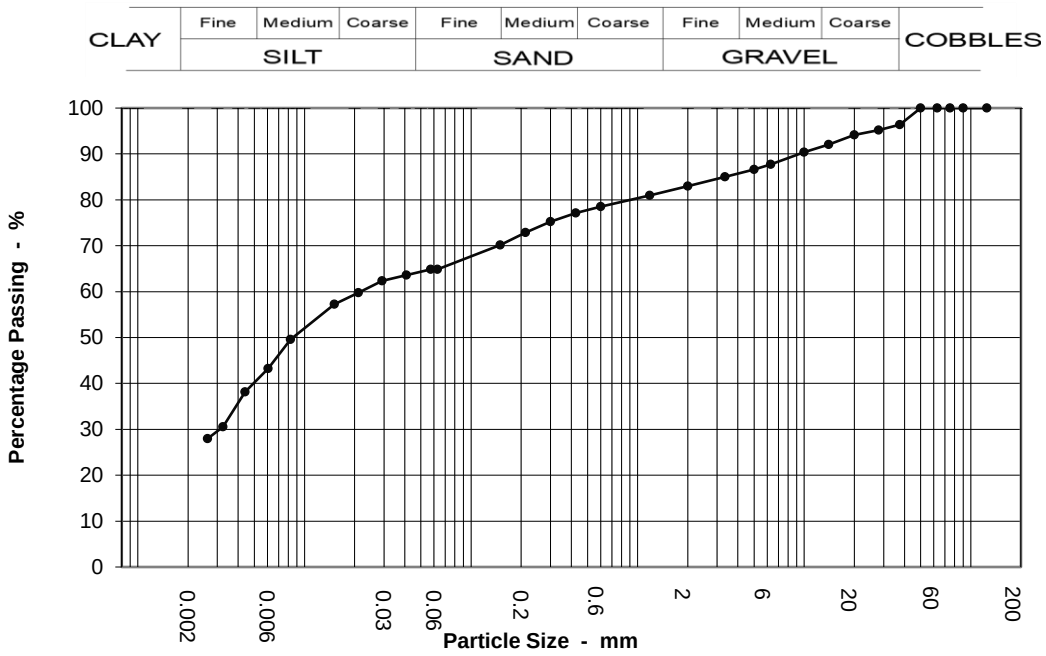

Sieving		Sedimentation	
Particle Size mm	% Passing	Particle Size mm	% Passing
125	100	0.057	65
90	100	0.041	64
75	100	0.029	62
63	100	0.021	60
50	100	0.015	57
37.5	96	0.008	50
28	95	0.006	43
20	94	0.004	38
14	92	0.003	31
10	90	0.003	28
6.3	88	0.001	20
5	87		
3.35	85		
2	83		
1.18	81		
0.6	79		
0.425	77		
0.3	75		
0.212	73		
0.15	70		
0.063	65		

Test Method	
BS 1377 : Part 2 : 1990	
Sieving	Clause 9.5
Sedimentation	Clause 9.5

Sample Proportions	
Cobbles	0.0
Gravel	17.0
Sand	18.0
Silt	40.0
Clay	24.0

Grading Analysis	
D100	50.00
D60	0.02
D10	
Uniformity Coefficient	

PARTICLE SIZE DISTRIBUTION

BS 1377 : Part 2 : 1990 : Clause 9

		Job Ref	**P21060**
		Borehole / Pit No	WTP-BH073
Location	**Water Supply Project - Ground Investigation Contract - Lot 1**	Sample No	4
		Depth	4.50 m
Soil Description	Slightly sandy gravelly CLAY	Sample type	GB

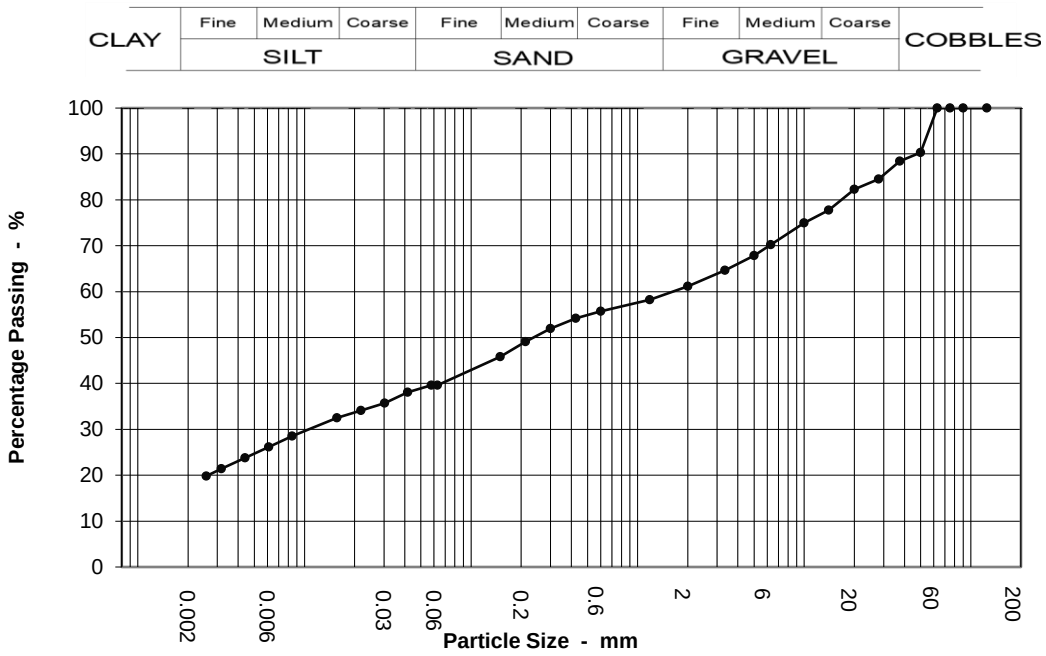

Sieving		Sedimentation	
Particle Size mm	% Passing	Particle Size mm	% Passing
125	100	0.058	40
90	100	0.042	38
75	100	0.030	36
63	100	0.022	34
50	90	0.016	33
37.5	88	0.008	29
28	85	0.006	26
20	82	0.004	24
14	78	0.003	21
10	75	0.003	20
6.3	70	0.001	16
5	68		
3.35	65		
2	61		
1.18	58		
0.6	56		
0.425	54		
0.3	52		
0.212	49		
0.15	46		
0.063	40		

Test Method	
BS 1377 : Part 2 : 1990	
Sieving	Clause 9.5
Sedimentation	Clause 9.5

Sample Proportions	
Cobbles	0.0
Gravel	39.0
Sand	22.0
Silt	22.0
Clay	18.0

Grading Analysis	
D100	63.00
D60	1.62
D10	
Uniformity Coefficient	

PARTICLE SIZE DISTRIBUTION

BS 1377 : Part 2 : 1990 : Clause 9

		Job Ref	**P21060**
		Borehole / Pit No	WTP-BH073
Location	**Water Supply Project - Ground Investigation Contract - Lot 1**	Sample No	6
		Depth	7.50 m
Soil Description	Slightly sandy slightly gravelly CLAY	Sample type	GB

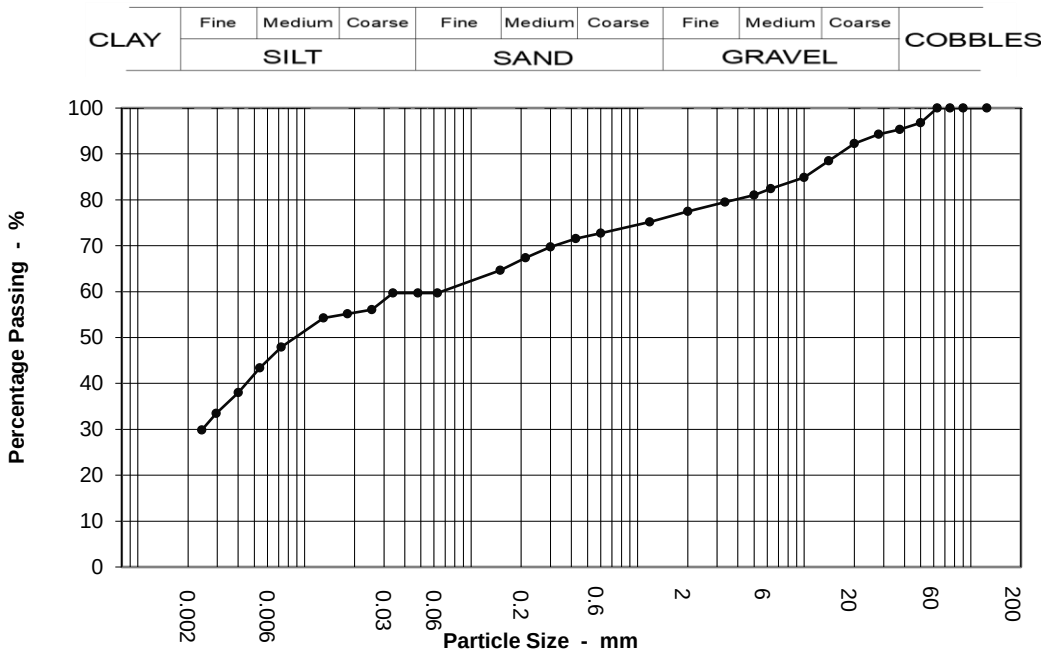

Sieving		Sedimentation	
Particle Size mm	% Passing	Particle Size mm	% Passing
125	100	0.048	60
90	100	0.034	60
75	100	0.025	56
63	100	0.018	55
50	97	0.013	54
37.5	95	0.007	48
28	94	0.005	43
20	92	0.004	38
14	89	0.003	33
10	85	0.002	30
6.3	82	0.001	24
5	81		
3.35	80		
2	77		
1.18	75		
0.6	73		
0.425	72		
0.3	70		
0.212	67		
0.15	65		
0.063	60		

Test Method	
BS 1377 : Part 2 : 1990	
Sieving	Clause 9.5
Sedimentation	Clause 9.5

Sample Proportions	
Cobbles	0.0
Gravel	23.0
Sand	18.0
Silt	32.0
Clay	28.0

Grading Analysis	
D100	63.00
D60	0.07
D10	
Uniformity Coefficient	

PARTICLE SIZE DISTRIBUTION

BS 1377 : Part 2 : 1990 : Clause 9

		Job Ref	**P21060**
		Borehole / Pit No	WTP-BH073
Location	**Water Supply Project - Ground Investigation Contract - Lot 1**	Sample No	7
		Depth	12.10 m
Soil Description	Slightly sandy slightly gravelly CLAY	Sample type	GB

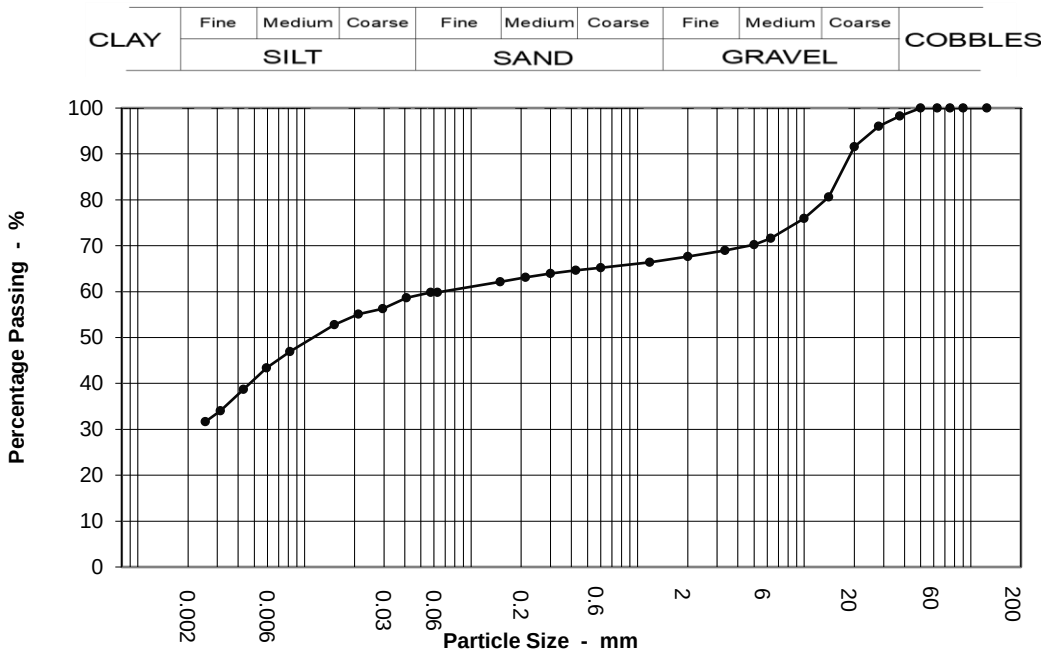

Sieving		Sedimentation	
Particle Size mm	% Passing	Particle Size mm	% Passing
125	100	0.057	60
90	100	0.041	59
75	100	0.029	56
63	100	0.021	55
50	100	0.015	53
37.5	98	0.008	47
28	96	0.006	43
20	92	0.004	39
14	81	0.003	34
10	76	0.003	32
6.3	72	0.001	25
5	70		
3.35	69		
2	68		
1.18	66		
0.6	65		
0.425	65		
0.3	64		
0.212	63		
0.15	62		
0.063	60		

Test Method	
BS 1377 : Part 2 : 1990	
Sieving	Clause 9.5
Sedimentation	Clause 9.5

Sample Proportions	
Cobbles	0.0
Gravel	32.0
Sand	8.0
Silt	31.0
Clay	29.0

Grading Analysis	
D100	50.00
D60	0.07
D10	
Uniformity Coefficient	

PARTICLE SIZE DISTRIBUTION

BS 1377 : Part 2 : 1990 : Clause 9

		Job Ref	**P21060**
		Borehole / Pit No	WTP-BH073
Location	**Water Supply Project - Ground Investigation Contract - Lot 1**	Sample No	8
		Depth	14.80 m
Soil Description	Slightly sandy slightly gravelly CLAY with medium cobble content	Sample type	GB

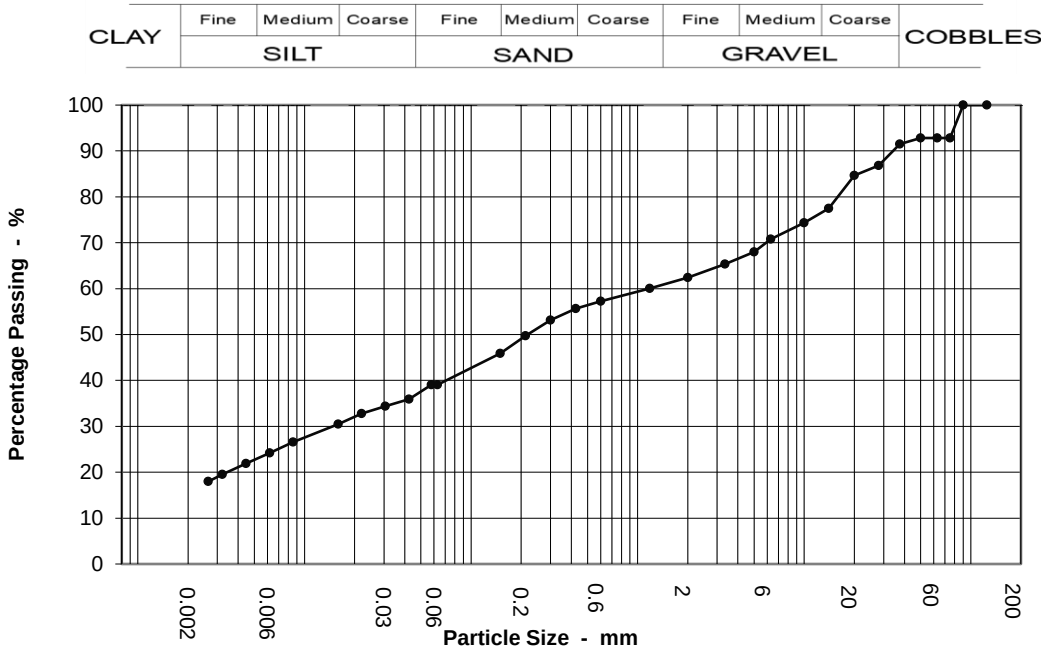

Sieving		Sedimentation	
Particle Size mm	% Passing	Particle Size mm	% Passing
125	100	0.058	39
90	100	0.042	36
75	93	0.031	34
63	93	0.022	33
50	93	0.016	30
37.5	91	0.009	27
28	87	0.006	24
20	85	0.004	22
14	78	0.003	20
10	74	0.003	18
6.3	71	0.001	14
5	68		
3.35	65		
2	62		
1.18	60		
0.6	57		
0.425	56		
0.3	53		
0.212	50		
0.15	46		
0.063	39		

Test Method	
BS 1377 : Part 2 : 1990	
Sieving	Clause 9.5
Sedimentation	Clause 9.5

Sample Proportions	
Cobbles	7.0
Gravel	30.0
Sand	23.0
Silt	23.0
Clay	16.0

Grading Analysis	
D100	90.00
D60	1.17
D10	
Uniformity Coefficient	

PARTICLE SIZE DISTRIBUTION

BS 1377 : Part 2 : 1990 : Clause 9

		Job Ref	**P21060**
		Borehole / Pit No	WTP-BH073
Location	**Water Supply Project - Ground Investigation Contract - Lot 1**	Sample No	10
		Depth	17.80 m
Soil Description	Slightly sandy slightly gravelly CLAY	Sample type	GB

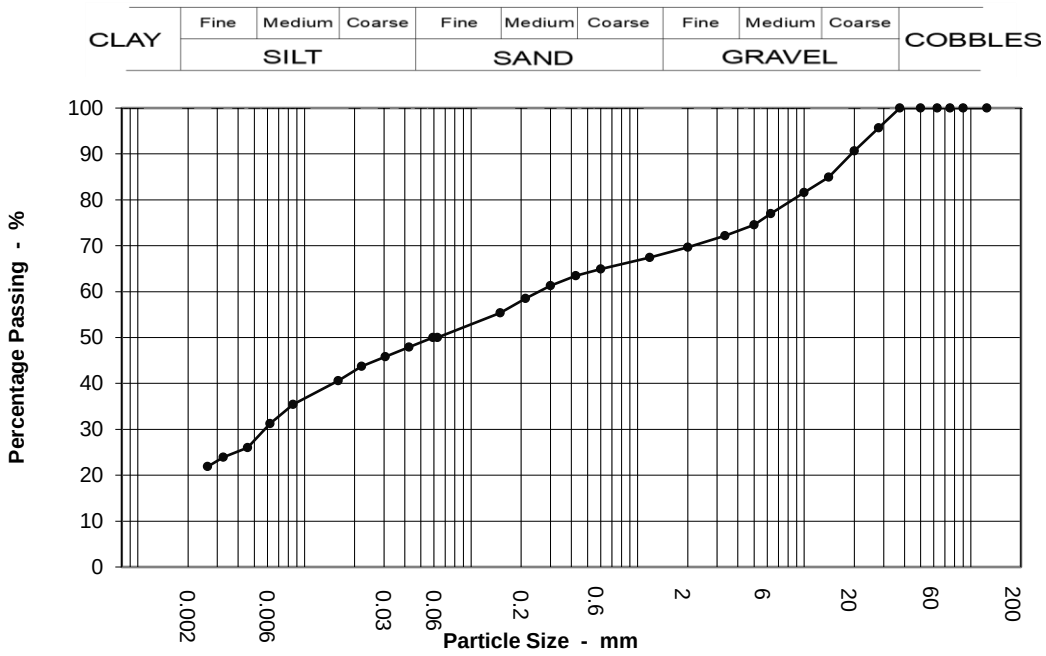

Sieving		Sedimentation	
Particle Size mm	% Passing	Particle Size mm	% Passing
125	100	0.059	50
90	100	0.042	48
75	100	0.031	46
63	100	0.022	44
50	100	0.016	41
37.5	100	0.009	35
28	96	0.006	31
20	91	0.005	26
14	85	0.003	24
10	82	0.003	22
6.3	77	0.001	17
5	75		
3.35	72		
2	70		
1.18	67		
0.6	65		
0.425	63		
0.3	61		
0.212	58		
0.15	55		
0.063	50		

Test Method	
BS 1377 : Part 2 : 1990	
Sieving	Clause 9.5
Sedimentation	Clause 9.5

Sample Proportions	
Cobbles	0.0
Gravel	30.0
Sand	20.0
Silt	30.0
Clay	19.0

Grading Analysis	
D100	37.50
D60	0.26
D10	
Uniformity Coefficient	

PARTICLE SIZE DISTRIBUTION

BS 1377 : Part 2 : 1990 : Clause 9

		Job Ref	**P21060**
		Borehole / Pit No	WTP-BH074
Location	**Water Supply Project - Ground Investigation Contract - Lot 1**	Sample No	3
		Depth	1.00 m
Soil Description	Slightly gravelly slightly sandy CLAY with high cobble content	Sample type	B

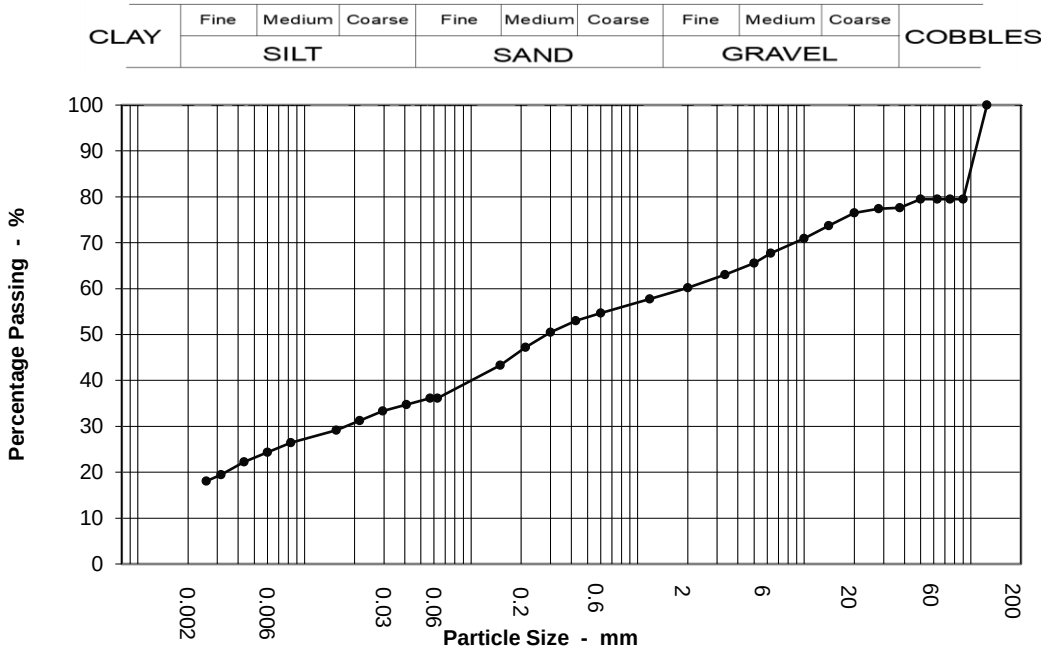

Sieving		Sedimentation	
Particle Size mm	% Passing	Particle Size mm	% Passing
125	100	0.057	36
90	79	0.041	35
75	79	0.029	33
63	79	0.021	31
50	79	0.016	29
37.5	78	0.008	26
28	77	0.006	24
20	77	0.004	22
14	74	0.003	19
10	71	0.003	18
6.3	68	0.001	15
5	66		
3.35	63		
2	60		
1.18	58		
0.6	55		
0.425	53		
0.3	50		
0.212	47		
0.15	43		
0.063	36		

Test Method	
BS 1377 : Part 2 : 1990	
Sieving	Clause 9.5
Sedimentation	Clause 9.5

Sample Proportions	
Cobbles	21.0
Gravel	19.0
Sand	24.0
Silt	20.0
Clay	17.0

Grading Analysis	
D100	125.00
D60	1.93
D10	
Uniformity Coefficient	

PARTICLE SIZE DISTRIBUTION

BS 1377 : Part 2 : 1990 : Clause 9

		Job Ref	**P21060**
		Borehole / Pit No	WTP-BH074
Location	**Water Supply Project - Ground Investigation Contract - Lot 1**	Sample No	5
		Depth	2.00 m
Soil Description	Slightly sandy slightly gravelly CLAY	Sample type	B

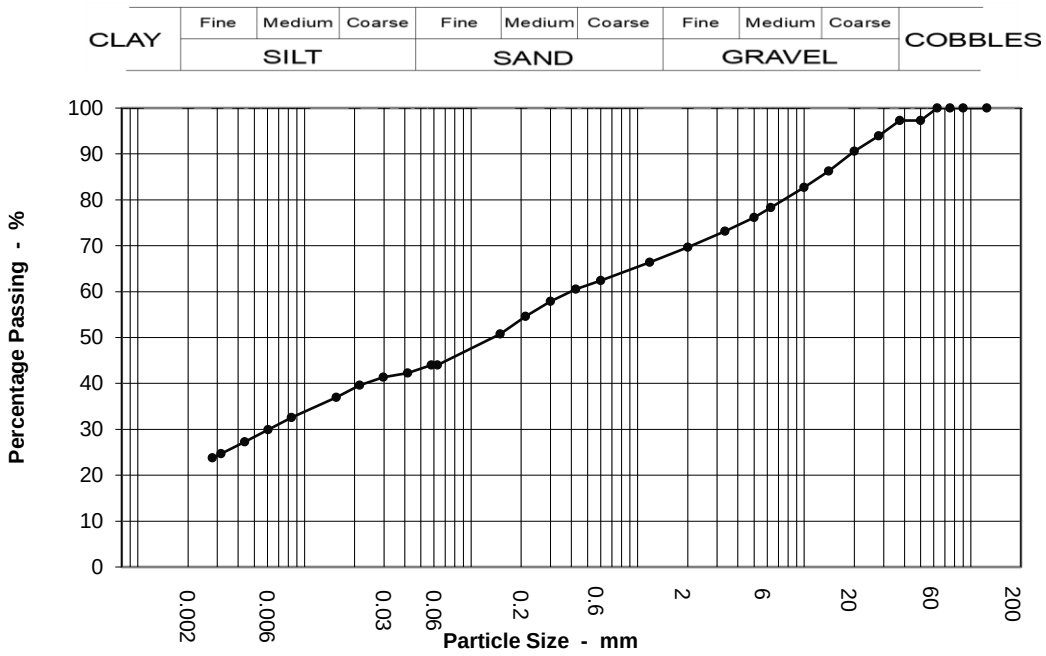

Sieving		Sedimentation	
Particle Size mm	% Passing	Particle Size mm	% Passing
125	100	0.058	44
90	100	0.042	42
75	100	0.030	41
63	100	0.021	40
50	97	0.016	37
37.5	97	0.008	33
28	94	0.006	30
20	91	0.004	27
14	86	0.003	25
10	83	0.003	24
6.3	78	0.001	16
5	76		
3.35	73		
2	70		
1.18	66		
0.6	62		
0.425	61		
0.3	58		
0.212	55		
0.15	51		
0.063	44		

Test Method	
BS 1377 : Part 2 : 1990	
Sieving	Clause 9.5
Sedimentation	Clause 9.5

Sample Proportions	
Cobbles	0.0
Gravel	30.0
Sand	26.0
Silt	23.0
Clay	22.0

Grading Analysis	
D100	63.00
D60	0.40
D10	
Uniformity Coefficient	

PARTICLE SIZE DISTRIBUTION

BS 1377 : Part 2 : 1990 : Clause 9

		Job Ref	**P21060**
		Borehole / Pit No	WTP-BH074
Location	**Water Supply Project - Ground Investigation Contract - Lot 1**	Sample No	7
		Depth	3.00 m
Soil Description	Slightly sandy slightly gravelly CLAY	Sample type	B

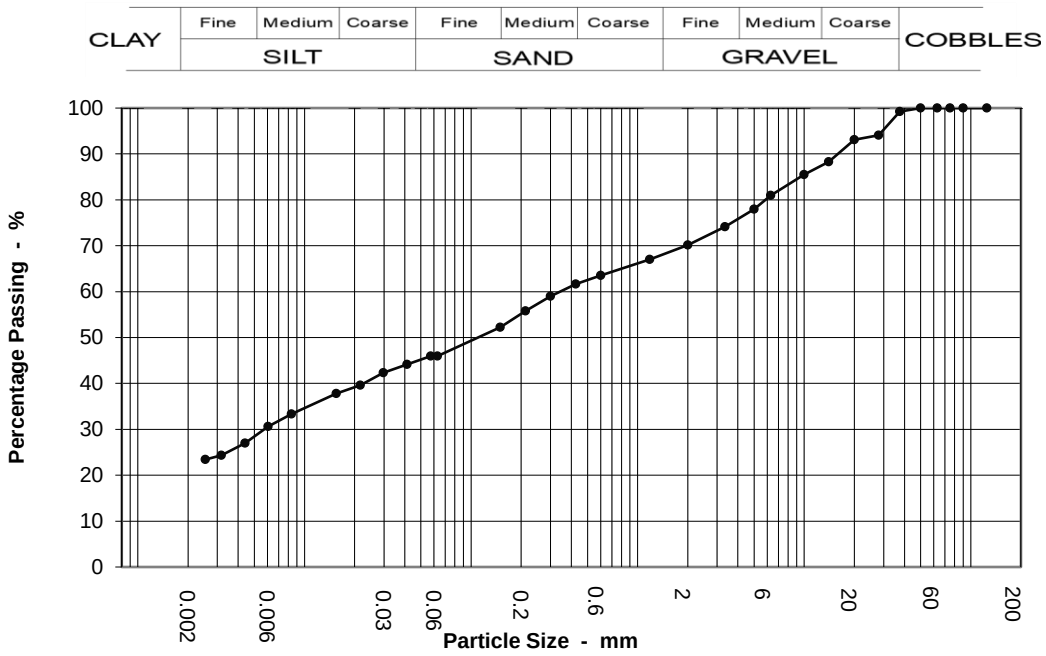

Sieving		Sedimentation	
Particle Size mm	% Passing	Particle Size mm	% Passing
125	100	0.057	46
90	100	0.041	44
75	100	0.030	42
63	100	0.022	40
50	100	0.016	38
37.5	99	0.008	33
28	94	0.006	31
20	93	0.004	27
14	88	0.003	24
10	86	0.003	23
6.3	81	0.001	19
5	78		
3.35	74		
2	70		
1.18	67		
0.6	64		
0.425	62		
0.3	59		
0.212	56		
0.15	52		
0.063	46		

Test Method	
BS 1377 : Part 2 : 1990	
Sieving	Clause 9.5
Sedimentation	Clause 9.5

Sample Proportions	
Cobbles	0.0
Gravel	30.0
Sand	24.0
Silt	24.0
Clay	22.0

Grading Analysis	
D100	50.00
D60	0.34
D10	
Uniformity Coefficient	

PARTICLE SIZE DISTRIBUTION

BS 1377 : Part 2 : 1990 : Clause 9

		Job Ref	**P21060**
		Borehole / Pit No	WTP-BH074
Location	**Water Supply Project - Ground Investigation Contract - Lot 1**	Sample No	11
		Depth	5.00 m
Soil Description	Slightly sandy slightly gravelly CLAY with high cobble content	Sample type	B

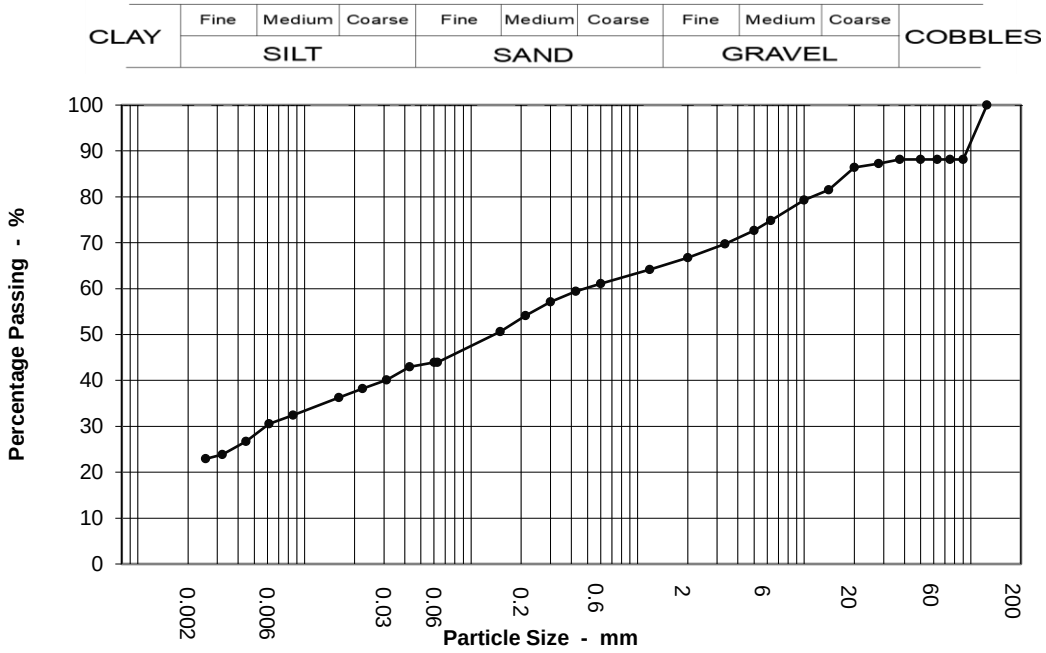

Sieving		Sedimentation	
Particle Size mm	% Passing	Particle Size mm	% Passing
125	100	0.060	44
90	88	0.043	43
75	88	0.031	40
63	88	0.022	38
50	88	0.016	36
37.5	88	0.009	32
28	87	0.006	31
20	86	0.004	27
14	82	0.003	24
10	79	0.003	23
6.3	75	0.001	17
5	73		
3.35	70		
2	67		
1.18	64		
0.6	61		
0.425	59		
0.3	57		
0.212	54		
0.15	51		
0.063	44		

Test Method	
BS 1377 : Part 2 : 1990	
Sieving	Clause 9.5
Sedimentation	Clause 9.5

Sample Proportions	
Cobbles	12.0
Gravel	21.0
Sand	23.0
Silt	23.0
Clay	20.0

Grading Analysis	
D100	125.00
D60	0.48
D10	
Uniformity Coefficient	

PARTICLE SIZE DISTRIBUTION

BS 1377 : Part 2 : 1990 : Clause 9

		Job Ref	**P21060**
		Borehole / Pit No	WTP-BH075
Location	**Water Supply Project - Ground Investigation Contract - Lot 1**	Sample No	5
		Depth	2.00 m
Soil Description	Slightly gravelly slightly sandy CLAY	Sample type	B

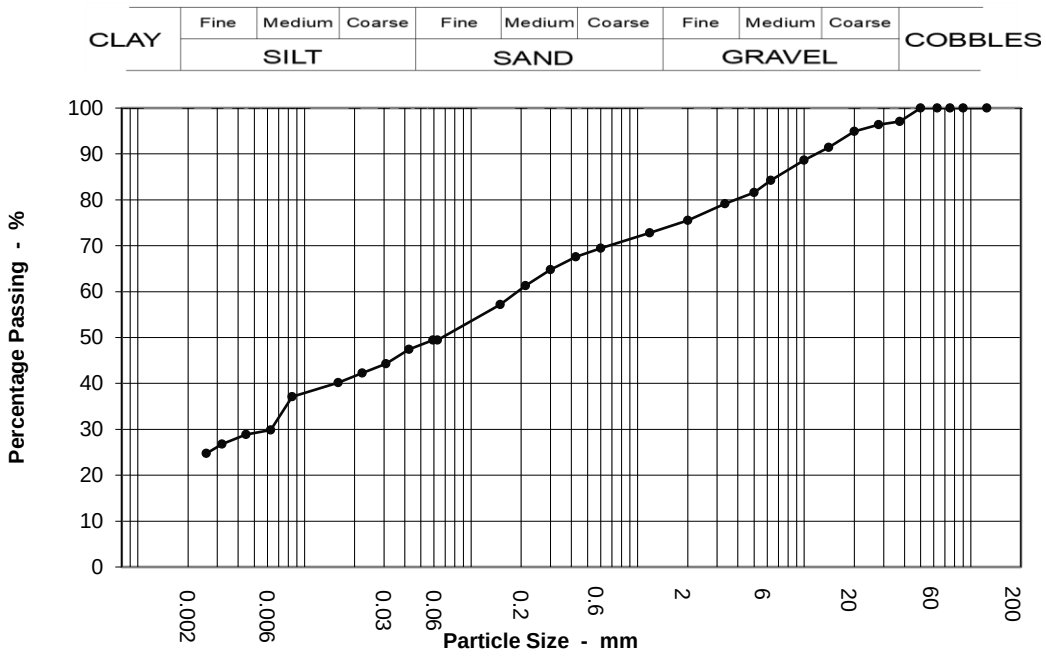

Sieving		Sedimentation	
Particle Size mm	% Passing	Particle Size mm	% Passing
125	100	0.059	49
90	100	0.042	47
75	100	0.031	44
63	100	0.022	42
50	100	0.016	40
37.5	97	0.008	37
28	96	0.006	30
20	95	0.004	29
14	91	0.003	27
10	89	0.003	25
6.3	84	0.001	20
5	82		
3.35	79		
2	76		
1.18	73		
0.6	69		
0.425	68		
0.3	65		
0.212	61		
0.15	57		
0.063	49		

Test Method	
BS 1377 : Part 2 : 1990	
Sieving	Clause 9.5
Sedimentation	Clause 9.5

Sample Proportions	
Cobbles	0.0
Gravel	24.0
Sand	26.0
Silt	27.0
Clay	23.0

Grading Analysis	
D100	50.00
D60	0.19
D10	
Uniformity Coefficient	

pgl priority geotechnical	**PARTICLE SIZE DISTRIBUTION** **BS 1377 : Part 2 : 1990 : Clause 9**	**Job Ref**	**P21060**
		Borehole / Pit No	WTP-BH075
Location	**Water Supply Project - Ground Investigation Contract - Lot 1**	Sample No	11
		Depth	5.00 m
Soil Description	Slightly gravelly slightly sandy CLAY	Sample type	B

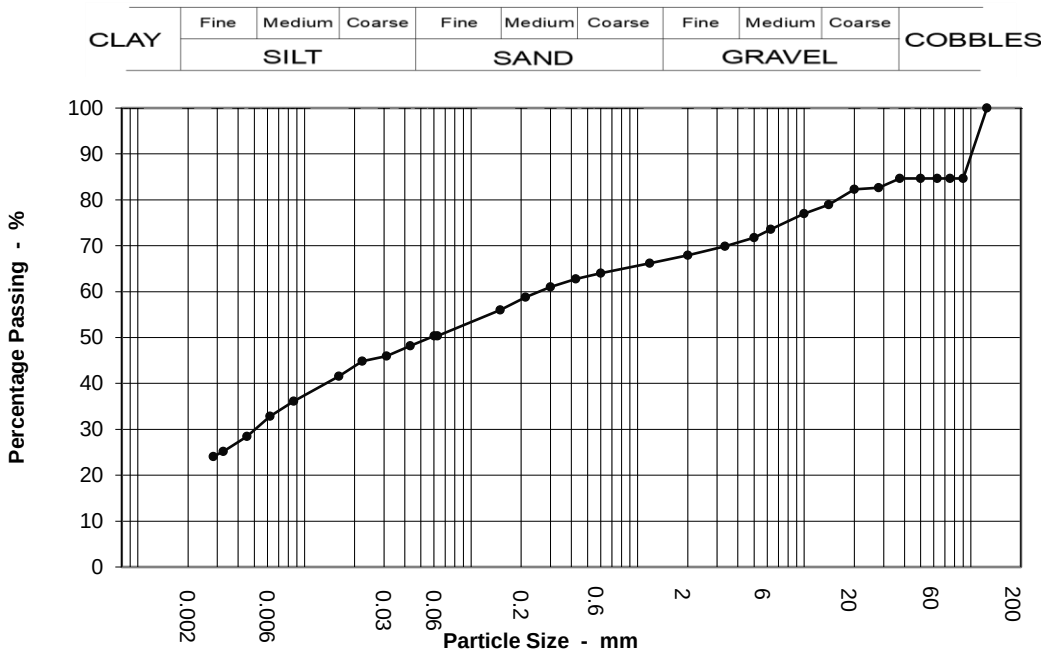

Sieving		Sedimentation	
Particle Size mm	% Passing	Particle Size mm	% Passing
125	100	0.060	50
90	85	0.043	48
75	85	0.031	46
63	85	0.022	45
50	85	0.016	42
37.5	85	0.009	36
28	83	0.006	33
20	82	0.005	28
14	79	0.003	25
10	77	0.003	24
6.3	74	0.001	14
5	72		
3.35	70		
2	68		
1.18	66		
0.6	64		
0.425	63		
0.3	61		
0.212	59		
0.15	56		
0.063	50		

Test Method	
BS 1377 : Part 2 : 1990	
Sieving	Clause 9.5
Sedimentation	Clause 9.5

Sample Proportions	
Cobbles	15.0
Gravel	17.0
Sand	18.0
Silt	29.0
Clay	21.0

Grading Analysis	
D100	125.00
D60	0.26
D10	
Uniformity Coefficient	

PARTICLE SIZE DISTRIBUTION

BS 1377 : Part 2 : 1990 : Clause 9

		Job Ref	**P21060**
		Borehole / Pit No	WTP-BH076
Location	**Water Supply Project - Ground Investigation Contract - Lot 1**	Sample No	3
		Depth	1.00 m
Soil Description	Slightly gravelly slightly sandy CLAY	Sample type	B

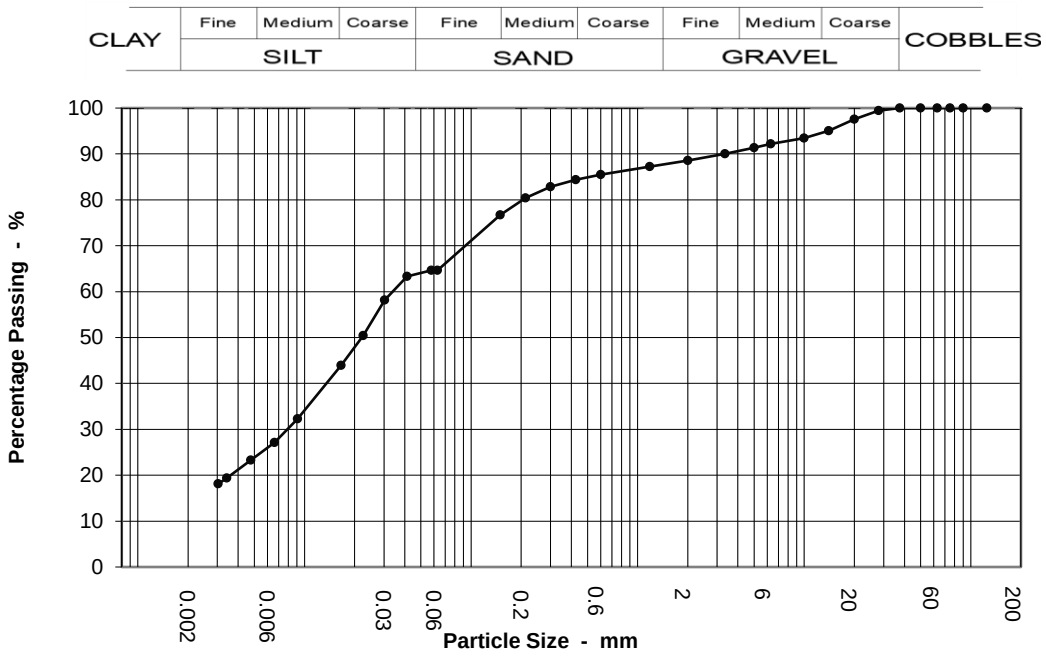

Sieving		Sedimentation	
Particle Size mm	% Passing	Particle Size mm	% Passing
125	100	0.058	65
90	100	0.041	63
75	100	0.030	58
63	100	0.023	50
50	100	0.017	44
37.5	100	0.009	32
28	99	0.007	27
20	98	0.005	23
14	95	0.003	19
10	93	0.003	18
6.3	92	0.001	12
5	91		
3.35	90		
2	89		
1.18	87		
0.6	85		
0.425	84		
0.3	83		
0.212	80		
0.15	77		
0.063	65		

Test Method	
BS 1377 : Part 2 : 1990	
Sieving	Clause 9.5
Sedimentation	Clause 9.5

Sample Proportions	
Cobbles	0.0
Gravel	11.0
Sand	24.0
Silt	49.0
Clay	16.0

Grading Analysis	
D100	37.50
D60	0.03
D10	
Uniformity Coefficient	

pgl priority geotechnical	**PARTICLE SIZE DISTRIBUTION** **BS 1377 : Part 2 : 1990 : Clause 9**	**Job Ref**	**P21060**
		Borehole / Pit No	WTP-BH076
Location	**Water Supply Project - Ground Investigation Contract - Lot 1**	Sample No	9
		Depth	4.00 m
Soil Description	Slightly sandy slightly gravelly CLAY	Sample type	B

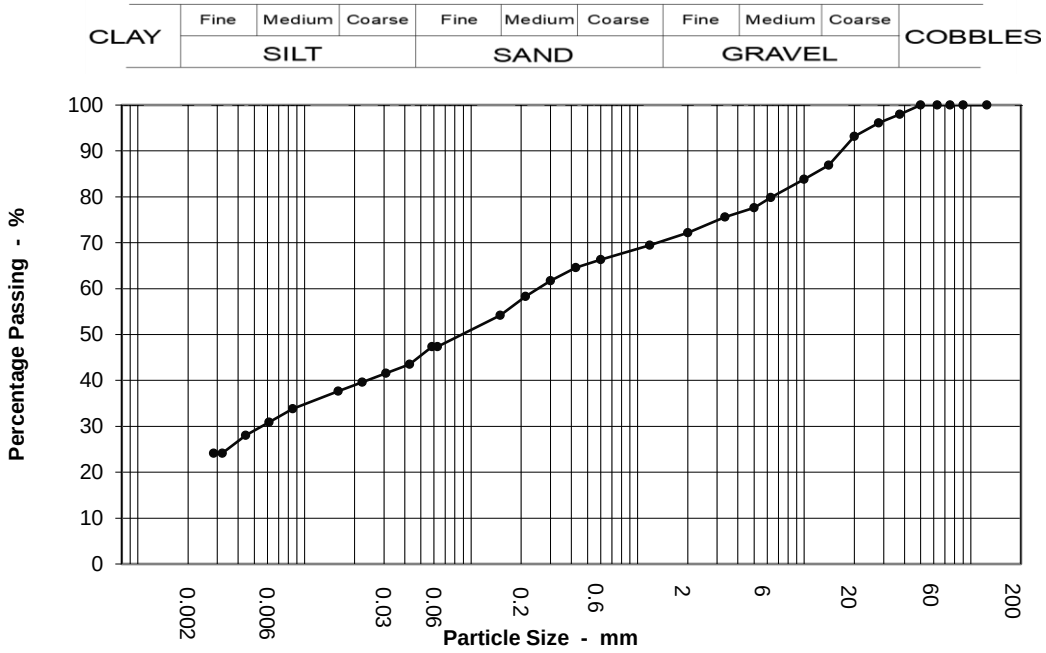

Sieving		Sedimentation	
Particle Size mm	% Passing	Particle Size mm	% Passing
125	100	0.058	47
90	100	0.043	43
75	100	0.031	42
63	100	0.022	40
50	100	0.016	38
37.5	98	0.008	34
28	96	0.006	31
20	93	0.004	28
14	87	0.003	24
10	84	0.003	24
6.3	80	0.001	14
5	78		
3.35	76		
2	72		
1.18	69		
0.6	66		
0.425	65		
0.3	62		
0.212	58		
0.15	54		
0.063	47		

Test Method	
BS 1377 : Part 2 : 1990	
Sieving	Clause 9.5
Sedimentation	Clause 9.5

Sample Proportions	
Cobbles	0.0
Gravel	28.0
Sand	25.0
Silt	26.0
Clay	21.0

Grading Analysis	
D100	50.00
D60	0.25
D10	
Uniformity Coefficient	

PARTICLE SIZE DISTRIBUTION

BS 1377 : Part 2 : 1990 : Clause 9

		Job Ref	**P21060**
		Borehole / Pit No	WTP-BH076
Location	**Water Supply Project - Ground Investigation Contract - Lot 1**	Sample No	22
		Depth	22.50 m
Soil Description	Slightly gravelly slightly sandy CLAY	Sample type	SPTLS

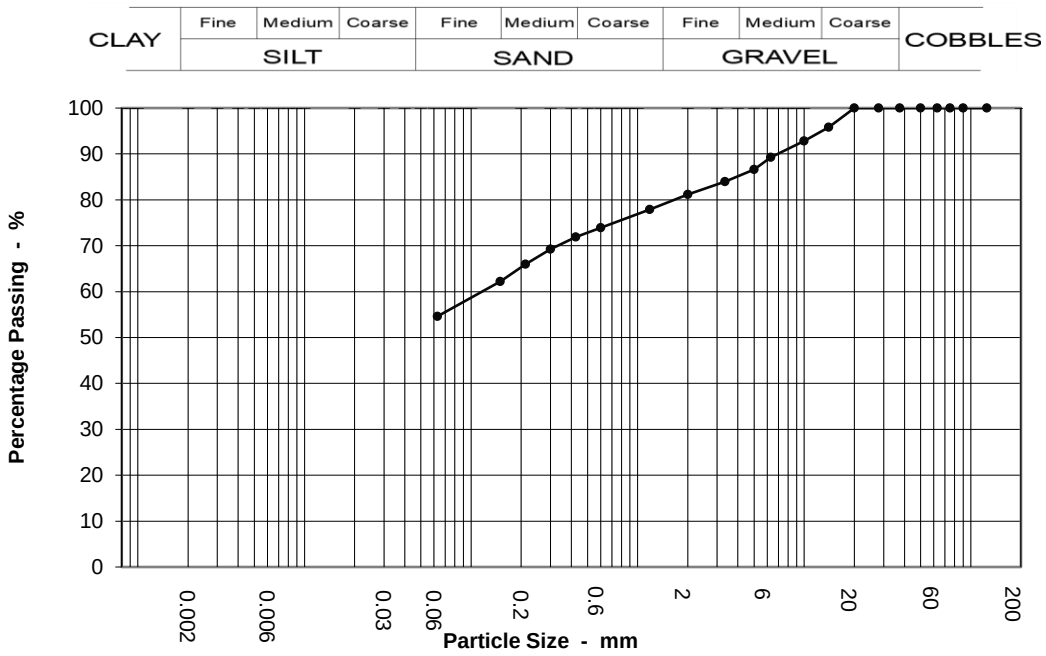

Sieving		Sedimentation	
Particle Size mm	% Passing	Particle Size mm	% Passing
125	100		
90	100		
75	100		
63	100		
50	100		
37.5	100		
28	100		
20	100		
14	96		
10	93		
6.3	89		
5	87		
3.35	84		
2	81		
1.18	78		
0.6	74		
0.425	72		
0.3	69		
0.212	66		
0.15	62		
0.063	55		

Test Method	
BS 1377 : Part 2 : 1990	
Sieving	Clause 9.3
Sedimentation	N/A

Sample Proportions	
Cobbles	0.0
Gravel	19.0
Sand	27.0
Silt & Clay	55.0

Grading Analysis	
D100	20.00
D60	0.12
D10	
Uniformity Coefficient	

PARTICLE SIZE DISTRIBUTION

BS 1377 : Part 2 : 1990 : Clause 9

		Job Ref	**P21060**
		Borehole / Pit No	WTP-BH077
Location	**Water Supply Project - Ground Investigation Contract - Lot 1**	Sample No	3
		Depth	1.00 m
Soil Description	Slightly sandy slightly gravelly CLAY with medium cobble content	Sample type	B

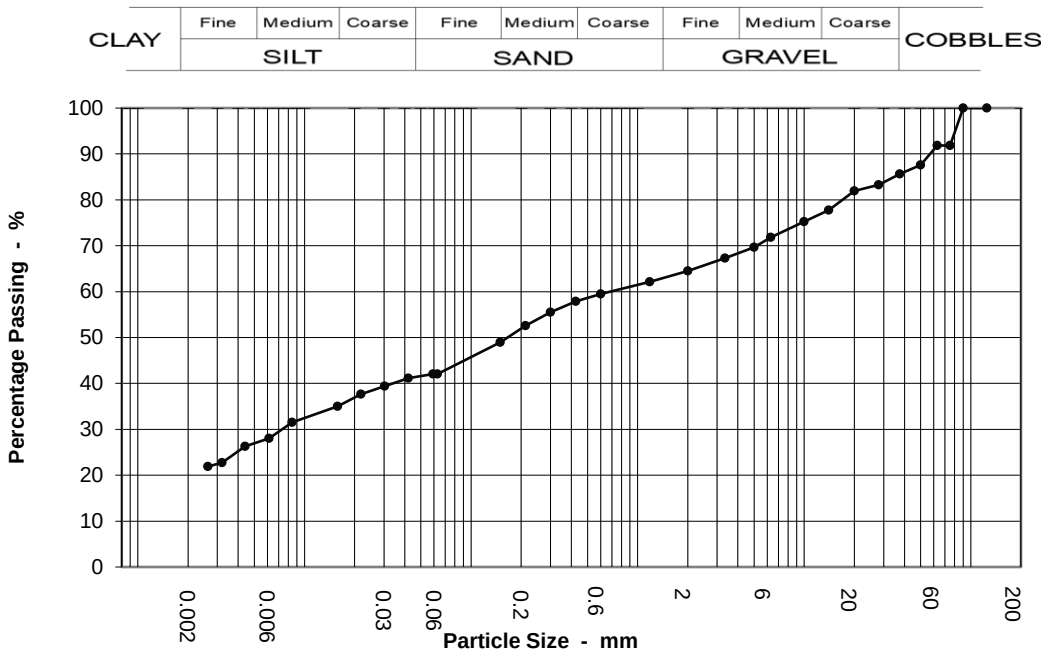

Sieving		Sedimentation	
Particle Size mm	% Passing	Particle Size mm	% Passing
125	100	0.059	42
90	100	0.042	41
75	92	0.030	39
63	92	0.022	38
50	88	0.016	35
37.5	86	0.008	32
28	83	0.006	28
20	82	0.004	26
14	78	0.003	23
10	75	0.003	22
6.3	72	0.001	18
5	70		
3.35	67		
2	64		
1.18	62		
0.6	59		
0.425	58		
0.3	56		
0.212	53		
0.15	49		
0.063	42		

Test Method	
BS 1377 : Part 2 : 1990	
Sieving	Clause 9.5
Sedimentation	Clause 9.5

Sample Proportions	
Cobbles	8.0
Gravel	27.0
Sand	22.0
Silt	22.0
Clay	20.0

Grading Analysis	
D100	90.00
D60	0.69
D10	
Uniformity Coefficient	

PARTICLE SIZE DISTRIBUTION

BS 1377 : Part 2 : 1990 : Clause 9

		Job Ref	**P21060**
		Borehole / Pit No	WTP-BH077
Location	**Water Supply Project - Ground Investigation Contract - Lot 1**	Sample No	9
		Depth	4.00 m
Soil Description	Slightly sandy slightly gravelly CLAY with medium cobble content	Sample type	B

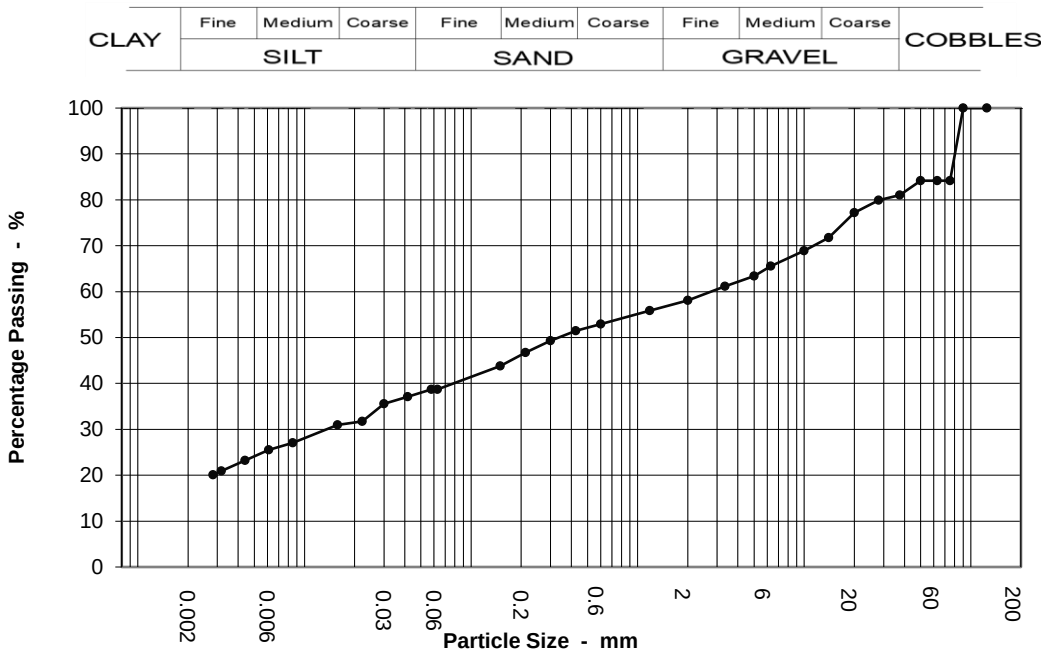

Sieving		Sedimentation	
Particle Size mm	% Passing	Particle Size mm	% Passing
125	100	0.058	39
90	100	0.042	37
75	84	0.030	36
63	84	0.022	32
50	84	0.016	31
37.5	81	0.008	27
28	80	0.006	26
20	77	0.004	23
14	72	0.003	21
10	69	0.003	20
6.3	66	0.001	12
5	63		
3.35	61		
2	58		
1.18	56		
0.6	53		
0.425	51		
0.3	49		
0.212	47		
0.15	44		
0.063	39		

Test Method	
BS 1377 : Part 2 : 1990	
Sieving	Clause 9.5
Sedimentation	Clause 9.5

Sample Proportions	
Cobbles	16.0
Gravel	26.0
Sand	19.0
Silt	21.0
Clay	18.0

Grading Analysis	
D100	90.00
D60	2.75
D10	
Uniformity Coefficient	

PARTICLE SIZE DISTRIBUTION

BS 1377 : Part 2 : 1990 : Clause 9

		Job Ref	**P21060**
		Borehole / Pit No	WTP-BH077
Location	**Water Supply Project - Ground Investigation Contract - Lot 1**	Sample No	11
		Depth	5.00 m
Soil Description	Slightly sandy slightly gravelly CLAY	Sample type	B

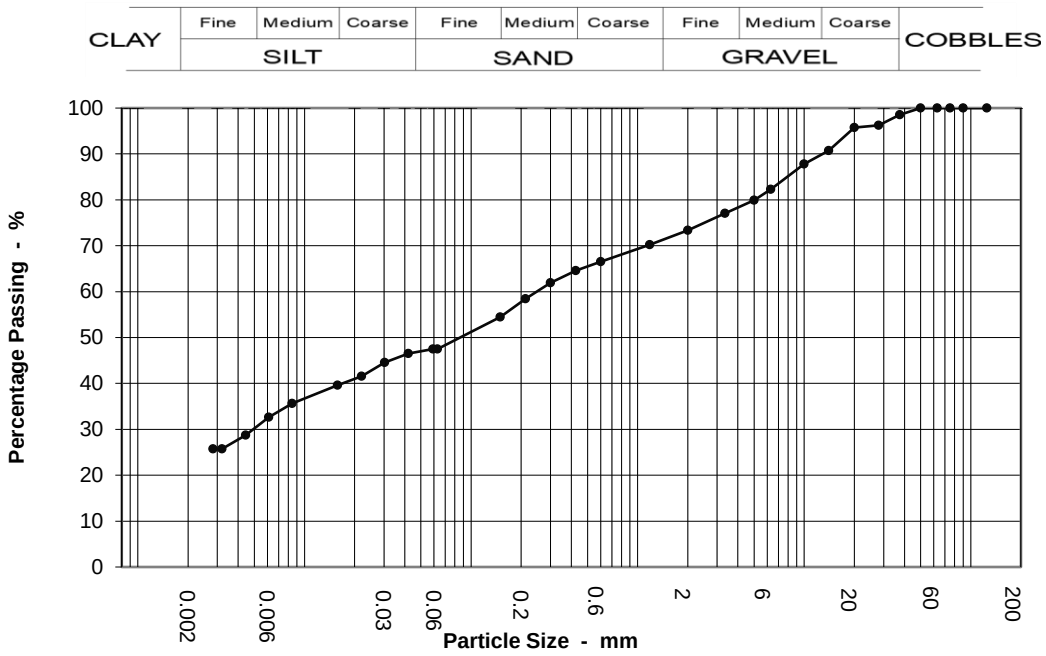

Sieving		Sedimentation	
Particle Size mm	% Passing	Particle Size mm	% Passing
125	100	0.059	48
90	100	0.042	47
75	100	0.030	45
63	100	0.022	42
50	100	0.016	40
37.5	99	0.008	36
28	96	0.006	33
20	96	0.004	29
14	91	0.003	26
10	88	0.003	26
6.3	82	0.001	17
5	80		
3.35	77		
2	73		
1.18	70		
0.6	67		
0.425	65		
0.3	62		
0.212	58		
0.15	54		
0.063	48		

Test Method	
BS 1377 : Part 2 : 1990	
Sieving	Clause 9.5
Sedimentation	Clause 9.5

Sample Proportions	
Cobbles	0.0
Gravel	27.0
Sand	26.0
Silt	24.0
Clay	23.0

Grading Analysis	
D100	50.00
D60	0.25
D10	
Uniformity Coefficient	

PARTICLE SIZE DISTRIBUTION

BS 1377 : Part 2 : 1990 : Clause 9

		Job Ref	**P21060**
		Borehole / Pit No	WTP-BH079A
Location	**Water Supply Project - Ground Investigation Contract - Lot 1**	Sample No	3
		Depth	1.00 m
Soil Description	Slightly sandy gravelly CLAY	Sample type	B

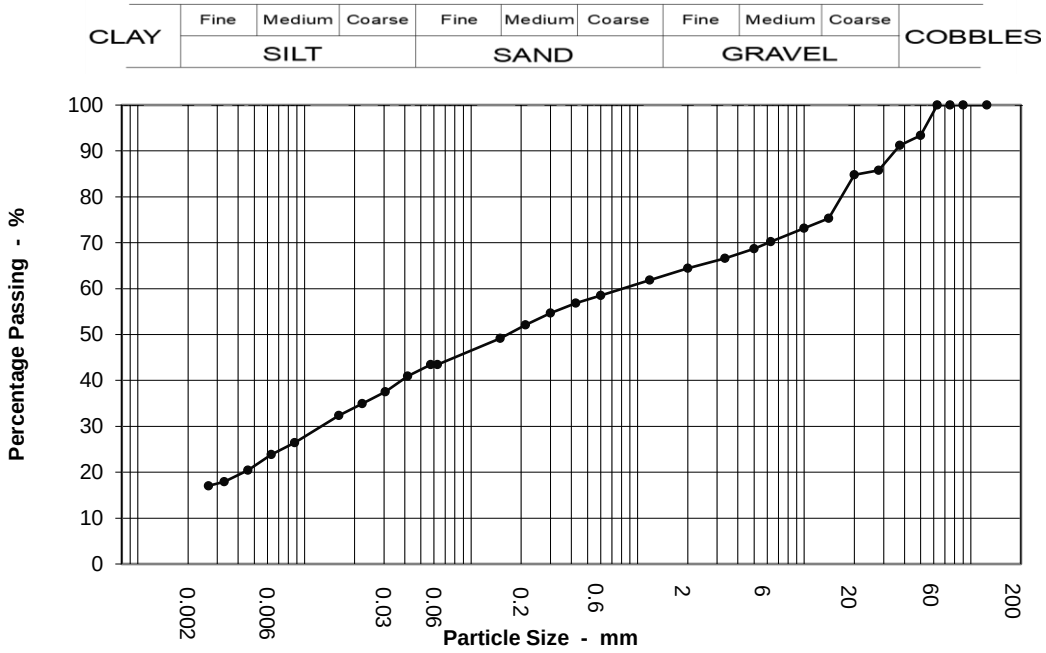

Sieving		Sedimentation	
Particle Size mm	% Passing	Particle Size mm	% Passing
125	100	0.057	43
90	100	0.042	41
75	100	0.031	37
63	100	0.022	35
50	93	0.016	32
37.5	91	0.009	26
28	86	0.006	24
20	85	0.005	20
14	75	0.003	18
10	73	0.003	17
6.3	70	0.001	13
5	69		
3.35	67		
2	64		
1.18	62		
0.6	59		
0.425	57		
0.3	55		
0.212	52		
0.15	49		
0.063	43		

Test Method	
BS 1377 : Part 2 : 1990	
Sieving	Clause 9.5
Sedimentation	Clause 9.5

Sample Proportions	
Cobbles	0.0
Gravel	36.0
Sand	21.0
Silt	28.0
Clay	15.0

Grading Analysis	
D100	63.00
D60	0.81
D10	
Uniformity Coefficient	

PARTICLE SIZE DISTRIBUTION

BS 1377 : Part 2 : 1990 : Clause 9

		Job Ref	**P21060**
		Borehole / Pit No	WTP-BH079A
Location	**Water Supply Project - Ground Investigation Contract - Lot 1**	Sample No	7
		Depth	3.00 m
Soil Description	Slightly sandy slightly gravelly CLAY	Sample type	B

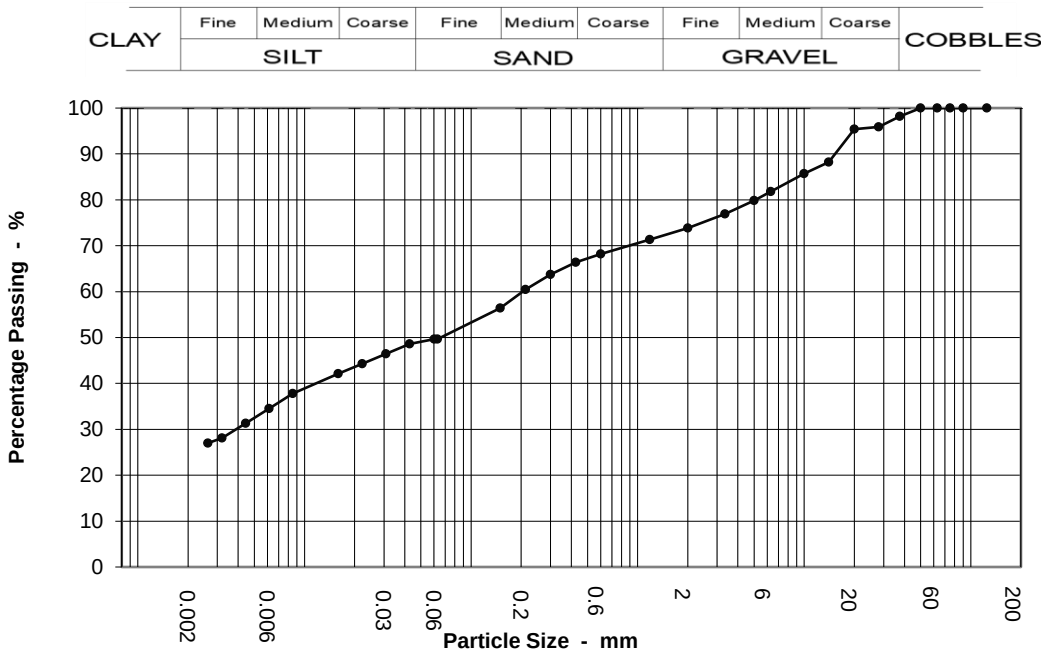

Sieving		Sedimentation	
Particle Size mm	% Passing	Particle Size mm	% Passing
125	100	0.060	50
90	100	0.043	49
75	100	0.031	46
63	100	0.022	44
50	100	0.016	42
37.5	98	0.008	38
28	96	0.006	35
20	95	0.004	31
14	88	0.003	28
10	86	0.003	27
6.3	82	0.001	22
5	80		
3.35	77		
2	74		
1.18	71		
0.6	68		
0.425	66		
0.3	64		
0.212	60		
0.15	56		
0.063	50		

Test Method	
BS 1377 : Part 2 : 1990	
Sieving	Clause 9.5
Sedimentation	Clause 9.5

Sample Proportions	
Cobbles	0.0
Gravel	26.0
Sand	24.0
Silt	25.0
Clay	25.0

Grading Analysis	
D100	50.00
D60	0.20
D10	
Uniformity Coefficient	

PARTICLE SIZE DISTRIBUTION

BS 1377 : Part 2 : 1990 : Clause 9

		Job Ref	**P21060**
		Borehole / Pit No	WTP-BH079A
Location	**Water Supply Project - Ground Investigation Contract - Lot 1**	Sample No	11
		Depth	5.00 m
Soil Description	Slightly gravelly slightly sandy CLAY	Sample type	B

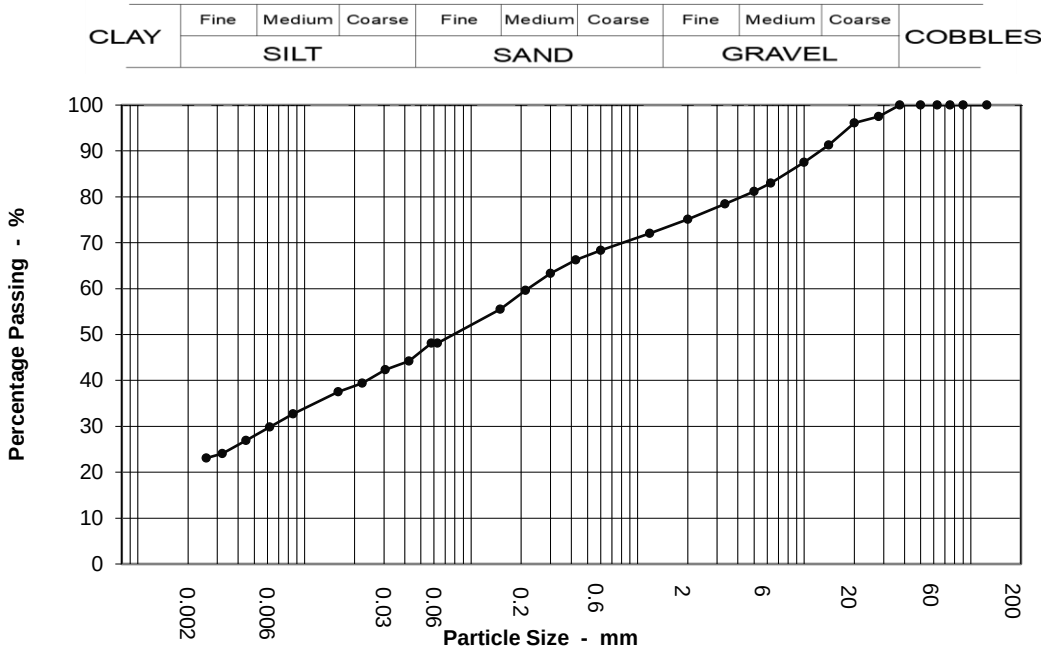

Sieving		Sedimentation	
Particle Size mm	% Passing	Particle Size mm	% Passing
125	100	0.058	48
90	100	0.042	44
75	100	0.031	42
63	100	0.022	39
50	100	0.016	38
37.5	100	0.009	33
28	98	0.006	30
20	96	0.004	27
14	91	0.003	24
10	88	0.003	23
6.3	83	0.001	18
5	81		
3.35	78		
2	75		
1.18	72		
0.6	68		
0.425	66		
0.3	63		
0.212	60		
0.15	55		
0.063	48		

Test Method	
BS 1377 : Part 2 : 1990	
Sieving	Clause 9.5
Sedimentation	Clause 9.5

Sample Proportions	
Cobbles	0.0
Gravel	25.0
Sand	27.0
Silt	27.0
Clay	21.0

Grading Analysis	
D100	37.50
D60	0.22
D10	
Uniformity Coefficient	

PARTICLE SIZE DISTRIBUTION

BS 1377 : Part 2 : 1990 : Clause 9

		Job Ref	**P21060**
		Borehole / Pit No	WTP-BH079A
Location	**Water Supply Project - Ground Investigation Contract - Lot 1**	Sample No	26
		Depth	21.00 m
Soil Description	Slightly sandy gravelly CLAY	Sample type	D

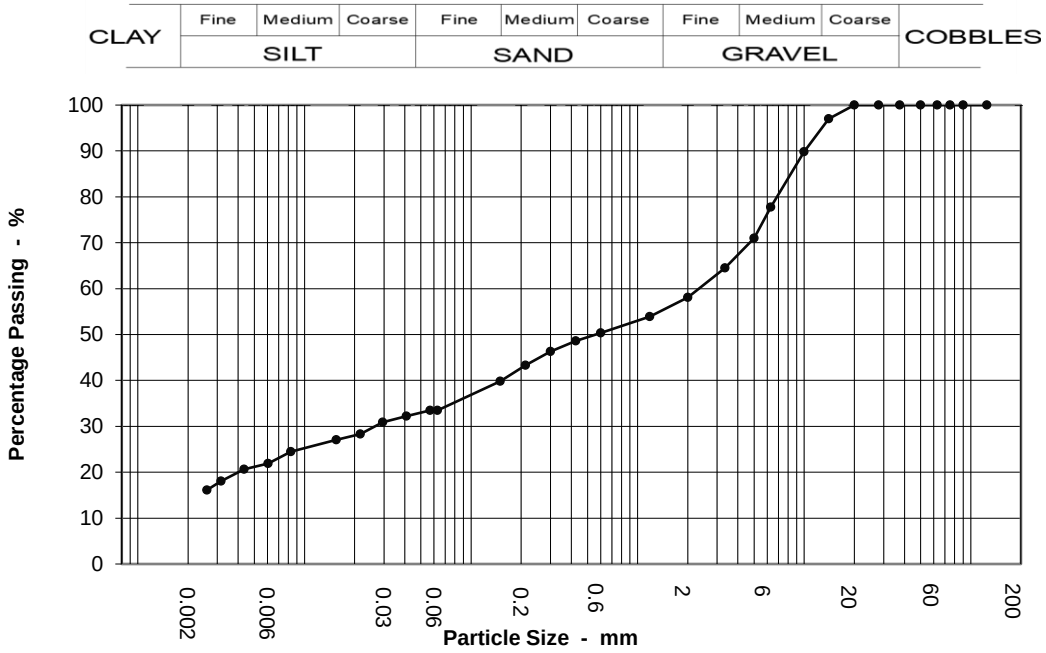

Sieving		Sedimentation	
Particle Size mm	% Passing	Particle Size mm	% Passing
125	100	0.057	33
90	100	0.041	32
75	100	0.029	31
63	100	0.022	28
50	100	0.016	27
37.5	100	0.008	24
28	100	0.006	22
20	100	0.004	21
14	97	0.003	18
10	90	0.003	16
6.3	78	0.001	13
5	71		
3.35	64		
2	58		
1.18	54		
0.6	50		
0.425	49		
0.3	46		
0.212	43		
0.15	40		
0.063	33		

Test Method	
BS 1377 : Part 2 : 1990	
Sieving	Clause 9.5
Sedimentation	Clause 9.5

Sample Proportions	
Cobbles	0.0
Gravel	42.0
Sand	25.0
Silt	19.0
Clay	15.0

Grading Analysis	
D100	20.00
D60	2.34
D10	
Uniformity Coefficient	

PARTICLE SIZE DISTRIBUTION

BS 1377 : Part 2 : 1990 : Clause 9

		Job Ref	**P21060**
		Borehole / Pit No	WTP-BH080
Location	**Water Supply Project - Ground Investigation Contract - Lot 1**	Sample No	2
		Depth	1.50 m
Soil Description	Slightly sandy slightly gravelly CLAY	Sample type	GB

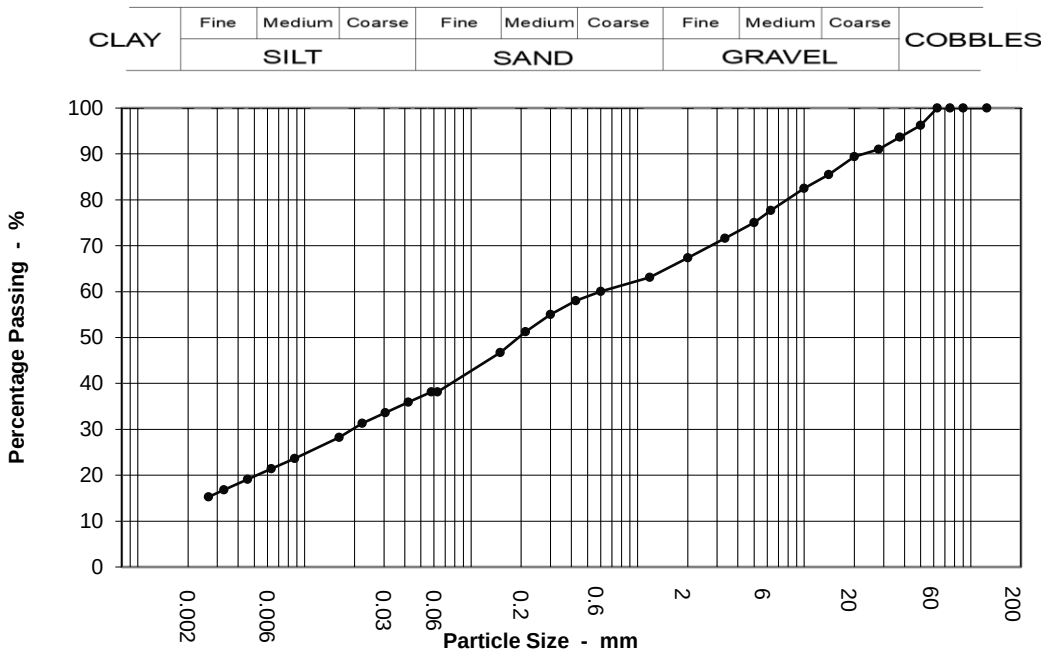

Sieving		Sedimentation	
Particle Size mm	% Passing	Particle Size mm	% Passing
125	100	0.058	38
90	100	0.042	36
75	100	0.031	34
63	100	0.022	31
50	96	0.016	28
37.5	94	0.009	24
28	91	0.006	21
20	89	0.005	19
14	86	0.003	17
10	83	0.003	15
6.3	78	0.001	12
5	75		
3.35	72		
2	67		
1.18	63		
0.6	60		
0.425	58		
0.3	55		
0.212	51		
0.15	47		
0.063	38		

Test Method	
BS 1377 : Part 2 : 1990	
Sieving	Clause 9.5
Sedimentation	Clause 9.5

Sample Proportions	
Cobbles	0.0
Gravel	33.0
Sand	29.0
Silt	24.0
Clay	14.0

Grading Analysis	
D100	63.00
D60	0.60
D10	
Uniformity Coefficient	

PARTICLE SIZE DISTRIBUTION

BS 1377 : Part 2 : 1990 : Clause 9

		Job Ref	**P21060**
		Borehole / Pit No	WTP-BH080
Location	**Water Supply Project - Ground Investigation Contract - Lot 1**	Sample No	12
		Depth	9.10 m
Soil Description	Slightly sandy slightly gravelly CLAY with low cobble content	Sample type	C

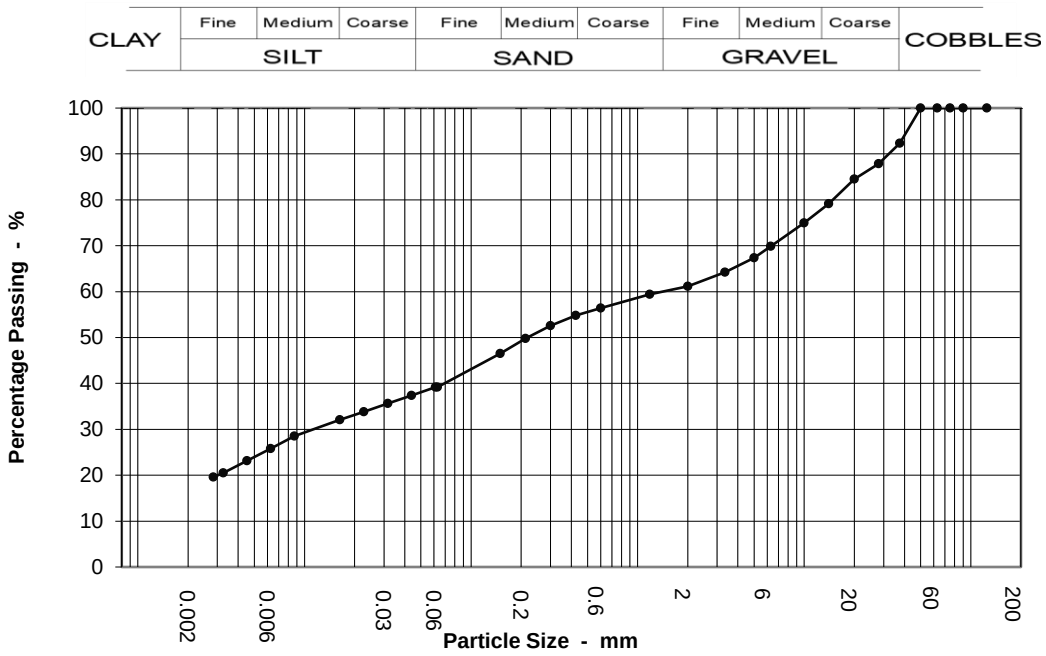

Sieving		Sedimentation	
Particle Size mm	% Passing	Particle Size mm	% Passing
125	100	0.061	39
90	100	0.044	37
75	100	0.032	36
63	100	0.023	34
50	100	0.016	32
37.5	92	0.009	28
28	88	0.006	26
20	85	0.005	23
14	79	0.003	20
10	75	0.003	20
6.3	70	0.001	12
5	67		
3.35	64		
2	61		
1.18	59		
0.6	56		
0.425	55		
0.3	53		
0.212	50		
0.15	46		
0.063	39		

Test Method	
BS 1377 : Part 2 : 1990	
Sieving	Clause 9.5
Sedimentation	Clause 9.5

Sample Proportions	
Cobbles	0.0
Gravel	39.0
Sand	22.0
Silt	22.0
Clay	17.0

Grading Analysis	
D100	50.00
D60	1.41
D10	
Uniformity Coefficient	

PARTICLE SIZE DISTRIBUTION

BS 1377 : Part 2 : 1990 : Clause 9

		Job Ref	**P21060**
		Borehole / Pit No	WTP-BH080
Location	**Water Supply Project - Ground Investigation Contract - Lot 1**	Sample No	7
		Depth	12.00 m
Soil Description	Slightly sandy slightly gravelly CLAY	Sample type	GB

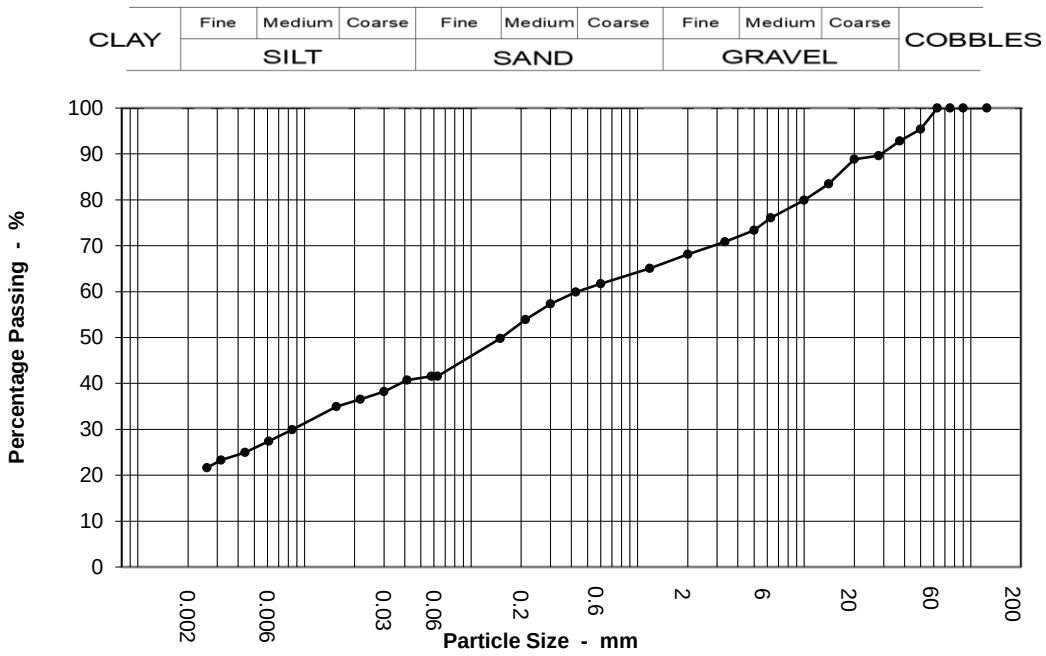

Sieving		Sedimentation	
Particle Size mm	% Passing	Particle Size mm	% Passing
125	100	0.058	42
90	100	0.041	41
75	100	0.030	38
63	100	0.022	37
50	95	0.016	35
37.5	93	0.008	30
28	90	0.006	27
20	89	0.004	25
14	83	0.003	23
10	80	0.003	22
6.3	76	0.001	17
5	73		
3.35	71		
2	68		
1.18	65		
0.6	62		
0.425	60		
0.3	57		
0.212	54		
0.15	50		
0.063	42		

Test Method	
BS 1377 : Part 2 : 1990	
Sieving	Clause 9.5
Sedimentation	Clause 9.5

Sample Proportions	
Cobbles	0.0
Gravel	32.0
Sand	27.0
Silt	22.0
Clay	20.0

Grading Analysis	
D100	63.00
D60	0.43
D10	
Uniformity Coefficient	

pgl priority geotechnical	**PARTICLE SIZE DISTRIBUTION** **BS 1377 : Part 2 : 1990 : Clause 9**	**Job Ref**	**P21060**
		Borehole / Pit No	WTP-BH080
Location	**Water Supply Project - Ground Investigation Contract - Lot 1**	Sample No	10
		Depth	13.50 m
Soil Description	Slightly sandy gravelly CLAY with medium cobble content	Sample type	C

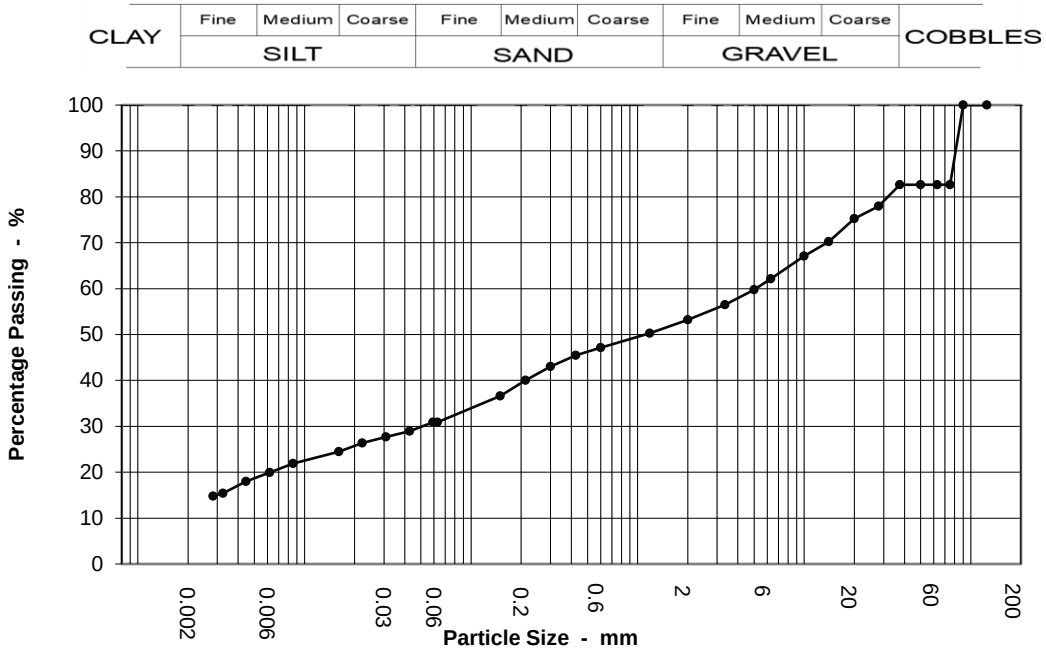

Sieving		Sedimentation	
Particle Size mm	% Passing	Particle Size mm	% Passing
125	100	0.059	31
90	100	0.043	29
75	83	0.031	28
63	83	0.022	26
50	83	0.016	24
37.5	83	0.009	22
28	78	0.006	20
20	75	0.004	18
14	70	0.003	15
10	67	0.003	15
6.3	62	0.001	10
5	60		
3.35	56		
2	53		
1.18	50		
0.6	47		
0.425	45		
0.3	43		
0.212	40		
0.15	37		
0.063	31		

Test Method	
BS 1377 : Part 2 : 1990	
Sieving	Clause 9.5
Sedimentation	Clause 9.5

Sample Proportions	
Cobbles	17.0
Gravel	29.0
Sand	22.0
Silt	18.0
Clay	13.0

Grading Analysis	
D100	90.00
D60	5.12
D10	0.00
Uniformity Coefficient	5700.00

PARTICLE SIZE DISTRIBUTION

BS 1377 : Part 2 : 1990 : Clause 9

		Job Ref	**P21060**
		Borehole / Pit No	WTP-BH080
Location	**Water Supply Project - Ground Investigation Contract - Lot 1**	Sample No	13
		Depth	16.50 m
Soil Description	Slightly sandy gravelly CLAY with medium cobble content	Sample type	C

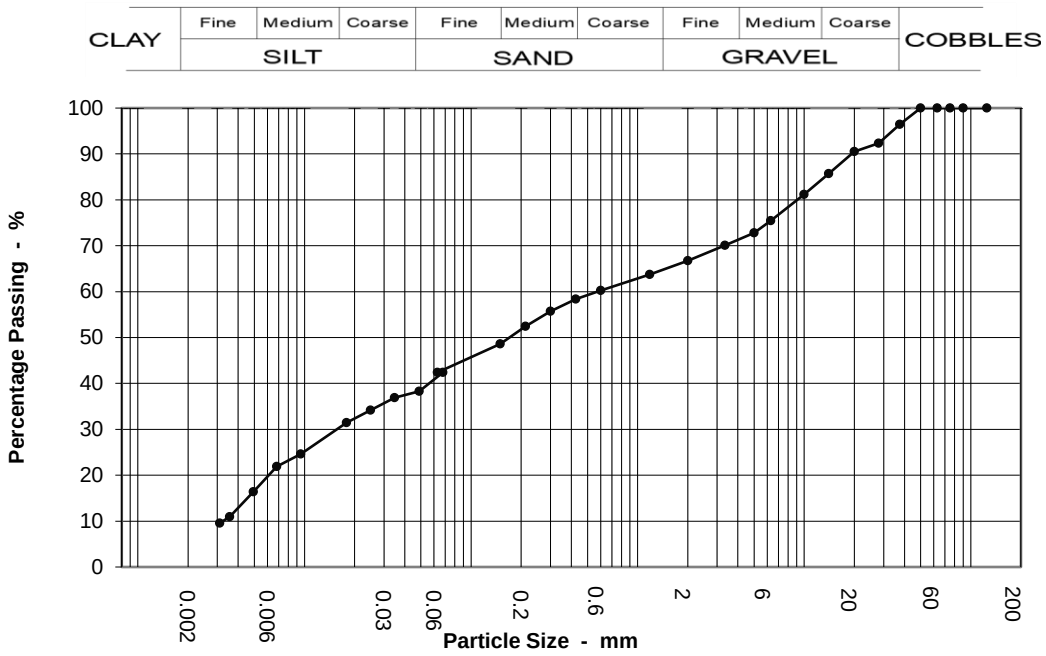

Sieving		Sedimentation	
Particle Size mm	% Passing	Particle Size mm	% Passing
125	100	0.068	42
90	100	0.049	38
75	100	0.035	37
63	100	0.025	34
50	100	0.018	31
37.5	96	0.010	25
28	92	0.007	22
20	91	0.005	16
14	86	0.004	11
10	81	0.003	10
6.3	75	0.001	-1
5	73		
3.35	70		
2	67		
1.18	64		
0.6	60		
0.425	58		
0.3	56		
0.212	52		
0.15	49		
0.063	42		

Test Method	
BS 1377 : Part 2 : 1990	
Sieving	Clause 9.5
Sedimentation	Clause 9.5

Sample Proportions	
Cobbles	0.0
Gravel	33.0
Sand	24.0
Silt	37.0
Clay	6.0

Grading Analysis	
D100	50.00
D60	0.58
D10	0.00
Uniformity Coefficient	180.00

pgl priority geotechnical	**PARTICLE SIZE DISTRIBUTION** **BS 1377 : Part 2 : 1990 : Clause 9**	**Job Ref**	**P21060**
		Borehole / Pit No	WTP-BH080
Location	**Water Supply Project - Ground Investigation Contract - Lot 1**	Sample No	9
		Depth	18.00 m
Soil Description	Slightly sandy gravelly CLAY	Sample type	GB

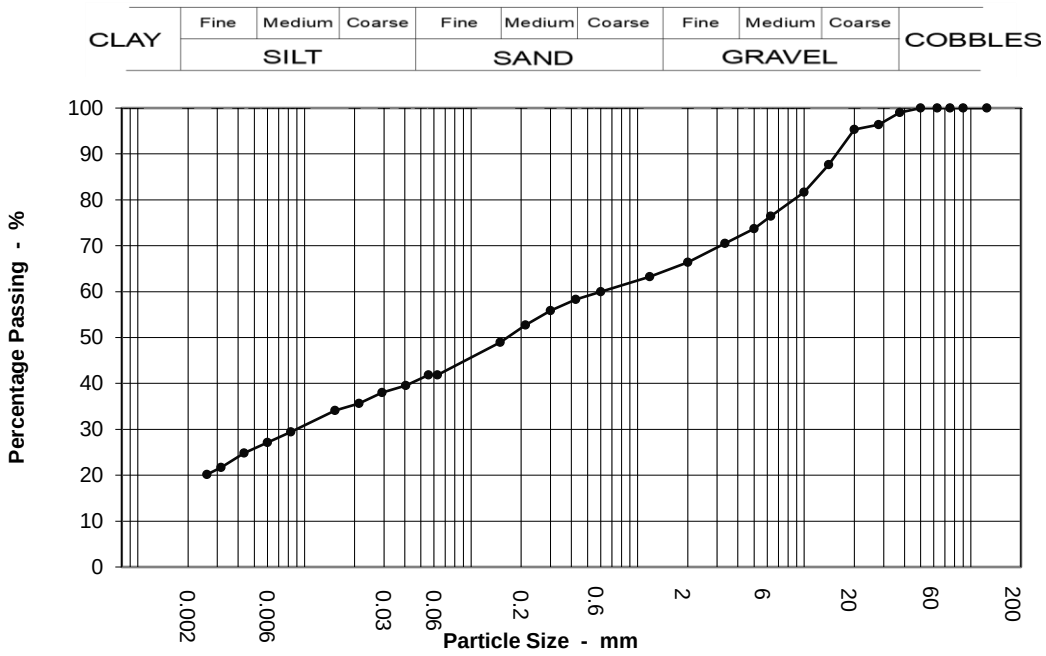

Sieving		Sedimentation	
Particle Size mm	% Passing	Particle Size mm	% Passing
125	100	0.056	42
90	100	0.041	40
75	100	0.029	38
63	100	0.021	36
50	100	0.015	34
37.5	99	0.008	29
28	96	0.006	27
20	95	0.004	25
14	88	0.003	22
10	82	0.003	20
6.3	76	0.001	17
5	74		
3.35	71		
2	66		
1.18	63		
0.6	60		
0.425	58		
0.3	56		
0.212	53		
0.15	49		
0.063	42		

Test Method	
BS 1377 : Part 2 : 1990	
Sieving	Clause 9.5
Sedimentation	Clause 9.5

Sample Proportions	
Cobbles	0.0
Gravel	34.0
Sand	25.0
Silt	23.0
Clay	19.0

Grading Analysis	
D100	50.00
D60	0.60
D10	
Uniformity Coefficient	

PARTICLE SIZE DISTRIBUTION

BS 1377 : Part 2 : 1990 : Clause 9

		Job Ref	**P21060**
		Borehole / Pit No	WTP-BH081
Location	**Water Supply Project - Ground Investigation Contract - Lot 1**	Sample No	5
		Depth	2.00 m
Soil Description	Slightly gravelly sandy CLAY	Sample type	B

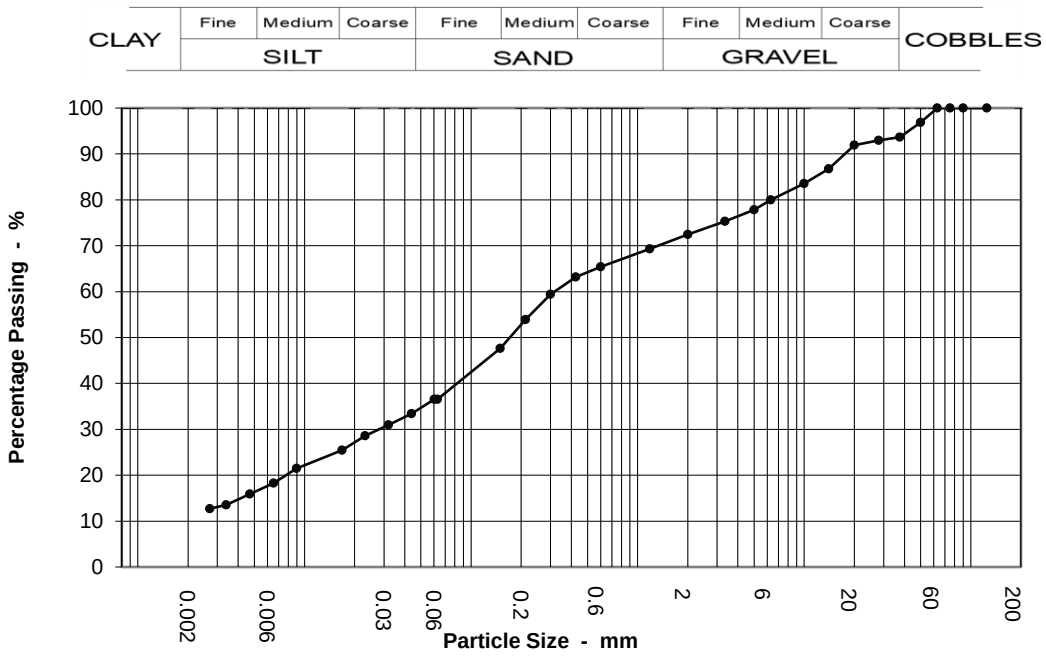

Sieving		Sedimentation	
Particle Size mm	% Passing	Particle Size mm	% Passing
125	100	0.060	37
90	100	0.044	33
75	100	0.032	31
63	100	0.023	29
50	97	0.017	25
37.5	94	0.009	21
28	93	0.007	18
20	92	0.005	16
14	87	0.003	14
10	84	0.003	13
6.3	80	0.001	10
5	78		
3.35	75		
2	72		
1.18	69		
0.6	65		
0.425	63		
0.3	59		
0.212	54		
0.15	48		
0.063	37		

Test Method	
BS 1377 : Part 2 : 1990	
Sieving	Clause 9.5
Sedimentation	Clause 9.5

Sample Proportions	
Cobbles	0.0
Gravel	28.0
Sand	36.0
Silt	25.0
Clay	11.0

Grading Analysis	
D100	63.00
D60	0.32
D10	0.00
Uniformity Coefficient	200.00

PARTICLE SIZE DISTRIBUTION

BS 1377 : Part 2 : 1990 : Clause 9

		Job Ref	**P21060**
		Borehole / Pit No	WTP-BH081
Location	**Water Supply Project - Ground Investigation Contract - Lot 1**	Sample No	11
		Depth	5.00 m
Soil Description	Slightly sandy slightly gravelly CLAY with low cobble content	Sample type	B

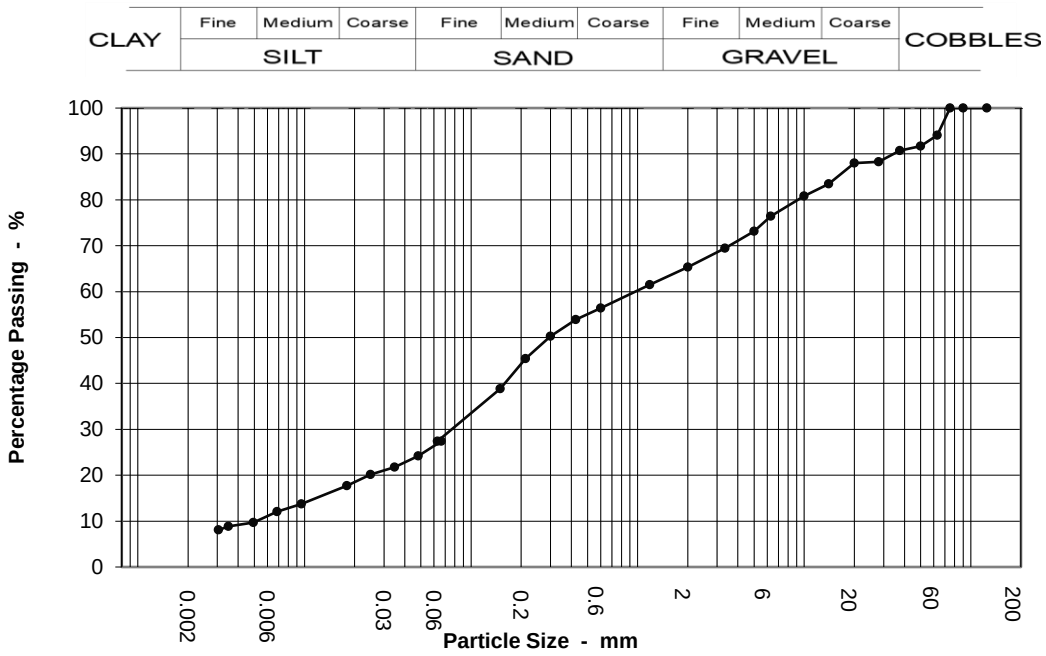

Sieving		Sedimentation	
Particle Size mm	% Passing	Particle Size mm	% Passing
125	100	0.066	27
90	100	0.048	24
75	100	0.035	22
63	94	0.025	20
50	92	0.018	18
37.5	91	0.010	14
28	88	0.007	12
20	88	0.005	10
14	83	0.004	9
10	81	0.003	8
6.3	76	0.001	5
5	73		
3.35	69		
2	65		
1.18	62		
0.6	56		
0.425	54		
0.3	50		
0.212	45		
0.15	39		
0.063	27		

Test Method	
BS 1377 : Part 2 : 1990	
Sieving	Clause 9.5
Sedimentation	Clause 9.5

Sample Proportions	
Cobbles	6.0
Gravel	29.0
Sand	38.0
Silt	20.0
Clay	7.0

Grading Analysis	
D100	75.00
D60	0.96
D10	0.01
Uniformity Coefficient	190.00

PARTICLE SIZE DISTRIBUTION

BS 1377 : Part 2 : 1990 : Clause 9

		Job Ref	**P21060**
		Borehole / Pit No	WTP-BH081
Location	**Water Supply Project - Ground Investigation Contract - Lot 1**	Sample No	17
		Depth	8.00 m
Soil Description	Slightly sandy slightly gravelly CLAY with medium cobble content	Sample type	B

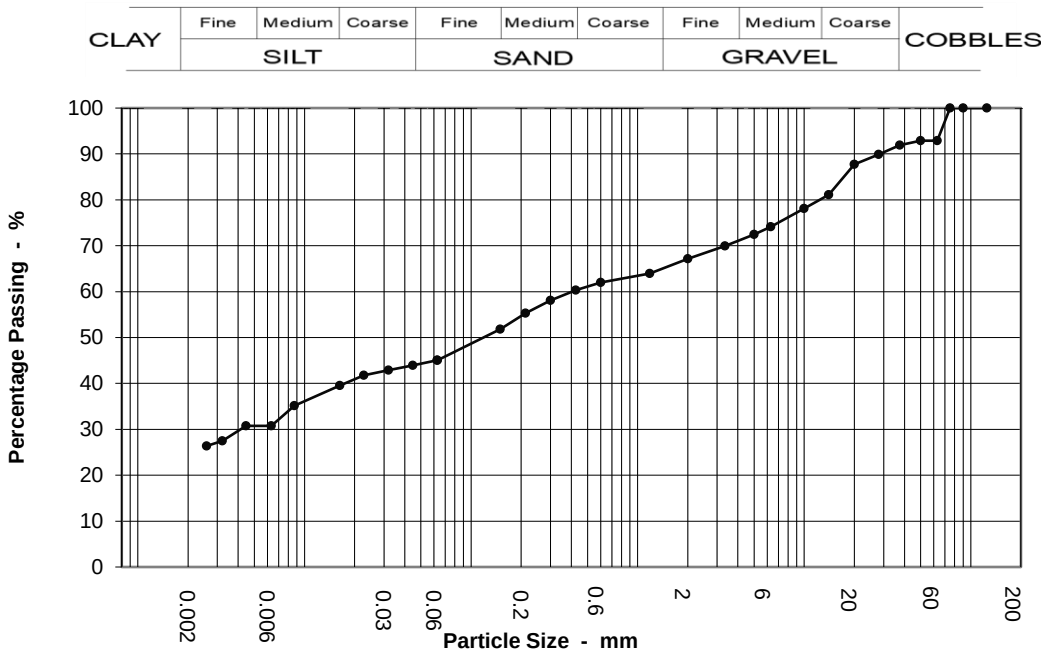

Sieving		Sedimentation	
Particle Size mm	% Passing	Particle Size mm	% Passing
125	100	0.063	45
90	100	0.045	44
75	100	0.032	43
63	93	0.023	42
50	93	0.016	40
37.5	92	0.009	35
28	90	0.006	31
20	88	0.004	31
14	81	0.003	27
10	78	0.003	26
6.3	74	0.001	21
5	72		
3.35	70		
2	67		
1.18	64		
0.6	62		
0.425	60		
0.3	58		
0.212	55		
0.15	52		
0.063	45		

Test Method	
BS 1377 : Part 2 : 1990	
Sieving	Clause 9.5
Sedimentation	Clause 9.5

Sample Proportions	
Cobbles	7.0
Gravel	26.0
Sand	22.0
Silt	21.0
Clay	24.0

Grading Analysis	
D100	75.00
D60	0.41
D10	
Uniformity Coefficient	

PARTICLE SIZE DISTRIBUTION

BS 1377 : Part 2 : 1990 : Clause 9

		Job Ref	**P21060**
		Borehole / Pit No	WTP-BH082
Location	**Water Supply Project - Ground Investigation Contract - Lot 1**	Sample No	3
		Depth	3.00 m
Soil Description	Very sandy very clayey GRAVEL	Sample type	GB

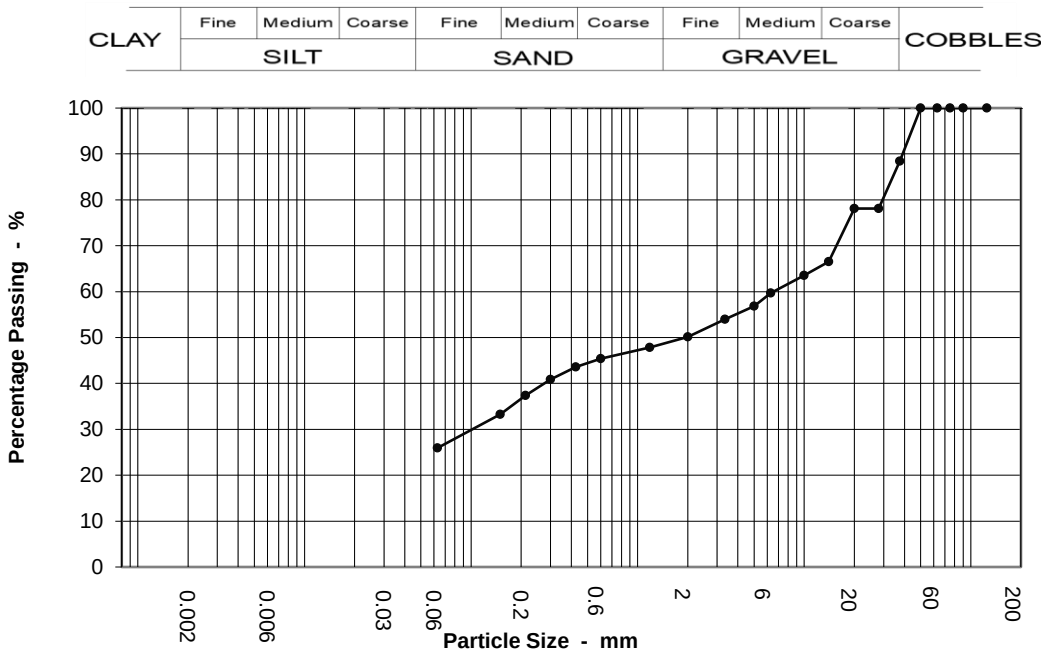

Sieving		Sedimentation	
Particle Size mm	% Passing	Particle Size mm	% Passing
125	100		
90	100		
75	100		
63	100		
50	100		
37.5	88		
28	78		
20	78		
14	67		
10	64		
6.3	60		
5	57		
3.35	54		
2	50		
1.18	48		
0.6	45		
0.425	44		
0.3	41		
0.212	37		
0.15	33		
0.063	26		

Test Method	
BS 1377 : Part 2 : 1990	
Sieving	Clause 9.3
Sedimentation	N/A

Sample Proportions	
Cobbles	0.0
Gravel	50.0
Sand	24.0
Silt & Clay	26.0

Grading Analysis	
D100	50.00
D60	6.52
D10	
Uniformity Coefficient	

PARTICLE SIZE DISTRIBUTION

BS 1377 : Part 2 : 1990 : Clause 9

		Job Ref	**P21060**
		Borehole / Pit No	WTP-BH082
Location	**Water Supply Project - Ground Investigation Contract - Lot 1**	Sample No	4
		Depth	4.50 m
Soil Description	Sandy clayey GRAVEL	Sample type	GB

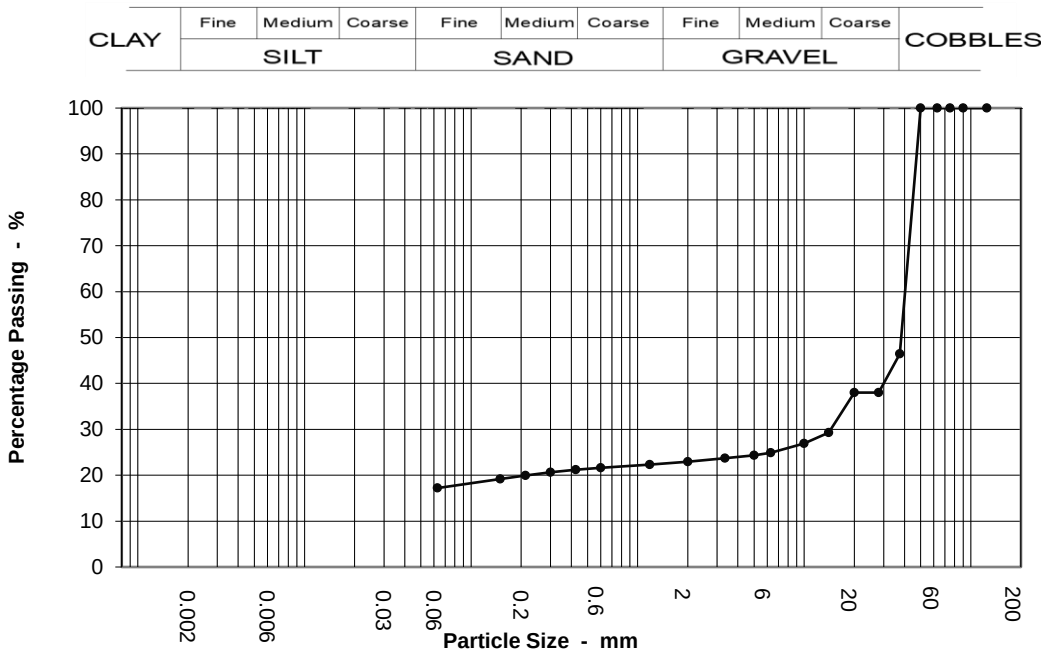

Sieving		Sedimentation	
Particle Size mm	% Passing	Particle Size mm	% Passing
125	100		
90	100		
75	100		
63	100		
50	100		
37.5	46		
28	38		
20	38		
14	29		
10	27		
6.3	25		
5	24		
3.35	24		
2	23		
1.18	22		
0.6	22		
0.425	21		
0.3	21		
0.212	20		
0.15	19		
0.063	17		

Test Method	
BS 1377 : Part 2 : 1990	
Sieving	Clause 9.3
Sedimentation	N/A

Sample Proportions	
Cobbles	0.0
Gravel	77.0
Sand	6.0
Silt & Clay	17.0

Grading Analysis	
D100	50.00
D60	40.30
D10	
Uniformity Coefficient	

PARTICLE SIZE DISTRIBUTION

BS 1377 : Part 2 : 1990 : Clause 9

		Job Ref	**P21060**
		Borehole / Pit No	WTP-BH082
Location	**Water Supply Project - Ground Investigation Contract - Lot 1**	Sample No	5
		Depth	6.00 m
Soil Description	Slightly gravelly slightly sandy CLAY	Sample type	GB

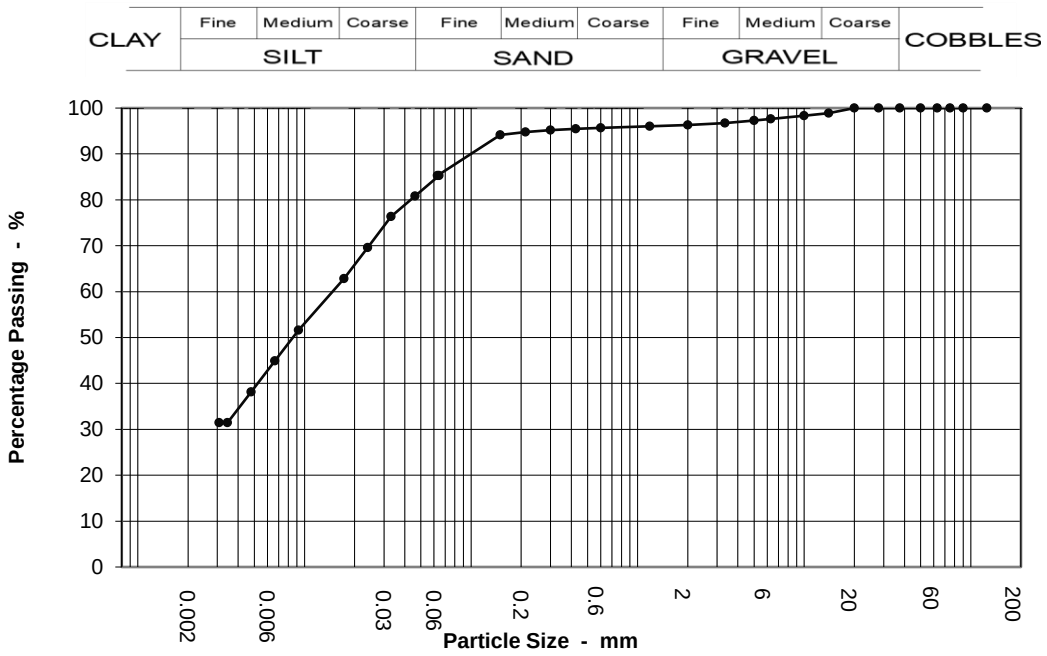

Sieving		Sedimentation	
Particle Size mm	% Passing	Particle Size mm	% Passing
125	100	0.064	85
90	100	0.046	81
75	100	0.033	76
63	100	0.024	70
50	100	0.017	63
37.5	100	0.009	52
28	100	0.007	45
20	100	0.005	38
14	99	0.003	31
10	98	0.003	31
6.3	98	0.001	18
5	97		
3.35	97		
2	96		
1.18	96		
0.6	96		
0.425	95		
0.3	95		
0.212	95		
0.15	94		
0.063	85		

Test Method	
BS 1377 : Part 2 : 1990	
Sieving	Clause 9.5
Sedimentation	Clause 9.5

Sample Proportions	
Cobbles	0.0
Gravel	4.0
Sand	11.0
Silt	58.0
Clay	28.0

Grading Analysis	
D100	20.00
D60	0.01
D10	
Uniformity Coefficient	

PARTICLE SIZE DISTRIBUTION

BS 1377 : Part 2 : 1990 : Clause 9

		Job Ref	**P21060**
		Borehole / Pit No	WTP-BH082
Location	**Water Supply Project - Ground Investigation Contract - Lot 1**	Sample No	11
		Depth	15.00 m
Soil Description	Slightly sandy slightly gravelly CLAY with medium cobble content	Sample type	GB

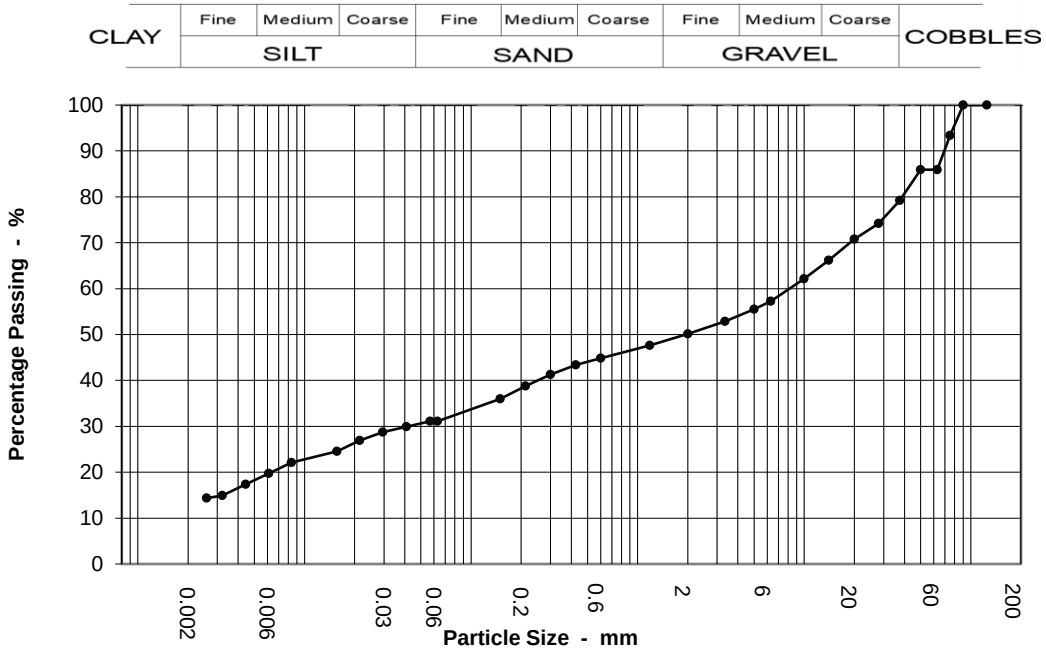

Sieving		Sedimentation	
Particle Size mm	% Passing	Particle Size mm	% Passing
125	100	0.057	31
90	100	0.041	30
75	93	0.029	29
63	86	0.021	27
50	86	0.016	25
37.5	79	0.008	22
28	74	0.006	20
20	71	0.004	17
14	66	0.003	15
10	62	0.003	14
6.3	57	0.001	12
5	56		
3.35	53		
2	50		
1.18	48		
0.6	45		
0.425	43		
0.3	41		
0.212	39		
0.15	36		
0.063	31		

Test Method	
BS 1377 : Part 2 : 1990	
Sieving	Clause 9.5
Sedimentation	Clause 9.5

Sample Proportions	
Cobbles	14.0
Gravel	36.0
Sand	19.0
Silt	18.0
Clay	13.0

Grading Analysis	
D100	90.00
D60	8.17
D10	
Uniformity Coefficient	

PARTICLE SIZE DISTRIBUTION

BS 1377 : Part 2 : 1990 : Clause 9

		Job Ref	**P21060**
		Borehole / Pit No	WTP-BH082
Location	**Water Supply Project - Ground Investigation Contract - Lot 1**	Sample No	14
		Depth	19.50 m
Soil Description	Sandy very clayey GRAVEL	Sample type	GB

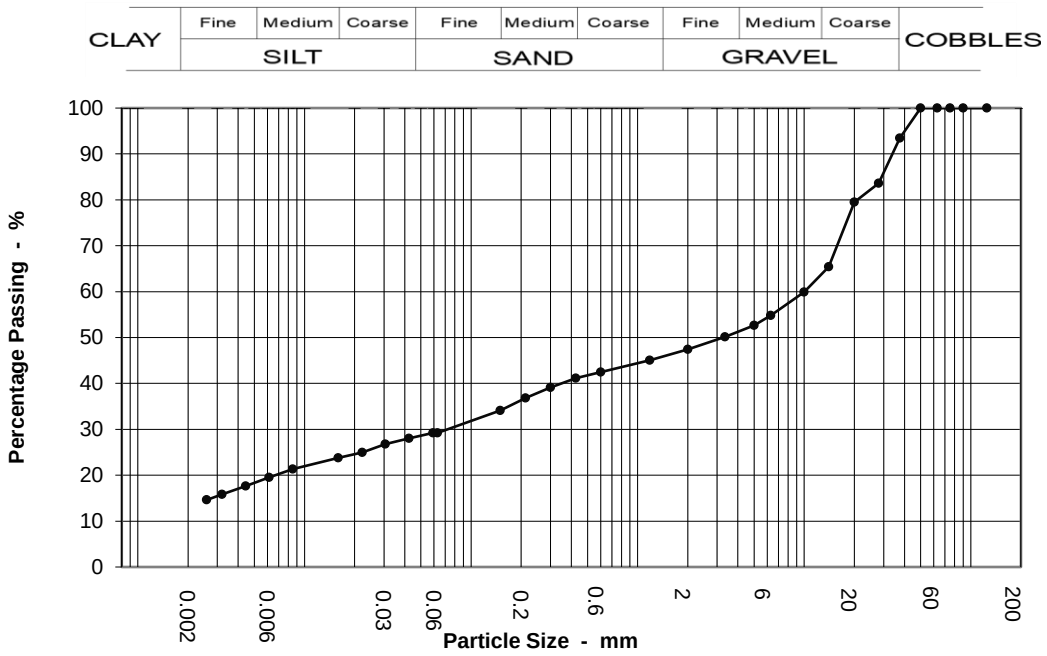

Sieving		Sedimentation	
Particle Size mm	% Passing	Particle Size mm	% Passing
125	100	0.059	29
90	100	0.042	28
75	100	0.031	27
63	100	0.022	25
50	100	0.016	24
37.5	93	0.008	21
28	84	0.006	19
20	79	0.004	18
14	65	0.003	16
10	60	0.003	15
6.3	55	0.001	12
5	53		
3.35	50		
2	47		
1.18	45		
0.6	42		
0.425	41		
0.3	39		
0.212	37		
0.15	34		
0.063	29		

Test Method	
BS 1377 : Part 2 : 1990	
Sieving	Clause 9.5
Sedimentation	Clause 9.5

Sample Proportions	
Cobbles	0.0
Gravel	53.0
Sand	18.0
Silt	16.0
Clay	13.0

Grading Analysis	
D100	50.00
D60	10.10
D10	
Uniformity Coefficient	

PARTICLE SIZE DISTRIBUTION

BS 1377 : Part 2 : 1990 : Clause 9

		Job Ref	**P21060**
		Borehole / Pit No	WTP-BH083
Location	**Water Supply Project - Ground Investigation Contract - Lot 1**	Sample No	3
		Depth	1.00 m
Soil Description	Slightly gravelly sandy CLAY	Sample type	B

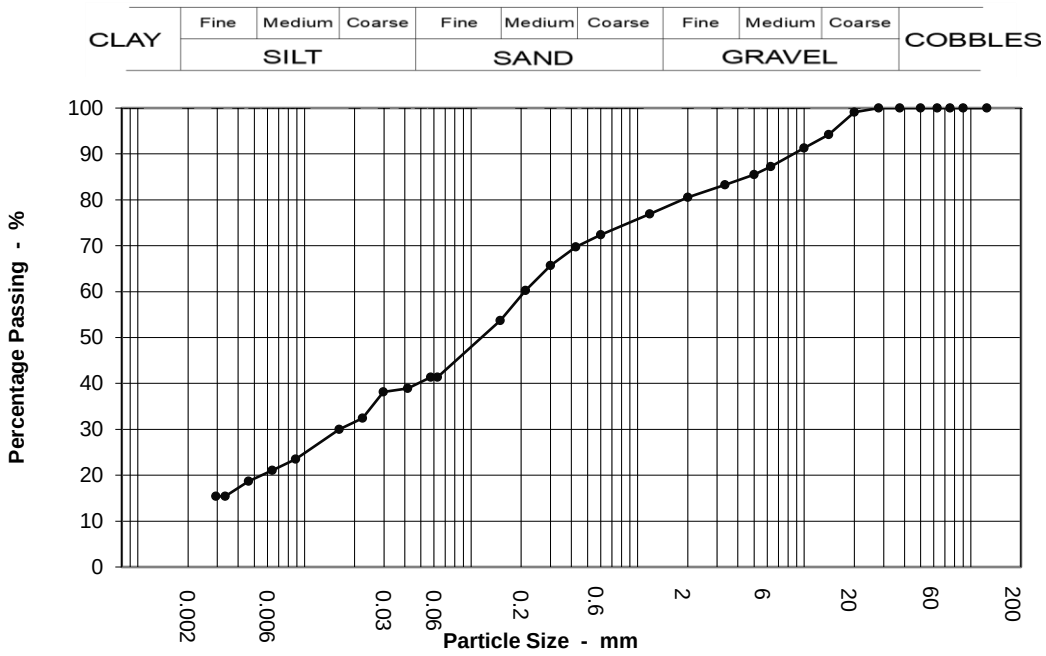

Sieving		Sedimentation	
Particle Size mm	% Passing	Particle Size mm	% Passing
125	100	0.057	41
90	100	0.042	39
75	100	0.030	38
63	100	0.022	32
50	100	0.016	30
37.5	100	0.009	24
28	100	0.006	21
20	99	0.005	19
14	94	0.003	15
10	91	0.003	15
6.3	87	0.001	11
5	86		
3.35	83		
2	81		
1.18	77		
0.6	72		
0.425	70		
0.3	66		
0.212	60		
0.15	54		
0.063	41		

Test Method	
BS 1377 : Part 2 : 1990	
Sieving	Clause 9.5
Sedimentation	Clause 9.5

Sample Proportions	
Cobbles	0.0
Gravel	19.0
Sand	39.0
Silt	28.0
Clay	14.0

Grading Analysis	
D100	28.00
D60	0.21
D10	
Uniformity Coefficient	

PARTICLE SIZE DISTRIBUTION

BS 1377 : Part 2 : 1990 : Clause 9

		Job Ref	**P21060**
		Borehole / Pit No	WTP-BH083
Location	**Water Supply Project - Ground Investigation Contract - Lot 1**	Sample No	7
		Depth	3.00 m
Soil Description	Slightly gravelly slightly sandy CLAY	Sample type	B

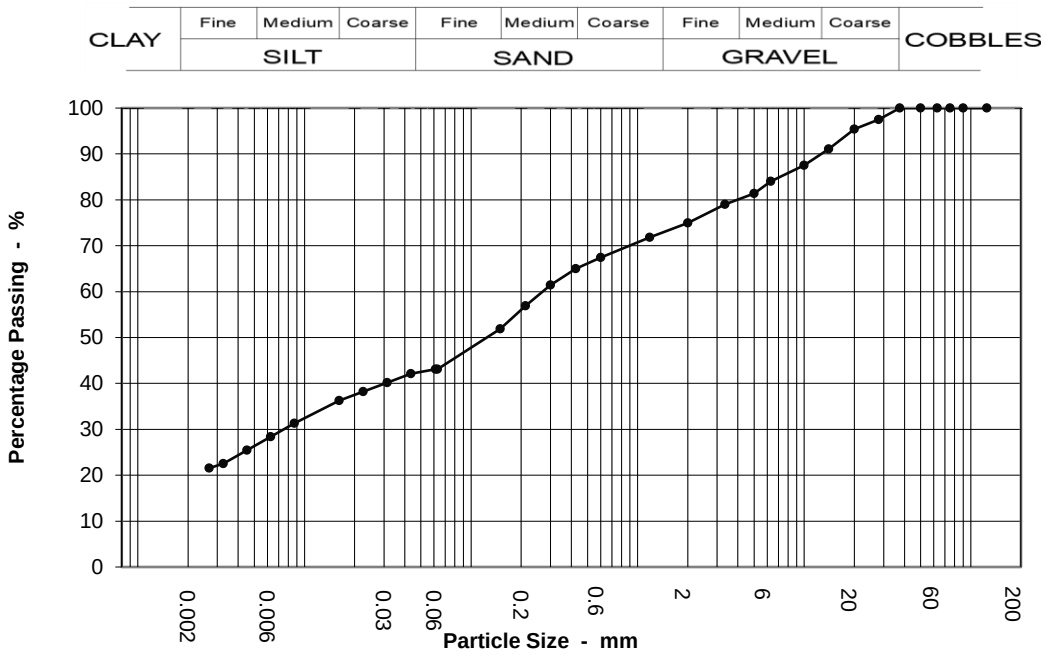

Sieving		Sedimentation	
Particle Size mm	% Passing	Particle Size mm	% Passing
125	100	0.061	43
90	100	0.044	42
75	100	0.031	40
63	100	0.023	38
50	100	0.016	36
37.5	100	0.009	31
28	98	0.006	28
20	95	0.005	25
14	91	0.003	23
10	88	0.003	22
6.3	84	0.001	17
5	81		
3.35	79		
2	75		
1.18	72		
0.6	67		
0.425	65		
0.3	61		
0.212	57		
0.15	52		
0.063	43		

Test Method	
BS 1377 : Part 2 : 1990	
Sieving	Clause 9.5
Sedimentation	Clause 9.5

Sample Proportions	
Cobbles	0.0
Gravel	25.0
Sand	32.0
Silt	24.0
Clay	19.0

Grading Analysis	
D100	37.50
D60	0.27
D10	
Uniformity Coefficient	

PARTICLE SIZE DISTRIBUTION

BS 1377 : Part 2 : 1990 : Clause 9

		Job Ref	**P21060**
		Borehole / Pit No	WTP-BH083
Location	**Water Supply Project - Ground Investigation Contract - Lot 1**	Sample No	15
		Depth	10.50 m
Soil Description	Slightly gravelly slightly sandy CLAY	Sample type	SPTLS

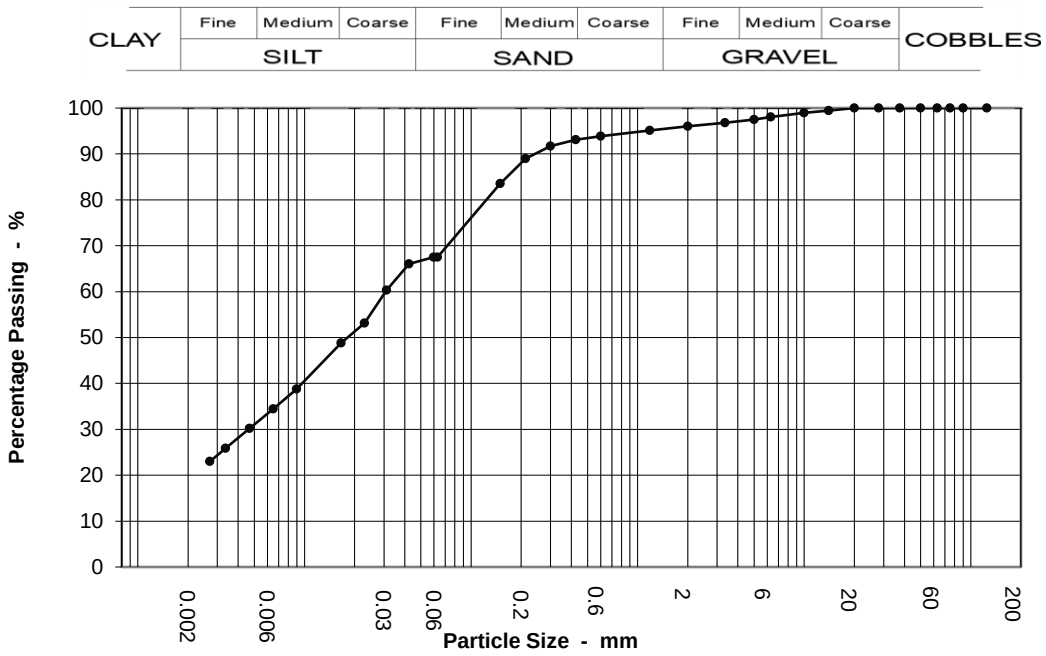

Sieving		Sedimentation	
Particle Size mm	% Passing	Particle Size mm	% Passing
125	100	0.060	68
90	100	0.042	66
75	100	0.031	60
63	100	0.023	53
50	100	0.017	49
37.5	100	0.009	39
28	100	0.006	34
20	100	0.005	30
14	99	0.003	26
10	99	0.003	23
6.3	98	0.001	19
5	97		
3.35	97		
2	96		
1.18	95		
0.6	94		
0.425	93		
0.3	92		
0.212	89		
0.15	84		
0.063	68		

Test Method	
BS 1377 : Part 2 : 1990	
Sieving	Clause 9.5
Sedimentation	Clause 9.5

Sample Proportions	
Cobbles	0.0
Gravel	4.0
Sand	28.0
Silt	47.0
Clay	21.0

Grading Analysis	
D100	20.00
D60	0.03
D10	
Uniformity Coefficient	

PARTICLE SIZE DISTRIBUTION

BS 1377 : Part 2 : 1990 : Clause 9

		Job Ref	**P21060**
		Borehole / Pit No	WTP-BH084
Location	**Water Supply Project - Ground Investigation Contract - Lot 1**	Sample No	3
		Depth	1.00 m
Soil Description	Slightly gravelly slightly sandy CLAY	Sample type	B

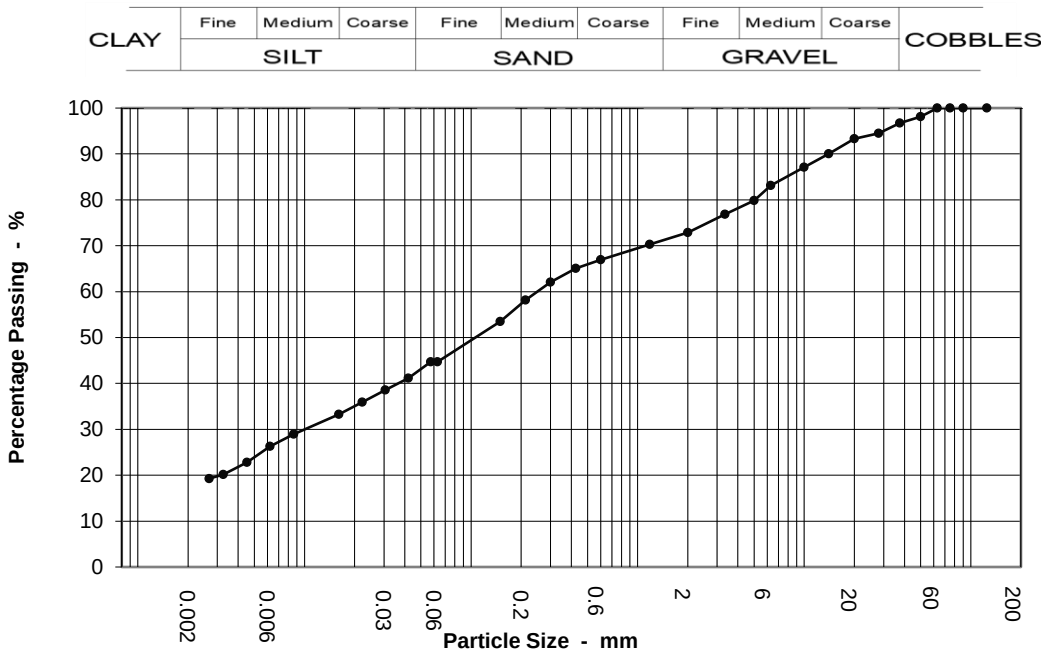

Sieving		Sedimentation	
Particle Size mm	% Passing	Particle Size mm	% Passing
125	100	0.057	45
90	100	0.042	41
75	100	0.031	39
63	100	0.022	36
50	98	0.016	33
37.5	97	0.009	29
28	94	0.006	26
20	93	0.005	23
14	90	0.003	20
10	87	0.003	19
6.3	83	0.001	15
5	80		
3.35	77		
2	73		
1.18	70		
0.6	67		
0.425	65		
0.3	62		
0.212	58		
0.15	53		
0.063	45		

Test Method	
BS 1377 : Part 2 : 1990	
Sieving	Clause 9.5
Sedimentation	Clause 9.5

Sample Proportions	
Cobbles	0.0
Gravel	27.0
Sand	28.0
Silt	27.0
Clay	17.0

Grading Analysis	
D100	63.00
D60	0.25
D10	
Uniformity Coefficient	

pgl priority geotechnical	**PARTICLE SIZE DISTRIBUTION** **BS 1377 : Part 2 : 1990 : Clause 9**	**Job Ref**	**P21060**
		Borehole / Pit No	WTP-BH084
Location	**Water Supply Project - Ground Investigation Contract - Lot 1**	Sample No	9
		Depth	4.00 m
Soil Description	Slightly gravelly slightly sandy CLAY	Sample type	B

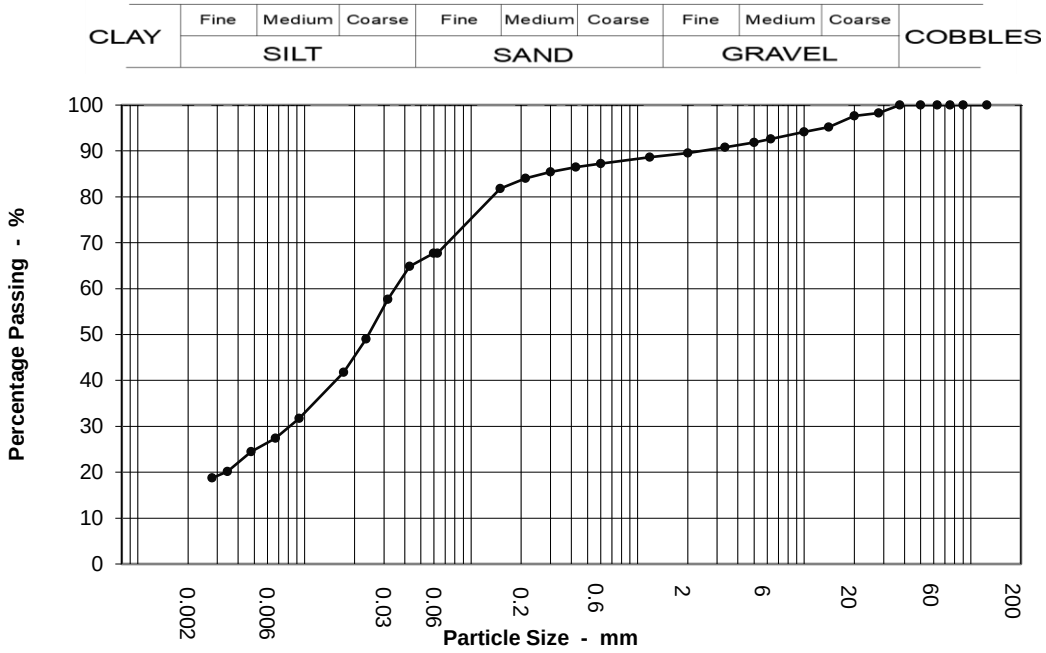

Sieving		Sedimentation	
Particle Size mm	% Passing	Particle Size mm	% Passing
125	100	0.060	68
90	100	0.043	65
75	100	0.032	58
63	100	0.023	49
50	100	0.017	42
37.5	100	0.009	32
28	98	0.007	27
20	98	0.005	24
14	95	0.003	20
10	94	0.003	19
6.3	93	0.002	14
5	92		
3.35	91		
2	90		
1.18	89		
0.6	87		
0.425	86		
0.3	85		
0.212	84		
0.15	82		
0.063	68		

Test Method	
BS 1377 : Part 2 : 1990	
Sieving	Clause 9.5
Sedimentation	Clause 9.5

Sample Proportions	
Cobbles	0.0
Gravel	10.0
Sand	22.0
Silt	51.0
Clay	16.0

Grading Analysis	
D100	37.50
D60	0.03
D10	
Uniformity Coefficient	

PARTICLE SIZE DISTRIBUTION

BS 1377 : Part 2 : 1990 : Clause 9

		Job Ref	**P21060**
		Borehole / Pit No	WTP-BH084
Location	**Water Supply Project - Ground Investigation Contract - Lot 1**	Sample No	13
		Depth	6.00 m
Soil Description	Slightly gravelly slightly sandy CLAY	Sample type	B

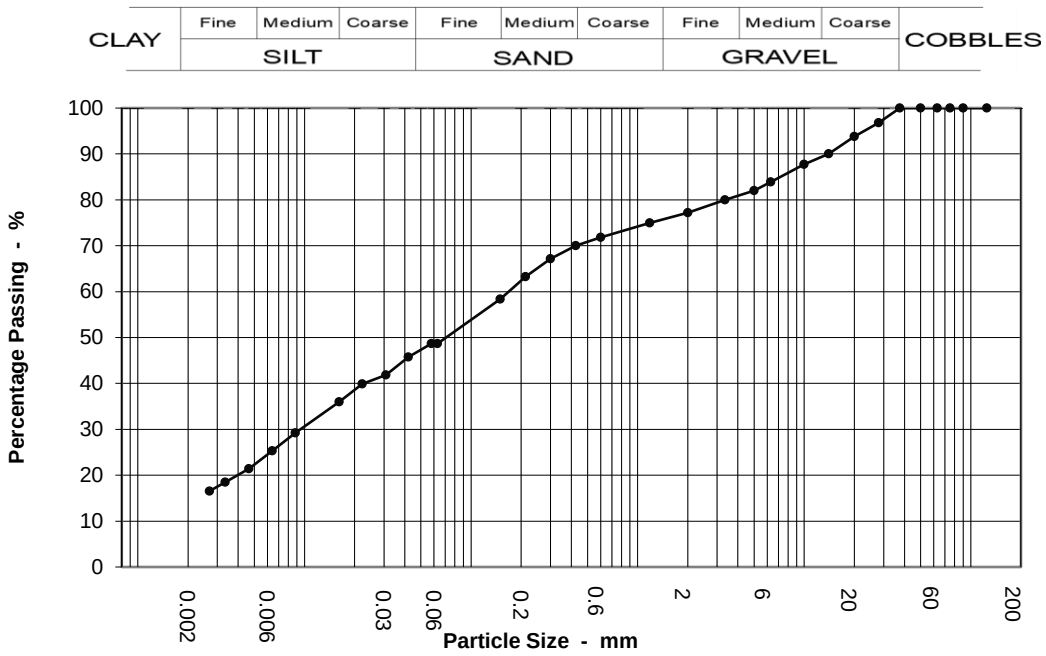

Sieving		Sedimentation	
Particle Size mm	% Passing	Particle Size mm	% Passing
125	100	0.058	49
90	100	0.042	46
75	100	0.031	42
63	100	0.022	40
50	100	0.016	36
37.5	100	0.009	29
28	97	0.006	25
20	94	0.005	21
14	90	0.003	18
10	88	0.003	17
6.3	84	0.001	13
5	82		
3.35	80		
2	77		
1.18	75		
0.6	72		
0.425	70		
0.3	67		
0.212	63		
0.15	58		
0.063	49		

Test Method	
BS 1377 : Part 2 : 1990	
Sieving	Clause 9.5
Sedimentation	Clause 9.5

Sample Proportions	
Cobbles	0.0
Gravel	23.0
Sand	29.0
Silt	34.0
Clay	15.0

Grading Analysis	
D100	37.50
D60	0.17
D10	
Uniformity Coefficient	

PARTICLE SIZE DISTRIBUTION

BS 1377 : Part 2 : 1990 : Clause 9

		Job Ref	**P21060**
		Borehole / Pit No	WTP-BH085
Location	**Water Supply Project - Ground Investigation Contract - Lot 1**	Sample No	5
		Depth	2.00 m
Soil Description	Slightly sandy slightly gravelly CLAY	Sample type	B

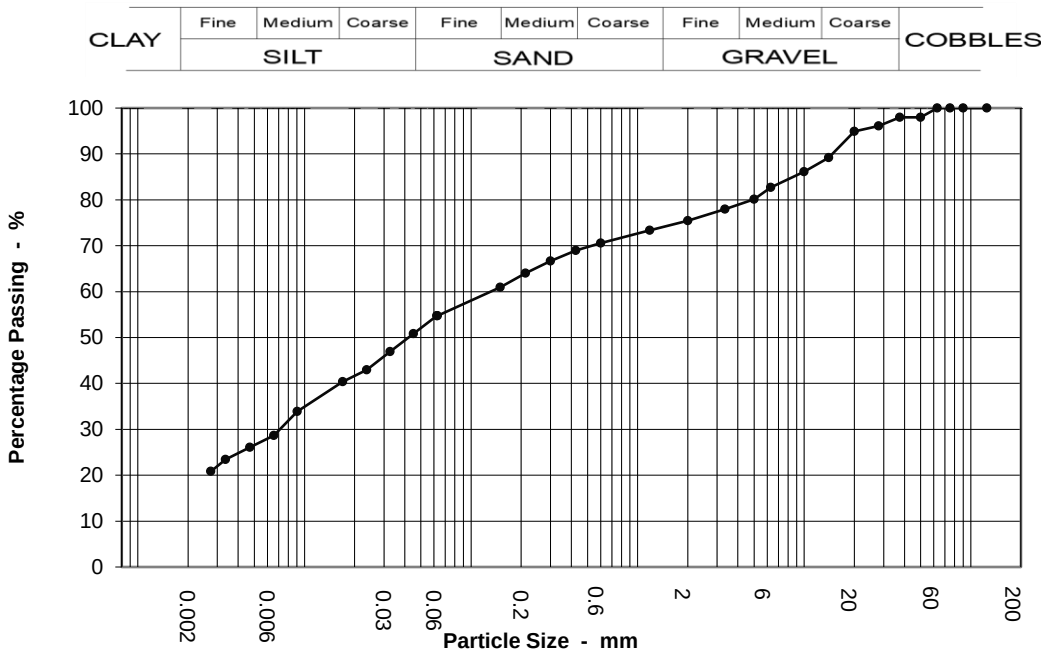

Sieving		Sedimentation	
Particle Size mm	% Passing	Particle Size mm	% Passing
125	100	0.062	55
90	100	0.045	51
75	100	0.033	47
63	100	0.024	43
50	98	0.017	40
37.5	98	0.009	34
28	96	0.007	29
20	95	0.005	26
14	89	0.003	23
10	86	0.003	21
6.3	83	0.001	16
5	80		
3.35	78		
2	75		
1.18	73		
0.6	71		
0.425	69		
0.3	67		
0.212	64		
0.15	61		
0.063	55		

Test Method	
BS 1377 : Part 2 : 1990	
Sieving	Clause 9.5
Sedimentation	Clause 9.5

Sample Proportions	
Cobbles	0.0
Gravel	25.0
Sand	21.0
Silt	37.0
Clay	18.0

Grading Analysis	
D100	63.00
D60	0.13
D10	
Uniformity Coefficient	

PARTICLE SIZE DISTRIBUTION

BS 1377 : Part 2 : 1990 : Clause 9

		Job Ref	**P21060**
		Borehole / Pit No	WTP-BH085
Location	**Water Supply Project - Ground Investigation Contract - Lot 1**	Sample No	11
		Depth	5.00 m
Soil Description	Slightly gravelly slightly sandy CLAY	Sample type	B

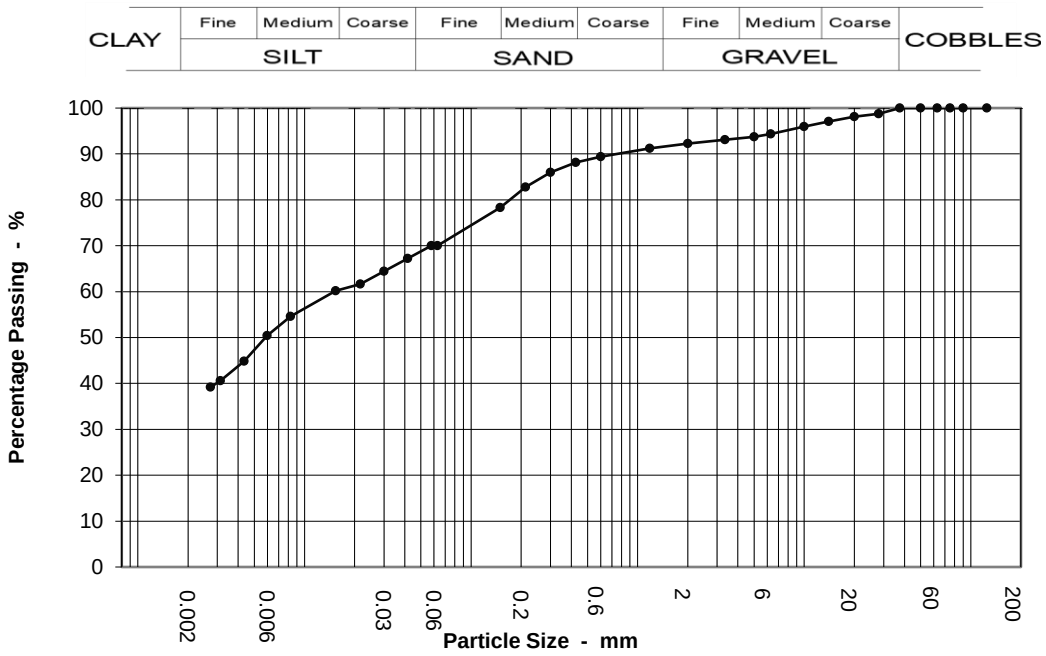

Sieving		Sedimentation	
Particle Size mm	% Passing	Particle Size mm	% Passing
125	100	0.058	70
90	100	0.042	67
75	100	0.030	64
63	100	0.022	62
50	100	0.015	60
37.5	100	0.008	55
28	99	0.006	50
20	98	0.004	45
14	97	0.003	41
10	96	0.003	39
6.3	94	0.001	25
5	94		
3.35	93		
2	92		
1.18	91		
0.6	89		
0.425	88		
0.3	86		
0.212	83		
0.15	78		
0.063	70		

Test Method	
BS 1377 : Part 2 : 1990	
Sieving	Clause 9.5
Sedimentation	Clause 9.5

Sample Proportions	
Cobbles	0.0
Gravel	8.0
Sand	22.0
Silt	34.0
Clay	36.0

Grading Analysis	
D100	37.50
D60	0.02
D10	
Uniformity Coefficient	

PARTICLE SIZE DISTRIBUTION

BS 1377 : Part 2 : 1990 : Clause 9

		Job Ref	**P21060**
		Borehole / Pit No	WTP-BH086
Location	**Water Supply Project - Ground Investigation Contract - Lot 1**	Sample No	4
		Depth	1.50 m
Soil Description	Clayey very gravelly SAND	Sample type	B

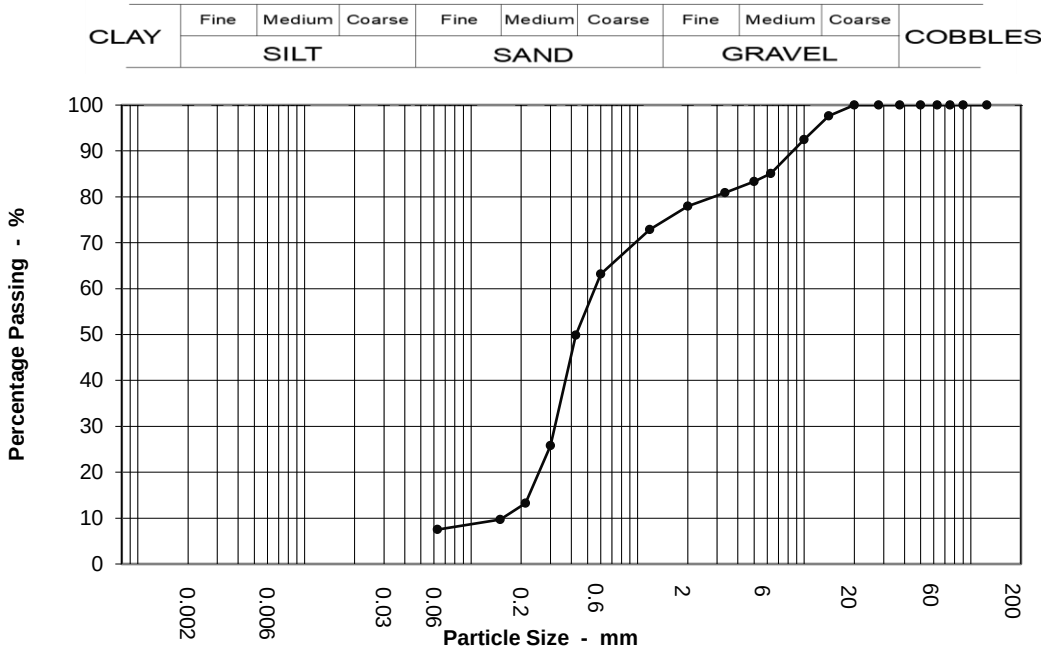

Sieving		Sedimentation	
Particle Size mm	% Passing	Particle Size mm	% Passing
125	100		
90	100		
75	100		
63	100		
50	100		
37.5	100		
28	100		
20	100		
14	98		
10	92		
6.3	85		
5	83		
3.35	81		
2	78		
1.18	73		
0.6	63		
0.425	50		
0.3	26		
0.212	13		
0.15	10		
0.063	8		

Test Method	
BS 1377 : Part 2 : 1990	
Sieving	Clause 9.3
Sedimentation	N/A

Sample Proportions	
Cobbles	0.0
Gravel	22.0
Sand	70.0
Silt & Clay	8.0

Grading Analysis	
D100	20.00
D60	0.55
D10	0.16
Uniformity Coefficient	3.60

PARTICLE SIZE DISTRIBUTION

BS 1377 : Part 2 : 1990 : Clause 9

		Job Ref	**P21060**
		Borehole / Pit No	WTP-BH086
Location	**Water Supply Project - Ground Investigation Contract - Lot 1**	Sample No	8
		Depth	4.00 m
Soil Description	Slightly sandy slightly gravelly CLAY	Sample type	B

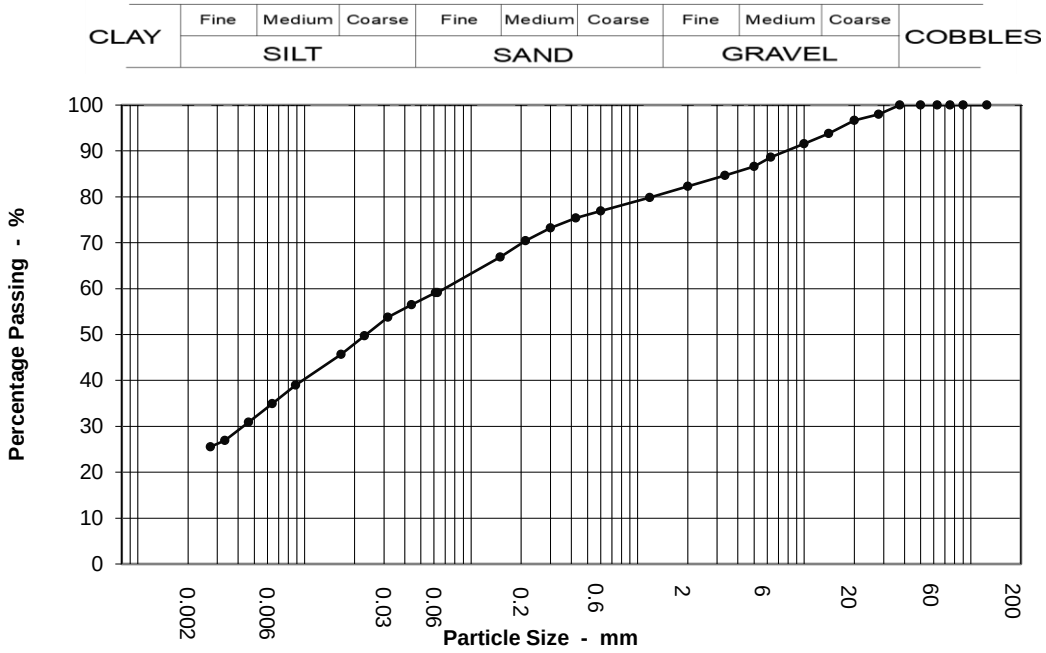

Sieving		Sedimentation	
Particle Size mm	% Passing	Particle Size mm	% Passing
125	100	0.061	59
90	100	0.044	56
75	100	0.032	54
63	100	0.023	50
50	100	0.017	46
37.5	100	0.009	39
28	98	0.006	35
20	97	0.005	31
14	94	0.003	27
10	92	0.003	26
6.3	89	0.001	20
5	87		
3.35	85		
2	82		
1.18	80		
0.6	77		
0.425	75		
0.3	73		
0.212	70		
0.15	67		
0.063	59		

Test Method	
BS 1377 : Part 2 : 1990	
Sieving	Clause 9.5
Sedimentation	Clause 9.5

Sample Proportions	
Cobbles	0.0
Gravel	18.0
Sand	23.0
Silt	36.0
Clay	23.0

Grading Analysis	
D100	37.50
D60	0.07
D10	
Uniformity Coefficient	

PARTICLE SIZE DISTRIBUTION

BS 1377 : Part 2 : 1990 : Clause 9

		Job Ref	**P21060**
		Borehole / Pit No	WTP-BH087
Location	**Water Supply Project - Ground Investigation Contract - Lot 1**	Sample No	3
		Depth	1.00 m
Soil Description	Slightly gravelly slightly sandy CLAY	Sample type	B

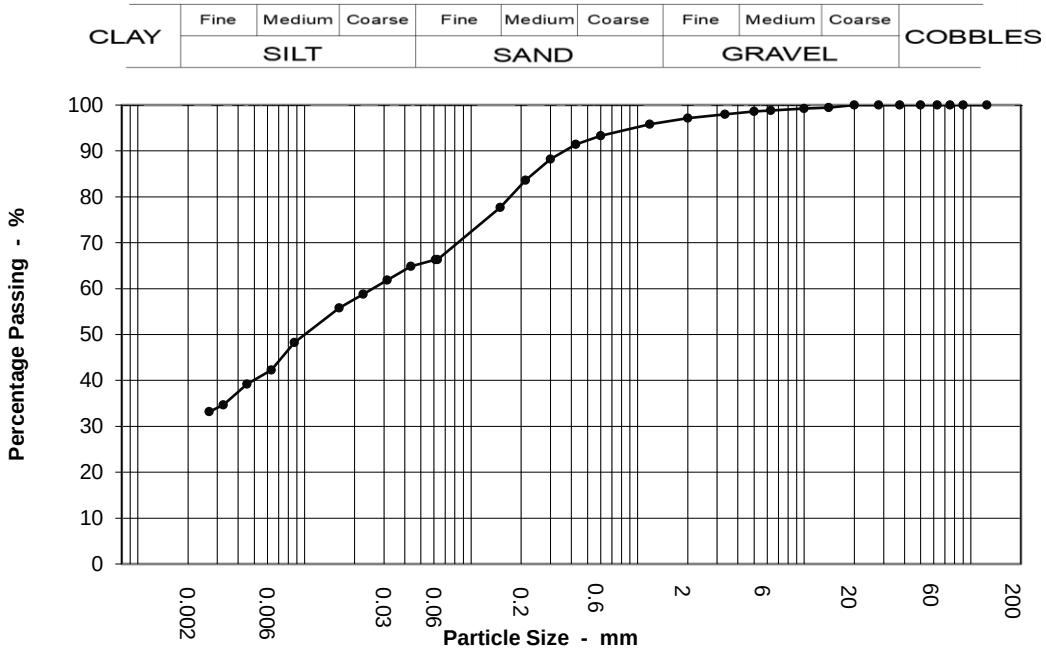

Sieving		Sedimentation	
Particle Size mm	% Passing	Particle Size mm	% Passing
125	100	0.061	66
90	100	0.044	65
75	100	0.031	62
63	100	0.023	59
50	100	0.016	56
37.5	100	0.009	48
28	100	0.006	42
20	100	0.005	39
14	99	0.003	35
10	99	0.003	33
6.3	99	0.001	26
5	99		
3.35	98		
2	97		
1.18	96		
0.6	93		
0.425	91		
0.3	88		
0.212	84		
0.15	78		
0.063	66		

Test Method	
BS 1377 : Part 2 : 1990	
Sieving	Clause 9.5
Sedimentation	Clause 9.5

Sample Proportions	
Cobbles	0.0
Gravel	3.0
Sand	31.0
Silt	37.0
Clay	30.0

Grading Analysis	
D100	20.00
D60	0.03
D10	
Uniformity Coefficient	

PARTICLE SIZE DISTRIBUTION

BS 1377 : Part 2 : 1990 : Clause 9

		Job Ref	**P21060**
		Borehole / Pit No	WTP-BH087
Location	**Water Supply Project - Ground Investigation Contract - Lot 1**	Sample No	7
		Depth	3.00 m
Soil Description	Slightly gravelly slightly sandy CLAY	Sample type	B

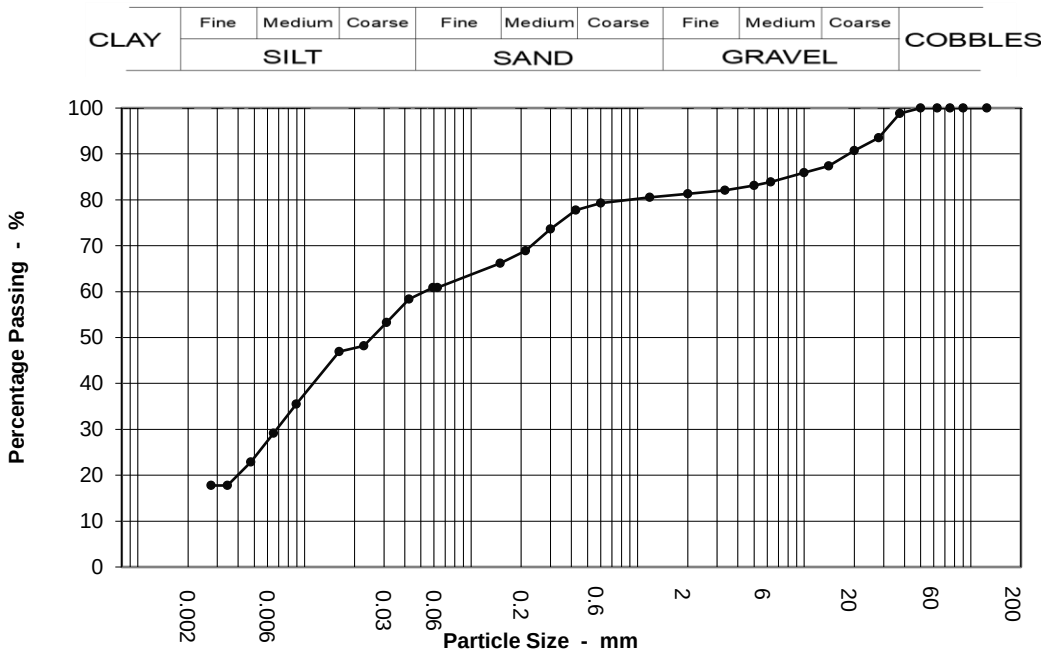

Sieving		Sedimentation	
Particle Size mm	% Passing	Particle Size mm	% Passing
125	100	0.059	61
90	100	0.042	58
75	100	0.031	53
63	100	0.023	48
50	100	0.016	47
37.5	99	0.009	36
28	94	0.007	29
20	91	0.005	23
14	87	0.003	18
10	86	0.003	18
6.3	84	0.001	14
5	83		
3.35	82		
2	81		
1.18	81		
0.6	79		
0.425	78		
0.3	74		
0.212	69		
0.15	66		
0.063	61		

Test Method	
BS 1377 : Part 2 : 1990	
Sieving	Clause 9.5
Sedimentation	Clause 9.5

Sample Proportions	
Cobbles	0.0
Gravel	19.0
Sand	20.0
Silt	45.0
Clay	16.0

Grading Analysis	
D100	50.00
D60	0.05
D10	
Uniformity Coefficient	

PARTICLE SIZE DISTRIBUTION

BS 1377 : Part 2 : 1990 : Clause 9

		Job Ref	**P21060**
		Borehole / Pit No	WTP-BH087
Location	**Water Supply Project - Ground Investigation Contract - Lot 1**	Sample No	11
		Depth	5.00 m
Soil Description	Slightly sandy CLAY	Sample type	B

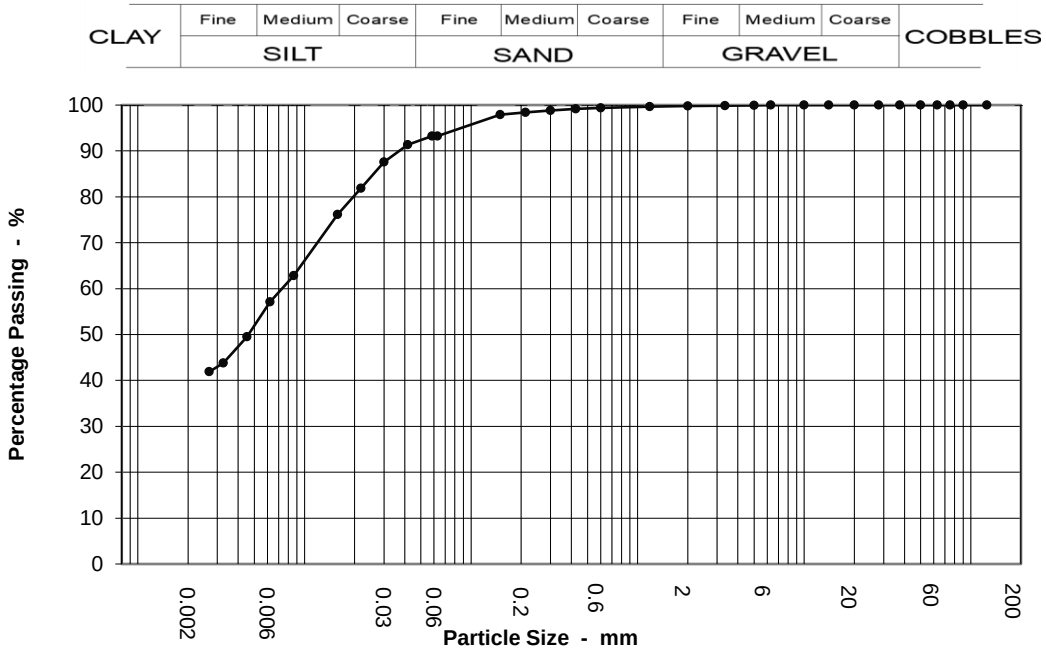

Sieving		Sedimentation	
Particle Size mm	% Passing	Particle Size mm	% Passing
125	100	0.058	93
90	100	0.042	91
75	100	0.030	88
63	100	0.022	82
50	100	0.016	76
37.5	100	0.009	63
28	100	0.006	57
20	100	0.005	49
14	100	0.003	44
10	100	0.003	42
6.3	100	0.001	30
5	100		
3.35	100		
2	100		
1.18	100		
0.6	99		
0.425	99		
0.3	99		
0.212	98		
0.15	98		
0.063	93		

Test Method	
BS 1377 : Part 2 : 1990	
Sieving	Clause 9.5
Sedimentation	Clause 9.5

Sample Proportions	
Cobbles	0.0
Gravel	0.0
Sand	7.0
Silt	57.0
Clay	36.0

Grading Analysis	
D100	10.00
D60	0.01
D10	
Uniformity Coefficient	

PARTICLE SIZE DISTRIBUTION

BS 1377 : Part 2 : 1990 : Clause 9

		Job Ref	**P21060**
		Borehole / Pit No	WTP-DS001
Location	**Water Supply Project - Ground Investigation Contract - Lot 1**	Sample No	3
		Depth	1.00 m
Soil Description	Slightly gravelly slightly sandy CLAY	Sample type	B

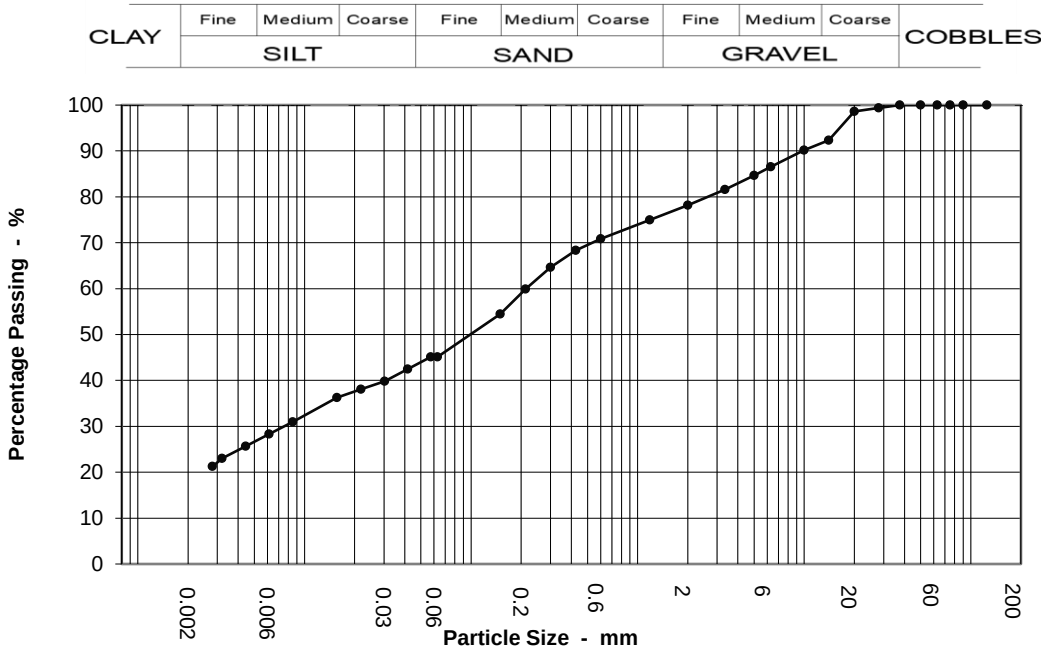

Sieving		Sedimentation	
Particle Size mm	% Passing	Particle Size mm	% Passing
125	100	0.057	45
90	100	0.042	42
75	100	0.030	40
63	100	0.022	38
50	100	0.016	36
37.5	100	0.008	31
28	99	0.006	28
20	99	0.004	26
14	92	0.003	23
10	90	0.003	21
6.3	87	0.001	13
5	85		
3.35	82		
2	78		
1.18	75		
0.6	71		
0.425	68		
0.3	65		
0.212	60		
0.15	54		
0.063	45		

Test Method	
BS 1377 : Part 2 : 1990	
Sieving	Clause 9.5
Sedimentation	Clause 9.5

Sample Proportions	
Cobbles	0.0
Gravel	22.0
Sand	33.0
Silt	26.0
Clay	19.0

Grading Analysis	
D100	37.50
D60	0.21
D10	
Uniformity Coefficient	

PARTICLE SIZE DISTRIBUTION

BS 1377 : Part 2 : 1990 : Clause 9

		Job Ref	**P21060**
		Borehole / Pit No	WTP-DS001
Location	**Water Supply Project - Ground Investigation Contract - Lot 1**	Sample No	6
		Depth	3.00 m
Soil Description	Slightly gravelly slightly sandy CLAY	Sample type	B

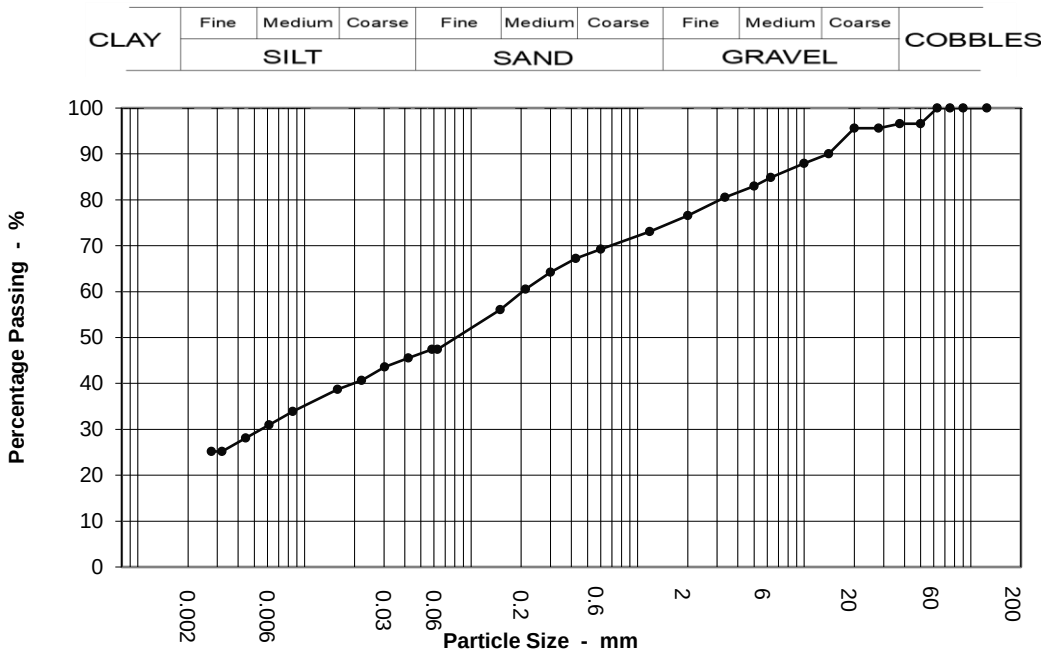

Sieving		Sedimentation	
Particle Size mm	% Passing	Particle Size mm	% Passing
125	100	0.058	47
90	100	0.042	46
75	100	0.030	44
63	100	0.022	41
50	97	0.016	39
37.5	97	0.008	34
28	96	0.006	31
20	96	0.004	28
14	90	0.003	25
10	88	0.003	25
6.3	85	0.001	15
5	83		
3.35	81		
2	77		
1.18	73		
0.6	69		
0.425	67		
0.3	64		
0.212	61		
0.15	56		
0.063	47		

Test Method	
BS 1377 : Part 2 : 1990	
Sieving	Clause 9.5
Sedimentation	Clause 9.5

Sample Proportions	
Cobbles	0.0
Gravel	23.0
Sand	29.0
Silt	25.0
Clay	23.0

Grading Analysis	
D100	63.00
D60	0.20
D10	
Uniformity Coefficient	

PARTICLE SIZE DISTRIBUTION

BS 1377 : Part 2 : 1990 : Clause 9

		Job Ref	**P21060**
		Borehole / Pit No	WTP-DS002A
Location	**Water Supply Project - Ground Investigation Contract - Lot 1**	Sample No	2
		Depth	1.00 m
Soil Description	Slightly sandy slightly gravelly CLAY	Sample type	B

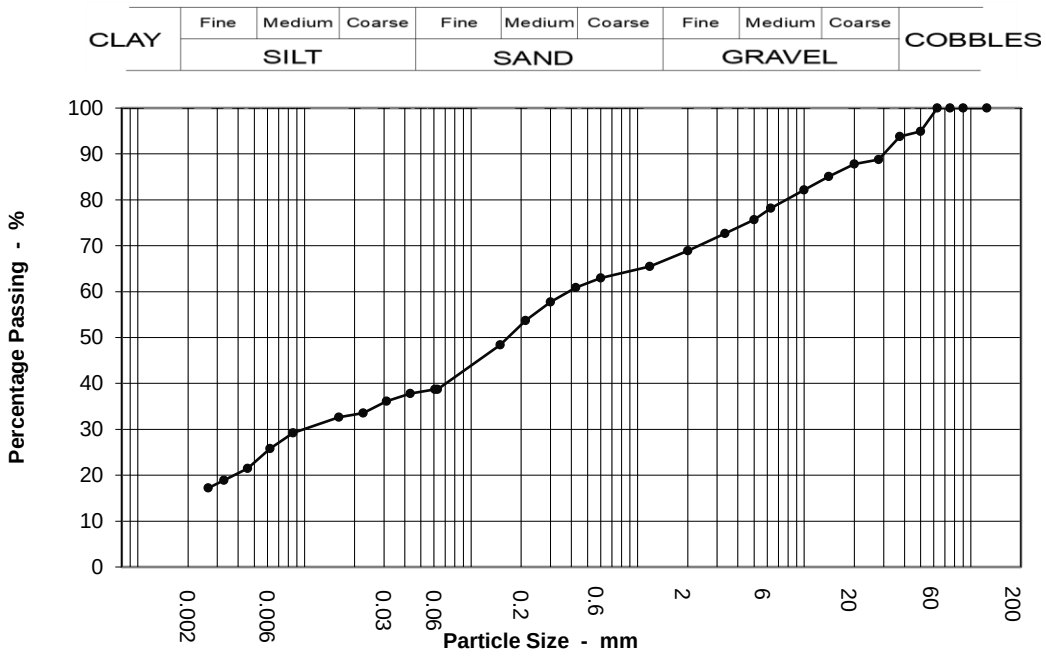

Sieving		Sedimentation	
Particle Size mm	% Passing	Particle Size mm	% Passing
125	100	0.061	39
90	100	0.043	38
75	100	0.031	36
63	100	0.023	34
50	95	0.016	33
37.5	94	0.009	29
28	89	0.006	26
20	88	0.005	21
14	85	0.003	19
10	82	0.003	17
6.3	78	0.001	15
5	76		
3.35	73		
2	69		
1.18	66		
0.6	63		
0.425	61		
0.3	58		
0.212	54		
0.15	48		
0.063	39		

Test Method	
BS 1377 : Part 2 : 1990	
Sieving	Clause 9.5
Sedimentation	Clause 9.5

Sample Proportions	
Cobbles	0.0
Gravel	31.0
Sand	30.0
Silt	23.0
Clay	16.0

Grading Analysis	
D100	63.00
D60	0.39
D10	
Uniformity Coefficient	

PARTICLE SIZE DISTRIBUTION

BS 1377 : Part 2 : 1990 : Clause 9

		Job Ref	**P21060**
		Borehole / Pit No	WTP-DS003
Location	**Water Supply Project - Ground Investigation Contract - Lot 1**	Sample No	4
		Depth	2.00 m
Soil Description	Slightly sandy gravelly CLAY	Sample type	B

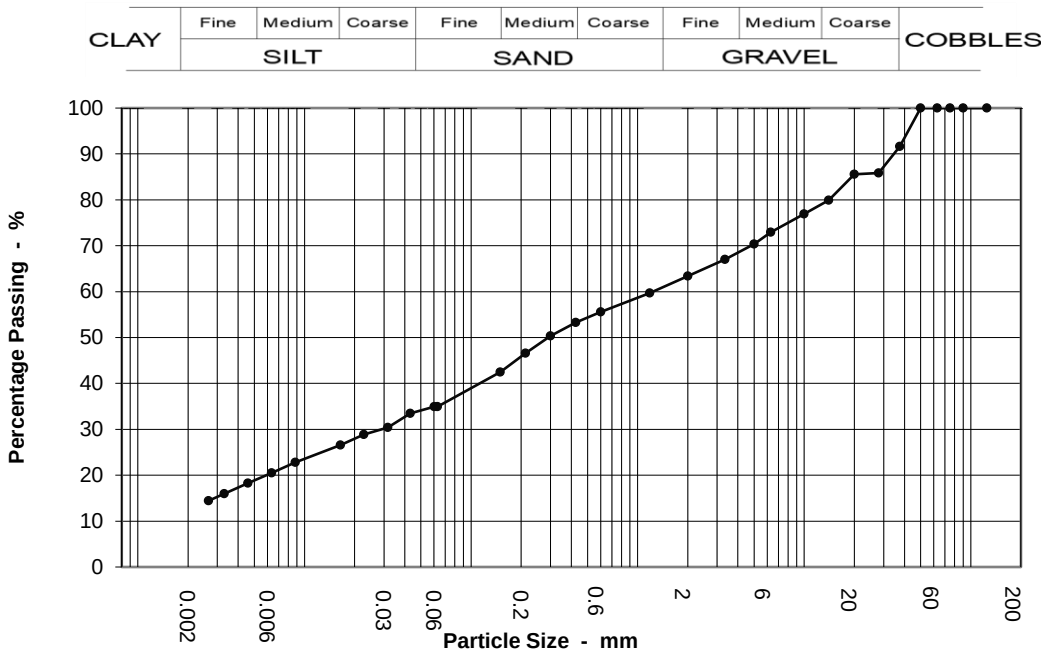

Sieving		Sedimentation	
Particle Size mm	% Passing	Particle Size mm	% Passing
125	100	0.060	35
90	100	0.043	33
75	100	0.032	30
63	100	0.023	29
50	100	0.016	27
37.5	92	0.009	23
28	86	0.006	21
20	86	0.005	18
14	80	0.003	16
10	77	0.003	14
6.3	73	0.001	12
5	70		
3.35	67		
2	63		
1.18	60		
0.6	56		
0.425	53		
0.3	50		
0.212	47		
0.15	42		
0.063	35		

Test Method	
BS 1377 : Part 2 : 1990	
Sieving	Clause 9.5
Sedimentation	Clause 9.5

Sample Proportions	
Cobbles	0.0
Gravel	37.0
Sand	28.0
Silt	22.0
Clay	13.0

Grading Analysis	
D100	50.00
D60	1.24
D10	
Uniformity Coefficient	

PARTICLE SIZE DISTRIBUTION

BS 1377 : Part 2 : 1990 : Clause 9

		Job Ref	**P21060**
		Borehole / Pit No	WTP-DS004
Location	**Water Supply Project - Ground Investigation Contract - Lot 1**	Sample No	3
		Depth	1.00 m
Soil Description	Slightly gravelly slightly sandy CLAY	Sample type	B

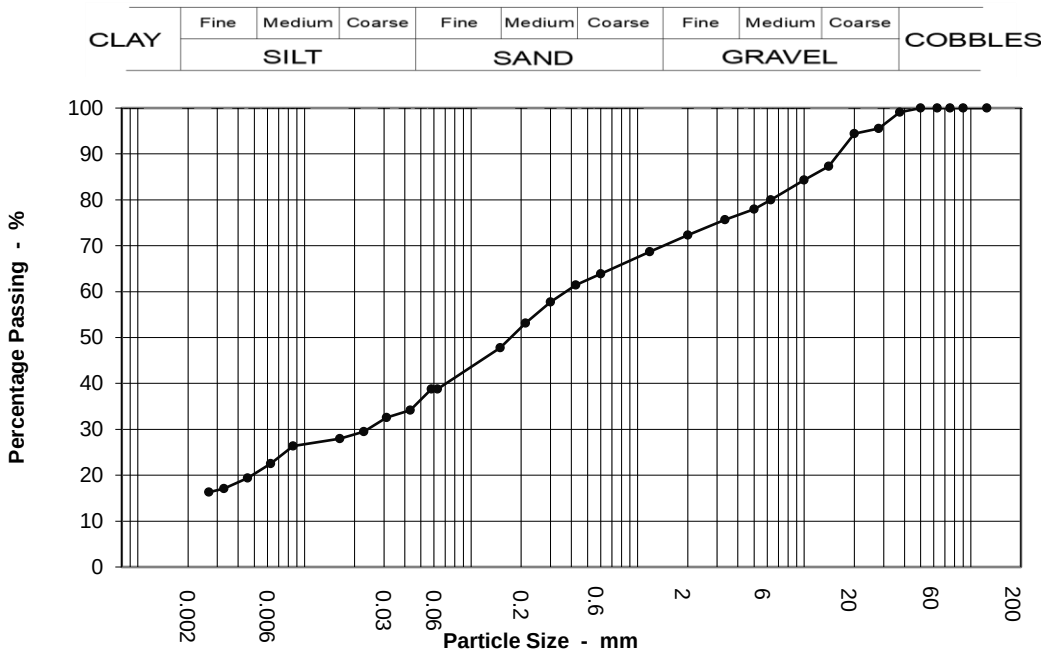

Sieving		Sedimentation	
Particle Size mm	% Passing	Particle Size mm	% Passing
125	100	0.058	39
90	100	0.043	34
75	100	0.031	33
63	100	0.023	29
50	100	0.016	28
37.5	99	0.009	26
28	96	0.006	23
20	94	0.005	19
14	87	0.003	17
10	84	0.003	16
6.3	80	0.001	14
5	78		
3.35	76		
2	72		
1.18	69		
0.6	64		
0.425	61		
0.3	58		
0.212	53		
0.15	48		
0.063	39		

Test Method	
BS 1377 : Part 2 : 1990	
Sieving	Clause 9.5
Sedimentation	Clause 9.5

Sample Proportions	
Cobbles	0.0
Gravel	28.0
Sand	34.0
Silt	24.0
Clay	15.0

Grading Analysis	
D100	50.00
D60	0.37
D10	
Uniformity Coefficient	

PARTICLE SIZE DISTRIBUTION

BS 1377 : Part 2 : 1990 : Clause 9

		Job Ref	**P21060**
		Borehole / Pit No	WTP-DS004
Location	**Water Supply Project - Ground Investigation Contract - Lot 1**	Sample No	6
		Depth	2.50 m
Soil Description	Very clayey very gravelly SAND	Sample type	B

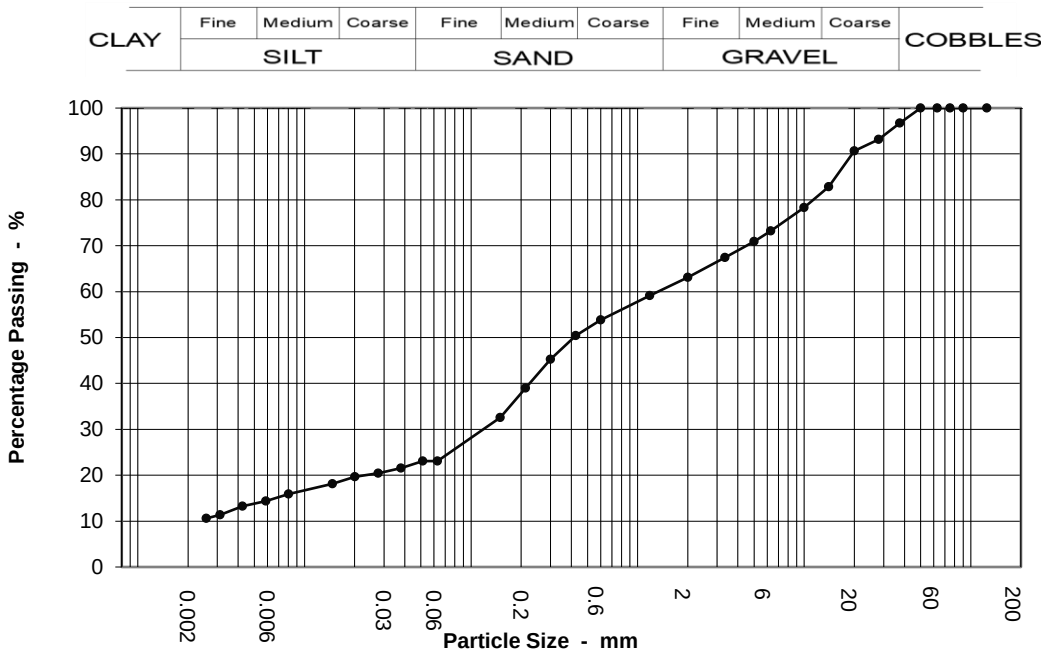

Sieving		Sedimentation	
Particle Size mm	% Passing	Particle Size mm	% Passing
125	100	0.051	23
90	100	0.038	22
75	100	0.028	20
63	100	0.020	20
50	100	0.015	18
37.5	97	0.008	16
28	93	0.006	14
20	91	0.004	13
14	83	0.003	11
10	78	0.003	11
6.3	73	0.001	8
5	71		
3.35	67		
2	63		
1.18	59		
0.6	54		
0.425	50		
0.3	45		
0.212	39		
0.15	33		
0.063	23		

Test Method	
BS 1377 : Part 2 : 1990	
Sieving	Clause 9.5
Sedimentation	Clause 9.5

Sample Proportions	
Cobbles	0.0
Gravel	37.0
Sand	40.0
Silt	13.0
Clay	10.0

Grading Analysis	
D100	50.00
D60	1.33
D10	0.00
Uniformity Coefficient	600.00

PARTICLE SIZE DISTRIBUTION

BS 1377 : Part 2 : 1990 : Clause 9

		Job Ref	**P21060**
		Borehole / Pit No	WTP-DS006
Location	**Water Supply Project - Ground Investigation Contract - Lot 1**	Sample No	2
		Depth	1.00 m
Soil Description	Slightly gravelly slightly sandy CLAY	Sample type	B

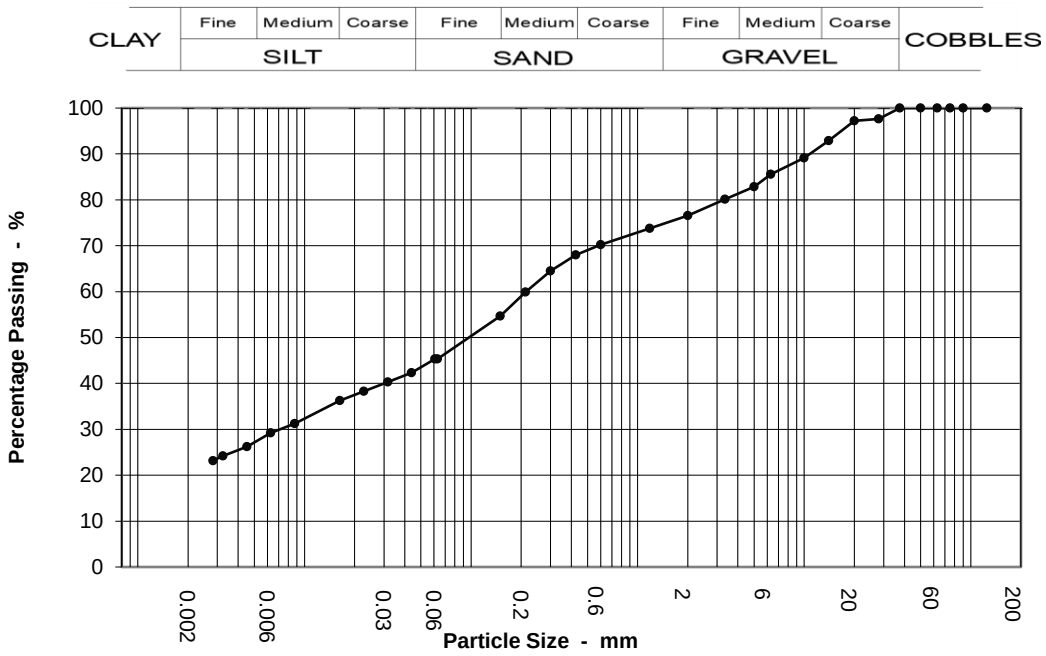

Sieving		Sedimentation	
Particle Size mm	% Passing	Particle Size mm	% Passing
125	100	0.061	45
90	100	0.044	42
75	100	0.032	40
63	100	0.023	38
50	100	0.016	36
37.5	100	0.009	31
28	98	0.006	29
20	97	0.005	26
14	93	0.003	24
10	89	0.003	23
6.3	86	0.001	15
5	83		
3.35	80		
2	77		
1.18	74		
0.6	70		
0.425	68		
0.3	65		
0.212	60		
0.15	55		
0.063	45		

Test Method	
BS 1377 : Part 2 : 1990	
Sieving	Clause 9.5
Sedimentation	Clause 9.5

Sample Proportions	
Cobbles	0.0
Gravel	23.0
Sand	31.0
Silt	24.0
Clay	21.0

Grading Analysis	
D100	37.50
D60	0.21
D10	
Uniformity Coefficient	

pgl priority geotechnical	**PARTICLE SIZE DISTRIBUTION** **BS 1377 : Part 2 : 1990 : Clause 9**	**Job Ref**	**P21060**
		Borehole / Pit No	WTP-DS007
Location	**Water Supply Project - Ground Investigation Contract - Lot 1**	Sample No	3
		Depth	1.00 m
Soil Description	Slightly gravelly slightly sandy CLAY	Sample type	B

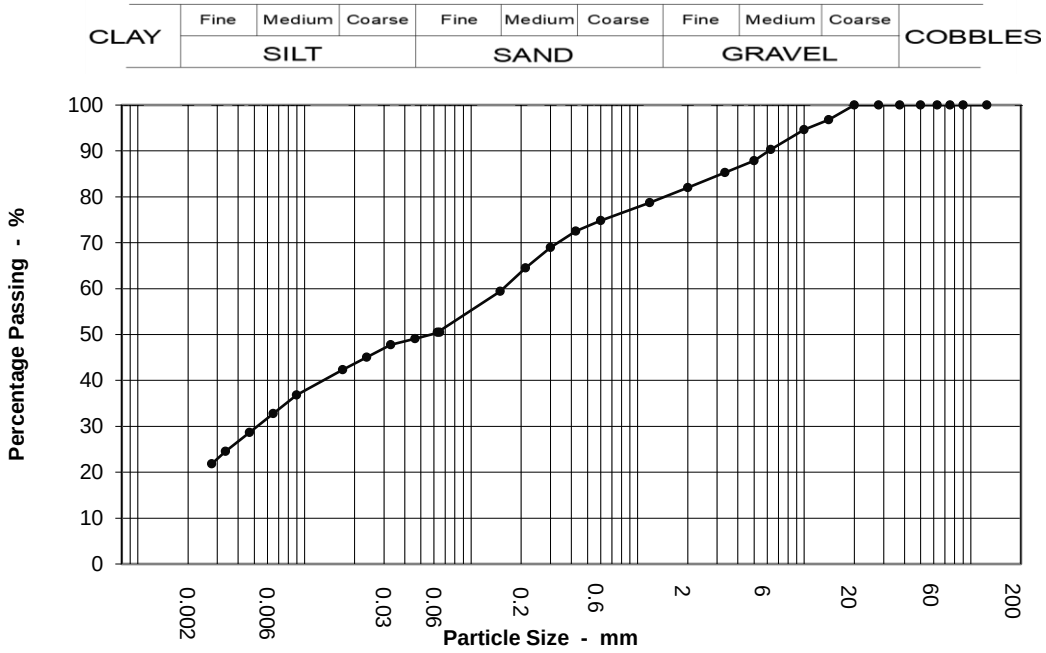

Sieving		Sedimentation	
Particle Size mm	% Passing	Particle Size mm	% Passing
125	100	0.065	50
90	100	0.046	49
75	100	0.033	48
63	100	0.024	45
50	100	0.017	42
37.5	100	0.009	37
28	100	0.006	33
20	100	0.005	29
14	97	0.003	25
10	95	0.003	22
6.3	90	0.002	11
5	88		
3.35	85		
2	82		
1.18	79		
0.6	75		
0.425	72		
0.3	69		
0.212	65		
0.15	59		
0.063	50		

Test Method	
BS 1377 : Part 2 : 1990	
Sieving	Clause 9.5
Sedimentation	Clause 9.5

Sample Proportions	
Cobbles	0.0
Gravel	18.0
Sand	32.0
Silt	35.0
Clay	16.0

Grading Analysis	
D100	20.00
D60	0.16
D10	
Uniformity Coefficient	

PARTICLE SIZE DISTRIBUTION

BS 1377 : Part 2 : 1990 : Clause 9

		Job Ref	**P21060**
		Borehole / Pit No	WTP-DS008A
Location	**Water Supply Project - Ground Investigation Contract - Lot 1**	Sample No	2
		Depth	1.00 m
Soil Description	Slightly gravelly slightly sandy CLAY	Sample type	B

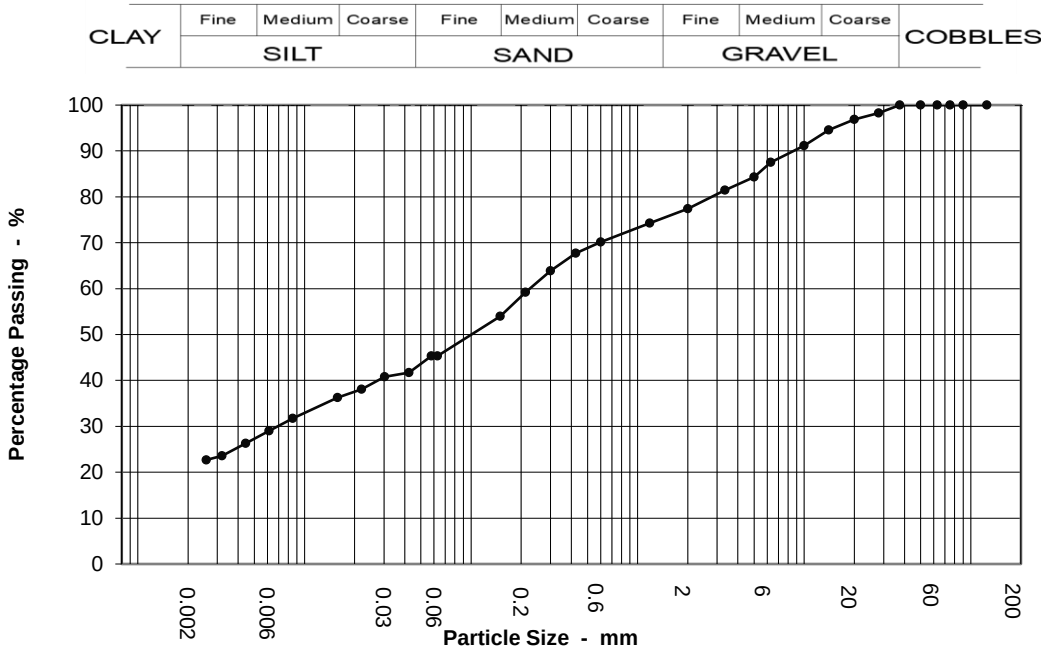

Sieving		Sedimentation	
Particle Size mm	% Passing	Particle Size mm	% Passing
125	100	0.058	45
90	100	0.042	42
75	100	0.030	41
63	100	0.022	38
50	100	0.016	36
37.5	100	0.008	32
28	98	0.006	29
20	97	0.004	26
14	95	0.003	24
10	91	0.003	23
6.3	87	0.001	15
5	84		
3.35	81		
2	77		
1.18	74		
0.6	70		
0.425	68		
0.3	64		
0.212	59		
0.15	54		
0.063	45		

Test Method	
BS 1377 : Part 2 : 1990	
Sieving	Clause 9.5
Sedimentation	Clause 9.5

Sample Proportions	
Cobbles	0.0
Gravel	23.0
Sand	32.0
Silt	24.0
Clay	21.0

Grading Analysis	
D100	37.50
D60	0.23
D10	
Uniformity Coefficient	

PARTICLE SIZE DISTRIBUTION

BS 1377 : Part 2 : 1990 : Clause 9

		Job Ref	**P21060**
		Borehole / Pit No	WTP-DS009
Location	**Water Supply Project - Ground Investigation Contract - Lot 1**	Sample No	2
		Depth	1.00 m
Soil Description	Slightly gravelly slightly sandy CLAY	Sample type	B

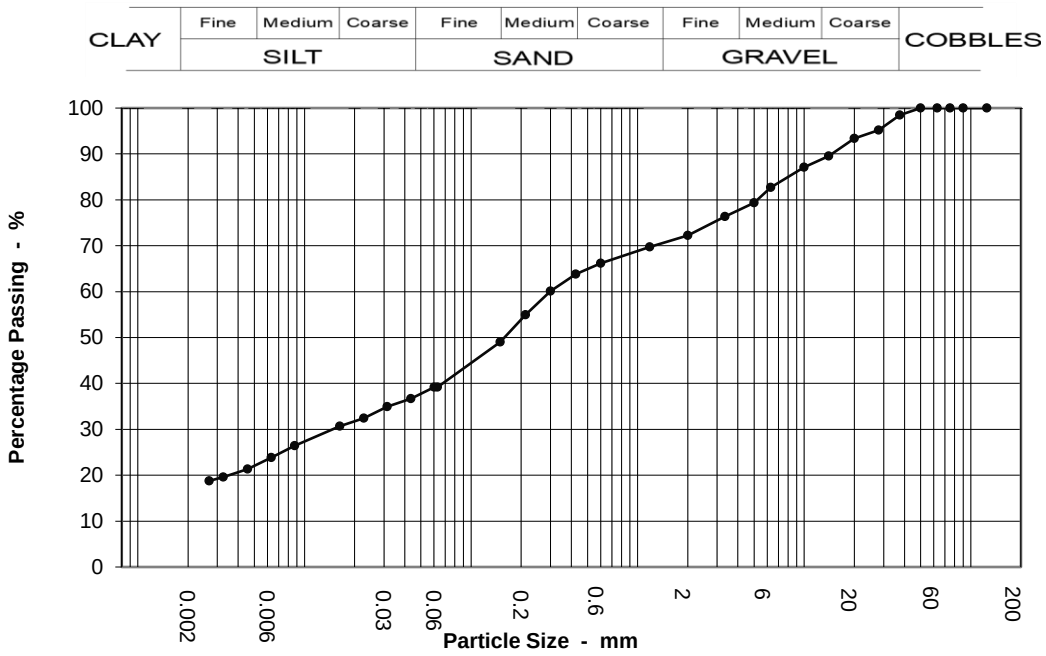

Sieving		Sedimentation	
Particle Size mm	% Passing	Particle Size mm	% Passing
125	100	0.060	39
90	100	0.044	37
75	100	0.031	35
63	100	0.023	32
50	100	0.016	31
37.5	98	0.009	26
28	95	0.006	24
20	93	0.005	21
14	90	0.003	20
10	87	0.003	19
6.3	83	0.001	14
5	79		
3.35	76		
2	72		
1.18	70		
0.6	66		
0.425	64		
0.3	60		
0.212	55		
0.15	49		
0.063	39		

Test Method	
BS 1377 : Part 2 : 1990	
Sieving	Clause 9.5
Sedimentation	Clause 9.5

Sample Proportions	
Cobbles	0.0
Gravel	28.0
Sand	33.0
Silt	22.0
Clay	17.0

Grading Analysis	
D100	50.00
D60	0.30
D10	
Uniformity Coefficient	

PARTICLE SIZE DISTRIBUTION

BS 1377 : Part 2 : 1990 : Clause 9

		Job Ref	**P21060**
		Borehole / Pit No	WTP-DS010
Location	**Water Supply Project - Ground Investigation Contract - Lot 1**	Sample No	2
		Depth	1.00 m
Soil Description	Slightly gravelly slightly sandy CLAY	Sample type	B

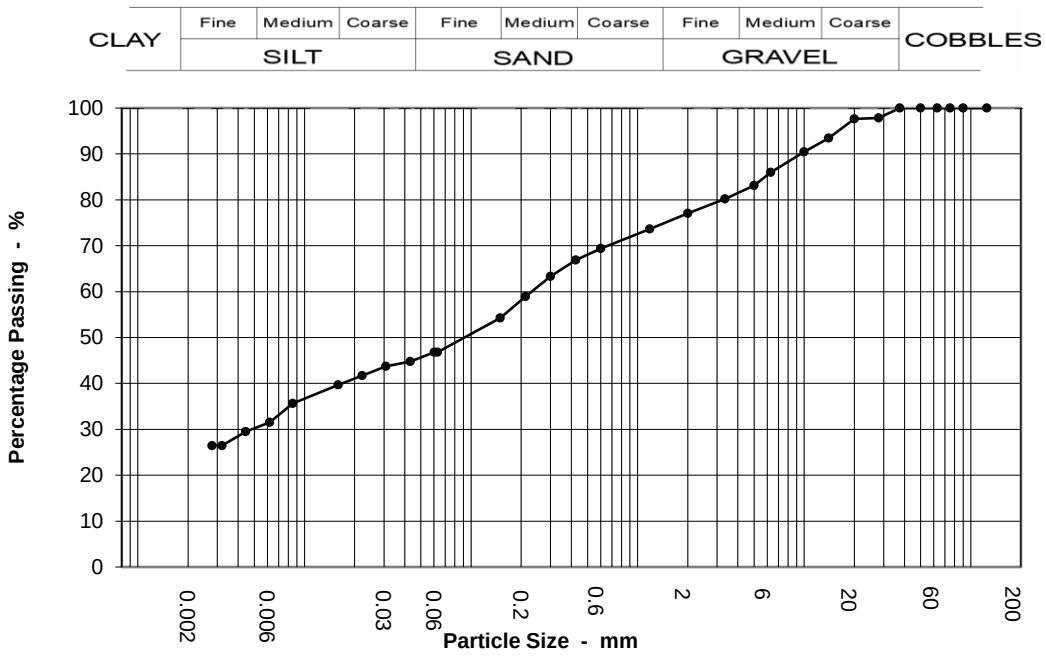

Sieving		Sedimentation	
Particle Size mm	% Passing	Particle Size mm	% Passing
125	100	0.060	47
90	100	0.043	45
75	100	0.031	44
63	100	0.022	42
50	100	0.016	40
37.5	100	0.008	36
28	98	0.006	32
20	98	0.004	30
14	93	0.003	26
10	90	0.003	26
6.3	86	0.001	18
5	83		
3.35	80		
2	77		
1.18	74		
0.6	69		
0.425	67		
0.3	63		
0.212	59		
0.15	54		
0.063	47		

Test Method	
BS 1377 : Part 2 : 1990	
Sieving	Clause 9.5
Sedimentation	Clause 9.5

Sample Proportions	
Cobbles	0.0
Gravel	23.0
Sand	30.0
Silt	23.0
Clay	24.0

Grading Analysis	
D100	37.50
D60	0.23
D10	
Uniformity Coefficient	

PARTICLE SIZE DISTRIBUTION

BS 1377 : Part 2 : 1990 : Clause 9

		Job Ref	**P21060**
		Borehole / Pit No	WTP-DS011
Location	**Water Supply Project - Ground Investigation Contract - Lot 1**	Sample No	3
		Depth	2.00 m
Soil Description	Very clayey very sandy GRAVEL	Sample type	B

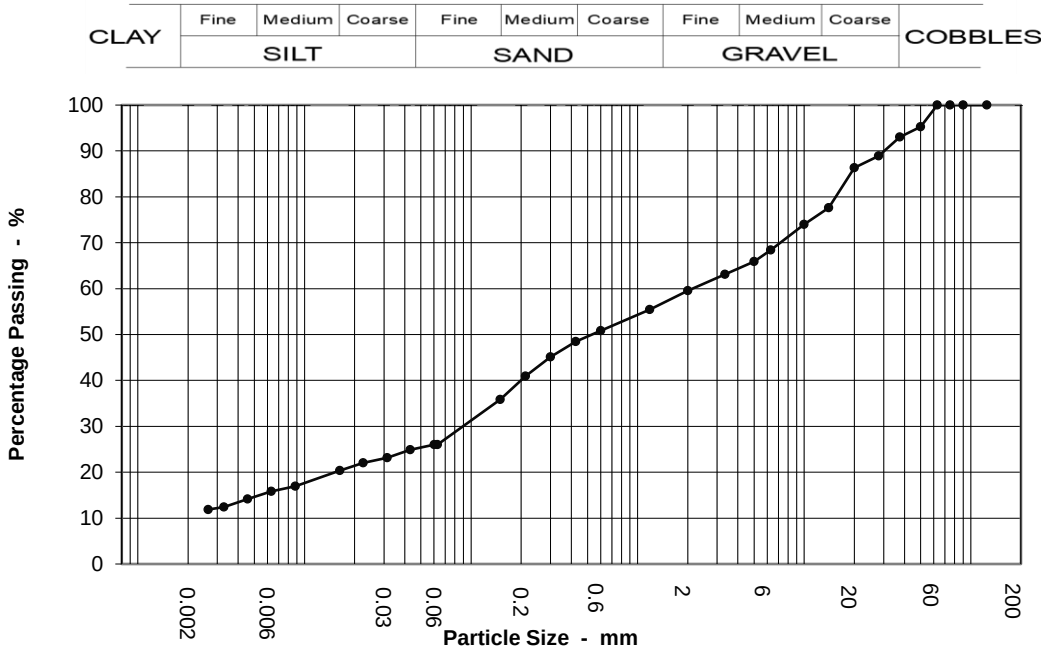

Sieving		Sedimentation	
Particle Size mm	% Passing	Particle Size mm	% Passing
125	100	0.060	26
90	100	0.043	25
75	100	0.031	23
63	100	0.023	22
50	95	0.016	20
37.5	93	0.009	17
28	89	0.006	16
20	86	0.005	14
14	78	0.003	12
10	74	0.003	12
6.3	68	0.001	10
5	66		
3.35	63		
2	60		
1.18	55		
0.6	51		
0.425	48		
0.3	45		
0.212	41		
0.15	36		
0.063	26		

Test Method	
BS 1377 : Part 2 : 1990	
Sieving	Clause 9.5
Sedimentation	Clause 9.5

Sample Proportions	
Cobbles	0.0
Gravel	40.0
Sand	34.0
Silt	15.0
Clay	11.0

Grading Analysis	
D100	63.00
D60	2.14
D10	0.00
Uniformity Coefficient	1300.00

pgl priority geotechnical	**PARTICLE SIZE DISTRIBUTION** **BS 1377 : Part 2 : 1990 : Clause 9**	**Job Ref**	**P21060**
		Borehole / Pit No	WTP-DS013
Location	**Water Supply Project - Ground Investigation Contract - Lot 1**	Sample No	4
		Depth	1.50 m
Soil Description	Clayey very sandy GRAVEL	Sample type	B

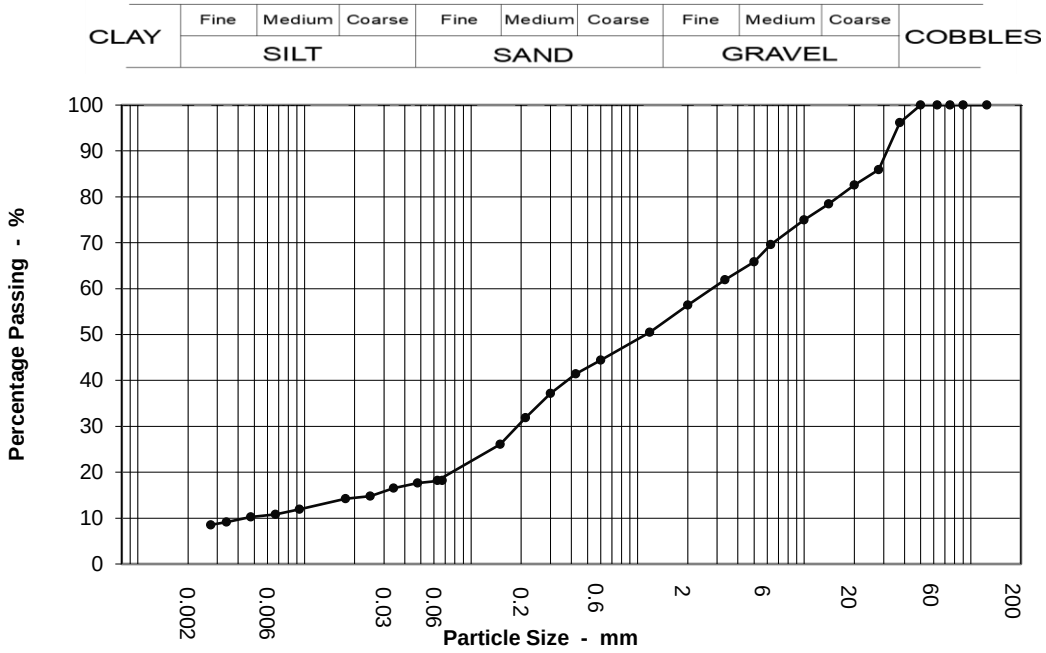

Sieving		Sedimentation	
Particle Size mm	% Passing	Particle Size mm	% Passing
125	100	0.067	18
90	100	0.048	18
75	100	0.034	17
63	100	0.025	15
50	100	0.018	14
37.5	96	0.009	12
28	86	0.007	11
20	83	0.005	10
14	78	0.003	9
10	75	0.003	9
6.3	70	0.001	6
5	66		
3.35	62		
2	56		
1.18	50		
0.6	44		
0.425	41		
0.3	37		
0.212	32		
0.15	26		
0.063	18		

Test Method	
BS 1377 : Part 2 : 1990	
Sieving	Clause 9.5
Sedimentation	Clause 9.5

Sample Proportions	
Cobbles	0.0
Gravel	44.0
Sand	38.0
Silt	10.0
Clay	8.0

Grading Analysis	
D100	50.00
D60	2.80
D10	0.00
Uniformity Coefficient	630.00

PARTICLE SIZE DISTRIBUTION

BS 1377 : Part 2 : 1990 : Clause 9

		Job Ref	**P21060**
		Borehole / Pit No	WTP-DS013
Location	**Water Supply Project - Ground Investigation Contract - Lot 1**	Sample No	6
		Depth	3.00 m
Soil Description	Slightly gravelly slightly sandy CLAY	Sample type	B

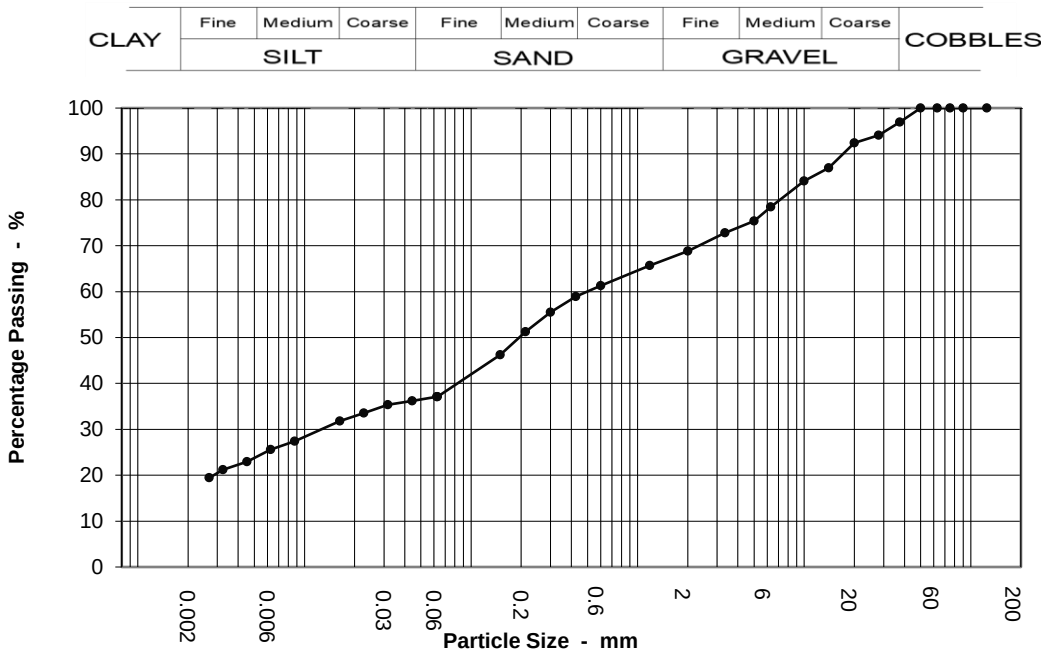

Sieving		Sedimentation	
Particle Size mm	% Passing	Particle Size mm	% Passing
125	100	0.062	37
90	100	0.044	36
75	100	0.032	35
63	100	0.023	34
50	100	0.016	32
37.5	97	0.009	27
28	94	0.006	26
20	92	0.005	23
14	87	0.003	21
10	84	0.003	19
6.3	78	0.001	16
5	75		
3.35	73		
2	69		
1.18	66		
0.6	61		
0.425	59		
0.3	56		
0.212	51		
0.15	46		
0.063	37		

Test Method	
BS 1377 : Part 2 : 1990	
Sieving	Clause 9.5
Sedimentation	Clause 9.5

Sample Proportions	
Cobbles	0.0
Gravel	31.0
Sand	32.0
Silt	19.0
Clay	18.0

Grading Analysis	
D100	50.00
D60	0.50
D10	
Uniformity Coefficient	

PARTICLE SIZE DISTRIBUTION

BS 1377 : Part 2 : 1990 : Clause 9

		Job Ref	**P21060**
		Borehole / Pit No	WTP-DS014
Location	**Water Supply Project - Ground Investigation Contract - Lot 1**	Sample No	3
		Depth	1.00 m
Soil Description	Slightly sandy slightly gravelly CLAY	Sample type	B

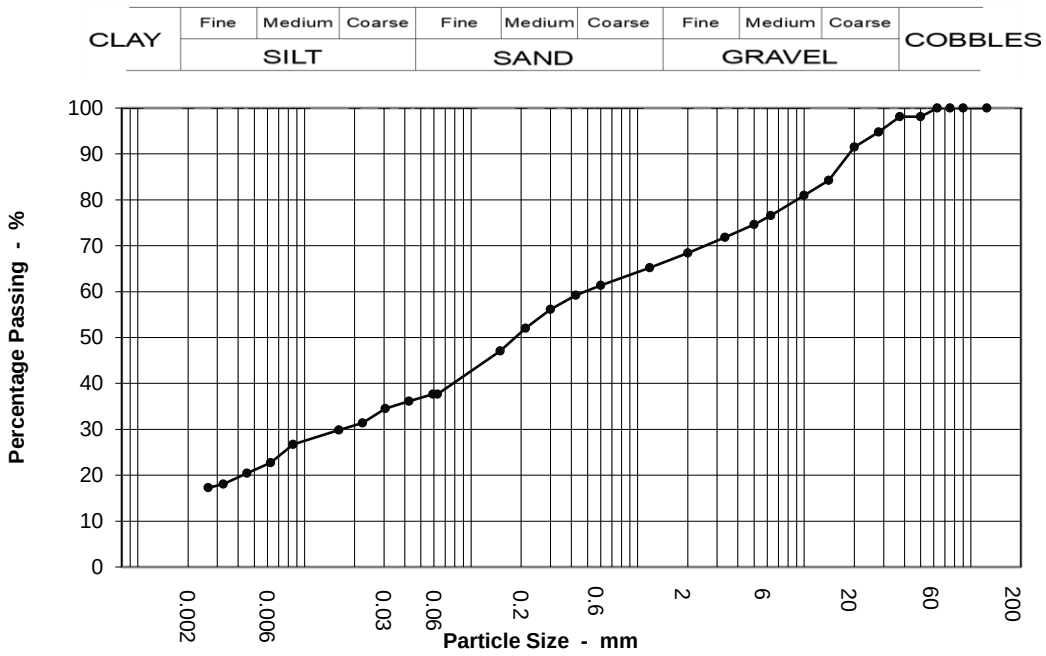

Sieving		Sedimentation	
Particle Size mm	% Passing	Particle Size mm	% Passing
125	100	0.059	38
90	100	0.042	36
75	100	0.031	35
63	100	0.022	31
50	98	0.016	30
37.5	98	0.009	27
28	95	0.006	23
20	91	0.005	20
14	84	0.003	18
10	81	0.003	17
6.3	77	0.001	13
5	75		
3.35	72		
2	68		
1.18	65		
0.6	61		
0.425	59		
0.3	56		
0.212	52		
0.15	47		
0.063	38		

Test Method	
BS 1377 : Part 2 : 1990	
Sieving	Clause 9.5
Sedimentation	Clause 9.5

Sample Proportions	
Cobbles	0.0
Gravel	32.0
Sand	31.0
Silt	22.0
Clay	15.0

Grading Analysis	
D100	63.00
D60	0.48
D10	
Uniformity Coefficient	

PARTICLE SIZE DISTRIBUTION

BS 1377 : Part 2 : 1990 : Clause 9

		Job Ref	**P21060**
		Borehole / Pit No	WTP-DS015
Location	**Water Supply Project - Ground Investigation Contract - Lot 1**	Sample No	3
		Depth	1.00 m
Soil Description	Slightly gravelly slightly sandy CLAY	Sample type	B

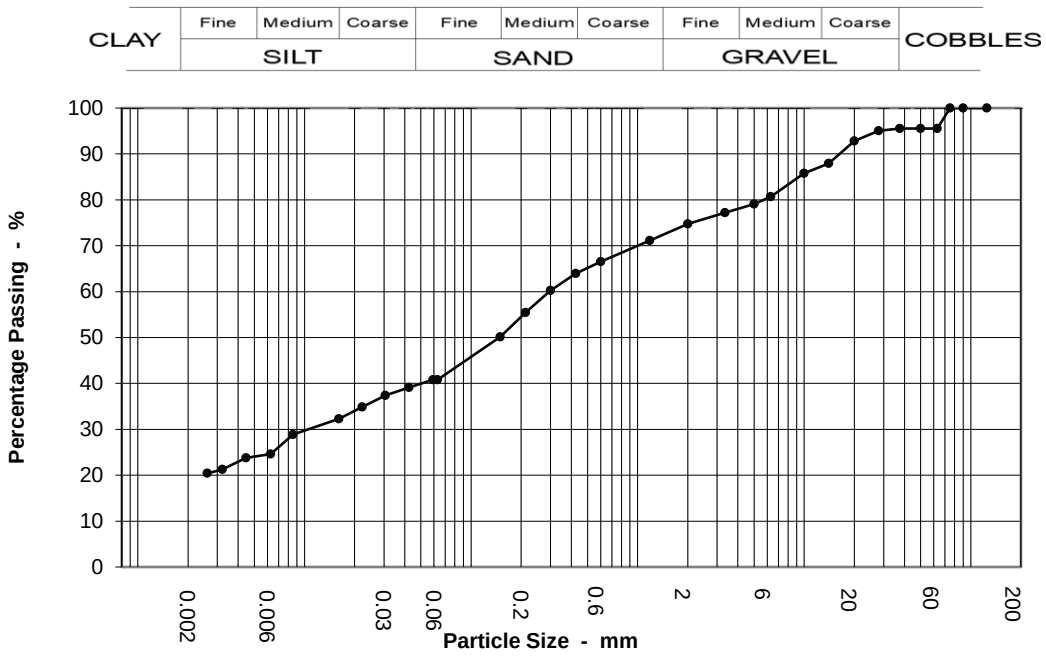

Sieving		Sedimentation	
Particle Size mm	% Passing	Particle Size mm	% Passing
125	100	0.059	41
90	100	0.042	39
75	100	0.031	37
63	96	0.022	35
50	96	0.016	32
37.5	96	0.009	29
28	95	0.006	25
20	93	0.004	24
14	88	0.003	21
10	86	0.003	20
6.3	81	0.001	16
5	79		
3.35	77		
2	75		
1.18	71		
0.6	66		
0.425	64		
0.3	60		
0.212	55		
0.15	50		
0.063	41		

Test Method	
BS 1377 : Part 2 : 1990	
Sieving	Clause 9.5
Sedimentation	Clause 9.5

Sample Proportions	
Cobbles	4.0
Gravel	21.0
Sand	34.0
Silt	22.0
Clay	19.0

Grading Analysis	
D100	75.00
D60	0.29
D10	
Uniformity Coefficient	

PARTICLE SIZE DISTRIBUTION

BS 1377 : Part 2 : 1990 : Clause 9

		Job Ref	**P21060**
		Borehole / Pit No	WTP-DS017
Location	**Water Supply Project - Ground Investigation Contract - Lot 1**	Sample No	3
		Depth	2.00 m
Soil Description	Slightly sandy slightly gravelly CLAY with medium cobble content	Sample type	B

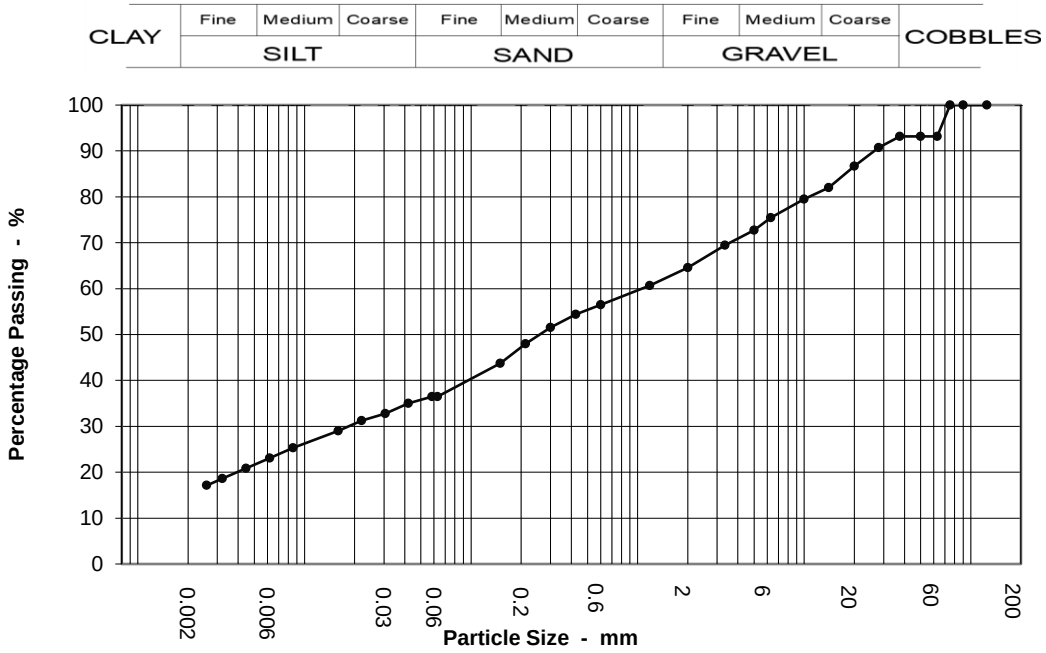

Sieving		Sedimentation	
Particle Size mm	% Passing	Particle Size mm	% Passing
125	100	0.058	36
90	100	0.042	35
75	100	0.031	33
63	93	0.022	31
50	93	0.016	29
37.5	93	0.009	25
28	91	0.006	23
20	87	0.004	21
14	82	0.003	19
10	79	0.003	17
6.3	75	0.001	14
5	73		
3.35	69		
2	65		
1.18	61		
0.6	56		
0.425	54		
0.3	52		
0.212	48		
0.15	44		
0.063	36		

Test Method	
BS 1377 : Part 2 : 1990	
Sieving	Clause 9.5
Sedimentation	Clause 9.5

Sample Proportions	
Cobbles	7.0
Gravel	29.0
Sand	28.0
Silt	21.0
Clay	16.0

Grading Analysis	
D100	75.00
D60	1.06
D10	
Uniformity Coefficient	

PARTICLE SIZE DISTRIBUTION

BS 1377 : Part 2 : 1990 : Clause 9

		Job Ref	**P21060**
		Borehole / Pit No	WTP-DS019
Location	**Water Supply Project - Ground Investigation Contract - Lot 1**	Sample No	3
		Depth	2.00 m
Soil Description	Slightly gravelly slightly sandy CLAY	Sample type	B

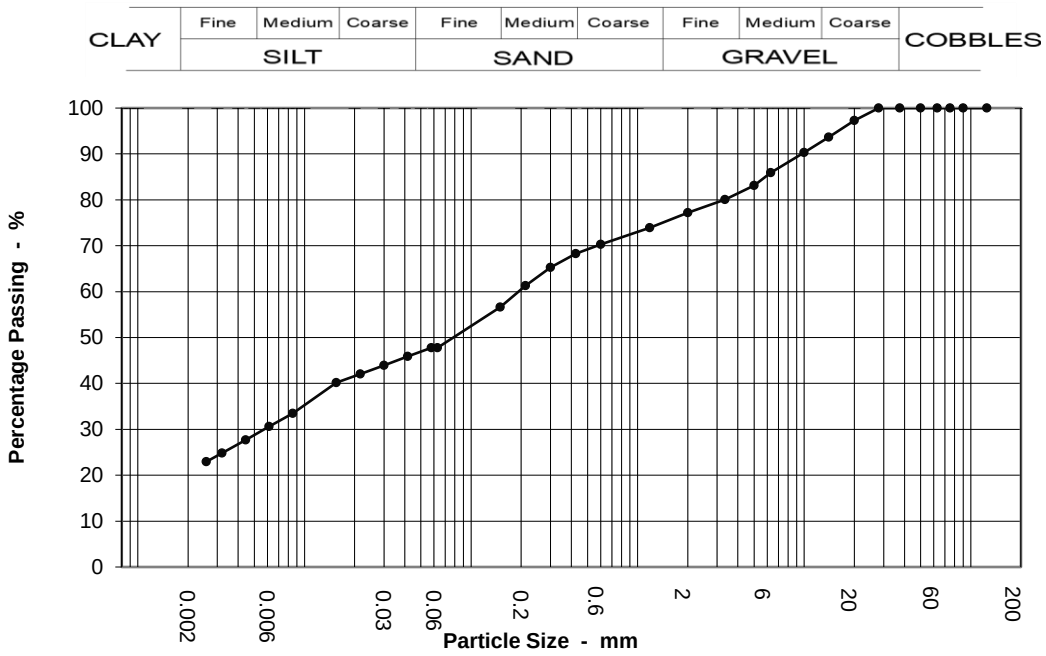

Sieving		Sedimentation	
Particle Size mm	% Passing	Particle Size mm	% Passing
125	100	0.058	48
90	100	0.042	46
75	100	0.030	44
63	100	0.022	42
50	100	0.016	40
37.5	100	0.008	33
28	100	0.006	31
20	97	0.004	28
14	94	0.003	25
10	90	0.003	23
6.3	86	0.001	19
5	83		
3.35	80		
2	77		
1.18	74		
0.6	70		
0.425	68		
0.3	65		
0.212	61		
0.15	57		
0.063	48		

Test Method	
BS 1377 : Part 2 : 1990	
Sieving	Clause 9.5
Sedimentation	Clause 9.5

Sample Proportions	
Cobbles	0.0
Gravel	23.0
Sand	29.0
Silt	26.0
Clay	21.0

Grading Analysis	
D100	28.00
D60	0.19
D10	
Uniformity Coefficient	

PARTICLE SIZE DISTRIBUTION

BS 1377 : Part 2 : 1990 : Clause 9

		Job Ref	**P21060**
		Borehole / Pit No	WTP-DS021
Location	**Water Supply Project - Ground Investigation Contract - Lot 1**	Sample No	3
		Depth	1.00 m
Soil Description	Slightly gravelly slightly sandy CLAY	Sample type	B

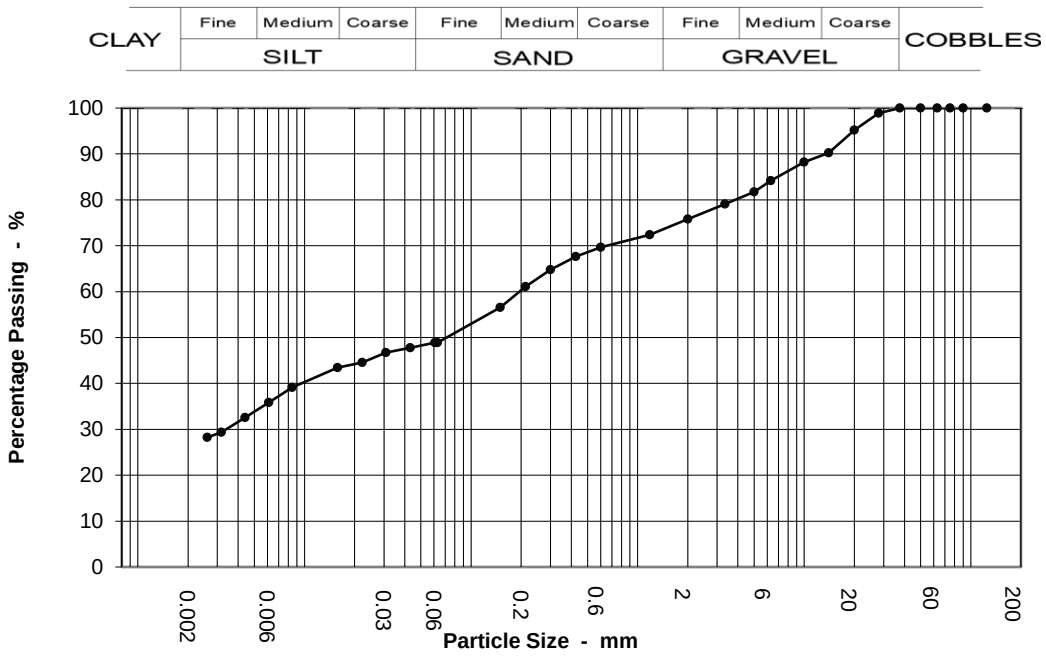

Sieving		Sedimentation	
Particle Size mm	% Passing	Particle Size mm	% Passing
125	100	0.061	49
90	100	0.043	48
75	100	0.031	47
63	100	0.022	45
50	100	0.016	43
37.5	100	0.008	39
28	99	0.006	36
20	95	0.004	33
14	90	0.003	29
10	88	0.003	28
6.3	84	0.001	22
5	82		
3.35	79		
2	76		
1.18	72		
0.6	70		
0.425	68		
0.3	65		
0.212	61		
0.15	57		
0.063	49		

Test Method	
BS 1377 : Part 2 : 1990	
Sieving	Clause 9.5
Sedimentation	Clause 9.5

Sample Proportions	
Cobbles	0.0
Gravel	24.0
Sand	27.0
Silt	23.0
Clay	25.0

Grading Analysis	
D100	37.50
D60	0.20
D10	
Uniformity Coefficient	

PARTICLE SIZE DISTRIBUTION

BS 1377 : Part 2 : 1990 : Clause 9

		Job Ref	**P21060**
		Borehole / Pit No	WTP-DS022
Location	**Water Supply Project - Ground Investigation Contract - Lot 1**	Sample No	4
		Depth	2.00 m
Soil Description	Slightly gravelly slightly sandy CLAY	Sample type	B

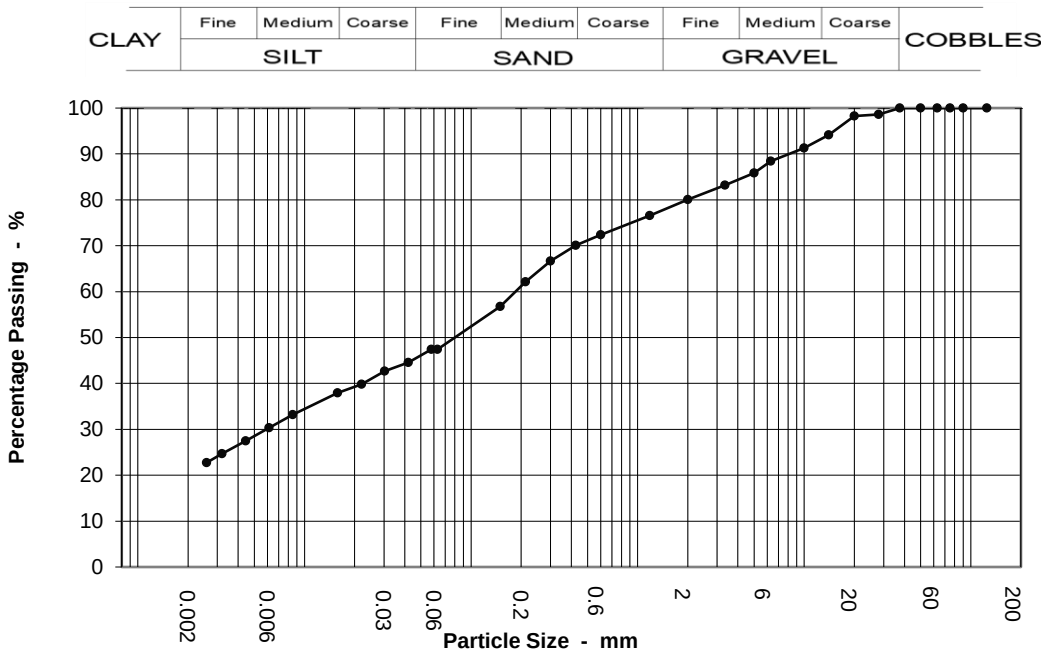

Sieving		Sedimentation	
Particle Size mm	% Passing	Particle Size mm	% Passing
125	100	0.058	47
90	100	0.042	45
75	100	0.030	43
63	100	0.022	40
50	100	0.016	38
37.5	100	0.008	33
28	99	0.006	30
20	98	0.004	28
14	94	0.003	25
10	91	0.003	23
6.3	88	0.001	18
5	86		
3.35	83		
2	80		
1.18	77		
0.6	72		
0.425	70		
0.3	67		
0.212	62		
0.15	57		
0.063	47		

Test Method	
BS 1377 : Part 2 : 1990	
Sieving	Clause 9.5
Sedimentation	Clause 9.5

Sample Proportions	
Cobbles	0.0
Gravel	20.0
Sand	33.0
Silt	27.0
Clay	21.0

Grading Analysis	
D100	37.50
D60	0.19
D10	
Uniformity Coefficient	

PARTICLE SIZE DISTRIBUTION

BS 1377 : Part 2 : 1990 : Clause 9

		Job Ref	**P21060**
		Borehole / Pit No	WTP-DS023
Location	**Water Supply Project - Ground Investigation Contract - Lot 1**	Sample No	3
		Depth	1.00 m
Soil Description	Slightly gravelly slightly sandy CLAY	Sample type	B

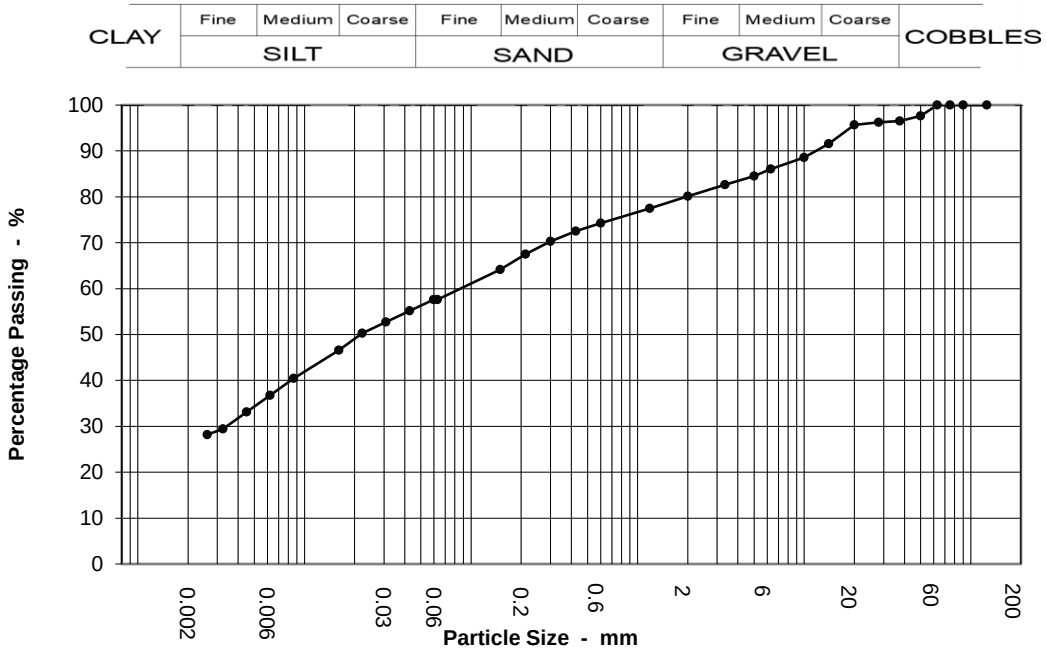

Sieving		Sedimentation	
Particle Size mm	% Passing	Particle Size mm	% Passing
125	100	0.060	58
90	100	0.043	55
75	100	0.031	53
63	100	0.022	50
50	98	0.016	47
37.5	96	0.009	40
28	96	0.006	37
20	96	0.004	33
14	92	0.003	29
10	89	0.003	28
6.3	86	0.001	22
5	85		
3.35	83		
2	80		
1.18	77		
0.6	74		
0.425	73		
0.3	70		
0.212	67		
0.15	64		
0.063	58		

Test Method	
BS 1377 : Part 2 : 1990	
Sieving	Clause 9.5
Sedimentation	Clause 9.5

Sample Proportions	
Cobbles	0.0
Gravel	20.0
Sand	23.0
Silt	32.0
Clay	25.0

Grading Analysis	
D100	63.00
D60	0.09
D10	
Uniformity Coefficient	

PARTICLE SIZE DISTRIBUTION

BS 1377 : Part 2 : 1990 : Clause 9

		Job Ref	**P21060**
		Borehole / Pit No	WTP-DS024
Location	**Water Supply Project - Ground Investigation Contract - Lot 1**	Sample No	3
		Depth	1.00 m
Soil Description	Slightly gravelly slightly sandy CLAY	Sample type	B

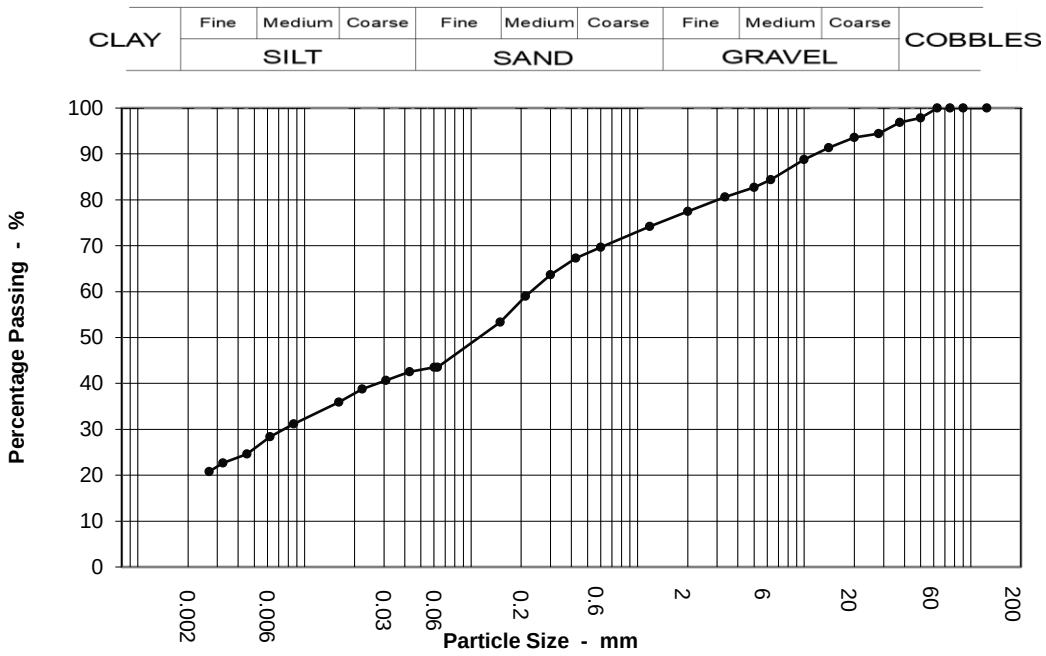

Sieving		Sedimentation	
Particle Size mm	% Passing	Particle Size mm	% Passing
125	100	0.060	43
90	100	0.043	43
75	100	0.031	41
63	100	0.022	39
50	98	0.016	36
37.5	97	0.009	31
28	94	0.006	28
20	94	0.005	25
14	91	0.003	23
10	89	0.003	21
6.3	84	0.001	17
5	83		
3.35	81		
2	78		
1.18	74		
0.6	70		
0.425	67		
0.3	64		
0.212	59		
0.15	53		
0.063	43		

Test Method	
BS 1377 : Part 2 : 1990	
Sieving	Clause 9.5
Sedimentation	Clause 9.5

Sample Proportions	
Cobbles	0.0
Gravel	22.0
Sand	34.0
Silt	24.0
Clay	19.0

Grading Analysis	
D100	63.00
D60	0.23
D10	
Uniformity Coefficient	

PARTICLE SIZE DISTRIBUTION

BS 1377 : Part 2 : 1990 : Clause 9

		Job Ref	**P21060**
		Borehole / Pit No	WTP-DS025
Location	**Water Supply Project - Ground Investigation Contract - Lot 1**	Sample No	2
		Depth	1.00 m
Soil Description	Slightly gravelly slightly sandy CLAY with medium cobble content	Sample type	B

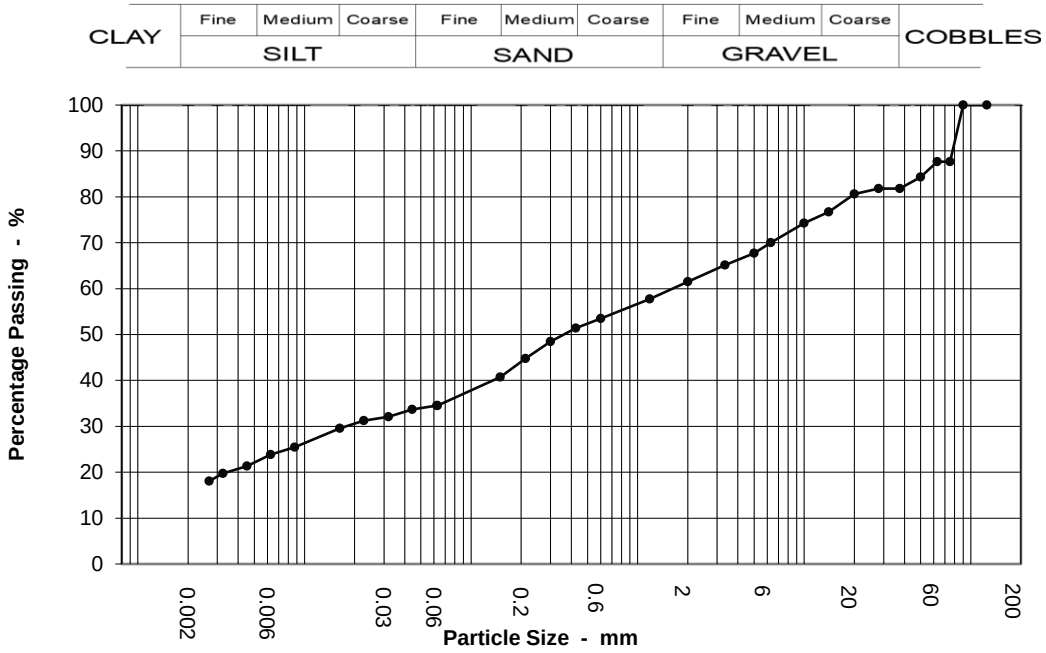

Sieving		Sedimentation	
Particle Size mm	% Passing	Particle Size mm	% Passing
125	100	0.062	35
90	100	0.044	34
75	88	0.032	32
63	88	0.023	31
50	84	0.016	30
37.5	82	0.009	25
28	82	0.006	24
20	81	0.005	21
14	77	0.003	20
10	74	0.003	18
6.3	70	0.001	14
5	68		
3.35	65		
2	62		
1.18	58		
0.6	54		
0.425	51		
0.3	48		
0.212	45		
0.15	41		
0.063	35		

Test Method	
BS 1377 : Part 2 : 1990	
Sieving	Clause 9.5
Sedimentation	Clause 9.5

Sample Proportions	
Cobbles	12.0
Gravel	26.0
Sand	27.0
Silt	18.0
Clay	16.0

Grading Analysis	
D100	90.00
D60	1.62
D10	
Uniformity Coefficient	

PARTICLE SIZE DISTRIBUTION

BS 1377 : Part 2 : 1990 : Clause 9

		Job Ref	**P21060**
		Borehole / Pit No	WTP-DS026
Location	**Water Supply Project - Ground Investigation Contract - Lot 1**	Sample No	2
		Depth	1.00 m
Soil Description	Slightly sandy slightly gravelly CLAY	Sample type	B

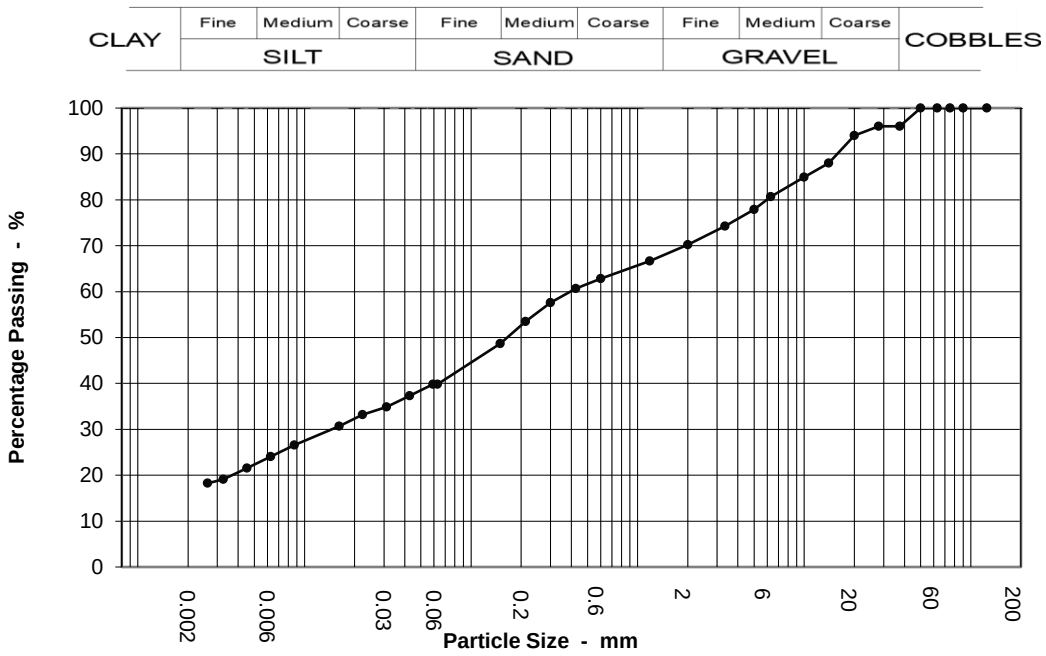

Sieving		Sedimentation	
Particle Size mm	% Passing	Particle Size mm	% Passing
125	100	0.059	40
90	100	0.043	37
75	100	0.031	35
63	100	0.022	33
50	100	0.016	31
37.5	96	0.009	27
28	96	0.006	24
20	94	0.005	22
14	88	0.003	19
10	85	0.003	18
6.3	81	0.001	12
5	78		
3.35	74		
2	70		
1.18	67		
0.6	63		
0.425	61		
0.3	58		
0.212	54		
0.15	49		
0.063	40		

Test Method	
BS 1377 : Part 2 : 1990	
Sieving	Clause 9.5
Sedimentation	Clause 9.5

Sample Proportions	
Cobbles	0.0
Gravel	30.0
Sand	30.0
Silt	23.0
Clay	17.0

Grading Analysis	
D100	50.00
D60	0.39
D10	
Uniformity Coefficient	

PARTICLE SIZE DISTRIBUTION

BS 1377 : Part 2 : 1990 : Clause 9

		Job Ref	**P21060**
		Borehole / Pit No	WTP-DS027
Location	**Water Supply Project - Ground Investigation Contract - Lot 1**	Sample No	2
		Depth	1.00 m
Soil Description	Slightly gravelly slightly sandy CLAY	Sample type	B

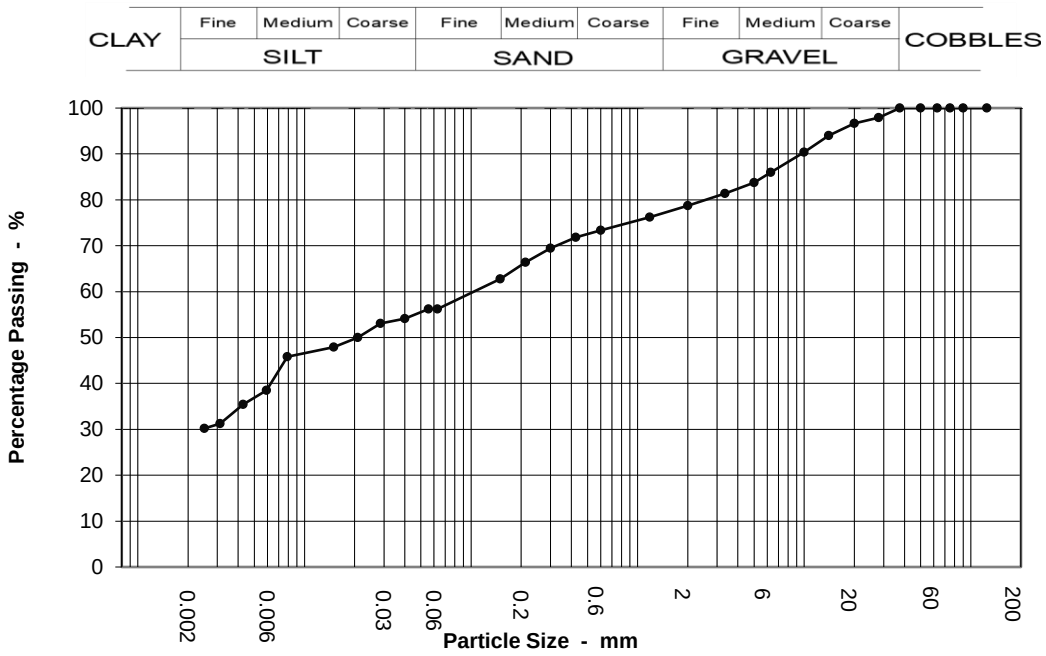

Sieving		Sedimentation	
Particle Size mm	% Passing	Particle Size mm	% Passing
125	100	0.056	56
90	100	0.040	54
75	100	0.029	53
63	100	0.021	50
50	100	0.015	48
37.5	100	0.008	46
28	98	0.006	39
20	97	0.004	35
14	94	0.003	31
10	90	0.003	30
6.3	86	0.001	19
5	84		
3.35	81		
2	79		
1.18	76		
0.6	73		
0.425	72		
0.3	69		
0.212	66		
0.15	63		
0.063	56		

Test Method	
BS 1377 : Part 2 : 1990	
Sieving	Clause 9.5
Sedimentation	Clause 9.5

Sample Proportions	
Cobbles	0.0
Gravel	21.0
Sand	23.0
Silt	28.0
Clay	28.0

Grading Analysis	
D100	37.50
D60	0.10
D10	
Uniformity Coefficient	

PARTICLE SIZE DISTRIBUTION

BS 1377 : Part 2 : 1990 : Clause 9

		Job Ref	**P21060**
		Borehole / Pit No	WTP-DS029
Location	**Water Supply Project - Ground Investigation Contract - Lot 1**	Sample No	3
		Depth	2.00 m
Soil Description	Slightly gravelly slightly sandy CLAY	Sample type	B

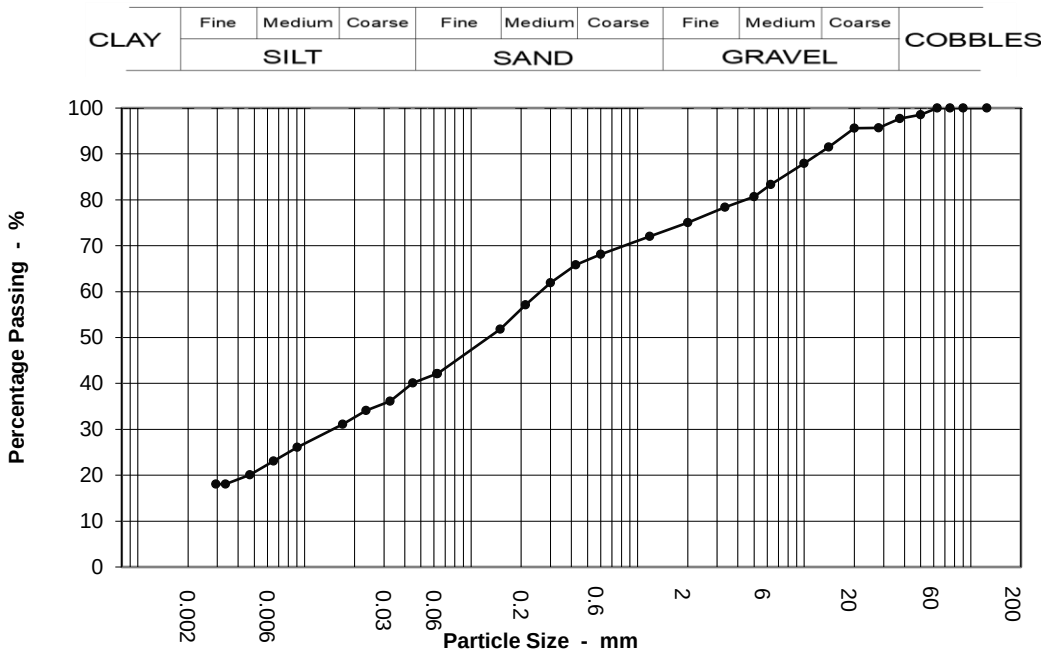

Sieving		Sedimentation	
Particle Size mm	% Passing	Particle Size mm	% Passing
125	100	0.062	42
90	100	0.045	40
75	100	0.033	36
63	100	0.023	34
50	99	0.017	31
37.5	98	0.009	26
28	96	0.007	23
20	96	0.005	20
14	92	0.003	18
10	88	0.003	18
6.3	83	0.001	11
5	81		
3.35	78		
2	75		
1.18	72		
0.6	68		
0.425	66		
0.3	62		
0.212	57		
0.15	52		
0.063	42		

Test Method	
BS 1377 : Part 2 : 1990	
Sieving	Clause 9.5
Sedimentation	Clause 9.5

Sample Proportions	
Cobbles	0.0
Gravel	25.0
Sand	33.0
Silt	26.0
Clay	16.0

Grading Analysis	
D100	63.00
D60	0.26
D10	
Uniformity Coefficient	

PARTICLE SIZE DISTRIBUTION

BS 1377 : Part 2 : 1990 : Clause 9

		Job Ref	**P21060**
		Borehole / Pit No	WTP-DS031
Location	**Water Supply Project - Ground Investigation Contract - Lot 1**	Sample No	3
		Depth	2.00 m
Soil Description	Slightly sandy slightly gravelly CLAY	Sample type	B

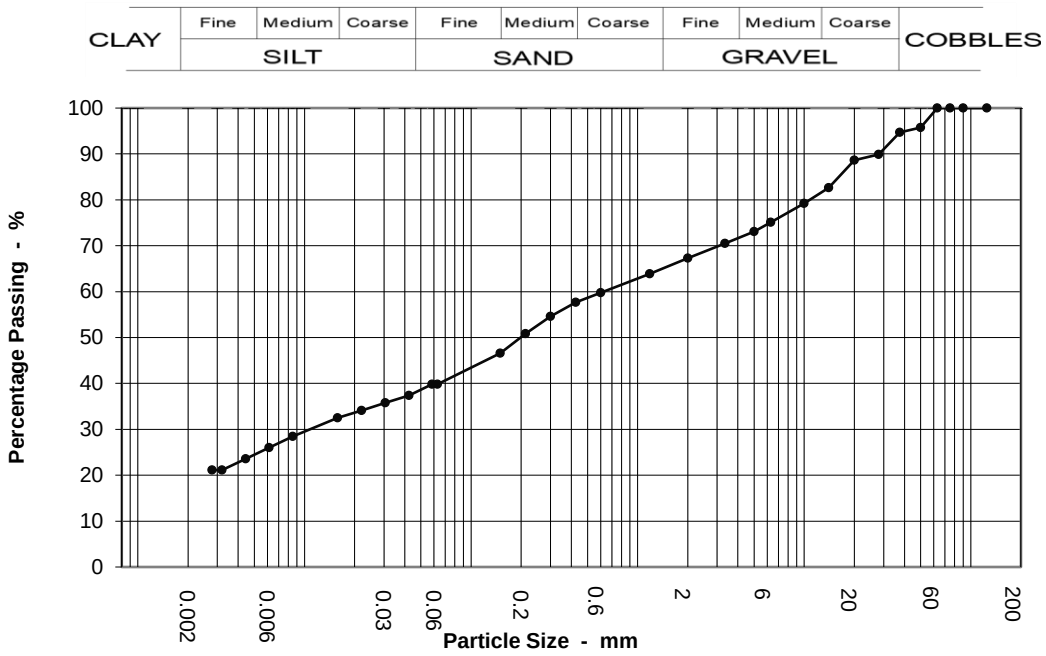

Sieving		Sedimentation	
Particle Size mm	% Passing	Particle Size mm	% Passing
125	100	0.058	40
90	100	0.042	37
75	100	0.031	36
63	100	0.022	34
50	96	0.016	32
37.5	95	0.008	28
28	90	0.006	26
20	89	0.004	24
14	83	0.003	21
10	79	0.003	21
6.3	75	0.001	12
5	73		
3.35	71		
2	67		
1.18	64		
0.6	60		
0.425	58		
0.3	55		
0.212	51		
0.15	47		
0.063	40		

Test Method	
BS 1377 : Part 2 : 1990	
Sieving	Clause 9.5
Sedimentation	Clause 9.5

Sample Proportions	
Cobbles	0.0
Gravel	33.0
Sand	28.0
Silt	21.0
Clay	19.0

Grading Analysis	
D100	63.00
D60	0.63
D10	
Uniformity Coefficient	

PARTICLE SIZE DISTRIBUTION

BS 1377 : Part 2 : 1990 : Clause 9

		Job Ref	**P21060**
		Borehole / Pit No	WTP-DS032
Location	**Water Supply Project - Ground Investigation Contract - Lot 1**	Sample No	2
		Depth	1.00 m
Soil Description	Slightly gravelly slightly sandy CLAY	Sample type	B

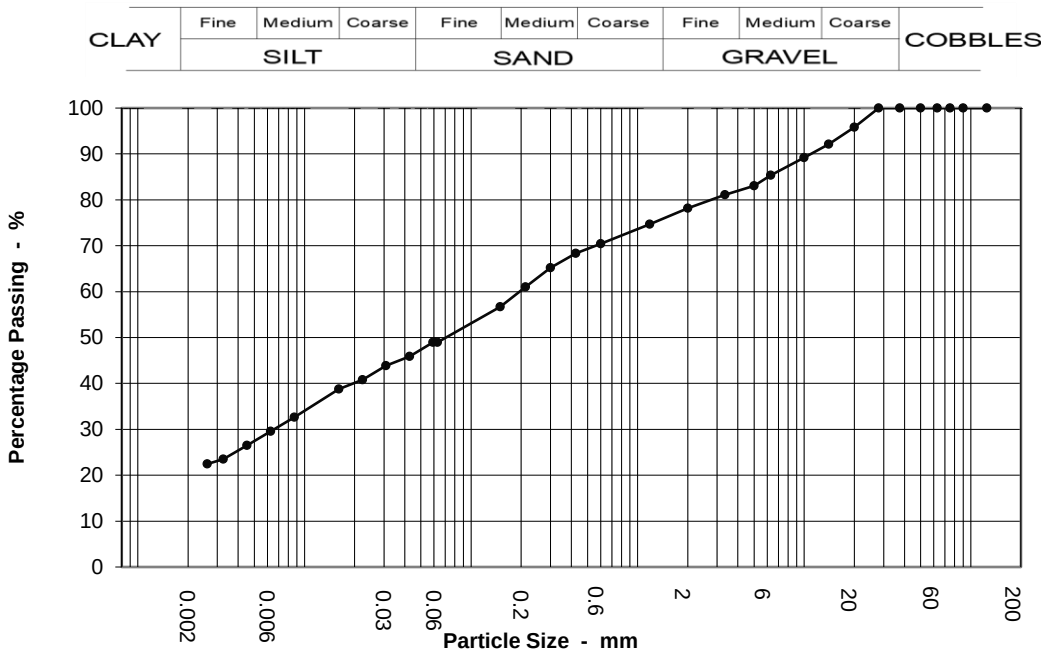

Sieving		Sedimentation	
Particle Size mm	% Passing	Particle Size mm	% Passing
125	100	0.059	49
90	100	0.043	46
75	100	0.031	44
63	100	0.022	41
50	100	0.016	39
37.5	100	0.009	33
28	100	0.006	30
20	96	0.005	27
14	92	0.003	23
10	89	0.003	22
6.3	85	0.001	17
5	83		
3.35	81		
2	78		
1.18	75		
0.6	70		
0.425	68		
0.3	65		
0.212	61		
0.15	57		
0.063	49		

Test Method	
BS 1377 : Part 2 : 1990	
Sieving	Clause 9.5
Sedimentation	Clause 9.5

Sample Proportions	
Cobbles	0.0
Gravel	22.0
Sand	29.0
Silt	29.0
Clay	20.0

Grading Analysis	
D100	28.00
D60	0.20
D10	
Uniformity Coefficient	

PARTICLE SIZE DISTRIBUTION

BS 1377 : Part 2 : 1990 : Clause 9

		Job Ref	**P21060**
		Borehole / Pit No	WTP-DS034
Location	**Water Supply Project - Ground Investigation Contract - Lot 1**	Sample No	3
		Depth	1.00 m
Soil Description	Clayey gravelly SAND	Sample type	B

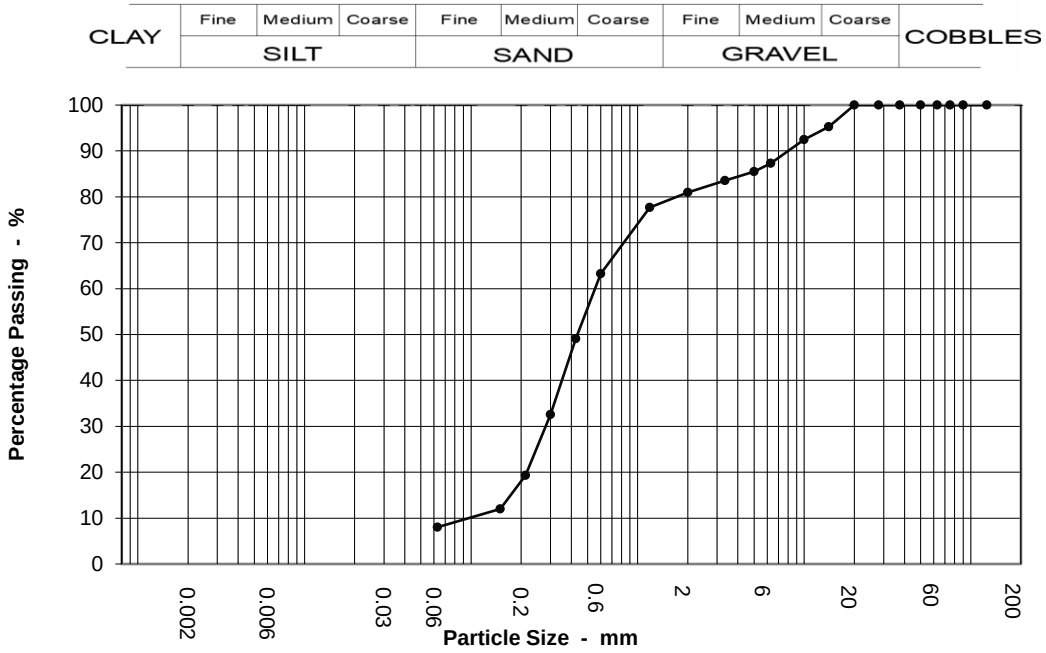

Sieving		Sedimentation	
Particle Size mm	% Passing	Particle Size mm	% Passing
125	100		
90	100		
75	100		
63	100		
50	100		
37.5	100		
28	100		
20	100		
14	95		
10	92		
6.3	87		
5	85		
3.35	84		
2	81		
1.18	78		
0.6	63		
0.425	49		
0.3	33		
0.212	19		
0.15	12		
0.063	8		

Test Method	
BS 1377 : Part 2 : 1990	
Sieving	Clause 9.3
Sedimentation	N/A

Sample Proportions	
Cobbles	0.0
Gravel	19.0
Sand	73.0
Silt & Clay	8.0

Grading Analysis	
D100	20.00
D60	0.55
D10	0.10
Uniformity Coefficient	5.70

PARTICLE SIZE DISTRIBUTION

BS 1377 : Part 2 : 1990 : Clause 9

		Job Ref	**P21060**
		Borehole / Pit No	WTP-DS035
Location	**Water Supply Project - Ground Investigation Contract - Lot 1**	Sample No	2
		Depth	0.30 m
Soil Description	Slightly gravelly sandy CLAY	Sample type	B

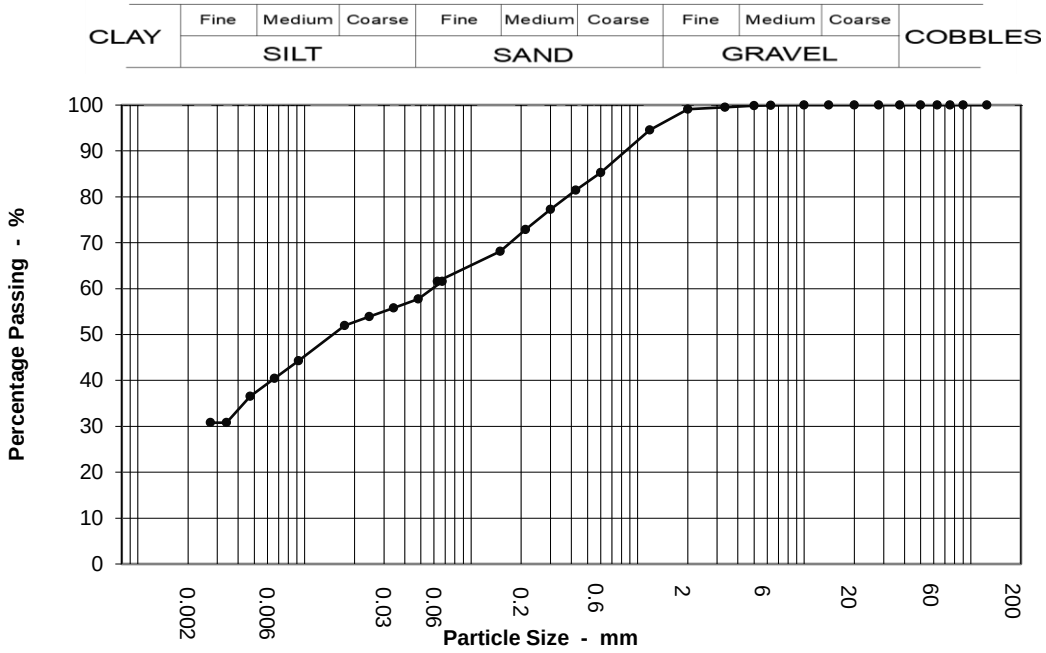

Sieving		Sedimentation	
Particle Size mm	% Passing	Particle Size mm	% Passing
125	100	0.067	62
90	100	0.048	58
75	100	0.034	56
63	100	0.024	54
50	100	0.017	52
37.5	100	0.009	44
28	100	0.007	40
20	100	0.005	37
14	100	0.003	31
10	100	0.003	31
6.3	100	0.001	19
5	100		
3.35	100		
2	99		
1.18	95		
0.6	85		
0.425	81		
0.3	77		
0.212	73		
0.15	68		
0.063	62		

Test Method	
BS 1377 : Part 2 : 1990	
Sieving	Clause 9.5
Sedimentation	Clause 9.5

Sample Proportions	
Cobbles	0.0
Gravel	1.0
Sand	38.0
Silt	34.0
Clay	28.0

Grading Analysis	
D100	14.00
D60	0.06
D10	
Uniformity Coefficient	

PARTICLE SIZE DISTRIBUTION

BS 1377 : Part 2 : 1990 : Clause 9

		Job Ref	**P21060**
		Borehole / Pit No	WTP-DS038
Location	**Water Supply Project - Ground Investigation Contract - Lot 1**	Sample No	5
		Depth	2.00 m
Soil Description	Clayey sandy GRAVEL	Sample type	B

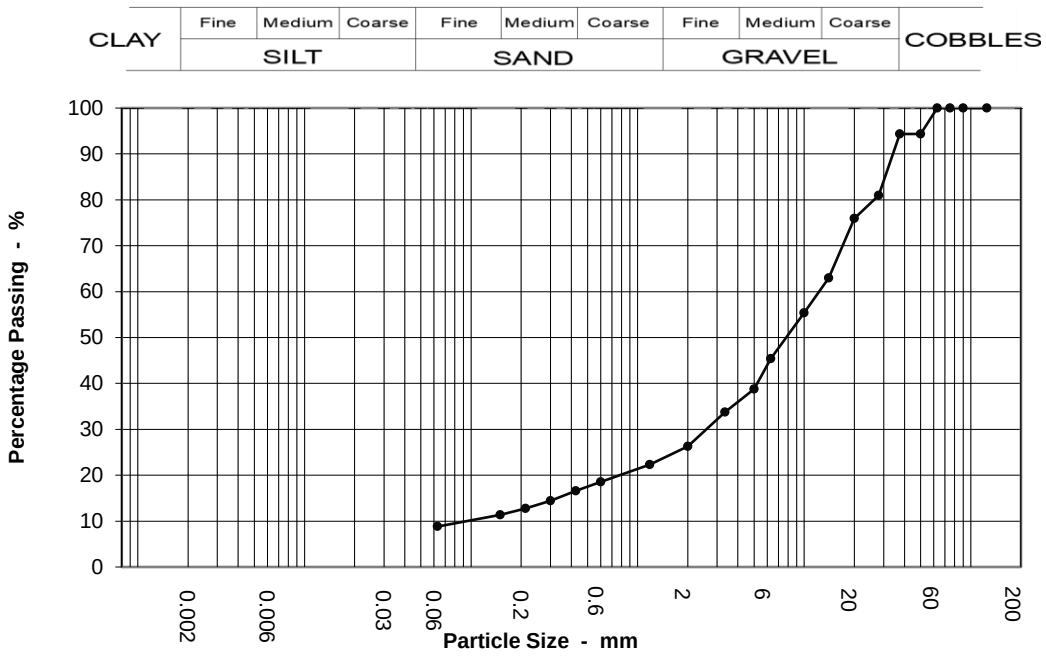

Sieving		Sedimentation	
Particle Size mm	% Passing	Particle Size mm	% Passing
125	100		
90	100		
75	100		
63	100		
50	94		
37.5	94		
28	81		
20	76		
14	63		
10	55		
6.3	45		
5	39		
3.35	34		
2	26		
1.18	22		
0.6	19		
0.425	17		
0.3	14		
0.212	13		
0.15	11		
0.063	9		

Test Method	
BS 1377 : Part 2 : 1990	
Sieving	Clause 9.3
Sedimentation	N/A

Sample Proportions	
Cobbles	0.0
Gravel	74.0
Sand	17.0
Silt & Clay	9.0

Grading Analysis	
D100	63.00
D60	12.30
D10	0.09
Uniformity Coefficient	130.00

PARTICLE SIZE DISTRIBUTION

BS 1377 : Part 2 : 1990 : Clause 9

		Job Ref	**P21060**
		Borehole / Pit No	WTP-DS039
Location	**Water Supply Project - Ground Investigation Contract - Lot 1**	Sample No	3
		Depth	2.00 m
Soil Description	Clayey very sandy GRAVEL	Sample type	B

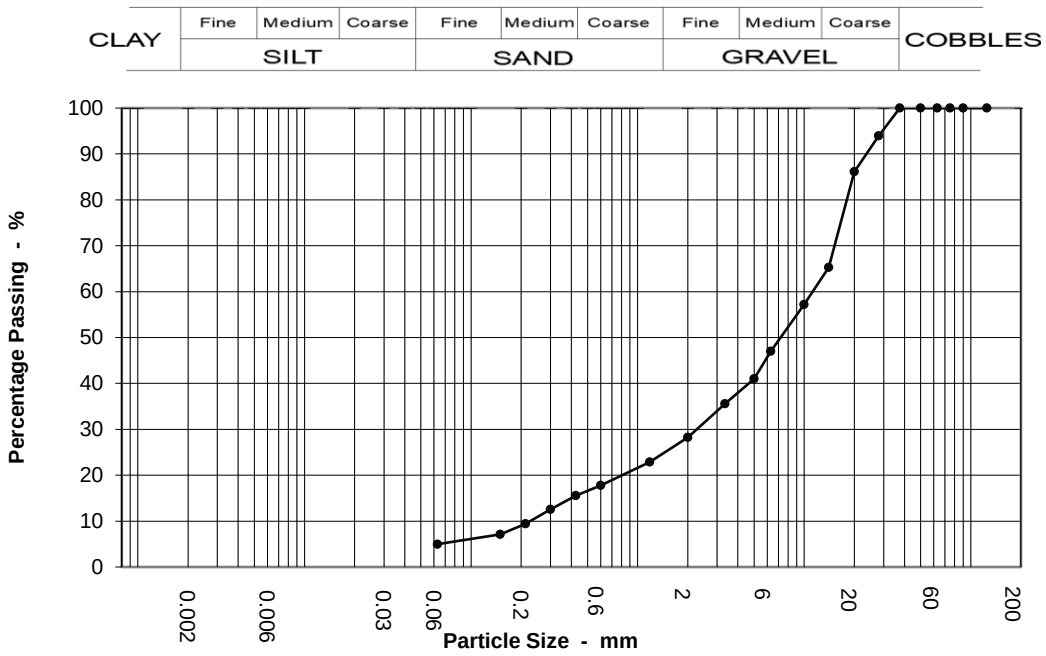

Sieving		Sedimentation	
Particle Size mm	% Passing	Particle Size mm	% Passing
125	100		
90	100		
75	100		
63	100		
50	100		
37.5	100		
28	94		
20	86		
14	65		
10	57		
6.3	47		
5	41		
3.35	36		
2	28		
1.18	23		
0.6	18		
0.425	16		
0.3	13		
0.212	9		
0.15	7		
0.063	5		

Test Method	
BS 1377 : Part 2 : 1990	
Sieving	Clause 9.3
Sedimentation	N/A

Sample Proportions	
Cobbles	0.0
Gravel	72.0
Sand	23.0
Silt & Clay	5.0

Grading Analysis	
D100	37.50
D60	11.20
D10	0.23
Uniformity Coefficient	50.00

PARTICLE SIZE DISTRIBUTION

BS 1377 : Part 2 : 1990 : Clause 9

		Job Ref	**P21060**
		Borehole / Pit No	WTP-DS040
Location	**Water Supply Project - Ground Investigation Contract - Lot 1**	Sample No	2
		Depth	0.50 m
Soil Description	Slightly gravelly sandy CLAY	Sample type	B

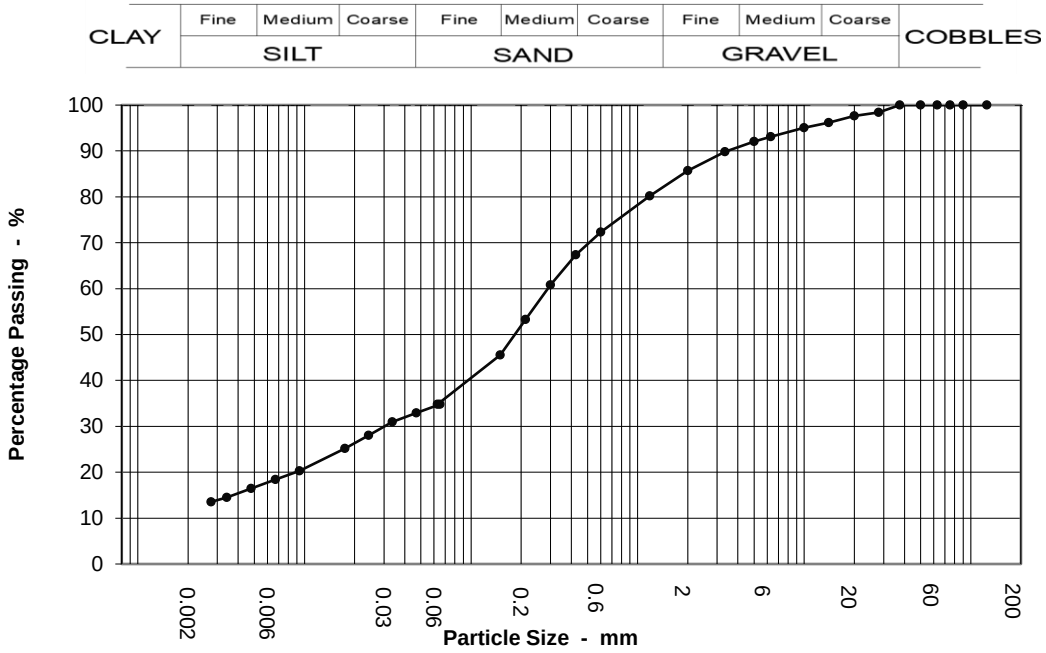

Sieving		Sedimentation	
Particle Size mm	% Passing	Particle Size mm	% Passing
125	100	0.065	35
90	100	0.047	33
75	100	0.034	31
63	100	0.024	28
50	100	0.018	25
37.5	100	0.009	20
28	98	0.007	18
20	98	0.005	16
14	96	0.003	15
10	95	0.003	14
6.3	93	0.001	8
5	92		
3.35	90		
2	86		
1.18	80		
0.6	72		
0.425	67		
0.3	61		
0.212	53		
0.15	46		
0.063	35		

Test Method	
BS 1377 : Part 2 : 1990	
Sieving	Clause 9.5
Sedimentation	Clause 9.5

Sample Proportions	
Cobbles	0.0
Gravel	14.0
Sand	51.0
Silt	23.0
Clay	12.0

Grading Analysis	
D100	37.50
D60	0.29
D10	0.00
Uniformity Coefficient	210.00

PARTICLE SIZE DISTRIBUTION

BS 1377 : Part 2 : 1990 : Clause 9

		Job Ref	**P21060**
		Borehole / Pit No	WTP-DS043
Location	**Water Supply Project - Ground Investigation Contract - Lot 1**	Sample No	2
		Depth	1.00 m
Soil Description	Clayey very sandy GRAVEL	Sample type	B

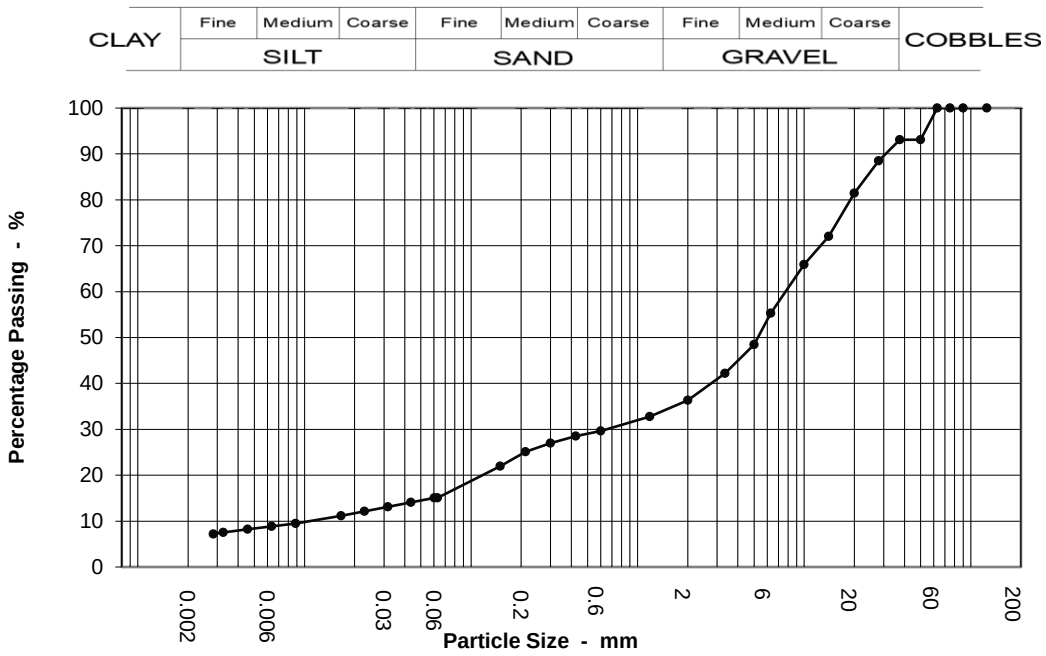

Sieving		Sedimentation	
Particle Size mm	% Passing	Particle Size mm	% Passing
125	100	0.060	15
90	100	0.044	14
75	100	0.032	13
63	100	0.023	12
50	93	0.017	11
37.5	93	0.009	10
28	88	0.006	9
20	81	0.005	8
14	72	0.003	8
10	66	0.003	7
6.3	55	0.001	5
5	48		
3.35	42		
2	36		
1.18	33		
0.6	30		
0.425	29		
0.3	27		
0.212	25		
0.15	22		
0.063	15		

Test Method	
BS 1377 : Part 2 : 1990	
Sieving	Clause 9.5
Sedimentation	Clause 9.5

Sample Proportions	
Cobbles	0.0
Gravel	64.0
Sand	21.0
Silt	8.0
Clay	7.0

Grading Analysis	
D100	63.00
D60	7.74
D10	0.01
Uniformity Coefficient	720.00

PARTICLE SIZE DISTRIBUTION

BS 1377 : Part 2 : 1990 : Clause 9

		Job Ref	**P21060**
		Borehole / Pit No	WTP-DS043
Location	**Water Supply Project - Ground Investigation Contract - Lot 1**	Sample No	4
		Depth	3.00 m
Soil Description	Gravelly very clayey SAND	Sample type	B

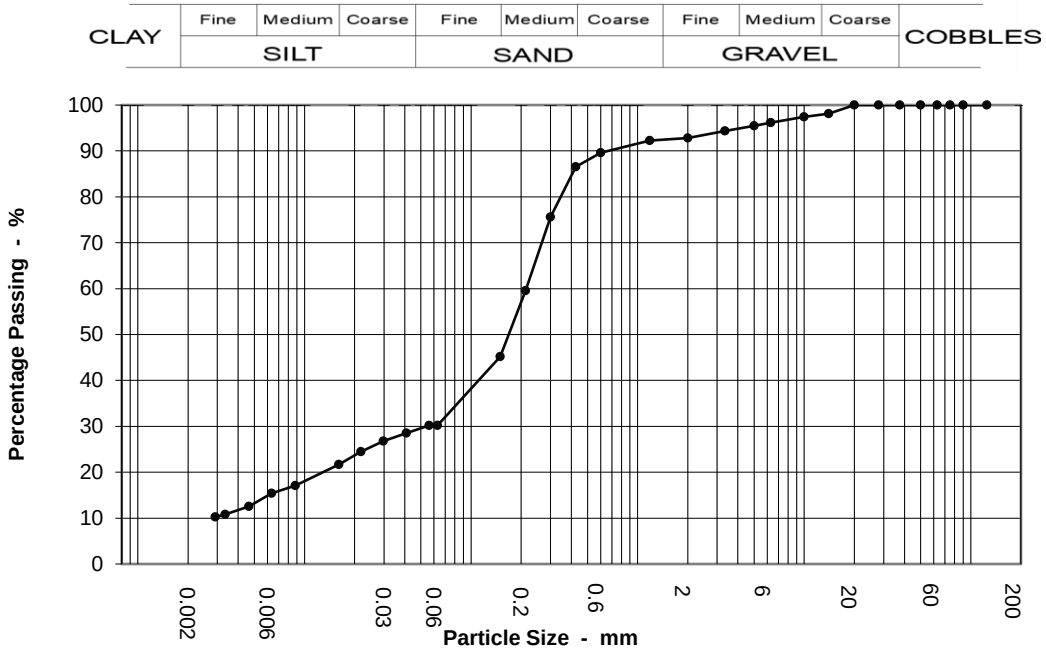

Sieving		Sedimentation	
Particle Size mm	% Passing	Particle Size mm	% Passing
125	100	0.056	30
90	100	0.041	28
75	100	0.030	27
63	100	0.022	25
50	100	0.016	22
37.5	100	0.009	17
28	100	0.006	15
20	100	0.005	13
14	98	0.003	11
10	97	0.003	10
6.3	96	0.001	6
5	96		
3.35	94		
2	93		
1.18	92		
0.6	90		
0.425	87		
0.3	76		
0.212	60		
0.15	45		
0.063	30		

Test Method	
BS 1377 : Part 2 : 1990	
Sieving	Clause 9.5
Sedimentation	Clause 9.5

Sample Proportions	
Cobbles	0.0
Gravel	7.0
Sand	63.0
Silt	21.0
Clay	9.0

Grading Analysis	
D100	20.00
D60	0.21
D10	0.00
Uniformity Coefficient	79.00

PARTICLE SIZE DISTRIBUTION

BS 1377 : Part 2 : 1990 : Clause 9

		Job Ref	**P21060**
		Borehole / Pit No	WTP-INF001
Location	**Water Supply Project - Ground Investigation Contract - Lot 1**	Sample No	1
		Depth	1.00 m
Soil Description	Slightly gravelly slightly sandy CLAY	Sample type	B

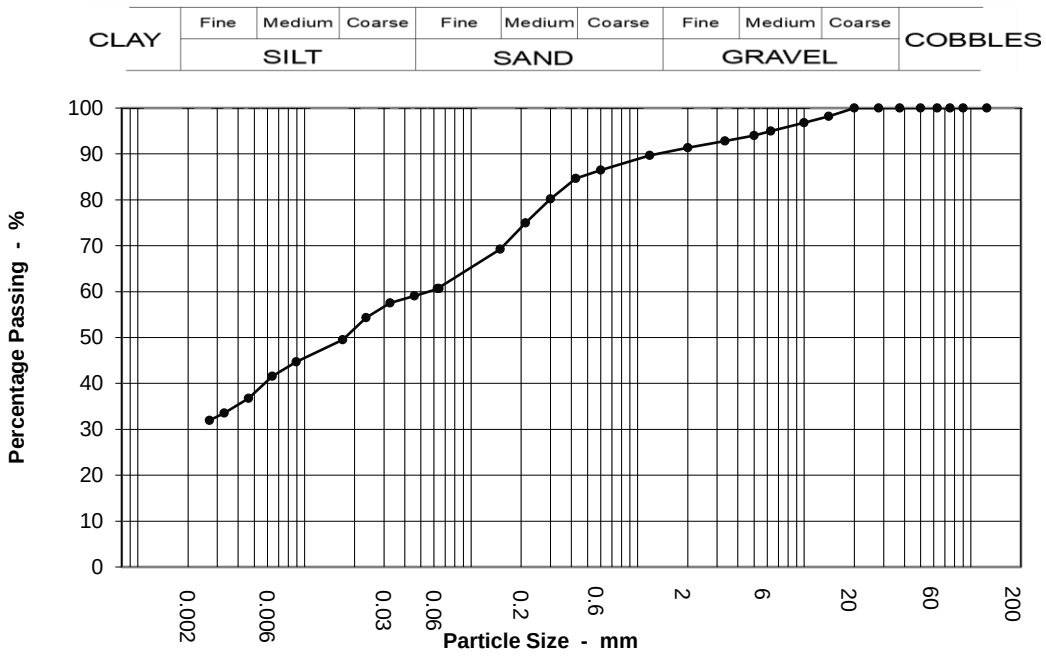

Sieving		Sedimentation	
Particle Size mm	% Passing	Particle Size mm	% Passing
125	100	0.064	61
90	100	0.046	59
75	100	0.033	58
63	100	0.023	54
50	100	0.017	50
37.5	100	0.009	45
28	100	0.006	42
20	100	0.005	37
14	98	0.003	34
10	97	0.003	32
6.3	95	0.001	22
5	94		
3.35	93		
2	91		
1.18	90		
0.6	86		
0.425	85		
0.3	80		
0.212	75		
0.15	69		
0.063	61		

Test Method	
BS 1377 : Part 2 : 1990	
Sieving	Clause 9.5
Sedimentation	Clause 9.5

Sample Proportions	
Cobbles	0.0
Gravel	9.0
Sand	31.0
Silt	33.0
Clay	27.0

Grading Analysis	
D100	20.00
D60	0.05
D10	
Uniformity Coefficient	

PARTICLE SIZE DISTRIBUTION

BS 1377 : Part 2 : 1990 : Clause 9

		Job Ref	**P21060**
		Borehole / Pit No	WTP-INF002
Location	**Water Supply Project - Ground Investigation Contract - Lot 1**	Sample No	1
		Depth	0.60 m
Soil Description	Slightly sandy SILT	Sample type	B

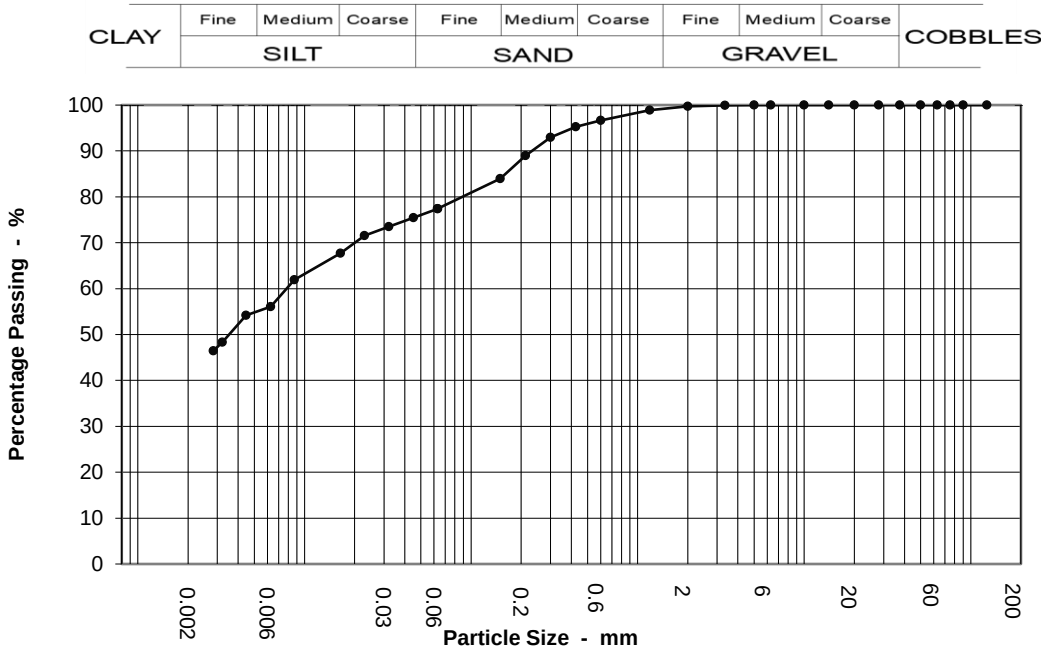

Sieving		Sedimentation	
Particle Size mm	% Passing	Particle Size mm	% Passing
125	100	0.063	77
90	100	0.045	75
75	100	0.032	74
63	100	0.023	72
50	100	0.016	68
37.5	100	0.009	62
28	100	0.006	56
20	100	0.004	54
14	100	0.003	48
10	100	0.003	46
6.3	100	0.001	35
5	100		
3.35	100		
2	100		
1.18	99		
0.6	97		
0.425	95		
0.3	93		
0.212	89		
0.15	84		
0.063	77		

Test Method	
BS 1377 : Part 2 : 1990	
Sieving	Clause 9.5
Sedimentation	Clause 9.5

Sample Proportions	
Cobbles	0.0
Gravel	0.0
Sand	22.0
Silt	34.0
Clay	43.0

Grading Analysis	
D100	5.00
D60	0.01
D10	
Uniformity Coefficient	

PARTICLE SIZE DISTRIBUTION

BS 1377 : Part 2 : 1990 : Clause 9

		Job Ref	**P21060**
		Borehole / Pit No	WTP-INF002
Location	**Water Supply Project - Ground Investigation Contract - Lot 1**	Sample No	3
		Depth	1.60 m
Soil Description	Very gravelly very clayey SAND	Sample type	B

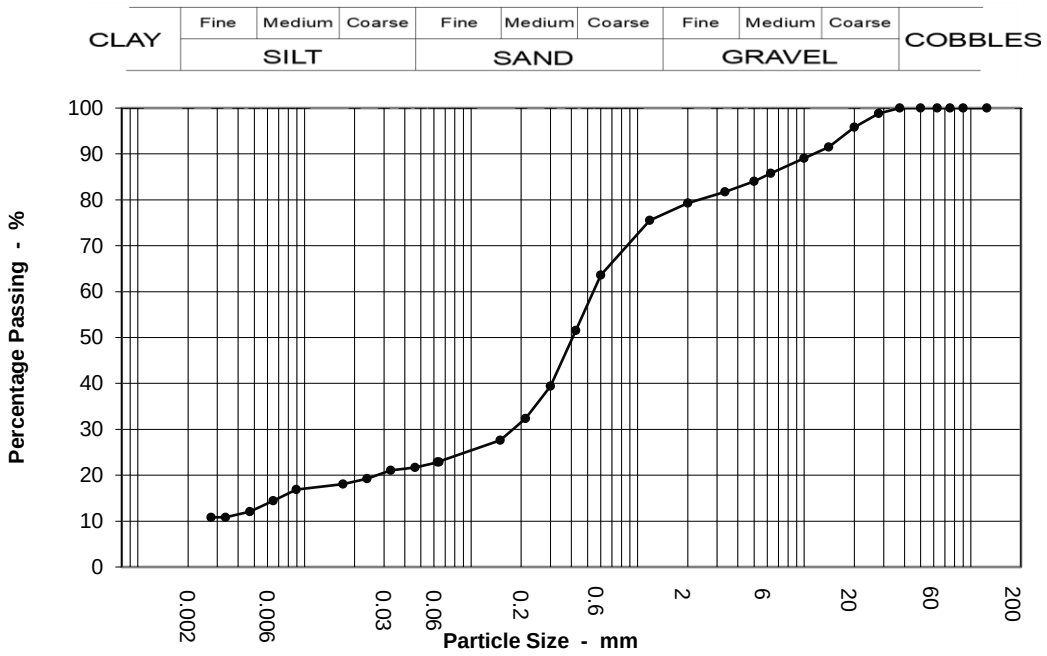

Sieving		Sedimentation	
Particle Size mm	% Passing	Particle Size mm	% Passing
125	100	0.064	23
90	100	0.046	22
75	100	0.033	21
63	100	0.024	19
50	100	0.017	18
37.5	100	0.009	17
28	99	0.006	14
20	96	0.005	12
14	91	0.003	11
10	89	0.003	11
6.3	86	0.001	7
5	84		
3.35	82		
2	79		
1.18	76		
0.6	64		
0.425	52		
0.3	39		
0.212	32		
0.15	28		
0.063	23		

Test Method	
BS 1377 : Part 2 : 1990	
Sieving	Clause 9.5
Sedimentation	Clause 9.5

Sample Proportions	
Cobbles	0.0
Gravel	21.0
Sand	56.0
Silt	14.0
Clay	9.0

Grading Analysis	
D100	37.50
D60	0.54
D10	0.00
Uniformity Coefficient	230.00

PARTICLE SIZE DISTRIBUTION

BS 1377 : Part 2 : 1990 : Clause 9

		Job Ref	**P21060**
		Borehole / Pit No	WTP-TP001
Location	**Water Supply Project - Ground Investigation Contract - Lot 1**	Sample No	1
		Depth	0.50 m
Soil Description	Very sitly very gravelly SAND	Sample type	B

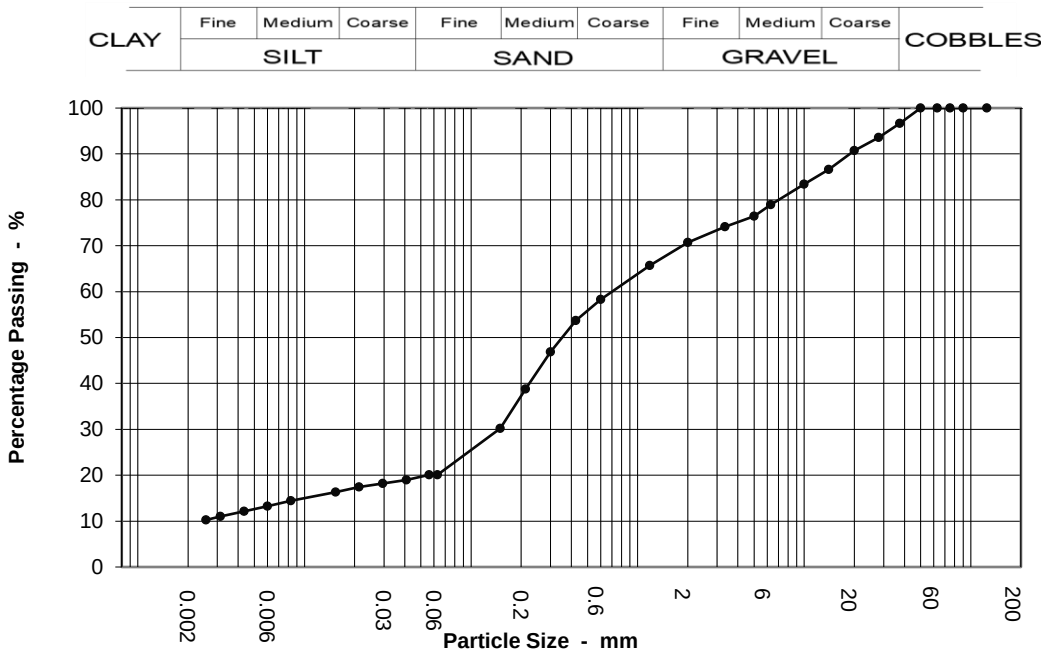

Sieving		Sedimentation	
Particle Size mm	% Passing	Particle Size mm	% Passing
125	100	0.056	20
90	100	0.041	19
75	100	0.029	18
63	100	0.021	17
50	100	0.015	16
37.5	97	0.008	14
28	94	0.006	13
20	91	0.004	12
14	87	0.003	11
10	83	0.003	10
6.3	79	0.001	8
5	76		
3.35	74		
2	71		
1.18	66		
0.6	58		
0.425	54		
0.3	47		
0.212	39		
0.15	30		
0.063	20		

Test Method	
BS 1377 : Part 2 : 1990	
Sieving	Clause 9.5
Sedimentation	Clause 9.5

Sample Proportions	
Cobbles	0.0
Gravel	29.0
Sand	51.0
Silt	11.0
Clay	9.0

Grading Analysis	
D100	50.00
D60	0.70
D10	0.00
Uniformity Coefficient	300.00

PARTICLE SIZE DISTRIBUTION

BS 1377 : Part 2 : 1990 : Clause 9

		Job Ref	**P21060**
		Borehole / Pit No	WTP-TP001
Location	**Water Supply Project - Ground Investigation Contract - Lot 1**	Sample No	2
		Depth	1.50 m
Soil Description	Slightly gravelly slightly sandy SILT	Sample type	B

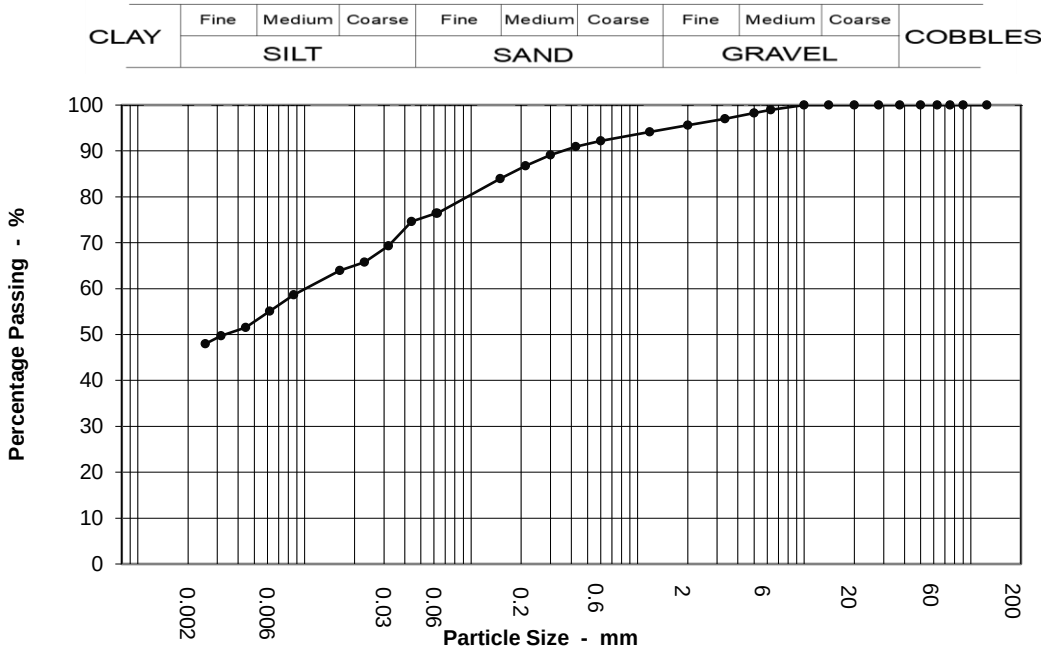

Sieving		Sedimentation	
Particle Size mm	% Passing	Particle Size mm	% Passing
125	100	0.062	76
90	100	0.044	75
75	100	0.032	69
63	100	0.023	66
50	100	0.016	64
37.5	100	0.009	59
28	100	0.006	55
20	100	0.004	52
14	100	0.003	50
10	100	0.003	48
6.3	99	0.001	41
5	98		
3.35	97		
2	96		
1.18	94		
0.6	92		
0.425	91		
0.3	89		
0.212	87		
0.15	84		
0.063	76		

Test Method	
BS 1377 : Part 2 : 1990	
Sieving	Clause 9.5
Sedimentation	Clause 9.5

Sample Proportions	
Cobbles	0.0
Gravel	4.0
Sand	19.0
Silt	31.0
Clay	45.0

Grading Analysis	
D100	10.00
D60	0.01
D10	
Uniformity Coefficient	

PARTICLE SIZE DISTRIBUTION

BS 1377 : Part 2 : 1990 : Clause 9

		Job Ref	**P21060**
		Borehole / Pit No	WTP-TP001
Location	**Water Supply Project - Ground Investigation Contract - Lot 1**	Sample No	4
		Depth	2.50 m
Soil Description	Slightly gravelly slightly sandy CLAY	Sample type	B

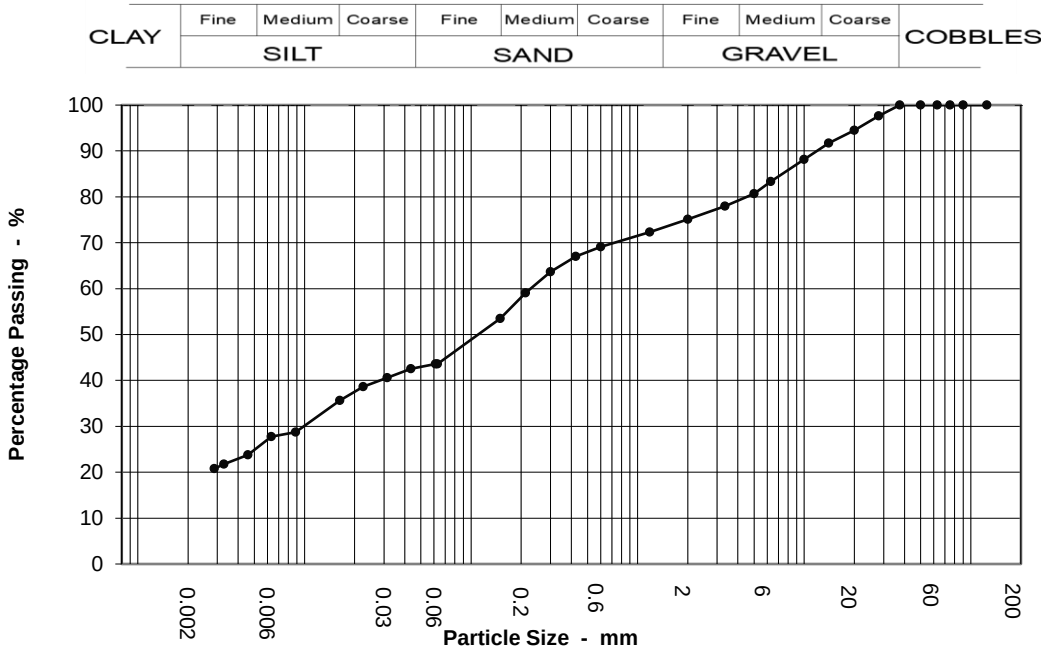

Sieving		Sedimentation	
Particle Size mm	% Passing	Particle Size mm	% Passing
125	100	0.061	44
90	100	0.044	43
75	100	0.031	41
63	100	0.023	39
50	100	0.016	36
37.5	100	0.009	29
28	98	0.006	28
20	95	0.005	24
14	92	0.003	22
10	88	0.003	21
6.3	83	0.001	14
5	81		
3.35	78		
2	75		
1.18	72		
0.6	69		
0.425	67		
0.3	64		
0.212	59		
0.15	54		
0.063	44		

Test Method	
BS 1377 : Part 2 : 1990	
Sieving	Clause 9.5
Sedimentation	Clause 9.5

Sample Proportions	
Cobbles	0.0
Gravel	25.0
Sand	32.0
Silt	25.0
Clay	19.0

Grading Analysis	
D100	37.50
D60	0.23
D10	
Uniformity Coefficient	

PARTICLE SIZE DISTRIBUTION

BS 1377 : Part 2 : 1990 : Clause 9

		Job Ref	**P21060**
		Borehole / Pit No	WTP-TP002
Location	**Water Supply Project - Ground Investigation Contract - Lot 1**	Sample No	1
		Depth	0.50 m
Soil Description	Silty very sandy GRAVEL	Sample type	B

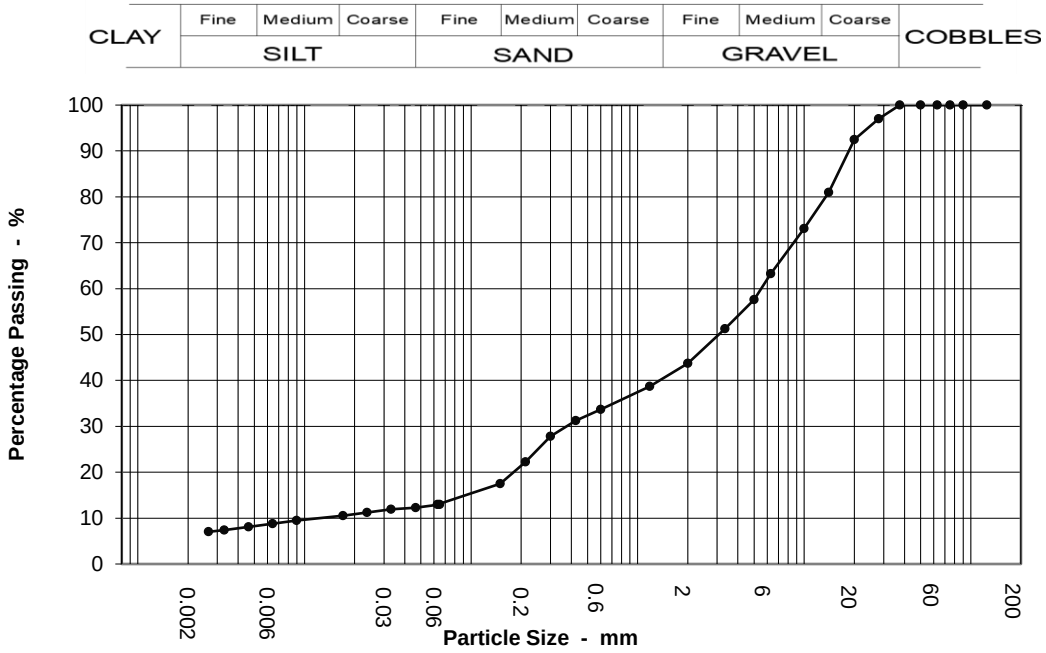

Sieving		Sedimentation	
Particle Size mm	% Passing	Particle Size mm	% Passing
125	100	0.065	13
90	100	0.047	12
75	100	0.033	12
63	100	0.024	11
50	100	0.017	11
37.5	100	0.009	9
28	97	0.006	9
20	92	0.005	8
14	81	0.003	7
10	73	0.003	7
6.3	63	0.001	6
5	58		
3.35	51		
2	44		
1.18	39		
0.6	34		
0.425	31		
0.3	28		
0.212	22		
0.15	17		
0.063	13		

Test Method	
BS 1377 : Part 2 : 1990	
Sieving	Clause 9.5
Sedimentation	Clause 9.5

Sample Proportions	
Cobbles	0.0
Gravel	56.0
Sand	31.0
Silt	7.0
Clay	6.0

Grading Analysis	
D100	37.50
D60	5.51
D10	0.01
Uniformity Coefficient	450.00

PARTICLE SIZE DISTRIBUTION

BS 1377 : Part 2 : 1990 : Clause 9

		Job Ref	**P21060**
		Borehole / Pit No	WTP-TP002
Location	**Water Supply Project - Ground Investigation Contract - Lot 1**	Sample No	2
		Depth	1.50 m
Soil Description	Slightly gravelly slightly sandy CLAY	Sample type	B

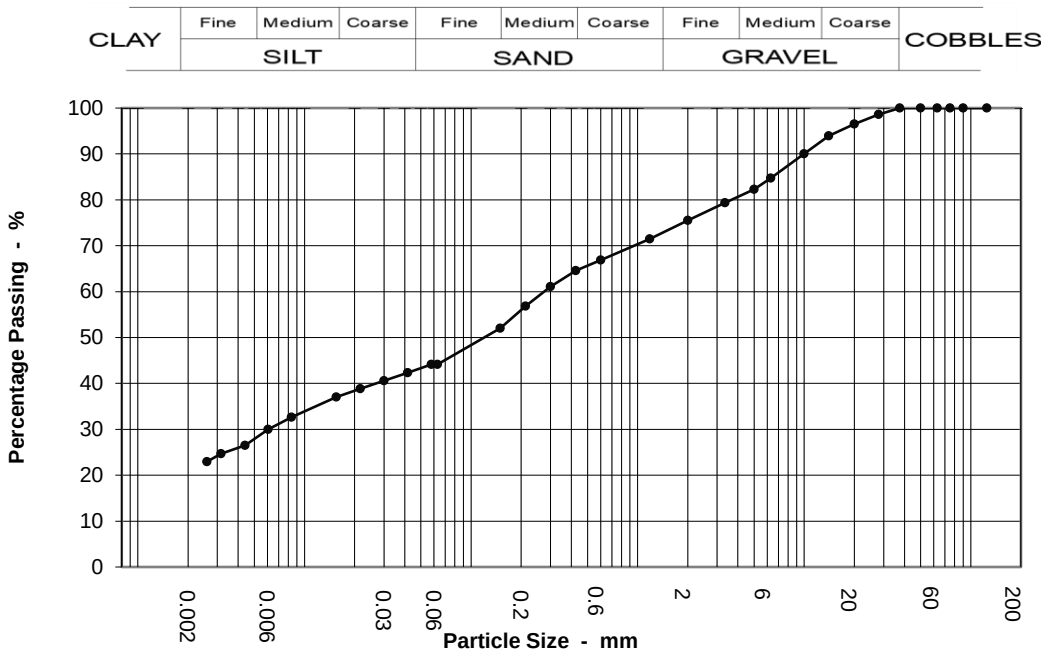

Sieving		Sedimentation	
Particle Size mm	% Passing	Particle Size mm	% Passing
125	100	0.058	44
90	100	0.042	42
75	100	0.030	41
63	100	0.022	39
50	100	0.016	37
37.5	100	0.008	33
28	99	0.006	30
20	96	0.004	26
14	94	0.003	25
10	90	0.003	23
6.3	85	0.001	18
5	82		
3.35	79		
2	76		
1.18	72		
0.6	67		
0.425	65		
0.3	61		
0.212	57		
0.15	52		
0.063	44		

Test Method	
BS 1377 : Part 2 : 1990	
Sieving	Clause 9.5
Sedimentation	Clause 9.5

Sample Proportions	
Cobbles	0.0
Gravel	24.0
Sand	31.0
Silt	23.0
Clay	21.0

Grading Analysis	
D100	37.50
D60	0.28
D10	
Uniformity Coefficient	

pgl priority geotechnical	**PARTICLE SIZE DISTRIBUTION** **BS 1377 : Part 2 : 1990 : Clause 9**	**Job Ref**	**P21060**
		Borehole / Pit No	WTP-TP002
Location	**Water Supply Project - Ground Investigation Contract - Lot 1**	Sample No	4
		Depth	2.60 m
Soil Description	Slightly sandy slightly gravelly CLAY	Sample type	B

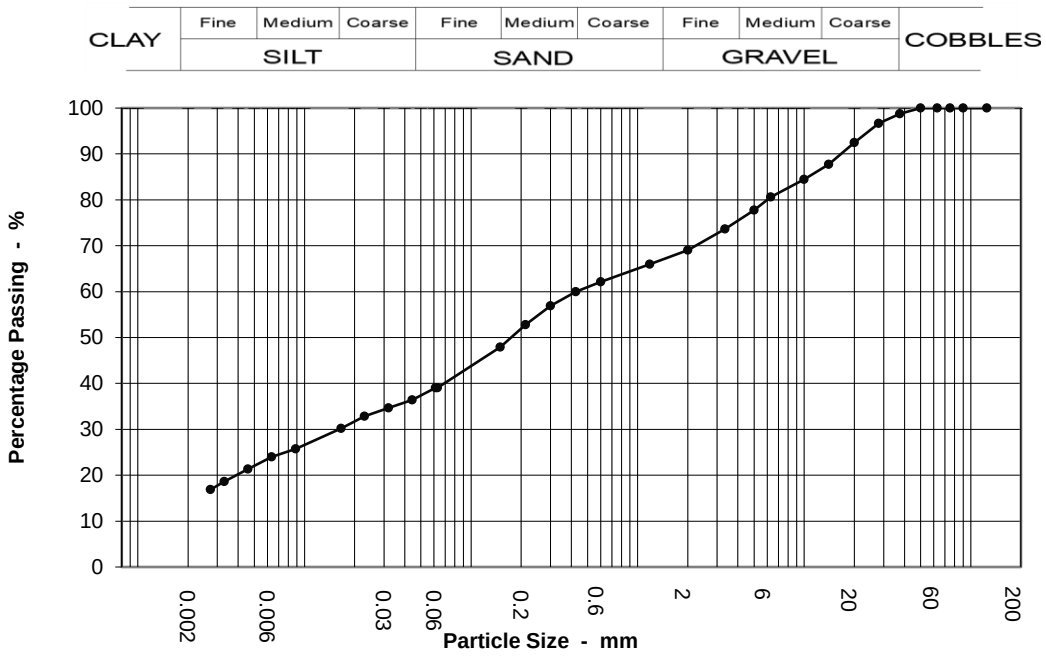

Sieving		Sedimentation	
Particle Size mm	% Passing	Particle Size mm	% Passing
125	100	0.061	39
90	100	0.044	36
75	100	0.032	35
63	100	0.023	33
50	100	0.017	30
37.5	99	0.009	26
28	97	0.006	24
20	92	0.005	21
14	88	0.003	19
10	84	0.003	17
6.3	81	0.001	13
5	78		
3.35	74		
2	69		
1.18	66		
0.6	62		
0.425	60		
0.3	57		
0.212	53		
0.15	48		
0.063	39		

Test Method	
BS 1377 : Part 2 : 1990	
Sieving	Clause 9.5
Sedimentation	Clause 9.5

Sample Proportions	
Cobbles	0.0
Gravel	31.0
Sand	30.0
Silt	24.0
Clay	15.0

Grading Analysis	
D100	50.00
D60	0.43
D10	
Uniformity Coefficient	

PARTICLE SIZE DISTRIBUTION

BS 1377 : Part 2 : 1990 : Clause 9

		Job Ref	**P21060**
		Borehole / Pit No	WTP-TP003
Location	**Water Supply Project - Ground Investigation Contract - Lot 1**	Sample No	1
		Depth	0.50 m
Soil Description	Silty very sandy GRAVEL	Sample type	B

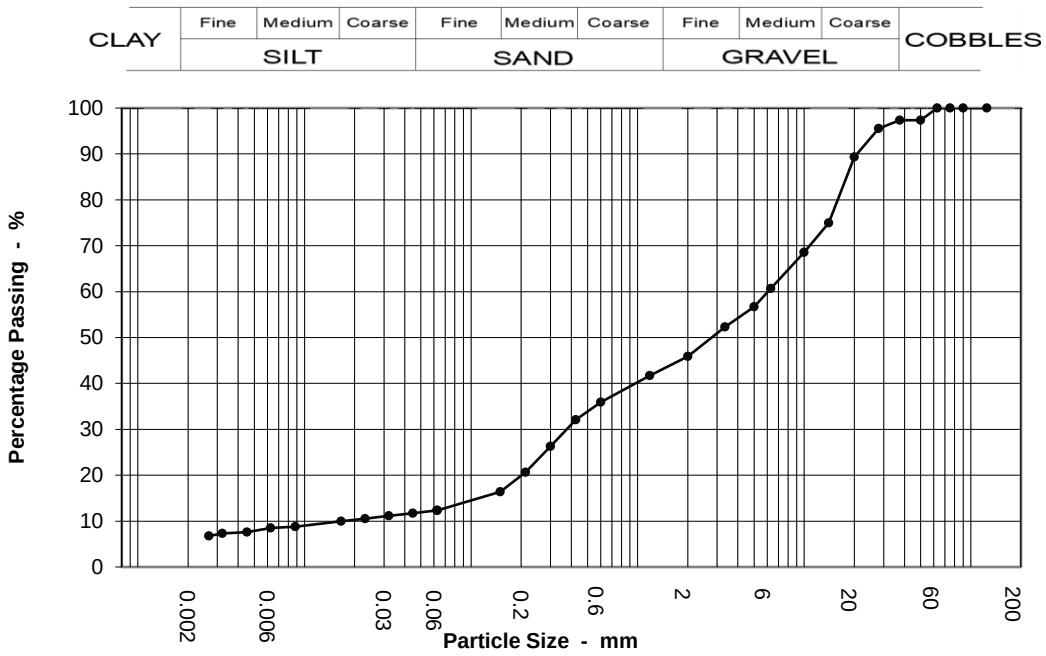

Sieving		Sedimentation	
Particle Size mm	% Passing	Particle Size mm	% Passing
125	100	0.062	12
90	100	0.045	12
75	100	0.032	11
63	100	0.023	11
50	97	0.017	10
37.5	97	0.009	9
28	96	0.006	9
20	89	0.005	8
14	75	0.003	7
10	69	0.003	7
6.3	61	0.001	6
5	57		
3.35	52		
2	46		
1.18	42		
0.6	36		
0.425	32		
0.3	26		
0.212	21		
0.15	16		
0.063	12		

Test Method	
BS 1377 : Part 2 : 1990	
Sieving	Clause 9.5
Sedimentation	Clause 9.5

Sample Proportions	
Cobbles	0.0
Gravel	54.0
Sand	34.0
Silt	6.0
Clay	6.0

Grading Analysis	
D100	63.00
D60	6.05
D10	0.02
Uniformity Coefficient	360.00

PARTICLE SIZE DISTRIBUTION

BS 1377 : Part 2 : 1990 : Clause 9

		Job Ref	**P21060**
		Borehole / Pit No	WTP-TP003
Location	**Water Supply Project - Ground Investigation Contract - Lot 1**	Sample No	2
		Depth	1.00 m
Soil Description	Slightly sandy slightly gravelly CLAY	Sample type	B

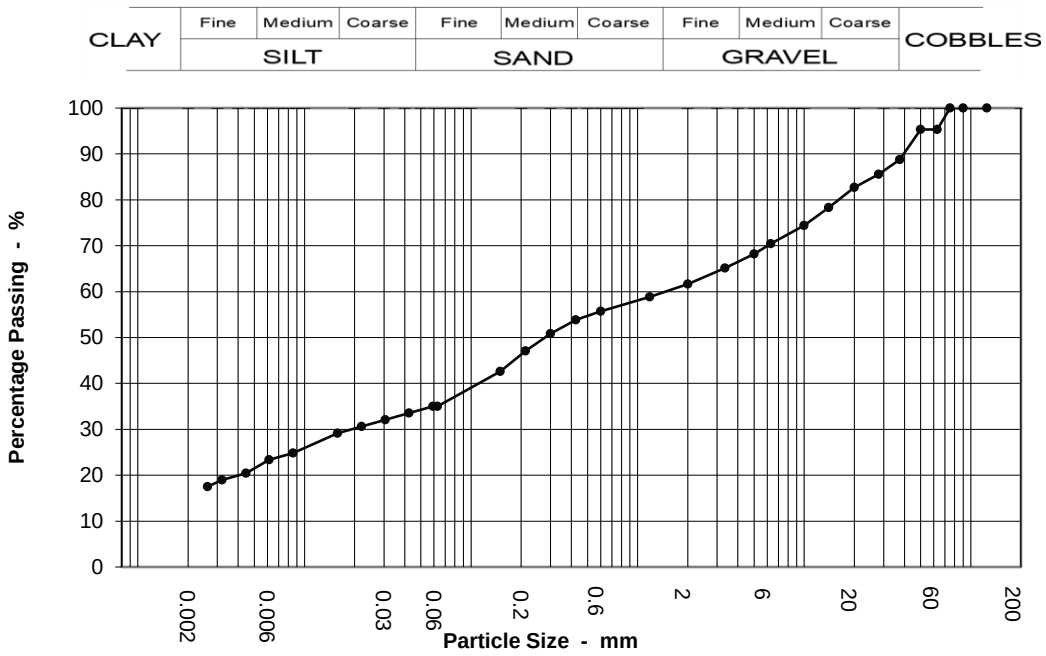

Sieving		Sedimentation	
Particle Size mm	% Passing	Particle Size mm	% Passing
125	100	0.059	35
90	100	0.042	34
75	100	0.031	32
63	95	0.022	31
50	95	0.016	29
37.5	89	0.009	25
28	86	0.006	23
20	83	0.004	20
14	78	0.003	19
10	74	0.003	18
6.3	70	0.001	14
5	68		
3.35	65		
2	62		
1.18	59		
0.6	56		
0.425	54		
0.3	51		
0.212	47		
0.15	43		
0.063	35		

Test Method	
BS 1377 : Part 2 : 1990	
Sieving	Clause 9.5
Sedimentation	Clause 9.5

Sample Proportions	
Cobbles	5.0
Gravel	34.0
Sand	27.0
Silt	19.0
Clay	16.0

Grading Analysis	
D100	75.00
D60	1.46
D10	
Uniformity Coefficient	

PARTICLE SIZE DISTRIBUTION

BS 1377 : Part 2 : 1990 : Clause 9

		Job Ref	**P21060**
		Borehole / Pit No	WTP-TP003
Location	**Water Supply Project - Ground Investigation Contract - Lot 1**	Sample No	6
		Depth	4.00 m
Soil Description	Slightly gravelly slightly sandy CLAY	Sample type	B

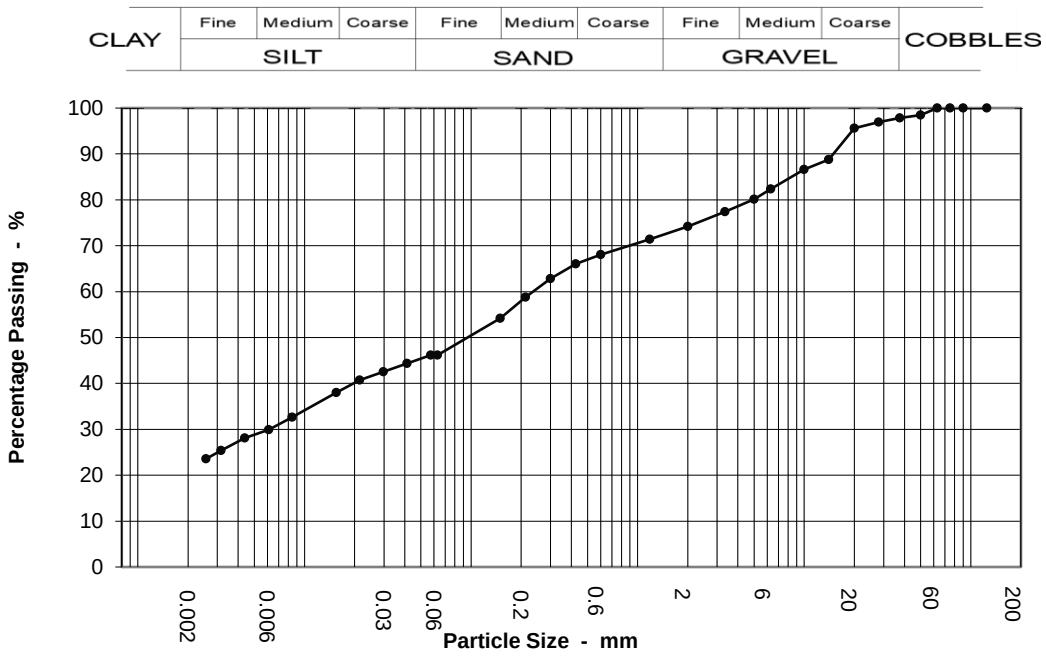

Sieving		Sedimentation	
Particle Size mm	% Passing	Particle Size mm	% Passing
125	100	0.057	46
90	100	0.041	44
75	100	0.030	43
63	100	0.021	41
50	98	0.016	38
37.5	98	0.008	33
28	97	0.006	30
20	96	0.004	28
14	89	0.003	25
10	87	0.003	24
6.3	82	0.001	19
5	80		
3.35	77		
2	74		
1.18	71		
0.6	68		
0.425	66		
0.3	63		
0.212	59		
0.15	54		
0.063	46		

Test Method	
BS 1377 : Part 2 : 1990	
Sieving	Clause 9.5
Sedimentation	Clause 9.5

Sample Proportions	
Cobbles	0.0
Gravel	26.0
Sand	28.0
Silt	25.0
Clay	22.0

Grading Analysis	
D100	63.00
D60	0.24
D10	
Uniformity Coefficient	

PARTICLE SIZE DISTRIBUTION

BS 1377 : Part 2 : 1990 : Clause 9

		Job Ref	**P21060**
		Borehole / Pit No	WTP-TP004
Location	**Water Supply Project - Ground Investigation Contract - Lot 1**	Sample No	3
		Depth	1.50 m
Soil Description	Very sandy very clayey GRAVEL	Sample type	B

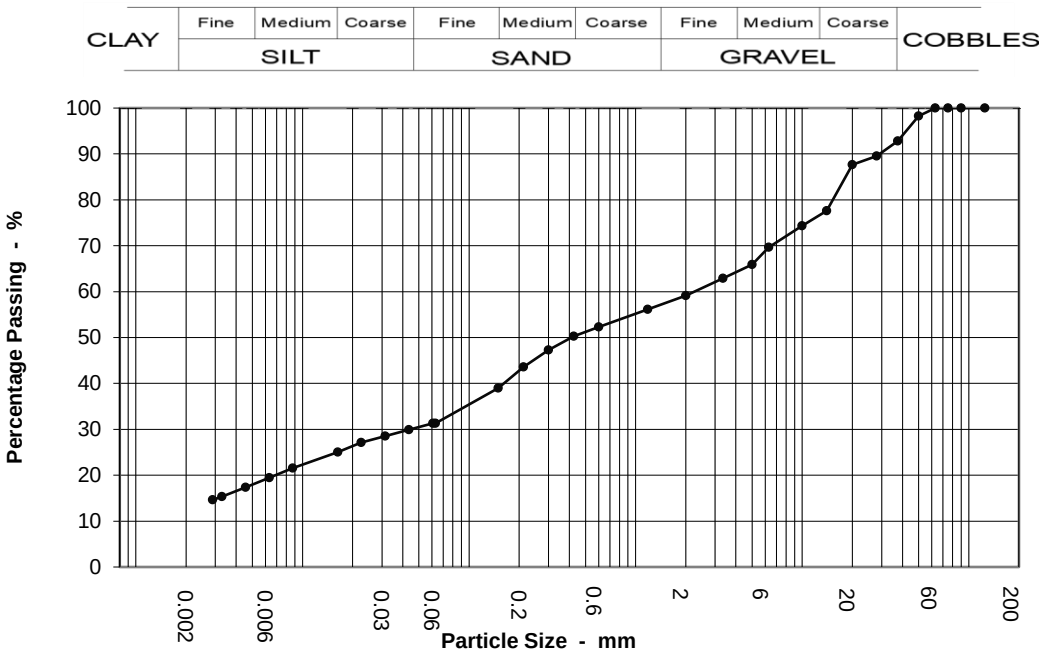

Sieving		Sedimentation	
Particle Size mm	% Passing	Particle Size mm	% Passing
125	100	0.061	31
90	100	0.044	30
75	100	0.031	29
63	100	0.023	27
50	98	0.016	25
37.5	93	0.009	22
28	90	0.006	19
20	88	0.005	17
14	78	0.003	15
10	74	0.003	15
6.3	70	0.001	10
5	66		
3.35	63		
2	59		
1.18	56		
0.6	52		
0.425	50		
0.3	47		
0.212	44		
0.15	39		
0.063	31		

Test Method	
BS 1377 : Part 2 : 1990	
Sieving	Clause 9.5
Sedimentation	Clause 9.5

Sample Proportions	
Cobbles	0.0
Gravel	41.0
Sand	28.0
Silt	18.0
Clay	13.0

Grading Analysis	
D100	63.00
D60	2.25
D10	0.00
Uniformity Coefficient	2500.00

PARTICLE SIZE DISTRIBUTION

BS 1377 : Part 2 : 1990 : Clause 9

		Job Ref	**P21060**
		Borehole / Pit No	WTP-TP004
Location	**Water Supply Project - Ground Investigation Contract - Lot 1**	Sample No	5
		Depth	2.50 m
Soil Description	Slightly gravelly slightly sandy CLAY	Sample type	B

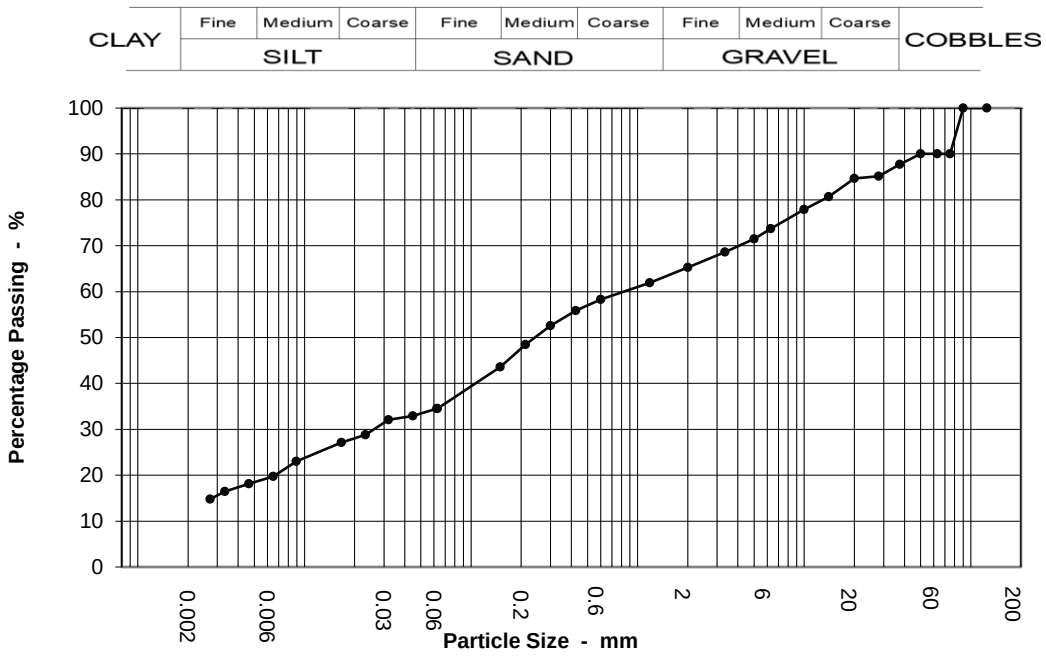

Sieving		Sedimentation	
Particle Size mm	% Passing	Particle Size mm	% Passing
125	100	0.062	35
90	100	0.045	33
75	90	0.032	32
63	90	0.023	29
50	90	0.017	27
37.5	88	0.009	23
28	85	0.006	20
20	85	0.005	18
14	81	0.003	16
10	78	0.003	15
6.3	74	0.001	12
5	72		
3.35	69		
2	65		
1.18	62		
0.6	58		
0.425	56		
0.3	53		
0.212	48		
0.15	44		
0.063	35		

Test Method	
BS 1377 : Part 2 : 1990	
Sieving	Clause 9.5
Sedimentation	Clause 9.5

Sample Proportions	
Cobbles	10.0
Gravel	25.0
Sand	31.0
Silt	21.0
Clay	13.0

Grading Analysis	
D100	90.00
D60	0.83
D10	
Uniformity Coefficient	

PARTICLE SIZE DISTRIBUTION

BS 1377 : Part 2 : 1990 : Clause 9

		Job Ref	**P21060**
		Borehole / Pit No	WTP-TP005
Location	**Water Supply Project - Ground Investigation Contract - Lot 1**	Sample No	1
		Depth	0.50 m
Soil Description	Slightly gravelly slightly sandy CLAY	Sample type	B

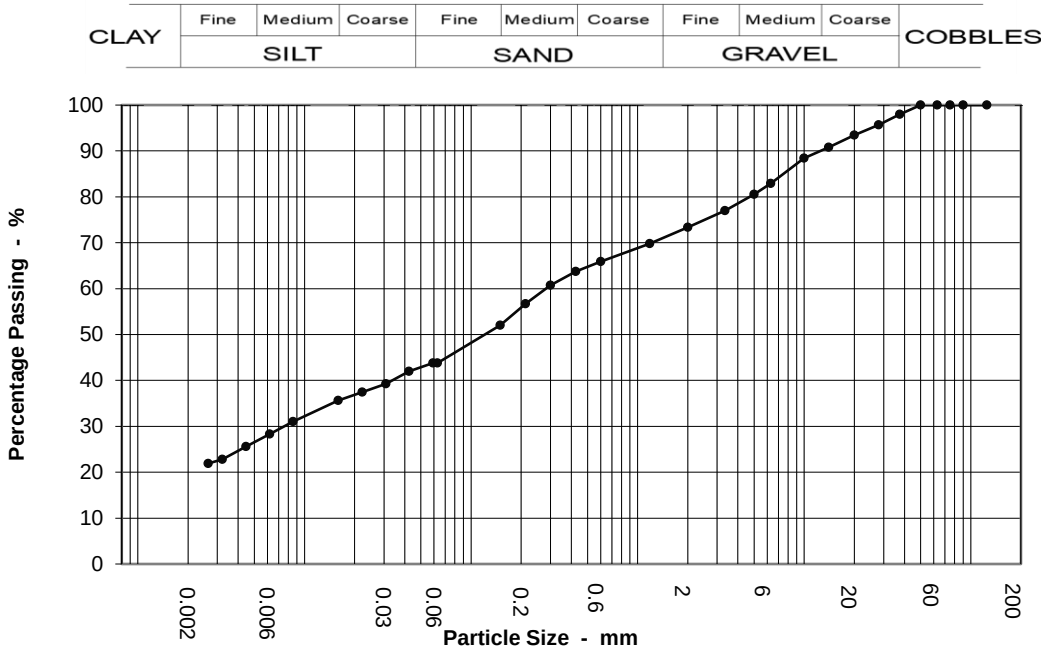

Sieving		Sedimentation	
Particle Size mm	% Passing	Particle Size mm	% Passing
125	100	0.059	44
90	100	0.042	42
75	100	0.031	39
63	100	0.022	37
50	100	0.016	36
37.5	98	0.009	31
28	96	0.006	28
20	93	0.004	26
14	91	0.003	23
10	88	0.003	22
6.3	83	0.001	16
5	81		
3.35	77		
2	73		
1.18	70		
0.6	66		
0.425	64		
0.3	61		
0.212	57		
0.15	52		
0.063	44		

Test Method	
BS 1377 : Part 2 : 1990	
Sieving	Clause 9.5
Sedimentation	Clause 9.5

Sample Proportions	
Cobbles	0.0
Gravel	27.0
Sand	30.0
Silt	24.0
Clay	19.0

Grading Analysis	
D100	50.00
D60	0.28
D10	
Uniformity Coefficient	

PARTICLE SIZE DISTRIBUTION

BS 1377 : Part 2 : 1990 : Clause 9

		Job Ref	**P21060**
		Borehole / Pit No	WTP-TP005
Location	**Water Supply Project - Ground Investigation Contract - Lot 1**	Sample No	5
		Depth	3.00 m
Soil Description	Slightly gravelly slightly sandy CLAY	Sample type	B

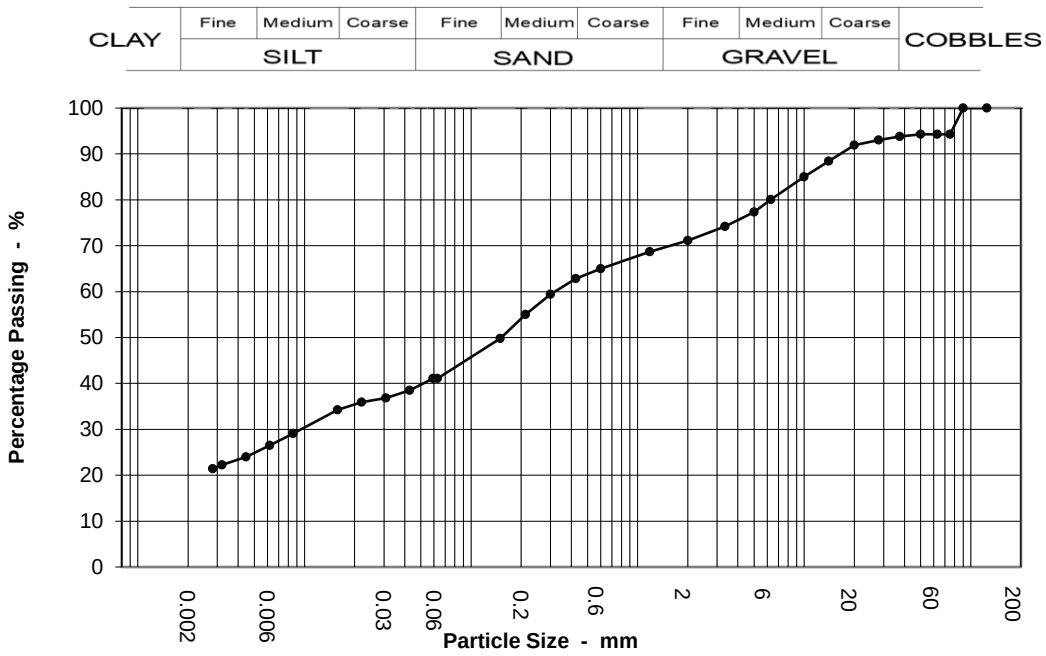

Sieving		Sedimentation	
Particle Size mm	% Passing	Particle Size mm	% Passing
125	100	0.059	41
90	100	0.043	39
75	94	0.031	37
63	94	0.022	36
50	94	0.016	34
37.5	94	0.009	29
28	93	0.006	27
20	92	0.004	24
14	88	0.003	22
10	85	0.003	21
6.3	80	0.001	15
5	77		
3.35	74		
2	71		
1.18	69		
0.6	65		
0.425	63		
0.3	59		
0.212	55		
0.15	50		
0.063	41		

Test Method	
BS 1377 : Part 2 : 1990	
Sieving	Clause 9.5
Sedimentation	Clause 9.5

Sample Proportions	
Cobbles	6.0
Gravel	23.0
Sand	30.0
Silt	21.0
Clay	20.0

Grading Analysis	
D100	90.00
D60	0.32
D10	
Uniformity Coefficient	

PARTICLE SIZE DISTRIBUTION

BS 1377 : Part 2 : 1990 : Clause 9

		Job Ref	**P21060**
		Borehole / Pit No	WTP-TP006
Location	**Water Supply Project - Ground Investigation Contract - Lot 1**	Sample No	1
		Depth	0.50 m
Soil Description	Slightly gravelly slightly sandy CLAY	Sample type	B

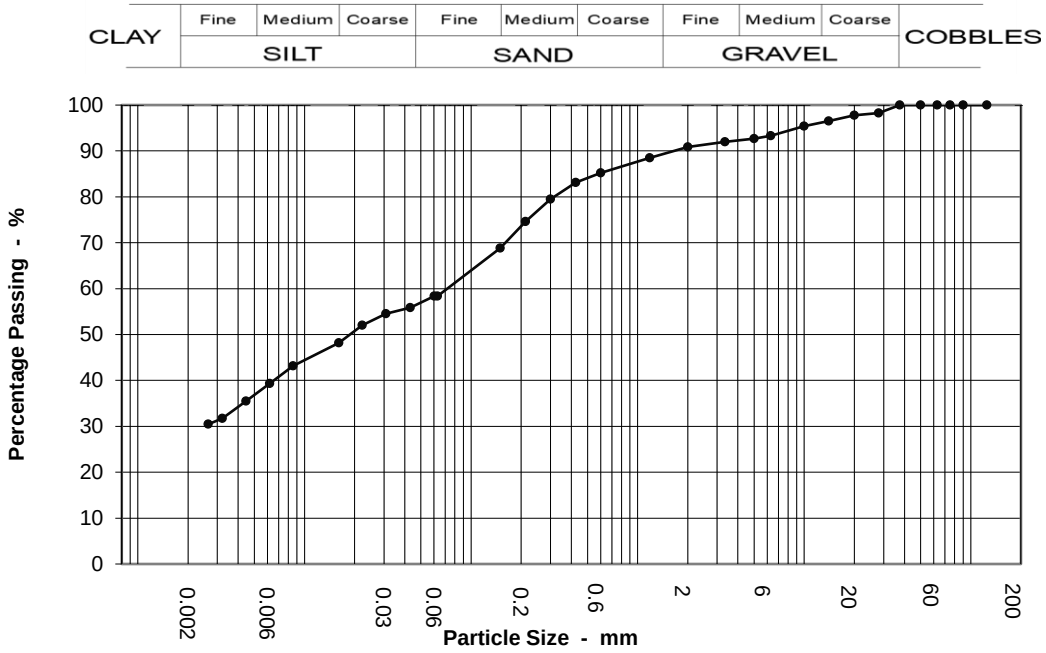

Sieving		Sedimentation	
Particle Size mm	% Passing	Particle Size mm	% Passing
125	100	0.060	58
90	100	0.043	56
75	100	0.031	55
63	100	0.022	52
50	100	0.016	48
37.5	100	0.009	43
28	98	0.006	39
20	98	0.004	36
14	97	0.003	32
10	95	0.003	30
6.3	93	0.001	23
5	93		
3.35	92		
2	91		
1.18	89		
0.6	85		
0.425	83		
0.3	80		
0.212	75		
0.15	69		
0.063	58		

Test Method	
BS 1377 : Part 2 : 1990	
Sieving	Clause 9.5
Sedimentation	Clause 9.5

Sample Proportions	
Cobbles	0.0
Gravel	9.0
Sand	33.0
Silt	31.0
Clay	27.0

Grading Analysis	
D100	37.50
D60	0.07
D10	
Uniformity Coefficient	

PARTICLE SIZE DISTRIBUTION

BS 1377 : Part 2 : 1990 : Clause 9

		Job Ref	**P21060**
		Borehole / Pit No	WTP-TP006
Location	**Water Supply Project - Ground Investigation Contract - Lot 1**	Sample No	3
		Depth	1.50 m
Soil Description	Slightly gravelly slightly sandy CLAY	Sample type	B

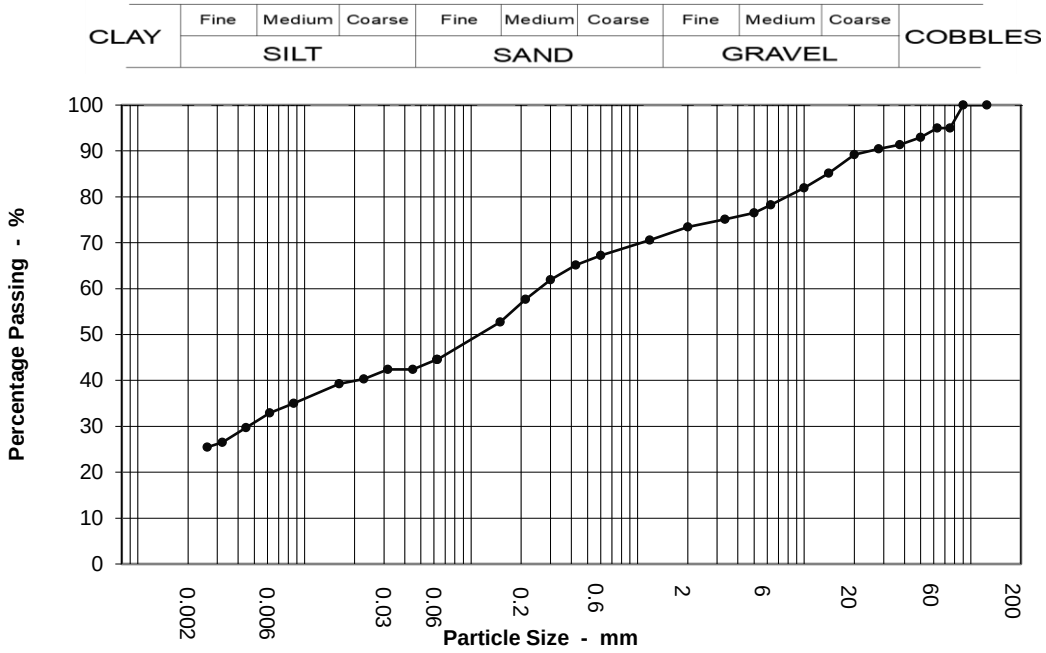

Sieving		Sedimentation	
Particle Size mm	% Passing	Particle Size mm	% Passing
125	100	0.062	45
90	100	0.045	42
75	95	0.032	42
63	95	0.023	40
50	93	0.016	39
37.5	91	0.009	35
28	90	0.006	33
20	89	0.004	30
14	85	0.003	27
10	82	0.003	25
6.3	78	0.001	20
5	77		
3.35	75		
2	73		
1.18	71		
0.6	67		
0.425	65		
0.3	62		
0.212	58		
0.15	53		
0.063	45		

Test Method	
BS 1377 : Part 2 : 1990	
Sieving	Clause 9.5
Sedimentation	Clause 9.5

Sample Proportions	
Cobbles	5.0
Gravel	22.0
Sand	29.0
Silt	21.0
Clay	23.0

Grading Analysis	
D100	90.00
D60	0.26
D10	
Uniformity Coefficient	

PARTICLE SIZE DISTRIBUTION

BS 1377 : Part 2 : 1990 : Clause 9

		Job Ref	**P21060**
		Borehole / Pit No	WTP-TP006
Location	**Water Supply Project - Ground Investigation Contract - Lot 1**	Sample No	5
		Depth	2.50 m
Soil Description	Slightly gravelly slightly sandy CLAY	Sample type	B

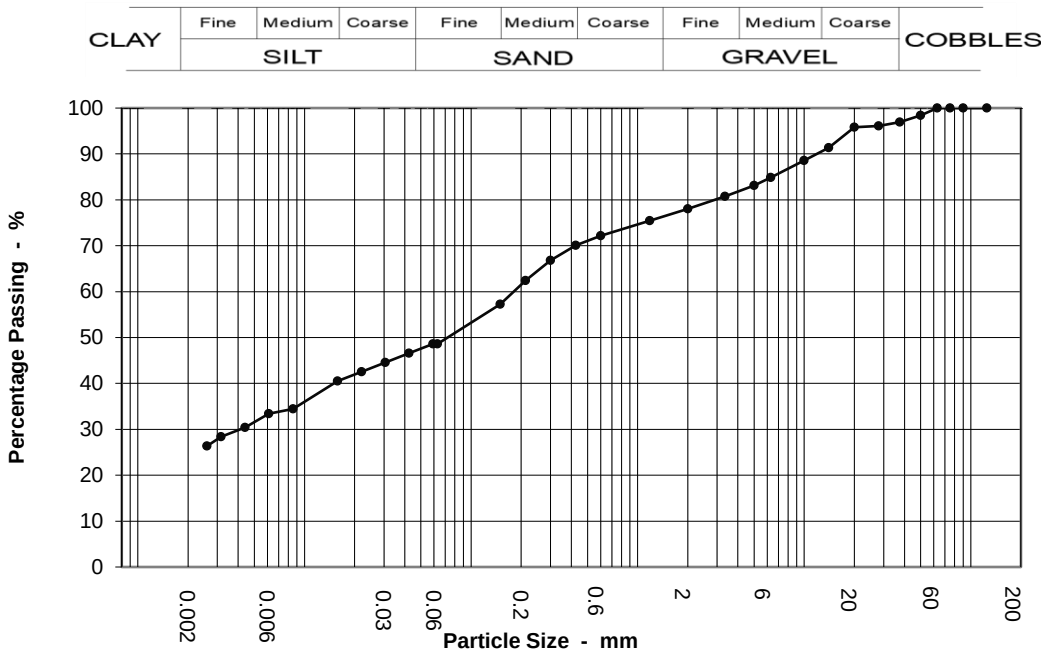

Sieving		Sedimentation	
Particle Size mm	% Passing	Particle Size mm	% Passing
125	100	0.059	49
90	100	0.042	47
75	100	0.031	45
63	100	0.022	43
50	98	0.016	41
37.5	97	0.009	34
28	96	0.006	33
20	96	0.004	30
14	91	0.003	28
10	89	0.003	26
6.3	85	0.001	22
5	83		
3.35	81		
2	78		
1.18	75		
0.6	72		
0.425	70		
0.3	67		
0.212	62		
0.15	57		
0.063	49		

Test Method	
BS 1377 : Part 2 : 1990	
Sieving	Clause 9.5
Sedimentation	Clause 9.5

Sample Proportions	
Cobbles	0.0
Gravel	22.0
Sand	29.0
Silt	24.0
Clay	25.0

Grading Analysis	
D100	63.00
D60	0.18
D10	
Uniformity Coefficient	

PARTICLE SIZE DISTRIBUTION

BS 1377 : Part 2 : 1990 : Clause 9

		Job Ref	**P21060**
		Borehole / Pit No	WTP-TP006
Location	**Water Supply Project - Ground Investigation Contract - Lot 1**	Sample No	7
		Depth	3.50 m
Soil Description	Gravelly clayey SAND	Sample type	B

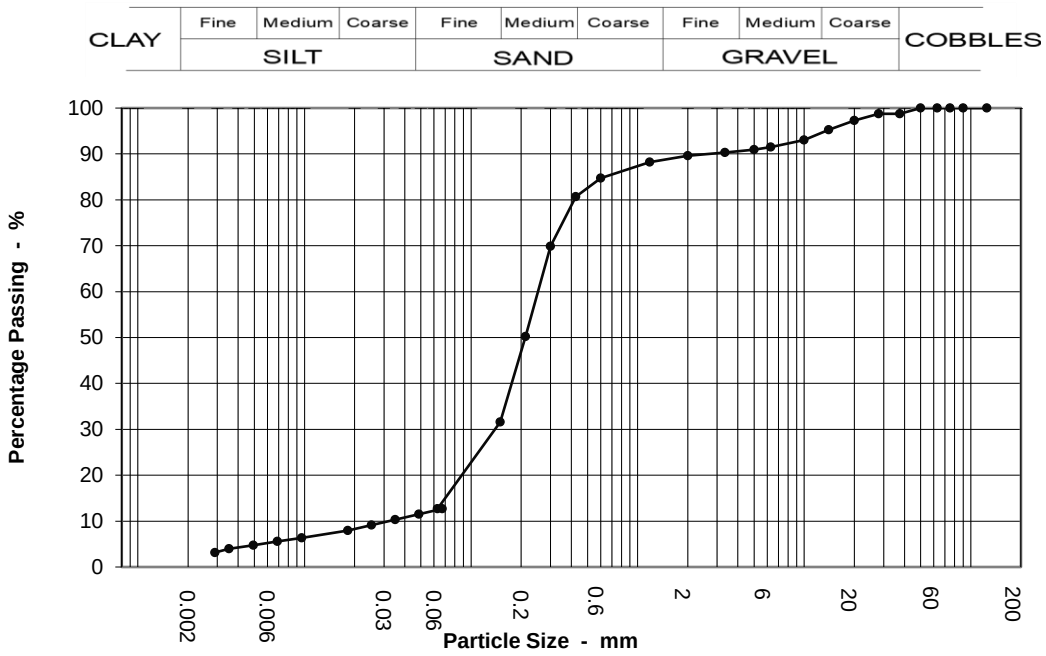

Sieving		Sedimentation	
Particle Size mm	% Passing	Particle Size mm	% Passing
125	100	0.067	13
90	100	0.049	11
75	100	0.035	10
63	100	0.025	9
50	100	0.018	8
37.5	99	0.010	6
28	99	0.007	6
20	97	0.005	5
14	95	0.004	4
10	93	0.003	3
6.3	91	0.002	3
5	91		
3.35	90		
2	90		
1.18	88		
0.6	85		
0.425	81		
0.3	70		
0.212	50		
0.15	32		
0.063	13		

Test Method	
BS 1377 : Part 2 : 1990	
Sieving	Clause 9.5
Sedimentation	Clause 9.5

Sample Proportions	
Cobbles	0.0
Gravel	10.0
Sand	77.0
Silt	10.0
Clay	3.0

Grading Analysis	
D100	50.00
D60	0.25
D10	0.03
Uniformity Coefficient	7.80

PARTICLE SIZE DISTRIBUTION

BS 1377 : Part 2 : 1990 : Clause 9

		Job Ref	**P21060**
		Borehole / Pit No	WTP-TP007
Location	**Water Supply Project - Ground Investigation Contract - Lot 1**	Sample No	1
		Depth	0.50 m
Soil Description	Slightly gravelly slightly sandy CLAY	Sample type	B

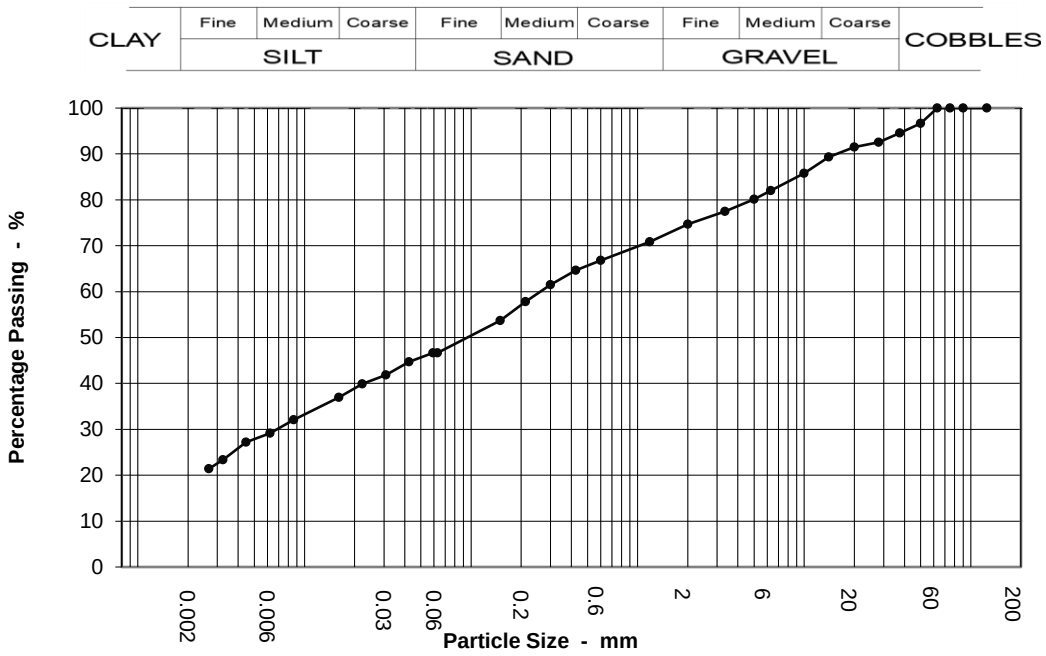

Sieving		Sedimentation	
Particle Size mm	% Passing	Particle Size mm	% Passing
125	100	0.059	47
90	100	0.042	45
75	100	0.031	42
63	100	0.022	40
50	97	0.016	37
37.5	95	0.009	32
28	93	0.006	29
20	91	0.004	27
14	89	0.003	23
10	86	0.003	21
6.3	82	0.001	18
5	80		
3.35	77		
2	75		
1.18	71		
0.6	67		
0.425	65		
0.3	62		
0.212	58		
0.15	54		
0.063	47		

Test Method	
BS 1377 : Part 2 : 1990	
Sieving	Clause 9.5
Sedimentation	Clause 9.5

Sample Proportions	
Cobbles	0.0
Gravel	25.0
Sand	28.0
Silt	27.0
Clay	20.0

Grading Analysis	
D100	63.00
D60	0.26
D10	
Uniformity Coefficient	

PARTICLE SIZE DISTRIBUTION

BS 1377 : Part 2 : 1990 : Clause 9

		Job Ref	**P21060**
		Borehole / Pit No	WTP-TP007
Location	**Water Supply Project - Ground Investigation Contract - Lot 1**	Sample No	3
		Depth	1.50 m
Soil Description	Slightly sandy slightly gravelly CLAY with low cobble content	Sample type	B

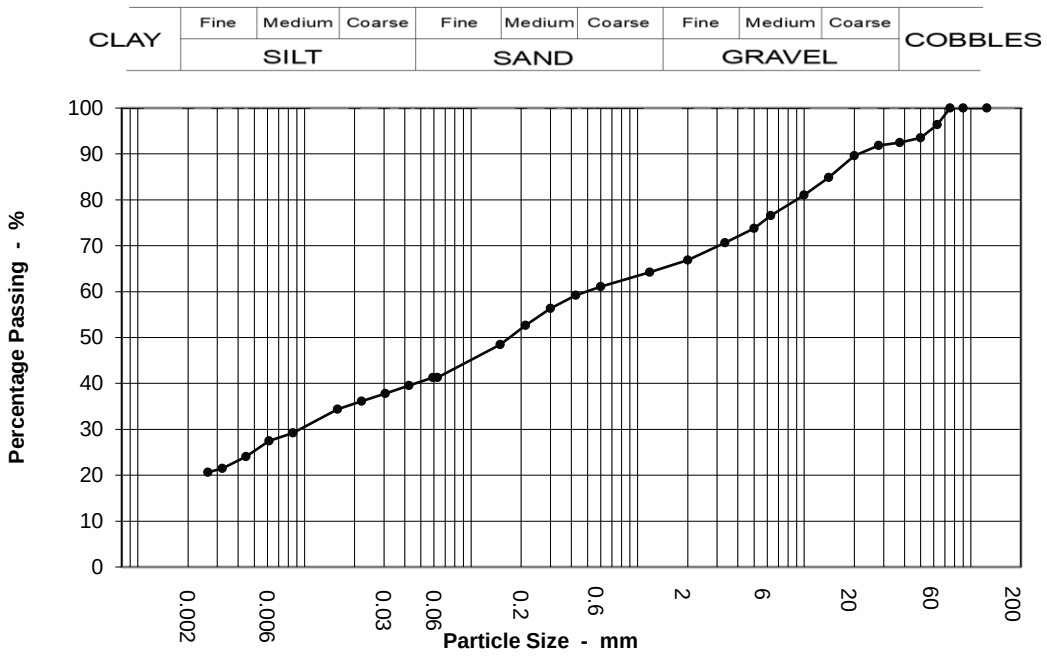

Sieving		Sedimentation	
Particle Size mm	% Passing	Particle Size mm	% Passing
125	100	0.059	41
90	100	0.042	40
75	100	0.031	38
63	96	0.022	36
50	94	0.016	34
37.5	92	0.009	29
28	92	0.006	28
20	90	0.004	24
14	85	0.003	21
10	81	0.003	21
6.3	77	0.001	17
5	74		
3.35	71		
2	67		
1.18	64		
0.6	61		
0.425	59		
0.3	56		
0.212	53		
0.15	48		
0.063	41		

Test Method	
BS 1377 : Part 2 : 1990	
Sieving	Clause 9.5
Sedimentation	Clause 9.5

Sample Proportions	
Cobbles	4.0
Gravel	29.0
Sand	26.0
Silt	22.0
Clay	19.0

Grading Analysis	
D100	75.00
D60	0.49
D10	
Uniformity Coefficient	

PARTICLE SIZE DISTRIBUTION

BS 1377 : Part 2 : 1990 : Clause 9

		Job Ref	**P21060**
		Borehole / Pit No	WTP-TP007
Location	**Water Supply Project - Ground Investigation Contract - Lot 1**	Sample No	7
		Depth	3.50 m
Soil Description	Slightly sandy slightly gravelly CLAY	Sample type	B

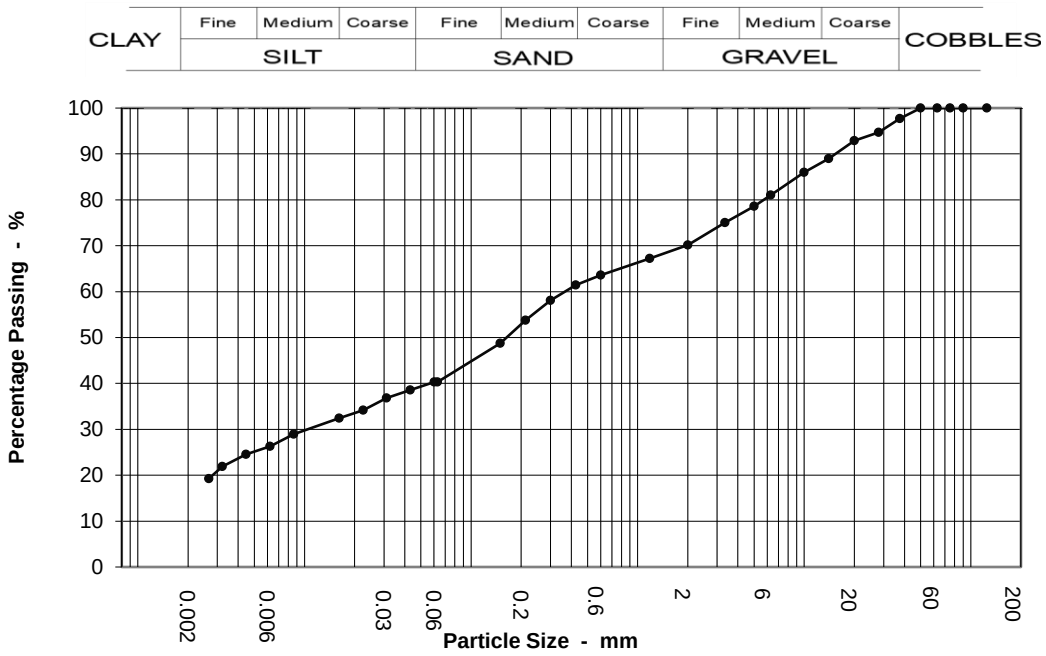

Sieving		Sedimentation	
Particle Size mm	% Passing	Particle Size mm	% Passing
125	100	0.060	40
90	100	0.043	39
75	100	0.031	37
63	100	0.023	34
50	100	0.016	32
37.5	98	0.009	29
28	95	0.006	26
20	93	0.004	25
14	89	0.003	22
10	86	0.003	19
6.3	81	0.001	16
5	79		
3.35	75		
2	70		
1.18	67		
0.6	64		
0.425	61		
0.3	58		
0.212	54		
0.15	49		
0.063	40		

Test Method	
BS 1377 : Part 2 : 1990	
Sieving	Clause 9.5
Sedimentation	Clause 9.5

Sample Proportions	
Cobbles	0.0
Gravel	30.0
Sand	30.0
Silt	23.0
Clay	18.0

Grading Analysis	
D100	50.00
D60	0.37
D10	
Uniformity Coefficient	

PARTICLE SIZE DISTRIBUTION

BS 1377 : Part 2 : 1990 : Clause 9

		Job Ref	**P21060**
		Borehole / Pit No	WTP-TP008
Location	**Water Supply Project - Ground Investigation Contract - Lot 1**	Sample No	1
		Depth	1.00 m
Soil Description	Slightly sandy slightly gravelly CLAY	Sample type	B

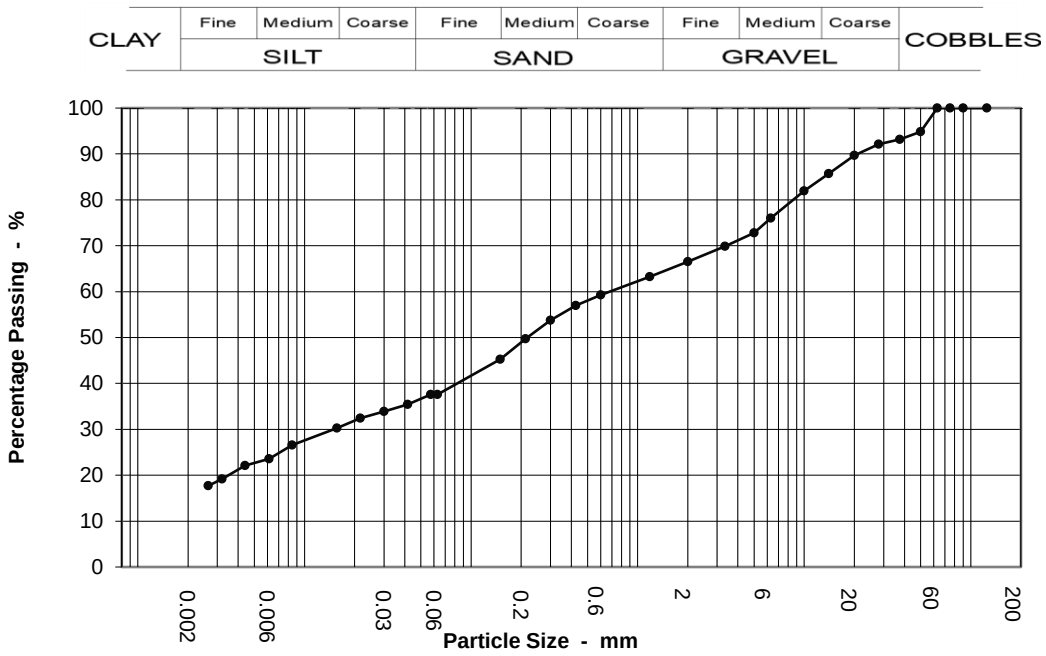

Sieving		Sedimentation	
Particle Size mm	% Passing	Particle Size mm	% Passing
125	100	0.057	38
90	100	0.042	35
75	100	0.030	34
63	100	0.022	32
50	95	0.016	30
37.5	93	0.008	27
28	92	0.006	24
20	90	0.004	22
14	86	0.003	19
10	82	0.003	18
6.3	76	0.001	15
5	73		
3.35	70		
2	67		
1.18	63		
0.6	59		
0.425	57		
0.3	54		
0.212	50		
0.15	45		
0.063	38		

Test Method	
BS 1377 : Part 2 : 1990	
Sieving	Clause 9.5
Sedimentation	Clause 9.5

Sample Proportions	
Cobbles	0.0
Gravel	33.0
Sand	29.0
Silt	21.0
Clay	16.0

Grading Analysis	
D100	63.00
D60	0.68
D10	
Uniformity Coefficient	

PARTICLE SIZE DISTRIBUTION

BS 1377 : Part 2 : 1990 : Clause 9

		Job Ref	**P21060**
		Borehole / Pit No	WTP-TP008
Location	**Water Supply Project - Ground Investigation Contract - Lot 1**	Sample No	5
		Depth	2.40 m
Soil Description	Slightly gravelly slightly sandy CLAY	Sample type	B

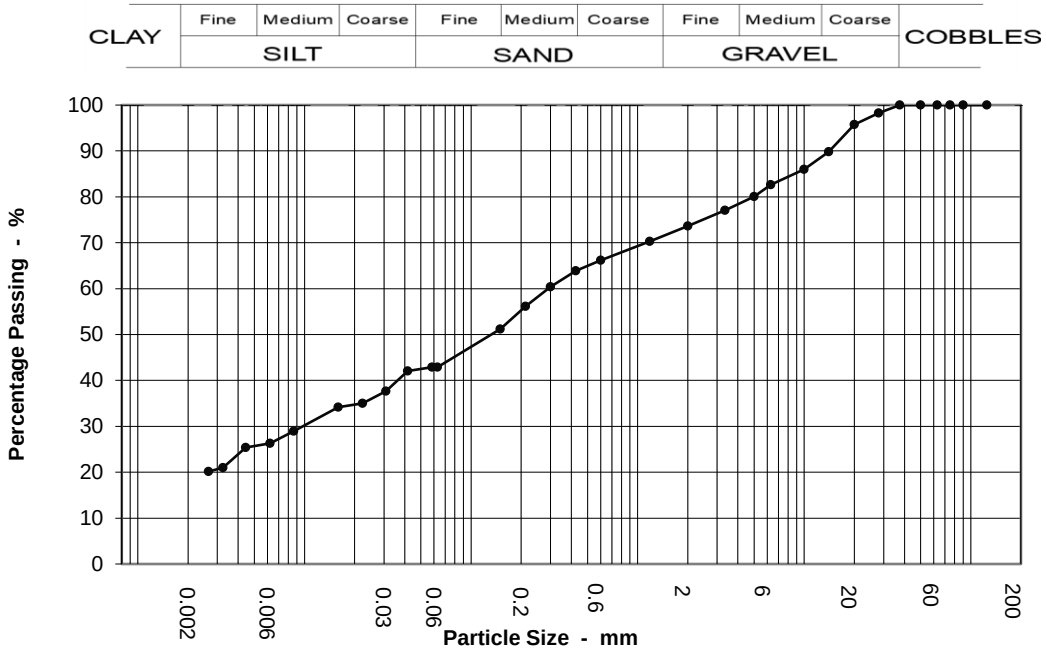

Sieving		Sedimentation	
Particle Size mm	% Passing	Particle Size mm	% Passing
125	100	0.058	43
90	100	0.042	42
75	100	0.031	38
63	100	0.022	35
50	100	0.016	34
37.5	100	0.009	29
28	98	0.006	26
20	96	0.004	25
14	90	0.003	21
10	86	0.003	20
6.3	83	0.001	16
5	80		
3.35	77		
2	74		
1.18	70		
0.6	66		
0.425	64		
0.3	60		
0.212	56		
0.15	51		
0.063	43		

Test Method	
BS 1377 : Part 2 : 1990	
Sieving	Clause 9.5
Sedimentation	Clause 9.5

Sample Proportions	
Cobbles	0.0
Gravel	26.0
Sand	31.0
Silt	25.0
Clay	18.0

Grading Analysis	
D100	37.50
D60	0.29
D10	
Uniformity Coefficient	

PARTICLE SIZE DISTRIBUTION

BS 1377 : Part 2 : 1990 : Clause 9

		Job Ref	**P21060**
		Borehole / Pit No	WTP-TP009
Location	**Water Supply Project - Ground Investigation Contract - Lot 1**	Sample No	1
		Depth	0.50 m
Soil Description	Slightly gravelly slightly sandy CLAY	Sample type	B

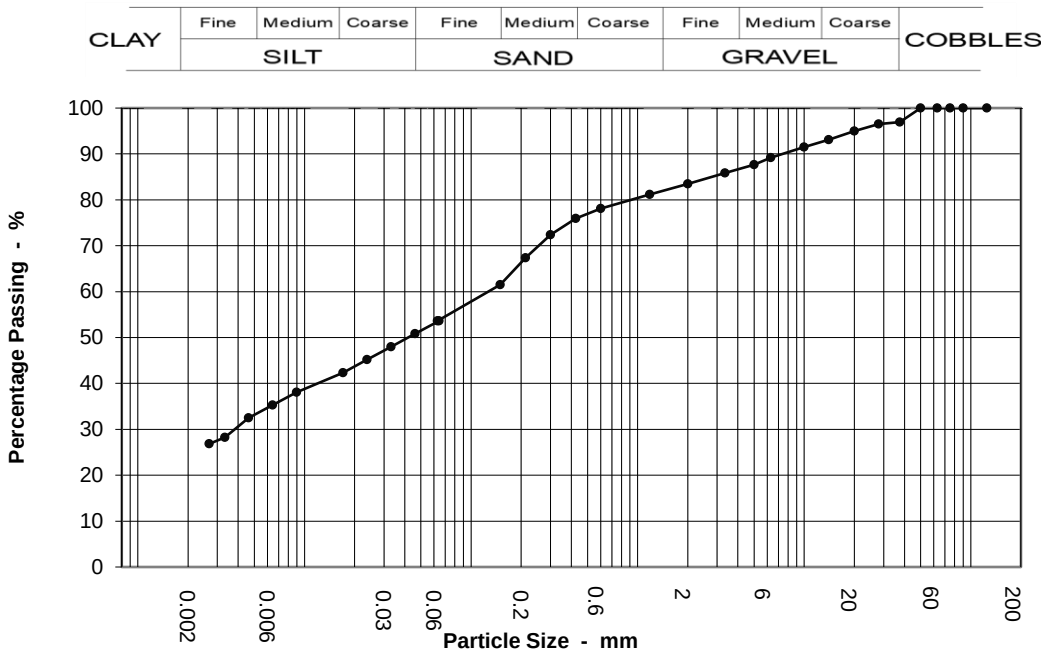

Sieving		Sedimentation	
Particle Size mm	% Passing	Particle Size mm	% Passing
125	100	0.064	54
90	100	0.046	51
75	100	0.033	48
63	100	0.024	45
50	100	0.017	42
37.5	97	0.009	38
28	97	0.006	35
20	95	0.005	32
14	93	0.003	28
10	91	0.003	27
6.3	89	0.001	18
5	88		
3.35	86		
2	83		
1.18	81		
0.6	78		
0.425	76		
0.3	72		
0.212	67		
0.15	61		
0.063	54		

Test Method	
BS 1377 : Part 2 : 1990	
Sieving	Clause 9.5
Sedimentation	Clause 9.5

Sample Proportions	
Cobbles	0.0
Gravel	17.0
Sand	30.0
Silt	31.0
Clay	23.0

Grading Analysis	
D100	50.00
D60	0.13
D10	
Uniformity Coefficient	

PARTICLE SIZE DISTRIBUTION

BS 1377 : Part 2 : 1990 : Clause 9

		Job Ref	**P21060**
		Borehole / Pit No	WTP-TP009
Location	**Water Supply Project - Ground Investigation Contract - Lot 1**	Sample No	5
		Depth	2.50 m
Soil Description	Slightly sandy slightly gravelly CLAY	Sample type	B

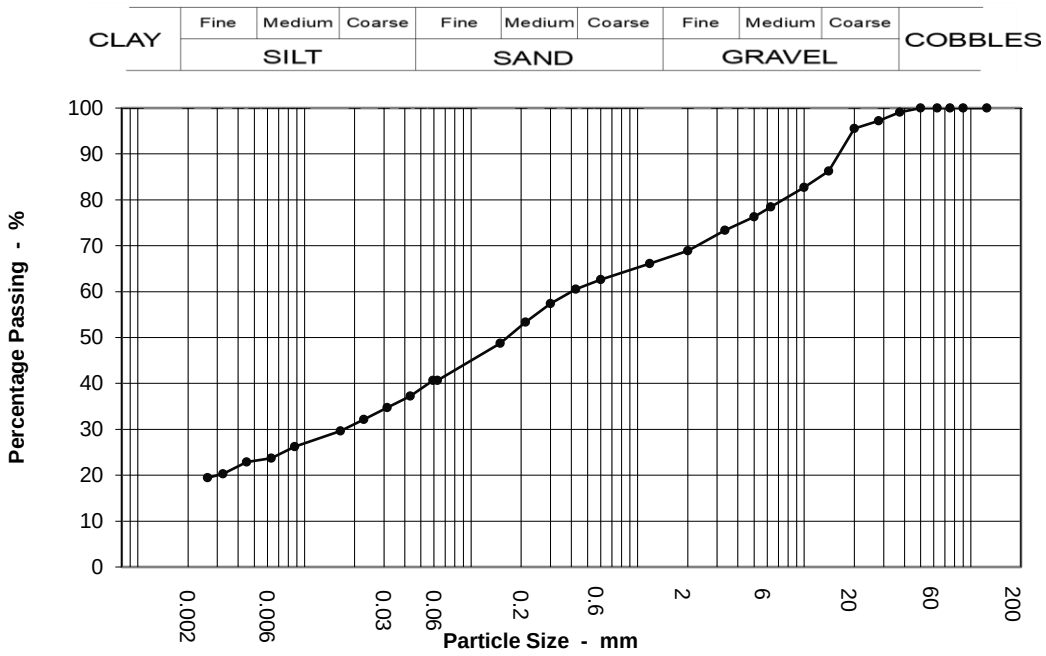

Sieving		Sedimentation	
Particle Size mm	% Passing	Particle Size mm	% Passing
125	100	0.059	41
90	100	0.043	37
75	100	0.031	35
63	100	0.023	32
50	100	0.016	30
37.5	99	0.009	26
28	97	0.006	24
20	96	0.004	23
14	86	0.003	20
10	83	0.003	19
6.3	78	0.001	16
5	76		
3.35	73		
2	69		
1.18	66		
0.6	63		
0.425	61		
0.3	57		
0.212	53		
0.15	49		
0.063	41		

Test Method	
BS 1377 : Part 2 : 1990	
Sieving	Clause 9.5
Sedimentation	Clause 9.5

Sample Proportions	
Cobbles	0.0
Gravel	31.0
Sand	28.0
Silt	23.0
Clay	18.0

Grading Analysis	
D100	50.00
D60	0.40
D10	
Uniformity Coefficient	

PARTICLE SIZE DISTRIBUTION

BS 1377 : Part 2 : 1990 : Clause 9

		Job Ref	**P21060**
		Borehole / Pit No	WTP-TP009
Location	**Water Supply Project - Ground Investigation Contract - Lot 1**	Sample No	7
		Depth	4.00 m
Soil Description	Slightly sandy slightly gravelly CLAY	Sample type	B

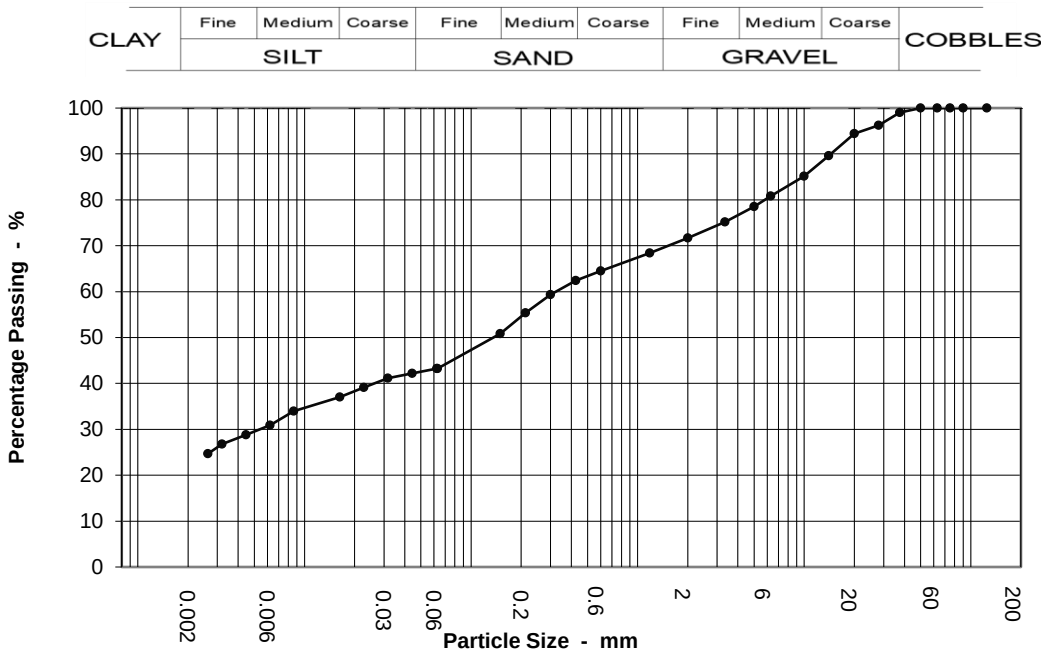

Sieving		Sedimentation	
Particle Size mm	% Passing	Particle Size mm	% Passing
125	100	0.062	43
90	100	0.044	42
75	100	0.032	41
63	100	0.023	39
50	100	0.016	37
37.5	99	0.009	34
28	96	0.006	31
20	94	0.004	29
14	90	0.003	27
10	85	0.003	25
6.3	81	0.001	21
5	79		
3.35	75		
2	72		
1.18	68		
0.6	65		
0.425	62		
0.3	59		
0.212	55		
0.15	51		
0.063	43		

Test Method	
BS 1377 : Part 2 : 1990	
Sieving	Clause 9.5
Sedimentation	Clause 9.5

Sample Proportions	
Cobbles	0.0
Gravel	28.0
Sand	28.0
Silt	20.0
Clay	23.0

Grading Analysis	
D100	50.00
D60	0.32
D10	
Uniformity Coefficient	

PARTICLE SIZE DISTRIBUTION

BS 1377 : Part 2 : 1990 : Clause 9

		Job Ref	**P21060**
		Borehole / Pit No	WTP-TP010
Location	**Water Supply Project - Ground Investigation Contract - Lot 1**	Sample No	1
		Depth	1.00 m
Soil Description	Slightly gravelly slightly sandy CLAY	Sample type	B

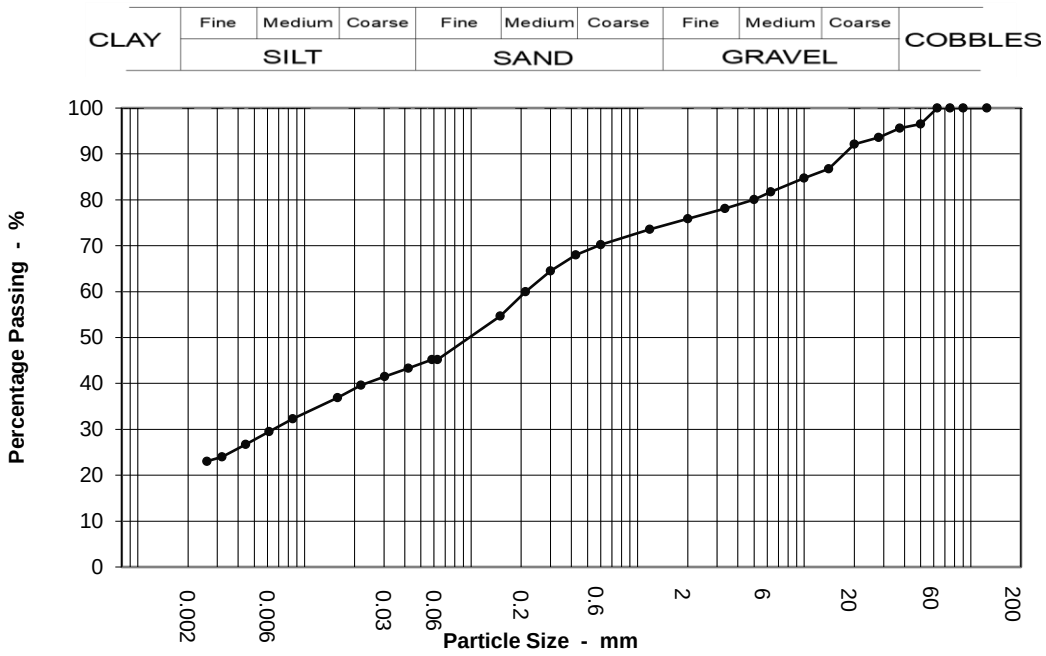

Sieving		Sedimentation	
Particle Size mm	% Passing	Particle Size mm	% Passing
125	100	0.058	45
90	100	0.042	43
75	100	0.030	41
63	100	0.022	40
50	97	0.016	37
37.5	96	0.008	32
28	94	0.006	29
20	92	0.004	27
14	87	0.003	24
10	85	0.003	23
6.3	82	0.001	18
5	80		
3.35	78		
2	76		
1.18	74		
0.6	70		
0.425	68		
0.3	64		
0.212	60		
0.15	55		
0.063	45		

Test Method	
BS 1377 : Part 2 : 1990	
Sieving	Clause 9.5
Sedimentation	Clause 9.5

Sample Proportions	
Cobbles	0.0
Gravel	24.0
Sand	31.0
Silt	24.0
Clay	21.0

Grading Analysis	
D100	63.00
D60	0.21
D10	
Uniformity Coefficient	

PARTICLE SIZE DISTRIBUTION

BS 1377 : Part 2 : 1990 : Clause 9

		Job Ref	**P21060**
		Borehole / Pit No	WTP-TP010
Location	**Water Supply Project - Ground Investigation Contract - Lot 1**	Sample No	5
		Depth	3.00 m
Soil Description	Slightly sandy slightly gravelly CLAY	Sample type	B

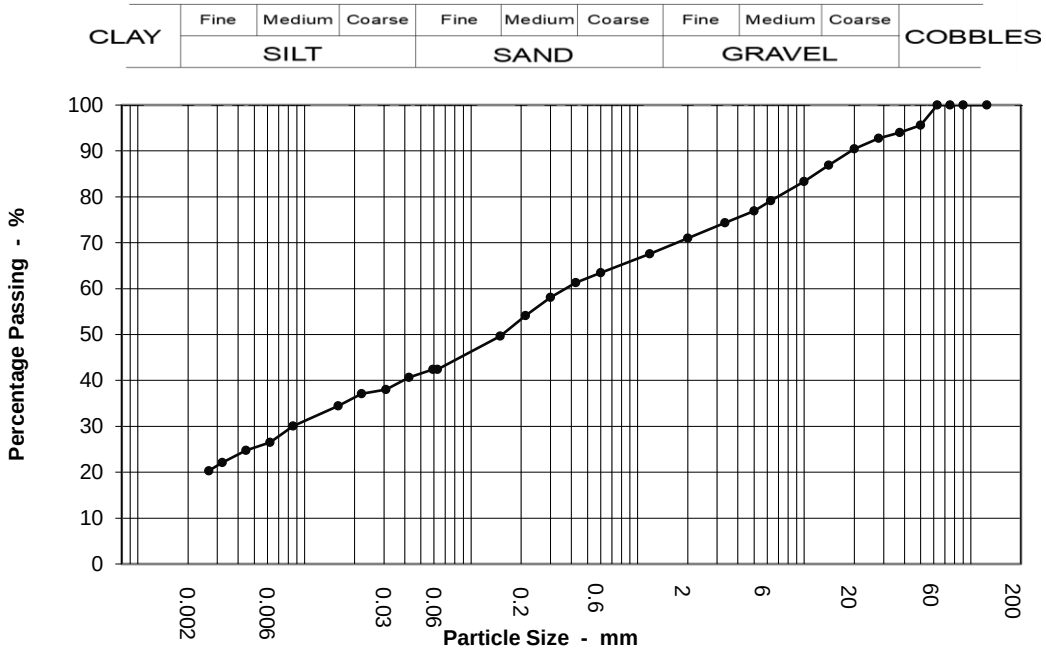

Sieving		Sedimentation	
Particle Size mm	% Passing	Particle Size mm	% Passing
125	100	0.059	42
90	100	0.042	41
75	100	0.031	38
63	100	0.022	37
50	96	0.016	34
37.5	94	0.009	30
28	93	0.006	27
20	90	0.004	25
14	87	0.003	22
10	83	0.003	20
6.3	79	0.001	16
5	77		
3.35	74		
2	71		
1.18	68		
0.6	63		
0.425	61		
0.3	58		
0.212	54		
0.15	50		
0.063	42		

Test Method	
BS 1377 : Part 2 : 1990	
Sieving	Clause 9.5
Sedimentation	Clause 9.5

Sample Proportions	
Cobbles	0.0
Gravel	29.0
Sand	29.0
Silt	24.0
Clay	18.0

Grading Analysis	
D100	63.00
D60	0.37
D10	
Uniformity Coefficient	

PARTICLE SIZE DISTRIBUTION

BS 1377 : Part 2 : 1990 : Clause 9

		Job Ref	**P21060**
		Borehole / Pit No	WTP-TP011
Location	**Water Supply Project - Ground Investigation Contract - Lot 1**	Sample No	1
		Depth	0.50 m
Soil Description	Slightly clayey very sandy GRAVEL	Sample type	B

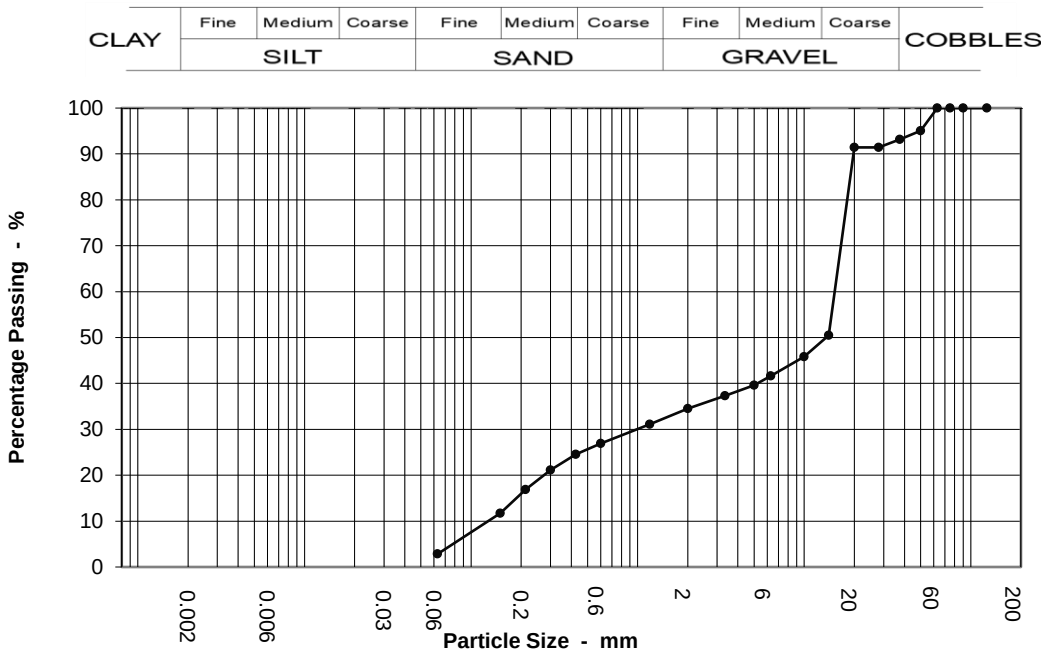

Sieving		Sedimentation	
Particle Size mm	% Passing	Particle Size mm	% Passing
125	100		
90	100		
75	100		
63	100		
50	95		
37.5	93		
28	91		
20	91		
14	51		
10	46		
6.3	42		
5	40		
3.35	37		
2	35		
1.18	31		
0.6	27		
0.425	25		
0.3	21		
0.212	17		
0.15	12		
0.063	3		

Test Method	
BS 1377 : Part 2 : 1990	
Sieving	Clause 9.3
Sedimentation	N/A

Sample Proportions	
Cobbles	0.0
Gravel	65.0
Sand	32.0
Silt & Clay	3.0

Grading Analysis	
D100	63.00
D60	15.20
D10	0.13
Uniformity Coefficient	120.00

PARTICLE SIZE DISTRIBUTION

BS 1377 : Part 2 : 1990 : Clause 9

		Job Ref	**P21060**
		Borehole / Pit No	WTP-TP012
Location	**Water Supply Project - Ground Investigation Contract - Lot 1**	Sample No	1
		Depth	0.50 m
Soil Description	Slightly gravelly slightly sandy CLAY	Sample type	B

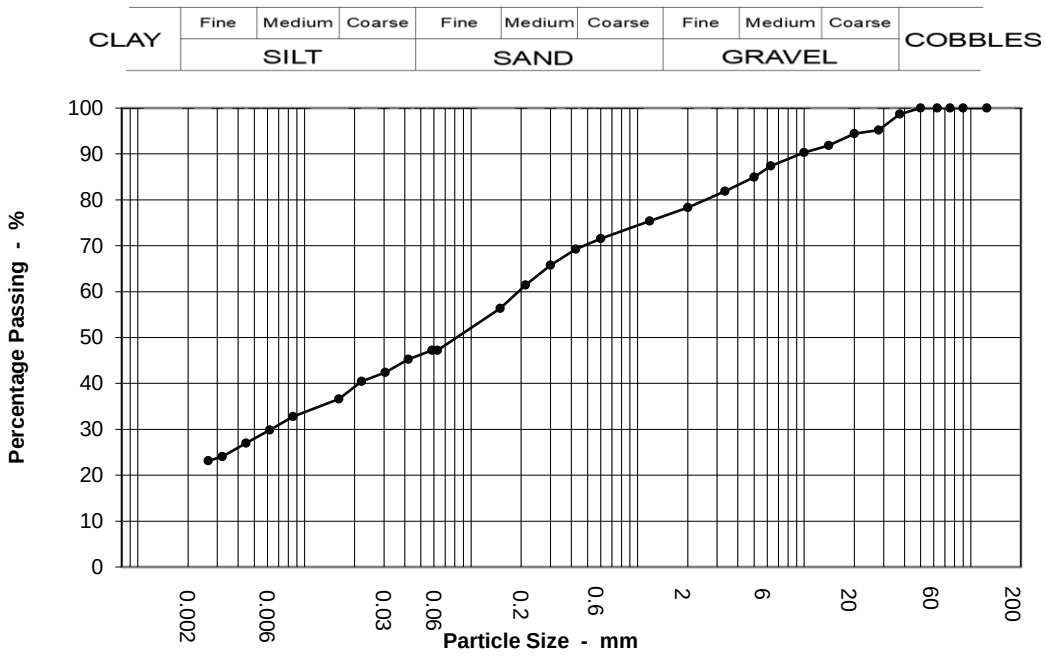

Sieving		Sedimentation	
Particle Size mm	% Passing	Particle Size mm	% Passing
125	100	0.058	47
90	100	0.042	45
75	100	0.031	42
63	100	0.022	40
50	100	0.016	37
37.5	99	0.009	33
28	95	0.006	30
20	94	0.004	27
14	92	0.003	24
10	90	0.003	23
6.3	87	0.001	18
5	85		
3.35	82		
2	78		
1.18	75		
0.6	72		
0.425	69		
0.3	66		
0.212	61		
0.15	56		
0.063	47		

Test Method	
BS 1377 : Part 2 : 1990	
Sieving	Clause 9.5
Sedimentation	Clause 9.5

Sample Proportions	
Cobbles	0.0
Gravel	22.0
Sand	31.0
Silt	26.0
Clay	21.0

Grading Analysis	
D100	50.00
D60	0.19
D10	
Uniformity Coefficient	

PARTICLE SIZE DISTRIBUTION

BS 1377 : Part 2 : 1990 : Clause 9

		Job Ref	**P21060**
		Borehole / Pit No	WTP-TP012
Location	**Water Supply Project - Ground Investigation Contract - Lot 1**	Sample No	3
		Depth	1.50 m
Soil Description	Slightly gravelly slightly sandy CLAY	Sample type	B

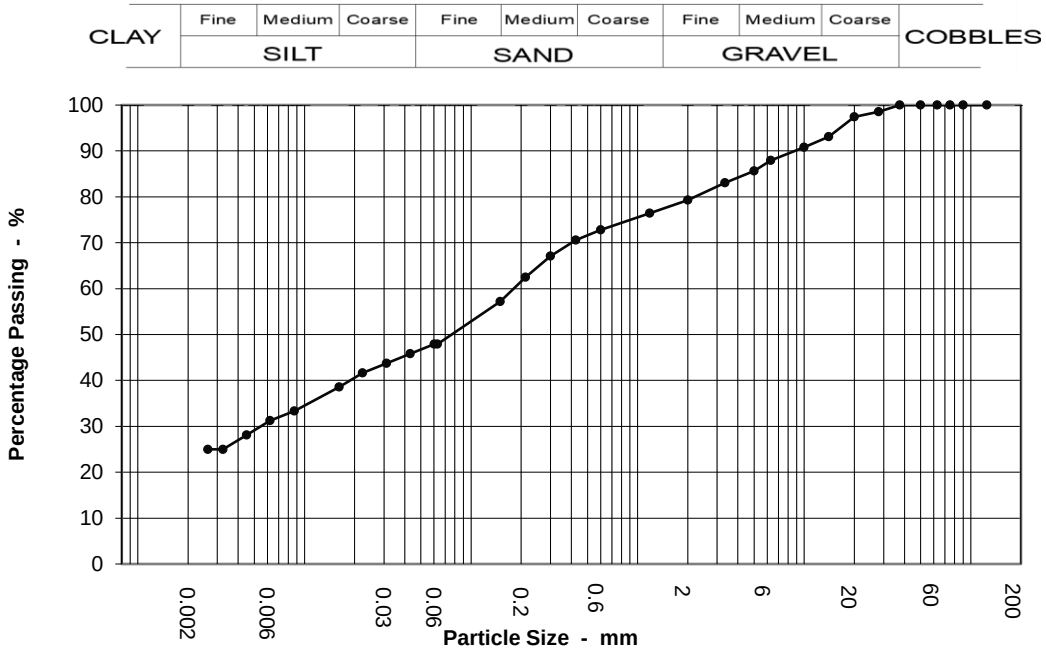

Sieving		Sedimentation	
Particle Size mm	% Passing	Particle Size mm	% Passing
125	100	0.060	48
90	100	0.043	46
75	100	0.031	44
63	100	0.022	42
50	100	0.016	39
37.5	100	0.009	33
28	99	0.006	31
20	97	0.004	28
14	93	0.003	25
10	91	0.003	25
6.3	88	0.001	16
5	86		
3.35	83		
2	79		
1.18	76		
0.6	73		
0.425	71		
0.3	67		
0.212	62		
0.15	57		
0.063	48		

Test Method	
BS 1377 : Part 2 : 1990	
Sieving	Clause 9.5
Sedimentation	Clause 9.5

Sample Proportions	
Cobbles	0.0
Gravel	21.0
Sand	31.0
Silt	27.0
Clay	21.0

Grading Analysis	
D100	37.50
D60	0.18
D10	
Uniformity Coefficient	

PARTICLE SIZE DISTRIBUTION

BS 1377 : Part 2 : 1990 : Clause 9

		Job Ref	**P21060**
		Borehole / Pit No	WTP-TP012
Location	**Water Supply Project - Ground Investigation Contract - Lot 1**	Sample No	5
		Depth	2.50 m
Soil Description	Slightly sandy slightly gravelly CLAY	Sample type	B

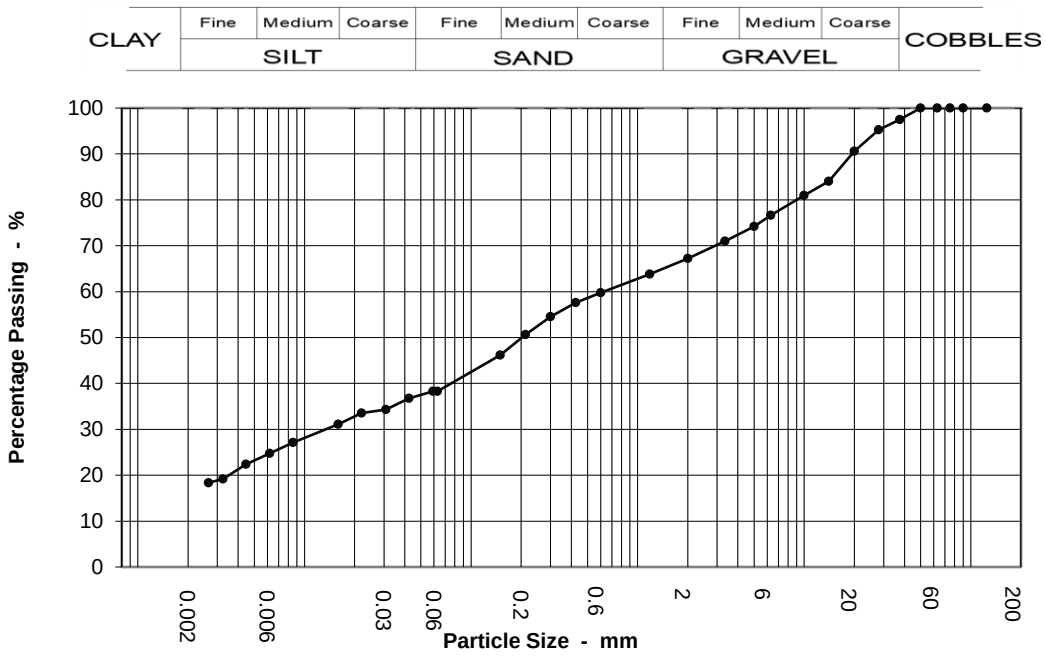

Sieving		Sedimentation	
Particle Size mm	% Passing	Particle Size mm	% Passing
125	100	0.059	38
90	100	0.042	37
75	100	0.031	34
63	100	0.022	34
50	100	0.016	31
37.5	98	0.009	27
28	95	0.006	25
20	91	0.004	22
14	84	0.003	19
10	81	0.003	18
6.3	77	0.001	15
5	74		
3.35	71		
2	67		
1.18	64		
0.6	60		
0.425	58		
0.3	55		
0.212	51		
0.15	46		
0.063	38		

Test Method	
BS 1377 : Part 2 : 1990	
Sieving	Clause 9.5
Sedimentation	Clause 9.5

Sample Proportions	
Cobbles	0.0
Gravel	33.0
Sand	29.0
Silt	21.0
Clay	17.0

Grading Analysis	
D100	50.00
D60	0.62
D10	
Uniformity Coefficient	

PARTICLE SIZE DISTRIBUTION

BS 1377 : Part 2 : 1990 : Clause 9

		Job Ref	**P21060**
		Borehole / Pit No	WTP-TP013
Location	**Water Supply Project - Ground Investigation Contract - Lot 1**	Sample No	1
		Depth	0.50 m
Soil Description	Slightly gravelly slightly sandy CLAY	Sample type	B

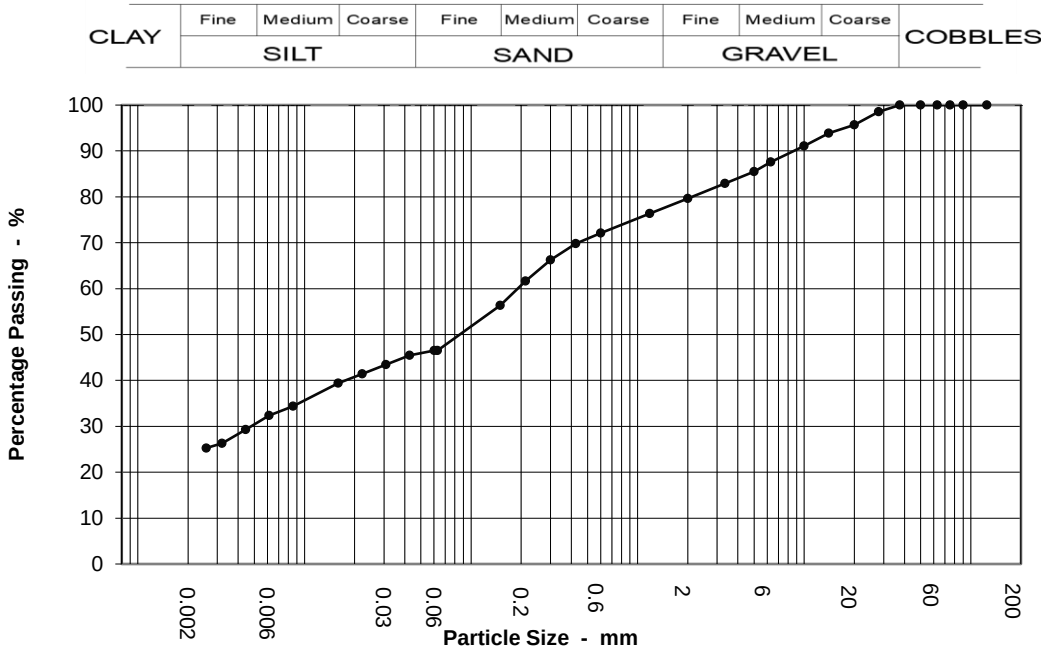

Sieving		Sedimentation	
Particle Size mm	% Passing	Particle Size mm	% Passing
125	100	0.060	47
90	100	0.043	45
75	100	0.031	43
63	100	0.022	41
50	100	0.016	39
37.5	100	0.009	34
28	99	0.006	32
20	96	0.004	29
14	94	0.003	26
10	91	0.003	25
6.3	88	0.001	20
5	86		
3.35	83		
2	80		
1.18	76		
0.6	72		
0.425	70		
0.3	66		
0.212	62		
0.15	56		
0.063	47		

Test Method	
BS 1377 : Part 2 : 1990	
Sieving	Clause 9.5
Sedimentation	Clause 9.5

Sample Proportions	
Cobbles	0.0
Gravel	20.0
Sand	33.0
Silt	23.0
Clay	23.0

Grading Analysis	
D100	37.50
D60	0.19
D10	
Uniformity Coefficient	

PARTICLE SIZE DISTRIBUTION

BS 1377 : Part 2 : 1990 : Clause 9

		Job Ref	**P21060**
		Borehole / Pit No	WTP-TP013
Location	**Water Supply Project - Ground Investigation Contract - Lot 1**	Sample No	7
		Depth	4.00 m
Soil Description	Slightly gravelly slightly sandy CLAY	Sample type	B

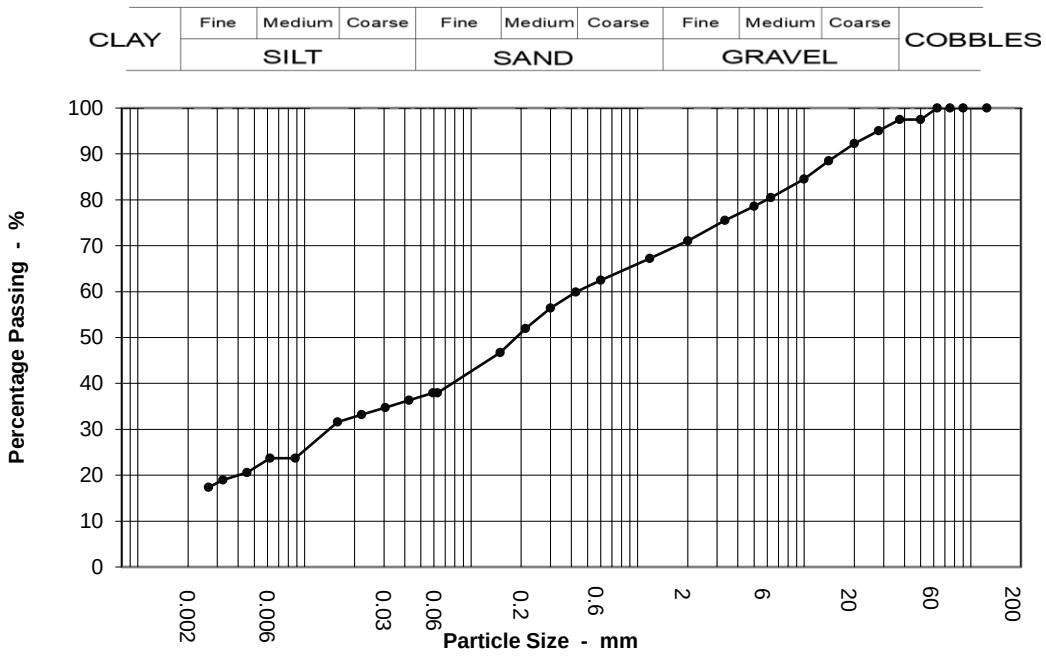

Sieving		Sedimentation	
Particle Size mm	% Passing	Particle Size mm	% Passing
125	100	0.059	38
90	100	0.042	36
75	100	0.031	35
63	100	0.022	33
50	97	0.016	32
37.5	97	0.009	24
28	95	0.006	24
20	92	0.005	21
14	89	0.003	19
10	84	0.003	17
6.3	80	0.001	14
5	79		
3.35	76		
2	71		
1.18	67		
0.6	62		
0.425	60		
0.3	56		
0.212	52		
0.15	47		
0.063	38		

Test Method	
BS 1377 : Part 2 : 1990	
Sieving	Clause 9.5
Sedimentation	Clause 9.5

Sample Proportions	
Cobbles	0.0
Gravel	29.0
Sand	33.0
Silt	22.0
Clay	16.0

Grading Analysis	
D100	63.00
D60	0.43
D10	
Uniformity Coefficient	

PARTICLE SIZE DISTRIBUTION

BS 1377 : Part 2 : 1990 : Clause 9

		Job Ref	**P21060**
		Borehole / Pit No	WTP-TP014
Location	**Water Supply Project - Ground Investigation Contract - Lot 1**	Sample No	1
		Depth	0.50 m
Soil Description	Slightly sandy slightly gravelly CLAY with medium cobble content	Sample type	B

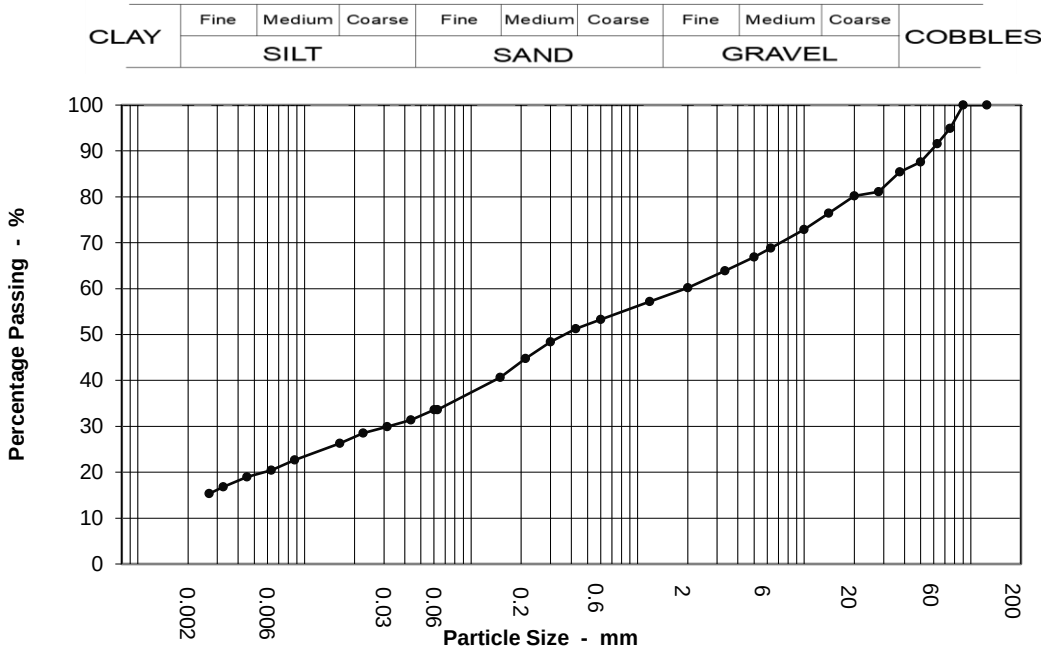

Sieving		Sedimentation	
Particle Size mm	% Passing	Particle Size mm	% Passing
125	100	0.060	34
90	100	0.044	31
75	95	0.031	30
63	92	0.023	28
50	88	0.016	26
37.5	85	0.009	23
28	81	0.006	20
20	80	0.005	19
14	76	0.003	17
10	73	0.003	15
6.3	69	0.001	12
5	67		
3.35	64		
2	60		
1.18	57		
0.6	53		
0.425	51		
0.3	48		
0.212	45		
0.15	41		
0.063	34		

Test Method	
BS 1377 : Part 2 : 1990	
Sieving	Clause 9.5
Sedimentation	Clause 9.5

Sample Proportions	
Cobbles	8.0
Gravel	31.0
Sand	27.0
Silt	20.0
Clay	14.0

Grading Analysis	
D100	90.00
D60	1.93
D10	
Uniformity Coefficient	

PARTICLE SIZE DISTRIBUTION

BS 1377 : Part 2 : 1990 : Clause 9

		Job Ref	**P21060**
		Borehole / Pit No	WTP-TP014
Location	**Water Supply Project - Ground Investigation Contract - Lot 1**	Sample No	5
		Depth	2.50 m
Soil Description	Slightly sandy slightly gravelly CLAY	Sample type	B

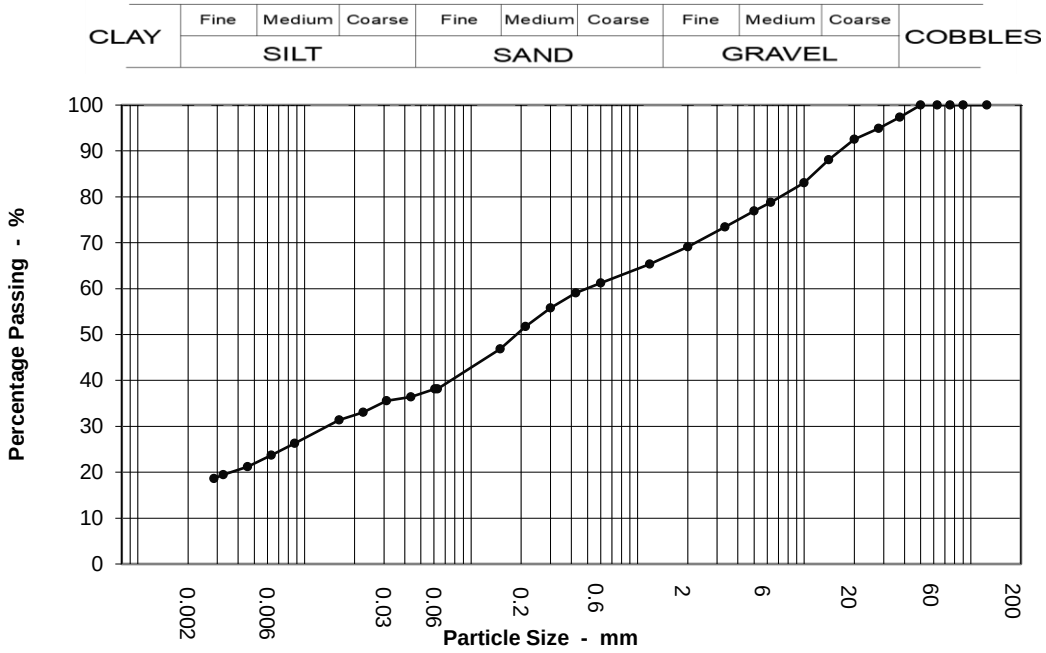

Sieving		Sedimentation	
Particle Size mm	% Passing	Particle Size mm	% Passing
125	100	0.061	38
90	100	0.044	36
75	100	0.031	36
63	100	0.023	33
50	100	0.016	31
37.5	97	0.009	26
28	95	0.006	24
20	93	0.005	21
14	88	0.003	19
10	83	0.003	19
6.3	79	0.001	17
5	77		
3.35	73		
2	69		
1.18	65		
0.6	61		
0.425	59		
0.3	56		
0.212	52		
0.15	47		
0.063	38		

Test Method	
BS 1377 : Part 2 : 1990	
Sieving	Clause 9.5
Sedimentation	Clause 9.5

Sample Proportions	
Cobbles	0.0
Gravel	31.0
Sand	31.0
Silt	20.0
Clay	18.0

Grading Analysis	
D100	50.00
D60	0.49
D10	
Uniformity Coefficient	

PARTICLE SIZE DISTRIBUTION

BS 1377 : Part 2 : 1990 : Clause 9

		Job Ref	**P21060**
		Borehole / Pit No	WTP-TP015
Location	**Water Supply Project - Ground Investigation Contract - Lot 1**	Sample No	2
		Depth	0.70 m
Soil Description	Slightly gravelly slightly sandy CLAY	Sample type	B

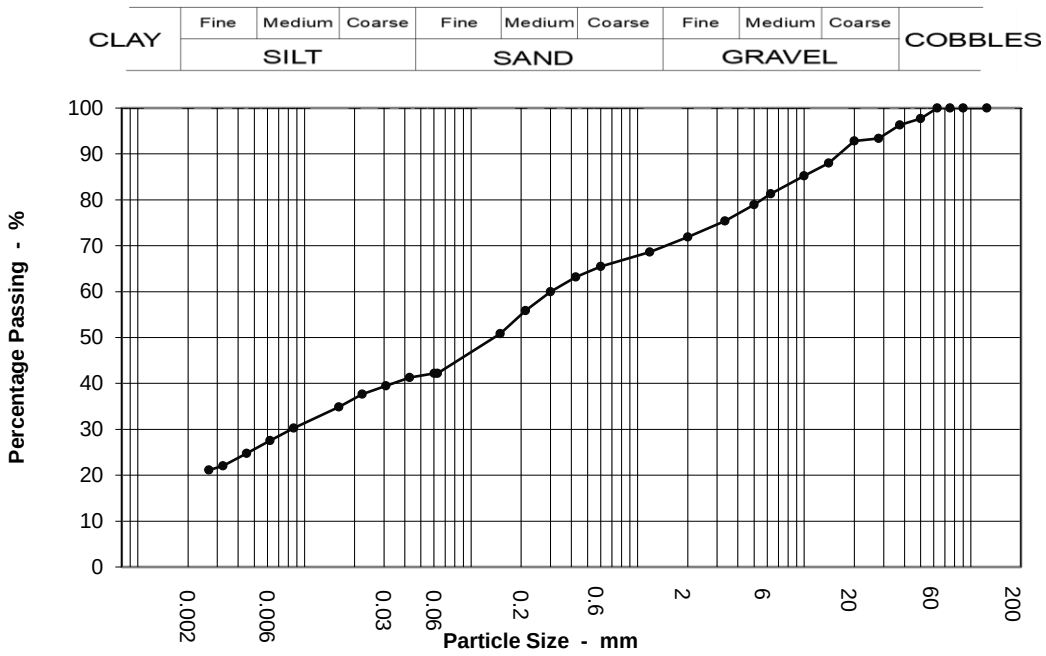

Sieving		Sedimentation	
Particle Size mm	% Passing	Particle Size mm	% Passing
125	100	0.060	42
90	100	0.043	41
75	100	0.031	39
63	100	0.022	38
50	98	0.016	35
37.5	96	0.009	30
28	93	0.006	28
20	93	0.004	25
14	88	0.003	22
10	85	0.003	21
6.3	81	0.001	17
5	79		
3.35	75		
2	72		
1.18	69		
0.6	66		
0.425	63		
0.3	60		
0.212	56		
0.15	51		
0.063	42		

Test Method	
BS 1377 : Part 2 : 1990	
Sieving	Clause 9.5
Sedimentation	Clause 9.5

Sample Proportions	
Cobbles	0.0
Gravel	28.0
Sand	30.0
Silt	23.0
Clay	19.0

Grading Analysis	
D100	63.00
D60	0.30
D10	
Uniformity Coefficient	

PARTICLE SIZE DISTRIBUTION

BS 1377 : Part 2 : 1990 : Clause 9

		Job Ref	**P21060**
		Borehole / Pit No	WTP-TP015
Location	**Water Supply Project - Ground Investigation Contract - Lot 1**	Sample No	4
		Depth	1.50 m
Soil Description	Slightly sandy slightly gravelly CLAY	Sample type	B

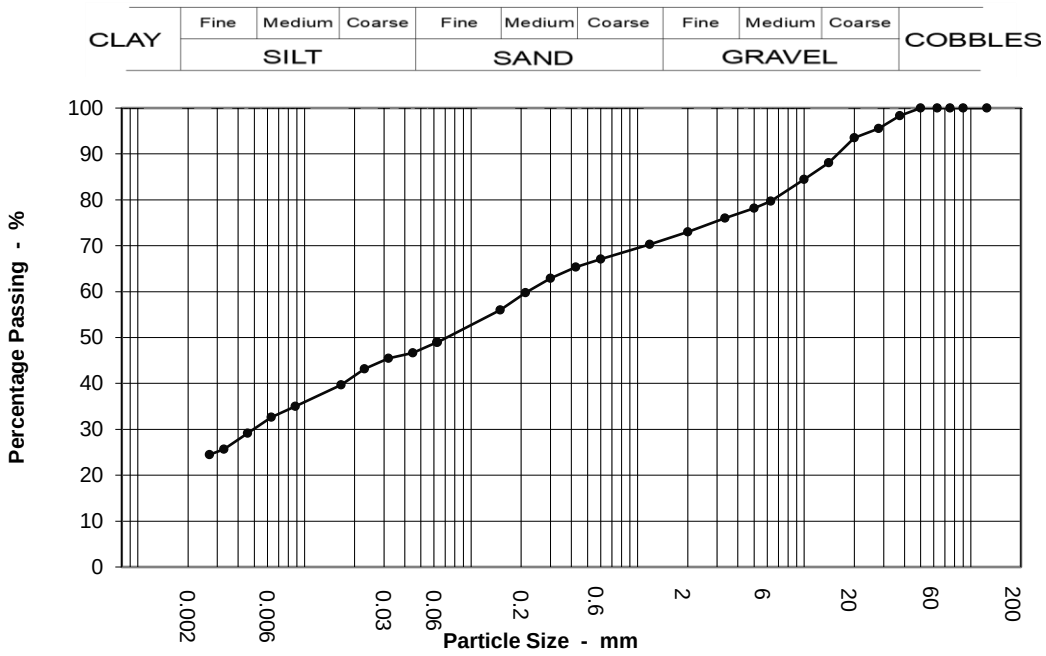

Sieving		Sedimentation	
Particle Size mm	% Passing	Particle Size mm	% Passing
125	100	0.062	49
90	100	0.045	47
75	100	0.032	45
63	100	0.023	43
50	100	0.017	40
37.5	98	0.009	35
28	96	0.006	33
20	94	0.005	29
14	88	0.003	26
10	84	0.003	24
6.3	80	0.001	21
5	78		
3.35	76		
2	73		
1.18	70		
0.6	67		
0.425	65		
0.3	63		
0.212	60		
0.15	56		
0.063	49		

Test Method	
BS 1377 : Part 2 : 1990	
Sieving	Clause 9.5
Sedimentation	Clause 9.5

Sample Proportions	
Cobbles	0.0
Gravel	27.0
Sand	24.0
Silt	26.0
Clay	23.0

Grading Analysis	
D100	50.00
D60	0.22
D10	
Uniformity Coefficient	

PARTICLE SIZE DISTRIBUTION

BS 1377 : Part 2 : 1990 : Clause 9

		Job Ref	**P21060**
		Borehole / Pit No	WTP-TP015
Location	**Water Supply Project - Ground Investigation Contract - Lot 1**	Sample No	6
		Depth	3.00 m
Soil Description	Slightly sandy slightly gravelly CLAY	Sample type	B

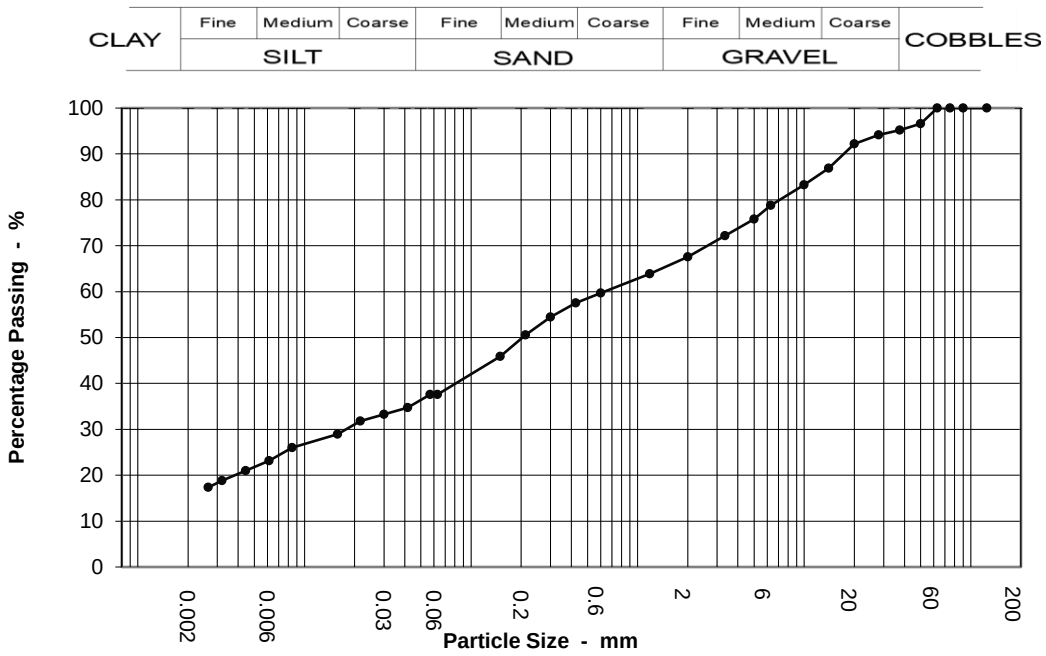

Sieving		Sedimentation	
Particle Size mm	% Passing	Particle Size mm	% Passing
125	100	0.057	38
90	100	0.042	35
75	100	0.030	33
63	100	0.022	32
50	97	0.016	29
37.5	95	0.008	26
28	94	0.006	23
20	92	0.004	21
14	87	0.003	19
10	83	0.003	17
6.3	79	0.001	14
5	76		
3.35	72		
2	68		
1.18	64		
0.6	60		
0.425	58		
0.3	54		
0.212	51		
0.15	46		
0.063	38		

Test Method	
BS 1377 : Part 2 : 1990	
Sieving	Clause 9.5
Sedimentation	Clause 9.5

Sample Proportions	
Cobbles	0.0
Gravel	32.0
Sand	30.0
Silt	21.0
Clay	16.0

Grading Analysis	
D100	63.00
D60	0.63
D10	
Uniformity Coefficient	

PARTICLE SIZE DISTRIBUTION

BS 1377 : Part 2 : 1990 : Clause 9

		Job Ref	**P21060**
		Borehole / Pit No	WTP-TP016
Location	**Water Supply Project - Ground Investigation Contract - Lot 1**	Sample No	1
		Depth	0.50 m
Soil Description	Slightly sandy slightly gravelly CLAY	Sample type	B

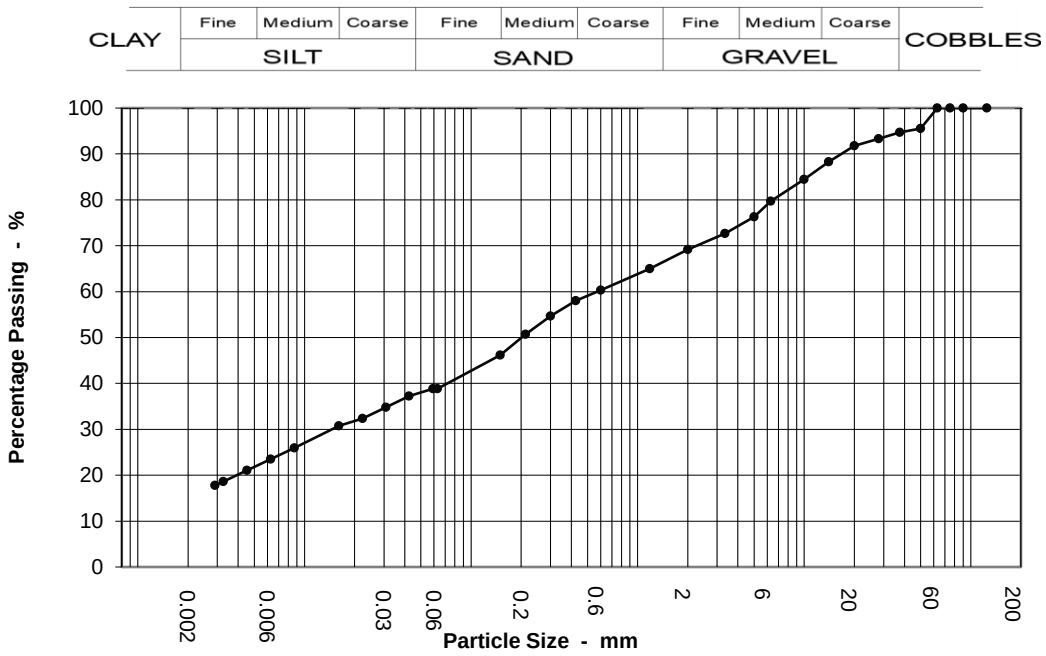

Sieving		Sedimentation	
Particle Size mm	% Passing	Particle Size mm	% Passing
125	100	0.059	39
90	100	0.042	37
75	100	0.031	35
63	100	0.022	32
50	96	0.016	31
37.5	95	0.009	26
28	93	0.006	23
20	92	0.005	21
14	88	0.003	19
10	84	0.003	18
6.3	80	0.001	11
5	76		
3.35	73		
2	69		
1.18	65		
0.6	60		
0.425	58		
0.3	55		
0.212	51		
0.15	46		
0.063	39		

Test Method	
BS 1377 : Part 2 : 1990	
Sieving	Clause 9.5
Sedimentation	Clause 9.5

Sample Proportions	
Cobbles	0.0
Gravel	31.0
Sand	30.0
Silt	23.0
Clay	16.0

Grading Analysis	
D100	63.00
D60	0.57
D10	
Uniformity Coefficient	

PARTICLE SIZE DISTRIBUTION

BS 1377 : Part 2 : 1990 : Clause 9

		Job Ref	**P21060**
		Borehole / Pit No	WTP-TP016
Location	**Water Supply Project - Ground Investigation Contract - Lot 1**	Sample No	3
		Depth	2.00 m
Soil Description	Slightly sandy slightly gravelly CLAY	Sample type	B

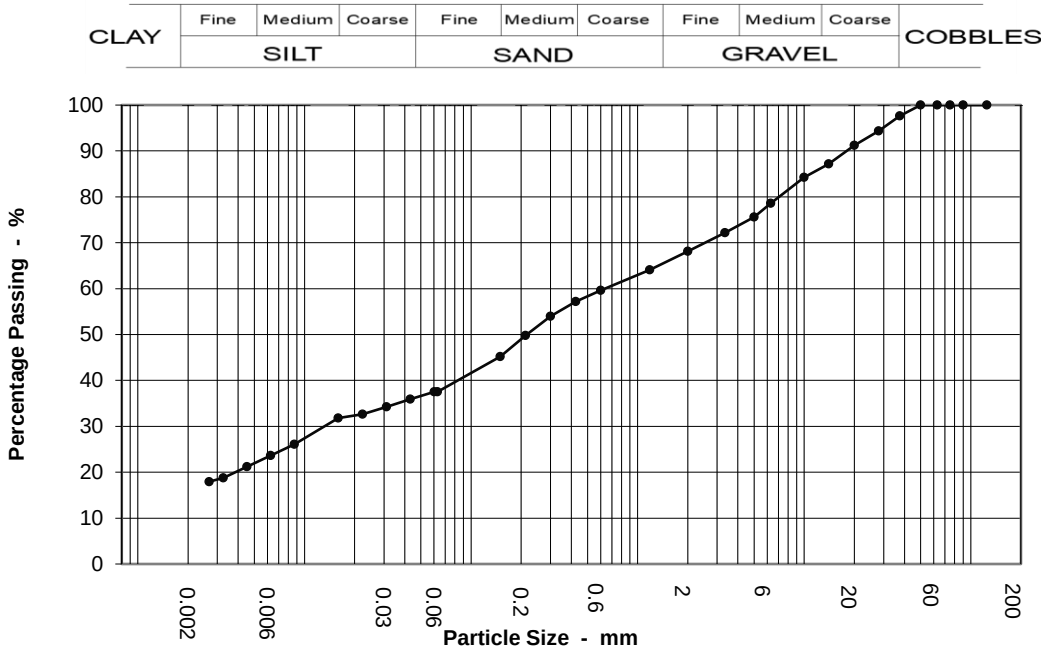

Sieving		Sedimentation	
Particle Size mm	% Passing	Particle Size mm	% Passing
125	100	0.060	38
90	100	0.043	36
75	100	0.031	34
63	100	0.022	33
50	100	0.016	32
37.5	98	0.009	26
28	94	0.006	24
20	91	0.005	21
14	87	0.003	19
10	84	0.003	18
6.3	79	0.001	15
5	76		
3.35	72		
2	68		
1.18	64		
0.6	60		
0.425	57		
0.3	54		
0.212	50		
0.15	45		
0.063	38		

Test Method	
BS 1377 : Part 2 : 1990	
Sieving	Clause 9.5
Sedimentation	Clause 9.5

Sample Proportions	
Cobbles	0.0
Gravel	32.0
Sand	31.0
Silt	21.0
Clay	16.0

Grading Analysis	
D100	50.00
D60	0.64
D10	
Uniformity Coefficient	

PARTICLE SIZE DISTRIBUTION

BS 1377 : Part 2 : 1990 : Clause 9

		Job Ref	**P21060**
		Borehole / Pit No	WTP-TP017
Location	**Water Supply Project - Ground Investigation Contract - Lot 1**	Sample No	1
		Depth	0.50 m
Soil Description	Slightly gravelly sandy CLAY	Sample type	B

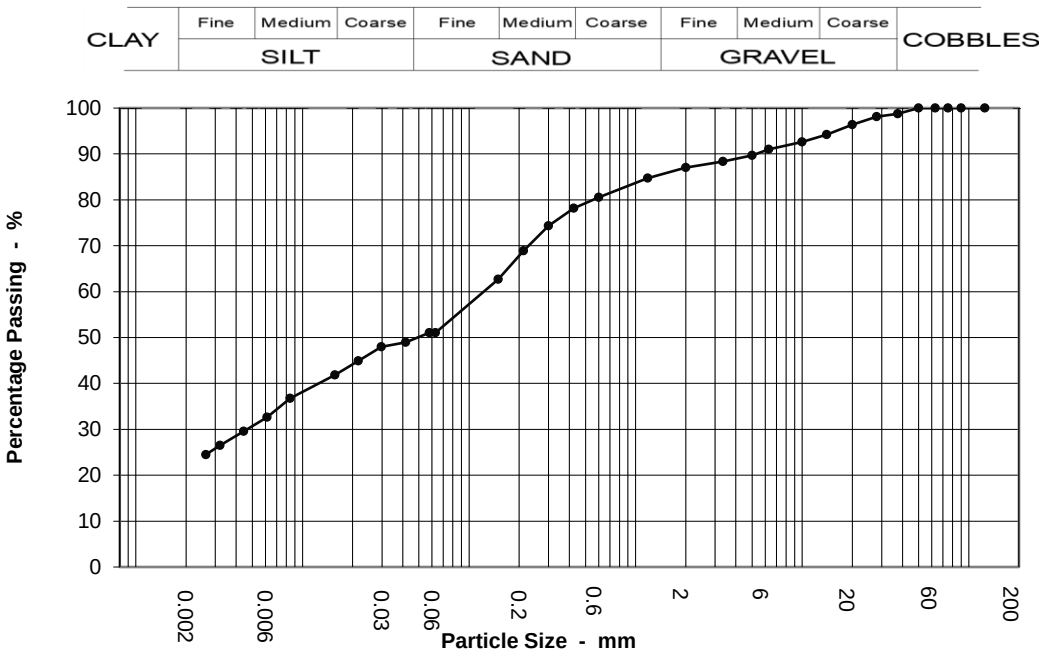

Sieving		Sedimentation	
Particle Size mm	% Passing	Particle Size mm	% Passing
125	100	0.058	51
90	100	0.042	49
75	100	0.030	48
63	100	0.022	45
50	100	0.016	42
37.5	99	0.008	37
28	98	0.006	33
20	96	0.004	30
14	94	0.003	27
10	93	0.003	24
6.3	91	0.001	20
5	90		
3.35	88		
2	87		
1.18	85		
0.6	81		
0.425	78		
0.3	74		
0.212	69		
0.15	63		
0.063	51		

Test Method	
BS 1377 : Part 2 : 1990	
Sieving	Clause 9.5
Sedimentation	Clause 9.5

Sample Proportions	
Cobbles	0.0
Gravel	13.0
Sand	36.0
Silt	28.0
Clay	23.0

Grading Analysis	
D100	50.00
D60	0.12
D10	
Uniformity Coefficient	

PARTICLE SIZE DISTRIBUTION

BS 1377 : Part 2 : 1990 : Clause 9

		Job Ref	**P21060**
		Borehole / Pit No	WTP-TP017
Location	**Water Supply Project - Ground Investigation Contract - Lot 1**	Sample No	5
		Depth	2.50 m
Soil Description	Slightly gravelly slightly sandy CLAY	Sample type	B

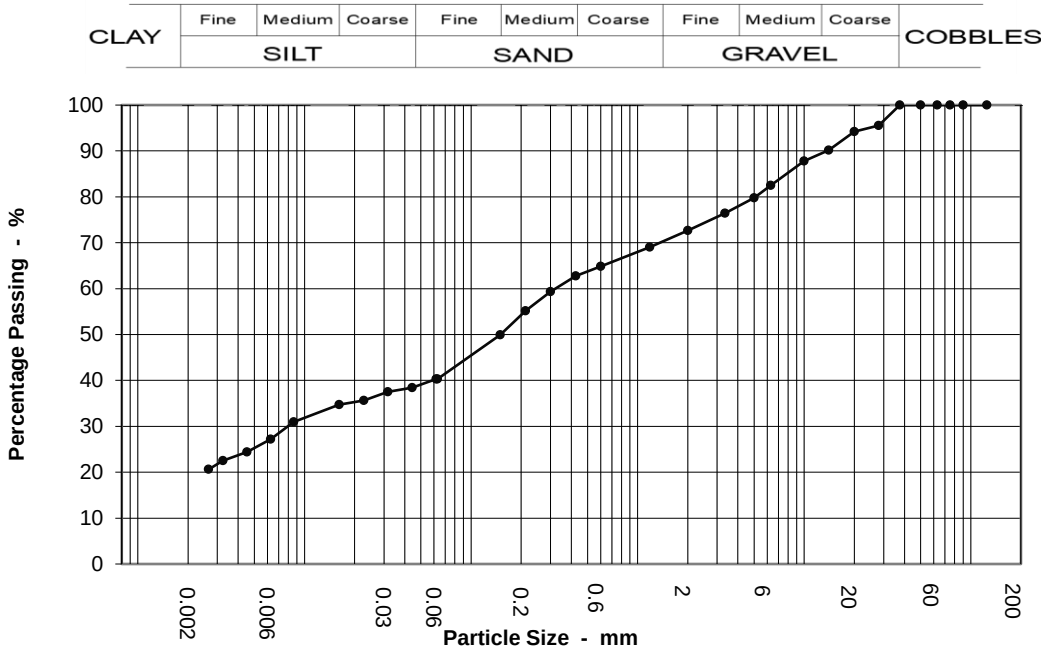

Sieving		Sedimentation	
Particle Size mm	% Passing	Particle Size mm	% Passing
125	100	0.062	40
90	100	0.044	38
75	100	0.032	38
63	100	0.023	36
50	100	0.016	35
37.5	100	0.009	31
28	96	0.006	27
20	94	0.005	24
14	90	0.003	23
10	88	0.003	21
6.3	82	0.001	17
5	80		
3.35	76		
2	73		
1.18	69		
0.6	65		
0.425	63		
0.3	59		
0.212	55		
0.15	50		
0.063	40		

Test Method	
BS 1377 : Part 2 : 1990	
Sieving	Clause 9.5
Sedimentation	Clause 9.5

Sample Proportions	
Cobbles	0.0
Gravel	27.0
Sand	32.0
Silt	21.0
Clay	19.0

Grading Analysis	
D100	37.50
D60	0.32
D10	
Uniformity Coefficient	

PARTICLE SIZE DISTRIBUTION

BS 1377 : Part 2 : 1990 : Clause 9

		Job Ref	**P21060**
		Borehole / Pit No	WTP-TP018
Location	**Water Supply Project - Ground Investigation Contract - Lot 1**	Sample No	1
		Depth	0.50 m
Soil Description	Slightly gravelly slightly sandy CLAY	Sample type	B

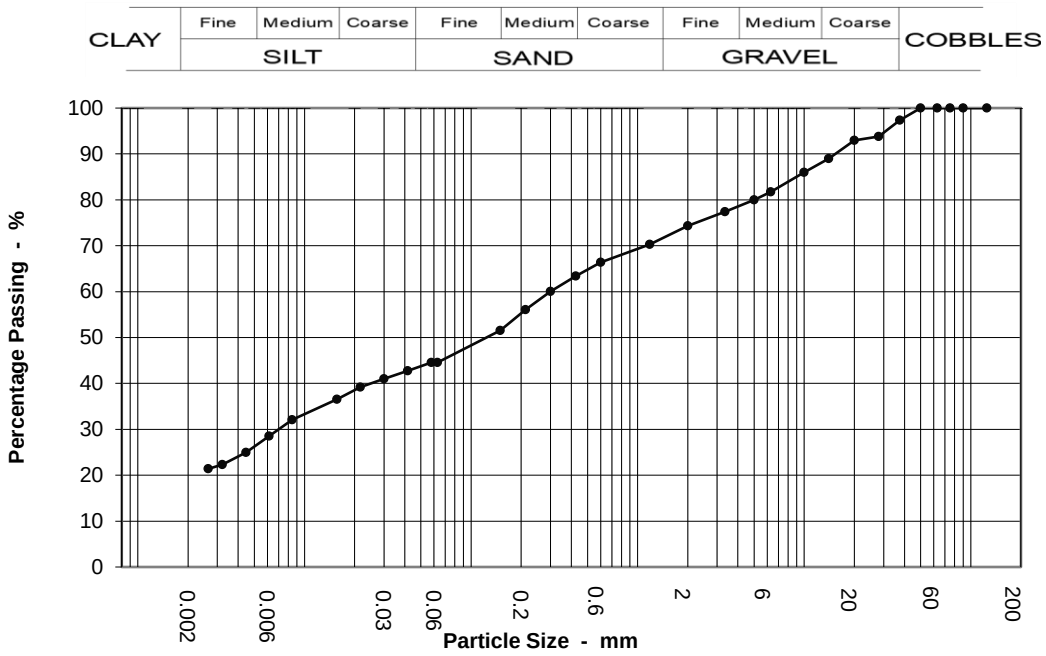

Sieving		Sedimentation	
Particle Size mm	% Passing	Particle Size mm	% Passing
125	100	0.058	45
90	100	0.042	43
75	100	0.030	41
63	100	0.022	39
50	100	0.016	37
37.5	97	0.008	32
28	94	0.006	29
20	93	0.004	25
14	89	0.003	22
10	86	0.003	21
6.3	82	0.001	17
5	80		
3.35	77		
2	74		
1.18	70		
0.6	66		
0.425	63		
0.3	60		
0.212	56		
0.15	52		
0.063	45		

Test Method	
BS 1377 : Part 2 : 1990	
Sieving	Clause 9.5
Sedimentation	Clause 9.5

Sample Proportions	
Cobbles	0.0
Gravel	26.0
Sand	30.0
Silt	25.0
Clay	19.0

Grading Analysis	
D100	50.00
D60	0.30
D10	
Uniformity Coefficient	

PARTICLE SIZE DISTRIBUTION

BS 1377 : Part 2 : 1990 : Clause 9

		Job Ref	**P21060**
		Borehole / Pit No	WTP-TP018
Location	**Water Supply Project - Ground Investigation Contract - Lot 1**	Sample No	7
		Depth	3.50 m
Soil Description	Slightly gravelly slightly sandy CLAY	Sample type	B

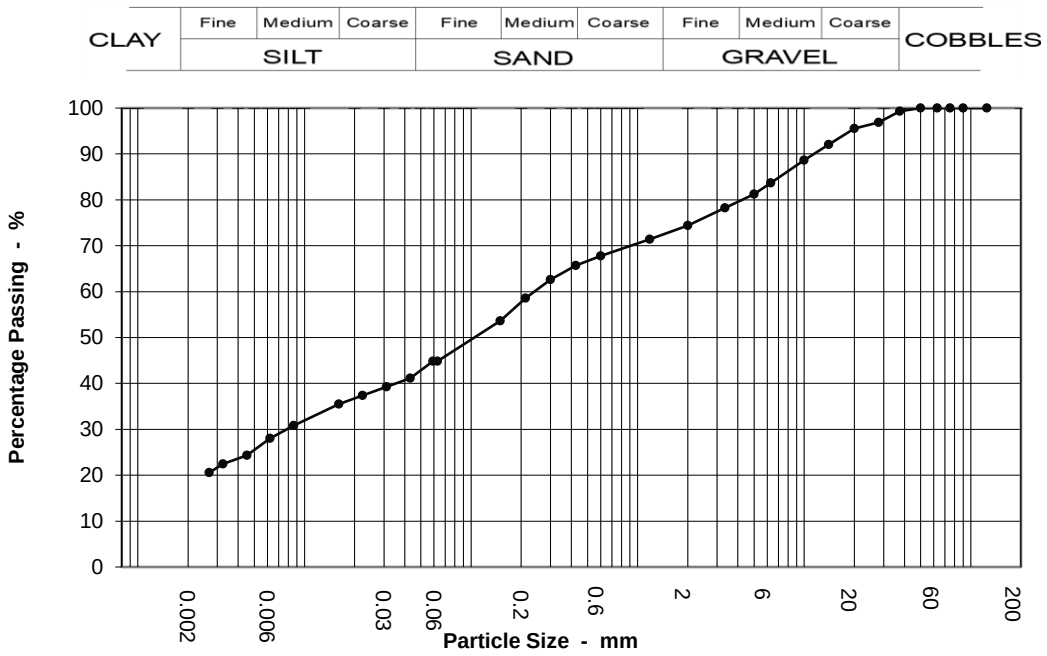

Sieving		Sedimentation	
Particle Size mm	% Passing	Particle Size mm	% Passing
125	100	0.059	45
90	100	0.043	41
75	100	0.031	39
63	100	0.022	37
50	100	0.016	36
37.5	99	0.009	31
28	97	0.006	28
20	96	0.005	24
14	92	0.003	22
10	89	0.003	21
6.3	84	0.001	17
5	81		
3.35	78		
2	74		
1.18	71		
0.6	68		
0.425	66		
0.3	63		
0.212	59		
0.15	54		
0.063	45		

Test Method	
BS 1377 : Part 2 : 1990	
Sieving	Clause 9.5
Sedimentation	Clause 9.5

Sample Proportions	
Cobbles	0.0
Gravel	26.0
Sand	30.0
Silt	26.0
Clay	19.0

Grading Analysis	
D100	50.00
D60	0.24
D10	
Uniformity Coefficient	

PARTICLE SIZE DISTRIBUTION

BS 1377 : Part 2 : 1990 : Clause 9

		Job Ref	**P21060**
		Borehole / Pit No	WTP-TP019
Location	**Water Supply Project - Ground Investigation Contract - Lot 1**	Sample No	1
		Depth	0.50 m
Soil Description	Slightly sandy slightly gravelly CLAY	Sample type	B

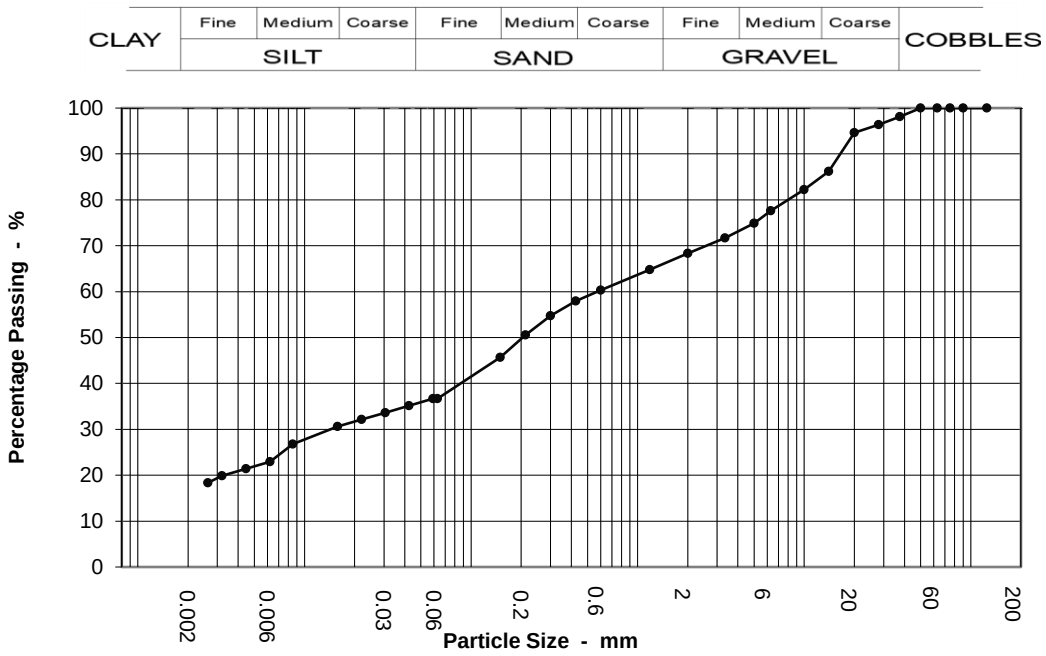

Sieving		Sedimentation	
Particle Size mm	% Passing	Particle Size mm	% Passing
125	100	0.059	37
90	100	0.042	35
75	100	0.031	34
63	100	0.022	32
50	100	0.016	31
37.5	98	0.008	27
28	96	0.006	23
20	95	0.004	21
14	86	0.003	20
10	82	0.003	18
6.3	78	0.001	15
5	75		
3.35	72		
2	68		
1.18	65		
0.6	60		
0.425	58		
0.3	55		
0.212	51		
0.15	46		
0.063	37		

Test Method	
BS 1377 : Part 2 : 1990	
Sieving	Clause 9.5
Sedimentation	Clause 9.5

Sample Proportions	
Cobbles	0.0
Gravel	32.0
Sand	32.0
Silt	20.0
Clay	17.0

Grading Analysis	
D100	50.00
D60	0.57
D10	
Uniformity Coefficient	

PARTICLE SIZE DISTRIBUTION

BS 1377 : Part 2 : 1990 : Clause 9

		Job Ref	**P21060**
		Borehole / Pit No	WTP-TP020
Location	**Water Supply Project - Ground Investigation Contract - Lot 1**	Sample No	1
		Depth	0.50 m
Soil Description	Slightly gravelly slightly sandy CLAY	Sample type	B

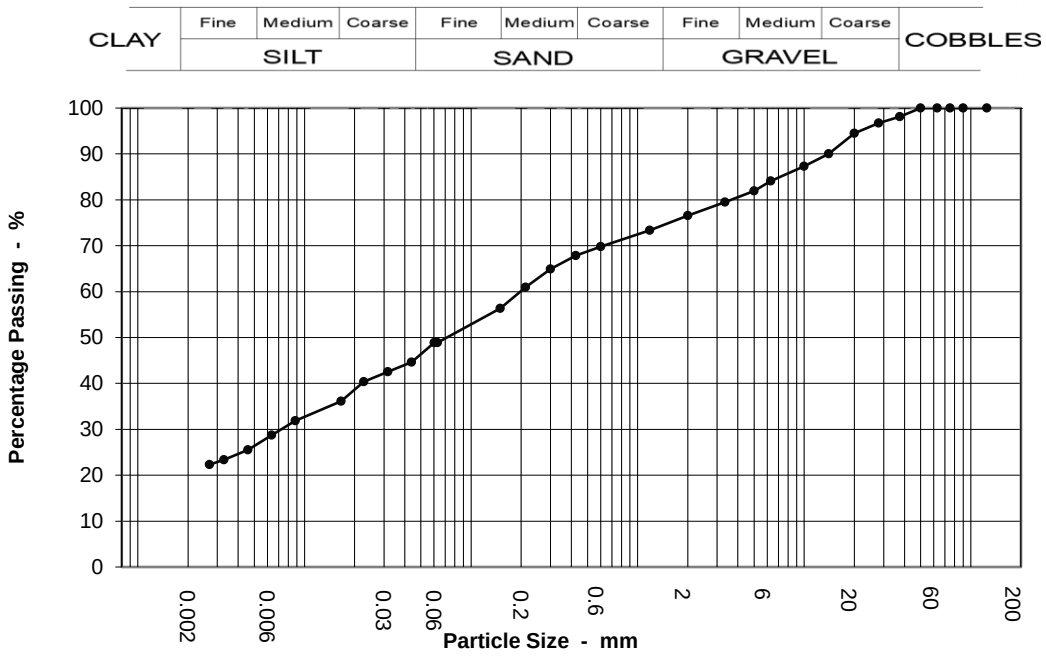

Sieving		Sedimentation	
Particle Size mm	% Passing	Particle Size mm	% Passing
125	100	0.060	49
90	100	0.044	45
75	100	0.032	43
63	100	0.023	40
50	100	0.017	36
37.5	98	0.009	32
28	97	0.006	29
20	94	0.005	26
14	90	0.003	23
10	87	0.003	22
6.3	84	0.001	17
5	82		
3.35	80		
2	77		
1.18	73		
0.6	70		
0.425	68		
0.3	65		
0.212	61		
0.15	56		
0.063	49		

Test Method	
BS 1377 : Part 2 : 1990	
Sieving	Clause 9.5
Sedimentation	Clause 9.5

Sample Proportions	
Cobbles	0.0
Gravel	23.0
Sand	28.0
Silt	29.0
Clay	20.0

Grading Analysis	
D100	50.00
D60	0.20
D10	
Uniformity Coefficient	

PARTICLE SIZE DISTRIBUTION

BS 1377 : Part 2 : 1990 : Clause 9

		Job Ref	**P21060**
		Borehole / Pit No	WTP-TP021
Location	**Water Supply Project - Ground Investigation Contract - Lot 1**	Sample No	3
		Depth	1.50 m
Soil Description	Slightly gravelly slightly sandy CLAY	Sample type	B

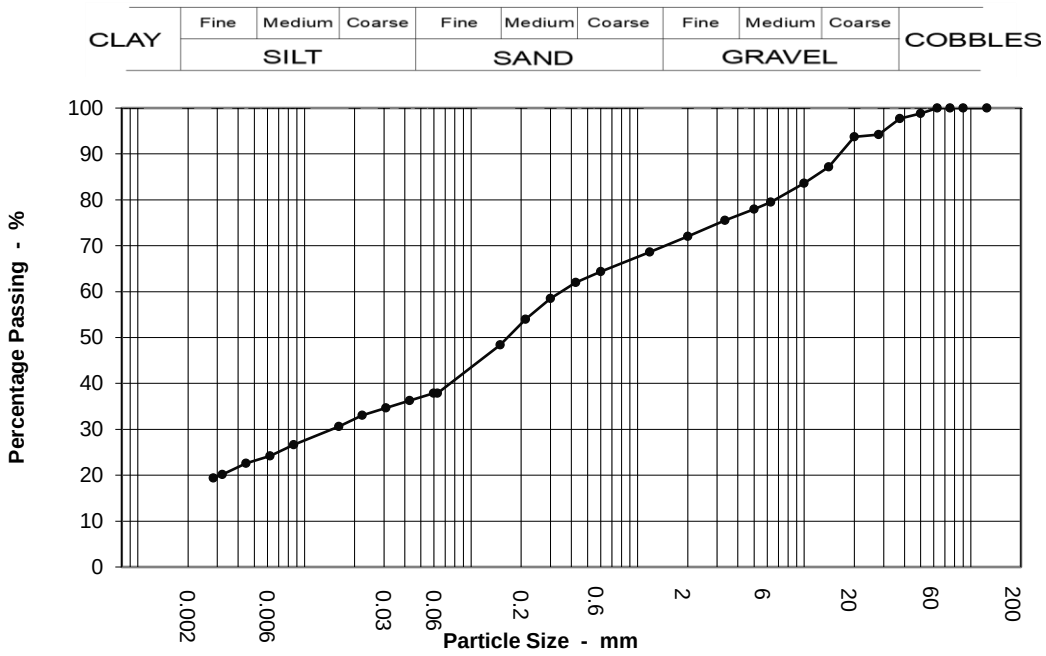

Sieving		Sedimentation	
Particle Size mm	% Passing	Particle Size mm	% Passing
125	100	0.060	38
90	100	0.043	36
75	100	0.031	35
63	100	0.022	33
50	99	0.016	31
37.5	98	0.009	27
28	94	0.006	24
20	94	0.004	23
14	87	0.003	20
10	84	0.003	19
6.3	79	0.001	15
5	78		
3.35	75		
2	72		
1.18	69		
0.6	64		
0.425	62		
0.3	59		
0.212	54		
0.15	48		
0.063	38		

Test Method	
BS 1377 : Part 2 : 1990	
Sieving	Clause 9.5
Sedimentation	Clause 9.5

Sample Proportions	
Cobbles	0.0
Gravel	28.0
Sand	34.0
Silt	20.0
Clay	18.0

Grading Analysis	
D100	63.00
D60	0.35
D10	
Uniformity Coefficient	

PARTICLE SIZE DISTRIBUTION

BS 1377 : Part 2 : 1990 : Clause 9

		Job Ref	**P21060**
		Borehole / Pit No	WTP-TP022
Location	**Water Supply Project - Ground Investigation Contract - Lot 1**	Sample No	1
		Depth	0.50 m
Soil Description	Slightly gravelly slightly sandy SILT	Sample type	B

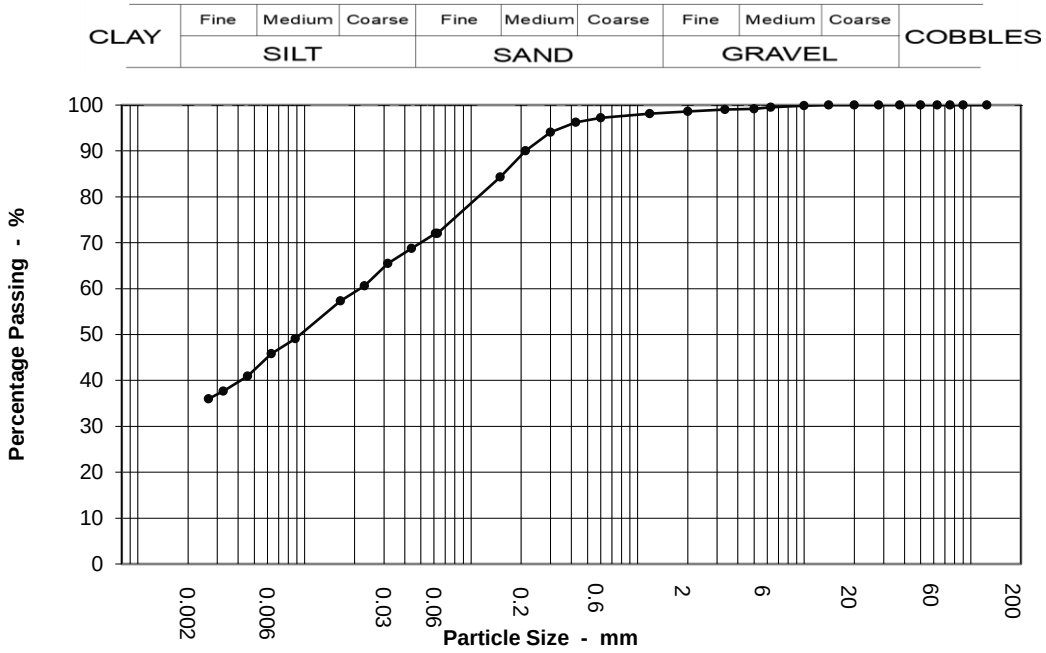

Sieving		Sedimentation	
Particle Size mm	% Passing	Particle Size mm	% Passing
125	100	0.061	72
90	100	0.044	69
75	100	0.032	65
63	100	0.023	61
50	100	0.016	57
37.5	100	0.009	49
28	100	0.006	46
20	100	0.005	41
14	100	0.003	38
10	100	0.003	36
6.3	100	0.001	29
5	99		
3.35	99		
2	99		
1.18	98		
0.6	97		
0.425	96		
0.3	94		
0.212	90		
0.15	84		
0.063	72		

Test Method	
BS 1377 : Part 2 : 1990	
Sieving	Clause 9.5
Sedimentation	Clause 9.5

Sample Proportions	
Cobbles	0.0
Gravel	1.0
Sand	27.0
Silt	39.0
Clay	33.0

Grading Analysis	
D100	14.00
D60	0.02
D10	
Uniformity Coefficient	

pgl priority geotechnical	**PARTICLE SIZE DISTRIBUTION** **BS 1377 : Part 2 : 1990 : Clause 9**	**Job Ref**	**P21060**
		Borehole / Pit No	WTP-TP022
Location	**Water Supply Project - Ground Investigation Contract - Lot 1**	Sample No	3
		Depth	1.50 m
Soil Description	Slightly sandy slightly gravelly CLAY	Sample type	B

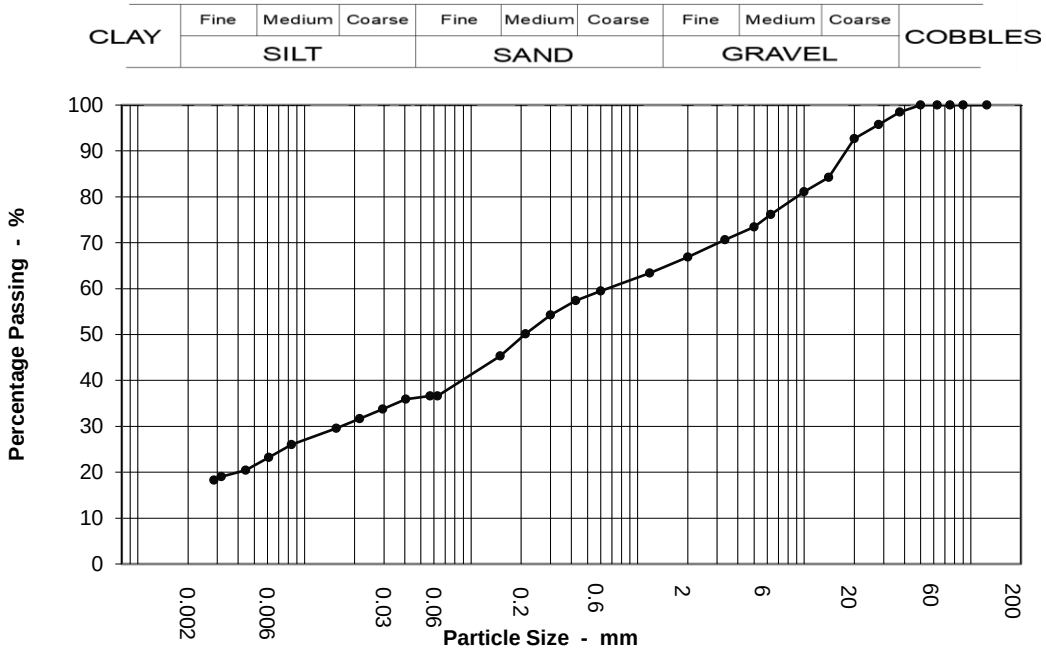

Sieving		Sedimentation	
Particle Size mm	% Passing	Particle Size mm	% Passing
125	100	0.057	37
90	100	0.041	36
75	100	0.029	34
63	100	0.021	32
50	100	0.016	30
37.5	98	0.008	26
28	96	0.006	23
20	93	0.004	20
14	84	0.003	19
10	81	0.003	18
6.3	76	0.001	11
5	73		
3.35	71		
2	67		
1.18	63		
0.6	59		
0.425	57		
0.3	54		
0.212	50		
0.15	45		
0.063	37		

Test Method	
BS 1377 : Part 2 : 1990	
Sieving	Clause 9.5
Sedimentation	Clause 9.5

Sample Proportions	
Cobbles	0.0
Gravel	33.0
Sand	30.0
Silt	20.0
Clay	16.0

Grading Analysis	
D100	50.00
D60	0.66
D10	
Uniformity Coefficient	

PARTICLE SIZE DISTRIBUTION

BS 1377 : Part 2 : 1990 : Clause 9

		Job Ref	**P21060**
		Borehole / Pit No	WTP-TP023
Location	**Water Supply Project - Ground Investigation Contract - Lot 1**	Sample No	1
		Depth	0.20 m
Soil Description	Slightly gravelly sandy CLAY	Sample type	B

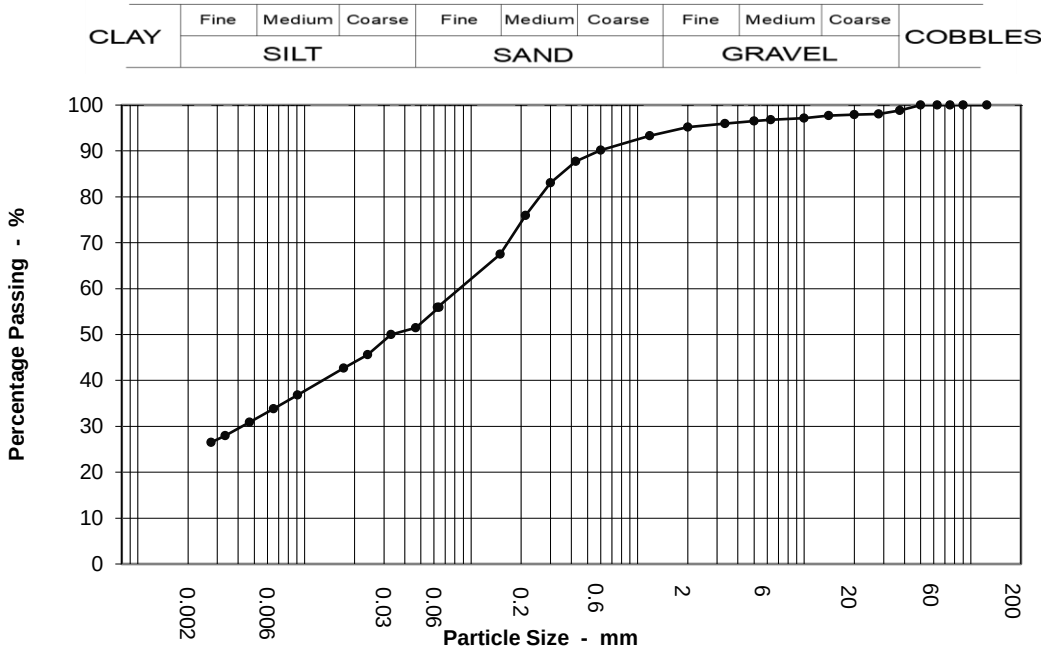

Sieving		Sedimentation	
Particle Size mm	% Passing	Particle Size mm	% Passing
125	100	0.064	56
90	100	0.047	51
75	100	0.033	50
63	100	0.024	46
50	100	0.017	43
37.5	99	0.009	37
28	98	0.007	34
20	98	0.005	31
14	98	0.003	28
10	97	0.003	26
6.3	97	0.001	19
5	97		
3.35	96		
2	95		
1.18	93		
0.6	90		
0.425	88		
0.3	83		
0.212	76		
0.15	68		
0.063	56		

Test Method	
BS 1377 : Part 2 : 1990	
Sieving	Clause 9.5
Sedimentation	Clause 9.5

Sample Proportions	
Cobbles	0.0
Gravel	5.0
Sand	39.0
Silt	33.0
Clay	23.0

Grading Analysis	
D100	50.00
D60	0.09
D10	
Uniformity Coefficient	

PARTICLE SIZE DISTRIBUTION

BS 1377 : Part 2 : 1990 : Clause 9

		Job Ref	**P21060**
		Borehole / Pit No	WTP-TP023
Location	**Water Supply Project - Ground Investigation Contract - Lot 1**	Sample No	3
		Depth	1.20 m
Soil Description	Slightly gravelly slightly sandy CLAY	Sample type	B

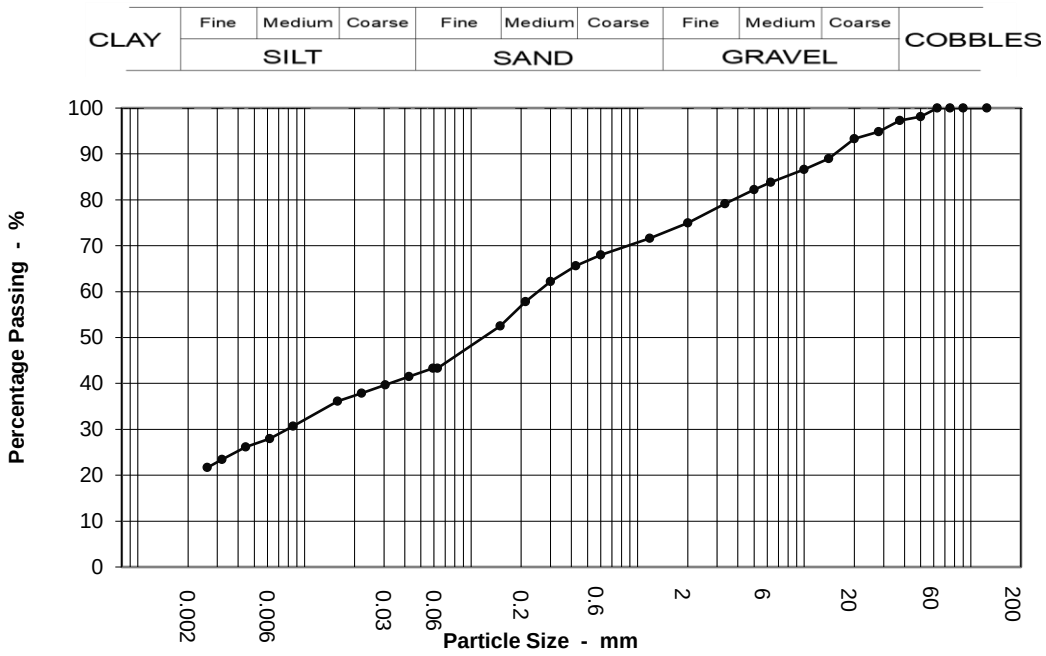

Sieving		Sedimentation	
Particle Size mm	% Passing	Particle Size mm	% Passing
125	100	0.059	43
90	100	0.042	42
75	100	0.031	40
63	100	0.022	38
50	98	0.016	36
37.5	97	0.009	31
28	95	0.006	28
20	93	0.004	26
14	89	0.003	23
10	87	0.003	22
6.3	84	0.001	17
5	82		
3.35	79		
2	75		
1.18	72		
0.6	68		
0.425	66		
0.3	62		
0.212	58		
0.15	53		
0.063	43		

Test Method	
BS 1377 : Part 2 : 1990	
Sieving	Clause 9.5
Sedimentation	Clause 9.5

Sample Proportions	
Cobbles	0.0
Gravel	25.0
Sand	32.0
Silt	24.0
Clay	20.0

Grading Analysis	
D100	63.00
D60	0.25
D10	
Uniformity Coefficient	

PARTICLE SIZE DISTRIBUTION

BS 1377 : Part 2 : 1990 : Clause 9

		Job Ref	**P21060**
		Borehole / Pit No	WTP-TP023
Location	**Water Supply Project - Ground Investigation Contract - Lot 1**	Sample No	7
		Depth	3.50 m
Soil Description	Slightly gravelly slightly sandy CLAY	Sample type	B

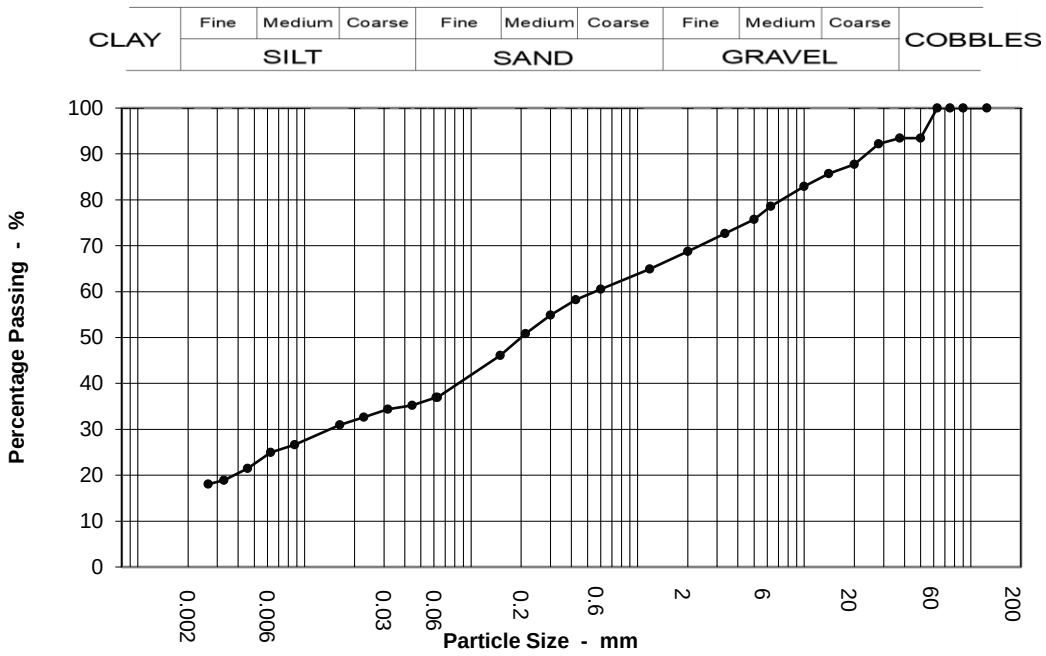

Sieving		Sedimentation	
Particle Size mm	% Passing	Particle Size mm	% Passing
125	100	0.062	37
90	100	0.044	35
75	100	0.032	34
63	100	0.023	33
50	93	0.016	31
37.5	93	0.009	27
28	92	0.006	25
20	88	0.005	21
14	86	0.003	19
10	83	0.003	18
6.3	79	0.001	14
5	76		
3.35	73		
2	69		
1.18	65		
0.6	61		
0.425	58		
0.3	55		
0.212	51		
0.15	46		
0.063	37		

Test Method	
BS 1377 : Part 2 : 1990	
Sieving	Clause 9.5
Sedimentation	Clause 9.5

Sample Proportions	
Cobbles	0.0
Gravel	31.0
Sand	32.0
Silt	21.0
Clay	16.0

Grading Analysis	
D100	63.00
D60	0.56
D10	
Uniformity Coefficient	

PARTICLE SIZE DISTRIBUTION

BS 1377 : Part 2 : 1990 : Clause 9

		Job Ref	**P21060**
		Borehole / Pit No	WTP-TP024
Location	**Water Supply Project - Ground Investigation Contract - Lot 1**	Sample No	1
		Depth	0.50 m
Soil Description	Slightly gravelly slightly sandy CLAY with medium cobble content	Sample type	B

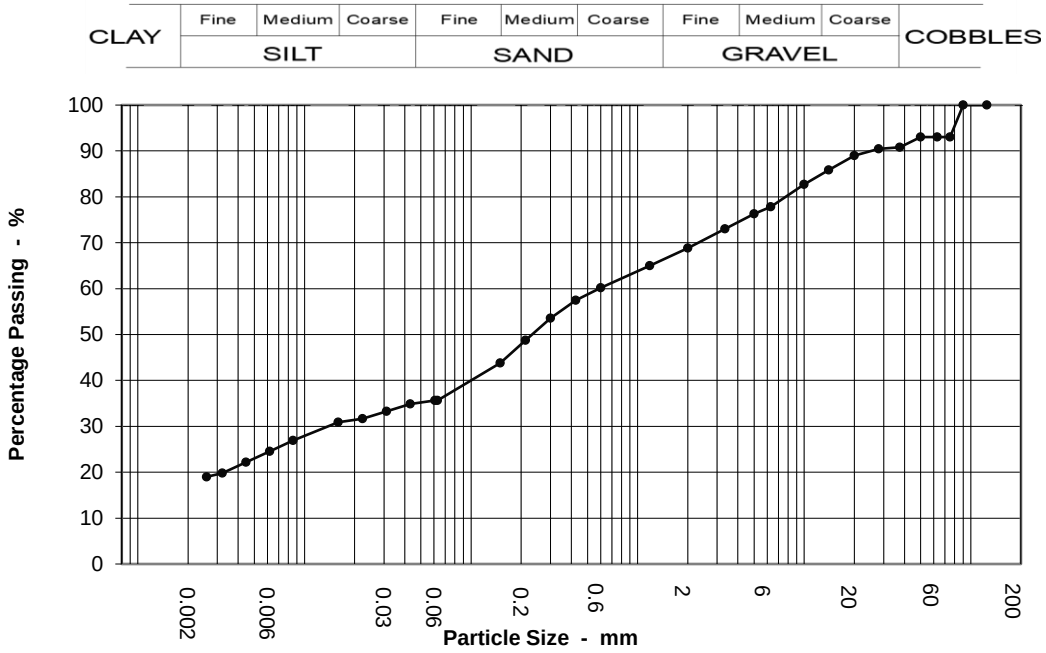

Sieving		Sedimentation	
Particle Size mm	% Passing	Particle Size mm	% Passing
125	100	0.061	36
90	100	0.043	35
75	93	0.031	33
63	93	0.022	32
50	93	0.016	31
37.5	91	0.009	27
28	90	0.006	25
20	89	0.004	22
14	86	0.003	20
10	83	0.003	19
6.3	78	0.001	15
5	76		
3.35	73		
2	69		
1.18	65		
0.6	60		
0.425	57		
0.3	54		
0.212	49		
0.15	44		
0.063	36		

Test Method	
BS 1377 : Part 2 : 1990	
Sieving	Clause 9.5
Sedimentation	Clause 9.5

Sample Proportions	
Cobbles	7.0
Gravel	24.0
Sand	33.0
Silt	18.0
Clay	17.0

Grading Analysis	
D100	90.00
D60	0.59
D10	
Uniformity Coefficient	

PARTICLE SIZE DISTRIBUTION

BS 1377 : Part 2 : 1990 : Clause 9

		Job Ref	**P21060**
		Borehole / Pit No	WTP-TP024
Location	**Water Supply Project - Ground Investigation Contract - Lot 1**	Sample No	5
		Depth	2.50 m
Soil Description	Slightly gravelly slightly sandy CLAY	Sample type	B

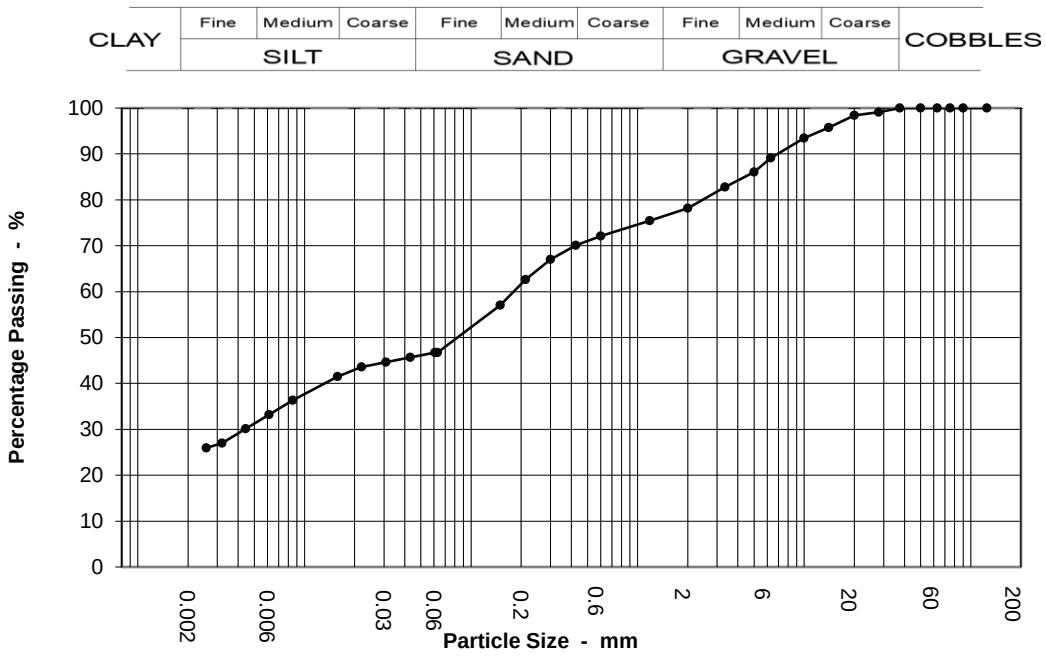

Sieving		Sedimentation	
Particle Size mm	% Passing	Particle Size mm	% Passing
125	100	0.061	47
90	100	0.043	46
75	100	0.031	45
63	100	0.022	44
50	100	0.016	42
37.5	100	0.008	36
28	99	0.006	33
20	98	0.004	30
14	96	0.003	27
10	93	0.003	26
6.3	89	0.001	21
5	86		
3.35	83		
2	78		
1.18	75		
0.6	72		
0.425	70		
0.3	67		
0.212	63		
0.15	57		
0.063	47		

Test Method	
BS 1377 : Part 2 : 1990	
Sieving	Clause 9.5
Sedimentation	Clause 9.5

Sample Proportions	
Cobbles	0.0
Gravel	22.0
Sand	31.0
Silt	23.0
Clay	24.0

Grading Analysis	
D100	37.50
D60	0.18
D10	
Uniformity Coefficient	

PARTICLE SIZE DISTRIBUTION

BS 1377 : Part 2 : 1990 : Clause 9

		Job Ref	**P21060**
		Borehole / Pit No	WTP-TP025
Location	**Water Supply Project - Ground Investigation Contract - Lot 1**	Sample No	1
		Depth	0.50 m
Soil Description	Slightly gravelly slightly sandy CLAY	Sample type	B

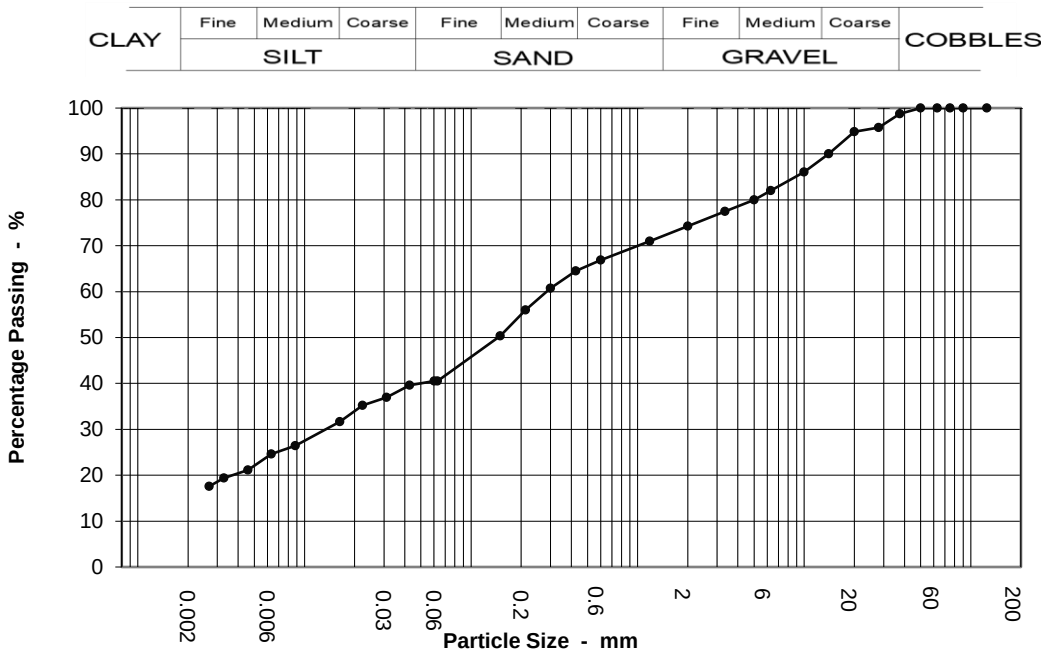

Sieving		Sedimentation	
Particle Size mm	% Passing	Particle Size mm	% Passing
125	100	0.060	40
90	100	0.043	40
75	100	0.031	37
63	100	0.022	35
50	100	0.016	32
37.5	99	0.009	26
28	96	0.006	25
20	95	0.005	21
14	90	0.003	19
10	86	0.003	18
6.3	82	0.001	14
5	80		
3.35	77		
2	74		
1.18	71		
0.6	67		
0.425	64		
0.3	61		
0.212	56		
0.15	50		
0.063	40		

Test Method	
BS 1377 : Part 2 : 1990	
Sieving	Clause 9.5
Sedimentation	Clause 9.5

Sample Proportions	
Cobbles	0.0
Gravel	26.0
Sand	34.0
Silt	25.0
Clay	16.0

Grading Analysis	
D100	50.00
D60	0.28
D10	
Uniformity Coefficient	

PARTICLE SIZE DISTRIBUTION

BS 1377 : Part 2 : 1990 : Clause 9

		Job Ref	**P21060**
		Borehole / Pit No	WTP-TP026
Location	**Water Supply Project - Ground Investigation Contract - Lot 1**	Sample No	3
		Depth	1.50 m
Soil Description	Slightly sandy slightly gravelly CLAY	Sample type	B

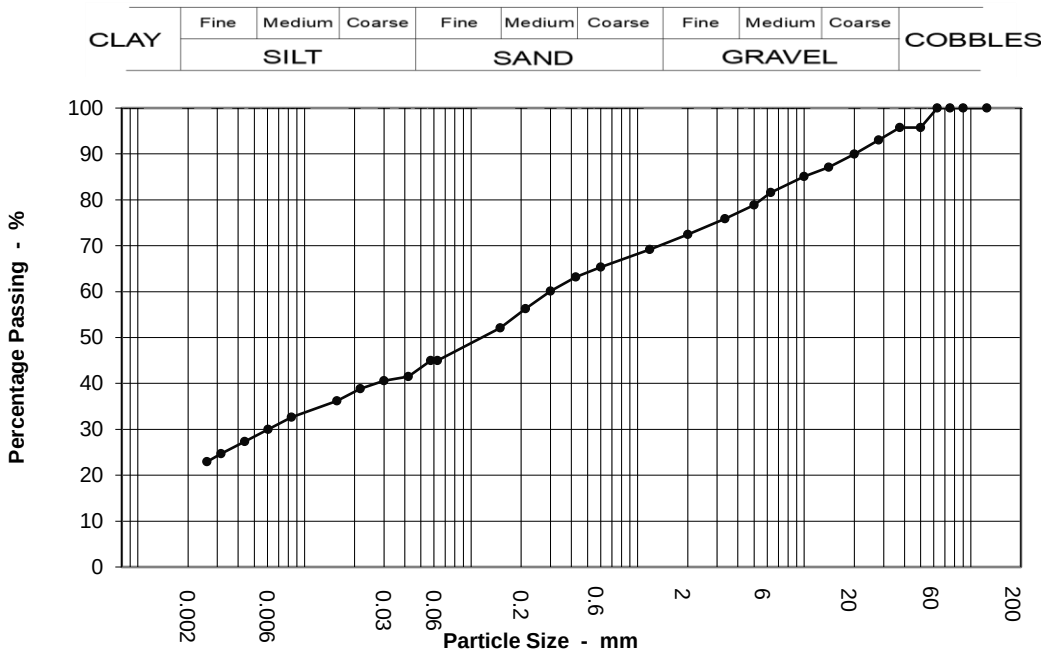

Sieving		Sedimentation	
Particle Size mm	% Passing	Particle Size mm	% Passing
125	100	0.057	45
90	100	0.042	41
75	100	0.030	41
63	100	0.022	39
50	96	0.016	36
37.5	96	0.008	33
28	93	0.006	30
20	90	0.004	27
14	87	0.003	25
10	85	0.003	23
6.3	82	0.001	19
5	79		
3.35	76		
2	72		
1.18	69		
0.6	65		
0.425	63		
0.3	60		
0.212	56		
0.15	52		
0.063	45		

Test Method	
BS 1377 : Part 2 : 1990	
Sieving	Clause 9.5
Sedimentation	Clause 9.5

Sample Proportions	
Cobbles	0.0
Gravel	28.0
Sand	27.0
Silt	24.0
Clay	21.0

Grading Analysis	
D100	63.00
D60	0.30
D10	
Uniformity Coefficient	

PARTICLE SIZE DISTRIBUTION

BS 1377 : Part 2 : 1990 : Clause 9

		Job Ref	**P21060**
		Borehole / Pit No	WTP-TP026
Location	**Water Supply Project - Ground Investigation Contract - Lot 1**	Sample No	7
		Depth	3.50 m
Soil Description	Slightly gravelly slightly sandy CLAY	Sample type	B

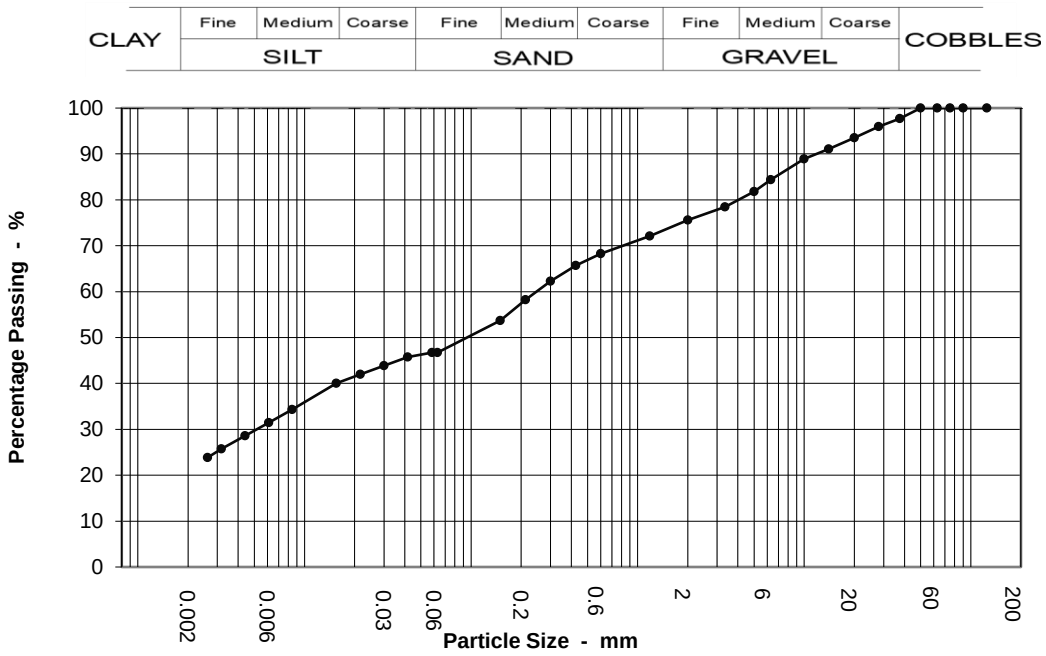

Sieving		Sedimentation	
Particle Size mm	% Passing	Particle Size mm	% Passing
125	100	0.058	47
90	100	0.042	46
75	100	0.030	44
63	100	0.022	42
50	100	0.016	40
37.5	98	0.008	34
28	96	0.006	31
20	93	0.004	29
14	91	0.003	26
10	89	0.003	24
6.3	84	0.001	20
5	82		
3.35	78		
2	76		
1.18	72		
0.6	68		
0.425	66		
0.3	62		
0.212	58		
0.15	54		
0.063	47		

Test Method	
BS 1377 : Part 2 : 1990	
Sieving	Clause 9.5
Sedimentation	Clause 9.5

Sample Proportions	
Cobbles	0.0
Gravel	24.0
Sand	29.0
Silt	25.0
Clay	22.0

Grading Analysis	
D100	50.00
D60	0.25
D10	
Uniformity Coefficient	

PARTICLE SIZE DISTRIBUTION

BS 1377 : Part 2 : 1990 : Clause 9

		Job Ref	**P21060**
		Borehole / Pit No	WTP-TP027
Location	**Water Supply Project - Ground Investigation Contract - Lot 1**	Sample No	1
		Depth	0.50 m
Soil Description	Slightly gravelly slightly sandy CLAY	Sample type	B

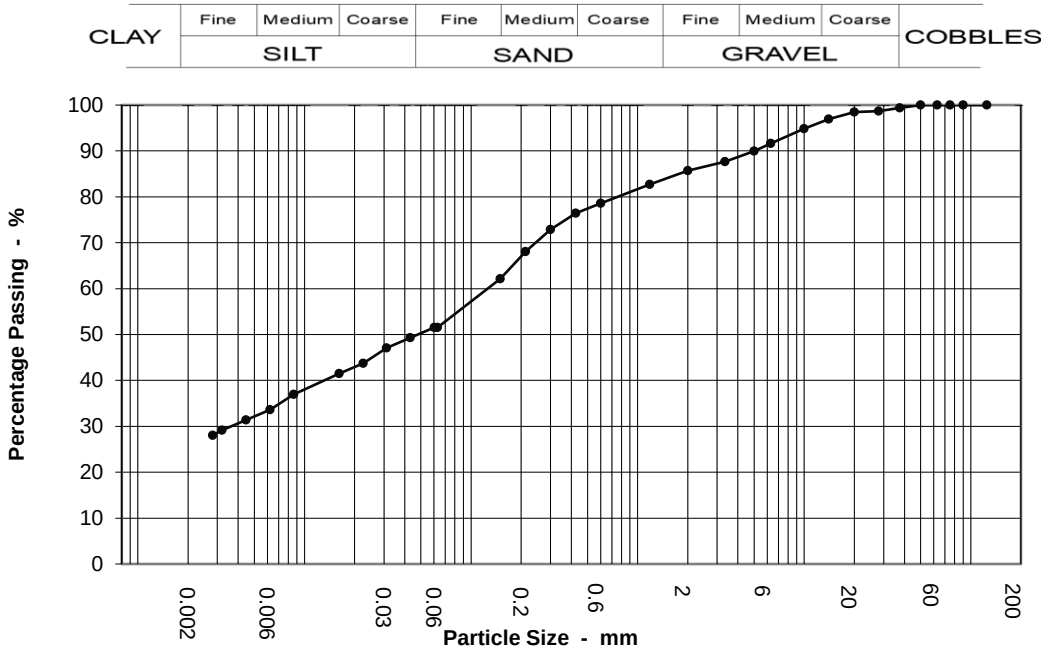

Sieving		Sedimentation	
Particle Size mm	% Passing	Particle Size mm	% Passing
125	100	0.060	52
90	100	0.043	49
75	100	0.031	47
63	100	0.023	44
50	100	0.016	41
37.5	99	0.009	37
28	99	0.006	34
20	98	0.004	31
14	97	0.003	29
10	95	0.003	28
6.3	92	0.001	19
5	90		
3.35	88		
2	86		
1.18	83		
0.6	79		
0.425	76		
0.3	73		
0.212	68		
0.15	62		
0.063	52		

Test Method	
BS 1377 : Part 2 : 1990	
Sieving	Clause 9.5
Sedimentation	Clause 9.5

Sample Proportions	
Cobbles	0.0
Gravel	14.0
Sand	34.0
Silt	26.0
Clay	26.0

Grading Analysis	
D100	50.00
D60	0.13
D10	
Uniformity Coefficient	

PARTICLE SIZE DISTRIBUTION

BS 1377 : Part 2 : 1990 : Clause 9

		Job Ref	**P21060**
		Borehole / Pit No	WTP-TP027
Location	**Water Supply Project - Ground Investigation Contract - Lot 1**	Sample No	5
		Depth	3.00 m
Soil Description	Slightly sandy gravelly CLAY	Sample type	B

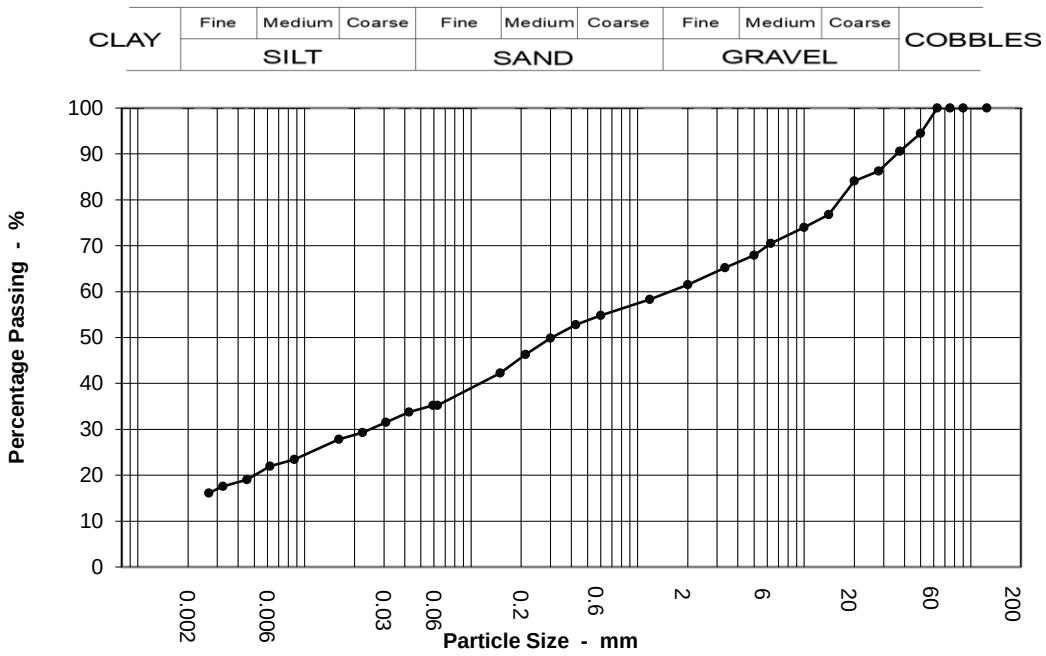

Sieving		Sedimentation	
Particle Size mm	% Passing	Particle Size mm	% Passing
125	100	0.059	35
90	100	0.042	34
75	100	0.031	32
63	100	0.022	29
50	95	0.016	28
37.5	91	0.009	23
28	86	0.006	22
20	84	0.005	19
14	77	0.003	18
10	74	0.003	16
6.3	71	0.001	13
5	68		
3.35	65		
2	62		
1.18	58		
0.6	55		
0.425	53		
0.3	50		
0.212	46		
0.15	42		
0.063	35		

Test Method	
BS 1377 : Part 2 : 1990	
Sieving	Clause 9.5
Sedimentation	Clause 9.5

Sample Proportions	
Cobbles	0.0
Gravel	38.0
Sand	26.0
Silt	20.0
Clay	15.0

Grading Analysis	
D100	63.00
D60	1.56
D10	
Uniformity Coefficient	

PARTICLE SIZE DISTRIBUTION

BS 1377 : Part 2 : 1990 : Clause 9

		Job Ref	**P21060**
		Borehole / Pit No	WTP-TP028
Location	**Water Supply Project - Ground Investigation Contract - Lot 1**	Sample No	1
		Depth	0.50 m
Soil Description	Slightly gravelly sandy CLAY	Sample type	B

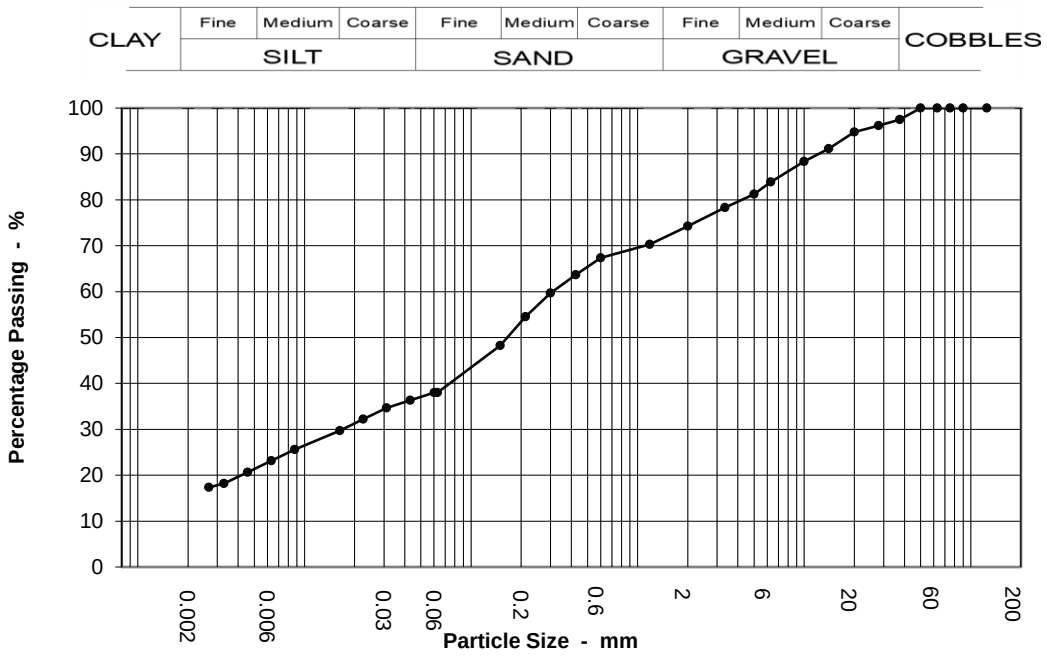

Sieving		Sedimentation	
Particle Size mm	% Passing	Particle Size mm	% Passing
125	100	0.060	38
90	100	0.043	36
75	100	0.031	35
63	100	0.023	32
50	100	0.016	30
37.5	97	0.009	26
28	96	0.006	23
20	95	0.005	21
14	91	0.003	18
10	88	0.003	17
6.3	84	0.001	15
5	81		
3.35	78		
2	74		
1.18	70		
0.6	67		
0.425	64		
0.3	60		
0.212	55		
0.15	48		
0.063	38		

Test Method	
BS 1377 : Part 2 : 1990	
Sieving	Clause 9.5
Sedimentation	Clause 9.5

Sample Proportions	
Cobbles	0.0
Gravel	26.0
Sand	36.0
Silt	22.0
Clay	16.0

Grading Analysis	
D100	50.00
D60	0.31
D10	
Uniformity Coefficient	

PARTICLE SIZE DISTRIBUTION

BS 1377 : Part 2 : 1990 : Clause 9

		Job Ref	**P21060**
		Borehole / Pit No	WTP-TP028
Location	**Water Supply Project - Ground Investigation Contract - Lot 1**	Sample No	3
		Depth	1.50 m
Soil Description	Slightly sandy slightly gravelly CLAY	Sample type	B

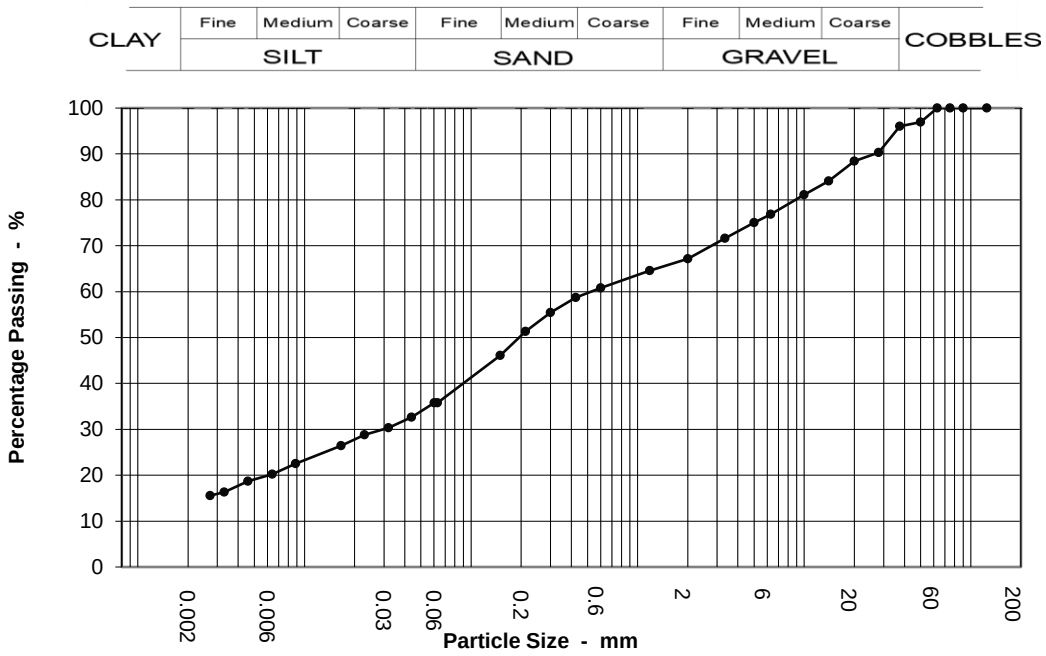

Sieving		Sedimentation	
Particle Size mm	% Passing	Particle Size mm	% Passing
125	100	0.060	36
90	100	0.044	33
75	100	0.032	30
63	100	0.023	29
50	97	0.017	26
37.5	96	0.009	23
28	90	0.006	20
20	88	0.005	19
14	84	0.003	16
10	81	0.003	16
6.3	77	0.001	12
5	75		
3.35	72		
2	67		
1.18	65		
0.6	61		
0.425	59		
0.3	55		
0.212	51		
0.15	46		
0.063	36		

Test Method	
BS 1377 : Part 2 : 1990	
Sieving	Clause 9.5
Sedimentation	Clause 9.5

Sample Proportions	
Cobbles	0.0
Gravel	33.0
Sand	31.0
Silt	22.0
Clay	14.0

Grading Analysis	
D100	63.00
D60	0.53
D10	
Uniformity Coefficient	

PARTICLE SIZE DISTRIBUTION

BS 1377 : Part 2 : 1990 : Clause 9

		Job Ref	**P21060**
		Borehole / Pit No	WTP-TP028
Location	**Water Supply Project - Ground Investigation Contract - Lot 1**	Sample No	5
		Depth	3.00 m
Soil Description	Slightly sandy slightly gravelly CLAY	Sample type	B

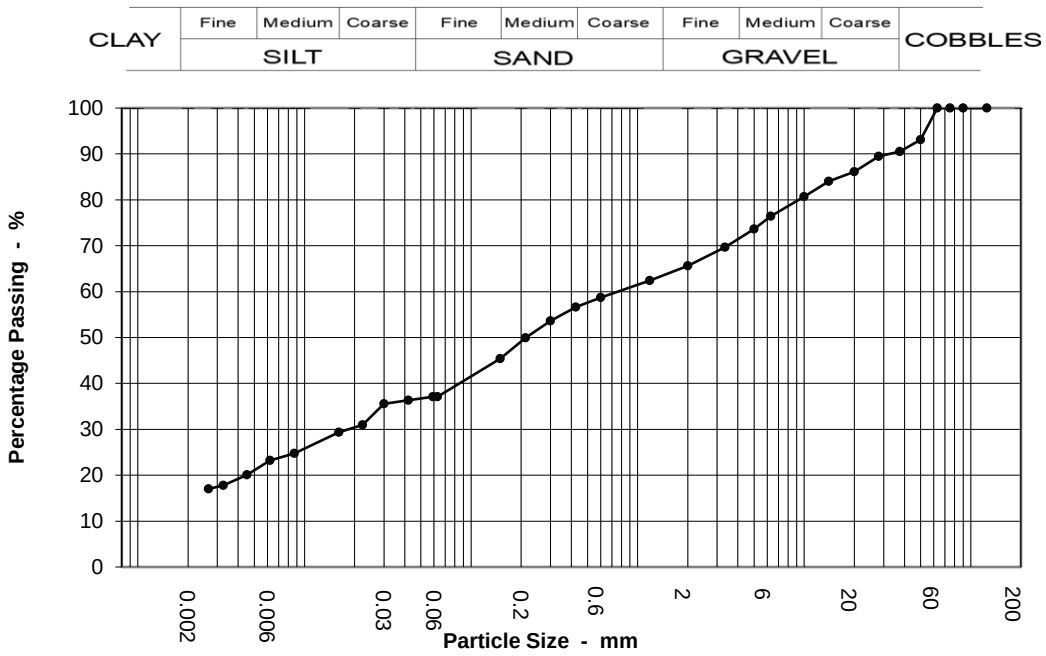

Sieving		Sedimentation	
Particle Size mm	% Passing	Particle Size mm	% Passing
125	100	0.059	37
90	100	0.042	36
75	100	0.030	36
63	100	0.022	31
50	93	0.016	29
37.5	90	0.009	25
28	89	0.006	23
20	86	0.005	20
14	84	0.003	18
10	81	0.003	17
6.3	76	0.001	12
5	74		
3.35	70		
2	66		
1.18	62		
0.6	59		
0.425	57		
0.3	54		
0.212	50		
0.15	45		
0.063	37		

Test Method	
BS 1377 : Part 2 : 1990	
Sieving	Clause 9.5
Sedimentation	Clause 9.5

Sample Proportions	
Cobbles	0.0
Gravel	34.0
Sand	28.0
Silt	22.0
Clay	15.0

Grading Analysis	
D100	63.00
D60	0.76
D10	
Uniformity Coefficient	

PARTICLE SIZE DISTRIBUTION

BS 1377 : Part 2 : 1990 : Clause 9

		Job Ref	**P21060**
		Borehole / Pit No	WTP-TP029
Location	**Water Supply Project - Ground Investigation Contract - Lot 1**	Sample No	1
		Depth	0.50 m
Soil Description	Slightly gravelly slightly sandy CLAY	Sample type	B

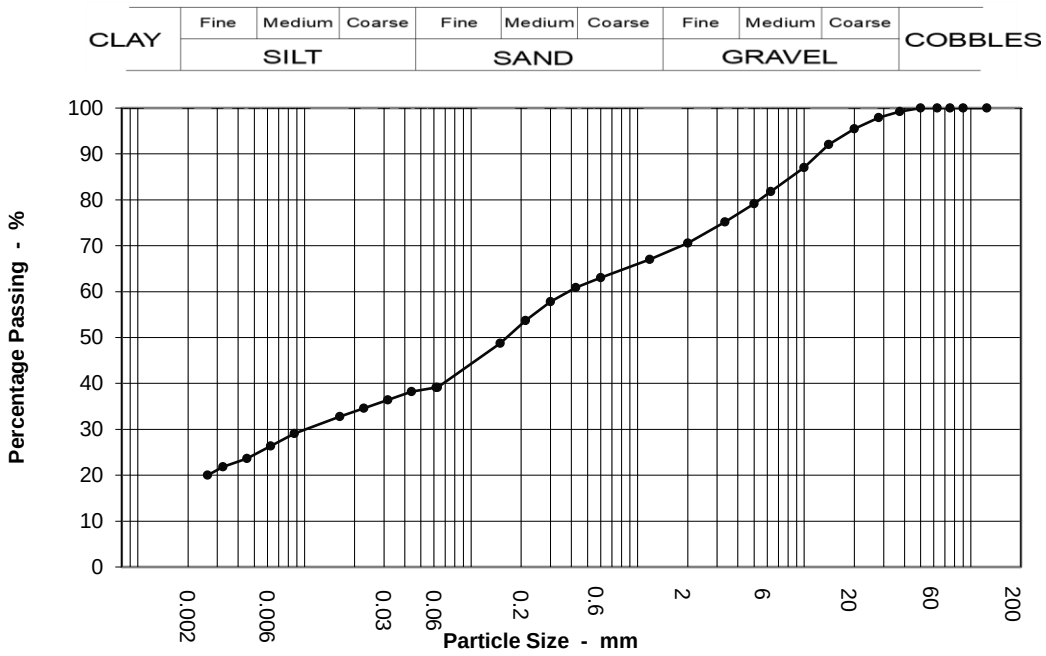

Sieving		Sedimentation	
Particle Size mm	% Passing	Particle Size mm	% Passing
125	100	0.062	39
90	100	0.044	38
75	100	0.032	36
63	100	0.023	35
50	100	0.016	33
37.5	99	0.009	29
28	98	0.006	26
20	95	0.005	24
14	92	0.003	22
10	87	0.003	20
6.3	82	0.001	16
5	79		
3.35	75		
2	71		
1.18	67		
0.6	63		
0.425	61		
0.3	58		
0.212	54		
0.15	49		
0.063	39		

Test Method	
BS 1377 : Part 2 : 1990	
Sieving	Clause 9.5
Sedimentation	Clause 9.5

Sample Proportions	
Cobbles	0.0
Gravel	29.0
Sand	31.0
Silt	21.0
Clay	18.0

Grading Analysis	
D100	50.00
D60	0.39
D10	
Uniformity Coefficient	

PARTICLE SIZE DISTRIBUTION

BS 1377 : Part 2 : 1990 : Clause 9

		Job Ref	**P21060**
		Borehole / Pit No	WTP-TP029
Location	**Water Supply Project - Ground Investigation Contract - Lot 1**	Sample No	5
		Depth	2.50 m
Soil Description	Slghtly sandy gravelly CLAY	Sample type	B

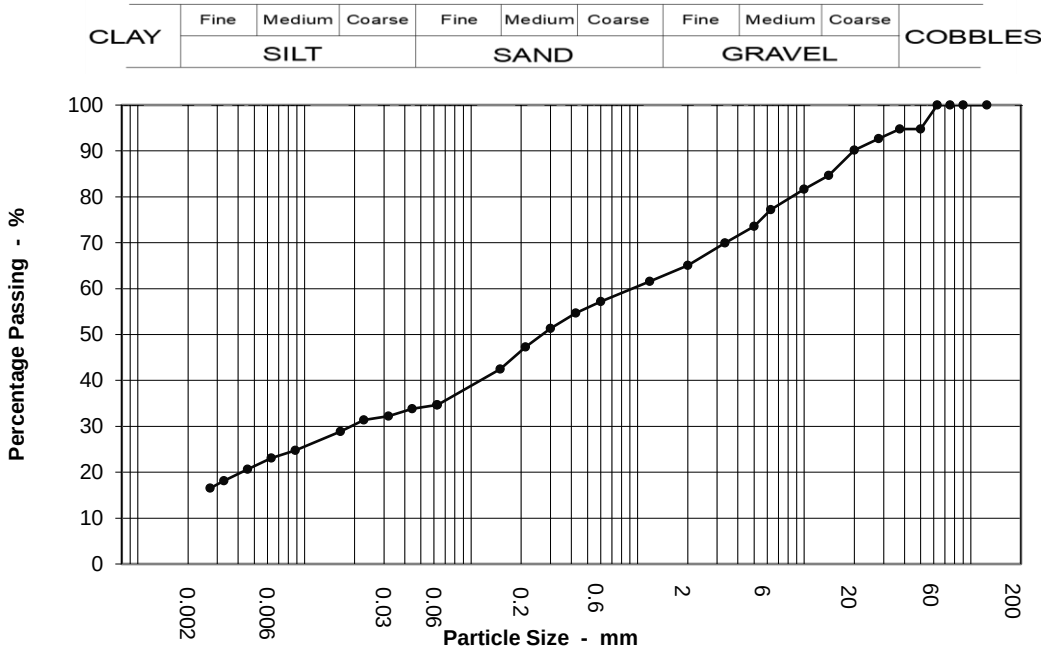

Sieving		Sedimentation	
Particle Size mm	% Passing	Particle Size mm	% Passing
125	100	0.062	35
90	100	0.044	34
75	100	0.032	32
63	100	0.023	31
50	95	0.016	29
37.5	95	0.009	25
28	93	0.006	23
20	90	0.005	21
14	85	0.003	18
10	82	0.003	17
6.3	77	0.001	13
5	74		
3.35	70		
2	65		
1.18	62		
0.6	57		
0.425	55		
0.3	51		
0.212	47		
0.15	42		
0.063	35		

Test Method	
BS 1377 : Part 2 : 1990	
Sieving	Clause 9.5
Sedimentation	Clause 9.5

Sample Proportions	
Cobbles	0.0
Gravel	35.0
Sand	30.0
Silt	20.0
Clay	15.0

Grading Analysis	
D100	63.00
D60	0.92
D10	
Uniformity Coefficient	

PARTICLE SIZE DISTRIBUTION

BS 1377 : Part 2 : 1990 : Clause 9

		Job Ref	**P21060**
		Borehole / Pit No	WTP-TP030
Location	**Water Supply Project - Ground Investigation Contract - Lot 1**	Sample No	3
		Depth	1.50 m
Soil Description	Slightly gravelly slightly sandy CLAY with low cobble content	Sample type	B

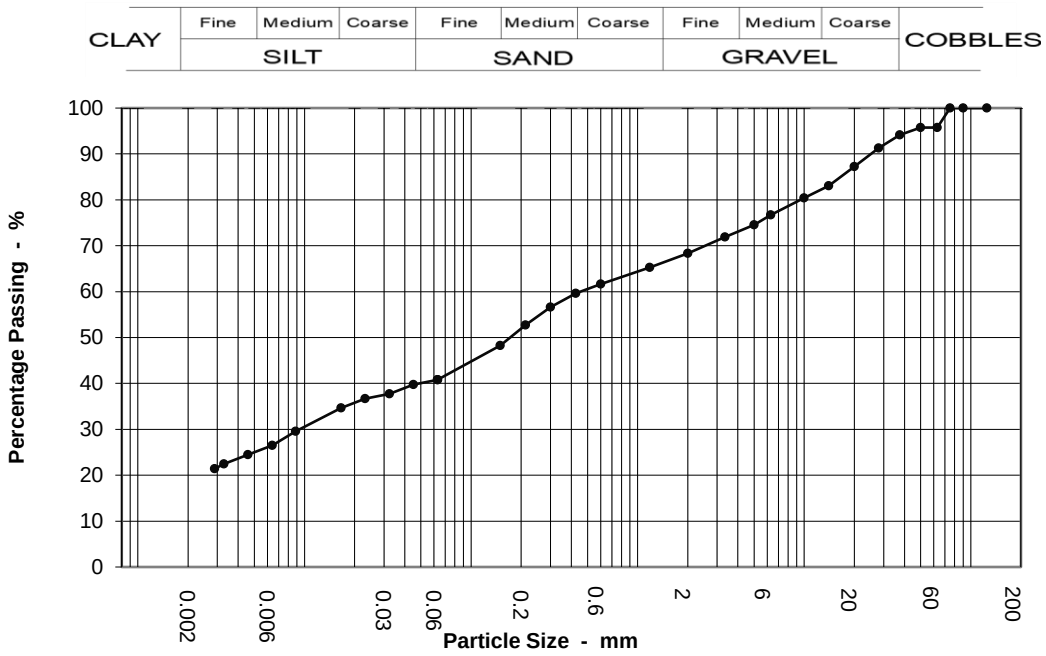

Sieving		Sedimentation	
Particle Size mm	% Passing	Particle Size mm	% Passing
125	100	0.063	41
90	100	0.045	40
75	100	0.032	38
63	96	0.023	37
50	96	0.017	35
37.5	94	0.009	30
28	91	0.006	27
20	87	0.005	24
14	83	0.003	22
10	80	0.003	21
6.3	77	0.001	14
5	75		
3.35	72		
2	68		
1.18	65		
0.6	62		
0.425	60		
0.3	57		
0.212	53		
0.15	48		
0.063	41		

Test Method	
BS 1377 : Part 2 : 1990	
Sieving	Clause 9.5
Sedimentation	Clause 9.5

Sample Proportions	
Cobbles	4.0
Gravel	27.0
Sand	28.0
Silt	22.0
Clay	19.0

Grading Analysis	
D100	75.00
D60	0.46
D10	
Uniformity Coefficient	

PARTICLE SIZE DISTRIBUTION

BS 1377 : Part 2 : 1990 : Clause 9

		Job Ref	**P21060**
		Borehole / Pit No	WTP-TP030
Location	**Water Supply Project - Ground Investigation Contract - Lot 1**	Sample No	5
		Depth	3.00 m
Soil Description	Slightly sandy slightly gravelly CLAY	Sample type	B

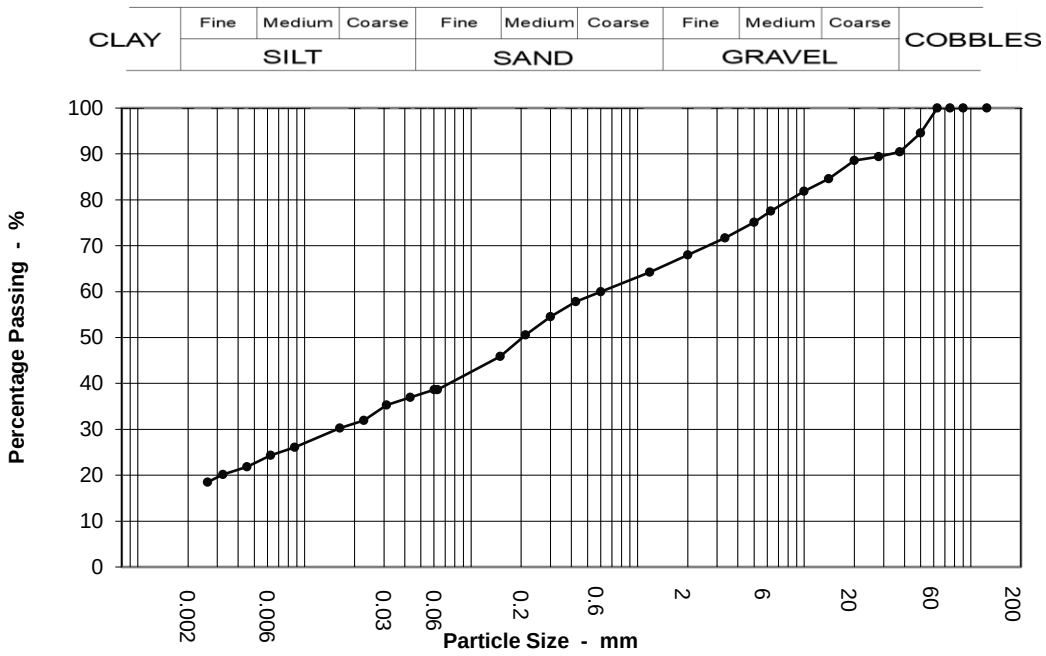

Sieving		Sedimentation	
Particle Size mm	% Passing	Particle Size mm	% Passing
125	100	0.060	39
90	100	0.043	37
75	100	0.031	35
63	100	0.023	32
50	95	0.016	30
37.5	90	0.009	26
28	89	0.006	24
20	89	0.005	22
14	85	0.003	20
10	82	0.003	18
6.3	78	0.001	15
5	75		
3.35	72		
2	68		
1.18	64		
0.6	60		
0.425	58		
0.3	55		
0.212	51		
0.15	46		
0.063	39		

Test Method	
BS 1377 : Part 2 : 1990	
Sieving	Clause 9.5
Sedimentation	Clause 9.5

Sample Proportions	
Cobbles	0.0
Gravel	32.0
Sand	29.0
Silt	22.0
Clay	17.0

Grading Analysis	
D100	63.00
D60	0.60
D10	
Uniformity Coefficient	

PARTICLE SIZE DISTRIBUTION

BS 1377 : Part 2 : 1990 : Clause 9

		Job Ref	**P21060**
		Borehole / Pit No	WTP-TP031
Location	**Water Supply Project - Ground Investigation Contract - Lot 1**	Sample No	3
		Depth	2.00 m
Soil Description	Slightly gravelly slightly sandy CLAY	Sample type	B

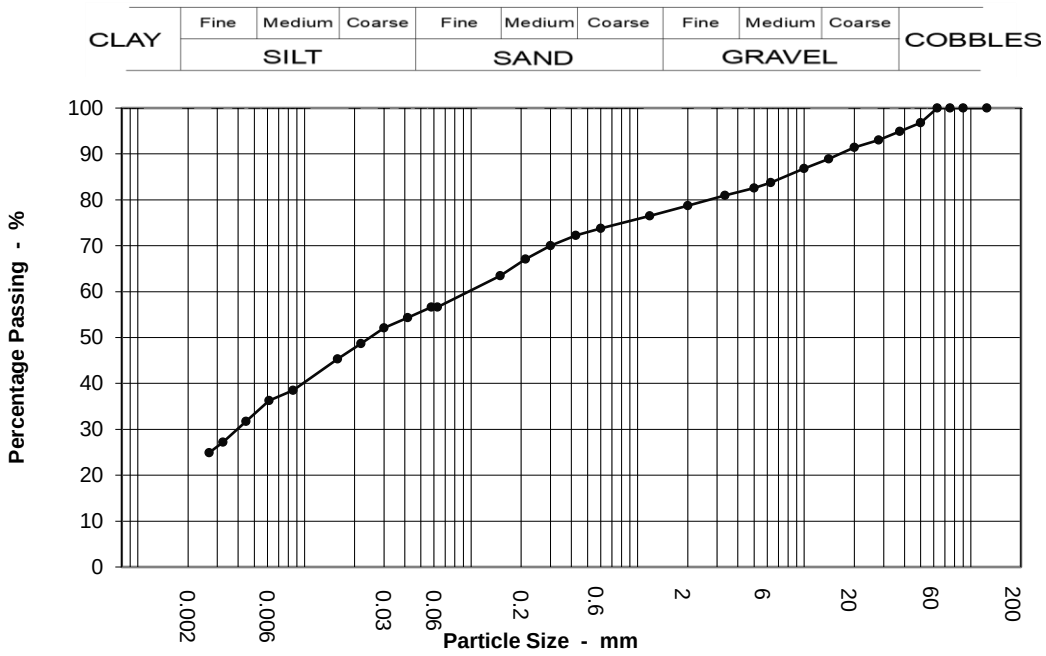

Sieving		Sedimentation	
Particle Size mm	% Passing	Particle Size mm	% Passing
125	100	0.058	57
90	100	0.042	54
75	100	0.030	52
63	100	0.022	49
50	97	0.016	45
37.5	95	0.009	39
28	93	0.006	36
20	91	0.004	32
14	89	0.003	27
10	87	0.003	25
6.3	84	0.001	20
5	83		
3.35	81		
2	79		
1.18	76		
0.6	74		
0.425	72		
0.3	70		
0.212	67		
0.15	63		
0.063	57		

Test Method	
BS 1377 : Part 2 : 1990	
Sieving	Clause 9.5
Sedimentation	Clause 9.5

Sample Proportions	
Cobbles	0.0
Gravel	21.0
Sand	22.0
Silt	34.0
Clay	23.0

Grading Analysis	
D100	63.00
D60	0.10
D10	
Uniformity Coefficient	

PARTICLE SIZE DISTRIBUTION

BS 1377 : Part 2 : 1990 : Clause 9

		Job Ref	**P21060**
		Borehole / Pit No	WTP-TP032
Location	**Water Supply Project - Ground Investigation Contract - Lot 1**	Sample No	1
		Depth	0.50 m
Soil Description	Slightly gravelly slightly sandy CLAY	Sample type	B

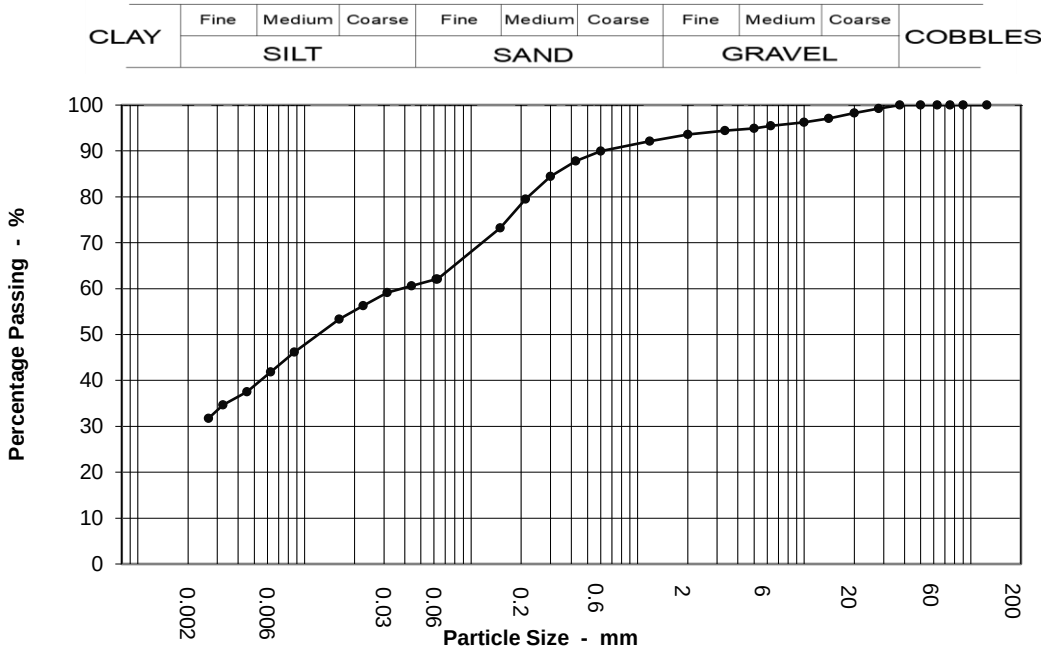

Sieving		Sedimentation	
Particle Size mm	% Passing	Particle Size mm	% Passing
125	100	0.062	62
90	100	0.044	61
75	100	0.031	59
63	100	0.023	56
50	100	0.016	53
37.5	100	0.009	46
28	99	0.006	42
20	98	0.005	38
14	97	0.003	35
10	96	0.003	32
6.3	95	0.001	26
5	95		
3.35	94		
2	94		
1.18	92		
0.6	90		
0.425	88		
0.3	84		
0.212	80		
0.15	73		
0.063	62		

Test Method	
BS 1377 : Part 2 : 1990	
Sieving	Clause 9.5
Sedimentation	Clause 9.5

Sample Proportions	
Cobbles	0.0
Gravel	6.0
Sand	32.0
Silt	33.0
Clay	29.0

Grading Analysis	
D100	37.50
D60	0.04
D10	
Uniformity Coefficient	

pgl priority geotechnical	**PARTICLE SIZE DISTRIBUTION** **BS 1377 : Part 2 : 1990 : Clause 9**	**Job Ref**	**P21060**
		Borehole / Pit No	WTP-TP032
Location	**Water Supply Project - Ground Investigation Contract - Lot 1**	Sample No	3
		Depth	1.70 m
Soil Description	Slightly gravelly slightly sandy CLAY	Sample type	B

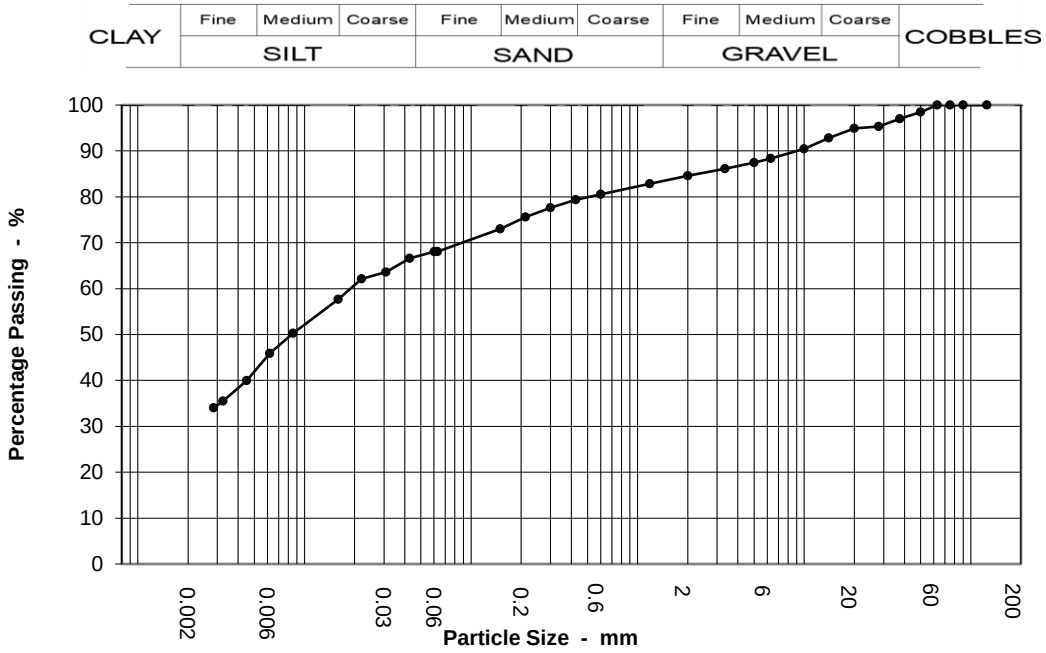

Sieving		Sedimentation	
Particle Size mm	% Passing	Particle Size mm	% Passing
125	100	0.060	68
90	100	0.043	67
75	100	0.031	64
63	100	0.022	62
50	98	0.016	58
37.5	97	0.009	50
28	95	0.006	46
20	95	0.004	40
14	93	0.003	36
10	90	0.003	34
6.3	88	0.001	21
5	87		
3.35	86		
2	85		
1.18	83		
0.6	81		
0.425	79		
0.3	78		
0.212	76		
0.15	73		
0.063	68		

Test Method	
BS 1377 : Part 2 : 1990	
Sieving	Clause 9.5
Sedimentation	Clause 9.5

Sample Proportions	
Cobbles	0.0
Gravel	15.0
Sand	17.0
Silt	38.0
Clay	30.0

Grading Analysis	
D100	63.00
D60	0.02
D10	
Uniformity Coefficient	

PARTICLE SIZE DISTRIBUTION

BS 1377 : Part 2 : 1990 : Clause 9

		Job Ref	**P21060**
		Borehole / Pit No	WTP-TP033
Location	**Water Supply Project - Ground Investigation Contract - Lot 1**	Sample No	5
		Depth	2.50 m
Soil Description	Slightly sandy slightly gravelly CLAY	Sample type	B

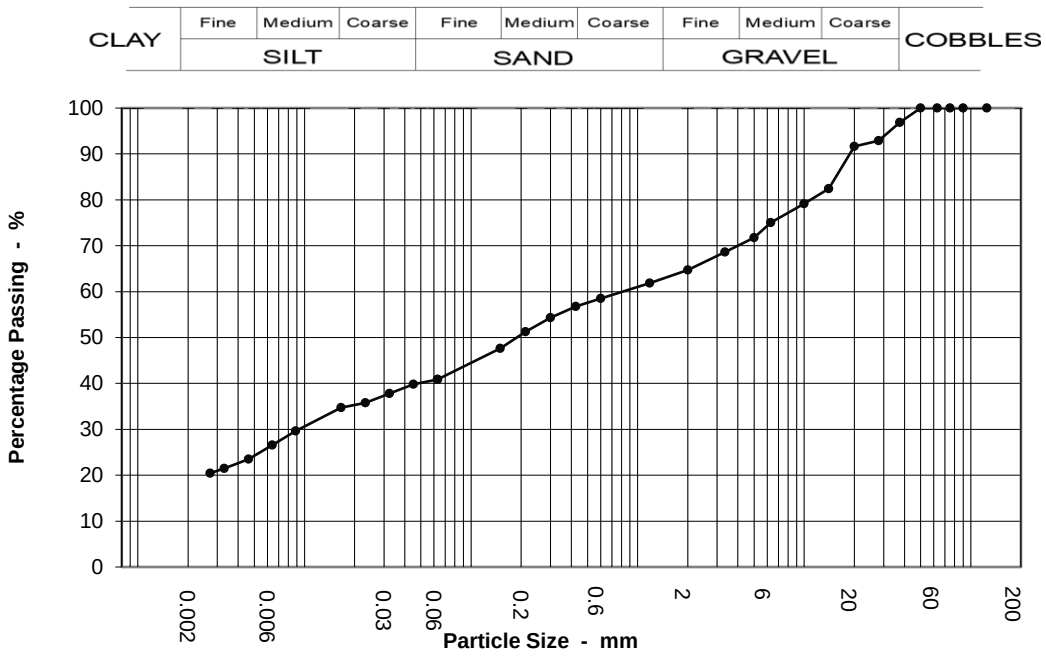

Sieving		Sedimentation	
Particle Size mm	% Passing	Particle Size mm	% Passing
125	100	0.063	41
90	100	0.045	40
75	100	0.032	38
63	100	0.023	36
50	100	0.017	35
37.5	97	0.009	30
28	93	0.006	27
20	92	0.005	23
14	82	0.003	21
10	79	0.003	20
6.3	75	0.001	16
5	72		
3.35	69		
2	65		
1.18	62		
0.6	58		
0.425	57		
0.3	54		
0.212	51		
0.15	48		
0.063	41		

Test Method	
BS 1377 : Part 2 : 1990	
Sieving	Clause 9.5
Sedimentation	Clause 9.5

Sample Proportions	
Cobbles	0.0
Gravel	35.0
Sand	24.0
Silt	22.0
Clay	18.0

Grading Analysis	
D100	50.00
D60	0.81
D10	
Uniformity Coefficient	

PARTICLE SIZE DISTRIBUTION

BS 1377 : Part 2 : 1990 : Clause 9

		Job Ref	**P21060**
		Borehole / Pit No	WTP-TP034
Location	**Water Supply Project - Ground Investigation Contract - Lot 1**	Sample No	2
		Depth	1.00 m
Soil Description	Slightly gravelly slightly sandy CLAY	Sample type	B

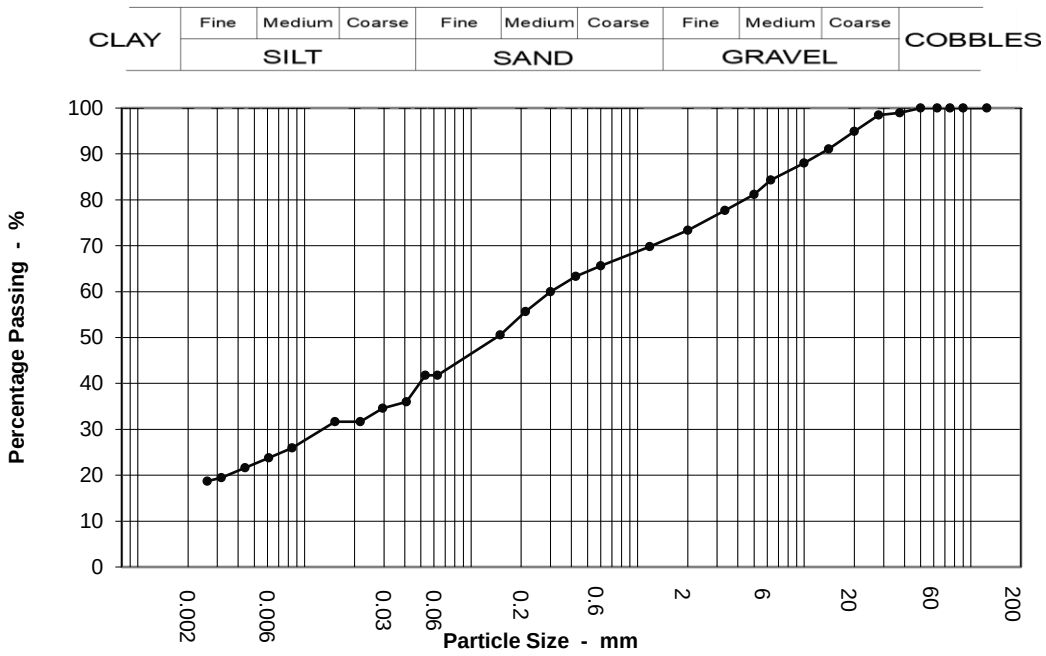

Sieving		Sedimentation	
Particle Size mm	% Passing	Particle Size mm	% Passing
125	100	0.053	42
90	100	0.041	36
75	100	0.029	35
63	100	0.022	32
50	100	0.015	32
37.5	99	0.008	26
28	98	0.006	24
20	95	0.004	22
14	91	0.003	19
10	88	0.003	19
6.3	84	0.001	14
5	81		
3.35	78		
2	73		
1.18	70		
0.6	66		
0.425	63		
0.3	60		
0.212	56		
0.15	51		
0.063	42		

Test Method	
BS 1377 : Part 2 : 1990	
Sieving	Clause 9.5
Sedimentation	Clause 9.5

Sample Proportions	
Cobbles	0.0
Gravel	27.0
Sand	32.0
Silt	25.0
Clay	17.0

Grading Analysis	
D100	50.00
D60	0.30
D10	
Uniformity Coefficient	

PARTICLE SIZE DISTRIBUTION

BS 1377 : Part 2 : 1990 : Clause 9

		Job Ref	**P21060**
		Borehole / Pit No	WTP-TP034
Location	**Water Supply Project - Ground Investigation Contract - Lot 1**	Sample No	4
		Depth	2.50 m
Soil Description	Slightly sandy slightly gravelly CLAY	Sample type	B

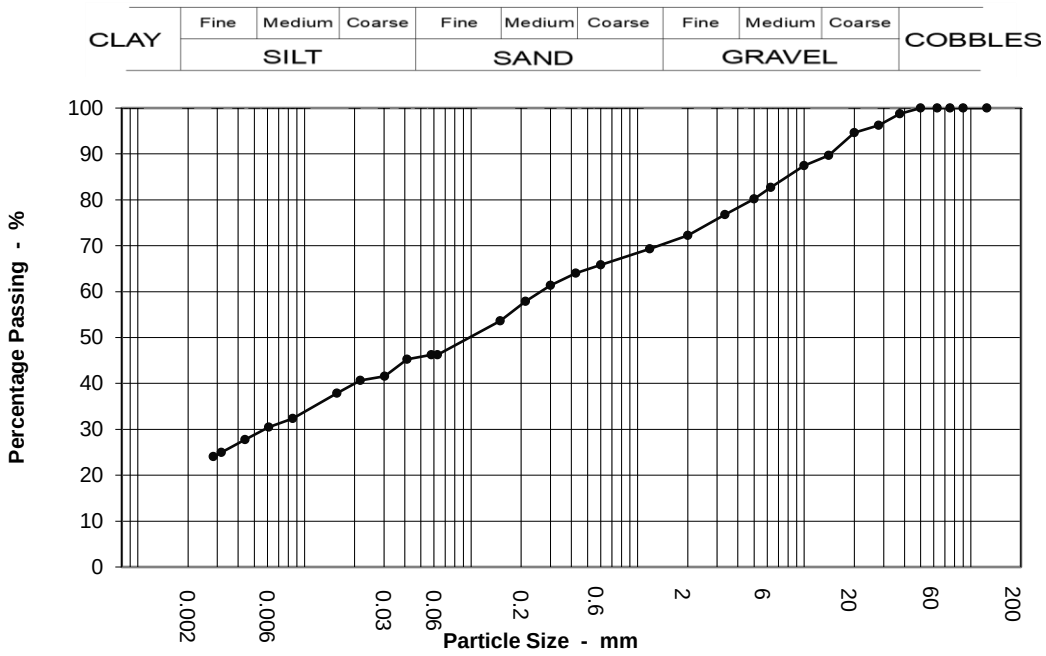

Sieving		Sedimentation	
Particle Size mm	% Passing	Particle Size mm	% Passing
125	100	0.058	46
90	100	0.041	45
75	100	0.030	42
63	100	0.022	41
50	100	0.016	38
37.5	99	0.008	32
28	96	0.006	30
20	95	0.004	28
14	90	0.003	25
10	87	0.003	24
6.3	83	0.001	17
5	80		
3.35	77		
2	72		
1.18	69		
0.6	66		
0.425	64		
0.3	61		
0.212	58		
0.15	54		
0.063	46		

Test Method	
BS 1377 : Part 2 : 1990	
Sieving	Clause 9.5
Sedimentation	Clause 9.5

Sample Proportions	
Cobbles	0.0
Gravel	28.0
Sand	26.0
Silt	24.0
Clay	22.0

Grading Analysis	
D100	50.00
D60	0.26
D10	
Uniformity Coefficient	

PARTICLE SIZE DISTRIBUTION

BS 1377 : Part 2 : 1990 : Clause 9

		Job Ref	**P21060**
		Borehole / Pit No	WTP-TP035
Location	**Water Supply Project - Ground Investigation Contract - Lot 1**	Sample No	4
		Depth	1.50 m
Soil Description	Slightly sandy slightly gravelly CLAY with low cobble content	Sample type	B

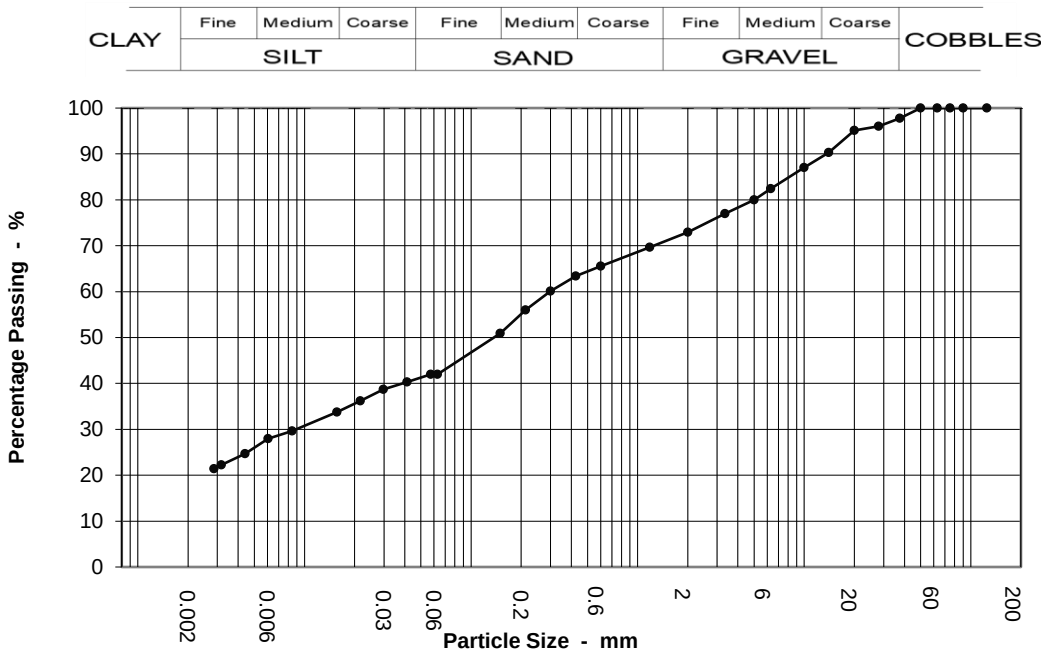

Sieving		Sedimentation	
Particle Size mm	% Passing	Particle Size mm	% Passing
125	100	0.057	42
90	100	0.041	40
75	100	0.030	39
63	100	0.022	36
50	100	0.016	34
37.5	98	0.008	30
28	96	0.006	28
20	95	0.004	25
14	90	0.003	22
10	87	0.003	21
6.3	82	0.001	14
5	80		
3.35	77		
2	73		
1.18	70		
0.6	66		
0.425	63		
0.3	60		
0.212	56		
0.15	51		
0.063	42		

Test Method	
BS 1377 : Part 2 : 1990	
Sieving	Clause 9.5
Sedimentation	Clause 9.5

Sample Proportions	
Cobbles	0.0
Gravel	27.0
Sand	31.0
Silt	23.0
Clay	19.0

Grading Analysis	
D100	50.00
D60	0.30
D10	
Uniformity Coefficient	

PARTICLE SIZE DISTRIBUTION

BS 1377 : Part 2 : 1990 : Clause 9

		Job Ref	**P21060**
		Borehole / Pit No	WTP-TP035
Location	**Water Supply Project - Ground Investigation Contract - Lot 1**	Sample No	6
		Depth	3.00 m
Soil Description	Slightly sandy slightly gravelly CLAY	Sample type	B

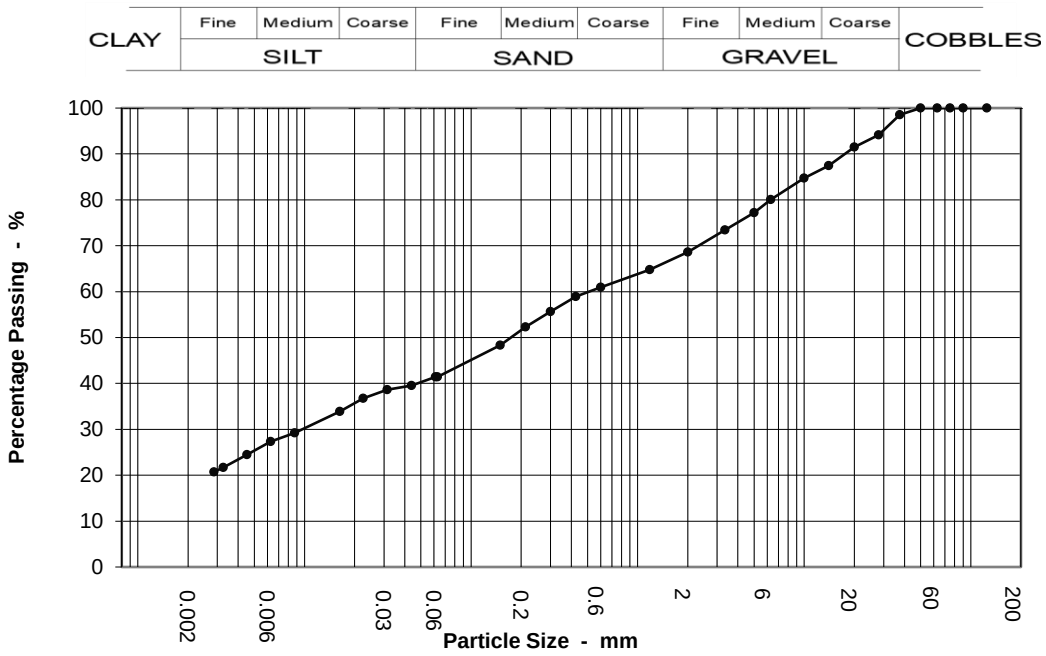

Sieving		Sedimentation	
Particle Size mm	% Passing	Particle Size mm	% Passing
125	100	0.061	41
90	100	0.044	40
75	100	0.031	39
63	100	0.023	37
50	100	0.016	34
37.5	99	0.009	29
28	94	0.006	27
20	92	0.005	24
14	87	0.003	22
10	85	0.003	21
6.3	80	0.001	13
5	77		
3.35	73		
2	69		
1.18	65		
0.6	61		
0.425	59		
0.3	56		
0.212	52		
0.15	48		
0.063	41		

Test Method	
BS 1377 : Part 2 : 1990	
Sieving	Clause 9.5
Sedimentation	Clause 9.5

Sample Proportions	
Cobbles	0.0
Gravel	31.0
Sand	27.0
Silt	23.0
Clay	19.0

Grading Analysis	
D100	50.00
D60	0.51
D10	
Uniformity Coefficient	

PARTICLE SIZE DISTRIBUTION

BS 1377 : Part 2 : 1990 : Clause 9

		Job Ref	**P21060**
		Borehole / Pit No	WTP-TP036
Location	**Water Supply Project - Ground Investigation Contract - Lot 1**	Sample No	1
		Depth	0.50 m
Soil Description	Slightly gravelly slightly sandy CLAY with medium cobble content	Sample type	B

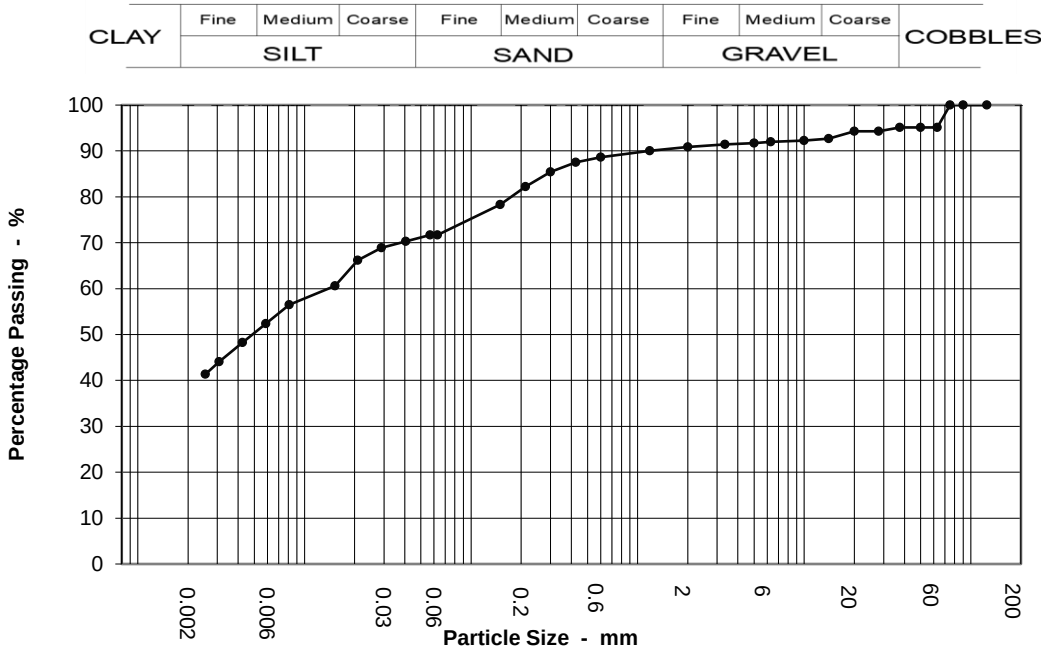

Sieving		Sedimentation	
Particle Size mm	% Passing	Particle Size mm	% Passing
125	100	0.057	72
90	100	0.041	70
75	100	0.029	69
63	95	0.021	66
50	95	0.015	61
37.5	95	0.008	56
28	94	0.006	52
20	94	0.004	48
14	93	0.003	44
10	92	0.003	41
6.3	92	0.001	34
5	92		
3.35	91		
2	91		
1.18	90		
0.6	89		
0.425	88		
0.3	85		
0.212	82		
0.15	78		
0.063	72		

Test Method	
BS 1377 : Part 2 : 1990	
Sieving	Clause 9.5
Sedimentation	Clause 9.5

Sample Proportions	
Cobbles	5.0
Gravel	4.0
Sand	19.0
Silt	33.0
Clay	39.0

Grading Analysis	
D100	75.00
D60	0.01
D10	
Uniformity Coefficient	

PARTICLE SIZE DISTRIBUTION

BS 1377 : Part 2 : 1990 : Clause 9

		Job Ref	**P21060**
		Borehole / Pit No	WTP-TP036
Location	**Water Supply Project - Ground Investigation Contract - Lot 1**	Sample No	3
		Depth	1.50 m
Soil Description	Slightly gravelly slightly sandy CLAY	Sample type	B

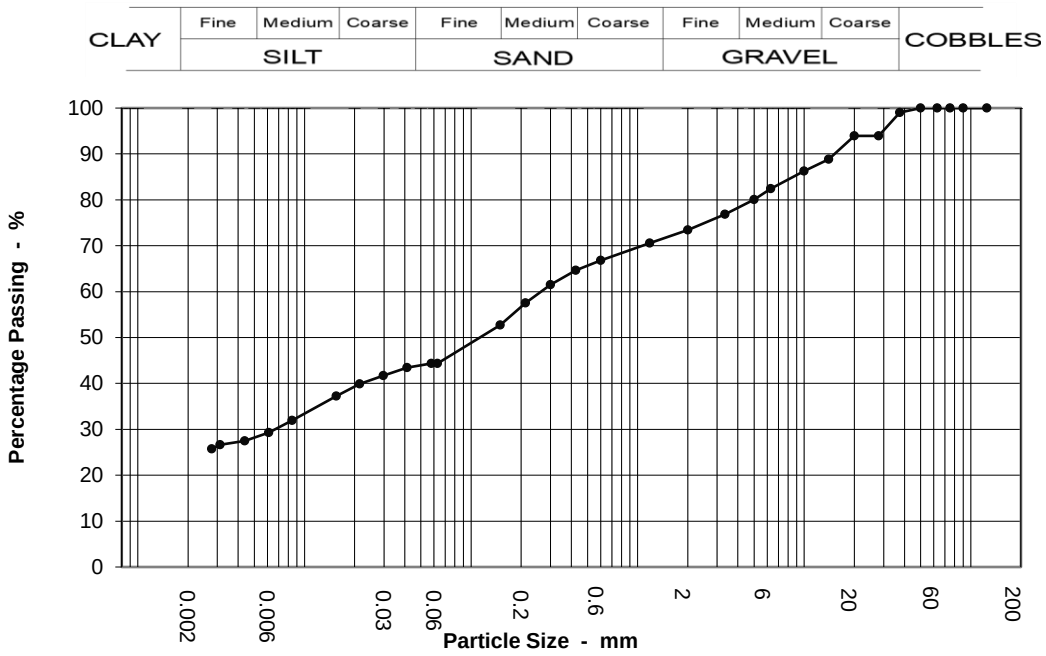

Sieving		Sedimentation	
Particle Size mm	% Passing	Particle Size mm	% Passing
125	100	0.058	44
90	100	0.041	43
75	100	0.030	42
63	100	0.021	40
50	100	0.016	37
37.5	99	0.008	32
28	94	0.006	29
20	94	0.004	28
14	89	0.003	27
10	86	0.003	26
6.3	82	0.001	17
5	80		
3.35	77		
2	73		
1.18	71		
0.6	67		
0.425	65		
0.3	61		
0.212	58		
0.15	53		
0.063	44		

Test Method	
BS 1377 : Part 2 : 1990	
Sieving	Clause 9.5
Sedimentation	Clause 9.5

Sample Proportions	
Cobbles	0.0
Gravel	27.0
Sand	29.0
Silt	21.0
Clay	23.0

Grading Analysis	
D100	50.00
D60	0.26
D10	
Uniformity Coefficient	

PARTICLE SIZE DISTRIBUTION

BS 1377 : Part 2 : 1990 : Clause 9

		Job Ref	**P21060**
		Borehole / Pit No	WTP-TP036
Location	**Water Supply Project - Ground Investigation Contract - Lot 1**	Sample No	7
		Depth	3.50 m
Soil Description	Slightly sandy slightly gravelly CLAY	Sample type	B

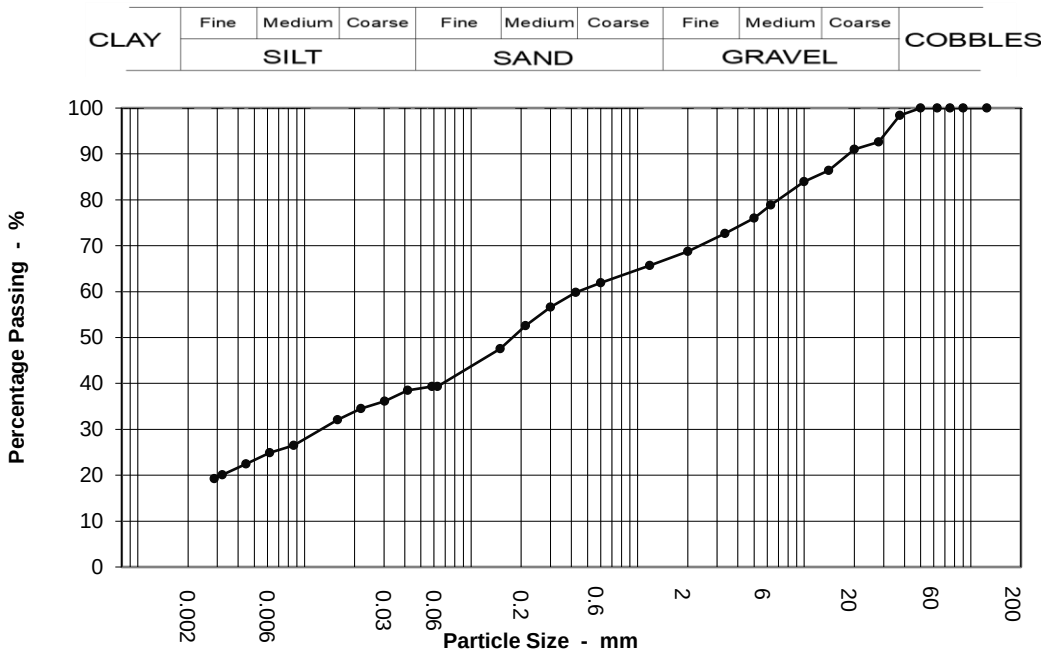

Sieving		Sedimentation	
Particle Size mm	% Passing	Particle Size mm	% Passing
125	100	0.058	39
90	100	0.042	38
75	100	0.030	36
63	100	0.022	34
50	100	0.016	32
37.5	98	0.009	26
28	93	0.006	25
20	91	0.004	22
14	86	0.003	20
10	84	0.003	19
6.3	79	0.001	12
5	76		
3.35	73		
2	69		
1.18	66		
0.6	62		
0.425	60		
0.3	57		
0.212	53		
0.15	48		
0.063	39		

Test Method	
BS 1377 : Part 2 : 1990	
Sieving	Clause 9.5
Sedimentation	Clause 9.5

Sample Proportions	
Cobbles	0.0
Gravel	31.0
Sand	29.0
Silt	22.0
Clay	17.0

Grading Analysis	
D100	50.00
D60	0.44
D10	
Uniformity Coefficient	

PARTICLE SIZE DISTRIBUTION

BS 1377 : Part 2 : 1990 : Clause 9

		Job Ref	**P21060**
		Borehole / Pit No	WTP-TP037
Location	**Water Supply Project - Ground Investigation Contract - Lot 1**	Sample No	3
		Depth	1.50 m
Soil Description	Slightly gravelly slightly sandy CLAY	Sample type	B

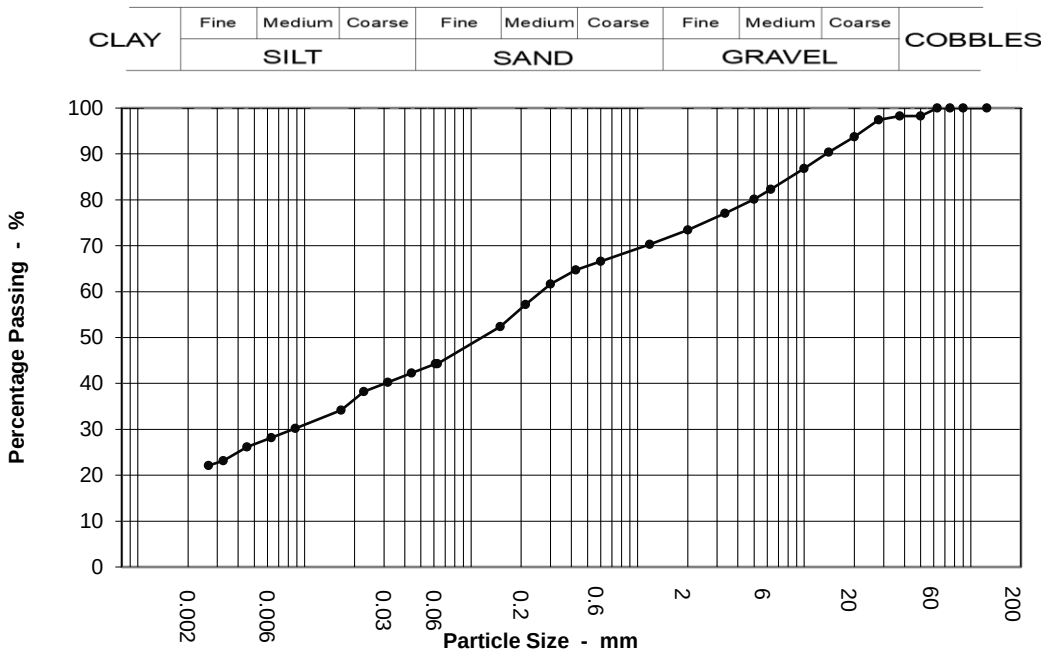

Sieving		Sedimentation	
Particle Size mm	% Passing	Particle Size mm	% Passing
125	100	0.061	44
90	100	0.044	42
75	100	0.032	40
63	100	0.023	38
50	98	0.017	34
37.5	98	0.009	30
28	97	0.006	28
20	94	0.005	26
14	90	0.003	23
10	87	0.003	22
6.3	82	0.001	18
5	80		
3.35	77		
2	73		
1.18	70		
0.6	67		
0.425	65		
0.3	62		
0.212	57		
0.15	52		
0.063	44		

Test Method	
BS 1377 : Part 2 : 1990	
Sieving	Clause 9.5
Sedimentation	Clause 9.5

Sample Proportions	
Cobbles	0.0
Gravel	27.0
Sand	29.0
Silt	24.0
Clay	20.0

Grading Analysis	
D100	63.00
D60	0.26
D10	
Uniformity Coefficient	

PARTICLE SIZE DISTRIBUTION

BS 1377 : Part 2 : 1990 : Clause 9

		Job Ref	**P21060**
		Borehole / Pit No	WTP-TP037
Location	**Water Supply Project - Ground Investigation Contract - Lot 1**	Sample No	5
		Depth	2.50 m
Soil Description	Slightly sandy slightly gravelly CLAY with low cobble content	Sample type	B

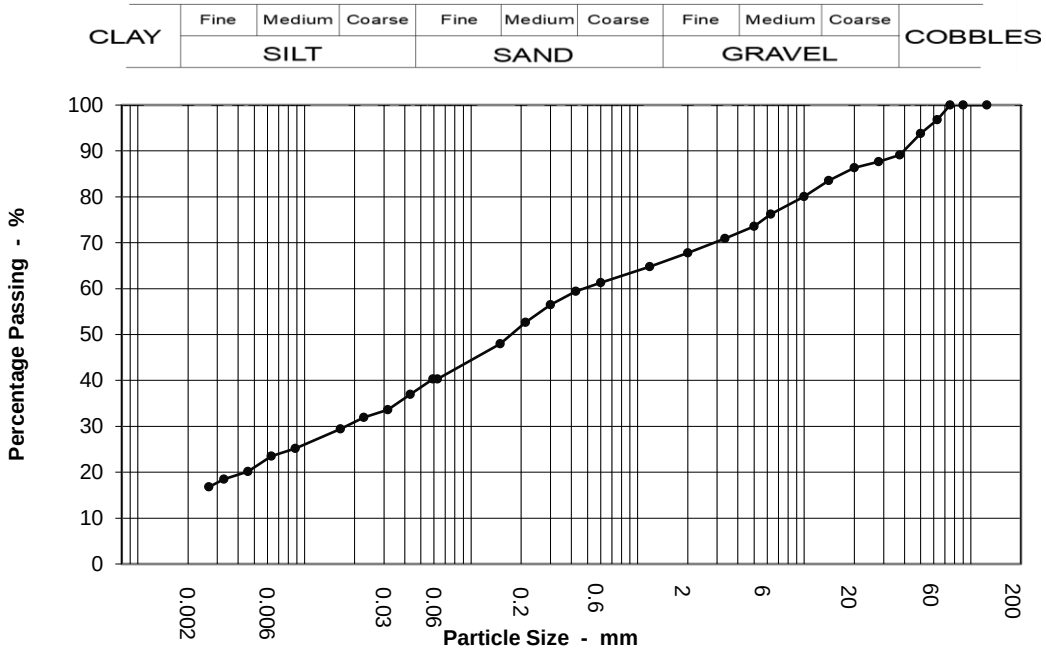

Sieving		Sedimentation	
Particle Size mm	% Passing	Particle Size mm	% Passing
125	100	0.059	40
90	100	0.043	37
75	100	0.032	34
63	97	0.023	32
50	94	0.016	29
37.5	89	0.009	25
28	88	0.006	24
20	86	0.005	20
14	84	0.003	18
10	80	0.003	17
6.3	76	0.001	13
5	74		
3.35	71		
2	68		
1.18	65		
0.6	61		
0.425	59		
0.3	56		
0.212	53		
0.15	48		
0.063	40		

Test Method	
BS 1377 : Part 2 : 1990	
Sieving	Clause 9.5
Sedimentation	Clause 9.5

Sample Proportions	
Cobbles	3.0
Gravel	29.0
Sand	27.0
Silt	25.0
Clay	15.0

Grading Analysis	
D100	75.00
D60	0.48
D10	
Uniformity Coefficient	

PARTICLE SIZE DISTRIBUTION

BS 1377 : Part 2 : 1990 : Clause 9

		Job Ref	**P21060**
		Borehole / Pit No	WTP-TP038
Location	**Water Supply Project - Ground Investigation Contract - Lot 1**	Sample No	1
		Depth	1.00 m
Soil Description	Slightly gravelly slightly sandy CLAY	Sample type	B

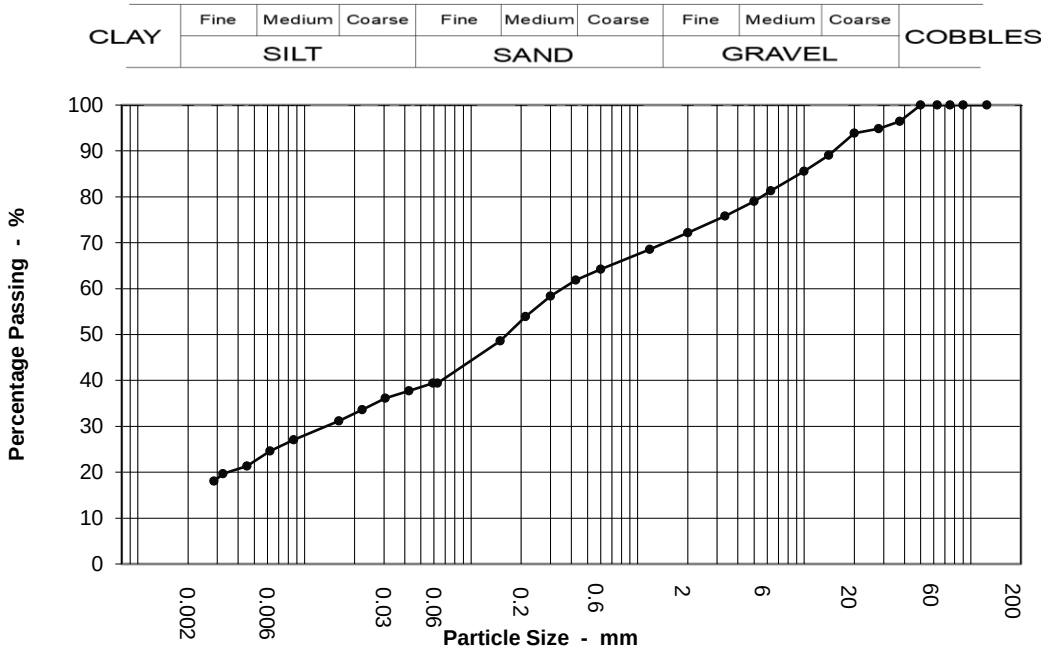

Sieving		Sedimentation	
Particle Size mm	% Passing	Particle Size mm	% Passing
125	100	0.059	39
90	100	0.042	38
75	100	0.031	36
63	100	0.022	34
50	100	0.016	31
37.5	96	0.009	27
28	95	0.006	25
20	94	0.005	21
14	89	0.003	20
10	86	0.003	18
6.3	81	0.001	12
5	79		
3.35	76		
2	72		
1.18	69		
0.6	64		
0.425	62		
0.3	58		
0.212	54		
0.15	49		
0.063	39		

Test Method	
BS 1377 : Part 2 : 1990	
Sieving	Clause 9.5
Sedimentation	Clause 9.5

Sample Proportions	
Cobbles	0.0
Gravel	28.0
Sand	33.0
Silt	23.0
Clay	16.0

Grading Analysis	
D100	50.00
D60	0.35
D10	
Uniformity Coefficient	

PARTICLE SIZE DISTRIBUTION

BS 1377 : Part 2 : 1990 : Clause 9

		Job Ref	**P21060**
		Borehole / Pit No	WTP-TP038
Location	**Water Supply Project - Ground Investigation Contract - Lot 1**	Sample No	5
		Depth	2.50 m
Soil Description	Slightly sandy slightly gravelly CLAY	Sample type	B

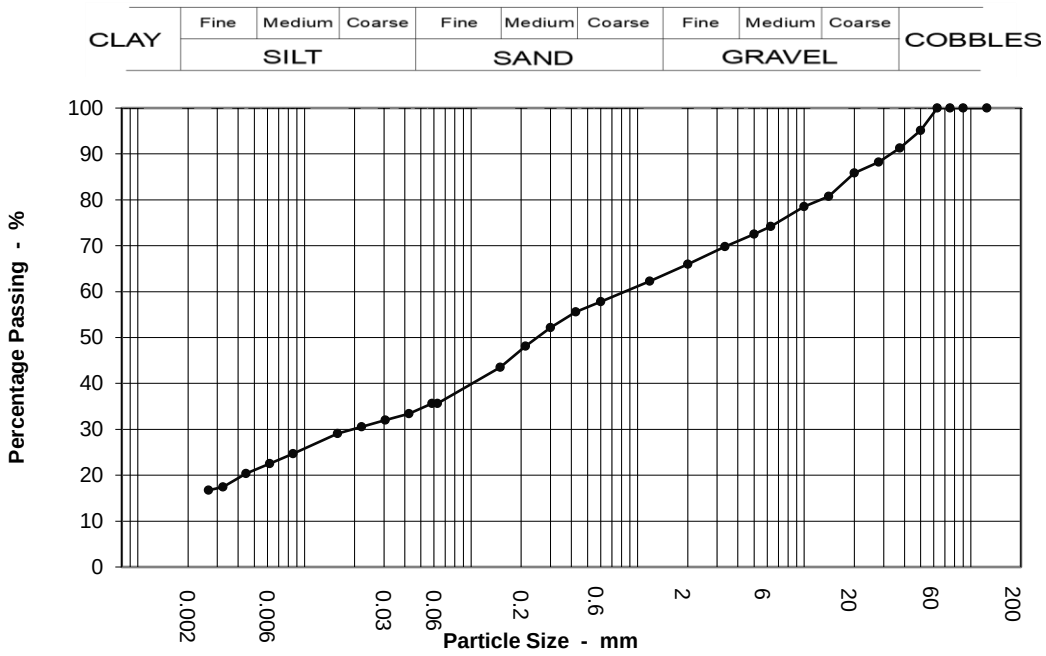

Sieving		Sedimentation	
Particle Size mm	% Passing	Particle Size mm	% Passing
125	100	0.058	36
90	100	0.042	33
75	100	0.031	32
63	100	0.022	31
50	95	0.016	29
37.5	91	0.009	25
28	88	0.006	23
20	86	0.004	20
14	81	0.003	17
10	79	0.003	17
6.3	74	0.001	14
5	72		
3.35	70		
2	66		
1.18	62		
0.6	58		
0.425	56		
0.3	52		
0.212	48		
0.15	43		
0.063	36		

Test Method	
BS 1377 : Part 2 : 1990	
Sieving	Clause 9.5
Sedimentation	Clause 9.5

Sample Proportions	
Cobbles	0.0
Gravel	34.0
Sand	30.0
Silt	20.0
Clay	15.0

Grading Analysis	
D100	63.00
D60	0.84
D10	
Uniformity Coefficient	

PARTICLE SIZE DISTRIBUTION

BS 1377 : Part 2 : 1990 : Clause 9

		Job Ref	**P21060**
		Borehole / Pit No	WTP-TP038
Location	**Water Supply Project - Ground Investigation Contract - Lot 1**	Sample No	7
		Depth	3.50 m
Soil Description	Slightly sandy slightly gravelly CLAY	Sample type	B

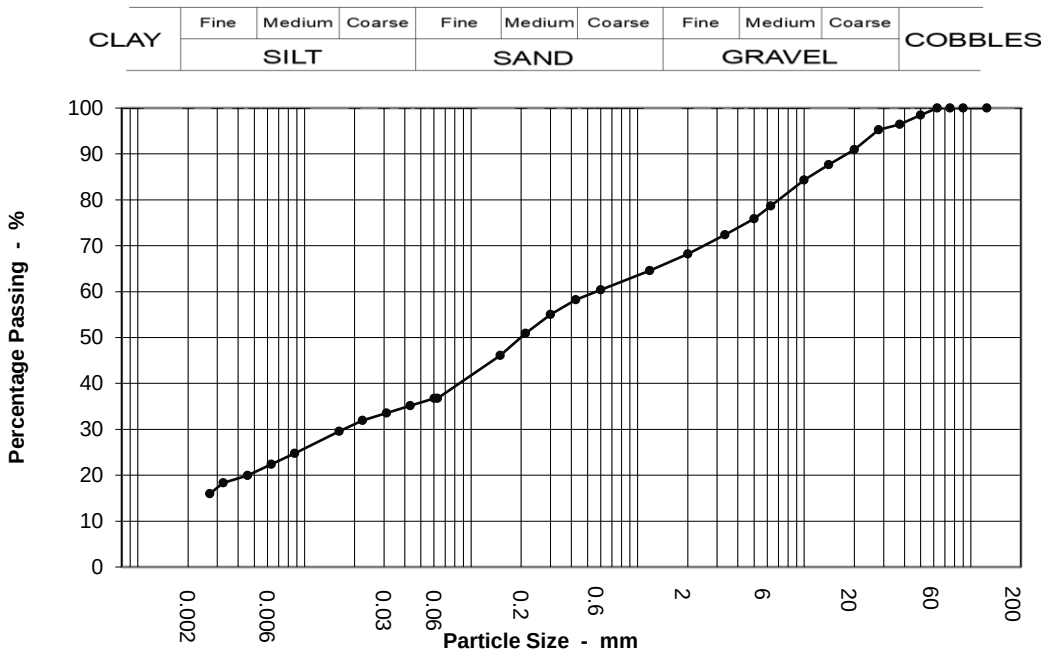

Sieving		Sedimentation	
Particle Size mm	% Passing	Particle Size mm	% Passing
125	100	0.060	37
90	100	0.043	35
75	100	0.031	34
63	100	0.022	32
50	99	0.016	30
37.5	96	0.009	25
28	95	0.006	22
20	91	0.005	20
14	88	0.003	18
10	84	0.003	16
6.3	79	0.001	12
5	76		
3.35	72		
2	68		
1.18	65		
0.6	60		
0.425	58		
0.3	55		
0.212	51		
0.15	46		
0.063	37		

Test Method	
BS 1377 : Part 2 : 1990	
Sieving	Clause 9.5
Sedimentation	Clause 9.5

Sample Proportions	
Cobbles	0.0
Gravel	32.0
Sand	31.0
Silt	23.0
Clay	14.0

Grading Analysis	
D100	63.00
D60	0.57
D10	
Uniformity Coefficient	

PARTICLE SIZE DISTRIBUTION

BS 1377 : Part 2 : 1990 : Clause 9

		Job Ref	**P21060**
		Borehole / Pit No	WTP-TP039
Location	**Water Supply Project - Ground Investigation Contract - Lot 1**	Sample No	1
		Depth	1.00 m
Soil Description	Slightly gravelly sandy CLAY	Sample type	B

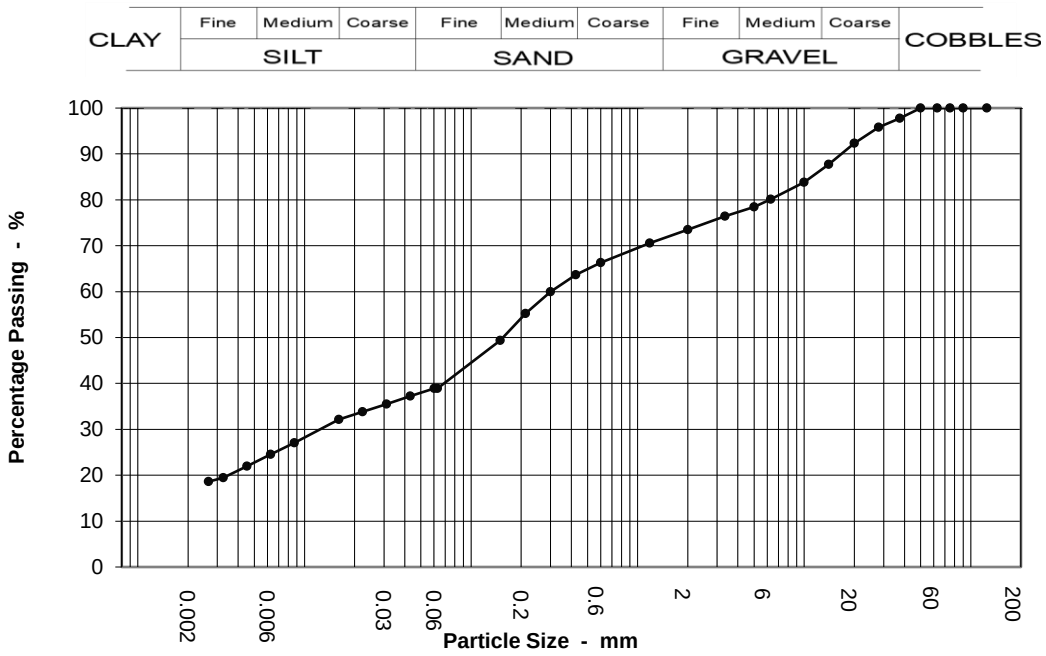

Sieving		Sedimentation	
Particle Size mm	% Passing	Particle Size mm	% Passing
125	100	0.060	39
90	100	0.043	37
75	100	0.031	36
63	100	0.022	34
50	100	0.016	32
37.5	98	0.009	27
28	96	0.006	25
20	92	0.005	22
14	88	0.003	19
10	84	0.003	19
6.3	80	0.001	15
5	78		
3.35	76		
2	74		
1.18	71		
0.6	66		
0.425	64		
0.3	60		
0.212	55		
0.15	49		
0.063	39		

Test Method	
BS 1377 : Part 2 : 1990	
Sieving	Clause 9.5
Sedimentation	Clause 9.5

Sample Proportions	
Cobbles	0.0
Gravel	26.0
Sand	35.0
Silt	22.0
Clay	17.0

Grading Analysis	
D100	50.00
D60	0.30
D10	
Uniformity Coefficient	

PARTICLE SIZE DISTRIBUTION

BS 1377 : Part 2 : 1990 : Clause 9

		Job Ref	**P21060**
		Borehole / Pit No	WTP-TP039
Location	**Water Supply Project - Ground Investigation Contract - Lot 1**	Sample No	3
		Depth	1.30 m
Soil Description	Slightly gravelly slightly sandy CLAY	Sample type	B

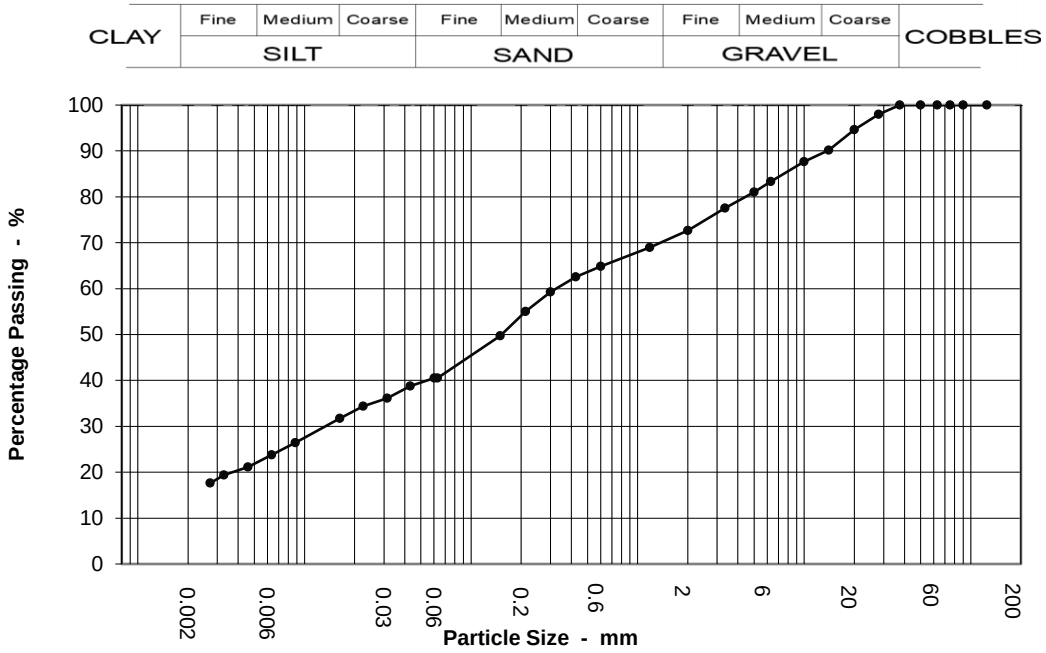

Sieving		Sedimentation	
Particle Size mm	% Passing	Particle Size mm	% Passing
125	100	0.060	41
90	100	0.043	39
75	100	0.031	36
63	100	0.023	34
50	100	0.016	32
37.5	100	0.009	26
28	98	0.006	24
20	95	0.005	21
14	90	0.003	19
10	88	0.003	18
6.3	83	0.001	14
5	81		
3.35	78		
2	73		
1.18	69		
0.6	65		
0.425	63		
0.3	59		
0.212	55		
0.15	50		
0.063	41		

Test Method	
BS 1377 : Part 2 : 1990	
Sieving	Clause 9.5
Sedimentation	Clause 9.5

Sample Proportions	
Cobbles	0.0
Gravel	27.0
Sand	32.0
Silt	25.0
Clay	16.0

Grading Analysis	
D100	37.50
D60	0.33
D10	
Uniformity Coefficient	

PARTICLE SIZE DISTRIBUTION

BS 1377 : Part 2 : 1990 : Clause 9

		Job Ref	**P21060**
		Borehole / Pit No	WTP-TP039
Location	**Water Supply Project - Ground Investigation Contract - Lot 1**	Sample No	5
		Depth	2.50 m
Soil Description	Slightly gravelly slightly sandy CLAY	Sample type	B

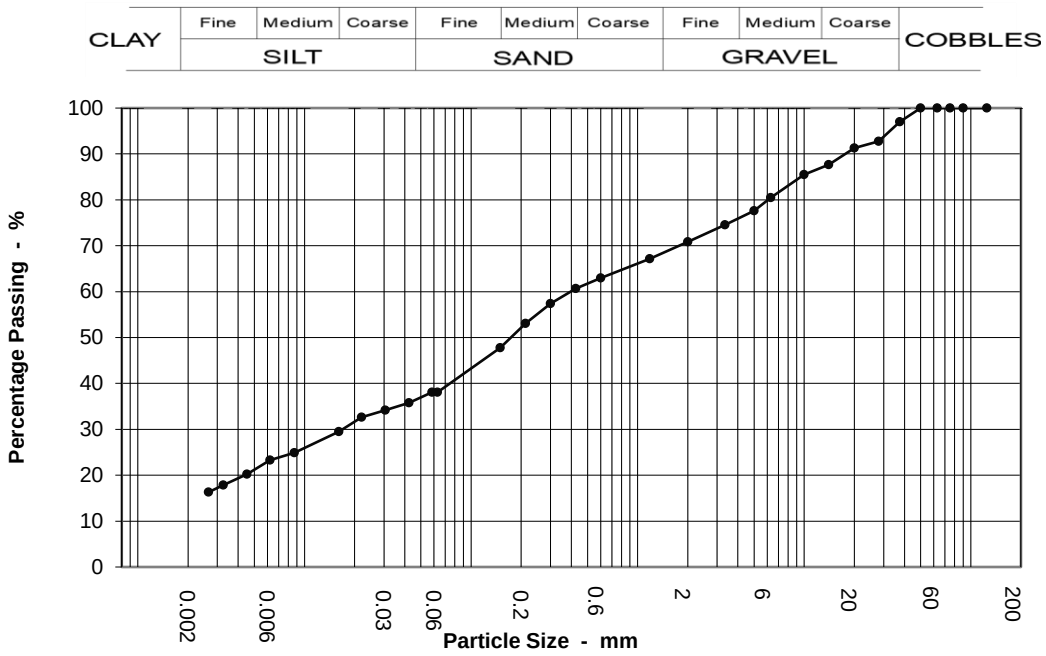

Sieving		Sedimentation	
Particle Size mm	% Passing	Particle Size mm	% Passing
125	100	0.058	38
90	100	0.042	36
75	100	0.031	34
63	100	0.022	33
50	100	0.016	30
37.5	97	0.009	25
28	93	0.006	23
20	91	0.005	20
14	88	0.003	18
10	85	0.003	16
6.3	80	0.001	13
5	78		
3.35	75		
2	71		
1.18	67		
0.6	63		
0.425	61		
0.3	57		
0.212	53		
0.15	48		
0.063	38		

Test Method	
BS 1377 : Part 2 : 1990	
Sieving	Clause 9.5
Sedimentation	Clause 9.5

Sample Proportions	
Cobbles	0.0
Gravel	29.0
Sand	33.0
Silt	23.0
Clay	15.0

Grading Analysis	
D100	50.00
D60	0.40
D10	
Uniformity Coefficient	

PARTICLE SIZE DISTRIBUTION

BS 1377 : Part 2 : 1990 : Clause 9

		Job Ref	**P21060**
		Borehole / Pit No	WTP-TP040
Location	**Water Supply Project - Ground Investigation Contract - Lot 1**	Sample No	1
		Depth	0.50 m
Soil Description	Slightly gravelly slightly sandy CLAY	Sample type	B

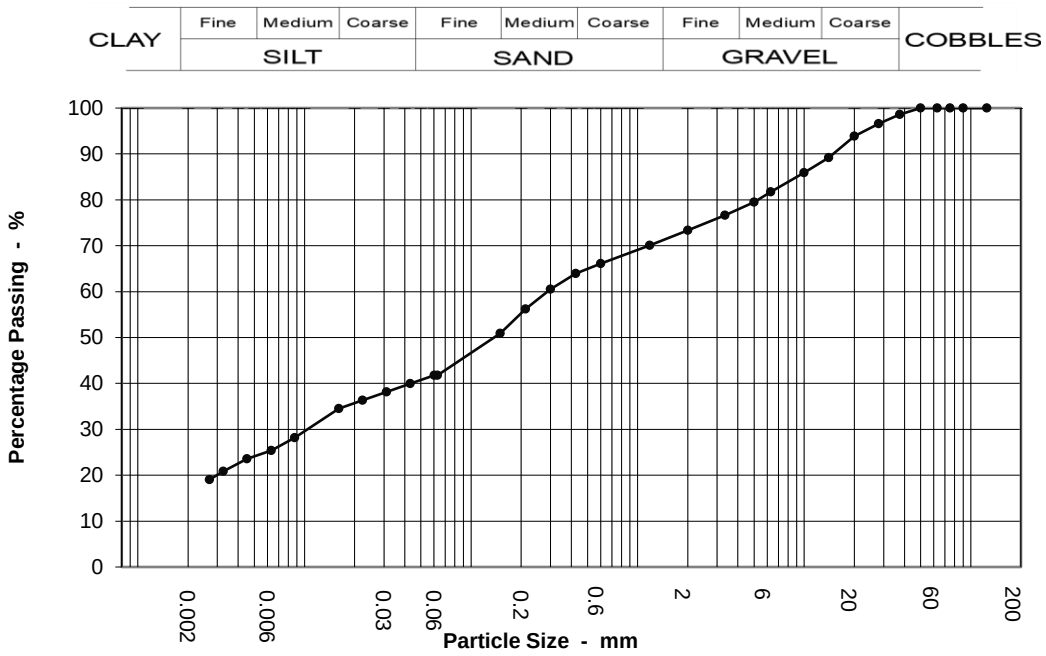

Sieving		Sedimentation	
Particle Size mm	% Passing	Particle Size mm	% Passing
125	100	0.060	42
90	100	0.043	40
75	100	0.031	38
63	100	0.022	36
50	100	0.016	34
37.5	99	0.009	28
28	97	0.006	25
20	94	0.005	24
14	89	0.003	21
10	86	0.003	19
6.3	82	0.001	15
5	80		
3.35	77		
2	73		
1.18	70		
0.6	66		
0.425	64		
0.3	61		
0.212	56		
0.15	51		
0.063	42		

Test Method	
BS 1377 : Part 2 : 1990	
Sieving	Clause 9.5
Sedimentation	Clause 9.5

Sample Proportions	
Cobbles	0.0
Gravel	27.0
Sand	32.0
Silt	25.0
Clay	17.0

Grading Analysis	
D100	50.00
D60	0.29
D10	
Uniformity Coefficient	

PARTICLE SIZE DISTRIBUTION

BS 1377 : Part 2 : 1990 : Clause 9

		Job Ref	**P21060**
		Borehole / Pit No	WTP-TP040
Location	**Water Supply Project - Ground Investigation Contract - Lot 1**	Sample No	3
		Depth	1.50 m
Soil Description	Slightly gravelly slightly sandy CLAY with medium cobble content	Sample type	B

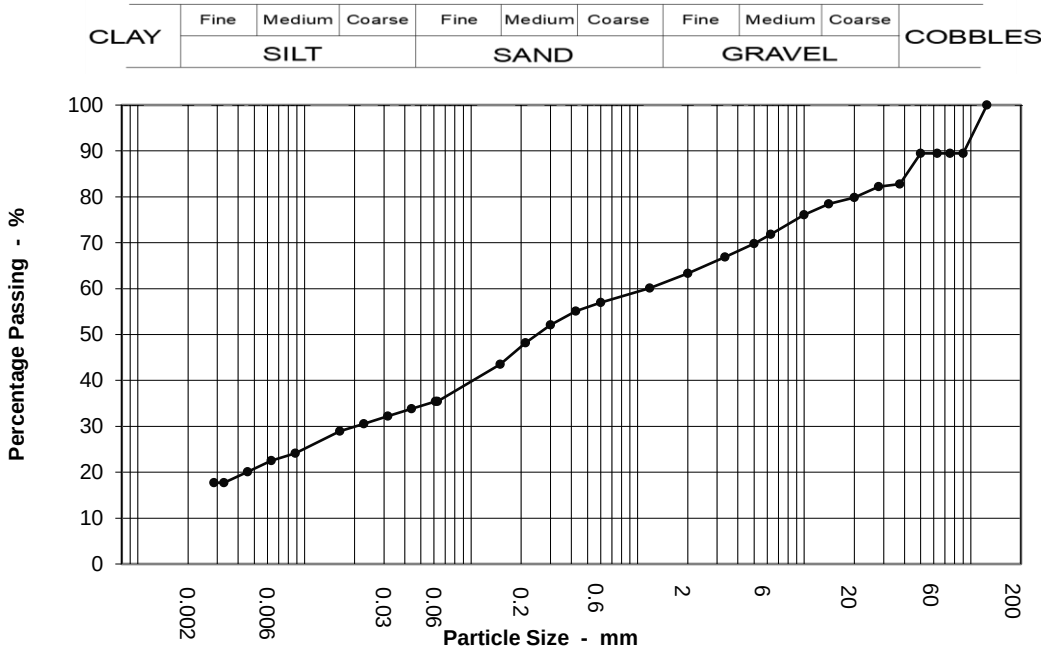

Sieving		Sedimentation	
Particle Size mm	% Passing	Particle Size mm	% Passing
125	100	0.061	35
90	90	0.044	34
75	90	0.032	32
63	90	0.023	31
50	90	0.016	29
37.5	83	0.009	24
28	82	0.006	23
20	80	0.005	20
14	78	0.003	18
10	76	0.003	18
6.3	72	0.001	11
5	70		
3.35	67		
2	63		
1.18	60		
0.6	57		
0.425	55		
0.3	52		
0.212	48		
0.15	43		
0.063	35		

Test Method	
BS 1377 : Part 2 : 1990	
Sieving	Clause 9.5
Sedimentation	Clause 9.5

Sample Proportions	
Cobbles	10.0
Gravel	26.0
Sand	28.0
Silt	20.0
Clay	16.0

Grading Analysis	
D100	125.00
D60	1.15
D10	
Uniformity Coefficient	

PARTICLE SIZE DISTRIBUTION

BS 1377 : Part 2 : 1990 : Clause 9

		Job Ref	**P21060**
		Borehole / Pit No	WTP-TP040
Location	**Water Supply Project - Ground Investigation Contract - Lot 1**	Sample No	5
		Depth	3.00 m
Soil Description	Slightly sandy slightly gravelly CLAY	Sample type	B

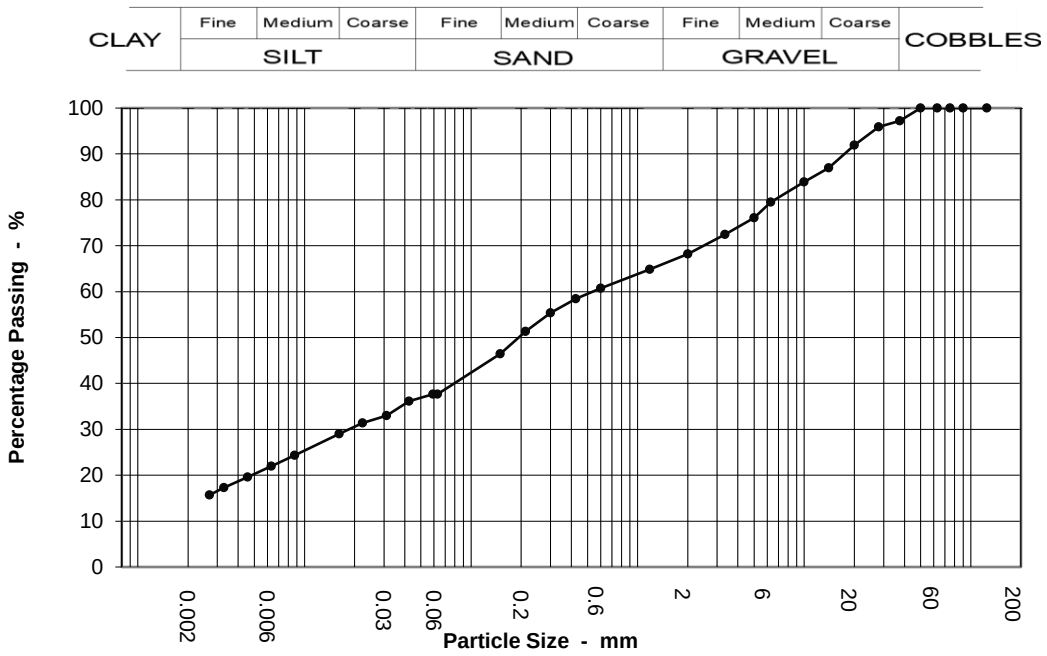

Sieving		Sedimentation	
Particle Size mm	% Passing	Particle Size mm	% Passing
125	100	0.059	38
90	100	0.042	36
75	100	0.031	33
63	100	0.022	31
50	100	0.016	29
37.5	97	0.009	24
28	96	0.006	22
20	92	0.005	20
14	87	0.003	17
10	84	0.003	16
6.3	79	0.002	11
5	76		
3.35	72		
2	68		
1.18	65		
0.6	61		
0.425	58		
0.3	55		
0.212	51		
0.15	46		
0.063	38		

Test Method	
BS 1377 : Part 2 : 1990	
Sieving	Clause 9.5
Sedimentation	Clause 9.5

Sample Proportions	
Cobbles	0.0
Gravel	32.0
Sand	31.0
Silt	24.0
Clay	13.0

Grading Analysis	
D100	50.00
D60	0.54
D10	
Uniformity Coefficient	

PARTICLE SIZE DISTRIBUTION

BS 1377 : Part 2 : 1990 : Clause 9

		Job Ref	**P21060**
		Borehole / Pit No	WTP-TP041
Location	**Water Supply Project - Ground Investigation Contract - Lot 1**	Sample No	3
		Depth	1.50 m
Soil Description	Slightly sandy slightly gravelly CLAY with medium cobble content	Sample type	B

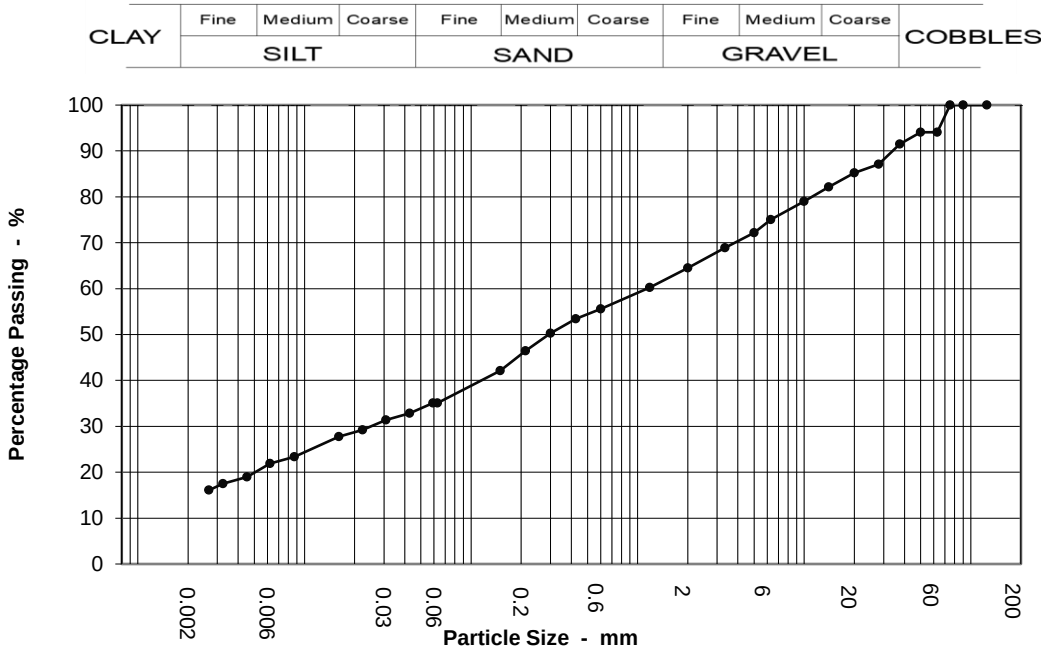

Sieving		Sedimentation	
Particle Size mm	% Passing	Particle Size mm	% Passing
125	100	0.059	35
90	100	0.043	33
75	100	0.031	31
63	94	0.022	29
50	94	0.016	28
37.5	91	0.009	23
28	87	0.006	22
20	85	0.005	19
14	82	0.003	18
10	79	0.003	16
6.3	75	0.001	13
5	72		
3.35	69		
2	65		
1.18	60		
0.6	56		
0.425	53		
0.3	50		
0.212	46		
0.15	42		
0.063	35		

Test Method	
BS 1377 : Part 2 : 1990	
Sieving	Clause 9.5
Sedimentation	Clause 9.5

Sample Proportions	
Cobbles	6.0
Gravel	30.0
Sand	29.0
Silt	20.0
Clay	15.0

Grading Analysis	
D100	75.00
D60	1.13
D10	
Uniformity Coefficient	

PARTICLE SIZE DISTRIBUTION

BS 1377 : Part 2 : 1990 : Clause 9

		Job Ref	**P21060**
		Borehole / Pit No	WTP-TP041
Location	**Water Supply Project - Ground Investigation Contract - Lot 1**	Sample No	7
		Depth	4.00 m
Soil Description	Slightly gravelly slightly sandy CLAY	Sample type	B

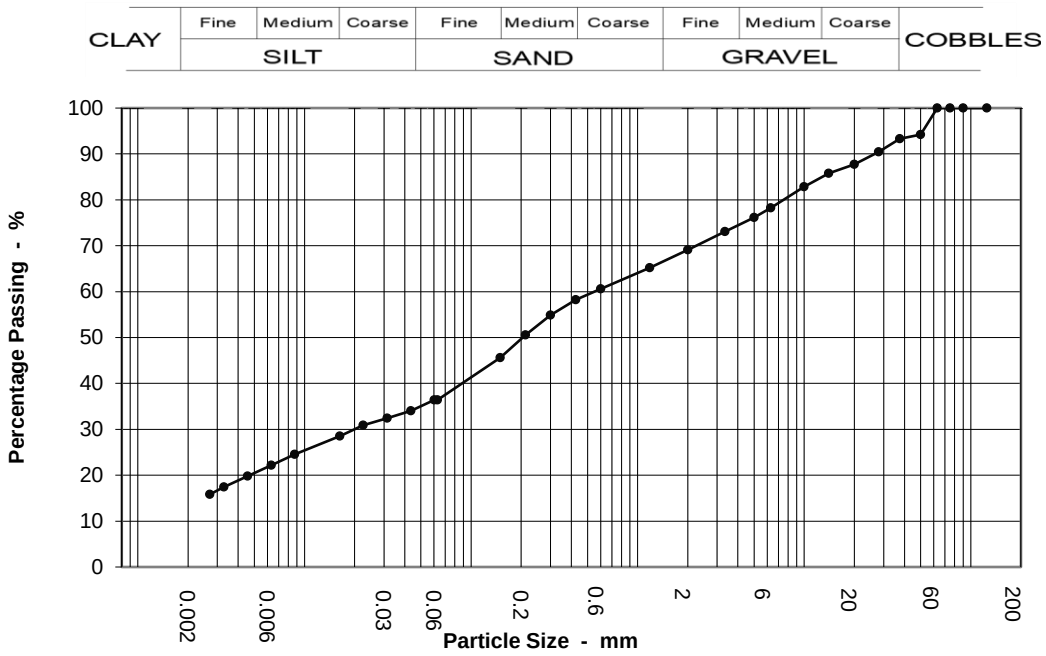

Sieving		Sedimentation	
Particle Size mm	% Passing	Particle Size mm	% Passing
125	100	0.060	36
90	100	0.044	34
75	100	0.031	32
63	100	0.023	31
50	94	0.016	28
37.5	93	0.009	25
28	90	0.006	22
20	88	0.005	20
14	86	0.003	17
10	83	0.003	16
6.3	78	0.001	13
5	76		
3.35	73		
2	69		
1.18	65		
0.6	61		
0.425	58		
0.3	55		
0.212	51		
0.15	46		
0.063	36		

Test Method	
BS 1377 : Part 2 : 1990	
Sieving	Clause 9.5
Sedimentation	Clause 9.5

Sample Proportions	
Cobbles	0.0
Gravel	31.0
Sand	33.0
Silt	22.0
Clay	14.0

Grading Analysis	
D100	63.00
D60	0.55
D10	
Uniformity Coefficient	

PARTICLE SIZE DISTRIBUTION

BS 1377 : Part 2 : 1990 : Clause 9

		Job Ref	**P21060**
		Borehole / Pit No	WTP-TP042
Location	**Water Supply Project - Ground Investigation Contract - Lot 1**	Sample No	2
		Depth	1.00 m
Soil Description	Slightly sandy slightly gravelly CLAY	Sample type	B

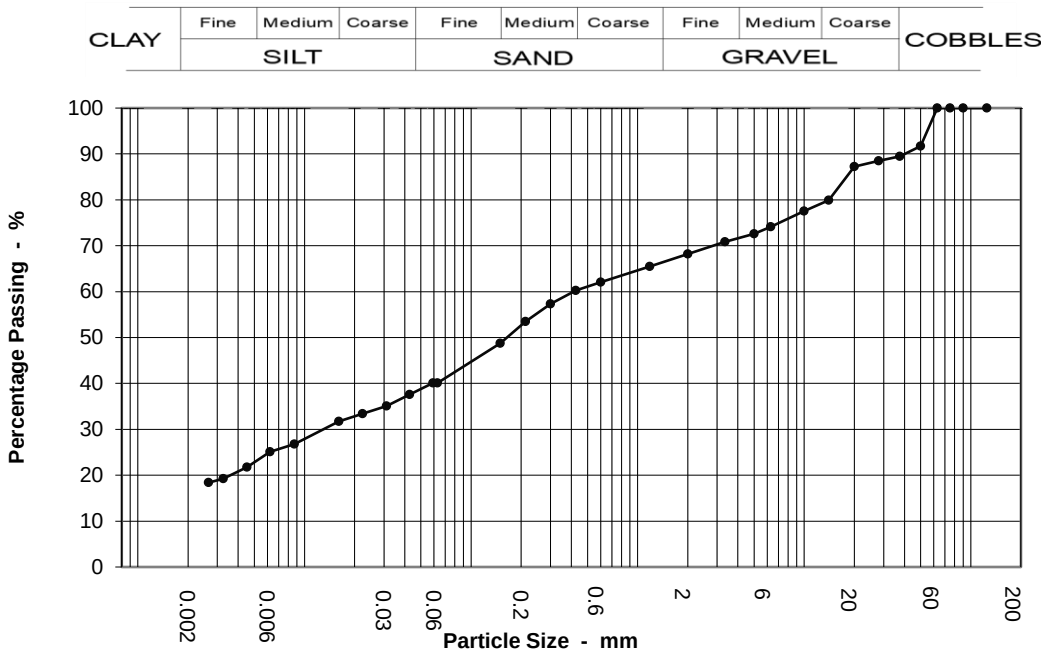

Sieving		Sedimentation	
Particle Size mm	% Passing	Particle Size mm	% Passing
125	100	0.059	40
90	100	0.043	38
75	100	0.031	35
63	100	0.022	33
50	92	0.016	32
37.5	89	0.009	27
28	88	0.006	25
20	87	0.005	22
14	80	0.003	19
10	78	0.003	18
6.3	74	0.001	15
5	73		
3.35	71		
2	68		
1.18	66		
0.6	62		
0.425	60		
0.3	57		
0.212	53		
0.15	49		
0.063	40		

Test Method	
BS 1377 : Part 2 : 1990	
Sieving	Clause 9.5
Sedimentation	Clause 9.5

Sample Proportions	
Cobbles	0.0
Gravel	32.0
Sand	28.0
Silt	23.0
Clay	17.0

Grading Analysis	
D100	63.00
D60	0.41
D10	
Uniformity Coefficient	

PARTICLE SIZE DISTRIBUTION

BS 1377 : Part 2 : 1990 : Clause 9

		Job Ref	**P21060**
		Borehole / Pit No	WTP-TP042
Location	**Water Supply Project - Ground Investigation Contract - Lot 1**	Sample No	6
		Depth	2.50 m
Soil Description	Slightly sandy gravelly CLAY	Sample type	B

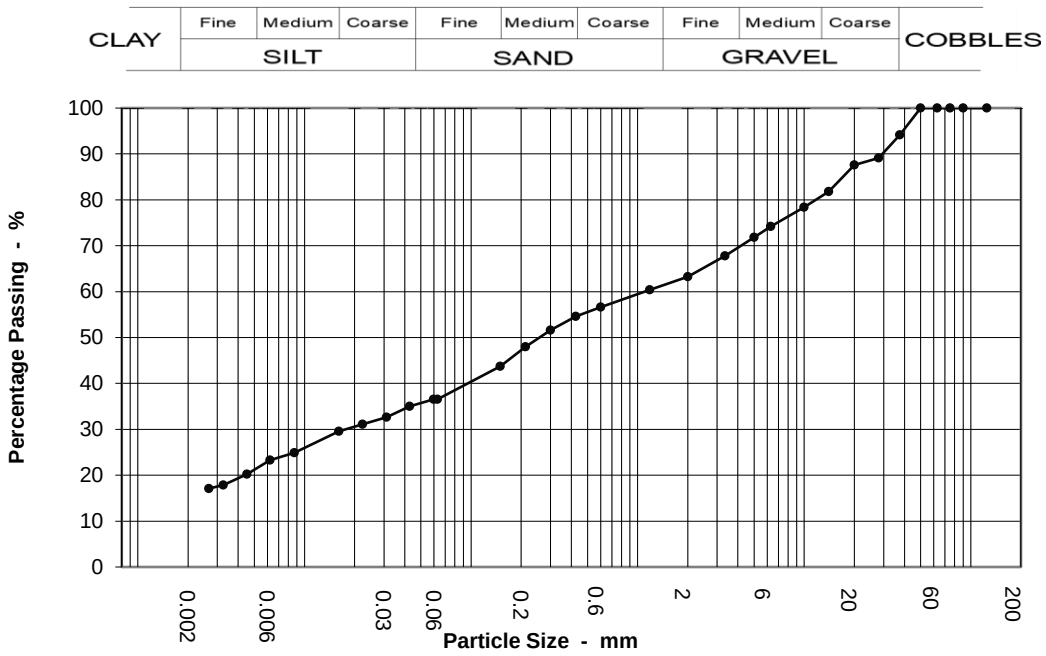

Sieving		Sedimentation	
Particle Size mm	% Passing	Particle Size mm	% Passing
125	100	0.060	37
90	100	0.043	35
75	100	0.031	33
63	100	0.022	31
50	100	0.016	30
37.5	94	0.009	25
28	89	0.006	23
20	88	0.005	20
14	82	0.003	18
10	78	0.003	17
6.3	74	0.001	14
5	72		
3.35	68		
2	63		
1.18	60		
0.6	57		
0.425	55		
0.3	52		
0.212	48		
0.15	44		
0.063	37		

Test Method	
BS 1377 : Part 2 : 1990	
Sieving	Clause 9.5
Sedimentation	Clause 9.5

Sample Proportions	
Cobbles	0.0
Gravel	37.0
Sand	27.0
Silt	21.0
Clay	16.0

Grading Analysis	
D100	50.00
D60	1.10
D10	
Uniformity Coefficient	

PARTICLE SIZE DISTRIBUTION

BS 1377 : Part 2 : 1990 : Clause 9

		Job Ref	**P21060**
		Borehole / Pit No	WTP-TP043
Location	**Water Supply Project - Ground Investigation Contract - Lot 1**	Sample No	3
		Depth	1.50 m
Soil Description	Slightly gravelly slightly sandy CLAY	Sample type	B

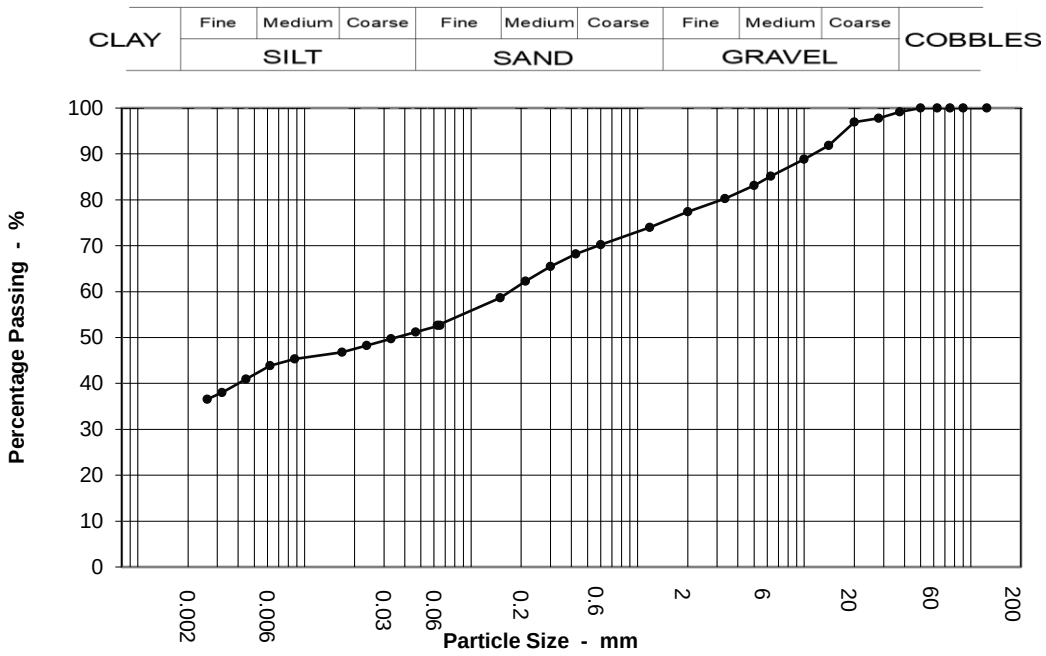

Sieving		Sedimentation	
Particle Size mm	% Passing	Particle Size mm	% Passing
125	100	0.065	53
90	100	0.047	51
75	100	0.033	50
63	100	0.024	48
50	100	0.017	47
37.5	99	0.009	45
28	98	0.006	44
20	97	0.004	41
14	92	0.003	38
10	89	0.003	37
6.3	85	0.001	29
5	83		
3.35	80		
2	77		
1.18	74		
0.6	70		
0.425	68		
0.3	65		
0.212	62		
0.15	59		
0.063	53		

Test Method	
BS 1377 : Part 2 : 1990	
Sieving	Clause 9.5
Sedimentation	Clause 9.5

Sample Proportions	
Cobbles	0.0
Gravel	23.0
Sand	25.0
Silt	19.0
Clay	33.0

Grading Analysis	
D100	50.00
D60	0.17
D10	
Uniformity Coefficient	

PARTICLE SIZE DISTRIBUTION

BS 1377 : Part 2 : 1990 : Clause 9

		Job Ref	**P21060**
		Borehole / Pit No	WTP-TP043
Location	**Water Supply Project - Ground Investigation Contract - Lot 1**	Sample No	7
		Depth	3.50 m
Soil Description	Slightly gravelly slightly sandy CLAY	Sample type	B

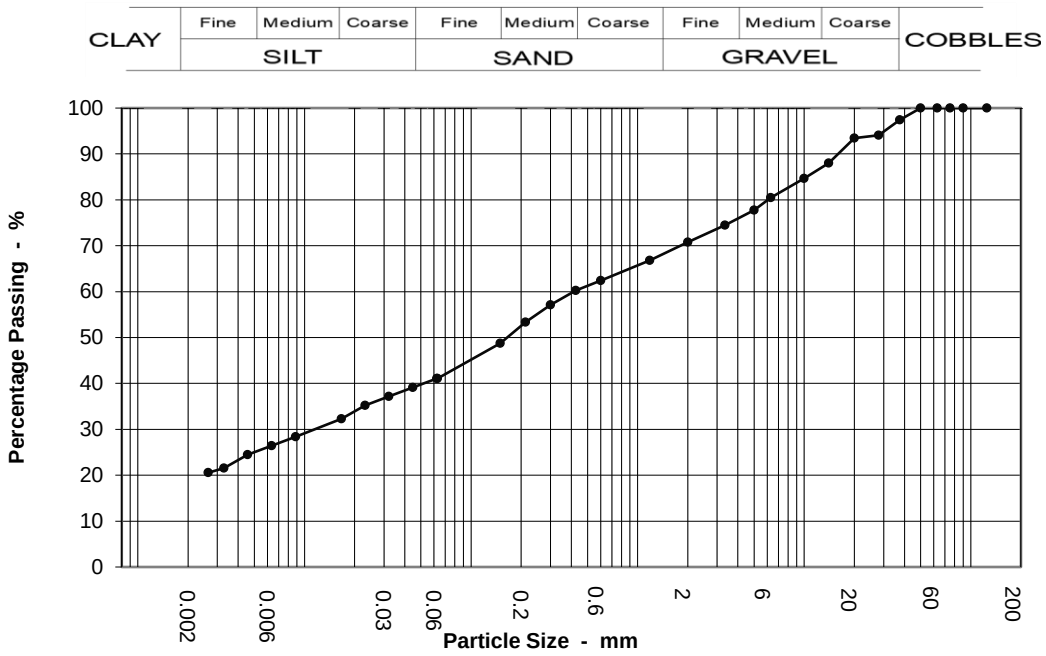

Sieving		Sedimentation	
Particle Size mm	% Passing	Particle Size mm	% Passing
125	100	0.062	41
90	100	0.045	39
75	100	0.032	37
63	100	0.023	35
50	100	0.017	32
37.5	97	0.009	28
28	94	0.006	26
20	93	0.005	24
14	88	0.003	22
10	85	0.003	21
6.3	81	0.001	17
5	78		
3.35	74		
2	71		
1.18	67		
0.6	62		
0.425	60		
0.3	57		
0.212	53		
0.15	49		
0.063	41		

Test Method	
BS 1377 : Part 2 : 1990	
Sieving	Clause 9.5
Sedimentation	Clause 9.5

Sample Proportions	
Cobbles	0.0
Gravel	29.0
Sand	30.0
Silt	22.0
Clay	19.0

Grading Analysis	
D100	50.00
D60	0.41
D10	
Uniformity Coefficient	

PARTICLE SIZE DISTRIBUTION

BS 1377 : Part 2 : 1990 : Clause 9

		Job Ref	**P21060**
		Borehole / Pit No	WTP-TP044
Location	**Water Supply Project - Ground Investigation Contract - Lot 1**	Sample No	1
		Depth	0.50 m
Soil Description	Slightly gravelly slightly sandy CLAY	Sample type	B

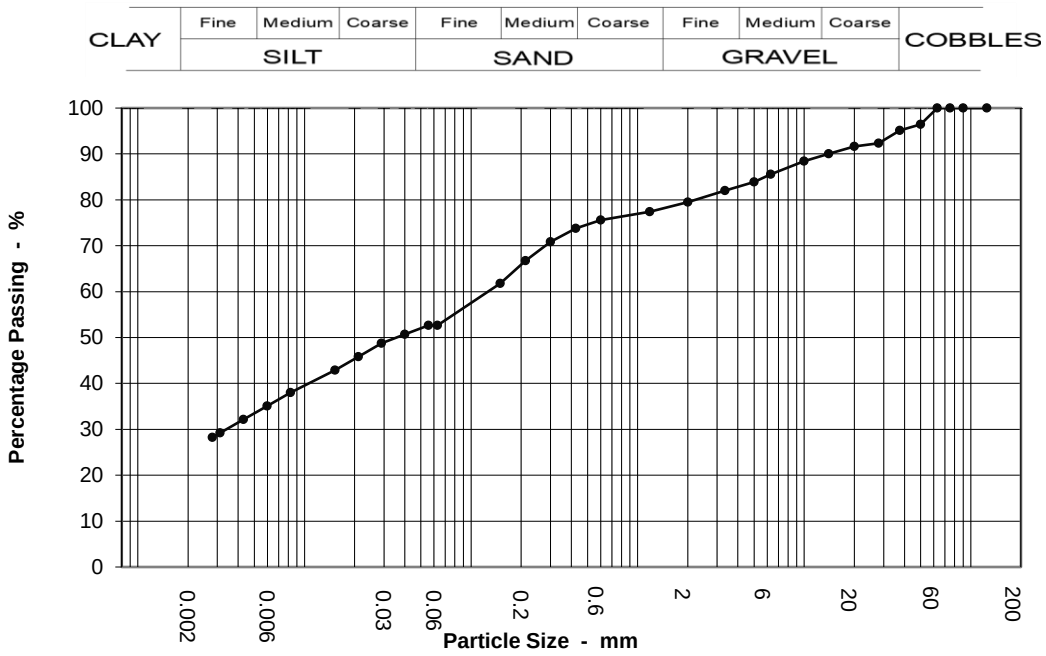

Sieving		Sedimentation	
Particle Size mm	% Passing	Particle Size mm	% Passing
125	100	0.056	53
90	100	0.040	51
75	100	0.029	49
63	100	0.021	46
50	96	0.015	43
37.5	95	0.008	38
28	92	0.006	35
20	92	0.004	32
14	90	0.003	29
10	88	0.003	28
6.3	86	0.001	19
5	84		
3.35	82		
2	80		
1.18	77		
0.6	76		
0.425	74		
0.3	71		
0.212	67		
0.15	62		
0.063	53		

Test Method	
BS 1377 : Part 2 : 1990	
Sieving	Clause 9.5
Sedimentation	Clause 9.5

Sample Proportions	
Cobbles	0.0
Gravel	20.0
Sand	27.0
Silt	27.0
Clay	26.0

Grading Analysis	
D100	63.00
D60	0.13
D10	
Uniformity Coefficient	

pgl priority geotechnical	**PARTICLE SIZE DISTRIBUTION** **BS 1377 : Part 2 : 1990 : Clause 9**	**Job Ref**	**P21060**
		Borehole / Pit No	WTP-TP044
Location	**Water Supply Project - Ground Investigation Contract - Lot 1**	Sample No	3
		Depth	1.50 m
Soil Description	Slightly sandy slightly gravelly CLAY with medium cobble content	Sample type	B

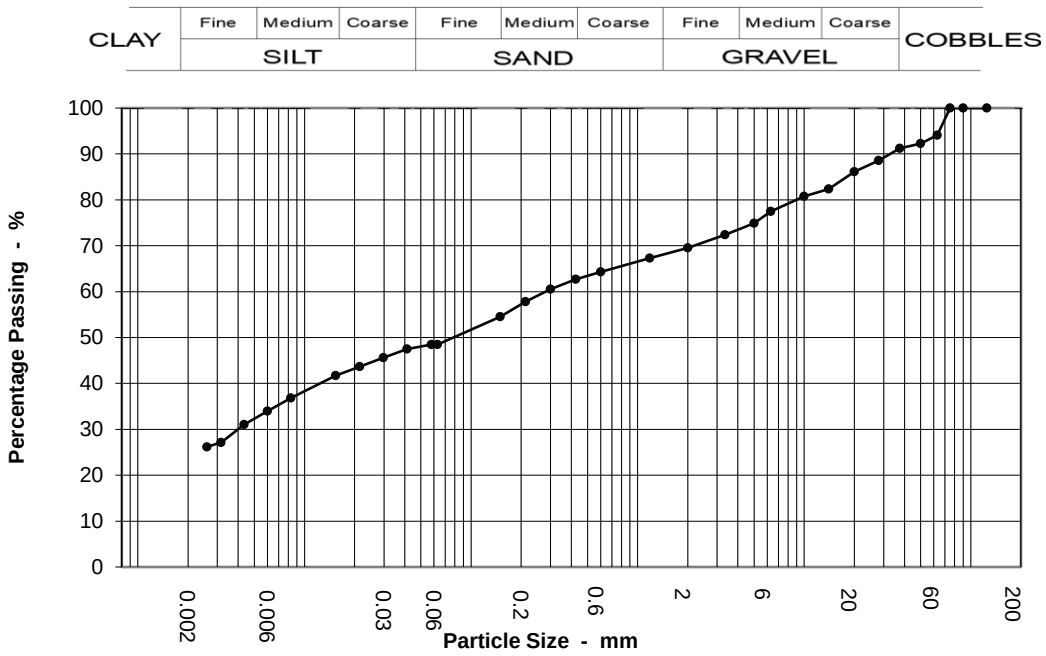

Sieving		Sedimentation	
Particle Size mm	% Passing	Particle Size mm	% Passing
125	100	0.058	48
90	100	0.041	48
75	100	0.030	46
63	94	0.021	44
50	92	0.015	42
37.5	91	0.008	37
28	89	0.006	34
20	86	0.004	31
14	82	0.003	27
10	81	0.003	26
6.3	77	0.001	21
5	75		
3.35	72		
2	70		
1.18	67		
0.6	64		
0.425	63		
0.3	61		
0.212	58		
0.15	55		
0.063	48		

Test Method	
BS 1377 : Part 2 : 1990	
Sieving	Clause 9.5
Sedimentation	Clause 9.5

Sample Proportions	
Cobbles	6.0
Gravel	25.0
Sand	21.0
Silt	24.0
Clay	24.0

Grading Analysis	
D100	75.00
D60	0.28
D10	
Uniformity Coefficient	

PARTICLE SIZE DISTRIBUTION

BS 1377 : Part 2 : 1990 : Clause 9

		Job Ref	**P21060**
		Borehole / Pit No	WTP-TP044
Location	**Water Supply Project - Ground Investigation Contract - Lot 1**	Sample No	5
		Depth	3.00 m
Soil Description	Slightly sandy slightly gravelly CLAY	Sample type	B

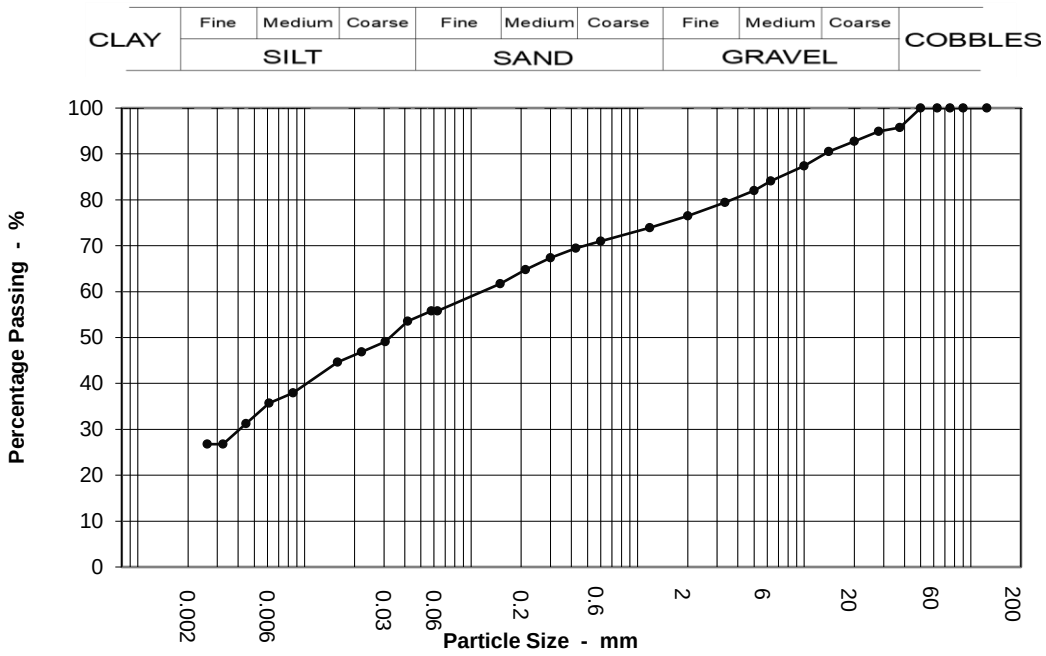

Sieving		Sedimentation	
Particle Size mm	% Passing	Particle Size mm	% Passing
125	100	0.058	56
90	100	0.042	54
75	100	0.031	49
63	100	0.022	47
50	100	0.016	45
37.5	96	0.009	38
28	95	0.006	36
20	93	0.004	31
14	91	0.003	27
10	87	0.003	27
6.3	84	0.001	20
5	82		
3.35	79		
2	77		
1.18	74		
0.6	71		
0.425	69		
0.3	67		
0.212	65		
0.15	62		
0.063	56		

Test Method	
BS 1377 : Part 2 : 1990	
Sieving	Clause 9.5
Sedimentation	Clause 9.5

Sample Proportions	
Cobbles	0.0
Gravel	23.0
Sand	21.0
Silt	32.0
Clay	24.0

Grading Analysis	
D100	50.00
D60	0.12
D10	
Uniformity Coefficient	

PARTICLE SIZE DISTRIBUTION

BS 1377 : Part 2 : 1990 : Clause 9

		Job Ref	**P21060**
		Borehole / Pit No	WTP-TP044
Location	**Water Supply Project - Ground Investigation Contract - Lot 1**	Sample No	7
		Depth	4.00 m
Soil Description	Slightly gravelly slightly sandy CLAY	Sample type	B

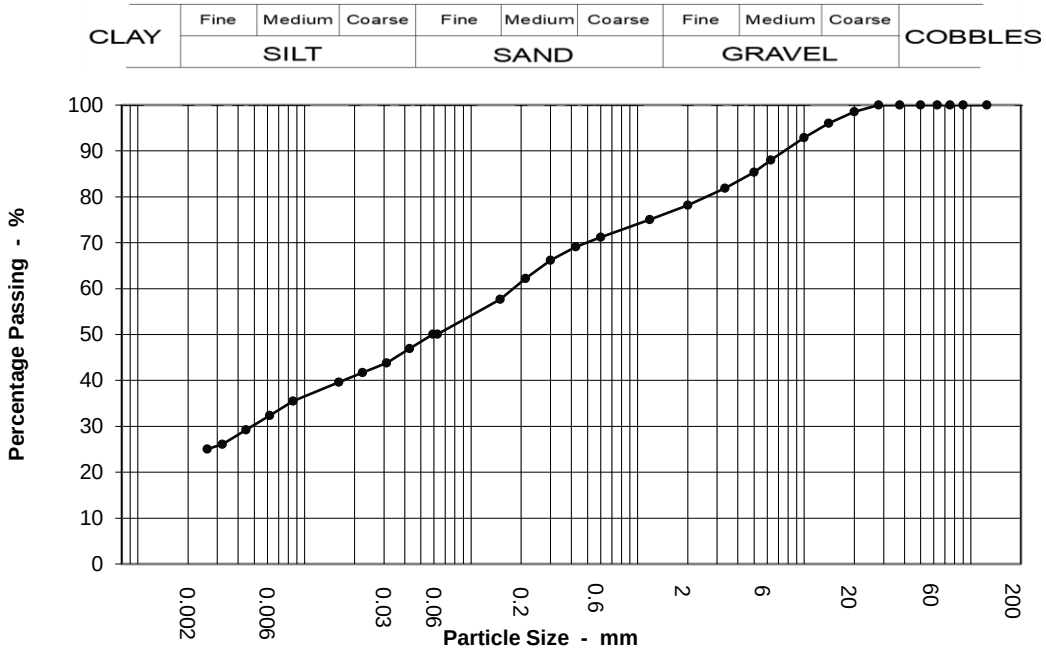

Sieving		Sedimentation	
Particle Size mm	% Passing	Particle Size mm	% Passing
125	100	0.059	50
90	100	0.043	47
75	100	0.031	44
63	100	0.022	42
50	100	0.016	40
37.5	100	0.009	35
28	100	0.006	32
20	99	0.004	29
14	96	0.003	26
10	93	0.003	25
6.3	88	0.001	20
5	85		
3.35	82		
2	78		
1.18	75		
0.6	71		
0.425	69		
0.3	66		
0.212	62		
0.15	58		
0.063	50		

Test Method	
BS 1377 : Part 2 : 1990	
Sieving	Clause 9.5
Sedimentation	Clause 9.5

Sample Proportions	
Cobbles	0.0
Gravel	22.0
Sand	28.0
Silt	27.0
Clay	23.0

Grading Analysis	
D100	28.00
D60	0.18
D10	
Uniformity Coefficient	

PARTICLE SIZE DISTRIBUTION

BS 1377 : Part 2 : 1990 : Clause 9

		Job Ref	**P21060**
		Borehole / Pit No	WTP-TP045
Location	**Water Supply Project - Ground Investigation Contract - Lot 1**	Sample No	1
		Depth	0.50 m
Soil Description	Slightly gravelly slightly sandy CLAY	Sample type	B

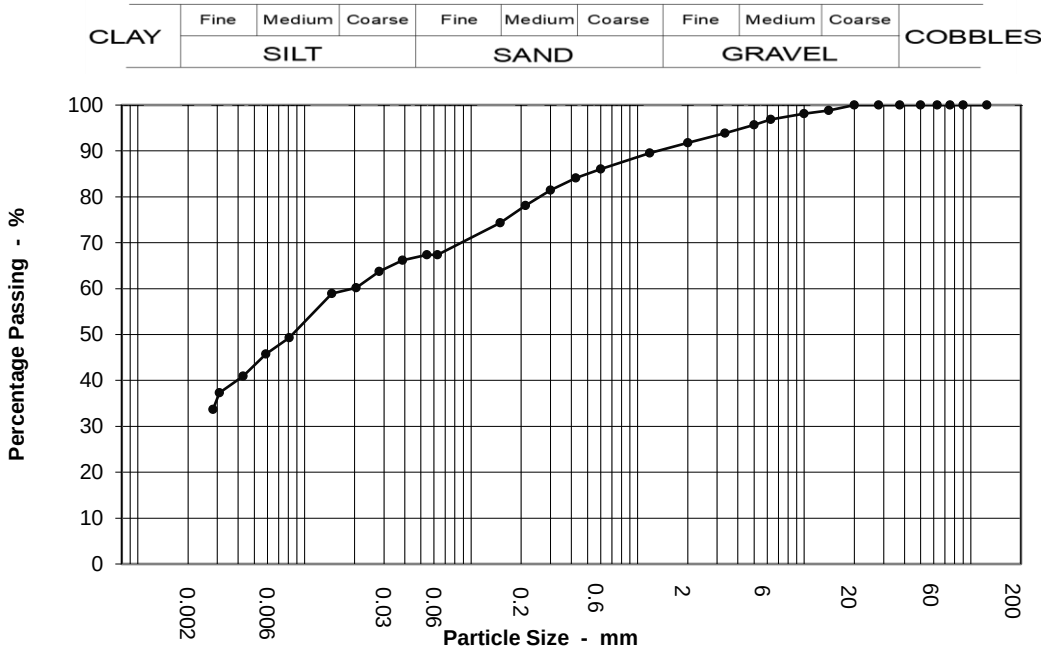

Sieving		Sedimentation	
Particle Size mm	% Passing	Particle Size mm	% Passing
125	100	0.054	67
90	100	0.039	66
75	100	0.028	64
63	100	0.020	60
50	100	0.015	59
37.5	100	0.008	49
28	100	0.006	46
20	100	0.004	41
14	99	0.003	37
10	98	0.003	34
6.3	97	0.001	22
5	96		
3.35	94		
2	92		
1.18	90		
0.6	86		
0.425	84		
0.3	81		
0.212	78		
0.15	74		
0.063	67		

Test Method	
BS 1377 : Part 2 : 1990	
Sieving	Clause 9.5
Sedimentation	Clause 9.5

Sample Proportions	
Cobbles	0.0
Gravel	8.0
Sand	24.0
Silt	37.0
Clay	30.0

Grading Analysis	
D100	20.00
D60	0.02
D10	
Uniformity Coefficient	

PARTICLE SIZE DISTRIBUTION

BS 1377 : Part 2 : 1990 : Clause 9

		Job Ref	**P21060**
		Borehole / Pit No	WTP-TP045
Location	**Water Supply Project - Ground Investigation Contract - Lot 1**	Sample No	5
		Depth	2.50 m
Soil Description	Slightly gravelly slightly sandy CLAY with medium cobble content	Sample type	B

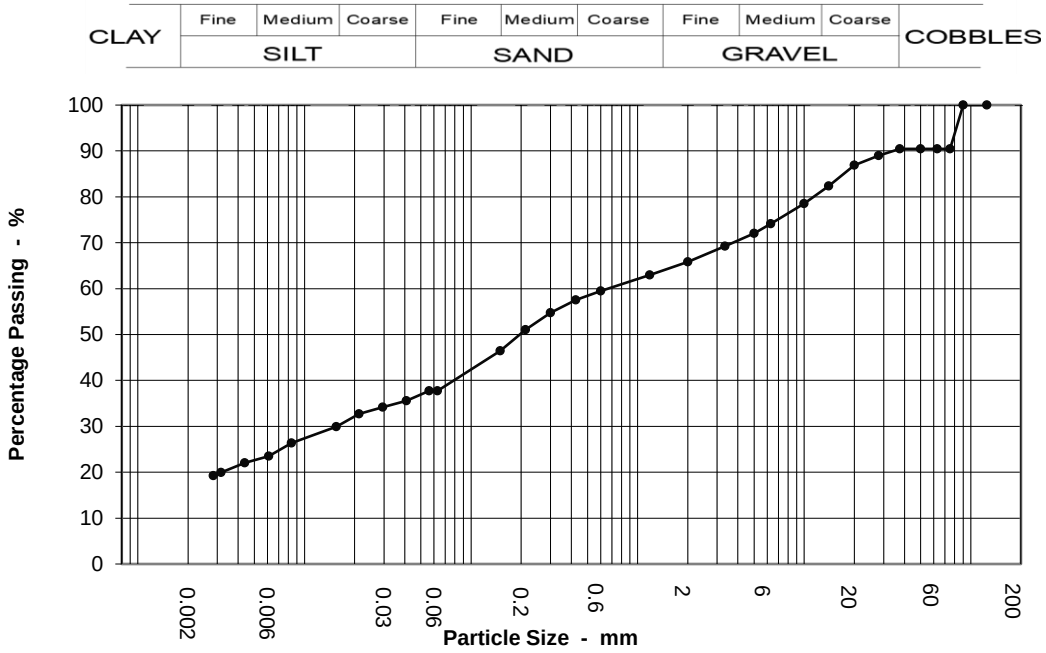

Sieving		Sedimentation	
Particle Size mm	% Passing	Particle Size mm	% Passing
125	100	0.056	38
90	100	0.041	36
75	90	0.029	34
63	90	0.021	33
50	90	0.016	30
37.5	90	0.008	26
28	89	0.006	23
20	87	0.004	22
14	82	0.003	20
10	79	0.003	19
6.3	74	0.001	13
5	72		
3.35	69		
2	66		
1.18	63		
0.6	59		
0.425	58		
0.3	55		
0.212	51		
0.15	46		
0.063	38		

Test Method	
BS 1377 : Part 2 : 1990	
Sieving	Clause 9.5
Sedimentation	Clause 9.5

Sample Proportions	
Cobbles	10.0
Gravel	25.0
Sand	28.0
Silt	20.0
Clay	17.0

Grading Analysis	
D100	90.00
D60	0.67
D10	
Uniformity Coefficient	

PARTICLE SIZE DISTRIBUTION

BS 1377 : Part 2 : 1990 : Clause 9

		Job Ref	**P21060**
		Borehole / Pit No	WTP-TP046
Location	**Water Supply Project - Ground Investigation Contract - Lot 1**	Sample No	3
		Depth	1.50 m
Soil Description	Slightly sandy slightly gravelly CLAY with low cobble content	Sample type	B

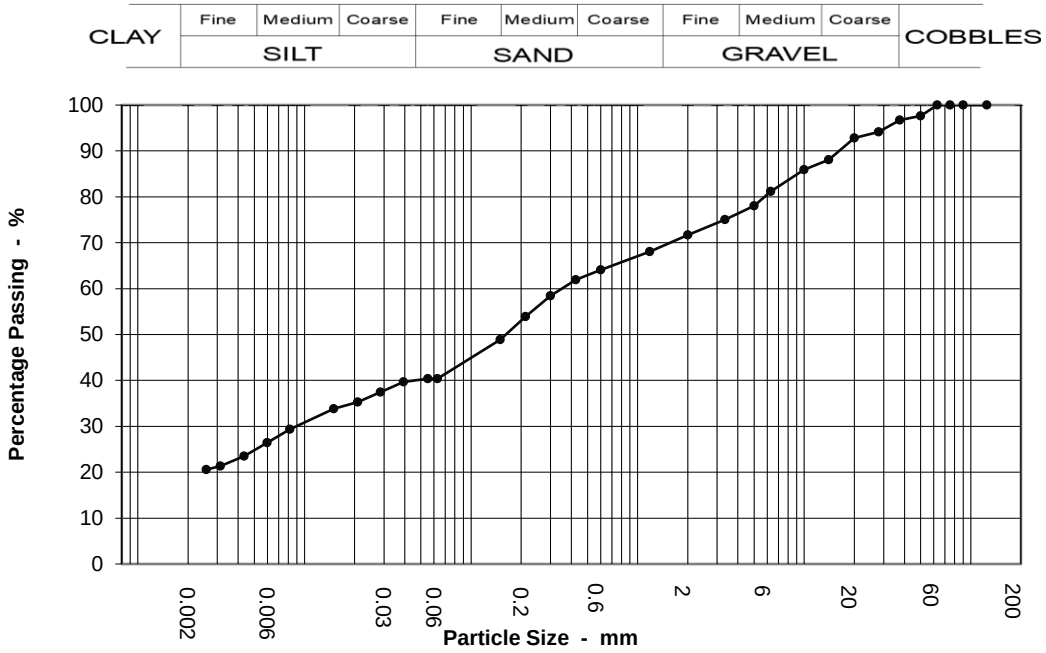

Sieving		Sedimentation	
Particle Size mm	% Passing	Particle Size mm	% Passing
125	100	0.055	40
90	100	0.039	40
75	100	0.029	37
63	100	0.021	35
50	98	0.015	34
37.5	97	0.008	29
28	94	0.006	26
20	93	0.004	24
14	88	0.003	21
10	86	0.003	21
6.3	81	0.001	16
5	78		
3.35	75		
2	72		
1.18	68		
0.6	64		
0.425	62		
0.3	58		
0.212	54		
0.15	49		
0.063	40		

Test Method	
BS 1377 : Part 2 : 1990	
Sieving	Clause 9.5
Sedimentation	Clause 9.5

Sample Proportions	
Cobbles	0.0
Gravel	28.0
Sand	31.0
Silt	22.0
Clay	19.0

Grading Analysis	
D100	63.00
D60	0.35
D10	
Uniformity Coefficient	

PARTICLE SIZE DISTRIBUTION

BS 1377 : Part 2 : 1990 : Clause 9

		Job Ref	**P21060**
		Borehole / Pit No	WTP-TP046
Location	**Water Supply Project - Ground Investigation Contract - Lot 1**	Sample No	7
		Depth	4.00 m
Soil Description	Slightly gravelly slightly sandy CLAY	Sample type	B

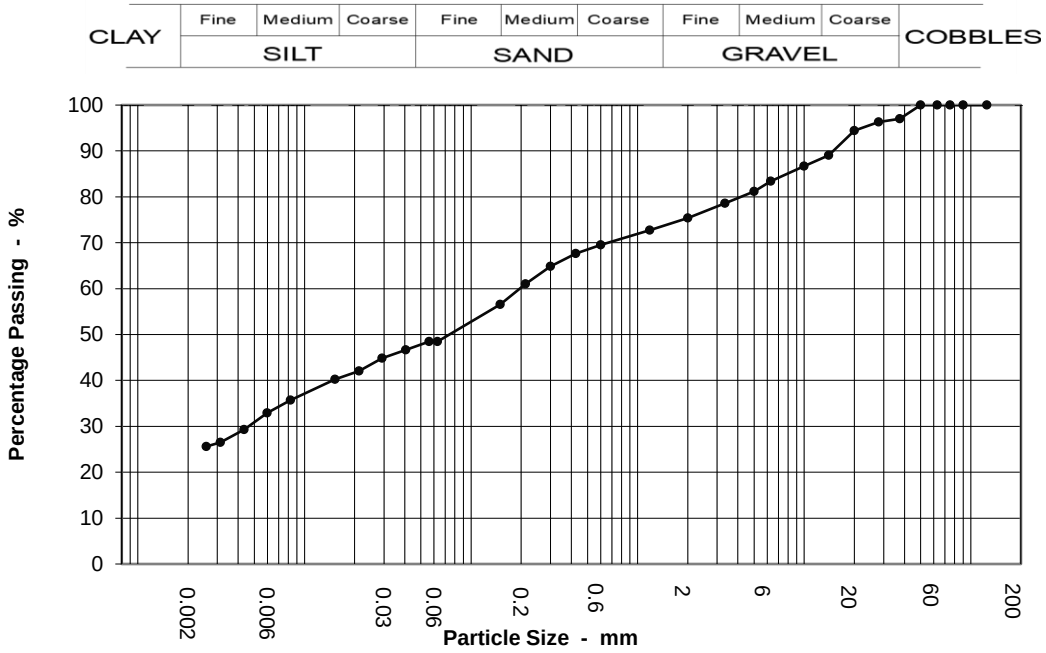

Sieving		Sedimentation	
Particle Size mm	% Passing	Particle Size mm	% Passing
125	100	0.056	48
90	100	0.041	47
75	100	0.029	45
63	100	0.021	42
50	100	0.015	40
37.5	97	0.008	36
28	96	0.006	33
20	94	0.004	29
14	89	0.003	27
10	87	0.003	26
6.3	83	0.001	21
5	81		
3.35	79		
2	75		
1.18	73		
0.6	70		
0.425	68		
0.3	65		
0.212	61		
0.15	57		
0.063	48		

Test Method	
BS 1377 : Part 2 : 1990	
Sieving	Clause 9.5
Sedimentation	Clause 9.5

Sample Proportions	
Cobbles	0.0
Gravel	25.0
Sand	27.0
Silt	25.0
Clay	24.0

Grading Analysis	
D100	50.00
D60	0.20
D10	
Uniformity Coefficient	

PARTICLE SIZE DISTRIBUTION

BS 1377 : Part 2 : 1990 : Clause 9

		Job Ref	**P21060**
		Borehole / Pit No	WTP-TP047
Location	**Water Supply Project - Ground Investigation Contract - Lot 1**	Sample No	2
		Depth	1.00 m
Soil Description	Slightly gravelly slightly sandy CLAY	Sample type	B

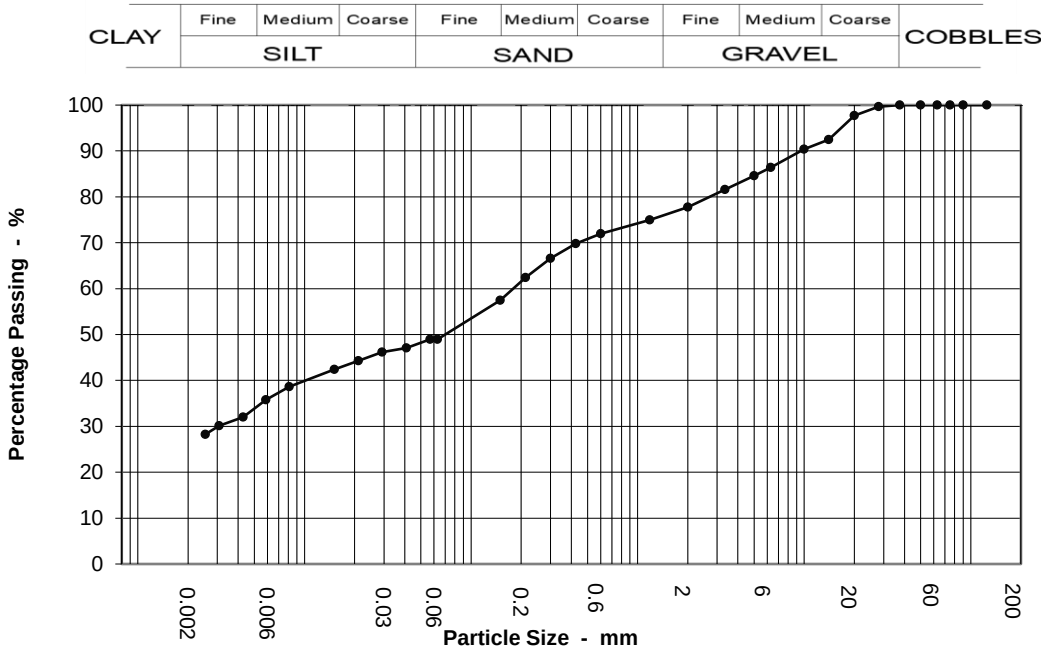

Sieving		Sedimentation	
Particle Size mm	% Passing	Particle Size mm	% Passing
125	100	0.057	49
90	100	0.041	47
75	100	0.029	46
63	100	0.021	44
50	100	0.015	42
37.5	100	0.008	39
28	100	0.006	36
20	98	0.004	32
14	92	0.003	30
10	90	0.003	28
6.3	86	0.001	24
5	85		
3.35	82		
2	78		
1.18	75		
0.6	72		
0.425	70		
0.3	67		
0.212	62		
0.15	57		
0.063	49		

Test Method	
BS 1377 : Part 2 : 1990	
Sieving	Clause 9.5
Sedimentation	Clause 9.5

Sample Proportions	
Cobbles	0.0
Gravel	22.0
Sand	29.0
Silt	23.0
Clay	26.0

Grading Analysis	
D100	37.50
D60	0.18
D10	
Uniformity Coefficient	

PARTICLE SIZE DISTRIBUTION

BS 1377 : Part 2 : 1990 : Clause 9

		Job Ref	**P21060**
		Borehole / Pit No	WTP-TP047
Location	**Water Supply Project - Ground Investigation Contract - Lot 1**	Sample No	6
		Depth	3.00 m
Soil Description	Slightly gravelly slightly sandy CLAY	Sample type	B

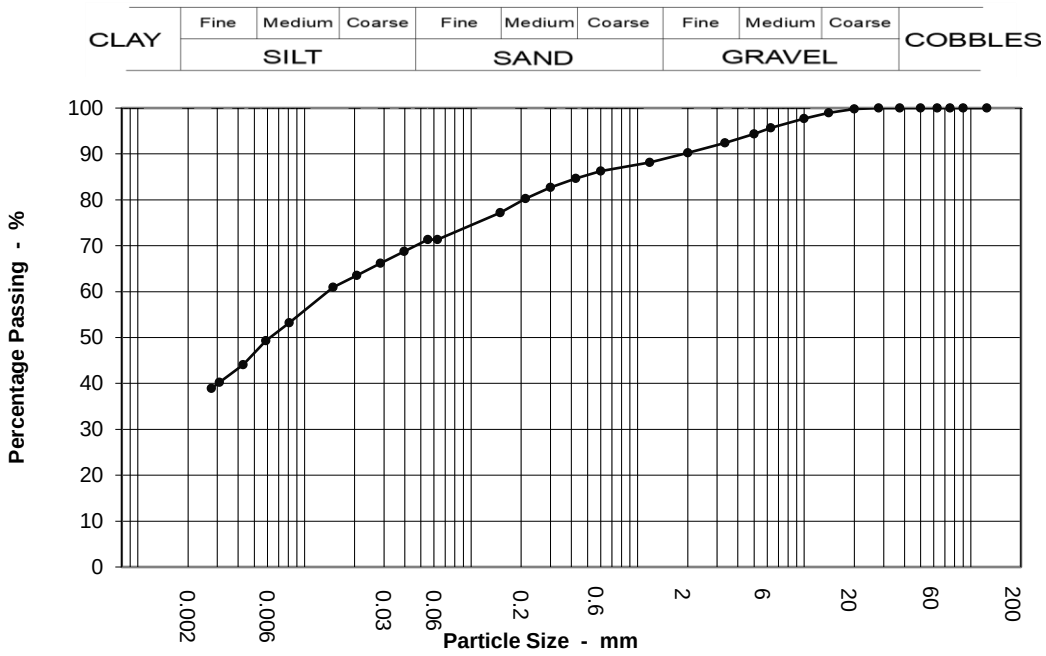

Sieving		Sedimentation	
Particle Size mm	% Passing	Particle Size mm	% Passing
125	100	0.055	71
90	100	0.040	69
75	100	0.029	66
63	100	0.021	64
50	100	0.015	61
37.5	100	0.008	53
28	100	0.006	49
20	100	0.004	44
14	99	0.003	40
10	98	0.003	39
6.3	96	0.001	27
5	94		
3.35	92		
2	90		
1.18	88		
0.6	86		
0.425	85		
0.3	83		
0.212	80		
0.15	77		
0.063	71		

Test Method	
BS 1377 : Part 2 : 1990	
Sieving	Clause 9.5
Sedimentation	Clause 9.5

Sample Proportions	
Cobbles	0.0
Gravel	10.0
Sand	19.0
Silt	36.0
Clay	36.0

Grading Analysis	
D100	28.00
D60	0.01
D10	
Uniformity Coefficient	

PARTICLE SIZE DISTRIBUTION

BS 1377 : Part 2 : 1990 : Clause 9

		Job Ref	**P21060**
		Borehole / Pit No	WTP-TP048
Location	**Water Supply Project - Ground Investigation Contract - Lot 1**	Sample No	1
		Depth	0.50 m
Soil Description	Slightly gravelly slightly sandy CLAY	Sample type	B

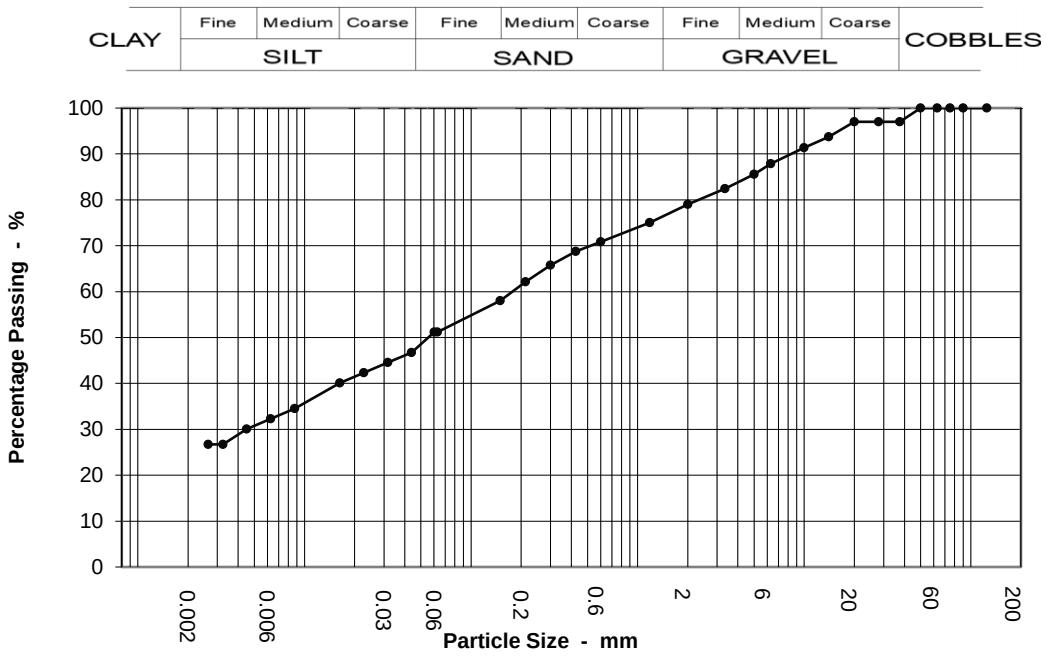

Sieving		Sedimentation	
Particle Size mm	% Passing	Particle Size mm	% Passing
125	100	0.060	51
90	100	0.044	47
75	100	0.032	45
63	100	0.023	42
50	100	0.016	40
37.5	97	0.009	35
28	97	0.006	32
20	97	0.004	30
14	94	0.003	27
10	91	0.003	27
6.3	88	0.001	20
5	86		
3.35	82		
2	79		
1.18	75		
0.6	71		
0.425	69		
0.3	66		
0.212	62		
0.15	58		
0.063	51		

Test Method	
BS 1377 : Part 2 : 1990	
Sieving	Clause 9.5
Sedimentation	Clause 9.5

Sample Proportions	
Cobbles	0.0
Gravel	21.0
Sand	28.0
Silt	28.0
Clay	24.0

Grading Analysis	
D100	50.00
D60	0.18
D10	
Uniformity Coefficient	

PARTICLE SIZE DISTRIBUTION

BS 1377 : Part 2 : 1990 : Clause 9

		Job Ref	**P21060**
		Borehole / Pit No	WTP-TP048
Location	**Water Supply Project - Ground Investigation Contract - Lot 1**	Sample No	5
		Depth	2.30 m
Soil Description	Slightly sandy slightly gravelly CLAY with medium cobble content	Sample type	B

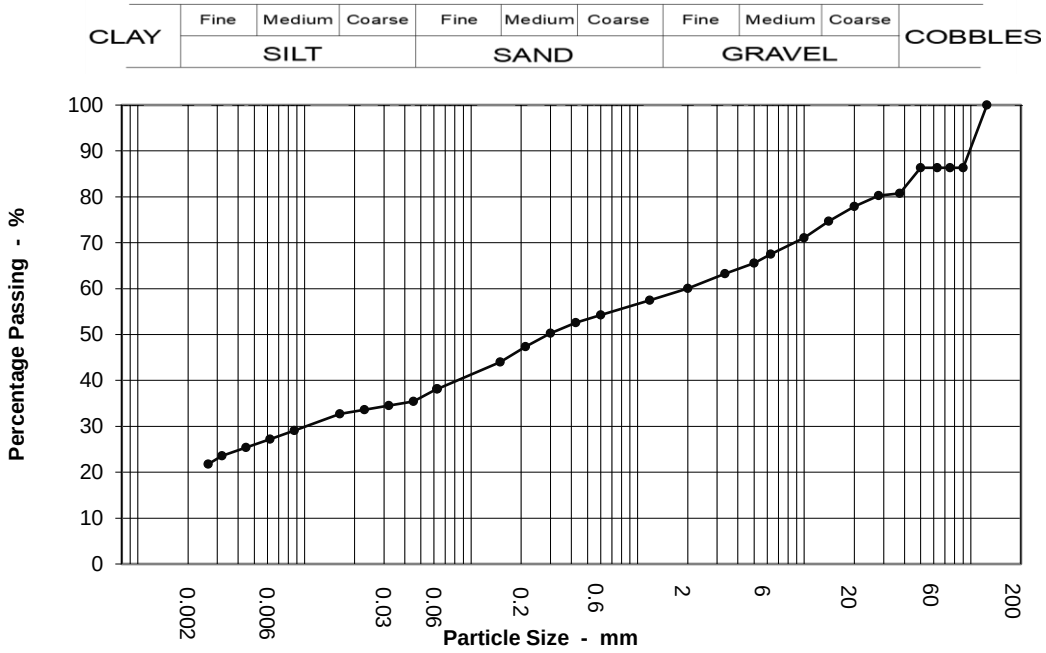

Sieving		Sedimentation	
Particle Size mm	% Passing	Particle Size mm	% Passing
125	100	0.062	38
90	86	0.045	35
75	86	0.032	34
63	86	0.023	34
50	86	0.016	33
37.5	81	0.009	29
28	80	0.006	27
20	78	0.004	25
14	75	0.003	24
10	71	0.003	22
6.3	68	0.001	18
5	66		
3.35	63		
2	60		
1.18	57		
0.6	54		
0.425	53		
0.3	50		
0.212	47		
0.15	44		
0.063	38		

Test Method	
BS 1377 : Part 2 : 1990	
Sieving	Clause 9.5
Sedimentation	Clause 9.5

Sample Proportions	
Cobbles	14.0
Gravel	26.0
Sand	22.0
Silt	18.0
Clay	20.0

Grading Analysis	
D100	125.00
D60	1.97
D10	
Uniformity Coefficient	

PARTICLE SIZE DISTRIBUTION

BS 1377 : Part 2 : 1990 : Clause 9

		Job Ref	**P21060**
		Borehole / Pit No	WTP-TP049
Location	**Water Supply Project - Ground Investigation Contract - Lot 1**	Sample No	1
		Depth	0.50 m
Soil Description	Slightly gravelly slightly sandy CLAY	Sample type	B

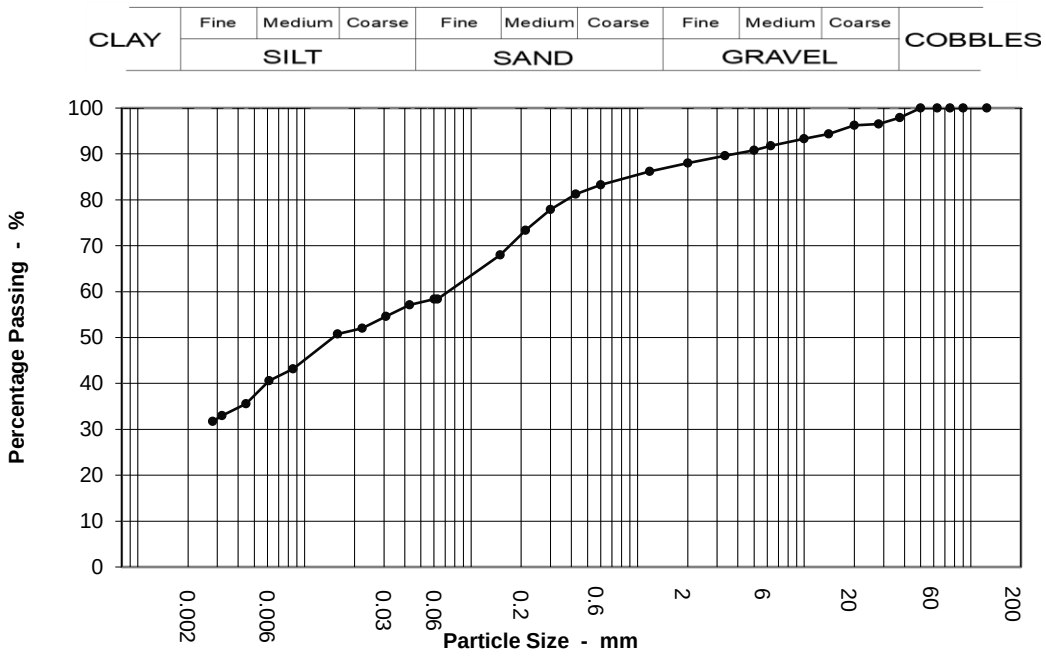

Sieving		Sedimentation	
Particle Size mm	% Passing	Particle Size mm	% Passing
125	100	0.060	58
90	100	0.043	57
75	100	0.031	55
63	100	0.022	52
50	100	0.016	51
37.5	98	0.009	43
28	97	0.006	41
20	96	0.004	36
14	94	0.003	33
10	93	0.003	32
6.3	92	0.001	20
5	91		
3.35	90		
2	88		
1.18	86		
0.6	83		
0.425	81		
0.3	78		
0.212	73		
0.15	68		
0.063	58		

Test Method	
BS 1377 : Part 2 : 1990	
Sieving	Clause 9.5
Sedimentation	Clause 9.5

Sample Proportions	
Cobbles	0.0
Gravel	12.0
Sand	30.0
Silt	30.0
Clay	29.0

Grading Analysis	
D100	50.00
D60	0.07
D10	
Uniformity Coefficient	

PARTICLE SIZE DISTRIBUTION

BS 1377 : Part 2 : 1990 : Clause 9

		Job Ref	**P21060**
		Borehole / Pit No	WTP-TP049
Location	**Water Supply Project - Ground Investigation Contract - Lot 1**	Sample No	7
		Depth	3.50 m
Soil Description	Slightly gravelly slightly sandy CLAY with medium cobble content	Sample type	B

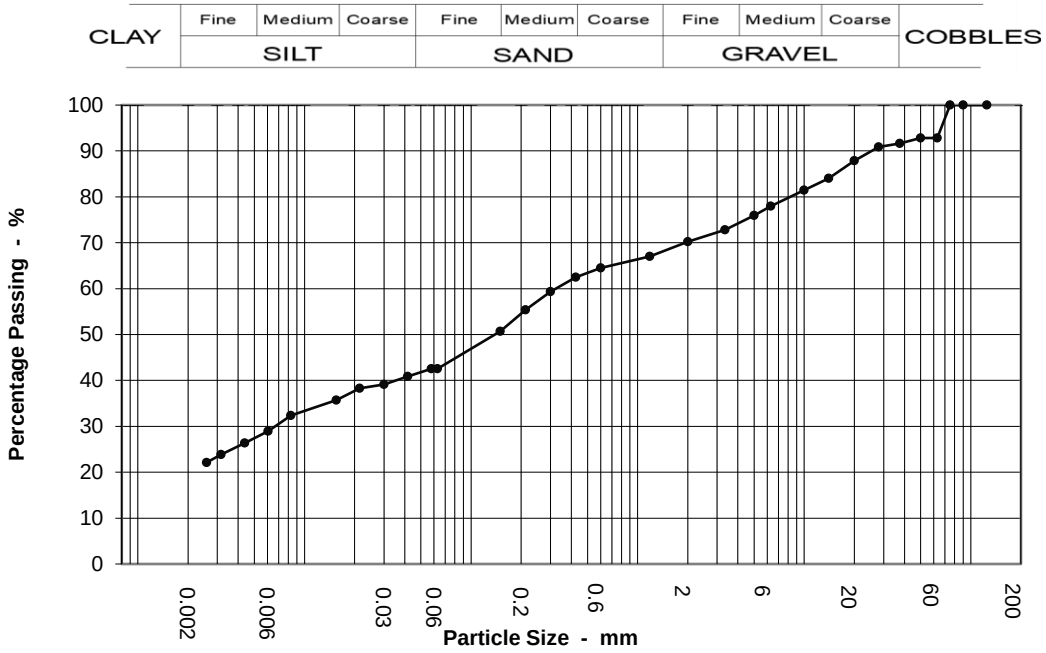

Sieving		Sedimentation	
Particle Size mm	% Passing	Particle Size mm	% Passing
125	100	0.058	43
90	100	0.042	41
75	100	0.030	39
63	93	0.021	38
50	93	0.016	36
37.5	92	0.008	32
28	91	0.006	29
20	88	0.004	26
14	84	0.003	24
10	81	0.003	22
6.3	78	0.001	19
5	76		
3.35	73		
2	70		
1.18	67		
0.6	64		
0.425	63		
0.3	59		
0.212	55		
0.15	51		
0.063	43		

Test Method	
BS 1377 : Part 2 : 1990	
Sieving	Clause 9.5
Sedimentation	Clause 9.5

Sample Proportions	
Cobbles	7.0
Gravel	23.0
Sand	28.0
Silt	22.0
Clay	21.0

Grading Analysis	
D100	75.00
D60	0.32
D10	
Uniformity Coefficient	

PARTICLE SIZE DISTRIBUTION

BS 1377 : Part 2 : 1990 : Clause 9

		Job Ref	**P21060**
		Borehole / Pit No	WTP-TP050
Location	**Water Supply Project - Ground Investigation Contract - Lot 1**	Sample No	1
		Depth	0.50 m
Soil Description	Slightly sandy slightly gravelly CLAY	Sample type	B

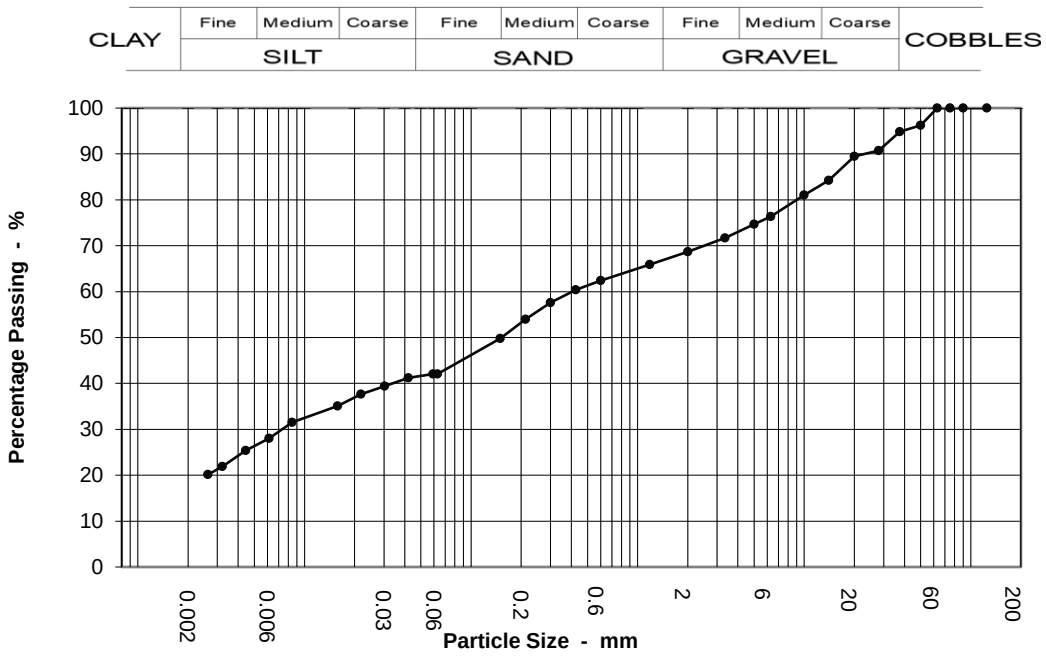

Sieving		Sedimentation	
Particle Size mm	% Passing	Particle Size mm	% Passing
125	100	0.059	42
90	100	0.042	41
75	100	0.030	39
63	100	0.022	38
50	96	0.016	35
37.5	95	0.008	32
28	91	0.006	28
20	89	0.004	25
14	84	0.003	22
10	81	0.003	20
6.3	76	0.001	17
5	75		
3.35	72		
2	69		
1.18	66		
0.6	62		
0.425	60		
0.3	58		
0.212	54		
0.15	50		
0.063	42		

Test Method	
BS 1377 : Part 2 : 1990	
Sieving	Clause 9.5
Sedimentation	Clause 9.5

Sample Proportions	
Cobbles	0.0
Gravel	31.0
Sand	27.0
Silt	23.0
Clay	19.0

Grading Analysis	
D100	63.00
D60	0.41
D10	
Uniformity Coefficient	

PARTICLE SIZE DISTRIBUTION

BS 1377 : Part 2 : 1990 : Clause 9

		Job Ref	**P21060**
		Borehole / Pit No	WTP-TP050
Location	**Water Supply Project - Ground Investigation Contract - Lot 1**	Sample No	3
		Depth	1.50 m
Soil Description	Slightly sandy slightly gravelly CLAY	Sample type	B

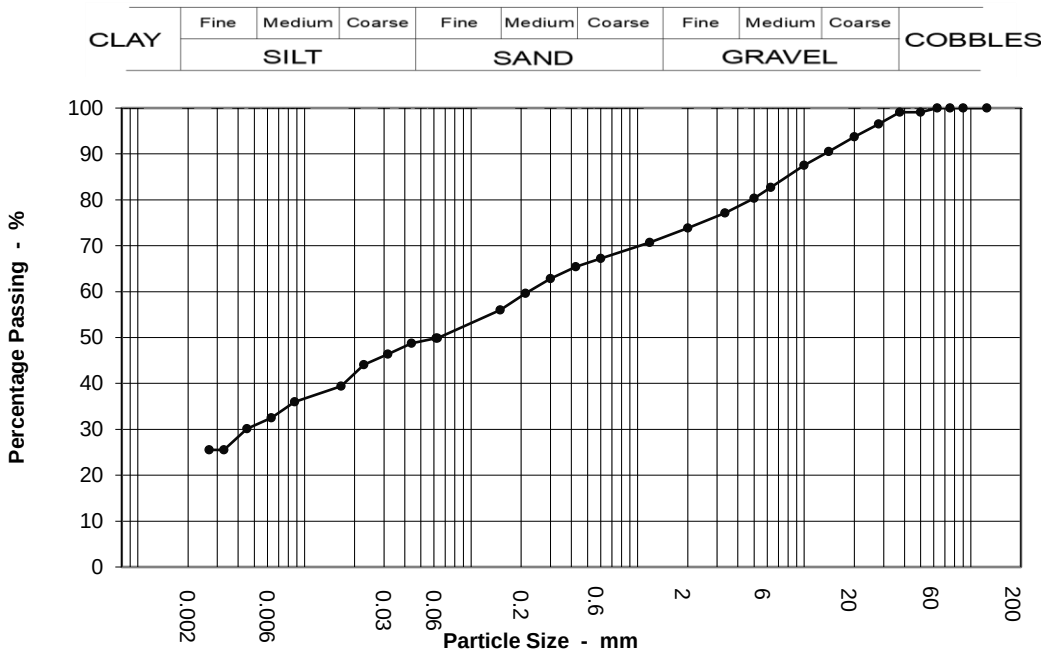

Sieving		Sedimentation	
Particle Size mm	% Passing	Particle Size mm	% Passing
125	100	0.062	50
90	100	0.044	49
75	100	0.032	46
63	100	0.023	44
50	99	0.017	39
37.5	99	0.009	36
28	97	0.006	32
20	94	0.005	30
14	91	0.003	26
10	88	0.003	26
6.3	83	0.001	19
5	80		
3.35	77		
2	74		
1.18	71		
0.6	67		
0.425	65		
0.3	63		
0.212	60		
0.15	56		
0.063	50		

Test Method	
BS 1377 : Part 2 : 1990	
Sieving	Clause 9.5
Sedimentation	Clause 9.5

Sample Proportions	
Cobbles	0.0
Gravel	26.0
Sand	24.0
Silt	28.0
Clay	22.0

Grading Analysis	
D100	63.00
D60	0.22
D10	
Uniformity Coefficient	

PARTICLE SIZE DISTRIBUTION

BS 1377 : Part 2 : 1990 : Clause 9

		Job Ref	**P21060**
		Borehole / Pit No	WTP-TP051
Location	**Water Supply Project - Ground Investigation Contract - Lot 1**	Sample No	1
		Depth	0.20 m
Soil Description	Slightly gravelly slightly sandy CLAY	Sample type	B

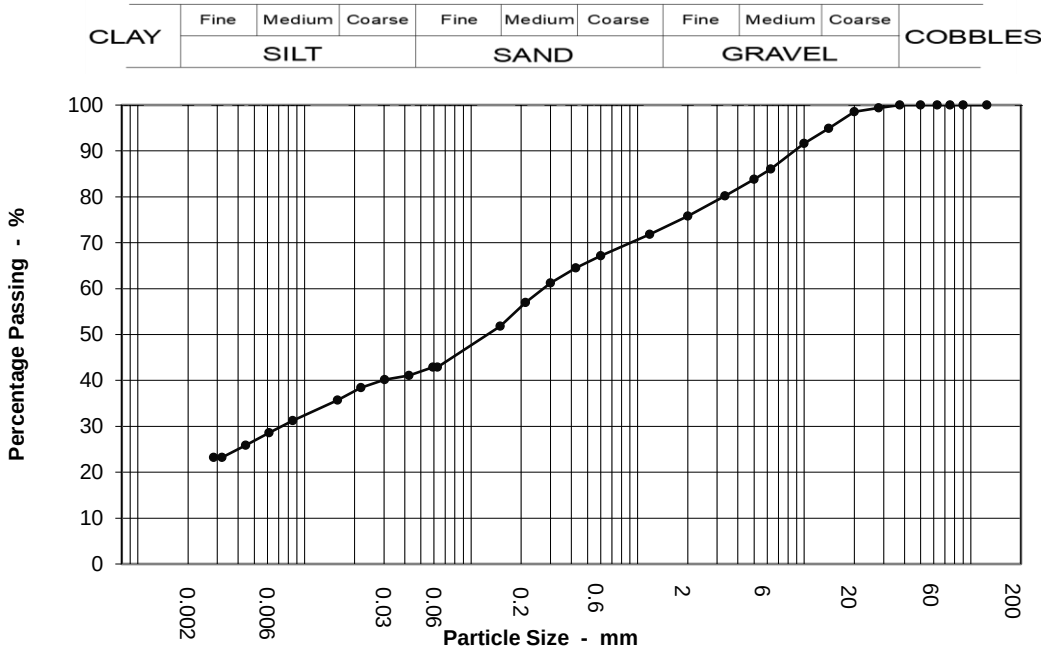

Sieving		Sedimentation	
Particle Size mm	% Passing	Particle Size mm	% Passing
125	100	0.059	43
90	100	0.042	41
75	100	0.030	40
63	100	0.022	38
50	100	0.016	36
37.5	100	0.008	31
28	99	0.006	29
20	99	0.004	26
14	95	0.003	23
10	92	0.003	23
6.3	86	0.001	14
5	84		
3.35	80		
2	76		
1.18	72		
0.6	67		
0.425	64		
0.3	61		
0.212	57		
0.15	52		
0.063	43		

Test Method	
BS 1377 : Part 2 : 1990	
Sieving	Clause 9.5
Sedimentation	Clause 9.5

Sample Proportions	
Cobbles	0.0
Gravel	24.0
Sand	33.0
Silt	22.0
Clay	21.0

Grading Analysis	
D100	37.50
D60	0.27
D10	
Uniformity Coefficient	

PARTICLE SIZE DISTRIBUTION

BS 1377 : Part 2 : 1990 : Clause 9

		Job Ref	**P21060**
		Borehole / Pit No	WTP-TP051
Location	**Water Supply Project - Ground Investigation Contract - Lot 1**	Sample No	5
		Depth	2.00 m
Soil Description	Slightly sandy gravelly CLAY	Sample type	B

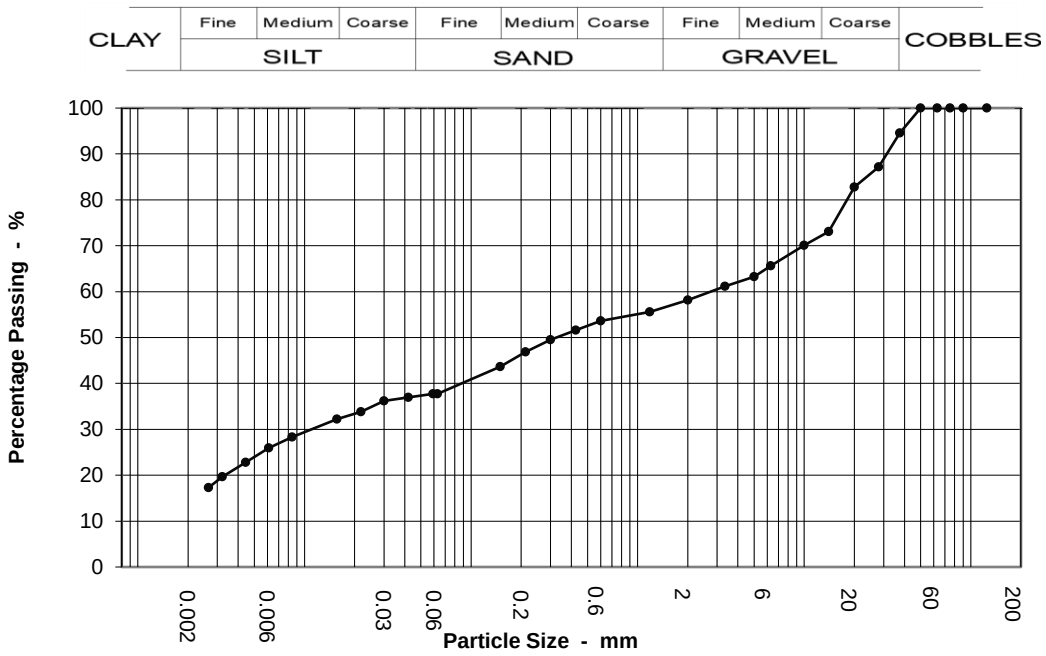

Sieving		Sedimentation	
Particle Size mm	% Passing	Particle Size mm	% Passing
125	100	0.059	38
90	100	0.042	37
75	100	0.030	36
63	100	0.022	34
50	100	0.016	32
37.5	95	0.008	28
28	87	0.006	26
20	83	0.004	23
14	73	0.003	20
10	70	0.003	17
6.3	66	0.001	14
5	63		
3.35	61		
2	58		
1.18	56		
0.6	54		
0.425	52		
0.3	50		
0.212	47		
0.15	44		
0.063	38		

Test Method	
BS 1377 : Part 2 : 1990	
Sieving	Clause 9.5
Sedimentation	Clause 9.5

Sample Proportions	
Cobbles	0.0
Gravel	42.0
Sand	20.0
Silt	22.0
Clay	16.0

Grading Analysis	
D100	50.00
D60	2.74
D10	
Uniformity Coefficient	

PARTICLE SIZE DISTRIBUTION

BS 1377 : Part 2 : 1990 : Clause 9

		Job Ref	**P21060**
		Borehole / Pit No	WTP-TP052
Location	**Water Supply Project - Ground Investigation Contract - Lot 1**	Sample No	1
		Depth	0.50 m
Soil Description	Slightly gravelly slightly sandy CLAY	Sample type	B

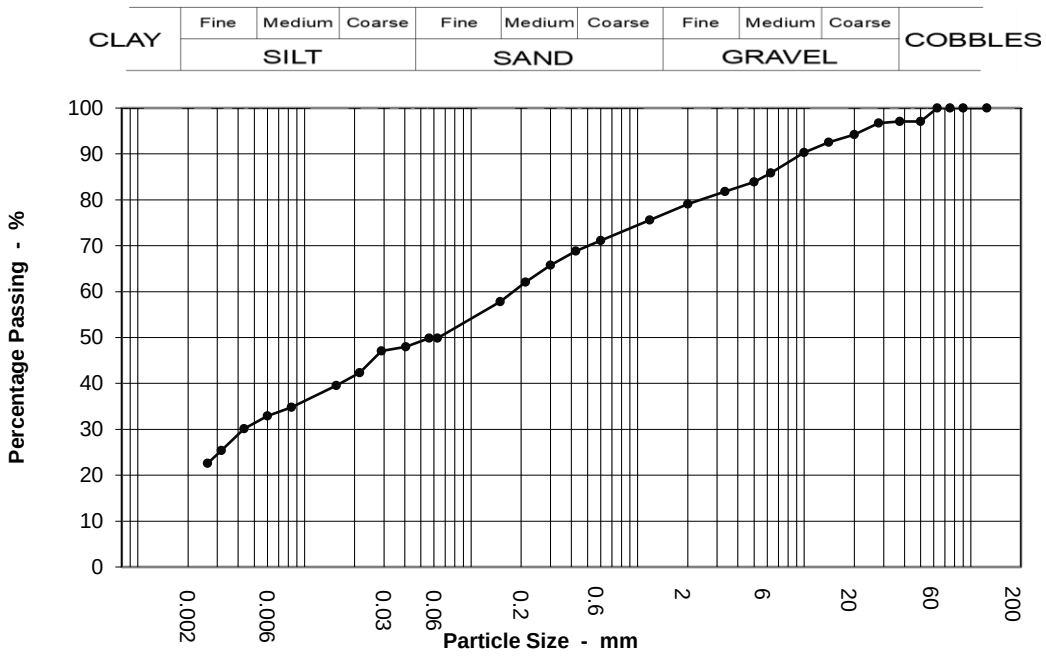

Sieving		Sedimentation	
Particle Size mm	% Passing	Particle Size mm	% Passing
125	100	0.056	50
90	100	0.041	48
75	100	0.029	47
63	100	0.021	42
50	97	0.016	40
37.5	97	0.008	35
28	97	0.006	33
20	94	0.004	30
14	93	0.003	25
10	90	0.003	23
6.3	86	0.001	19
5	84		
3.35	82		
2	79		
1.18	76		
0.6	71		
0.425	69		
0.3	66		
0.212	62		
0.15	58		
0.063	50		

Test Method	
BS 1377 : Part 2 : 1990	
Sieving	Clause 9.5
Sedimentation	Clause 9.5

Sample Proportions	
Cobbles	0.0
Gravel	21.0
Sand	29.0
Silt	29.0
Clay	21.0

Grading Analysis	
D100	63.00
D60	0.18
D10	
Uniformity Coefficient	

PARTICLE SIZE DISTRIBUTION

BS 1377 : Part 2 : 1990 : Clause 9

		Job Ref	**P21060**
		Borehole / Pit No	WTP-TP052
Location	**Water Supply Project - Ground Investigation Contract - Lot 1**	Sample No	5
		Depth	2.50 m
Soil Description	Slightly sandy gravelly CLAY with medium cobble content	Sample type	B

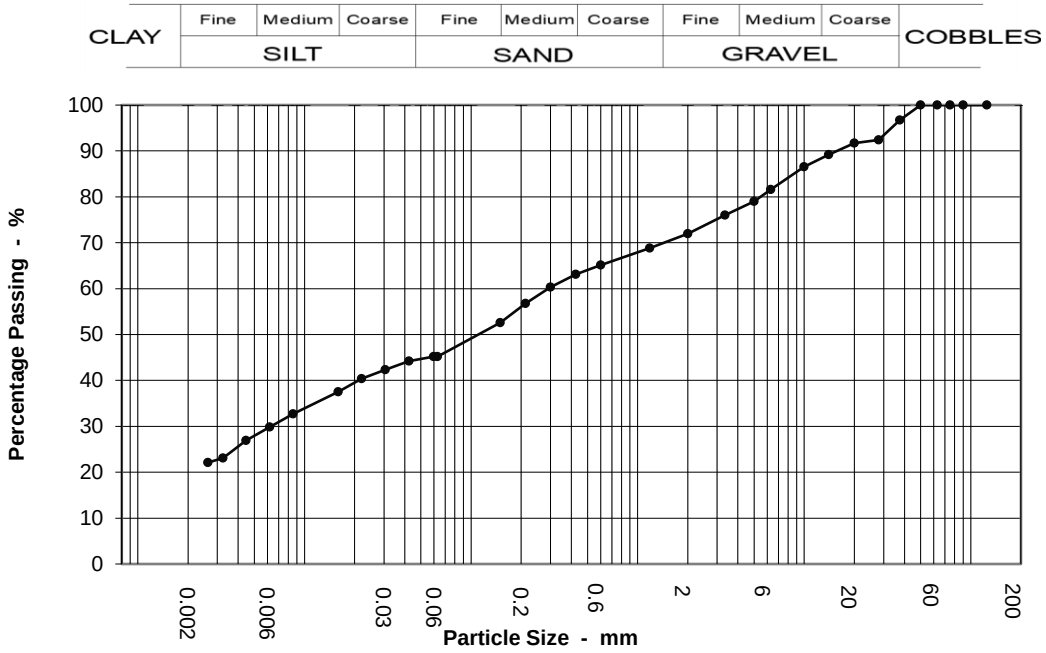

Sieving		Sedimentation	
Particle Size mm	% Passing	Particle Size mm	% Passing
125	100	0.060	45
90	100	0.042	44
75	100	0.031	42
63	100	0.022	40
50	100	0.016	38
37.5	97	0.009	33
28	92	0.006	30
20	92	0.004	27
14	89	0.003	23
10	87	0.003	22
6.3	82	0.001	17
5	79		
3.35	76		
2	72		
1.18	69		
0.6	65		
0.425	63		
0.3	60		
0.212	57		
0.15	53		
0.063	45		

Test Method	
BS 1377 : Part 2 : 1990	
Sieving	Clause 9.5
Sedimentation	Clause 9.5

Sample Proportions	
Cobbles	0.0
Gravel	28.0
Sand	27.0
Silt	25.0
Clay	20.0

Grading Analysis	
D100	50.00
D60	0.29
D10	
Uniformity Coefficient	

pgl priority geotechnical	**PARTICLE SIZE DISTRIBUTION** **BS 1377 : Part 2 : 1990 : Clause 9**	**Job Ref**	**P21060**
		Borehole / Pit No	WTP-TP053B
Location	**Water Supply Project - Ground Investigation Contract - Lot 1**	Sample No	1
		Depth	0.50 m
Soil Description	Slightly gravelly slightly sandy CLAY	Sample type	B

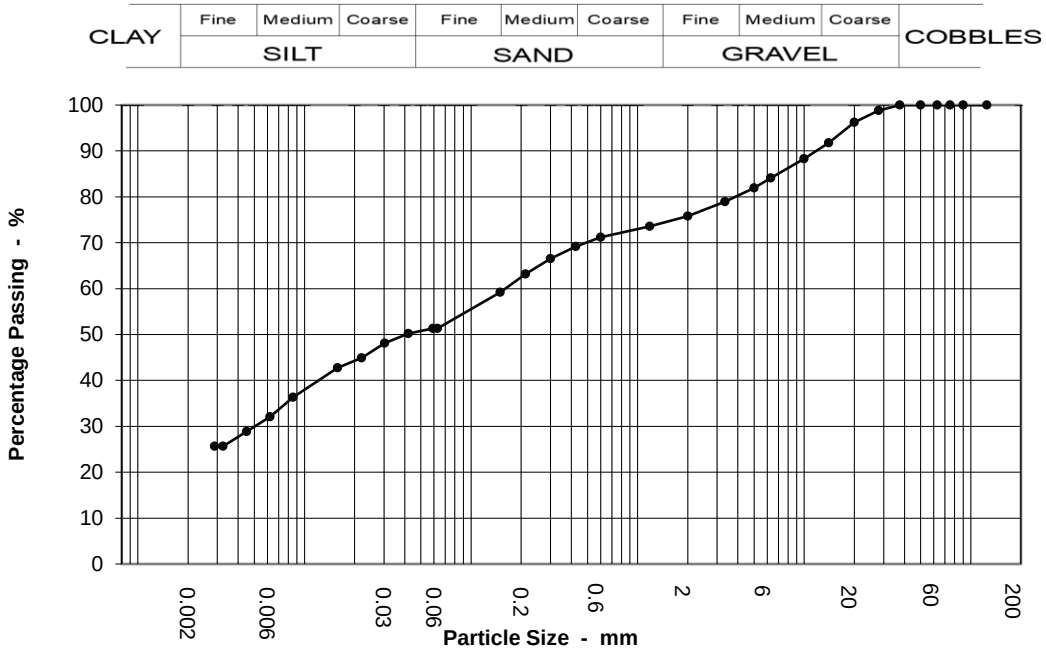

Sieving		Sedimentation	
Particle Size mm	% Passing	Particle Size mm	% Passing
125	100	0.059	51
90	100	0.042	50
75	100	0.030	48
63	100	0.022	45
50	100	0.016	43
37.5	100	0.009	36
28	99	0.006	32
20	96	0.004	29
14	92	0.003	26
10	88	0.003	26
6.3	84	0.001	15
5	82		
3.35	79		
2	76		
1.18	74		
0.6	71		
0.425	69		
0.3	67		
0.212	63		
0.15	59		
0.063	51		

Test Method	
BS 1377 : Part 2 : 1990	
Sieving	Clause 9.5
Sedimentation	Clause 9.5

Sample Proportions	
Cobbles	0.0
Gravel	24.0
Sand	25.0
Silt	29.0
Clay	22.0

Grading Analysis	
D100	37.50
D60	0.16
D10	
Uniformity Coefficient	

PARTICLE SIZE DISTRIBUTION

BS 1377 : Part 2 : 1990 : Clause 9

		Job Ref	**P21060**
		Borehole / Pit No	WTP-TP053B
Location	**Water Supply Project - Ground Investigation Contract - Lot 1**	Sample No	3
		Depth	2.00 m
Soil Description	Slightly sandy slightly gravelly CLAY	Sample type	B

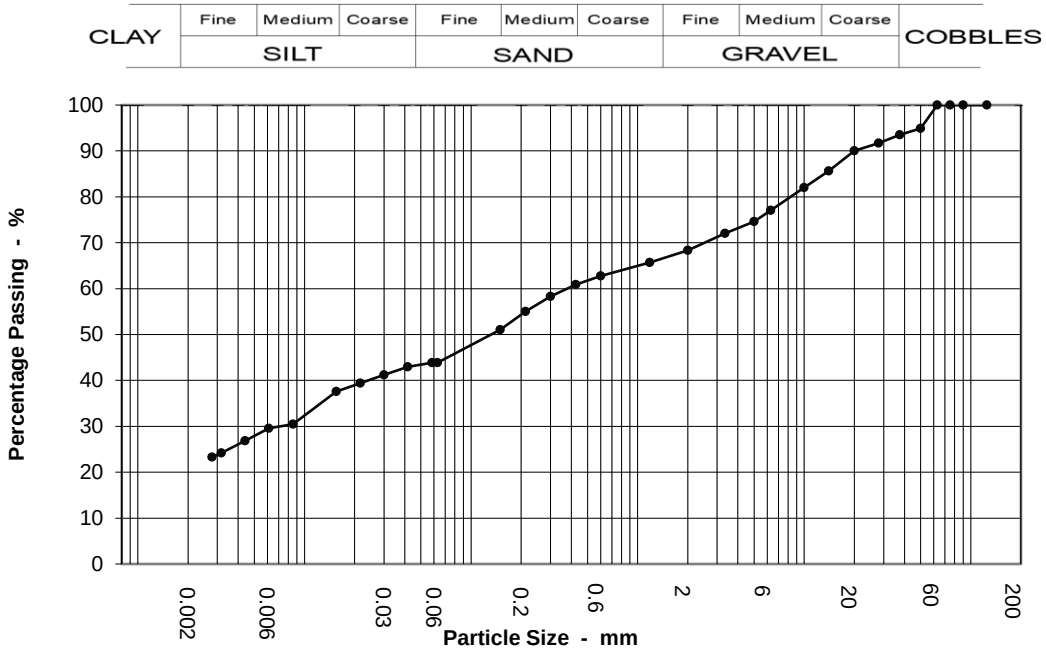

Sieving		Sedimentation	
Particle Size mm	% Passing	Particle Size mm	% Passing
125	100	0.058	44
90	100	0.042	43
75	100	0.030	41
63	100	0.022	39
50	95	0.016	38
37.5	94	0.009	30
28	92	0.006	30
20	90	0.004	27
14	86	0.003	24
10	82	0.003	23
6.3	77	0.001	14
5	75		
3.35	72		
2	68		
1.18	66		
0.6	63		
0.425	61		
0.3	58		
0.212	55		
0.15	51		
0.063	44		

Test Method	
BS 1377 : Part 2 : 1990	
Sieving	Clause 9.5
Sedimentation	Clause 9.5

Sample Proportions	
Cobbles	0.0
Gravel	32.0
Sand	24.0
Silt	23.0
Clay	21.0

Grading Analysis	
D100	63.00
D60	0.38
D10	
Uniformity Coefficient	

PARTICLE SIZE DISTRIBUTION

BS 1377 : Part 2 : 1990 : Clause 9

		Job Ref	**P21060**
		Borehole / Pit No	WTP-TP053B
Location	**Water Supply Project - Ground Investigation Contract - Lot 1**	Sample No	5
		Depth	3.00 m
Soil Description	Slightly sandy slightly gravelly CLAY	Sample type	B

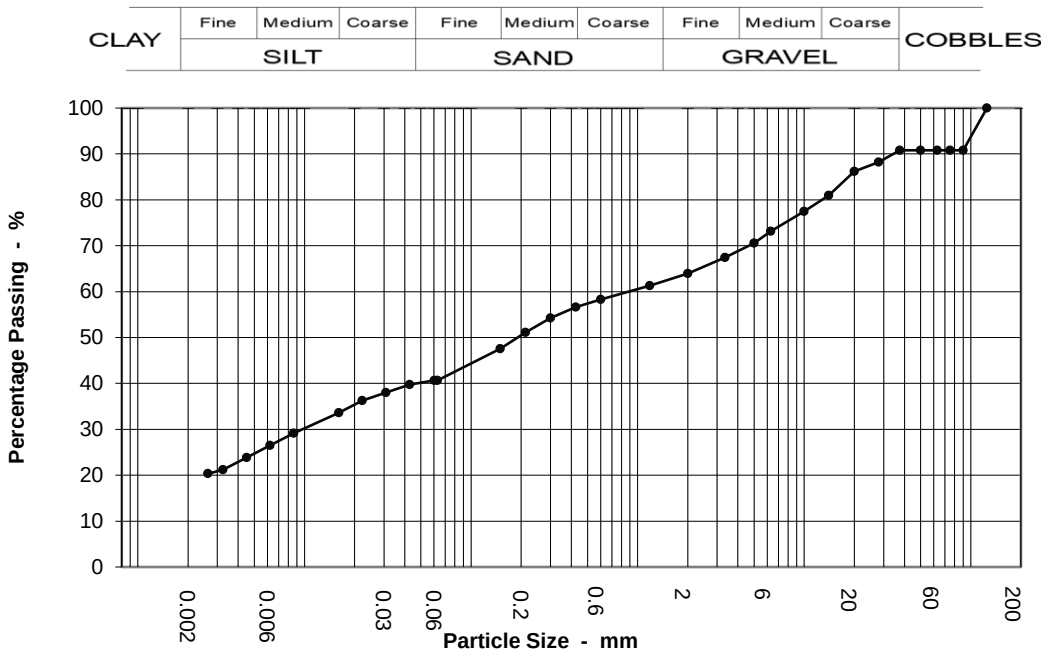

Sieving		Sedimentation	
Particle Size mm	% Passing	Particle Size mm	% Passing
125	100	0.060	41
90	91	0.043	40
75	91	0.031	38
63	91	0.022	36
50	91	0.016	34
37.5	91	0.009	29
28	88	0.006	27
20	86	0.004	24
14	81	0.003	21
10	77	0.003	20
6.3	73	0.001	16
5	71		
3.35	67		
2	64		
1.18	61		
0.6	58		
0.425	57		
0.3	54		
0.212	51		
0.15	48		
0.063	41		

Test Method	
BS 1377 : Part 2 : 1990	
Sieving	Clause 9.5
Sedimentation	Clause 9.5

Sample Proportions	
Cobbles	9.0
Gravel	27.0
Sand	23.0
Silt	22.0
Clay	18.0

Grading Analysis	
D100	125.00
D60	0.88
D10	
Uniformity Coefficient	

PARTICLE SIZE DISTRIBUTION

BS 1377 : Part 2 : 1990 : Clause 9

		Job Ref	**P21060**
		Borehole / Pit No	WTP-TP054
Location	**Water Supply Project - Ground Investigation Contract - Lot 1**	Sample No	1
		Depth	0.50 m
Soil Description	Slightly gravelly sandy CLAY	Sample type	B

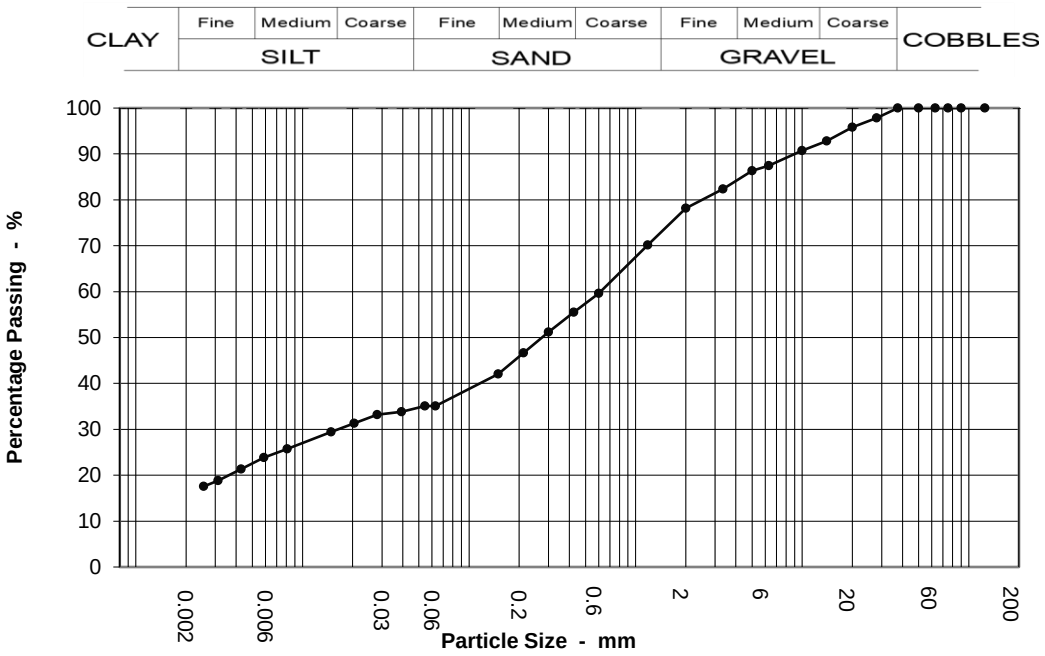

Sieving		Sedimentation	
Particle Size mm	% Passing	Particle Size mm	% Passing
125	100	0.054	35
90	100	0.039	34
75	100	0.028	33
63	100	0.020	31
50	100	0.015	29
37.5	100	0.008	26
28	98	0.006	24
20	96	0.004	21
14	93	0.003	19
10	91	0.003	18
6.3	87	0.001	13
5	86		
3.35	82		
2	78		
1.18	70		
0.6	60		
0.425	56		
0.3	51		
0.212	47		
0.15	42		
0.063	35		

Test Method	
BS 1377 : Part 2 : 1990	
Sieving	Clause 9.5
Sedimentation	Clause 9.5

Sample Proportions	
Cobbles	0.0
Gravel	22.0
Sand	43.0
Silt	20.0
Clay	15.0

Grading Analysis	
D100	37.50
D60	0.62
D10	
Uniformity Coefficient	

PARTICLE SIZE DISTRIBUTION

BS 1377 : Part 2 : 1990 : Clause 9

		Job Ref	**P21060**
		Borehole / Pit No	WTP-TP054
Location	**Water Supply Project - Ground Investigation Contract - Lot 1**	Sample No	5
		Depth	2.00 m
Soil Description	Slightly gravelly sandy CLAY	Sample type	B

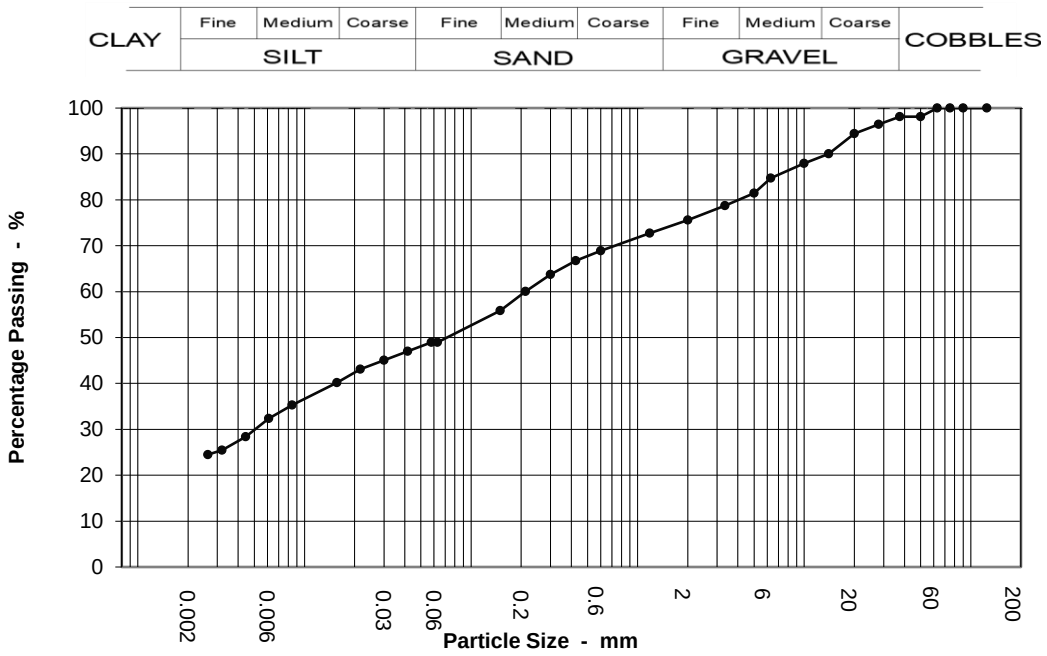

Sieving		Sedimentation	
Particle Size mm	% Passing	Particle Size mm	% Passing
125	100	0.058	49
90	100	0.042	47
75	100	0.030	45
63	100	0.022	43
50	98	0.016	40
37.5	98	0.008	35
28	96	0.006	32
20	94	0.004	28
14	90	0.003	25
10	88	0.003	24
6.3	85	0.001	20
5	81		
3.35	79		
2	76		
1.18	73		
0.6	69		
0.425	67		
0.3	64		
0.212	60		
0.15	56		
0.063	49		

Test Method	
BS 1377 : Part 2 : 1990	
Sieving	Clause 9.5
Sedimentation	Clause 9.5

Sample Proportions	
Cobbles	0.0
Gravel	24.0
Sand	27.0
Silt	27.0
Clay	22.0

Grading Analysis	
D100	63.00
D60	0.21
D10	
Uniformity Coefficient	

PARTICLE SIZE DISTRIBUTION

BS 1377 : Part 2 : 1990 : Clause 9

		Job Ref	**P21060**
		Borehole / Pit No	WTP-TP055
Location	**Water Supply Project - Ground Investigation Contract - Lot 1**	Sample No	1
		Depth	0.50 m
Soil Description	Slightly sandy slightly gravelly CLAY with low cobble content	Sample type	B

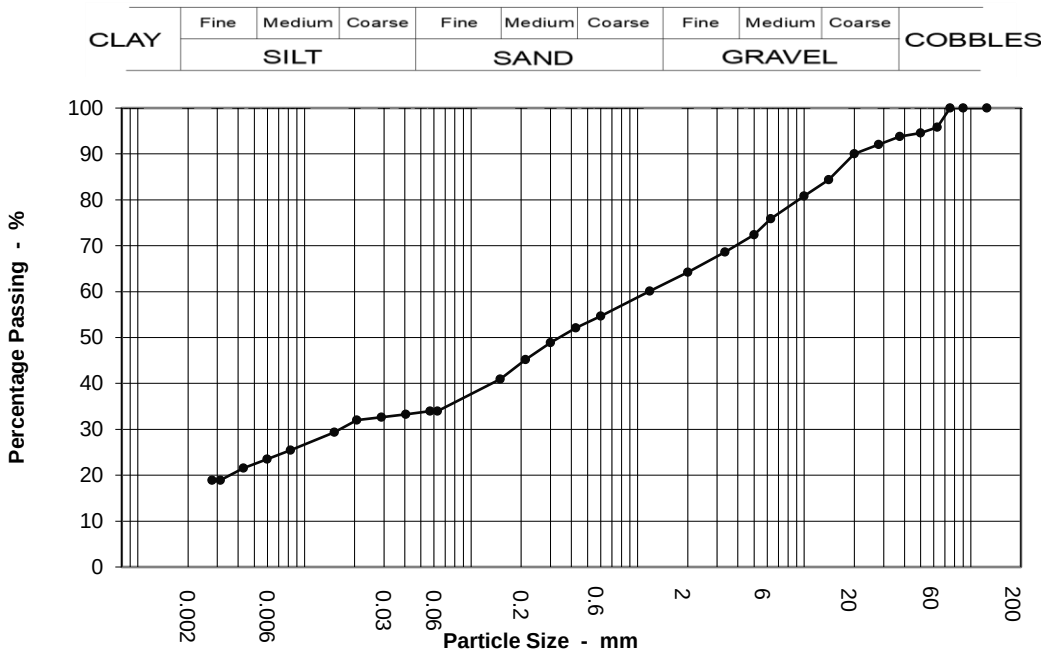

Sieving		Sedimentation	
Particle Size mm	% Passing	Particle Size mm	% Passing
125	100	0.057	34
90	100	0.041	33
75	100	0.029	33
63	96	0.021	32
50	95	0.015	29
37.5	94	0.008	25
28	92	0.006	23
20	90	0.004	22
14	84	0.003	19
10	81	0.003	19
6.3	76	0.001	10
5	72		
3.35	69		
2	64		
1.18	60		
0.6	55		
0.425	52		
0.3	49		
0.212	45		
0.15	41		
0.063	34		

Test Method	
BS 1377 : Part 2 : 1990	
Sieving	Clause 9.5
Sedimentation	Clause 9.5

Sample Proportions	
Cobbles	4.0
Gravel	32.0
Sand	30.0
Silt	17.0
Clay	16.0

Grading Analysis	
D100	75.00
D60	1.16
D10	
Uniformity Coefficient	

PARTICLE SIZE DISTRIBUTION

BS 1377 : Part 2 : 1990 : Clause 9

		Job Ref	**P21060**
		Borehole / Pit No	WTP-TP056
Location	**Water Supply Project - Ground Investigation Contract - Lot 1**	Sample No	1
		Depth	0.50 m
Soil Description	Slightly gravelly slightly sandy CLAY	Sample type	B

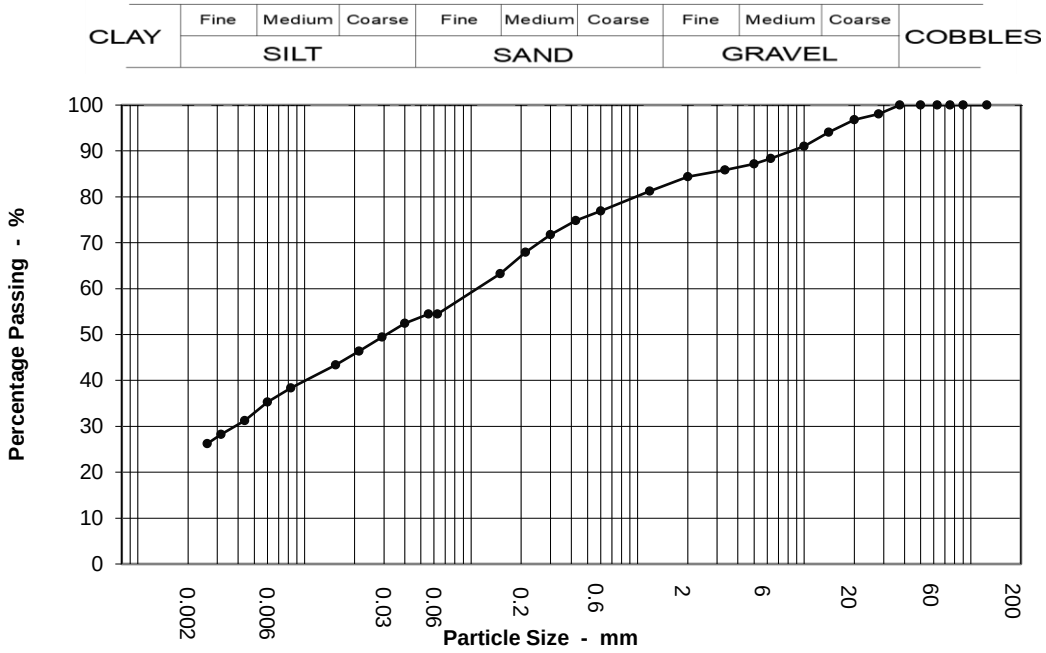

Sieving		Sedimentation	
Particle Size mm	% Passing	Particle Size mm	% Passing
125	100	0.056	54
90	100	0.040	52
75	100	0.029	49
63	100	0.021	46
50	100	0.015	43
37.5	100	0.008	38
28	98	0.006	35
20	97	0.004	31
14	94	0.003	28
10	91	0.003	26
6.3	88	0.001	21
5	87		
3.35	86		
2	84		
1.18	81		
0.6	77		
0.425	75		
0.3	72		
0.212	68		
0.15	63		
0.063	54		

Test Method	
BS 1377 : Part 2 : 1990	
Sieving	Clause 9.5
Sedimentation	Clause 9.5

Sample Proportions	
Cobbles	0.0
Gravel	16.0
Sand	30.0
Silt	30.0
Clay	24.0

Grading Analysis	
D100	37.50
D60	0.11
D10	
Uniformity Coefficient	

PARTICLE SIZE DISTRIBUTION

BS 1377 : Part 2 : 1990 : Clause 9

		Job Ref	**P21060**
		Borehole / Pit No	WTP-TP056
Location	**Water Supply Project - Ground Investigation Contract - Lot 1**	Sample No	5
		Depth	2.10 m
Soil Description	Slightly gravelly slightly sandy CLAY	Sample type	B

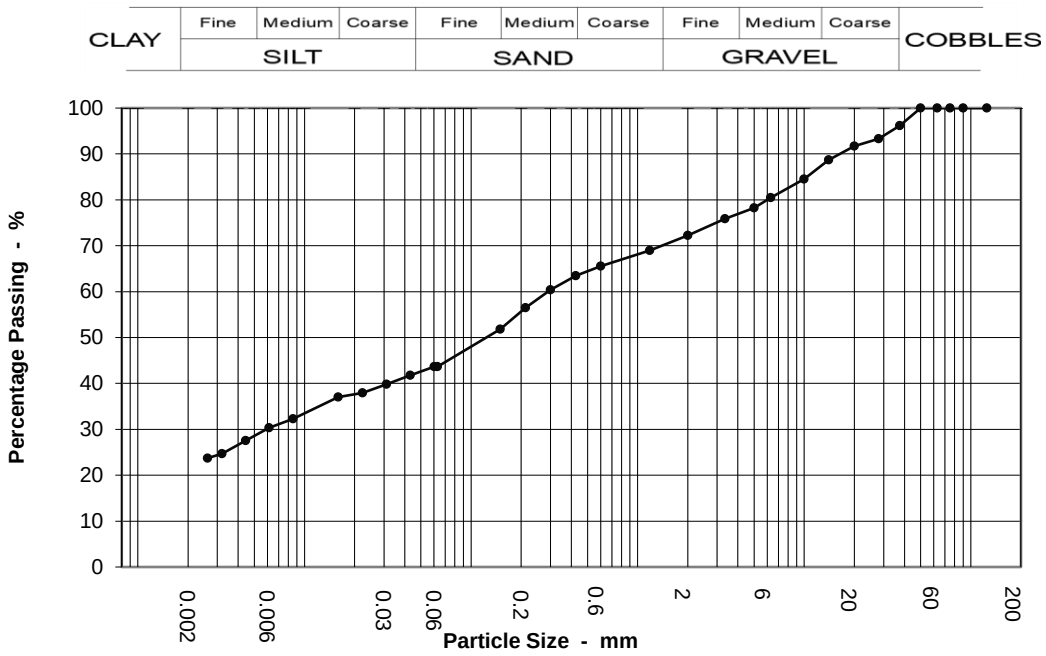

Sieving		Sedimentation	
Particle Size mm	% Passing	Particle Size mm	% Passing
125	100	0.060	44
90	100	0.043	42
75	100	0.031	40
63	100	0.022	38
50	100	0.016	37
37.5	96	0.009	32
28	93	0.006	30
20	92	0.004	28
14	89	0.003	25
10	85	0.003	24
6.3	80	0.001	20
5	78		
3.35	76		
2	72		
1.18	69		
0.6	66		
0.425	63		
0.3	60		
0.212	56		
0.15	52		
0.063	44		

Test Method	
BS 1377 : Part 2 : 1990	
Sieving	Clause 9.5
Sedimentation	Clause 9.5

Sample Proportions	
Cobbles	0.0
Gravel	28.0
Sand	29.0
Silt	22.0
Clay	22.0

Grading Analysis	
D100	50.00
D60	0.29
D10	
Uniformity Coefficient	

PARTICLE SIZE DISTRIBUTION

BS 1377 : Part 2 : 1990 : Clause 9

		Job Ref	**P21060**
		Borehole / Pit No	WTP-TP057
Location	**Water Supply Project - Ground Investigation Contract - Lot 1**	Sample No	1
		Depth	0.50 m
Soil Description	Slightly sandy slightly gravelly CLAY with medium cobble content	Sample type	B

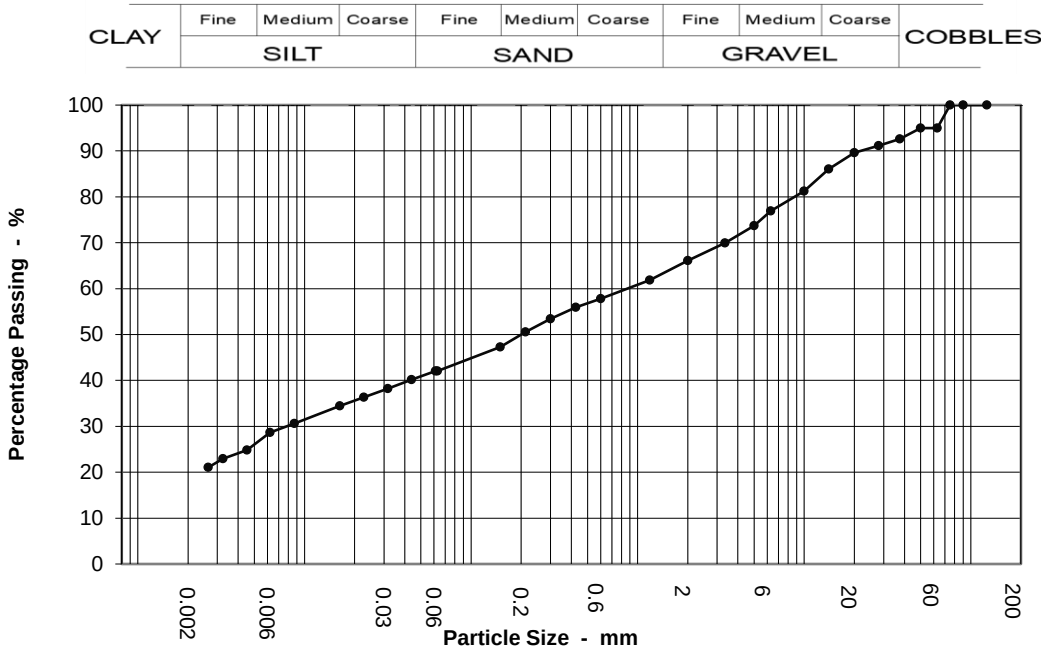

Sieving		Sedimentation	
Particle Size mm	% Passing	Particle Size mm	% Passing
125	100	0.061	42
90	100	0.044	40
75	100	0.032	38
63	95	0.023	36
50	95	0.016	34
37.5	93	0.009	31
28	91	0.006	29
20	90	0.005	25
14	86	0.003	23
10	81	0.003	21
6.3	77	0.001	17
5	74		
3.35	70		
2	66		
1.18	62		
0.6	58		
0.425	56		
0.3	53		
0.212	51		
0.15	47		
0.063	42		

Test Method	
BS 1377 : Part 2 : 1990	
Sieving	Clause 9.5
Sedimentation	Clause 9.5

Sample Proportions	
Cobbles	5.0
Gravel	29.0
Sand	24.0
Silt	23.0
Clay	19.0

Grading Analysis	
D100	75.00
D60	0.86
D10	
Uniformity Coefficient	

PARTICLE SIZE DISTRIBUTION

BS 1377 : Part 2 : 1990 : Clause 9

		Job Ref	**P21060**
		Borehole / Pit No	WTP-TP057
Location	**Water Supply Project - Ground Investigation Contract - Lot 1**	Sample No	5
		Depth	2.50 m
Soil Description	Slightly sandy slightly gravelly CLAY	Sample type	B

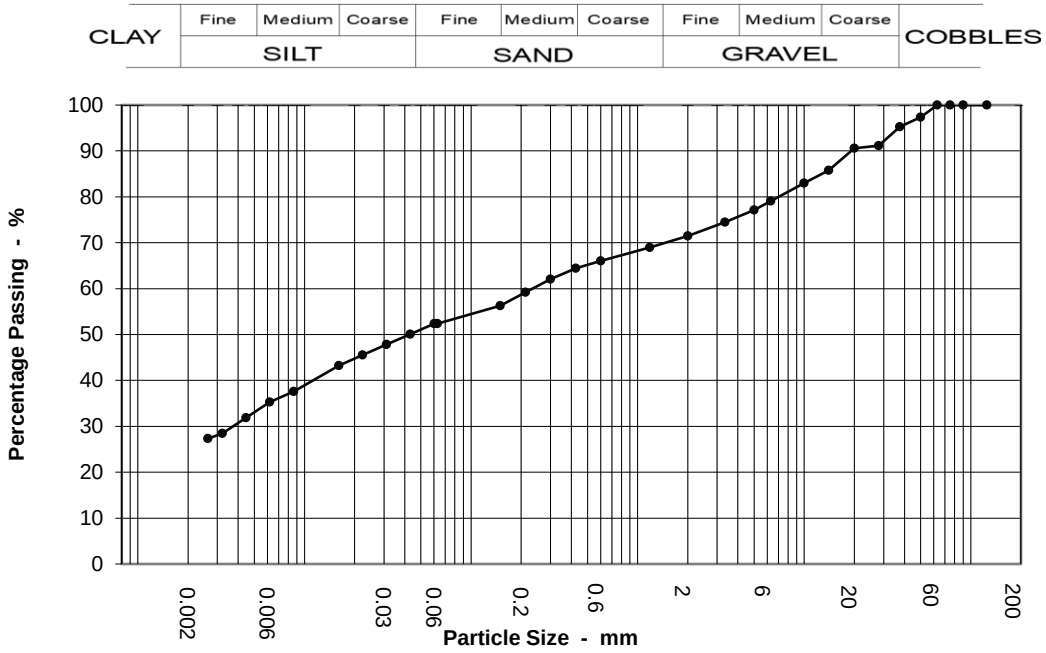

Sieving		Sedimentation	
Particle Size mm	% Passing	Particle Size mm	% Passing
125	100	0.060	52
90	100	0.043	50
75	100	0.031	48
63	100	0.022	46
50	97	0.016	43
37.5	95	0.009	38
28	91	0.006	35
20	91	0.004	32
14	86	0.003	28
10	83	0.003	27
6.3	79	0.001	23
5	77		
3.35	74		
2	71		
1.18	69		
0.6	66		
0.425	64		
0.3	62		
0.212	59		
0.15	56		
0.063	52		

Test Method	
BS 1377 : Part 2 : 1990	
Sieving	Clause 9.5
Sedimentation	Clause 9.5

Sample Proportions	
Cobbles	0.0
Gravel	29.0
Sand	19.0
Silt	27.0
Clay	25.0

Grading Analysis	
D100	63.00
D60	0.23
D10	
Uniformity Coefficient	

PARTICLE SIZE DISTRIBUTION

BS 1377 : Part 2 : 1990 : Clause 9

		Job Ref	**P21060**
		Borehole / Pit No	WTP-TP057
Location	**Water Supply Project - Ground Investigation Contract - Lot 1**	Sample No	7
		Depth	3.50 m
Soil Description	Slightly sandy slightly gravelly CLAY with medium cobble content	Sample type	B

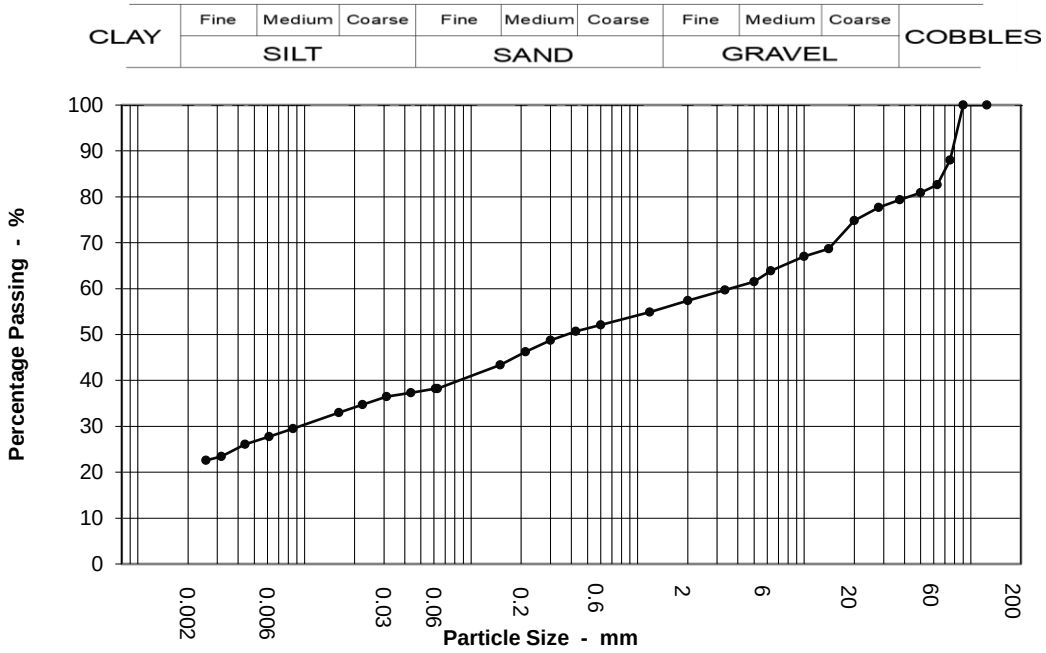

Sieving		Sedimentation	
Particle Size mm	% Passing	Particle Size mm	% Passing
125	100	0.061	38
90	100	0.044	37
75	88	0.031	36
63	83	0.022	35
50	81	0.016	33
37.5	79	0.009	30
28	78	0.006	28
20	75	0.004	26
14	69	0.003	23
10	67	0.003	23
6.3	64	0.001	17
5	62		
3.35	60		
2	57		
1.18	55		
0.6	52		
0.425	51		
0.3	49		
0.212	46		
0.15	43		
0.063	38		

Test Method	
BS 1377 : Part 2 : 1990	
Sieving	Clause 9.5
Sedimentation	Clause 9.5

Sample Proportions	
Cobbles	17.0
Gravel	25.0
Sand	19.0
Silt	18.0
Clay	20.0

Grading Analysis	
D100	90.00
D60	3.59
D10	
Uniformity Coefficient	

PARTICLE SIZE DISTRIBUTION

BS 1377 : Part 2 : 1990 : Clause 9

		Job Ref	**P21060**
		Borehole / Pit No	WTP-TP058
Location	**Water Supply Project - Ground Investigation Contract - Lot 1**	Sample No	2
		Depth	0.50 m
Soil Description	Slightly sandy slightly gravelly CLAY	Sample type	B

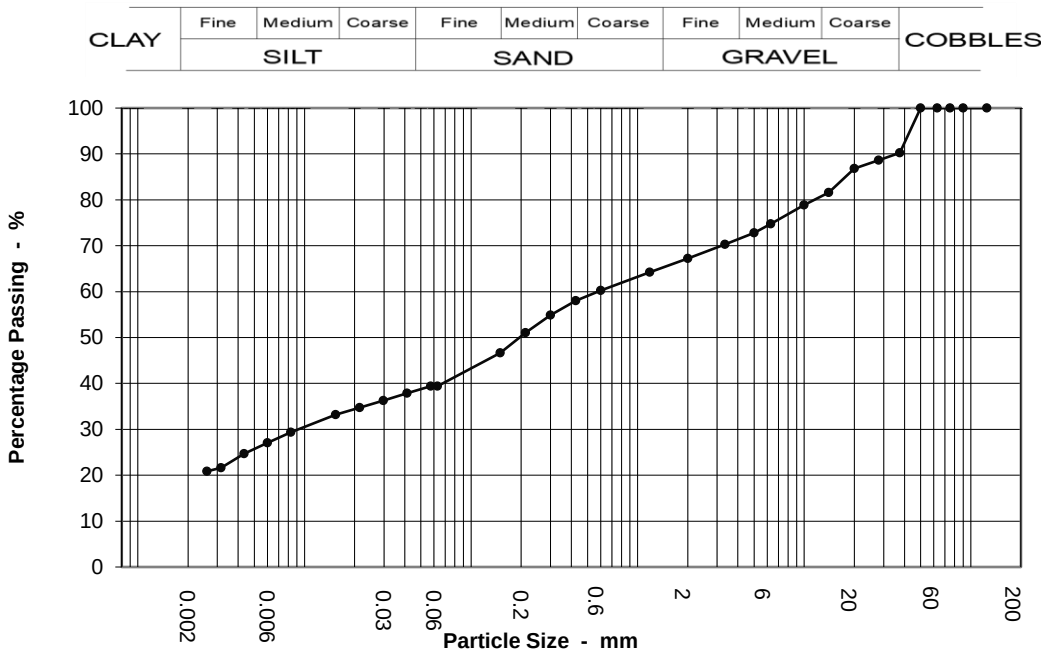

Sieving		Sedimentation	
Particle Size mm	% Passing	Particle Size mm	% Passing
125	100	0.057	39
90	100	0.041	38
75	100	0.030	36
63	100	0.021	35
50	100	0.015	33
37.5	90	0.008	29
28	89	0.006	27
20	87	0.004	25
14	82	0.003	22
10	79	0.003	21
6.3	75	0.001	17
5	73		
3.35	70		
2	67		
1.18	64		
0.6	60		
0.425	58		
0.3	55		
0.212	51		
0.15	47		
0.063	39		

Test Method	
BS 1377 : Part 2 : 1990	
Sieving	Clause 9.5
Sedimentation	Clause 9.5

Sample Proportions	
Cobbles	0.0
Gravel	33.0
Sand	28.0
Silt	20.0
Clay	19.0

Grading Analysis	
D100	50.00
D60	0.58
D10	
Uniformity Coefficient	

PARTICLE SIZE DISTRIBUTION

BS 1377 : Part 2 : 1990 : Clause 9

		Job Ref	**P21060**
		Borehole / Pit No	WTP-TP058
Location	**Water Supply Project - Ground Investigation Contract - Lot 1**	Sample No	6
		Depth	3.00 m
Soil Description	Slightly sandy slightly gravelly CLAY with medium cobble content	Sample type	B

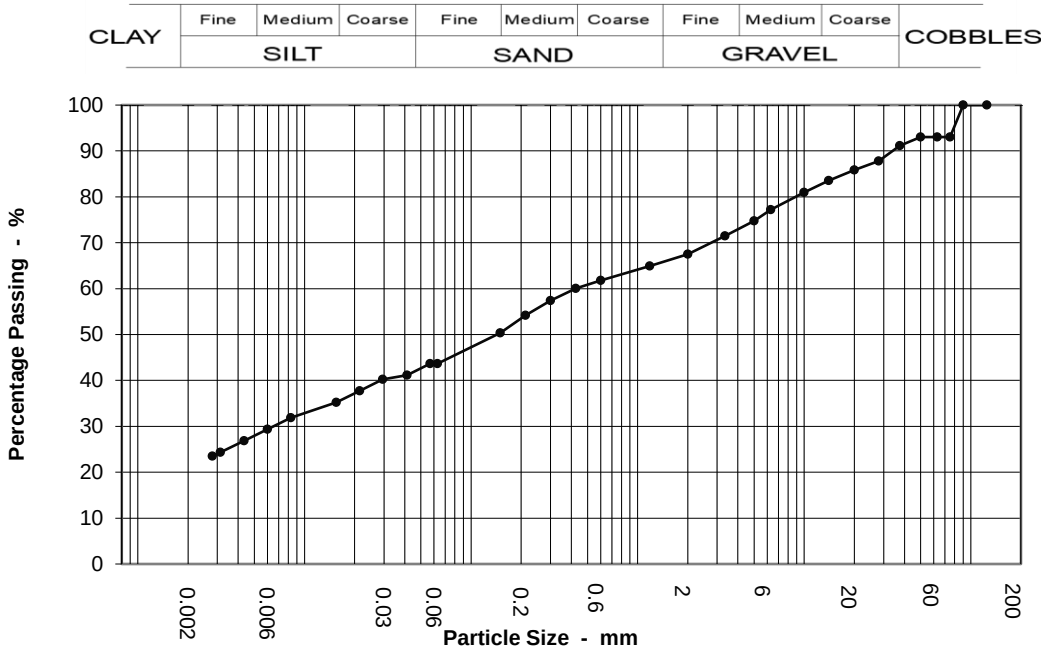

Sieving		Sedimentation	
Particle Size mm	% Passing	Particle Size mm	% Passing
125	100	0.057	44
90	100	0.041	41
75	93	0.029	40
63	93	0.021	38
50	93	0.016	35
37.5	91	0.008	32
28	88	0.006	29
20	86	0.004	27
14	84	0.003	24
10	81	0.003	23
6.3	77	0.001	16
5	75		
3.35	72		
2	68		
1.18	65		
0.6	62		
0.425	60		
0.3	57		
0.212	54		
0.15	50		
0.063	44		

Test Method	
BS 1377 : Part 2 : 1990	
Sieving	Clause 9.5
Sedimentation	Clause 9.5

Sample Proportions	
Cobbles	7.0
Gravel	25.0
Sand	24.0
Silt	22.0
Clay	21.0

Grading Analysis	
D100	90.00
D60	0.42
D10	
Uniformity Coefficient	

PARTICLE SIZE DISTRIBUTION

BS 1377 : Part 2 : 1990 : Clause 9

		Job Ref	**P21060**
		Borehole / Pit No	WTP-TP059
Location	**Water Supply Project - Ground Investigation Contract - Lot 1**	Sample No	1
		Depth	0.50 m
Soil Description	Slightly sandy slightly gravelly CLAY	Sample type	B

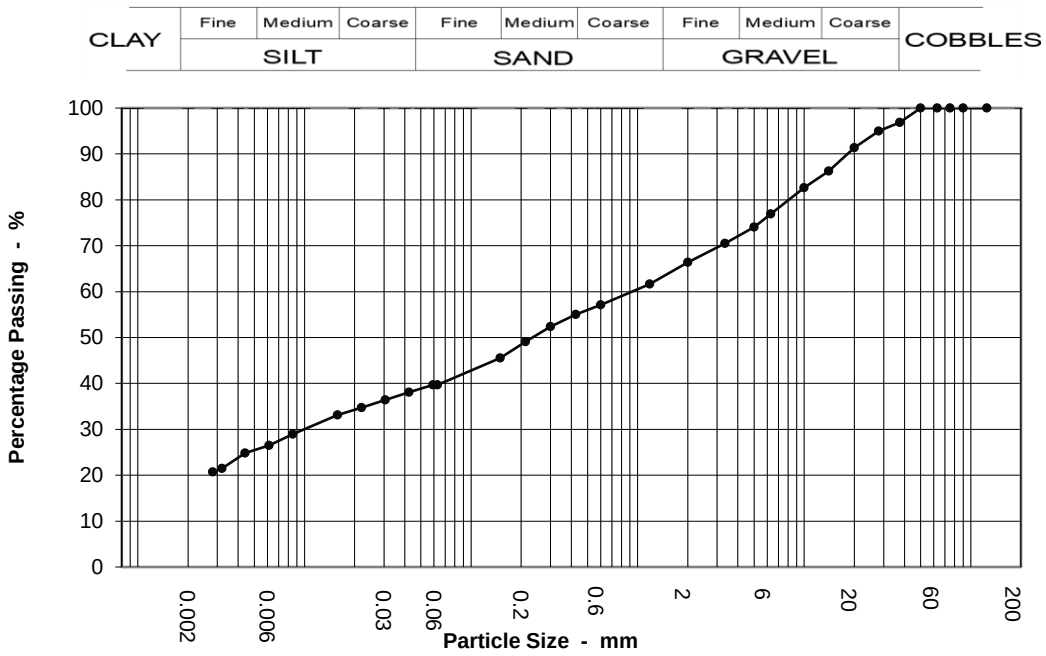

Sieving		Sedimentation	
Particle Size mm	% Passing	Particle Size mm	% Passing
125	100	0.059	40
90	100	0.042	38
75	100	0.031	36
63	100	0.022	35
50	100	0.016	33
37.5	97	0.008	29
28	95	0.006	26
20	91	0.004	25
14	86	0.003	22
10	83	0.003	21
6.3	77	0.001	15
5	74		
3.35	70		
2	66		
1.18	62		
0.6	57		
0.425	55		
0.3	52		
0.212	49		
0.15	46		
0.063	40		

Test Method	
BS 1377 : Part 2 : 1990	
Sieving	Clause 9.5
Sedimentation	Clause 9.5

Sample Proportions	
Cobbles	0.0
Gravel	34.0
Sand	27.0
Silt	21.0
Clay	19.0

Grading Analysis	
D100	50.00
D60	0.92
D10	
Uniformity Coefficient	

PARTICLE SIZE DISTRIBUTION

BS 1377 : Part 2 : 1990 : Clause 9

		Job Ref	**P21060**
		Borehole / Pit No	WTP-TP059
Location	**Water Supply Project - Ground Investigation Contract - Lot 1**	Sample No	3
		Depth	1.50 m
Soil Description	Slightly gravelly slightly sandy CLAY with low cobble content	Sample type	B

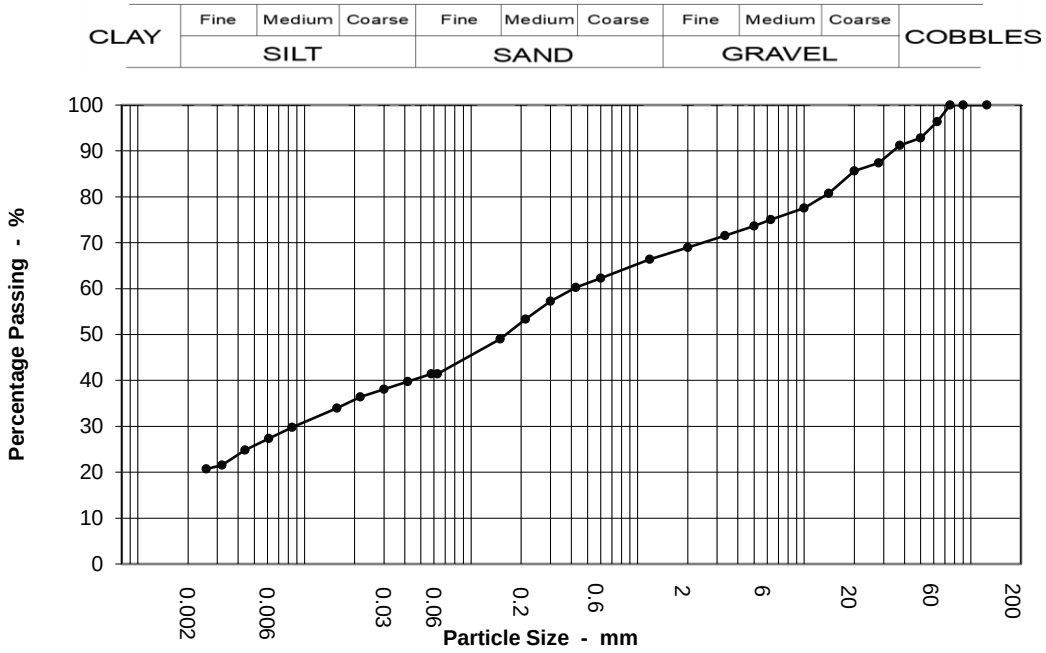

Sieving		Sedimentation	
Particle Size mm	% Passing	Particle Size mm	% Passing
125	100	0.058	41
90	100	0.042	40
75	100	0.030	38
63	96	0.022	36
50	93	0.016	34
37.5	91	0.008	30
28	87	0.006	27
20	86	0.004	25
14	81	0.003	22
10	78	0.003	21
6.3	75	0.001	17
5	74		
3.35	72		
2	69		
1.18	66		
0.6	62		
0.425	60		
0.3	57		
0.212	53		
0.15	49		
0.063	41		

Test Method	
BS 1377 : Part 2 : 1990	
Sieving	Clause 9.5
Sedimentation	Clause 9.5

Sample Proportions	
Cobbles	4.0
Gravel	27.0
Sand	28.0
Silt	22.0
Clay	19.0

Grading Analysis	
D100	75.00
D60	0.41
D10	
Uniformity Coefficient	

PARTICLE SIZE DISTRIBUTION

BS 1377 : Part 2 : 1990 : Clause 9

		Job Ref	**P21060**
		Borehole / Pit No	WTP-TP059
Location	**Water Supply Project - Ground Investigation Contract - Lot 1**	Sample No	5
		Depth	3.00 m
Soil Description	Slightly gravelly slightly sandy CLAY	Sample type	B

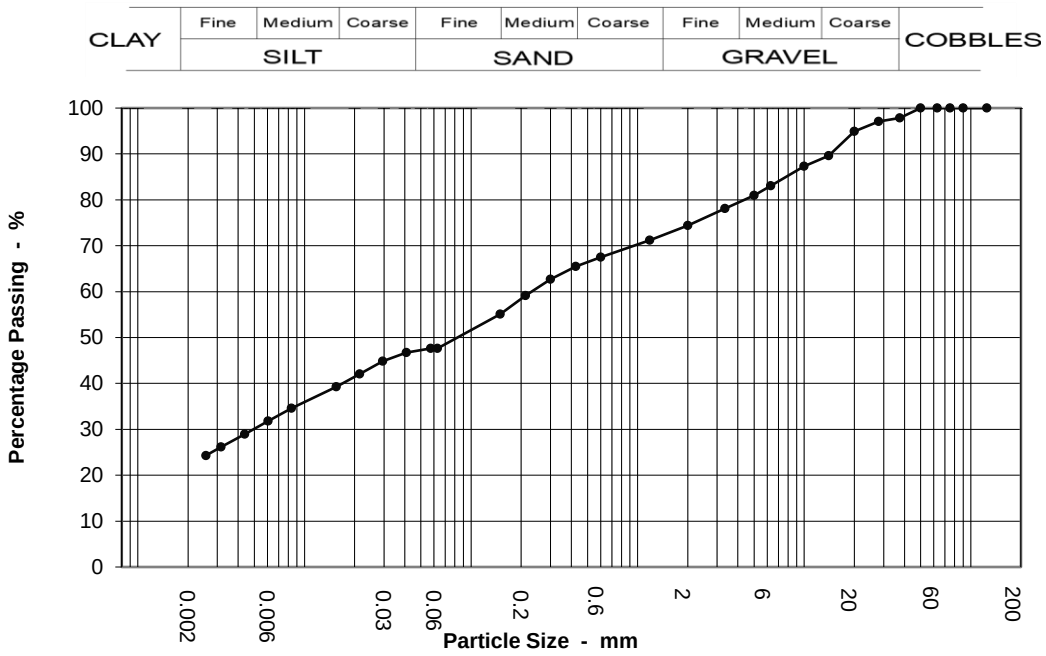

Sieving		Sedimentation	
Particle Size mm	% Passing	Particle Size mm	% Passing
125	100	0.057	48
90	100	0.041	47
75	100	0.029	45
63	100	0.021	42
50	100	0.016	39
37.5	98	0.008	35
28	97	0.006	32
20	95	0.004	29
14	90	0.003	26
10	87	0.003	24
6.3	83	0.001	20
5	81		
3.35	78		
2	74		
1.18	71		
0.6	68		
0.425	66		
0.3	63		
0.212	59		
0.15	55		
0.063	48		

Test Method	
BS 1377 : Part 2 : 1990	
Sieving	Clause 9.5
Sedimentation	Clause 9.5

Sample Proportions	
Cobbles	0.0
Gravel	26.0
Sand	27.0
Silt	25.0
Clay	22.0

Grading Analysis	
D100	50.00
D60	0.23
D10	
Uniformity Coefficient	

PARTICLE SIZE DISTRIBUTION

BS 1377 : Part 2 : 1990 : Clause 9

		Job Ref	**P21060**
		Borehole / Pit No	WTP-TP060
Location	**Water Supply Project - Ground Investigation Contract - Lot 1**	Sample No	1
		Depth	0.50 m
Soil Description	Very sandy very clayey GRAVEL	Sample type	B

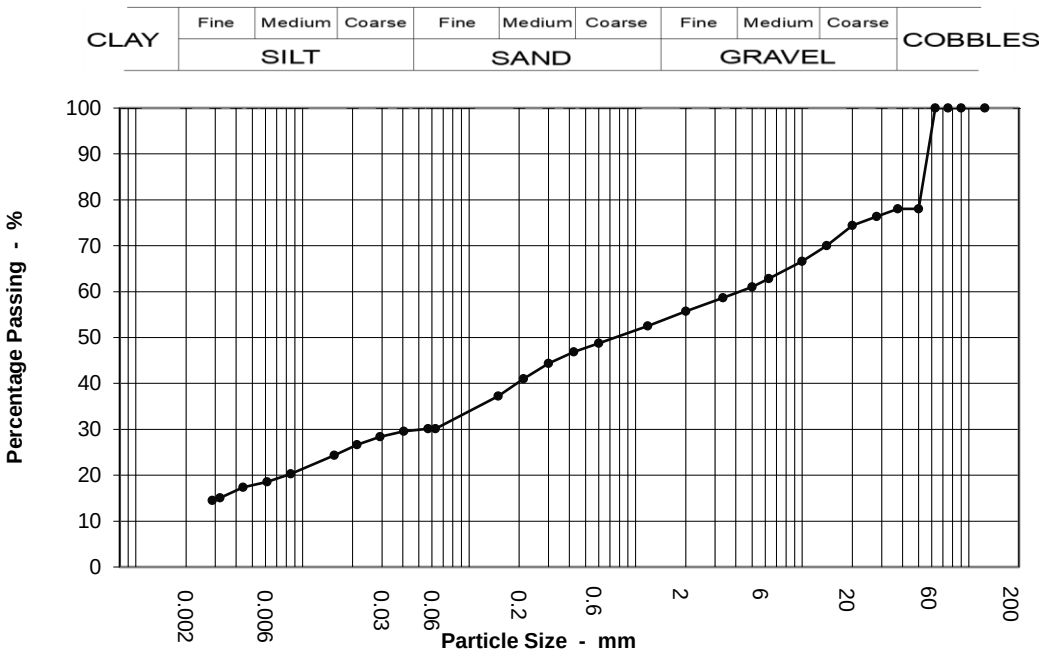

Sieving		Sedimentation	
Particle Size mm	% Passing	Particle Size mm	% Passing
125	100	0.057	30
90	100	0.041	30
75	100	0.029	28
63	100	0.021	27
50	78	0.016	24
37.5	78	0.008	20
28	76	0.006	19
20	74	0.004	17
14	70	0.003	15
10	67	0.003	14
6.3	63	0.001	9
5	61		
3.35	59		
2	56		
1.18	53		
0.6	49		
0.425	47		
0.3	44		
0.212	41		
0.15	37		
0.063	30		

Test Method	
BS 1377 : Part 2 : 1990	
Sieving	Clause 9.5
Sedimentation	Clause 9.5

Sample Proportions	
Cobbles	0.0
Gravel	44.0
Sand	26.0
Silt	17.0
Clay	13.0

Grading Analysis	
D100	63.00
D60	4.21
D10	0.00
Uniformity Coefficient	4300.00

PARTICLE SIZE DISTRIBUTION

BS 1377 : Part 2 : 1990 : Clause 9

		Job Ref	**P21060**
		Borehole / Pit No	WTP-TP060
Location	**Water Supply Project - Ground Investigation Contract - Lot 1**	Sample No	3
		Depth	1.50 m
Soil Description	Slightly gravelly slightly sandy CLAY	Sample type	B

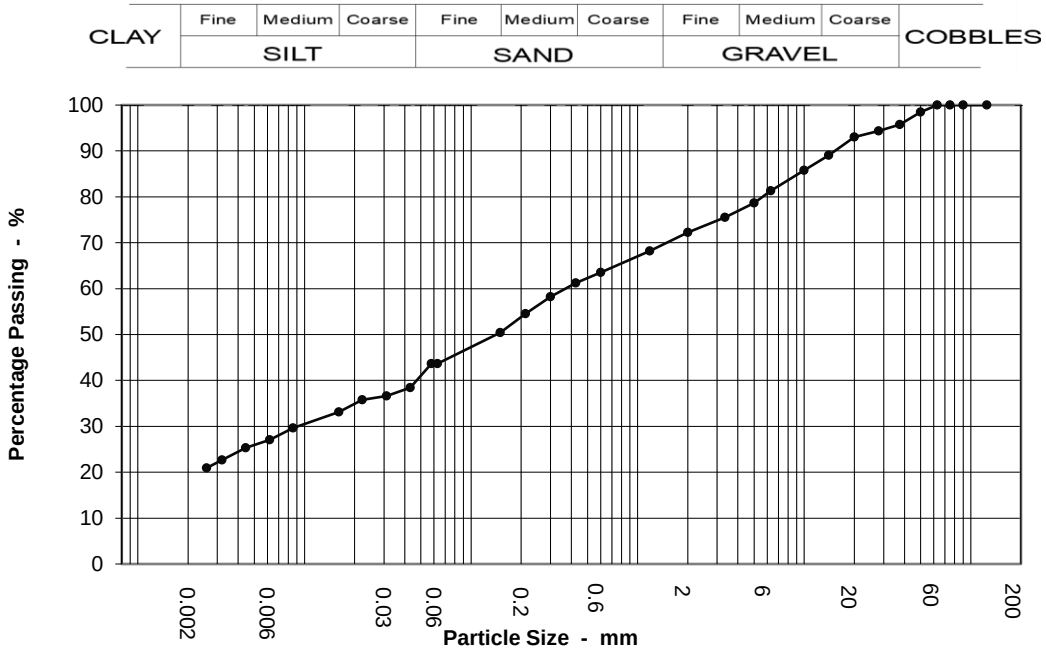

Sieving		Sedimentation	
Particle Size mm	% Passing	Particle Size mm	% Passing
125	100	0.058	44
90	100	0.043	38
75	100	0.031	37
63	100	0.022	36
50	98	0.016	33
37.5	96	0.009	30
28	94	0.006	27
20	93	0.004	25
14	89	0.003	23
10	86	0.003	21
6.3	81	0.001	17
5	79		
3.35	76		
2	72		
1.18	68		
0.6	64		
0.425	61		
0.3	58		
0.212	55		
0.15	50		
0.063	44		

Test Method	
BS 1377 : Part 2 : 1990	
Sieving	Clause 9.5
Sedimentation	Clause 9.5

Sample Proportions	
Cobbles	0.0
Gravel	28.0
Sand	29.0
Silt	25.0
Clay	19.0

Grading Analysis	
D100	63.00
D60	0.37
D10	
Uniformity Coefficient	

PARTICLE SIZE DISTRIBUTION

BS 1377 : Part 2 : 1990 : Clause 9

		Job Ref	**P21060**
		Borehole / Pit No	WTP-TP061
Location	**Water Supply Project - Ground Investigation Contract - Lot 1**	Sample No	2
		Depth	1.00 m
Soil Description	Slightly sandy slightly gravelly CLAY	Sample type	B

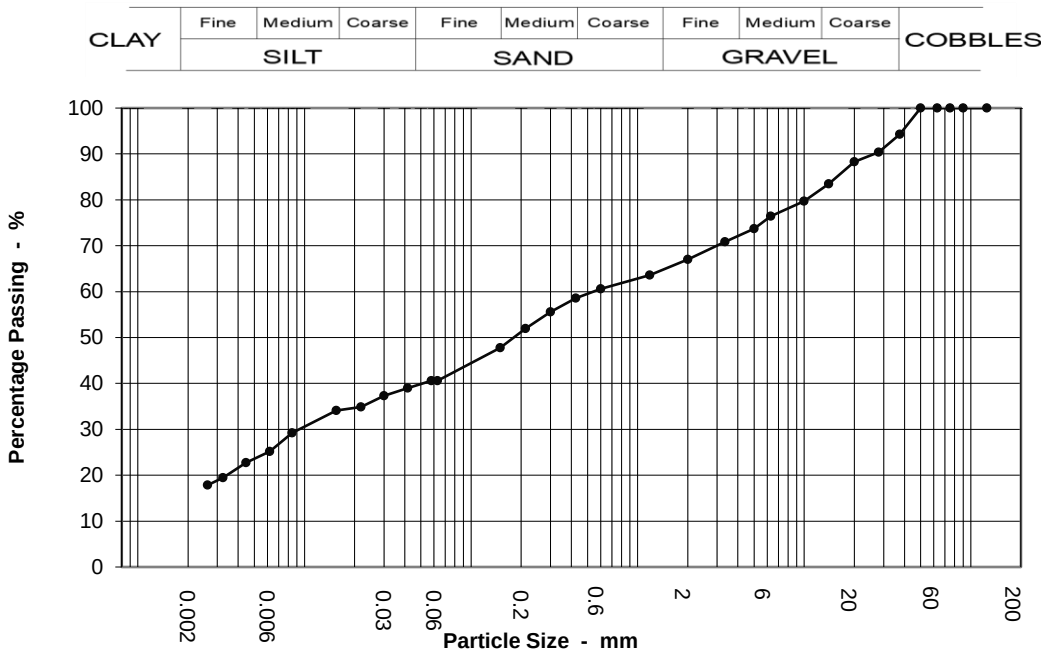

Sieving		Sedimentation	
Particle Size mm	% Passing	Particle Size mm	% Passing
125	100	0.058	41
90	100	0.042	39
75	100	0.030	37
63	100	0.022	35
50	100	0.016	34
37.5	94	0.008	29
28	90	0.006	25
20	88	0.004	23
14	83	0.003	19
10	80	0.003	18
6.3	76	0.001	15
5	74		
3.35	71		
2	67		
1.18	64		
0.6	61		
0.425	59		
0.3	56		
0.212	52		
0.15	48		
0.063	41		

Test Method	
BS 1377 : Part 2 : 1990	
Sieving	Clause 9.5
Sedimentation	Clause 9.5

Sample Proportions	
Cobbles	0.0
Gravel	33.0
Sand	26.0
Silt	24.0
Clay	16.0

Grading Analysis	
D100	50.00
D60	0.54
D10	
Uniformity Coefficient	

PARTICLE SIZE DISTRIBUTION

BS 1377 : Part 2 : 1990 : Clause 9

		Job Ref	**P21060**
		Borehole / Pit No	WTP-TP061
Location	**Water Supply Project - Ground Investigation Contract - Lot 1**	Sample No	4
		Depth	2.00 m
Soil Description	Slightly gravelly slightly sandy CLAY with high cobble content	Sample type	B

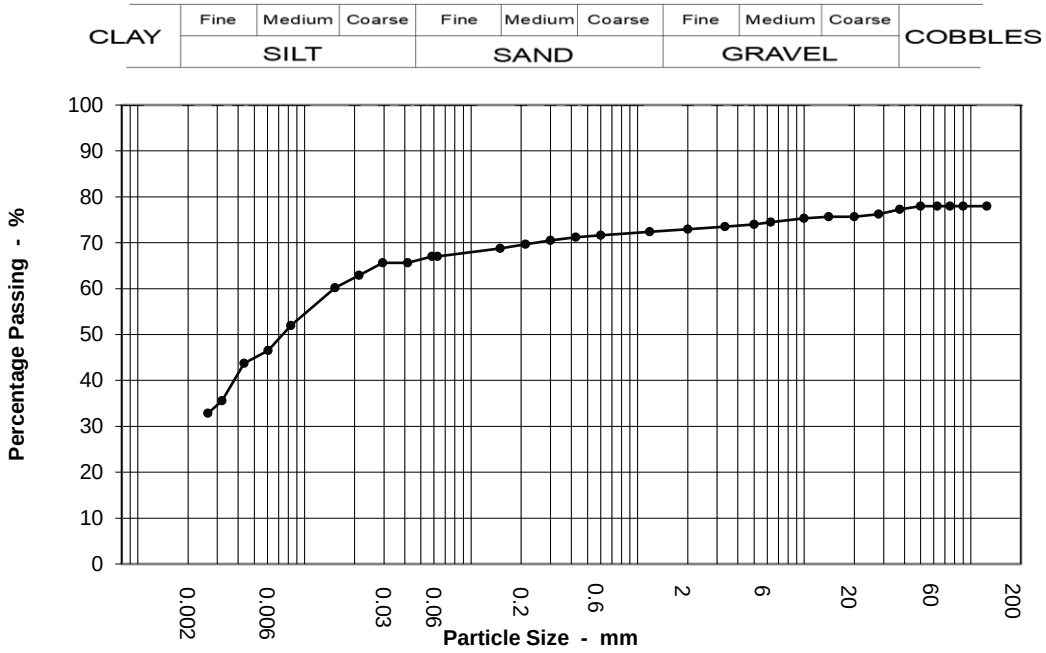

Sieving		Sedimentation	
Particle Size mm	% Passing	Particle Size mm	% Passing
125	78	0.058	67
90	78	0.042	66
75	78	0.029	66
63	78	0.021	63
50	78	0.015	60
37.5	77	0.008	52
28	76	0.006	46
20	76	0.004	44
14	76	0.003	36
10	75	0.003	33
6.3	74	0.001	26
5	74		
3.35	74		
2	73		
1.18	72		
0.6	72		
0.425	71		
0.3	70		
0.212	70		
0.15	69		
0.063	67		

Test Method	
BS 1377 : Part 2 : 1990	
Sieving	Clause 9.5
Sedimentation	Clause 9.5

Sample Proportions	
Cobbles	22.0
Gravel	5.0
Sand	6.0
Silt	37.0
Clay	30.0

Grading Analysis	
D100	
D60	0.02
D10	
Uniformity Coefficient	

PARTICLE SIZE DISTRIBUTION

BS 1377 : Part 2 : 1990 : Clause 9

		Job Ref	**P21060**
		Borehole / Pit No	WTP-TP062
Location	**Water Supply Project - Ground Investigation Contract - Lot 1**	Sample No	1
		Depth	0.50 m
Soil Description	Slightly gravelly slightly sandy CLAY	Sample type	B

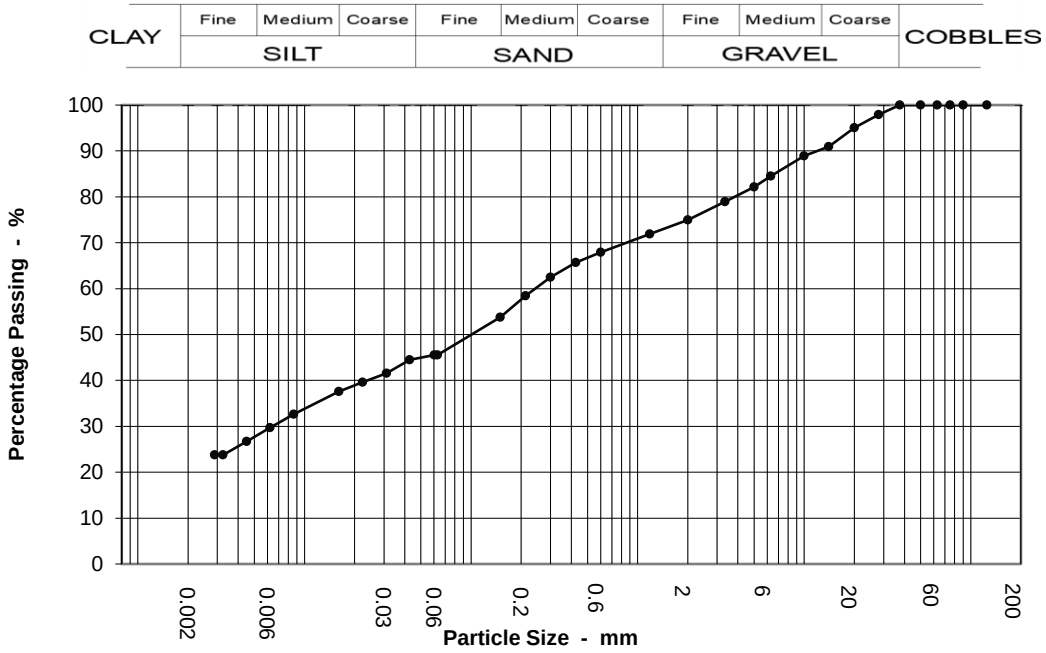

Sieving		Sedimentation	
Particle Size mm	% Passing	Particle Size mm	% Passing
125	100	0.060	46
90	100	0.043	45
75	100	0.031	42
63	100	0.022	40
50	100	0.016	38
37.5	100	0.009	33
28	98	0.006	30
20	95	0.004	27
14	91	0.003	24
10	89	0.003	24
6.3	85	0.001	15
5	82		
3.35	79		
2	75		
1.18	72		
0.6	68		
0.425	66		
0.3	62		
0.212	58		
0.15	54		
0.063	46		

Test Method	
BS 1377 : Part 2 : 1990	
Sieving	Clause 9.5
Sedimentation	Clause 9.5

Sample Proportions	
Cobbles	0.0
Gravel	25.0
Sand	29.0
Silt	25.0
Clay	21.0

Grading Analysis	
D100	37.50
D60	0.24
D10	
Uniformity Coefficient	

PARTICLE SIZE DISTRIBUTION

BS 1377 : Part 2 : 1990 : Clause 9

		Job Ref	**P21060**
		Borehole / Pit No	WTP-TP062
Location	**Water Supply Project - Ground Investigation Contract - Lot 1**	Sample No	3
		Depth	2.00 m
Soil Description	Slightly sandy slightly gravelly CLAY	Sample type	B

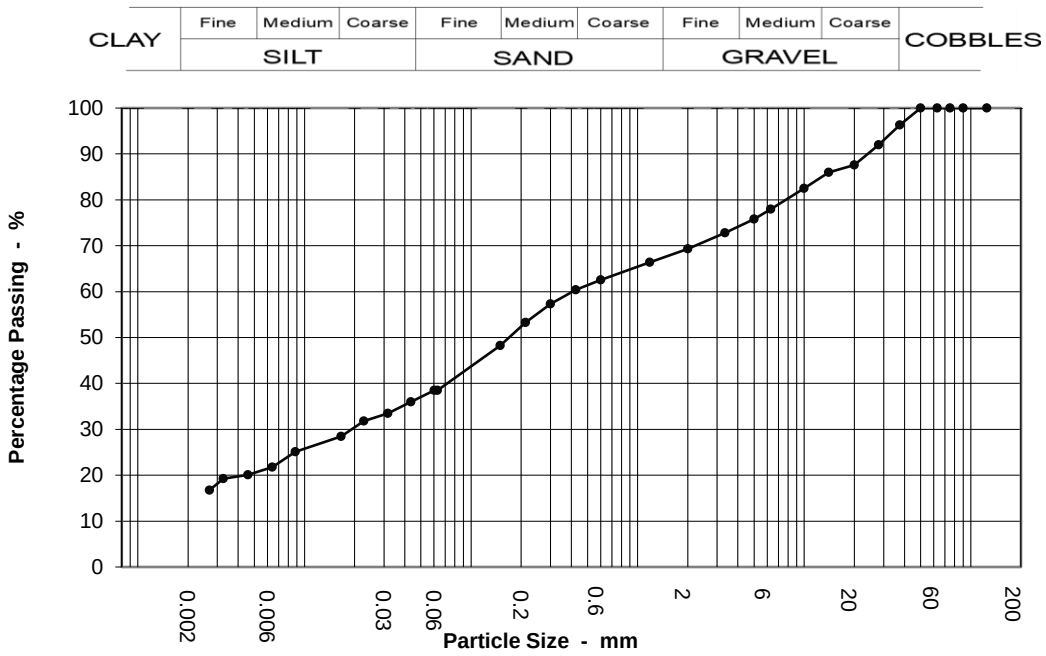

Sieving		Sedimentation	
Particle Size mm	% Passing	Particle Size mm	% Passing
125	100	0.060	39
90	100	0.044	36
75	100	0.032	33
63	100	0.023	32
50	100	0.017	28
37.5	96	0.009	25
28	92	0.006	22
20	88	0.005	20
14	86	0.003	19
10	83	0.003	17
6.3	78	0.001	13
5	76		
3.35	73		
2	69		
1.18	66		
0.6	63		
0.425	60		
0.3	57		
0.212	53		
0.15	48		
0.063	39		

Test Method	
BS 1377 : Part 2 : 1990	
Sieving	Clause 9.5
Sedimentation	Clause 9.5

Sample Proportions	
Cobbles	0.0
Gravel	31.0
Sand	31.0
Silt	23.0
Clay	15.0

Grading Analysis	
D100	50.00
D60	0.41
D10	
Uniformity Coefficient	

PARTICLE SIZE DISTRIBUTION

BS 1377 : Part 2 : 1990 : Clause 9

		Job Ref	**P21060**
		Borehole / Pit No	WTP-TP062
Location	**Water Supply Project - Ground Investigation Contract - Lot 1**	Sample No	5
		Depth	3.00 m
Soil Description	Slightly gravelly slightly sandy CLAY	Sample type	B

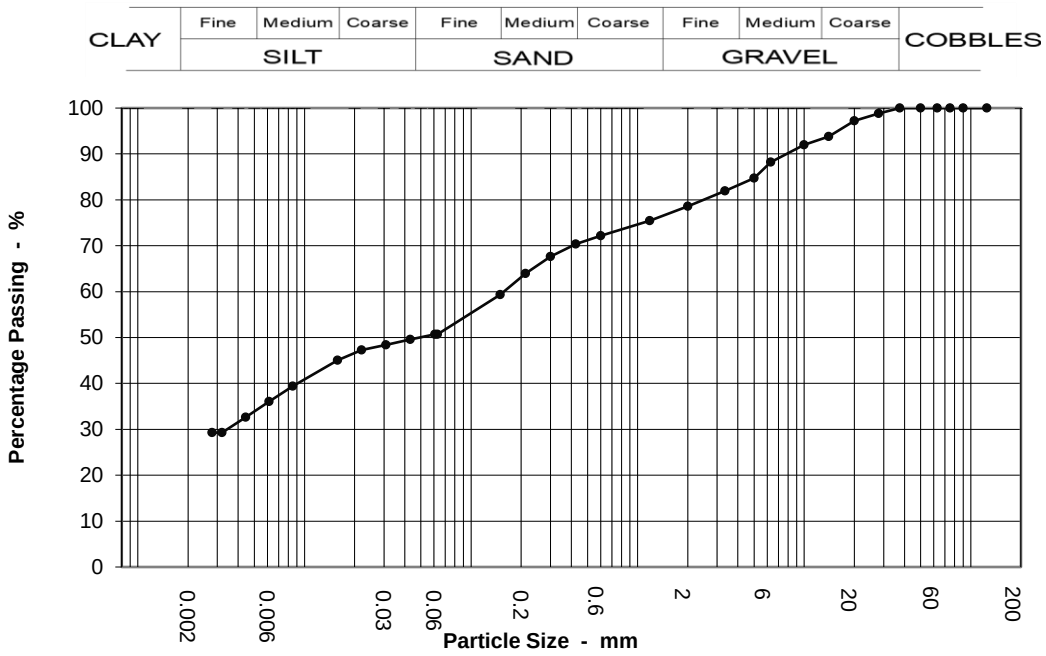

Sieving		Sedimentation	
Particle Size mm	% Passing	Particle Size mm	% Passing
125	100	0.061	51
90	100	0.043	50
75	100	0.031	48
63	100	0.022	47
50	100	0.016	45
37.5	100	0.008	39
28	99	0.006	36
20	97	0.004	33
14	94	0.003	29
10	92	0.003	29
6.3	88	0.001	18
5	85		
3.35	82		
2	79		
1.18	75		
0.6	72		
0.425	70		
0.3	68		
0.212	64		
0.15	59		
0.063	51		

Test Method	
BS 1377 : Part 2 : 1990	
Sieving	Clause 9.5
Sedimentation	Clause 9.5

Sample Proportions	
Cobbles	0.0
Gravel	21.0
Sand	28.0
Silt	25.0
Clay	26.0

Grading Analysis	
D100	37.50
D60	0.16
D10	
Uniformity Coefficient	

PARTICLE SIZE DISTRIBUTION

BS 1377 : Part 2 : 1990 : Clause 9

		Job Ref	**P21060**
		Borehole / Pit No	WTP-TP063
Location	**Water Supply Project - Ground Investigation Contract - Lot 1**	Sample No	2
		Depth	1.00 m
Soil Description	Slightly gravelly slightly sandy CLAY	Sample type	B

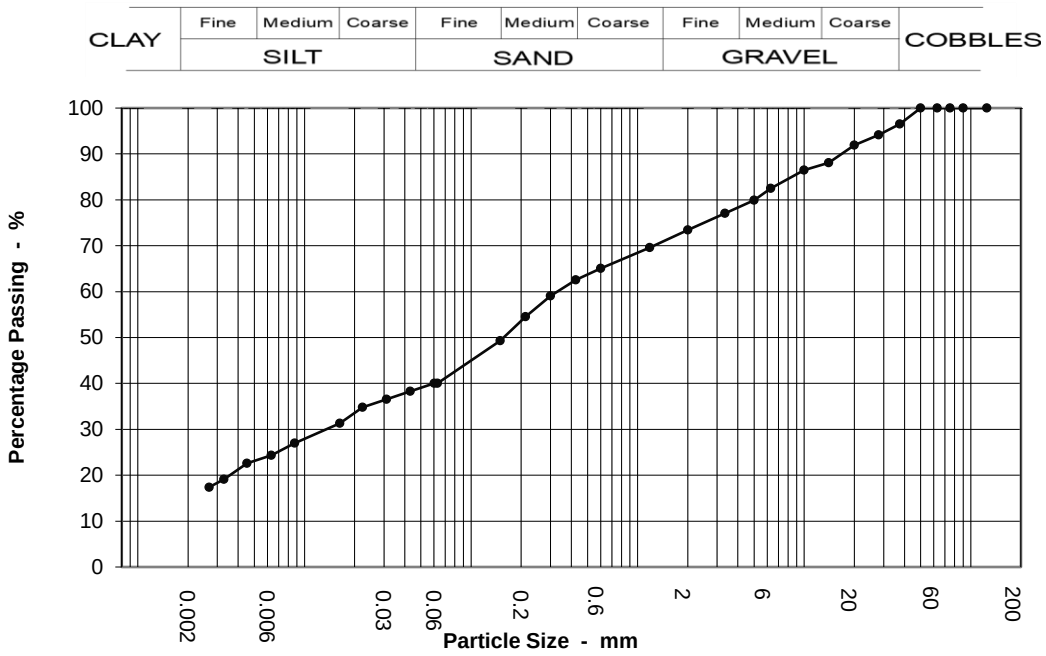

Sieving		Sedimentation	
Particle Size mm	% Passing	Particle Size mm	% Passing
125	100	0.060	40
90	100	0.043	38
75	100	0.031	37
63	100	0.022	35
50	100	0.016	31
37.5	97	0.009	27
28	94	0.006	24
20	92	0.005	23
14	88	0.003	19
10	86	0.003	17
6.3	82	0.001	15
5	80		
3.35	77		
2	73		
1.18	70		
0.6	65		
0.425	63		
0.3	59		
0.212	55		
0.15	49		
0.063	40		

Test Method	
BS 1377 : Part 2 : 1990	
Sieving	Clause 9.5
Sedimentation	Clause 9.5

Sample Proportions	
Cobbles	0.0
Gravel	27.0
Sand	33.0
Silt	24.0
Clay	16.0

Grading Analysis	
D100	50.00
D60	0.33
D10	
Uniformity Coefficient	

pgl priority geotechnical	**PARTICLE SIZE DISTRIBUTION** **BS 1377 : Part 2 : 1990 : Clause 9**	**Job Ref**	**P21060**
		Borehole / Pit No	WTP-TP063
Location	**Water Supply Project - Ground Investigation Contract - Lot 1**	Sample No	6
		Depth	2.00 m
Soil Description	Slightly gravelly slightly sandy CLAY	Sample type	B

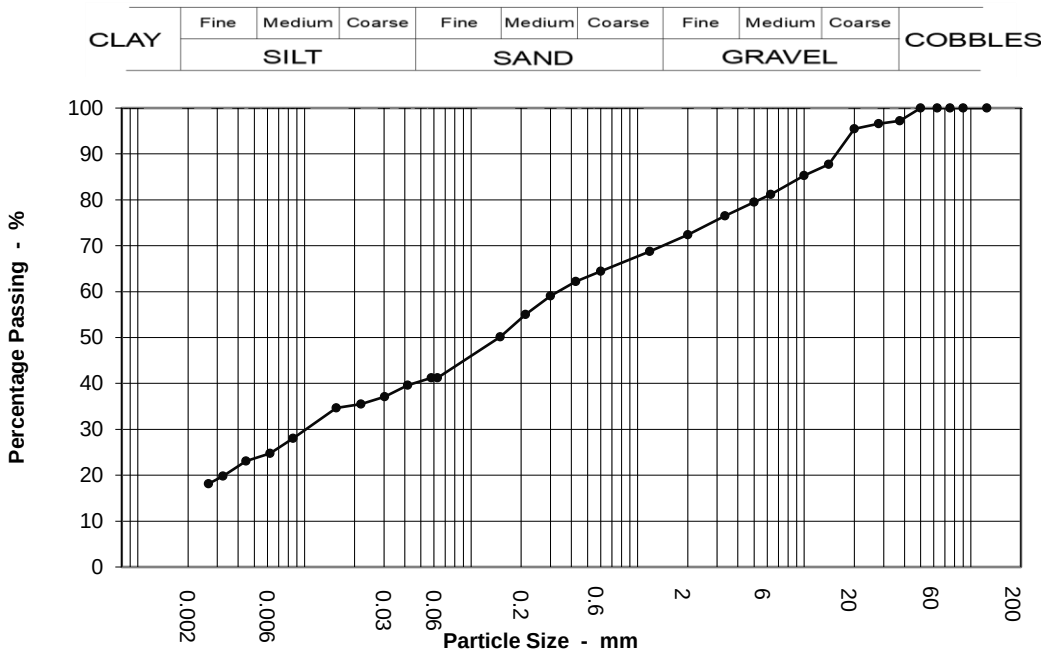

Sieving		Sedimentation	
Particle Size mm	% Passing	Particle Size mm	% Passing
125	100	0.058	41
90	100	0.042	40
75	100	0.030	37
63	100	0.022	35
50	100	0.016	35
37.5	97	0.009	28
28	97	0.006	25
20	95	0.004	23
14	88	0.003	20
10	85	0.003	18
6.3	81	0.001	15
5	80		
3.35	77		
2	72		
1.18	69		
0.6	64		
0.425	62		
0.3	59		
0.212	55		
0.15	50		
0.063	41		

Test Method	
BS 1377 : Part 2 : 1990	
Sieving	Clause 9.5
Sedimentation	Clause 9.5

Sample Proportions	
Cobbles	0.0
Gravel	28.0
Sand	31.0
Silt	25.0
Clay	17.0

Grading Analysis	
D100	50.00
D60	0.33
D10	
Uniformity Coefficient	

PARTICLE SIZE DISTRIBUTION

BS 1377 : Part 2 : 1990 : Clause 9

		Job Ref	**P21060**
		Borehole / Pit No	WTP-TP064A
Location	**Water Supply Project - Ground Investigation Contract - Lot 1**	Sample No	2
		Depth	0.50 m
Soil Description	Slightly gravelly slightly sandy CLAY with low cobble content	Sample type	B

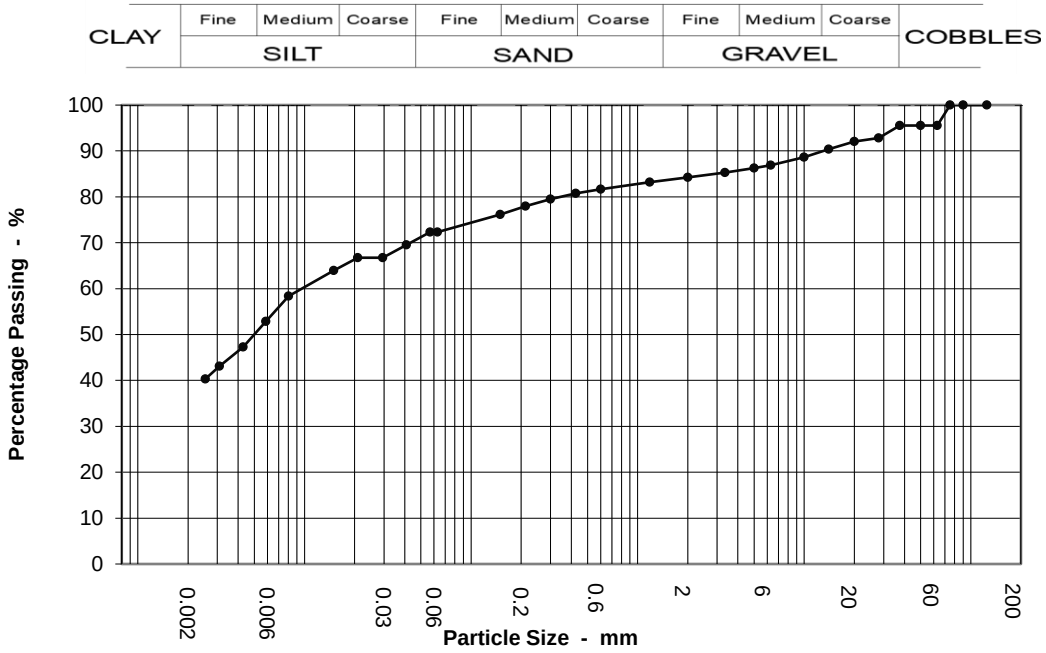

Sieving		Sedimentation	
Particle Size mm	% Passing	Particle Size mm	% Passing
125	100	0.057	72
90	100	0.041	70
75	100	0.029	67
63	96	0.021	67
50	96	0.015	64
37.5	96	0.008	58
28	93	0.006	53
20	92	0.004	47
14	90	0.003	43
10	89	0.003	40
6.3	87	0.001	31
5	86		
3.35	85		
2	84		
1.18	83		
0.6	82		
0.425	81		
0.3	79		
0.212	78		
0.15	76		
0.063	72		

Test Method	
BS 1377 : Part 2 : 1990	
Sieving	Clause 9.5
Sedimentation	Clause 9.5

Sample Proportions	
Cobbles	4.0
Gravel	11.0
Sand	12.0
Silt	36.0
Clay	36.0

Grading Analysis	
D100	75.00
D60	0.01
D10	
Uniformity Coefficient	

PARTICLE SIZE DISTRIBUTION

BS 1377 : Part 2 : 1990 : Clause 9

		Job Ref	**P21060**
		Borehole / Pit No	WTP-TP064A
Location	**Water Supply Project - Ground Investigation Contract - Lot 1**	Sample No	5
		Depth	3.00 m
Soil Description	Slightly sandy slightly gravelly CLAY	Sample type	B

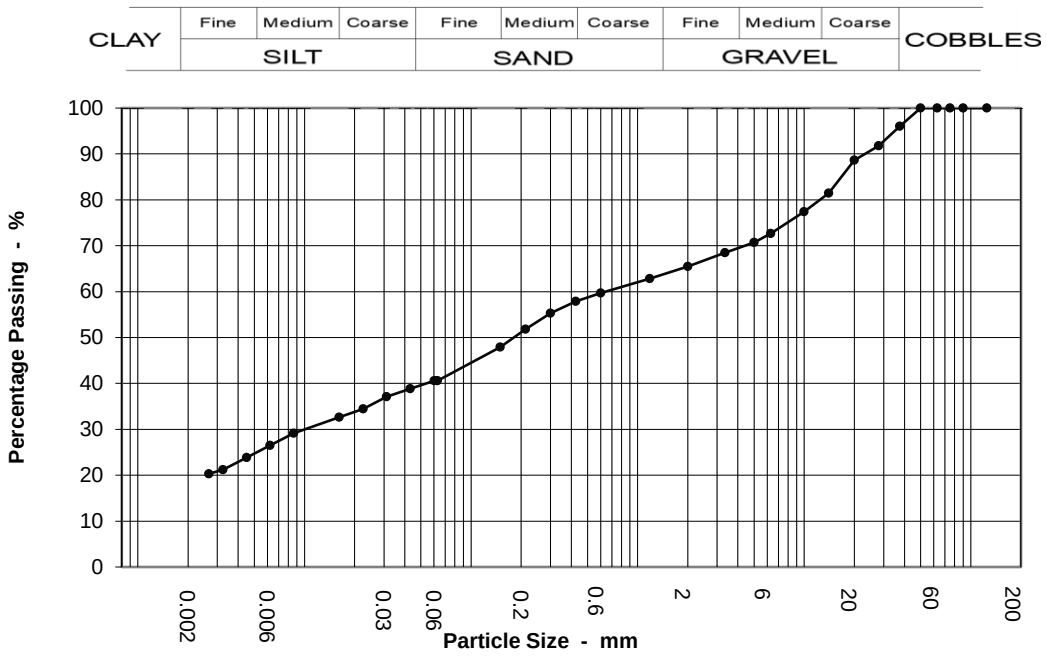

Sieving		Sedimentation	
Particle Size mm	% Passing	Particle Size mm	% Passing
125	100	0.060	41
90	100	0.043	39
75	100	0.031	37
63	100	0.023	34
50	100	0.016	33
37.5	96	0.009	29
28	92	0.006	26
20	89	0.004	24
14	81	0.003	21
10	77	0.003	20
6.3	73	0.001	16
5	71		
3.35	68		
2	65		
1.18	63		
0.6	60		
0.425	58		
0.3	55		
0.212	52		
0.15	48		
0.063	41		

Test Method	
BS 1377 : Part 2 : 1990	
Sieving	Clause 9.5
Sedimentation	Clause 9.5

Sample Proportions	
Cobbles	0.0
Gravel	35.0
Sand	25.0
Silt	22.0
Clay	18.0

Grading Analysis	
D100	50.00
D60	0.64
D10	
Uniformity Coefficient	

PARTICLE SIZE DISTRIBUTION

BS 1377 : Part 2 : 1990 : Clause 9

		Job Ref	**P21060**
		Borehole / Pit No	WTP-TP065
Location	**Water Supply Project - Ground Investigation Contract - Lot 1**	Sample No	1
		Depth	0.50 m
Soil Description	Slightly gravelly slightly sandy CLAY with medium cobble content	Sample type	B

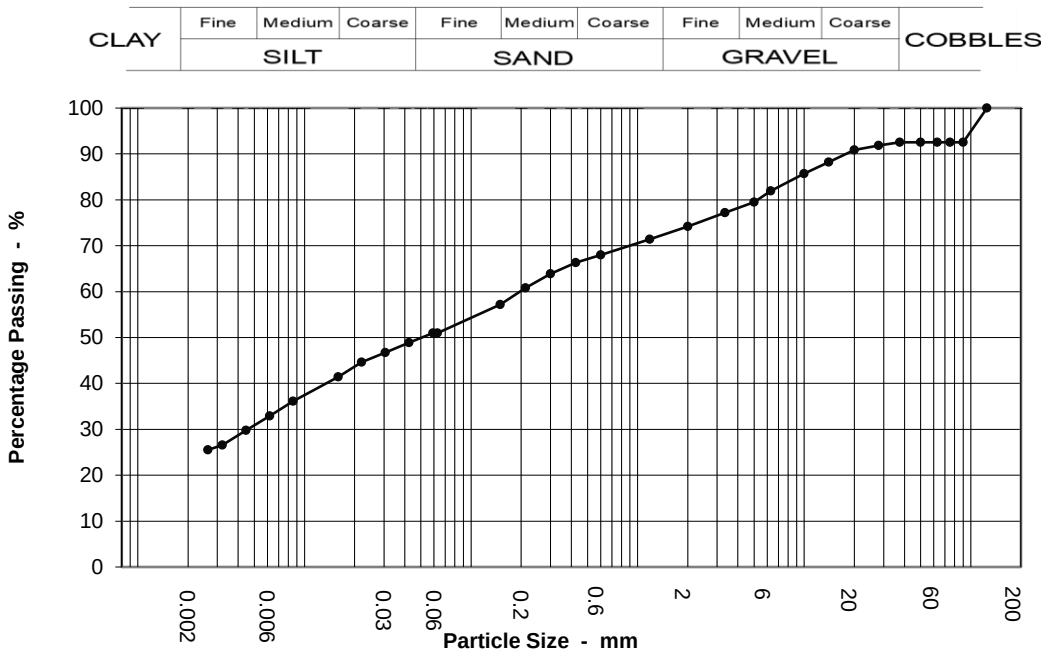

Sieving		Sedimentation	
Particle Size mm	% Passing	Particle Size mm	% Passing
125	100	0.059	51
90	93	0.042	49
75	93	0.031	47
63	93	0.022	45
50	93	0.016	41
37.5	93	0.009	36
28	92	0.006	33
20	91	0.004	30
14	88	0.003	27
10	86	0.003	26
6.3	82	0.001	20
5	80		
3.35	77		
2	74		
1.18	71		
0.6	68		
0.425	66		
0.3	64		
0.212	61		
0.15	57		
0.063	51		

Test Method	
BS 1377 : Part 2 : 1990	
Sieving	Clause 9.5
Sedimentation	Clause 9.5

Sample Proportions	
Cobbles	7.0
Gravel	18.0
Sand	23.0
Silt	28.0
Clay	23.0

Grading Analysis	
D100	125.00
D60	0.20
D10	
Uniformity Coefficient	

PARTICLE SIZE DISTRIBUTION

BS 1377 : Part 2 : 1990 : Clause 9

		Job Ref	**P21060**
		Borehole / Pit No	WTP-TP065
Location	**Water Supply Project - Ground Investigation Contract - Lot 1**	Sample No	3
		Depth	1.50 m
Soil Description	Slightly sandy slightly gravelly CLAY	Sample type	B

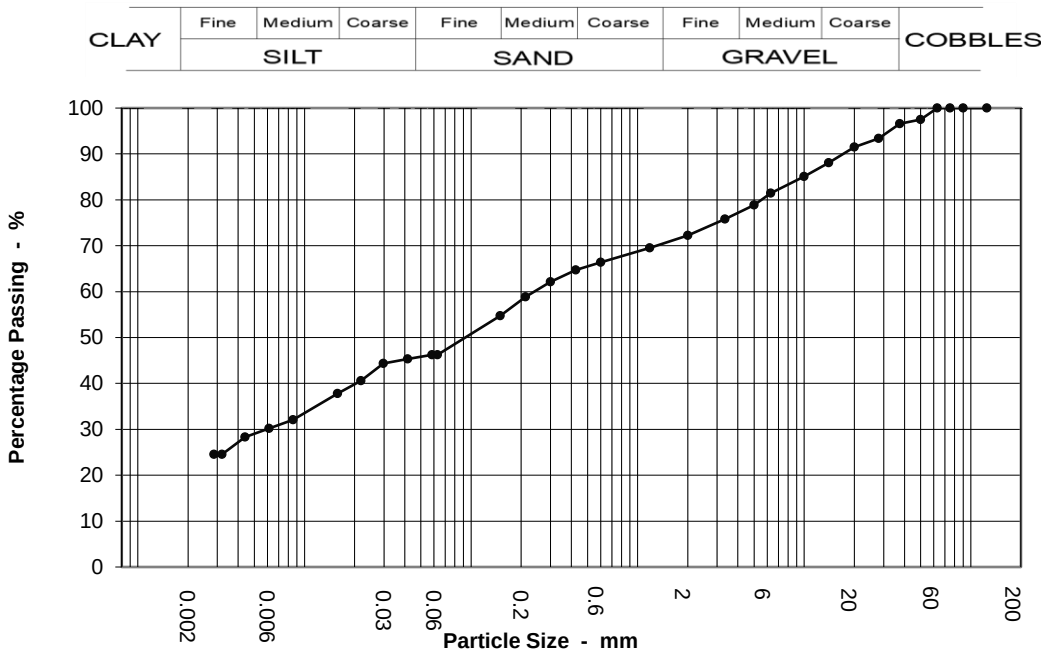

Sieving		Sedimentation	
Particle Size mm	% Passing	Particle Size mm	% Passing
125	100	0.058	46
90	100	0.042	45
75	100	0.030	44
63	100	0.022	41
50	98	0.016	38
37.5	97	0.009	32
28	93	0.006	30
20	91	0.004	28
14	88	0.003	25
10	85	0.003	25
6.3	81	0.001	15
5	79		
3.35	76		
2	72		
1.18	70		
0.6	66		
0.425	65		
0.3	62		
0.212	59		
0.15	55		
0.063	46		

Test Method	
BS 1377 : Part 2 : 1990	
Sieving	Clause 9.5
Sedimentation	Clause 9.5

Sample Proportions	
Cobbles	0.0
Gravel	28.0
Sand	26.0
Silt	24.0
Clay	22.0

Grading Analysis	
D100	63.00
D60	0.24
D10	
Uniformity Coefficient	

PARTICLE SIZE DISTRIBUTION

BS 1377 : Part 2 : 1990 : Clause 9

		Job Ref	**P21060**
		Borehole / Pit No	WTP-TP065
Location	**Water Supply Project - Ground Investigation Contract - Lot 1**	Sample No	5
		Depth	2.50 m
Soil Description	Slightly gravelly slightly sandy CLAY	Sample type	B

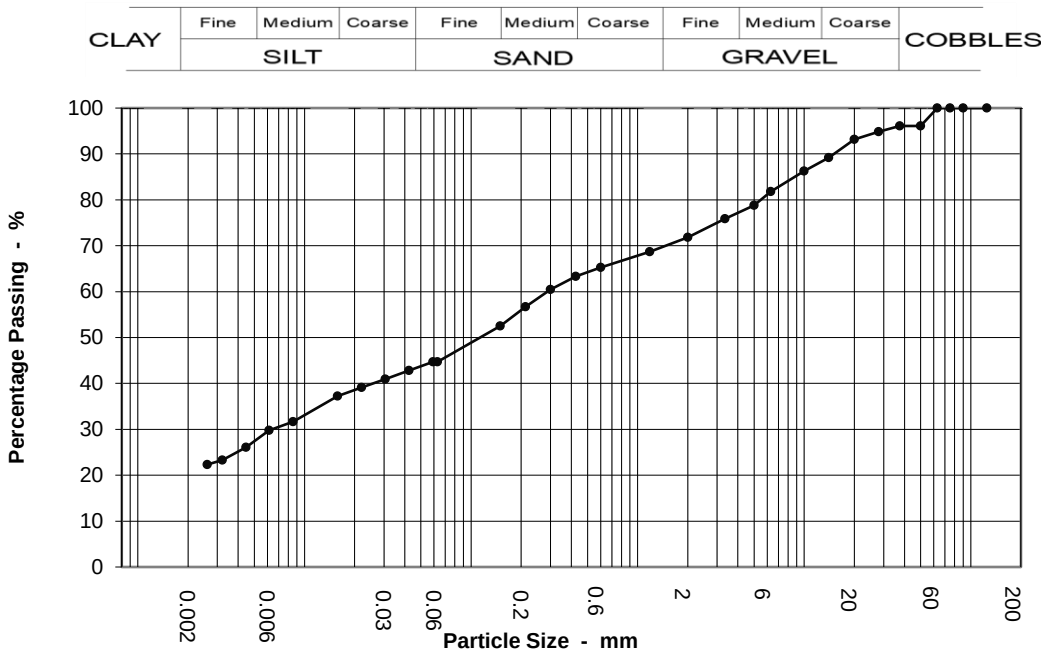

Sieving		Sedimentation	
Particle Size mm	% Passing	Particle Size mm	% Passing
125	100	0.059	45
90	100	0.042	43
75	100	0.031	41
63	100	0.022	39
50	96	0.016	37
37.5	96	0.009	32
28	95	0.006	30
20	93	0.004	26
14	89	0.003	23
10	86	0.003	22
6.3	82	0.001	19
5	79		
3.35	76		
2	72		
1.18	69		
0.6	65		
0.425	63		
0.3	60		
0.212	57		
0.15	52		
0.063	45		

Test Method	
BS 1377 : Part 2 : 1990	
Sieving	Clause 9.5
Sedimentation	Clause 9.5

Sample Proportions	
Cobbles	0.0
Gravel	28.0
Sand	27.0
Silt	23.0
Clay	21.0

Grading Analysis	
D100	63.00
D60	0.29
D10	
Uniformity Coefficient	

PARTICLE SIZE DISTRIBUTION

BS 1377 : Part 2 : 1990 : Clause 9

		Job Ref	**P21060**
		Borehole / Pit No	WTP-TP066
Location	**Water Supply Project - Ground Investigation Contract - Lot 1**	Sample No	1
		Depth	0.50 m
Soil Description	Slightly sandy slightly gravelly CLAY	Sample type	B

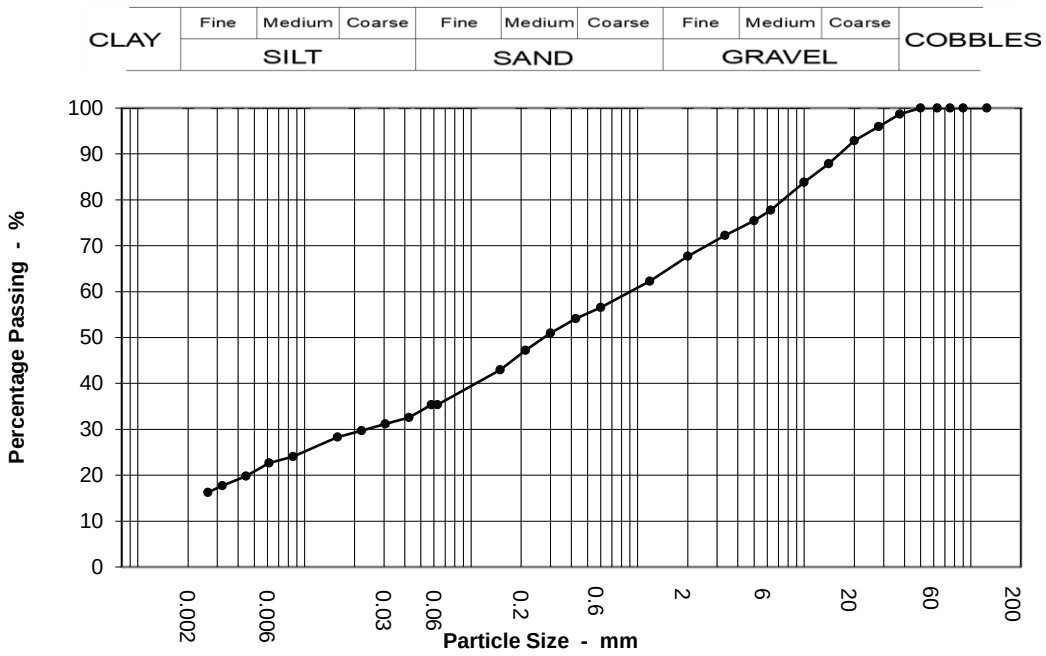

Sieving		Sedimentation	
Particle Size mm	% Passing	Particle Size mm	% Passing
125	100	0.058	35
90	100	0.042	33
75	100	0.031	31
63	100	0.022	30
50	100	0.016	28
37.5	99	0.009	24
28	96	0.006	23
20	93	0.004	20
14	88	0.003	18
10	84	0.003	16
6.3	78	0.001	13
5	75		
3.35	72		
2	68		
1.18	62		
0.6	57		
0.425	54		
0.3	51		
0.212	47		
0.15	43		
0.063	35		

Test Method	
BS 1377 : Part 2 : 1990	
Sieving	Clause 9.5
Sedimentation	Clause 9.5

Sample Proportions	
Cobbles	0.0
Gravel	32.0
Sand	32.0
Silt	21.0
Clay	15.0

Grading Analysis	
D100	50.00
D60	0.91
D10	
Uniformity Coefficient	

pgl priority geotechnical	**PARTICLE SIZE DISTRIBUTION** **BS 1377 : Part 2 : 1990 : Clause 9**	**Job Ref**	**P21060**
		Borehole / Pit No	WTP-TP066
Location	**Water Supply Project - Ground Investigation Contract - Lot 1**	Sample No	5
		Depth	2.50 m
Soil Description	Slightly sandy slightly gravelly CLAY	Sample type	B

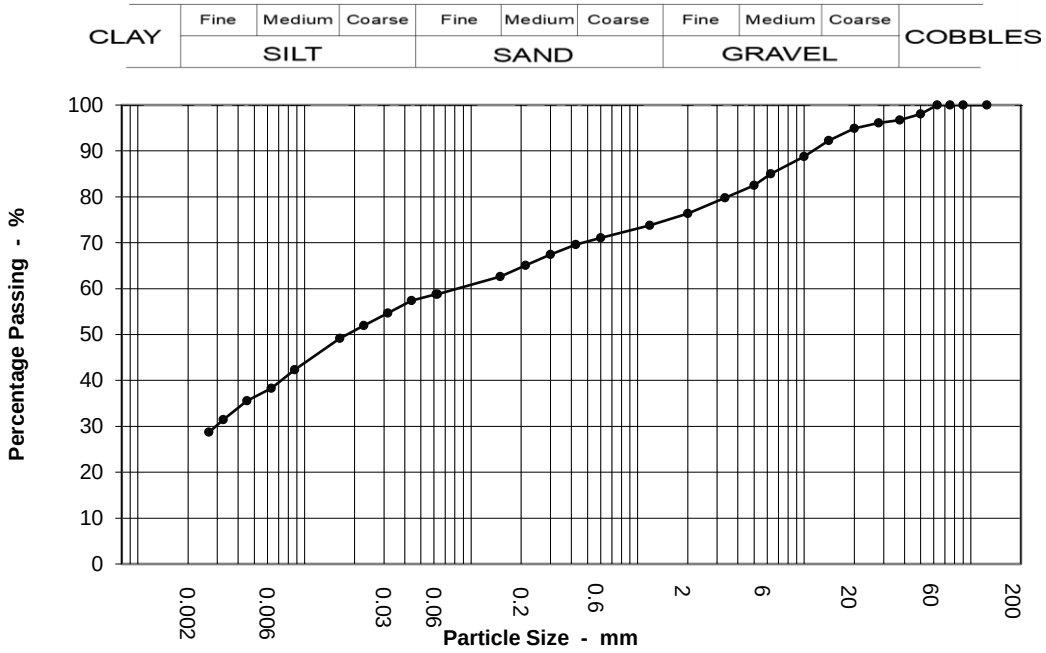

Sieving		Sedimentation	
Particle Size mm	% Passing	Particle Size mm	% Passing
125	100	0.062	59
90	100	0.044	57
75	100	0.032	55
63	100	0.023	52
50	98	0.016	49
37.5	97	0.009	42
28	96	0.006	38
20	95	0.005	36
14	92	0.003	31
10	89	0.003	29
6.3	85	0.001	23
5	82		
3.35	80		
2	76		
1.18	74		
0.6	71		
0.425	70		
0.3	67		
0.212	65		
0.15	63		
0.063	59		

Test Method	
BS 1377 : Part 2 : 1990	
Sieving	Clause 9.5
Sedimentation	Clause 9.5

Sample Proportions	
Cobbles	0.0
Gravel	24.0
Sand	18.0
Silt	33.0
Clay	26.0

Grading Analysis	
D100	63.00
D60	0.08
D10	
Uniformity Coefficient	

PARTICLE SIZE DISTRIBUTION

BS 1377 : Part 2 : 1990 : Clause 9

		Job Ref	**P21060**
		Borehole / Pit No	WTP-TP067
Location	**Water Supply Project - Ground Investigation Contract - Lot 1**	Sample No	3
		Depth	1.50 m
Soil Description	Slightly sandy slightly gravelly CLAY	Sample type	B

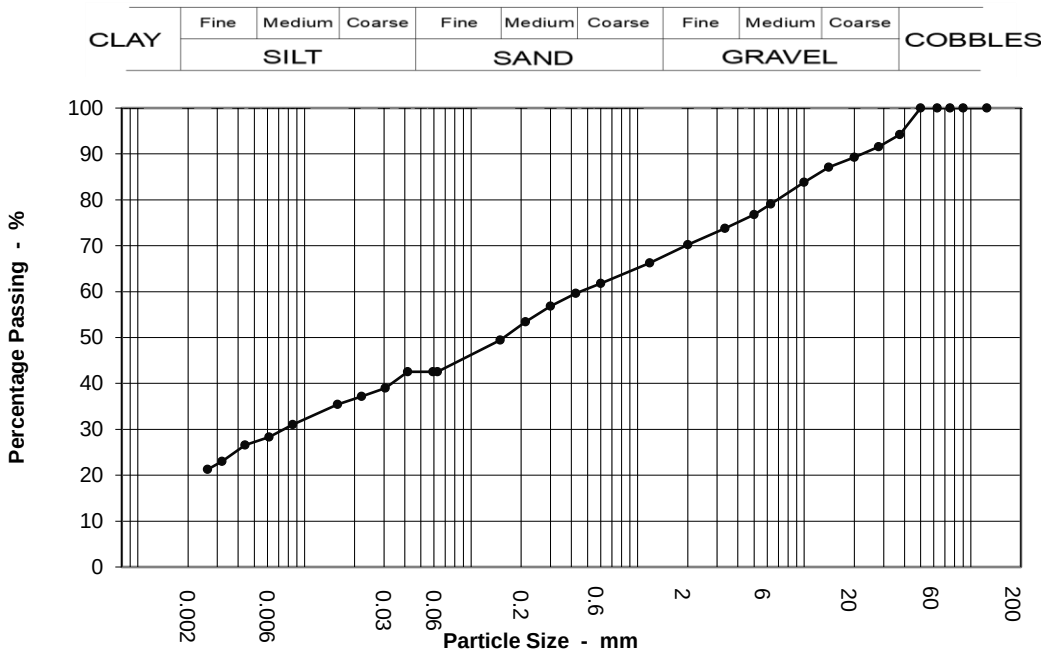

Sieving		Sedimentation	
Particle Size mm	% Passing	Particle Size mm	% Passing
125	100	0.059	43
90	100	0.042	43
75	100	0.031	39
63	100	0.022	37
50	100	0.016	35
37.5	94	0.008	31
28	92	0.006	28
20	89	0.004	27
14	87	0.003	23
10	84	0.003	21
6.3	79	0.001	17
5	77		
3.35	74		
2	70		
1.18	66		
0.6	62		
0.425	60		
0.3	57		
0.212	53		
0.15	49		
0.063	43		

Test Method	
BS 1377 : Part 2 : 1990	
Sieving	Clause 9.5
Sedimentation	Clause 9.5

Sample Proportions	
Cobbles	0.0
Gravel	30.0
Sand	28.0
Silt	23.0
Clay	19.0

Grading Analysis	
D100	50.00
D60	0.45
D10	
Uniformity Coefficient	

PARTICLE SIZE DISTRIBUTION

BS 1377 : Part 2 : 1990 : Clause 9

		Job Ref	**P21060**
		Borehole / Pit No	WTP-TP069
Location	**Water Supply Project - Ground Investigation Contract - Lot 1**	Sample No	1
		Depth	0.50 m
Soil Description	Very clayey very gravelly SAND	Sample type	B

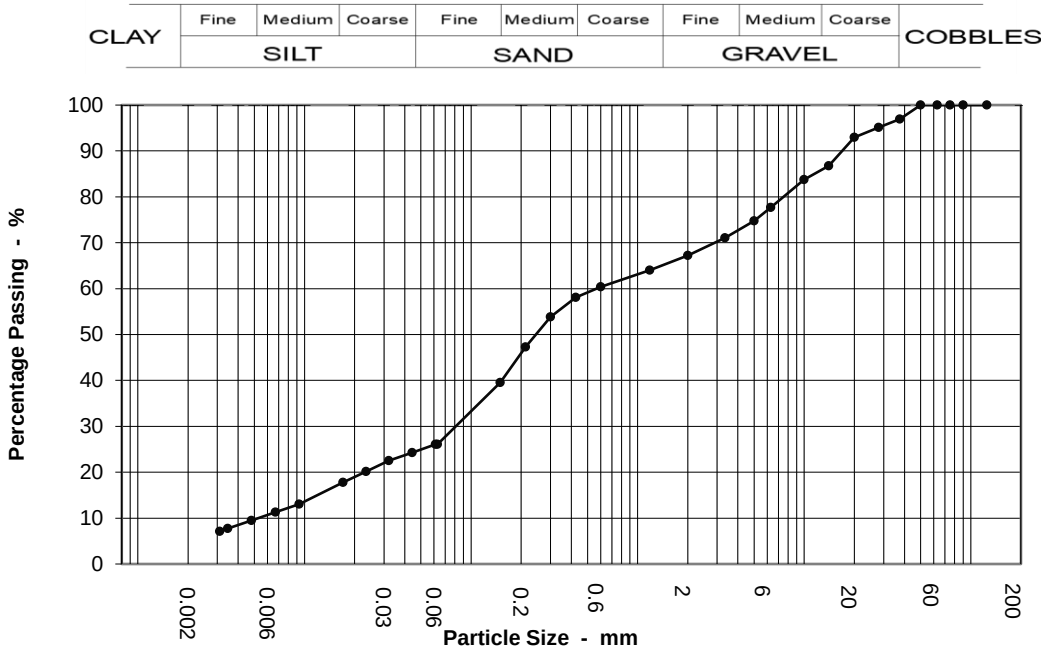

Sieving		Sedimentation	
Particle Size mm	% Passing	Particle Size mm	% Passing
125	100	0.061	26
90	100	0.044	24
75	100	0.032	23
63	100	0.023	20
50	100	0.017	18
37.5	97	0.009	13
28	95	0.007	11
20	93	0.005	9
14	87	0.003	8
10	84	0.003	7
6.3	78	0.001	5
5	75		
3.35	71		
2	67		
1.18	64		
0.6	60		
0.425	58		
0.3	54		
0.212	47		
0.15	40		
0.063	26		

Test Method	
BS 1377 : Part 2 : 1990	
Sieving	Clause 9.5
Sedimentation	Clause 9.5

Sample Proportions	
Cobbles	0.0
Gravel	33.0
Sand	41.0
Silt	20.0
Clay	6.0

Grading Analysis	
D100	50.00
D60	0.57
D10	0.01
Uniformity Coefficient	110.00

PARTICLE SIZE DISTRIBUTION

BS 1377 : Part 2 : 1990 : Clause 9

		Job Ref	**P21060**
		Borehole / Pit No	WTP-TP069
Location	**Water Supply Project - Ground Investigation Contract - Lot 1**	Sample No	3
		Depth	1.50 m
Soil Description	Slightly gravelly sandy CLAY	Sample type	B

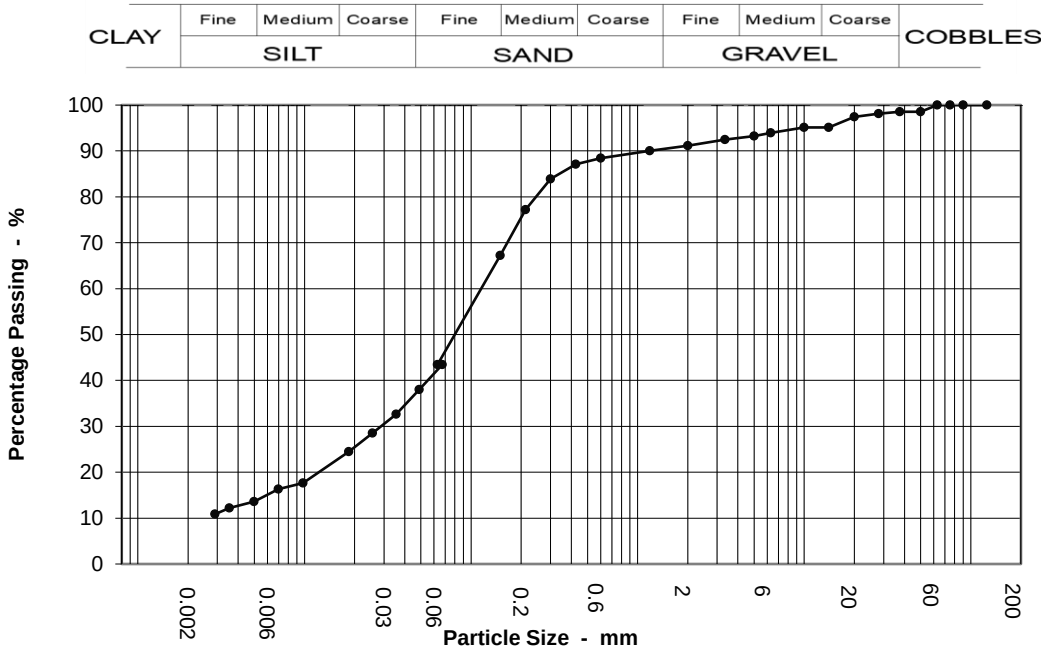

Sieving		Sedimentation	
Particle Size mm	% Passing	Particle Size mm	% Passing
125	100	0.067	43
90	100	0.049	38
75	100	0.036	33
63	100	0.026	29
50	99	0.018	24
37.5	99	0.010	18
28	98	0.007	16
20	97	0.005	14
14	95	0.004	12
10	95	0.003	11
6.3	94	0.002	11
5	93		
3.35	92		
2	91		
1.18	90		
0.6	88		
0.425	87		
0.3	84		
0.212	77		
0.15	67		
0.063	43		

Test Method	
BS 1377 : Part 2 : 1990	
Sieving	Clause 9.5
Sedimentation	Clause 9.5

Sample Proportions	
Cobbles	0.0
Gravel	9.0
Sand	48.0
Silt	33.0
Clay	11.0

Grading Analysis	
D100	63.00
D60	0.12
D10	
Uniformity Coefficient	

PARTICLE SIZE DISTRIBUTION

BS 1377 : Part 2 : 1990 : Clause 9

		Job Ref	**P21060**
		Borehole / Pit No	WTP-TP069
Location	**Water Supply Project - Ground Investigation Contract - Lot 1**	Sample No	7
		Depth	3.00 m
Soil Description	Very clayey very sandy GRAVEL	Sample type	B

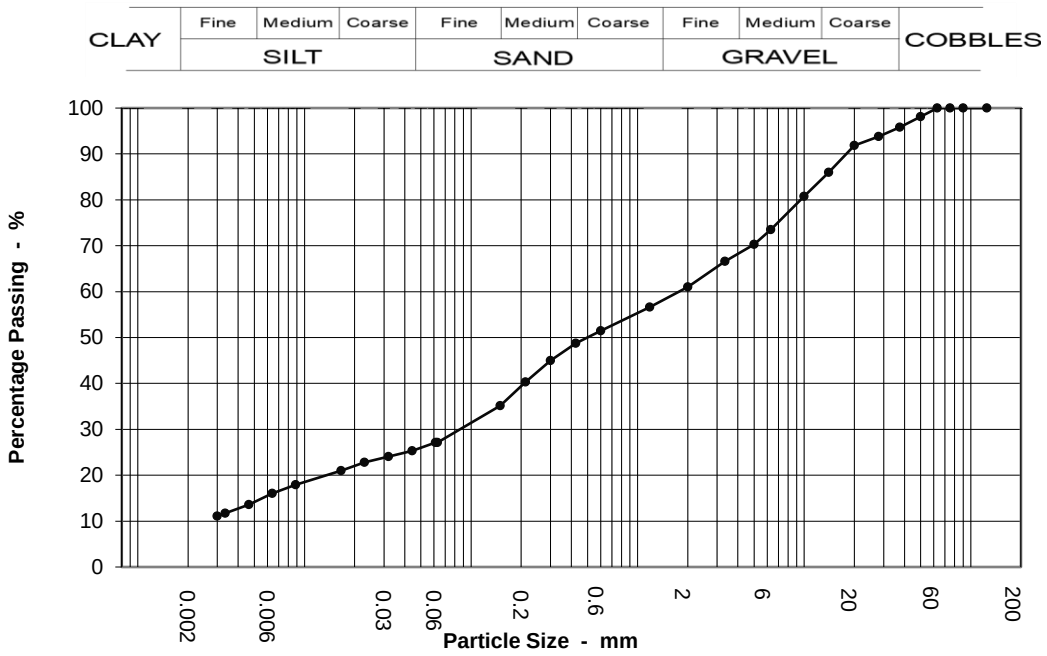

Sieving		Sedimentation	
Particle Size mm	% Passing	Particle Size mm	% Passing
125	100	0.061	27
90	100	0.044	25
75	100	0.032	24
63	100	0.023	23
50	98	0.017	21
37.5	96	0.009	18
28	94	0.006	16
20	92	0.005	14
14	86	0.003	12
10	81	0.003	11
6.3	74	0.001	7
5	70		
3.35	67		
2	61		
1.18	57		
0.6	51		
0.425	49		
0.3	45		
0.212	40		
0.15	35		
0.063	27		

Test Method	
BS 1377 : Part 2 : 1990	
Sieving	Clause 9.5
Sedimentation	Clause 9.5

Sample Proportions	
Cobbles	0.0
Gravel	39.0
Sand	34.0
Silt	17.0
Clay	10.0

Grading Analysis	
D100	63.00
D60	1.77
D10	0.00
Uniformity Coefficient	800.00

PARTICLE SIZE DISTRIBUTION

BS 1377 : Part 2 : 1990 : Clause 9

		Job Ref	**P21060**
		Borehole / Pit No	WTP-TP070
Location	**Water Supply Project - Ground Investigation Contract - Lot 1**	Sample No	1
		Depth	0.50 m
Soil Description	Slightly sandy slightly gravelly CLAY	Sample type	B

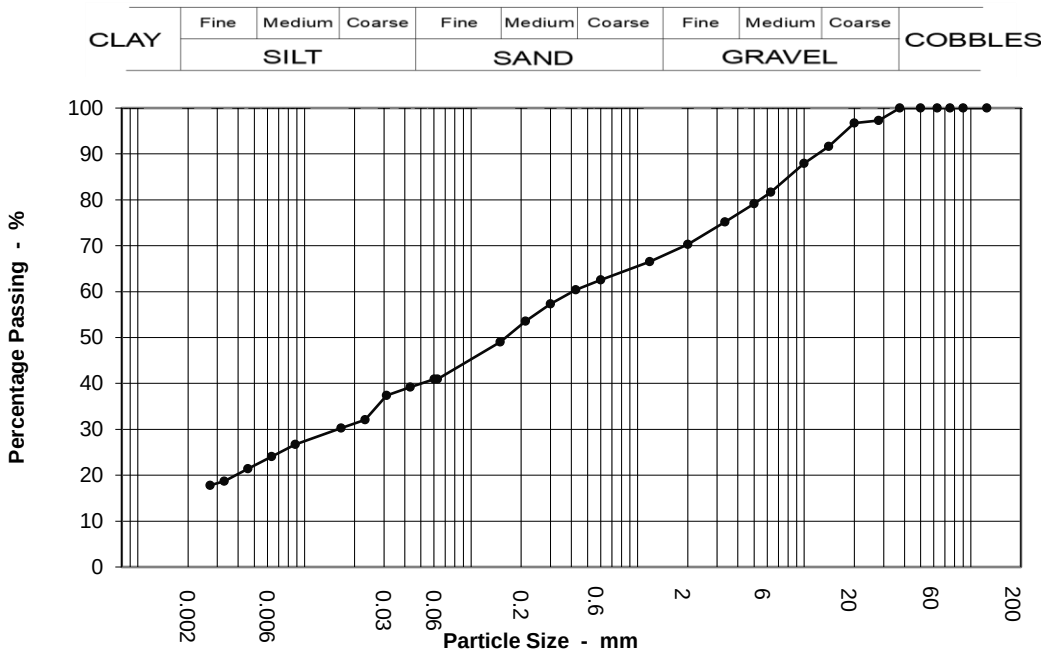

Sieving		Sedimentation	
Particle Size mm	% Passing	Particle Size mm	% Passing
125	100	0.060	41
90	100	0.043	39
75	100	0.031	37
63	100	0.023	32
50	100	0.017	30
37.5	100	0.009	27
28	97	0.006	24
20	97	0.005	21
14	92	0.003	19
10	88	0.003	18
6.3	82	0.001	13
5	79		
3.35	75		
2	70		
1.18	67		
0.6	63		
0.425	60		
0.3	57		
0.212	54		
0.15	49		
0.063	41		

Test Method	
BS 1377 : Part 2 : 1990	
Sieving	Clause 9.5
Sedimentation	Clause 9.5

Sample Proportions	
Cobbles	0.0
Gravel	30.0
Sand	29.0
Silt	25.0
Clay	16.0

Grading Analysis	
D100	37.50
D60	0.41
D10	
Uniformity Coefficient	

PARTICLE SIZE DISTRIBUTION

BS 1377 : Part 2 : 1990 : Clause 9

		Job Ref	**P21060**
		Borehole / Pit No	WTP-TP070
Location	**Water Supply Project - Ground Investigation Contract - Lot 1**	Sample No	3
		Depth	1.50 m
Soil Description	Slightly gravelly sandy CLAY with medium cobble content	Sample type	B

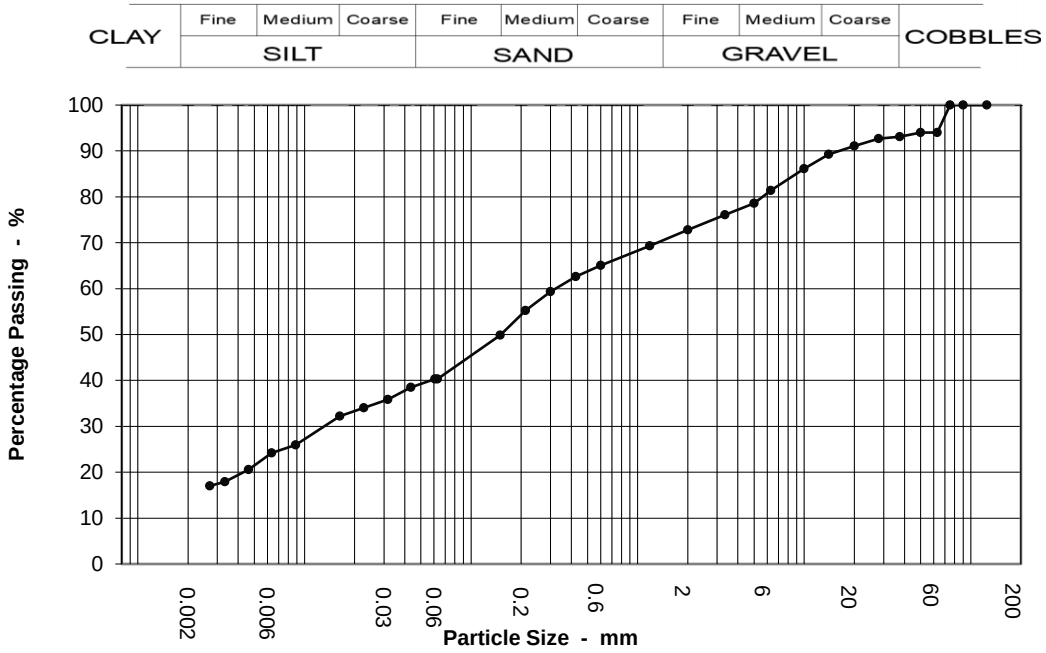

Sieving		Sedimentation	
Particle Size mm	% Passing	Particle Size mm	% Passing
125	100	0.061	40
90	100	0.044	39
75	100	0.032	36
63	94	0.023	34
50	94	0.016	32
37.5	93	0.009	26
28	93	0.006	24
20	91	0.005	21
14	89	0.003	18
10	86	0.003	17
6.3	81	0.001	13
5	79		
3.35	76		
2	73		
1.18	69		
0.6	65		
0.425	63		
0.3	59		
0.212	55		
0.15	50		
0.063	40		

Test Method	
BS 1377 : Part 2 : 1990	
Sieving	Clause 9.5
Sedimentation	Clause 9.5

Sample Proportions	
Cobbles	6.0
Gravel	21.0
Sand	33.0
Silt	26.0
Clay	15.0

Grading Analysis	
D100	75.00
D60	0.32
D10	
Uniformity Coefficient	

PARTICLE SIZE DISTRIBUTION

BS 1377 : Part 2 : 1990 : Clause 9

		Job Ref	**P21060**
		Borehole / Pit No	WTP-TP070
Location	**Water Supply Project - Ground Investigation Contract - Lot 1**	Sample No	5
		Depth	2.50 m
Soil Description	Slightly gravelly slightly sandy CLAY	Sample type	B

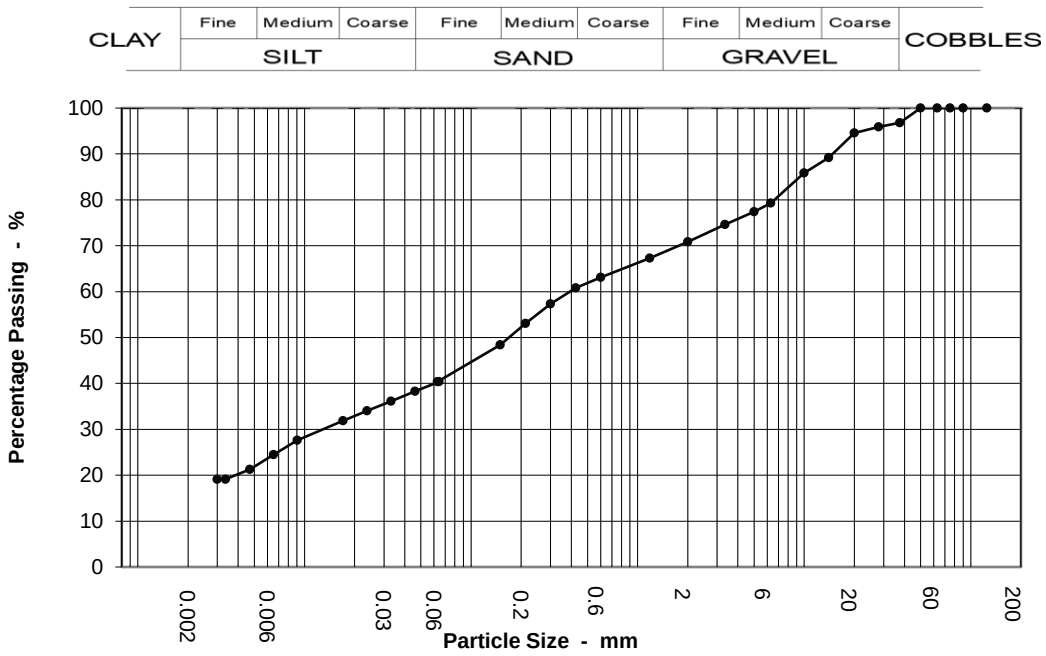

Sieving		Sedimentation	
Particle Size mm	% Passing	Particle Size mm	% Passing
125	100	0.064	40
90	100	0.046	38
75	100	0.033	36
63	100	0.024	34
50	100	0.017	32
37.5	97	0.009	28
28	96	0.007	24
20	95	0.005	21
14	89	0.003	19
10	86	0.003	19
6.3	79	0.001	11
5	77		
3.35	75		
2	71		
1.18	67		
0.6	63		
0.425	61		
0.3	57		
0.212	53		
0.15	48		
0.063	40		

Test Method	
BS 1377 : Part 2 : 1990	
Sieving	Clause 9.5
Sedimentation	Clause 9.5

Sample Proportions	
Cobbles	0.0
Gravel	29.0
Sand	30.0
Silt	24.0
Clay	16.0

Grading Analysis	
D100	50.00
D60	0.39
D10	
Uniformity Coefficient	

PARTICLE SIZE DISTRIBUTION

BS 1377 : Part 2 : 1990 : Clause 9

		Job Ref	**P21060**
		Borehole / Pit No	WTP-TP071
Location	**Water Supply Project - Ground Investigation Contract - Lot 1**	Sample No	1
		Depth	0.50 m
Soil Description	Slightly gravelly sandy CLAY	Sample type	B

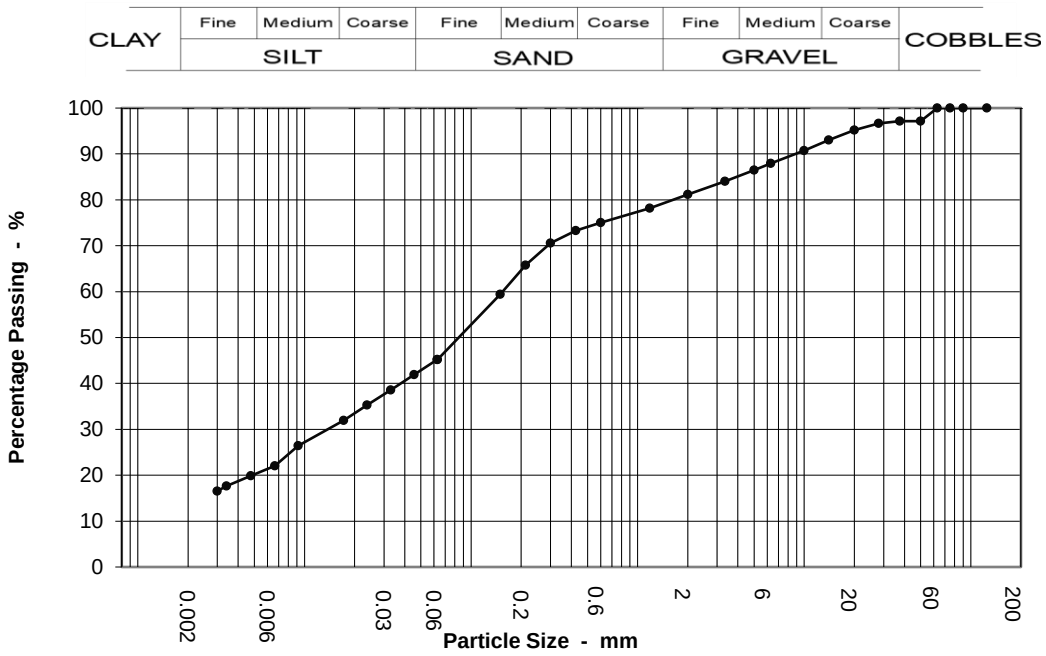

Sieving		Sedimentation	
Particle Size mm	% Passing	Particle Size mm	% Passing
125	100	0.063	45
90	100	0.045	42
75	100	0.033	39
63	100	0.024	35
50	97	0.017	32
37.5	97	0.009	26
28	97	0.007	22
20	95	0.005	20
14	93	0.003	18
10	91	0.003	17
6.3	88	0.001	10
5	86		
3.35	84		
2	81		
1.18	78		
0.6	75		
0.425	73		
0.3	71		
0.212	66		
0.15	59		
0.063	45		

Test Method	
BS 1377 : Part 2 : 1990	
Sieving	Clause 9.5
Sedimentation	Clause 9.5

Sample Proportions	
Cobbles	0.0
Gravel	19.0
Sand	36.0
Silt	31.0
Clay	14.0

Grading Analysis	
D100	63.00
D60	0.16
D10	0.00
Uniformity Coefficient	170.00

PARTICLE SIZE DISTRIBUTION

BS 1377 : Part 2 : 1990 : Clause 9

		Job Ref	**P21060**
		Borehole / Pit No	WTP-TP071
Location	**Water Supply Project - Ground Investigation Contract - Lot 1**	Sample No	3
		Depth	2.00 m
Soil Description	Slightly sandy slightly gravelly CLAY	Sample type	B

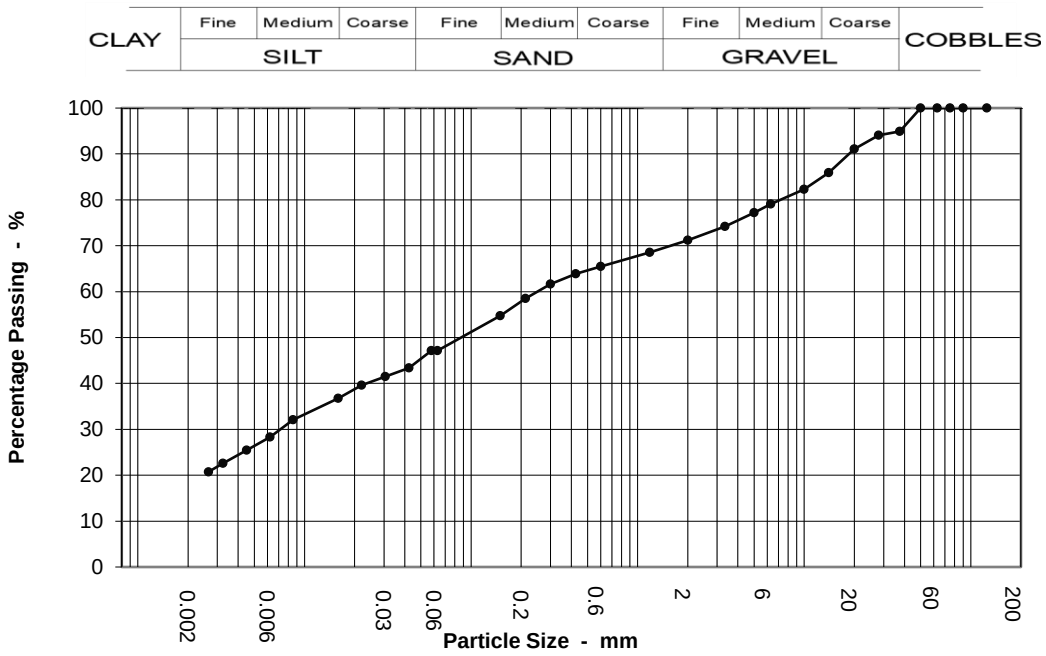

Sieving		Sedimentation	
Particle Size mm	% Passing	Particle Size mm	% Passing
125	100	0.058	47
90	100	0.042	43
75	100	0.031	41
63	100	0.022	40
50	100	0.016	37
37.5	95	0.009	32
28	94	0.006	28
20	91	0.004	25
14	86	0.003	23
10	82	0.003	21
6.3	79	0.001	17
5	77		
3.35	74		
2	71		
1.18	69		
0.6	65		
0.425	64		
0.3	62		
0.212	59		
0.15	55		
0.063	47		

Test Method	
BS 1377 : Part 2 : 1990	
Sieving	Clause 9.5
Sedimentation	Clause 9.5

Sample Proportions	
Cobbles	0.0
Gravel	29.0
Sand	24.0
Silt	28.0
Clay	19.0

Grading Analysis	
D100	50.00
D60	0.25
D10	
Uniformity Coefficient	

PARTICLE SIZE DISTRIBUTION

BS 1377 : Part 2 : 1990 : Clause 9

		Job Ref	**P21060**
		Borehole / Pit No	WTP-TP071
Location	**Water Supply Project - Ground Investigation Contract - Lot 1**	Sample No	7
		Depth	3.80 m
Soil Description	Clayey very sandy GRAVEL	Sample type	B

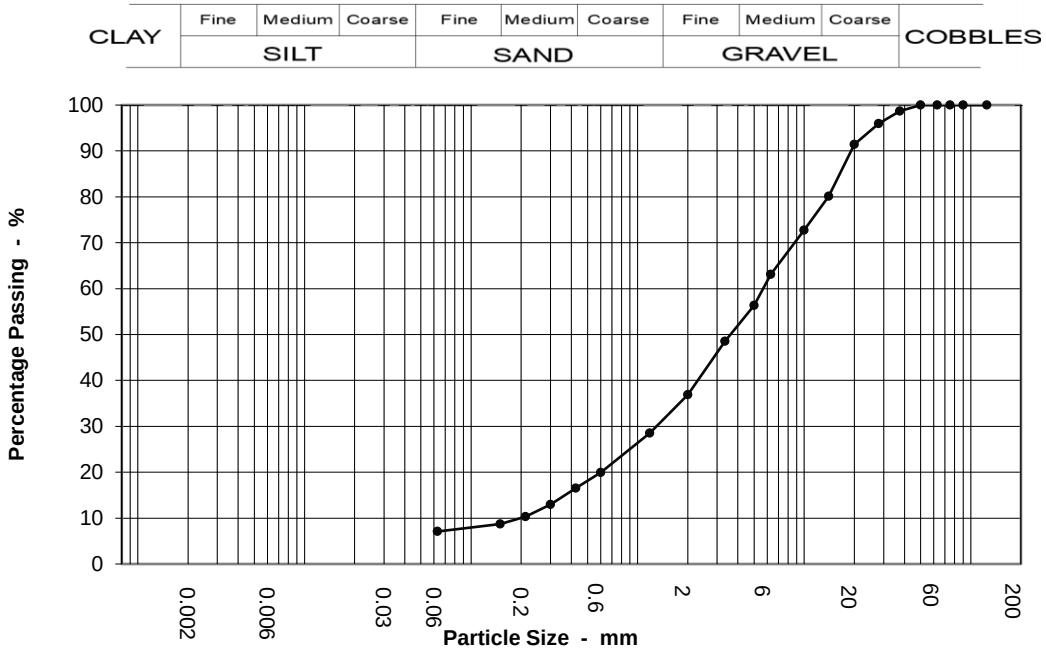

Sieving		Sedimentation	
Particle Size mm	% Passing	Particle Size mm	% Passing
125	100		
90	100		
75	100		
63	100		
50	100		
37.5	99		
28	96		
20	91		
14	80		
10	73		
6.3	63		
5	56		
3.35	49		
2	37		
1.18	29		
0.6	20		
0.425	17		
0.3	13		
0.212	10		
0.15	9		
0.063	7		

Test Method	
BS 1377 : Part 2 : 1990	
Sieving	Clause 9.3
Sedimentation	N/A

Sample Proportions	
Cobbles	0.0
Gravel	63.0
Sand	30.0
Silt & Clay	7.0

Grading Analysis	
D100	50.00
D60	5.67
D10	0.20
Uniformity Coefficient	29.00

pgl priority geotechnical	**PARTICLE SIZE DISTRIBUTION** **BS 1377 : Part 2 : 1990 : Clause 9**	**Job Ref**	**P21060**
		Borehole / Pit No	WTP-TP072
Location	**Water Supply Project - Ground Investigation Contract - Lot 1**	Sample No	1
		Depth	1.00 m
Soil Description	Slightly gravelly slightly sandy CLAY	Sample type	B

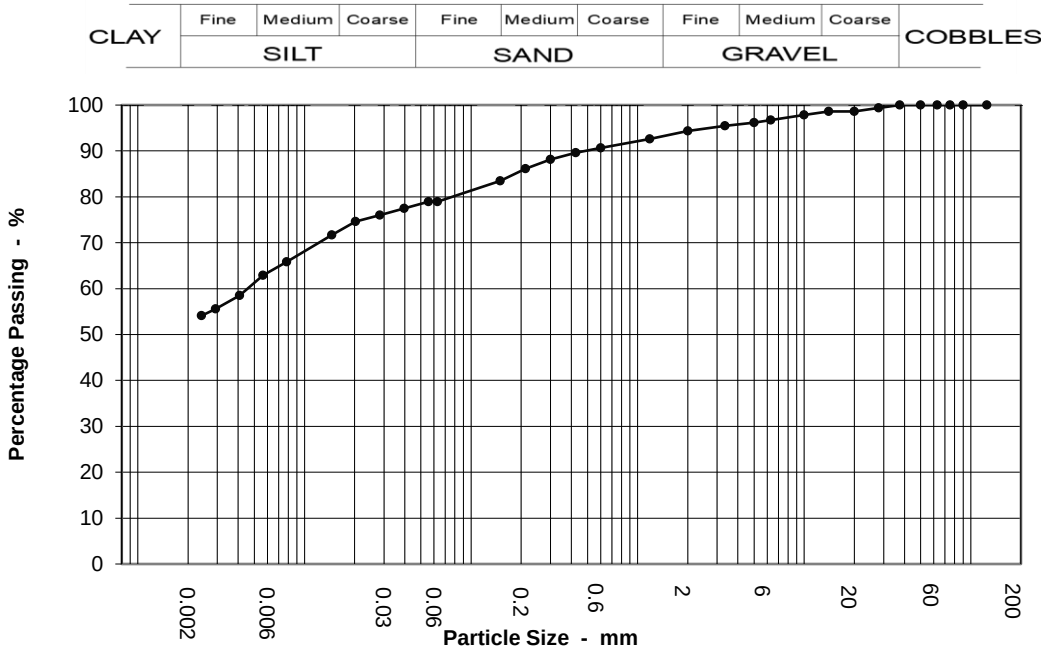

Sieving		Sedimentation	
Particle Size mm	% Passing	Particle Size mm	% Passing
125	100	0.056	79
90	100	0.040	78
75	100	0.028	76
63	100	0.020	75
50	100	0.015	72
37.5	100	0.008	66
28	99	0.006	63
20	99	0.004	58
14	99	0.003	56
10	98	0.002	54
6.3	97	0.001	47
5	96		
3.35	95		
2	94		
1.18	93		
0.6	91		
0.425	90		
0.3	88		
0.212	86		
0.15	83		
0.063	79		

Test Method	
BS 1377 : Part 2 : 1990	
Sieving	Clause 9.5
Sedimentation	Clause 9.5

Sample Proportions	
Cobbles	0.0
Gravel	6.0
Sand	15.0
Silt	27.0
Clay	52.0

Grading Analysis	
D100	37.50
D60	0.00
D10	
Uniformity Coefficient	

PARTICLE SIZE DISTRIBUTION

BS 1377 : Part 2 : 1990 : Clause 9

		Job Ref	**P21060**
		Borehole / Pit No	WTP-TP072
Location	**Water Supply Project - Ground Investigation Contract - Lot 1**	Sample No	3
		Depth	1.20 m
Soil Description	Clayey very sandy GRAVEL	Sample type	B

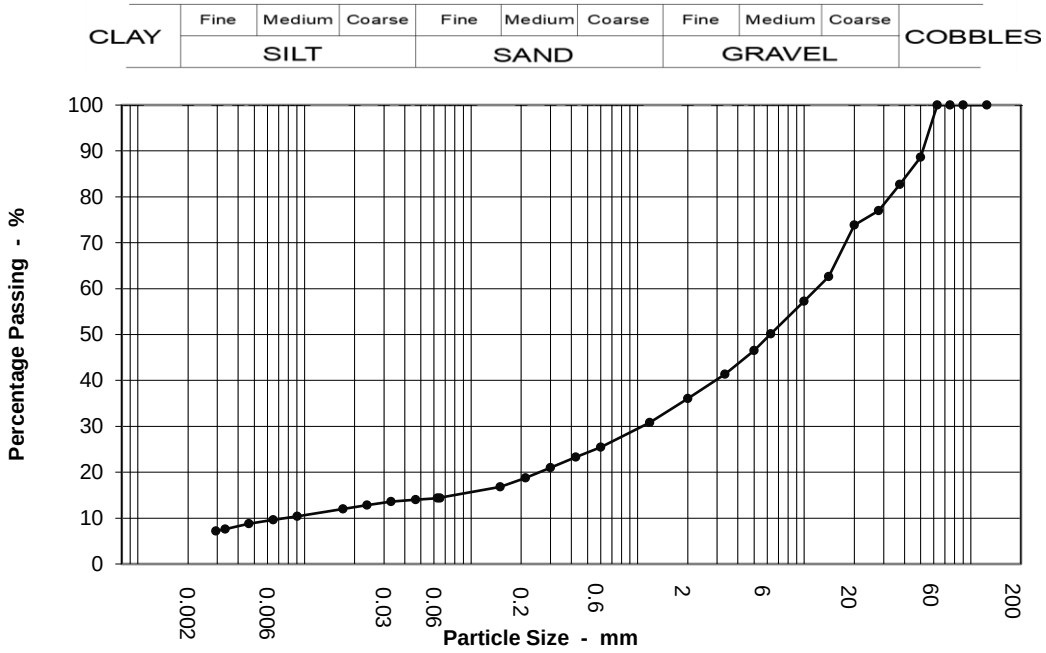

Sieving		Sedimentation	
Particle Size mm	% Passing	Particle Size mm	% Passing
125	100	0.065	14
90	100	0.047	14
75	100	0.033	14
63	100	0.024	13
50	89	0.017	12
37.5	83	0.009	10
28	77	0.006	10
20	74	0.005	9
14	63	0.003	8
10	57	0.003	7
6.3	50	0.001	4
5	46		
3.35	41		
2	36		
1.18	31		
0.6	25		
0.425	23		
0.3	21		
0.212	19		
0.15	17		
0.063	14		

Test Method	
BS 1377 : Part 2 : 1990	
Sieving	Clause 9.5
Sedimentation	Clause 9.5

Sample Proportions	
Cobbles	0.0
Gravel	64.0
Sand	22.0
Silt	8.0
Clay	6.0

Grading Analysis	
D100	63.00
D60	11.90
D10	0.01
Uniformity Coefficient	1500.00

PARTICLE SIZE DISTRIBUTION

BS 1377 : Part 2 : 1990 : Clause 9

		Job Ref	**P21060**
		Borehole / Pit No	WTP-TP072
Location	**Water Supply Project - Ground Investigation Contract - Lot 1**	Sample No	4
		Depth	2.50 m
Soil Description	Very sandy very silty GRAVEL	Sample type	B

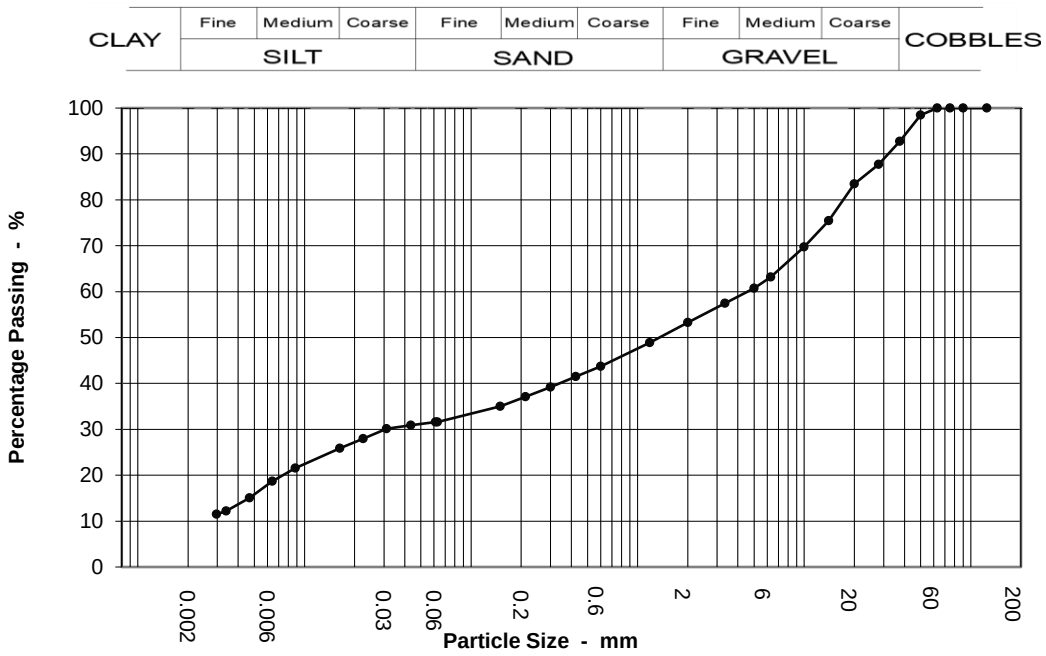

Sieving		Sedimentation	
Particle Size mm	% Passing	Particle Size mm	% Passing
125	100	0.061	32
90	100	0.044	31
75	100	0.031	30
63	100	0.023	28
50	98	0.016	26
37.5	93	0.009	22
28	88	0.006	19
20	83	0.005	15
14	75	0.003	12
10	70	0.003	11
6.3	63	0.001	6
5	61		
3.35	57		
2	53		
1.18	49		
0.6	44		
0.425	41		
0.3	39		
0.212	37		
0.15	35		
0.063	32		

Test Method	
BS 1377 : Part 2 : 1990	
Sieving	Clause 9.5
Sedimentation	Clause 9.5

Sample Proportions	
Cobbles	0.0
Gravel	47.0
Sand	22.0
Silt	22.0
Clay	10.0

Grading Analysis	
D100	63.00
D60	4.55
D10	0.00
Uniformity Coefficient	2100.00

PARTICLE SIZE DISTRIBUTION

BS 1377 : Part 2 : 1990 : Clause 9

		Job Ref	**P21060**
		Borehole / Pit No	WTP-TP073
Location	**Water Supply Project - Ground Investigation Contract - Lot 1**	Sample No	5
		Depth	2.50 m
Soil Description	Slightly sandy slightly gravelly CLAY	Sample type	B

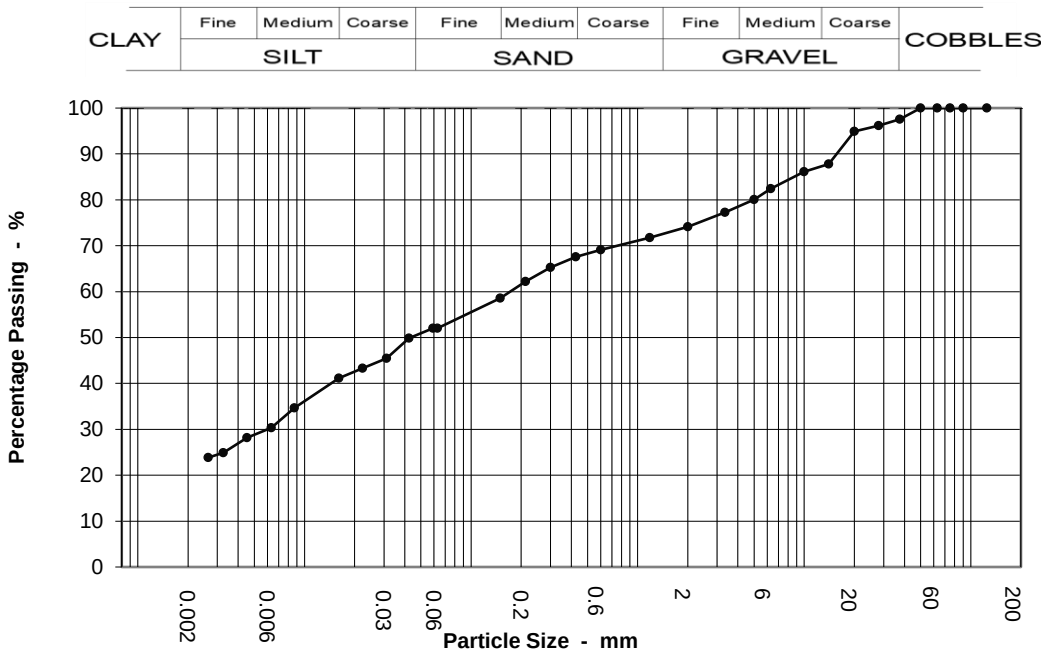

Sieving		Sedimentation	
Particle Size mm	% Passing	Particle Size mm	% Passing
125	100	0.059	52
90	100	0.042	50
75	100	0.031	45
63	100	0.022	43
50	100	0.016	41
37.5	98	0.009	35
28	96	0.006	30
20	95	0.005	28
14	88	0.003	25
10	86	0.003	24
6.3	82	0.001	19
5	80		
3.35	77		
2	74		
1.18	72		
0.6	69		
0.425	68		
0.3	65		
0.212	62		
0.15	59		
0.063	52		

Test Method	
BS 1377 : Part 2 : 1990	
Sieving	Clause 9.5
Sedimentation	Clause 9.5

Sample Proportions	
Cobbles	0.0
Gravel	26.0
Sand	22.0
Silt	30.0
Clay	22.0

Grading Analysis	
D100	50.00
D60	0.17
D10	
Uniformity Coefficient	

PARTICLE SIZE DISTRIBUTION

BS 1377 : Part 2 : 1990 : Clause 9

		Job Ref	**P21060**
		Borehole / Pit No	WTP-TP074
Location	**Water Supply Project - Ground Investigation Contract - Lot 1**	Sample No	1
		Depth	1.00 m
Soil Description	Slightly gravelly slightly sandy CLAY with low cobble content	Sample type	B

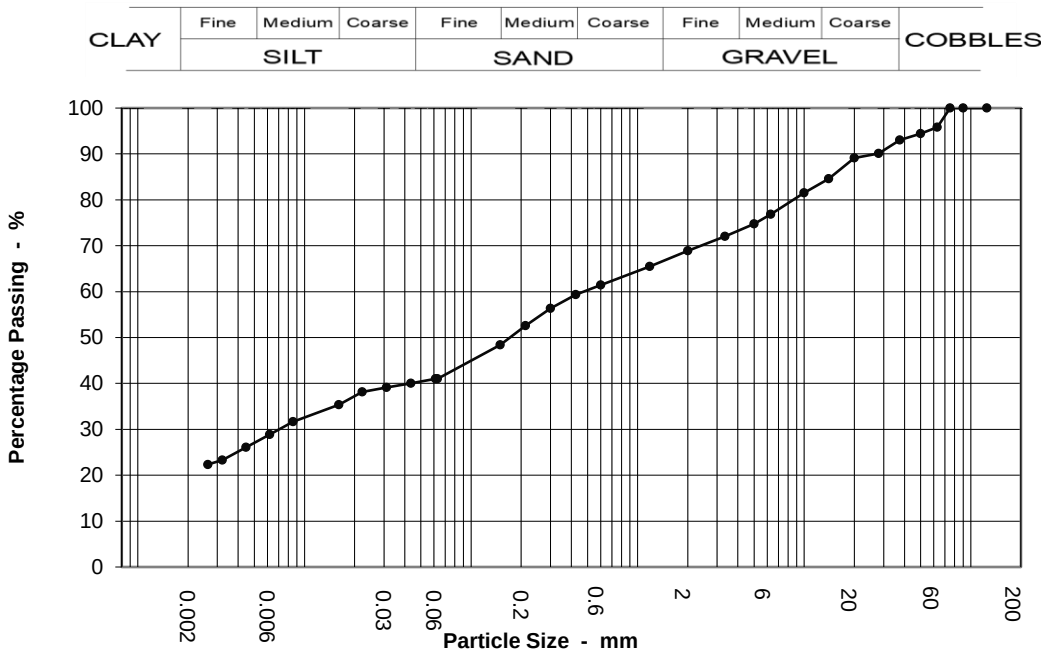

Sieving		Sedimentation	
Particle Size mm	% Passing	Particle Size mm	% Passing
125	100	0.061	41
90	100	0.044	40
75	100	0.031	39
63	96	0.022	38
50	94	0.016	35
37.5	93	0.009	32
28	90	0.006	29
20	89	0.004	26
14	85	0.003	23
10	82	0.003	22
6.3	77	0.001	17
5	75		
3.35	72		
2	69		
1.18	65		
0.6	61		
0.425	59		
0.3	56		
0.212	53		
0.15	48		
0.063	41		

Test Method	
BS 1377 : Part 2 : 1990	
Sieving	Clause 9.5
Sedimentation	Clause 9.5

Sample Proportions	
Cobbles	4.0
Gravel	27.0
Sand	28.0
Silt	21.0
Clay	20.0

Grading Analysis	
D100	75.00
D60	0.47
D10	
Uniformity Coefficient	

PARTICLE SIZE DISTRIBUTION

BS 1377 : Part 2 : 1990 : Clause 9

		Job Ref	**P21060**
		Borehole / Pit No	WTP-TP074
Location	**Water Supply Project - Ground Investigation Contract - Lot 1**	Sample No	6
		Depth	3.00 m
Soil Description	Slightly gravelly slightly sandy CLAY	Sample type	B

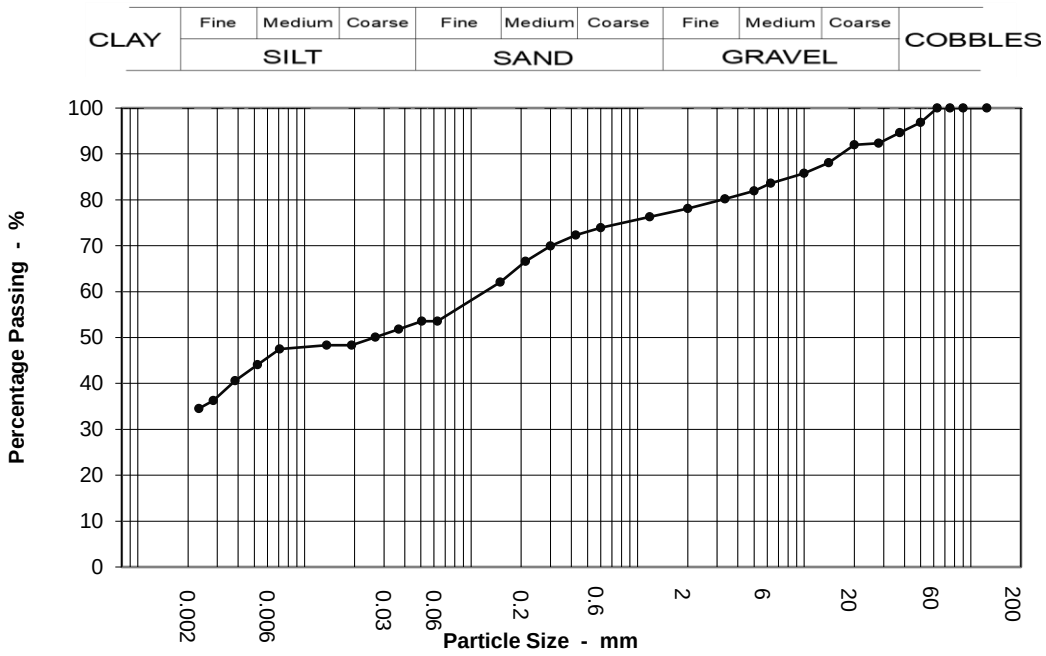

Sieving		Sedimentation	
Particle Size mm	% Passing	Particle Size mm	% Passing
125	100	0.051	54
90	100	0.037	52
75	100	0.027	50
63	100	0.019	48
50	97	0.014	48
37.5	95	0.007	47
28	92	0.005	44
20	92	0.004	41
14	88	0.003	36
10	86	0.002	35
6.3	84	0.001	28
5	82		
3.35	80		
2	78		
1.18	76		
0.6	74		
0.425	72		
0.3	70		
0.212	67		
0.15	62		
0.063	54		

Test Method	
BS 1377 : Part 2 : 1990	
Sieving	Clause 9.5
Sedimentation	Clause 9.5

Sample Proportions	
Cobbles	0.0
Gravel	22.0
Sand	25.0
Silt	21.0
Clay	33.0

Grading Analysis	
D100	63.00
D60	0.12
D10	
Uniformity Coefficient	

PARTICLE SIZE DISTRIBUTION

BS 1377 : Part 2 : 1990 : Clause 9

		Job Ref	**P21060**
		Borehole / Pit No	WTP-TP075A
Location	**Water Supply Project - Ground Investigation Contract - Lot 1**	Sample No	1
		Depth	0.50 m
Soil Description	Slightly gravelly sandy CLAY	Sample type	B

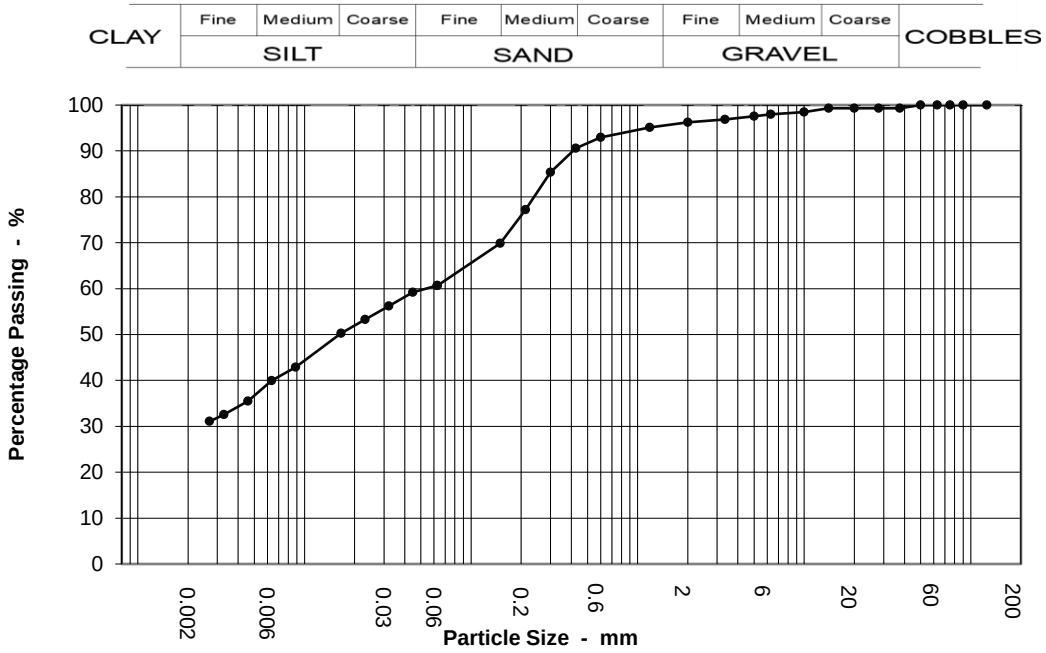

Sieving		Sedimentation	
Particle Size mm	% Passing	Particle Size mm	% Passing
125	100	0.063	61
90	100	0.045	59
75	100	0.032	56
63	100	0.023	53
50	100	0.017	50
37.5	99	0.009	43
28	99	0.006	40
20	99	0.005	36
14	99	0.003	33
10	98	0.003	31
6.3	98	0.001	25
5	98		
3.35	97		
2	96		
1.18	95		
0.6	93		
0.425	91		
0.3	85		
0.212	77		
0.15	70		
0.063	61		

Test Method	
BS 1377 : Part 2 : 1990	
Sieving	Clause 9.5
Sedimentation	Clause 9.5

Sample Proportions	
Cobbles	0.0
Gravel	4.0
Sand	36.0
Silt	32.0
Clay	28.0

Grading Analysis	
D100	50.00
D60	0.05
D10	
Uniformity Coefficient	

PARTICLE SIZE DISTRIBUTION

BS 1377 : Part 2 : 1990 : Clause 9

		Job Ref	**P21060**
		Borehole / Pit No	WTP-TP075A
Location	**Water Supply Project - Ground Investigation Contract - Lot 1**	Sample No	3
		Depth	1.40 m
Soil Description	Clayey SAND and GRAVEL	Sample type	B

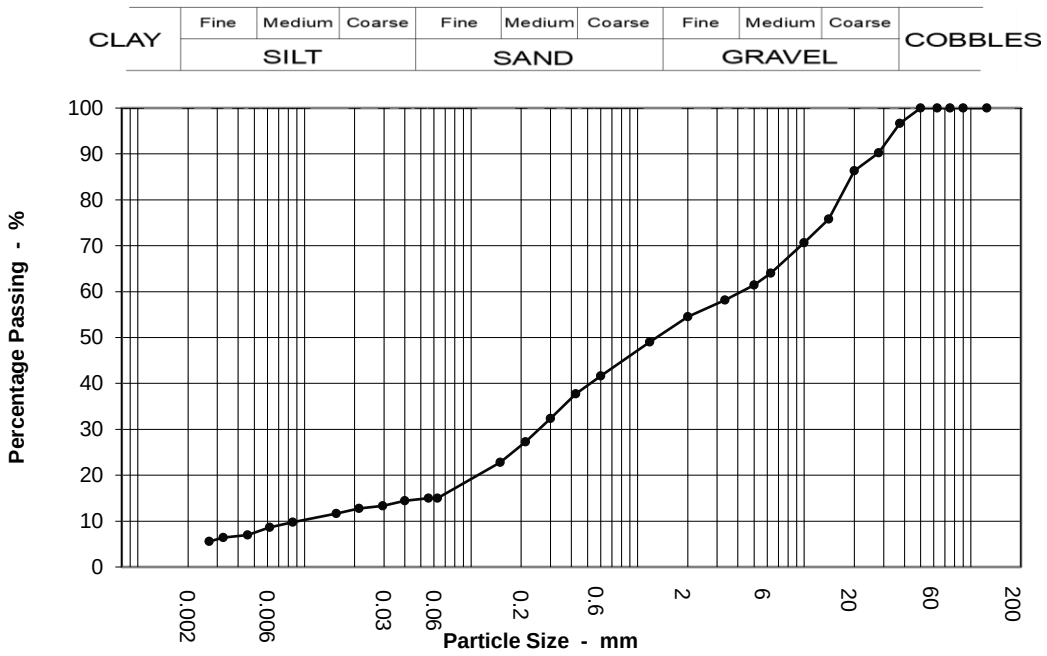

Sieving		Sedimentation	
Particle Size mm	% Passing	Particle Size mm	% Passing
125	100	0.056	15
90	100	0.040	14
75	100	0.029	13
63	100	0.021	13
50	100	0.016	12
37.5	97	0.008	10
28	90	0.006	9
20	86	0.005	7
14	76	0.003	6
10	71	0.003	6
6.3	64	0.001	4
5	61		
3.35	58		
2	55		
1.18	49		
0.6	42		
0.425	38		
0.3	32		
0.212	27		
0.15	23		
0.063	15		

Test Method	
BS 1377 : Part 2 : 1990	
Sieving	Clause 9.5
Sedimentation	Clause 9.5

Sample Proportions	
Cobbles	0.0
Gravel	45.0
Sand	40.0
Silt	10.0
Clay	5.0

Grading Analysis	
D100	50.00
D60	4.20
D10	0.01
Uniformity Coefficient	450.00

PARTICLE SIZE DISTRIBUTION

BS 1377 : Part 2 : 1990 : Clause 9

		Job Ref	**P21060**
		Borehole / Pit No	WTP-TP075A
Location	**Water Supply Project - Ground Investigation Contract - Lot 1**	Sample No	4
		Depth	2.00 m
Soil Description	Slightly gravelly slightly sandy CLAY	Sample type	B

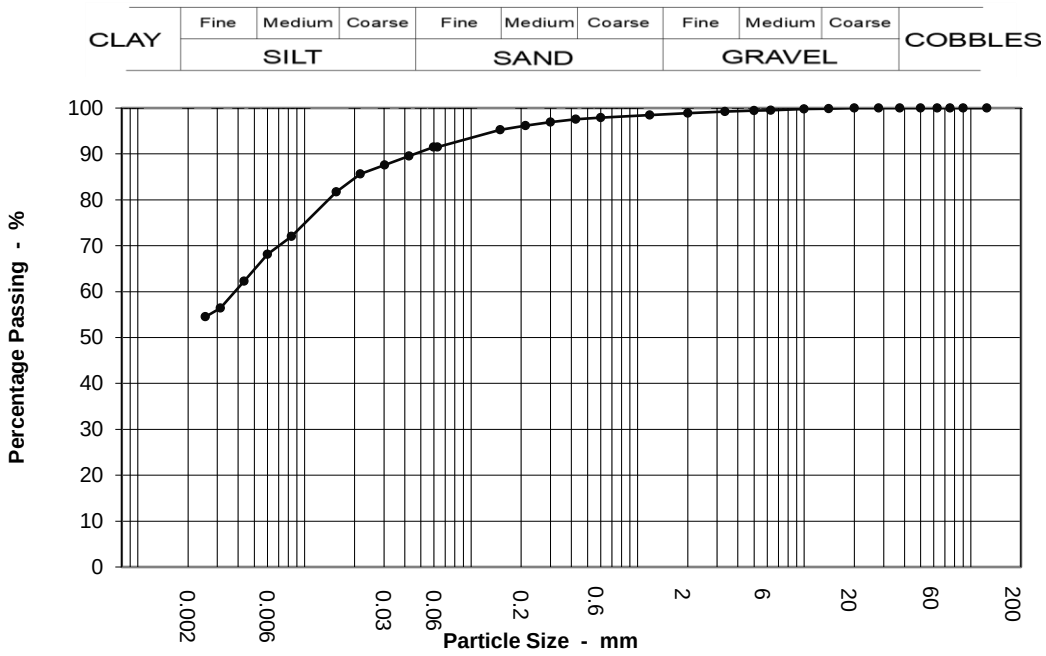

Sieving		Sedimentation	
Particle Size mm	% Passing	Particle Size mm	% Passing
125	100	0.060	91
90	100	0.042	90
75	100	0.030	88
63	100	0.022	86
50	100	0.016	82
37.5	100	0.008	72
28	100	0.006	68
20	100	0.004	62
14	100	0.003	56
10	100	0.003	54
6.3	100	0.001	47
5	99		
3.35	99		
2	99		
1.18	99		
0.6	98		
0.425	98		
0.3	97		
0.212	96		
0.15	95		
0.063	91		

Test Method	
BS 1377 : Part 2 : 1990	
Sieving	Clause 9.5
Sedimentation	Clause 9.5

Sample Proportions	
Cobbles	0.0
Gravel	1.0
Sand	7.0
Silt	40.0
Clay	51.0

Grading Analysis	
D100	20.00
D60	0.00
D10	
Uniformity Coefficient	

PARTICLE SIZE DISTRIBUTION

BS 1377 : Part 2 : 1990 : Clause 9

		Job Ref	**P21060**
		Borehole / Pit No	WTP-TP076
Location	**Water Supply Project - Ground Investigation Contract - Lot 1**	Sample No	1
		Depth	0.60 m
Soil Description	Slightly gravelly sandy CLAY	Sample type	B

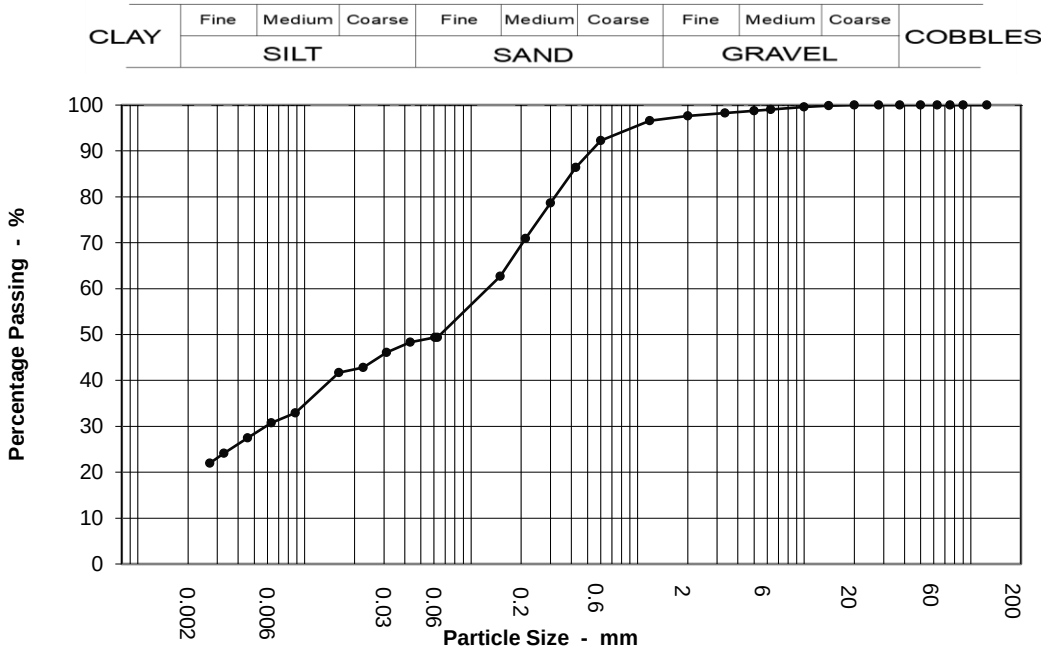

Sieving		Sedimentation	
Particle Size mm	% Passing	Particle Size mm	% Passing
125	100	0.061	49
90	100	0.043	48
75	100	0.031	46
63	100	0.023	43
50	100	0.016	42
37.5	100	0.009	33
28	100	0.006	31
20	100	0.005	27
14	100	0.003	24
10	100	0.003	22
6.3	99	0.001	16
5	99		
3.35	98		
2	98		
1.18	97		
0.6	92		
0.425	86		
0.3	79		
0.212	71		
0.15	63		
0.063	49		

Test Method	
BS 1377 : Part 2 : 1990	
Sieving	Clause 9.5
Sedimentation	Clause 9.5

Sample Proportions	
Cobbles	0.0
Gravel	2.0
Sand	48.0
Silt	30.0
Clay	19.0

Grading Analysis	
D100	20.00
D60	0.13
D10	
Uniformity Coefficient	

PARTICLE SIZE DISTRIBUTION

BS 1377 : Part 2 : 1990 : Clause 9

		Job Ref	**P21060**
		Borehole / Pit No	WTP-TP076
Location	**Water Supply Project - Ground Investigation Contract - Lot 1**	Sample No	4
		Depth	1.50 m
Soil Description	Slightly gravelly slightly sandy CLAY	Sample type	B

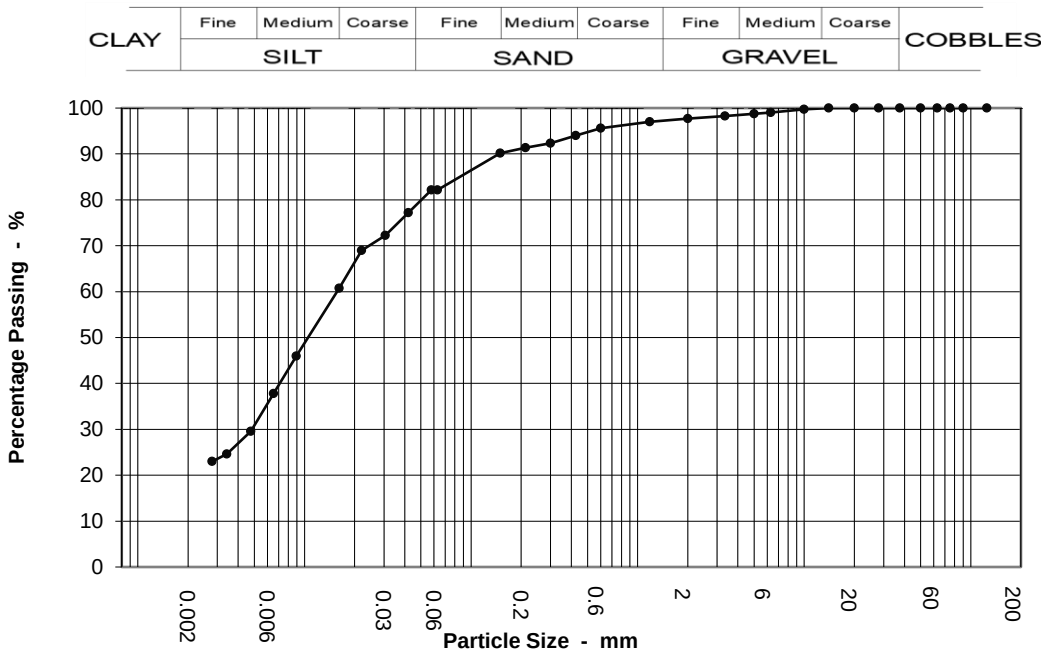

Sieving		Sedimentation	
Particle Size mm	% Passing	Particle Size mm	% Passing
125	100	0.058	82
90	100	0.042	77
75	100	0.031	72
63	100	0.022	69
50	100	0.016	61
37.5	100	0.009	46
28	100	0.007	38
20	100	0.005	30
14	100	0.003	25
10	100	0.003	23
6.3	99	0.002	16
5	99		
3.35	98		
2	98		
1.18	97		
0.6	96		
0.425	94		
0.3	92		
0.212	91		
0.15	90		
0.063	82		

Test Method	
BS 1377 : Part 2 : 1990	
Sieving	Clause 9.5
Sedimentation	Clause 9.5

Sample Proportions	
Cobbles	0.0
Gravel	2.0
Sand	16.0
Silt	63.0
Clay	19.0

Grading Analysis	
D100	14.00
D60	0.02
D10	
Uniformity Coefficient	

PARTICLE SIZE DISTRIBUTION

BS 1377 : Part 2 : 1990 : Clause 9

		Job Ref	**P21060**
		Borehole / Pit No	WTP-TP076
Location	**Water Supply Project - Ground Investigation Contract - Lot 1**	Sample No	6
		Depth	2.50 m
Soil Description	Slightly sandy CLAY	Sample type	B

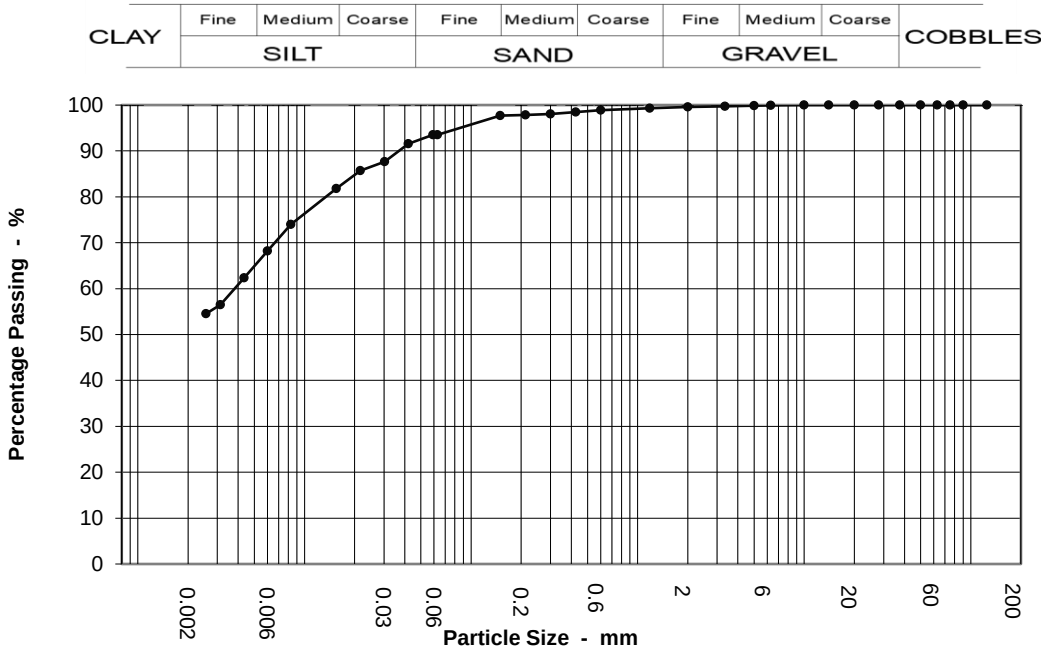

Sieving		Sedimentation	
Particle Size mm	% Passing	Particle Size mm	% Passing
125	100	0.059	94
90	100	0.042	92
75	100	0.030	88
63	100	0.022	86
50	100	0.016	82
37.5	100	0.008	74
28	100	0.006	68
20	100	0.004	62
14	100	0.003	56
10	100	0.003	55
6.3	100	0.001	43
5	100		
3.35	100		
2	100		
1.18	99		
0.6	99		
0.425	98		
0.3	98		
0.212	98		
0.15	98		
0.063	94		

Test Method	
BS 1377 : Part 2 : 1990	
Sieving	Clause 9.5
Sedimentation	Clause 9.5

Sample Proportions	
Cobbles	0.0
Gravel	0.0
Sand	6.0
Silt	44.0
Clay	50.0

Grading Analysis	
D100	10.00
D60	0.00
D10	
Uniformity Coefficient	

PARTICLE SIZE DISTRIBUTION

BS 1377 : Part 2 : 1990 : Clause 9

		Job Ref	**P21060**
		Borehole / Pit No	WTP-TP077
Location	**Water Supply Project - Ground Investigation Contract - Lot 1**	Sample No	1
		Depth	1.00 m
Soil Description	Slightly sandy slightly gravelly CLAY with low cobble content	Sample type	B

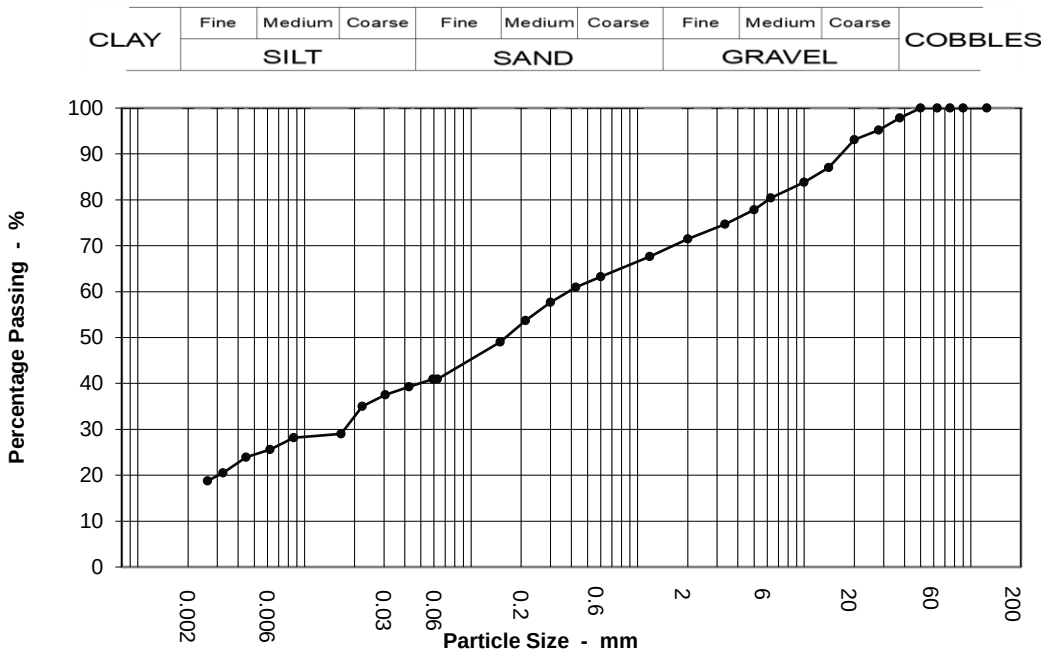

Sieving		Sedimentation	
Particle Size mm	% Passing	Particle Size mm	% Passing
125	100	0.059	41
90	100	0.042	39
75	100	0.031	38
63	100	0.022	35
50	100	0.017	29
37.5	98	0.009	28
28	95	0.006	26
20	93	0.004	24
14	87	0.003	20
10	84	0.003	19
6.3	80	0.001	15
5	78		
3.35	75		
2	71		
1.18	68		
0.6	63		
0.425	61		
0.3	58		
0.212	54		
0.15	49		
0.063	41		

Test Method	
BS 1377 : Part 2 : 1990	
Sieving	Clause 9.5
Sedimentation	Clause 9.5

Sample Proportions	
Cobbles	0.0
Gravel	29.0
Sand	30.0
Silt	24.0
Clay	17.0

Grading Analysis	
D100	50.00
D60	0.38
D10	
Uniformity Coefficient	

PARTICLE SIZE DISTRIBUTION

BS 1377 : Part 2 : 1990 : Clause 9

		Job Ref	**P21060**
		Borehole / Pit No	WTP-TP077
Location	**Water Supply Project - Ground Investigation Contract - Lot 1**	Sample No	3
		Depth	2.00 m
Soil Description	Slightly sandy slightly gravelly CLAY	Sample type	B

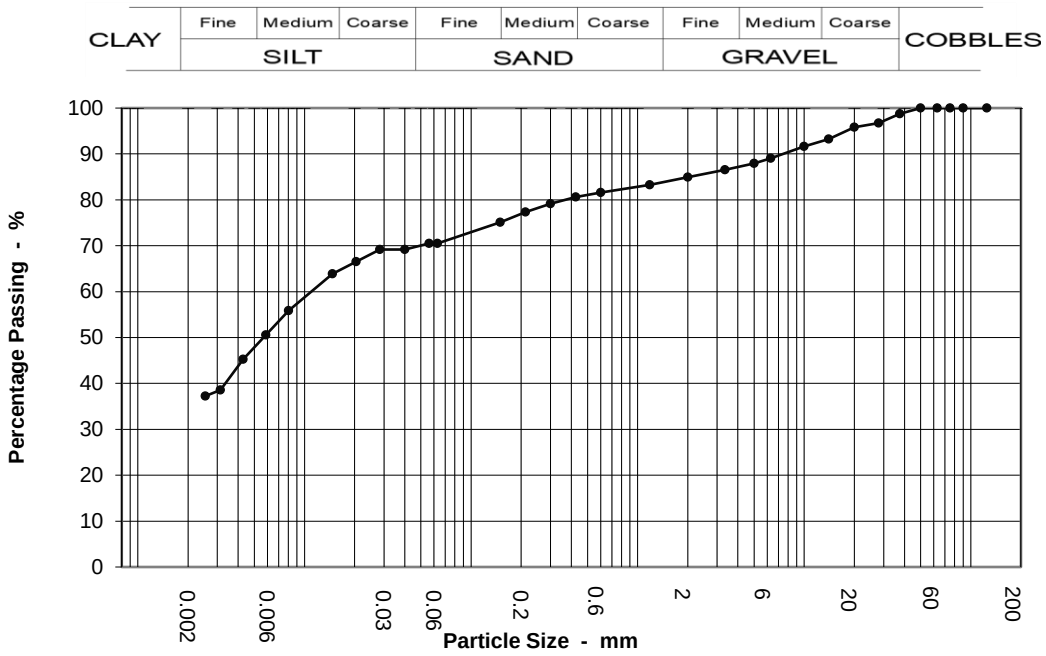

Sieving		Sedimentation	
Particle Size mm	% Passing	Particle Size mm	% Passing
125	100	0.056	71
90	100	0.040	69
75	100	0.028	69
63	100	0.020	67
50	100	0.015	64
37.5	99	0.008	56
28	97	0.006	51
20	96	0.004	45
14	93	0.003	39
10	92	0.003	37
6.3	89	0.001	28
5	88		
3.35	87		
2	85		
1.18	83		
0.6	82		
0.425	81		
0.3	79		
0.212	77		
0.15	75		
0.063	71		

Test Method	
BS 1377 : Part 2 : 1990	
Sieving	Clause 9.5
Sedimentation	Clause 9.5

Sample Proportions	
Cobbles	0.0
Gravel	15.0
Sand	14.0
Silt	37.0
Clay	33.0

Grading Analysis	
D100	50.00
D60	0.01
D10	
Uniformity Coefficient	

pgl priority geotechnical	**PARTICLE SIZE DISTRIBUTION** **BS 1377 : Part 2 : 1990 : Clause 9**	**Job Ref**	**P21060**
		Borehole / Pit No	WTP-TP077
Location	**Water Supply Project - Ground Investigation Contract - Lot 1**	Sample No	5
		Depth	3.00 m
Soil Description	Slightly sandy slightly gravelly CLAY	Sample type	B

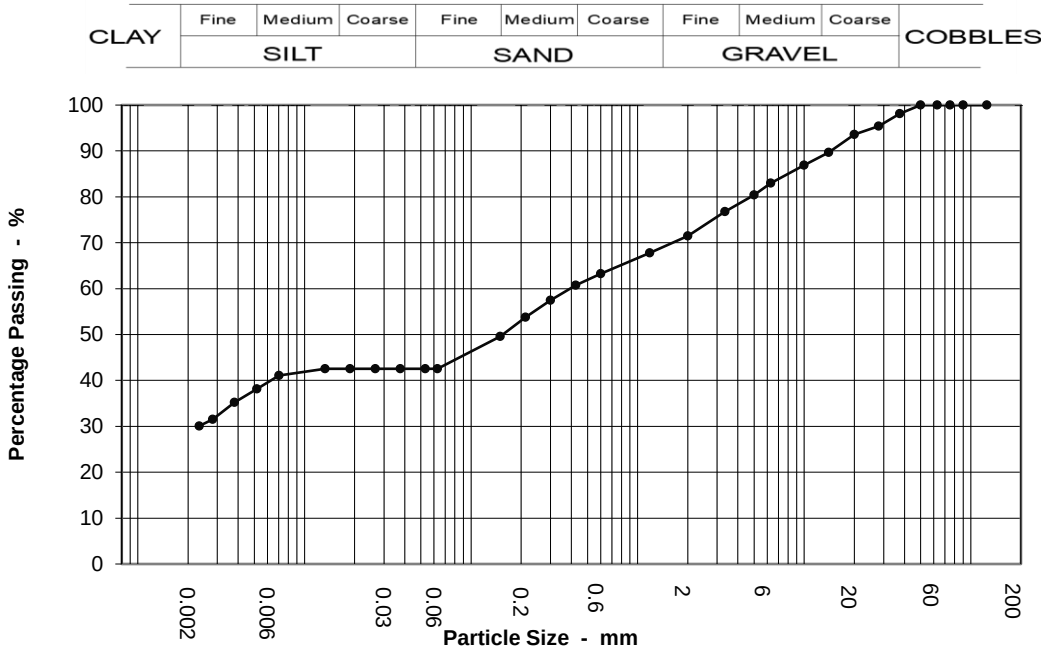

Sieving		Sedimentation	
Particle Size mm	% Passing	Particle Size mm	% Passing
125	100	0.053	43
90	100	0.038	43
75	100	0.027	43
63	100	0.019	43
50	100	0.013	43
37.5	98	0.007	41
28	95	0.005	38
20	94	0.004	35
14	90	0.003	32
10	87	0.002	30
6.3	83	0.001	23
5	80		
3.35	77		
2	71		
1.18	68		
0.6	63		
0.425	61		
0.3	57		
0.212	54		
0.15	50		
0.063	43		

Test Method	
BS 1377 : Part 2 : 1990	
Sieving	Clause 9.5
Sedimentation	Clause 9.5

Sample Proportions	
Cobbles	0.0
Gravel	29.0
Sand	29.0
Silt	14.0
Clay	28.0

Grading Analysis	
D100	50.00
D60	0.39
D10	
Uniformity Coefficient	

PARTICLE SIZE DISTRIBUTION

BS 1377 : Part 2 : 1990 : Clause 9

		Job Ref	**P21060**
		Borehole / Pit No	WTP-TP078
Location	**Water Supply Project - Ground Investigation Contract - Lot 1**	Sample No	1
		Depth	0.50 m
Soil Description	Slightly gravelly sandy SILT	Sample type	B

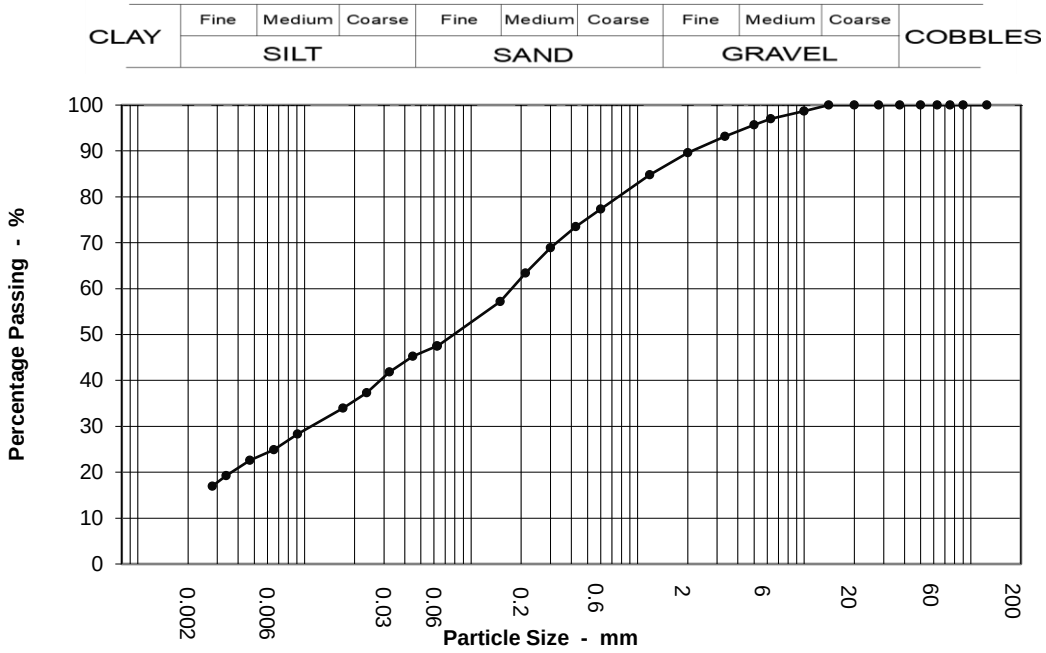

Sieving		Sedimentation	
Particle Size mm	% Passing	Particle Size mm	% Passing
125	100	0.062	48
90	100	0.045	45
75	100	0.032	42
63	100	0.024	37
50	100	0.017	34
37.5	100	0.009	28
28	100	0.007	25
20	100	0.005	23
14	100	0.003	19
10	99	0.003	17
6.3	97	0.001	14
5	96		
3.35	93		
2	90		
1.18	85		
0.6	77		
0.425	74		
0.3	69		
0.212	63		
0.15	57		
0.063	48		

Test Method	
BS 1377 : Part 2 : 1990	
Sieving	Clause 9.5
Sedimentation	Clause 9.5

Sample Proportions	
Cobbles	0.0
Gravel	10.0
Sand	42.0
Silt	32.0
Clay	15.0

Grading Analysis	
D100	14.00
D60	0.18
D10	
Uniformity Coefficient	

PARTICLE SIZE DISTRIBUTION

BS 1377 : Part 2 : 1990 : Clause 9

		Job Ref	**P21060**
		Borehole / Pit No	WTP-TP078
Location	**Water Supply Project - Ground Investigation Contract - Lot 1**	Sample No	3
		Depth	1.10 m
Soil Description	Very silty very sandy GRAVEL	Sample type	B

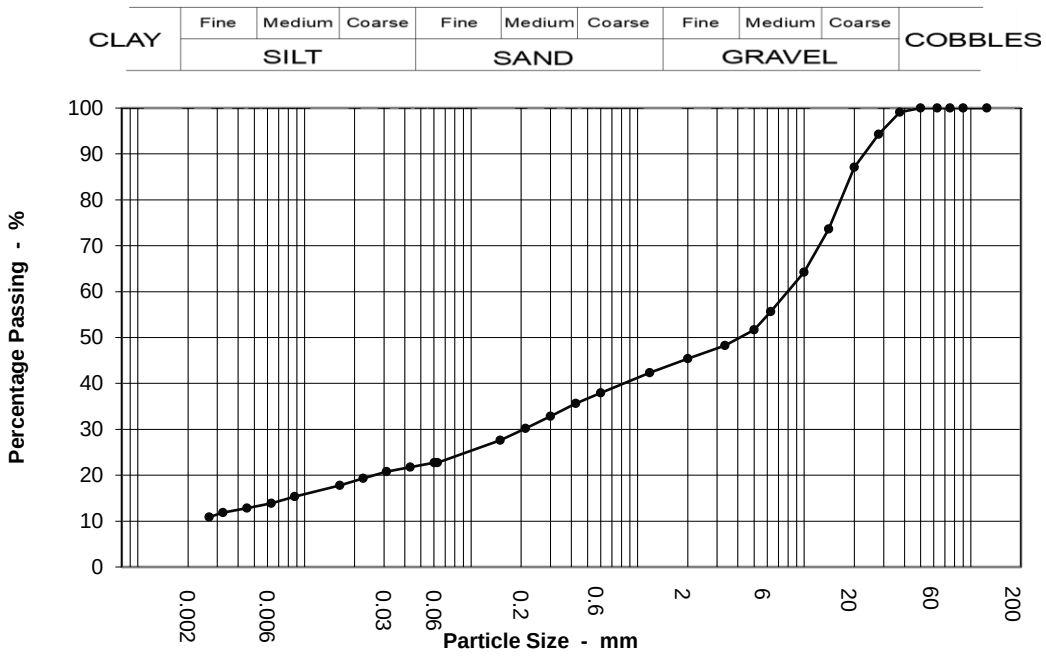

Sieving		Sedimentation	
Particle Size mm	% Passing	Particle Size mm	% Passing
125	100	0.060	23
90	100	0.043	22
75	100	0.031	21
63	100	0.023	19
50	100	0.016	18
37.5	99	0.009	15
28	94	0.006	14
20	87	0.005	13
14	74	0.003	12
10	64	0.003	11
6.3	56	0.001	9
5	52		
3.35	48		
2	45		
1.18	42		
0.6	38		
0.425	36		
0.3	33		
0.212	30		
0.15	28		
0.063	23		

Test Method	
BS 1377 : Part 2 : 1990	
Sieving	Clause 9.5
Sedimentation	Clause 9.5

Sample Proportions	
Cobbles	0.0
Gravel	55.0
Sand	23.0
Silt	13.0
Clay	10.0

Grading Analysis	
D100	50.00
D60	7.96
D10	0.00
Uniformity Coefficient	3900.00

PARTICLE SIZE DISTRIBUTION

BS 1377 : Part 2 : 1990 : Clause 9

		Job Ref	**P21060**
		Borehole / Pit No	WTP-TP078
Location	**Water Supply Project - Ground Investigation Contract - Lot 1**	Sample No	5
		Depth	3.00 m
Soil Description	Slightly gravelly sandy CLAY	Sample type	B

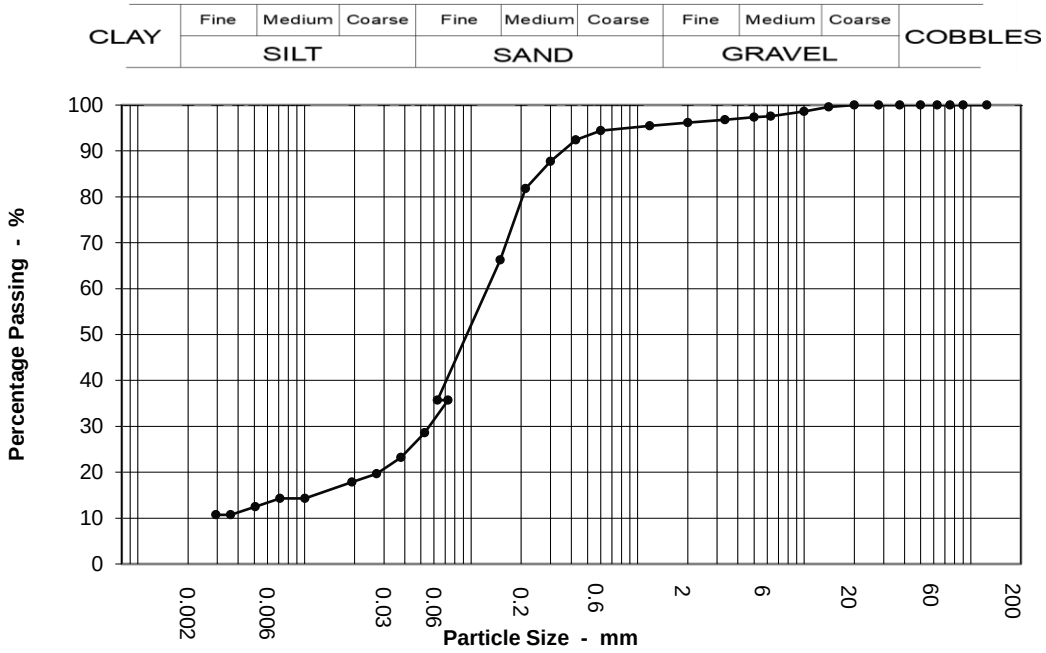

Sieving		Sedimentation	
Particle Size mm	% Passing	Particle Size mm	% Passing
125	100	0.073	36
90	100	0.053	29
75	100	0.038	23
63	100	0.027	20
50	100	0.019	18
37.5	100	0.010	14
28	100	0.007	14
20	100	0.005	12
14	100	0.004	11
10	99	0.003	11
6.3	98	0.002	11
5	97		
3.35	97		
2	96		
1.18	95		
0.6	94		
0.425	92		
0.3	88		
0.212	82		
0.15	66		
0.063	36		

Test Method	
BS 1377 : Part 2 : 1990	
Sieving	Clause 9.5
Sedimentation	Clause 9.5

Sample Proportions	
Cobbles	0.0
Gravel	4.0
Sand	60.0
Silt	25.0
Clay	11.0

Grading Analysis	
D100	20.00
D60	0.13
D10	
Uniformity Coefficient	

PARTICLE SIZE DISTRIBUTION

BS 1377 : Part 2 : 1990 : Clause 9

		Job Ref	**P21060**
		Borehole / Pit No	WTP-TP079
Location	**Water Supply Project - Ground Investigation Contract - Lot 1**	Sample No	1
		Depth	0.50 m
Soil Description	Clayey SAND and GRAVEL	Sample type	B

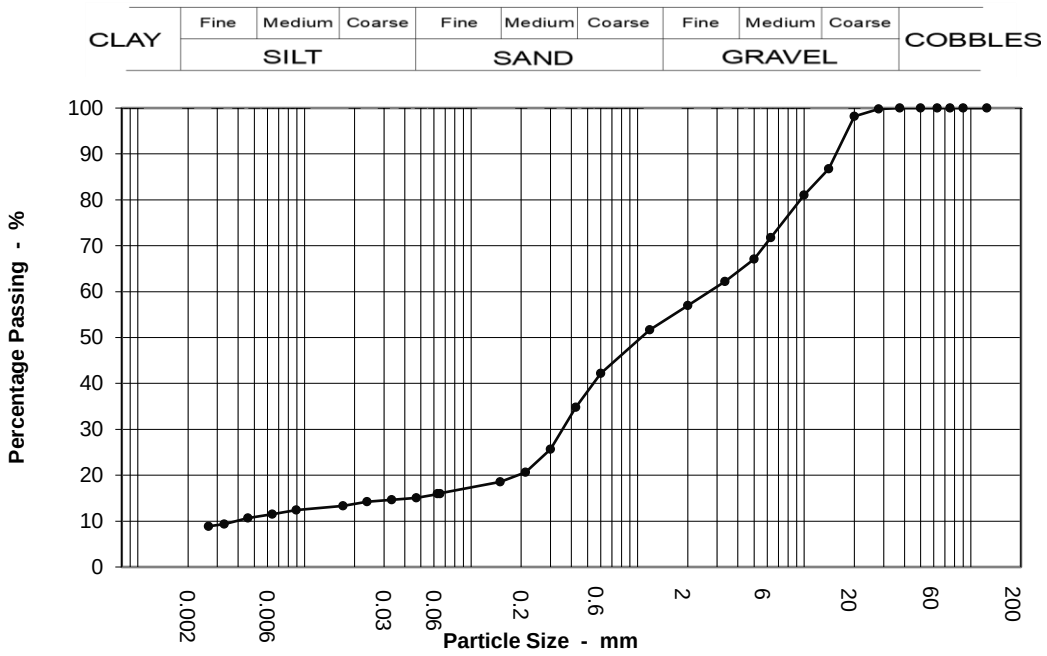

Sieving		Sedimentation	
Particle Size mm	% Passing	Particle Size mm	% Passing
125	100	0.065	16
90	100	0.047	15
75	100	0.033	15
63	100	0.024	14
50	100	0.017	13
37.5	100	0.009	12
28	100	0.006	12
20	98	0.005	11
14	87	0.003	9
10	81	0.003	9
6.3	72	0.001	7
5	67		
3.35	62		
2	57		
1.18	52		
0.6	42		
0.425	35		
0.3	26		
0.212	21		
0.15	19		
0.063	16		

Test Method	
BS 1377 : Part 2 : 1990	
Sieving	Clause 9.5
Sedimentation	Clause 9.5

Sample Proportions	
Cobbles	0.0
Gravel	43.0
Sand	41.0
Silt	8.0
Clay	8.0

Grading Analysis	
D100	37.50
D60	2.70
D10	0.00
Uniformity Coefficient	690.00

PARTICLE SIZE DISTRIBUTION

BS 1377 : Part 2 : 1990 : Clause 9

		Job Ref	**P21060**
		Borehole / Pit No	WTP-TP079
Location	**Water Supply Project - Ground Investigation Contract - Lot 1**	Sample No	4
		Depth	1.50 m
Soil Description	Slightly gravelly slightly sandy CLAY	Sample type	B

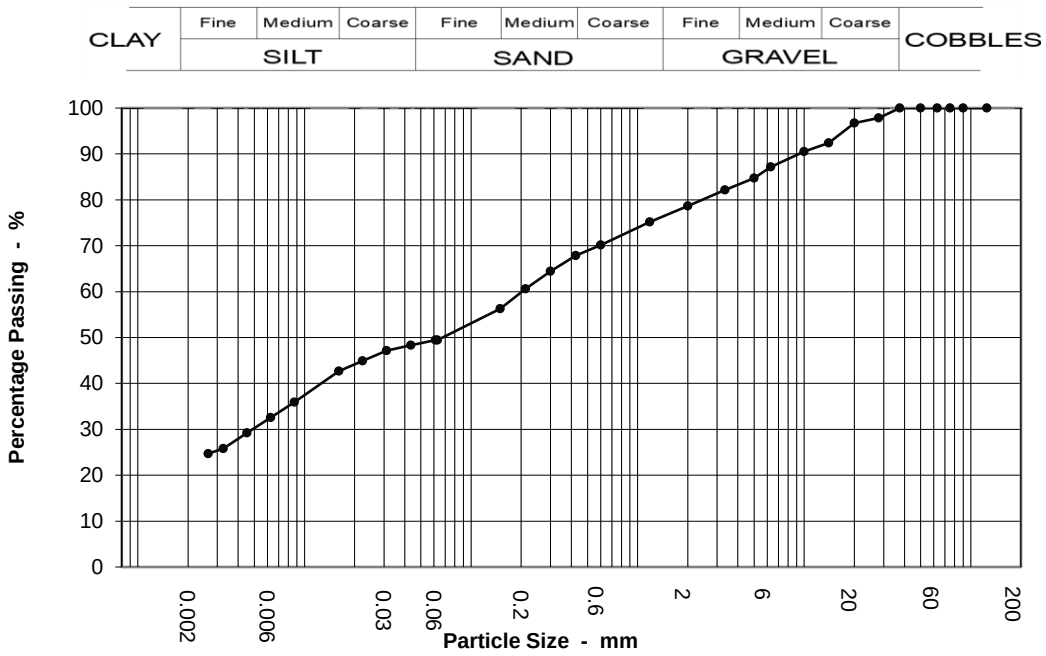

Sieving		Sedimentation	
Particle Size mm	% Passing	Particle Size mm	% Passing
125	100	0.061	49
90	100	0.044	48
75	100	0.031	47
63	100	0.022	45
50	100	0.016	43
37.5	100	0.009	36
28	98	0.006	33
20	97	0.005	29
14	92	0.003	26
10	91	0.003	25
6.3	87	0.001	20
5	85		
3.35	82		
2	79		
1.18	75		
0.6	70		
0.425	68		
0.3	64		
0.212	61		
0.15	56		
0.063	49		

Test Method	
BS 1377 : Part 2 : 1990	
Sieving	Clause 9.5
Sedimentation	Clause 9.5

Sample Proportions	
Cobbles	0.0
Gravel	21.0
Sand	29.0
Silt	27.0
Clay	23.0

Grading Analysis	
D100	37.50
D60	0.20
D10	
Uniformity Coefficient	

PARTICLE SIZE DISTRIBUTION

BS 1377 : Part 2 : 1990 : Clause 9

		Job Ref	**P21060**
		Borehole / Pit No	WTP-TP080
Location	**Water Supply Project - Ground Investigation Contract - Lot 1**	Sample No	3
		Depth	1.50 m
Soil Description	Slightly gravelly slightly sandy CLAY	Sample type	B

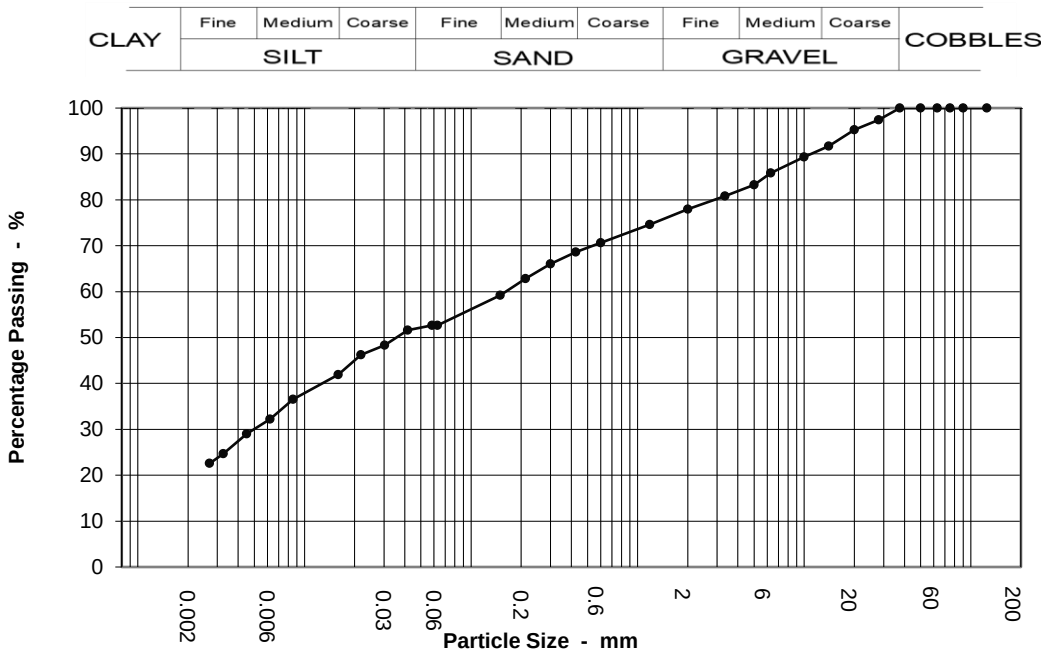

Sieving		Sedimentation	
Particle Size mm	% Passing	Particle Size mm	% Passing
125	100	0.058	53
90	100	0.042	52
75	100	0.030	48
63	100	0.022	46
50	100	0.016	42
37.5	100	0.009	37
28	97	0.006	32
20	95	0.004	29
14	92	0.003	25
10	89	0.003	23
6.3	86	0.001	18
5	83		
3.35	81		
2	78		
1.18	75		
0.6	71		
0.425	69		
0.3	66		
0.212	63		
0.15	59		
0.063	53		

Test Method	
BS 1377 : Part 2 : 1990	
Sieving	Clause 9.5
Sedimentation	Clause 9.5

Sample Proportions	
Cobbles	0.0
Gravel	22.0
Sand	25.0
Silt	32.0
Clay	20.0

Grading Analysis	
D100	37.50
D60	0.16
D10	
Uniformity Coefficient	

pgl priority geotechnical	**PARTICLE SIZE DISTRIBUTION** **BS 1377 : Part 2 : 1990 : Clause 9**	**Job Ref**	**P21060**
		Borehole / Pit No	WTP-TP080
Location	**Water Supply Project - Ground Investigation Contract - Lot 1**	Sample No	7
		Depth	3.50 m
Soil Description	Slightly gravelly slightly sandy CLAY	Sample type	B

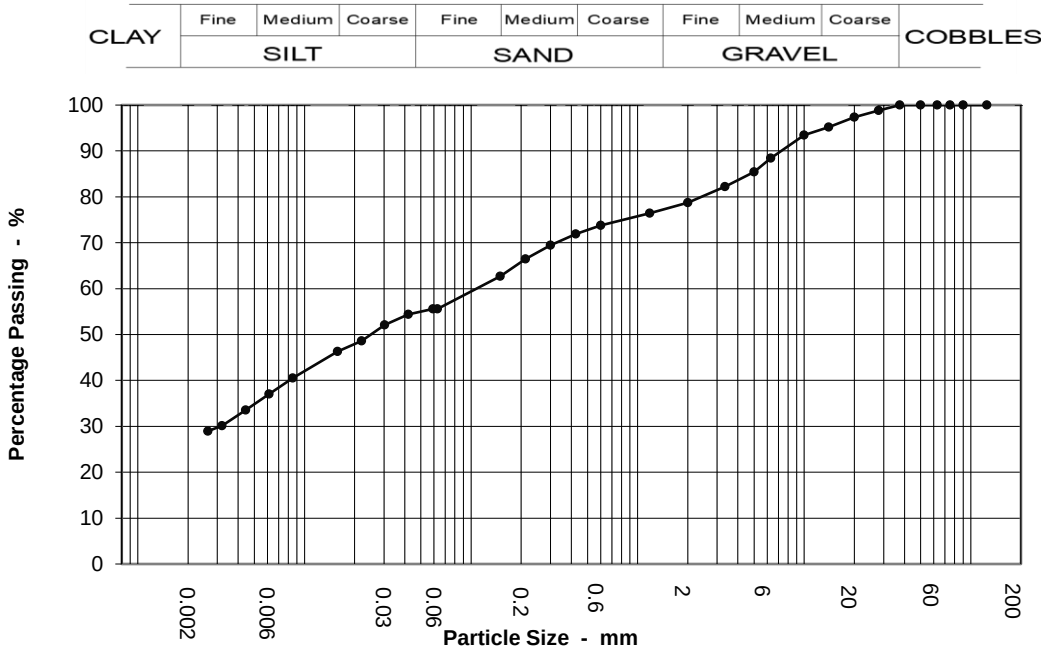

Sieving		Sedimentation	
Particle Size mm	% Passing	Particle Size mm	% Passing
125	100	0.059	56
90	100	0.042	54
75	100	0.030	52
63	100	0.022	49
50	100	0.016	46
37.5	100	0.008	41
28	99	0.006	37
20	97	0.004	34
14	95	0.003	30
10	93	0.003	29
6.3	88	0.001	23
5	85		
3.35	82		
2	79		
1.18	76		
0.6	74		
0.425	72		
0.3	69		
0.212	66		
0.15	63		
0.063	56		

Test Method	
BS 1377 : Part 2 : 1990	
Sieving	Clause 9.5
Sedimentation	Clause 9.5

Sample Proportions	
Cobbles	0.0
Gravel	21.0
Sand	23.0
Silt	29.0
Clay	26.0

Grading Analysis	
D100	37.50
D60	0.11
D10	
Uniformity Coefficient	

PARTICLE SIZE DISTRIBUTION

BS 1377 : Part 2 : 1990 : Clause 9

		Job Ref	**P21060**
		Borehole / Pit No	WTP-TP081
Location	**Water Supply Project - Ground Investigation Contract - Lot 1**	Sample No	1
		Depth	0.50 m
Soil Description	Slightly gravelly slightly sandy CLAY	Sample type	B

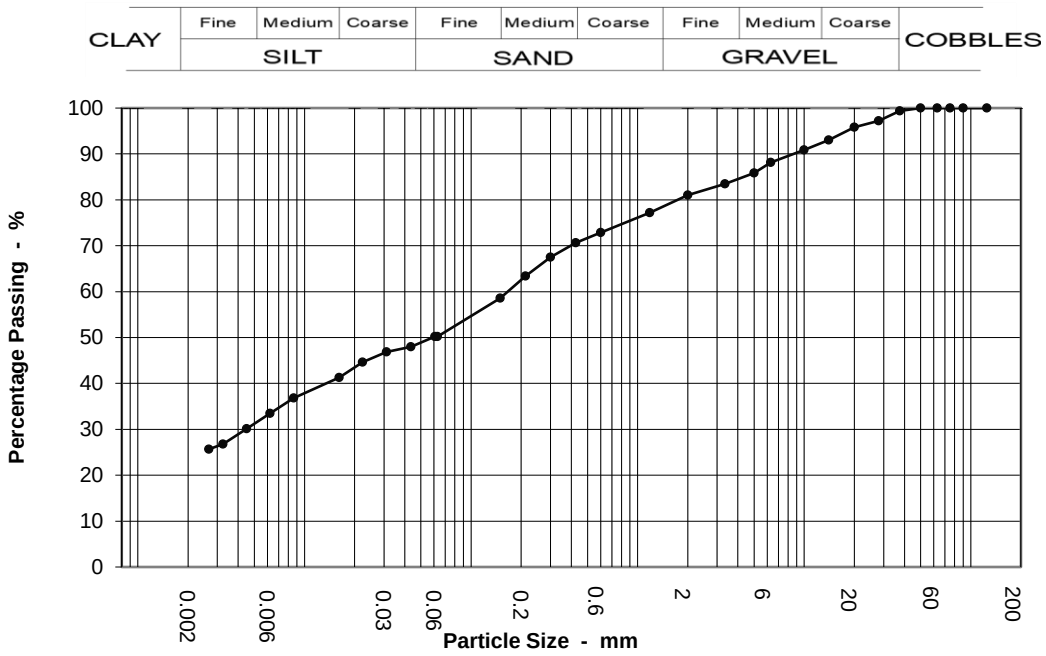

Sieving		Sedimentation	
Particle Size mm	% Passing	Particle Size mm	% Passing
125	100	0.061	50
90	100	0.044	48
75	100	0.031	47
63	100	0.022	45
50	100	0.016	41
37.5	99	0.009	37
28	97	0.006	33
20	96	0.004	30
14	93	0.003	27
10	91	0.003	26
6.3	88	0.001	20
5	86		
3.35	83		
2	81		
1.18	77		
0.6	73		
0.425	71		
0.3	68		
0.212	63		
0.15	59		
0.063	50		

Test Method	
BS 1377 : Part 2 : 1990	
Sieving	Clause 9.5
Sedimentation	Clause 9.5

Sample Proportions	
Cobbles	0.0
Gravel	19.0
Sand	31.0
Silt	27.0
Clay	23.0

Grading Analysis	
D100	50.00
D60	0.17
D10	
Uniformity Coefficient	

pgl priority geotechnical	**PARTICLE SIZE DISTRIBUTION** **BS 1377 : Part 2 : 1990 : Clause 9**	**Job Ref**	**P21060**
		Borehole / Pit No	WTP-TP081
Location	**Water Supply Project - Ground Investigation Contract - Lot 1**	Sample No	5
		Depth	2.50 m
Soil Description	Slightly sandy gravelly CLAY with low cobble content	Sample type	B

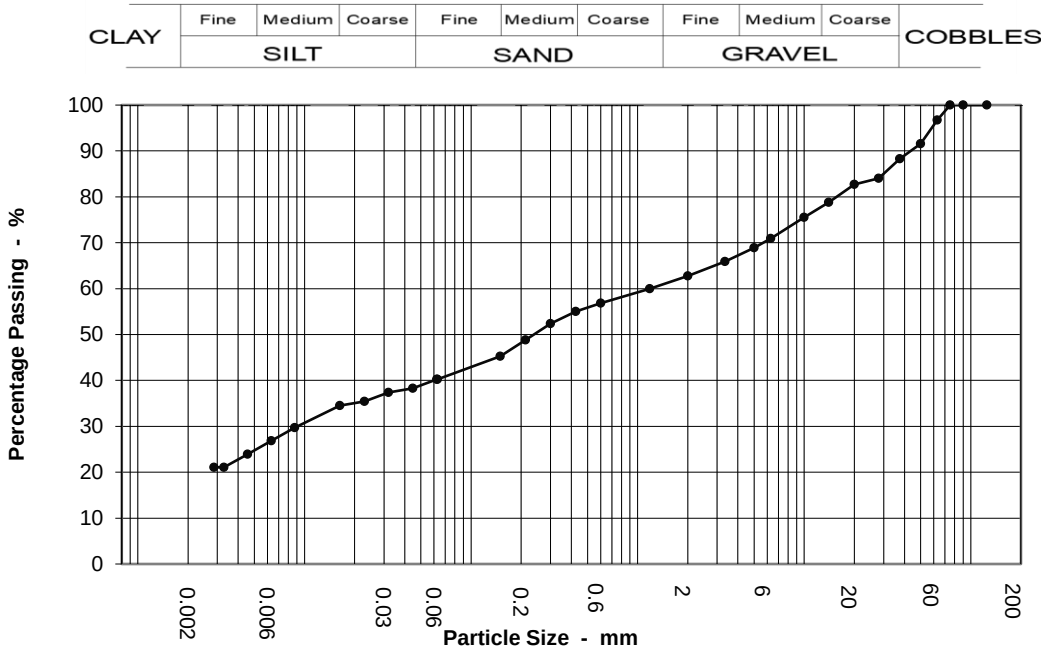

Sieving		Sedimentation	
Particle Size mm	% Passing	Particle Size mm	% Passing
125	100	0.062	40
90	100	0.045	38
75	100	0.032	37
63	97	0.023	35
50	92	0.016	34
37.5	88	0.009	30
28	84	0.006	27
20	83	0.005	24
14	79	0.003	21
10	76	0.003	21
6.3	71	0.001	13
5	69		
3.35	66		
2	63		
1.18	60		
0.6	57		
0.425	55		
0.3	52		
0.212	49		
0.15	45		
0.063	40		

Test Method	
BS 1377 : Part 2 : 1990	
Sieving	Clause 9.5
Sedimentation	Clause 9.5

Sample Proportions	
Cobbles	3.0
Gravel	34.0
Sand	23.0
Silt	21.0
Clay	19.0

Grading Analysis	
D100	75.00
D60	1.18
D10	
Uniformity Coefficient	

PARTICLE SIZE DISTRIBUTION

BS 1377 : Part 2 : 1990 : Clause 9

		Job Ref	**P21060**
		Borehole / Pit No	WTP-TP082
Location	**Water Supply Project - Ground Investigation Contract - Lot 1**	Sample No	1
		Depth	0.50 m
Soil Description	Slightly gravelly slightly sandy CLAY	Sample type	B

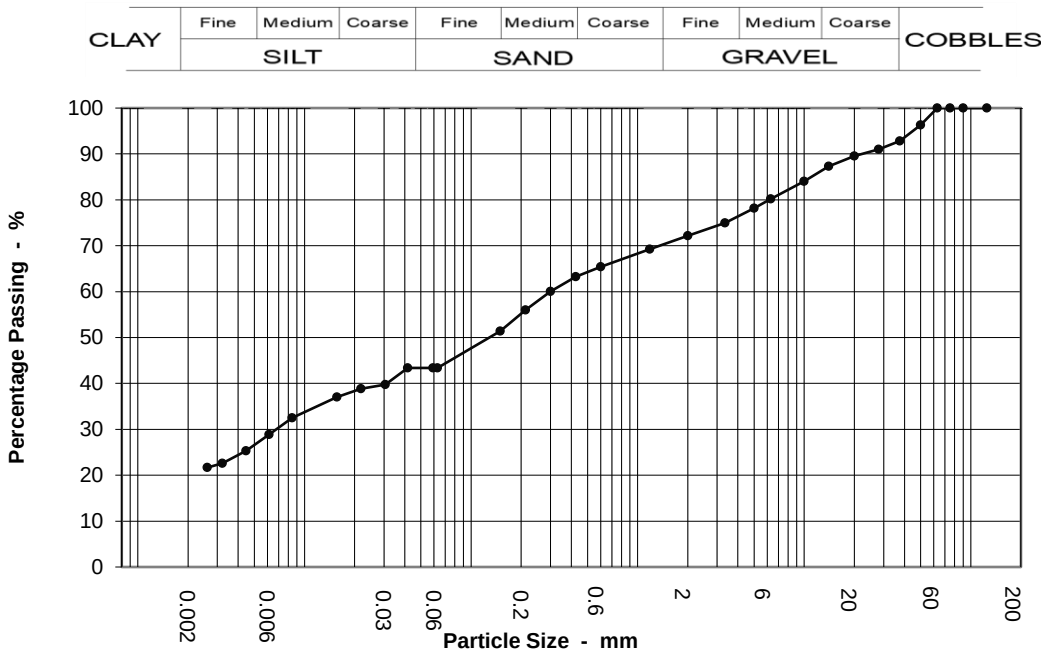

Sieving		Sedimentation	
Particle Size mm	% Passing	Particle Size mm	% Passing
125	100	0.059	43
90	100	0.042	43
75	100	0.031	40
63	100	0.022	39
50	96	0.016	37
37.5	93	0.008	33
28	91	0.006	29
20	90	0.004	25
14	87	0.003	23
10	84	0.003	22
6.3	80	0.001	17
5	78		
3.35	75		
2	72		
1.18	69		
0.6	65		
0.425	63		
0.3	60		
0.212	56		
0.15	51		
0.063	43		

Test Method	
BS 1377 : Part 2 : 1990	
Sieving	Clause 9.5
Sedimentation	Clause 9.5

Sample Proportions	
Cobbles	0.0
Gravel	28.0
Sand	29.0
Silt	24.0
Clay	20.0

Grading Analysis	
D100	63.00
D60	0.30
D10	
Uniformity Coefficient	

PARTICLE SIZE DISTRIBUTION

BS 1377 : Part 2 : 1990 : Clause 9

		Job Ref	**P21060**
		Borehole / Pit No	WTP-TP083
Location	**Water Supply Project - Ground Investigation Contract - Lot 1**	Sample No	1
		Depth	0.50 m
Soil Description	Slightly sandy slightly gravelly CLAY with medium cobble content	Sample type	B

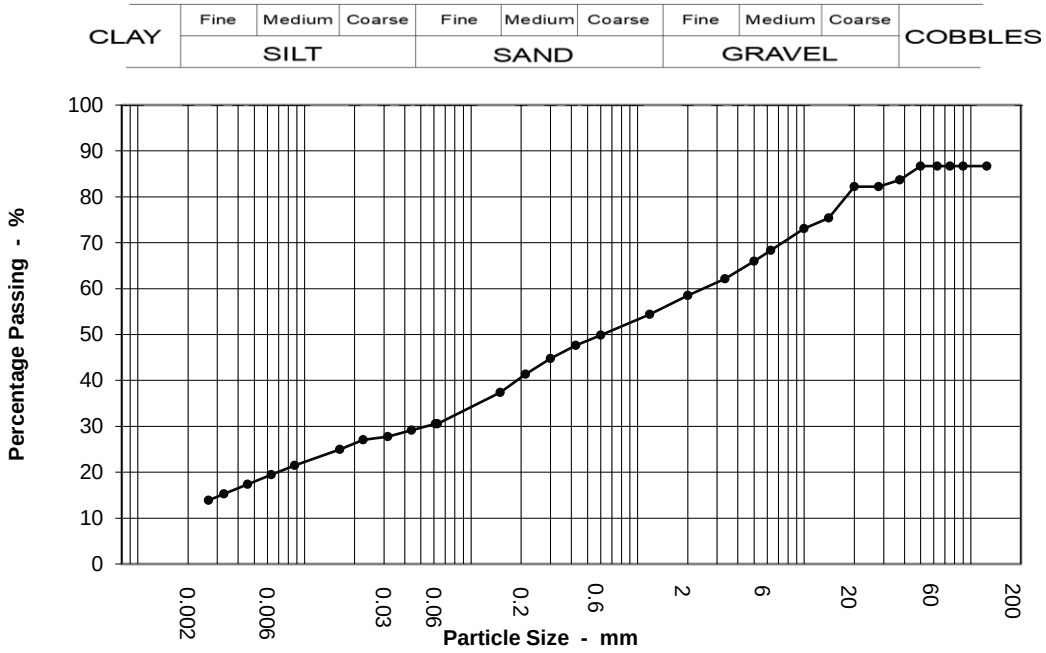

Sieving		Sedimentation	
Particle Size mm	% Passing	Particle Size mm	% Passing
125	87	0.061	31
90	87	0.044	29
75	87	0.032	28
63	87	0.023	27
50	87	0.016	25
37.5	84	0.009	22
28	82	0.006	19
20	82	0.005	17
14	75	0.003	15
10	73	0.003	14
6.3	68	0.001	11
5	66		
3.35	62		
2	59		
1.18	54		
0.6	50		
0.425	48		
0.3	45		
0.212	41		
0.15	37		
0.063	31		

Test Method	
BS 1377 : Part 2 : 1990	
Sieving	Clause 9.5
Sedimentation	Clause 9.5

Sample Proportions	
Cobbles	13.0
Gravel	28.0
Sand	28.0
Silt	18.0
Clay	13.0

Grading Analysis	
D100	
D60	2.47
D10	
Uniformity Coefficient	

PARTICLE SIZE DISTRIBUTION

BS 1377 : Part 2 : 1990 : Clause 9

		Job Ref	**P21060**
		Borehole / Pit No	WTP-TP083
Location	**Water Supply Project - Ground Investigation Contract - Lot 1**	Sample No	5
		Depth	2.50 m
Soil Description	Slightly sandy gravelly CLAY	Sample type	B

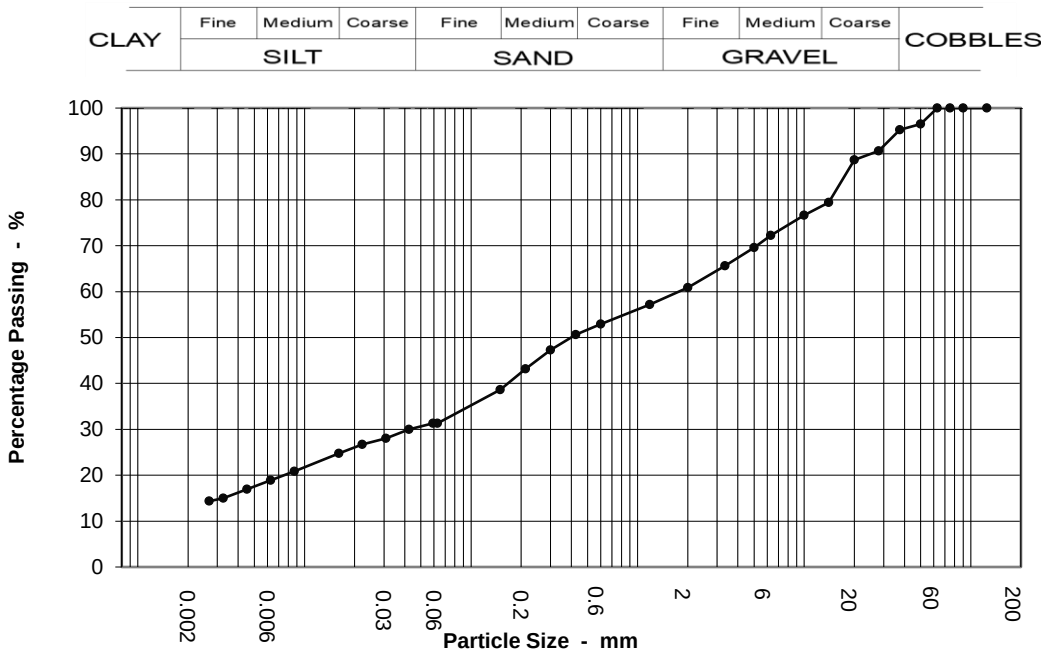

Sieving		Sedimentation	
Particle Size mm	% Passing	Particle Size mm	% Passing
125	100	0.059	31
90	100	0.042	30
75	100	0.031	28
63	100	0.022	27
50	97	0.016	25
37.5	95	0.009	21
28	91	0.006	19
20	89	0.005	17
14	79	0.003	15
10	77	0.003	14
6.3	72	0.001	11
5	70		
3.35	66		
2	61		
1.18	57		
0.6	53		
0.425	51		
0.3	47		
0.212	43		
0.15	39		
0.063	31		

Test Method	
BS 1377 : Part 2 : 1990	
Sieving	Clause 9.5
Sedimentation	Clause 9.5

Sample Proportions	
Cobbles	0.0
Gravel	39.0
Sand	30.0
Silt	18.0
Clay	13.0

Grading Analysis	
D100	63.00
D60	1.77
D10	
Uniformity Coefficient	

PARTICLE SIZE DISTRIBUTION

BS 1377 : Part 2 : 1990 : Clause 9

		Job Ref	**P21060**
		Borehole / Pit No	WTP-TP084
Location	**Water Supply Project - Ground Investigation Contract - Lot 1**	Sample No	1
		Depth	0.50 m
Soil Description	Slightly sandy gravelly CLAY	Sample type	B

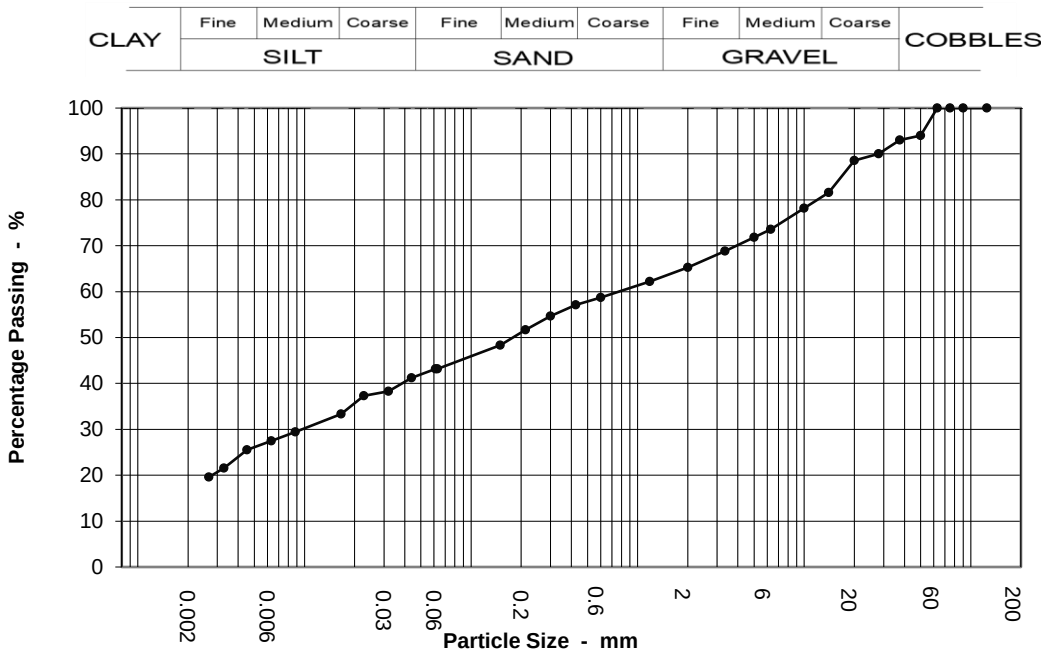

Sieving		Sedimentation	
Particle Size mm	% Passing	Particle Size mm	% Passing
125	100	0.061	43
90	100	0.044	41
75	100	0.032	38
63	100	0.023	37
50	94	0.017	33
37.5	93	0.009	29
28	90	0.006	27
20	89	0.005	26
14	82	0.003	22
10	78	0.003	20
6.3	74	0.001	18
5	72		
3.35	69		
2	65		
1.18	62		
0.6	59		
0.425	57		
0.3	55		
0.212	52		
0.15	48		
0.063	43		

Test Method	
BS 1377 : Part 2 : 1990	
Sieving	Clause 9.5
Sedimentation	Clause 9.5

Sample Proportions	
Cobbles	0.0
Gravel	35.0
Sand	22.0
Silt	24.0
Clay	19.0

Grading Analysis	
D100	63.00
D60	0.77
D10	
Uniformity Coefficient	

PARTICLE SIZE DISTRIBUTION

BS 1377 : Part 2 : 1990 : Clause 9

		Job Ref	**P21060**
		Borehole / Pit No	WTP-TP084
Location	**Water Supply Project - Ground Investigation Contract - Lot 1**	Sample No	3
		Depth	1.50 m
Soil Description	Very silty very sandy GRAVEL	Sample type	B

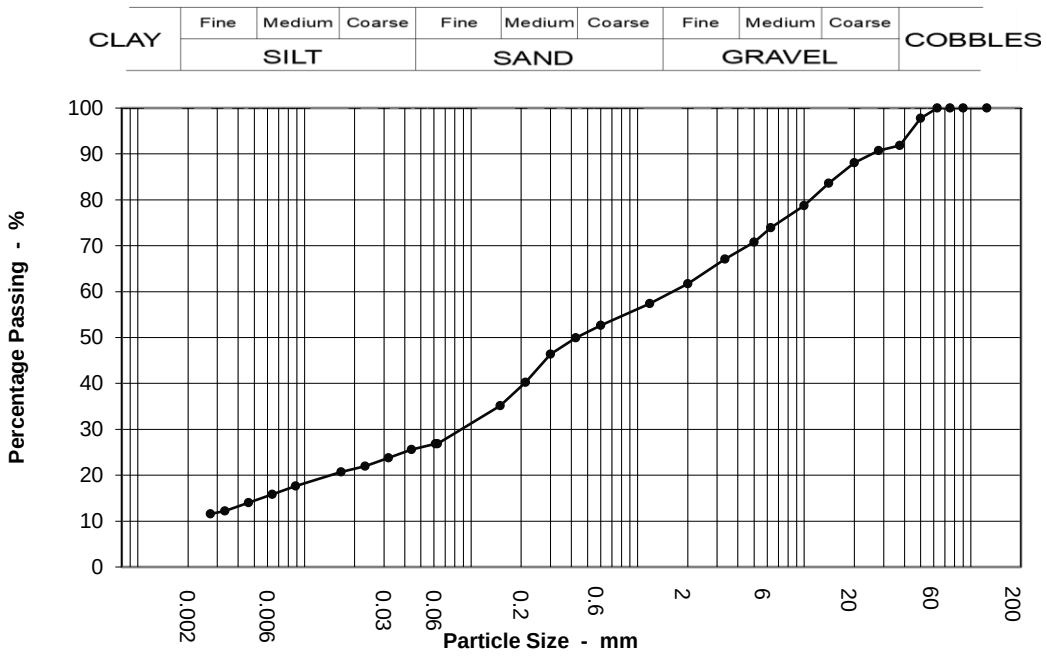

Sieving		Sedimentation	
Particle Size mm	% Passing	Particle Size mm	% Passing
125	100	0.061	27
90	100	0.044	26
75	100	0.032	24
63	100	0.023	22
50	98	0.017	21
37.5	92	0.009	18
28	91	0.006	16
20	88	0.005	14
14	84	0.003	12
10	79	0.003	12
6.3	74	0.001	9
5	71		
3.35	67		
2	62		
1.18	57		
0.6	53		
0.425	50		
0.3	46		
0.212	40		
0.15	35		
0.063	27		

Test Method	
BS 1377 : Part 2 : 1990	
Sieving	Clause 9.5
Sedimentation	Clause 9.5

Sample Proportions	
Cobbles	0.0
Gravel	38.0
Sand	35.0
Silt	16.0
Clay	10.0

Grading Analysis	
D100	63.00
D60	1.62
D10	0.00
Uniformity Coefficient	890.00

PARTICLE SIZE DISTRIBUTION

BS 1377 : Part 2 : 1990 : Clause 9

		Job Ref	**P21060**
		Borehole / Pit No	WTP-TP084
Location	**Water Supply Project - Ground Investigation Contract - Lot 1**	Sample No	5
		Depth	2.50 m
Soil Description	Slightly sandy slightly gravelly CLAY with low cobble content	Sample type	B

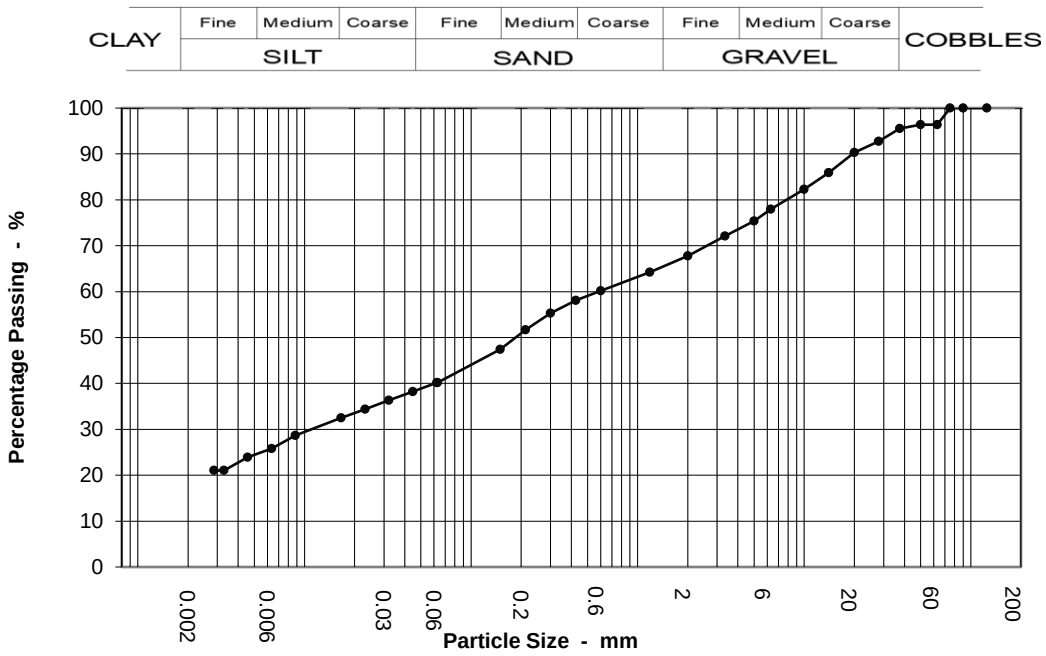

Sieving		Sedimentation	
Particle Size mm	% Passing	Particle Size mm	% Passing
125	100	0.062	40
90	100	0.045	38
75	100	0.032	36
63	96	0.023	34
50	96	0.017	32
37.5	96	0.009	29
28	93	0.006	26
20	90	0.005	24
14	86	0.003	21
10	82	0.003	21
6.3	78	0.001	12
5	75		
3.35	72		
2	68		
1.18	64		
0.6	60		
0.425	58		
0.3	55		
0.212	52		
0.15	47		
0.063	40		

Test Method	
BS 1377 : Part 2 : 1990	
Sieving	Clause 9.5
Sedimentation	Clause 9.5

Sample Proportions	
Cobbles	4.0
Gravel	29.0
Sand	28.0
Silt	22.0
Clay	19.0

Grading Analysis	
D100	75.00
D60	0.58
D10	
Uniformity Coefficient	

PARTICLE SIZE DISTRIBUTION

BS 1377 : Part 2 : 1990 : Clause 9

		Job Ref	**P21060**
		Borehole / Pit No	WTP-TP085
Location	**Water Supply Project - Ground Investigation Contract - Lot 1**	Sample No	1
		Depth	0.50 m
Soil Description	Slightly gravelly slightly sandy CLAY	Sample type	B

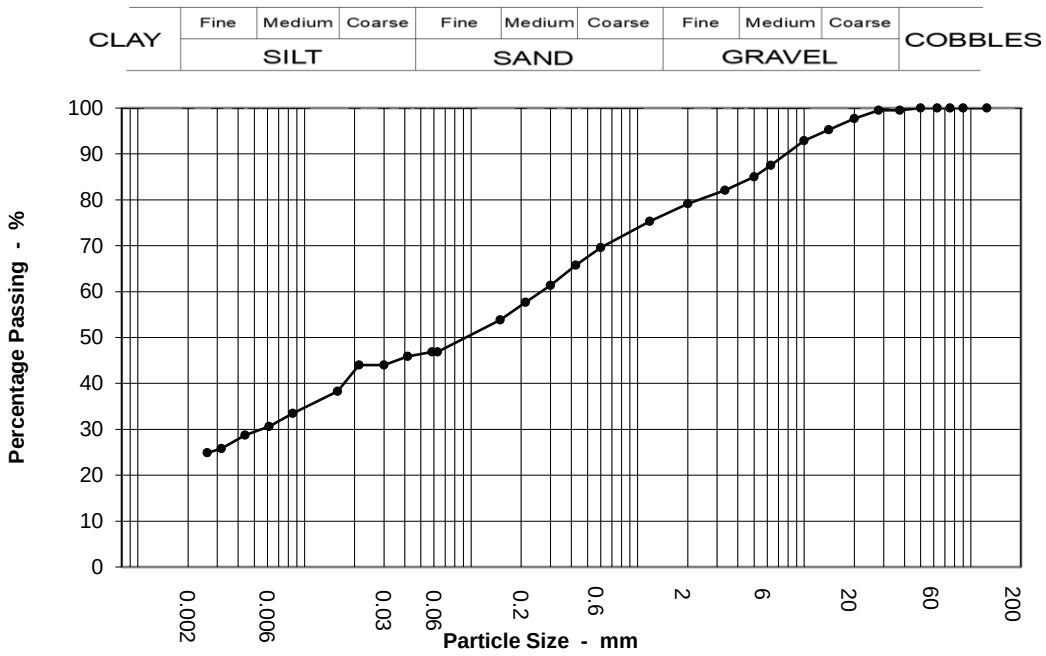

Sieving		Sedimentation	
Particle Size mm	% Passing	Particle Size mm	% Passing
125	100	0.058	47
90	100	0.042	46
75	100	0.030	44
63	100	0.021	44
50	100	0.016	38
37.5	100	0.008	33
28	100	0.006	31
20	98	0.004	29
14	95	0.003	26
10	93	0.003	25
6.3	88	0.001	19
5	85		
3.35	82		
2	79		
1.18	75		
0.6	70		
0.425	66		
0.3	61		
0.212	58		
0.15	54		
0.063	47		

Test Method	
BS 1377 : Part 2 : 1990	
Sieving	Clause 9.5
Sedimentation	Clause 9.5

Sample Proportions	
Cobbles	0.0
Gravel	21.0
Sand	32.0
Silt	25.0
Clay	22.0

Grading Analysis	
D100	50.00
D60	0.26
D10	
Uniformity Coefficient	

PARTICLE SIZE DISTRIBUTION

BS 1377 : Part 2 : 1990 : Clause 9

		Job Ref	**P21060**
		Borehole / Pit No	WTP-TP085
Location	**Water Supply Project - Ground Investigation Contract - Lot 1**	Sample No	3
		Depth	1.50 m
Soil Description	Clayey very gravelly SAND	Sample type	B

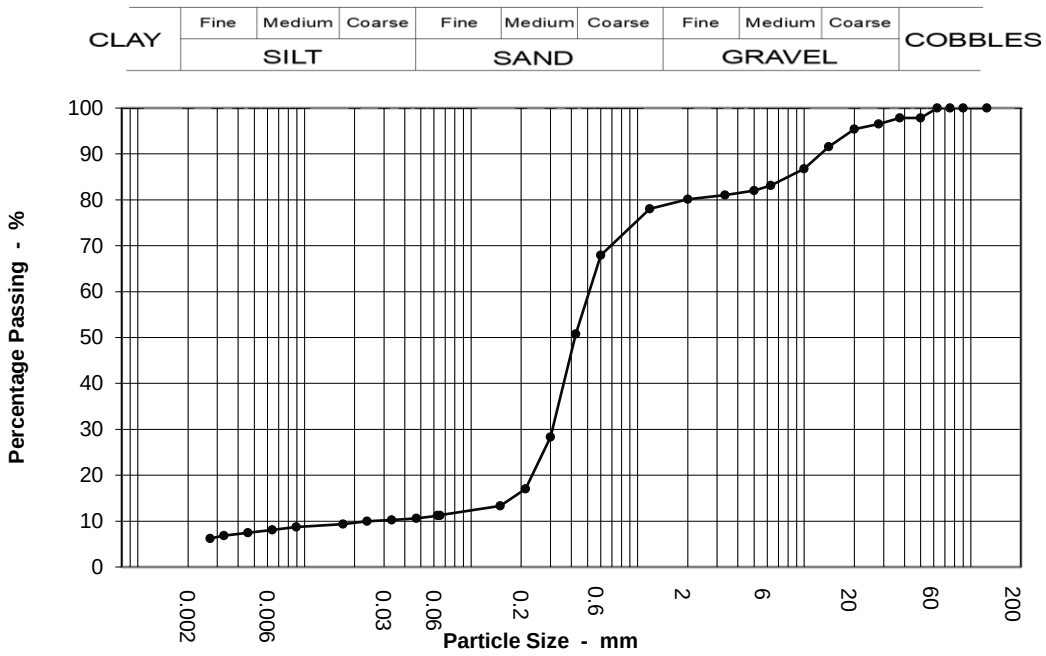

Sieving		Sedimentation	
Particle Size mm	% Passing	Particle Size mm	% Passing
125	100	0.065	11
90	100	0.047	11
75	100	0.033	10
63	100	0.024	10
50	98	0.017	9
37.5	98	0.009	9
28	97	0.006	8
20	95	0.005	7
14	92	0.003	7
10	87	0.003	6
6.3	83	0.001	6
5	82		
3.35	81		
2	80		
1.18	78		
0.6	68		
0.425	51		
0.3	28		
0.212	17		
0.15	13		
0.063	11		

Test Method	
BS 1377 : Part 2 : 1990	
Sieving	Clause 9.5
Sedimentation	Clause 9.5

Sample Proportions	
Cobbles	0.0
Gravel	20.0
Sand	69.0
Silt	5.0
Clay	6.0

Grading Analysis	
D100	63.00
D60	0.51
D10	0.02
Uniformity Coefficient	21.00

PARTICLE SIZE DISTRIBUTION

BS 1377 : Part 2 : 1990 : Clause 9

		Job Ref	**P21060**
		Borehole / Pit No	WTP-TP086
Location	**Water Supply Project - Ground Investigation Contract - Lot 1**	Sample No	1
		Depth	0.50 m
Soil Description	Slightly gravelly sandy CLAY	Sample type	B

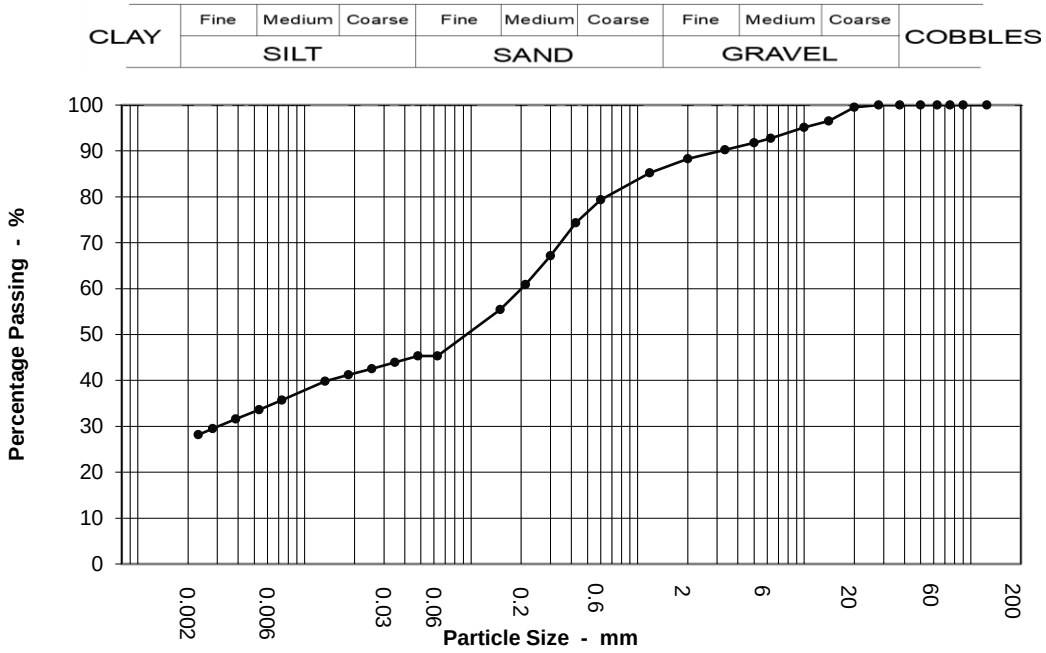

Sieving		Sedimentation	
Particle Size mm	% Passing	Particle Size mm	% Passing
125	100	0.048	45
90	100	0.035	44
75	100	0.025	43
63	100	0.018	41
50	100	0.013	40
37.5	100	0.007	36
28	100	0.005	34
20	99	0.004	32
14	97	0.003	30
10	95	0.002	28
6.3	93	0.001	25
5	92		
3.35	90		
2	88		
1.18	85		
0.6	79		
0.425	74		
0.3	67		
0.212	61		
0.15	55		
0.063	45		

Test Method	
BS 1377 : Part 2 : 1990	
Sieving	Clause 9.5
Sedimentation	Clause 9.5

Sample Proportions	
Cobbles	0.0
Gravel	12.0
Sand	43.0
Silt	18.0
Clay	27.0

Grading Analysis	
D100	28.00
D60	0.20
D10	
Uniformity Coefficient	

PARTICLE SIZE DISTRIBUTION

BS 1377 : Part 2 : 1990 : Clause 9

		Job Ref	**P21060**
		Borehole / Pit No	WTP-TP086
Location	**Water Supply Project - Ground Investigation Contract - Lot 1**	Sample No	3
		Depth	1.00 m
Soil Description	Slightly gravelly sandy CLAY	Sample type	B

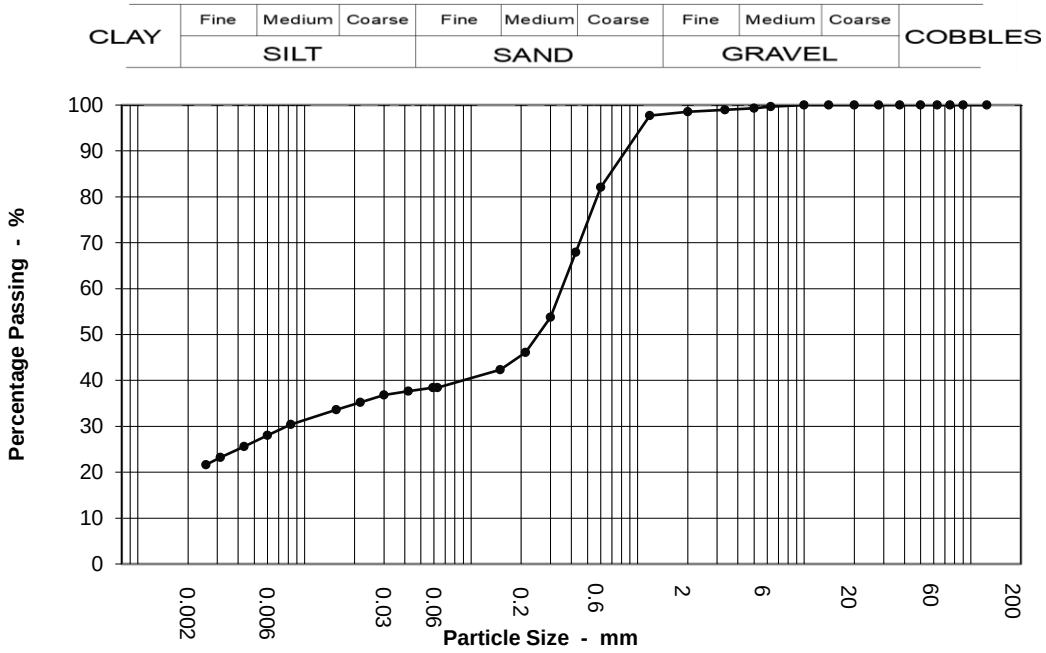

Sieving		Sedimentation	
Particle Size mm	% Passing	Particle Size mm	% Passing
125	100	0.059	38
90	100	0.042	38
75	100	0.030	37
63	100	0.022	35
50	100	0.016	34
37.5	100	0.008	30
28	100	0.006	28
20	100	0.004	26
14	100	0.003	23
10	100	0.003	22
6.3	100	0.001	15
5	99		
3.35	99		
2	99		
1.18	98		
0.6	82		
0.425	68		
0.3	54		
0.212	46		
0.15	42		
0.063	38		

Test Method	
BS 1377 : Part 2 : 1990	
Sieving	Clause 9.5
Sedimentation	Clause 9.5

Sample Proportions	
Cobbles	0.0
Gravel	1.0
Sand	60.0
Silt	20.0
Clay	19.0

Grading Analysis	
D100	10.00
D60	0.35
D10	
Uniformity Coefficient	

PARTICLE SIZE DISTRIBUTION

BS 1377 : Part 2 : 1990 : Clause 9

		Job Ref	**P21060**
		Borehole / Pit No	WTP-TP086
Location	**Water Supply Project - Ground Investigation Contract - Lot 1**	Sample No	5
		Depth	2.00 m
Soil Description	Very gravelly very clayey SAND	Sample type	B

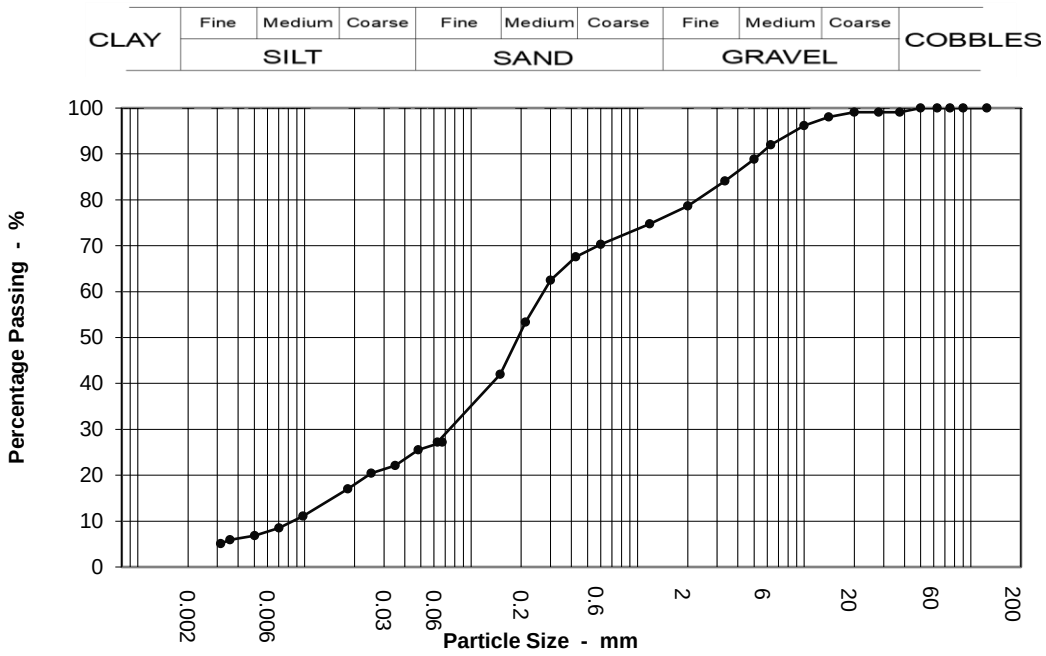

Sieving		Sedimentation	
Particle Size mm	% Passing	Particle Size mm	% Passing
125	100	0.067	27
90	100	0.048	26
75	100	0.035	22
63	100	0.025	20
50	100	0.018	17
37.5	99	0.010	11
28	99	0.007	9
20	99	0.005	7
14	98	0.004	6
10	96	0.003	5
6.3	92	0.001	5
5	89		
3.35	84		
2	79		
1.18	75		
0.6	70		
0.425	68		
0.3	63		
0.212	53		
0.15	42		
0.063	27		

Test Method	
BS 1377 : Part 2 : 1990	
Sieving	Clause 9.5
Sedimentation	Clause 9.5

Sample Proportions	
Cobbles	0.0
Gravel	21.0
Sand	51.0
Silt	22.0
Clay	5.0

Grading Analysis	
D100	50.00
D60	0.27
D10	0.01
Uniformity Coefficient	32.00

PARTICLE SIZE DISTRIBUTION

BS 1377 : Part 2 : 1990 : Clause 9

		Job Ref	**P21060**
		Borehole / Pit No	WTP-TP087
Location	**Water Supply Project - Ground Investigation Contract - Lot 1**	Sample No	3
		Depth	1.00 m
Soil Description	Slightly gravelly slightly sandy CLAY	Sample type	B

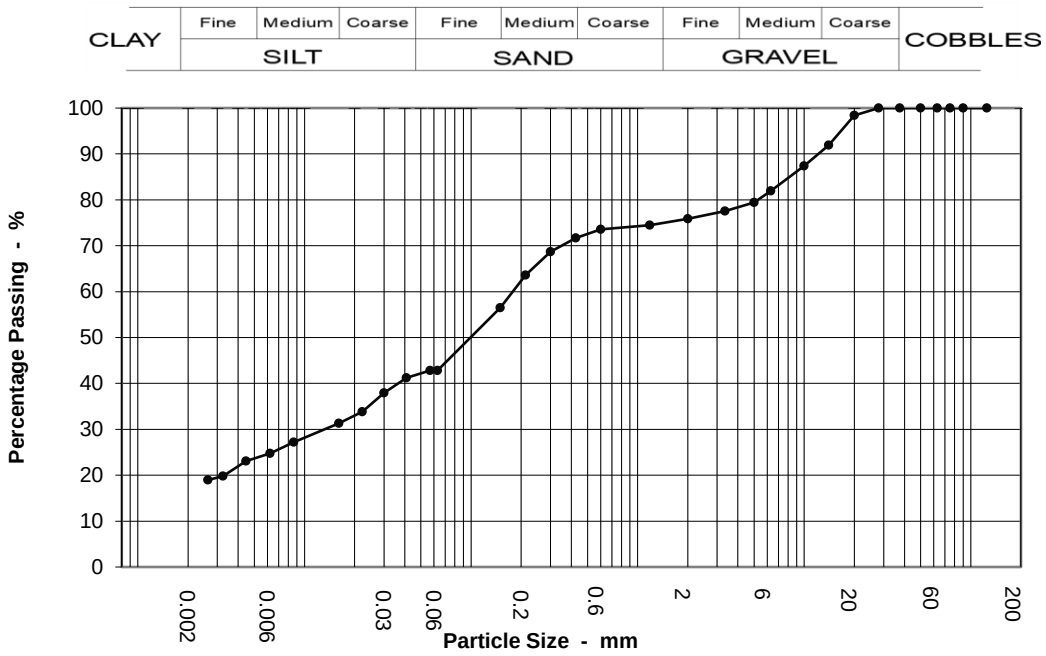

Sieving		Sedimentation	
Particle Size mm	% Passing	Particle Size mm	% Passing
125	100	0.057	43
90	100	0.041	41
75	100	0.030	38
63	100	0.022	34
50	100	0.016	31
37.5	100	0.009	27
28	100	0.006	25
20	98	0.004	23
14	92	0.003	20
10	87	0.003	19
6.3	82	0.001	15
5	79		
3.35	78		
2	76		
1.18	75		
0.6	74		
0.425	72		
0.3	69		
0.212	64		
0.15	57		
0.063	43		

Test Method	
BS 1377 : Part 2 : 1990	
Sieving	Clause 9.5
Sedimentation	Clause 9.5

Sample Proportions	
Cobbles	0.0
Gravel	24.0
Sand	33.0
Silt	26.0
Clay	17.0

Grading Analysis	
D100	28.00
D60	0.18
D10	
Uniformity Coefficient	

PARTICLE SIZE DISTRIBUTION

BS 1377 : Part 2 : 1990 : Clause 9

		Job Ref	**P21060**
		Borehole / Pit No	WTP-TP087
Location	**Water Supply Project - Ground Investigation Contract - Lot 1**	Sample No	5
		Depth	2.00 m
Soil Description	Sandy silty GRAVEL with medium cobble content	Sample type	B

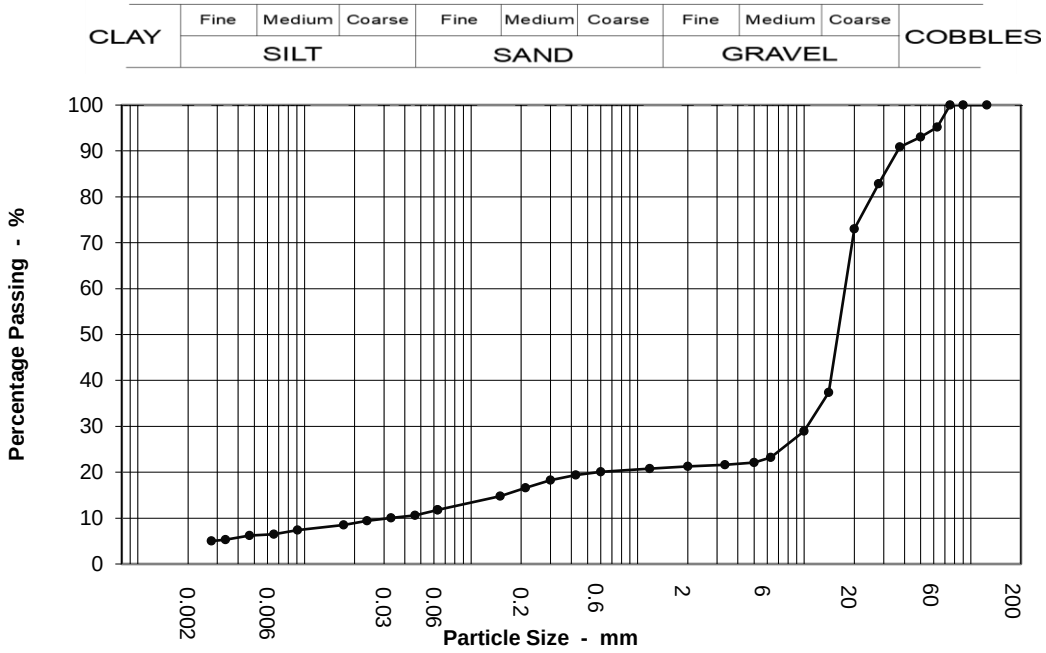

Sieving		Sedimentation	
Particle Size mm	% Passing	Particle Size mm	% Passing
125	100	0.063	12
90	100	0.046	11
75	100	0.033	10
63	95	0.024	9
50	93	0.017	9
37.5	91	0.009	7
28	83	0.007	6
20	73	0.005	6
14	37	0.003	5
10	29	0.003	5
6.3	23	0.001	4
5	22		
3.35	22		
2	21		
1.18	21		
0.6	20		
0.425	19		
0.3	18		
0.212	17		
0.15	15		
0.063	12		

Test Method	
BS 1377 : Part 2 : 1990	
Sieving	Clause 9.5
Sedimentation	Clause 9.5

Sample Proportions	
Cobbles	5.0
Gravel	74.0
Sand	9.0
Silt	7.0
Clay	4.0

Grading Analysis	
D100	75.00
D60	17.60
D10	0.03
Uniformity Coefficient	530.00

PARTICLE SIZE DISTRIBUTION

BS 1377 : Part 2 : 1990 : Clause 9

		Job Ref	**P21060**
		Borehole / Pit No	WTP-TP087
Location	**Water Supply Project - Ground Investigation Contract - Lot 1**	Sample No	6
		Depth	3.00 m
Soil Description	Silty gravelly SAND	Sample type	B

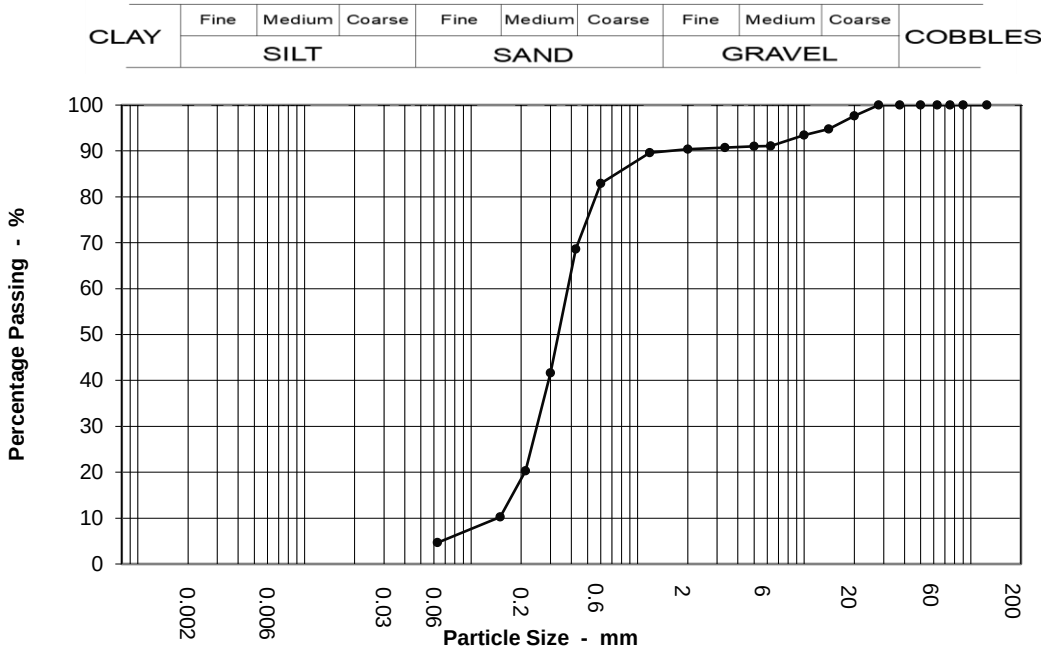

Sieving		Sedimentation	
Particle Size mm	% Passing	Particle Size mm	% Passing
125	100		
90	100		
75	100		
63	100		
50	100		
37.5	100		
28	100		
20	98		
14	95		
10	93		
6.3	91		
5	91		
3.35	91		
2	90		
1.18	90		
0.6	83		
0.425	69		
0.3	42		
0.212	20		
0.15	10		
0.063	5		

Test Method	
BS 1377 : Part 2 : 1990	
Sieving	Clause 9.3
Sedimentation	N/A

Sample Proportions	
Cobbles	0.0
Gravel	10.0
Sand	86.0
Silt & Clay	5.0

Grading Analysis	
D100	28.00
D60	0.38
D10	0.15
Uniformity Coefficient	2.60

PARTICLE SIZE DISTRIBUTION

BS 1377 : Part 2 : 1990 : Clause 9

		Job Ref	**P21060**
		Borehole / Pit No	WTP-TP091
Location	**Water Supply Project - Ground Investigation Contract - Lot 1**	Sample No	4
		Depth	1.50 m
Soil Description	Slightly gravelly slightly sandy CLAY	Sample type	B

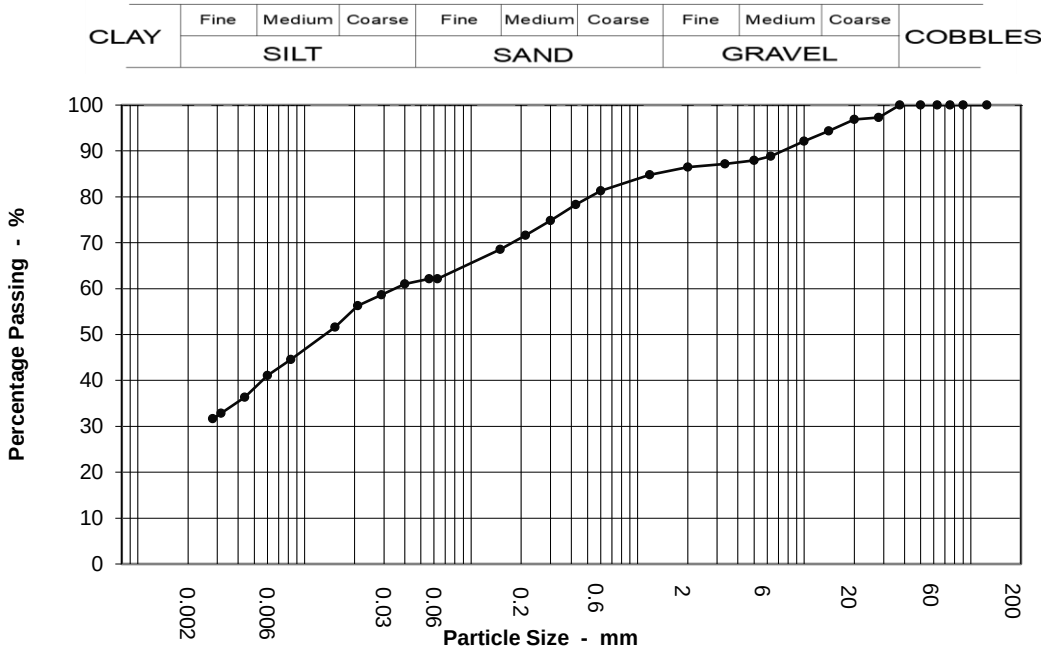

Sieving		Sedimentation	
Particle Size mm	% Passing	Particle Size mm	% Passing
125	100	0.056	62
90	100	0.040	61
75	100	0.029	59
63	100	0.021	56
50	100	0.015	52
37.5	100	0.008	45
28	97	0.006	41
20	97	0.004	36
14	94	0.003	33
10	92	0.003	32
6.3	89	0.001	20
5	88		
3.35	87		
2	86		
1.18	85		
0.6	81		
0.425	78		
0.3	75		
0.212	72		
0.15	69		
0.063	62		

Test Method	
BS 1377 : Part 2 : 1990	
Sieving	Clause 9.5
Sedimentation	Clause 9.5

Sample Proportions	
Cobbles	0.0
Gravel	14.0
Sand	24.0
Silt	34.0
Clay	28.0

Grading Analysis	
D100	37.50
D60	0.03
D10	
Uniformity Coefficient	

pgl priority geotechnical	**PARTICLE SIZE DISTRIBUTION** **BS 1377 : Part 2 : 1990 : Clause 9**	**Job Ref**	**P21060**
		Borehole / Pit No	WTP-TP091
Location	**Water Supply Project - Ground Investigation Contract - Lot 1**	Sample No	6
		Depth	2.50 m
Soil Description	Clayey very sandy GRAVEL with medium cobble content	Sample type	B

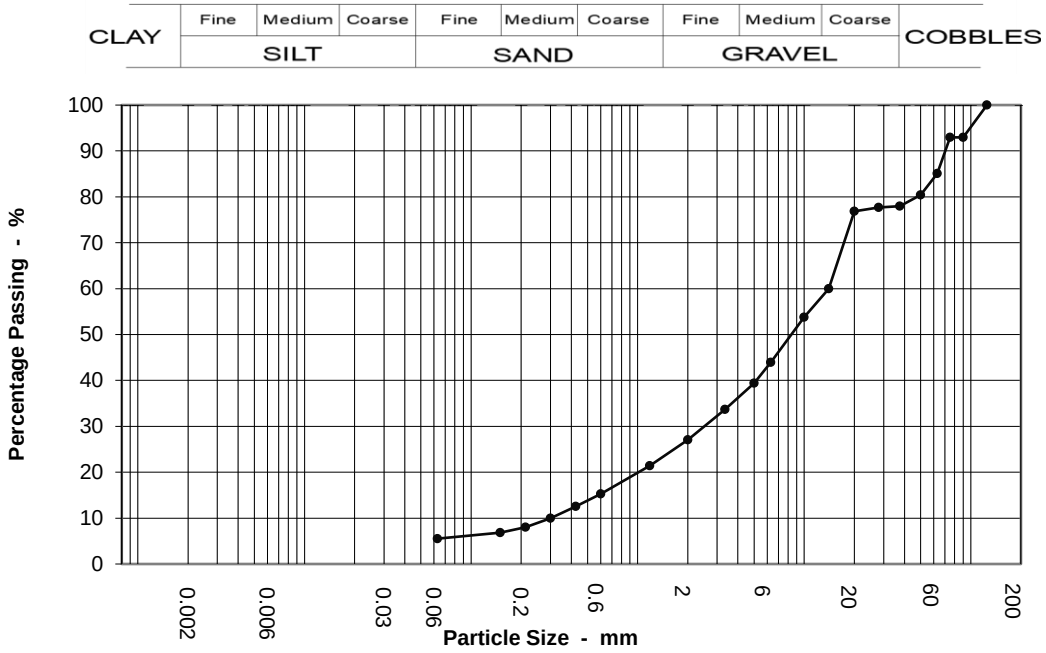

Sieving		Sedimentation	
Particle Size mm	% Passing	Particle Size mm	% Passing
125	100		
90	93		
75	93		
63	85		
50	80		
37.5	78		
28	78		
20	77		
14	60		
10	54		
6.3	44		
5	39		
3.35	34		
2	27		
1.18	21		
0.6	15		
0.425	13		
0.3	10		
0.212	8		
0.15	7		
0.063	6		

Test Method	
BS 1377 : Part 2 : 1990	
Sieving	Clause 9.3
Sedimentation	N/A

Sample Proportions	
Cobbles	15.0
Gravel	58.0
Sand	22.0
Silt & Clay	6.0

Grading Analysis	
D100	125.00
D60	14.00
D10	0.30
Uniformity Coefficient	46.00

PARTICLE SIZE DISTRIBUTION

BS 1377 : Part 2 : 1990 : Clause 9

		Job Ref	**P21060**
		Borehole / Pit No	WTP-TP119
Location	**Water Supply Project - Ground Investigation Contract - Lot 1**	Sample No	1
		Depth	0.50 m
Soil Description	Slightly gravelly slightly sandy CLAY	Sample type	B

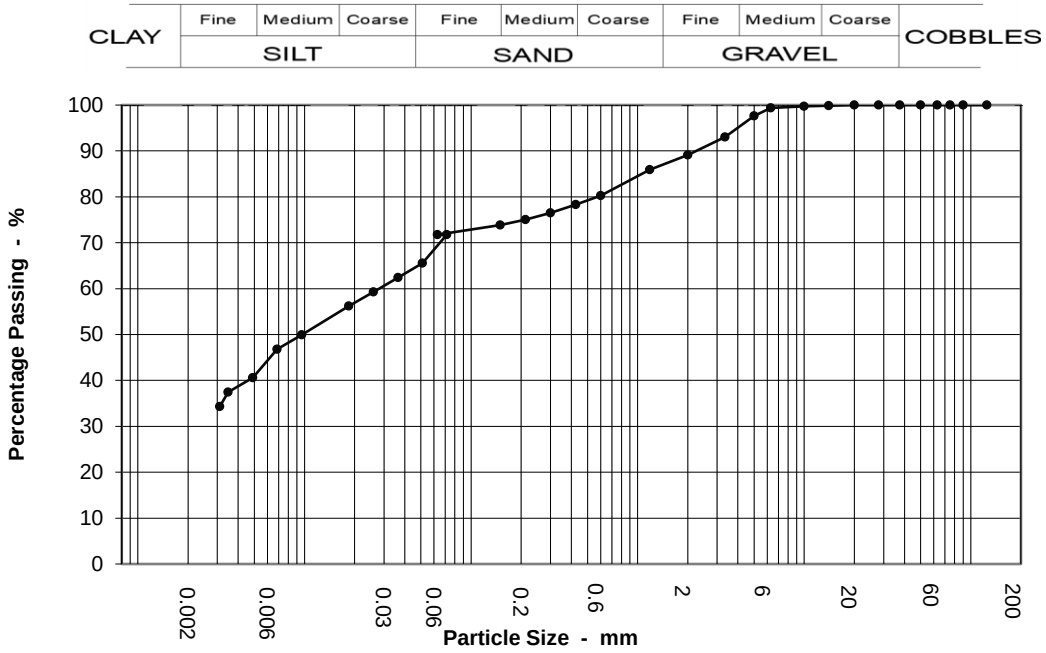

Sieving		Sedimentation	
Particle Size mm	% Passing	Particle Size mm	% Passing
125	100	0.071	72
90	100	0.051	66
75	100	0.036	62
63	100	0.026	59
50	100	0.018	56
37.5	100	0.010	50
28	100	0.007	47
20	100	0.005	41
14	100	0.003	37
10	100	0.003	34
6.3	99	0.001	22
5	98		
3.35	93		
2	89		
1.18	86		
0.6	80		
0.425	78		
0.3	76		
0.212	75		
0.15	74		
0.063	72		

Test Method	
BS 1377 : Part 2 : 1990	
Sieving	Clause 9.5
Sedimentation	Clause 9.5

Sample Proportions	
Cobbles	0.0
Gravel	11.0
Sand	17.0
Silt	42.0
Clay	30.0

Grading Analysis	
D100	20.00
D60	0.03
D10	
Uniformity Coefficient	

PARTICLE SIZE DISTRIBUTION

BS 1377 : Part 2 : 1990 : Clause 9

		Job Ref	**P21060**
		Borehole / Pit No	WTP-TP119
Location	**Water Supply Project - Ground Investigation Contract - Lot 1**	Sample No	3
		Depth	1.50 m
Soil Description	Clayey vey sandy GRAVEL	Sample type	B

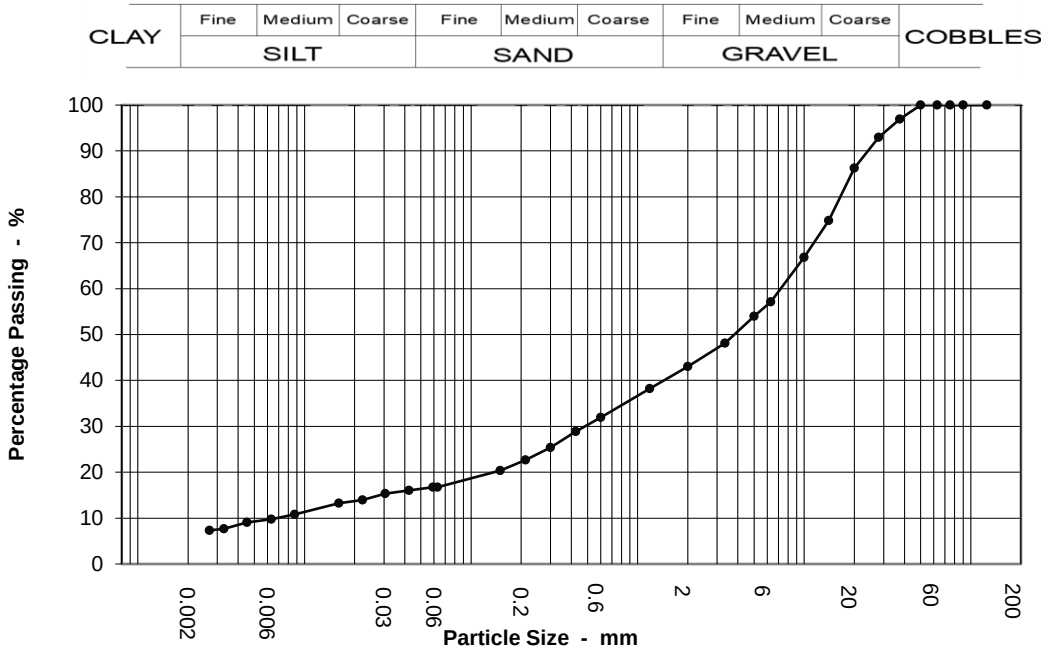

Sieving		Sedimentation	
Particle Size mm	% Passing	Particle Size mm	% Passing
125	100	0.059	17
90	100	0.042	16
75	100	0.031	15
63	100	0.022	14
50	100	0.016	13
37.5	97	0.009	11
28	93	0.006	10
20	86	0.005	9
14	75	0.003	8
10	67	0.003	7
6.3	57	0.001	6
5	54		
3.35	48		
2	43		
1.18	38		
0.6	32		
0.425	29		
0.3	25		
0.212	23		
0.15	20		
0.063	17		

Test Method	
BS 1377 : Part 2 : 1990	
Sieving	Clause 9.5
Sedimentation	Clause 9.5

Sample Proportions	
Cobbles	0.0
Gravel	57.0
Sand	26.0
Silt	10.0
Clay	7.0

Grading Analysis	
D100	50.00
D60	7.24
D10	0.01
Uniformity Coefficient	1100.00

PARTICLE SIZE DISTRIBUTION

BS 1377 : Part 2 : 1990 : Clause 9

		Job Ref	**P21060**
		Borehole / Pit No	WTP-TP119
Location	**Water Supply Project - Ground Investigation Contract - Lot 1**	Sample No	4
		Depth	2.50 m
Soil Description	Clayey sandy GRAVEL with high cobble content	Sample type	B

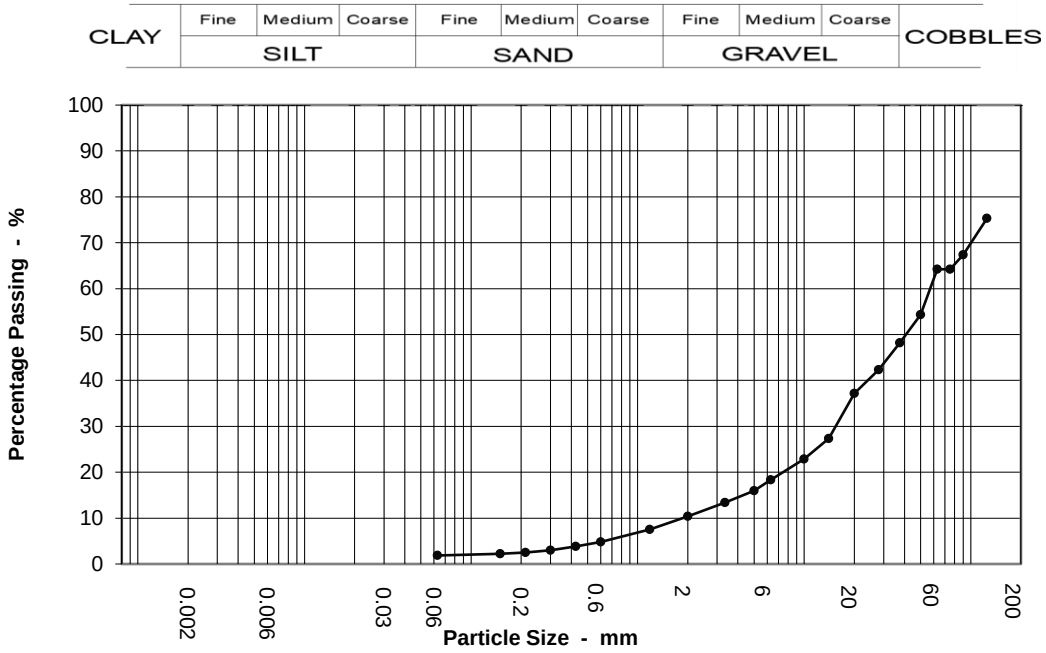

Sieving		Sedimentation	
Particle Size mm	% Passing	Particle Size mm	% Passing
125	75		
90	67		
75	64		
63	64		
50	54		
37.5	48		
28	42		
20	37		
14	27		
10	23		
6.3	18		
5	16		
3.35	13		
2	10		
1.18	8		
0.6	5		
0.425	4		
0.3	3		
0.212	2		
0.15	2		
0.063	2		

Test Method	
BS 1377 : Part 2 : 1990	
Sieving	Clause 9.3
Sedimentation	N/A

Sample Proportions	
Cobbles	36.0
Gravel	54.0
Sand	8.0
Silt & Clay	2.0

Grading Analysis	
D100	
D60	57.10
D10	1.87
Uniformity Coefficient	31.00

pgl priority geotechnical	**PARTICLE SIZE DISTRIBUTION** **BS 1377 : Part 2 : 1990 : Clause 9**	**Job Ref**	**P21060**
		Borehole / Pit No	WTP-TP120
Location	**Water Supply Project - Ground Investigation Contract - Lot 1**	Sample No	1
		Depth	0.40 m
Soil Description	Slightly gravelly slightly sandy CLAY	Sample type	B

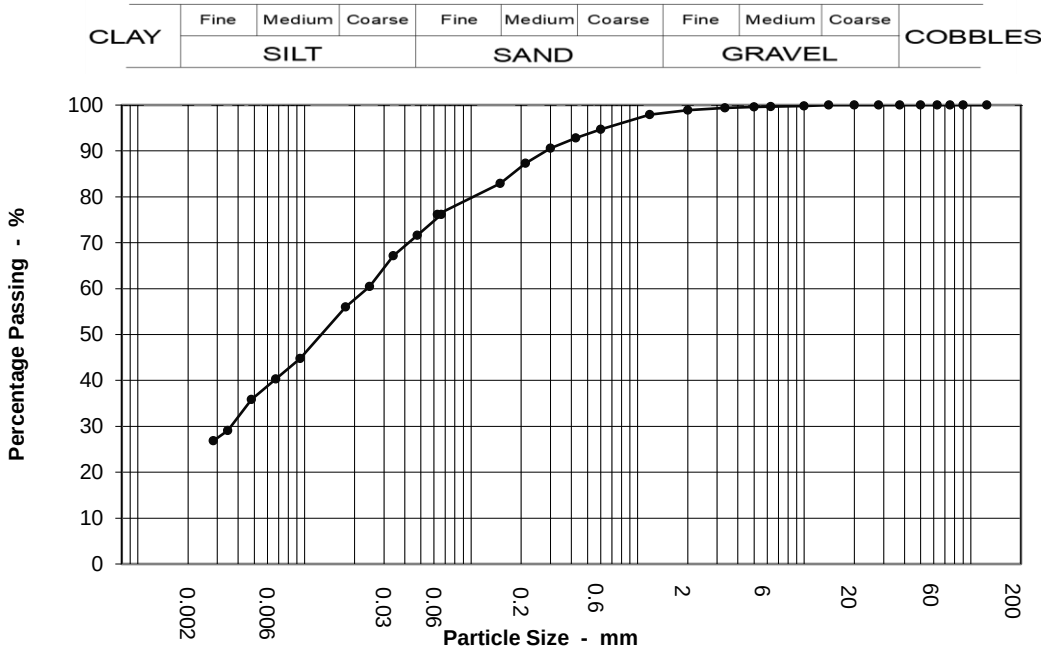

Sieving		Sedimentation	
Particle Size mm	% Passing	Particle Size mm	% Passing
125	100	0.066	76
90	100	0.048	72
75	100	0.034	67
63	100	0.025	60
50	100	0.018	56
37.5	100	0.009	45
28	100	0.007	40
20	100	0.005	36
14	100	0.003	29
10	100	0.003	27
6.3	100	0.002	22
5	100		
3.35	99		
2	99		
1.18	98		
0.6	95		
0.425	93		
0.3	91		
0.212	87		
0.15	83		
0.063	76		

Test Method	
BS 1377 : Part 2 : 1990	
Sieving	Clause 9.5
Sedimentation	Clause 9.5

Sample Proportions	
Cobbles	0.0
Gravel	1.0
Sand	23.0
Silt	52.0
Clay	24.0

Grading Analysis	
D100	14.00
D60	0.02
D10	
Uniformity Coefficient	

PARTICLE SIZE DISTRIBUTION

BS 1377 : Part 2 : 1990 : Clause 9

		Job Ref	**P21060**
		Borehole / Pit No	WTP-TP120
Location	**Water Supply Project - Ground Investigation Contract - Lot 1**	Sample No	5
		Depth	1.50 m
Soil Description	Slightly gravelly slightly sandy CLAY	Sample type	B

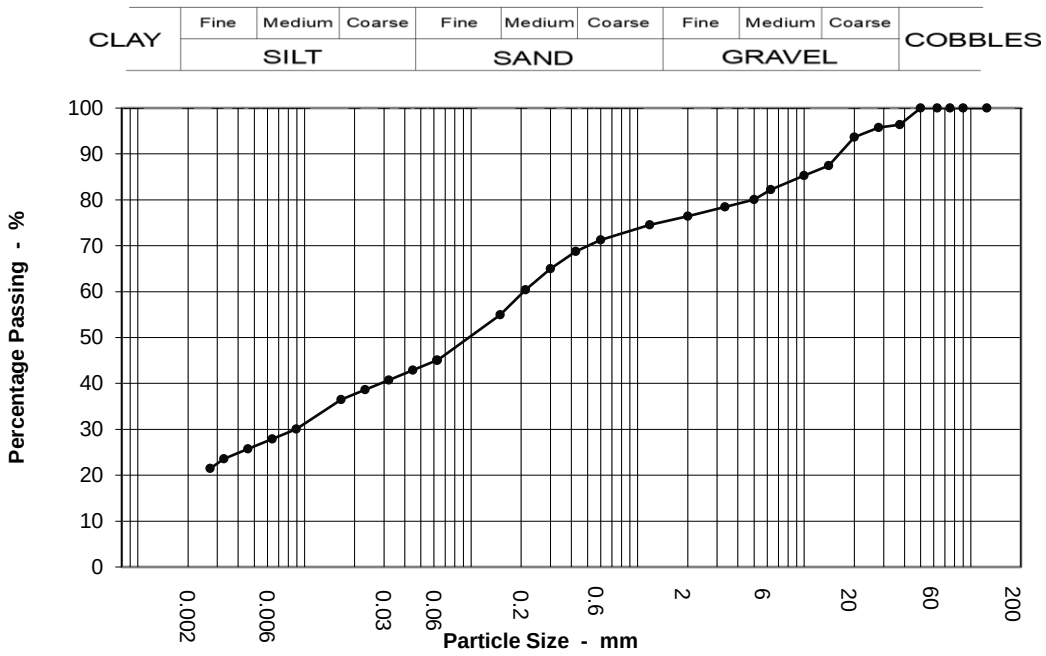

Sieving		Sedimentation	
Particle Size mm	% Passing	Particle Size mm	% Passing
125	100	0.062	45
90	100	0.045	43
75	100	0.032	41
63	100	0.023	39
50	100	0.017	36
37.5	96	0.009	30
28	96	0.006	28
20	94	0.005	26
14	87	0.003	24
10	85	0.003	21
6.3	82	0.001	18
5	80		
3.35	78		
2	76		
1.18	75		
0.6	71		
0.425	69		
0.3	65		
0.212	60		
0.15	55		
0.063	45		

Test Method	
BS 1377 : Part 2 : 1990	
Sieving	Clause 9.5
Sedimentation	Clause 9.5

Sample Proportions	
Cobbles	0.0
Gravel	24.0
Sand	31.0
Silt	25.0
Clay	20.0

Grading Analysis	
D100	50.00
D60	0.21
D10	
Uniformity Coefficient	

pgl priority geotechnical	**CALIFORNIA BEARING RATIO** **BS 13377 : Part 4 : 1990 Clause 7.4**	**Job Ref**	**P21060**
		Borehole / Pit No	WTP-BH007
Site Name	**Water Supply Project - Ground Investigation Contract - Lot 1**	Sample No	3
		Depth	2 m
Soil Description	Slightly gravelly sandy CLAY		

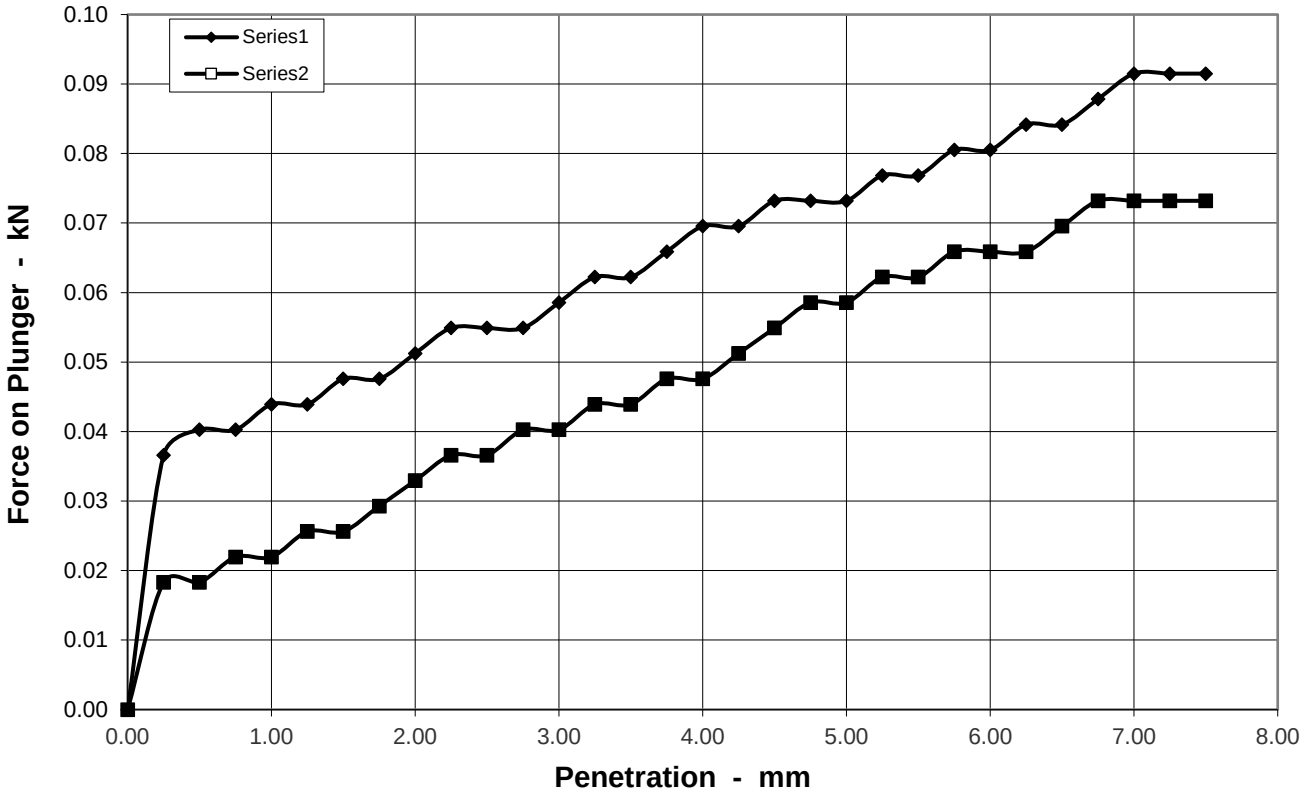

Preparation	Method of Compation	
	Hammer type	2.5kg Rammer
	Soaking Period days	
	Amount of Swell mm	

Sample Conditions		
Natural Moisture Content	%	18.0
Moisture Content - TOP	%	18.2
Moisture Content - BASE	%	16.5
Bulk Density	Mg/m³	2.16
Dry Density	Mg/m³	1.82

Test Conditions		
Sample Retained on 20 mm sieve	%	8.8
Seating Load - TOP	N	
Seating Load - BASE	N	
Surcharge	kg	8

Penetration mm	CBR Values %	
	TOP	BASE
2.5	0.4	0.3
5	0.4	0.3
Accepted CBR	**0.4**	**0.3**

			Remarks	

pgl priority geotechnical	**CALIFORNIA BEARING RATIO** **BS 13377 : Part 4 : 1990 Clause 7.4**	**Job Ref**	**P21060**
		Borehole / Pit No	WTP-BH007
Site Name	**Water Supply Project - Ground Investigation Contract - Lot 1**	Sample No	3
		Depth	2 m
Soil Description	Slightly gravelly sandy CLAY		

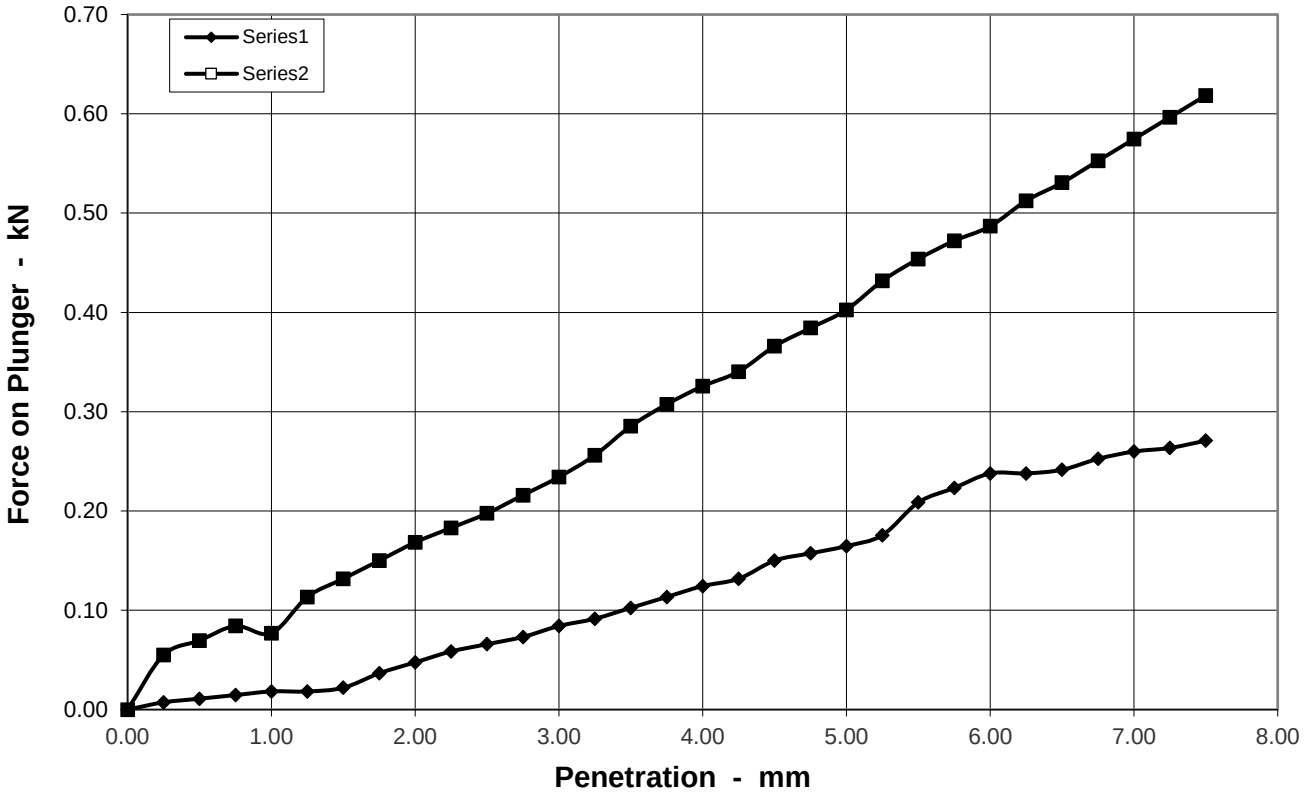

Preparation	Method of Compation		
	Hammer type		2.5kg Rammer
	Soaking Period	days	
	Amount of Swell	mm	

Sample Conditions		
Natural Moisture Content	%	18.0
Moisture Content - TOP	%	15.1
Moisture Content - BASE	%	13.8
Bulk Density	Mg/m³	2.20
Dry Density	Mg/m³	1.86

Test Conditions		
Sample Retained on 20 mm sieve	%	8.8
Seating Load - TOP	N	
Seating Load - BASE	N	
Surcharge	kg	8

Penetration mm	CBR Values %	
	TOP	BASE
2.5	0.5	1.5
5	0.8	2.0
Accepted CBR	**0.8**	**2.0**

			Remarks

CALIFORNIA BEARING RATIO

BS 13377 : Part 4 : 1990 Clause 7.4

		Job Ref	**P21060**
		Borehole / Pit No	WTP-BH007
Site Name	**Water Supply Project - Ground Investigation Contract - Lot 1**	Sample No	3
		Depth	2 m
Soil Description	Slightly gravelly sandy CLAY		

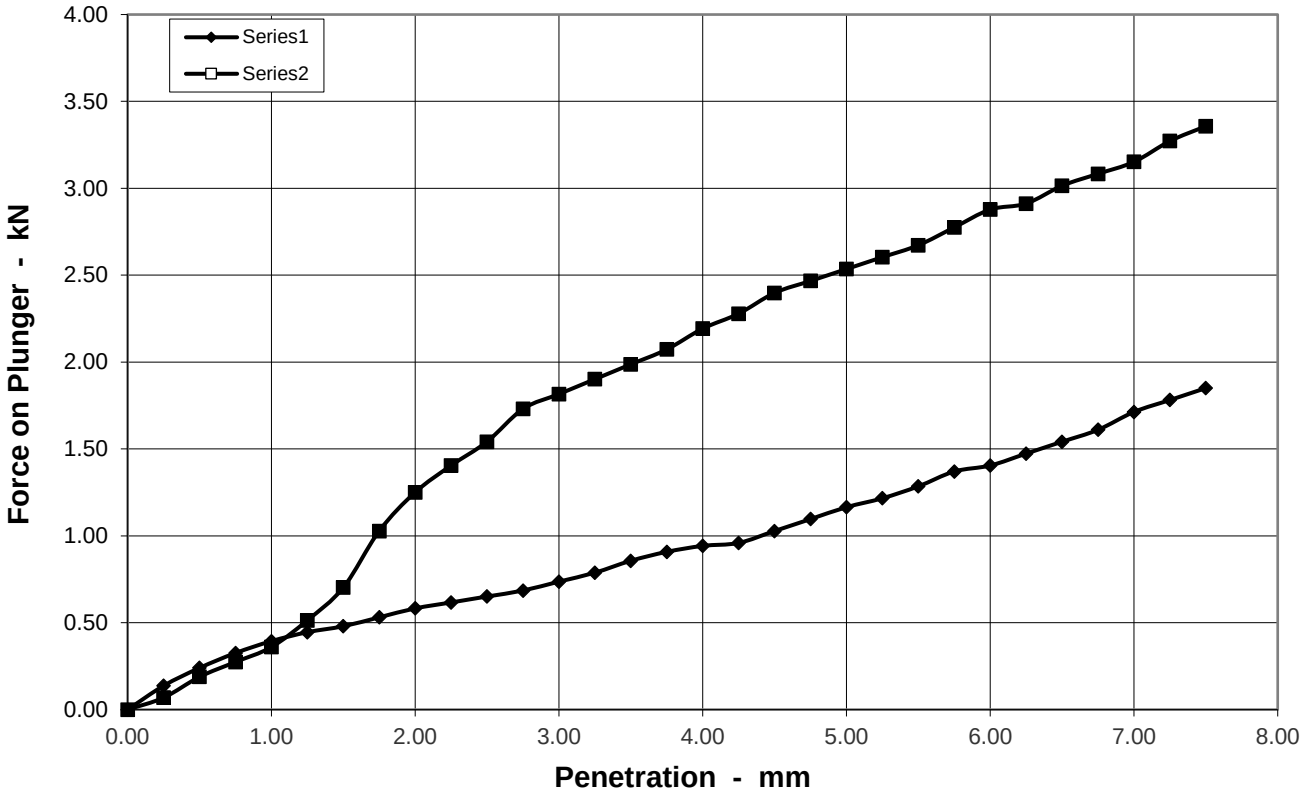

Preparation	Method of Compation		
	Hammer type		2.5kg Rammer
	Soaking Period	days	
	Amount of Swell	mm	

Sample Conditions		
Natural Moisture Content	%	18.0
Moisture Content - TOP	%	12.1
Moisture Content - BASE	%	12.5
Bulk Density	Mg/m³	2.20
Dry Density	Mg/m³	1.86

Test Conditions		
Sample Retained on 20 mm sieve	%	8.8
Seating Load - TOP	N	
Seating Load - BASE	N	
Surcharge	kg	8

Penetration mm	CBR Values %	
	TOP	BASE
2.5	4.9	11.7
5	5.8	12.7
Accepted CBR	**5.8**	**12.7**

			Remarks	

CALIFORNIA BEARING RATIO

BS 13377 : Part 4 : 1990 Clause 7.4

		Job Ref	**P21060**
		Borehole / Pit No	WTP-BH007
Site Name	**Water Supply Project - Ground Investigation Contract - Lot 1**	Sample No	3
		Depth	2 m
Soil Description	Slightly gravelly sandy CLAY		

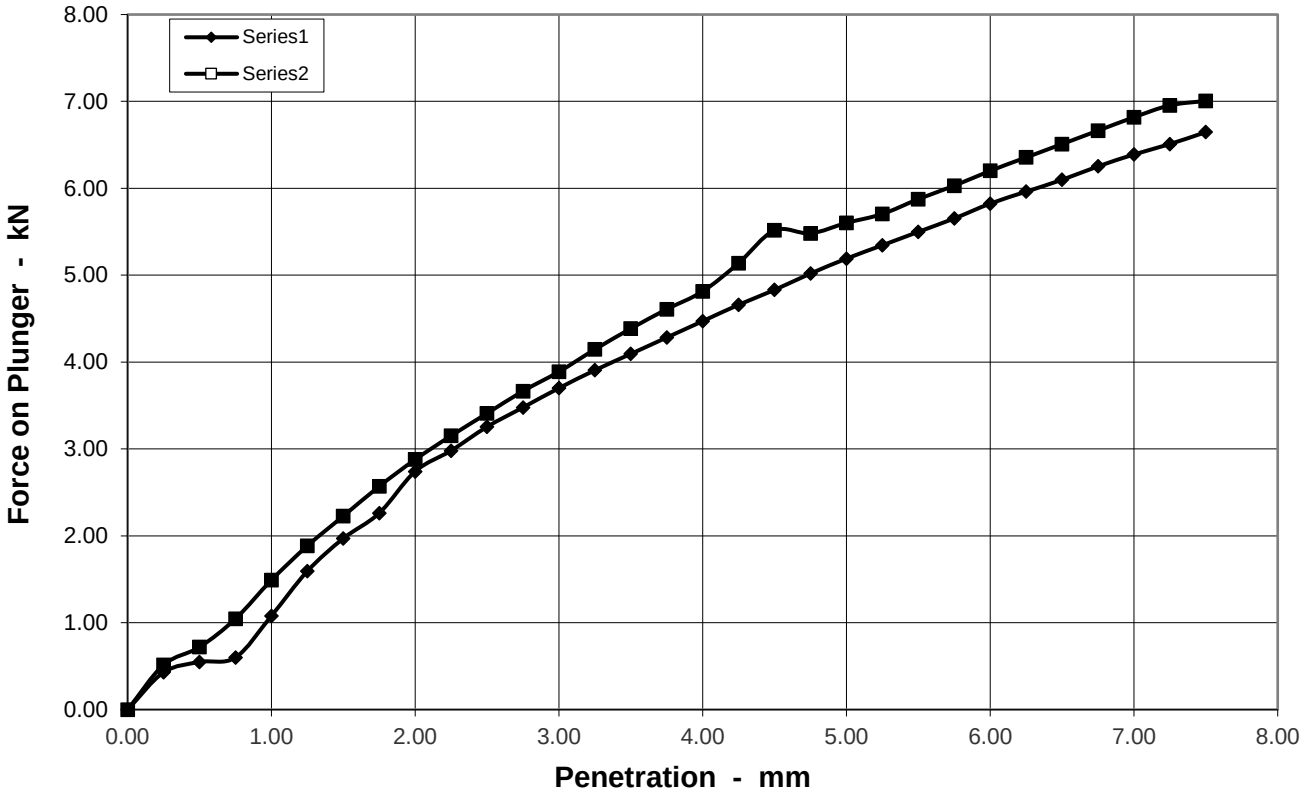

Preparation	Method of Compation		
	Hammer type		2.5kg Rammer
	Soaking Period	days	
	Amount of Swell	mm	

Sample Conditions		
Natural Moisture Content	%	18.0
Moisture Content - TOP	%	9.1
Moisture Content - BASE	%	9.4
Bulk Density	Mg/m³	2.04
Dry Density	Mg/m³	1.73

Test Conditions		
Sample Retained on 20 mm sieve	%	8.8
Seating Load - TOP	N	
Seating Load - BASE	N	
Surcharge	kg	

Penetration mm	CBR Values %	
	TOP	BASE
2.5	24.7	25.8
5	26.0	28.0
Accepted CBR	**26.0**	**28.0**

			Remarks	

CALIFORNIA BEARING RATIO

BS 13377 : Part 4 : 1990 Clause 7.4

		Job Ref	**P21060**
		Borehole / Pit No	WTP-BH007
Site Name	**Water Supply Project - Ground Investigation Contract - Lot 1**	Sample No	3
		Depth	2 m
Soil Description	Slightly gravelly sandy CLAY		

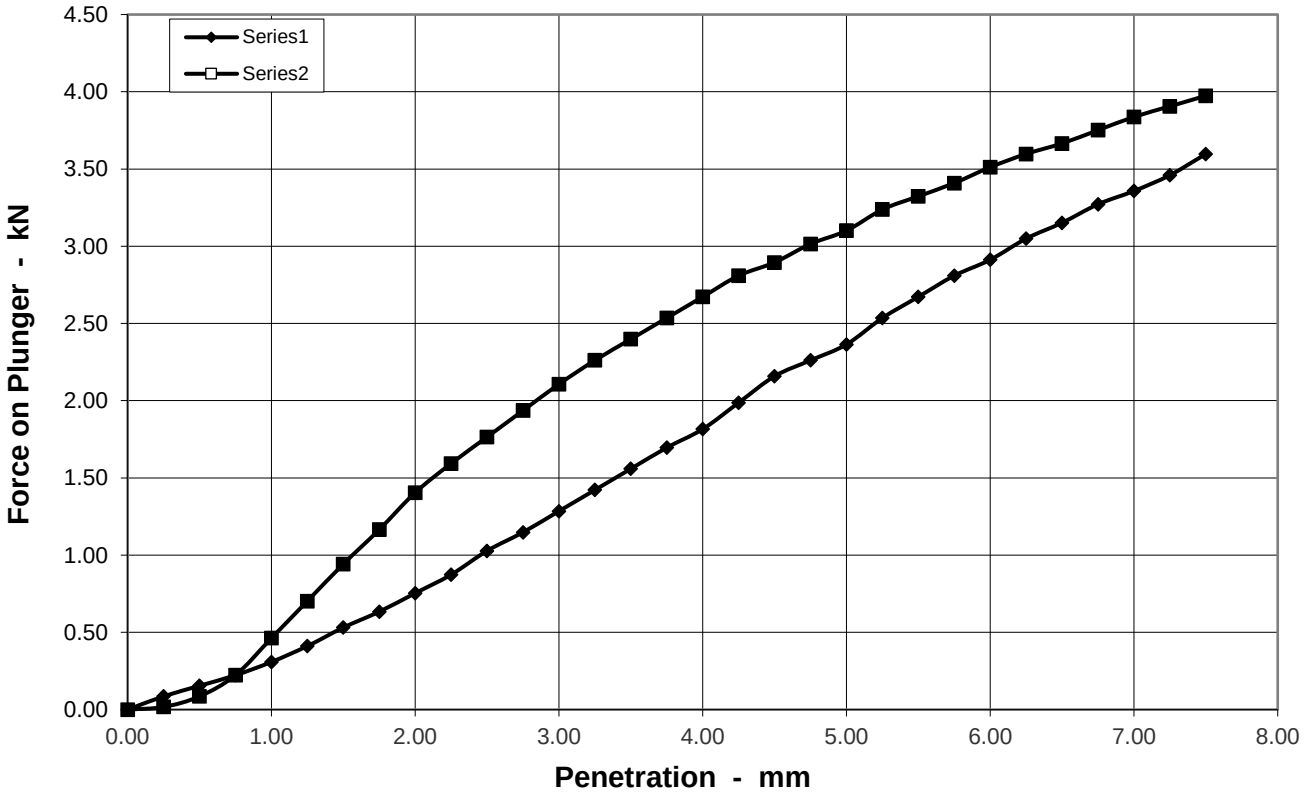

Preparation	Method of Compation	
	Hammer type	2.5kg Rammer
	Soaking Period days	
	Amount of Swell mm	

Sample Conditions		
Natural Moisture Content	%	18.0
Moisture Content - TOP	%	11.0
Moisture Content - BASE	%	11.1
Bulk Density	Mg/m³	2.19
Dry Density	Mg/m³	1.85

Test Conditions		
Sample Retained on 20 mm sieve	%	8.8
Seating Load - TOP	N	
Seating Load - BASE	N	
Surcharge	kg	

Penetration mm	CBR Values %	
	TOP	BASE
2.5	7.8	13.4
5	11.8	15.5
Accepted CBR	**11.8**	**15.5**

			Remarks	

pgl priority geotechnical	**CALIFORNIA BEARING RATIO RELATIONSHIP** **BS 1377 : Part 4 : 1990 Clause 5**	**Job Ref**	**P21060**
		Borehole / Pit No	WTP-BH007
Location	Water Supply Project-Ground Investigation Project-Lot 1	Sample No	1
Soil Description	Slightly gravelly sandy CLAY	Sample Type	B
		Depth	2.00 m

CBR/ Moisture Content Relationship

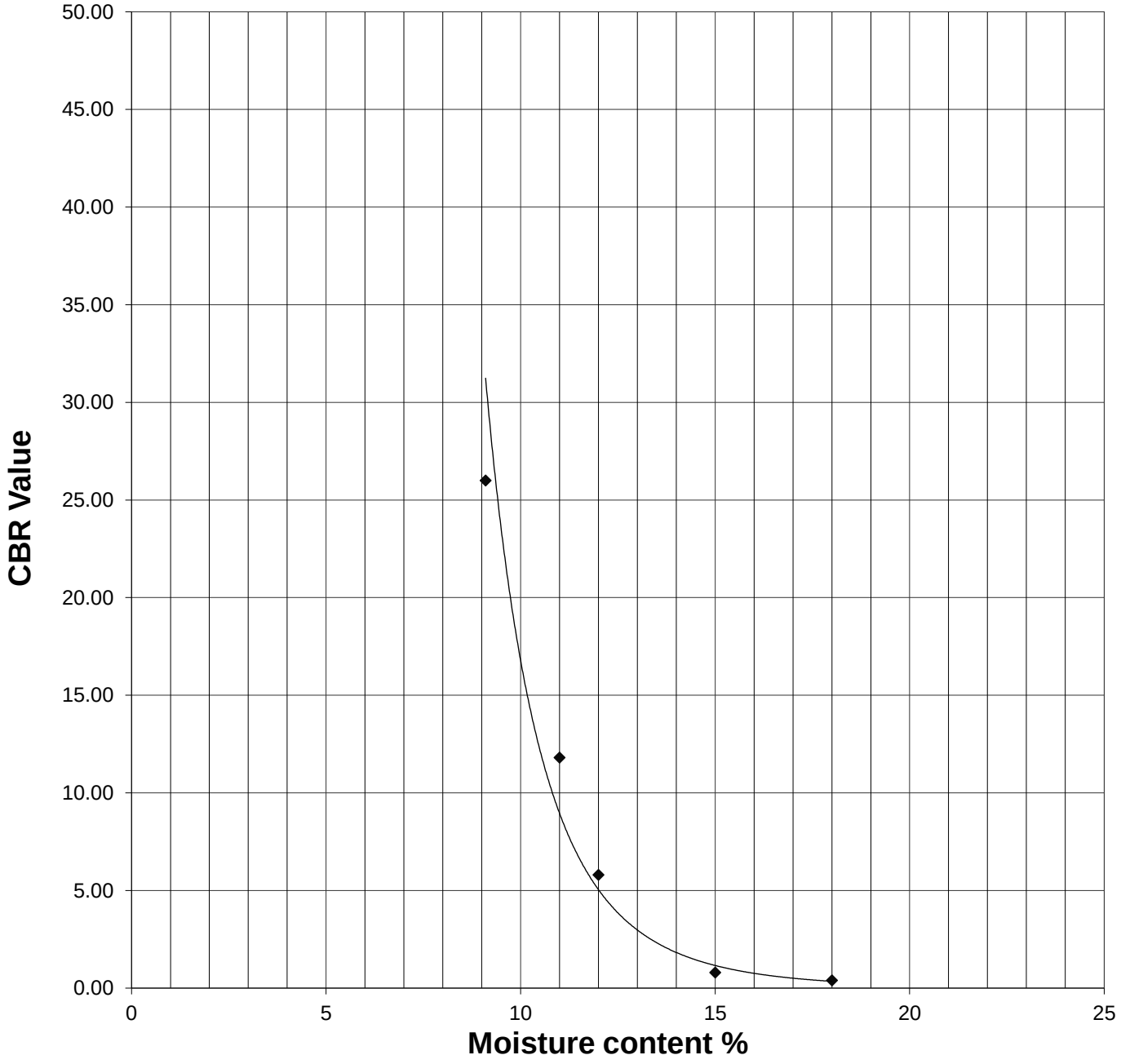

Operator	Checked	Approved

pgl priority geotechnical	**CALIFORNIA BEARING RATIO** **BS 13377 : Part 4 : 1990 Clause 7.4**	**Job Ref**	**P21060**
		Borehole / Pit No	WTP-BH007A
Site Name	**Water Supply Project - Ground Investigation Contract - Lot 1**	Sample No	3
		Depth	1 m
Soil Description	Slightly sandy slightly gravelly CLAY		

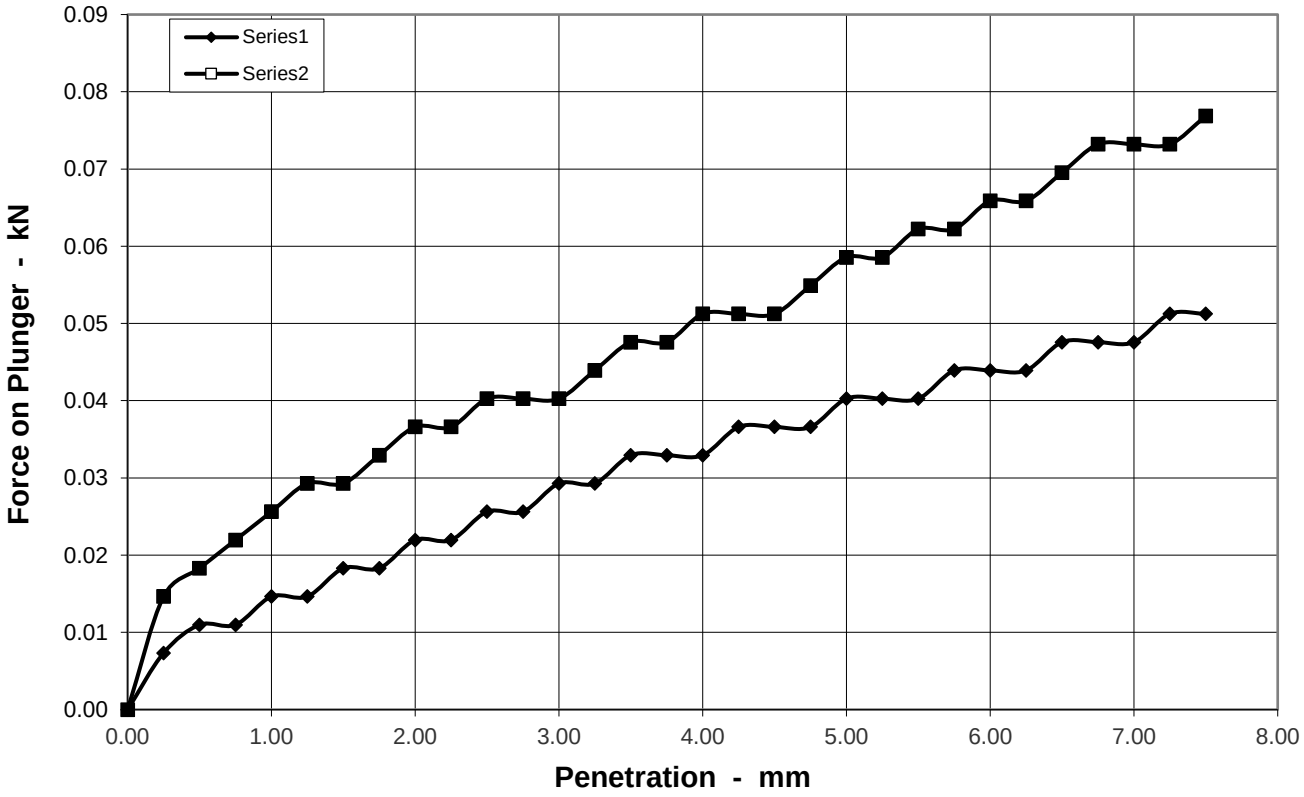

Preparation	Method of Compation		
	Hammer type		2.5kg Rammer
	Soaking Period	days	
	Amount of Swell	mm	

Sample Conditions		
Natural Moisture Content	%	21.0
Moisture Content - TOP	%	20.6
Moisture Content - BASE	%	20.1
Bulk Density	Mg/m³	2.13
Dry Density	Mg/m³	1.77

Test Conditions		
Sample Retained on 20 mm sieve	%	15.1
Seating Load - TOP	N	
Seating Load - BASE	N	
Surcharge	kg	8

Penetration mm	CBR Values %	
	TOP	BASE
2.5	0.2	0.3
5	0.2	0.3
Accepted CBR	**0.2**	**0.3**

			Remarks	

pgl priority geotechnical	**CALIFORNIA BEARING RATIO** **BS 13377 : Part 4 : 1990 Clause 7.4**	**Job Ref**	**P21060**
		Borehole / Pit No	WTP-BH007A
Site Name	**Water Supply Project - Ground Investigation Contract - Lot 1**	Sample No	3
		Depth	1 m
Soil Description	Slightly sandy slightly gravelly CLAY		

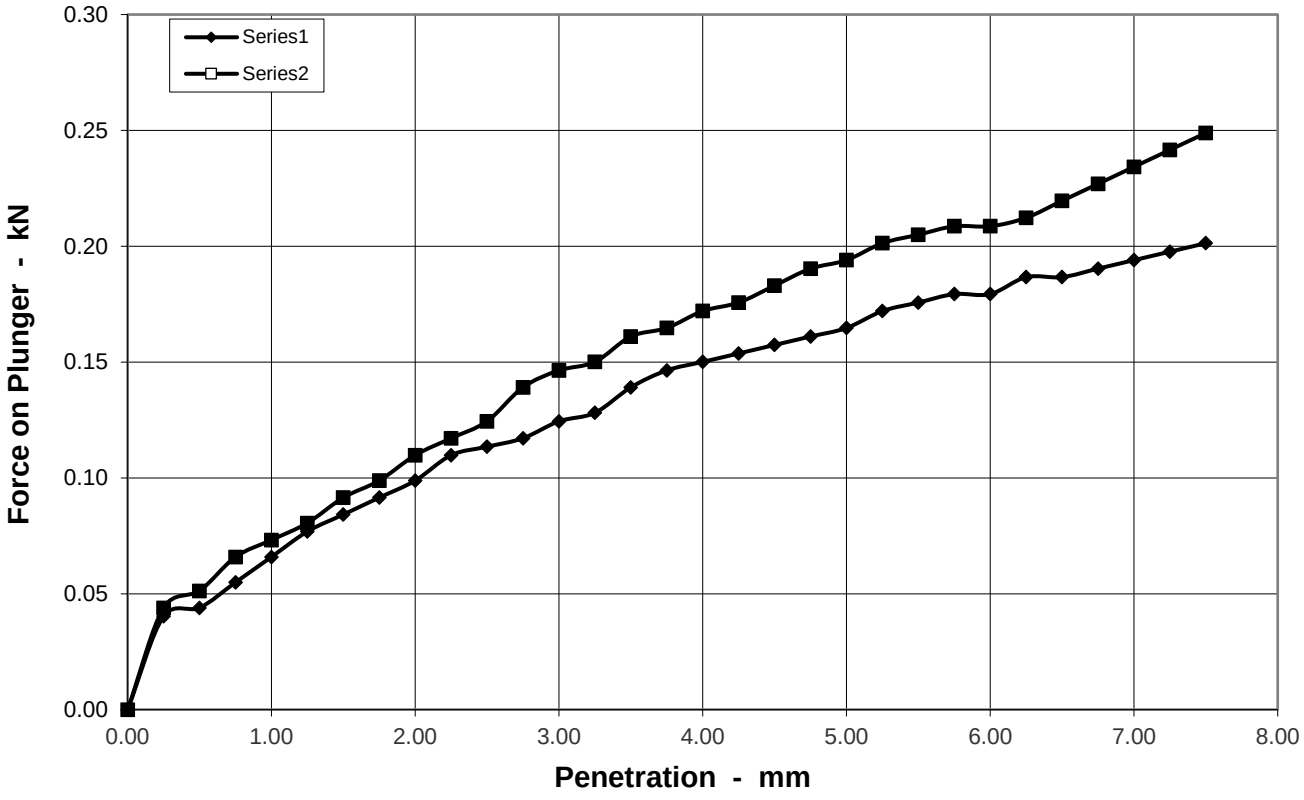

Preparation	Method of Compation		
	Hammer type		2.5kg Rammer
	Soaking Period	days	
	Amount of Swell	mm	

Sample Conditions		
Natural Moisture Content	%	21.0
Moisture Content - TOP	%	16.9
Moisture Content - BASE	%	14.4
Bulk Density	Mg/m³	2.23
Dry Density	Mg/m³	1.85

Test Conditions		
Sample Retained on 20 mm sieve	%	15.1
Seating Load - TOP	N	
Seating Load - BASE	N	
Surcharge	kg	8

Penetration mm	CBR Values %	
	TOP	BASE
2.5	0.9	0.9
5	0.8	1.0
Accepted CBR	**0.9**	**1.0**

			Remarks	

CALIFORNIA BEARING RATIO

BS 13377 : Part 4 : 1990 Clause 7.4

		Job Ref	**P21060**
		Borehole / Pit No	WTP-BH007A
Site Name	**Water Supply Project - Ground Investigation Contract - Lot 1**	Sample No	3
		Depth	1 m
Soil Description	Slightly sandy slightly gravelly CLAY		

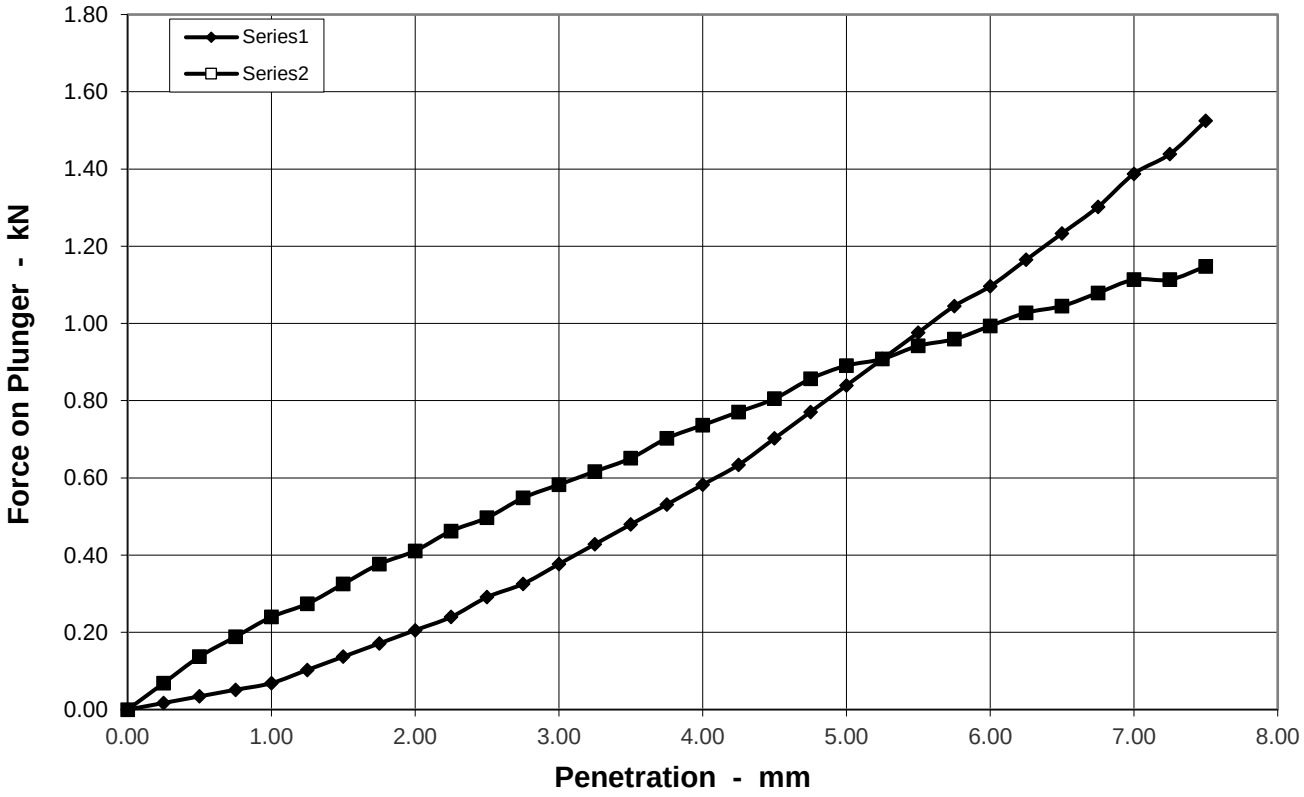

Preparation	Method of Compation		
	Hammer type		2.5kg Rammer
	Soaking Period	days	
	Amount of Swell	mm	

Sample Conditions		
Natural Moisture Content	%	21.0
Moisture Content - TOP	%	13.6
Moisture Content - BASE	%	14.4
Bulk Density	Mg/m³	2.16
Dry Density	Mg/m³	1.79

Test Conditions		
Sample Retained on 20 mm sieve	%	15.1
Seating Load - TOP	N	
Seating Load - BASE	N	
Surcharge	kg	8

Penetration mm	CBR Values %	
	TOP	BASE
2.5	2.2	3.8
5	4.2	4.5
Accepted CBR	**4.2**	**4.5**

			Remarks	

CALIFORNIA BEARING RATIO

BS 13377 : Part 4 : 1990 Clause 7.4

		Job Ref	**P21060**
		Borehole / Pit No	WTP-BH007A
Site Name	**Water Supply Project - Ground Investigation Contract - Lot 1**	Sample No	3
		Depth	1 m
Soil Description	Slightly sandy slightly gravelly CLAY		

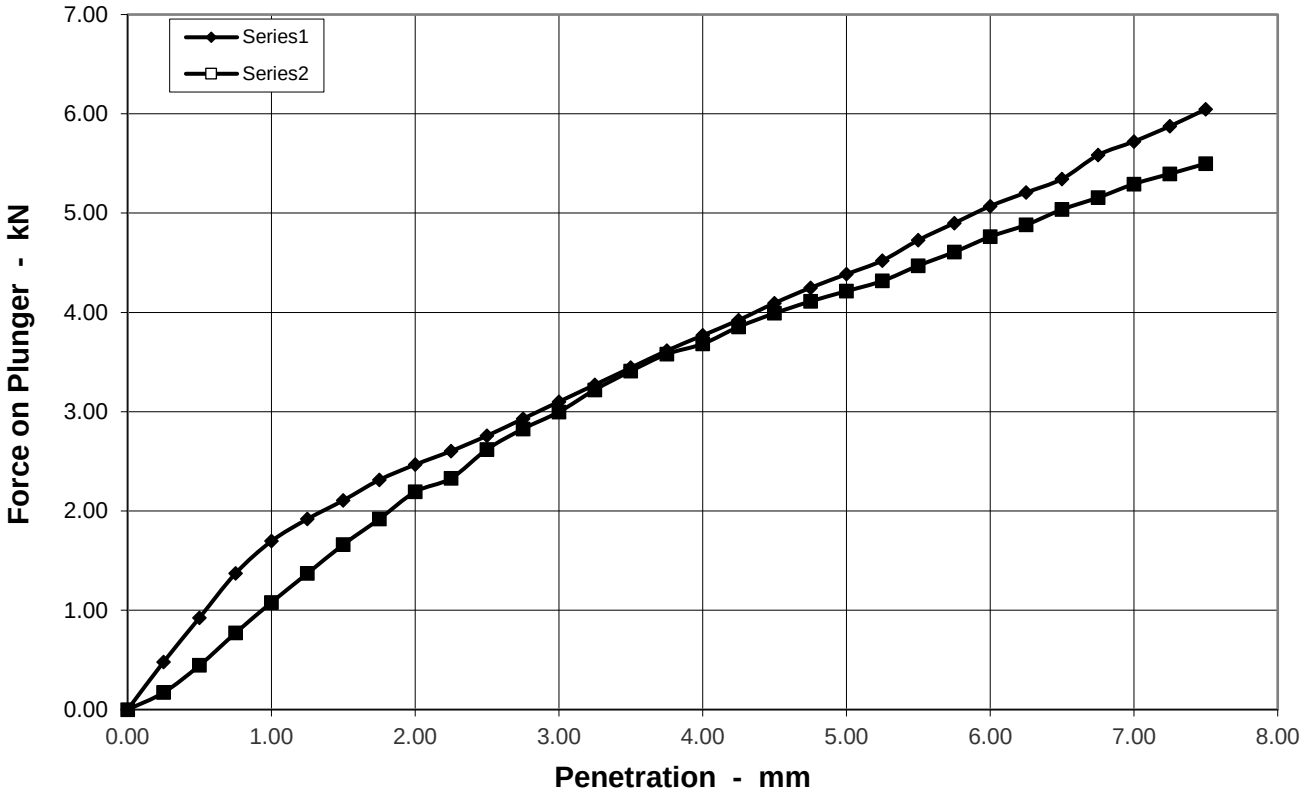

Preparation	Method of Compation		
	Hammer type		2.5kg Rammer
	Soaking Period	days	
	Amount of Swell	mm	

Sample Conditions		
Natural Moisture Content	%	21.0
Moisture Content - TOP	%	11.2
Moisture Content - BASE	%	11.0
Bulk Density	Mg/m³	2.06
Dry Density	Mg/m³	1.71

Test Conditions		
Sample Retained on 20 mm sieve	%	11.5
Seating Load - TOP	N	
Seating Load - BASE	N	
Surcharge	kg	8

Penetration mm	CBR Values %	
	TOP	BASE
2.5	20.9	19.9
5	21.9	21.1
Accepted CBR	**21.9**	**21.1**

			Remarks	

CALIFORNIA BEARING RATIO

BS 13377 : Part 4 : 1990 Clause 7.4

		Job Ref	**P21060**
		Borehole / Pit No	WTP-BH007A
Site Name	**Water Supply Project - Ground Investigation Contract - Lot 1**	Sample No	3
		Depth	1 m
Soil Description	Slightly sandy slightly gravelly CLAY		

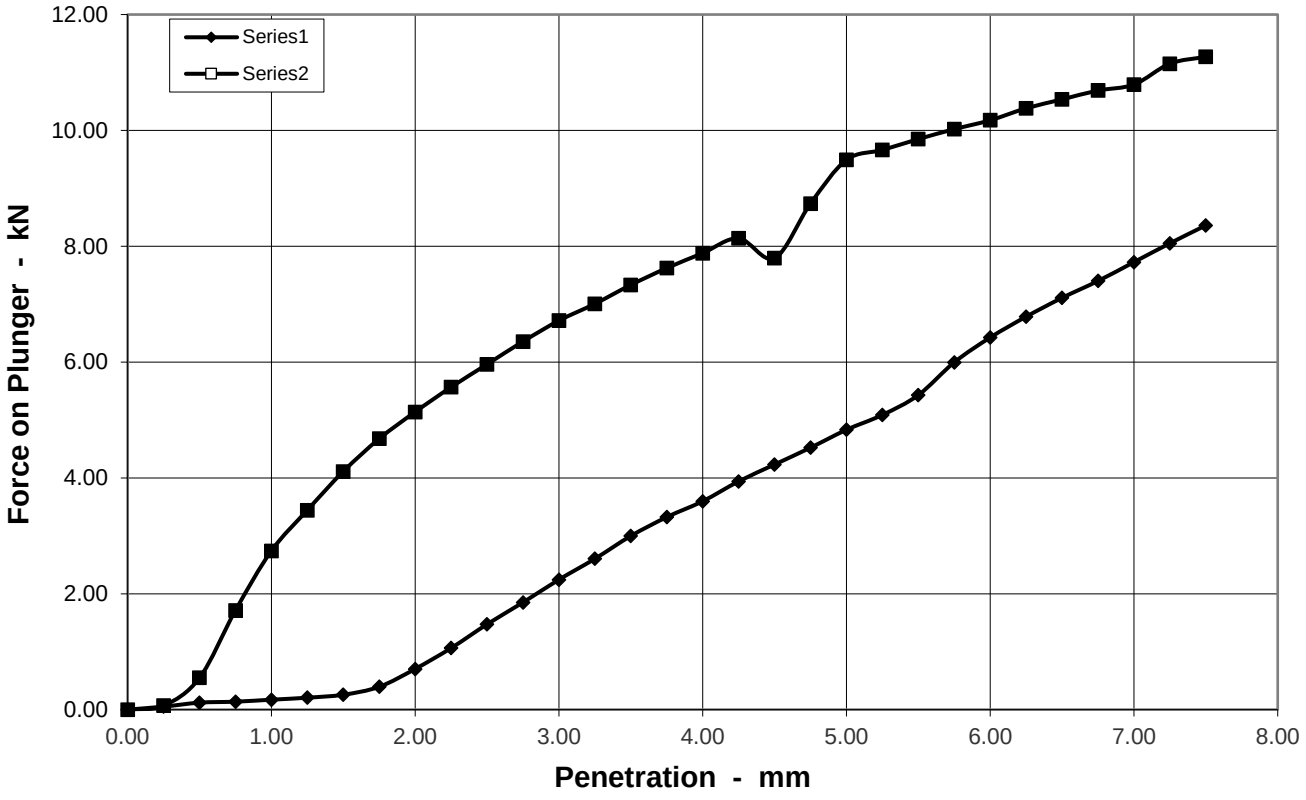

Preparation	Method of Compation		
	Hammer type		2.5kg Rammer
	Soaking Period	days	
	Amount of Swell	mm	

Sample Conditions		
Natural Moisture Content	%	20.0
Moisture Content - TOP	%	7.4
Moisture Content - BASE	%	7.5
Bulk Density	Mg/m³	1.97
Dry Density	Mg/m³	1.64

Test Conditions		
Sample Retained on 20 mm sieve	%	15.1
Seating Load - TOP	N	
Seating Load - BASE	N	
Surcharge	kg	8

Penetration mm	CBR Values %	
	TOP	BASE
2.5	11.2	45.2
5	24.2	47.5
Accepted CBR	**24.2**	**47.5**

			Remarks	

pgl priority geotechnical	**CALIFORNIA BEARING RATIO RELATIONSHIP** **BS 1377 : Part 4 : 1990 Clause 5**	**Job Ref**	**P21060**
		Borehole / Pit No	WTP-BH007A
Location	Water Supply Project-Ground Investigation Project-Lot 1	Sample No	1
Soil Description	Slightly sandy slightly gravelly CLAY	Sample Type	B
		Depth	1.00 m

CBR/ Moisture Content Relationship

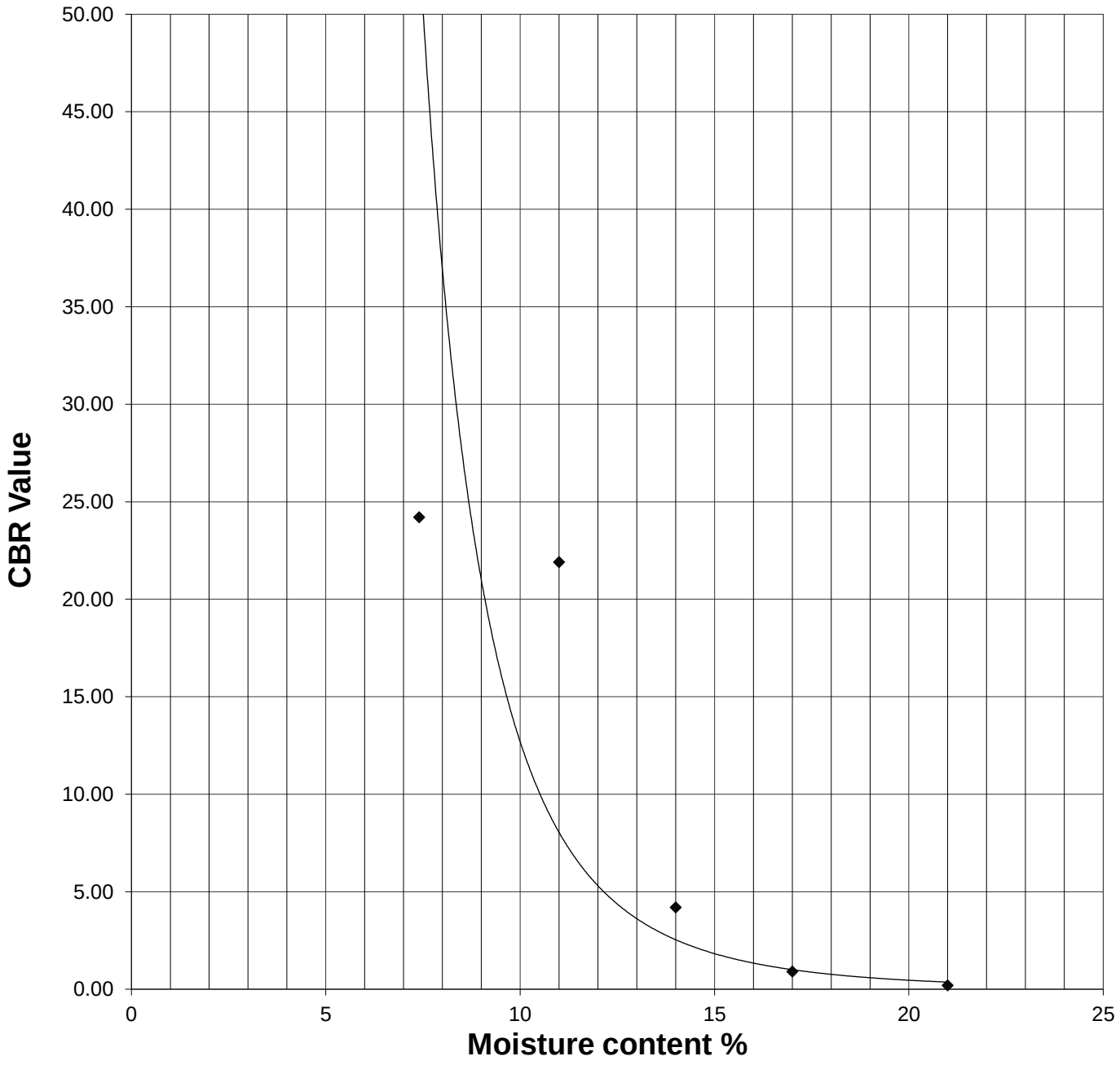

Operator	Checked	Approved

CALIFORNIA BEARING RATIO

BS 13377 : Part 4 : 1990 Clause 7.4

		Job Ref	**P21060**
		Borehole / Pit No	WTP-BH008
Site Name	**Water Supply Project - Ground Investigation Contract - Lot 1**	Sample No	4
		Depth	7.5 m
Soil Description	Slightly sandy slightly gravelly CLAY with low cobble content		

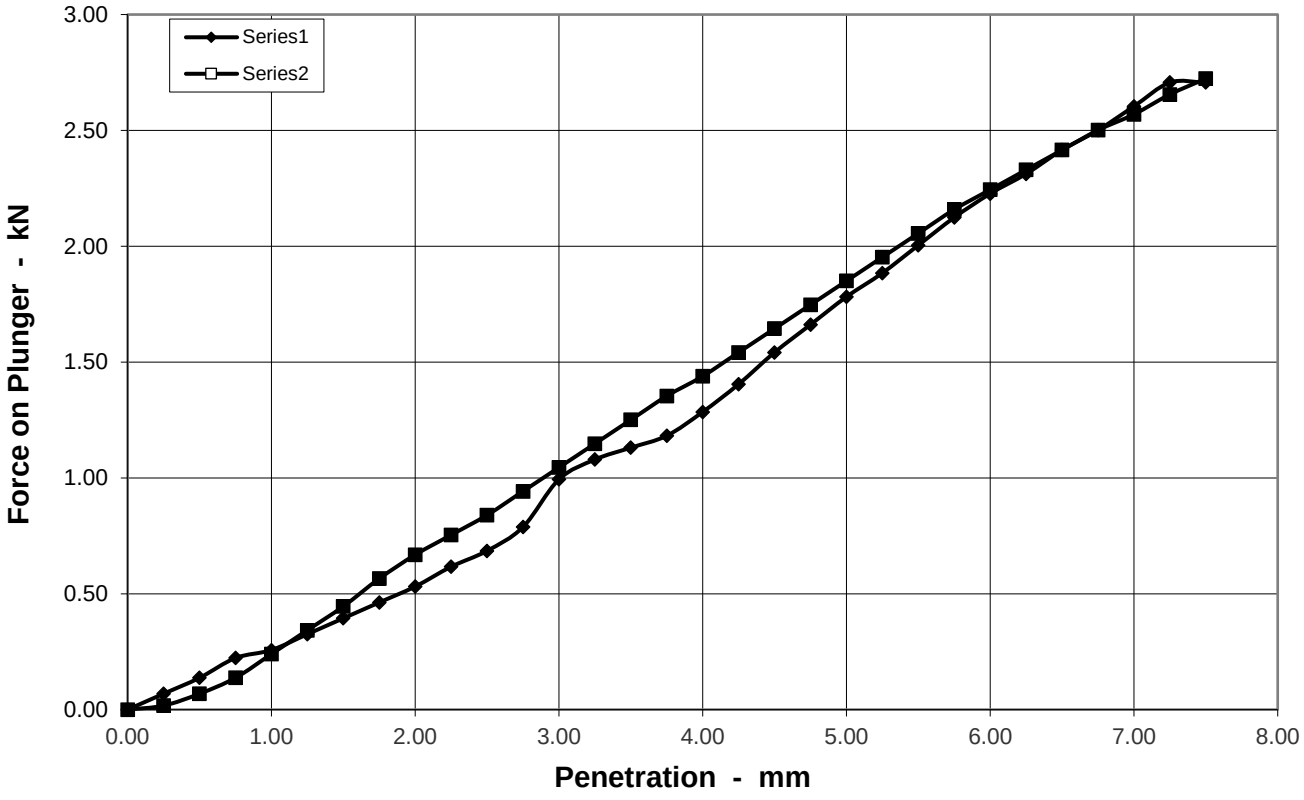

Preparation	Method of Compation		
	Hammer type		2.5kg Rammer
	Soaking Period	days	
	Amount of Swell	mm	

Sample Conditions		
Natural Moisture Content	%	11.0
Moisture Content - TOP	%	11.0
Moisture Content - BASE	%	11.7
Bulk Density	Mg/m³	2.27
Dry Density	Mg/m³	2.05

Test Conditions		
Sample Retained on 20 mm sieve	%	13.5
Seating Load - TOP	N	
Seating Load - BASE	N	
Surcharge	kg	8

Penetration mm	CBR Values %	
	TOP	BASE
2.5	5.2	6.4
5	8.9	9.3
Accepted CBR	**8.9**	**9.3**

			Remarks	

CALIFORNIA BEARING RATIO

BS 13377 : Part 4 : 1990 Clause 7.4

		Job Ref	**P21060**
		Borehole / Pit No	WTP-BH008
Site Name	**Water Supply Project - Ground Investigation Contract - Lot 1**	Sample No	4
		Depth	7.5 m
Soil Description	Slightly sandy slightly gravelly CLAY with low cobble content		

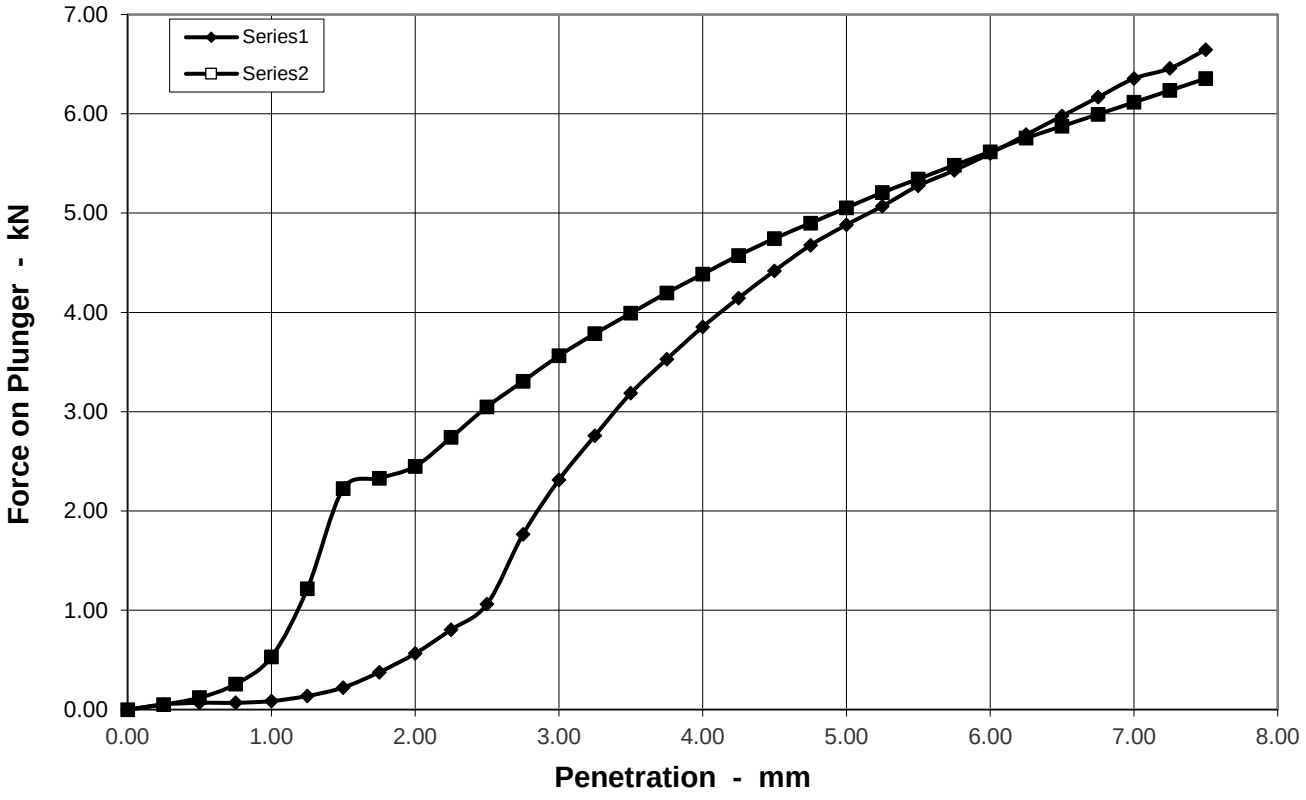

Preparation	Method of Compation		
	Hammer type		2.5kg Rammer
	Soaking Period	days	
	Amount of Swell	mm	

Sample Conditions		
Natural Moisture Content	%	11.0
Moisture Content - TOP	%	8.5
Moisture Content - BASE	%	8.2
Bulk Density	Mg/m³	2.13
Dry Density	Mg/m³	1.92

Test Conditions		
Sample Retained on 20 mm sieve	%	13.5
Seating Load - TOP	N	
Seating Load - BASE	N	
Surcharge	kg	8

Penetration mm	CBR Values %	
	TOP	BASE
2.5	8.0	23.1
5	24.4	25.3
Accepted CBR	**24.4**	**25.3**

			Remarks	

pgl priority geotechnical	**CALIFORNIA BEARING RATIO** **BS 13377 : Part 4 : 1990 Clause 7.4**	**Job Ref**	**P21060**
		Borehole / Pit No	WTP-BH008
Site Name	**Water Supply Project - Ground Investigation Contract - Lot 1**	Sample No	4
		Depth	7.5 m
Soil Description	Slightly sandy slightly gravelly CLAY with low cobble content		

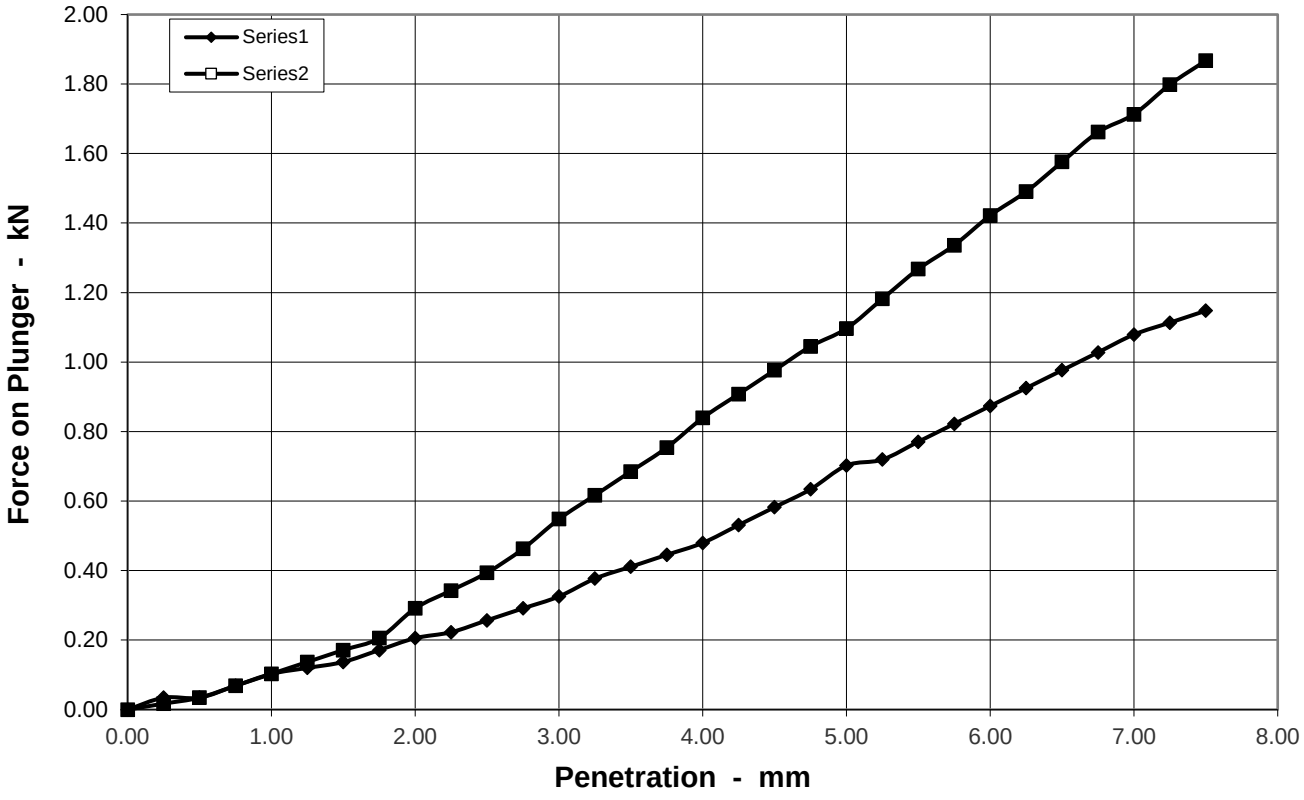

Preparation	Method of Compation		
	Hammer type		2.5kg Rammer
	Soaking Period	days	
	Amount of Swell	mm	

Sample Conditions		
Natural Moisture Content	%	11.0
Moisture Content - TOP	%	11.3
Moisture Content - BASE	%	10.9
Bulk Density	Mg/m³	2.27
Dry Density	Mg/m³	2.04

Test Conditions		
Sample Retained on 20 mm sieve	%	13.5
Seating Load - TOP	N	
Seating Load - BASE	N	
Surcharge	kg	8

Penetration mm	CBR Values %	
	TOP	BASE
2.5	1.9	3.0
5	3.5	5.5
Accepted CBR	**3.5**	**5.5**

			Remarks	

pgl priority geotechnical	**CALIFORNIA BEARING RATIO** **BS 13377 : Part 4 : 1990 Clause 7.4**	**Job Ref**	**P21060**
		Borehole / Pit No	WTP-BH008
Site Name	**Water Supply Project - Ground Investigation Contract - Lot 1**	Sample No	4
		Depth	7.5 m
Soil Description	Slightly sandy slightly gravelly CLAY with low cobble content		

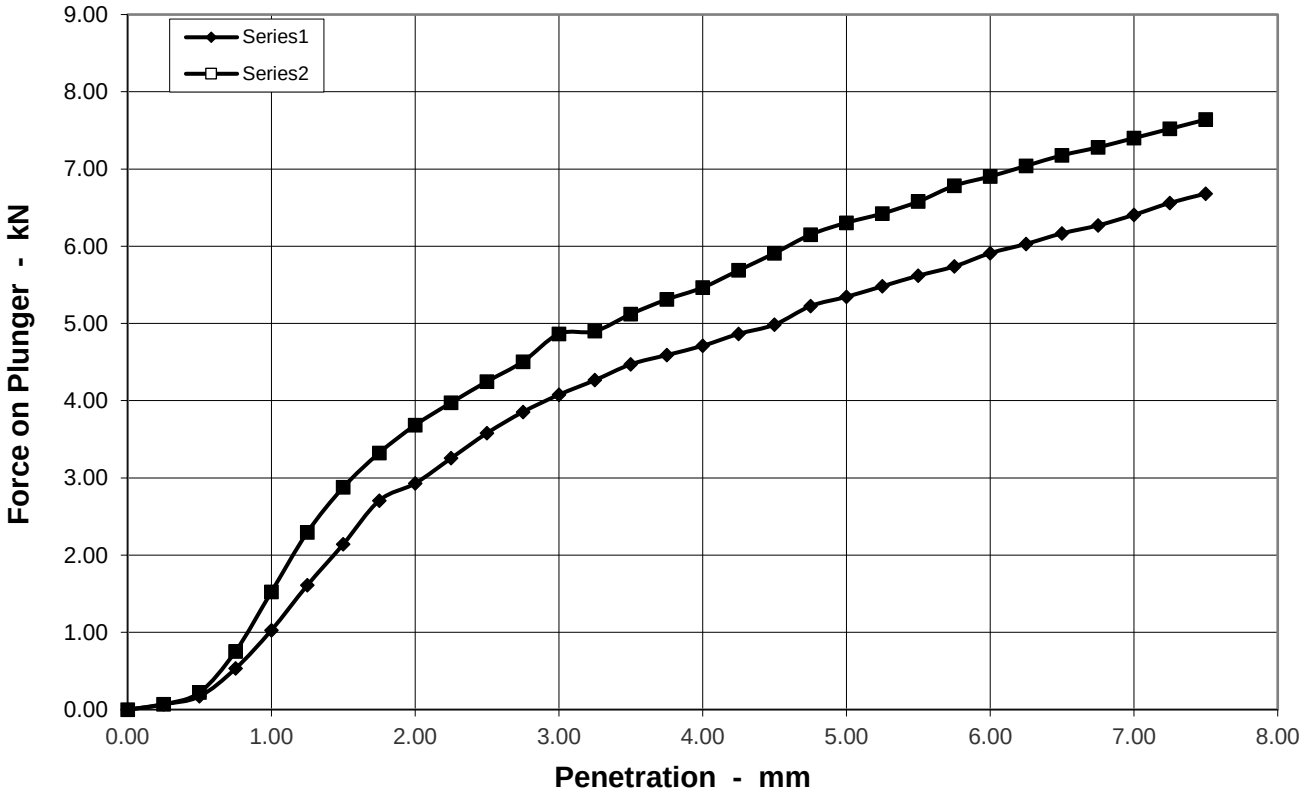

Preparation	Method of Compation		
	Hammer type		2.5kg Rammer
	Soaking Period	days	
	Amount of Swell	mm	

Sample Conditions		
Natural Moisture Content	%	11.0
Moisture Content - TOP	%	7.3
Moisture Content - BASE	%	7.3
Bulk Density	Mg/m³	2.10
Dry Density	Mg/m³	1.89

Test Conditions		
Sample Retained on 20 mm sieve	%	13.5
Seating Load - TOP	N	
Seating Load - BASE	N	
Surcharge	kg	8

Penetration mm	CBR Values %	
	TOP	BASE
2.5	27.1	32.2
5	26.7	31.5
Accepted CBR	**27.1**	**32.2**

			Remarks

CALIFORNIA BEARING RATIO

BS 13377 : Part 4 : 1990 Clause 7.4

		Job Ref	**P21060**
		Borehole / Pit No	WTP-BH008
Site Name	**Water Supply Project - Ground Investigation Contract - Lot 1**	Sample No	4
		Depth	7.5 m
Soil Description	Slightly sandy slightly gravelly CLAY with low cobble content		

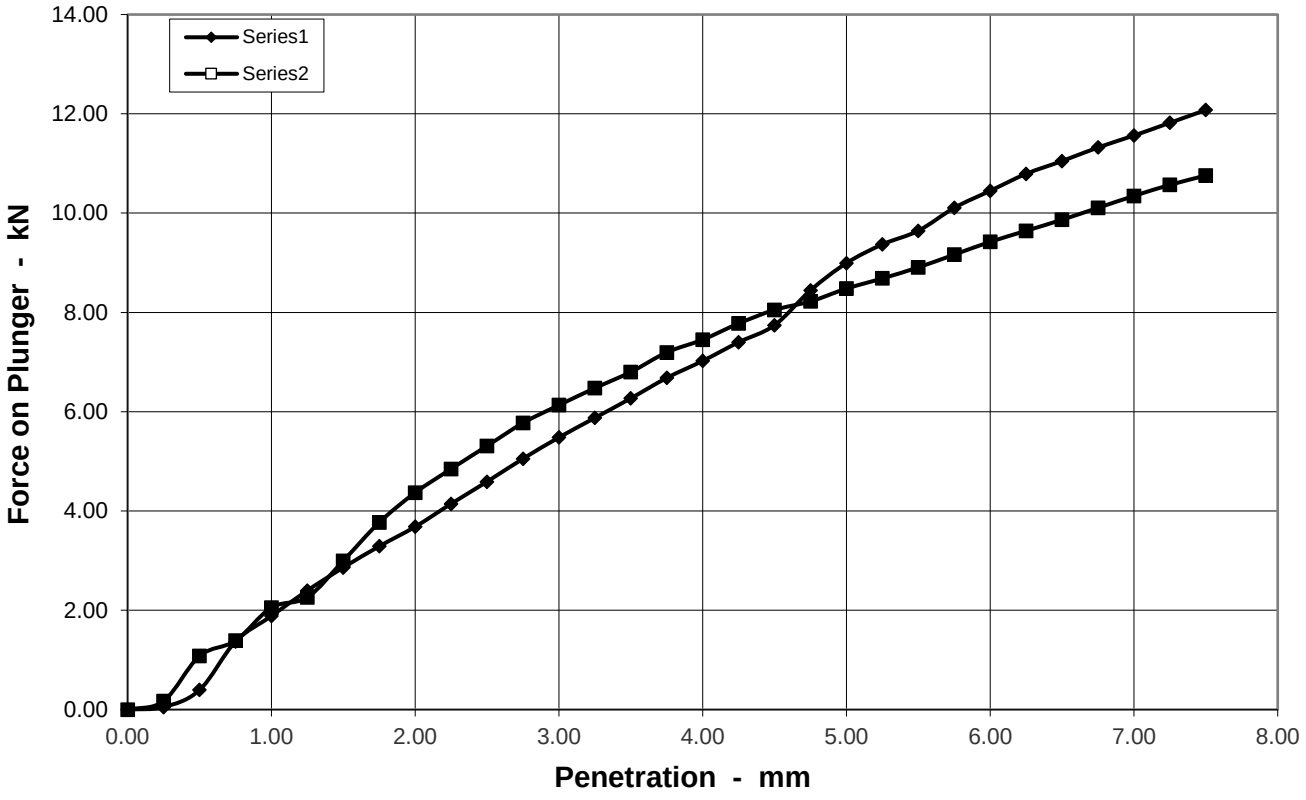

Preparation	Method of Compation		
	Hammer type		2.5kg Rammer
	Soaking Period	days	
	Amount of Swell	mm	

Sample Conditions		
Natural Moisture Content	%	11.0
Moisture Content - TOP	%	5.1
Moisture Content - BASE	%	5.3
Bulk Density	Mg/m³	2.14
Dry Density	Mg/m³	1.93

Test Conditions		
Sample Retained on 20 mm sieve	%	13.5
Seating Load - TOP	N	
Seating Load - BASE	N	
Surcharge	kg	8

Penetration mm	CBR Values %	
	TOP	BASE
2.5	34.8	40.2
5	45.0	42.4
Accepted CBR	**45.0**	**42.4**

			Remarks

pgl priority geotechnical	**CALIFORNIA BEARING RATIO RELATIONSHIP** **BS 1377 : Part 4 : 1990 Clause 5**	**Job Ref**	**P21060**
		Borehole / Pit No	WTP-BH008
Location	Water Supply Project-Ground Investigation Project-Lot 1	Sample No	4
Soil Description	Slighly sandy slightly gravelly CLAY with low cobble content	Sample Type	GB
		Depth	7.50 m

CBR/ Moisture Content Relationship

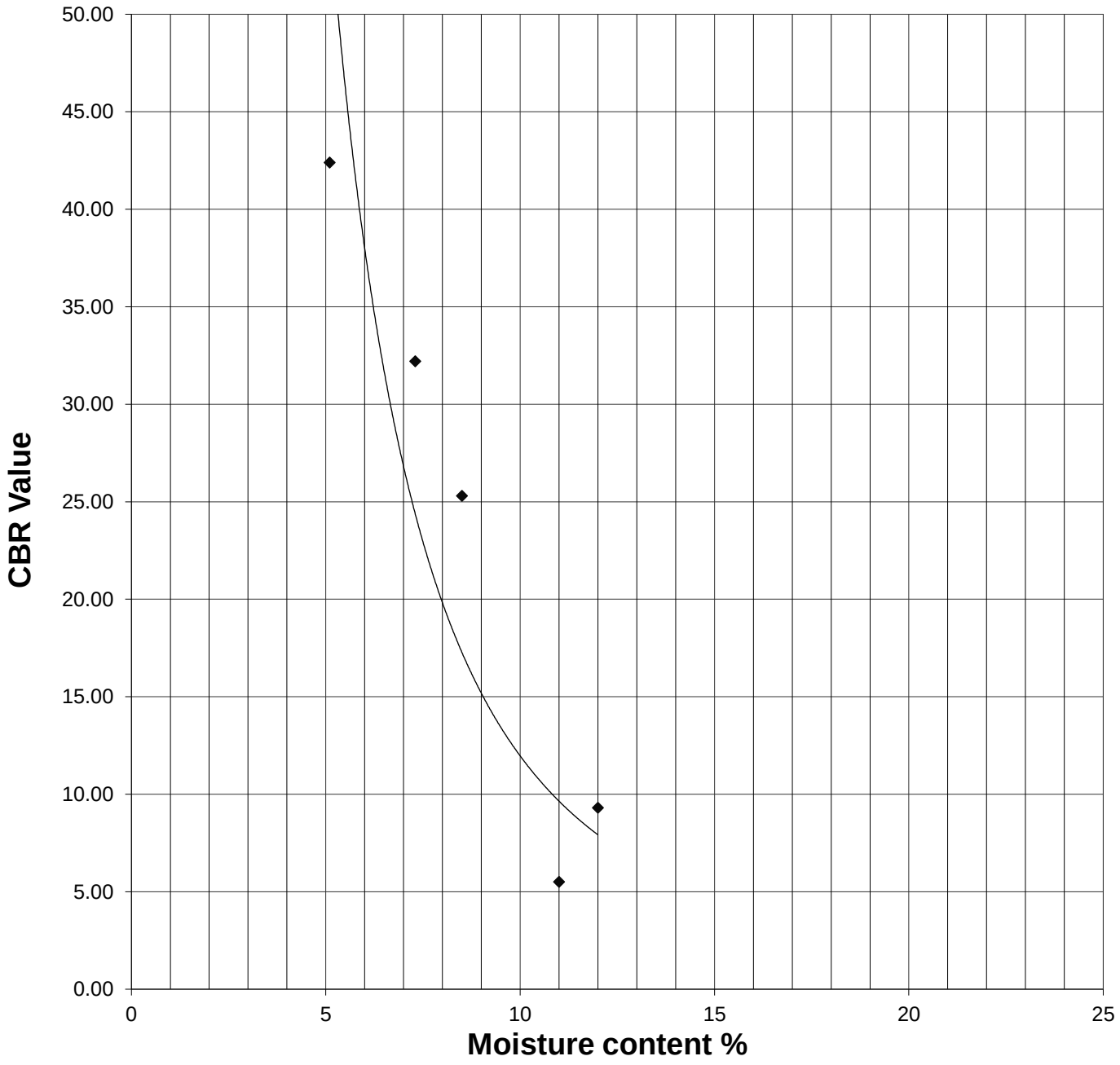

Operator	Checked	Approved

pgl priority geotechnical	**CALIFORNIA BEARING RATIO** **BS 13377 : Part 4 : 1990 Clause 7.4**	**Job Ref**	**P21060**
		Borehole / Pit No	WTP-BH046
Site Name	**Water Supply Project - Ground Investigation Contract - Lot 1**	Sample No	5
		Depth	2 m
Soil Description	Slightly sandy slightly gravelly CLAY		

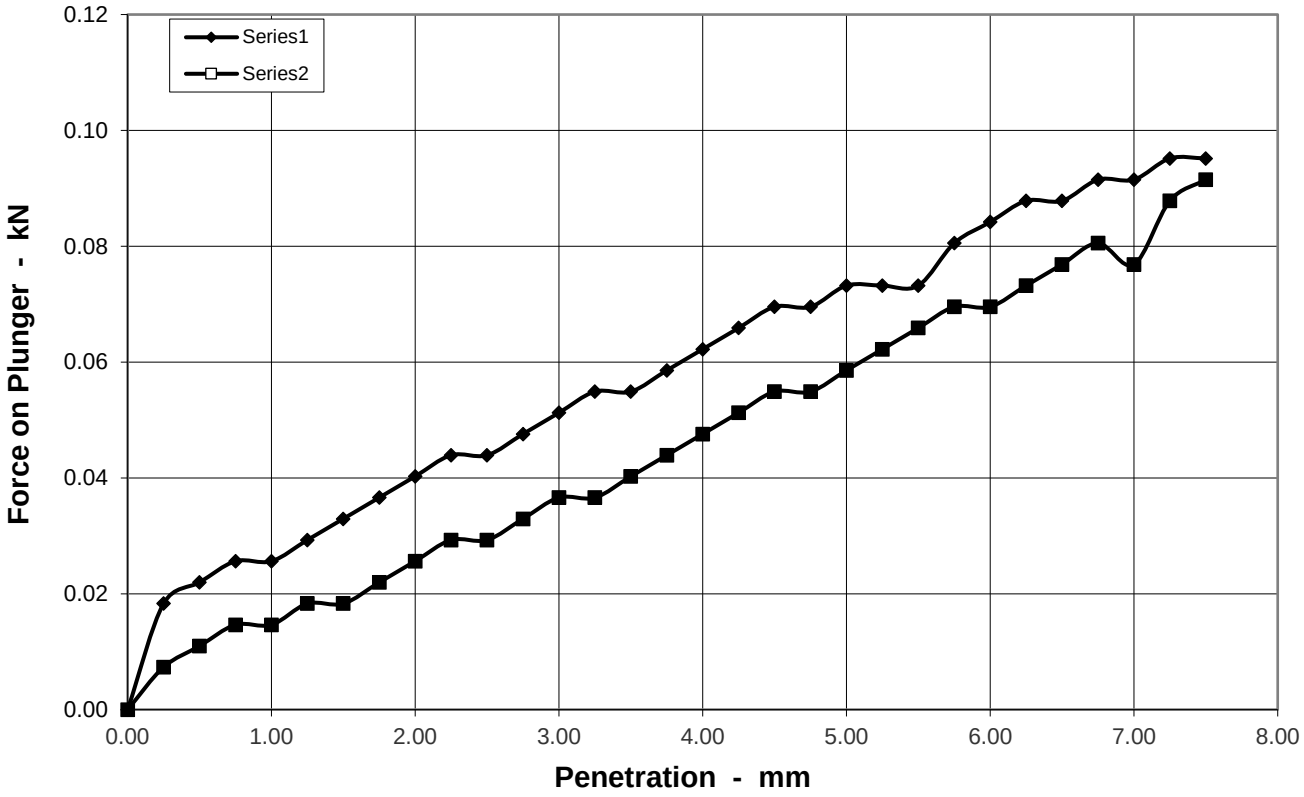

Preparation	Method of Compation		
	Hammer type		2.5kg Rammer
	Soaking Period	days	
	Amount of Swell	mm	

Sample Conditions		
Natural Moisture Content	%	15.0
Moisture Content - TOP	%	14.9
Moisture Content - BASE	%	18.0
Bulk Density	Mg/m³	2.22
Dry Density	Mg/m³	1.93

Test Conditions		
Sample Retained on 20 mm sieve	%	7.5
Seating Load - TOP	N	
Seating Load - BASE	N	
Surcharge	kg	8

Penetration mm	CBR Values %	
	TOP	BASE
2.5	0.3	0.2
5	0.4	0.3
Accepted CBR	**0.4**	**0.3**

			Remarks	

CALIFORNIA BEARING RATIO

BS 13377 : Part 4 : 1990 Clause 7.4

		Job Ref	**P21060**
		Borehole / Pit No	WTP-BH046
Site Name	**Water Supply Project - Ground Investigation Contract - Lot 1**	Sample No	5
		Depth	2 m
Soil Description	Slightly sandy slightly gravelly CLAY		

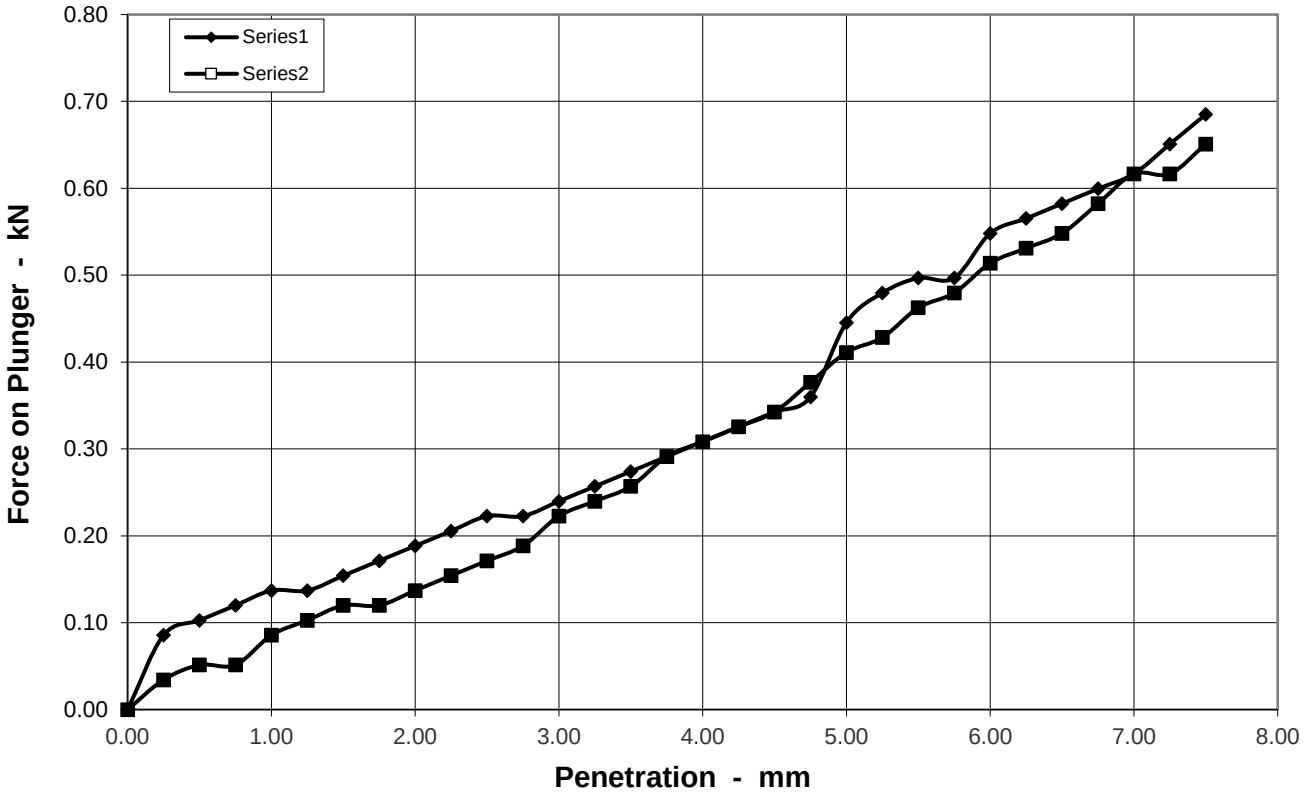

Preparation	Method of Compation		
	Hammer type		2.5kg Rammer
	Soaking Period	days	
	Amount of Swell	mm	

Sample Conditions		
Natural Moisture Content	%	15.0
Moisture Content - TOP	%	14.1
Moisture Content - BASE	%	14.5
Bulk Density	Mg/m³	2.20
Dry Density	Mg/m³	1.92

Test Conditions		
Sample Retained on 20 mm sieve	%	7.5
Seating Load - TOP	N	
Seating Load - BASE	N	
Surcharge	kg	8

Penetration mm	CBR Values %	
	TOP	BASE
2.5	1.7	1.3
5	2.2	2.1
Accepted CBR	**2.2**	**2.1**

			Remarks	

CALIFORNIA BEARING RATIO

BS 13377 : Part 4 : 1990 Clause 7.4

		Job Ref	**P21060**
		Borehole / Pit No	WTP-BH046
Site Name	**Water Supply Project - Ground Investigation Contract - Lot 1**	Sample No	5
		Depth	2 m
Soil Description	Slightly sandy slightly gravelly CLAY		

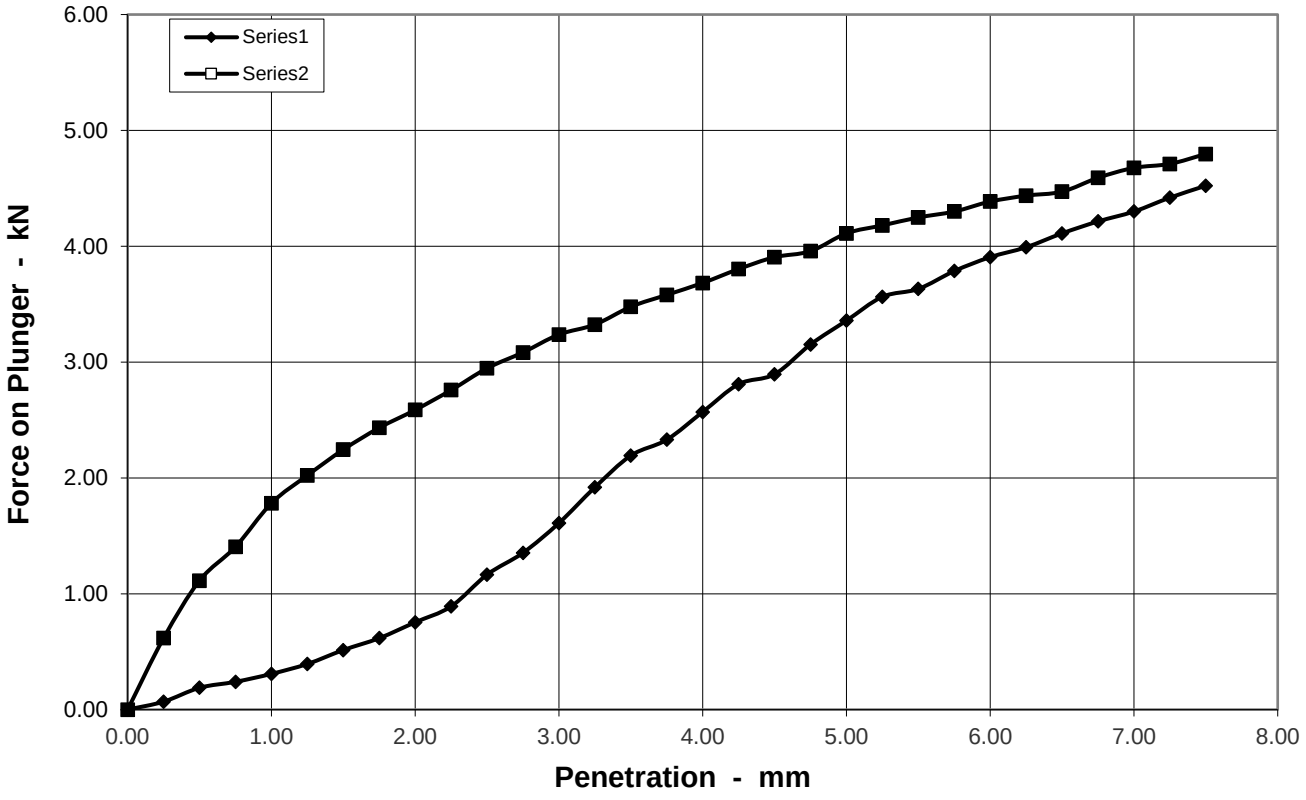

Preparation	Method of Compation		
	Hammer type		2.5kg Rammer
	Soaking Period	days	
	Amount of Swell	mm	

Sample Conditions		
Natural Moisture Content	%	15.0
Moisture Content - TOP	%	11.1
Moisture Content - BASE	%	10.3
Bulk Density	Mg/m³	2.01
Dry Density	Mg/m³	1.75

Test Conditions		
Sample Retained on 20 mm sieve	%	7.5
Seating Load - TOP	N	
Seating Load - BASE	N	
Surcharge	kg	8

Penetration mm	CBR Values %	
	TOP	BASE
2.5	8.8	22.3
5	16.8	20.6
Accepted CBR	**16.8**	**22.3**

			Remarks

pgl priority geotechnical	**CALIFORNIA BEARING RATIO** **BS 13377 : Part 4 : 1990 Clause 7.4**	**Job Ref**	**P21060**
		Borehole / Pit No	WTP-BH046
Site Name	**Water Supply Project - Ground Investigation Contract - Lot 1**	Sample No	5
		Depth	2 m
Soil Description	Slightly sandy slightly gravelly CLAY		

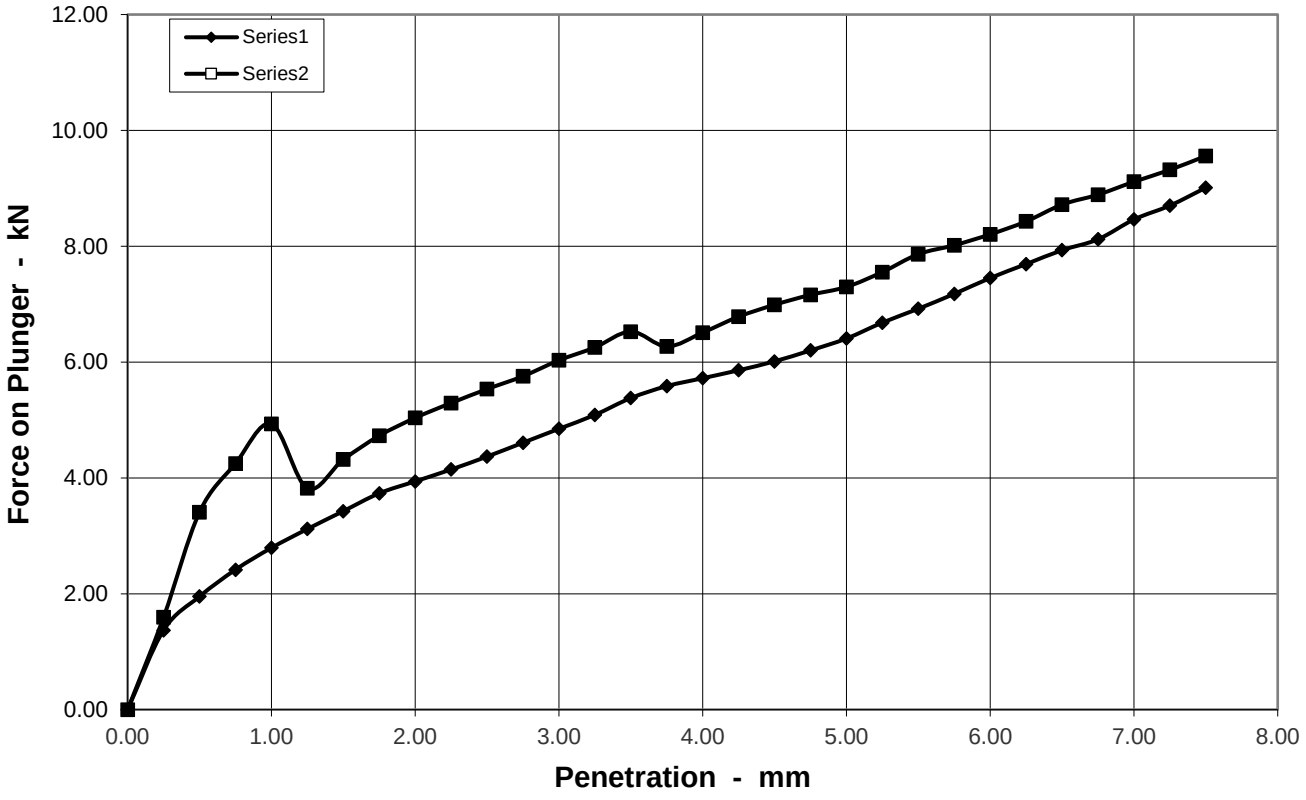

Preparation	Method of Compation		
	Hammer type		2.5kg Rammer
	Soaking Period	days	
	Amount of Swell	mm	

Sample Conditions		
Natural Moisture Content	%	15.0
Moisture Content - TOP	%	7.4
Moisture Content - BASE	%	7.3
Bulk Density	Mg/m³	2.03
Dry Density	Mg/m³	1.76

Test Conditions		
Sample Retained on 20 mm sieve	%	7.5
Seating Load - TOP	N	
Seating Load - BASE	N	
Surcharge	kg	8

Penetration mm	CBR Values %	
	TOP	BASE
2.5	33.1	41.9
5	32.0	36.5
Accepted CBR	**33.1**	**41.9**

			Remarks	

CALIFORNIA BEARING RATIO

BS 13377 : Part 4 : 1990 Clause 7.4

		Job Ref	**P21060**
		Borehole / Pit No	WTP-BH046
Site Name	**Water Supply Project - Ground Investigation Contract - Lot 1**	Sample No	5
		Depth	2 m
Soil Description	Slightly sandy slightly gravelly CLAY		

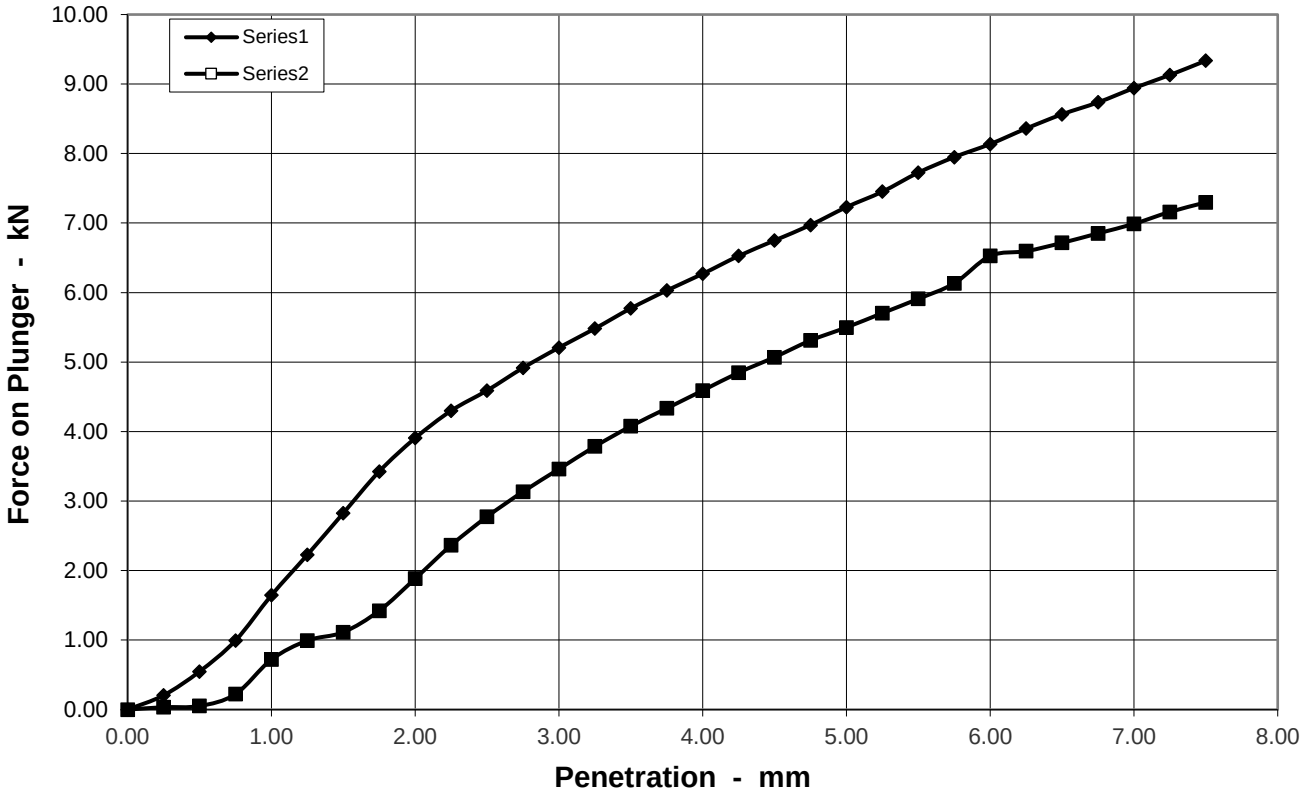

Preparation	Method of Compation		
	Hammer type		2.5kg Rammer
	Soaking Period	days	
	Amount of Swell	mm	

Sample Conditions		
Natural Moisture Content	%	15.0
Moisture Content - TOP	%	9.2
Moisture Content - BASE	%	9.8
Bulk Density	Mg/m³	2.15
Dry Density	Mg/m³	1.88

Test Conditions		
Sample Retained on 20 mm sieve	%	7.5
Seating Load - TOP	N	
Seating Load - BASE	N	
Surcharge	kg	8

Penetration mm	CBR Values %	
	TOP	BASE
2.5	34.8	21.0
5	36.1	27.5
Accepted CBR	**36.1**	**27.5**

			Remarks	

pgl priority geotechnical	**CALIFORNIA BEARING RATIO RELATIONSHIP** **BS 1377 : Part 4 : 1990 Clause 5**	**Job Ref**	**P21060**
		Borehole / Pit No	WTP-BH046
Location	Water Supply Project-Ground Investigation Project-Lot 1	Sample No	1
Soil Description	Slightly sandy slisghtly gravelly CLAY	Sample Type	B
		Depth	2.00 m

CBR/ Moisture Content Relationship

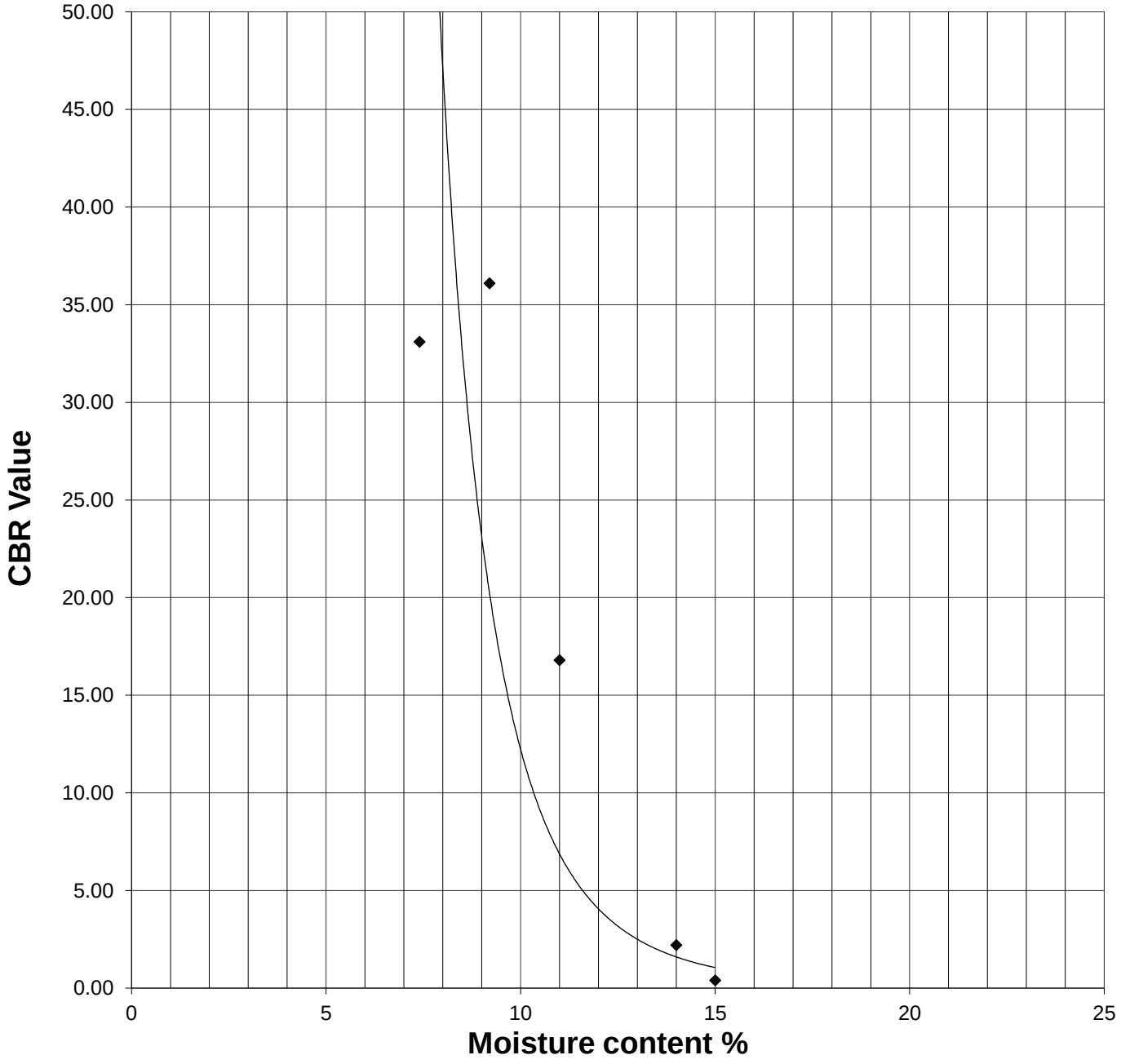

Operator	Checked	Approved

CALIFORNIA BEARING RATIO

BS 13377 : Part 4 : 1990 Clause 7.4

		Job Ref	**P21060**
		Borehole / Pit No	WTP-BH046
Site Name	**Water Supply Project - Ground Investigation Contract - Lot 1**	Sample No	11
		Depth	5 m
Soil Description	Slightly sandy slightly gravelly CLAY		

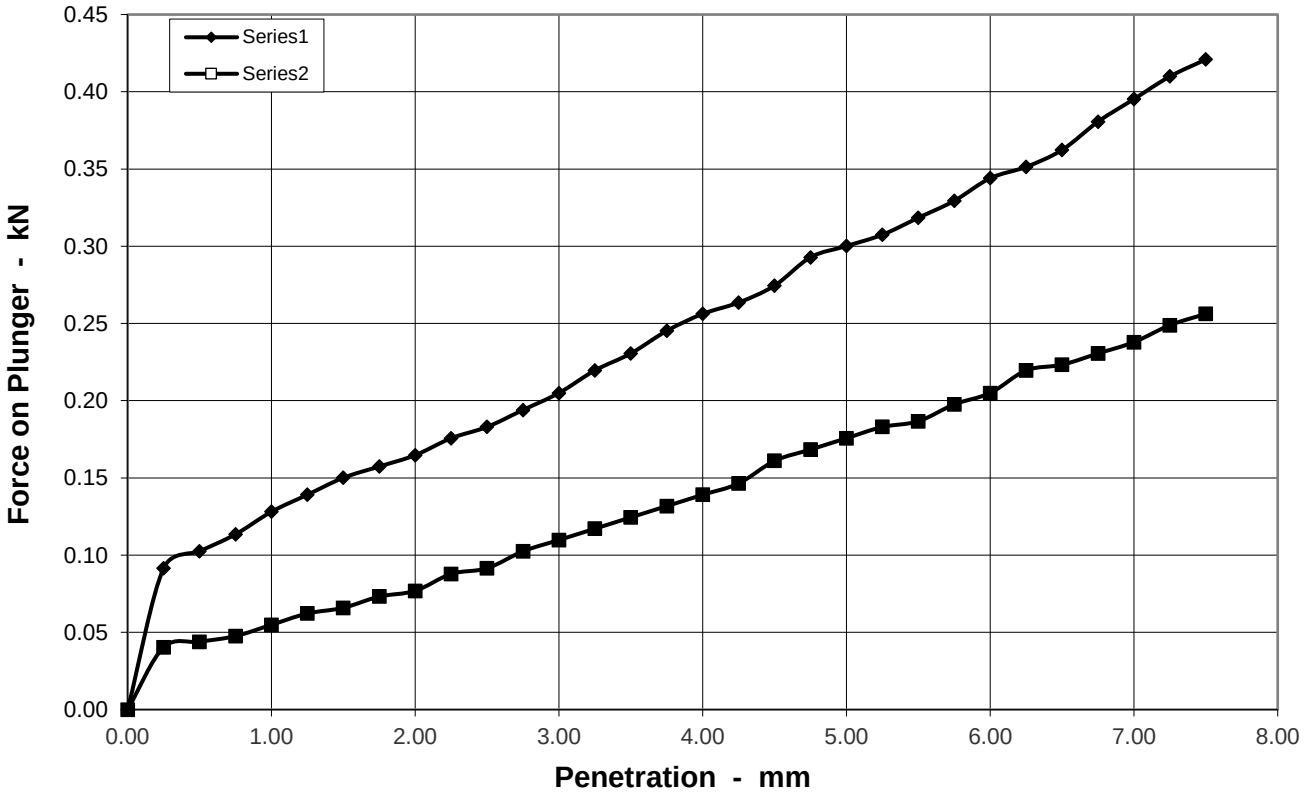

Preparation	Method of Compation		
	Hammer type		2.5kg Rammer
	Soaking Period	days	
	Amount of Swell	mm	

Sample Conditions		
Natural Moisture Content	%	14.0
Moisture Content - TOP	%	13.8
Moisture Content - BASE	%	14.5
Bulk Density	Mg/m³	2.23
Dry Density	Mg/m³	1.96

Test Conditions		
Sample Retained on 20 mm sieve	%	16.1
Seating Load - TOP	N	
Seating Load - BASE	N	
Surcharge	kg	8

Penetration mm	CBR Values %	
	TOP	BASE
2.5	1.4	0.7
5	1.5	0.9
Accepted CBR	**1.5**	**0.9**

			Remarks	

pgl priority geotechnical	**CALIFORNIA BEARING RATIO** **BS 13377 : Part 4 : 1990 Clause 7.4**	**Job Ref**	**P21060**
		Borehole / Pit No	WTP-BH046
Site Name	**Water Supply Project - Ground Investigation Contract - Lot 1**	Sample No	11
		Depth	5 m
Soil Description	Slightly sandy slightly gravelly CLAY		

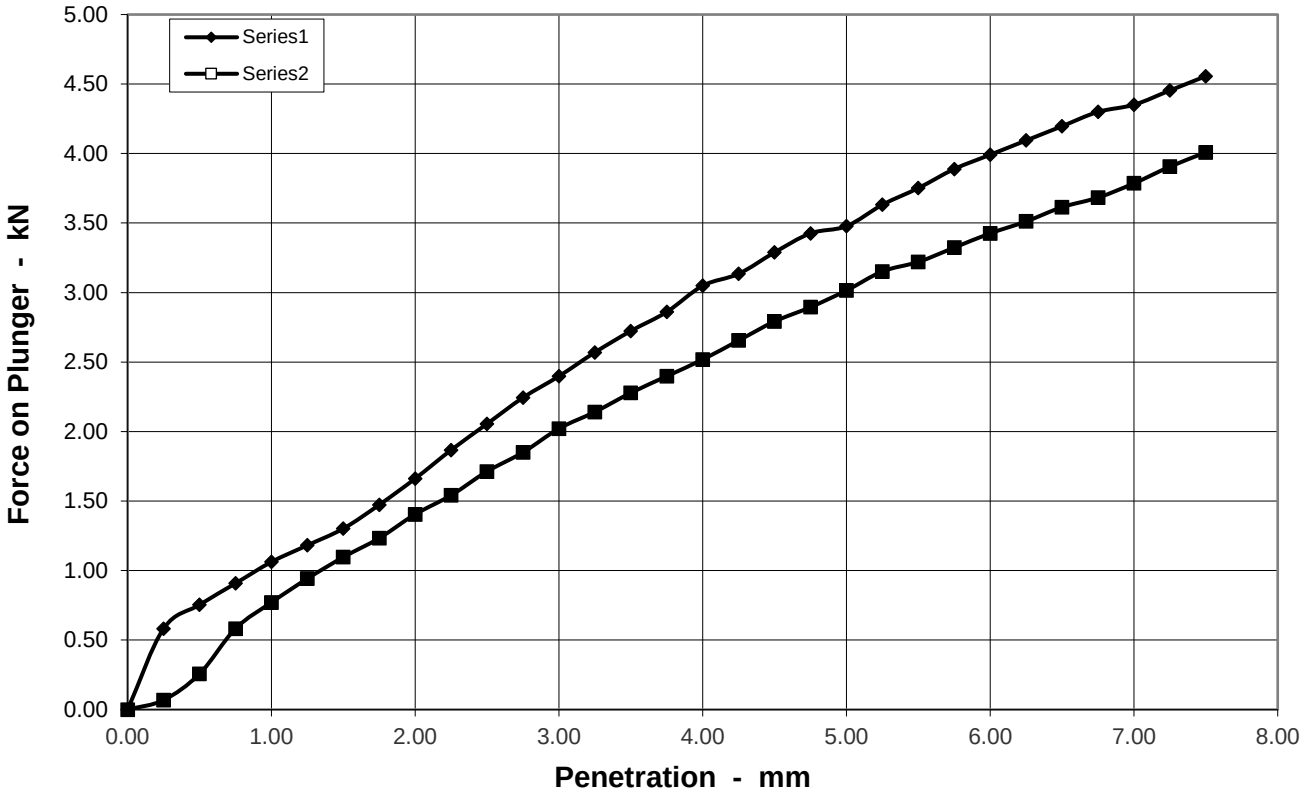

Preparation	Method of Compation		
	Hammer type		2.5kg Rammer
	Soaking Period	days	
	Amount of Swell	mm	

Sample Conditions		
Natural Moisture Content	%	14.0
Moisture Content - TOP	%	11.0
Moisture Content - BASE	%	11.8
Bulk Density	Mg/m³	2.20
Dry Density	Mg/m³	1.93

Test Conditions		
Sample Retained on 20 mm sieve	%	16.1
Seating Load - TOP	N	
Seating Load - BASE	N	
Surcharge	kg	8

Penetration mm	CBR Values %	
	TOP	BASE
2.5	15.6	13.0
5	17.4	15.1
Accepted CBR	**17.4**	**15.1**

			Remarks

CALIFORNIA BEARING RATIO

BS 13377 : Part 4 : 1990 Clause 7.4

		Job Ref	**P21060**
		Borehole / Pit No	WTP-BH046
Site Name	**Water Supply Project - Ground Investigation Contract - Lot 1**	Sample No	11
		Depth	5 m
Soil Description	Slightly sandy slightly gravelly CLAY		

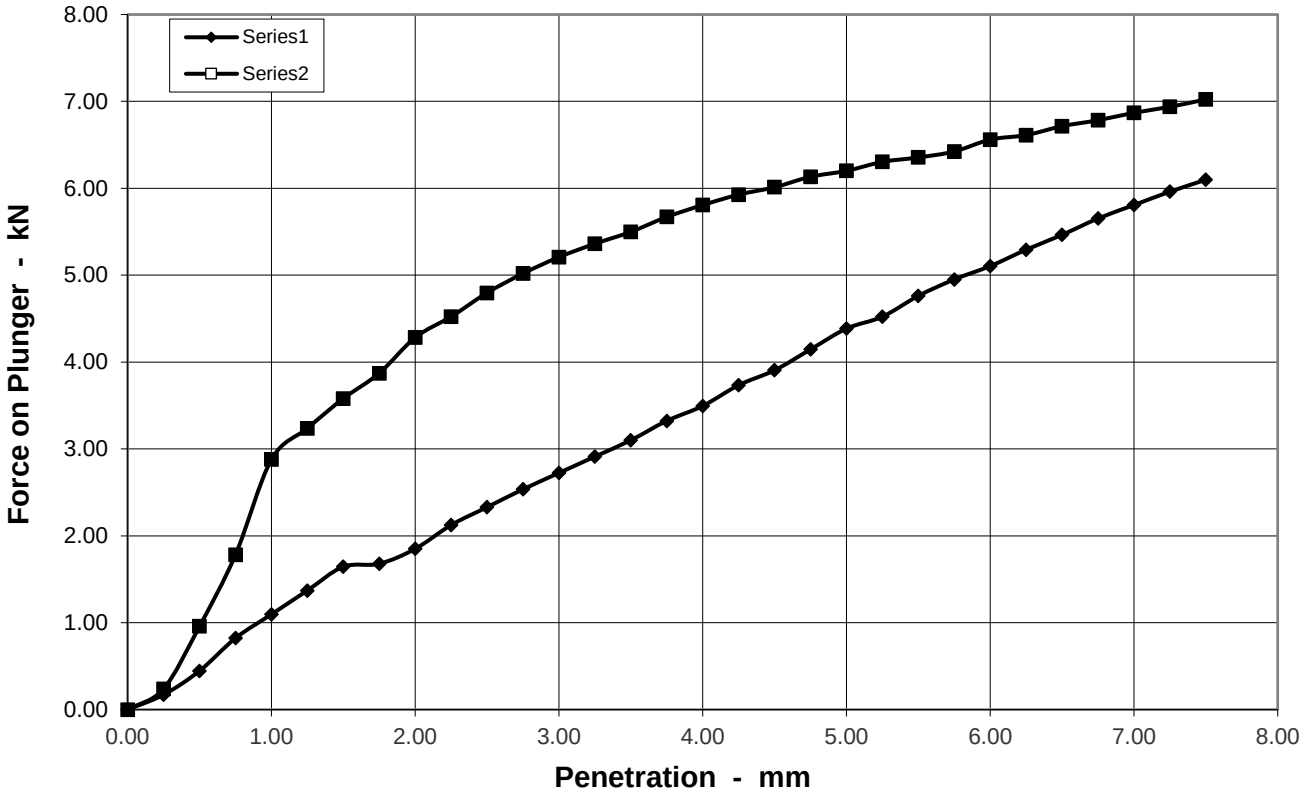

Preparation	Method of Compation	
	Hammer type	2.5kg Rammer
	Soaking Period days	
	Amount of Swell mm	

Sample Conditions		
Natural Moisture Content	%	14.0
Moisture Content - TOP	%	8.5
Moisture Content - BASE	%	7.6
Bulk Density	Mg/m³	2.00
Dry Density	Mg/m³	1.76

Test Conditions		
Sample Retained on 20 mm sieve	%	16.1
Seating Load - TOP	N	
Seating Load - BASE	N	
Surcharge	kg	8

Penetration mm	CBR Values %	
	TOP	BASE
2.5	17.6	36.3
5	21.9	31.0
Accepted CBR	**21.9**	**36.3**

			Remarks	

CALIFORNIA BEARING RATIO

BS 13377 : Part 4 : 1990 Clause 7.4

		Job Ref	**P21060**
		Borehole / Pit No	WTP-BH046
Site Name	**Water Supply Project - Ground Investigation Contract - Lot 1**	Sample No	11
		Depth	5 m
Soil Description	Slightly sandy slightly gravelly CLAY		

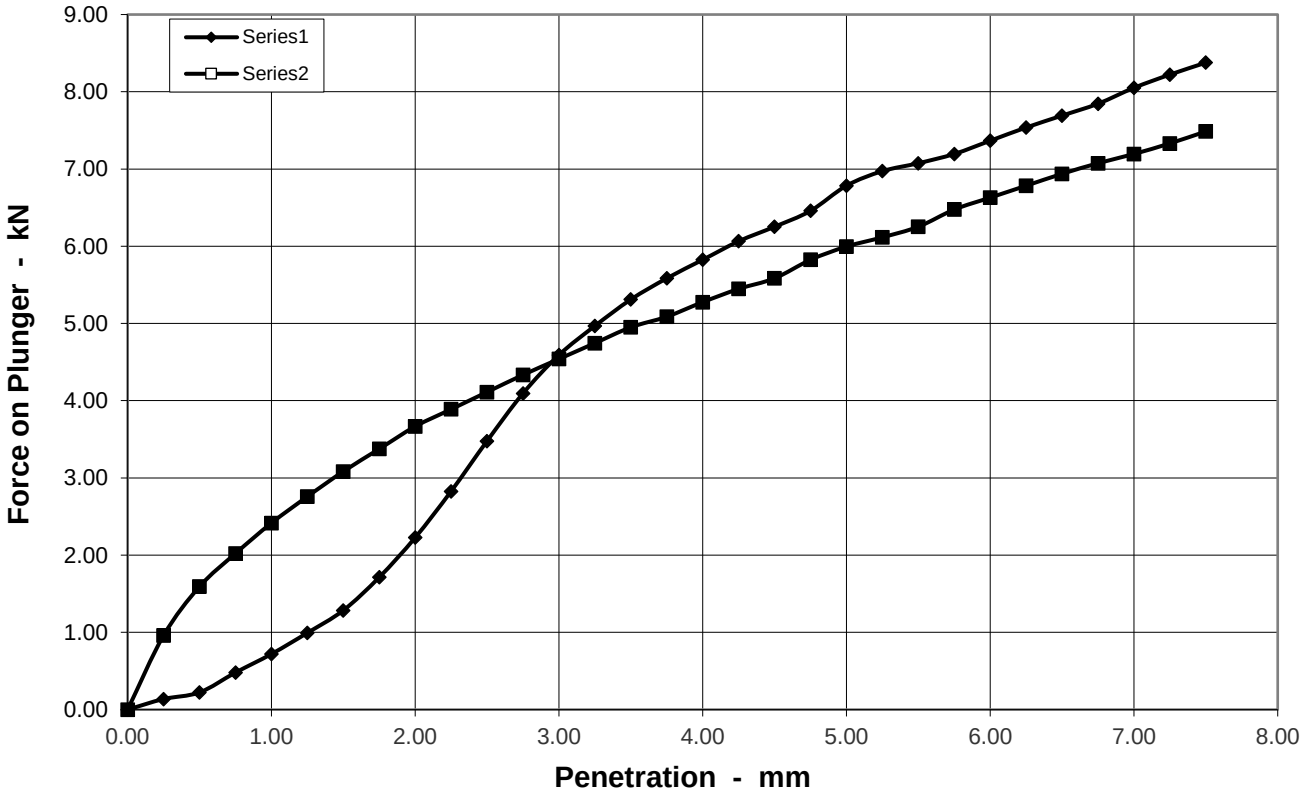

Preparation	Method of Compation		
	Hammer type		2.5kg Rammer
	Soaking Period	days	
	Amount of Swell	mm	

Sample Conditions		
Natural Moisture Content	%	14.0
Moisture Content - TOP	%	8.7
Moisture Content - BASE	%	8.6
Bulk Density	Mg/m³	2.14
Dry Density	Mg/m³	1.88

Test Conditions		
Sample Retained on 20 mm sieve	%	16.1
Seating Load - TOP	N	
Seating Load - BASE	N	
Surcharge	kg	8

Penetration mm	CBR Values %	
	TOP	BASE
2.5	26.3	31.1
5	33.9	30.0
Accepted CBR	**33.9**	**31.1**

			Remarks

CALIFORNIA BEARING RATIO

BS 13377 : Part 4 : 1990 Clause 7.4

		Job Ref	**P21060**
		Borehole / Pit No	WTP-BH046
Site Name	**Water Supply Project - Ground Investigation Contract - Lot 1**	Sample No	11
		Depth	5 m
Soil Description	Slightly sandy slightly gravelly CLAY		

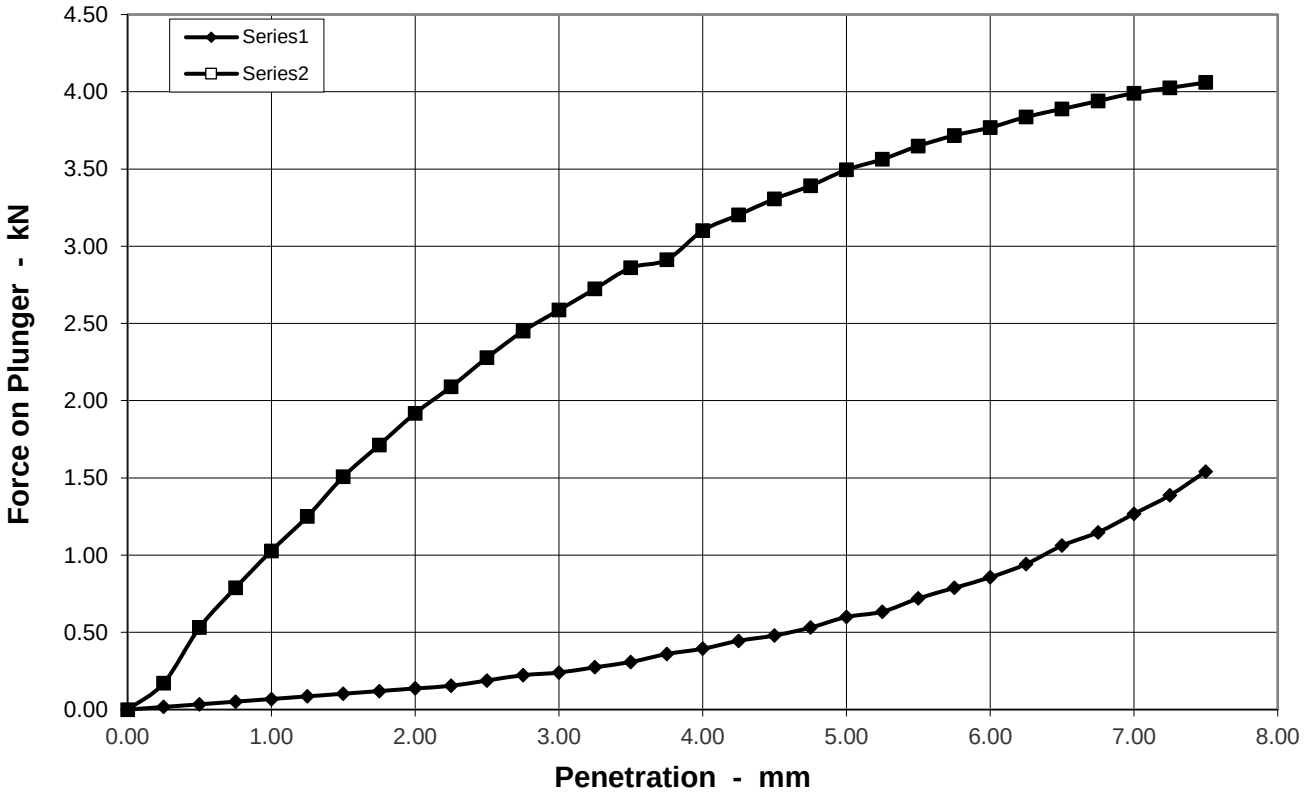

Preparation	Method of Compation		
	Hammer type		2.5kg Rammer
	Soaking Period	days	
	Amount of Swell	mm	

Sample Conditions		
Natural Moisture Content	%	14.0
Moisture Content - TOP	%	10.8
Moisture Content - BASE	%	10.6
Bulk Density	Mg/m³	2.10
Dry Density	Mg/m³	1.85

Test Conditions		
Sample Retained on 20 mm sieve	%	16.1
Seating Load - TOP	N	
Seating Load - BASE	N	
Surcharge	kg	8

Penetration mm	CBR Values %	
	TOP	BASE
2.5	1.4	17.3
5	3.0	17.5
Accepted CBR	**3.0**	**17.5**

			Remarks

pgl priority geotechnical	**CALIFORNIA BEARING RATIO RELATIONSHIP** **BS 1377 : Part 4 : 1990 Clause 5**	**Job Ref**	**P21060**
		Borehole / Pit No	WTP-BH046
Location	Water Supply Project-Ground Investigation Project-Lot 1	Sample No	1
Soil Description	Slightly sandy slightly gravelly CLAY	Sample Type	B
		Depth	5.00 m

CBR/ Moisture Content Relationship

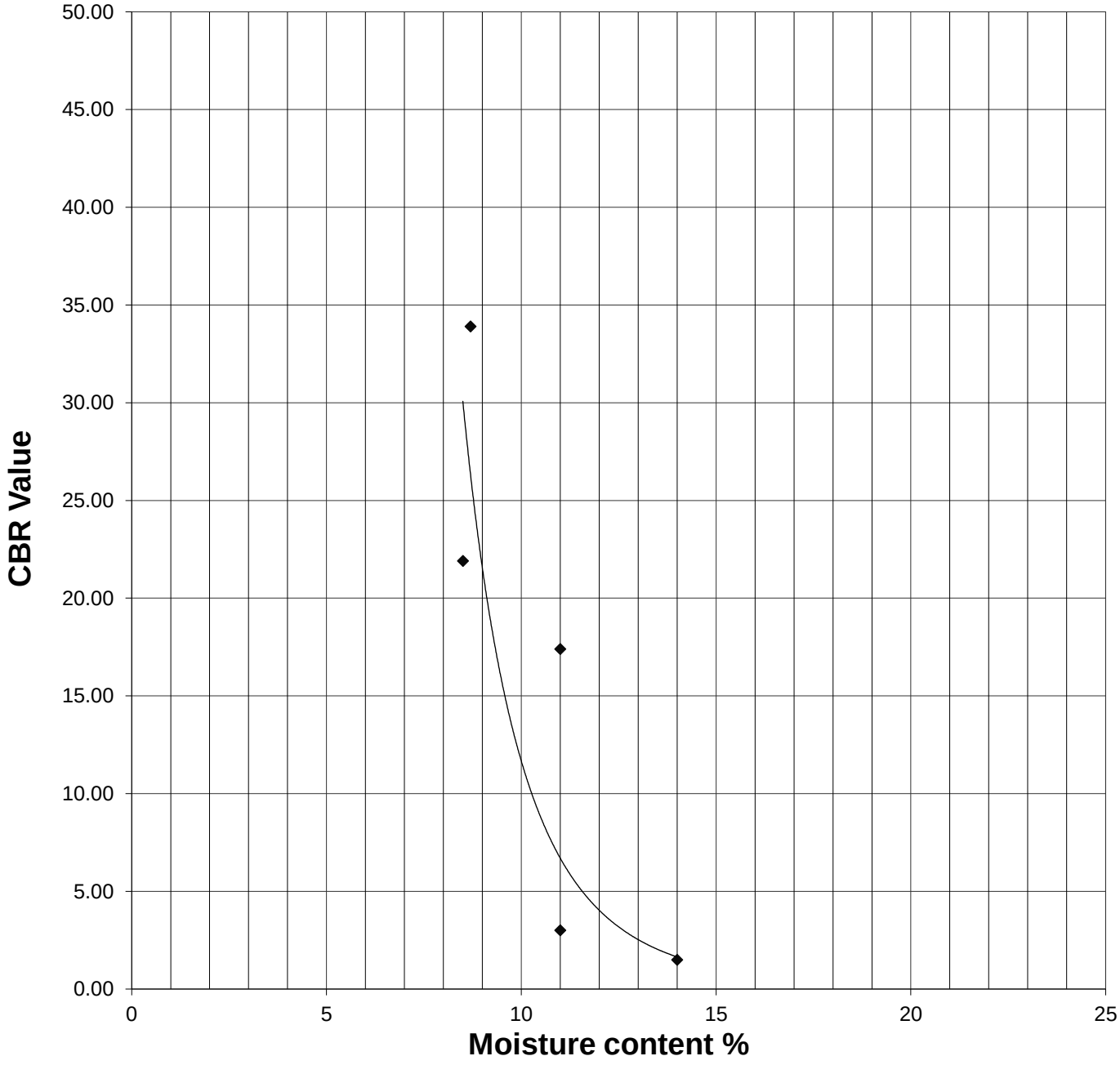

Operator	Checked	Approved

pgl priority geotechnical	**CALIFORNIA BEARING RATIO** **BS 13377 : Part 4 : 1990 Clause 7.4**	**Job Ref**	**P21060**
		Borehole / Pit No	WTP-BH061
Site Name	**Water Supply Project - Ground Investigation Contract - Lot 1**	Sample No	5
		Depth	2 m
Soil Description	Slightly sandy slightly gravelly CLAY with low cobble content		

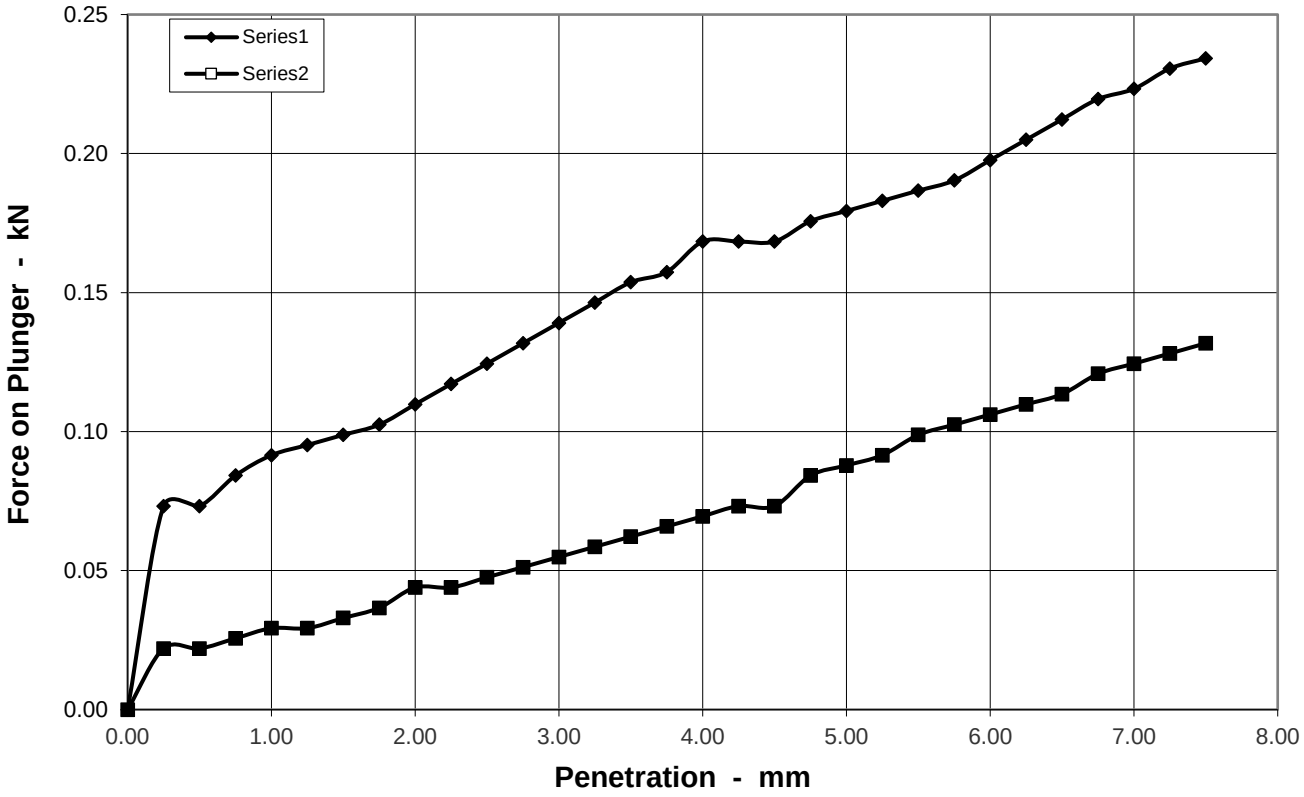

Preparation	Method of Compation		
	Hammer type		2.5kg Rammer
	Soaking Period	days	
	Amount of Swell	mm	

Sample Conditions		
Natural Moisture Content	%	16.0
Moisture Content - TOP	%	16.0
Moisture Content - BASE	%	16.7
Bulk Density	Mg/m³	2.23
Dry Density	Mg/m³	1.92

Test Conditions		
Sample Retained on 20 mm sieve	%	7.2
Seating Load - TOP	N	
Seating Load - BASE	N	
Surcharge	kg	8

Penetration mm	CBR Values %	
	TOP	BASE
2.5	0.9	0.4
5	0.9	0.4
Accepted CBR	**0.9**	**0.4**

			Remarks	

CALIFORNIA BEARING RATIO

BS 13377 : Part 4 : 1990 Clause 7.4

		Job Ref	**P21060**
		Borehole / Pit No	WTP-BH061
Site Name	**Water Supply Project - Ground Investigation Contract - Lot 1**	Sample No	5
		Depth	2 m
Soil Description	Slightly sandy slightly gravelly CLAY with low cobble content		

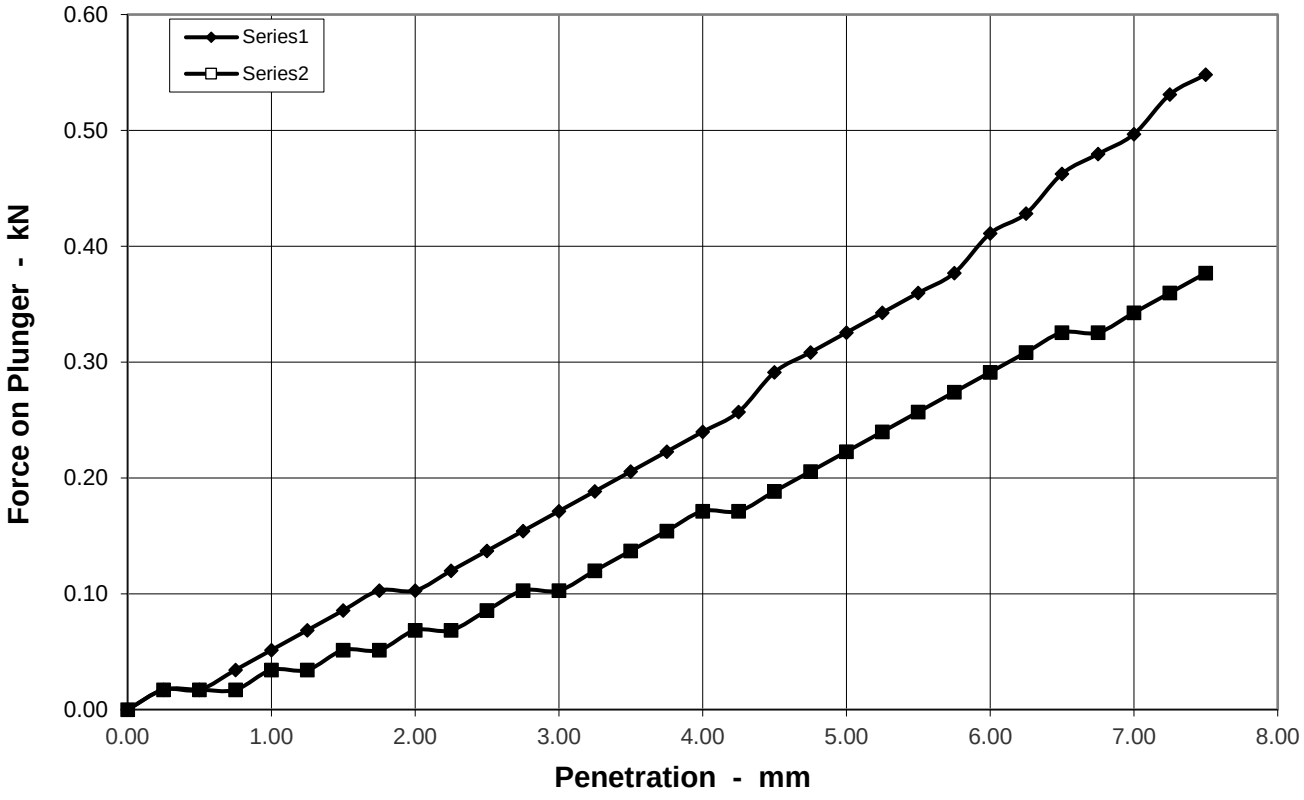

Preparation	Method of Compation		
	Hammer type		2.5kg Rammer
	Soaking Period	days	
	Amount of Swell	mm	

Sample Conditions		
Natural Moisture Content	%	16.0
Moisture Content - TOP	%	13.9
Moisture Content - BASE	%	14.1
Bulk Density	Mg/m³	2.22
Dry Density	Mg/m³	1.91

Test Conditions		
Sample Retained on 20 mm sieve	%	7.2
Seating Load - TOP	N	
Seating Load - BASE	N	
Surcharge	kg	8

Penetration mm	CBR Values %	
	TOP	BASE
2.5	1.0	0.6
5	1.6	1.1
Accepted CBR	**1.6**	**1.1**

			Remarks	

CALIFORNIA BEARING RATIO

BS 13377 : Part 4 : 1990 Clause 7.4

		Job Ref	**P21060**
		Borehole / Pit No	WTP-BH061
Site Name	**Water Supply Project - Ground Investigation Contract - Lot 1**	Sample No	5
		Depth	2 m
Soil Description	Slightly sandy slightly gravelly CLAY with low cobble content		

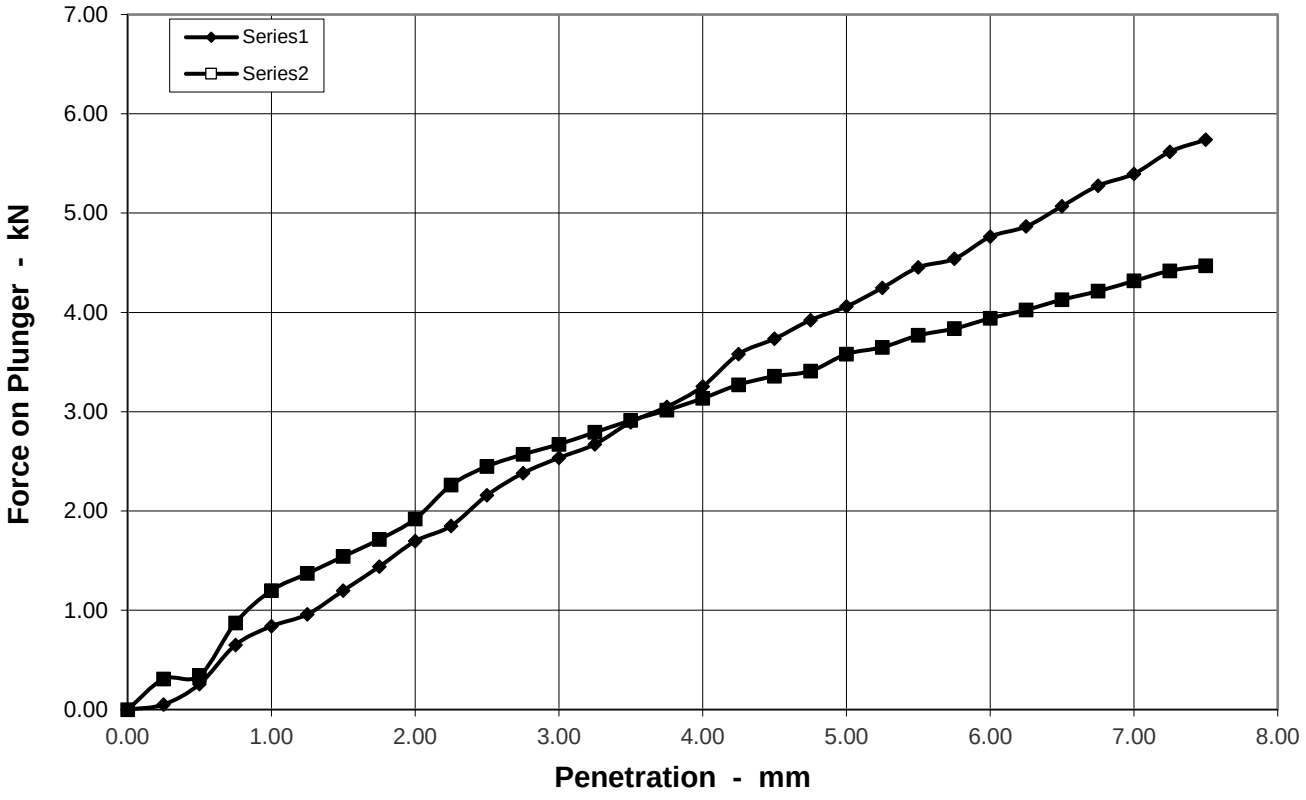

Preparation	Method of Compation		
	Hammer type		2.5kg Rammer
	Soaking Period	days	
	Amount of Swell	mm	

Sample Conditions		
Natural Moisture Content	%	16.0
Moisture Content - TOP	%	10.3
Moisture Content - BASE	%	11.0
Bulk Density	Mg/m³	2.08
Dry Density	Mg/m³	1.79

Test Conditions		
Sample Retained on 20 mm sieve	%	7.2
Seating Load - TOP	N	
Seating Load - BASE	N	
Surcharge	kg	8

Penetration mm	CBR Values %	
	TOP	BASE
2.5	16.4	18.6
5	20.3	17.9
Accepted CBR	**20.3**	**18.6**

			Remarks	

pgl priority geotechnical	**CALIFORNIA BEARING RATIO** **BS 13377 : Part 4 : 1990 Clause 7.4**	**Job Ref**	**P21060**
		Borehole / Pit No	WTP-BH061
Site Name	**Water Supply Project - Ground Investigation Contract - Lot 1**	Sample No	5
		Depth	2 m
Soil Description	Slightly sandy slightly gravelly CLAY with low cobble content		

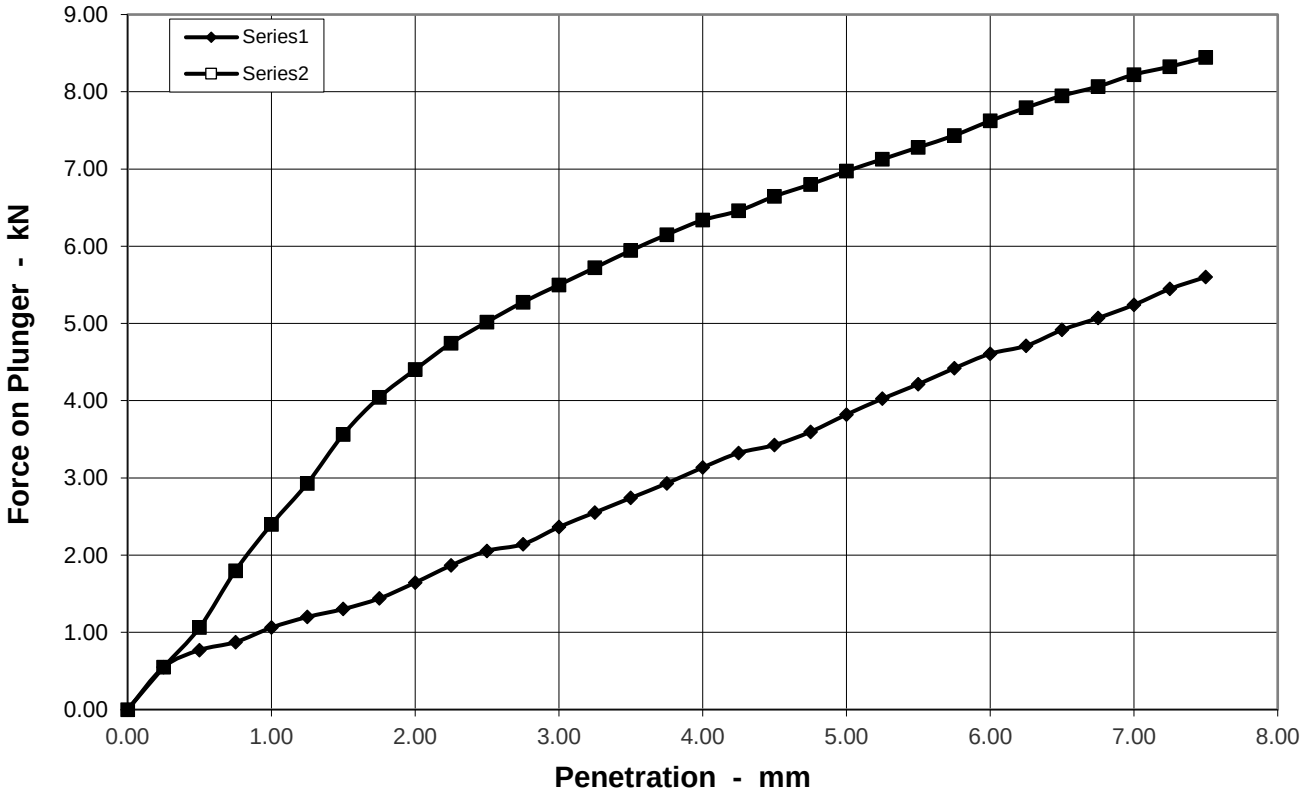

Preparation	Method of Compation		
	Hammer type		2.5kg Rammer
	Soaking Period	days	
	Amount of Swell	mm	

Sample Conditions		
Natural Moisture Content	%	16.0
Moisture Content - TOP	%	7.9
Moisture Content - BASE	%	8.3
Bulk Density	Mg/m³	2.06
Dry Density	Mg/m³	1.77

Test Conditions		
Sample Retained on 20 mm sieve	%	7.2
Seating Load - TOP	N	
Seating Load - BASE	N	
Surcharge	kg	8

Penetration mm	CBR Values %	
	TOP	BASE
2.5	15.6	38.0
5	19.1	34.9
Accepted CBR	**19.1**	**38.0**

			Remarks

CALIFORNIA BEARING RATIO

BS 13377 : Part 4 : 1990 Clause 7.4

		Job Ref	**P21060**
		Borehole / Pit No	WTP-BH061
Site Name	**Water Supply Project - Ground Investigation Contract - Lot 1**	Sample No	5
		Depth	2 m
Soil Description	Slightly sandy slightly gravelly CLAY with low cobble content		

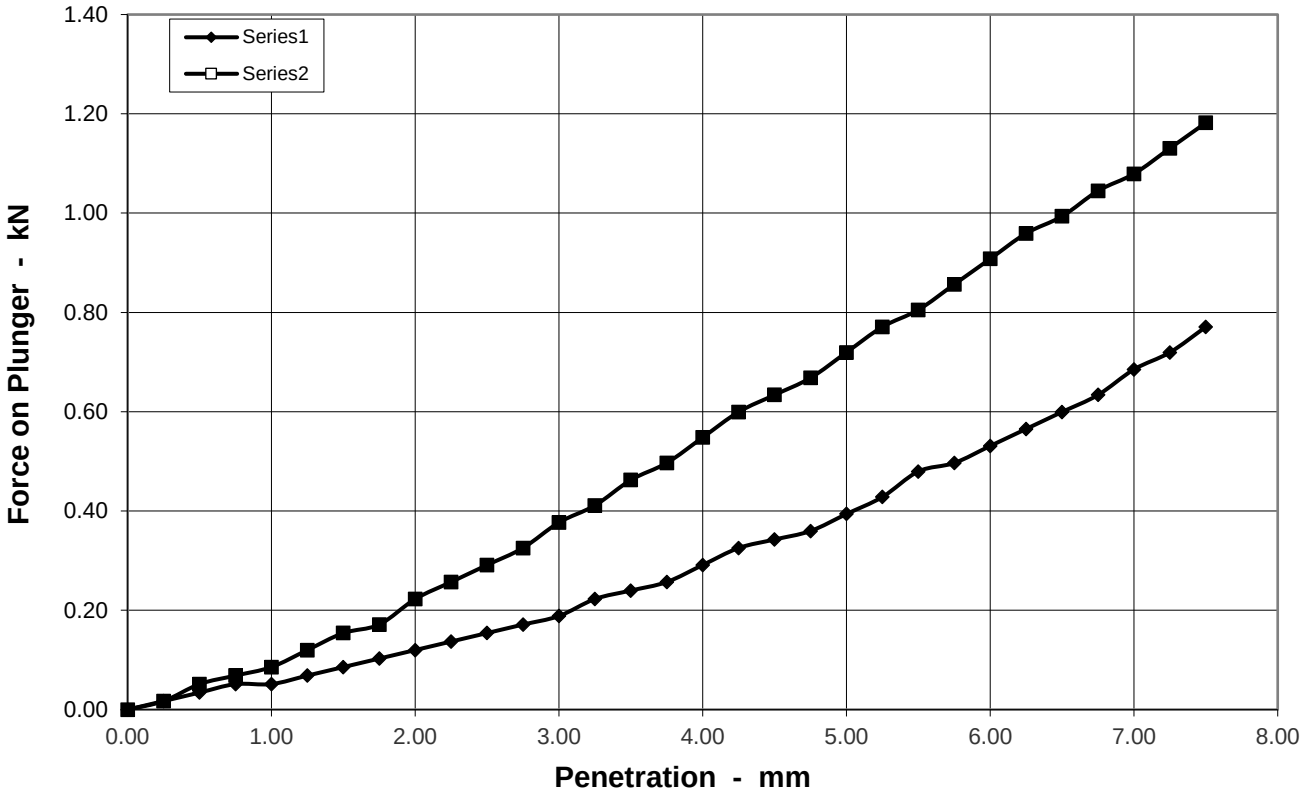

Preparation	Method of Compation		
	Hammer type		2.5kg Rammer
	Soaking Period	days	
	Amount of Swell	mm	

Sample Conditions		
Natural Moisture Content	%	16.0
Moisture Content - TOP	%	13.1
Moisture Content - BASE	%	12.5
Bulk Density	Mg/m³	2.24
Dry Density	Mg/m³	1.93

Test Conditions		
Sample Retained on 20 mm sieve	%	7.2
Seating Load - TOP	N	
Seating Load - BASE	N	
Surcharge	kg	8

Penetration mm	CBR Values %	
	TOP	BASE
2.5	1.2	2.2
5	2.0	3.6
Accepted CBR	**2.0**	**3.6**

			Remarks	

pgl priority geotechnical	**CALIFORNIA BEARING RATIO RELATIONSHIP** **BS 1377 : Part 4 : 1990 Clause 5**	**Job Ref**	**P21060**
		Borehole / Pit No	WTP-BH061
Location	Water Supply Project-Ground Investigation Project-Lot 1	Sample No	5
Soil Description	Slightly sandy slightly gravelly CLAY with low cobble content	Sample Type	B
		Depth	2.00 m

CBR/ Moisture Content Relationship

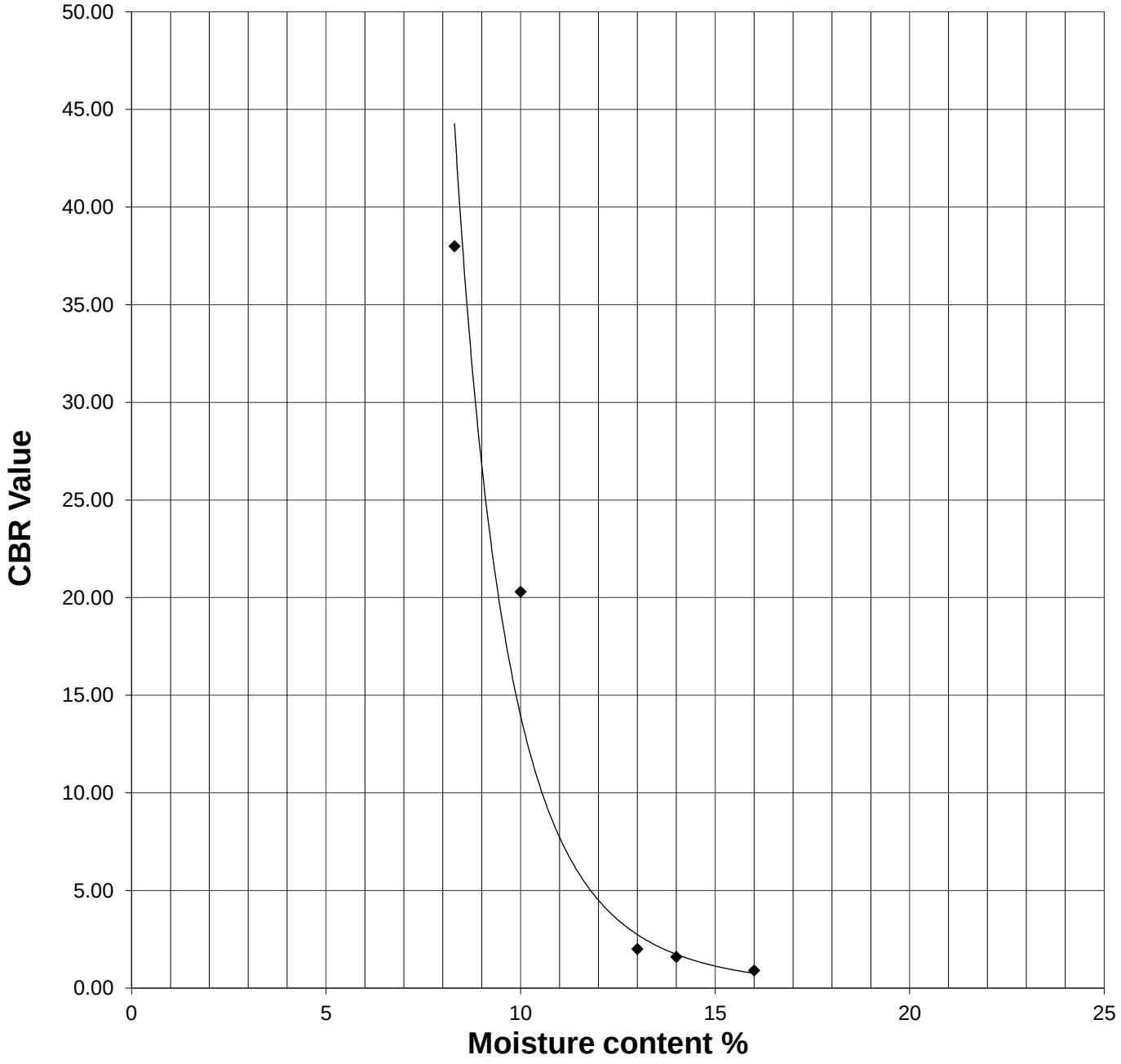

Operator	Checked	Approved

CALIFORNIA BEARING RATIO

BS 13377 : Part 4 : 1990 Clause 7.4

		Job Ref	**P21060**
		Borehole / Pit No	WTP-BH065A
Site Name	**Water Supply Project - Ground Investigation Contract - Lot 1**	Sample No	5
		Depth	2 m
Soil Description	Slightly sandy slightly gravelly CLAY with low cobble content		

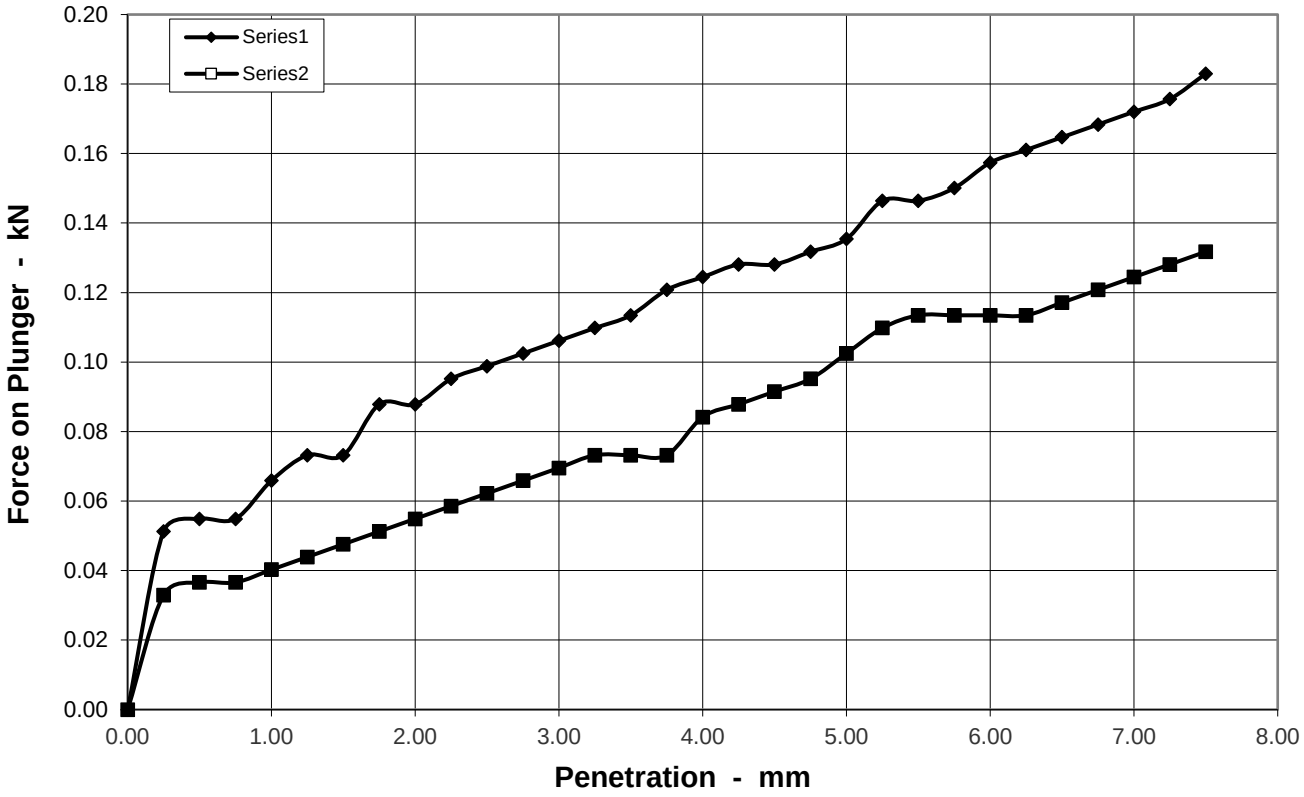

Preparation	Method of Compation		
	Hammer type		2.5kg Rammer
	Soaking Period	days	
	Amount of Swell	mm	

Sample Conditions		
Natural Moisture Content	%	16.0
Moisture Content - TOP	%	15.7
Moisture Content - BASE	%	16.2
Bulk Density	Mg/m³	2.21
Dry Density	Mg/m³	1.91

Test Conditions		
Sample Retained on 20 mm sieve	%	63.8
Seating Load - TOP	N	
Seating Load - BASE	N	
Surcharge	kg	8

Penetration mm	CBR Values %	
	TOP	BASE
2.5	0.7	0.5
5	0.7	0.5
Accepted CBR	**0.7**	**0.5**

			Remarks	

CALIFORNIA BEARING RATIO

BS 13377 : Part 4 : 1990 Clause 7.4

		Job Ref	**P21060**
		Borehole / Pit No	WTP-BH065A
Site Name	**Water Supply Project - Ground Investigation Contract - Lot 1**	Sample No	5
		Depth	2 m
Soil Description	Slightly sandy slightly gravelly CLAY with low cobble content		

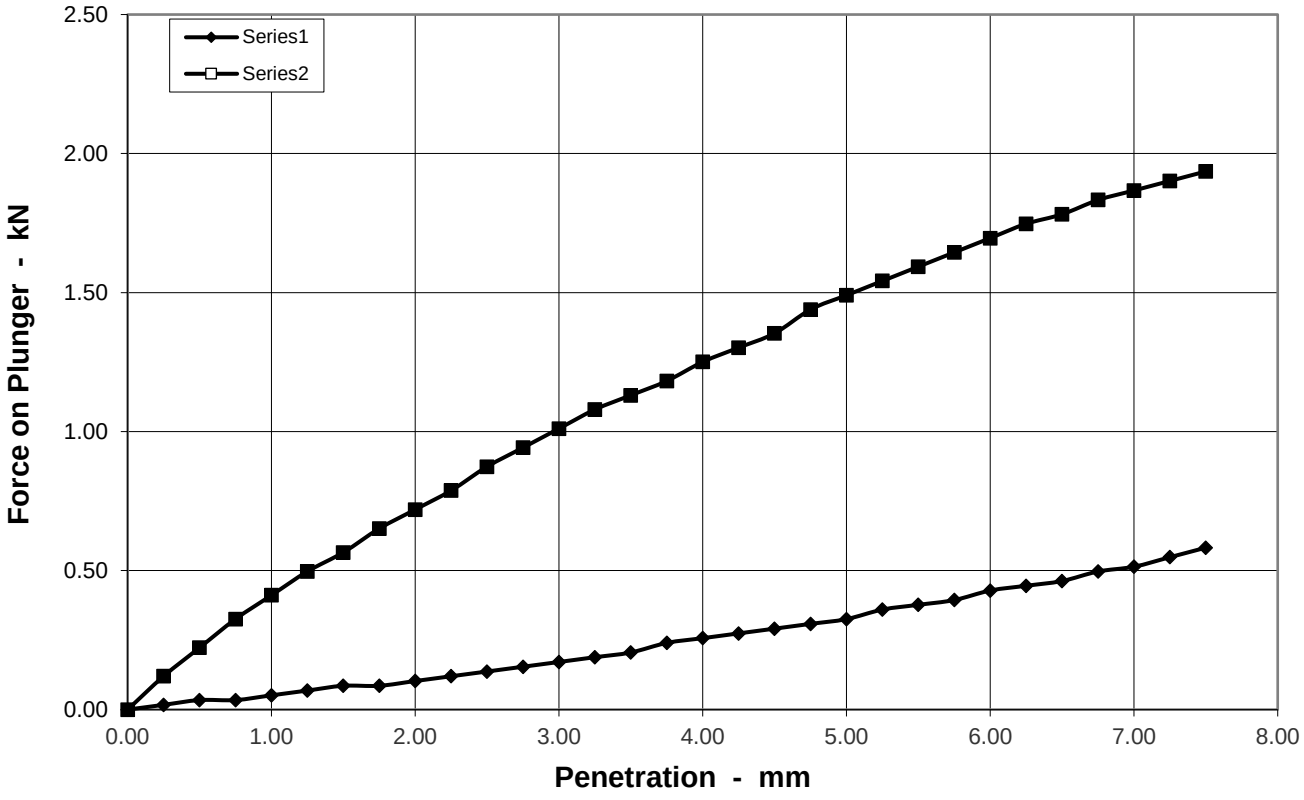

Preparation	Method of Compation		
	Hammer type		2.5kg Rammer
	Soaking Period	days	
	Amount of Swell	mm	

Sample Conditions		
Natural Moisture Content	%	16.0
Moisture Content - TOP	%	12.8
Moisture Content - BASE	%	12.1
Bulk Density	Mg/m³	2.13
Dry Density	Mg/m³	1.84

Test Conditions		
Sample Retained on 20 mm sieve	%	43.6
Seating Load - TOP	N	
Seating Load - BASE	N	
Surcharge	kg	8

Penetration mm	CBR Values %	
	TOP	BASE
2.5	1.0	6.6
5	1.6	7.5
Accepted CBR	**1.6**	**7.5**

			Remarks

CALIFORNIA BEARING RATIO

BS 13377 : Part 4 : 1990 Clause 7.4

		Job Ref	**P21060**
		Borehole / Pit No	WTP-BH065A
Site Name	**Water Supply Project - Ground Investigation Contract - Lot 1**	Sample No	5
		Depth	2 m
Soil Description	Slightly sandy slightly gravelly CLAY with low cobble content		

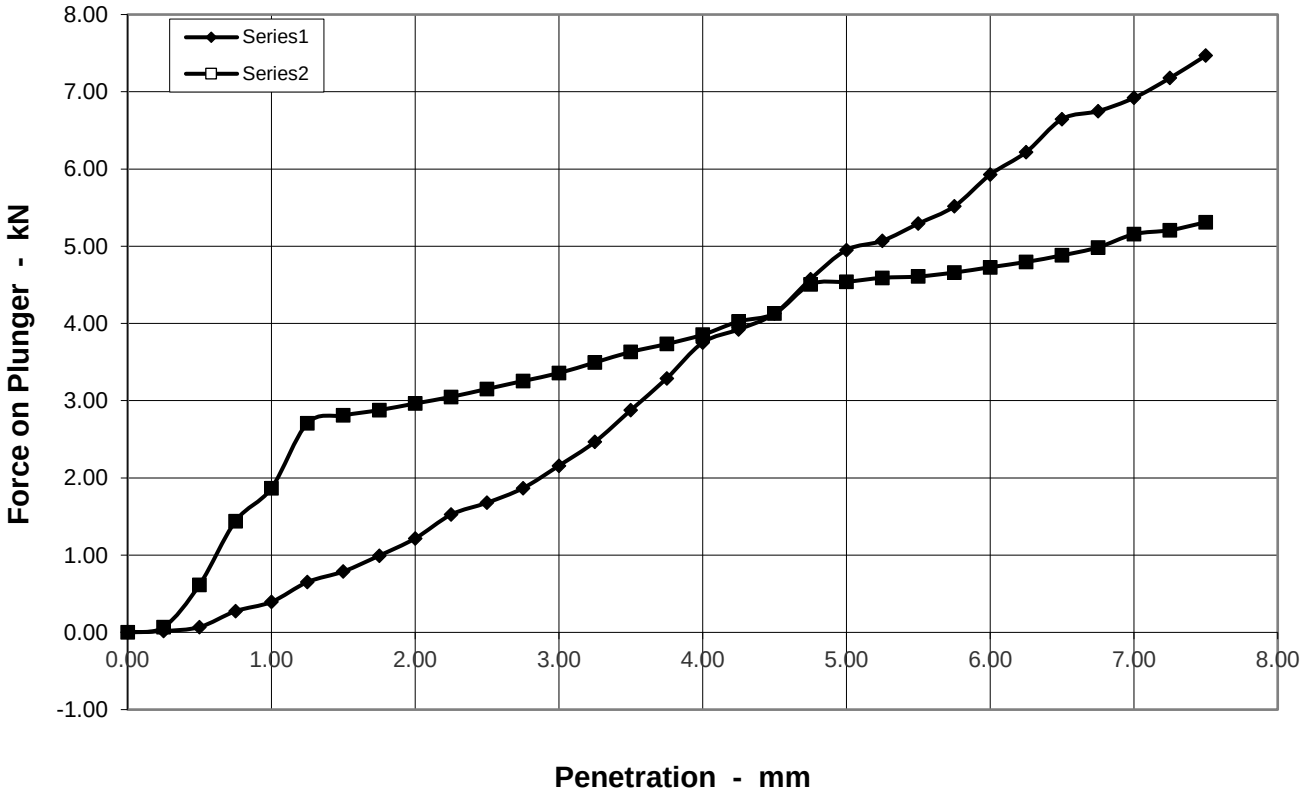

Preparation	Method of Compation		
	Hammer type		2.5kg Rammer
	Soaking Period	days	
	Amount of Swell	mm	

Sample Conditions		
Natural Moisture Content	%	16.0
Moisture Content - TOP	%	7.4
Moisture Content - BASE	%	8.1
Bulk Density	Mg/m³	1.97
Dry Density	Mg/m³	1.70

Test Conditions		
Sample Retained on 20 mm sieve	%	43.6
Seating Load - TOP	N	
Seating Load - BASE	N	
Surcharge	kg	8

Penetration mm	CBR Values %	
	TOP	BASE
2.5	12.7	23.9
5	24.8	22.7
Accepted CBR	**24.8**	**23.9**

			Remarks	

CALIFORNIA BEARING RATIO

BS 13377 : Part 4 : 1990 Clause 7.4

		Job Ref	**P21060**
		Borehole / Pit No	WTP-BH065A
Site Name	**Water Supply Project - Ground Investigation Contract - Lot 1**	Sample No	5
		Depth	2 m
Soil Description	Slightly sandy slightly gravelly CLAY with low cobble content		

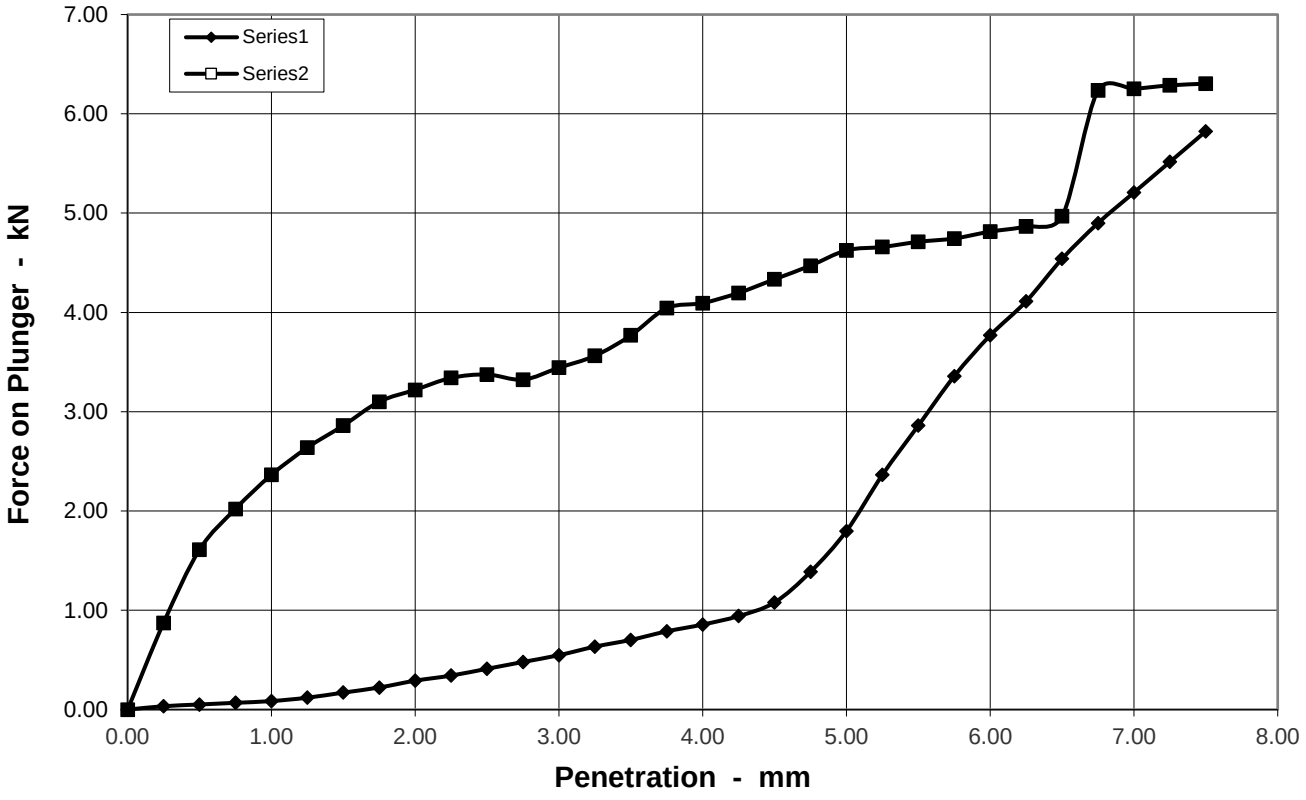

Preparation	Method of Compation		
	Hammer type		2.5kg Rammer
	Soaking Period	days	
	Amount of Swell	mm	

Sample Conditions		
Natural Moisture Content	%	16.0
Moisture Content - TOP	%	9.4
Moisture Content - BASE	%	9.4
Bulk Density	Mg/m³	1.91
Dry Density	Mg/m³	1.65

Test Conditions		
Sample Retained on 20 mm sieve	%	43.6
Seating Load - TOP	N	
Seating Load - BASE	N	
Surcharge	kg	8

Penetration mm	CBR Values %	
	TOP	BASE
2.5	3.1	25.6
5	9.0	23.1
Accepted CBR	**9.0**	**25.6**

			Remarks	

CALIFORNIA BEARING RATIO

BS 13377 : Part 4 : 1990 Clause 7.4

		Job Ref	**P21060**
		Borehole / Pit No	WTP-BH065A
Site Name	**Water Supply Project - Ground Investigation Contract - Lot 1**	Sample No	5
		Depth	2 m
Soil Description	Slightly sandy slightly gravelly CLAY with low cobble content		

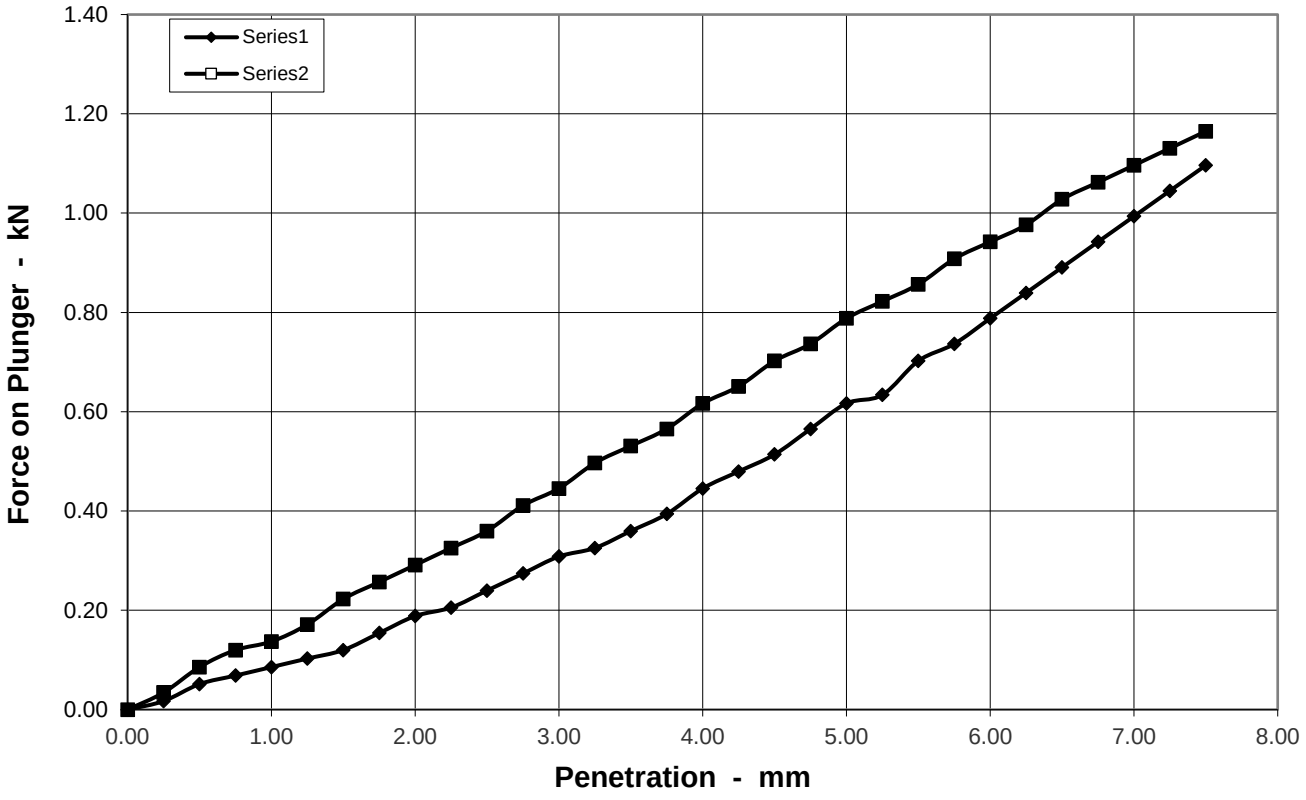

Preparation	Method of Compation		
	Hammer type		2.5kg Rammer
	Soaking Period	days	
	Amount of Swell	mm	

Sample Conditions		
Natural Moisture Content	%	16.0
Moisture Content - TOP	%	12.2
Moisture Content - BASE	%	11.7
Bulk Density	Mg/m³	1.84
Dry Density	Mg/m³	1.59

Test Conditions		
Sample Retained on 20 mm sieve	%	43.6
Seating Load - TOP	N	
Seating Load - BASE	N	
Surcharge	kg	8

Penetration mm	CBR Values %	
	TOP	BASE
2.5	1.8	2.7
5	3.1	3.9
Accepted CBR	**3.1**	**3.9**

			Remarks	

pgl priority geotechnical	**CALIFORNIA BEARING RATIO RELATIONSHIP** **BS 1377 : Part 4 : 1990 Clause 5**	**Job Ref**	**P21060**
		Borehole / Pit No	WTP-BH065A
Location	Water Supply Project-Ground Investigation Project-Lot 1	Sample No	1
Soil Description	Slightly sandy slightly gravelly CLAY with low cobble content	Sample Type	B
		Depth	2.00 m

CBR/ Moisture Content Relationship

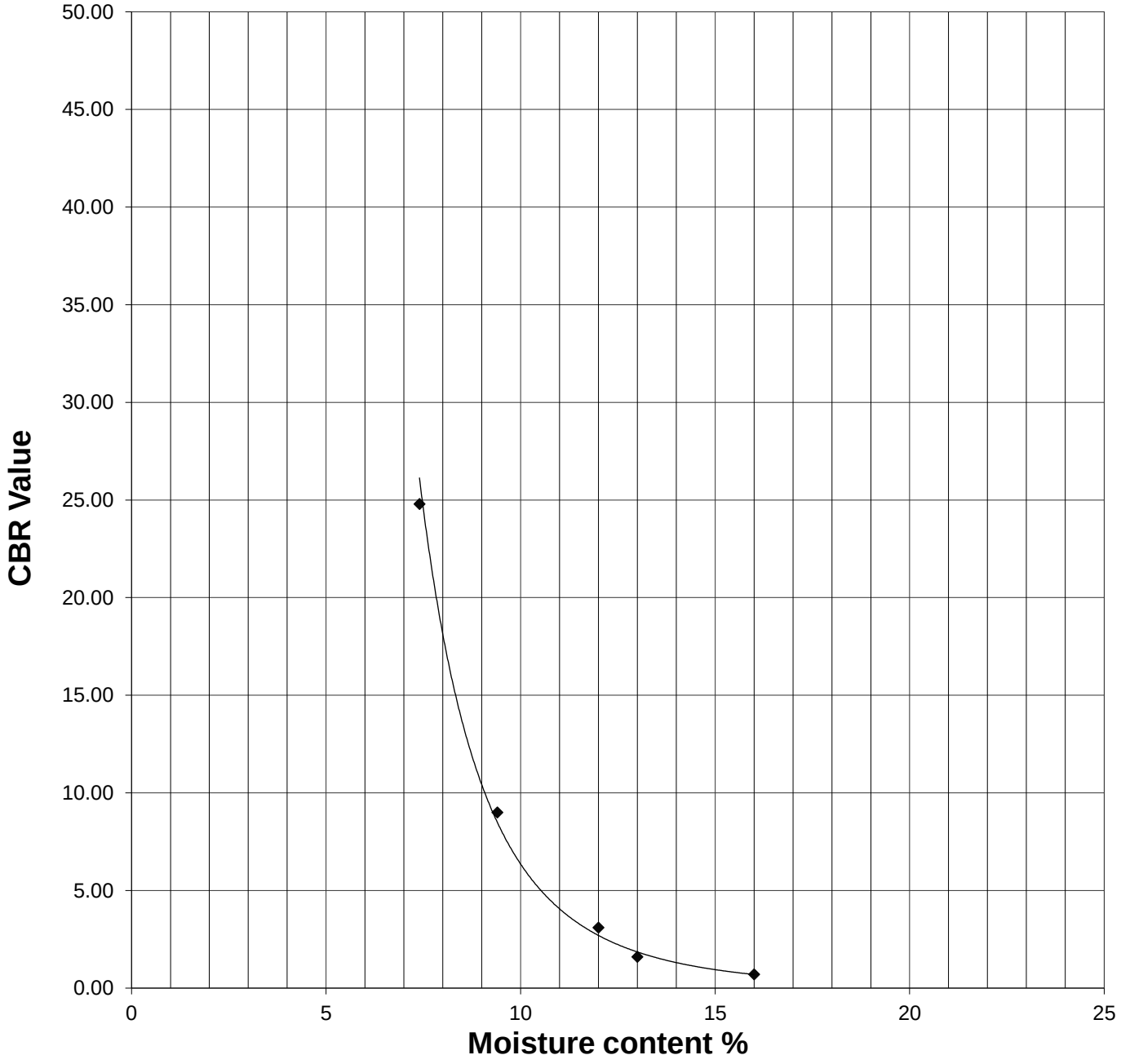

Operator	Checked	Approved

CALIFORNIA BEARING RATIO

BS 13377 : Part 4 : 1990 Clause 7.4

		Job Ref	**P21060**
		Borehole / Pit No	WTP-BH068
Site Name	**Water Supply Project - Ground Investigation Contract - Lot 1**	Sample No	5
		Depth	2 m
Soil Description	Slightly sandy slightly gravelly CLAY		

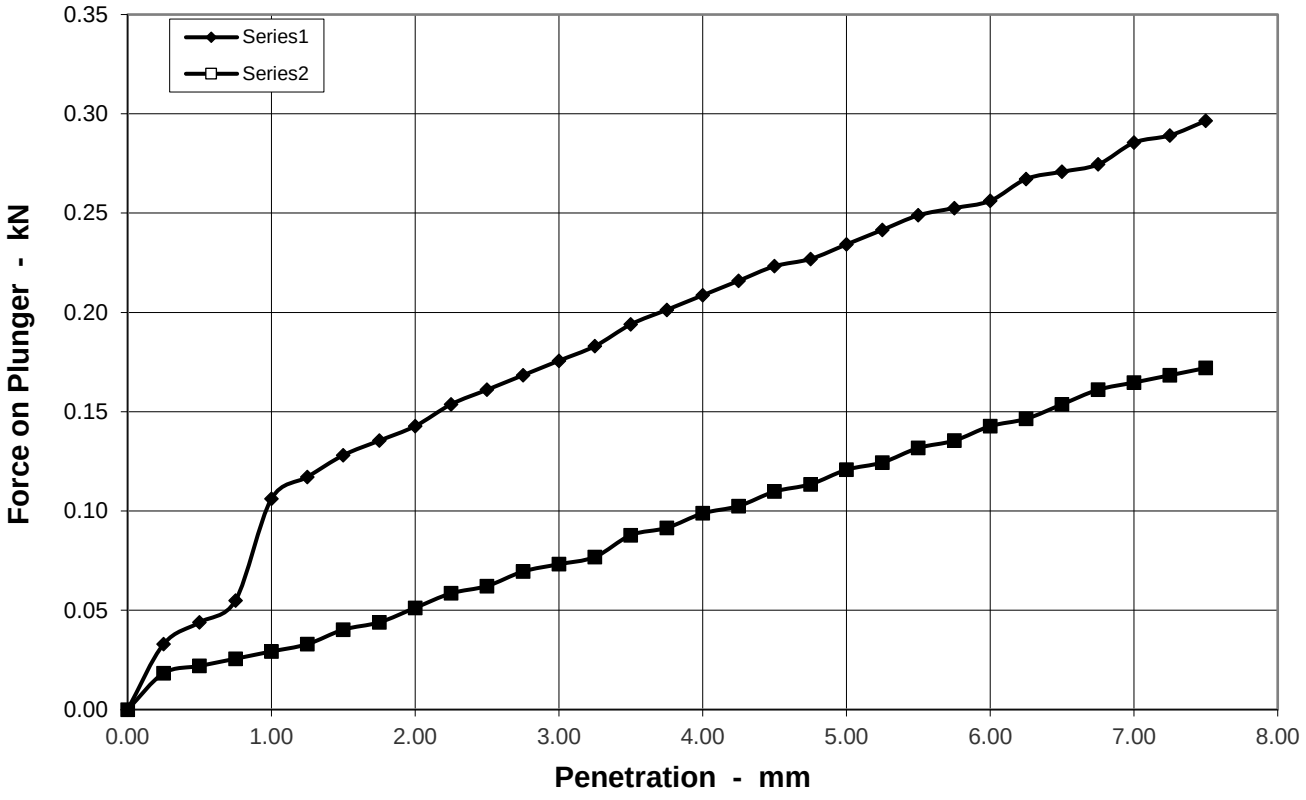

Preparation	Method of Compation		
	Hammer type		2.5kg Rammer
	Soaking Period	days	
	Amount of Swell	mm	

Sample Conditions		
Natural Moisture Content	%	16.0
Moisture Content - TOP	%	16.5
Moisture Content - BASE	%	15.8
Bulk Density	Mg/m³	2.24
Dry Density	Mg/m³	1.93

Test Conditions		
Sample Retained on 20 mm sieve	%	14.1
Seating Load - TOP	N	
Seating Load - BASE	N	
Surcharge	kg	8

Penetration mm	CBR Values %	
	TOP	BASE
2.5	1.2	0.5
5	1.2	0.6
Accepted CBR	**1.2**	**0.6**

			Remarks	

CALIFORNIA BEARING RATIO

BS 13377 : Part 4 : 1990 Clause 7.4

		Job Ref	**P21060**
		Borehole / Pit No	WTP-BH068
Site Name	**Water Supply Project - Ground Investigation Contract - Lot 1**	Sample No	5
		Depth	2 m
Soil Description	Slightly sandy slightly gravelly CLAY		

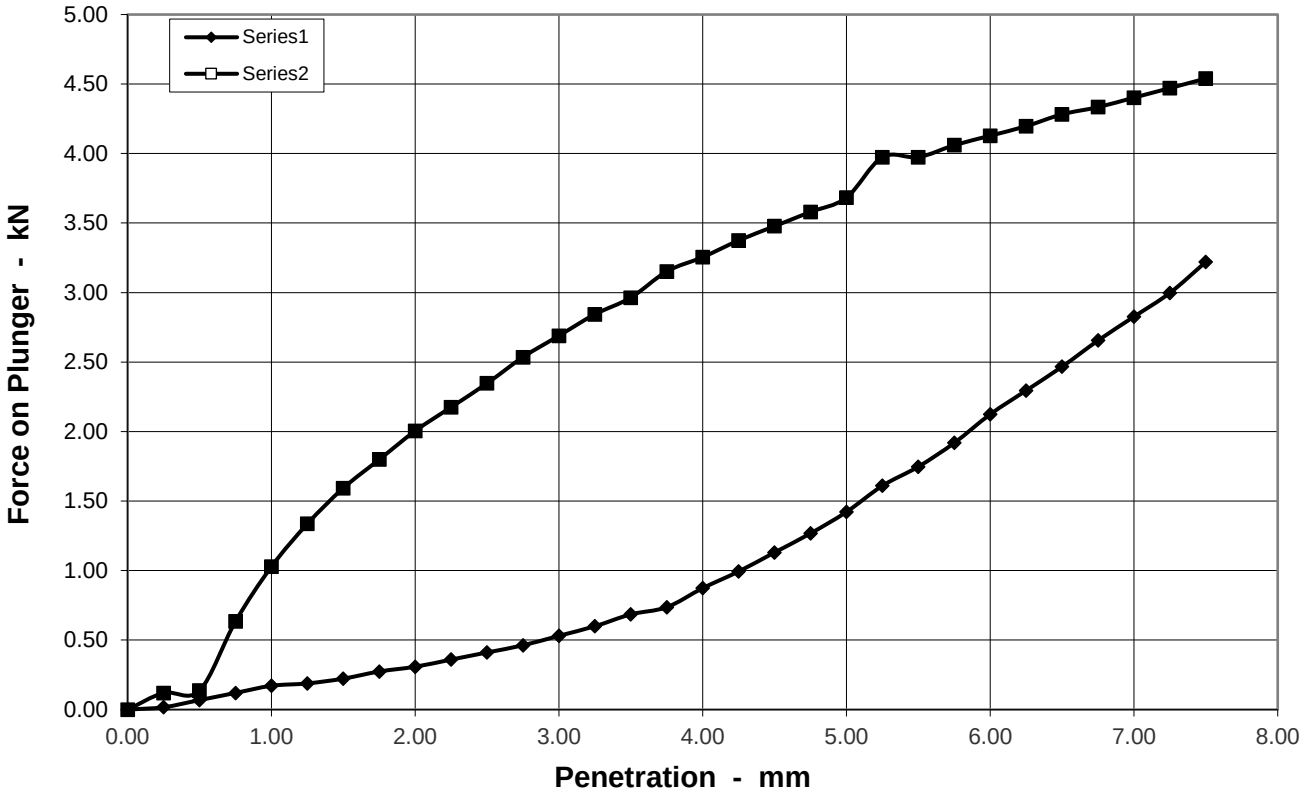

Preparation	Method of Compation		
	Hammer type		2.5kg Rammer
	Soaking Period	days	
	Amount of Swell	mm	

Sample Conditions		
Natural Moisture Content	%	16.0
Moisture Content - TOP	%	10.8
Moisture Content - BASE	%	10.5
Bulk Density	Mg/m³	2.14
Dry Density	Mg/m³	1.83

Test Conditions		
Sample Retained on 20 mm sieve	%	14.1
Seating Load - TOP	N	
Seating Load - BASE	N	
Surcharge	kg	8

Penetration mm	CBR Values %	
	TOP	BASE
2.5	3.1	17.8
5	7.1	18.4
Accepted CBR	**7.1**	**18.4**

			Remarks	

CALIFORNIA BEARING RATIO

BS 13377 : Part 4 : 1990 Clause 7.4

		Job Ref	**P21060**
		Borehole / Pit No	WTP-BH068
Site Name	**Water Supply Project - Ground Investigation Contract - Lot 1**	Sample No	5
		Depth	2 m
Soil Description	Slightly sandy slightly gravelly CLAY		

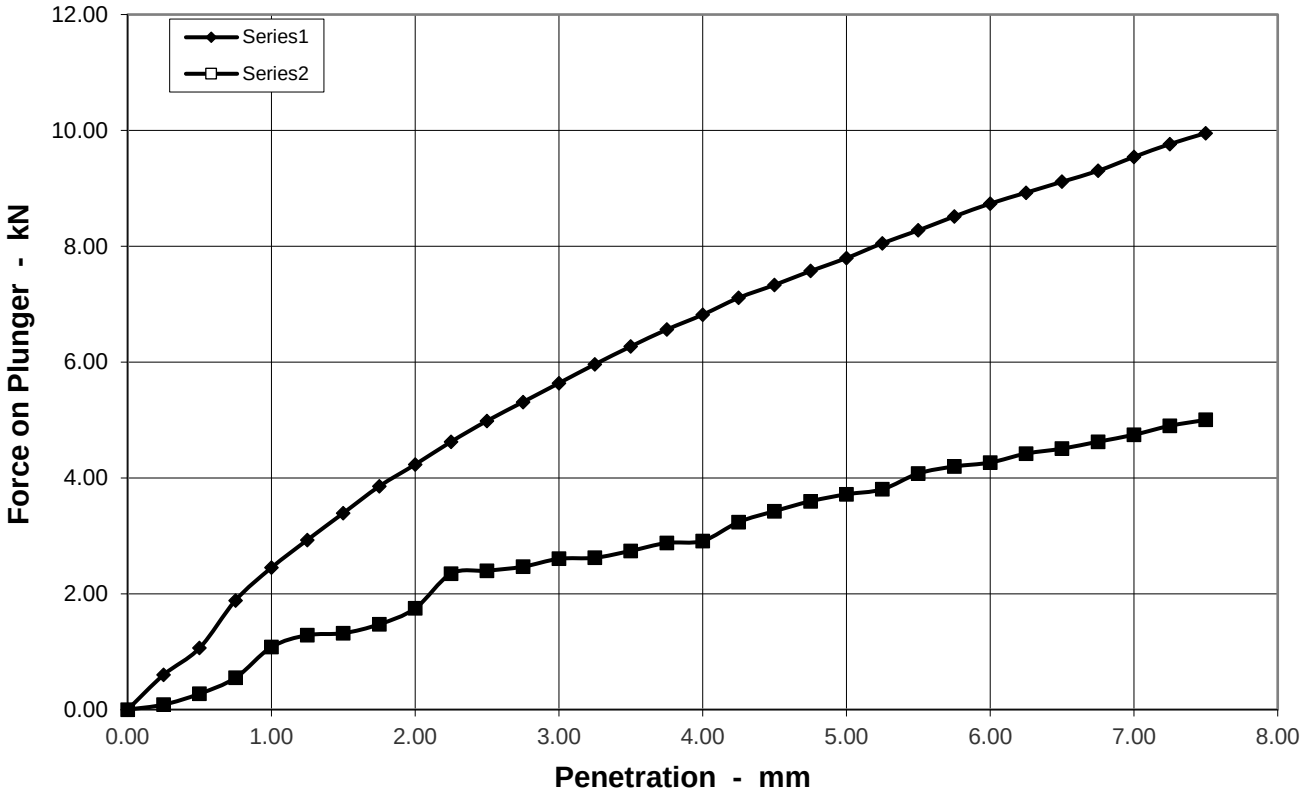

Preparation	Method of Compation		
	Hammer type		2.5kg Rammer
	Soaking Period	days	
	Amount of Swell	mm	

Sample Conditions		
Natural Moisture Content	%	16.0
Moisture Content - TOP	%	6.4
Moisture Content - BASE	%	7.6
Bulk Density	Mg/m³	1.94
Dry Density	Mg/m³	1.67

Test Conditions		
Sample Retained on 20 mm sieve	%	14.1
Seating Load - TOP	N	
Seating Load - BASE	N	
Surcharge	kg	8

Penetration mm	CBR Values %	
	TOP	BASE
2.5	37.8	18.2
5	39.0	18.6
Accepted CBR	**39.0**	**18.6**

			Remarks	

CALIFORNIA BEARING RATIO

BS 13377 : Part 4 : 1990 Clause 7.4

		Job Ref	**P21060**
		Borehole / Pit No	WTP-BH068
Site Name	**Water Supply Project - Ground Investigation Contract - Lot 1**	Sample No	5
		Depth	2 m
Soil Description	Slightly sandy slightly gravelly CLAY		

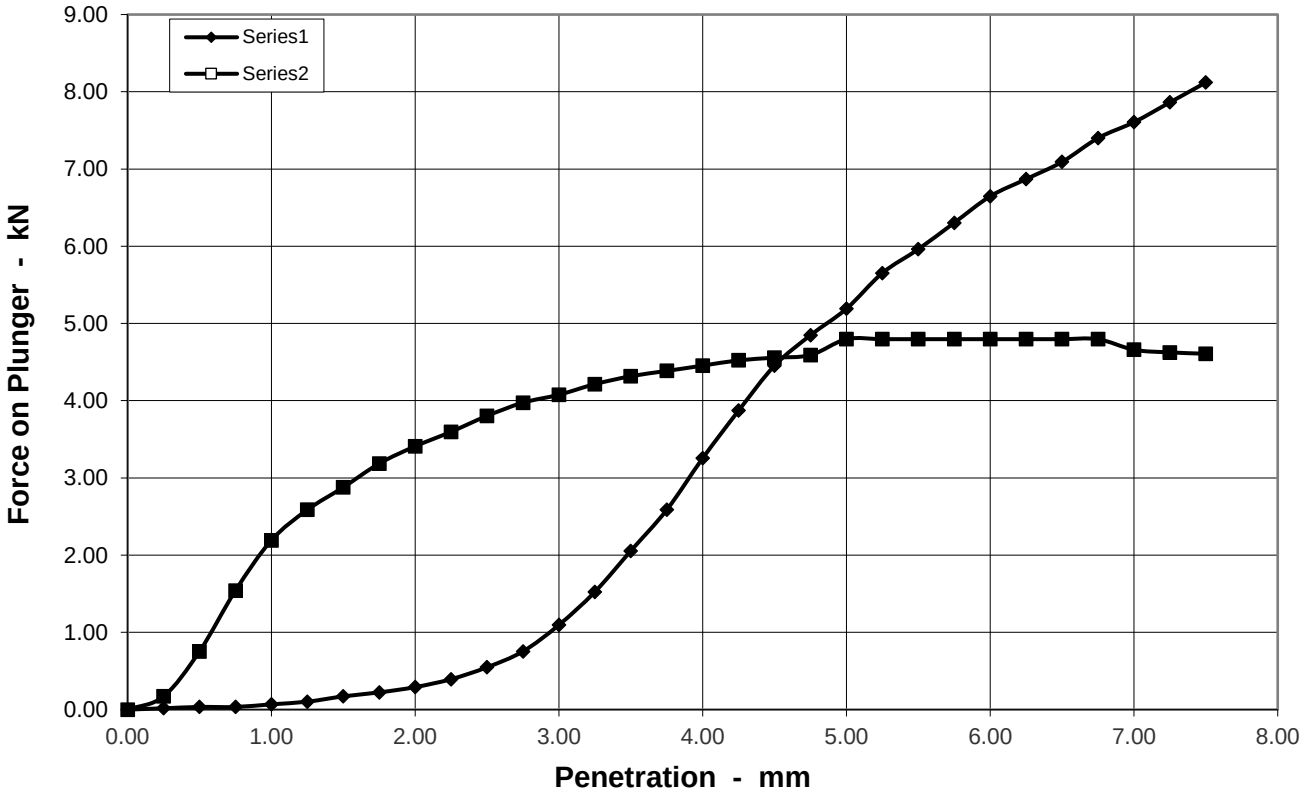

Preparation	Method of Compation		
	Hammer type		2.5kg Rammer
	Soaking Period	days	
	Amount of Swell	mm	

Sample Conditions		
Natural Moisture Content	%	16.0
Moisture Content - TOP	%	10.6
Moisture Content - BASE	%	9.0
Bulk Density	Mg/m³	1.83
Dry Density	Mg/m³	1.57

Test Conditions		
Sample Retained on 20 mm sieve	%	14.1
Seating Load - TOP	N	
Seating Load - BASE	N	
Surcharge	kg	8

Penetration mm	CBR Values %	
	TOP	BASE
2.5	4.2	28.8
5	26.0	24.0
Accepted CBR	**26.0**	**28.8**

			Remarks	

CALIFORNIA BEARING RATIO

BS 13377 : Part 4 : 1990 Clause 7.4

		Job Ref	**P21060**
		Borehole / Pit No	WTP-BH068
Site Name	**Water Supply Project - Ground Investigation Contract - Lot 1**	Sample No	5
		Depth	2 m
Soil Description	Slightly sandy slightly gravelly CLAY		

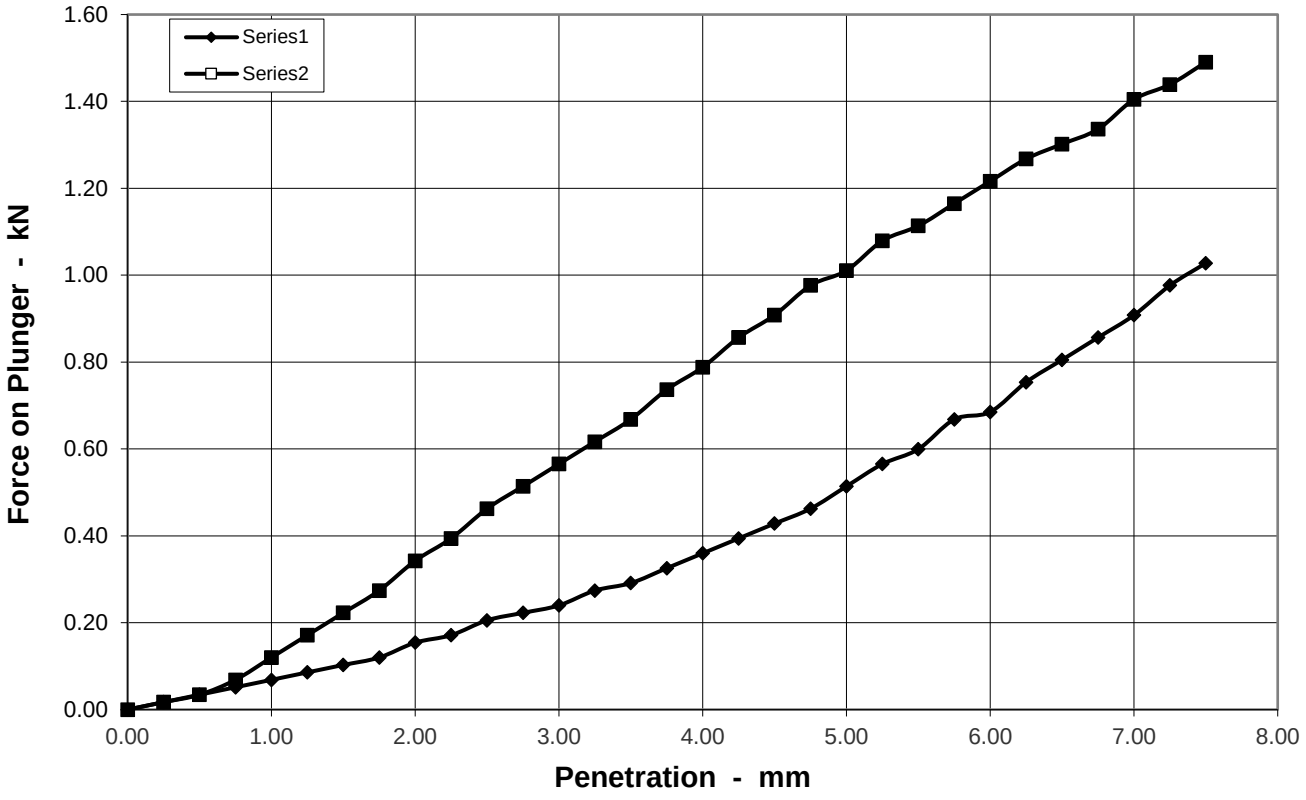

Preparation	Method of Compation	
	Hammer type	2.5kg Rammer
	Soaking Period days	
	Amount of Swell mm	

Sample Conditions		
Natural Moisture Content	%	16.0
Moisture Content - TOP	%	11.7
Moisture Content - BASE	%	11.8
Bulk Density	Mg/m³	1.77
Dry Density	Mg/m³	1.52

Test Conditions		
Sample Retained on 20 mm sieve	%	14.1
Seating Load - TOP	N	
Seating Load - BASE	N	
Surcharge	kg	8

Penetration mm	CBR Values %	
	TOP	BASE
2.5	1.6	3.5
5	2.6	5.1
Accepted CBR	**2.6**	**5.1**

			Remarks	

pgl priority geotechnical	**CALIFORNIA BEARING RATIO RELATIONSHIP** **BS 1377 : Part 4 : 1990 Clause 5**	**Job Ref**	**P21060**
		Borehole / Pit No	WTP-BH068
Location	Water Supply Project-Ground Investigation Project-Lot 1	Sample No	1
Soil Description	Slightly sandy slightly gravelly CLAY	Sample Type	B
		Depth	2.00 m

CBR/ Moisture Content Relationship

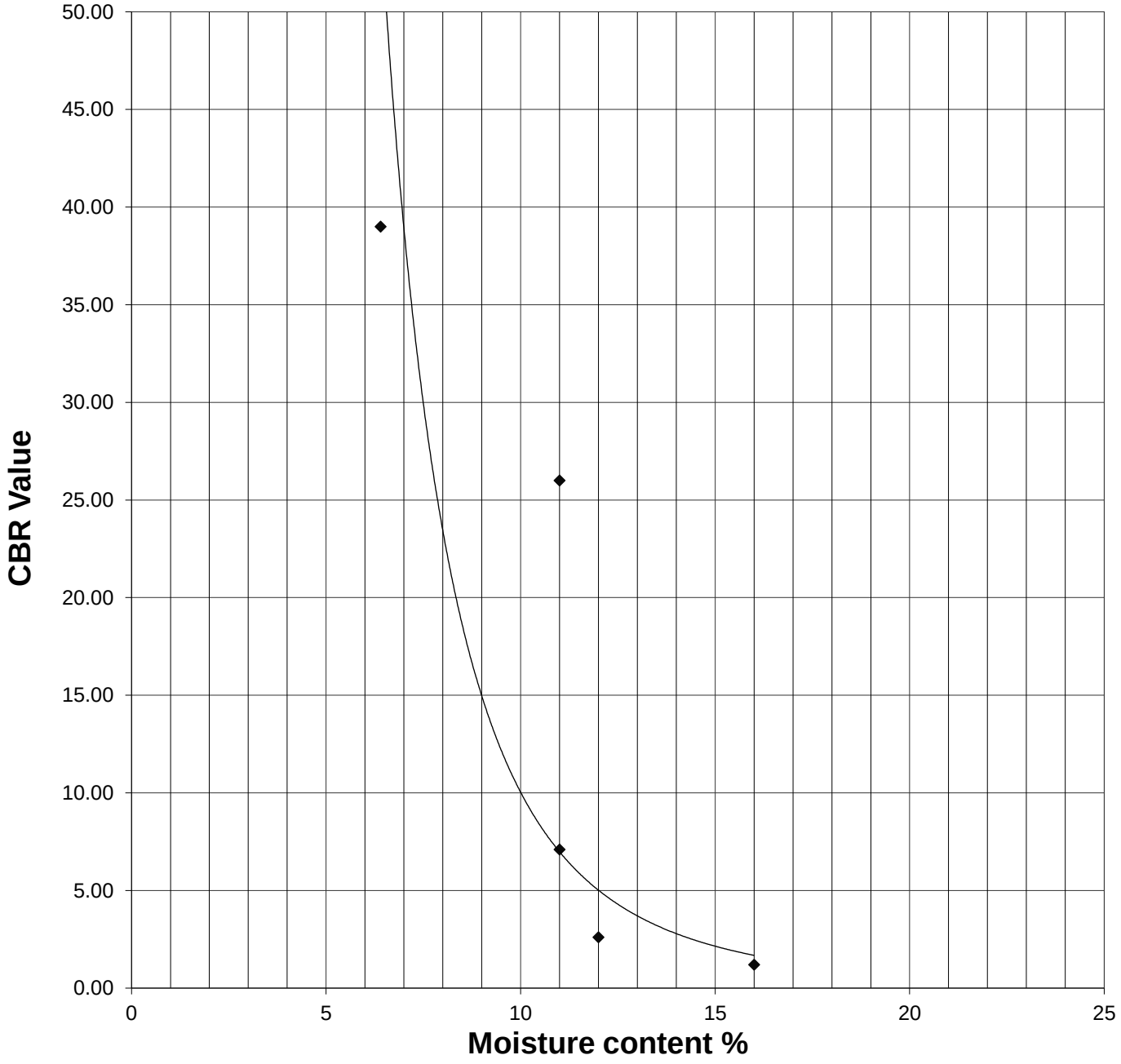

Operator	Checked	Approved

CALIFORNIA BEARING RATIO

BS 13377 : Part 4 : 1990 Clause 7.4

		Job Ref	**P21060**
		Borehole / Pit No	WTP-BH073
Site Name	**Water Supply Project - Ground Investigation Contract - Lot 1**	Sample No	6
		Depth	7.5 m
Soil Description	Slightly sandy slightly gravelly CLAY		

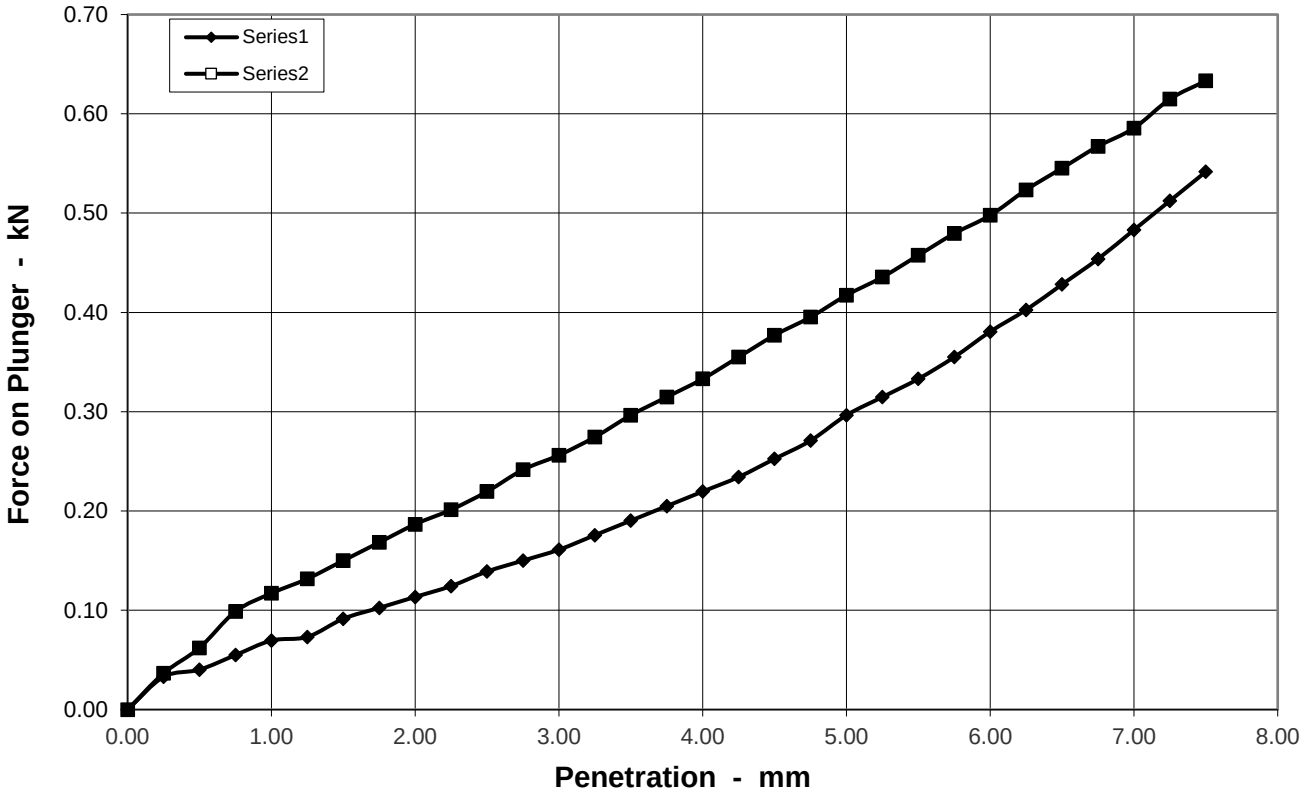

Preparation	Method of Compation		
	Hammer type		2.5kg Rammer
	Soaking Period	days	
	Amount of Swell	mm	

Sample Conditions		
Natural Moisture Content	%	12.0
Moisture Content - TOP	%	12.5
Moisture Content - BASE	%	12.2
Bulk Density	Mg/m³	2.27
Dry Density	Mg/m³	2.02

Test Conditions		
Sample Retained on 20 mm sieve	%	6.4
Seating Load - TOP	N	
Seating Load - BASE	N	
Surcharge	kg	8

Penetration mm	CBR Values %	
	TOP	BASE
2.5	1.1	1.7
5	1.5	2.1
Accepted CBR	**1.5**	**2.1**

			Remarks	

CALIFORNIA BEARING RATIO

BS 13377 : Part 4 : 1990 Clause 7.4

		Job Ref	**P21060**
		Borehole / Pit No	WTP-BH073
Site Name	**Water Supply Project - Ground Investigation Contract - Lot 1**	Sample No	6
		Depth	7.5 m
Soil Description	Slightly sandy slightly gravelly CLAY		

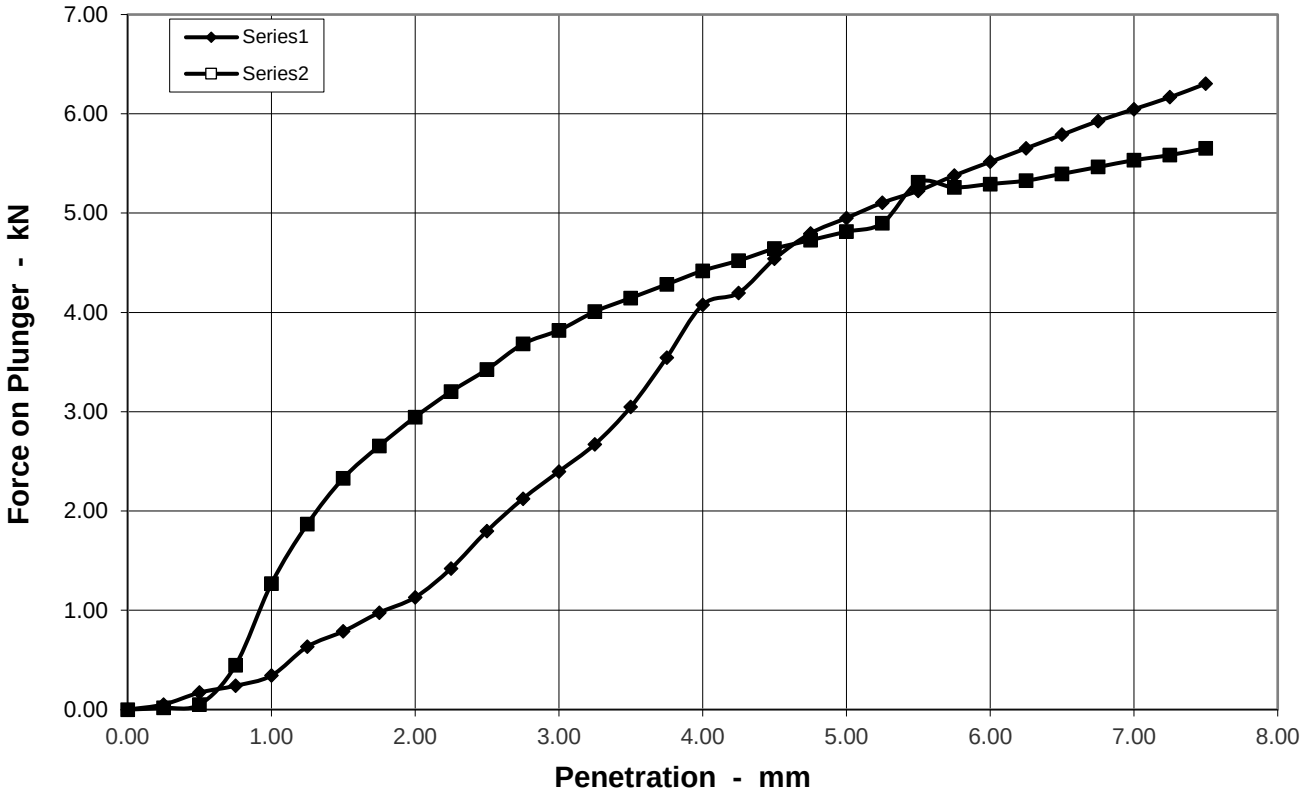

Preparation	Method of Compation		
	Hammer type		2.5kg Rammer
	Soaking Period	days	
	Amount of Swell	mm	

Sample Conditions		
Natural Moisture Content	%	12.0
Moisture Content - TOP	%	9.1
Moisture Content - BASE	%	8.1
Bulk Density	Mg/m³	2.08
Dry Density	Mg/m³	1.85

Test Conditions		
Sample Retained on 20 mm sieve	%	6.4
Seating Load - TOP	N	
Seating Load - BASE	N	
Surcharge	kg	8

Penetration mm	CBR Values %	
	TOP	BASE
2.5	13.6	26.0
5	24.8	24.1
Accepted CBR	**24.8**	**26.0**

			Remarks	

CALIFORNIA BEARING RATIO

BS 13377 : Part 4 : 1990 Clause 7.4

		Job Ref	**P21060**
		Borehole / Pit No	WTP-BH073
Site Name	**Water Supply Project - Ground Investigation Contract - Lot 1**	Sample No	6
		Depth	7.5 m
Soil Description	Slightly sandy slightly gravelly CLAY		

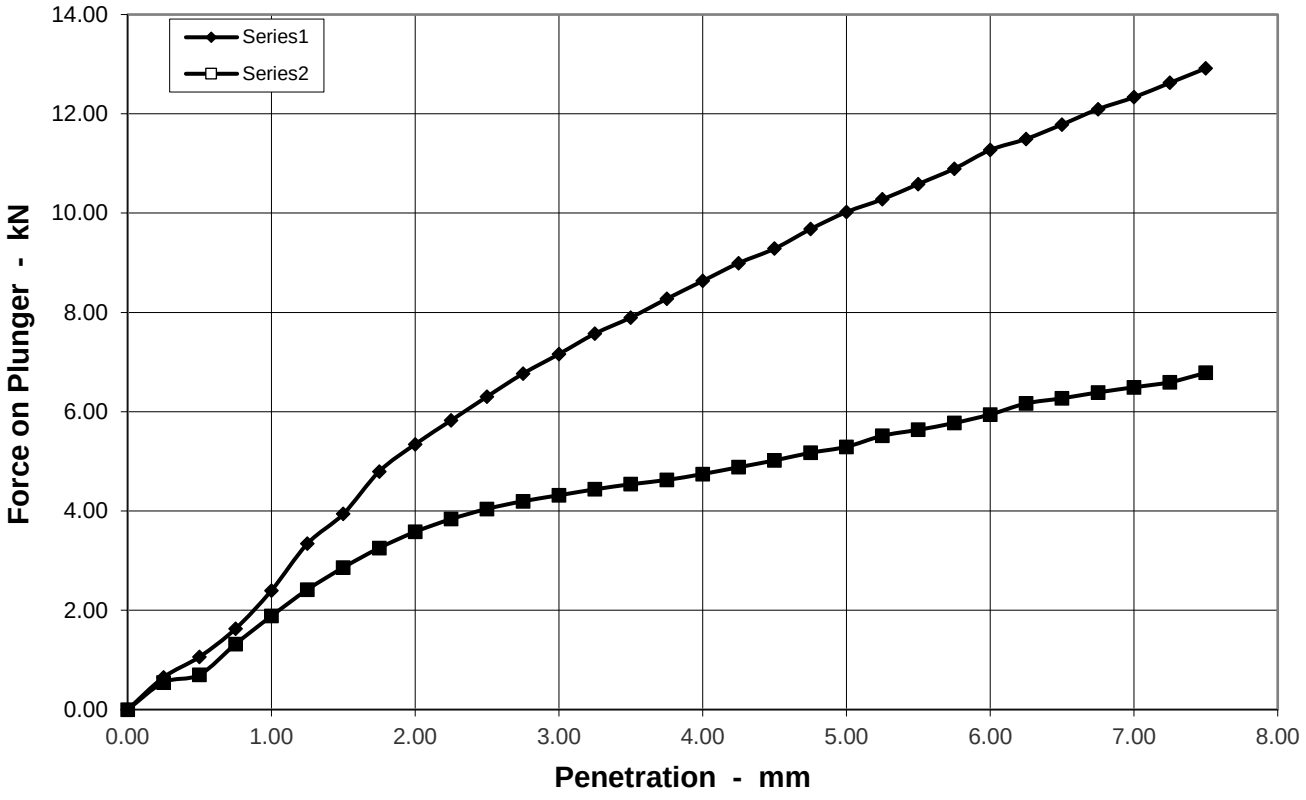

Preparation	Method of Compation		
	Hammer type		2.5kg Rammer
	Soaking Period	days	
	Amount of Swell	mm	

Sample Conditions		
Natural Moisture Content	%	12.0
Moisture Content - TOP	%	5.6
Moisture Content - BASE	%	6.4
Bulk Density	Mg/m³	2.10
Dry Density	Mg/m³	1.87

Test Conditions		
Sample Retained on 20 mm sieve	%	6.4
Seating Load - TOP	N	
Seating Load - BASE	N	
Surcharge	kg	8

Penetration mm	CBR Values %	
	TOP	BASE
2.5	47.8	30.6
5	50.1	26.5
Accepted CBR	**50.1**	**30.6**

			Remarks	

CALIFORNIA BEARING RATIO

BS 13377 : Part 4 : 1990 Clause 7.4

		Job Ref	**P21060**
		Borehole / Pit No	WTP-BH073
Site Name	**Water Supply Project - Ground Investigation Contract - Lot 1**	Sample No	6
		Depth	7.5 m
Soil Description	Slightly sandy slightly gravelly CLAY		

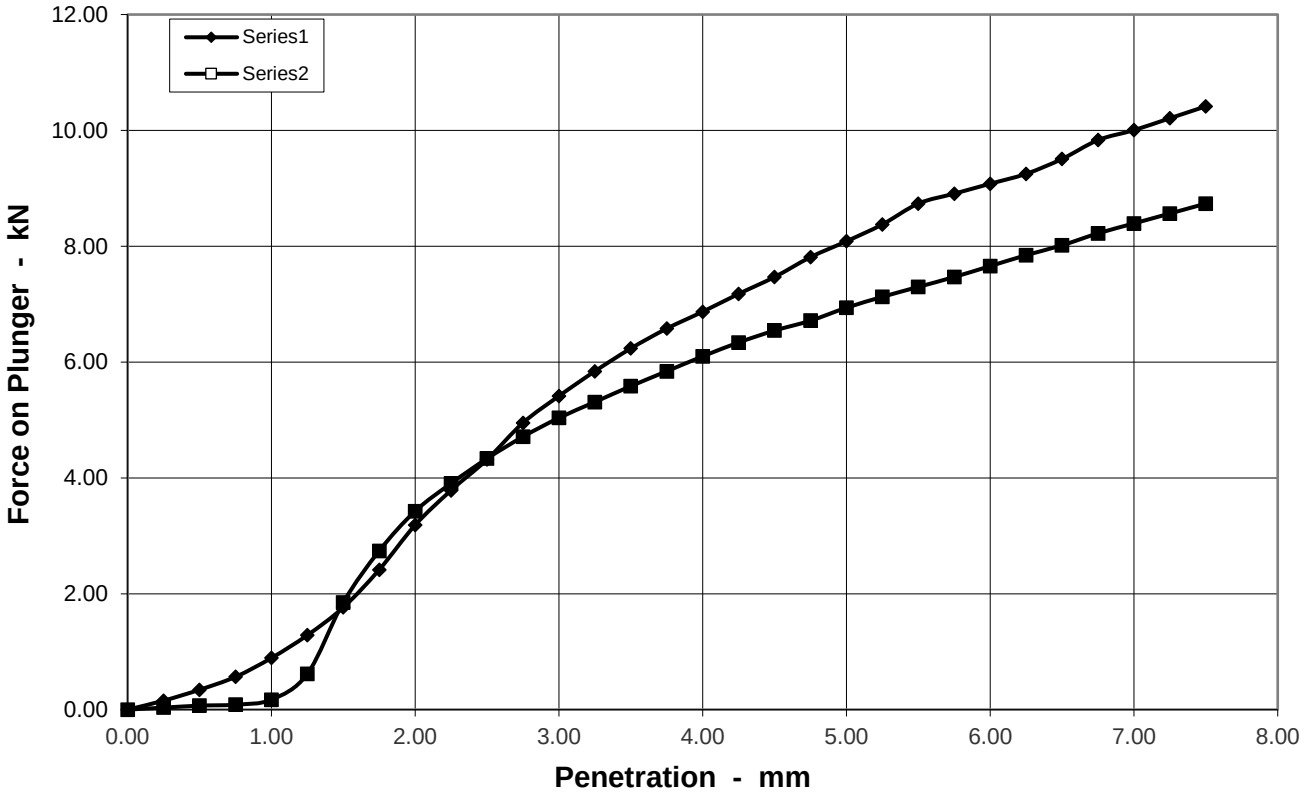

Preparation	Method of Compation	
	Hammer type	2.5kg Rammer
	Soaking Period days	
	Amount of Swell mm	

Sample Conditions		
Natural Moisture Content	%	12.0
Moisture Content - TOP	%	7.2
Moisture Content - BASE	%	7.9
Bulk Density	Mg/m³	2.15
Dry Density	Mg/m³	1.92

Test Conditions		
Sample Retained on 20 mm sieve	%	6.4
Seating Load - TOP	N	
Seating Load - BASE	N	
Surcharge	kg	8

Penetration mm	CBR Values %	
	TOP	BASE
2.5	32.7	32.8
5	40.4	34.7
Accepted CBR	**40.4**	**34.7**

			Remarks	

CALIFORNIA BEARING RATIO

BS 13377 : Part 4 : 1990 Clause 7.4

		Job Ref	**P21060**
		Borehole / Pit No	WTP-BH073
Site Name	**Water Supply Project - Ground Investigation Contract - Lot 1**	Sample No	6
		Depth	7.5 m
Soil Description	Slightly sandy slightly gravelly CLAY		

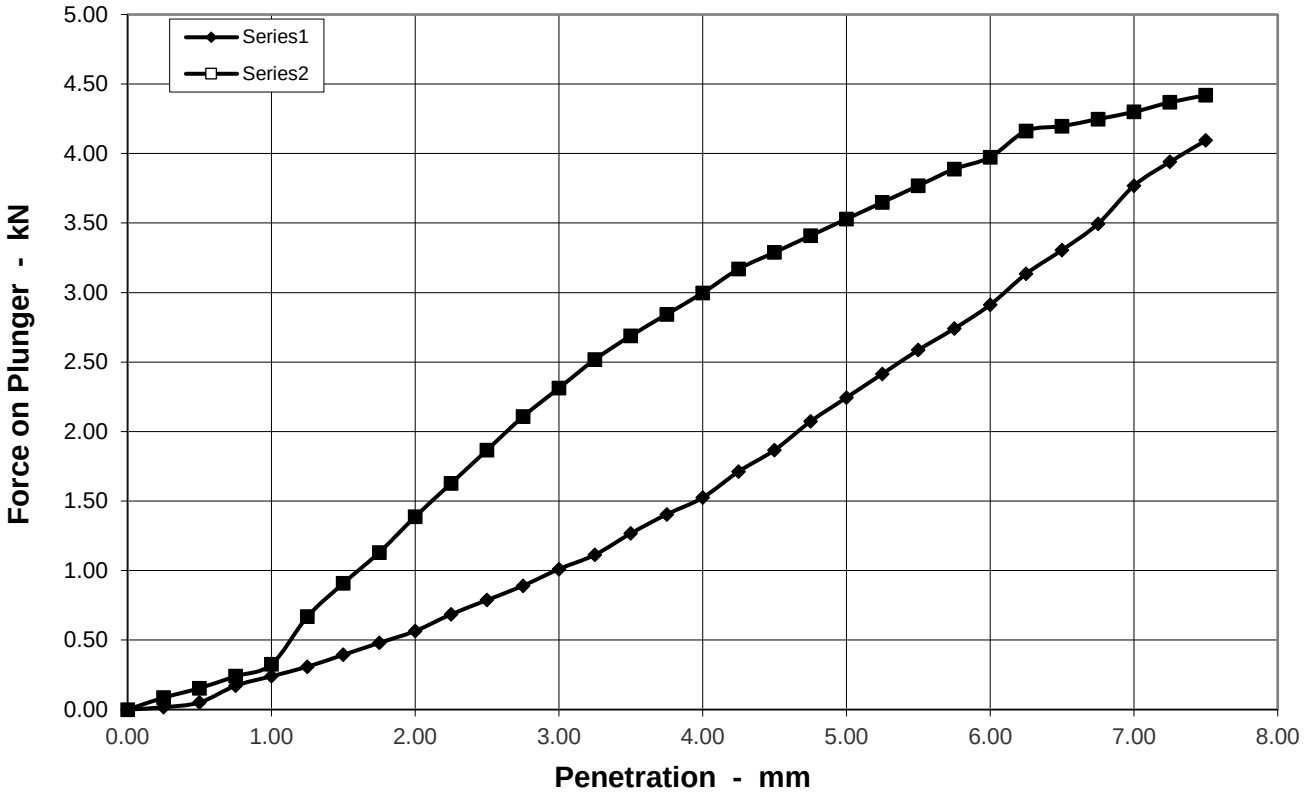

Preparation	Method of Compation		
	Hammer type		2.5kg Rammer
	Soaking Period	days	
	Amount of Swell	mm	

Sample Conditions		
Natural Moisture Content	%	12.0
Moisture Content - TOP	%	11.1
Moisture Content - BASE	%	9.5
Bulk Density	Mg/m³	2.24
Dry Density	Mg/m³	1.99

Test Conditions		
Sample Retained on 20 mm sieve	%	6.4
Seating Load - TOP	N	
Seating Load - BASE	N	
Surcharge	kg	8

Penetration mm	CBR Values %	
	TOP	BASE
2.5	6.0	14.1
5	11.2	17.6
Accepted CBR	**11.2**	**17.6**

			Remarks	

pgl priority geotechnical	**CALIFORNIA BEARING RATIO RELATIONSHIP** **BS 1377 : Part 4 : 1990 Clause 5**	**Job Ref**	**P21060**
		Borehole / Pit No	WTP-BH073
Location	Water Supply Project-Ground Investigation Project-Lot 1	Sample No	1
Soil Description	Slightly sandy slightly gravelly CLAY	Sample Type	B
		Depth	7.50 m

CBR/ Moisture Content Relationship

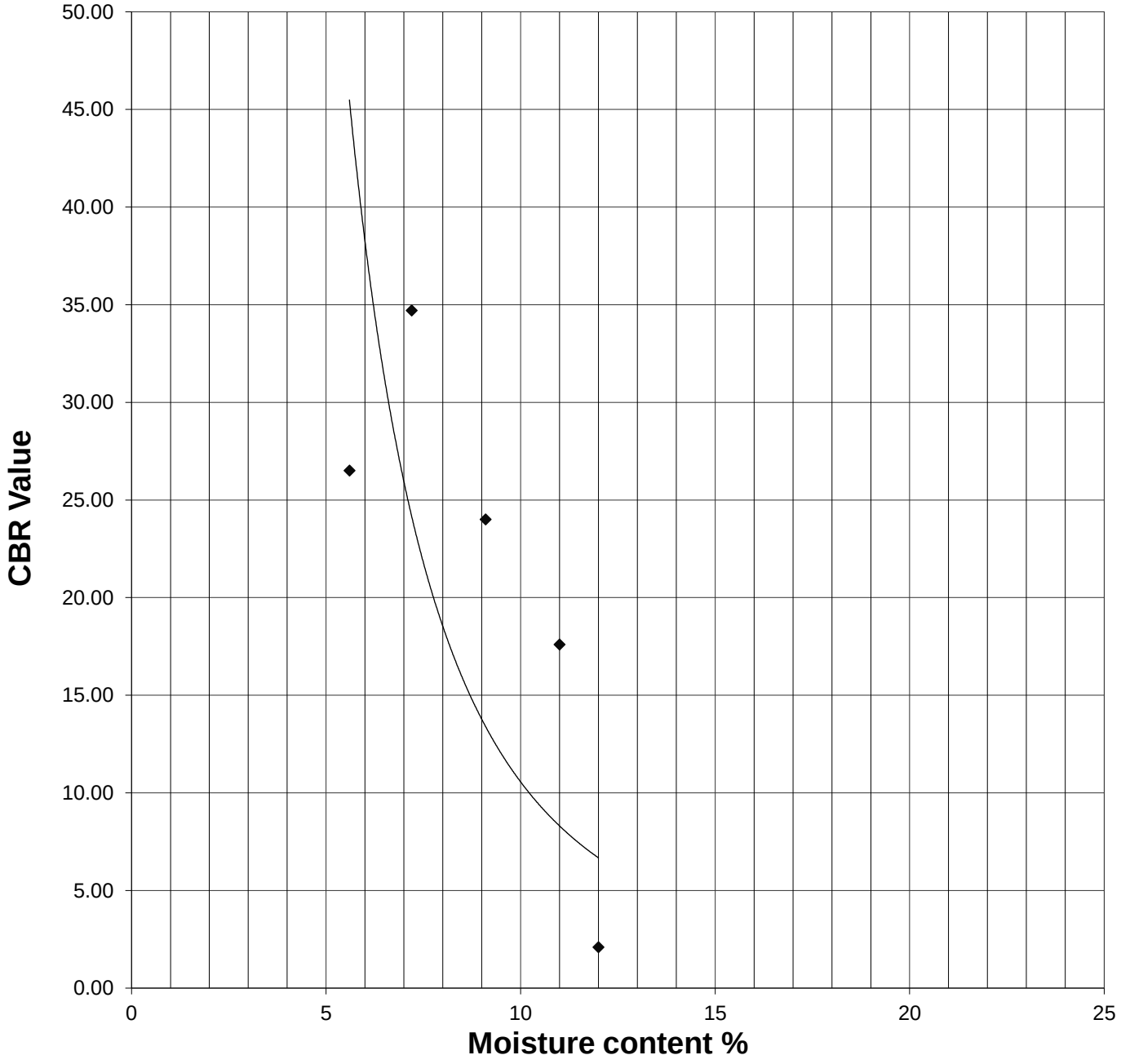

Operator	Checked	Approved

CALIFORNIA BEARING RATIO

BS 13377 : Part 4 : 1990 Clause 7.4

		Job Ref	**P21060**
		Borehole / Pit No	WTP-BH074
Site Name	**Water Supply Project - Ground Investigation Contract - Lot 1**	Sample No	5
		Depth	2 m
Soil Description	Slightly sandy slightly gravelly CLAY		

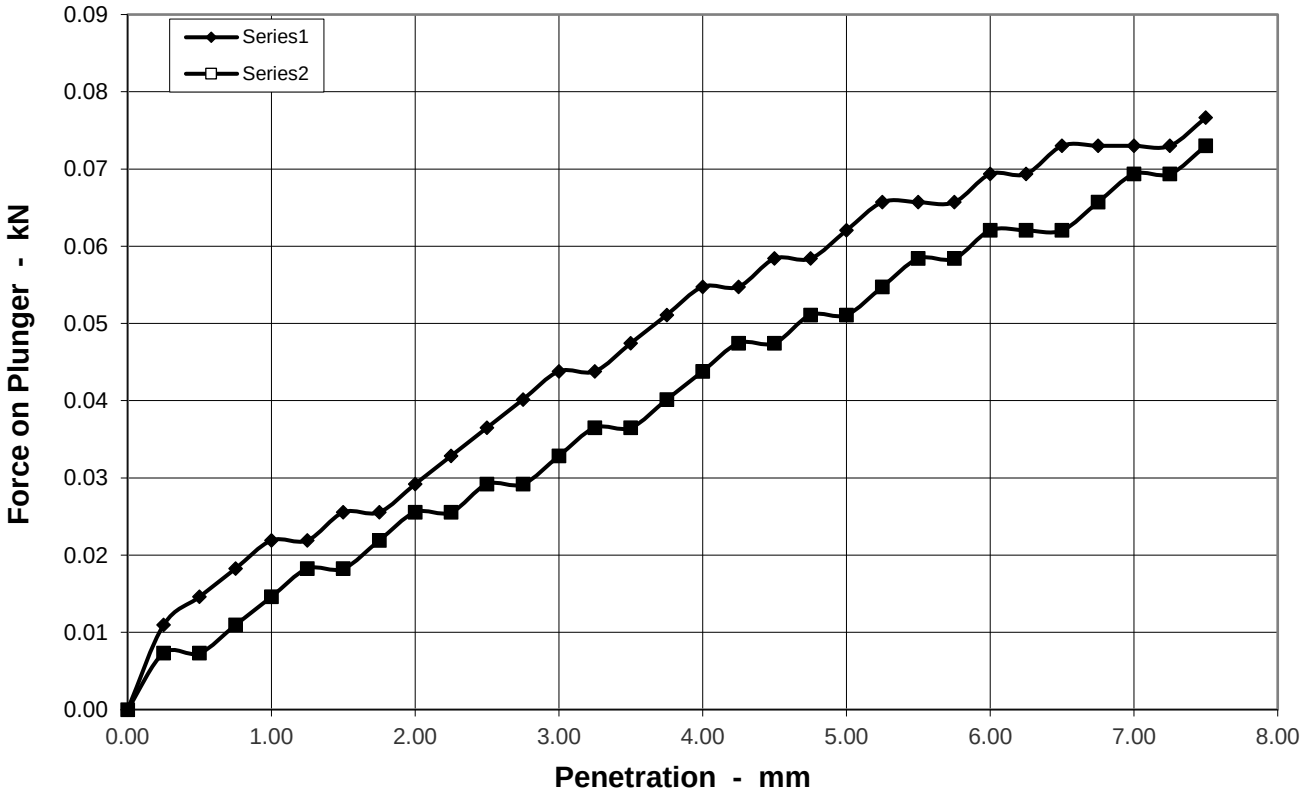

Preparation	Method of Compation		
	Hammer type		2.5kg Rammer
	Soaking Period	days	
	Amount of Swell	mm	

Sample Conditions		
Natural Moisture Content	%	20.0
Moisture Content - TOP	%	19.7
Moisture Content - BASE	%	16.6
Bulk Density	Mg/m³	2.21
Dry Density	Mg/m³	1.84

Test Conditions		
Sample Retained on 20 mm sieve	%	8.8
Seating Load - TOP	N	
Seating Load - BASE	N	
Surcharge	kg	8

Penetration mm	CBR Values %	
	TOP	BASE
2.5	0.3	0.2
5	0.3	0.3
Accepted CBR	**0.3**	**0.3**

			Remarks	

CALIFORNIA BEARING RATIO

BS 13377 : Part 4 : 1990 Clause 7.4

		Job Ref	**P21060**
		Borehole / Pit No	WTP-BH074
Site Name	**Water Supply Project - Ground Investigation Contract - Lot 1**	Sample No	5
		Depth	2 m
Soil Description	Slightly sandy slightly gravelly CLAY		

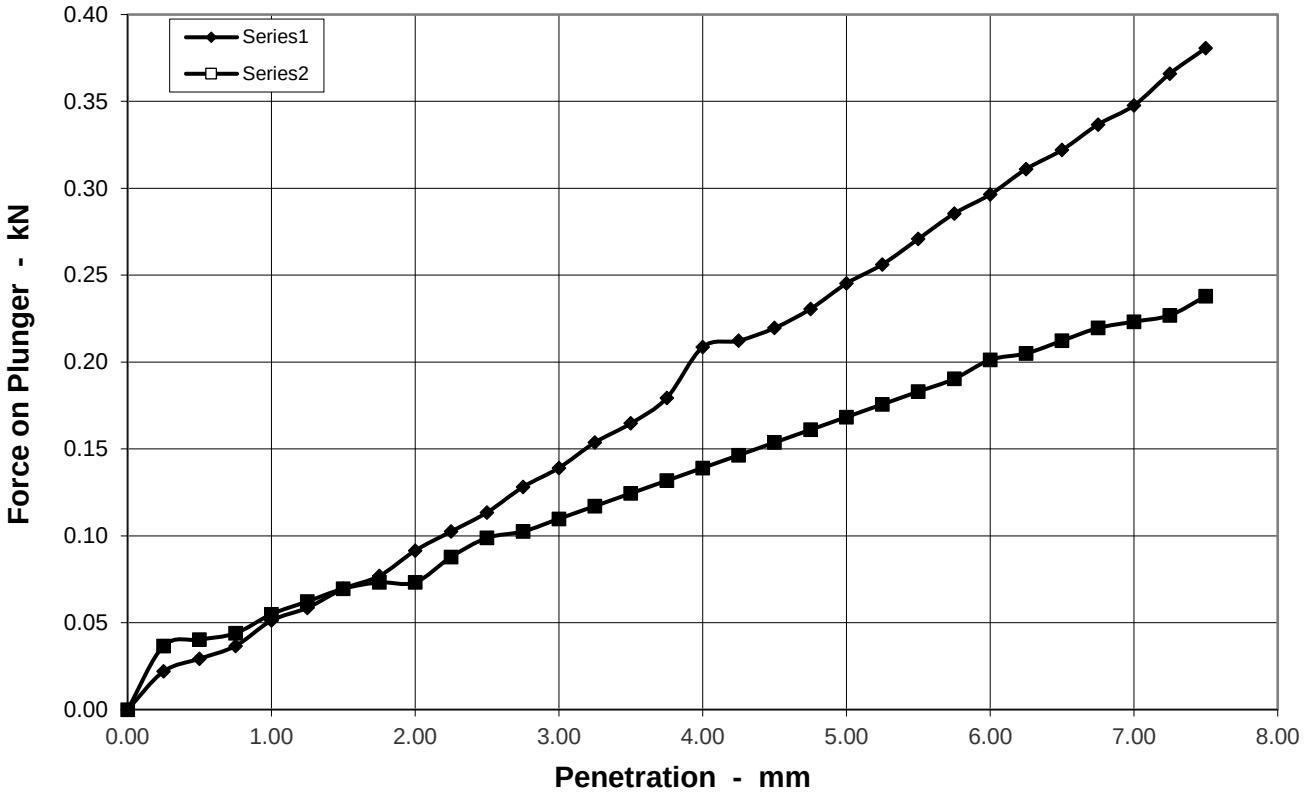

Preparation	Method of Compation		
	Hammer type		2.5kg Rammer
	Soaking Period	days	
	Amount of Swell	mm	

Sample Conditions		
Natural Moisture Content	%	20.0
Moisture Content - TOP	%	14.4
Moisture Content - BASE	%	16.1
Bulk Density	Mg/m³	2.28
Dry Density	Mg/m³	1.90

Test Conditions		
Sample Retained on 20 mm sieve	%	8.8
Seating Load - TOP	N	
Seating Load - BASE	N	
Surcharge	kg	8

Penetration mm	CBR Values %	
	TOP	BASE
2.5	0.9	0.7
5	1.2	0.8
Accepted CBR	**1.2**	**0.8**

			Remarks	

CALIFORNIA BEARING RATIO

BS 13377 : Part 4 : 1990 Clause 7.4

		Job Ref	**P21060**
		Borehole / Pit No	WTP-BH074
Site Name	**Water Supply Project - Ground Investigation Contract - Lot 1**	Sample No	5
		Depth	2 m
Soil Description	Slightly sandy slightly gravelly CLAY		

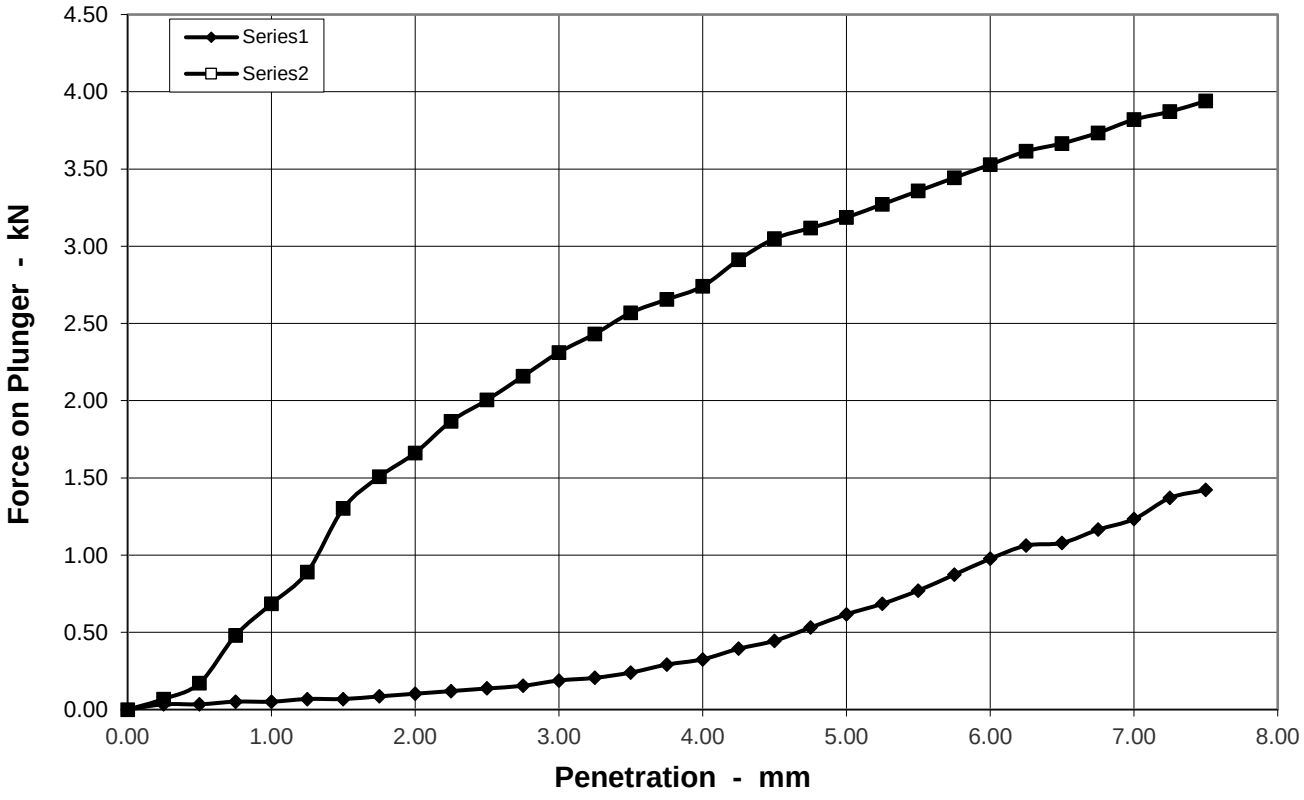

Preparation	Method of Compation	
	Hammer type	2.5kg Rammer
	Soaking Period days	
	Amount of Swell mm	

Sample Conditions		
Natural Moisture Content	%	20.0
Moisture Content - TOP	%	11.6
Moisture Content - BASE	%	10.5
Bulk Density	Mg/m³	2.22
Dry Density	Mg/m³	1.86

Test Conditions		
Sample Retained on 20 mm sieve	%	8.8
Seating Load - TOP	N	
Seating Load - BASE	N	
Surcharge	kg	8

Penetration mm	CBR Values %	
	TOP	BASE
2.5	1.0	15.2
5	3.1	15.9
Accepted CBR	**3.1**	**15.9**

			Remarks	

CALIFORNIA BEARING RATIO

BS 13377 : Part 4 : 1990 Clause 7.4

		Job Ref	**P21060**
		Borehole / Pit No	WTP-BH074
Site Name	**Water Supply Project - Ground Investigation Contract - Lot 1**	Sample No	5
		Depth	2 m
Soil Description	Slightly sandy slightly gravelly CLAY		

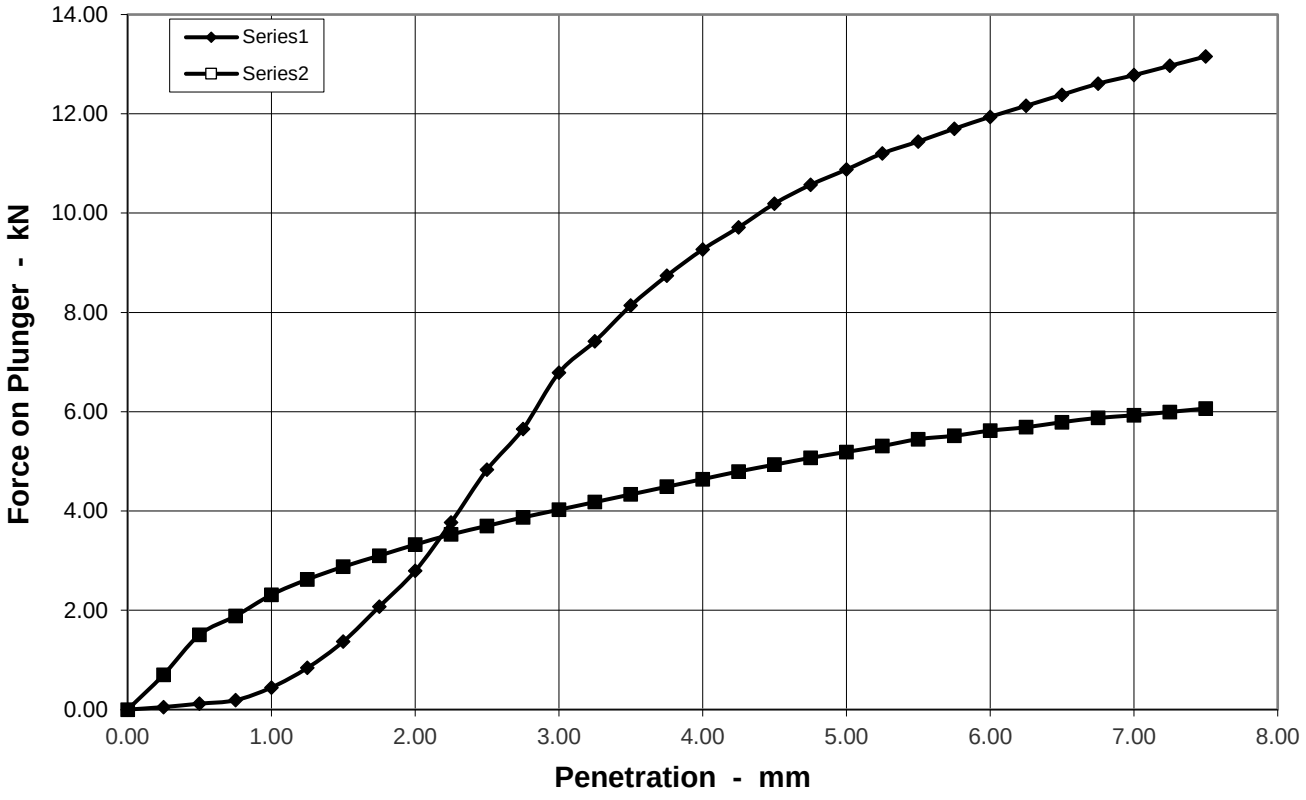

Preparation	Method of Compation		
	Hammer type		2.5kg Rammer
	Soaking Period	days	
	Amount of Swell	mm	

Sample Conditions		
Natural Moisture Content	%	20.0
Moisture Content - TOP	%	7.9
Moisture Content - BASE	%	7.7
Bulk Density	Mg/m³	2.06
Dry Density	Mg/m³	1.72

Test Conditions		
Sample Retained on 20 mm sieve	%	8.8
Seating Load - TOP	N	
Seating Load - BASE	N	
Surcharge	kg	

Penetration mm	CBR Values %	
	TOP	BASE
2.5	36.6	28.0
5	54.4	26.0
Accepted CBR	**54.4**	**28.0**

			Remarks	

CALIFORNIA BEARING RATIO

BS 13377 : Part 4 : 1990 Clause 7.4

		Job Ref	**P21060**
		Borehole / Pit No	WTP-BH074
Site Name	**Water Supply Project - Ground Investigation Contract - Lot 1**	Sample No	5
		Depth	2 m
Soil Description	Slightly sandy slightly gravelly CLAY		

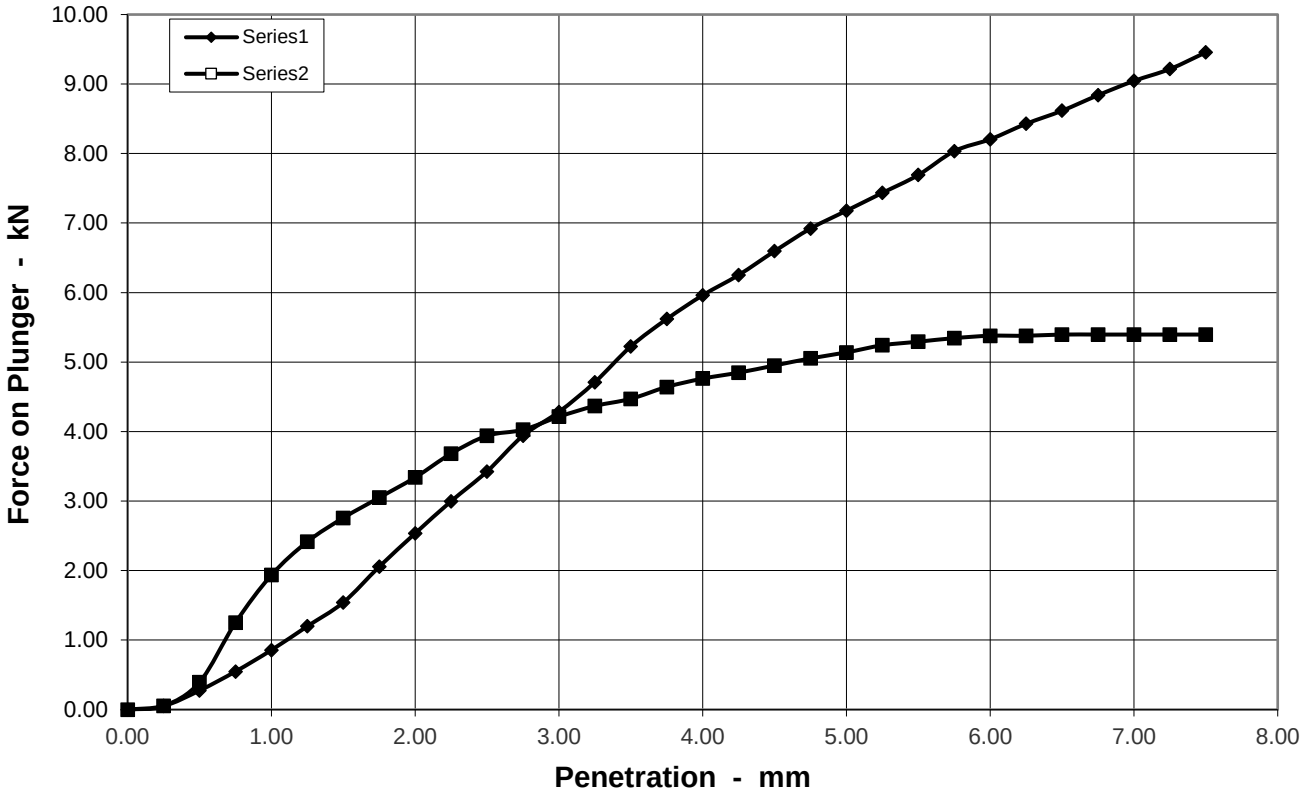

Preparation	Method of Compation		
	Hammer type		2.5kg Rammer
	Soaking Period	days	
	Amount of Swell	mm	

Sample Conditions		
Natural Moisture Content	%	20.0
Moisture Content - TOP	%	10.0
Moisture Content - BASE	%	9.6
Bulk Density	Mg/m³	1.96
Dry Density	Mg/m³	1.63

Test Conditions		
Sample Retained on 20 mm sieve	%	8.8
Seating Load - TOP	N	
Seating Load - BASE	N	
Surcharge	kg	8

Penetration mm	CBR Values %	
	TOP	BASE
2.5	26.0	29.8
5	35.9	25.7
Accepted CBR	**35.9**	**29.8**

			Remarks	

pgl priority geotechnical	**CALIFORNIA BEARING RATIO RELATIONSHIP** **BS 1377 : Part 4 : 1990 Clause 5**	**Job Ref**	**P21060**
		Borehole / Pit No	WTP-BH074
Location	Water Supply Project-Ground Investigation Project-Lot 1	Sample No	1
Soil Description	Slightly sandy slightly gravelly CLAY	Sample Type	B
		Depth	2.00 m

CBR/ Moisture Content Relationship

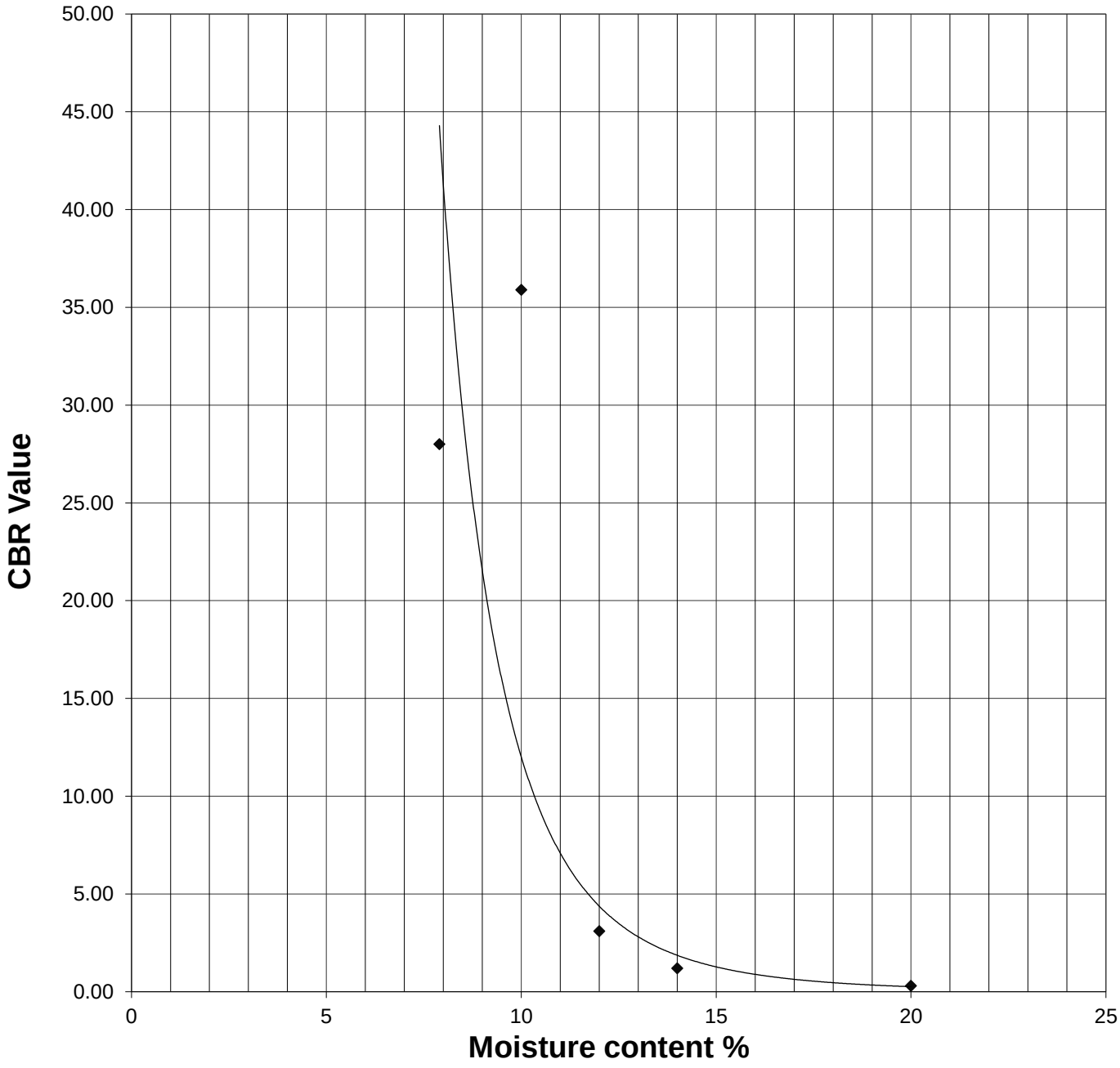

Operator	Checked	Approved	

CALIFORNIA BEARING RATIO

BS 13377 : Part 4 : 1990 Clause 7.4

		Job Ref	**P21060**
		Borehole / Pit No	WTP-BH074
Site Name	**Water Supply Project - Ground Investigation Contract - Lot 1**	Sample No	13
		Depth	6 m
Soil Description	Slightly sandy slightly gravelly CLAY with low cobble content		

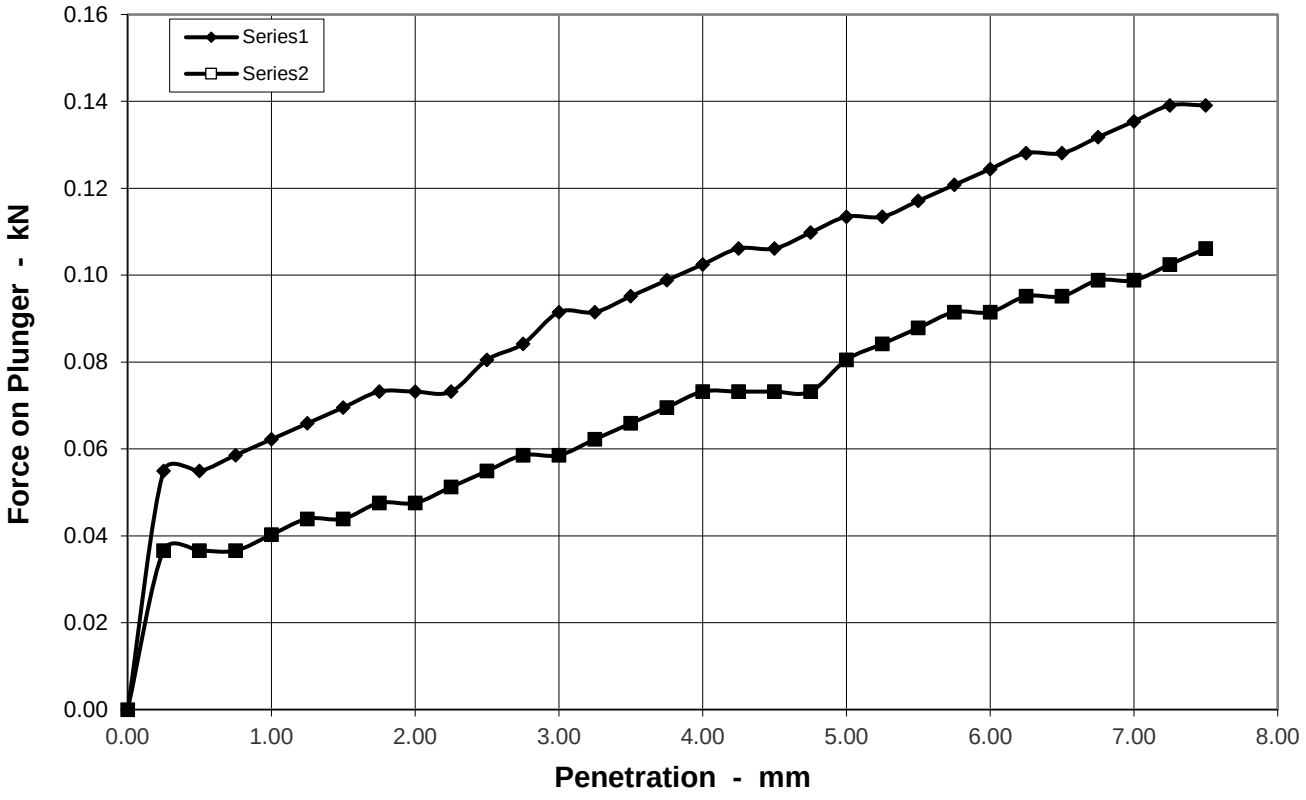

Preparation	Method of Compation		
	Hammer type		2.5kg Rammer
	Soaking Period	days	
	Amount of Swell	mm	

Sample Conditions		
Natural Moisture Content	%	19.0
Moisture Content - TOP	%	19.4
Moisture Content - BASE	%	17.7
Bulk Density	Mg/m³	2.18
Dry Density	Mg/m³	1.82

Test Conditions		
Sample Retained on 20 mm sieve	%	16.7
Seating Load - TOP	N	
Seating Load - BASE	N	
Surcharge	kg	8

Penetration mm	CBR Values %	
	TOP	BASE
2.5	0.6	0.4
5	0.6	0.4
Accepted CBR	**0.6**	**0.4**

			Remarks	

pgl priority geotechnical	**CALIFORNIA BEARING RATIO** **BS 13377 : Part 4 : 1990 Clause 7.4**	**Job Ref**	**P21060**
		Borehole / Pit No	WTP-BH074
Site Name	**Water Supply Project - Ground Investigation Contract - Lot 1**	Sample No	13
		Depth	6 m
Soil Description	Slightly sandy slightly gravelly CLAY with low cobble content		

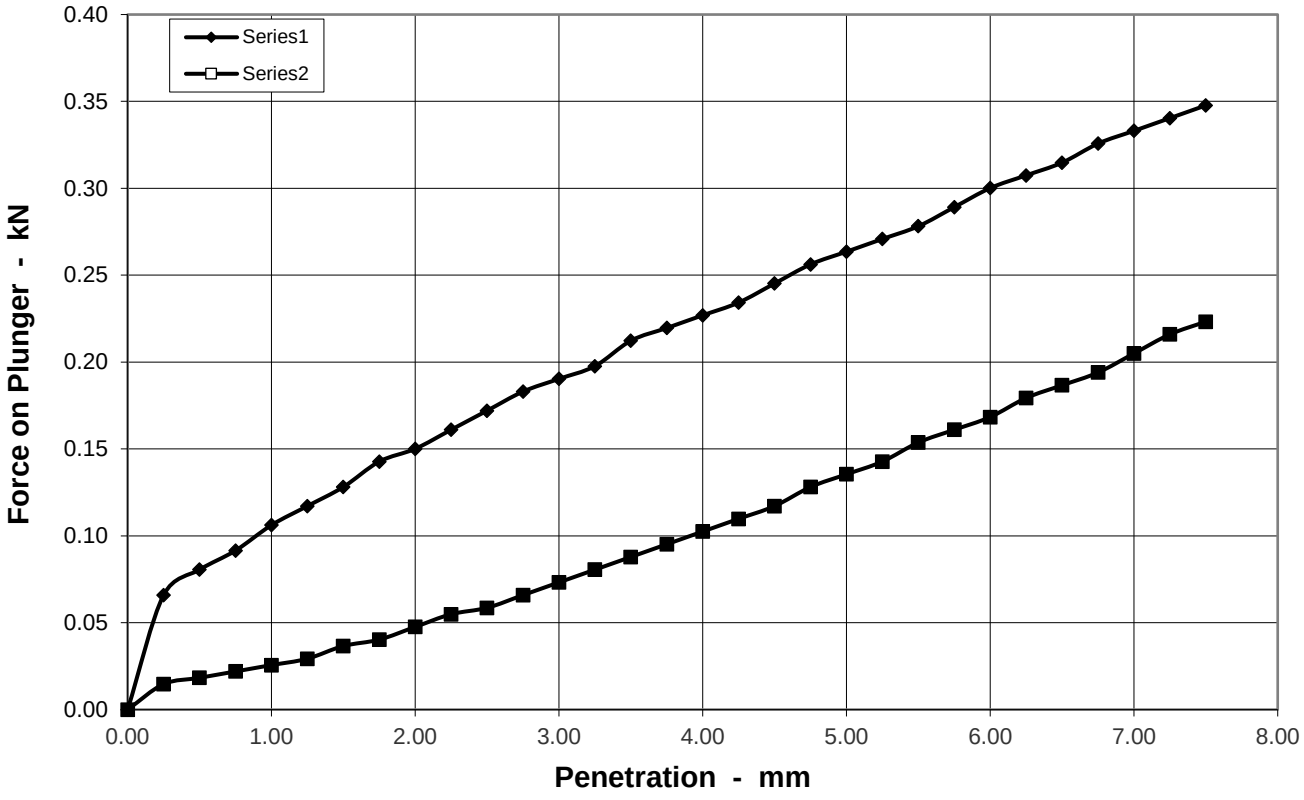

Preparation	Method of Compation		
	Hammer type		2.5kg Rammer
	Soaking Period	days	
	Amount of Swell	mm	

Sample Conditions		
Natural Moisture Content	%	19.0
Moisture Content - TOP	%	15.3
Moisture Content - BASE	%	15.3
Bulk Density	Mg/m³	2.23
Dry Density	Mg/m³	1.86

Test Conditions		
Sample Retained on 20 mm sieve	%	16.7
Seating Load - TOP	N	
Seating Load - BASE	N	
Surcharge	kg	8

Penetration mm	CBR Values %	
	TOP	BASE
2.5	1.3	0.4
5	1.3	0.7
Accepted CBR	**1.3**	**0.7**

			Remarks	

pgl priority geotechnical	**CALIFORNIA BEARING RATIO** **BS 13377 : Part 4 : 1990 Clause 7.4**	**Job Ref**	**P21060**
		Borehole / Pit No	WTP-BH074
Site Name	**Water Supply Project - Ground Investigation Contract - Lot 1**	Sample No	13
		Depth	6 m
Soil Description	Slightly sandy slightly gravelly CLAY with low cobble content		

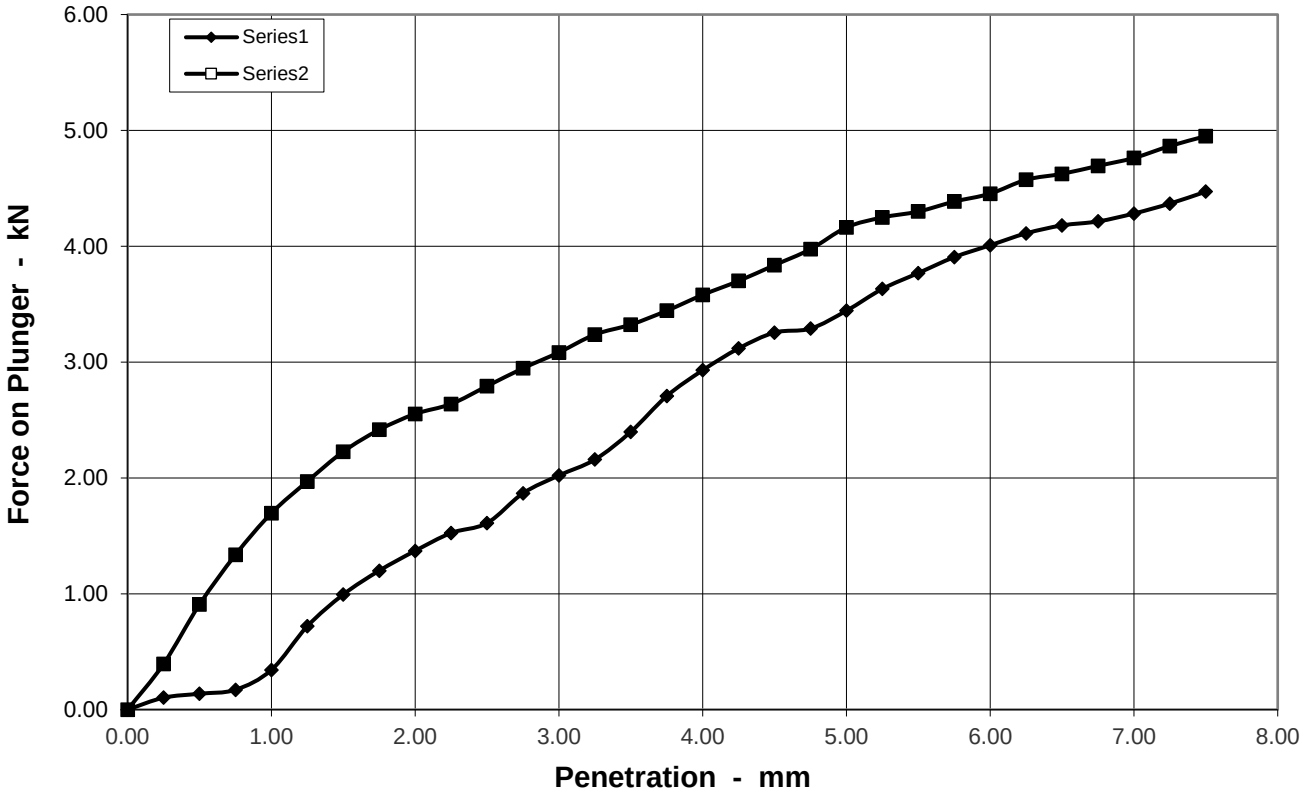

Preparation	Method of Compation		
	Hammer type		2.5kg Rammer
	Soaking Period	days	
	Amount of Swell	mm	

Sample Conditions		
Natural Moisture Content	%	19.0
Moisture Content - TOP	%	11.9
Moisture Content - BASE	%	11.3
Bulk Density	Mg/m³	2.16
Dry Density	Mg/m³	1.81

Test Conditions		
Sample Retained on 20 mm sieve	%	16.7
Seating Load - TOP	N	
Seating Load - BASE	N	
Surcharge	kg	8

Penetration mm	CBR Values %	
	TOP	BASE
2.5	12.2	21.2
5	17.2	20.8
Accepted CBR	**17.2**	**21.2**

			Remarks

pgl priority geotechnical	**CALIFORNIA BEARING RATIO** **BS 13377 : Part 4 : 1990 Clause 7.4**	**Job Ref**	**P21060**
		Borehole / Pit No	WTP-BH074
Site Name	**Water Supply Project - Ground Investigation Contract - Lot 1**	Sample No	13
		Depth	6 m
Soil Description	Slightly sandy slightly gravelly CLAY with low cobble content		

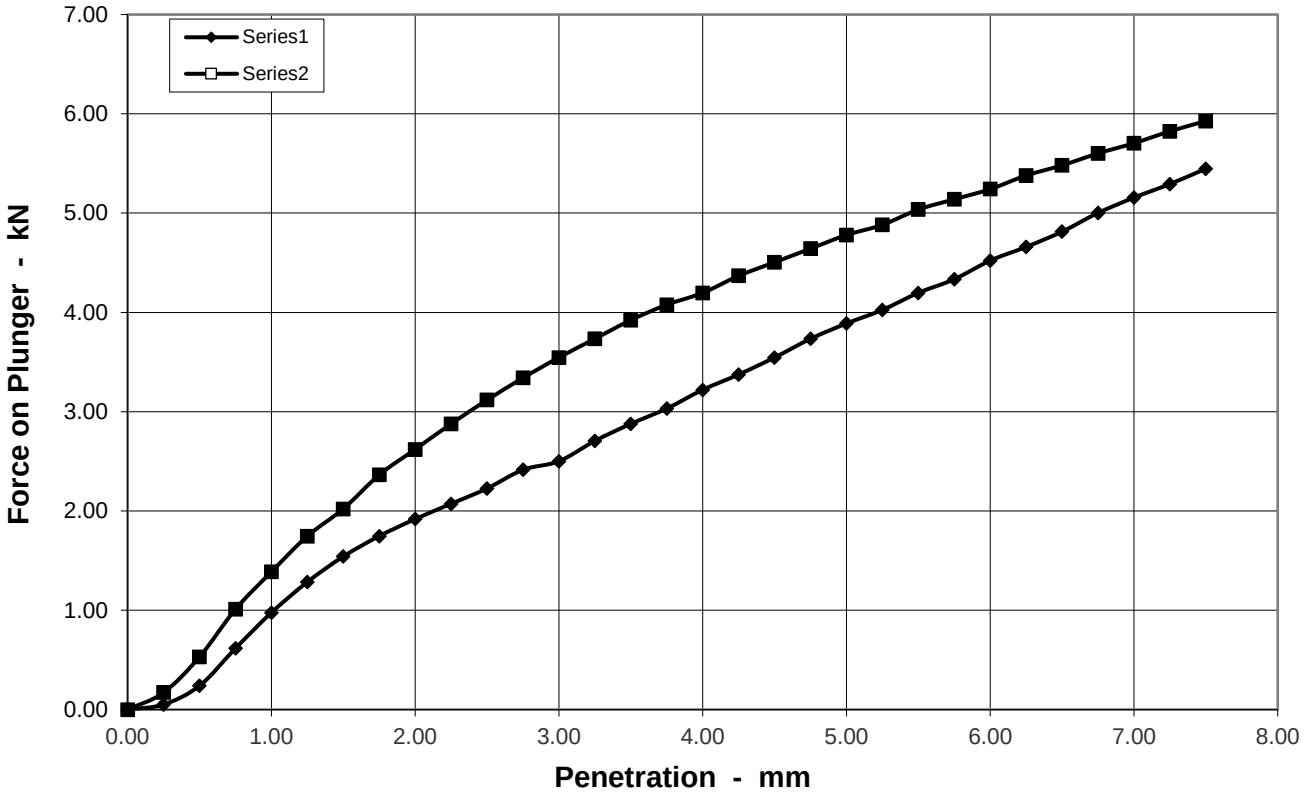

Preparation	Method of Compation		
	Hammer type		2.5kg Rammer
	Soaking Period	days	
	Amount of Swell	mm	

Sample Conditions		
Natural Moisture Content	%	19.0
Moisture Content - TOP	%	8.3
Moisture Content - BASE	%	8.7
Bulk Density	Mg/m³	2.02
Dry Density	Mg/m³	1.69

Test Conditions		
Sample Retained on 20 mm sieve	%	16.7
Seating Load - TOP	N	
Seating Load - BASE	N	
Surcharge	kg	8

Penetration mm	CBR Values %	
	TOP	BASE
2.5	16.9	23.6
5	19.4	23.9
Accepted CBR	**19.4**	**23.9**

			Remarks

pgl priority geotechnical	**CALIFORNIA BEARING RATIO** **BS 13377 : Part 4 : 1990 Clause 7.4**	**Job Ref**	**P21060**
		Borehole / Pit No	WTP-BH074
Site Name	**Water Supply Project - Ground Investigation Contract - Lot 1**	Sample No	13
		Depth	6 m
Soil Description	Slightly sandy slightly gravelly CLAY with low cobble content		

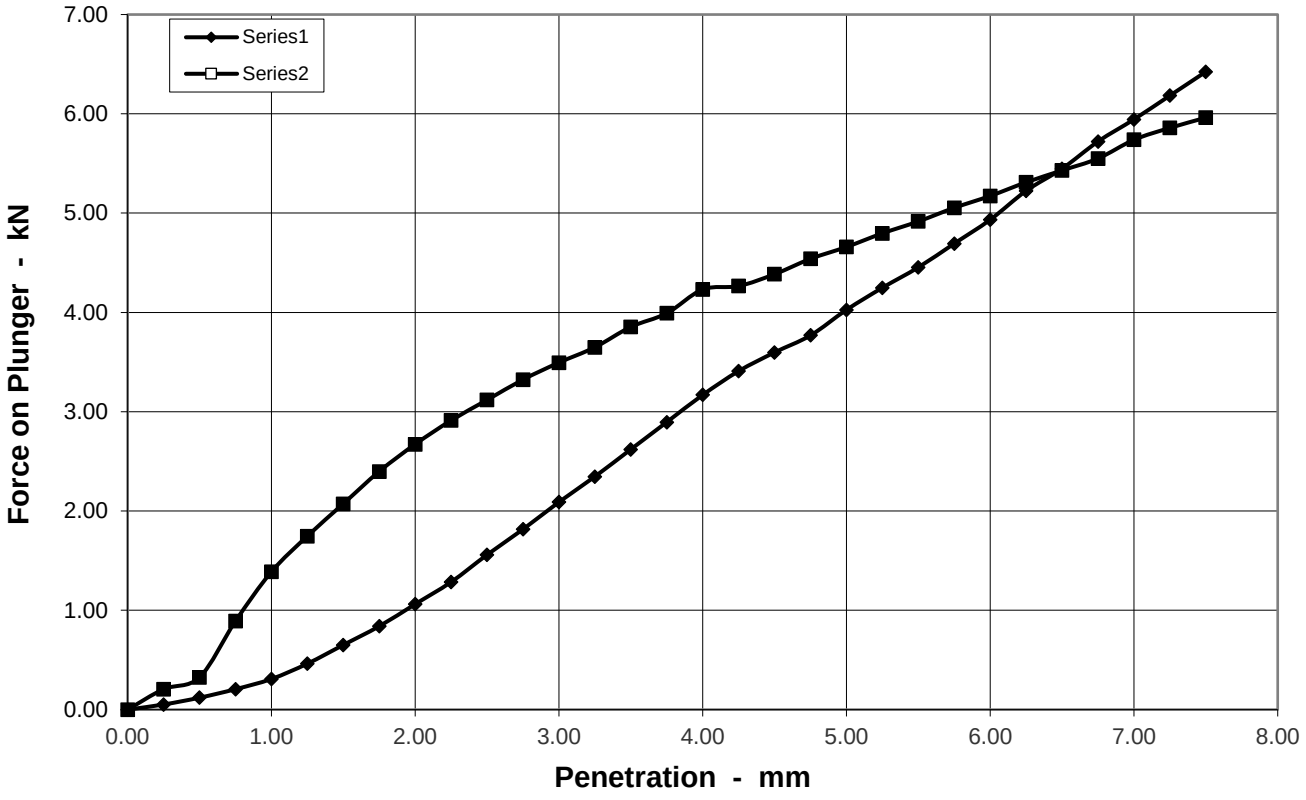

Preparation	Method of Compation		
	Hammer type		2.5kg Rammer
	Soaking Period	days	
	Amount of Swell	mm	

Sample Conditions		
Natural Moisture Content	%	19.0
Moisture Content - TOP	%	10.5
Moisture Content - BASE	%	10.4
Bulk Density	Mg/m³	2.20
Dry Density	Mg/m³	1.84

Test Conditions		
Sample Retained on 20 mm sieve	%	16.7
Seating Load - TOP	N	
Seating Load - BASE	N	
Surcharge	kg	8

Penetration mm	CBR Values %	
	TOP	BASE
2.5	11.8	23.6
5	20.1	23.3
Accepted CBR	**20.1**	**23.6**

			Remarks

pgl priority geotechnical	**CALIFORNIA BEARING RATIO RELATIONSHIP** **BS 1377 : Part 4 : 1990 Clause 5**	**Job Ref**	**P21060**
		Borehole / Pit No	WTP-BH074
Location	Water Supply Project-Ground Investigation Project-Lot 1	Sample No	13
Soil Description	Slightly sandy slightly gravelly CLAY	Sample Type	B
		Depth	6.00 m

CBR/ Moisture Content Relationship

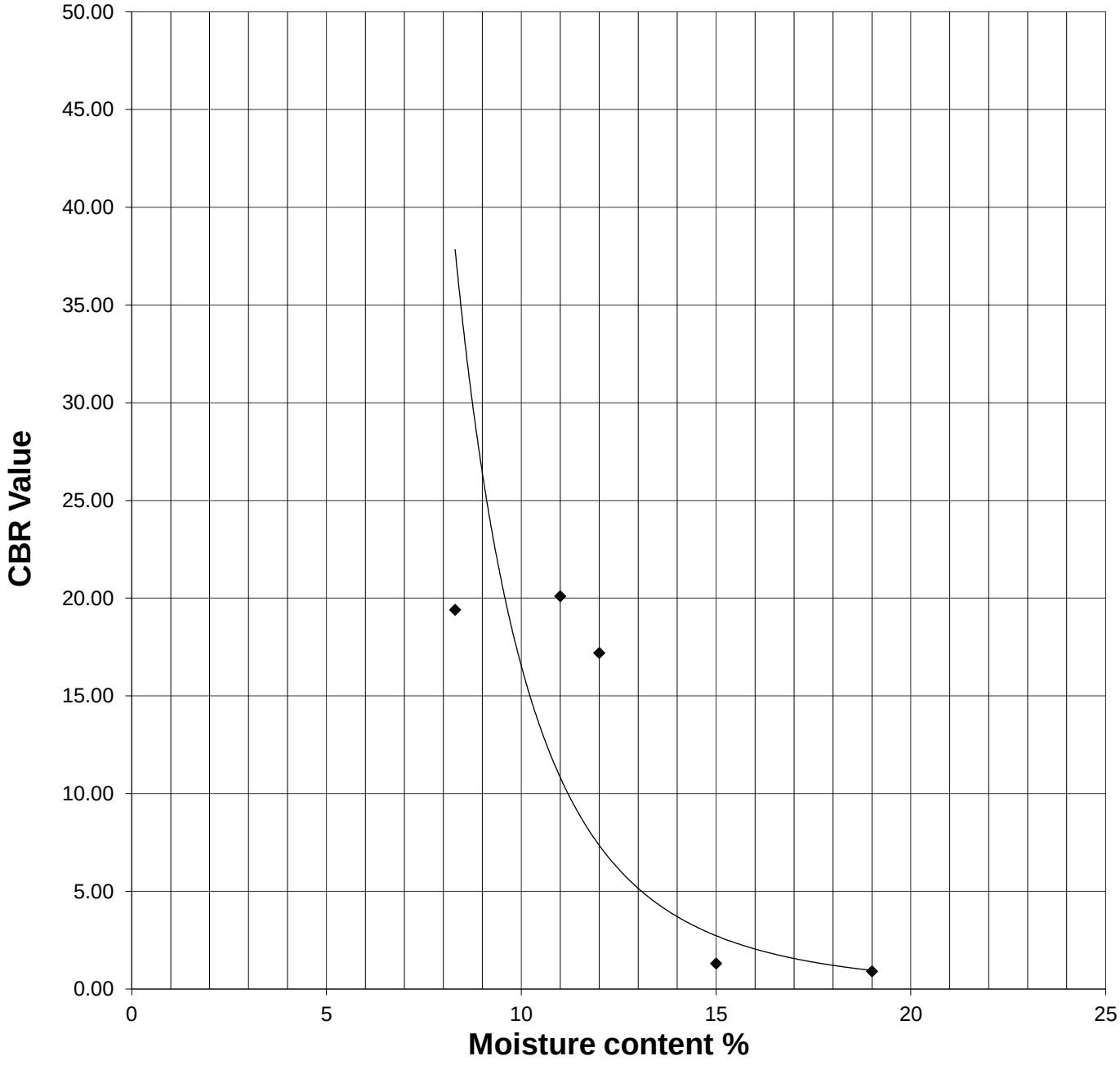

Operator	Checked	Approved

CALIFORNIA BEARING RATIO

BS 13377 : Part 4 : 1990 Clause 7.4

		Job Ref	**P21060**
		Borehole / Pit No	WTP-BH075
Site Name	**Water Supply Project - Ground Investigation Contract - Lot 1**	Sample No	3
		Depth	1 m
Soil Description	Slightly gravelly slightly sandy CLAY		

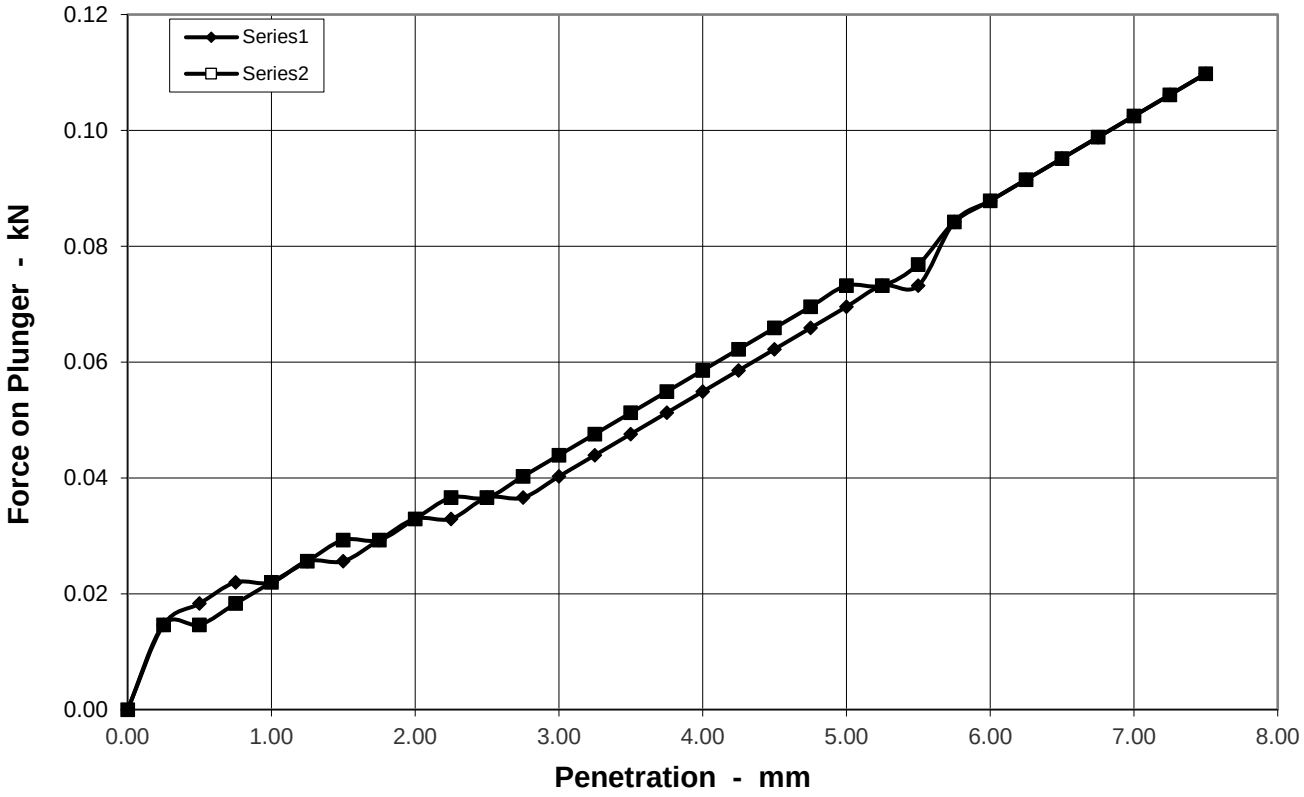

Preparation	Method of Compation		
	Hammer type		2.5kg Rammer
	Soaking Period	days	
	Amount of Swell	mm	

Sample Conditions		
Natural Moisture Content	%	17.0
Moisture Content - TOP	%	17.0
Moisture Content - BASE	%	17.4
Bulk Density	Mg/m³	2.14
Dry Density	Mg/m³	1.83

Test Conditions		
Sample Retained on 20 mm sieve	%	0.4
Seating Load - TOP	N	
Seating Load - BASE	N	
Surcharge	kg	8

Penetration mm	CBR Values %	
	TOP	BASE
2.5	0.3	0.3
5	0.3	0.4
Accepted CBR	**0.3**	**0.4**

			Remarks	

CALIFORNIA BEARING RATIO

BS 13377 : Part 4 : 1990 Clause 7.4

		Job Ref	**P21060**
		Borehole / Pit No	WTP-BH075
Site Name	**Water Supply Project - Ground Investigation Contract - Lot 1**	Sample No	3
		Depth	1 m
Soil Description	Slightly gravelly slightly sandy CLAY		

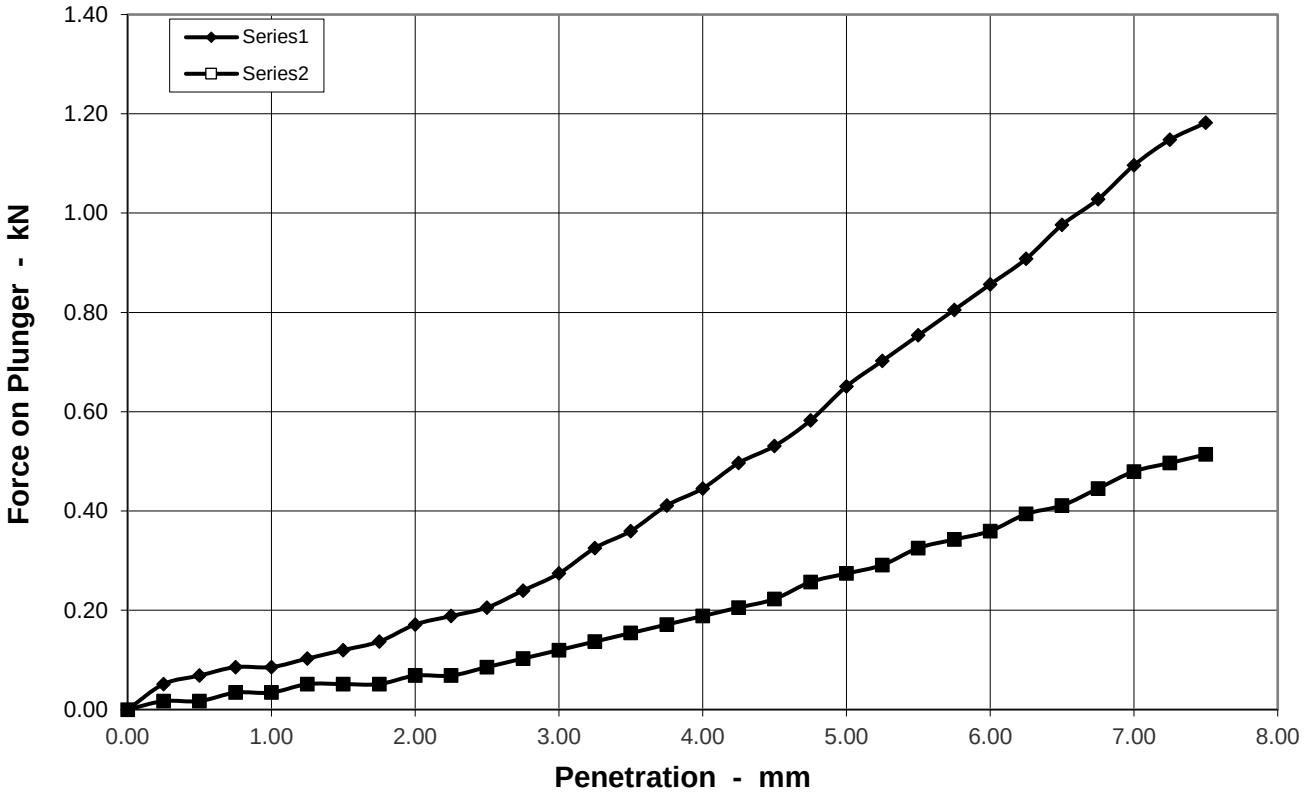

Preparation	Method of Compation		
	Hammer type		2.5kg Rammer
	Soaking Period	days	
	Amount of Swell	mm	

Sample Conditions		
Natural Moisture Content	%	17.0
Moisture Content - TOP	%	14.8
Moisture Content - BASE	%	14.7
Bulk Density	Mg/m³	2.20
Dry Density	Mg/m³	1.88

Test Conditions		
Sample Retained on 20 mm sieve	%	0.4
Seating Load - TOP	N	
Seating Load - BASE	N	
Surcharge	kg	8

Penetration mm	CBR Values %	
	TOP	BASE
2.5	1.6	0.6
5	3.3	1.4
Accepted CBR	**3.3**	**1.4**

			Remarks

CALIFORNIA BEARING RATIO

BS 13377 : Part 4 : 1990 Clause 7.4

		Job Ref	**P21060**
		Borehole / Pit No	WTP-BH075
Site Name	**Water Supply Project - Ground Investigation Contract - Lot 1**	Sample No	3
		Depth	1 m
Soil Description	Slightly gravelly slightly sandy CLAY		

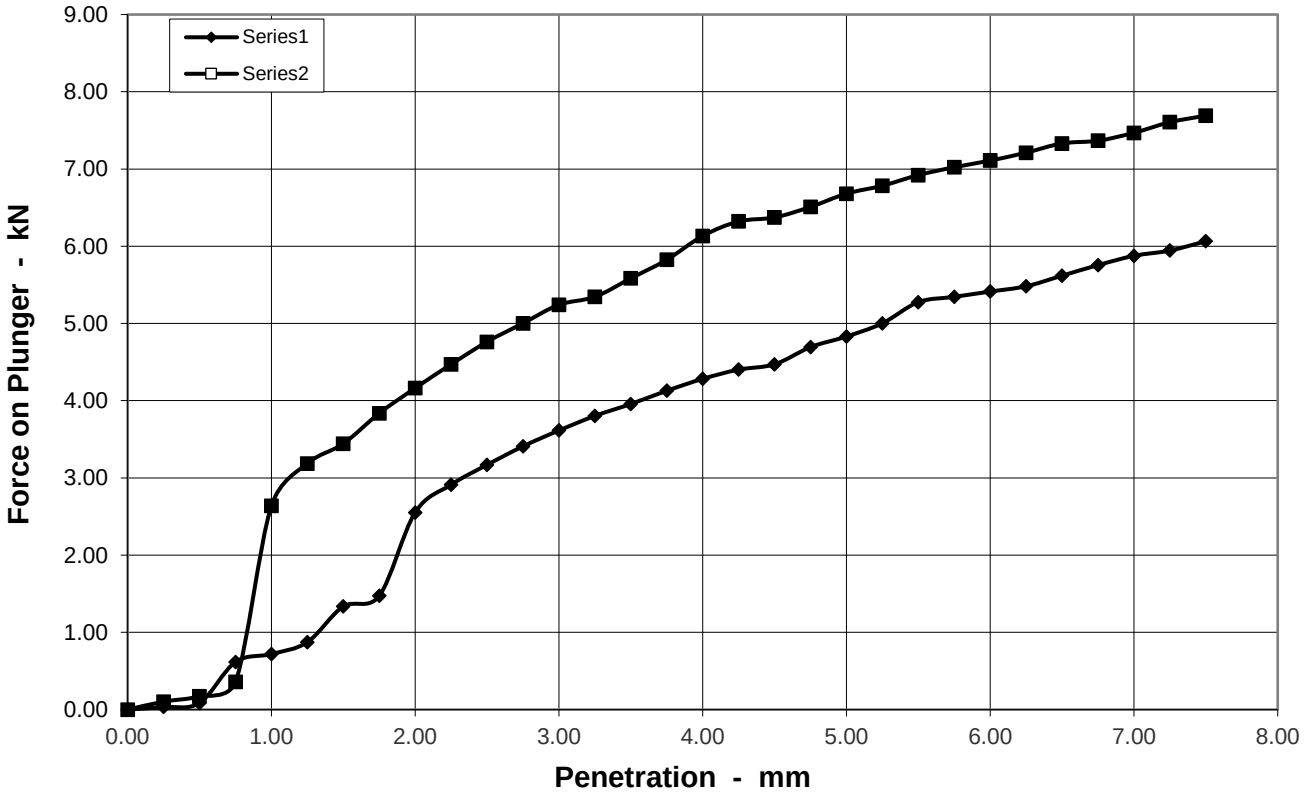

Preparation	Method of Compation		
	Hammer type		2.5kg Rammer
	Soaking Period	days	
	Amount of Swell	mm	

Sample Conditions		
Natural Moisture Content	%	17.0
Moisture Content - TOP	%	11.9
Moisture Content - BASE	%	12.7
Bulk Density	Mg/m³	2.14
Dry Density	Mg/m³	1.83

Test Conditions		
Sample Retained on 20 mm sieve	%	0.4
Seating Load - TOP	N	
Seating Load - BASE	N	
Surcharge	kg	8

Penetration mm	CBR Values %	
	TOP	BASE
2.5	24.0	36.1
5	24.2	33.4
Accepted CBR	**24.2**	**36.1**

Remarks

pgl priority geotechnical	**CALIFORNIA BEARING RATIO** **BS 13377 : Part 4 : 1990 Clause 7.4**	**Job Ref**	**P21060**
		Borehole / Pit No	WTP-BH075
Site Name	**Water Supply Project - Ground Investigation Contract - Lot 1**	Sample No	3
		Depth	1 m
Soil Description	Slightly gravelly slightly sandy CLAY		

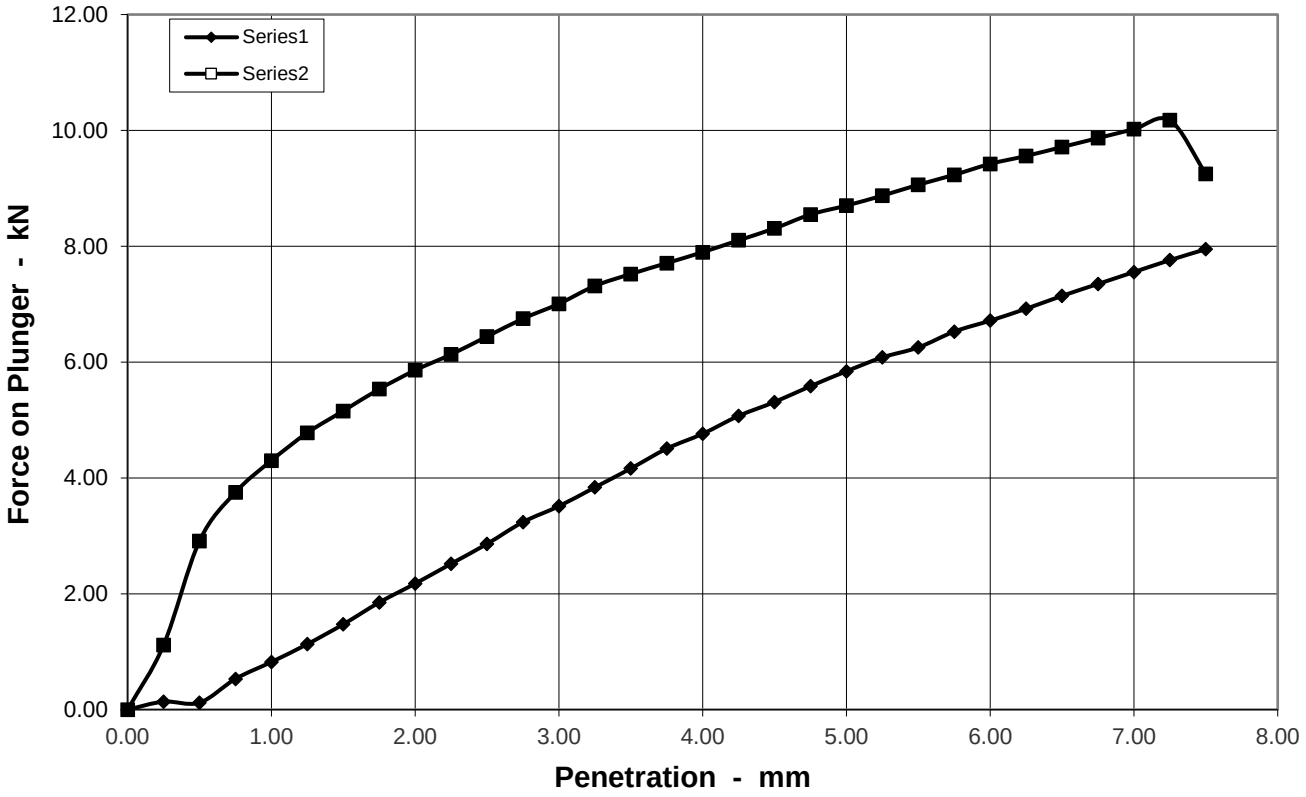

Preparation	Method of Compation		
	Hammer type		2.5kg Rammer
	Soaking Period	days	
	Amount of Swell	mm	

Sample Conditions		
Natural Moisture Content	%	17.0
Moisture Content - TOP	%	8.8
Moisture Content - BASE	%	8.4
Bulk Density	Mg/m³	2.07
Dry Density	Mg/m³	1.77

Test Conditions		
Sample Retained on 20 mm sieve	%	0.4
Seating Load - TOP	N	
Seating Load - BASE	N	
Surcharge	kg	8

Penetration mm	CBR Values %	
	TOP	BASE
2.5	21.7	48.8
5	29.2	43.5
Accepted CBR	**29.2**	**48.8**

			Remarks

pgl priority geotechnical	**CALIFORNIA BEARING RATIO** **BS 13377 : Part 4 : 1990 Clause 7.4**	**Job Ref**	**P21060**
		Borehole / Pit No	WTP-BH075
Site Name	**Water Supply Project - Ground Investigation Contract - Lot 1**	Sample No	3
		Depth	1 m
Soil Description	Slightly gravelly slightly sandy CLAY		

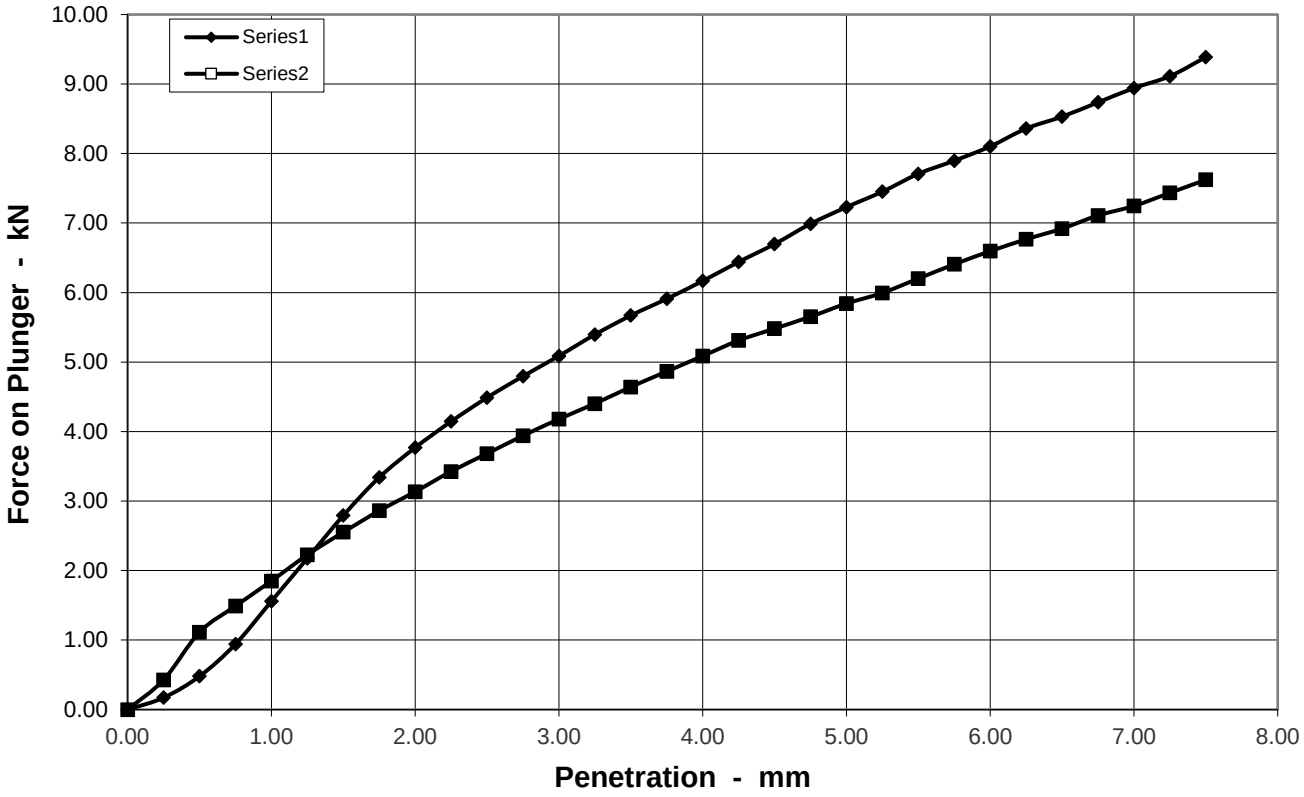

Preparation	Method of Compation		
	Hammer type		2.5kg Rammer
	Soaking Period	days	
	Amount of Swell	mm	

Sample Conditions		
Natural Moisture Content	%	17.0
Moisture Content - TOP	%	11.2
Moisture Content - BASE	%	10.2
Bulk Density	Mg/m³	2.18
Dry Density	Mg/m³	1.87

Test Conditions		
Sample Retained on 20 mm sieve	%	0.4
Seating Load - TOP	N	
Seating Load - BASE	N	
Surcharge	kg	8

Penetration mm	CBR Values %	
	TOP	BASE
2.5	34.0	27.9
5	36.1	29.2
Accepted CBR	**36.1**	**29.2**

			Remarks

pgl priority geotechnical	**CALIFORNIA BEARING RATIO RELATIONSHIP** **BS 1377 : Part 4 : 1990 Clause 5**	**Job Ref**	**P21060**
		Borehole / Pit No	WTP-BH075
Location	Water Supply Project-Ground Investigation Project-Lot 1	Sample No	1
Soil Description	Slightly gravelly slightly sandy CLAY	Sample Type	B
		Depth	1.00 m

CBR/ Moisture Content Relationship

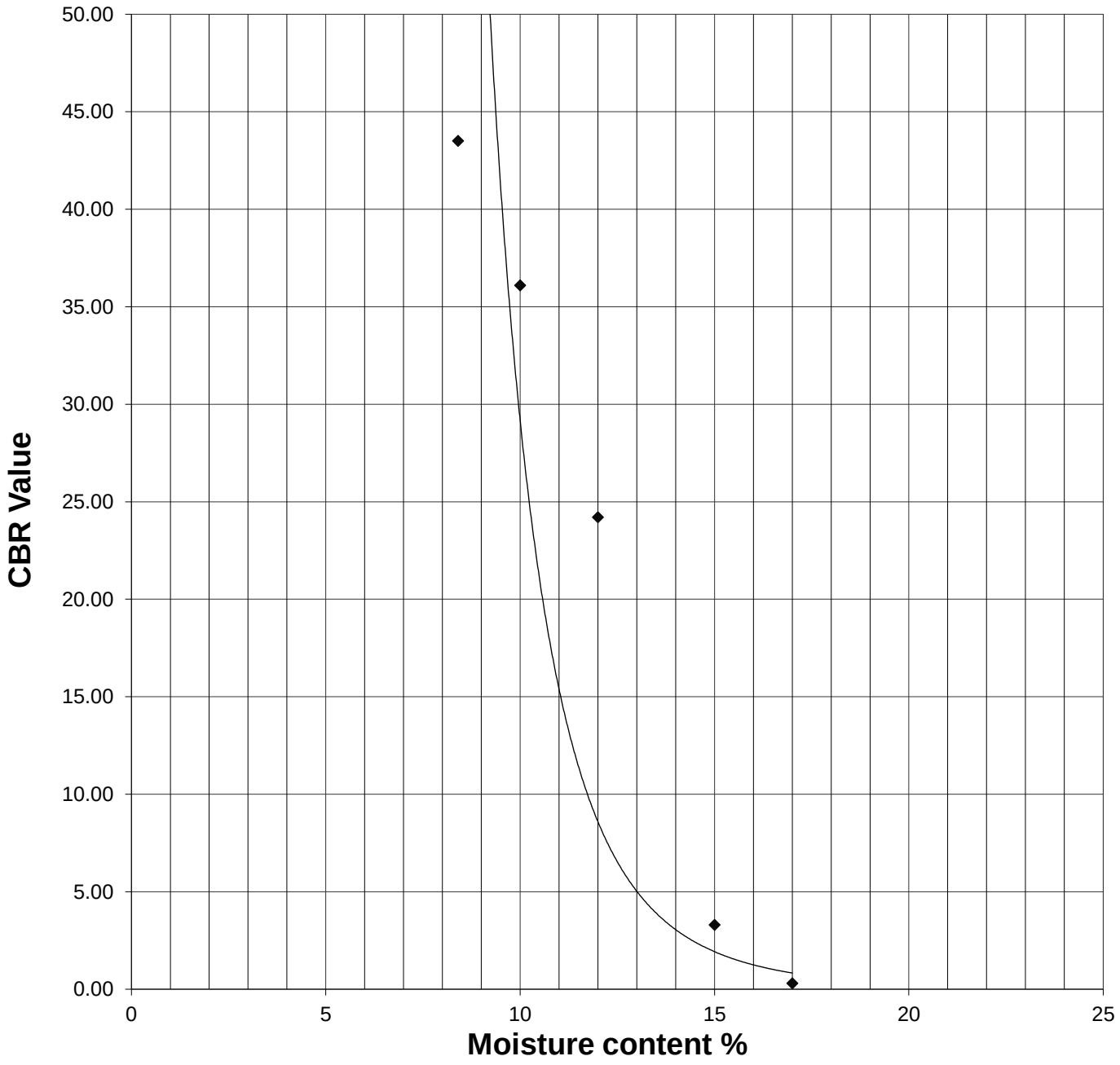

Operator	Checked	Approved

CALIFORNIA BEARING RATIO

BS 13377 : Part 4 : 1990 Clause 7.4

		Job Ref	**P21060**
		Borehole / Pit No	WTP-BH079A
Site Name	**Water Supply Project - Ground Investigation Contract - Lot 1**	Sample No	3
		Depth	1 m
Soil Description	Slightly sandy gravelly CLAY		

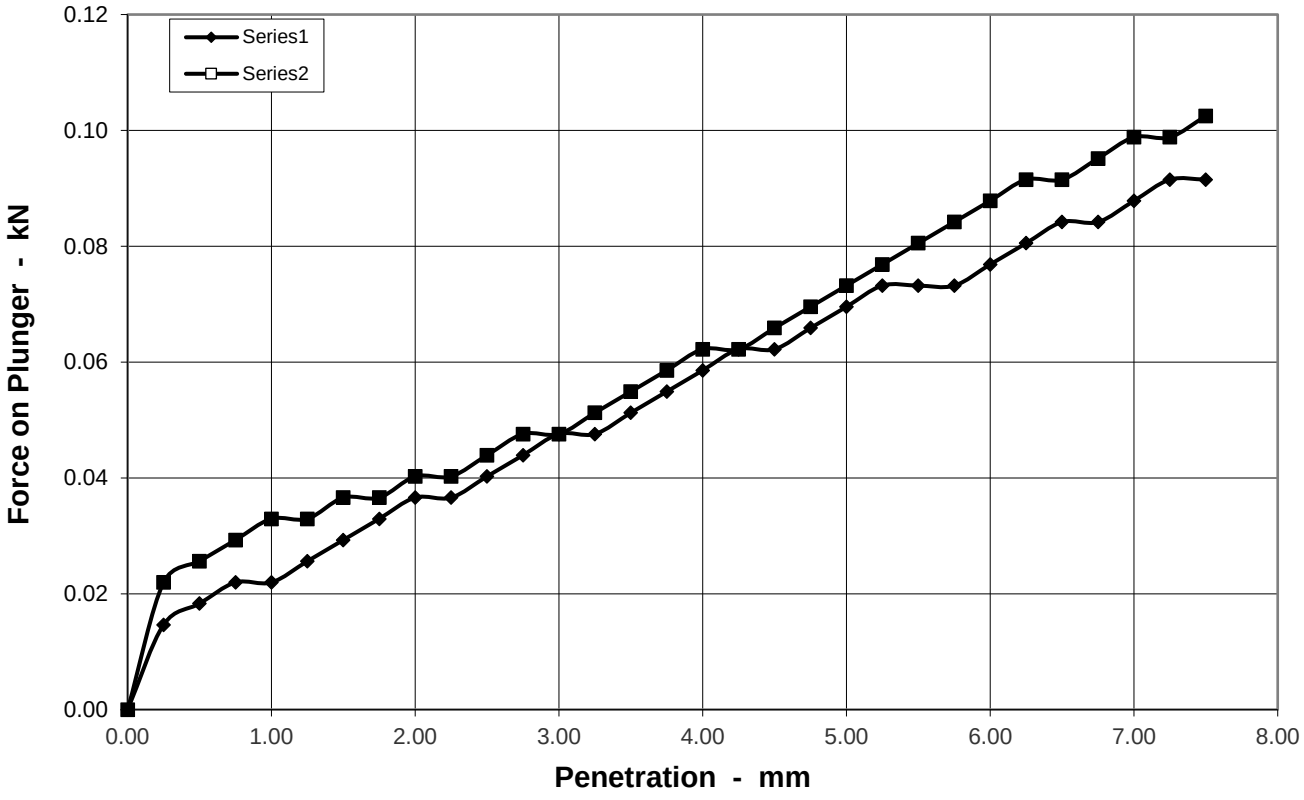

Preparation	Method of Compation		
	Hammer type		2.5kg Rammer
	Soaking Period	days	
	Amount of Swell	mm	

Sample Conditions		
Natural Moisture Content	%	24.0
Moisture Content - TOP	%	23.9
Moisture Content - BASE	%	22.7
Bulk Density	Mg/m³	2.12
Dry Density	Mg/m³	1.71

Test Conditions		
Sample Retained on 20 mm sieve	%	14.0
Seating Load - TOP	N	
Seating Load - BASE	N	
Surcharge	kg	8

Penetration mm	CBR Values %	
	TOP	BASE
2.5	0.3	0.3
5	0.3	0.4
Accepted CBR	**0.3**	**0.4**

Remarks

CALIFORNIA BEARING RATIO

BS 13377 : Part 4 : 1990 Clause 7.4

		Job Ref	**P21060**
		Borehole / Pit No	WTP-BH079A
Site Name	**Water Supply Project - Ground Investigation Contract - Lot 1**	Sample No	3
		Depth	1 m
Soil Description	Slightly sandy gravelly CLAY		

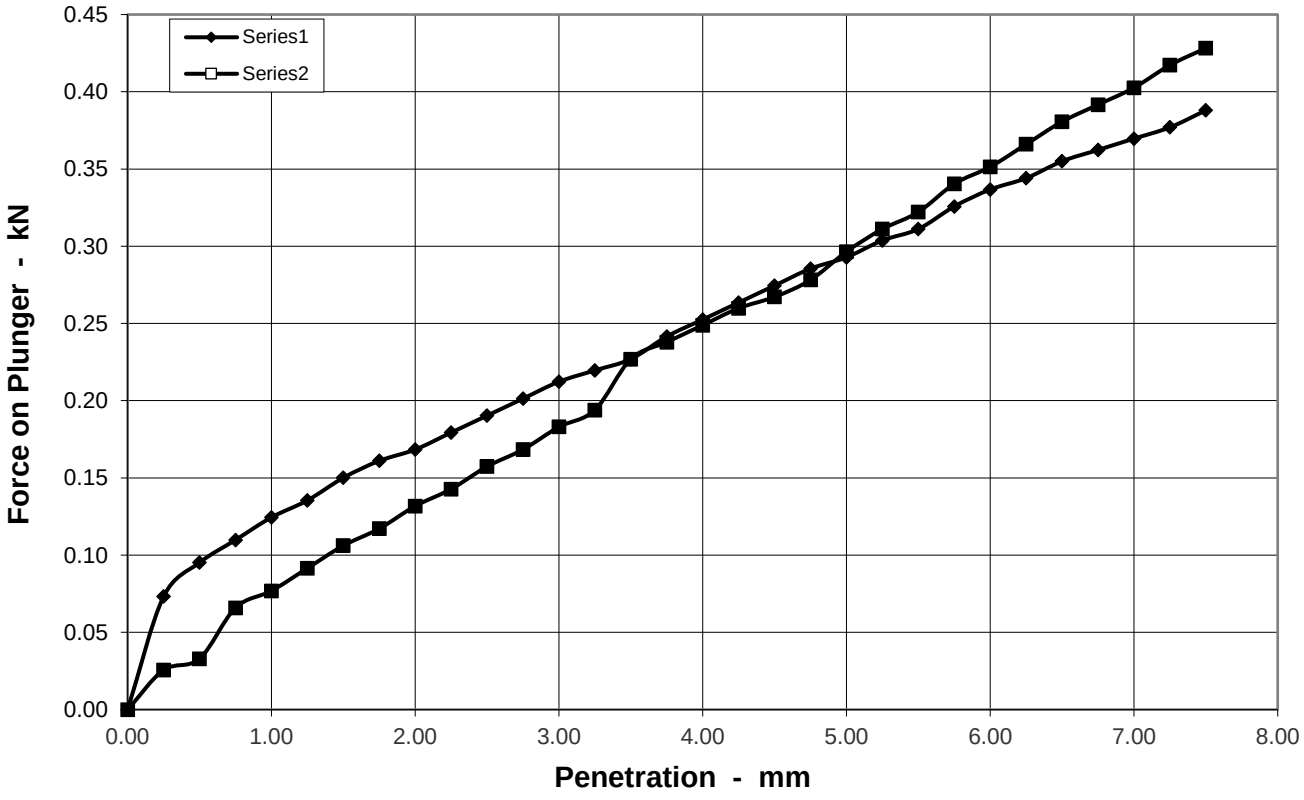

Preparation	Method of Compation		
	Hammer type		2.5kg Rammer
	Soaking Period	days	
	Amount of Swell	mm	

Sample Conditions		
Natural Moisture Content	%	24.0
Moisture Content - TOP	%	19.1
Moisture Content - BASE	%	17.8
Bulk Density	Mg/m³	2.18
Dry Density	Mg/m³	1.76

Test Conditions		
Sample Retained on 20 mm sieve	%	14.0
Seating Load - TOP	N	
Seating Load - BASE	N	
Surcharge	kg	8

Penetration mm	CBR Values %	
	TOP	BASE
2.5	1.4	1.2
5	1.5	1.5
Accepted CBR	**1.5**	**1.5**

			Remarks

CALIFORNIA BEARING RATIO

BS 13377 : Part 4 : 1990 Clause 7.4

		Job Ref	**P21060**
		Borehole / Pit No	WTP-BH079A
Site Name	**Water Supply Project - Ground Investigation Contract - Lot 1**	Sample No	3
		Depth	1 m
Soil Description	Slightly sandy gravelly CLAY		

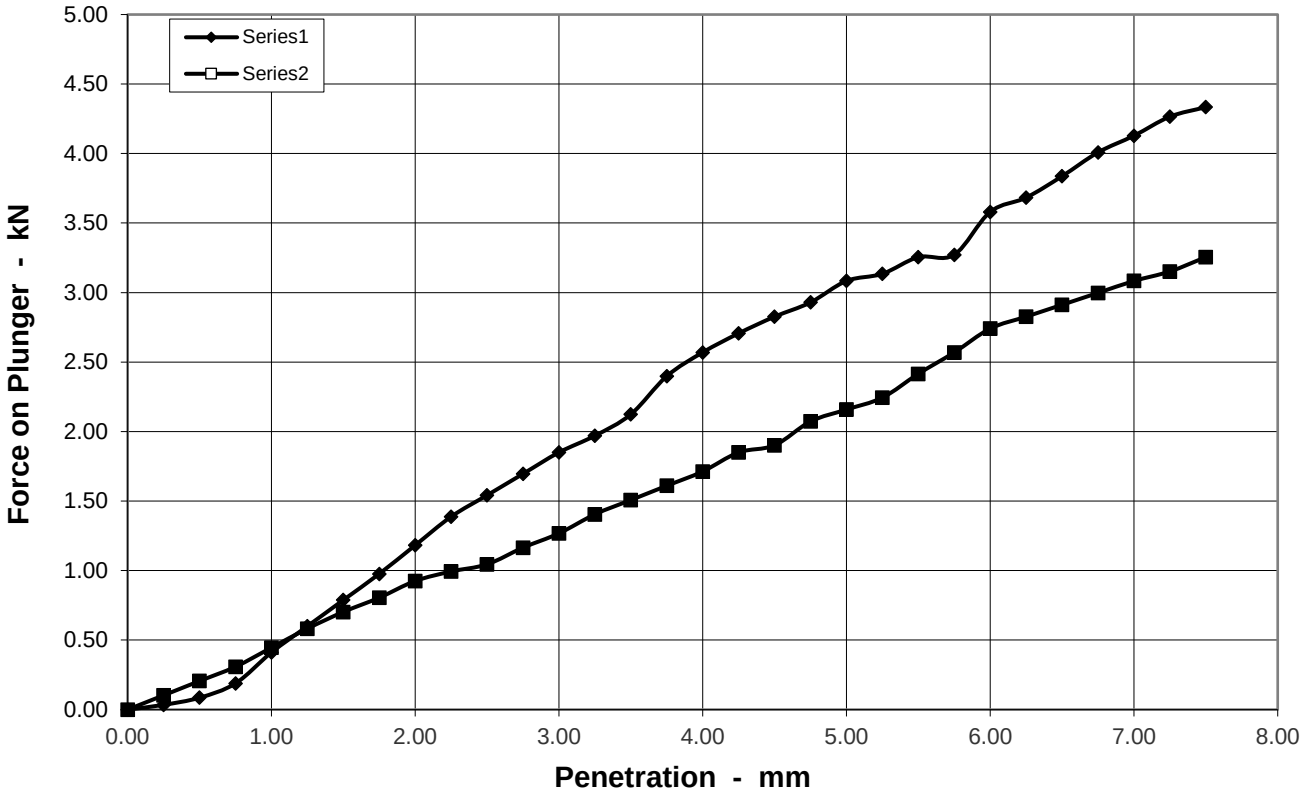

Preparation	Method of Compation		
	Hammer type		2.5kg Rammer
	Soaking Period	days	
	Amount of Swell	mm	

Sample Conditions		
Natural Moisture Content	%	24.0
Moisture Content - TOP	%	14.8
Moisture Content - BASE	%	15.9
Bulk Density	Mg/m³	2.15
Dry Density	Mg/m³	1.73

Test Conditions		
Sample Retained on 20 mm sieve	%	14.0
Seating Load - TOP	N	
Seating Load - BASE	N	
Surcharge	kg	8

Penetration mm	CBR Values %	
	TOP	BASE
2.5	11.7	7.9
5	15.4	10.8
Accepted CBR	**15.4**	**10.8**

			Remarks	

CALIFORNIA BEARING RATIO

BS 13377 : Part 4 : 1990 Clause 7.4

		Job Ref	**P21060**
		Borehole / Pit No	WTP-BH079A
Site Name	**Water Supply Project - Ground Investigation Contract - Lot 1**	Sample No	3
		Depth	1 m
Soil Description	Slightly sandy gravelly CLAY		

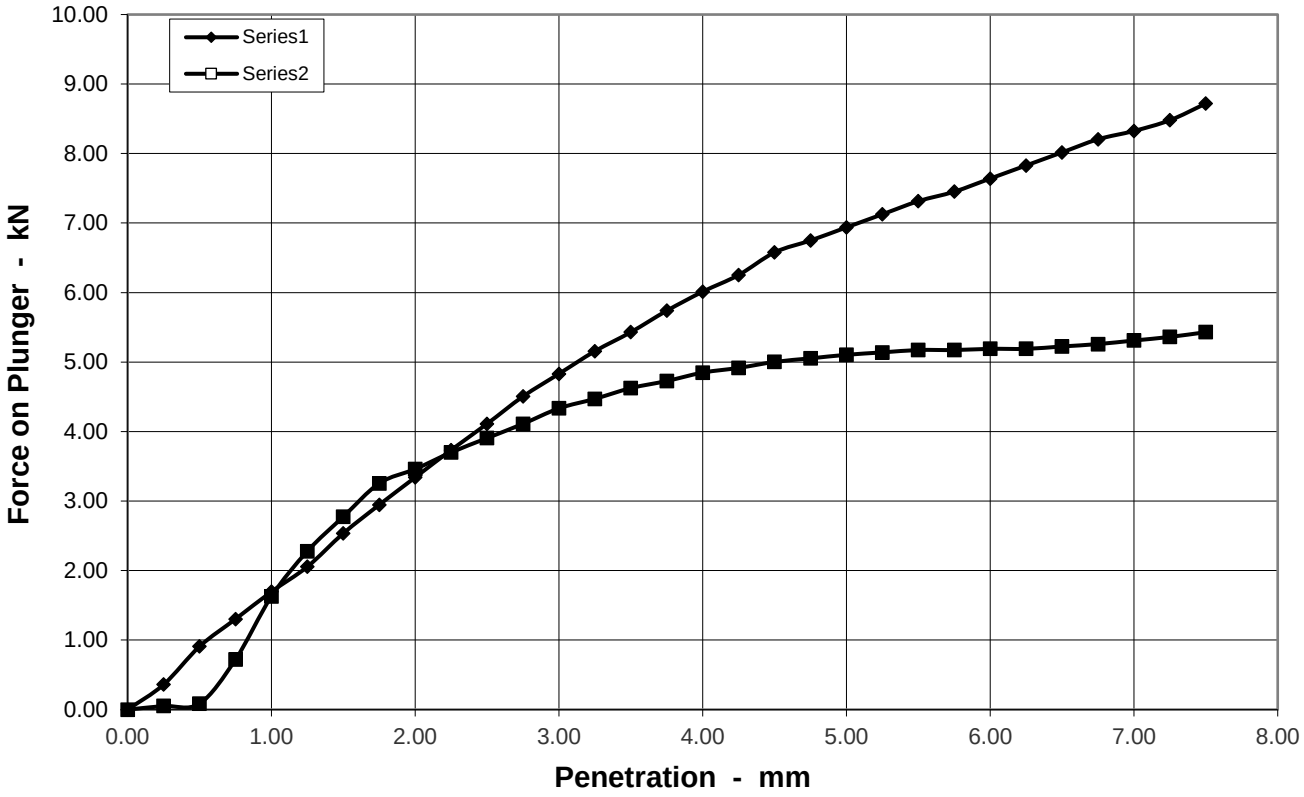

Preparation	Method of Compation		
	Hammer type		2.5kg Rammer
	Soaking Period	days	
	Amount of Swell	mm	

Sample Conditions		
Natural Moisture Content	%	24.0
Moisture Content - TOP	%	11.7
Moisture Content - BASE	%	13.0
Bulk Density	Mg/m³	2.06
Dry Density	Mg/m³	1.67

Test Conditions		
Sample Retained on 20 mm sieve	%	14.0
Seating Load - TOP	N	
Seating Load - BASE	N	
Surcharge	kg	8

Penetration mm	CBR Values %	
	TOP	BASE
2.5	31.1	29.6
5	34.7	25.5
Accepted CBR	**34.7**	**29.6**

Remarks

CALIFORNIA BEARING RATIO

BS 13377 : Part 4 : 1990 Clause 7.4

		Job Ref	**P21060**
		Borehole / Pit No	WTP-BH079A
Site Name	**Water Supply Project - Ground Investigation Contract - Lot 1**	Sample No	3
		Depth	1 m
Soil Description	Slightly sandy gravelly CLAY		

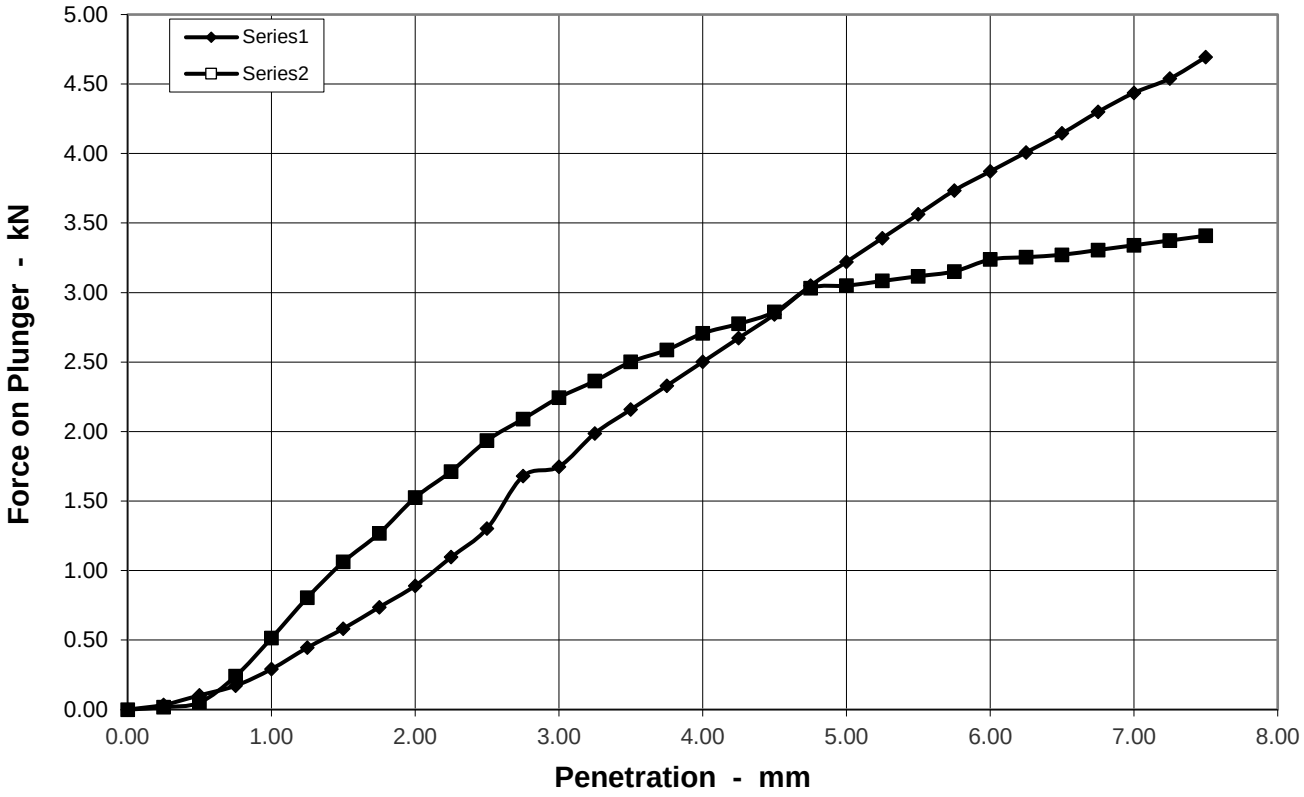

Preparation	Method of Compation		
	Hammer type		2.5kg Rammer
	Soaking Period	days	
	Amount of Swell	mm	

Sample Conditions		
Natural Moisture Content	%	24.0
Moisture Content - TOP	%	13.8
Moisture Content - BASE	%	13.3
Bulk Density	Mg/m³	2.05
Dry Density	Mg/m³	1.66

Test Conditions		
Sample Retained on 20 mm sieve	%	14.0
Seating Load - TOP	N	
Seating Load - BASE	N	
Surcharge	kg	8

Penetration mm	CBR Values %	
	TOP	BASE
2.5	9.9	14.7
5	16.1	15.2
Accepted CBR	**16.1**	**15.2**

			Remarks

pgl priority geotechnical	**CALIFORNIA BEARING RATIO RELATIONSHIP** **BS 1377 : Part 4 : 1990 Clause 5**	**Job Ref**	**P21060**
		Borehole / Pit No	WTP-BH079A
Location	Water Supply Project-Ground Investigation Project-Lot 1	Sample No	1
Soil Description	Slightly sandy gravelly CLAY	Sample Type	B
		Depth	1.00 m

CBR/ Moisture Content Relationship

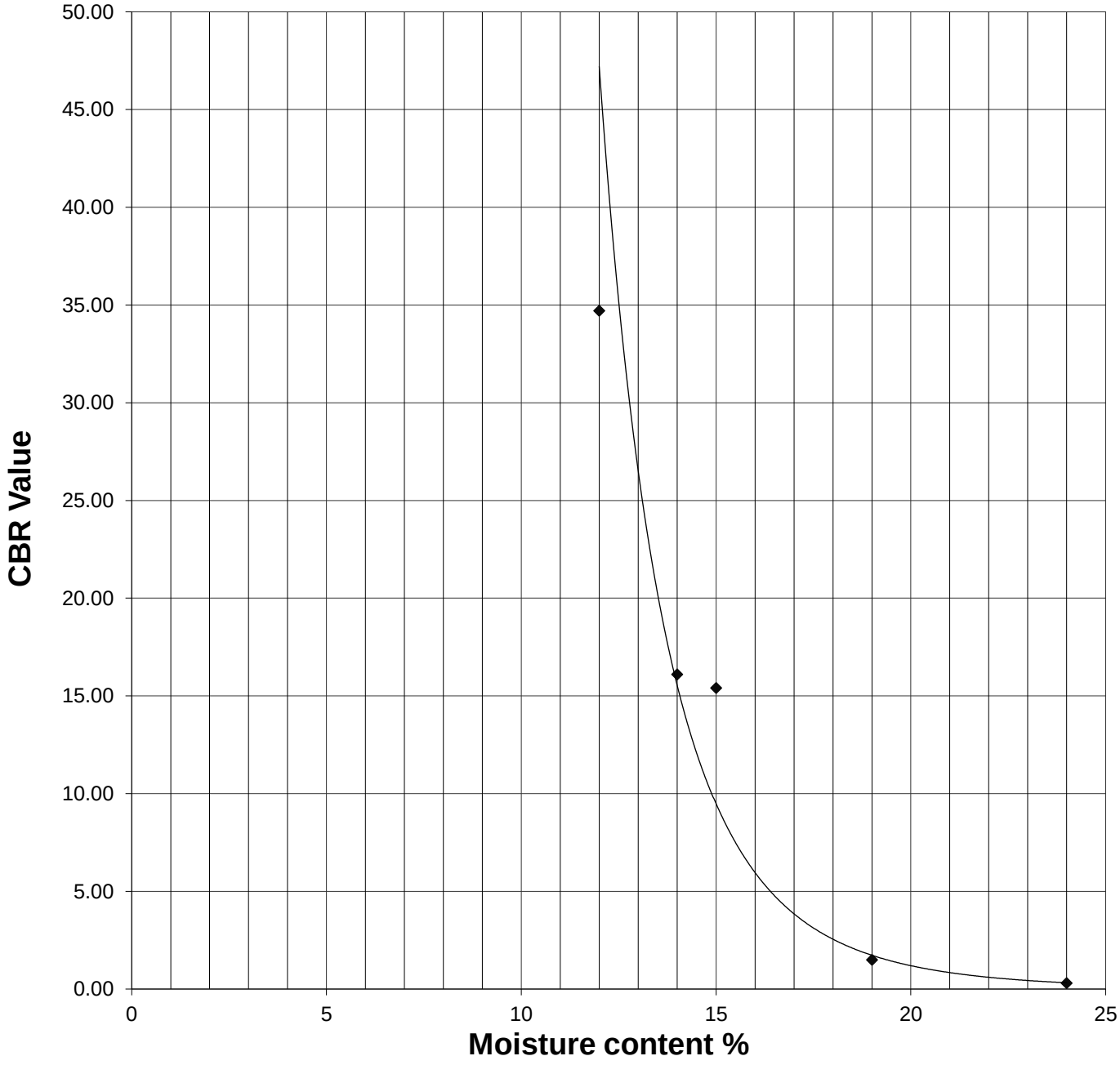

Operator	Checked	Approved

CALIFORNIA BEARING RATIO

BS 13377 : Part 4 : 1990 Clause 7.4

		Job Ref	**P21060**
		Borehole / Pit No	WTP-BH079A
Site Name	**Water Supply Project - Ground Investigation Contract - Lot 1**	Sample No	13
		Depth	6 m
Soil Description	Slightly gravelly slightly sandy CLAY		

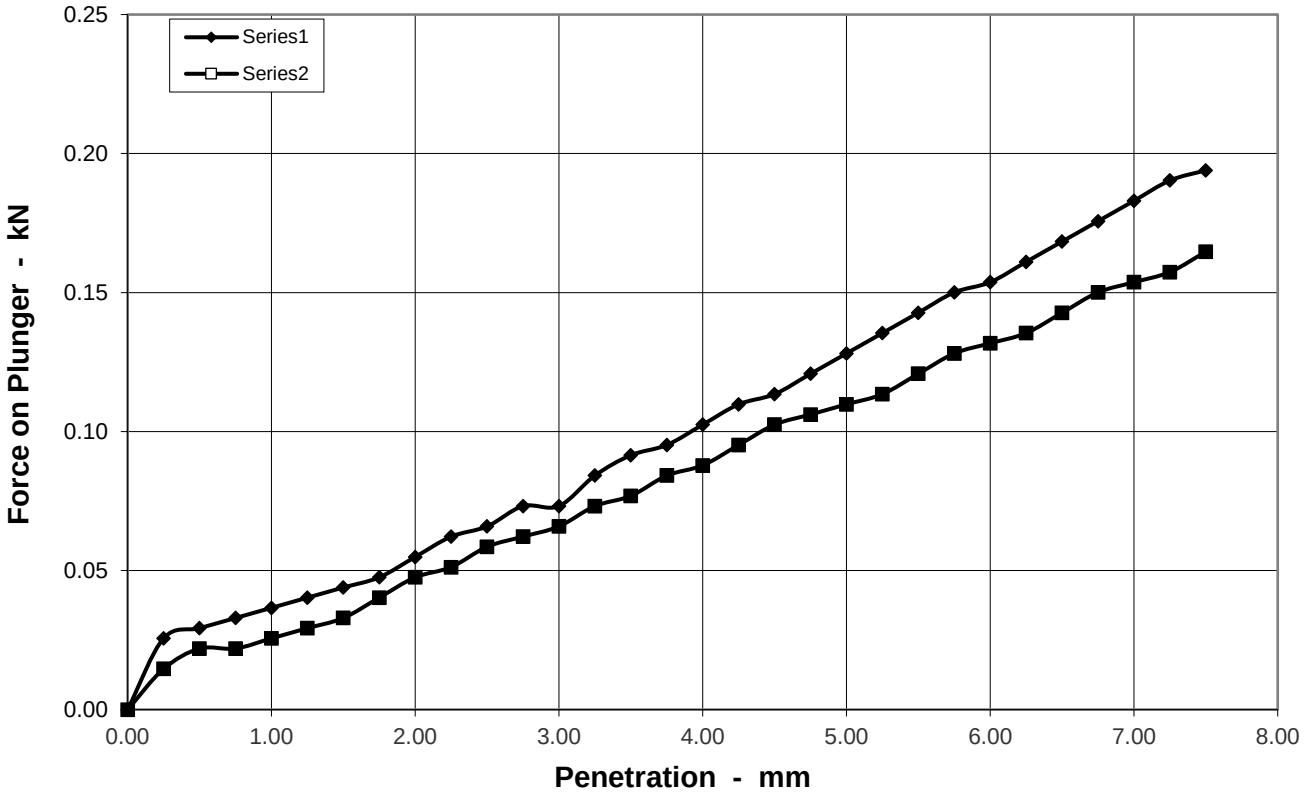

Preparation	Method of Compation		
	Hammer type		2.5kg Rammer
	Soaking Period	days	
	Amount of Swell	mm	

Sample Conditions		
Natural Moisture Content	%	14.0
Moisture Content - TOP	%	14.2
Moisture Content - BASE	%	14.4
Bulk Density	Mg/m³	2.25
Dry Density	Mg/m³	1.97

Test Conditions		
Sample Retained on 20 mm sieve	%	4.6
Seating Load - TOP	N	
Seating Load - BASE	N	
Surcharge	kg	8

Penetration mm	CBR Values %	
	TOP	BASE
2.5	0.5	0.4
5	0.6	0.5
Accepted CBR	**0.6**	**0.5**

			Remarks	

CALIFORNIA BEARING RATIO

BS 13377 : Part 4 : 1990 Clause 7.4

		Job Ref	**P21060**
		Borehole / Pit No	WTP-BH079A
Site Name	**Water Supply Project - Ground Investigation Contract - Lot 1**	Sample No	13
		Depth	6 m
Soil Description	Slightly gravelly slightly sandy CLAY		

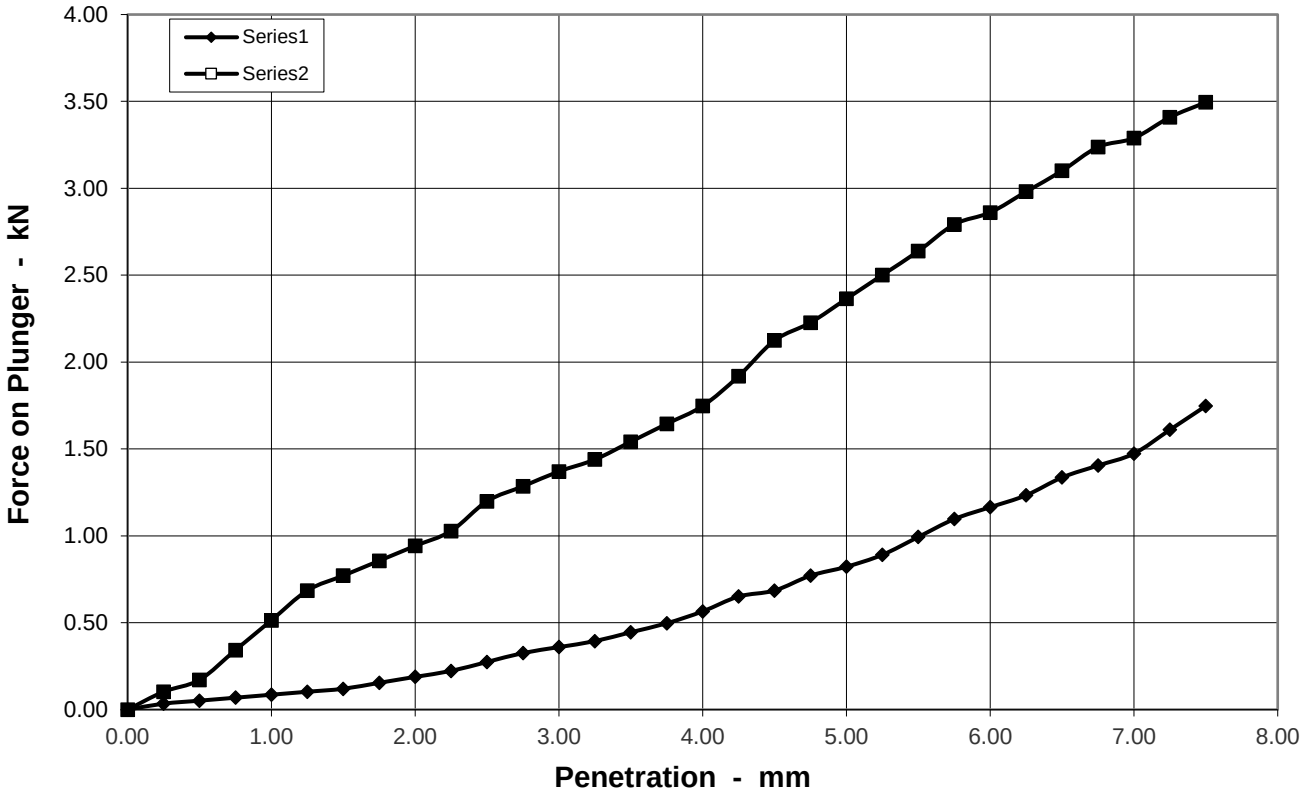

Preparation	Method of Compation		
	Hammer type		2.5kg Rammer
	Soaking Period	days	
	Amount of Swell	mm	

Sample Conditions		
Natural Moisture Content	%	14.0
Moisture Content - TOP	%	10.7
Moisture Content - BASE	%	12.5
Bulk Density	Mg/m³	2.19
Dry Density	Mg/m³	1.92

Test Conditions		
Sample Retained on 20 mm sieve	%	4.6
Seating Load - TOP	N	
Seating Load - BASE	N	
Surcharge	kg	8

Penetration mm	CBR Values %	
	TOP	BASE
2.5	2.1	9.1
5	4.1	11.8
Accepted CBR	**4.1**	**11.8**

Remarks

pgl priority geotechnical	**CALIFORNIA BEARING RATIO** **BS 13377 : Part 4 : 1990 Clause 7.4**	**Job Ref**	**P21060**
		Borehole / Pit No	WTP-BH079A
Site Name	**Water Supply Project - Ground Investigation Contract - Lot 1**	Sample No	13
		Depth	6 m
Soil Description	Slightly gravelly slightly sandy CLAY		

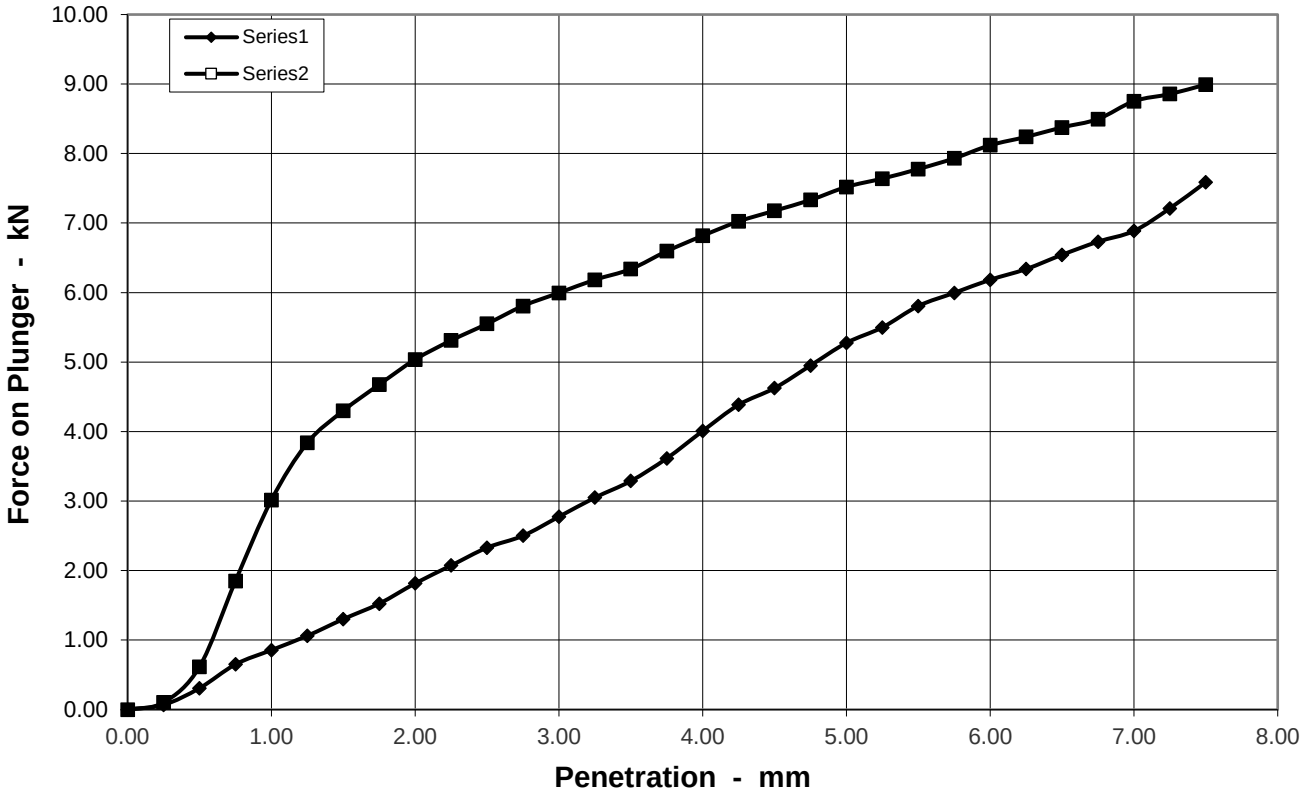

Preparation	Method of Compation		
	Hammer type		2.5kg Rammer
	Soaking Period	days	
	Amount of Swell	mm	

Sample Conditions		
Natural Moisture Content	%	14.0
Moisture Content - TOP	%	8.0
Moisture Content - BASE	%	8.6
Bulk Density	Mg/m³	2.08
Dry Density	Mg/m³	1.82

Test Conditions		
Sample Retained on 20 mm sieve	%	4.6
Seating Load - TOP	N	
Seating Load - BASE	N	
Surcharge	kg	8

Penetration mm	CBR Values %	
	TOP	BASE
2.5	17.6	42.0
5	26.4	37.6
Accepted CBR	**26.4**	**42.0**

			Remarks	

CALIFORNIA BEARING RATIO

BS 13377 : Part 4 : 1990 Clause 7.4

		Job Ref	**P21060**
		Borehole / Pit No	WTP-BH079A
Site Name	**Water Supply Project - Ground Investigation Contract - Lot 1**	Sample No	13
		Depth	6 m
Soil Description	Slightly gravelly slightly sandy CLAY		

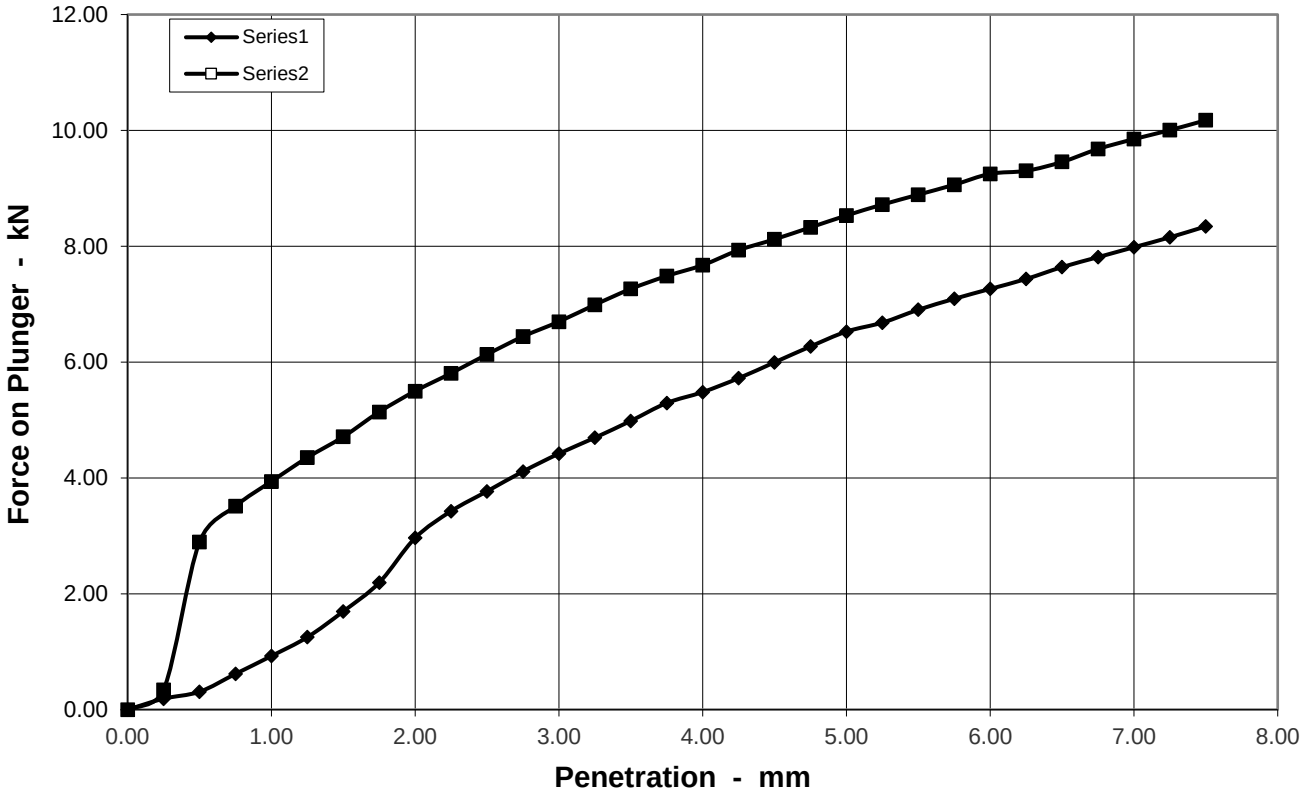

Preparation	Method of Compation		
	Hammer type		2.5kg Rammer
	Soaking Period	days	
	Amount of Swell	mm	

Sample Conditions		
Natural Moisture Content	%	14.0
Moisture Content - TOP	%	9.1
Moisture Content - BASE	%	9.1
Bulk Density	Mg/m³	2.18
Dry Density	Mg/m³	1.91

Test Conditions		
Sample Retained on 20 mm sieve	%	4.6
Seating Load - TOP	N	
Seating Load - BASE	N	
Surcharge	kg	

Penetration mm	CBR Values %	
	TOP	BASE
2.5	28.6	46.5
5	32.6	42.7
Accepted CBR	**32.6**	**46.5**

			Remarks	

CALIFORNIA BEARING RATIO

BS 13377 : Part 4 : 1990 Clause 7.4

		Job Ref	**P21060**
		Borehole / Pit No	WTP-BH079A
Site Name	**Water Supply Project - Ground Investigation Contract - Lot 1**	Sample No	13
		Depth	6 m
Soil Description	Slightly gravelly slightly sandy CLAY		

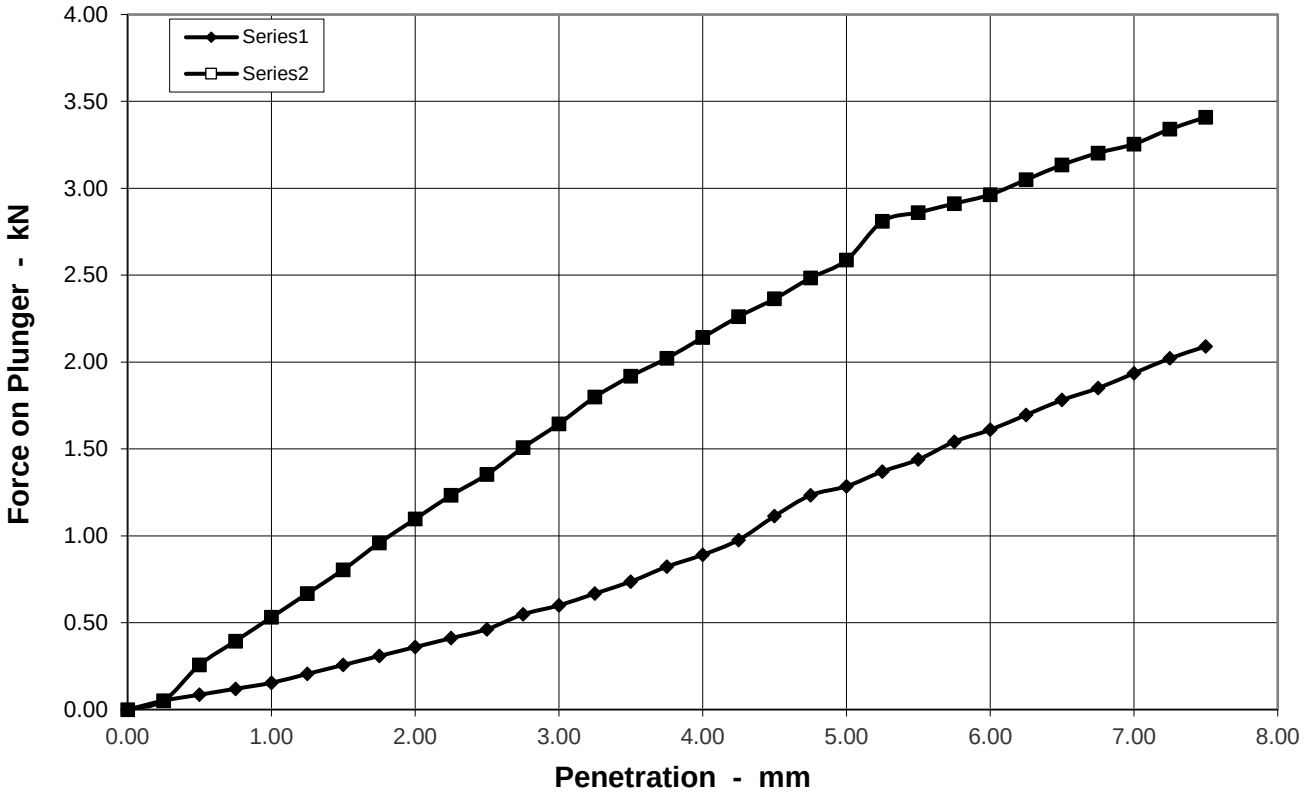

Preparation	Method of Compation		
	Hammer type		2.5kg Rammer
	Soaking Period	days	
	Amount of Swell	mm	

Sample Conditions		
Natural Moisture Content	%	14.0
Moisture Content - TOP	%	12.1
Moisture Content - BASE	%	11.7
Bulk Density	Mg/m³	2.24
Dry Density	Mg/m³	1.97

Test Conditions		
Sample Retained on 20 mm sieve	%	4.6
Seating Load - TOP	N	
Seating Load - BASE	N	
Surcharge	kg	8

Penetration mm	CBR Values %	
	TOP	BASE
2.5	3.5	10.3
5	6.4	12.9
Accepted CBR	**6.4**	**12.9**

			Remarks	

pgl priority geotechnical	**CALIFORNIA BEARING RATIO RELATIONSHIP** **BS 1377 : Part 4 : 1990 Clause 5**	**Job Ref**	**P21060**
		Borehole / Pit No	WTP-BH079A
Location	Water Supply Project-Ground Investigation Project-Lot 1	Sample No	1
Soil Description	Slightly gravelly slightly sandy CLAY	Sample Type	B
		Depth	6.00 m

CBR/ Moisture Content Relationship

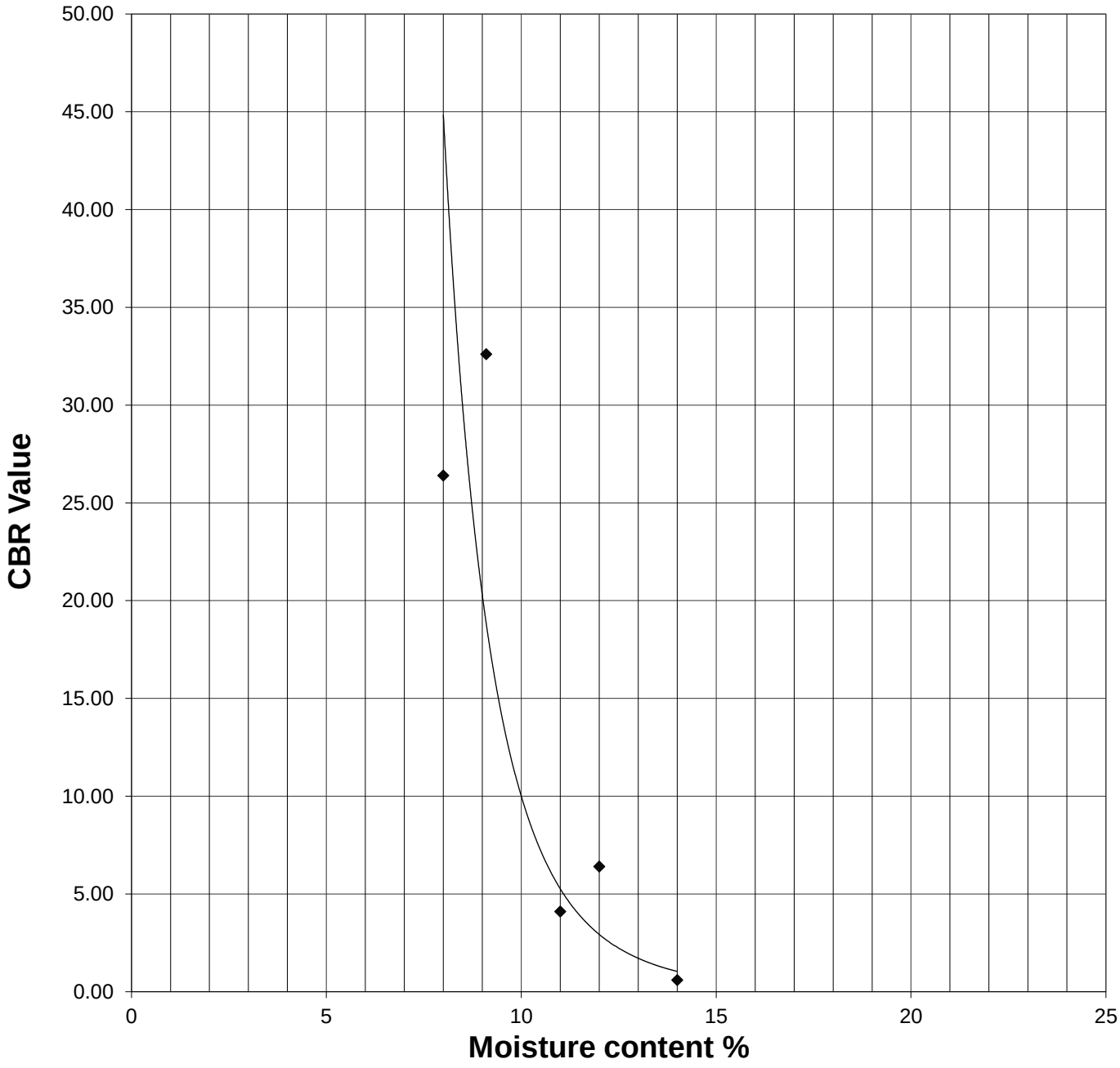

Operator	Checked	Approved	

CALIFORNIA BEARING RATIO

BS 13377 : Part 4 : 1990 Clause 7.4

		Job Ref	**P21060**
		Borehole / Pit No	WTP-BH080
Site Name	**Water Supply Project - Ground Investigation Contract - Lot 1**	Sample No	3
		Depth	3 m
Soil Description	Slightly sandy gravelly CLAY with low cobble content		

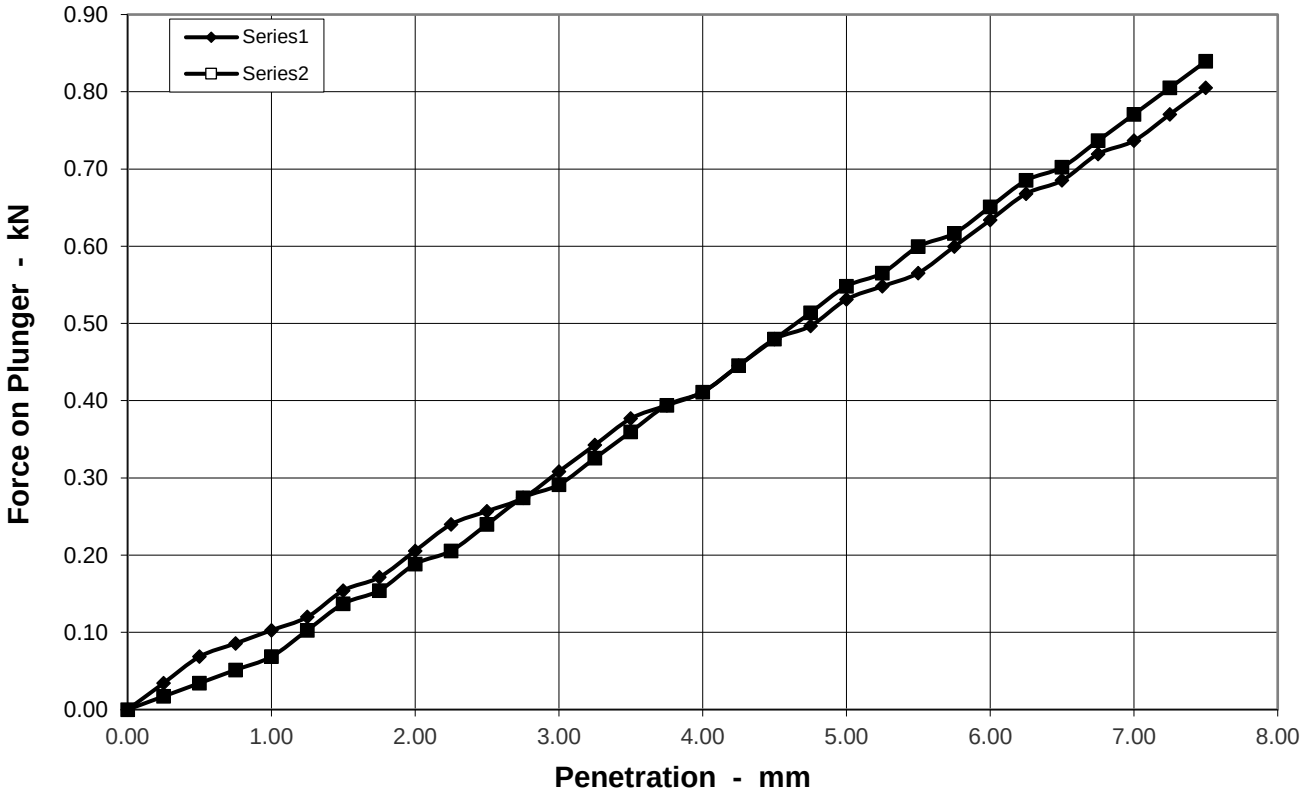

Preparation	Method of Compation		
	Hammer type		2.5kg Rammer
	Soaking Period	days	
	Amount of Swell	mm	

Sample Conditions		
Natural Moisture Content	%	12.0
Moisture Content - TOP	%	12.2
Moisture Content - BASE	%	12.3
Bulk Density	Mg/m³	2.26
Dry Density	Mg/m³	2.01

Test Conditions		
Sample Retained on 20 mm sieve	%	12.7
Seating Load - TOP	N	
Seating Load - BASE	N	
Surcharge	kg	8

Penetration mm	CBR Values %	
	TOP	BASE
2.5	1.9	1.8
5	2.7	2.7
Accepted CBR	**2.7**	**2.7**

			Remarks	

CALIFORNIA BEARING RATIO

BS 13377 : Part 4 : 1990 Clause 7.4

		Job Ref	**P21060**
		Borehole / Pit No	WTP-BH080
Site Name	**Water Supply Project - Ground Investigation Contract - Lot 1**	Sample No	3
		Depth	3 m
Soil Description	Slightly sandy gravelly CLAY with low cobble content		

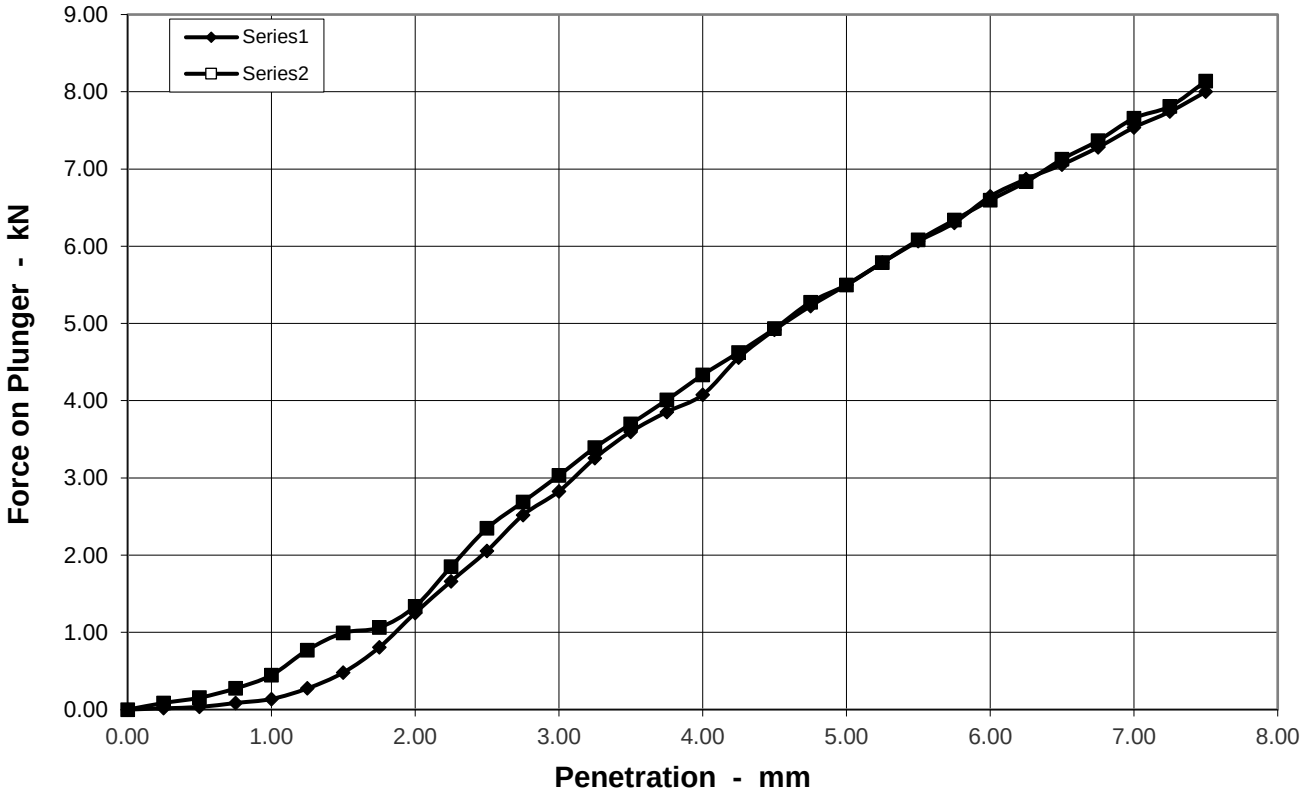

Preparation	Method of Compation		
	Hammer type		2.5kg Rammer
	Soaking Period	days	
	Amount of Swell	mm	

Sample Conditions		
Natural Moisture Content	%	12.0
Moisture Content - TOP	%	8.1
Moisture Content - BASE	%	7.6
Bulk Density	Mg/m³	2.20
Dry Density	Mg/m³	1.96

Test Conditions		
Sample Retained on 20 mm sieve	%	12.7
Seating Load - TOP	N	
Seating Load - BASE	N	
Surcharge	kg	8

Penetration mm	CBR Values %	
	TOP	BASE
2.5	15.6	17.8
5	27.5	27.5
Accepted CBR	**27.5**	**27.5**

			Remarks

CALIFORNIA BEARING RATIO

BS 13377 : Part 4 : 1990 Clause 7.4

		Job Ref	**P21060**
		Borehole / Pit No	WTP-BH080
Site Name	**Water Supply Project - Ground Investigation Contract - Lot 1**	Sample No	3
		Depth	3 m
Soil Description	Slightly sandy gravelly CLAY with low cobble content		

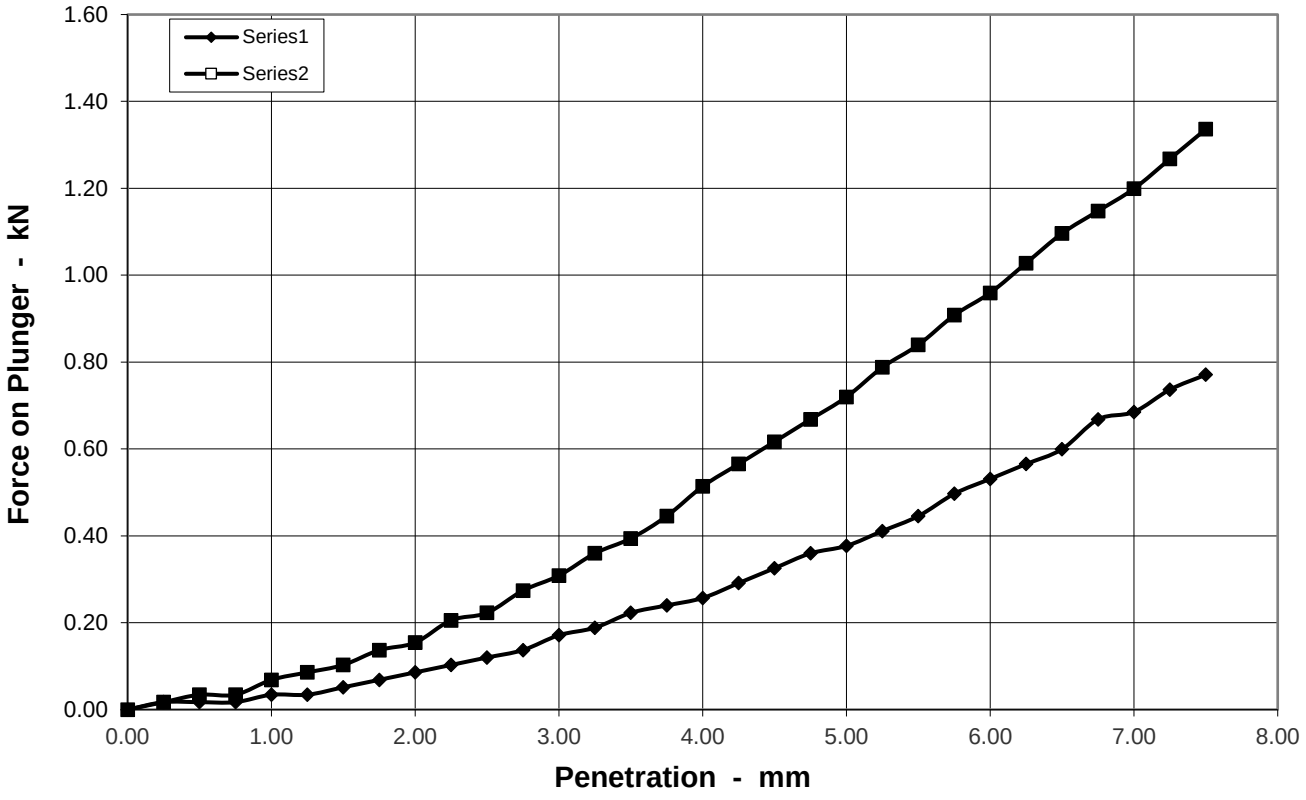

Preparation	Method of Compation		
	Hammer type		2.5kg Rammer
	Soaking Period	days	
	Amount of Swell	mm	

Sample Conditions		
Natural Moisture Content	%	12.0
Moisture Content - TOP	%	10.9
Moisture Content - BASE	%	9.9
Bulk Density	Mg/m³	2.26
Dry Density	Mg/m³	2.01

Test Conditions		
Sample Retained on 20 mm sieve	%	12.7
Seating Load - TOP	N	
Seating Load - BASE	N	
Surcharge	kg	8

Penetration mm	CBR Values %	
	TOP	BASE
2.5	0.9	1.7
5	1.9	3.6
Accepted CBR	**1.9**	**3.6**

			Remarks	

CALIFORNIA BEARING RATIO

BS 13377 : Part 4 : 1990 Clause 7.4

		Job Ref	**P21060**
		Borehole / Pit No	WTP-BH080
Site Name	**Water Supply Project - Ground Investigation Contract - Lot 1**	Sample No	3
		Depth	3 m
Soil Description	Slightly sandy gravelly CLAY with low cobble content		

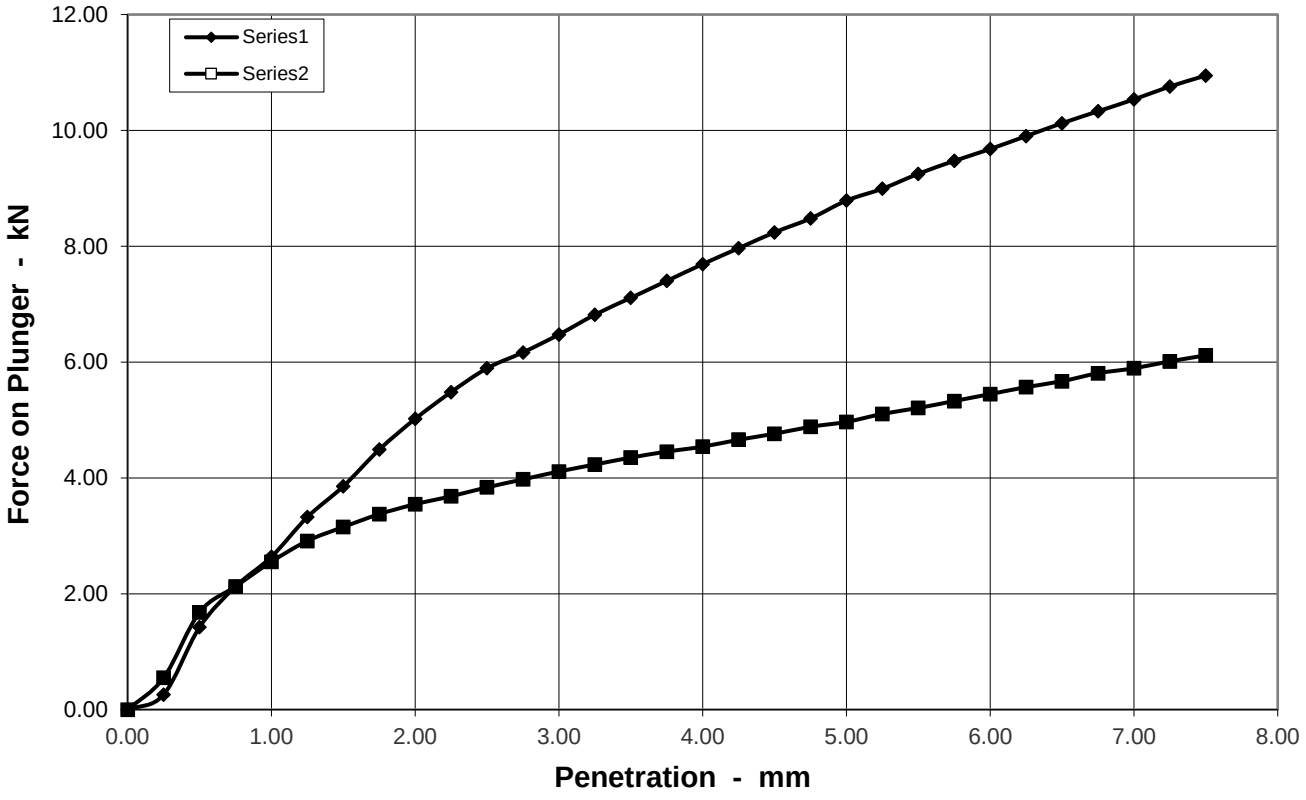

Preparation	Method of Compation		
	Hammer type		2.5kg Rammer
	Soaking Period	days	
	Amount of Swell	mm	

Sample Conditions		
Natural Moisture Content	%	12.0
Moisture Content - TOP	%	7.7
Moisture Content - BASE	%	6.8
Bulk Density	Mg/m³	2.19
Dry Density	Mg/m³	1.95

Test Conditions		
Sample Retained on 20 mm sieve	%	12.7
Seating Load - TOP	N	
Seating Load - BASE	N	
Surcharge	kg	8

Penetration mm	CBR Values %	
	TOP	BASE
2.5	44.6	29.1
5	43.9	24.8
Accepted CBR	**44.6**	**29.1**

			Remarks	

CALIFORNIA BEARING RATIO

BS 13377 : Part 4 : 1990 Clause 7.4

		Job Ref	**P21060**
		Borehole / Pit No	WTP-BH080
Site Name	**Water Supply Project - Ground Investigation Contract - Lot 1**	Sample No	3
		Depth	3 m
Soil Description	Slightly sandy gravelly CLAY with low cobble content		

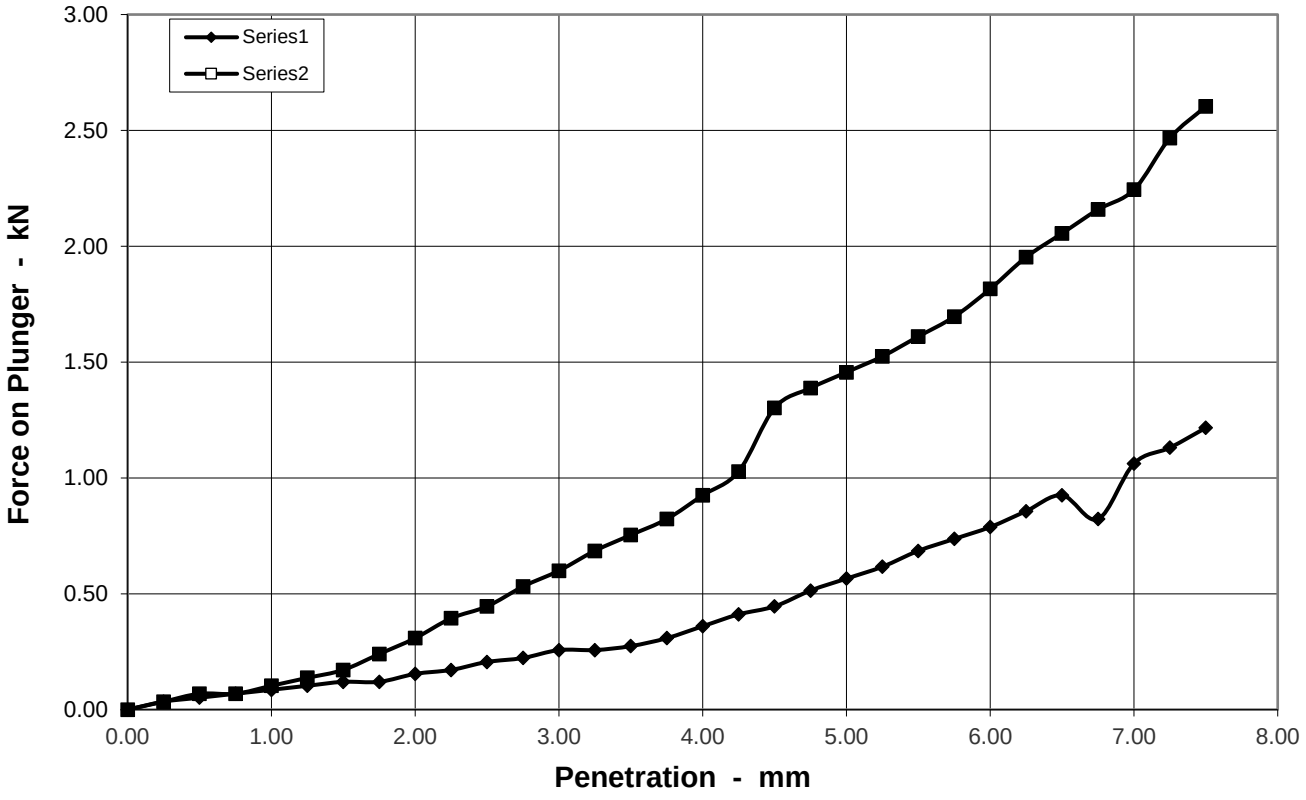

Preparation	Method of Compation		
	Hammer type		2.5kg Rammer
	Soaking Period	days	
	Amount of Swell	mm	

Sample Conditions		
Natural Moisture Content	%	12.0
Moisture Content - TOP	%	9.9
Moisture Content - BASE	%	9.1
Bulk Density	Mg/m³	2.27
Dry Density	Mg/m³	2.02

Test Conditions		
Sample Retained on 20 mm sieve	%	12.7
Seating Load - TOP	N	
Seating Load - BASE	N	
Surcharge	kg	8

Penetration mm	CBR Values %	
	TOP	BASE
2.5	1.6	3.4
5	2.8	7.3
Accepted CBR	**2.8**	**7.3**

			Remarks	

pgl priority geotechnical	**CALIFORNIA BEARING RATIO RELATIONSHIP** **BS 1377 : Part 4 : 1990 Clause 5**	**Job Ref**	**P21060**
		Borehole / Pit No	WTP-TP080
Location	Water Supply Project-Ground Investigation Project-Lot 1	Sample No	1
Soil Description	Slightly gravelly slightly sandy CLAY	Sample Type	B
		Depth	2.60 m

CBR/ Moisture Content Relationship

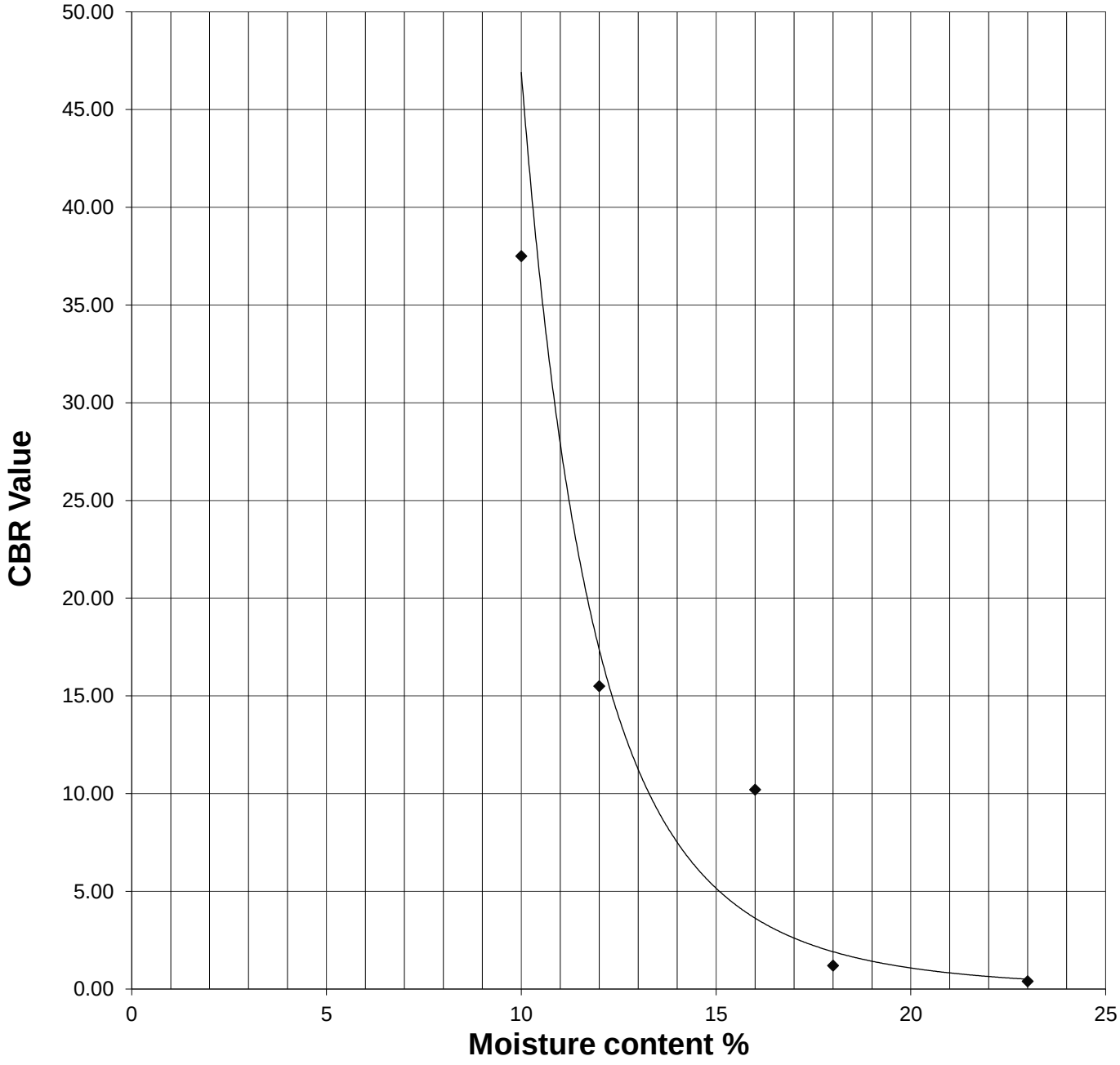

Operator	Checked	Approved

CALIFORNIA BEARING RATIO

BS 13377 : Part 4 : 1990 Clause 7.4

		Job Ref	**P21060**
		Borehole / Pit No	WTP-BH081
Site Name	**Water Supply Project - Ground Investigation Contract - Lot 1**	Sample No	3
		Depth	1 m
Soil Description	Slightly sandy slightly gravelly CLAY		

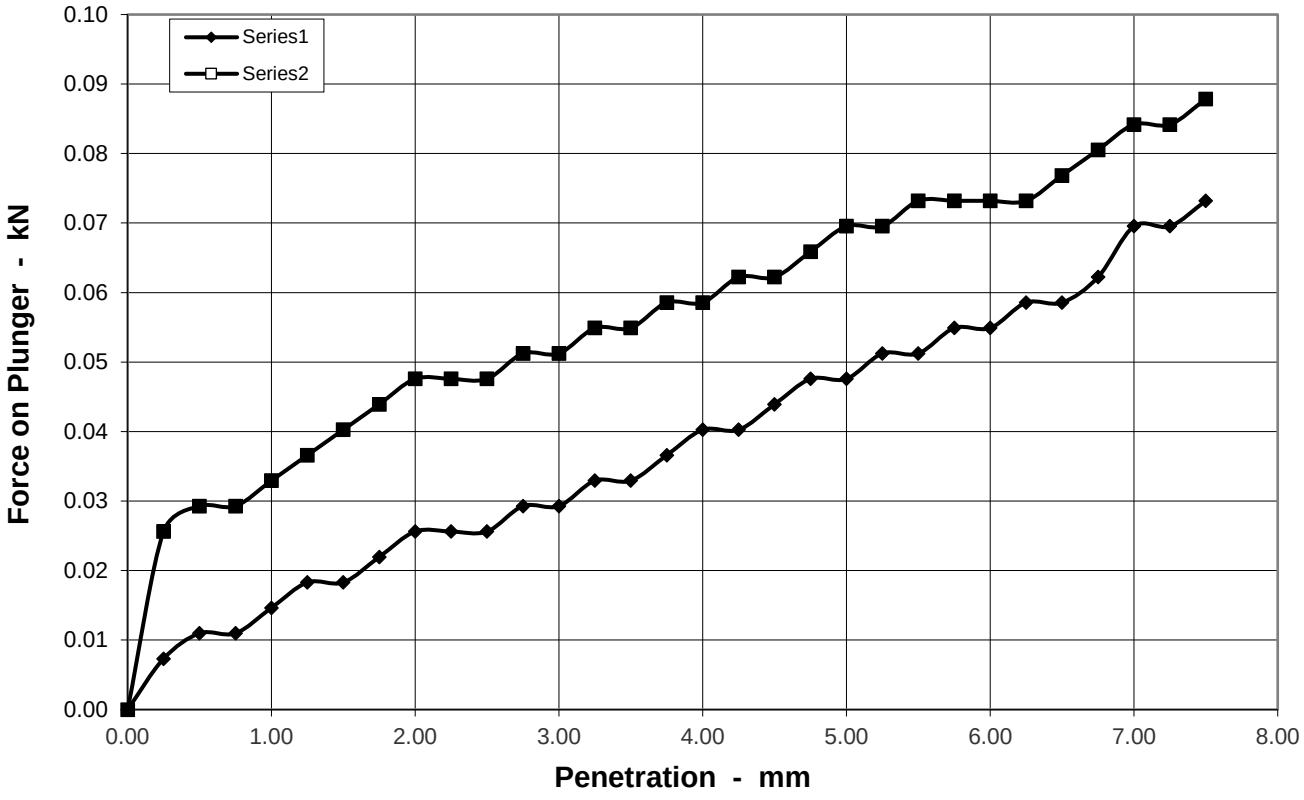

Preparation	Method of Compation		
	Hammer type		2.5kg Rammer
	Soaking Period	days	
	Amount of Swell	mm	

Sample Conditions		
Natural Moisture Content	%	20.0
Moisture Content - TOP	%	20.1
Moisture Content - BASE	%	17.2
Bulk Density	Mg/m³	2.13
Dry Density	Mg/m³	1.78

Test Conditions		
Sample Retained on 20 mm sieve	%	11.7
Seating Load - TOP	N	
Seating Load - BASE	N	
Surcharge	kg	8

Penetration mm	CBR Values %	
	TOP	BASE
2.5	0.2	0.4
5	0.2	0.3
Accepted CBR	**0.2**	**0.4**

			Remarks	

CALIFORNIA BEARING RATIO

BS 13377 : Part 4 : 1990 Clause 7.4

		Job Ref	**P21060**
		Borehole / Pit No	WTP-BH081
Site Name	**Water Supply Project - Ground Investigation Contract - Lot 1**	Sample No	3
		Depth	1 m
Soil Description	Slightly sandy slightly gravelly CLAY		

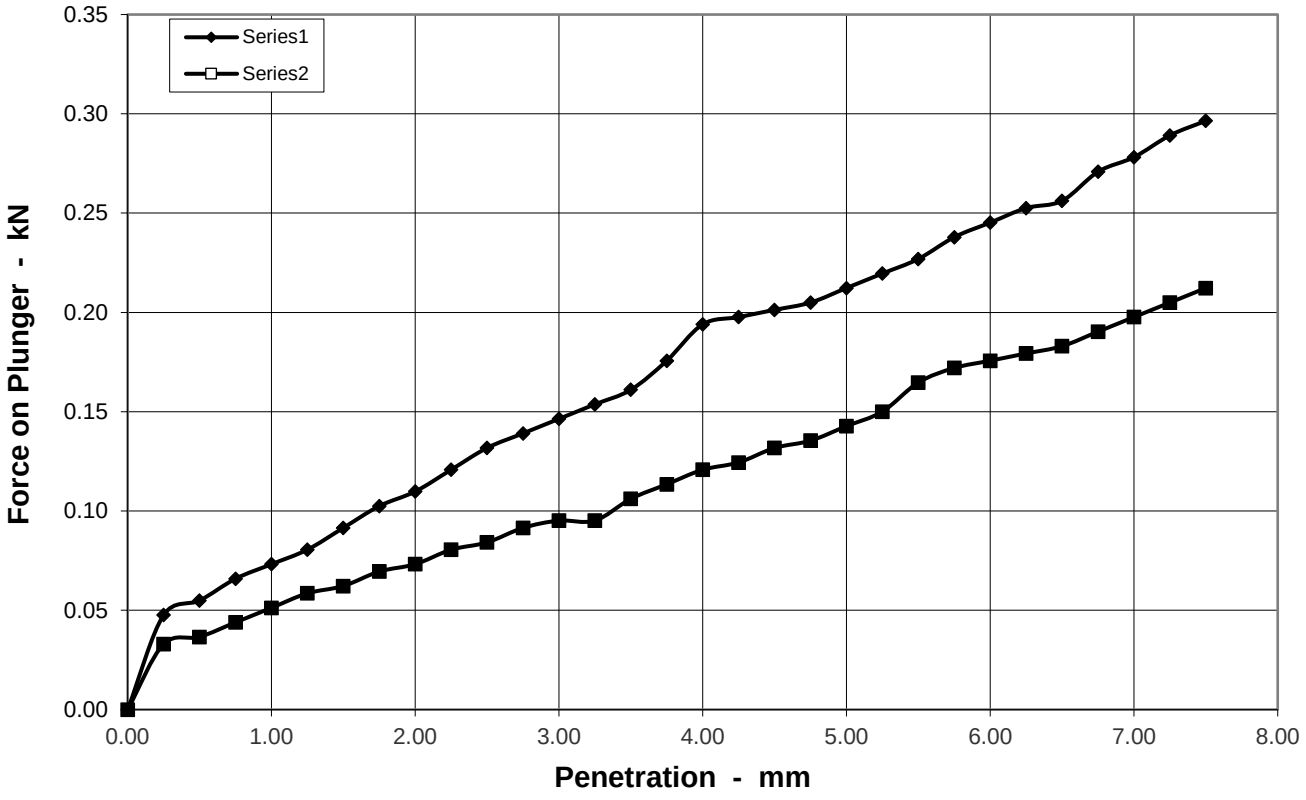

Preparation	Method of Compation		
	Hammer type		2.5kg Rammer
	Soaking Period	days	
	Amount of Swell	mm	

Sample Conditions		
Natural Moisture Content	%	20.0
Moisture Content - TOP	%	14.6
Moisture Content - BASE	%	14.3
Bulk Density	Mg/m³	2.19
Dry Density	Mg/m³	1.82

Test Conditions		
Sample Retained on 20 mm sieve	%	11.7
Seating Load - TOP	N	
Seating Load - BASE	N	
Surcharge	kg	8

Penetration mm	CBR Values %	
	TOP	BASE
2.5	1.0	0.6
5	1.1	0.7
Accepted CBR	**1.1**	**0.7**

			Remarks	

CALIFORNIA BEARING RATIO

BS 13377 : Part 4 : 1990 Clause 7.4

		Job Ref	**P21060**
		Borehole / Pit No	WTP-BH081
Site Name	**Water Supply Project - Ground Investigation Contract - Lot 1**	Sample No	3
		Depth	1 m
Soil Description	Slightly sandy slightly gravelly CLAY		

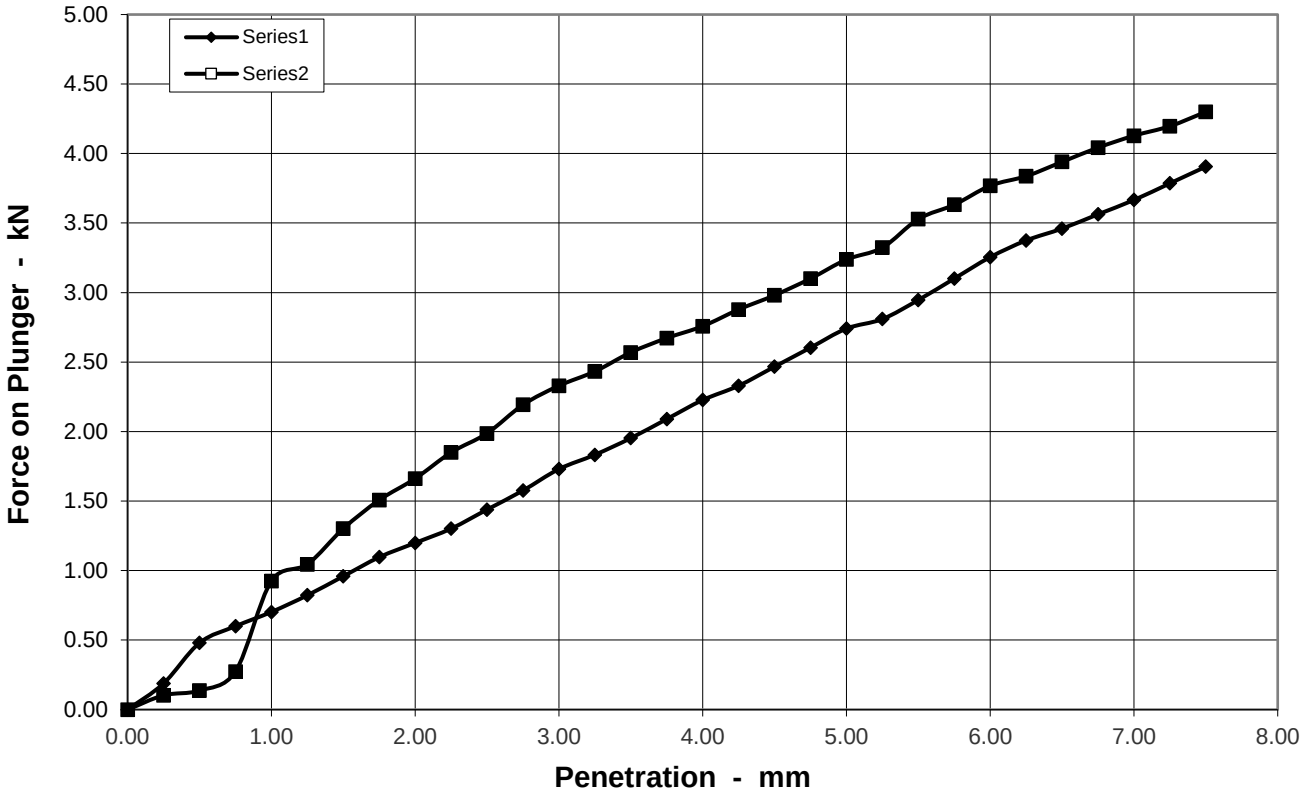

Preparation	Method of Compation		
	Hammer type		2.5kg Rammer
	Soaking Period	days	
	Amount of Swell	mm	

Sample Conditions		
Natural Moisture Content	%	20.0
Moisture Content - TOP	%	10.2
Moisture Content - BASE	%	11.1
Bulk Density	Mg/m³	2.22
Dry Density	Mg/m³	1.85

Test Conditions		
Sample Retained on 20 mm sieve	%	11.7
Seating Load - TOP	N	
Seating Load - BASE	N	
Surcharge	kg	8

Penetration mm	CBR Values %	
	TOP	BASE
2.5	10.9	15.1
5	13.7	16.2
Accepted CBR	**13.7**	**16.2**

			Remarks	

CALIFORNIA BEARING RATIO

BS 13377 : Part 4 : 1990 Clause 7.4

		Job Ref	**P21060**
		Borehole / Pit No	WTP-BH081
Site Name	**Water Supply Project - Ground Investigation Contract - Lot 1**	Sample No	3
		Depth	1 m
Soil Description	Slightly sandy slightly gravelly CLAY		

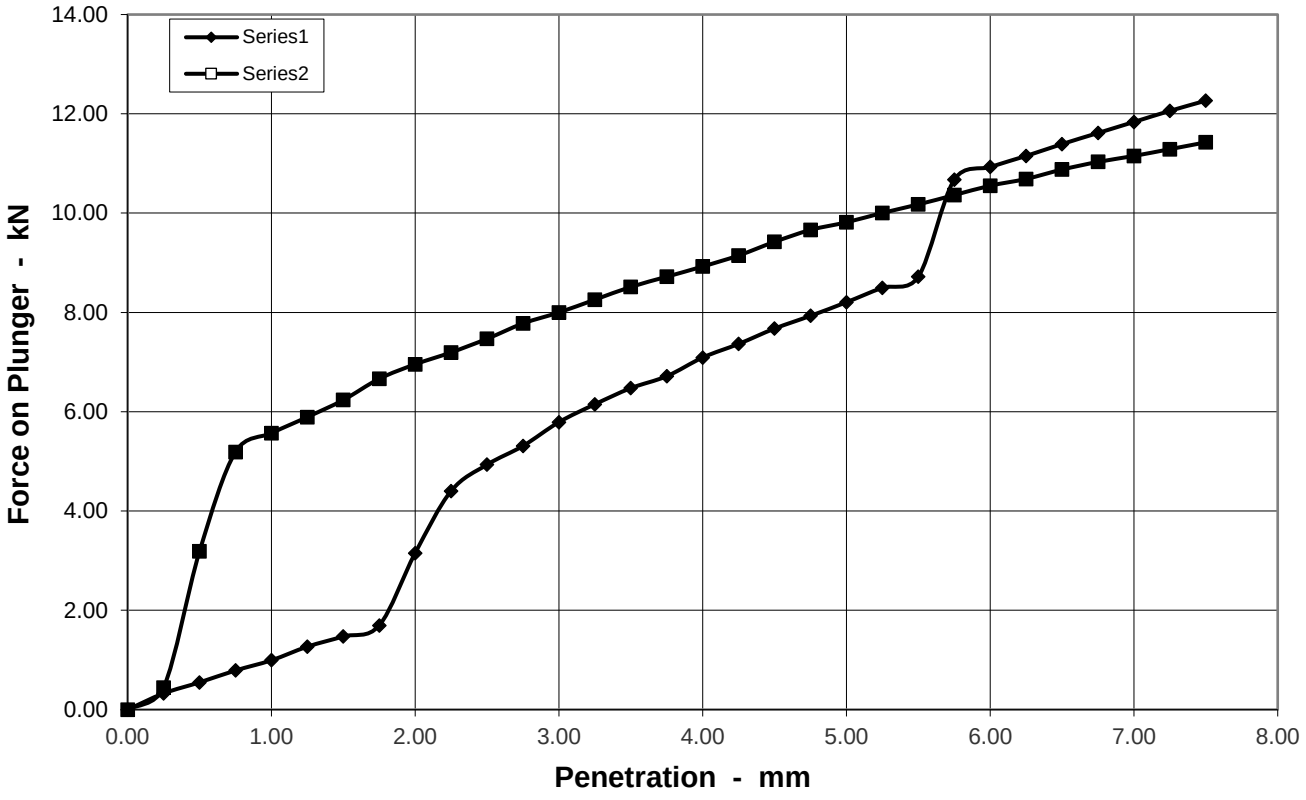

Preparation	Method of Compation		
	Hammer type		2.5kg Rammer
	Soaking Period	days	
	Amount of Swell	mm	

Sample Conditions		
Natural Moisture Content	%	20.0
Moisture Content - TOP	%	8.5
Moisture Content - BASE	%	7.6
Bulk Density	Mg/m³	2.09
Dry Density	Mg/m³	1.74

Test Conditions		
Sample Retained on 20 mm sieve	%	11.7
Seating Load - TOP	N	
Seating Load - BASE	N	
Surcharge	kg	8

Penetration mm	CBR Values %	
	TOP	BASE
2.5	37.4	56.6
5	41.0	49.1
Accepted CBR	**41.0**	**56.6**

			Remarks	

CALIFORNIA BEARING RATIO

BS 13377 : Part 4 : 1990 Clause 7.4

		Job Ref	**P21060**
		Borehole / Pit No	WTP-BH081
Site Name	**Water Supply Project - Ground Investigation Contract - Lot 1**	Sample No	3
		Depth	1 m
Soil Description	Slightly sandy slightly gravelly CLAY		

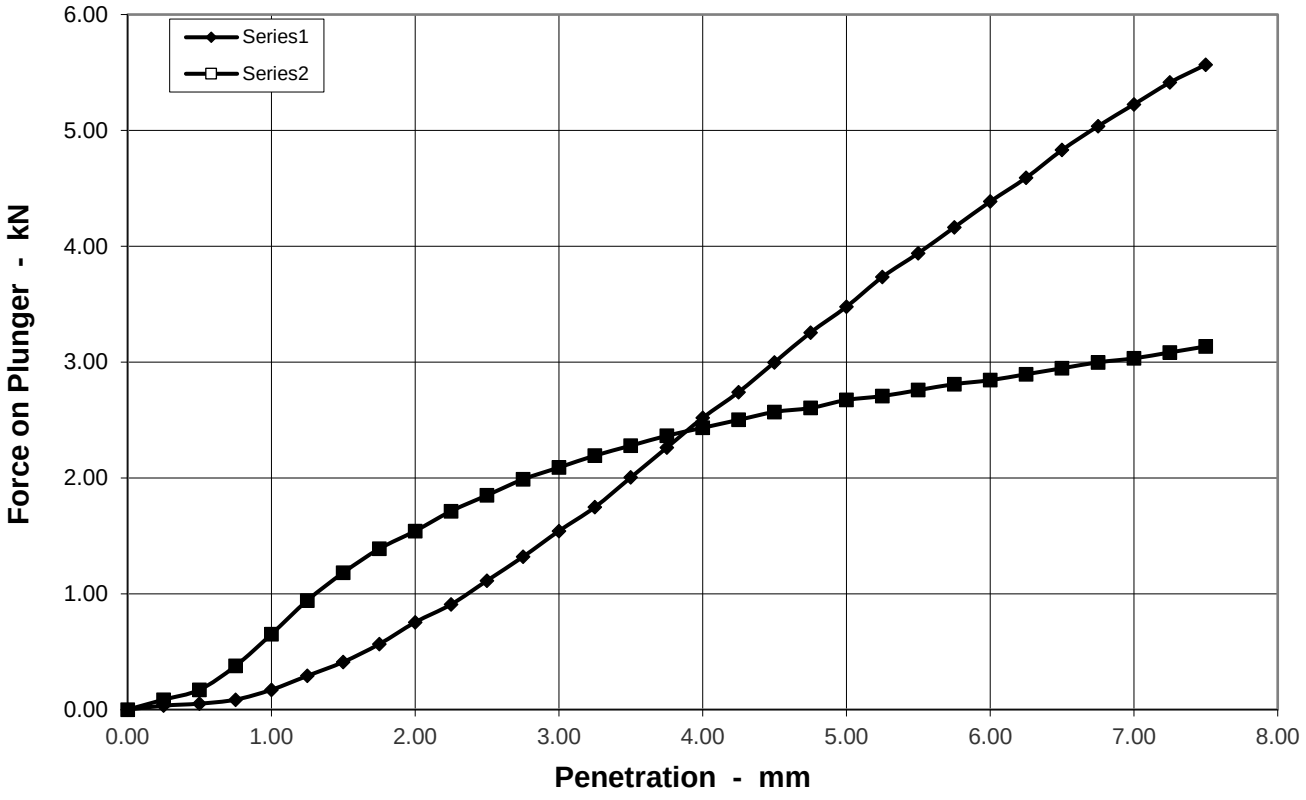

Preparation	Method of Compation		
	Hammer type		2.5kg Rammer
	Soaking Period	days	
	Amount of Swell	mm	

Sample Conditions		
Natural Moisture Content	%	20.0
Moisture Content - TOP	%	10.5
Moisture Content - BASE	%	9.7
Bulk Density	Mg/m³	2.20
Dry Density	Mg/m³	1.83

Test Conditions		
Sample Retained on 20 mm sieve	%	11.7
Seating Load - TOP	N	
Seating Load - BASE	N	
Surcharge	kg	8

Penetration mm	CBR Values %	
	TOP	BASE
2.5	8.4	14.0
5	17.4	13.4
Accepted CBR	**17.4**	**14.0**

			Remarks

pgl priority geotechnical	**CALIFORNIA BEARING RATIO RELATIONSHIP** **BS 1377 : Part 4 : 1990 Clause 5**	**Job Ref**	**P21060**
		Borehole / Pit No	WTP-BH081
Location	Water Supply Project-Ground Investigation Project-Lot 1	Sample No	1
Soil Description	Slightly sandy slightly gravelly CLAY	Sample Type	B
		Depth	1.00 m

CBR/ Moisture Content Relationship

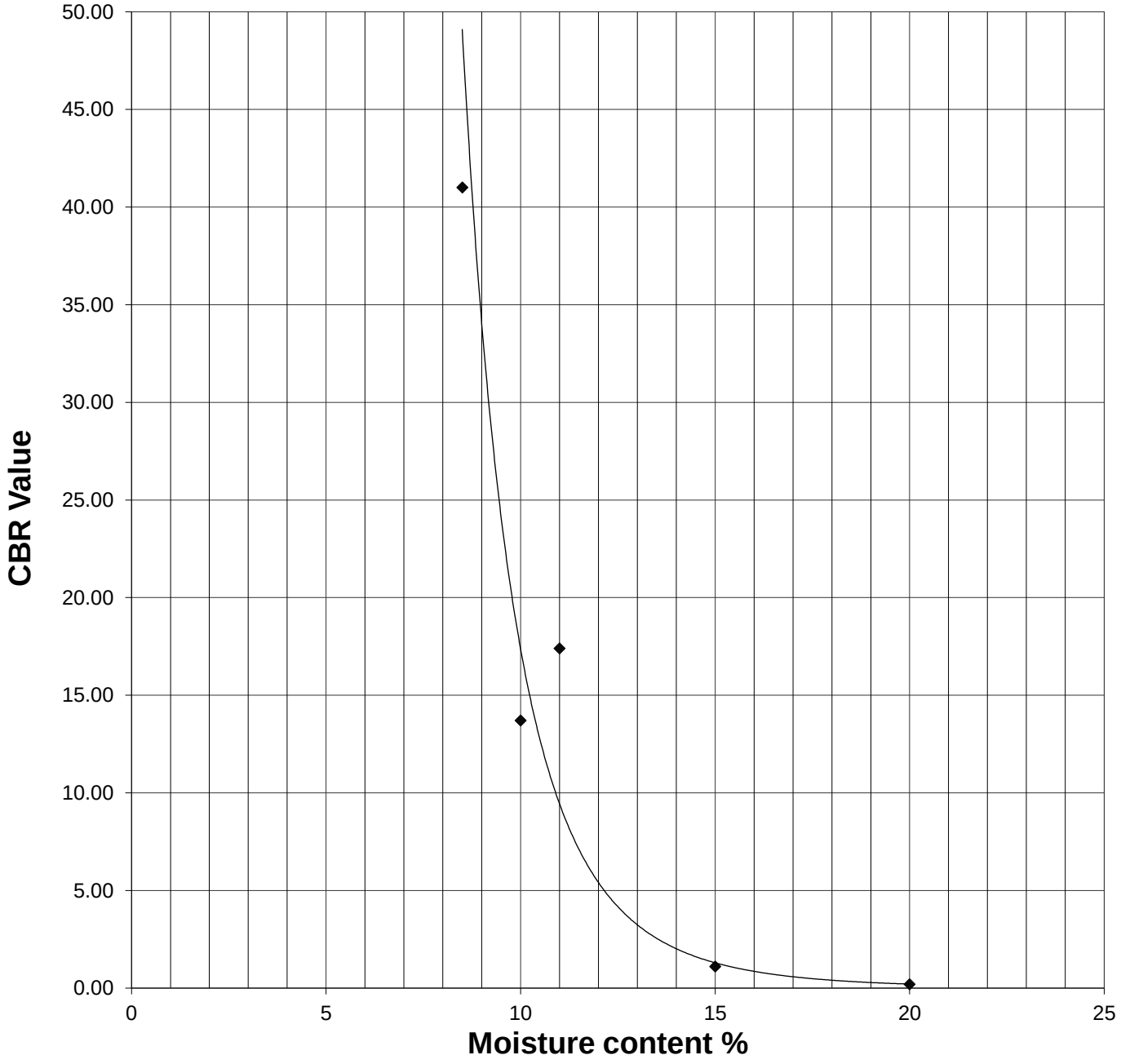

Operator	Checked	Approved

CALIFORNIA BEARING RATIO

BS 13377 : Part 4 : 1990 Clause 7.4

		Job Ref	**P21060**
		Borehole / Pit No	WTP-TP001
Site Name	**Water Supply Project - Ground Investigation Contract - Lot 1**	Sample No	1
		Depth	0.5 m
Soil Description	Very sitly very gravelly SAND		

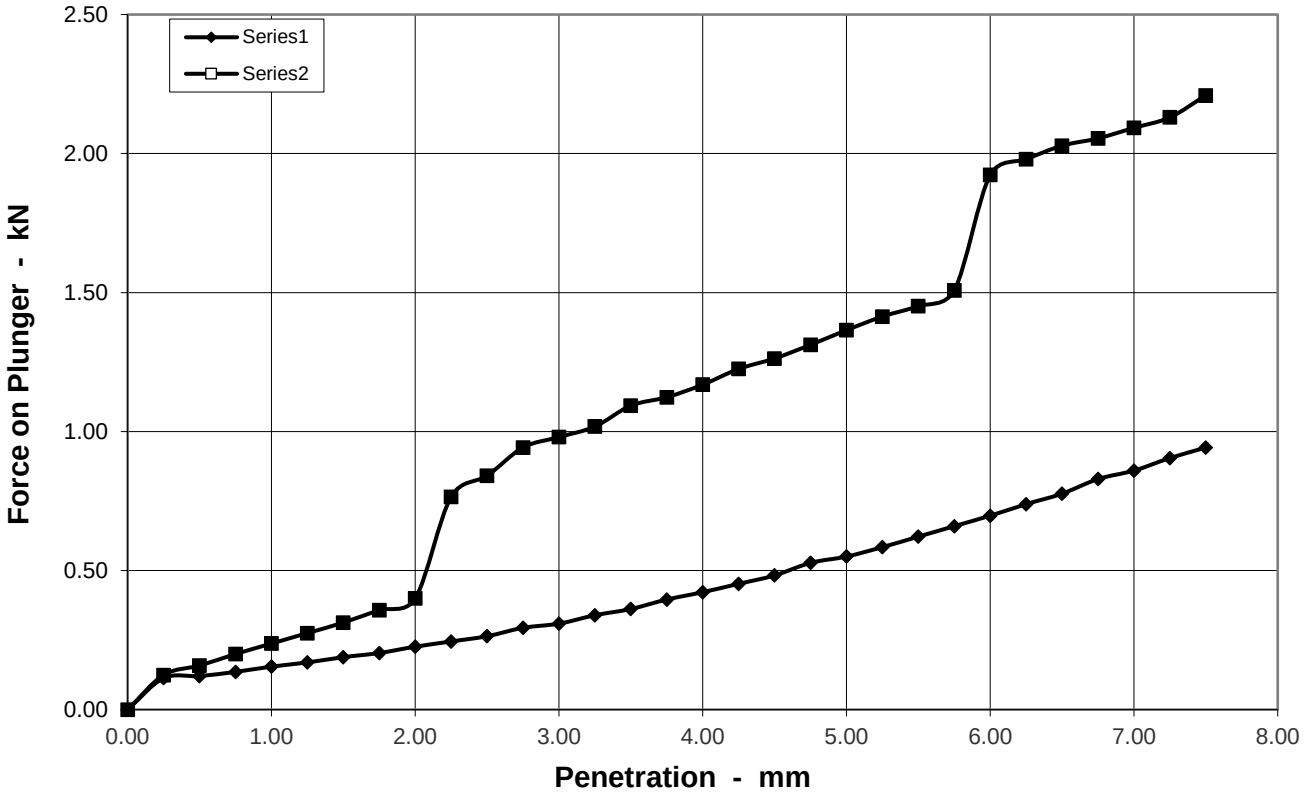

Preparation	Method of Compation		
	Hammer type		2.5kg Rammer
	Soaking Period	days	
	Amount of Swell	mm	

Sample Conditions		
Natural Moisture Content	%	18.0
Moisture Content - TOP	%	18.3
Moisture Content - BASE	%	16.8
Bulk Density	Mg/m³	2.07
Dry Density	Mg/m³	1.75

Test Conditions		
Sample Retained on 20 mm sieve	%	8.4
Seating Load - TOP	N	
Seating Load - BASE	N	
Surcharge	kg	8

Penetration mm	CBR Values %	
	TOP	BASE
2.5	2.0	6.4
5	2.8	6.8
Accepted CBR	**2.8**	**6.8**

			Remarks

CALIFORNIA BEARING RATIO

BS 13377 : Part 4 : 1990 Clause 7.4

		Job Ref	**P21060**
		Borehole / Pit No	WTP-TP001
Site Name	**Water Supply Project - Ground Investigation Contract - Lot 1**	Sample No	1
		Depth	0.5 m
Soil Description	Very sitly very gravelly SAND		

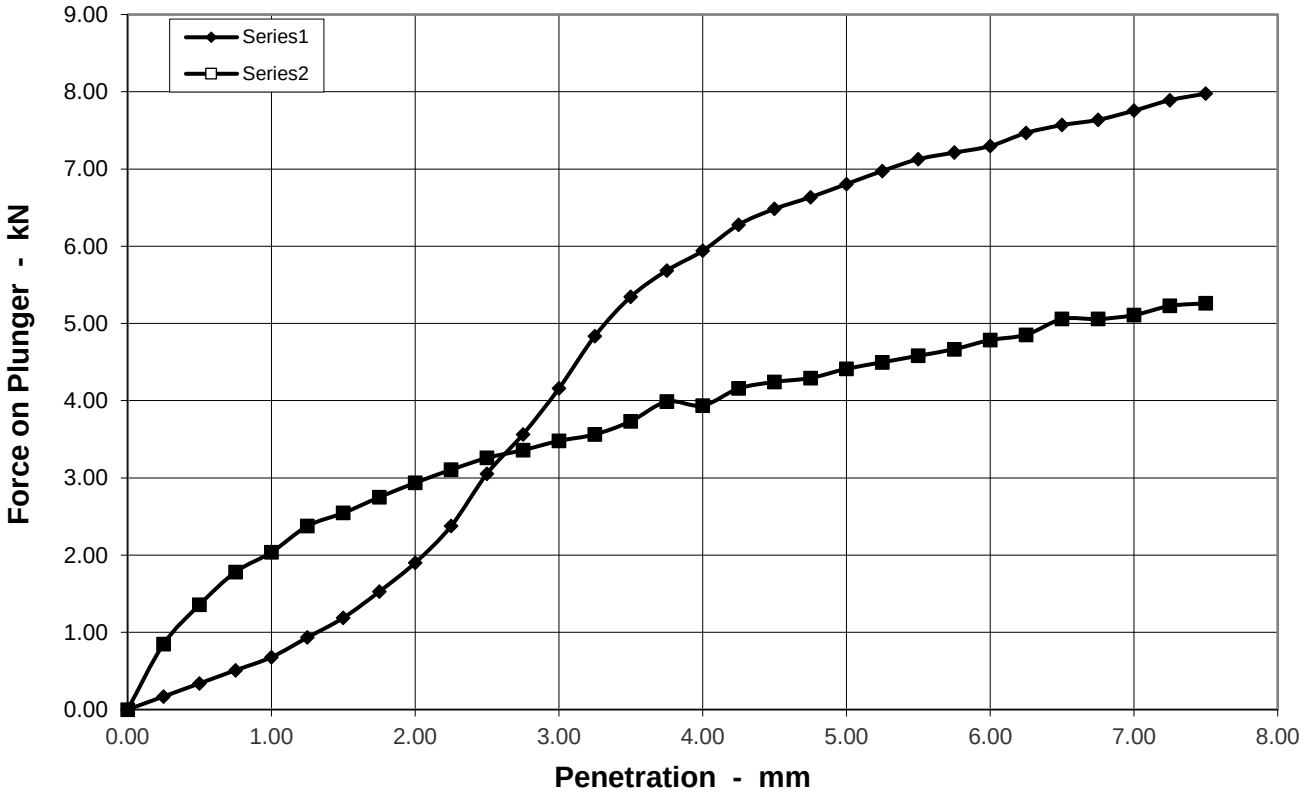

Preparation	Method of Compation		
	Hammer type		2.5kg Rammer
	Soaking Period	days	
	Amount of Swell	mm	

Sample Conditions		
Natural Moisture Content	%	18.0
Moisture Content - TOP	%	12.9
Moisture Content - BASE	%	12.0
Bulk Density	Mg/m³	2.04
Dry Density	Mg/m³	1.72

Test Conditions		
Sample Retained on 20 mm sieve	%	8.4
Seating Load - TOP	N	
Seating Load - BASE	N	
Surcharge	kg	8

Penetration mm	CBR Values %	
	TOP	BASE
2.5	23.1	24.7
5	34.0	22.1
Accepted CBR	**34.0**	**24.7**

			Remarks	

CALIFORNIA BEARING RATIO

BS 13377 : Part 4 : 1990 Clause 7.4

		Job Ref	**P21060**
		Borehole / Pit No	WTP-TP001
Site Name	**Water Supply Project - Ground Investigation Contract - Lot 1**	Sample No	1
		Depth	0.5 m
Soil Description	Very sitly very gravelly SAND		

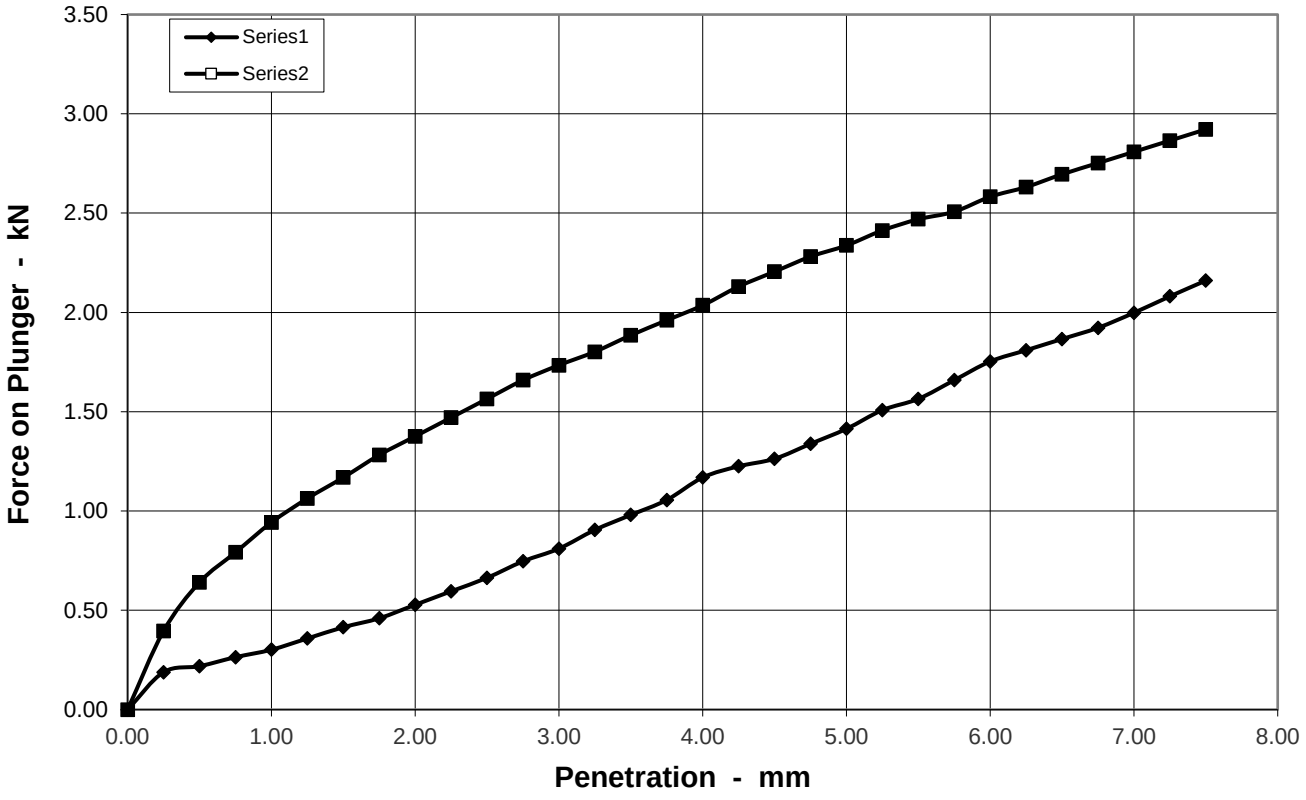

Preparation	Method of Compation	
	Hammer type	2.5kg Rammer
	Soaking Period days	
	Amount of Swell mm	

Sample Conditions		
Natural Moisture Content	%	18.0
Moisture Content - TOP	%	16.8
Moisture Content - BASE	%	15.9
Bulk Density	Mg/m³	2.10
Dry Density	Mg/m³	1.78

Test Conditions		
Sample Retained on 20 mm sieve	%	8.4
Seating Load - TOP	N	
Seating Load - BASE	N	
Surcharge	kg	8

Penetration mm	CBR Values %	
	TOP	BASE
2.5	5.0	11.9
5	7.1	11.7
Accepted CBR	**7.1**	**11.9**

			Remarks	

CALIFORNIA BEARING RATIO

BS 13377 : Part 4 : 1990 Clause 7.4

		Job Ref	**P21060**
		Borehole / Pit No	WTP-TP001
Site Name	**Water Supply Project - Ground Investigation Contract - Lot 1**	Sample No	1
		Depth	0.5 m
Soil Description	Very sitly very gravelly SAND		

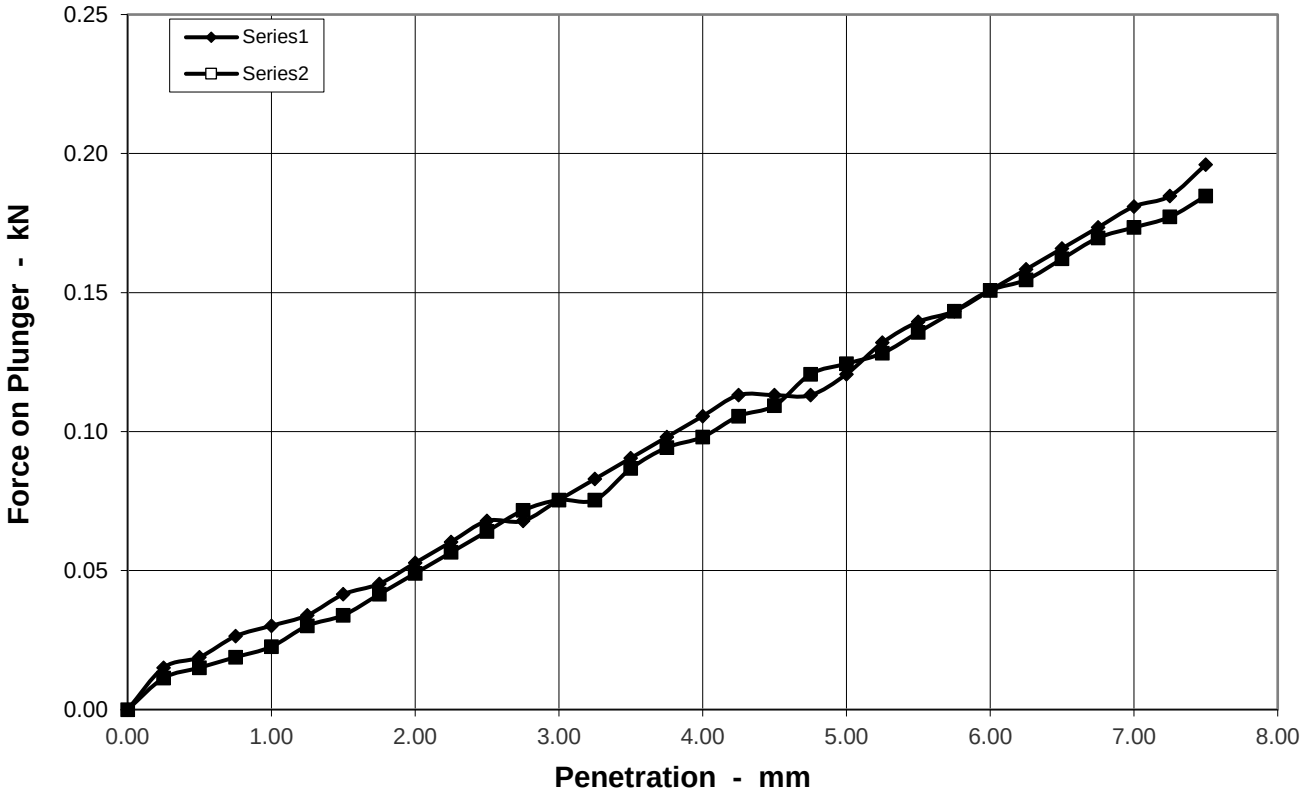

Preparation	Method of Compation		
	Hammer type		2.5kg Rammer
	Soaking Period	days	
	Amount of Swell	mm	

Sample Conditions		
Natural Moisture Content	%	18.0
Moisture Content - TOP	%	19.5
Moisture Content - BASE	%	20.2
Bulk Density	Mg/m³	2.08
Dry Density	Mg/m³	1.75

Test Conditions		
Sample Retained on 20 mm sieve	%	8.4
Seating Load - TOP	N	
Seating Load - BASE	N	
Surcharge	kg	8

Penetration mm	CBR Values %	
	TOP	BASE
2.5	0.5	0.5
5	0.6	0.6
Accepted CBR	**0.6**	**0.6**

			Remarks	

CALIFORNIA BEARING RATIO

BS 13377 : Part 4 : 1990 Clause 7.4

		Job Ref	**P21060**
		Borehole / Pit No	WTP-TP001
Site Name	**Water Supply Project - Ground Investigation Contract - Lot 1**	Sample No	1
		Depth	0.5 m
Soil Description	Very sitly very gravelly SAND		

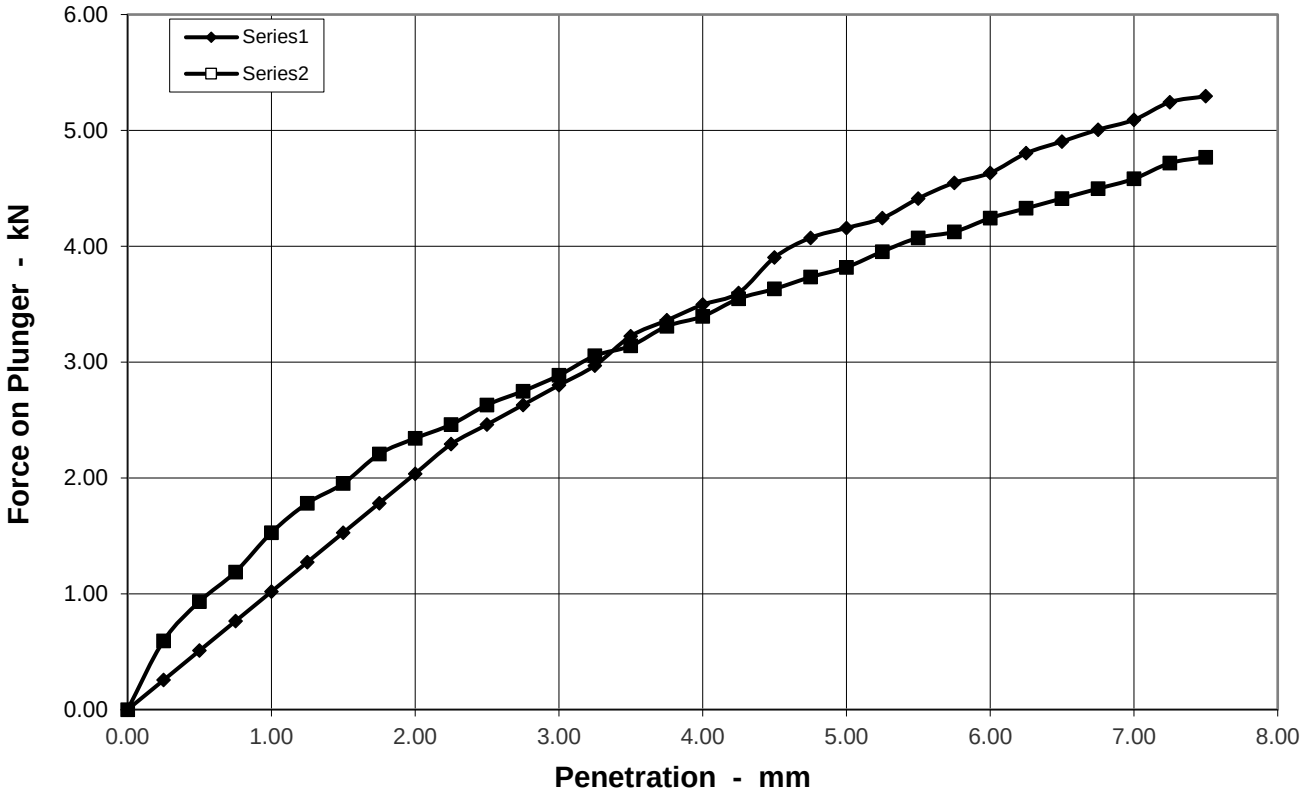

Preparation	Method of Compation	
	Hammer type	2.5kg Rammer
	Soaking Period days	
	Amount of Swell mm	

Sample Conditions		
Natural Moisture Content	%	18.0
Moisture Content - TOP	%	12.9
Moisture Content - BASE	%	15.0
Bulk Density	Mg/m³	2.07
Dry Density	Mg/m³	1.75

Test Conditions		
Sample Retained on 20 mm sieve	%	8.4
Seating Load - TOP	N	
Seating Load - BASE	N	
Surcharge	kg	8

Penetration mm	CBR Values %	
	TOP	BASE
2.5	18.6	19.9
5	20.8	19.1
Accepted CBR	**20.8**	**19.9**

			Remarks

pgl priority geotechnical	**CALIFORNIA BEARING RATIO RELATIONSHIP** **BS 1377 : Part 4 : 1990 Clause 5**	**Job Ref**	**P21060**
		Borehole / Pit No	WTP-TP001
Location	Water Supply Project-Ground Investigation Project-Lot 1	Sample No	1
Soil Description	Very silty very gravelly SAND	Sample Type	B
		Depth	0.50 m

CBR/ Moisture Content Relationship

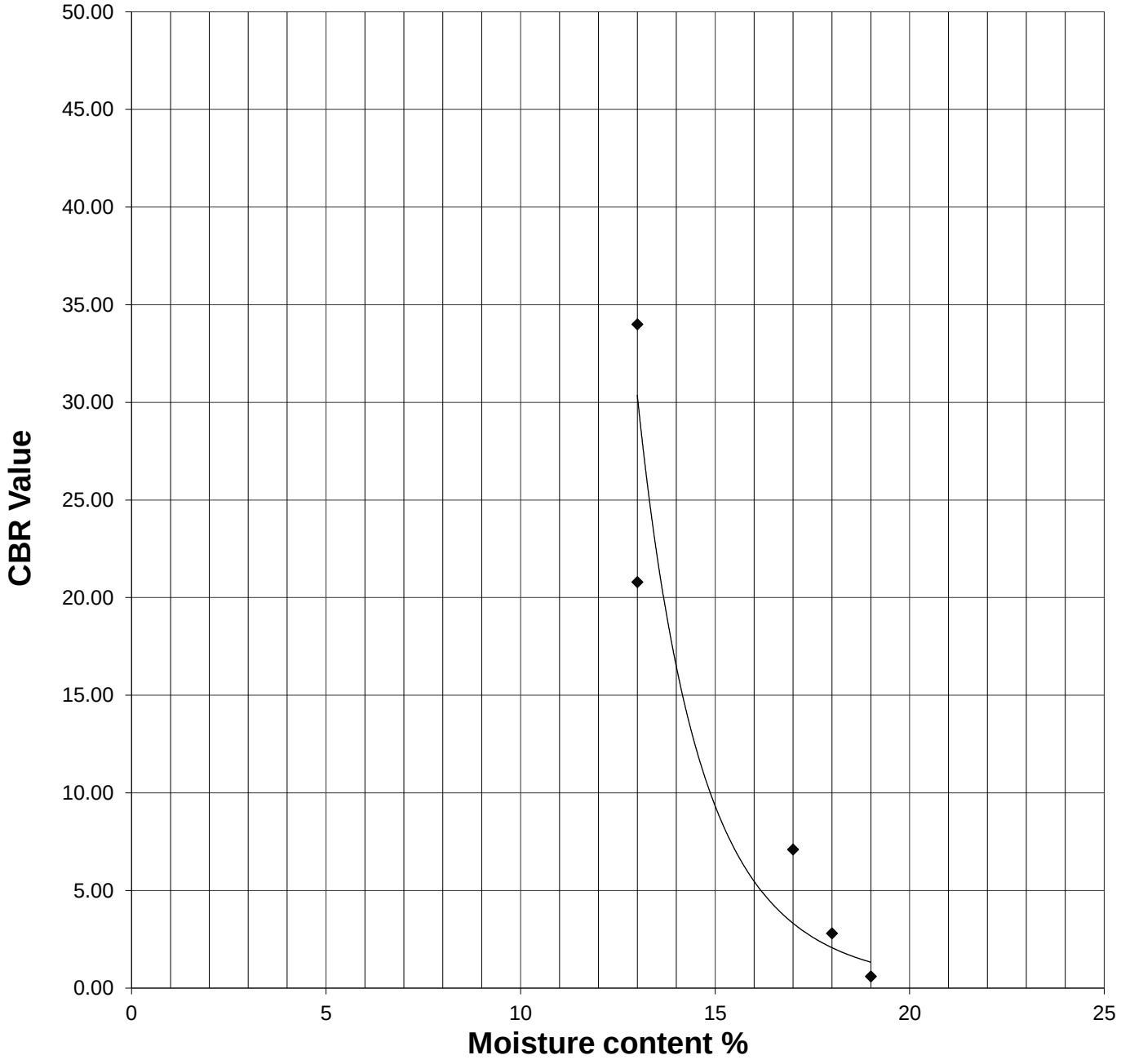

Operator	Checked	Approved

CALIFORNIA BEARING RATIO

BS 13377 : Part 4 : 1990 Clause 7.4

		Job Ref	**P21060**
		Borehole / Pit No	WTP-TP010
Site Name	**Water Supply Project - Ground Investigation Contract - Lot 1**	Sample No	3
		Depth	2 m
Soil Description	Slightly sandy slightly gravelly CLAY with low cobble content		

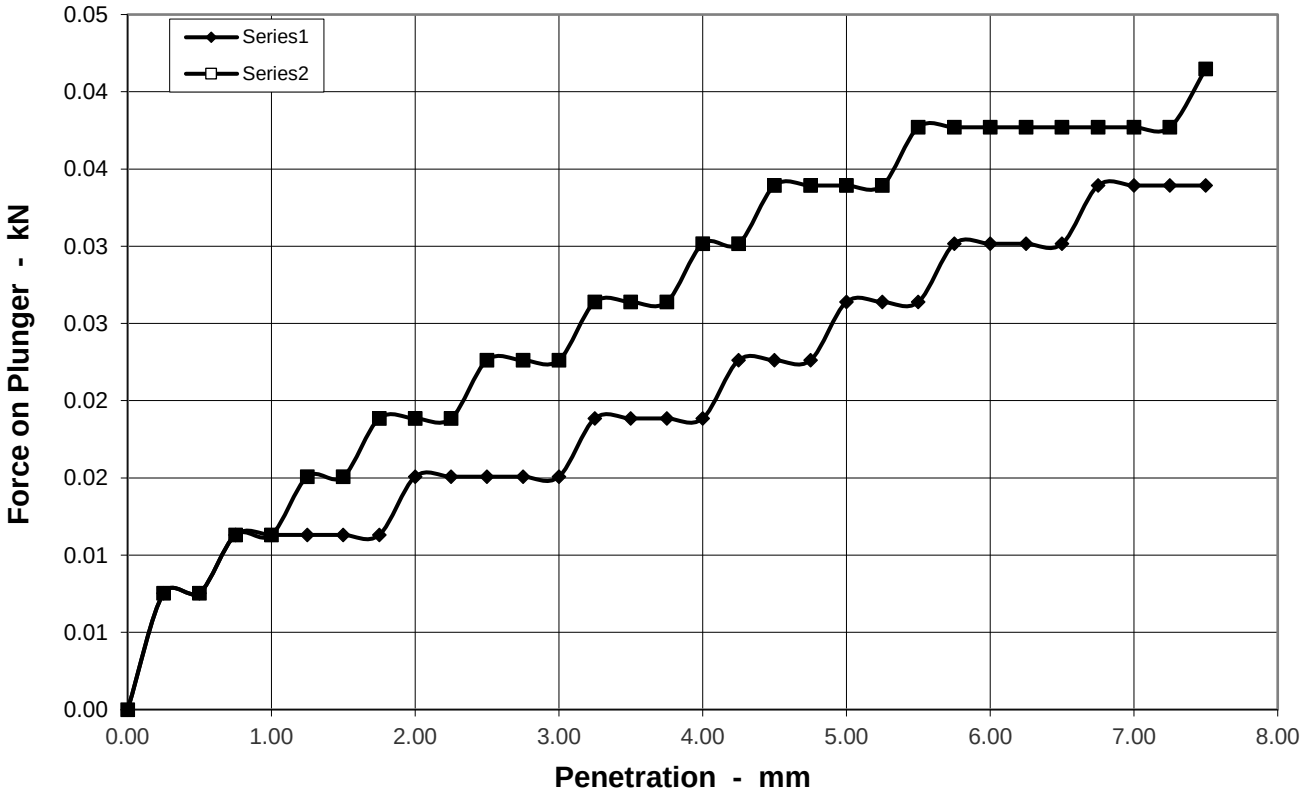

Preparation	Method of Compation		
	Hammer type		2.5kg Rammer
	Soaking Period	days	
	Amount of Swell	mm	

Sample Conditions		
Natural Moisture Content	%	18.0
Moisture Content - TOP	%	17.7
Moisture Content - BASE	%	16.7
Bulk Density	Mg/m³	2.18
Dry Density	Mg/m³	1.85

Test Conditions		
Sample Retained on 20 mm sieve	%	4.2
Seating Load - TOP	N	
Seating Load - BASE	N	
Surcharge	kg	8

Penetration mm	CBR Values %	
	TOP	BASE
2.5	0.1	0.2
5	0.1	0.2
Accepted CBR	**0.1**	**0.2**

			Remarks	

CALIFORNIA BEARING RATIO

BS 13377 : Part 4 : 1990 Clause 7.4

		Job Ref	**P21060**
		Borehole / Pit No	WTP-TP010
Site Name	**Water Supply Project - Ground Investigation Contract - Lot 1**	Sample No	3
		Depth	2 m
Soil Description	Slightly sandy slightly gravelly CLAY with low cobble content		

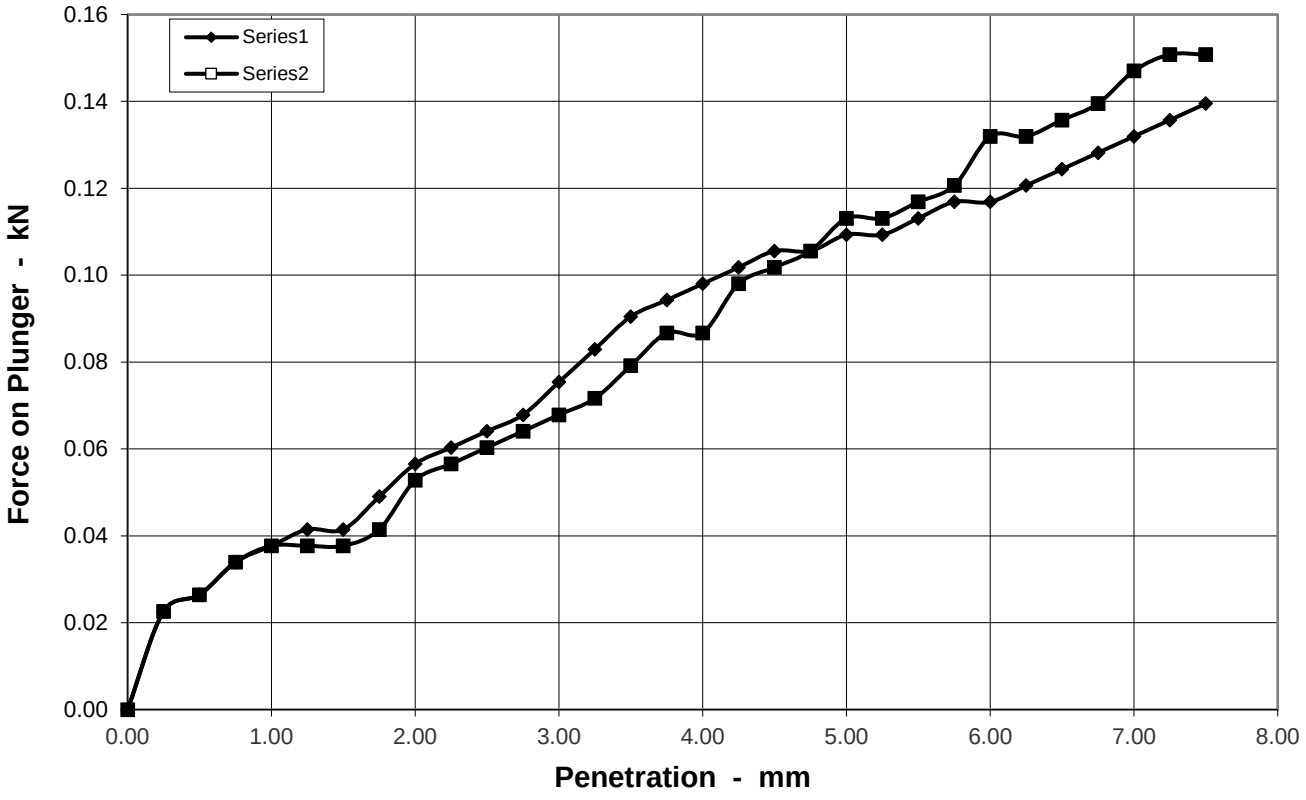

Preparation	Method of Compation		
	Hammer type		2.5kg Rammer
	Soaking Period	days	
	Amount of Swell	mm	

Sample Conditions		
Natural Moisture Content	%	18.0
Moisture Content - TOP	%	15.5
Moisture Content - BASE	%	15.1
Bulk Density	Mg/m³	2.22
Dry Density	Mg/m³	1.89

Test Conditions		
Sample Retained on 20 mm sieve	%	4.2
Seating Load - TOP	N	
Seating Load - BASE	N	
Surcharge	kg	8

Penetration mm	CBR Values %	
	TOP	BASE
2.5	0.5	0.5
5	0.5	0.6
Accepted CBR	**0.5**	**0.6**

			Remarks	

CALIFORNIA BEARING RATIO

BS 13377 : Part 4 : 1990 Clause 7.4

		Job Ref	**P21060**
		Borehole / Pit No	WTP-TP010
Site Name	**Water Supply Project - Ground Investigation Contract - Lot 1**	Sample No	3
		Depth	2 m
Soil Description	Slightly sandy slightly gravelly CLAY with low cobble content		

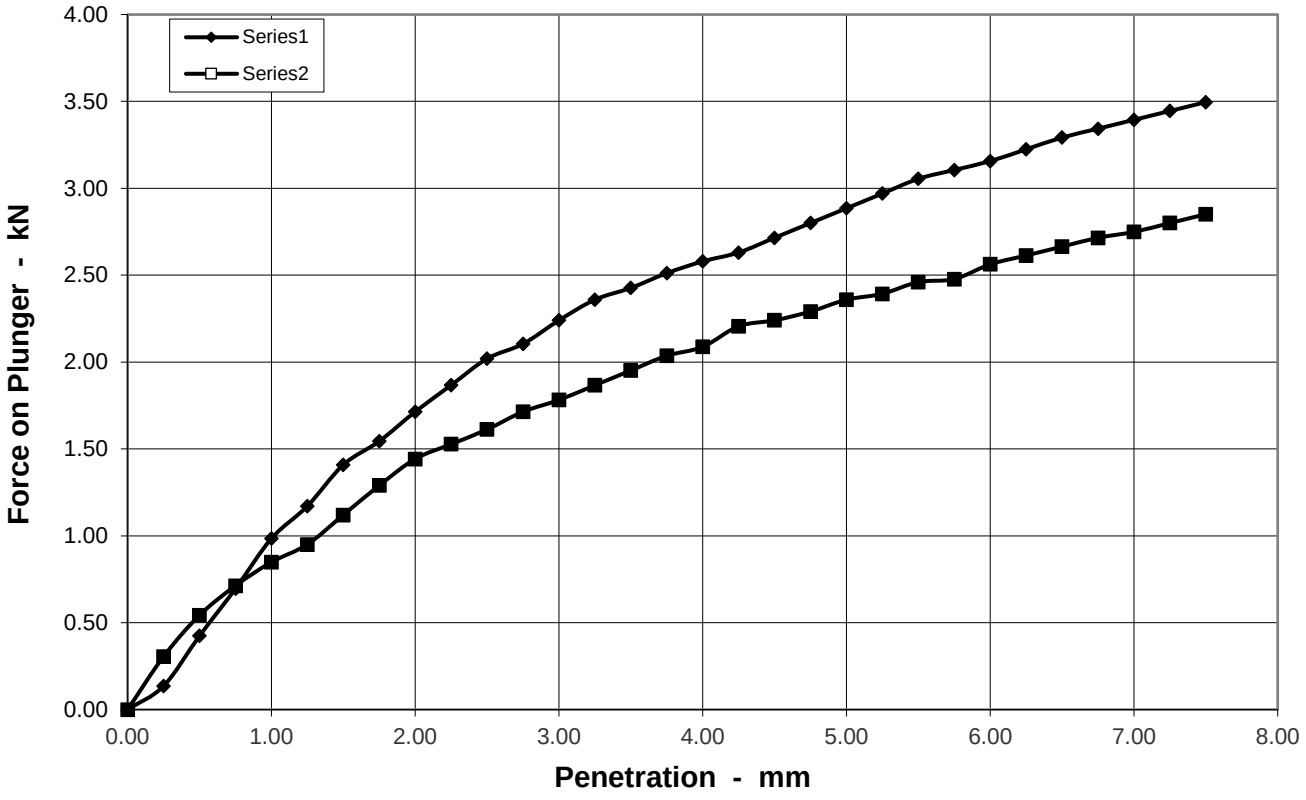

Preparation	Method of Compation		
	Hammer type		2.5kg Rammer
	Soaking Period	days	
	Amount of Swell	mm	

Sample Conditions		
Natural Moisture Content	%	18.0
Moisture Content - TOP	%	11.0
Moisture Content - BASE	%	11.9
Bulk Density	Mg/m³	2.06
Dry Density	Mg/m³	1.75

Test Conditions		
Sample Retained on 20 mm sieve	%	4.2
Seating Load - TOP	N	
Seating Load - BASE	N	
Surcharge	kg	8

Penetration mm	CBR Values %	
	TOP	BASE
2.5	15.3	12.2
5	14.4	11.8
Accepted CBR	**15.3**	**12.2**

			Remarks	

CALIFORNIA BEARING RATIO

BS 13377 : Part 4 : 1990 Clause 7.4

		Job Ref	**P21060**
		Borehole / Pit No	WTP-TP010
Site Name	**Water Supply Project - Ground Investigation Contract - Lot 1**	Sample No	3
		Depth	2 m
Soil Description	Slightly sandy slightly gravelly CLAY with low cobble content		

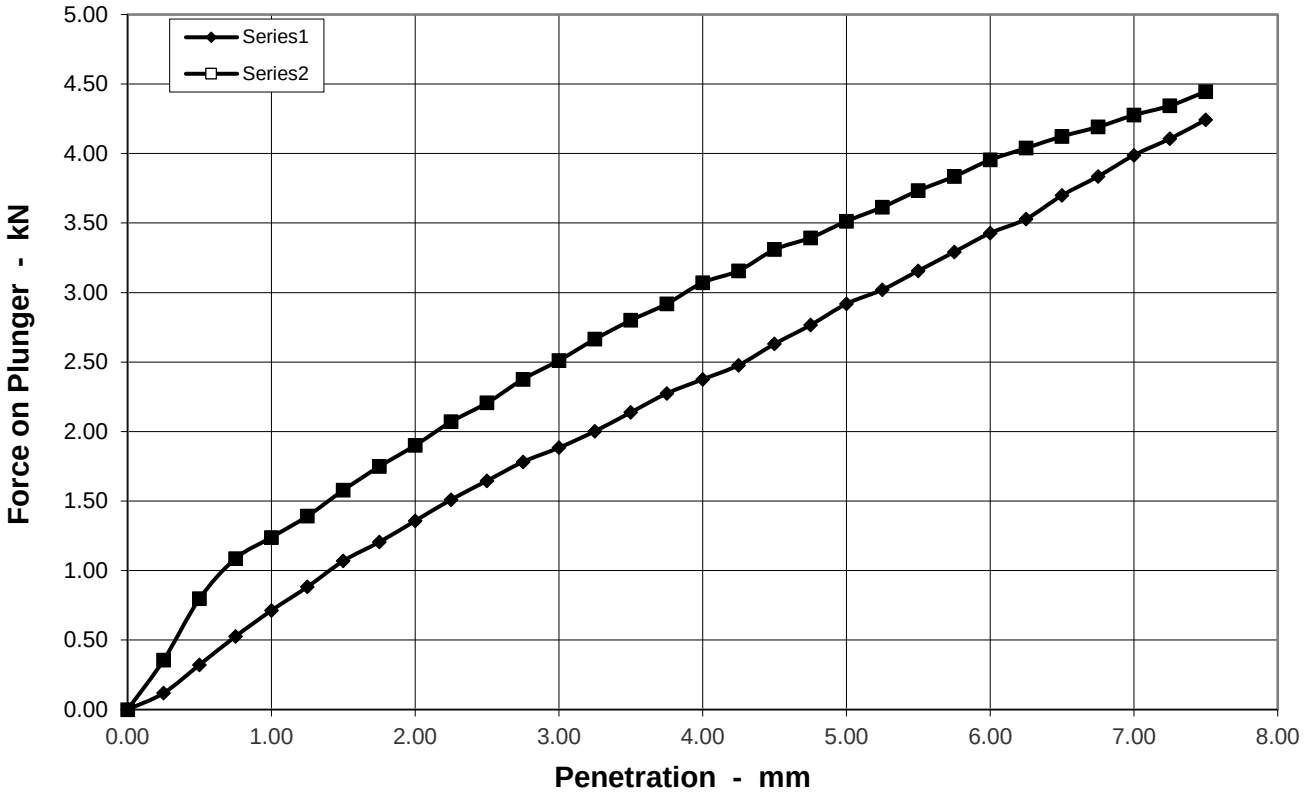

Preparation	Method of Compation		
	Hammer type		2.5kg Rammer
	Soaking Period	days	
	Amount of Swell	mm	

Sample Conditions		
Natural Moisture Content	%	18.0
Moisture Content - TOP	%	8.0
Moisture Content - BASE	%	8.2
Bulk Density	Mg/m³	1.85
Dry Density	Mg/m³	1.58

Test Conditions		
Sample Retained on 20 mm sieve	%	4.2
Seating Load - TOP	N	
Seating Load - BASE	N	
Surcharge	kg	8

Penetration mm	CBR Values %	
	TOP	BASE
2.5	12.5	16.7
5	14.6	17.6
Accepted CBR	**14.6**	**17.6**

			Remarks	

CALIFORNIA BEARING RATIO

BS 13377 : Part 4 : 1990 Clause 7.4

		Job Ref	**P21060**
		Borehole / Pit No	WTP-TP010
Site Name	**Water Supply Project - Ground Investigation Contract - Lot 1**	Sample No	3
		Depth	2 m
Soil Description	Slightly sandy slightly gravelly CLAY with low cobble content		

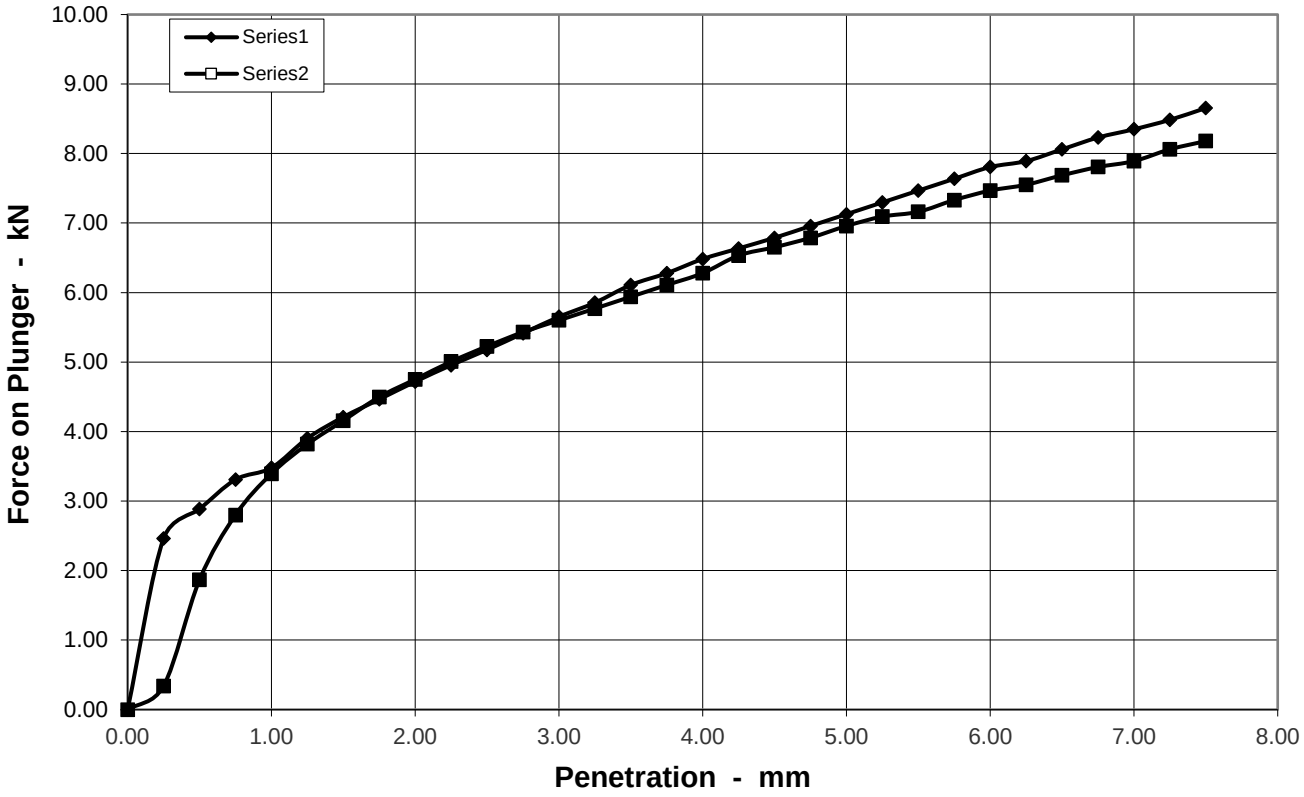

Preparation	Method of Compation		
	Hammer type		2.5kg Rammer
	Soaking Period	days	
	Amount of Swell	mm	

Sample Conditions		
Natural Moisture Content	%	18.0
Moisture Content - TOP	%	5.3
Moisture Content - BASE	%	5.6
Bulk Density	Mg/m³	1.91
Dry Density	Mg/m³	1.63

Test Conditions		
Sample Retained on 20 mm sieve	%	4.2
Seating Load - TOP	N	
Seating Load - BASE	N	
Surcharge	kg	8

Penetration mm	CBR Values %	
	TOP	BASE
2.5	39.2	39.6
5	35.6	34.8
Accepted CBR	**39.2**	**39.6**

			Remarks	

pgl priority geotechnical	**CALIFORNIA BEARING RATIO RELATIONSHIP** **BS 1377 : Part 4 : 1990 Clause 5**	**Job Ref**	**P21060**
		Borehole / Pit No	WTP-TP010
Location	Water Supply Project-Ground Investigation Project-Lot 1	Sample No	3
Soil Description	Slightly sandy slightly gravelly CLAY with low cobble content	Sample Type	B
		Depth	2.00 m

CBR/ Moisture Content Relationship

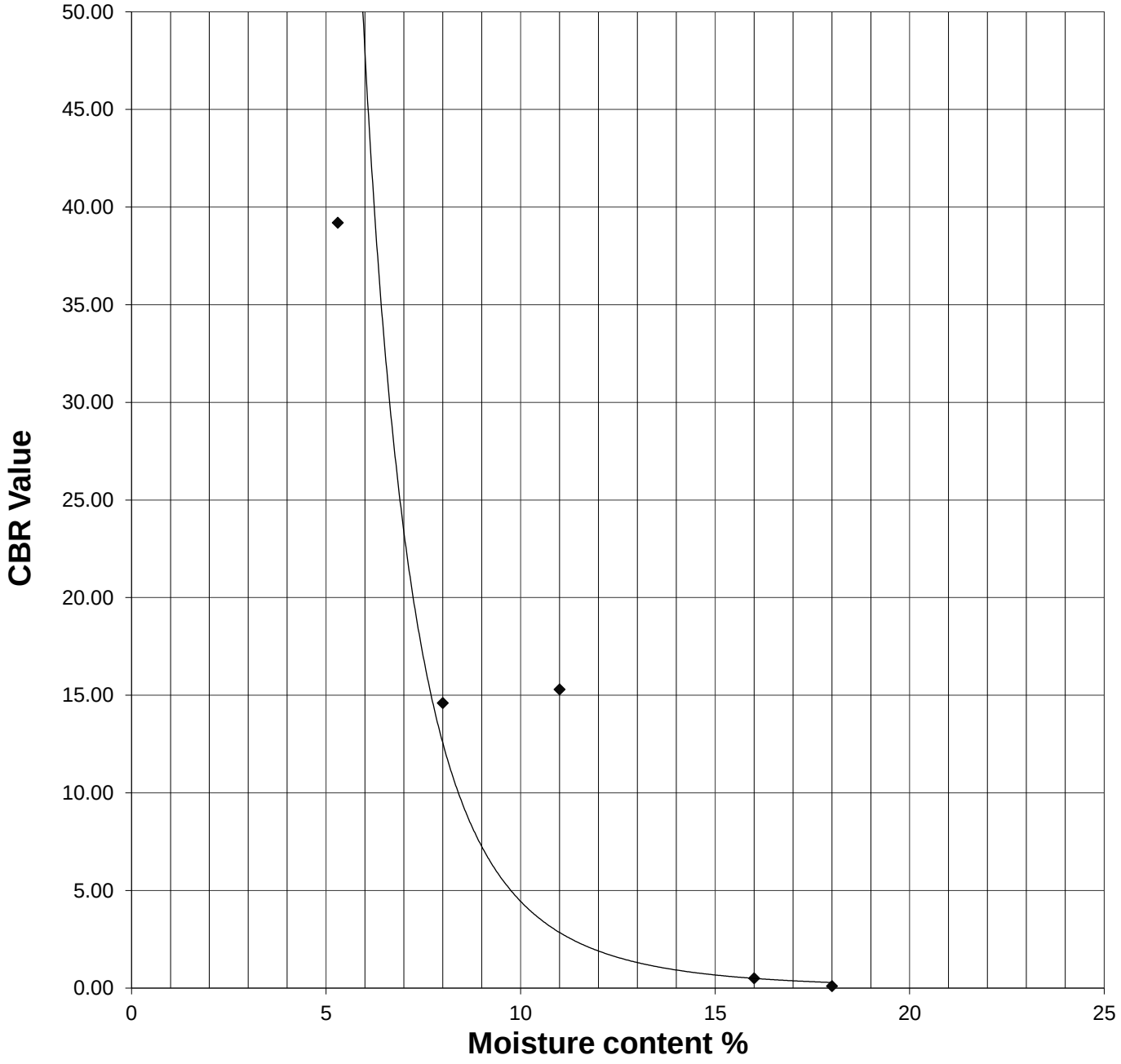

Operator	Checked	Approved

pgl priority geotechnical	**CALIFORNIA BEARING RATIO** **BS 13377 : Part 4 : 1990 Clause 7.4**	**Job Ref**	**P21060**
		Borehole / Pit No	WTP-TP013
Site Name	**Water Supply Project - Ground Investigation Contract - Lot 1**	Sample No	3
		Depth	1.5 m
Soil Description	Slightly gravelly slightly sandy CLAY		

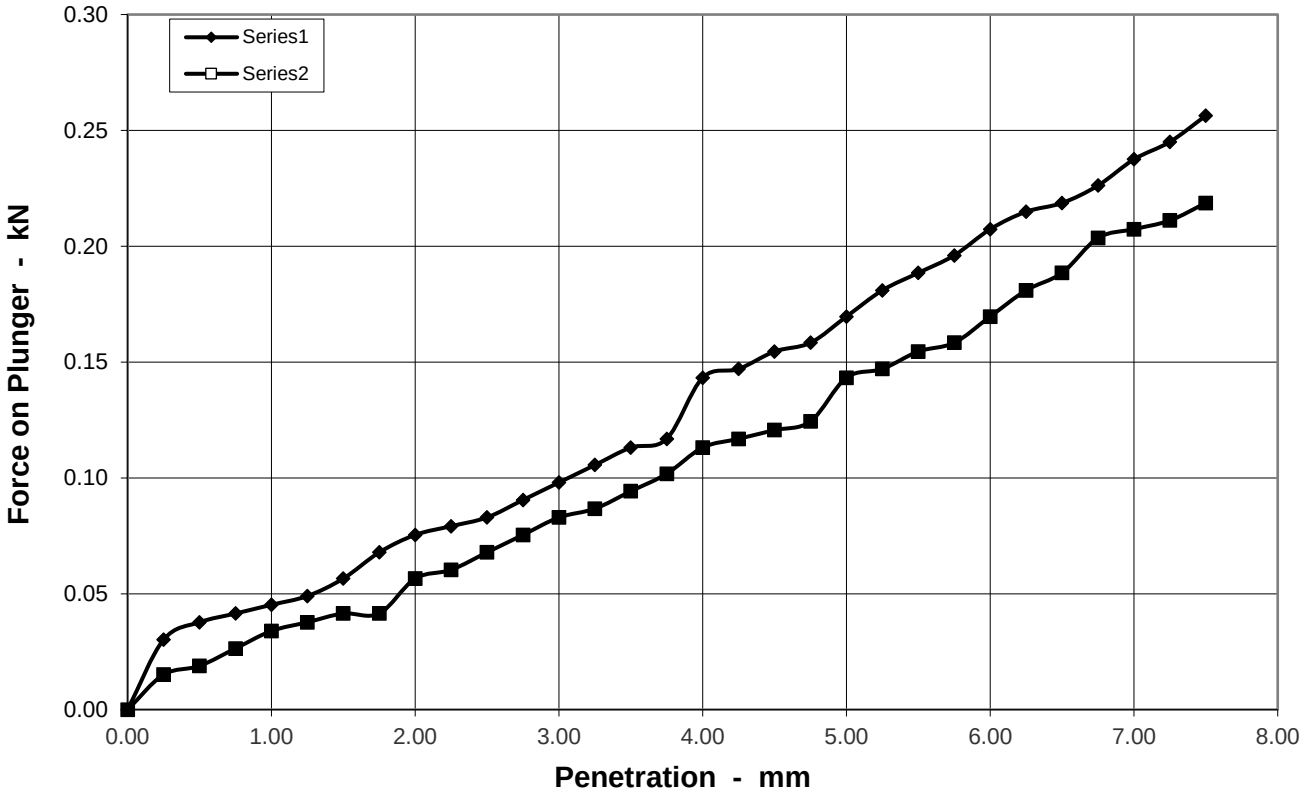

Preparation	Method of Compation		
	Hammer type		2.5kg Rammer
	Soaking Period	days	
	Amount of Swell	mm	

Sample Conditions		
Natural Moisture Content	%	12.0
Moisture Content - TOP	%	12.3
Moisture Content - BASE	%	11.9
Bulk Density	Mg/m³	2.23
Dry Density	Mg/m³	1.98

Test Conditions		
Sample Retained on 20 mm sieve	%	6.7
Seating Load - TOP	N	
Seating Load - BASE	N	
Surcharge	kg	8

Penetration mm	CBR Values %	
	TOP	BASE
2.5	0.6	0.5
5	0.8	0.7
Accepted CBR	**0.8**	**0.7**

			Remarks	

CALIFORNIA BEARING RATIO

BS 13377 : Part 4 : 1990 Clause 7.4

		Job Ref	**P21060**
		Borehole / Pit No	WTP-TP013
Site Name	**Water Supply Project - Ground Investigation Contract - Lot 1**	Sample No	3
		Depth	1.5 m
Soil Description	Slightly gravelly slightly sandy CLAY		

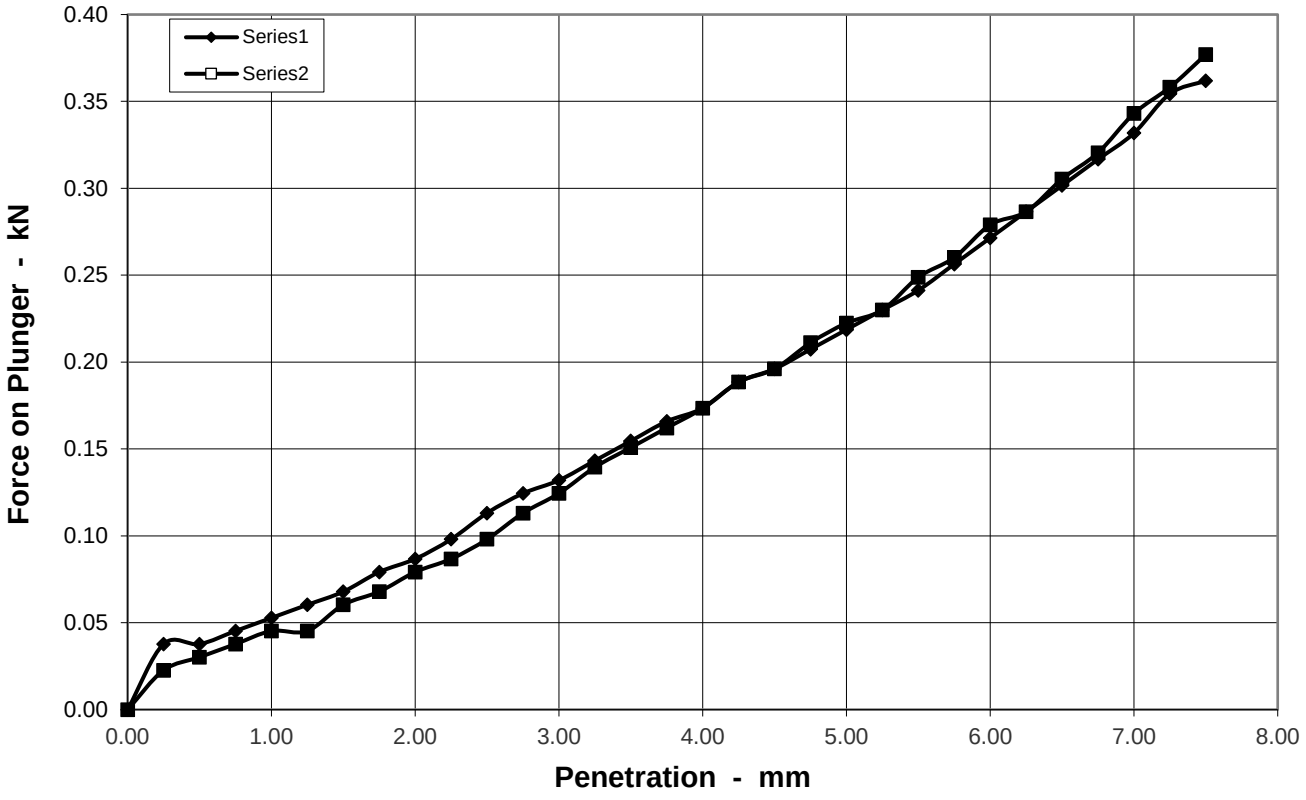

Preparation	Method of Compation		
	Hammer type		2.5kg Rammer
	Soaking Period	days	
	Amount of Swell	mm	

Sample Conditions		
Natural Moisture Content	%	12.0
Moisture Content - TOP	%	11.5
Moisture Content - BASE	%	11.4
Bulk Density	Mg/m³	2.25
Dry Density	Mg/m³	2.00

Test Conditions		
Sample Retained on 20 mm sieve	%	6.7
Seating Load - TOP	N	
Seating Load - BASE	N	
Surcharge	kg	8

Penetration mm	CBR Values %	
	TOP	BASE
2.5	0.9	0.7
5	1.1	1.1
Accepted CBR	**1.1**	**1.1**

			Remarks	

CALIFORNIA BEARING RATIO

BS 13377 : Part 4 : 1990 Clause 7.4

		Job Ref	**P21060**
		Borehole / Pit No	WTP-TP013
Site Name	**Water Supply Project - Ground Investigation Contract - Lot 1**	Sample No	3
		Depth	1.5 m
Soil Description	Slightly gravelly slightly sandy CLAY		

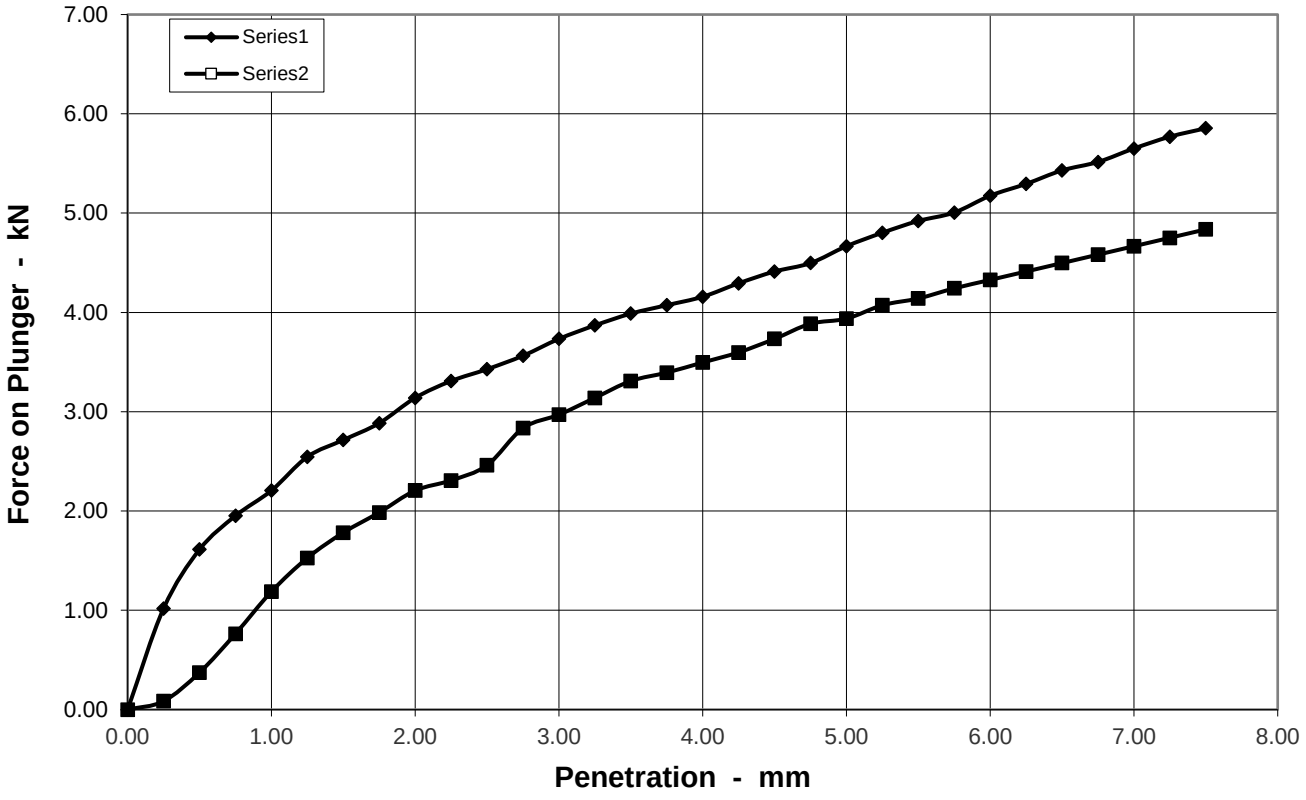

Preparation	Method of Compation		
	Hammer type		2.5kg Rammer
	Soaking Period	days	
	Amount of Swell	mm	

Sample Conditions		
Natural Moisture Content	%	12.0
Moisture Content - TOP	%	8.3
Moisture Content - BASE	%	8.7
Bulk Density	Mg/m³	2.05
Dry Density	Mg/m³	1.83

Test Conditions		
Sample Retained on 20 mm sieve	%	6.7
Seating Load - TOP	N	
Seating Load - BASE	N	
Surcharge	kg	8

Penetration mm	CBR Values %	
	TOP	BASE
2.5	26.0	18.6
5	23.3	19.7
Accepted CBR	**26.0**	**19.7**

			Remarks	

CALIFORNIA BEARING RATIO

BS 13377 : Part 4 : 1990 Clause 7.4

		Job Ref	**P21060**
		Borehole / Pit No	WTP-TP013
Site Name	**Water Supply Project - Ground Investigation Contract - Lot 1**	Sample No	3
		Depth	1.5 m
Soil Description	Slightly gravelly slightly sandy CLAY		

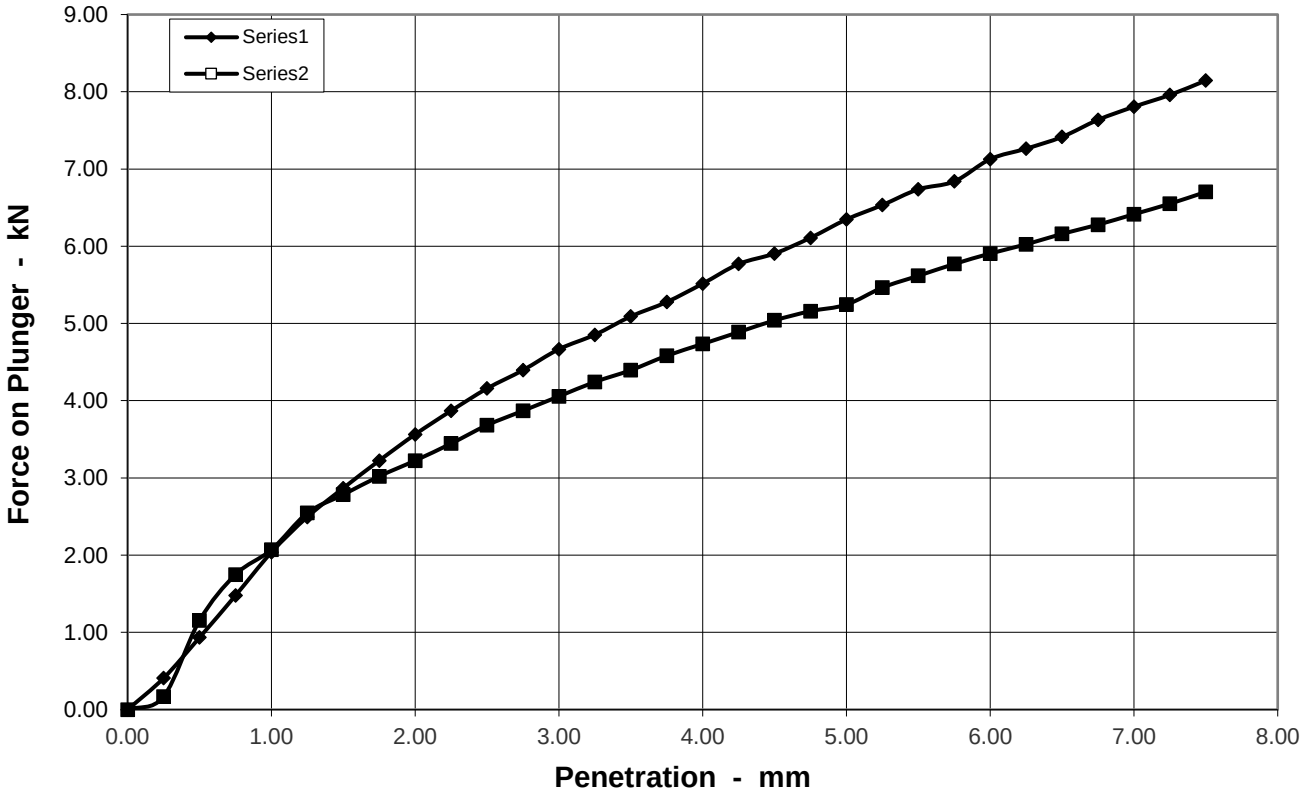

Preparation	Method of Compation		
	Hammer type		2.5kg Rammer
	Soaking Period	days	
	Amount of Swell	mm	

Sample Conditions		
Natural Moisture Content	%	12.0
Moisture Content - TOP	%	5.5
Moisture Content - BASE	%	5.2
Bulk Density	Mg/m³	2.01
Dry Density	Mg/m³	1.79

Test Conditions		
Sample Retained on 20 mm sieve	%	6.7
Seating Load - TOP	N	
Seating Load - BASE	N	
Surcharge	kg	8

Penetration mm	CBR Values %	
	TOP	BASE
2.5	31.5	27.9
5	31.7	26.2
Accepted CBR	**31.7**	**27.9**

			Remarks

CALIFORNIA BEARING RATIO

BS 13377 : Part 4 : 1990 Clause 7.4

		Job Ref	**P21060**
		Borehole / Pit No	WTP-TP013
Site Name	**Water Supply Project - Ground Investigation Contract - Lot 1**	Sample No	3
		Depth	1.5 m
Soil Description	Slightly gravelly slightly sandy CLAY		

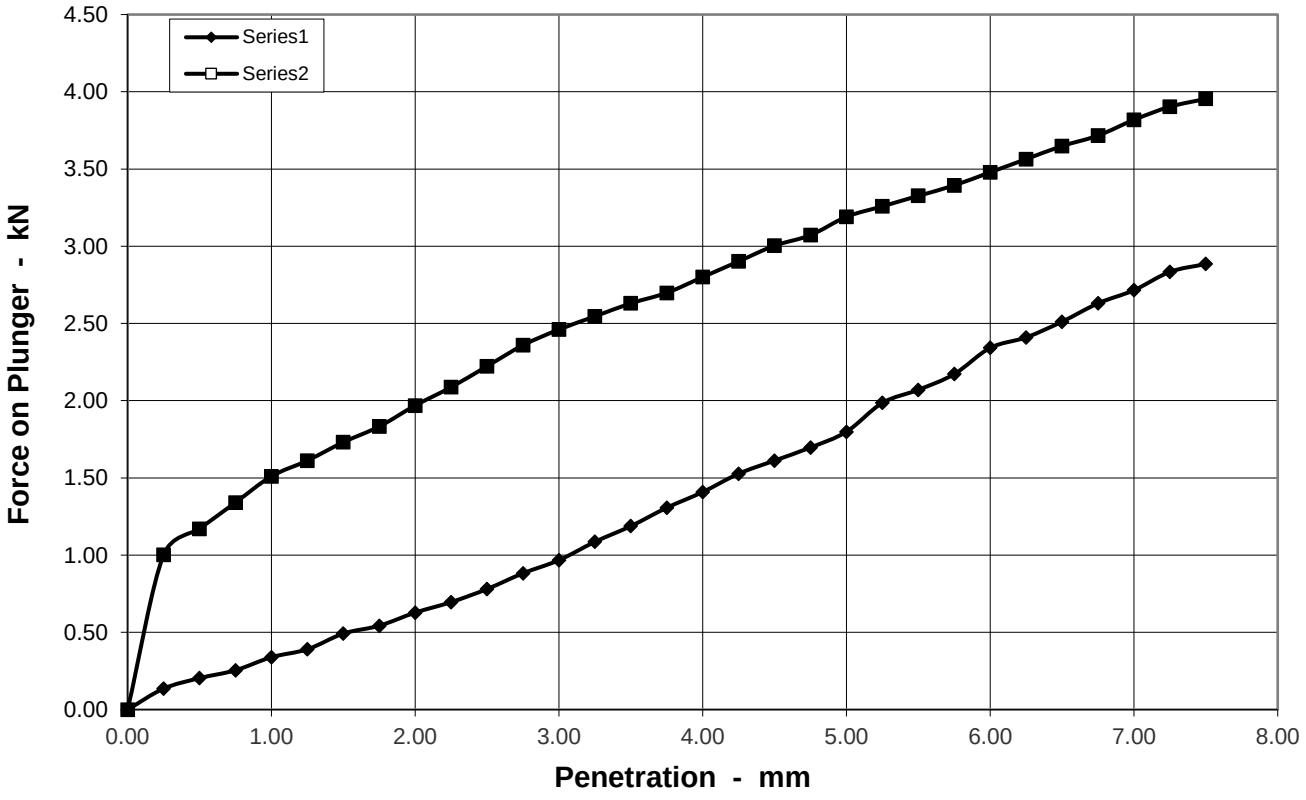

Preparation	Method of Compation	
	Hammer type	2.5kg Rammer
	Soaking Period days	
	Amount of Swell mm	

Sample Conditions		
Natural Moisture Content	%	12.0
Moisture Content - TOP	%	10.2
Moisture Content - BASE	%	9.9
Bulk Density	Mg/m³	2.19
Dry Density	Mg/m³	1.95

Test Conditions		
Sample Retained on 20 mm sieve	%	6.7
Seating Load - TOP	N	
Seating Load - BASE	N	
Surcharge	kg	8

Penetration mm	CBR Values %	
	TOP	BASE
2.5	5.9	16.8
5	9.0	16.0
Accepted CBR	**9.0**	**16.8**

			Remarks

pgl priority geotechnical	**CALIFORNIA BEARING RATIO RELATIONSHIP** **BS 1377 : Part 4 : 1990 Clause 5**	**Job Ref**	**P21060**
		Borehole / Pit No	WTP-TP013
Location	Water Supply Project-Ground Investigation Project-Lot 1	Sample No	3
Soil Description	Slightly gravelly slightly sandy CLAY	Sample Type	B
		Depth	1.50 m

CBR/ Moisture Content Relationship

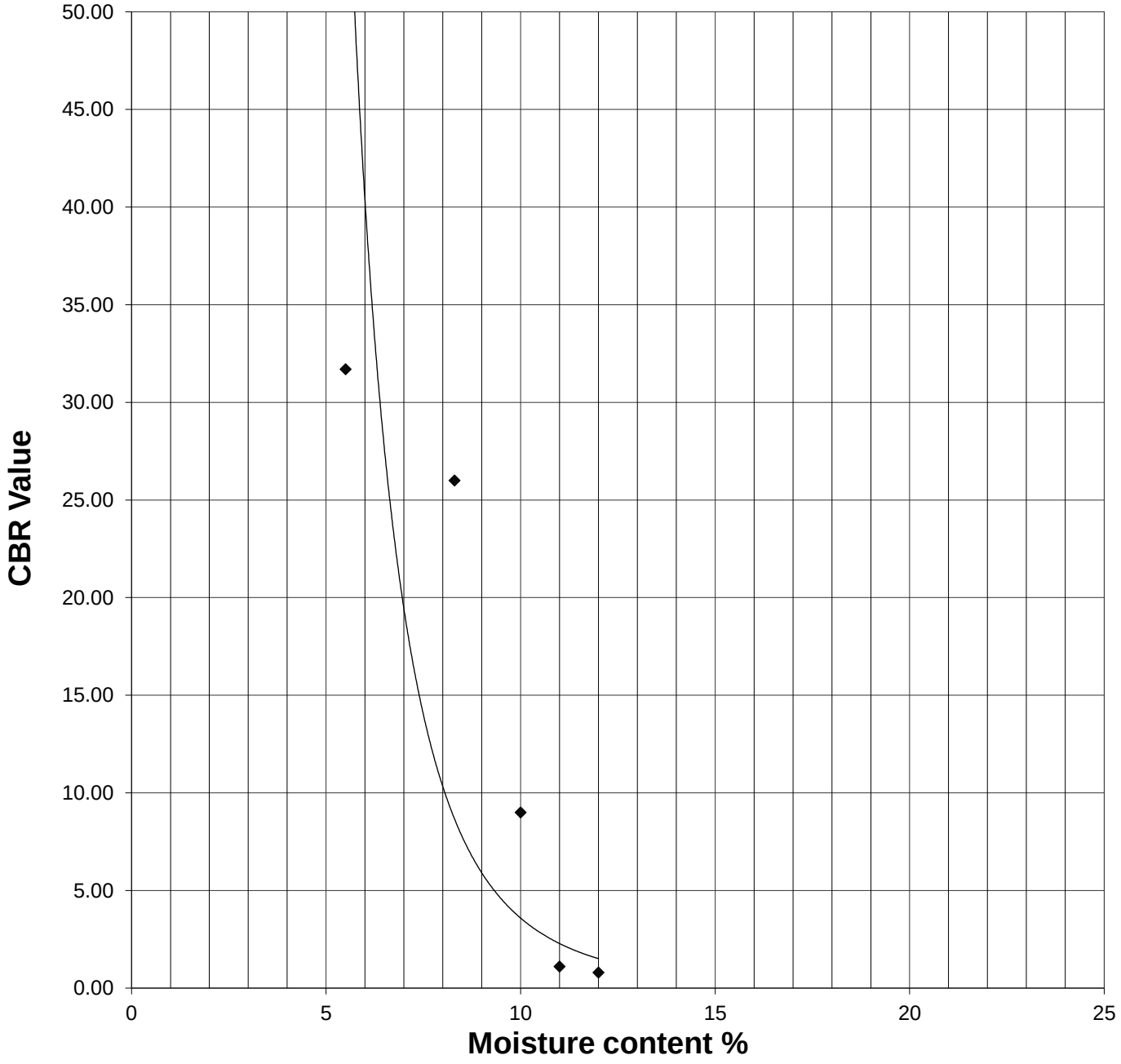

Operator	Checked	Approved

CALIFORNIA BEARING RATIO

BS 13377 : Part 4 : 1990 Clause 7.4

		Job Ref	**P21060**
		Borehole / Pit No	WTP-TP028
Site Name	**Water Supply Project - Ground Investigation Contract - Lot 1**	Sample No	1
		Depth	0.5 m
Soil Description	Slightly gravelly sandy CLAY		

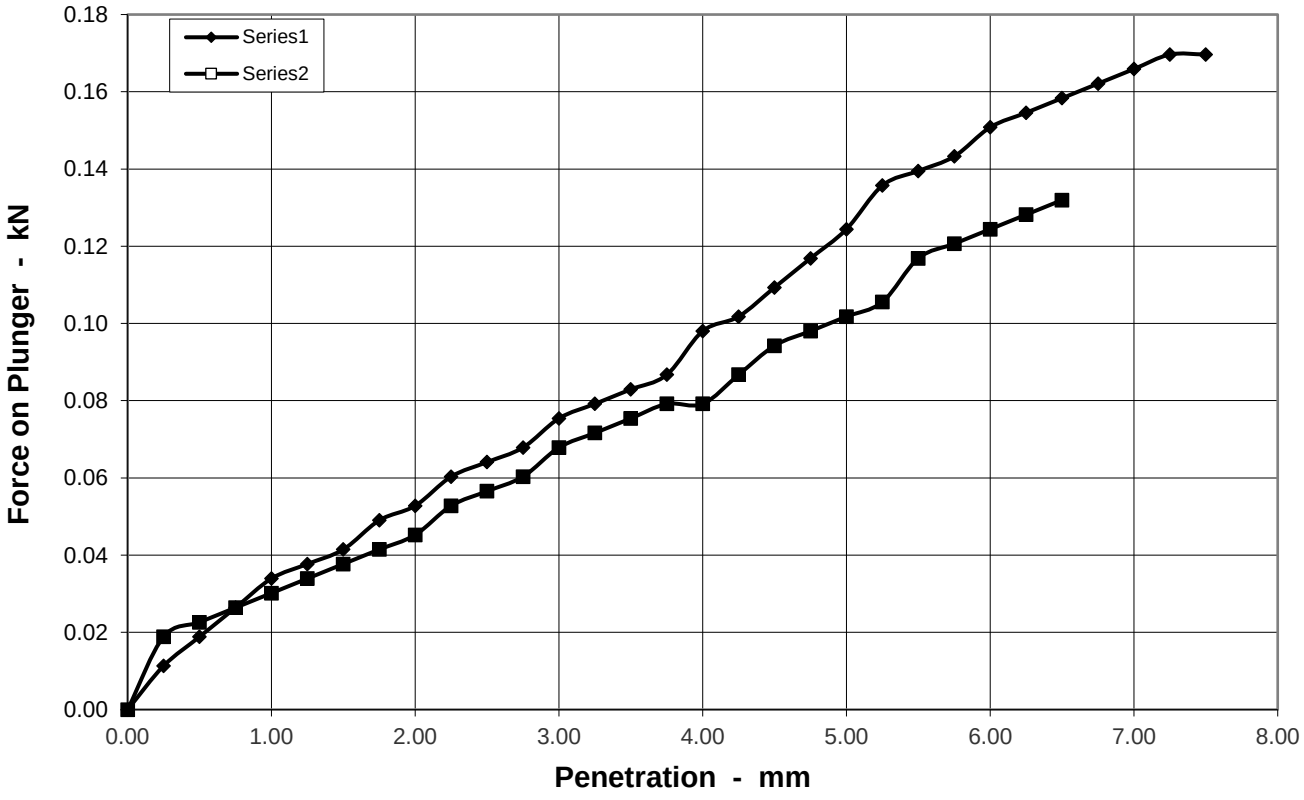

Preparation	Method of Compation		
	Hammer type		2.5kg Rammer
	Soaking Period	days	
	Amount of Swell	mm	

Sample Conditions		
Natural Moisture Content	%	15.0
Moisture Content - TOP	%	14.8
Moisture Content - BASE	%	14.9
Bulk Density	Mg/m³	2.22
Dry Density	Mg/m³	1.94

Test Conditions		
Sample Retained on 20 mm sieve	%	4.9
Seating Load - TOP	N	
Seating Load - BASE	N	
Surcharge	kg	8

Penetration mm	CBR Values %	
	TOP	BASE
2.5	0.5	0.4
5	0.6	0.5
Accepted CBR	**0.6**	**0.5**

			Remarks	

CALIFORNIA BEARING RATIO

BS 13377 : Part 4 : 1990 Clause 7.4

		Job Ref	**P21060**
		Borehole / Pit No	WTP-TP028
Site Name	**Water Supply Project - Ground Investigation Contract - Lot 1**	Sample No	1
		Depth	0.5 m
Soil Description	Slightly gravelly sandy CLAY		

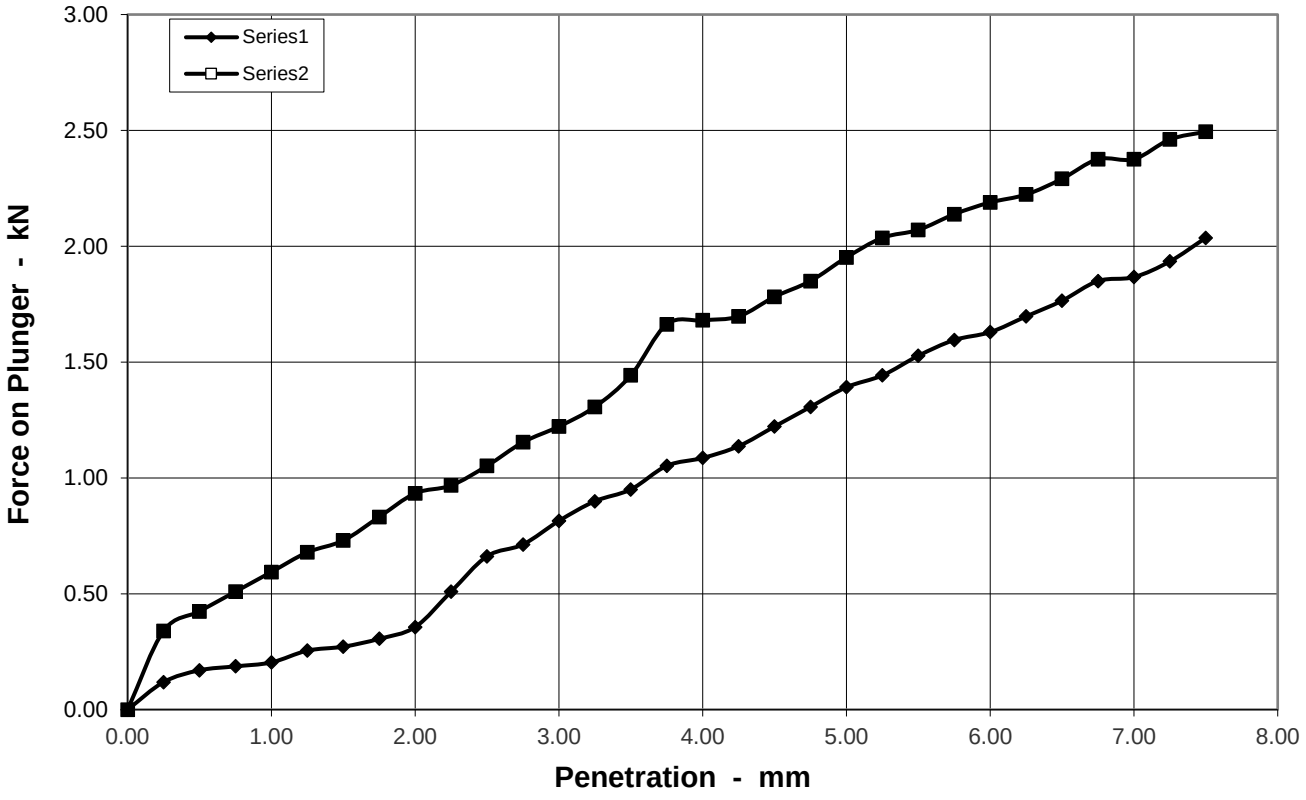

Preparation	Method of Compation		
	Hammer type		2.5kg Rammer
	Soaking Period	days	
	Amount of Swell	mm	

Sample Conditions		
Natural Moisture Content	%	15.0
Moisture Content - TOP	%	11.7
Moisture Content - BASE	%	12.1
Bulk Density	Mg/m³	2.19
Dry Density	Mg/m³	1.91

Test Conditions		
Sample Retained on 20 mm sieve	%	4.9
Seating Load - TOP	N	
Seating Load - BASE	N	
Surcharge	kg	8

Penetration mm	CBR Values %	
	TOP	BASE
2.5	5.0	8.0
5	7.0	9.8
Accepted CBR	**7.0**	**9.8**

			Remarks	

pgl priority geotechnical	**CALIFORNIA BEARING RATIO** **BS 13377 : Part 4 : 1990 Clause 7.4**	**Job Ref**	**P21060**
		Borehole / Pit No	WTP-TP028
Site Name	**Water Supply Project - Ground Investigation Contract - Lot 1**	Sample No	1
		Depth	0.5 m
Soil Description	Slightly gravelly sandy CLAY		

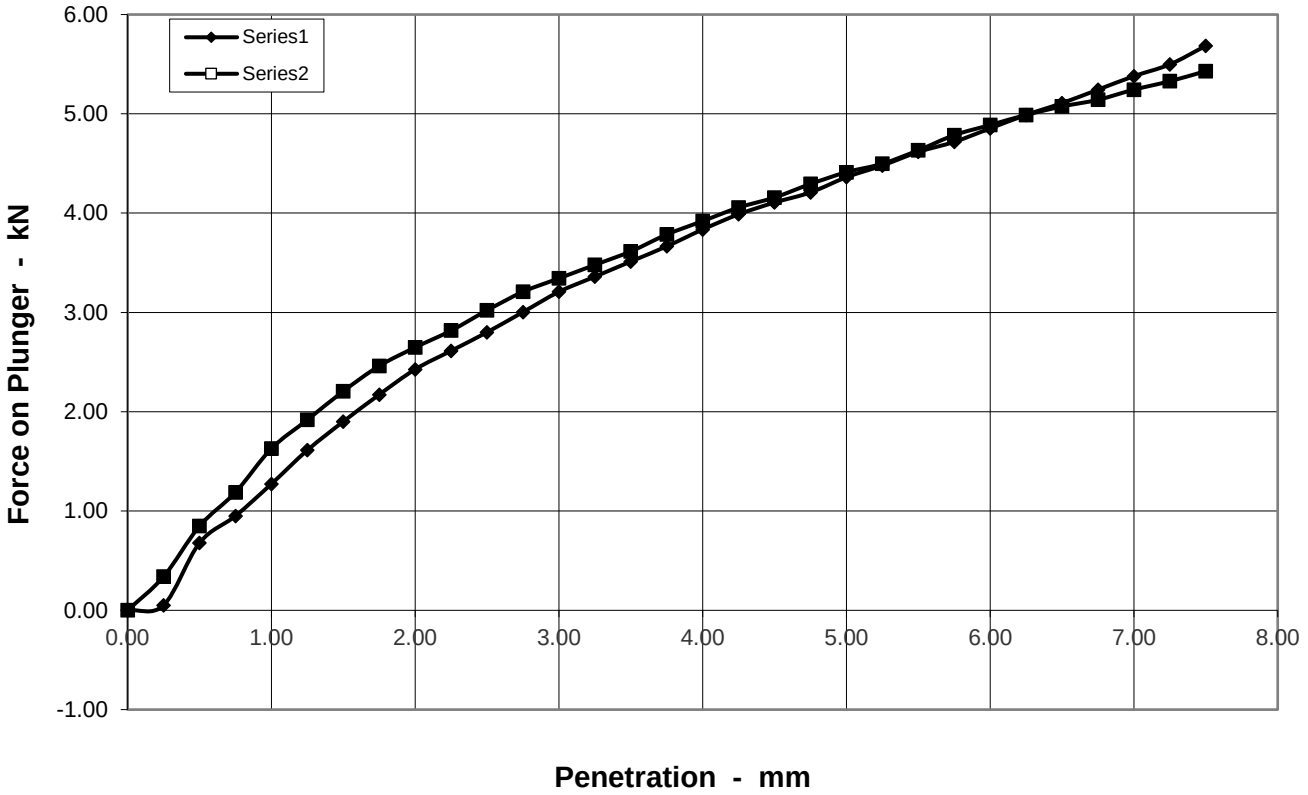

Preparation	Method of Compation		
	Hammer type		2.5kg Rammer
	Soaking Period	days	
	Amount of Swell	mm	

Sample Conditions		
Natural Moisture Content	%	15.0
Moisture Content - TOP	%	9.7
Moisture Content - BASE	%	9.4
Bulk Density	Mg/m³	2.08
Dry Density	Mg/m³	1.81

Test Conditions		
Sample Retained on 20 mm sieve	%	4.9
Seating Load - TOP	N	
Seating Load - BASE	N	
Surcharge	kg	8

Penetration mm	CBR Values %	
	TOP	BASE
2.5	21.2	22.9
5	21.8	22.1
Accepted CBR	**21.8**	**22.9**

			Remarks	

CALIFORNIA BEARING RATIO

BS 13377 : Part 4 : 1990 Clause 7.4

		Job Ref	**P21060**
		Borehole / Pit No	WTP-TP028
Site Name	**Water Supply Project - Ground Investigation Contract - Lot 1**	Sample No	1
		Depth	0.5 m
Soil Description	Slightly gravelly sandy CLAY		

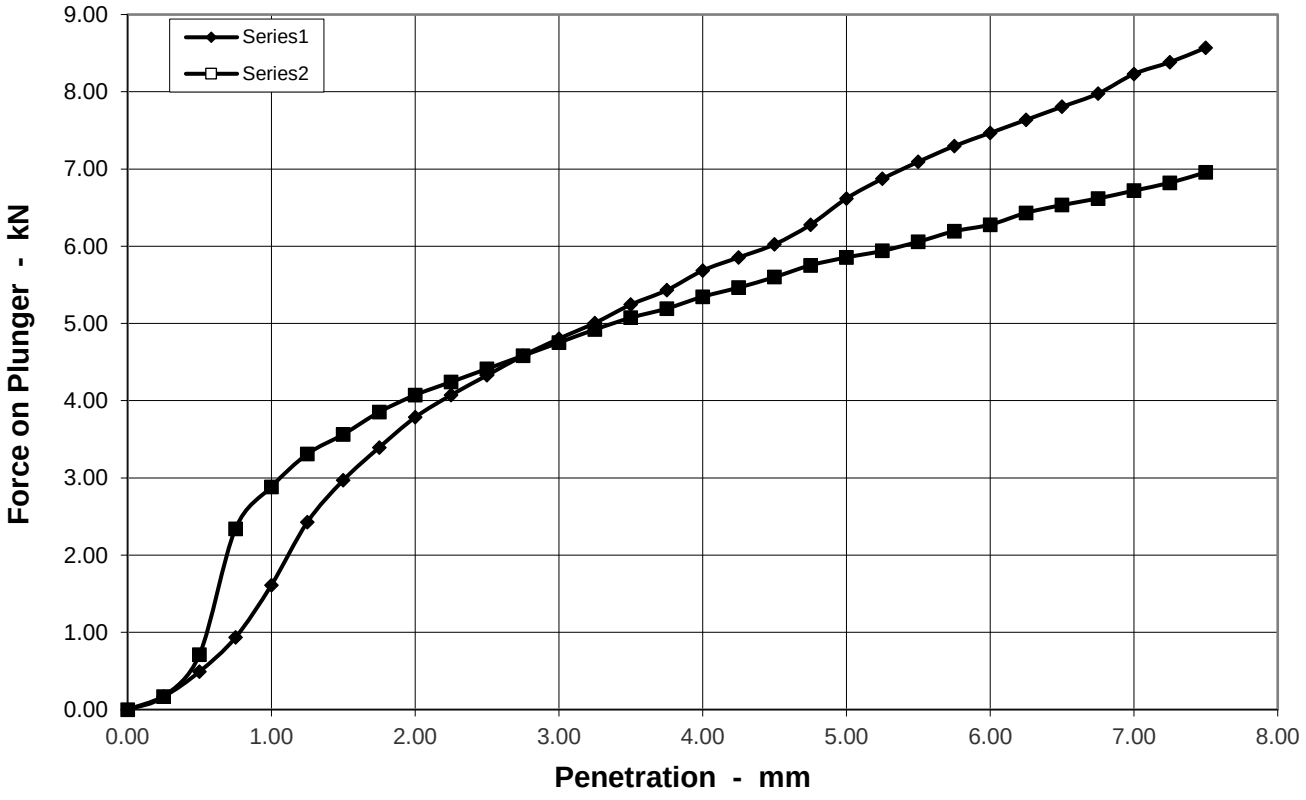

Preparation	Method of Compation		
	Hammer type		N/A
	Soaking Period	days	
	Amount of Swell	mm	

Sample Conditions		
Natural Moisture Content	%	15.0
Moisture Content - TOP	%	7.0
Moisture Content - BASE	%	7.2
Bulk Density	Mg/m³	2.01
Dry Density	Mg/m³	1.75

Test Conditions		
Sample Retained on 20 mm sieve	%	4.9
Seating Load - TOP	N	
Seating Load - BASE	N	
Surcharge	kg	8

Penetration mm	CBR Values %	
	TOP	BASE
2.5	32.8	33.4
5	33.1	29.3
Accepted CBR	**33.1**	**33.4**

			Remarks

CALIFORNIA BEARING RATIO

BS 13377 : Part 4 : 1990 Clause 7.4

		Job Ref	**P21060**
		Borehole / Pit No	WTP-TP028
Site Name	**Water Supply Project - Ground Investigation Contract - Lot 1**	Sample No	1
		Depth	0.5 m
Soil Description	Slightly gravelly sandy CLAY		

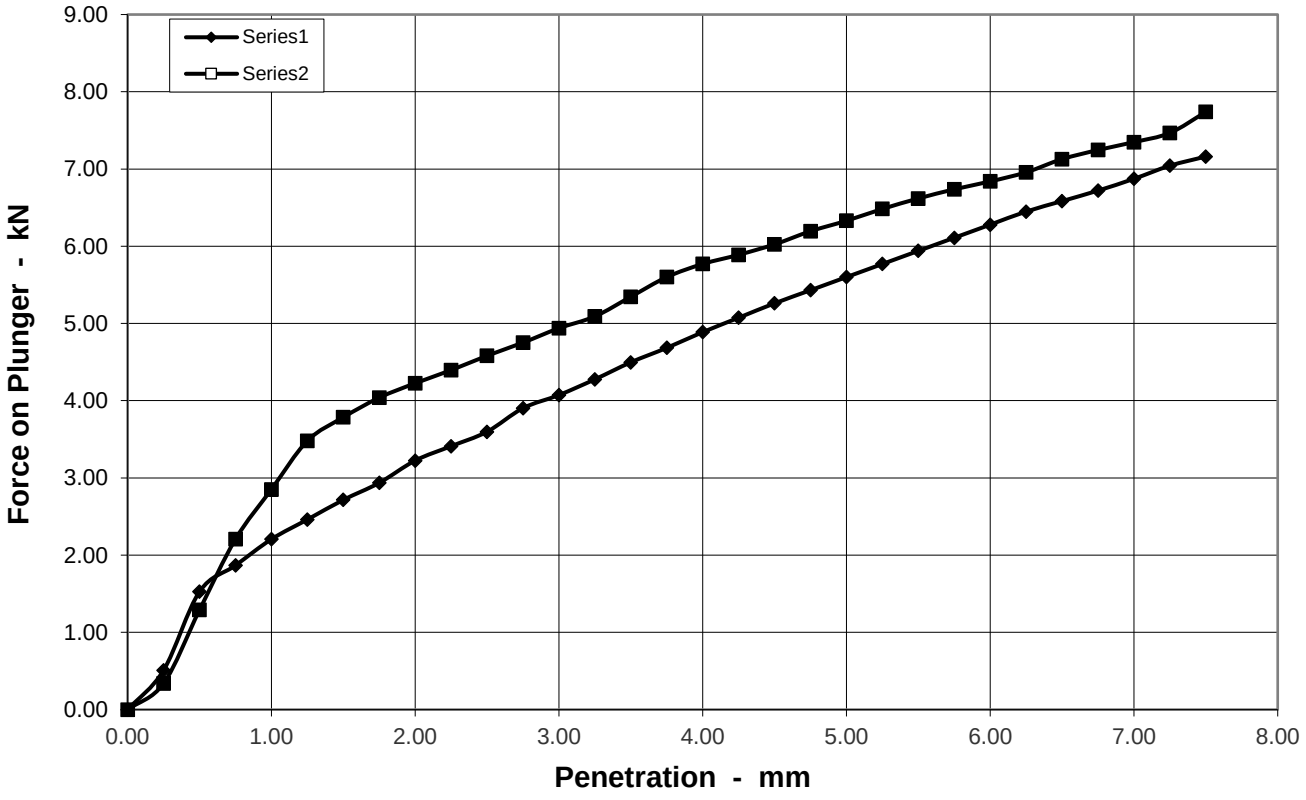

Preparation	Method of Compation		
	Hammer type		2.5kg Rammer
	Soaking Period	days	
	Amount of Swell	mm	

Sample Conditions		
Natural Moisture Content	%	15.0
Moisture Content - TOP	%	8.3
Moisture Content - BASE	%	8.5
Bulk Density	Mg/m³	2.10
Dry Density	Mg/m³	1.83

Test Conditions		
Sample Retained on 20 mm sieve	%	4.9
Seating Load - TOP	N	
Seating Load - BASE	N	
Surcharge	kg	8

Penetration mm	CBR Values %	
	TOP	BASE
2.5	27.3	34.7
5	28.0	31.6
Accepted CBR	**28.0**	**34.7**

			Remarks	

pgl priority geotechnical	**CALIFORNIA BEARING RATIO RELATIONSHIP** **BS 1377 : Part 4 : 1990 Clause 5**	**Job Ref**	**P21060**
		Borehole / Pit No	WTP-TP028
Location	Water Supply Project-Ground Investigation Project-Lot 1	Sample No	1
Soil Description	Slightly gravelly sandy CLAY	Sample Type	B
		Depth	0.50 m

CBR/ Moisture Content Relationship

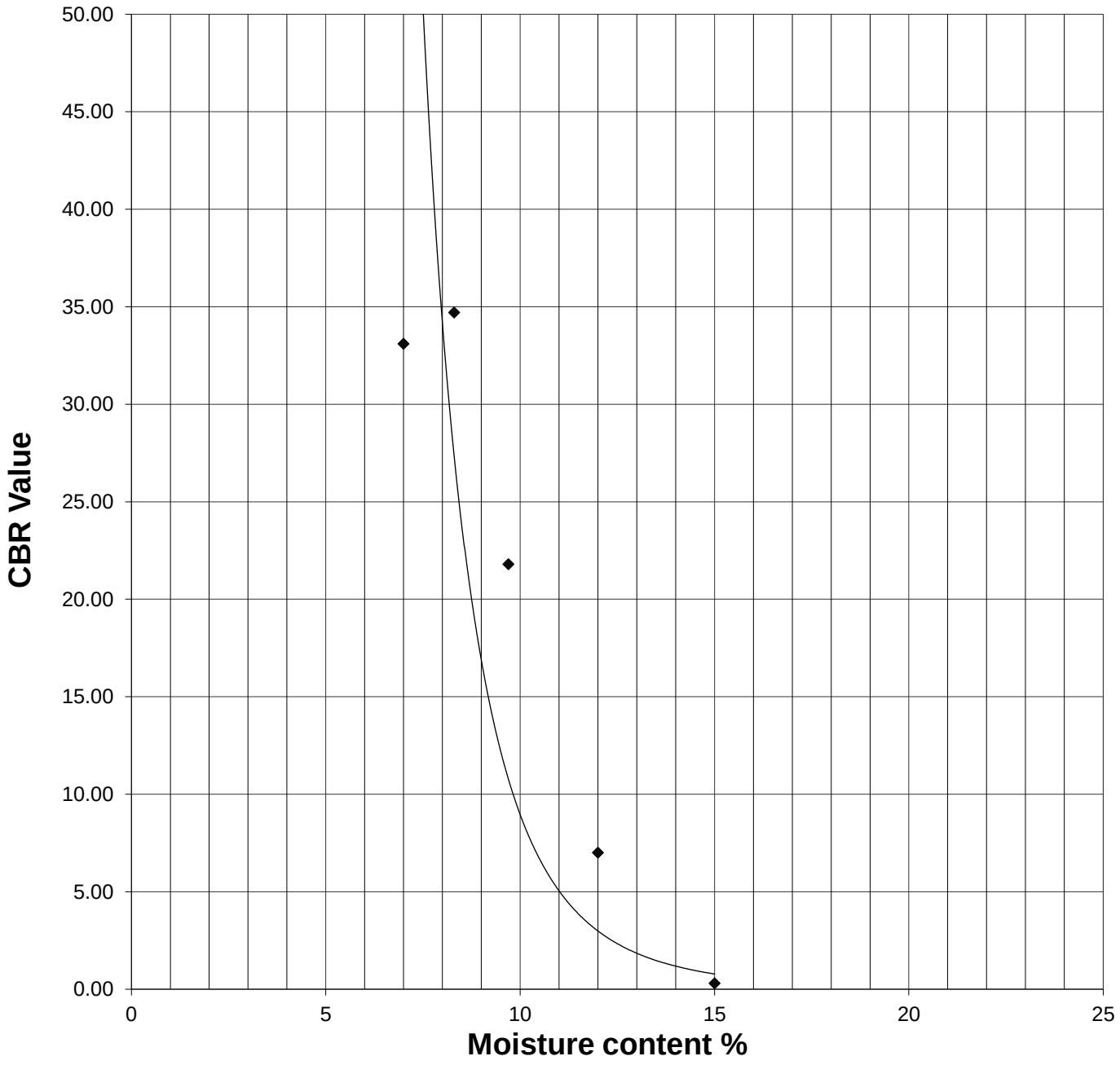

Operator	Checked	Approved

CALIFORNIA BEARING RATIO

BS 13377 : Part 4 : 1990 Clause 7.4

		Job Ref	**P21060**
		Borehole / Pit No	WTP-TP032
Site Name	**Water Supply Project - Ground Investigation Contract - Lot 1**	Sample No	2
		Depth	0.5 m
Soil Description	Slightly gravelly slightly sandy CLAY		

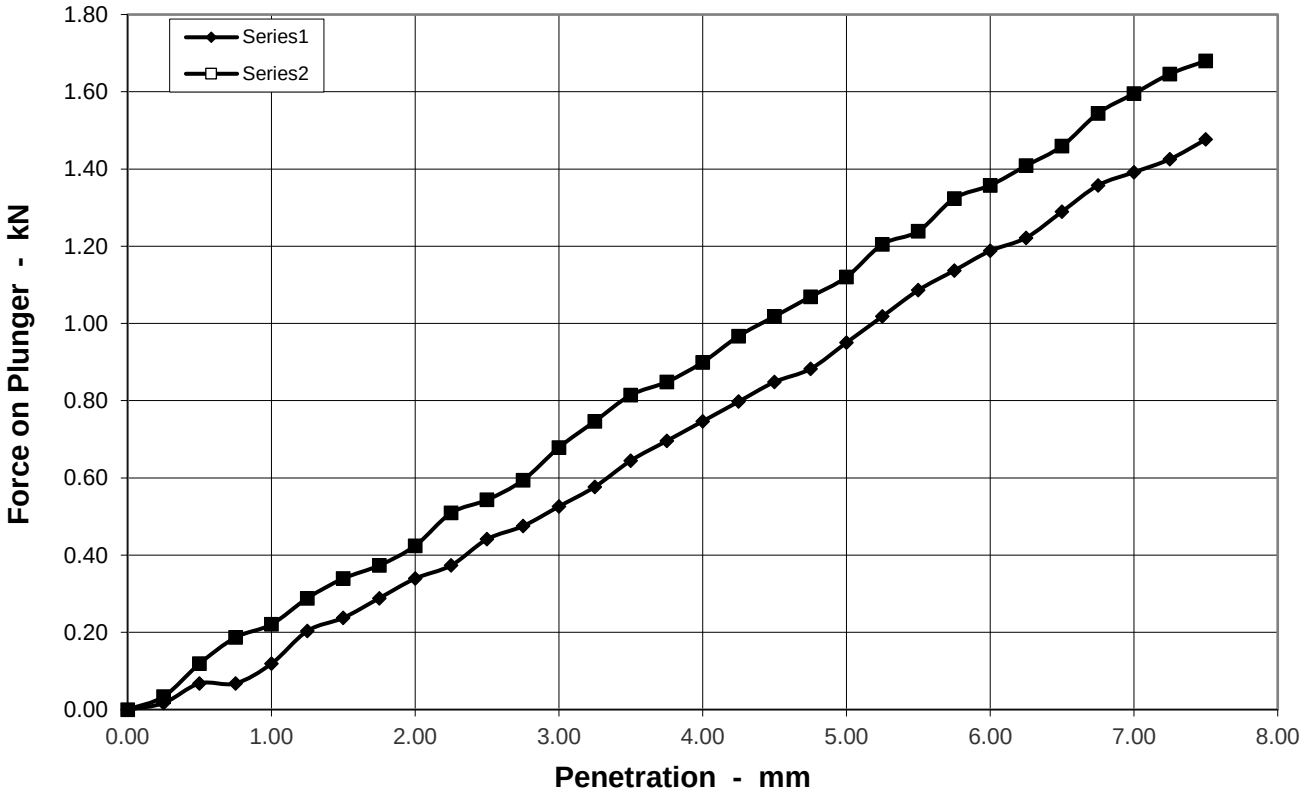

Preparation	Method of Compation		
	Hammer type		2.5kg Rammer
	Soaking Period	days	
	Amount of Swell	mm	

Sample Conditions		
Natural Moisture Content	%	19.0
Moisture Content - TOP	%	19.3
Moisture Content - BASE	%	17.5
Bulk Density	Mg/m³	2.06
Dry Density	Mg/m³	1.73

Test Conditions		
Sample Retained on 20 mm sieve	%	1.5
Seating Load - TOP	N	
Seating Load - BASE	N	
Surcharge	kg	8

Penetration mm	CBR Values %	
	TOP	BASE
2.5	3.3	4.1
5	4.8	5.6
Accepted CBR	**4.8**	**5.6**

			Remarks	

CALIFORNIA BEARING RATIO

BS 13377 : Part 4 : 1990 Clause 7.4

		Job Ref	**P21060**
		Borehole / Pit No	WTP-TP032
Site Name	**Water Supply Project - Ground Investigation Contract - Lot 1**	Sample No	2
		Depth	0.5 m
Soil Description	Slightly gravelly slightly sandy CLAY		

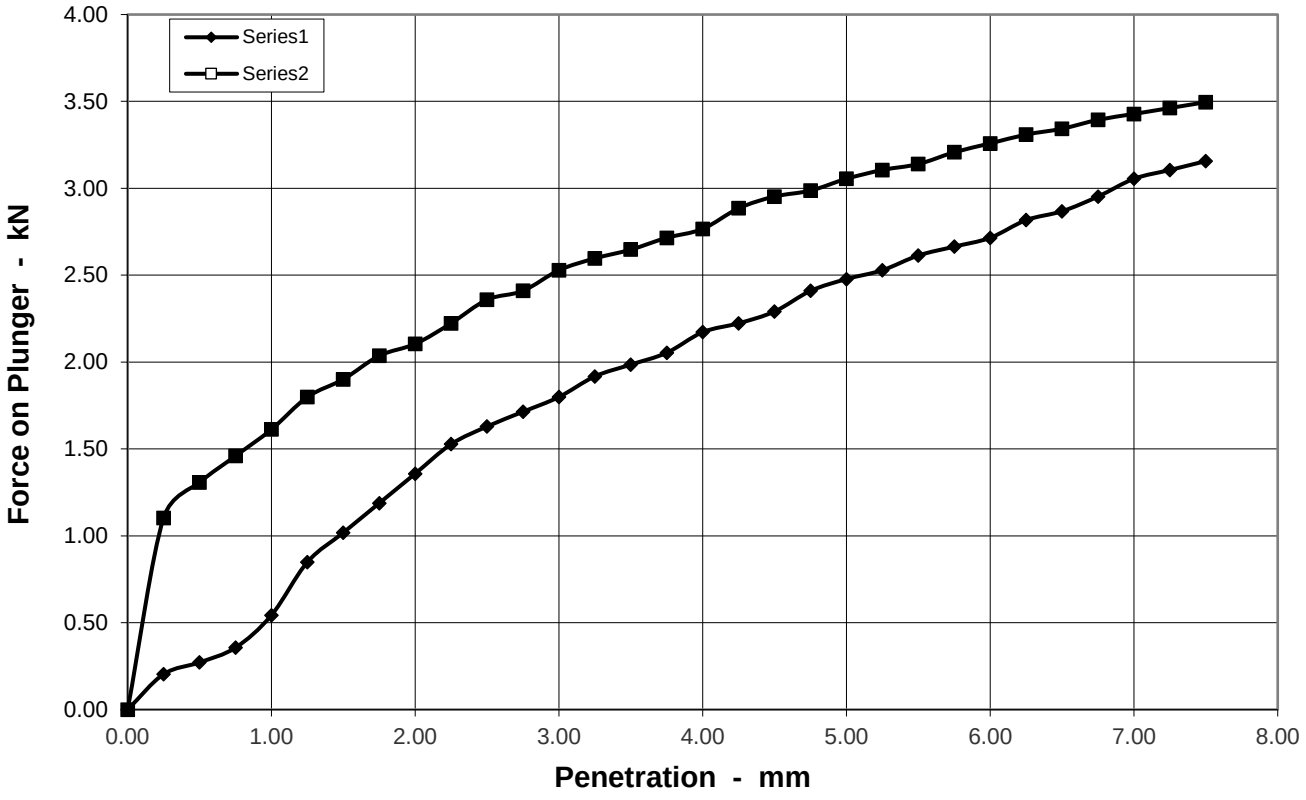

Preparation	Method of Compation		
	Hammer type		2.5kg Rammer
	Soaking Period	days	
	Amount of Swell	mm	

Sample Conditions		
Natural Moisture Content	%	19.0
Moisture Content - TOP	%	16.1
Moisture Content - BASE	%	15.6
Bulk Density	Mg/m³	1.91
Dry Density	Mg/m³	1.60

Test Conditions		
Sample Retained on 20 mm sieve	%	1.5
Seating Load - TOP	N	
Seating Load - BASE	N	
Surcharge	kg	8

Penetration mm	CBR Values %	
	TOP	BASE
2.5	12.3	17.9
5	12.4	15.3
Accepted CBR	**12.4**	**17.9**

			Remarks	

CALIFORNIA BEARING RATIO

BS 13377 : Part 4 : 1990 Clause 7.4

		Job Ref	**P21060**
		Borehole / Pit No	WTP-TP032
Site Name	**Water Supply Project - Ground Investigation Contract - Lot 1**	Sample No	2
		Depth	0.5 m
Soil Description	Slightly gravelly slightly sandy CLAY		

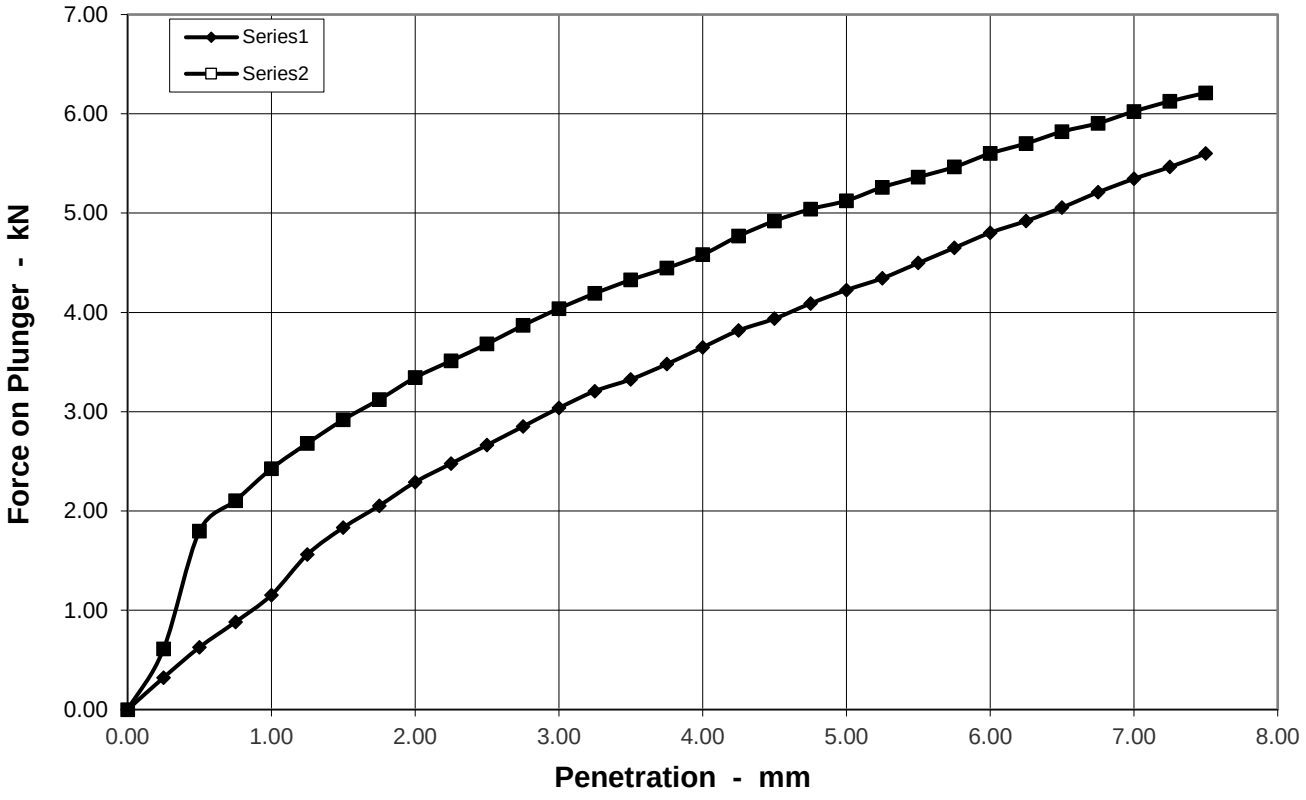

Preparation	Method of Compation		
	Hammer type		2.5kg Rammer
	Soaking Period	days	
	Amount of Swell	mm	

Sample Conditions		
Natural Moisture Content	%	19.0
Moisture Content - TOP	%	13.1
Moisture Content - BASE	%	12.9
Bulk Density	Mg/m³	1.90
Dry Density	Mg/m³	1.59

Test Conditions		
Sample Retained on 20 mm sieve	%	1.5
Seating Load - TOP	N	
Seating Load - BASE	N	
Surcharge	kg	8

Penetration mm	CBR Values %	
	TOP	BASE
2.5	20.2	27.9
5	21.1	25.6
Accepted CBR	**21.1**	**27.9**

			Remarks

CALIFORNIA BEARING RATIO

BS 13377 : Part 4 : 1990 Clause 7.4

		Job Ref	**P21060**
		Borehole / Pit No	WTP-TP032
Site Name	**Water Supply Project - Ground Investigation Contract - Lot 1**	Sample No	2
		Depth	0.5 m
Soil Description	Slightly gravelly slightly sandy CLAY		

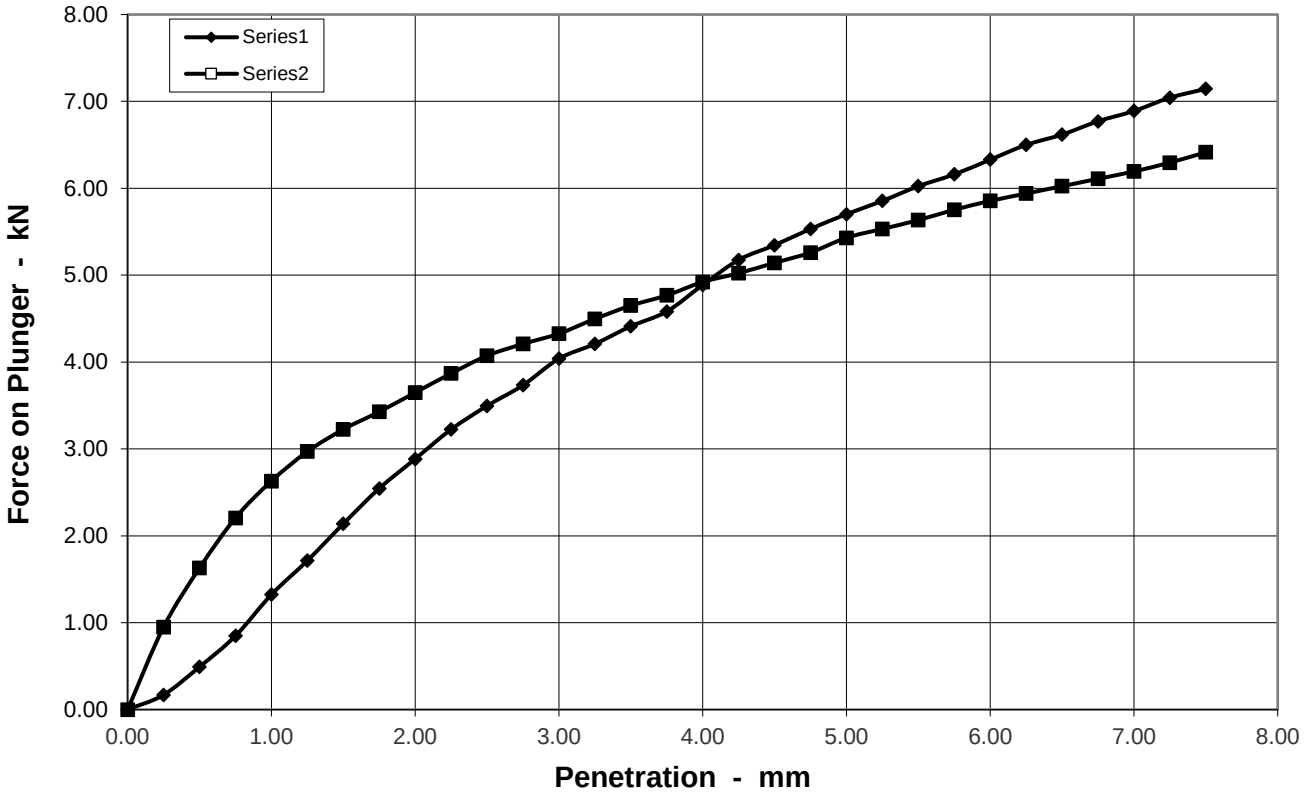

Preparation	Method of Compation	
	Hammer type	2.5kg Rammer
	Soaking Period days	
	Amount of Swell mm	

Sample Conditions		
Natural Moisture Content	%	19.0
Moisture Content - TOP	%	9.5
Moisture Content - BASE	%	10.9
Bulk Density	Mg/m³	1.85
Dry Density	Mg/m³	1.55

Test Conditions		
Sample Retained on 20 mm sieve	%	1.5
Seating Load - TOP	N	
Seating Load - BASE	N	
Surcharge	kg	8

Penetration mm	CBR Values %	
	TOP	BASE
2.5	26.5	30.9
5	28.5	27.2
Accepted CBR	**28.5**	**30.9**

Remarks

CALIFORNIA BEARING RATIO

BS 13377 : Part 4 : 1990 Clause 7.4

		Job Ref	**P21060**
		Borehole / Pit No	WTP-TP032
Site Name	**Water Supply Project - Ground Investigation Contract - Lot 1**	Sample No	2
		Depth	0.5 m
Soil Description	Slightly gravelly slightly sandy CLAY		

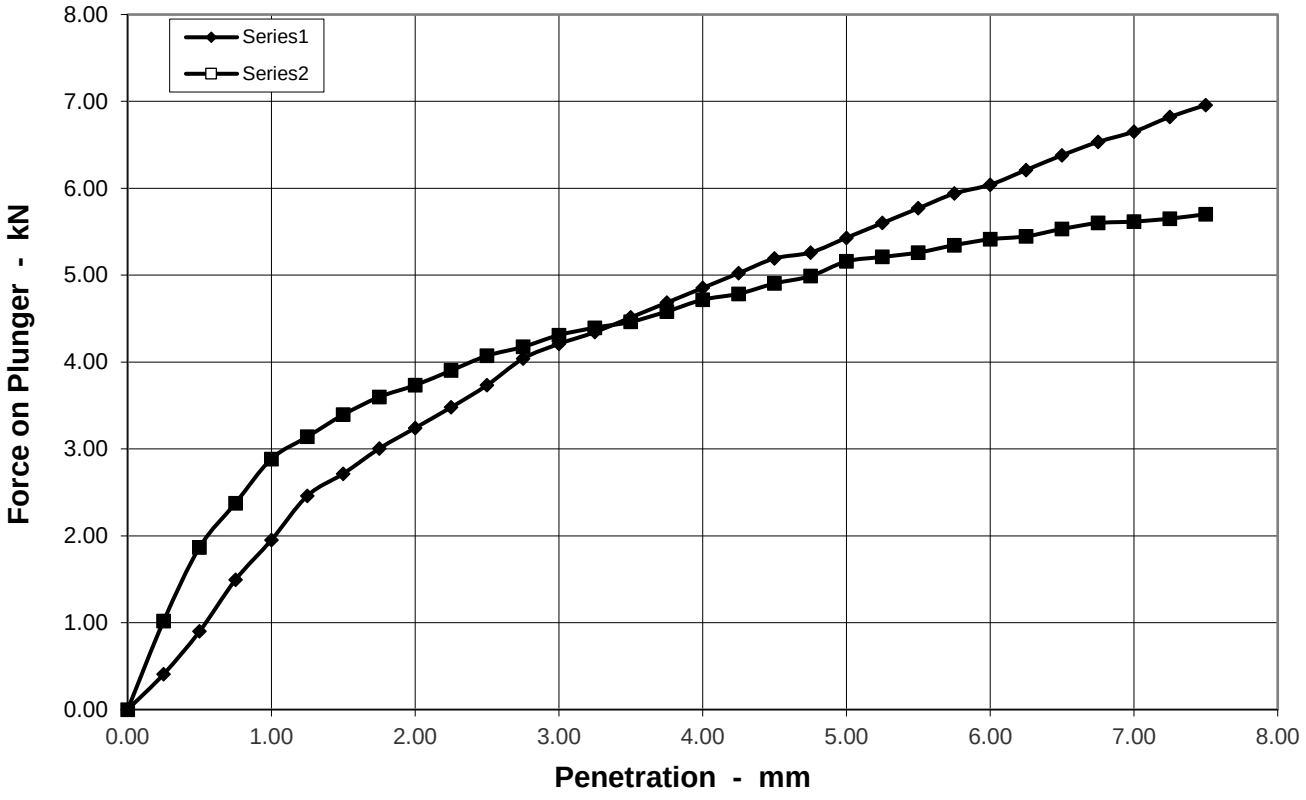

Preparation	Method of Compation		
	Hammer type		2.5kg Rammer
	Soaking Period	days	
	Amount of Swell	mm	

Sample Conditions		
Natural Moisture Content	%	19.0
Moisture Content - TOP	%	13.9
Moisture Content - BASE	%	14.3
Bulk Density	Mg/m³	1.92
Dry Density	Mg/m³	1.61

Test Conditions		
Sample Retained on 20 mm sieve	%	1.5
Seating Load - TOP	N	
Seating Load - BASE	N	
Surcharge	kg	8

Penetration mm	CBR Values %	
	TOP	BASE
2.5	28.3	30.9
5	27.2	25.8
Accepted CBR	**28.3**	**30.9**

			Remarks	

pgl priority geotechnical	**CALIFORNIA BEARING RATIO RELATIONSHIP** **BS 1377 : Part 4 : 1990 Clause 5**	**Job Ref**	**P21060**
		Borehole / Pit No	WTP-TP032
Location	Water Supply Project-Ground Investigation Project-Lot 1	Sample No	1
Soil Description	Slightly gravelly slightly sandy CLAY	Sample Type	B
		Depth	0.50 m

CBR/ Moisture Content Relationship

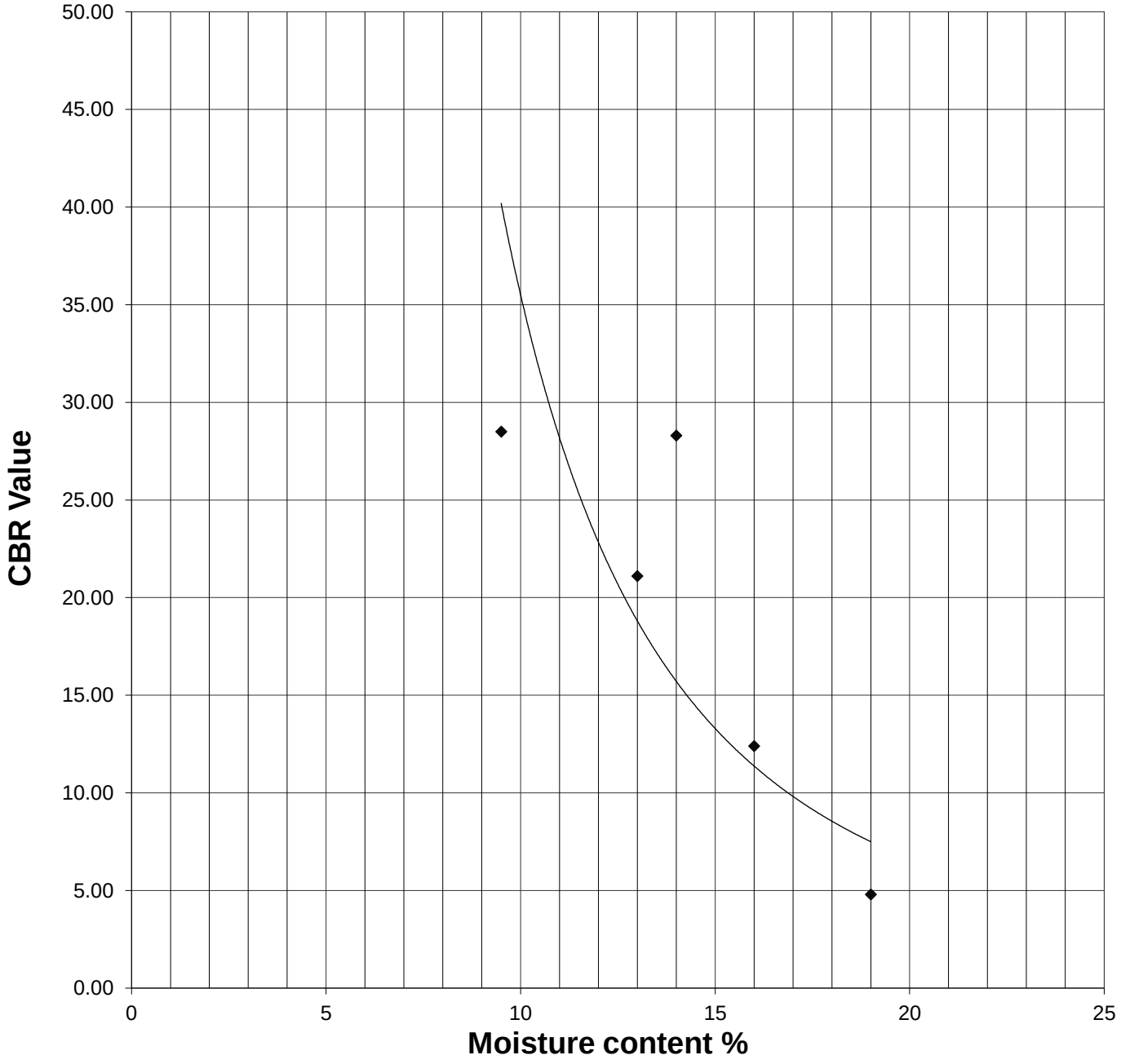

Operator	Checked	Approved

CALIFORNIA BEARING RATIO

BS 13377 : Part 4 : 1990 Clause 7.4

		Job Ref	**P21060**
		Borehole / Pit No	WTP-TP052
Site Name	**Water Supply Project - Ground Investigation Contract - Lot 1**	Sample No	1
		Depth	0.5 m
Soil Description	Slightly gravelly slightly sandy CLAY		

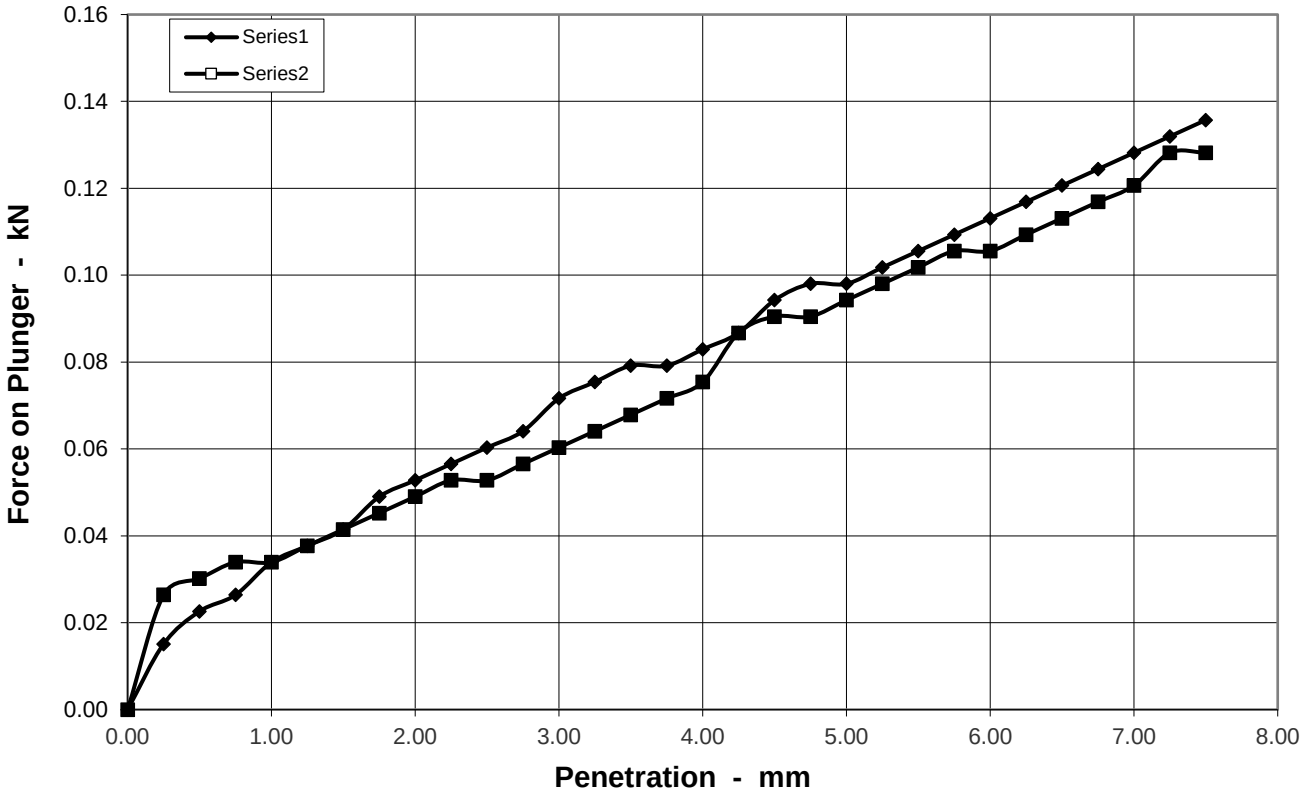

Preparation	Method of Compation		
	Hammer type		2.5kg Rammer
	Soaking Period	days	
	Amount of Swell	mm	

Sample Conditions		
Natural Moisture Content	%	23.0
Moisture Content - TOP	%	23.3
Moisture Content - BASE	%	26.3
Bulk Density	Mg/m³	1.96
Dry Density	Mg/m³	1.59

Test Conditions		
Sample Retained on 20 mm sieve	%	5.2
Seating Load - TOP	N	
Seating Load - BASE	N	
Surcharge	kg	8

Penetration mm	CBR Values %	
	TOP	BASE
2.5	0.5	0.4
5	0.5	0.5
Accepted CBR	**0.5**	**0.5**

			Remarks	

CALIFORNIA BEARING RATIO

BS 13377 : Part 4 : 1990 Clause 7.4

		Job Ref	**P21060**
		Borehole / Pit No	WTP-TP052
Site Name	**Water Supply Project - Ground Investigation Contract - Lot 1**	Sample No	1
		Depth	0.5 m
Soil Description	Slightly gravelly slightly sandy CLAY		

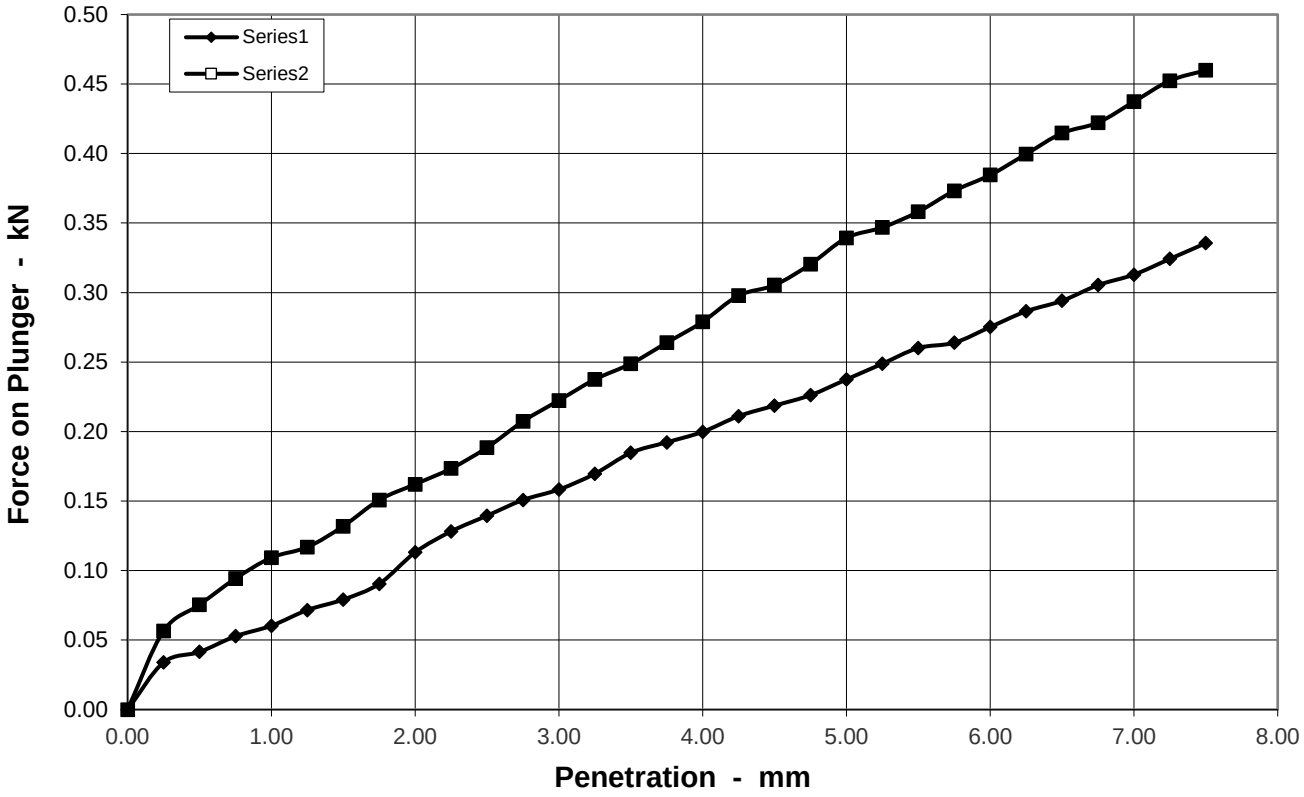

Preparation	Method of Compation		
	Hammer type		2.5kg Rammer
	Soaking Period	days	
	Amount of Swell	mm	

Sample Conditions		
Natural Moisture Content	%	23.0
Moisture Content - TOP	%	21.6
Moisture Content - BASE	%	20.8
Bulk Density	Mg/m³	2.04
Dry Density	Mg/m³	1.65

Test Conditions		
Sample Retained on 20 mm sieve	%	5.2
Seating Load - TOP	N	
Seating Load - BASE	N	
Surcharge	kg	8

Penetration mm	CBR Values %	
	TOP	BASE
2.5	1.1	1.4
5	1.2	1.7
Accepted CBR	**1.2**	**1.7**

			Remarks	

CALIFORNIA BEARING RATIO

BS 13377 : Part 4 : 1990 Clause 7.4

		Job Ref	**P21060**
		Borehole / Pit No	WTP-TP052
Site Name	**Water Supply Project - Ground Investigation Contract - Lot 1**	Sample No	1
		Depth	0.5 m
Soil Description	Slightly gravelly slightly sandy CLAY		

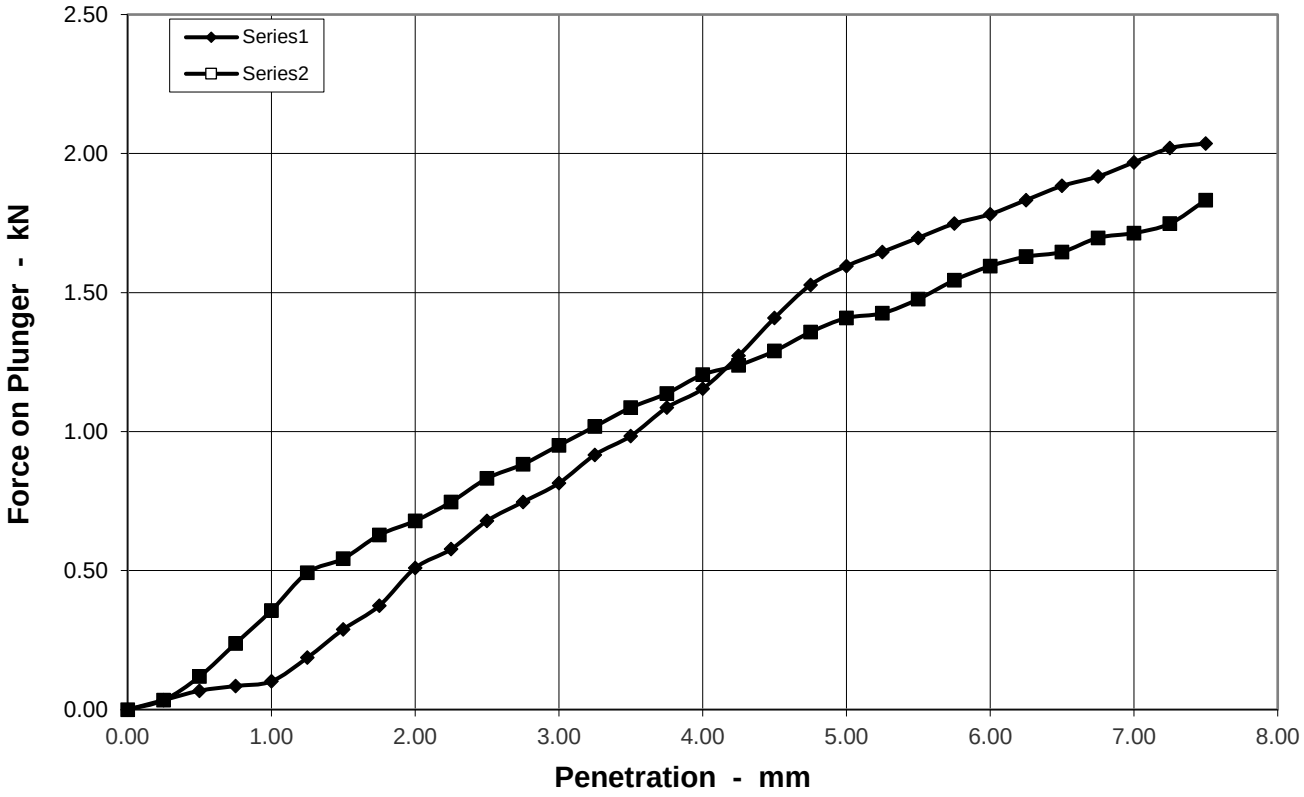

Preparation	Method of Compation	
	Hammer type	2.5kg Rammer
	Soaking Period days	
	Amount of Swell mm	

Sample Conditions		
Natural Moisture Content	%	23.0
Moisture Content - TOP	%	17.6
Moisture Content - BASE	%	18.6
Bulk Density	Mg/m³	1.95
Dry Density	Mg/m³	1.58

Test Conditions		
Sample Retained on 20 mm sieve	%	5.2
Seating Load - TOP	N	
Seating Load - BASE	N	
Surcharge	kg	8

Penetration mm	CBR Values %	
	TOP	BASE
2.5	5.1	6.3
5	8.0	7.0
Accepted CBR	**8.0**	**7.0**

			Remarks	

CALIFORNIA BEARING RATIO

BS 13377 : Part 4 : 1990 Clause 7.4

		Job Ref	**P21060**
		Borehole / Pit No	WTP-TP052
Site Name	**Water Supply Project - Ground Investigation Contract - Lot 1**	Sample No	1
		Depth	0.5 m
Soil Description	Slightly gravelly slightly sandy CLAY		

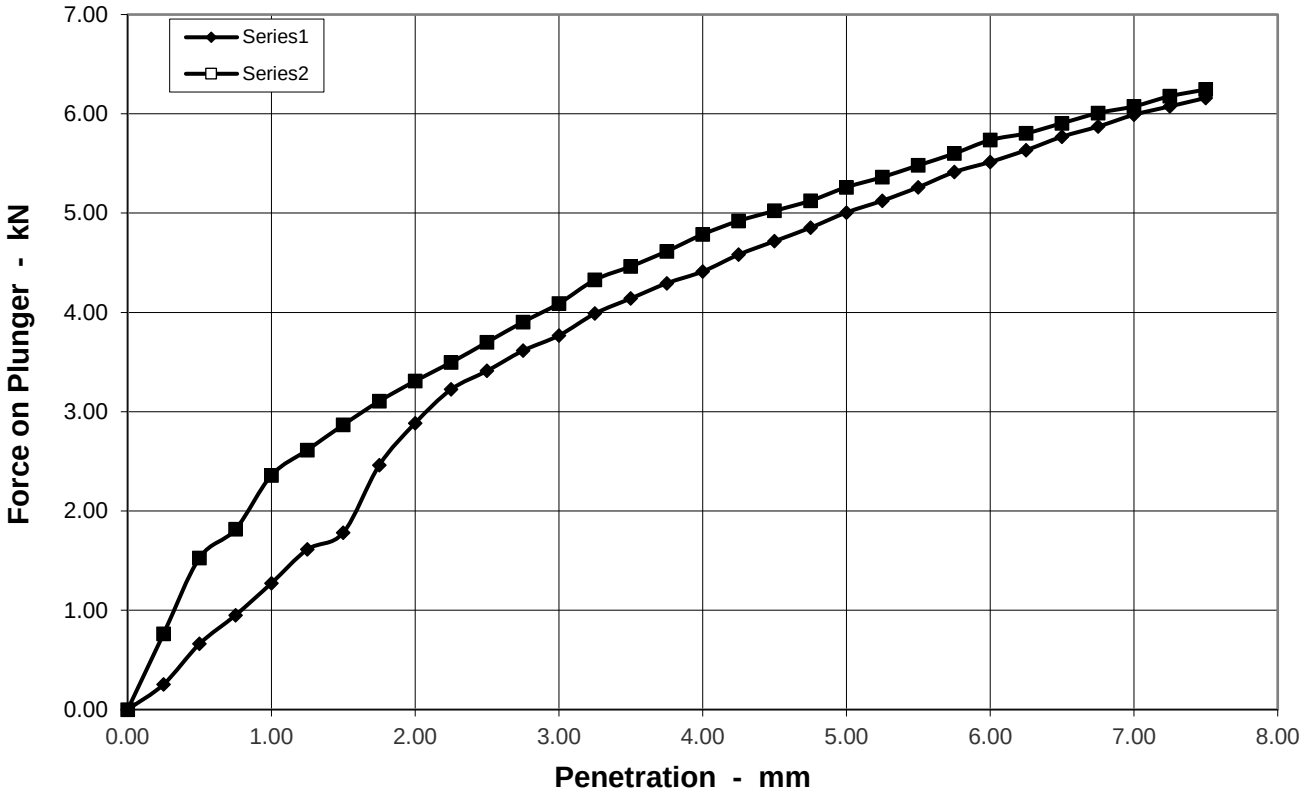

Preparation	Method of Compation		
	Hammer type		2.5kg Rammer
	Soaking Period	days	
	Amount of Swell	mm	

Sample Conditions		
Natural Moisture Content	%	14.0
Moisture Content - TOP	%	14.4
Moisture Content - BASE	%	13.4
Bulk Density	Mg/m³	2.02
Dry Density	Mg/m³	1.77

Test Conditions		
Sample Retained on 20 mm sieve	%	5.2
Seating Load - TOP	N	
Seating Load - BASE	N	
Surcharge	kg	8

Penetration mm	CBR Values %	
	TOP	BASE
2.5	25.8	28.0
5	25.0	26.3
Accepted CBR	**25.8**	**28.0**

			Remarks

CALIFORNIA BEARING RATIO

BS 13377 : Part 4 : 1990 Clause 7.4

		Job Ref	**P21060**
		Borehole / Pit No	WTP-TP052
Site Name	**Water Supply Project - Ground Investigation Contract - Lot 1**	Sample No	1
		Depth	0.5 m
Soil Description	Slightly gravelly slightly sandy CLAY		

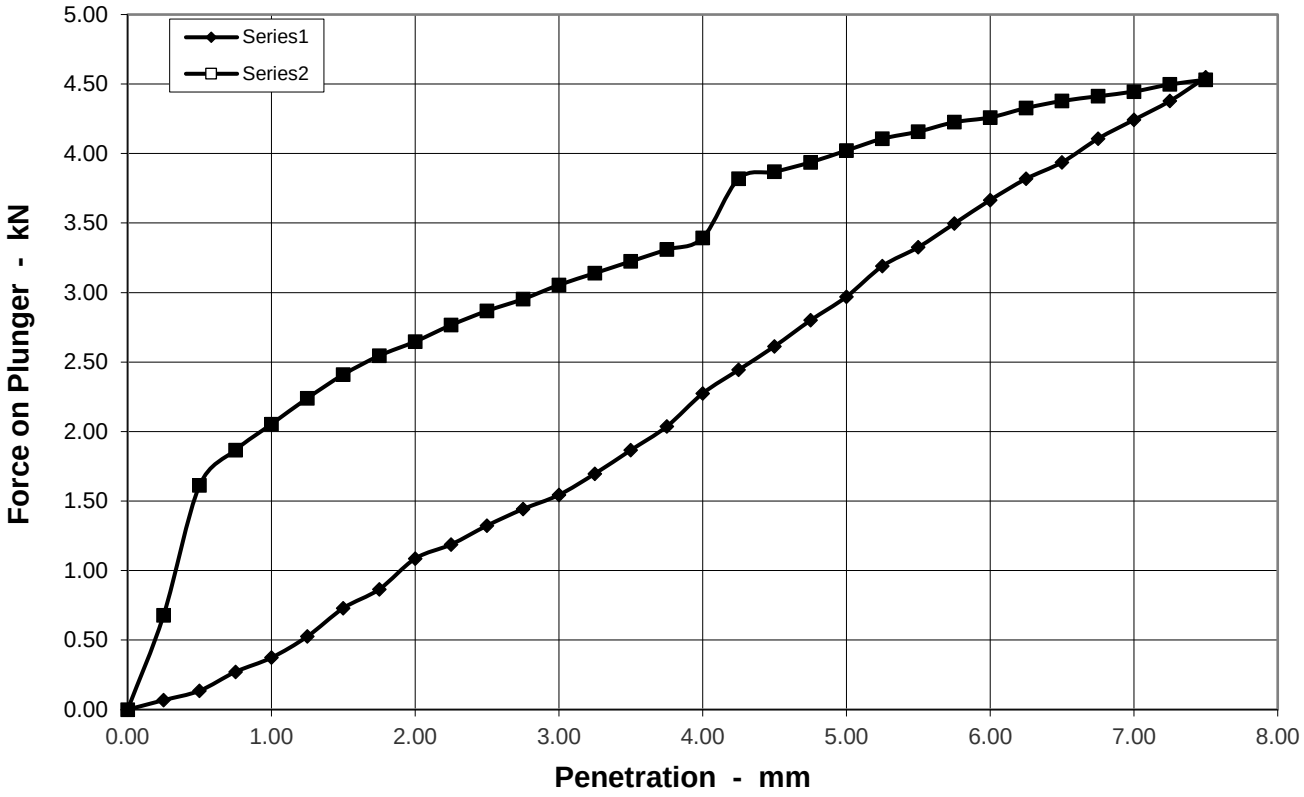

Preparation	Method of Compation		
	Hammer type		2.5kg Rammer
	Soaking Period	days	
	Amount of Swell	mm	

Sample Conditions		
Natural Moisture Content	%	23.0
Moisture Content - TOP	%	12.4
Moisture Content - BASE	%	13.1
Bulk Density	Mg/m³	1.80
Dry Density	Mg/m³	1.46

Test Conditions		
Sample Retained on 20 mm sieve	%	5.2
Seating Load - TOP	N	
Seating Load - BASE	N	
Surcharge	kg	8

Penetration mm	CBR Values %	
	TOP	BASE
2.5	10.0	21.7
5	14.8	20.1
Accepted CBR	**14.8**	**21.7**

			Remarks	

pgl priority geotechnical	**CALIFORNIA BEARING RATIO RELATIONSHIP** **BS 1377 : Part 4 : 1990 Clause 5**	**Job Ref**	**P21060**
		Borehole / Pit No	WTP-TP052
Location	Water Supply Project-Ground Investigation Project-Lot 1	Sample No	1
Soil Description	Slightly gravelly slightly sandy CLAY	Sample Type	B
		Depth	0.50 m

CBR/ Moisture Content Relationship

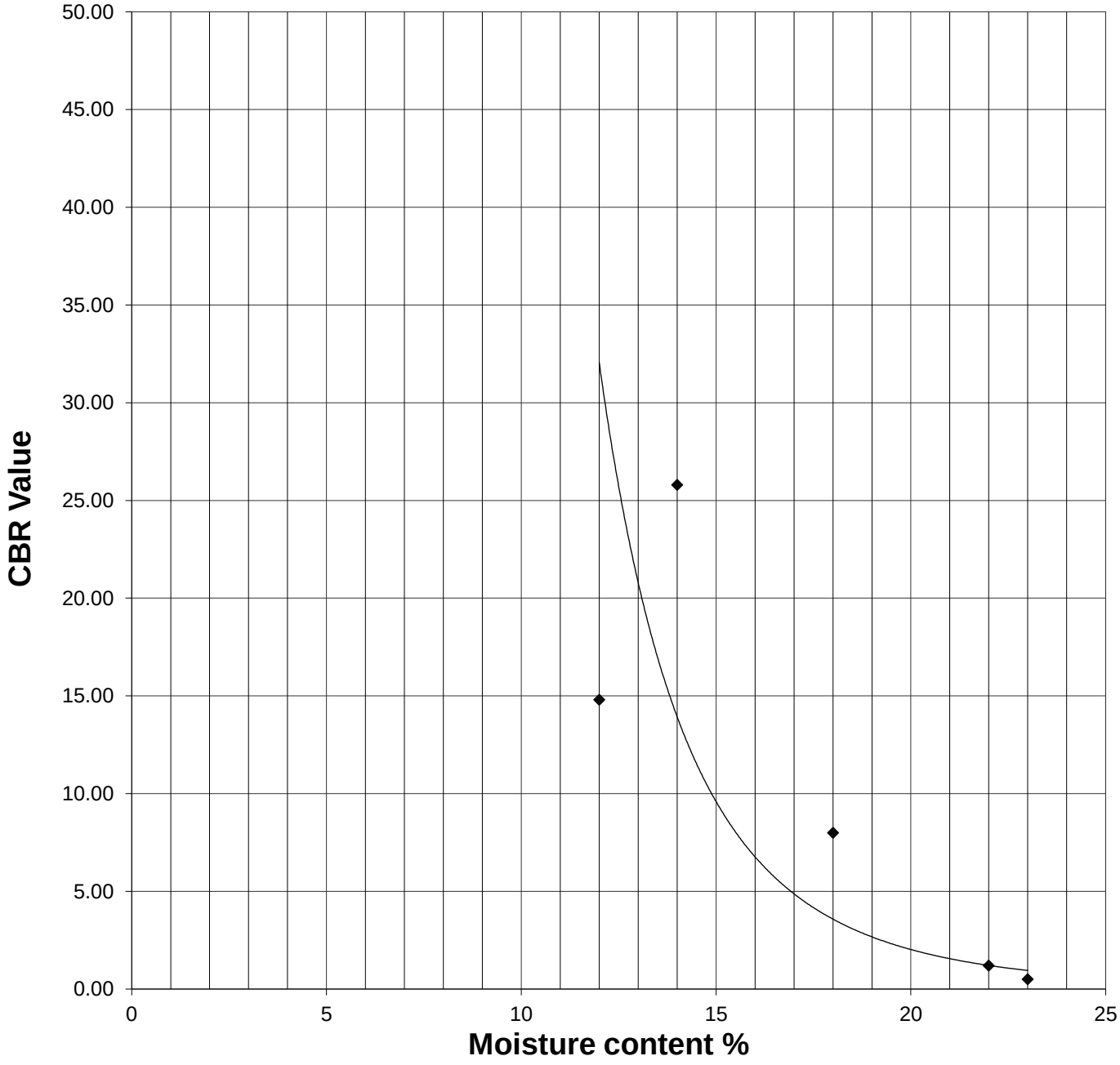

Operator	Checked	Approved

CALIFORNIA BEARING RATIO

BS 13377 : Part 4 : 1990 Clause 7.4

		Job Ref	**P21060**
		Borehole / Pit No	WTP-TP053B
Site Name	**Water Supply Project - Ground Investigation Contract - Lot 1**	Sample No	1
		Depth	0.5 m
Soil Description	Slightly gravelly slightly sandy CLAY		

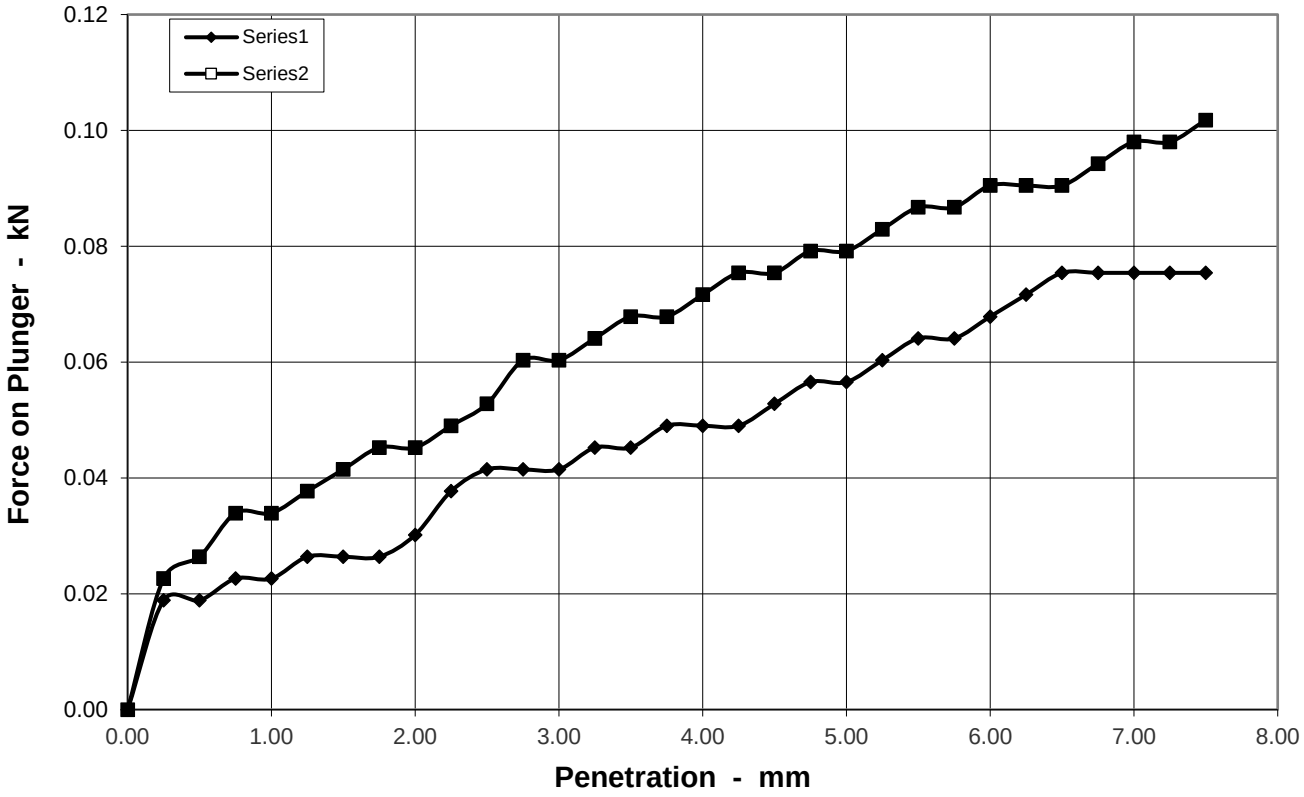

Preparation	Method of Compation		
	Hammer type		2.5kg Rammer
	Soaking Period	days	
	Amount of Swell	mm	

Sample Conditions		
Natural Moisture Content	%	19.0
Moisture Content - TOP	%	19.0
Moisture Content - BASE	%	21.0
Bulk Density	Mg/m³	2.14
Dry Density	Mg/m³	1.80

Test Conditions		
Sample Retained on 20 mm sieve	%	3.4
Seating Load - TOP	N	
Seating Load - BASE	N	
Surcharge	kg	8

Penetration mm	CBR Values %	
	TOP	BASE
2.5	0.3	0.4
5	0.3	0.4
Accepted CBR	**0.3**	**0.4**

			Remarks	

CALIFORNIA BEARING RATIO

BS 13377 : Part 4 : 1990 Clause 7.4

		Job Ref	**P21060**
		Borehole / Pit No	WTP-TP053B
Site Name	**Water Supply Project - Ground Investigation Contract - Lot 1**	Sample No	1
		Depth	0.5 m
Soil Description	Slightly gravelly slightly sandy CLAY		

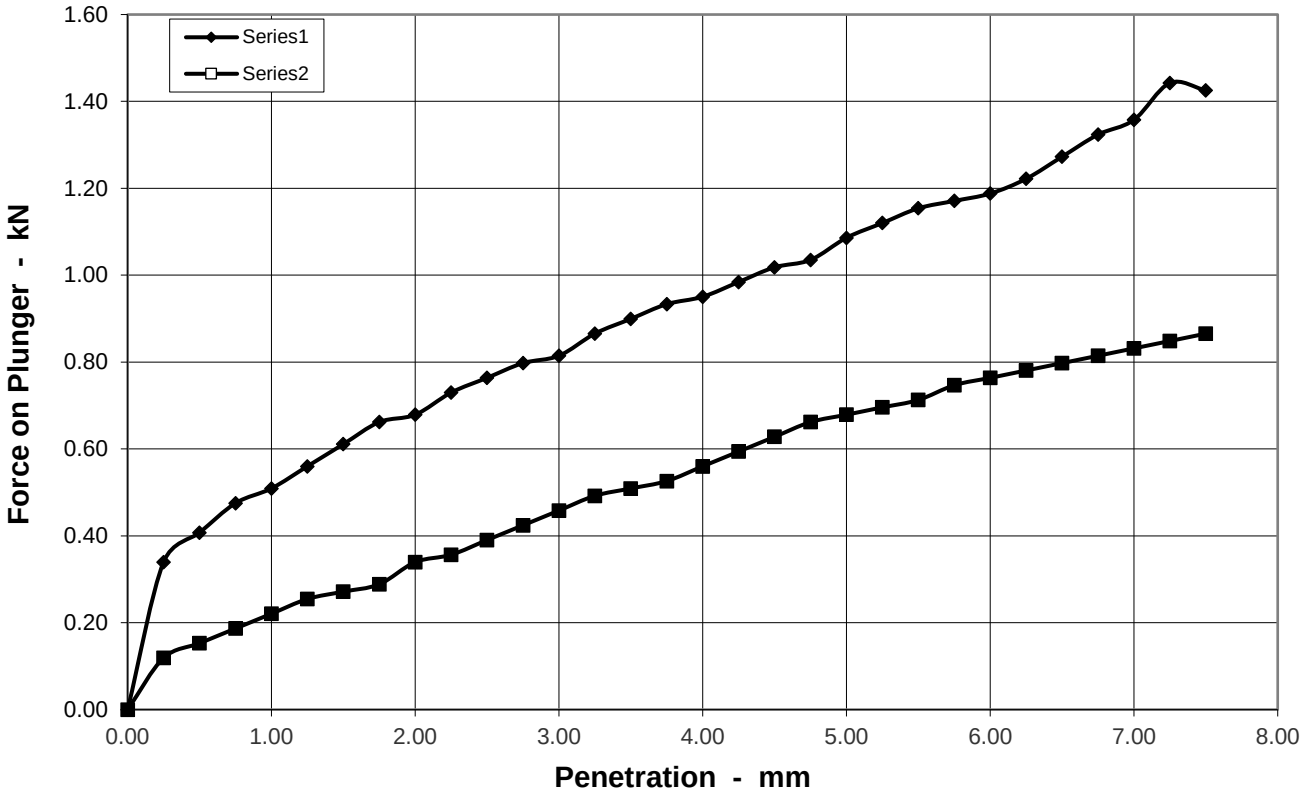

Preparation	Method of Compation	
	Hammer type	2.5kg Rammer
	Soaking Period days	
	Amount of Swell mm	

Sample Conditions		
Natural Moisture Content	%	19.0
Moisture Content - TOP	%	13.3
Moisture Content - BASE	%	16.1
Bulk Density	Mg/m³	2.17
Dry Density	Mg/m³	1.82

Test Conditions		
Sample Retained on 20 mm sieve	%	3.4
Seating Load - TOP	N	
Seating Load - BASE	N	
Surcharge	kg	8

Penetration mm	CBR Values %	
	TOP	BASE
2.5	5.8	3.0
5	5.4	3.4
Accepted CBR	**5.8**	**3.4**

Remarks

CALIFORNIA BEARING RATIO

BS 13377 : Part 4 : 1990 Clause 7.4

		Job Ref	**P21060**
		Borehole / Pit No	WTP-TP053B
Site Name	**Water Supply Project - Ground Investigation Contract - Lot 1**	Sample No	1
		Depth	0.5 m
Soil Description	Slightly gravelly slightly sandy CLAY		

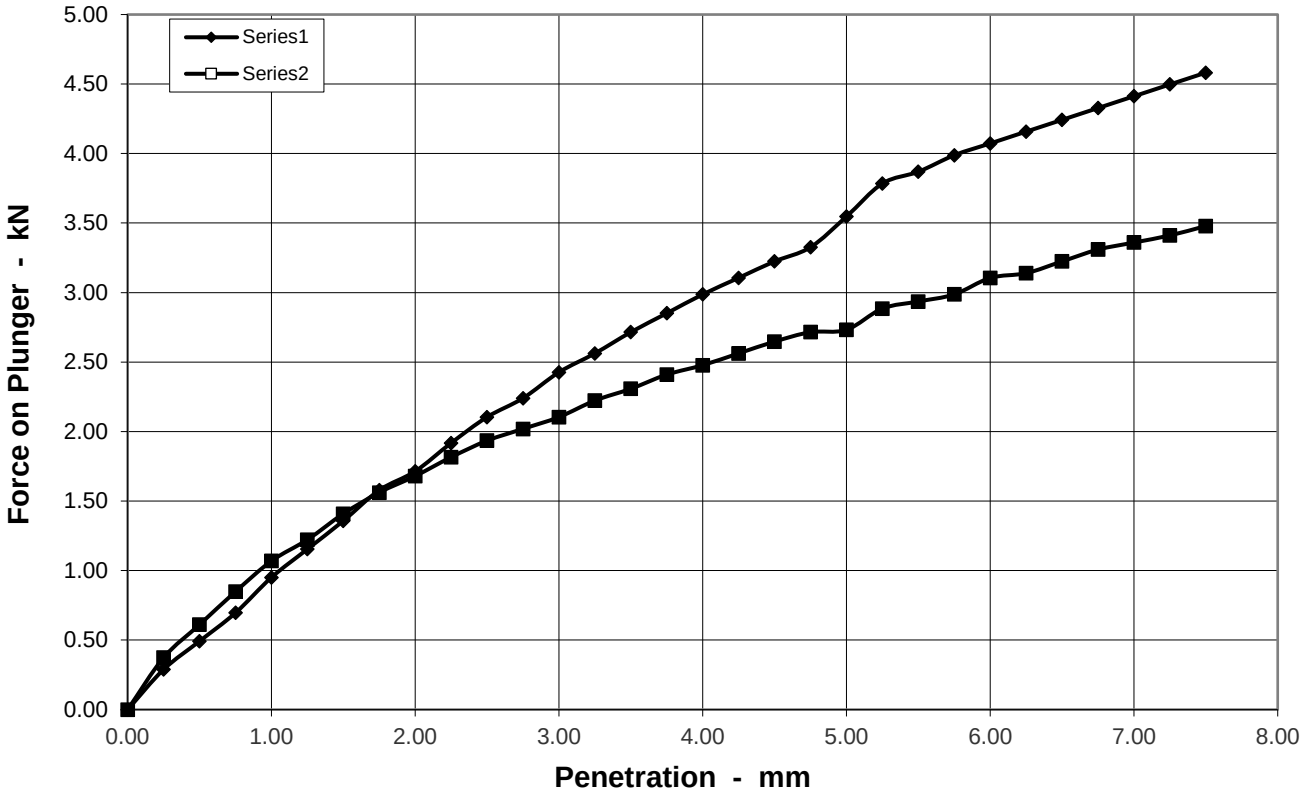

Preparation	Method of Compation		
	Hammer type		2.5kg Rammer
	Soaking Period	days	
	Amount of Swell	mm	

Sample Conditions		
Natural Moisture Content	%	19.0
Moisture Content - TOP	%	11.1
Moisture Content - BASE	%	12.4
Bulk Density	Mg/m³	2.06
Dry Density	Mg/m³	1.73

Test Conditions		
Sample Retained on 20 mm sieve	%	3.4
Seating Load - TOP	N	
Seating Load - BASE	N	
Surcharge	kg	8

Penetration mm	CBR Values %	
	TOP	BASE
2.5	15.9	14.7
5	17.7	13.7
Accepted CBR	**17.7**	**14.7**

			Remarks	

CALIFORNIA BEARING RATIO

BS 13377 : Part 4 : 1990 Clause 7.4

		Job Ref	**P21060**
		Borehole / Pit No	WTP-TP053B
Site Name	**Water Supply Project - Ground Investigation Contract - Lot 1**	Sample No	1
		Depth	0.5 m
Soil Description	Slightly gravelly slightly sandy CLAY		

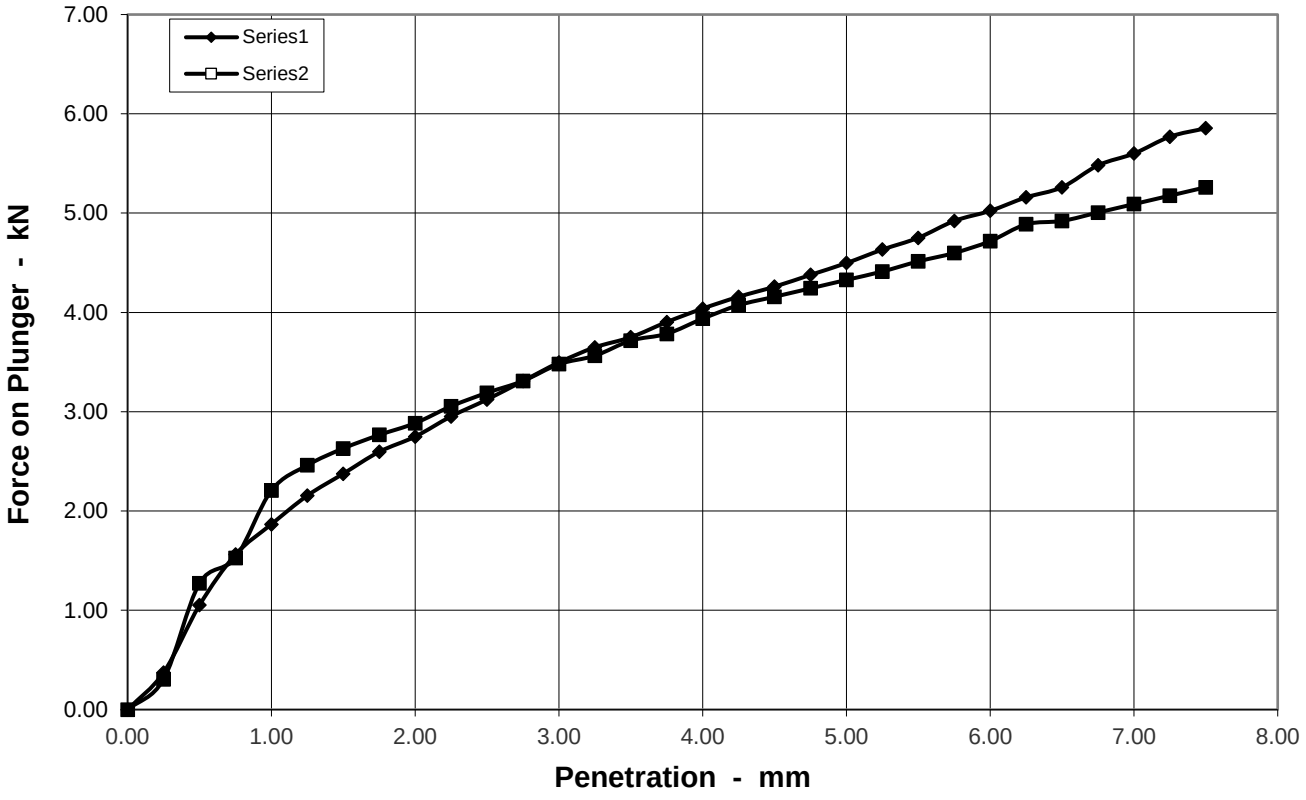

Preparation	Method of Compation		
	Hammer type		2.5kg Rammer
	Soaking Period	days	
	Amount of Swell	mm	

Sample Conditions		
Natural Moisture Content	%	19.0
Moisture Content - TOP	%	6.4
Moisture Content - BASE	%	9.4
Bulk Density	Mg/m³	1.93
Dry Density	Mg/m³	1.62

Test Conditions		
Sample Retained on 20 mm sieve	%	3.4
Seating Load - TOP	N	
Seating Load - BASE	N	
Surcharge	kg	8

Penetration mm	CBR Values %	
	TOP	BASE
2.5	23.7	24.2
5	22.5	21.6
Accepted CBR	**23.7**	**24.2**

Remarks

CALIFORNIA BEARING RATIO

BS 13377 : Part 4 : 1990 Clause 7.4

		Job Ref	**P21060**
		Borehole / Pit No	WTP-TP053B
Site Name	**Water Supply Project - Ground Investigation Contract - Lot 1**	Sample No	1
		Depth	0.5 m
Soil Description	Slightly gravelly slightly sandy CLAY		

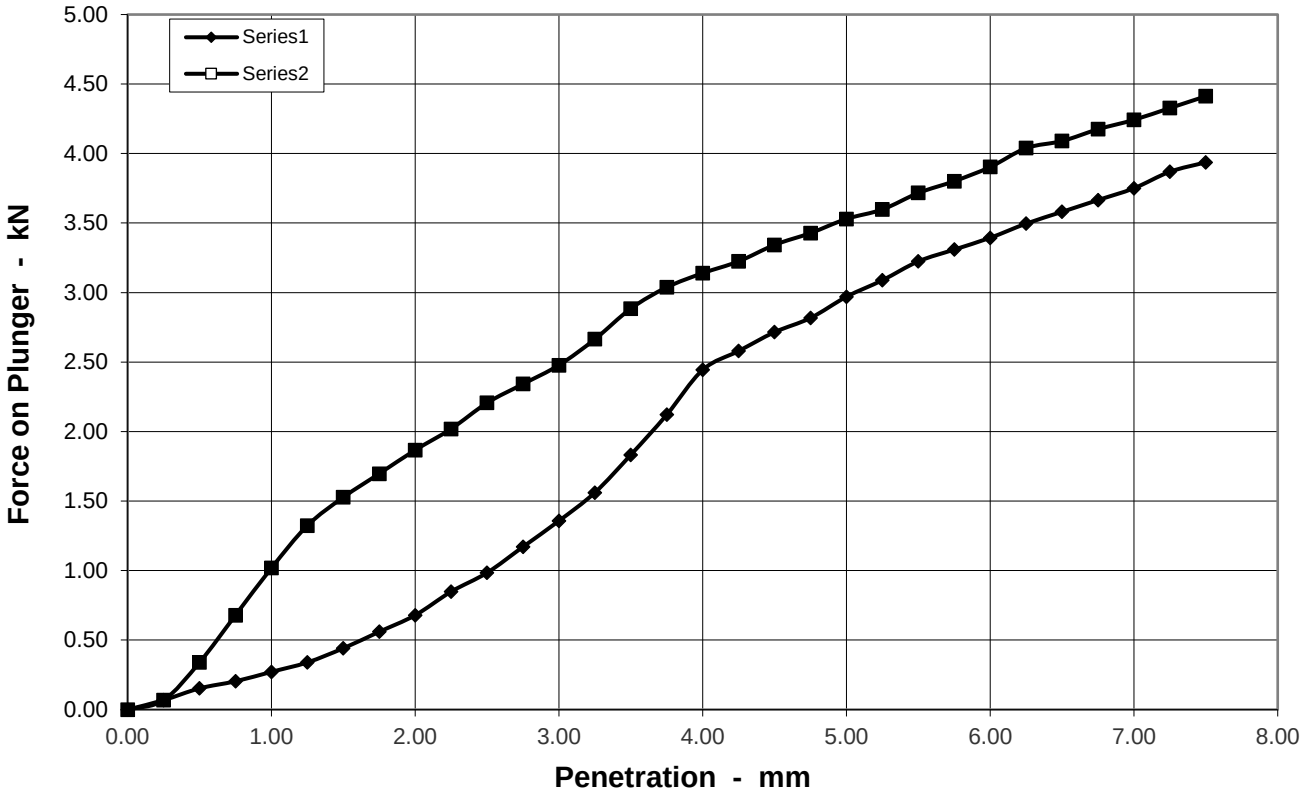

Preparation	Method of Compation		
	Hammer type		2.5kg Rammer
	Soaking Period	days	
	Amount of Swell	mm	

Sample Conditions		
Natural Moisture Content	%	19.0
Moisture Content - TOP	%	14.7
Moisture Content - BASE	%	10.5
Bulk Density	Mg/m³	2.16
Dry Density	Mg/m³	1.81

Test Conditions		
Sample Retained on 20 mm sieve	%	3.4
Seating Load - TOP	N	
Seating Load - BASE	N	
Surcharge	kg	8

Penetration mm	CBR Values %	
	TOP	BASE
2.5	7.5	16.7
5	14.8	17.6
Accepted CBR	**14.8**	**17.6**

			Remarks	

pgl priority geotechnical	**CALIFORNIA BEARING RATIO RELATIONSHIP** **BS 1377 : Part 4 : 1990 Clause 5**	**Job Ref**	**P21060**
		Borehole / Pit No	WTP-TP053B
Location	Water Supply Project-Ground Investigation Project-Lot 1	Sample No	1
Soil Description	Slightly gravelly slightly sandy CLAY	Sample Type	B
		Depth	0.50 m

CBR/ Moisture Content Relationship

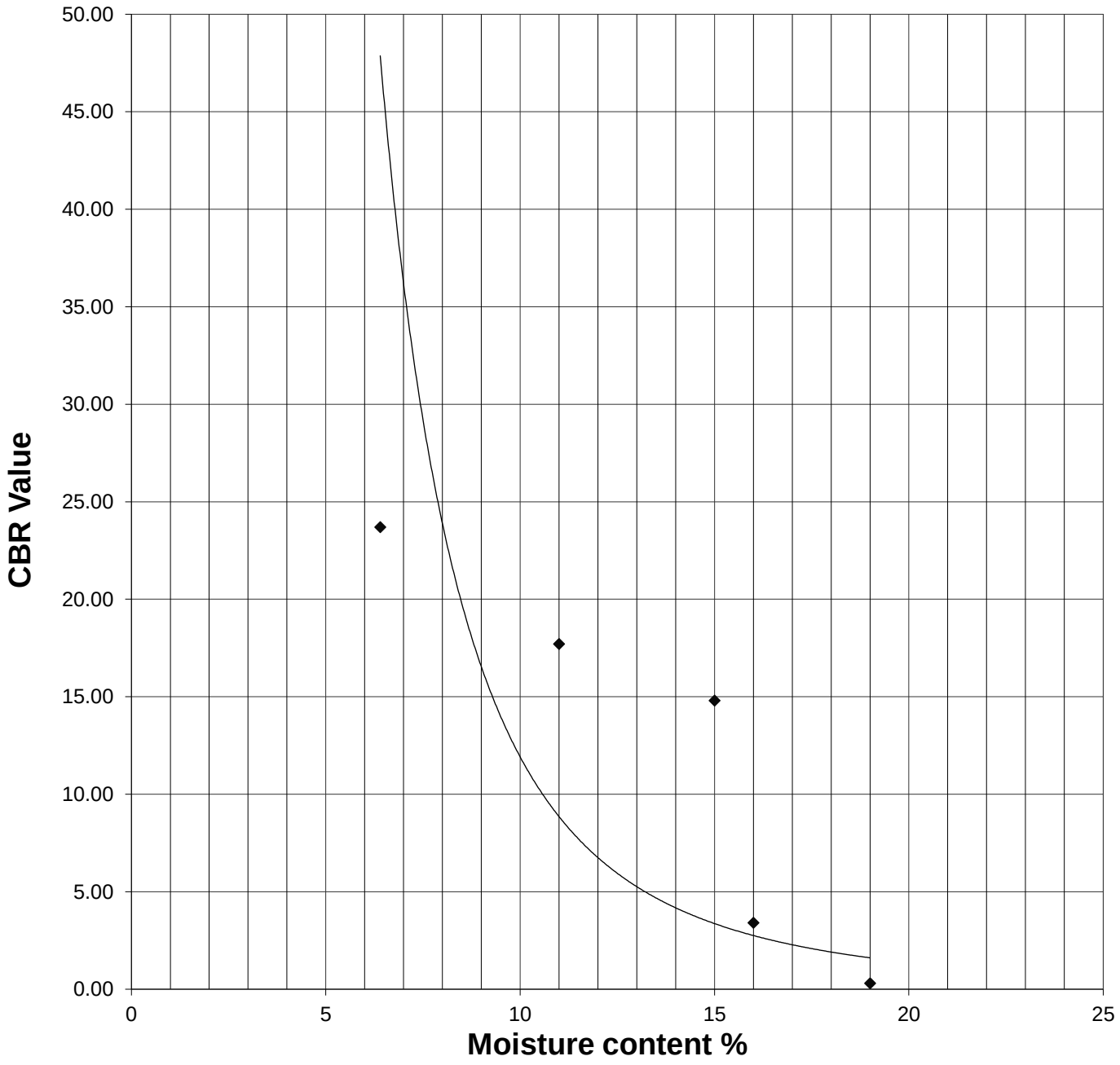

Operator	Checked	Approved

pgl priority geotechnical	**CALIFORNIA BEARING RATIO** **BS 13377 : Part 4 : 1990 Clause 7.4**	**Job Ref**	**P21060**
		Borehole / Pit No	WTP-TP059
Site Name	**Water Supply Project - Ground Investigation Contract - Lot 1**	Sample No	3
		Depth	1.5 m
Soil Description	Slightly gravelly slightly sandy CLAY with low cobble content		

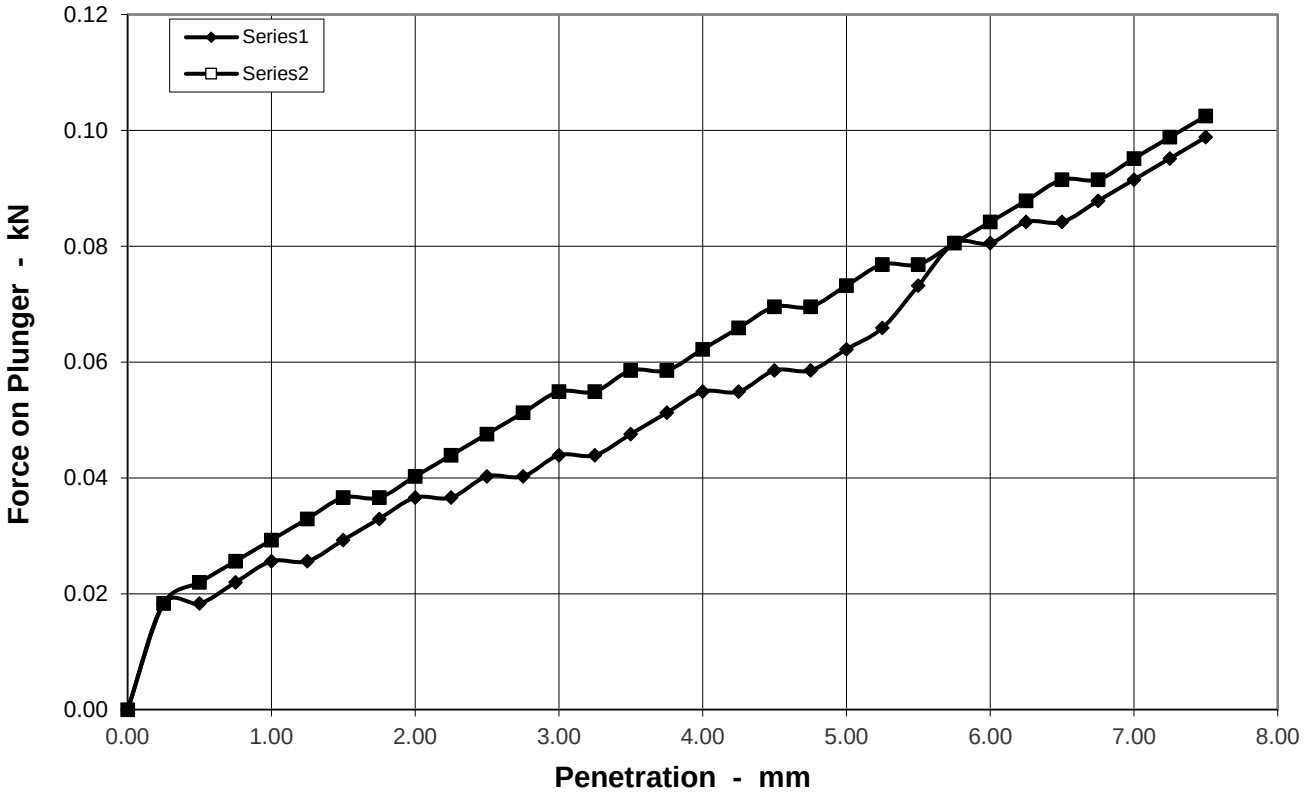

Preparation	Method of Compation		
	Hammer type		2.5kg Rammer
	Soaking Period	days	
	Amount of Swell	mm	

Sample Conditions		
Natural Moisture Content	%	19.0
Moisture Content - TOP	%	18.6
Moisture Content - BASE	%	17.5
Bulk Density	Mg/m³	2.18
Dry Density	Mg/m³	1.84

Test Conditions		
Sample Retained on 20 mm sieve	%	12.9
Seating Load - TOP	N	
Seating Load - BASE	N	
Surcharge	kg	8

Penetration mm	CBR Values %	
	TOP	BASE
2.5	0.3	0.4
5	0.3	0.4
Accepted CBR	**0.3**	**0.4**

			Remarks	

CALIFORNIA BEARING RATIO

BS 13377 : Part 4 : 1990 Clause 7.4

		Job Ref	**P21060**
		Borehole / Pit No	WTP-TP059
Site Name	**Water Supply Project - Ground Investigation Contract - Lot 1**	Sample No	3
		Depth	1.5 m
Soil Description	Slightly gravelly slightly sandy CLAY with low cobble content		

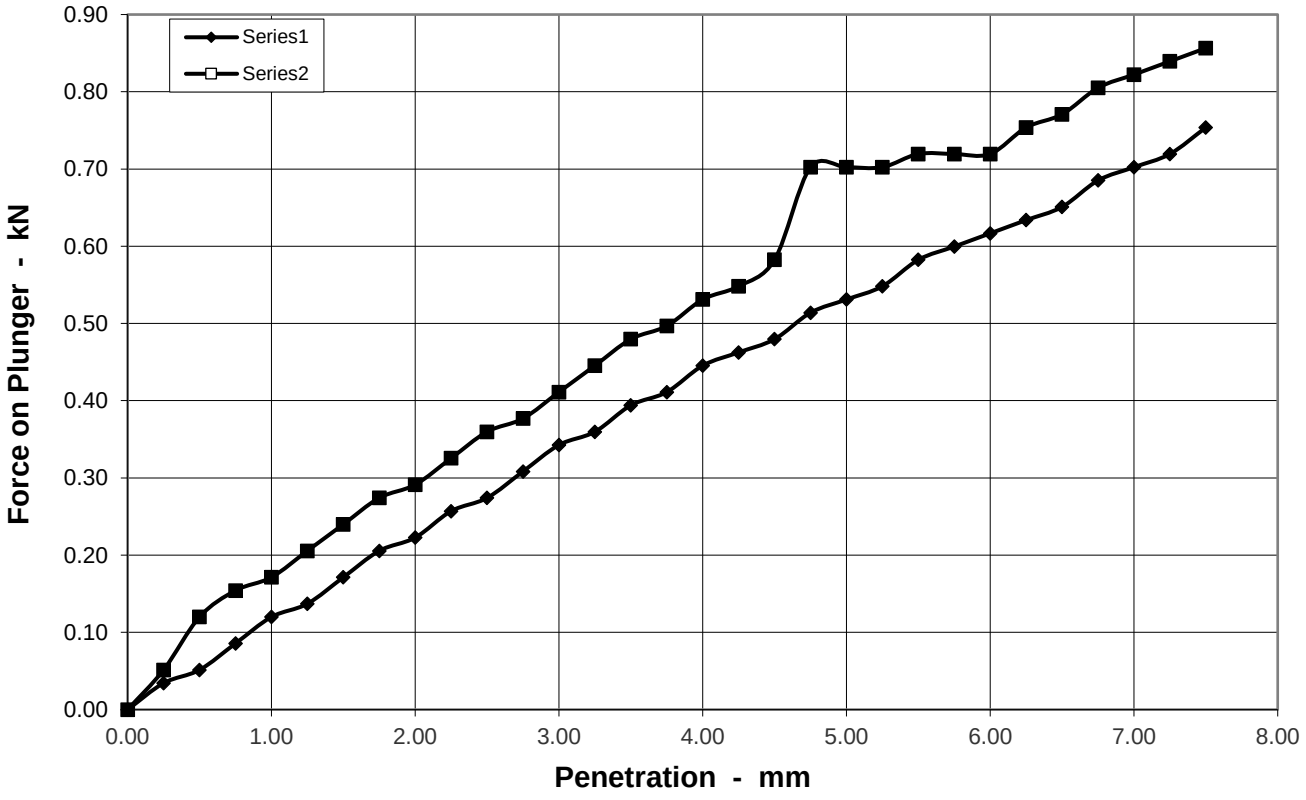

Preparation	Method of Compation		
	Hammer type		2.5kg Rammer
	Soaking Period	days	
	Amount of Swell	mm	

Sample Conditions		
Natural Moisture Content	%	19.0
Moisture Content - TOP	%	13.9
Moisture Content - BASE	%	13.3
Bulk Density	Mg/m³	2.21
Dry Density	Mg/m³	1.87

Test Conditions		
Sample Retained on 20 mm sieve	%	12.9
Seating Load - TOP	N	
Seating Load - BASE	N	
Surcharge	kg	8

Penetration mm	CBR Values %	
	TOP	BASE
2.5	2.1	2.7
5	2.7	3.5
Accepted CBR	**2.7**	**3.5**

			Remarks	

CALIFORNIA BEARING RATIO

BS 13377 : Part 4 : 1990 Clause 7.4

		Job Ref	**P21060**
		Borehole / Pit No	WTP-TP059
Site Name	**Water Supply Project - Ground Investigation Contract - Lot 1**	Sample No	3
		Depth	1.5 m
Soil Description	Slightly gravelly slightly sandy CLAY with low cobble content		

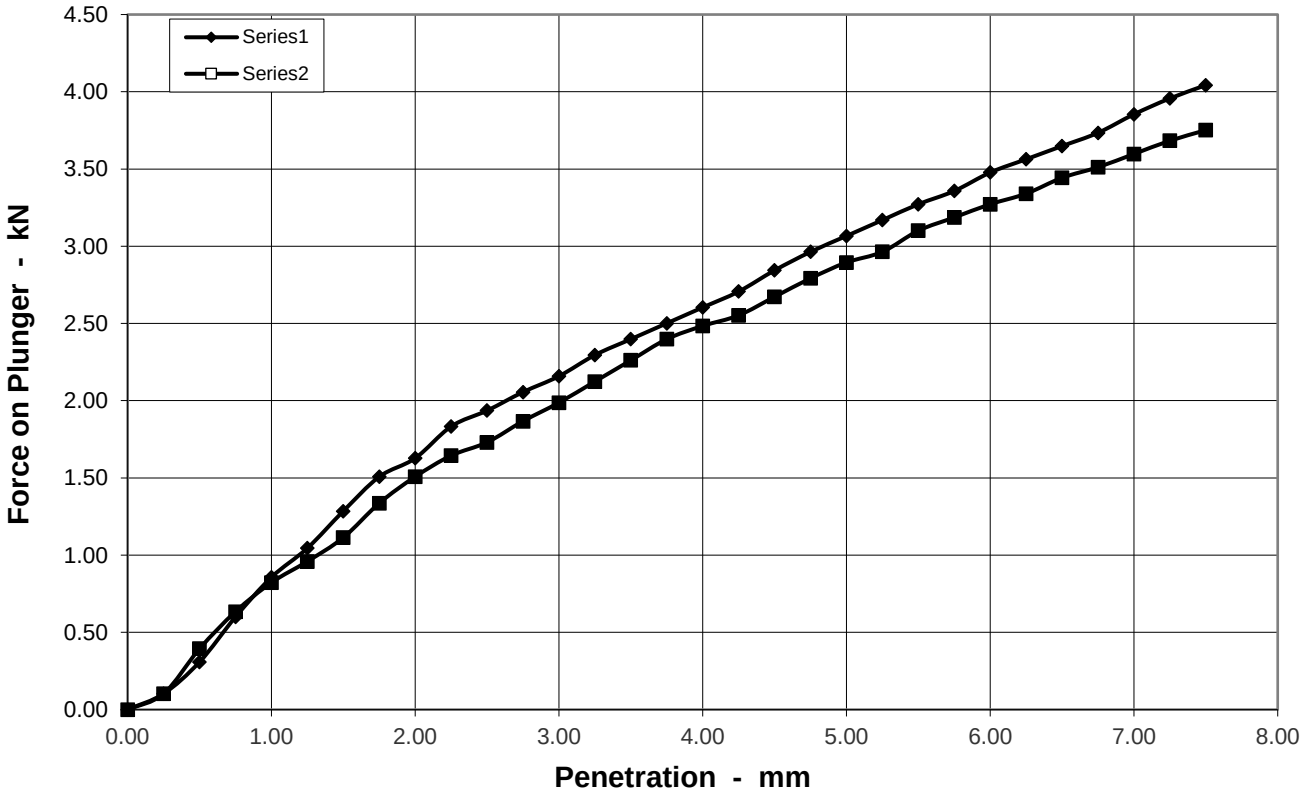

Preparation	Method of Compation	
	Hammer type	2.5kg Rammer
	Soaking Period days	
	Amount of Swell mm	

Sample Conditions		
Natural Moisture Content	%	19.0
Moisture Content - TOP	%	11.5
Moisture Content - BASE	%	11.0
Bulk Density	Mg/m³	2.14
Dry Density	Mg/m³	1.81

Test Conditions		
Sample Retained on 20 mm sieve	%	12.9
Seating Load - TOP	N	
Seating Load - BASE	N	
Surcharge	kg	8

Penetration mm	CBR Values %	
	TOP	BASE
2.5	14.7	13.1
5	15.3	14.5
Accepted CBR	**15.3**	**14.5**

			Remarks	

pgl priority geotechnical	**CALIFORNIA BEARING RATIO** **BS 13377 : Part 4 : 1990 Clause 7.4**	**Job Ref**	**P21060**
		Borehole / Pit No	WTP-TP059
Site Name	**Water Supply Project - Ground Investigation Contract - Lot 1**	Sample No	3
		Depth	1.5 m
Soil Description	Slightly gravelly slightly sandy CLAY with low cobble content		

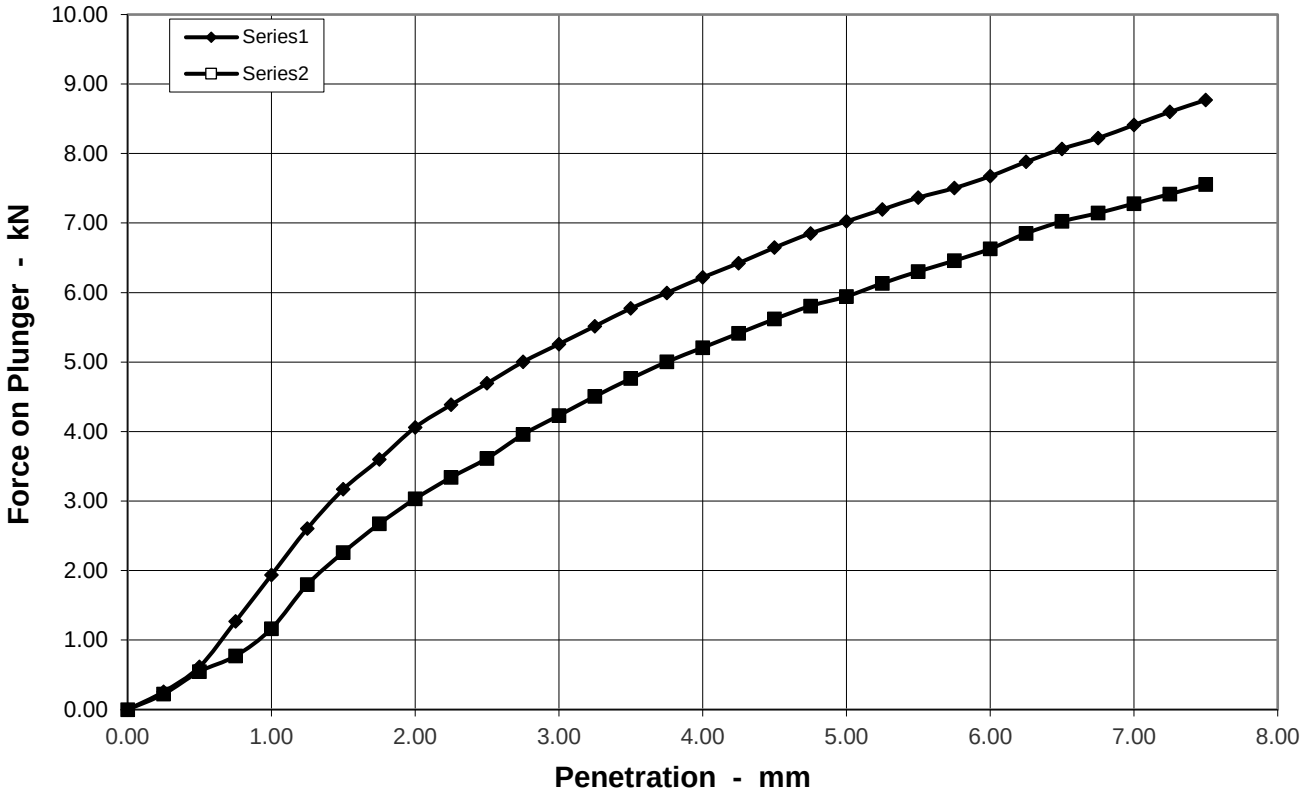

Preparation	Method of Compation		
	Hammer type		2.5kg Rammer
	Soaking Period	days	
	Amount of Swell	mm	

Sample Conditions		
Natural Moisture Content	%	19.0
Moisture Content - TOP	%	7.7
Moisture Content - BASE	%	8.8
Bulk Density	Mg/m³	2.03
Dry Density	Mg/m³	1.71

Test Conditions		
Sample Retained on 20 mm sieve	%	12.9
Seating Load - TOP	N	
Seating Load - BASE	N	
Surcharge	kg	8

Penetration mm	CBR Values %	
	TOP	BASE
2.5	35.6	27.4
5	35.1	29.7
Accepted CBR	**35.6**	**29.7**

			Remarks	

CALIFORNIA BEARING RATIO

BS 13377 : Part 4 : 1990 Clause 7.4

		Job Ref	**P21060**
		Borehole / Pit No	WTP-TP059
Site Name	**Water Supply Project - Ground Investigation Contract - Lot 1**	Sample No	3
		Depth	1.5 m
Soil Description	Slightly gravelly slightly sandy CLAY with low cobble content		

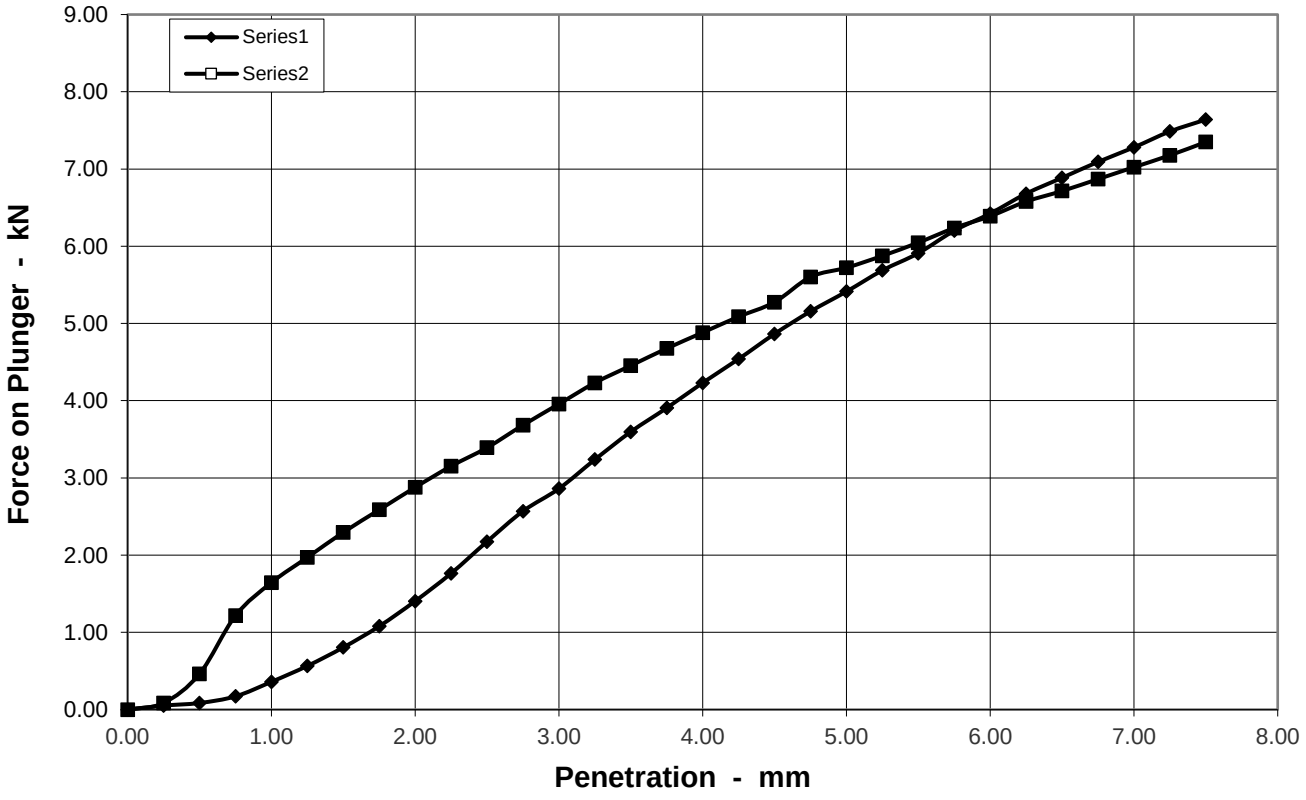

Preparation	Method of Compation		
	Hammer type		2.5kg Rammer
	Soaking Period	days	
	Amount of Swell	mm	

Sample Conditions		
Natural Moisture Content	%	19.0
Moisture Content - TOP	%	10.3
Moisture Content - BASE	%	12.5
Bulk Density	Mg/m³	2.20
Dry Density	Mg/m³	1.86

Test Conditions		
Sample Retained on 20 mm sieve	%	12.9
Seating Load - TOP	N	
Seating Load - BASE	N	
Surcharge	kg	8

Penetration mm	CBR Values %	
	TOP	BASE
2.5	16.5	25.7
5	27.1	28.6
Accepted CBR	**27.1**	**28.6**

			Remarks	

pgl priority geotechnical	**CALIFORNIA BEARING RATIO RELATIONSHIP** **BS 1377 : Part 4 : 1990 Clause 5**	**Job Ref**	**P21060**
		Borehole / Pit No	WTP-TP059
Location	Water Supply Project-Ground Investigation Project-Lot 1	Sample No	3
Soil Description	Slightly gravelly slightly sandy CLAY with low cobble content	Sample Type	B
		Depth	1.50 m

CBR/ Moisture Content Relationship

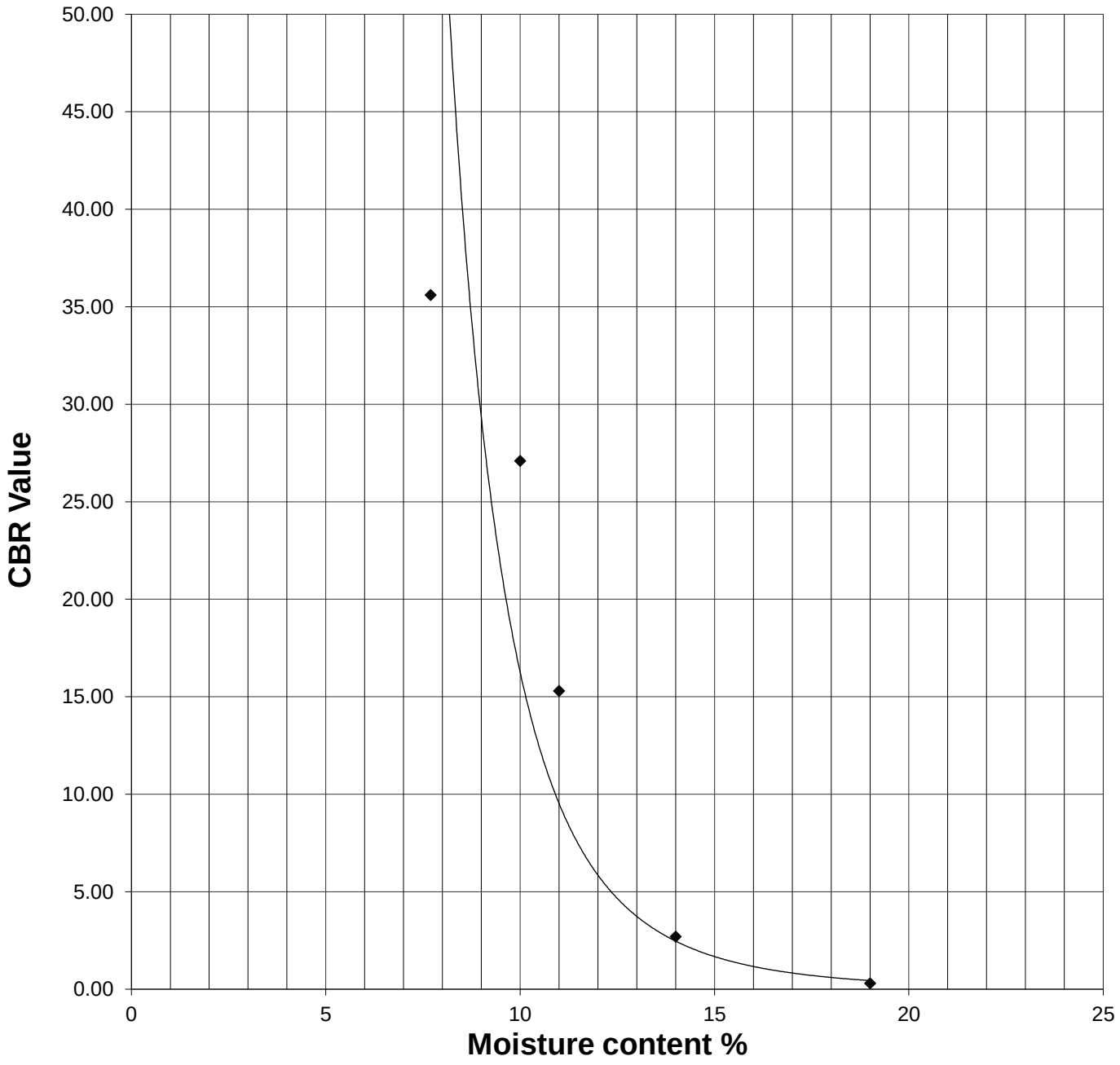

Operator	Checked	Approved

CALIFORNIA BEARING RATIO

BS 13377 : Part 4 : 1990 Clause 7.4

		Job Ref	**P21060**
		Borehole / Pit No	WTP-TP080
Site Name	**Water Supply Project - Ground Investigation Contract - Lot 1**	Sample No	5
		Depth	2.6 m
Soil Description	Slightly gravelly slightly sandy CLAY		

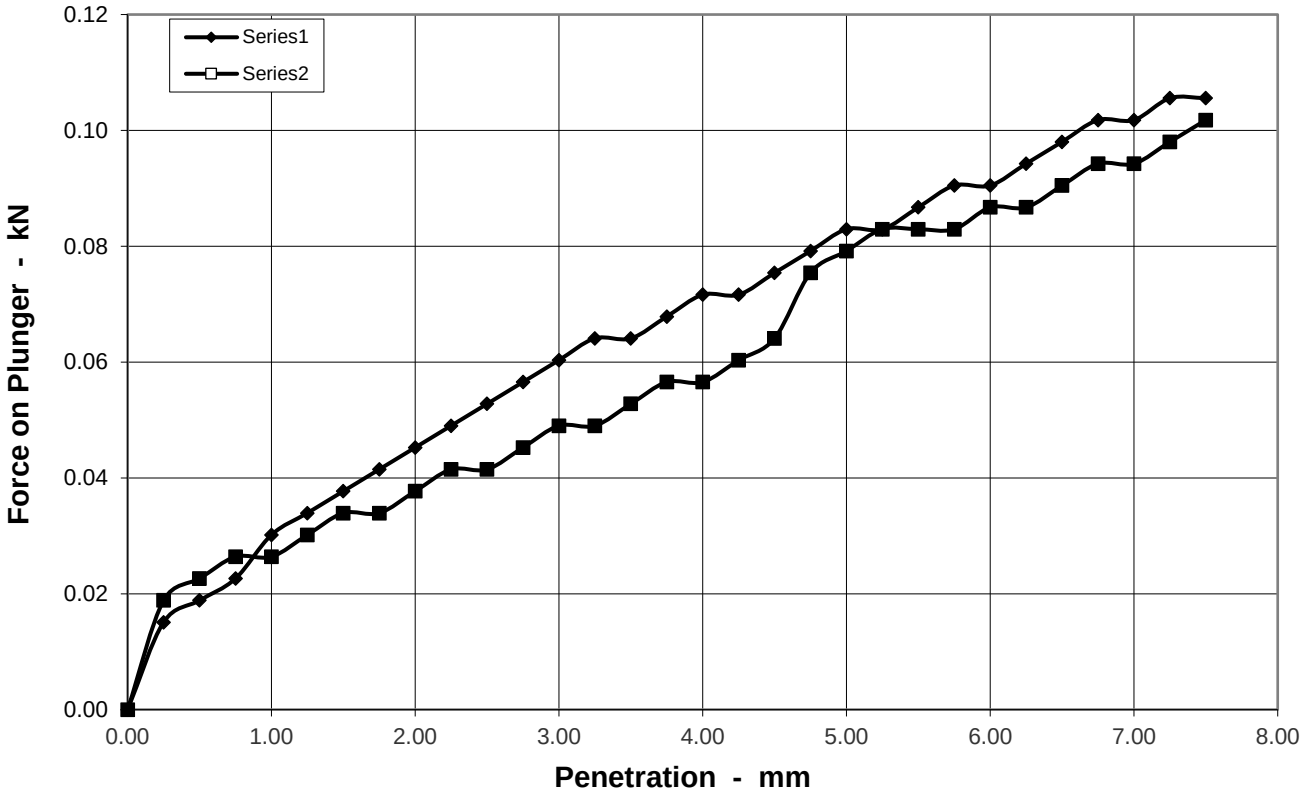

Preparation	Method of Compation		
	Hammer type		2.5kg Rammer
	Soaking Period	days	
	Amount of Swell	mm	

Sample Conditions		
Natural Moisture Content	%	23.0
Moisture Content - TOP	%	22.7
Moisture Content - BASE	%	22.5
Bulk Density	Mg/m³	2.03
Dry Density	Mg/m³	1.66

Test Conditions		
Sample Retained on 20 mm sieve	%	2.7
Seating Load - TOP	N	
Seating Load - BASE	N	
Surcharge	kg	8

Penetration mm	CBR Values %	
	TOP	BASE
2.5	0.4	0.3
5	0.4	0.4
Accepted CBR	**0.4**	**0.4**

			Remarks	

pgl priority geotechnical	**CALIFORNIA BEARING RATIO** **BS 13377 : Part 4 : 1990 Clause 7.4**	**Job Ref**	**P21060**
		Borehole / Pit No	WTP-TP080
Site Name	**Water Supply Project - Ground Investigation Contract - Lot 1**	Sample No	5
		Depth	2.6 m
Soil Description	Slightly gravelly slightly sandy CLAY		

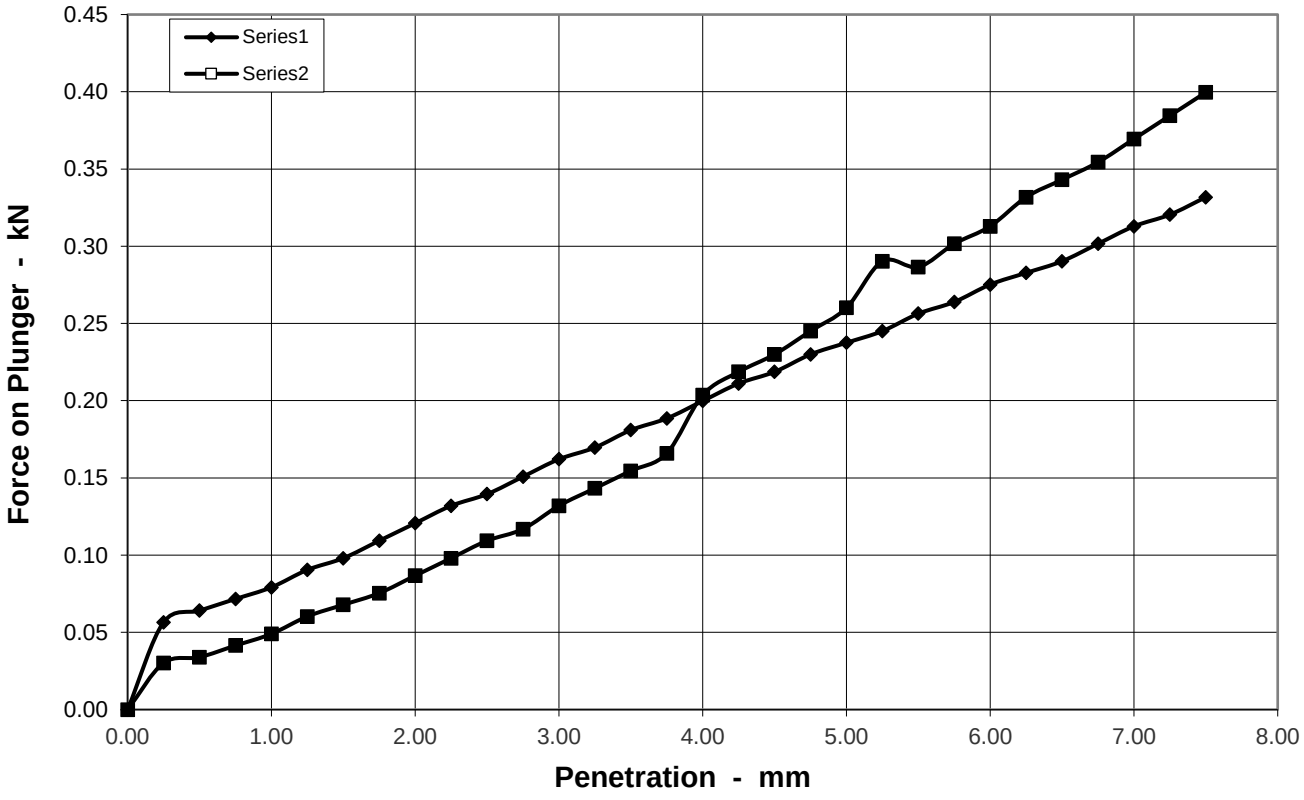

Preparation	Method of Compation		
	Hammer type		2.5kg Rammer
	Soaking Period	days	
	Amount of Swell	mm	

Sample Conditions		
Natural Moisture Content	%	23.0
Moisture Content - TOP	%	17.7
Moisture Content - BASE	%	19.0
Bulk Density	Mg/m³	2.14
Dry Density	Mg/m³	1.74

Test Conditions		
Sample Retained on 20 mm sieve	%	2.7
Seating Load - TOP	N	
Seating Load - BASE	N	
Surcharge	kg	8

Penetration mm	CBR Values %	
	TOP	BASE
2.5	1.1	0.8
5	1.2	1.3
Accepted CBR	**1.2**	**1.3**

			Remarks	

CALIFORNIA BEARING RATIO

BS 13377 : Part 4 : 1990 Clause 7.4

		Job Ref	**P21060**
		Borehole / Pit No	WTP-TP080
Site Name	**Water Supply Project - Ground Investigation Contract - Lot 1**	Sample No	5
		Depth	2.6 m
Soil Description	Slightly gravelly slightly sandy CLAY		

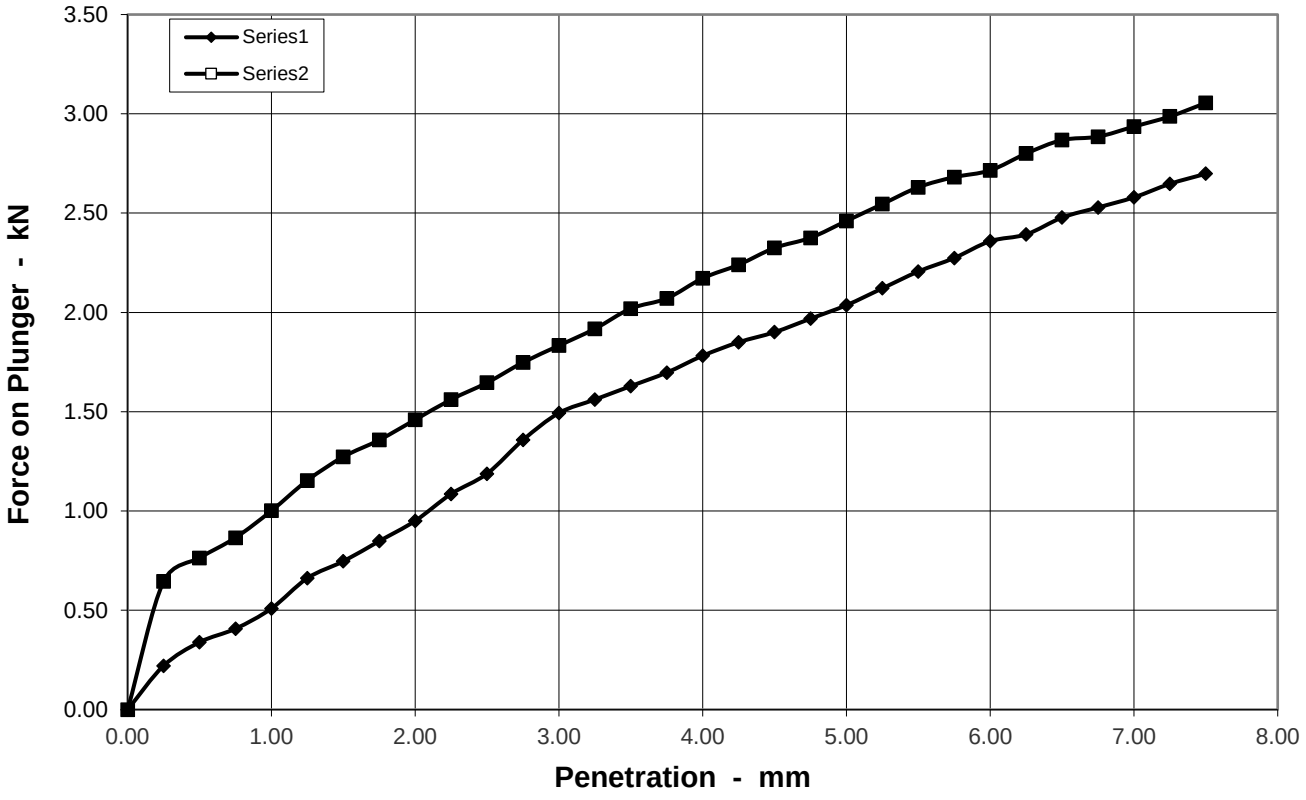

Preparation	Method of Compation	
	Hammer type	2.5kg Rammer
	Soaking Period days	
	Amount of Swell mm	

Sample Conditions		
Natural Moisture Content	%	23.0
Moisture Content - TOP	%	15.6
Moisture Content - BASE	%	14.5
Bulk Density	Mg/m³	1.97
Dry Density	Mg/m³	1.61

Test Conditions		
Sample Retained on 20 mm sieve	%	2.7
Seating Load - TOP	N	
Seating Load - BASE	N	
Surcharge	kg	8

Penetration mm	CBR Values %	
	TOP	BASE
2.5	9.0	12.5
5	10.2	12.3
Accepted CBR	**10.2**	**12.5**

Remarks

CALIFORNIA BEARING RATIO

BS 13377 : Part 4 : 1990 Clause 7.4

		Job Ref	**P21060**
		Borehole / Pit No	WTP-TP080
Site Name	**Water Supply Project - Ground Investigation Contract - Lot 1**	Sample No	5
		Depth	2.6 m
Soil Description	Slightly gravelly slightly sandy CLAY		

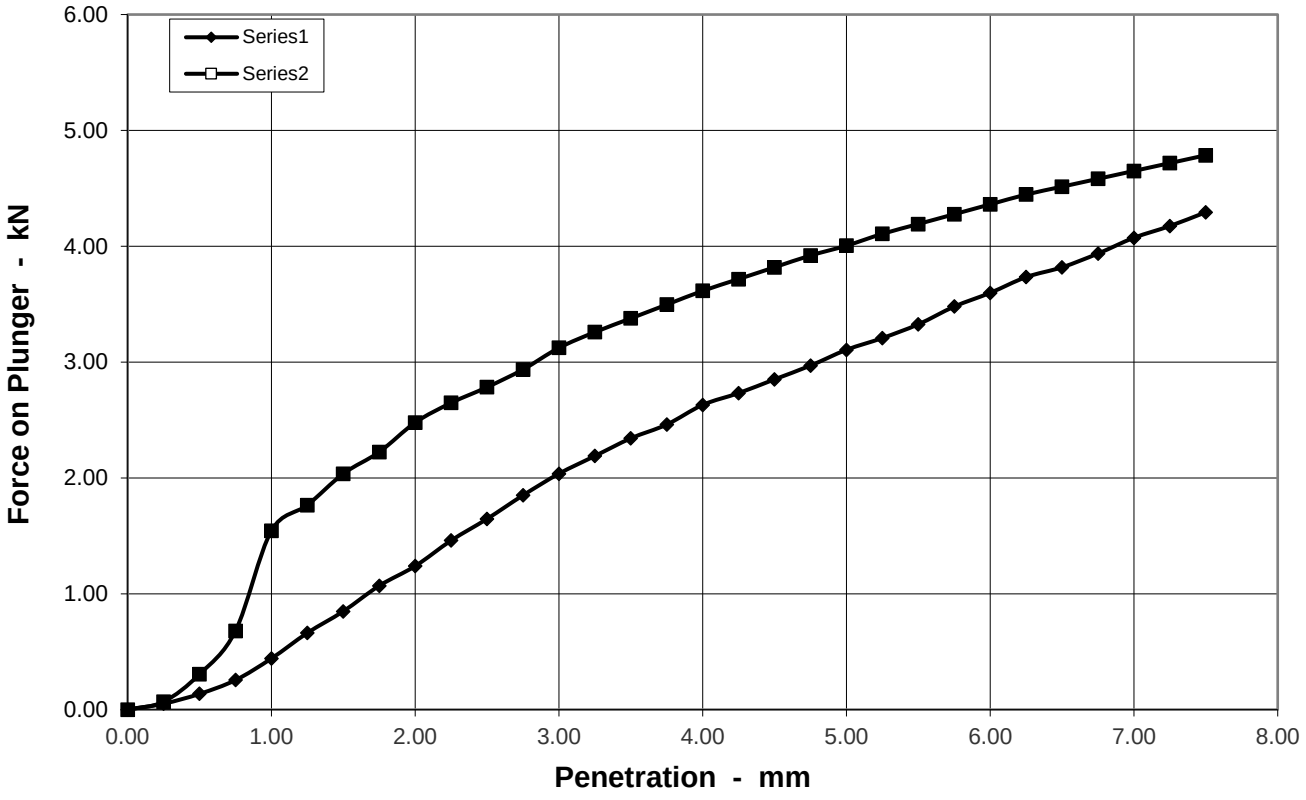

Preparation	Method of Compation		
	Hammer type		2.5kg Rammer
	Soaking Period	days	
	Amount of Swell	mm	

Sample Conditions		
Natural Moisture Content	%	23.0
Moisture Content - TOP	%	12.5
Moisture Content - BASE	%	13.3
Bulk Density	Mg/m³	1.92
Dry Density	Mg/m³	1.57

Test Conditions		
Sample Retained on 20 mm sieve	%	2.7
Seating Load - TOP	N	
Seating Load - BASE	N	
Surcharge	kg	8

Penetration mm	CBR Values %	
	TOP	BASE
2.5	12.5	21.1
5	15.5	20.0
Accepted CBR	**15.5**	**21.1**

			Remarks	

CALIFORNIA BEARING RATIO

BS 13377 : Part 4 : 1990 Clause 7.4

		Job Ref	**P21060**
		Borehole / Pit No	WTP-TP080
Site Name	**Water Supply Project - Ground Investigation Contract - Lot 1**	Sample No	5
		Depth	2.6 m
Soil Description	Slightly gravelly slightly sandy CLAY		

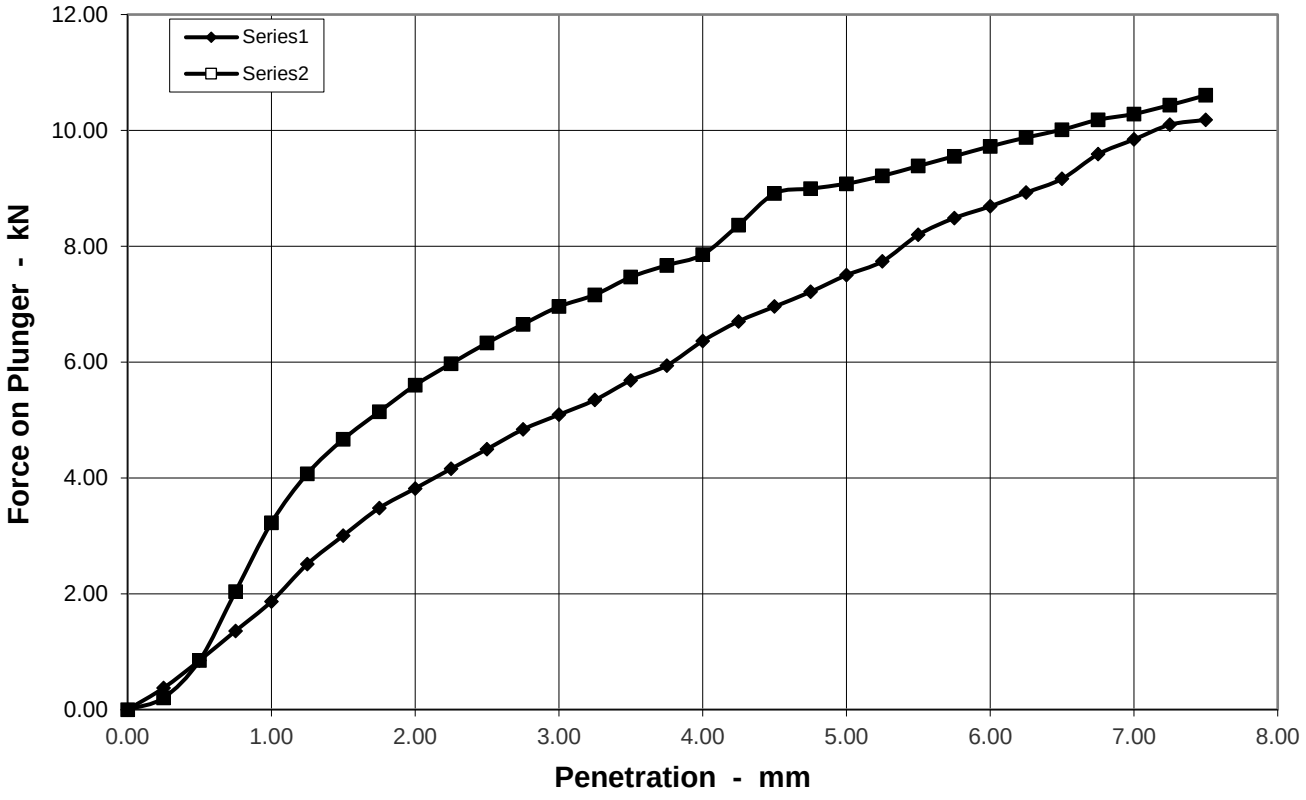

Preparation	Method of Compation		
	Hammer type		2.5kg Rammer
	Soaking Period	days	
	Amount of Swell	mm	

Sample Conditions		
Natural Moisture Content	%	23.0
Moisture Content - TOP	%	10.1
Moisture Content - BASE	%	10.6
Bulk Density	Mg/m³	2.02
Dry Density	Mg/m³	1.65

Test Conditions		
Sample Retained on 20 mm sieve	%	2.7
Seating Load - TOP	N	
Seating Load - BASE	N	
Surcharge	kg	8

Penetration mm	CBR Values %	
	TOP	BASE
2.5	34.1	48.0
5	37.5	45.4
Accepted CBR	**37.5**	**48.0**

			Remarks	

pgl priority geotechnical	**CALIFORNIA BEARING RATIO RELATIONSHIP** **BS 1377 : Part 4 : 1990 Clause 5**	**Job Ref**	**P21060**
		Borehole / Pit No	WTP-TP080
Location	Water Supply Project-Ground Investigation Project-Lot 1	Sample No	1
Soil Description	Slightly gravelly slightly sandy CLAY	Sample Type	B
		Depth	2.60 m

CBR/ Moisture Content Relationship

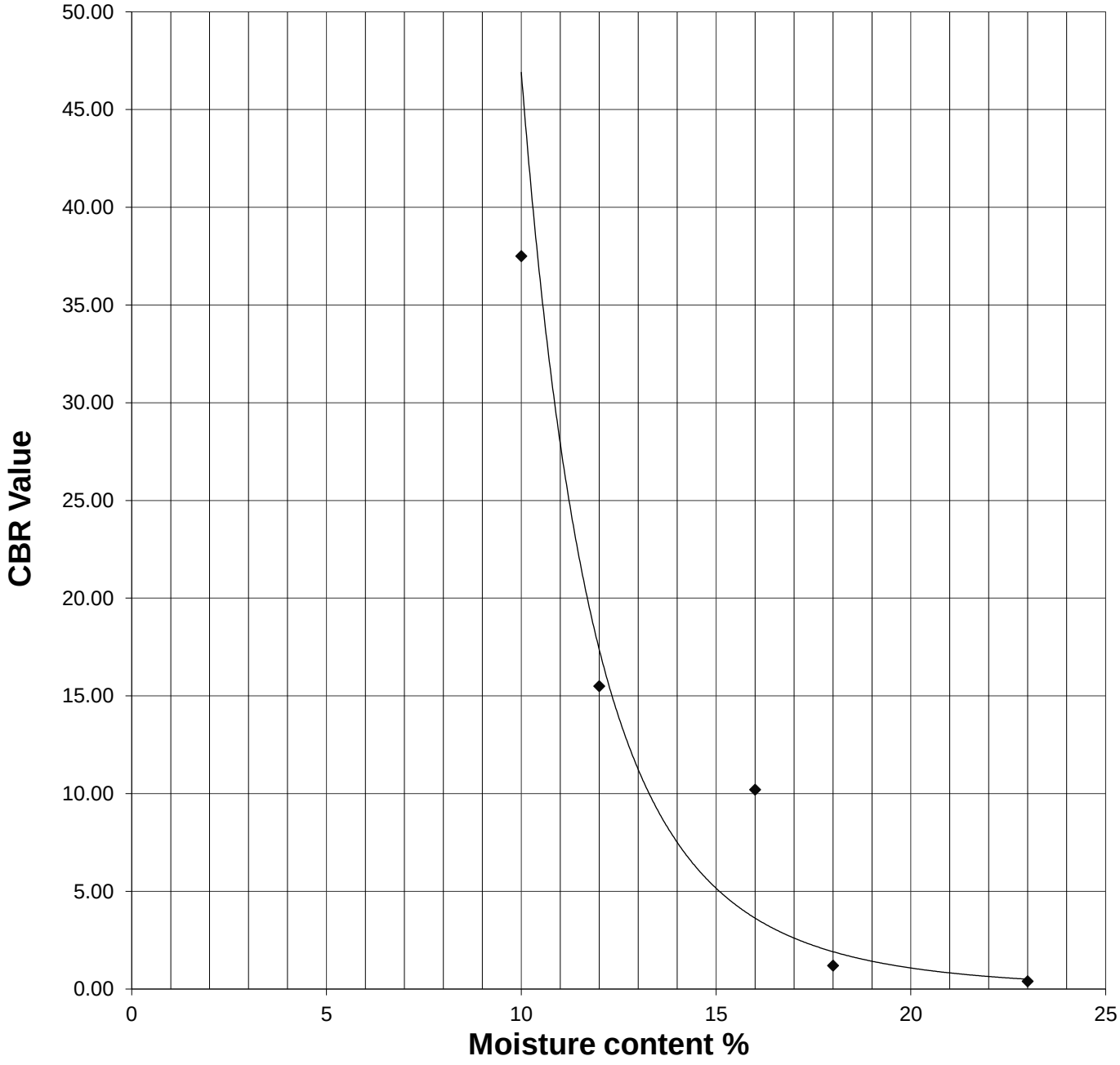

Operator	Checked	Approved

CALIFORNIA BEARING RATIO

BS 13377 : Part 4 : 1990 Clause 7.4

		Job Ref	**P21060**
		Borehole / Pit No	WTP-TP087
Site Name	**Water Supply Project - Ground Investigation Contract - Lot 1**	Sample No	3
		Depth	1 m
Soil Description	Slightly gravelly slightly sandy CLAY		

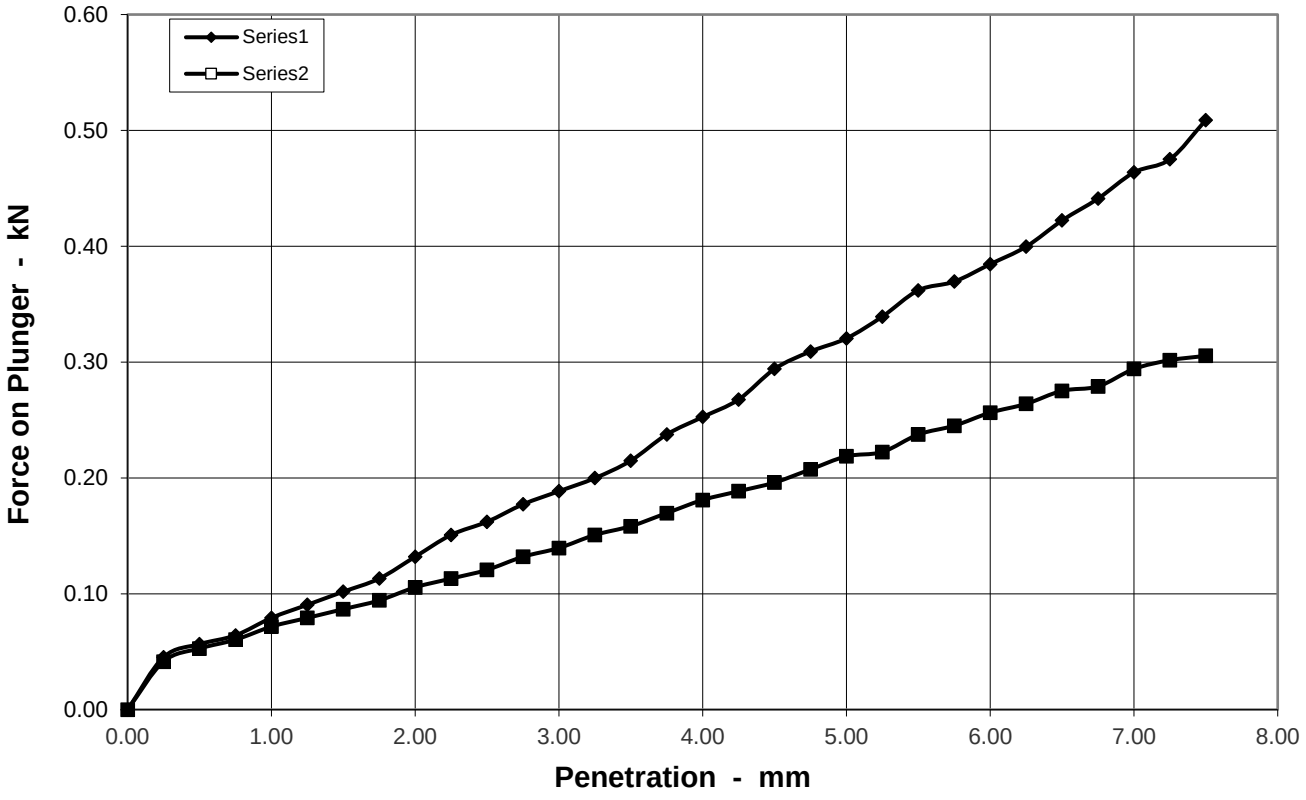

Preparation	Method of Compation		
	Hammer type		2.5kg Rammer
	Soaking Period	days	
	Amount of Swell	mm	

Sample Conditions		
Natural Moisture Content	%	16.0
Moisture Content - TOP	%	15.7
Moisture Content - BASE	%	16.8
Bulk Density	Mg/m³	2.20
Dry Density	Mg/m³	1.90

Test Conditions		
Sample Retained on 20 mm sieve	%	1.5
Seating Load - TOP	N	
Seating Load - BASE	N	
Surcharge	kg	8

Penetration mm	CBR Values %	
	TOP	BASE
2.5	1.2	0.9
5	1.6	1.1
Accepted CBR	**1.6**	**1.1**

			Remarks	

CALIFORNIA BEARING RATIO

BS 13377 : Part 4 : 1990 Clause 7.4

		Job Ref	**P21060**
		Borehole / Pit No	WTP-TP087
Site Name	**Water Supply Project - Ground Investigation Contract - Lot 1**	Sample No	3
		Depth	1 m
Soil Description	Slightly gravelly slightly sandy CLAY		

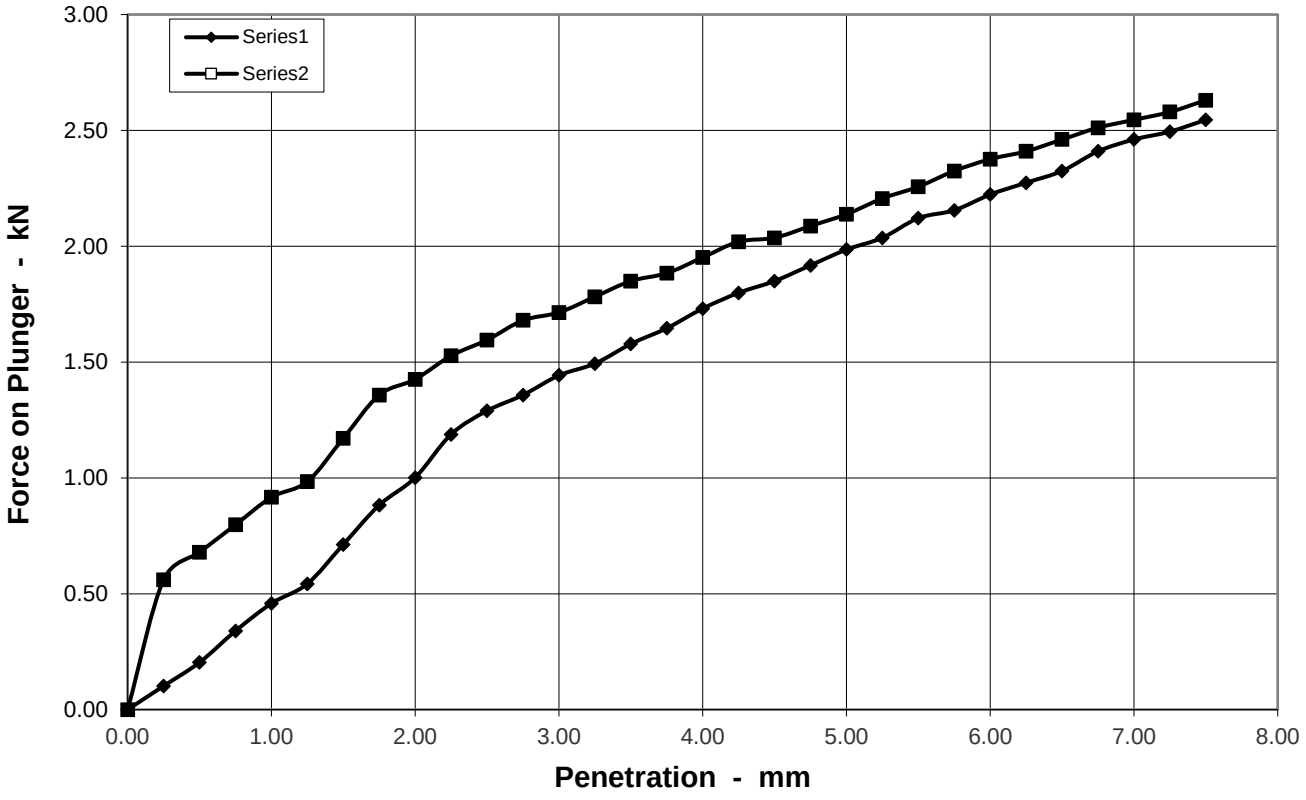

Preparation	Method of Compation		
	Hammer type		2.5kg Rammer
	Soaking Period	days	
	Amount of Swell	mm	

Sample Conditions		
Natural Moisture Content	%	16.0
Moisture Content - TOP	%	13.0
Moisture Content - BASE	%	13.9
Bulk Density	Mg/m³	2.05
Dry Density	Mg/m³	1.77

Test Conditions		
Sample Retained on 20 mm sieve	%	1.5
Seating Load - TOP	N	
Seating Load - BASE	N	
Surcharge	kg	8

Penetration mm	CBR Values %	
	TOP	BASE
2.5	9.8	12.1
5	9.9	10.7
Accepted CBR	**9.9**	**12.1**

			Remarks	

pgl priority geotechnical	**CALIFORNIA BEARING RATIO** **BS 13377 : Part 4 : 1990 Clause 7.4**	**Job Ref**	**P21060**
		Borehole / Pit No	WTP-TP087
Site Name	**Water Supply Project - Ground Investigation Contract - Lot 1**	Sample No	3
		Depth	1 m
Soil Description	Slightly gravelly slightly sandy CLAY		

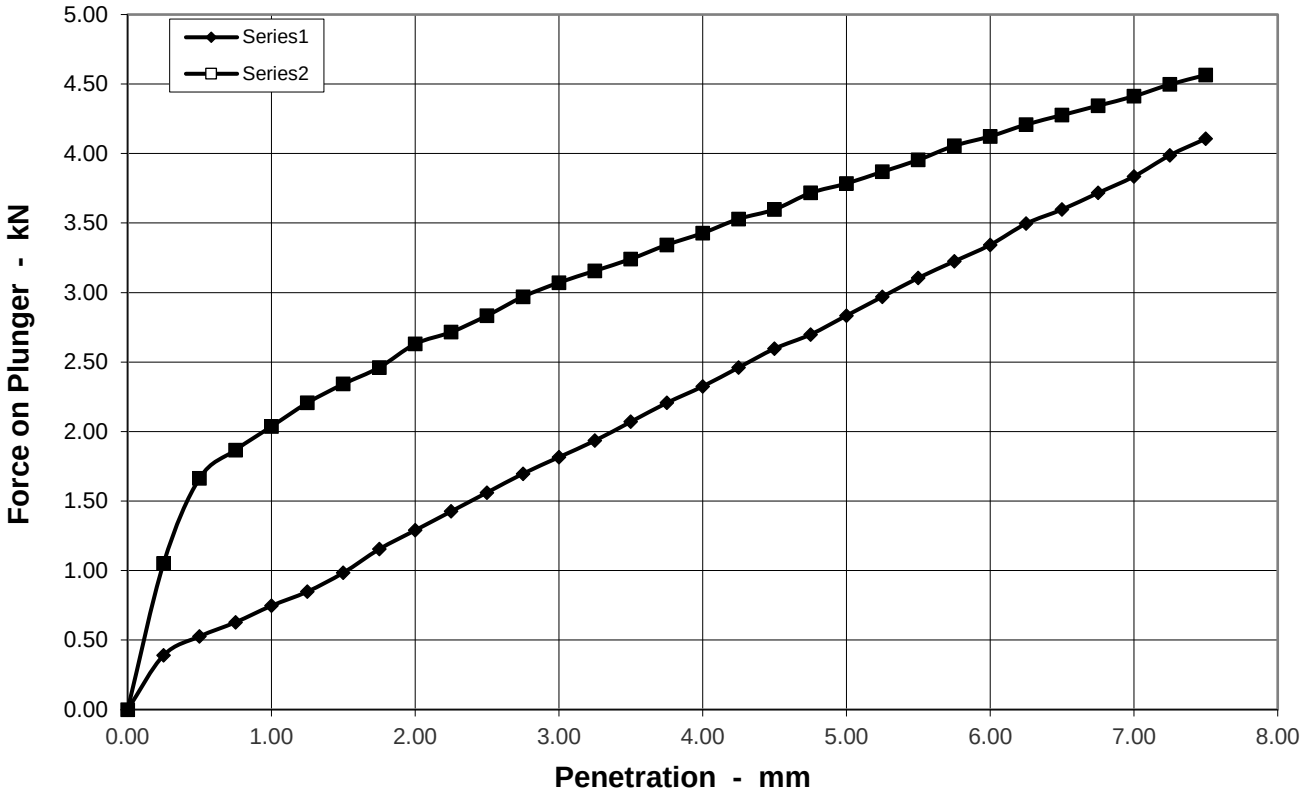

Preparation	Method of Compation		
	Hammer type		2.5kg Rammer
	Soaking Period	days	
	Amount of Swell	mm	

Sample Conditions		
Natural Moisture Content	%	16.0
Moisture Content - TOP	%	11.5
Moisture Content - BASE	%	10.8
Bulk Density	Mg/m³	1.99
Dry Density	Mg/m³	1.72

Test Conditions		
Sample Retained on 20 mm sieve	%	1.5
Seating Load - TOP	N	
Seating Load - BASE	N	
Surcharge	kg	8

Penetration mm	CBR Values %	
	TOP	BASE
2.5	11.8	21.5
5	14.2	18.9
Accepted CBR	**14.2**	**21.5**

			Remarks

CALIFORNIA BEARING RATIO

BS 13377 : Part 4 : 1990 Clause 7.4

		Job Ref	**P21060**
		Borehole / Pit No	WTP-TP087
Site Name	**Water Supply Project - Ground Investigation Contract - Lot 1**	Sample No	3
		Depth	1 m
Soil Description	Slightly gravelly slightly sandy CLAY		

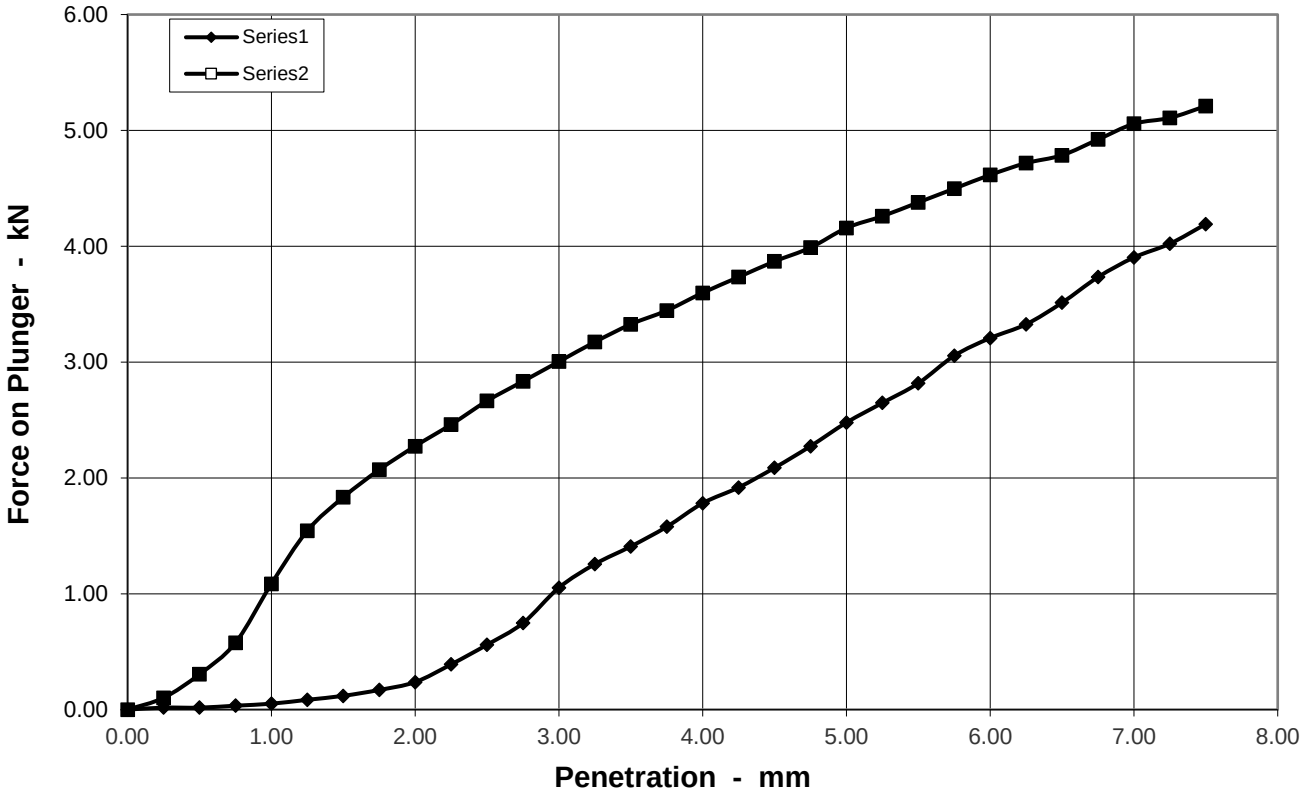

Preparation	Method of Compation		
	Hammer type		2.5kg Rammer
	Soaking Period	days	
	Amount of Swell	mm	

Sample Conditions		
Natural Moisture Content	%	16.0
Moisture Content - TOP	%	7.9
Moisture Content - BASE	%	8.3
Bulk Density	Mg/m³	1.91
Dry Density	Mg/m³	1.65

Test Conditions		
Sample Retained on 20 mm sieve	%	1.5
Seating Load - TOP	N	
Seating Load - BASE	N	
Surcharge	kg	8

Penetration mm	CBR Values %	
	TOP	BASE
2.5	4.2	20.2
5	12.4	20.8
Accepted CBR	**12.4**	**20.8**

			Remarks

CALIFORNIA BEARING RATIO

BS 13377 : Part 4 : 1990 Clause 7.4

		Job Ref	**P21060**
		Borehole / Pit No	WTP-TP087
Site Name	**Water Supply Project - Ground Investigation Contract - Lot 1**	Sample No	3
		Depth	1 m
Soil Description	Slightly gravelly slightly sandy CLAY		

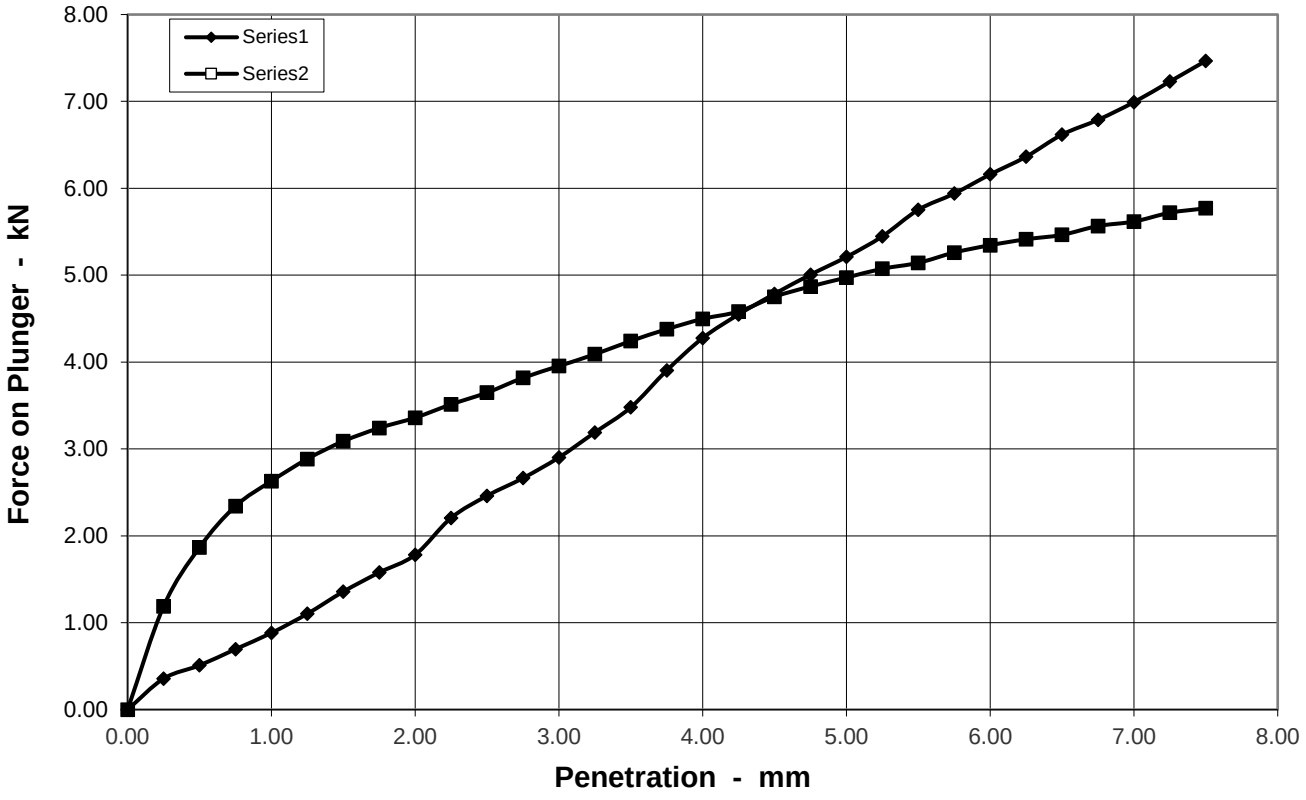

Preparation	Method of Compation		
	Hammer type		2.5kg Rammer
	Soaking Period	days	
	Amount of Swell	mm	

Sample Conditions		
Natural Moisture Content	%	16.0
Moisture Content - TOP	%	5.7
Moisture Content - BASE	%	5.8
Bulk Density	Mg/m³	1.90
Dry Density	Mg/m³	1.64

Test Conditions		
Sample Retained on 20 mm sieve	%	1.5
Seating Load - TOP	N	
Seating Load - BASE	N	
Surcharge	kg	8

Penetration mm	CBR Values %	
	TOP	BASE
2.5	18.6	27.6
5	26.0	24.9
Accepted CBR	**26.0**	**27.6**

			Remarks

pgl priority geotechnical	**CALIFORNIA BEARING RATIO RELATIONSHIP** **BS 1377 : Part 4 : 1990 Clause 5**	**Job Ref**	**P21060**
		Borehole / Pit No	WTP-TP087
Location	Water Supply Project-Ground Investigation Project-Lot 1	Sample No	1
Soil Description	Slightly gravelly slightly sandy CLAY	Sample Type	B
		Depth	1.00 m

CBR/ Moisture Content Relationship

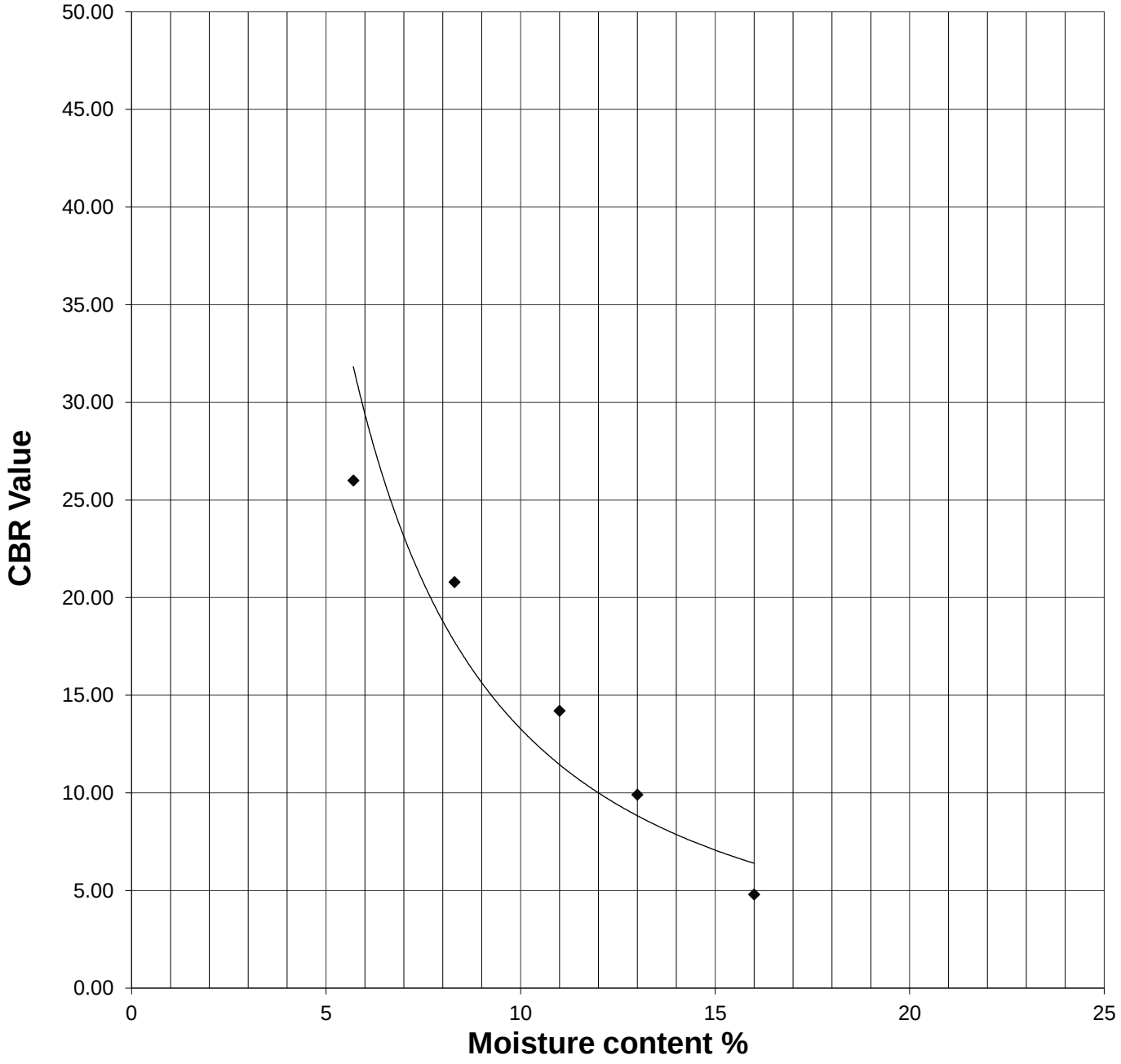

Operator	Checked	Approved

	Dry Density / Moisture Content Relationship Light Compaction	Job Ref	**P21060**
		Borehole / Pit No	WTP-TP006
Location	**Water Supply Project - Ground Investigation Contract - Lot 1**	Sample No	3
Soil Description	Slightly gravelly slightly sandy CLAY	Depth	1.50 m
		Sample Type	B
Test Method	BS1377:Part 4:1990, clause 3.4, 2.5kg rammer	Keylab ID	PGL120210906133
		Compaction Test Reference/No.	

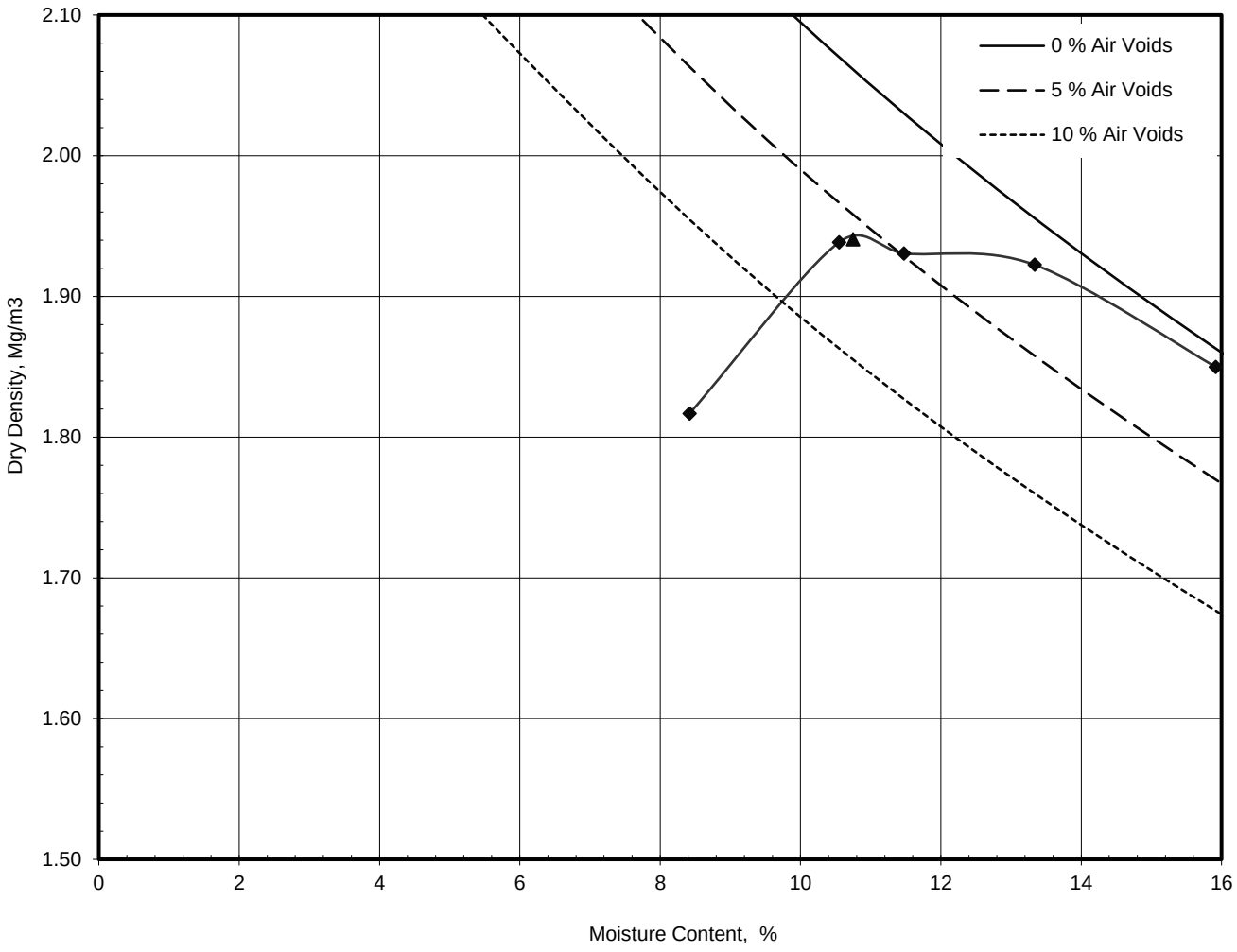

Preparation		Material used was natural
Mould Type		CBR
Samples Used		Single sample tested
Material Retained on 37.5 mm Sieve	%	8
Material Retained on 20.0 mm Sieve	%	10
Particle Density - Assumed	Mg/m³	2.65

Maximum Dry Density	Mg/m³	**1.90**

Optimum Moisture Content	%	**10.8**
Natural Mositure Content	**%**	**13.34**

Operator	Checked	Approved	Remarks	
		Cilla		**Fig**
				Sheet 1 of 1

	Dry Density / Moisture Content Relationship Light Compaction			Job Ref	**P21060**
				Borehole / Pit No	WTP-TP009
Location	**Water Supply Project - Ground Investigation Contract - Lot 1**			Sample No	3
Soil Description	Slightly sandy slightly gravelly CLAY with low cobble content			Depth	1.50 m
				Sample Type	B
Test Method	BS1377:Part 4:1990, clause 3.4, 2.5kg rammer			Keylab ID	PGL120210906155
				Compaction Test Reference/No.	

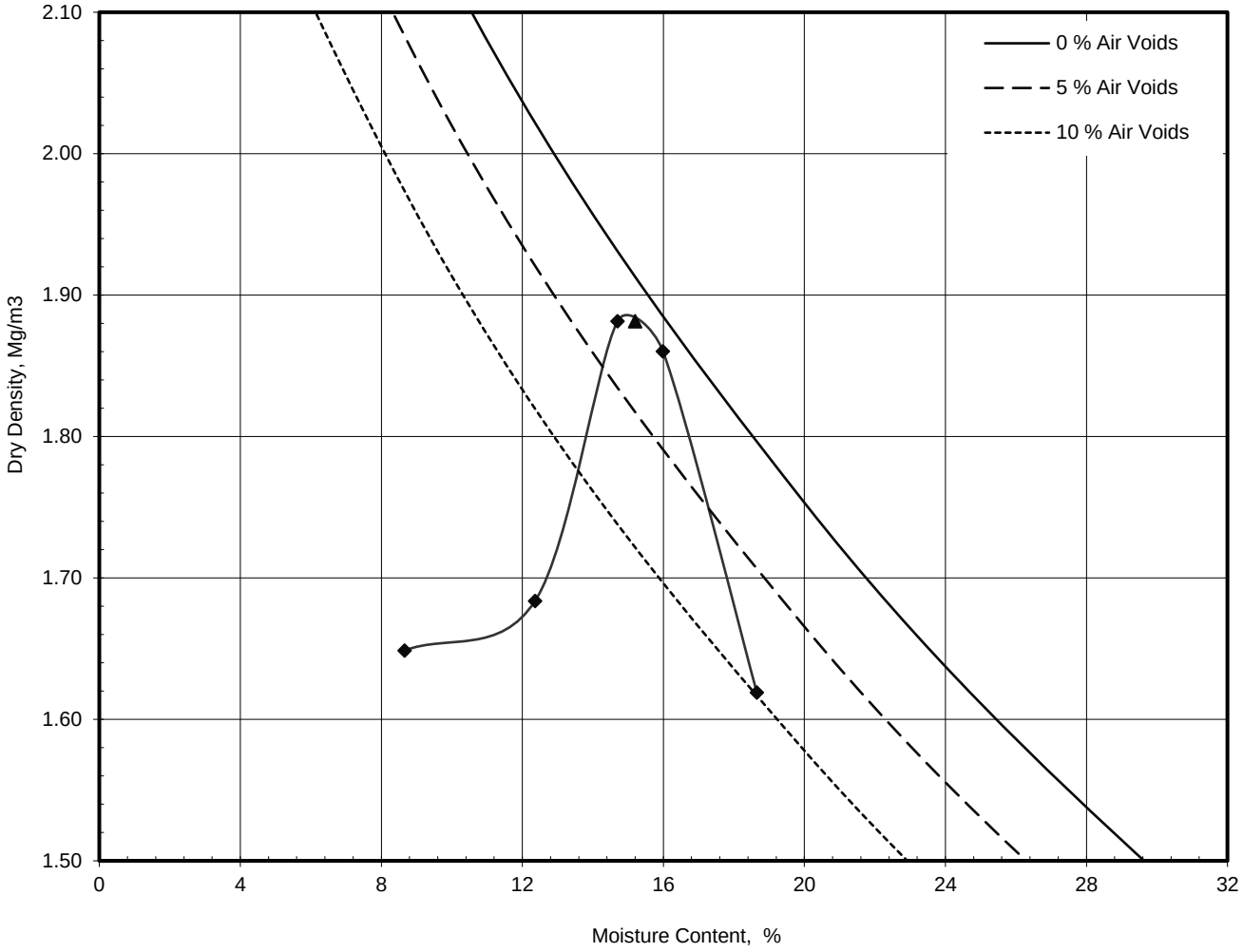

Preparation		Material used was natural
Mould Type		CBR
Samples Used		Single sample tested
Material Retained on 37.5 mm Sieve	%	2
Material Retained on 20.0 mm Sieve	%	7
Particle Density - Assumed	Mg/m³	2.70

Maximum Dry Density	Mg/m³	**1.90**

Optimum Moisture Content	%	**15.2**
Natural Mositure Content	**%**	**18.65**

Operator	Checked	Approved	Remarks	**Fig**
		Cilla		Sheet 1 of 1

	Dry Density / Moisture Content Relationship Light Compaction	Job Ref	P21060
		Borehole / Pit No	WTP-TP012
Location	Water Supply Project - Ground Investigation Contract - Lot 1	Sample No	7
Soil Description	Slightly sandy slightly gravelly CLAY	Depth	3.50 m
		Sample Type	B
Test Method	BS1377:Part 4:1990, clause 3.4, 2.5kg rammer	Keylab ID	PGL120210906179
		Compaction Test Reference/No.	

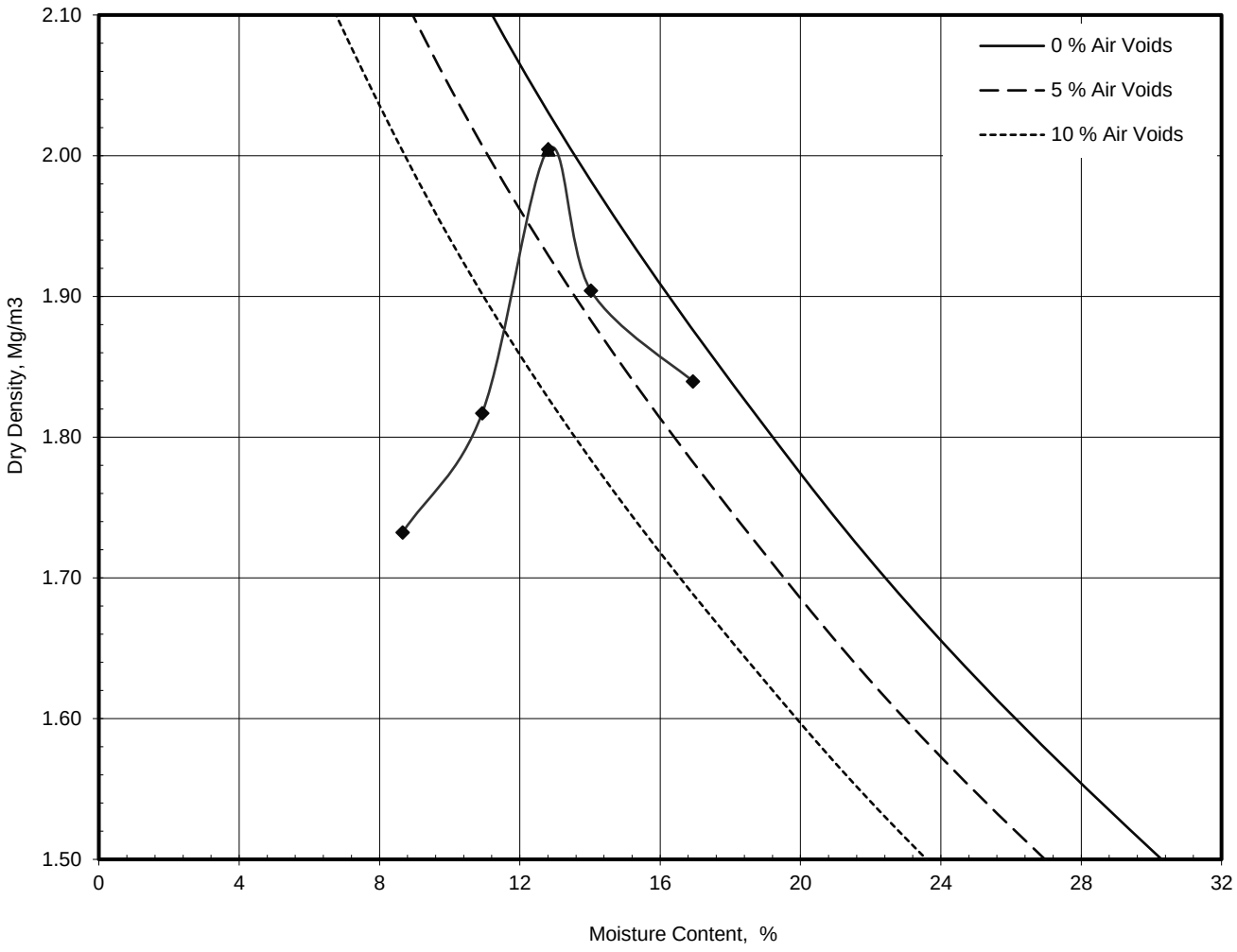

Preparation		Material used was natural
Mould Type		CBR
Samples Used		Single sample tested
Material Retained on 37.5 mm Sieve	%	2
Material Retained on 20.0 mm Sieve	%	5
Particle Density - Assumed	Mg/m³	2.75

Maximum Dry Density	Mg/m³	**2.00**

Optimum Moisture Content	%	**12.8**
Natural Mositure Content	**%**	**12.81**

Operator	Checked	Approved	Remarks	Fig
		Cilla		Sheet 1 of 1

	Dry Density / Moisture Content Relationship Light Compaction	Job Ref	**P21060**
		Borehole / Pit No	WTP-TP040
Location	**Water Supply Project - Ground Investigation Contract - Lot 1**	Sample No	7
Soil Description	Slightly gravelly slightly sandy CLAY	Depth	4.00 m
		Sample Type	B
Test Method	BS1377:Part 4:1990, clause 3.4, 2.5kg rammer	Keylab ID	PGL120210906393
		Compaction Test Reference/No.	

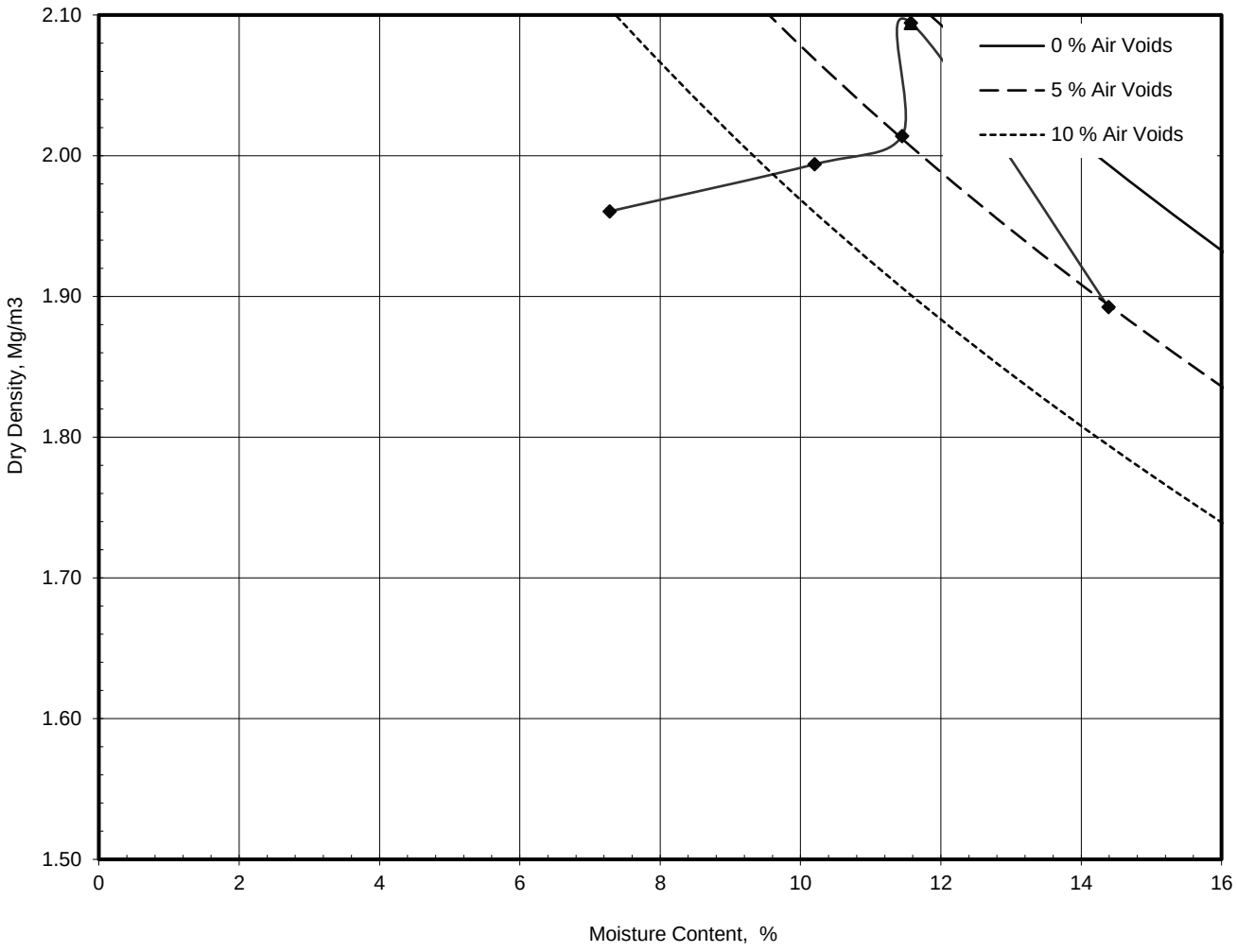

Preparation		Material used was natural
Mould Type		CBR
Samples Used		Single sample tested
Material Retained on 37.5 mm Sieve	%	11
Material Retained on 20.0 mm Sieve	%	14
Particle Density - Assumed	Mg/m³	2.80

Maximum Dry Density	Mg/m³	**2.10**

Optimum Moisture Content	%	**11.6**
Natural Mositure Content	**%**	**10.2**

Operator	Checked	Approved	Remarks	**Fig**
		Cilla		Sheet 1 of 1

	Dry Density / Moisture Content Relationship Light Compaction	Job Ref	**P21060**
		Borehole / Pit No	WTP-TP050
Location	**Water Supply Project - Ground Investigation Contract - Lot 1**	Sample No	1
Soil Description	Slightly sandy slightly gravelly CLAY	Depth	0.50 m
		Sample Type	B
Test Method	BS1377:Part 4:1990, clause 3.4, 2.5kg rammer	Keylab ID	PGL120210906470
		Compaction Test Reference/No.	

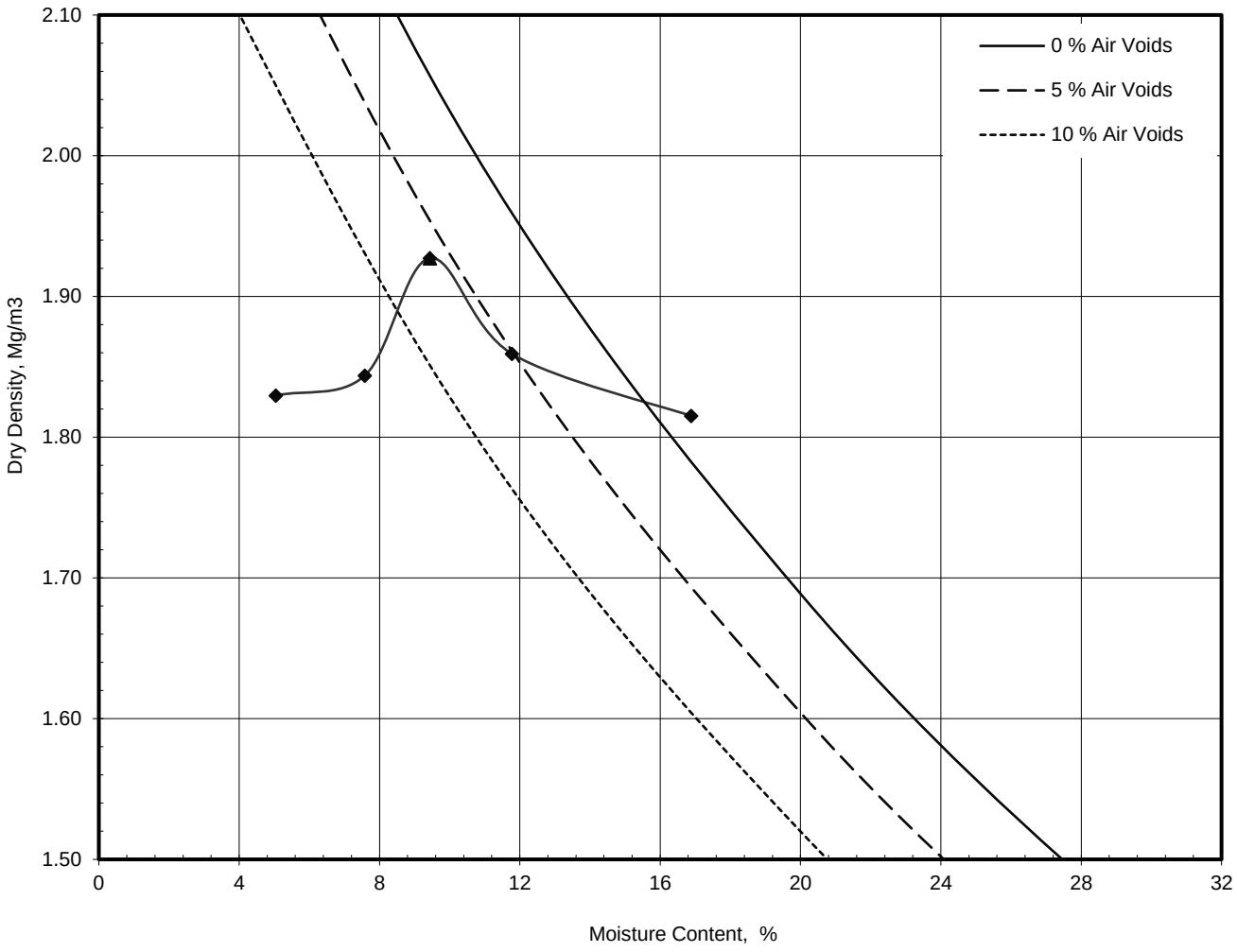

Preparation		Material used was natural
Mould Type		CBR
Samples Used		Single sample tested
Material Retained on 37.5 mm Sieve	%	4
Material Retained on 20.0 mm Sieve	%	10
Particle Density - Assumed	Mg/m³	2.55

Maximum Dry Density	Mg/m³	**1.90**

Optimum Moisture Content	%	**9.4**
Natural Mositure Content	**%**	**16.88**

Operator	Checked	Approved	Remarks	
		Cilla		**Fig**
				Sheet 1 of 1

	Dry Density / Moisture Content Relationship Light Compaction	Job Ref	**P21060**
		Borehole / Pit No	WTP-TP051
Location	**Water Supply Project - Ground Investigation Contract - Lot 1**	Sample No	5
Soil Description	Slightly sandy gravelly CLAY	Depth	2.00 m
		Sample Type	B
Test Method	BS1377:Part 4:1990, clause 3.4, 2.5kg rammer	Keylab ID	PGL120210906480
		Compaction Test Reference/No.	

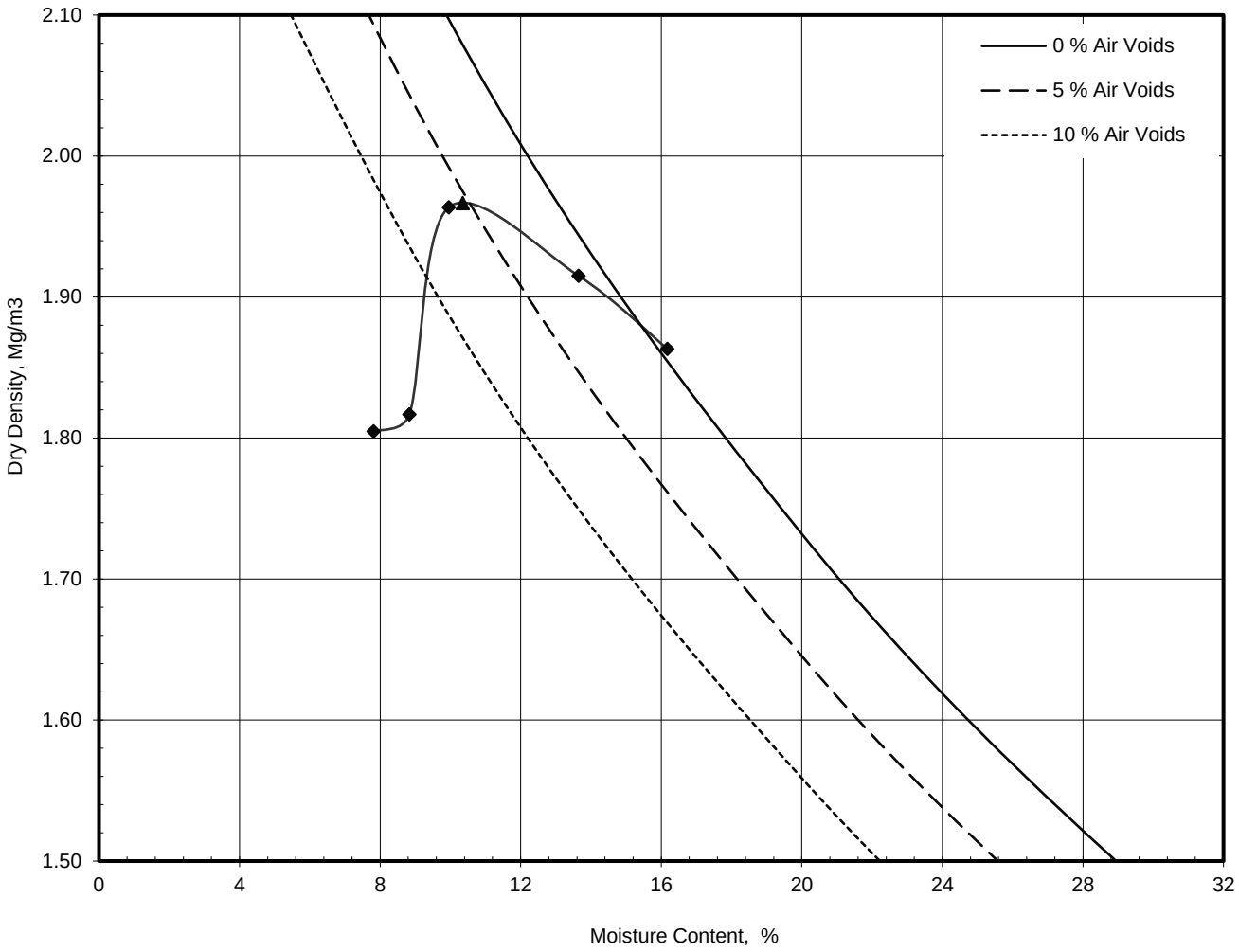

Preparation		Material used was natural
Mould Type		CBR
Samples Used		Single sample tested
Material Retained on 37.5 mm Sieve	%	6
Material Retained on 20.0 mm Sieve	%	16
Particle Density - Assumed	Mg/m³	2.65

Maximum Dry Density	Mg/m³	**2.00**

Optimum Moisture Content	%	**10.4**
Natural Mositure Content	**%**	**16.18**

Operator	Checked	Approved	Remarks	**Fig**
		Cilla		Sheet 1 of 1

	Dry Density / Moisture Content Relationship Light Compaction	Job Ref	**P21060**
		Borehole / Pit No	WTP-TP053B
Location	**Water Supply Project - Ground Investigation Contract - Lot 1**	Sample No	3
Soil Description	Slightly sandy slightly gravelly CLAY	Depth	2.00 m
		Sample Type	B
Test Method	BS1377:Part 4:1990, clause 3.4, 2.5kg rammer	Keylab ID	PGL120210906493
		Compaction Test Reference/No.	

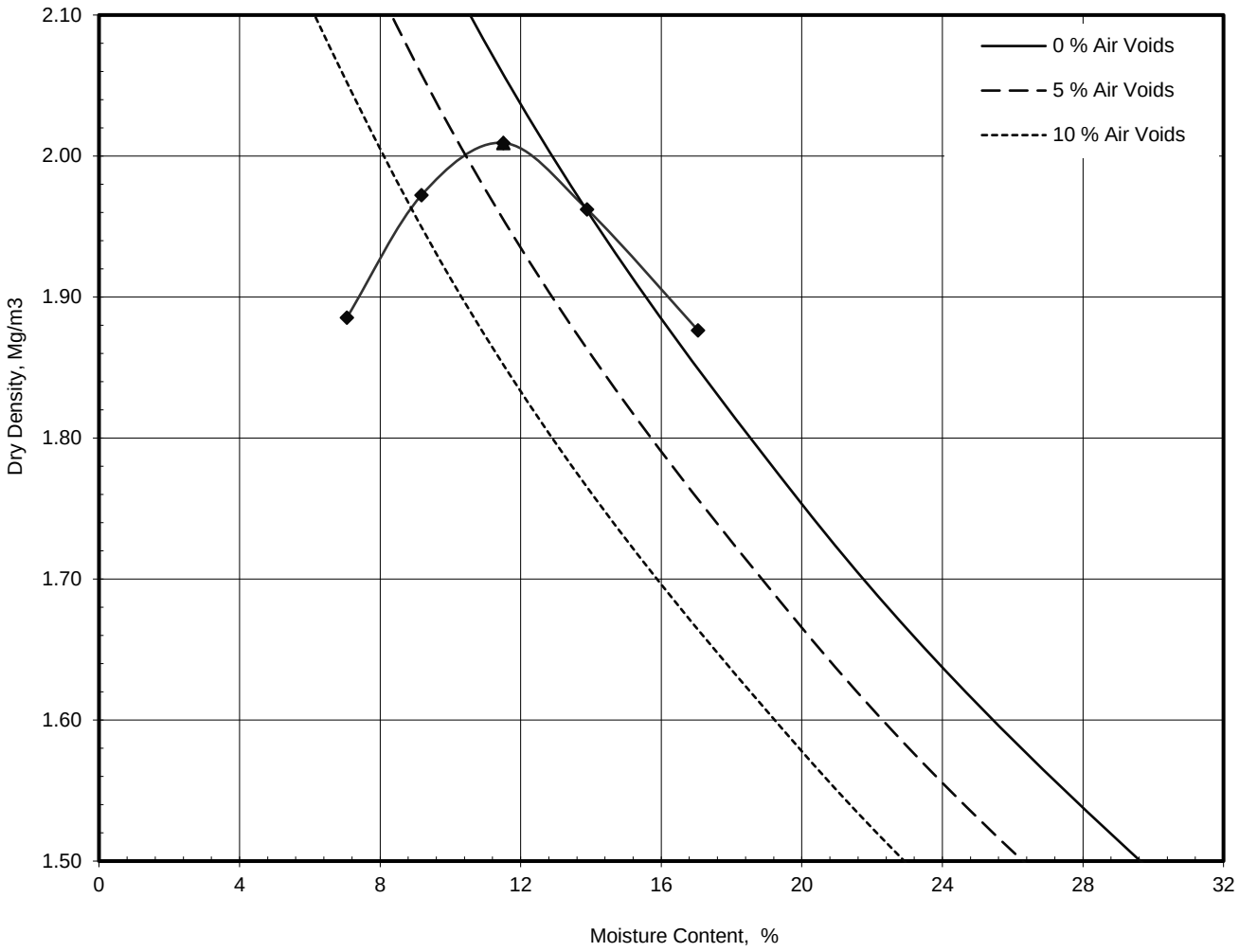

Preparation		Material used was natural
Mould Type		CBR
Samples Used		Single sample tested
Material Retained on 37.5 mm Sieve	%	4
Material Retained on 20.0 mm Sieve	%	9
Particle Density - Assumed	Mg/m³	2.70

Maximum Dry Density	Mg/m³	**2.00**

Optimum Moisture Content	%	**11.5**
Natural Mositure Content	**%**	**13.89**

Operator	Checked	Approved	Remarks	**Fig**
		Cilla		Sheet 1 of 1

	Dry Density / Moisture Content Relationship Light Compaction	Job Ref	**P21060**
		Borehole / Pit No	WTP-TP070
Location	**Water Supply Project - Ground Investigation Contract - Lot 1**	Sample No	3
Soil Description	Slightly gravelly sandy CLAY with medium cobble content	Depth	1.50 m
		Sample Type	B
Test Method	BS1377:Part 4:1990, clause 3.4, 2.5kg rammer	Keylab ID	PGL120210906609
		Compaction Test Reference/No.	

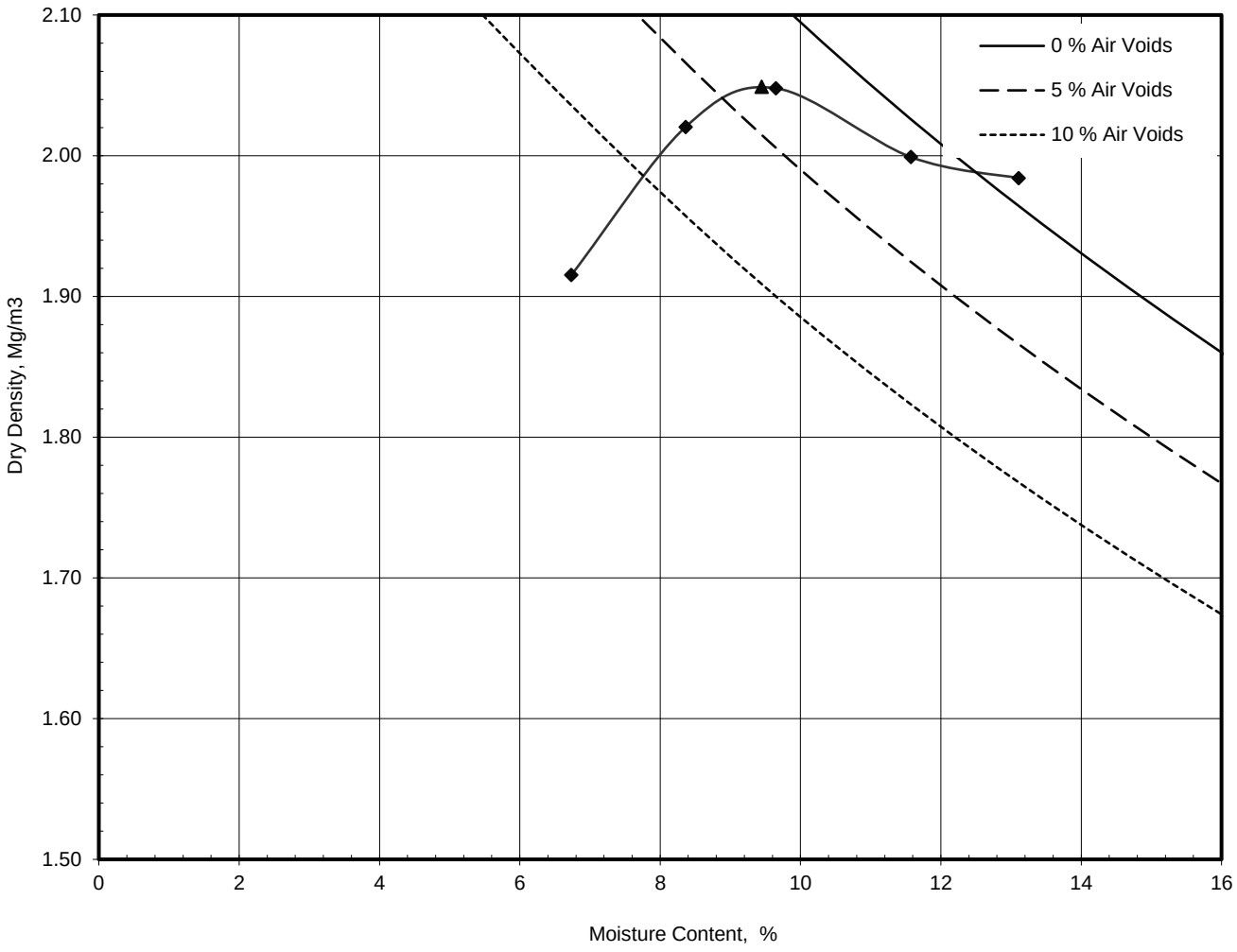

Preparation		Material used was natural
Mould Type		CBR
Samples Used		Single sample tested
Material Retained on 37.5 mm Sieve	%	6
Material Retained on 20.0 mm Sieve	%	8
Particle Density - Assumed	Mg/m³	2.65

Maximum Dry Density	Mg/m³	**2.00**

Optimum Moisture Content	%	**9.4**
Natural Mositure Content	**%**	**11.57**

Operator	Checked	Approved	Remarks	
		Cilla		**Fig**
				Sheet 1 of 1

	Dry Density / Moisture Content Relationship Light Compaction	Job Ref	**P21060**
		Borehole / Pit No	WTP-TP080
Location	**Water Supply Project - Ground Investigation Contract - Lot 1**	Sample No	1
Soil Description	Slightly sandy gravelly CLAY with low cobble content	Depth	0.50 m
		Sample Type	B
Test Method	BS1377:Part 4:1990, clause 3.4, 2.5kg rammer	Keylab ID	PGL120210906680
		Compaction Test Reference/No.	

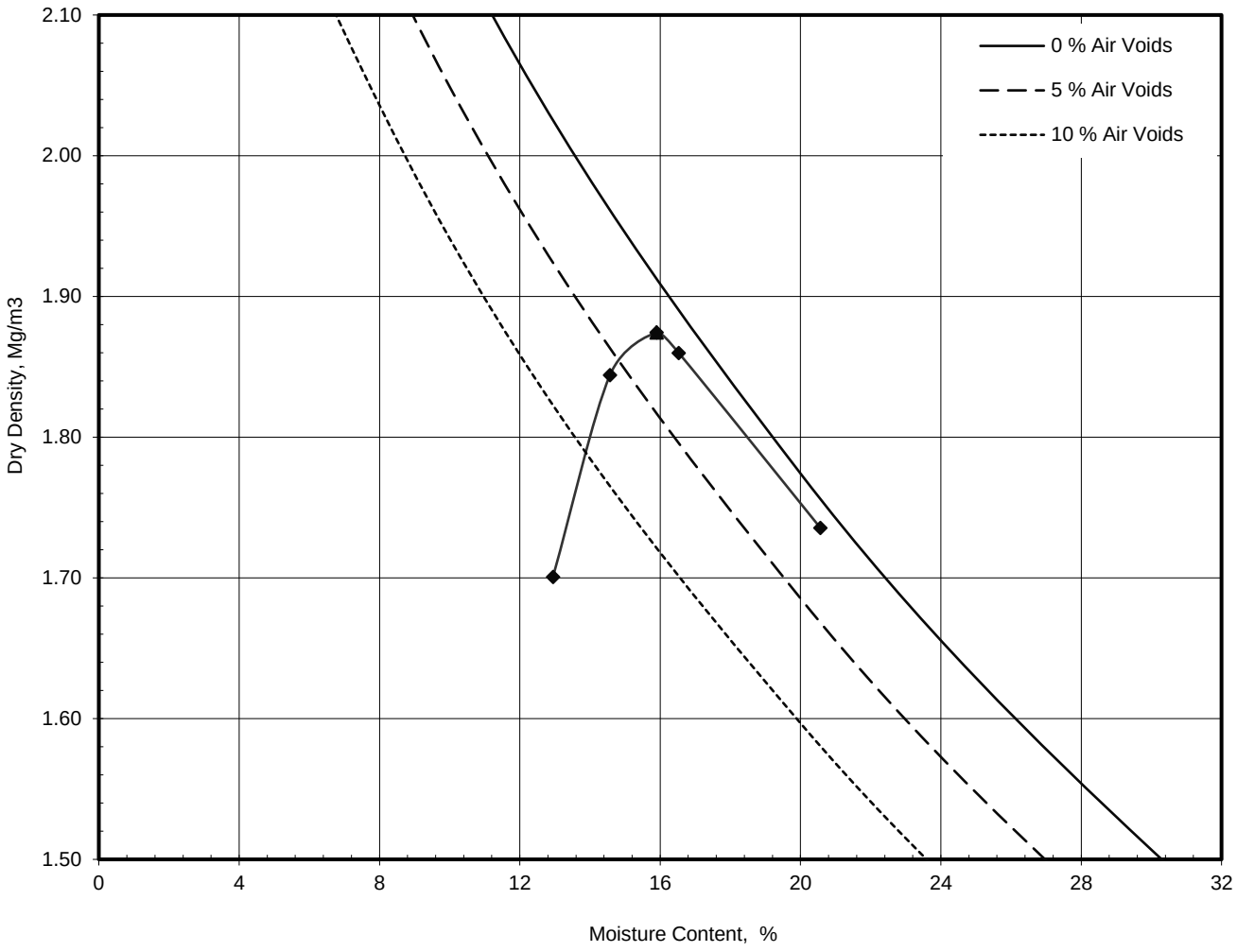

Preparation		Material used was natural
Mould Type		CBR
Samples Used		Single sample tested
Material Retained on 37.5 mm Sieve	%	0
Material Retained on 20.0 mm Sieve	%	4
Particle Density - Assumed	Mg/m³	2.75

Maximum Dry Density	Mg/m³	**1.90**

Optimum Moisture Content	%	**15.9**
Natural Mositure Content	**%**	**20.57**

Operator	Checked	Approved	Remarks	
		Cilla		**Fig**
				Sheet 1 of 1

	Dry Density / Moisture Content Relationship Heavy Compaction			Job Ref	P21060
				Borehole / Pit No	WTP-BH003
Site Name	**Water Supply Project - Ground Investigation Contract - Lot 1**			Sample No	9
Soil Description				Depth	4.00 m
Specimen Ref.		Specimen Depth	m	Sample Type	B
Test Method	BS1377:Part 4:1990, clause 3.6, 4.5kg rammer			Keylab ID	PGL1202111027
				Compaction Test Reference/No.	

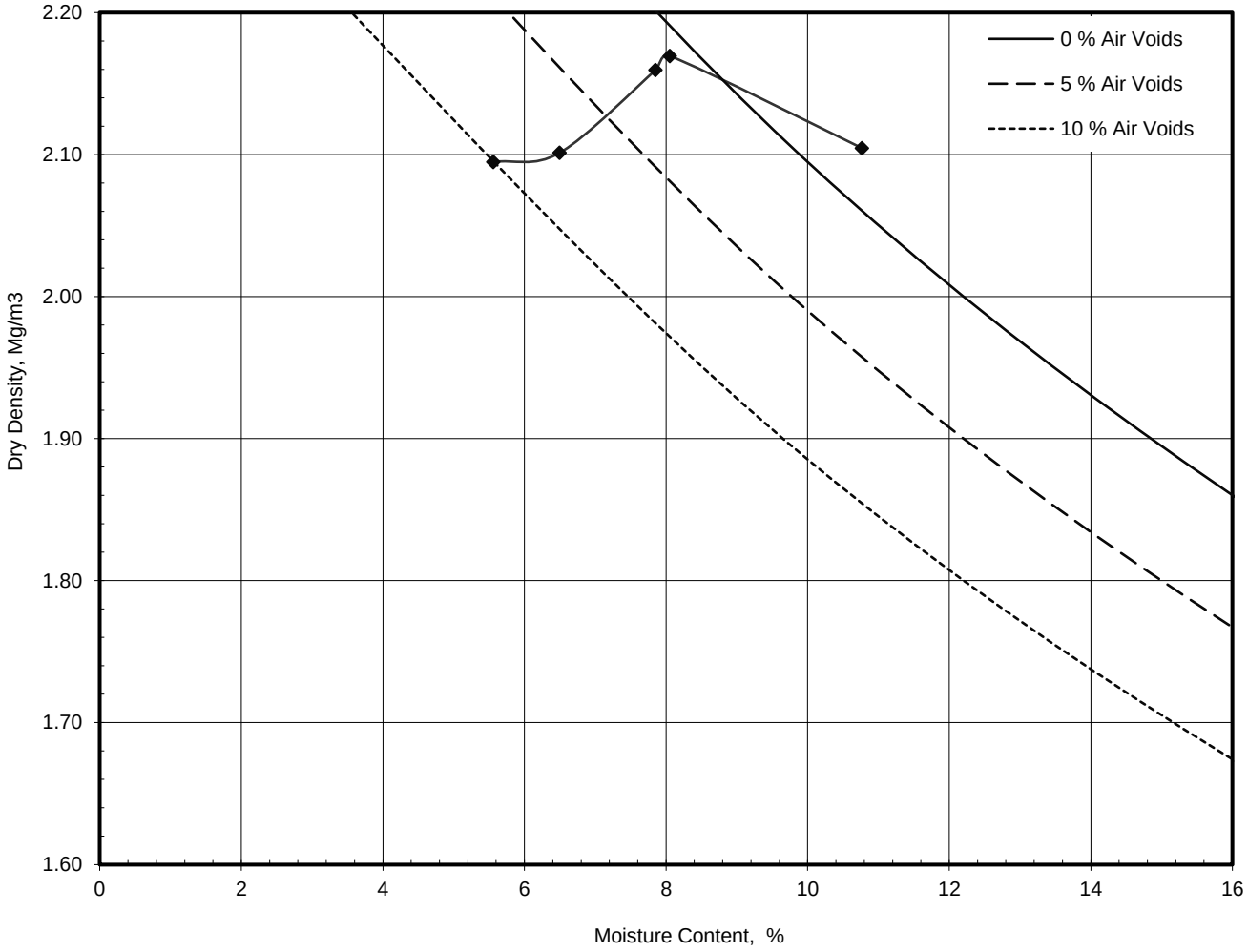

Preparation		Material used was natural
Mould Type		CBR
Samples Used		Single sample tested
Material Retained on 37.5 mm Sieve	%	20
Material Retained on 20.0 mm Sieve	%	23
Particle Density - Assumed	Mg/m³	2.65

Maximum Dry Density	Mg/m³	**2.17**
Optimum Moisture Content	%	**8**

Operator	Checked	Approved	Remarks	Fig
		Colette		Sheet 1 of 1

	Dry Density / Moisture Content Relationship Heavy Compaction			Job Ref	P21060
				Borehole / Pit No	WTP-BH024
Site Name	**Water Supply Project - Ground Investigation Contract - Lot 1**			Sample No	4
Soil Description				Depth	3.00 m
Specimen Ref.		Specimen Depth	m	Sample Type	B
Test Method	BS1377:Part 4:1990, clause 3.6, 4.5kg rammer			Keylab ID	PGL120211102185
				Compaction Test Reference/No.	

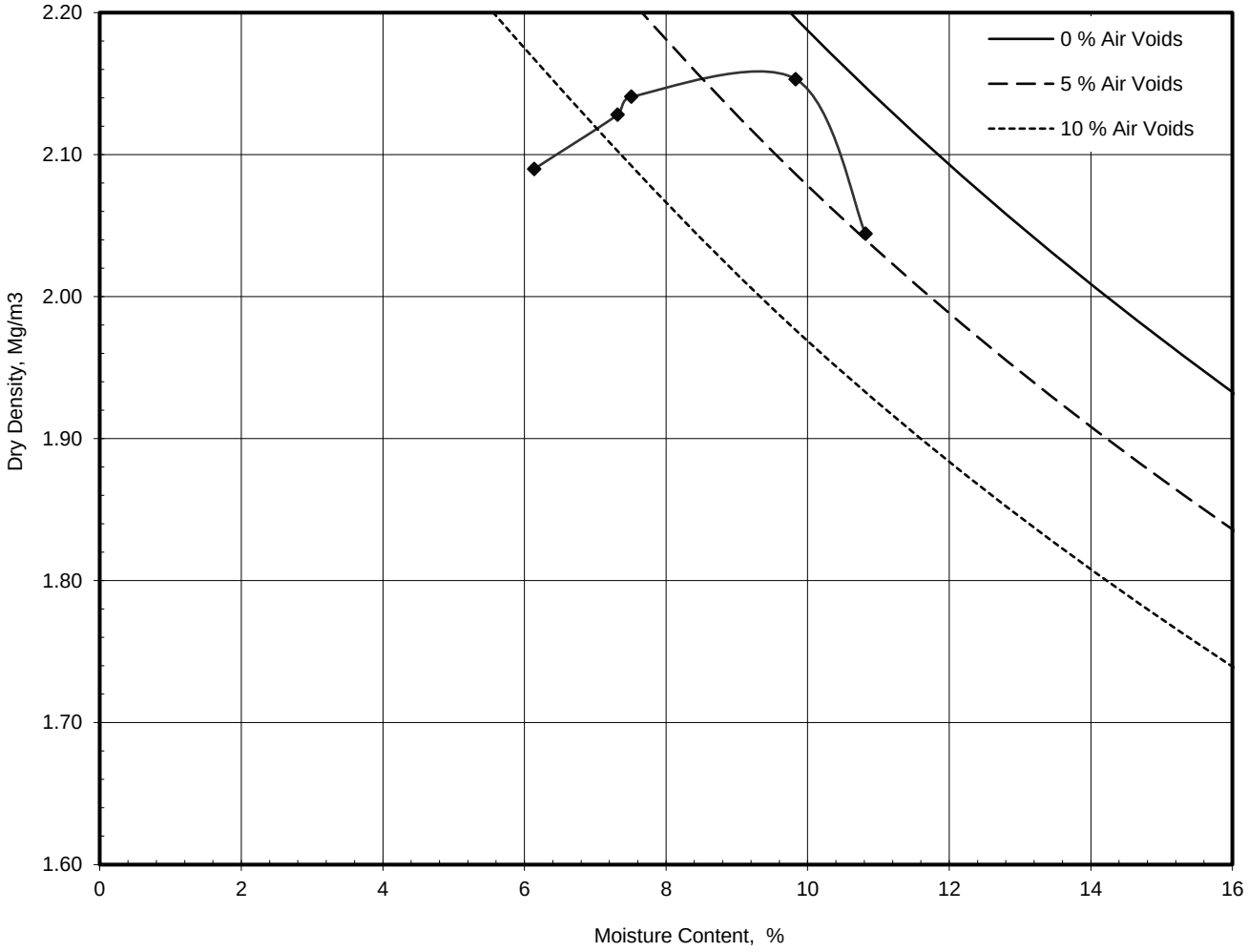

Preparation		Material used was natural
Mould Type		CBR
Samples Used		Single sample tested
Material Retained on 37.5 mm Sieve	%	1
Material Retained on 20.0 mm Sieve	%	5
Particle Density - Assumed	Mg/m³	2.80

Maximum Dry Density	Mg/m³	**2.16**
Optimum Moisture Content	%	**9.4**

Operator	Checked	Approved	Remarks	
		Colette		**Fig**
				Sheet 1 of 1

	Dry Density / Moisture Content Relationship Heavy Compaction			Job Ref	P21060
				Borehole / Pit No	WTP-BH042
Site Name	**Water Supply Project - Ground Investigation Contract - Lot 1**			Sample No	11
Soil Description				Depth	5.00 m
Specimen Ref.		Specimen Depth	m	Sample Type	B
Test Method	BS1377:Part 4:1990, clause 3.6, 4.5kg rammer			Keylab ID	PGL120211102262
				Compaction Test Reference/No.	

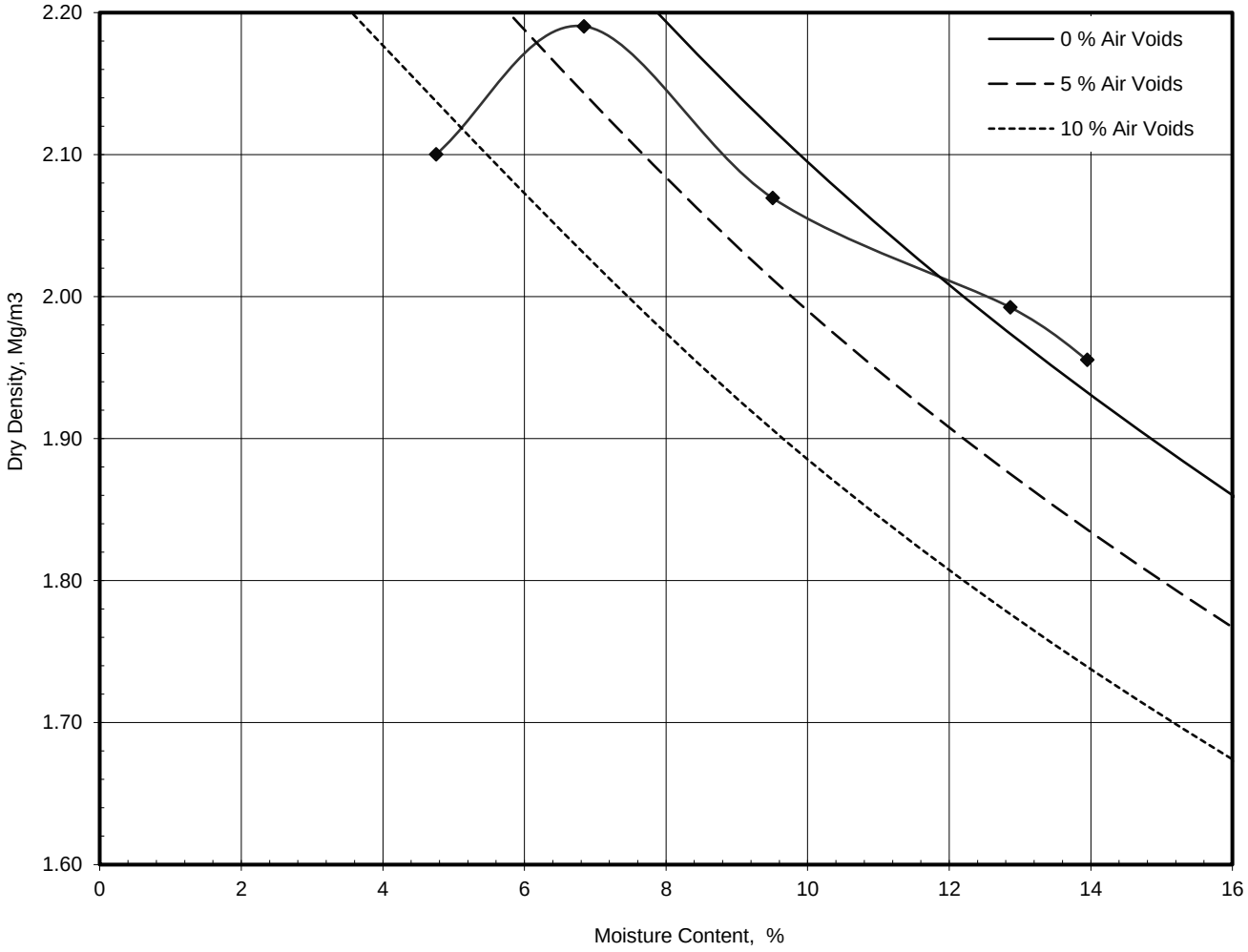

Preparation		-2146826273
Mould Type		CBR
Samples Used		
Material Retained on 37.5 mm Sieve	%	13
Material Retained on 20.0 mm Sieve	%	15
Particle Density - Assumed	Mg/m³	2.65

Maximum Dry Density	Mg/m³	**2.19**

Optimum Moisture Content	%	**6.7**

Operator	Checked	Approved	Remarks	**Fig**
		Colette		Sheet 1 of 1

	Dry Density / Moisture Content Relationship Heavy Compaction			Job Ref	P21060
				Borehole / Pit No	WTP-BH043
Site Name	**Water Supply Project - Ground Investigation Contract - Lot 1**			Sample No	9
Soil Description				Depth	4.00 m
Specimen Ref.		Specimen Depth	m	Sample Type	B
Test Method	BS1377:Part 4:1990, clause 3.6, 4.5kg rammer			Keylab ID	PGL12022020477
				Compaction Test Reference/No.	

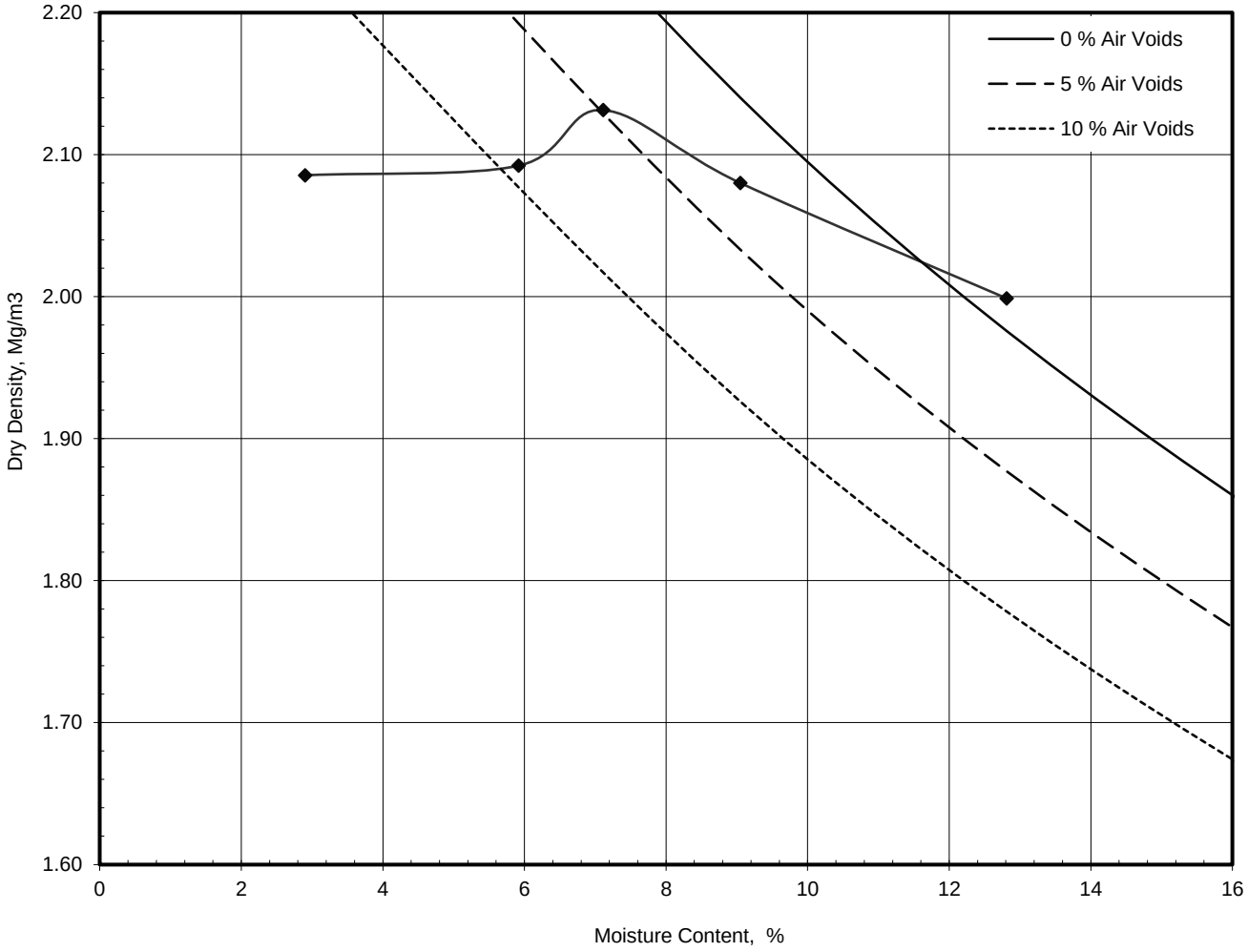

Preparation		-2146826273
Mould Type		CBR
Samples Used		
Material Retained on 37.5 mm Sieve	%	8
Material Retained on 20.0 mm Sieve	%	9
Particle Density - Assumed	Mg/m³	2.65

Maximum Dry Density	Mg/m³	**2.13**

Optimum Moisture Content	%	**7.1**

Operator	Checked	Approved	Remarks	**Fig**
		Colette		Sheet 1 of 1

	Dry Density / Moisture Content Relationship Heavy Compaction			Job Ref	P21060
				Borehole / Pit No	WTP-BH044
Site Name	**Water Supply Project - Ground Investigation Contract - Lot 1**			Sample No	12
Soil Description				Depth	5.00 m
Specimen Ref.		Specimen Depth	m	Sample Type	B
Test Method	BS1377:Part 4:1990, clause 3.6, 4.5kg rammer			Keylab ID	PGL120211102285
				Compaction Test Reference/No.	

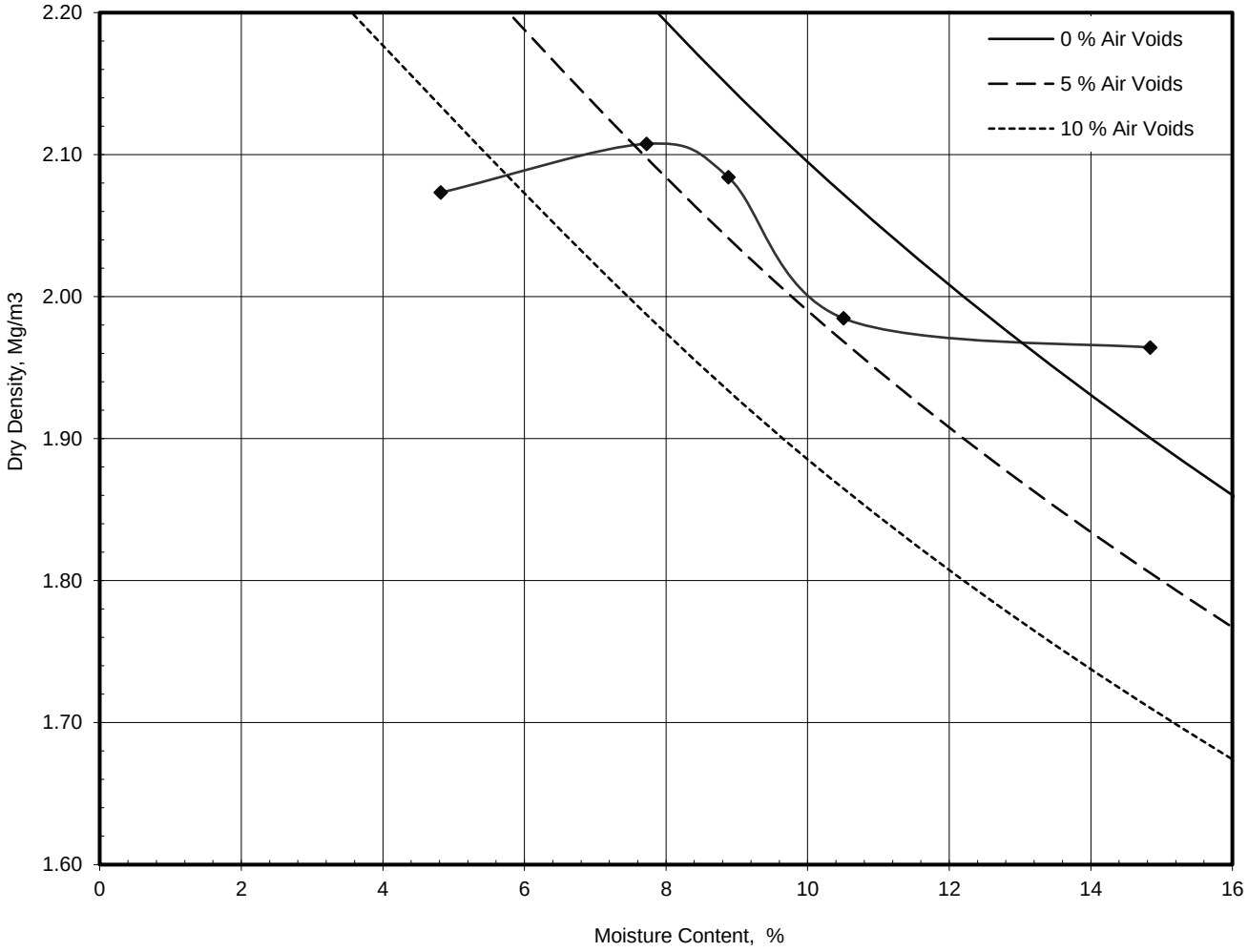

Preparation		Material used was natural
Mould Type		CBR
Samples Used		Single sample tested
Material Retained on 37.5 mm Sieve	%	0
Material Retained on 20.0 mm Sieve	%	3
Particle Density - Assumed	Mg/m³	2.65

Maximum Dry Density	Mg/m³	**2.11**
Optimum Moisture Content	%	**8**

Operator	Checked	Approved	Remarks	Fig
		Colette		Sheet 1 of 1

	Dry Density / Moisture Content Relationship Heavy Compaction			Job Ref	P21060
				Borehole / Pit No	WTP-BH045
Site Name	**Water Supply Project - Ground Investigation Contract - Lot 1**			Sample No	2
Soil Description				Depth	1.50 m
Specimen Ref.		Specimen Depth	m	Sample Type	GB
Test Method	BS1377:Part 4:1990, clause 3.6, 4.5kg rammer			Keylab ID	PGL120211208221
				Compaction Test Reference/No.	

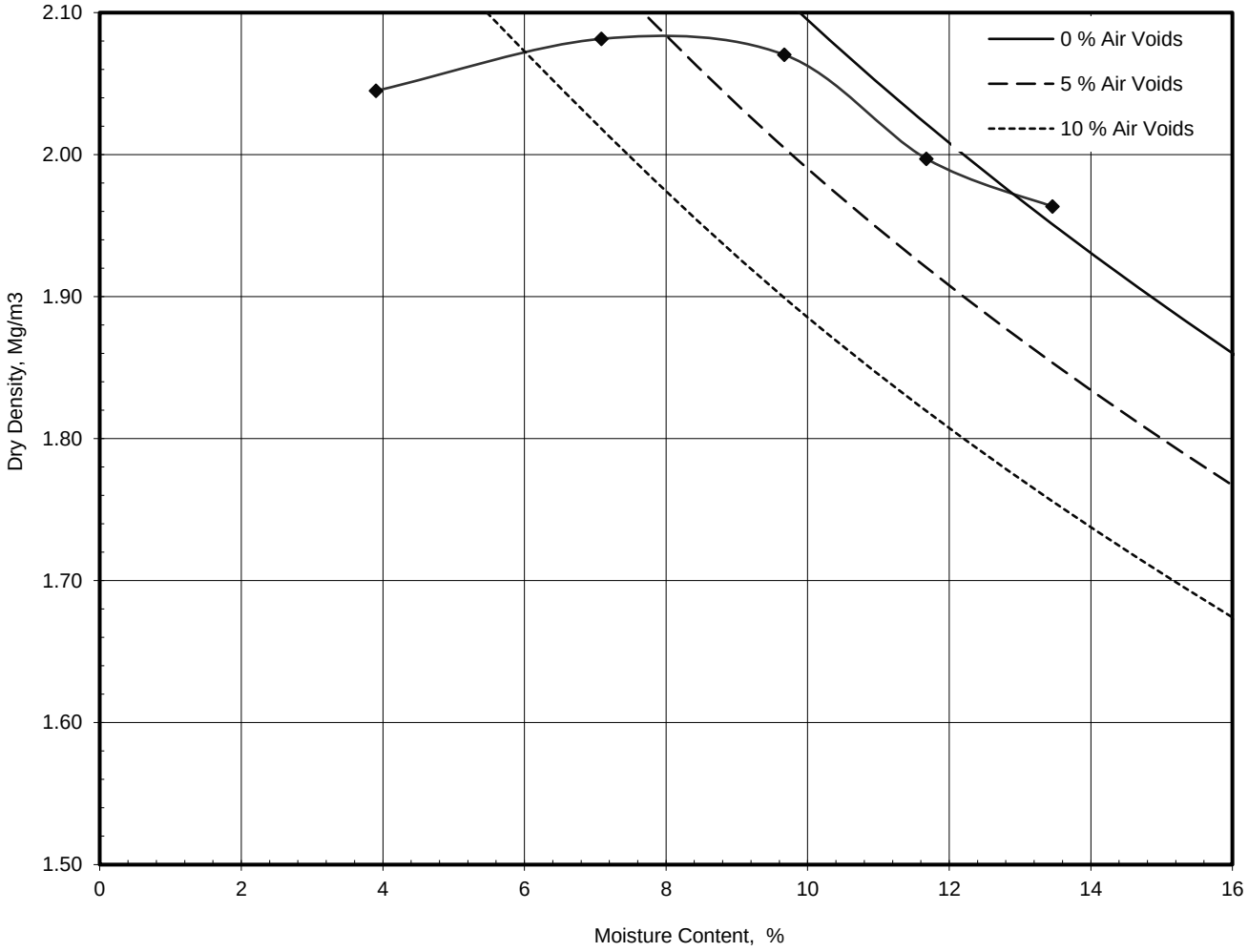

Preparation		-2146826273
Mould Type		CBR
Samples Used		
Material Retained on 37.5 mm Sieve	%	5
Material Retained on 20.0 mm Sieve	%	8
Particle Density - Assumed	Mg/m³	2.65

Maximum Dry Density	Mg/m³	**2.08**

Optimum Moisture Content	%	**8.1**

Operator	Checked	Approved	Remarks	**Fig**
		Colette		Sheet 1 of 1

	Dry Density / Moisture Content Relationship Heavy Compaction			Job Ref	P21060
				Borehole / Pit No	WTP-BH062
Site Name	**Water Supply Project - Ground Investigation Contract - Lot 1**			Sample No	7
Soil Description				Depth	3.00 m
Specimen Ref.		Specimen Depth	m	Sample Type	B
Test Method	BS1377:Part 4:1990, clause 3.6, 4.5kg rammer			Keylab ID	PGL120211102425
				Compaction Test Reference/No.	

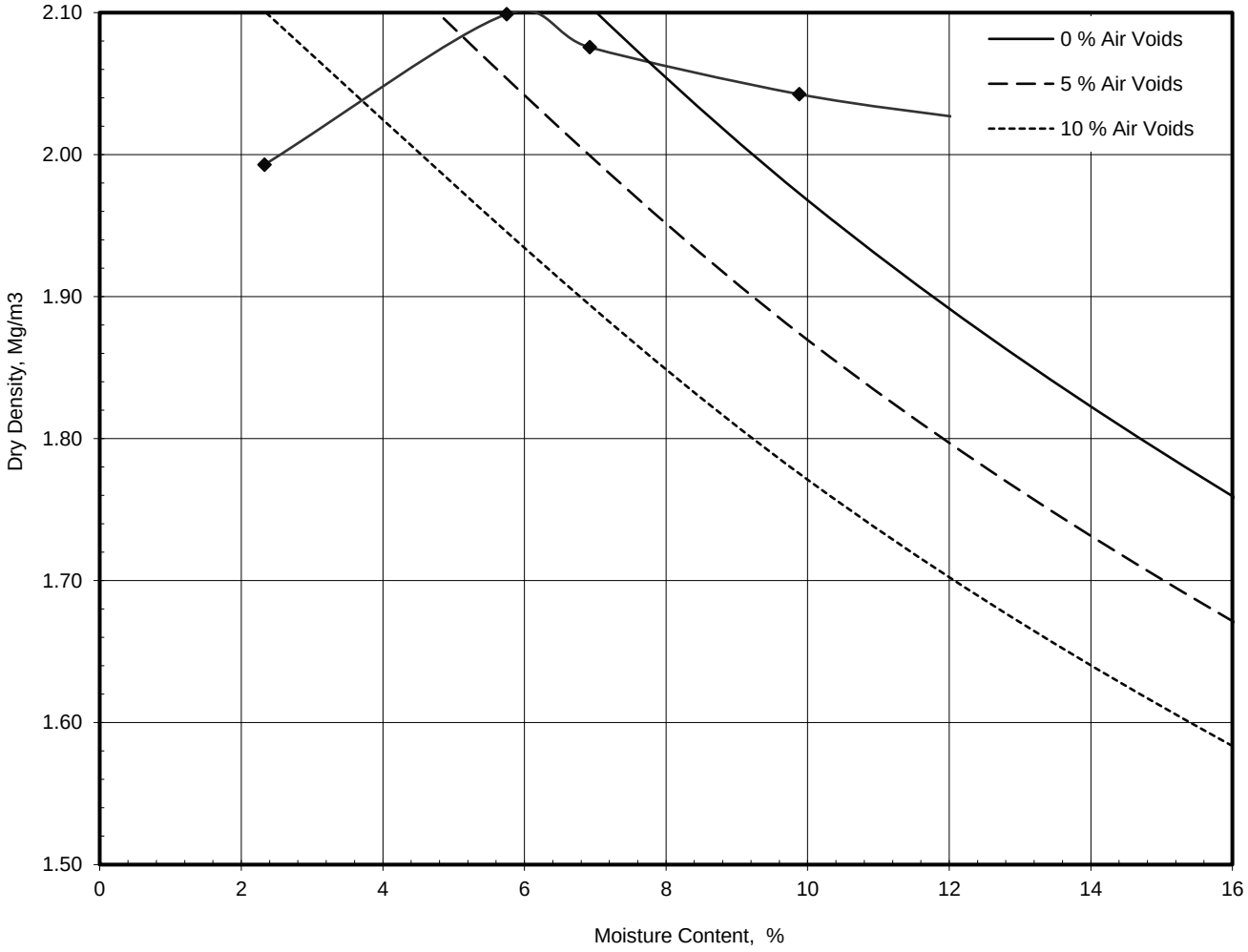

Preparation		-2146826273
Mould Type		CBR
Samples Used		
Material Retained on 37.5 mm Sieve	%	3
Material Retained on 20.0 mm Sieve	%	8
Particle Density - Assumed	Mg/m³	2.45

Maximum Dry Density	Mg/m³	**2.10**

Optimum Moisture Content	%	**6**

Operator	Checked	Approved	Remarks	**Fig**
		Colette		Sheet 1 of 1

	Dry Density / Moisture Content Relationship Heavy Compaction			Job Ref	P21060
				Borehole / Pit No	WTP-BH075
Site Name	**Water Supply Project - Ground Investigation Contract - Lot 1**			Sample No	9
Soil Description				Depth	4.00 m
Specimen Ref.		Specimen Depth	m	Sample Type	B
Test Method	BS1377:Part 4:1990, clause 3.6, 4.5kg rammer			Keylab ID	PGL120211102493
				Compaction Test Reference/No.	

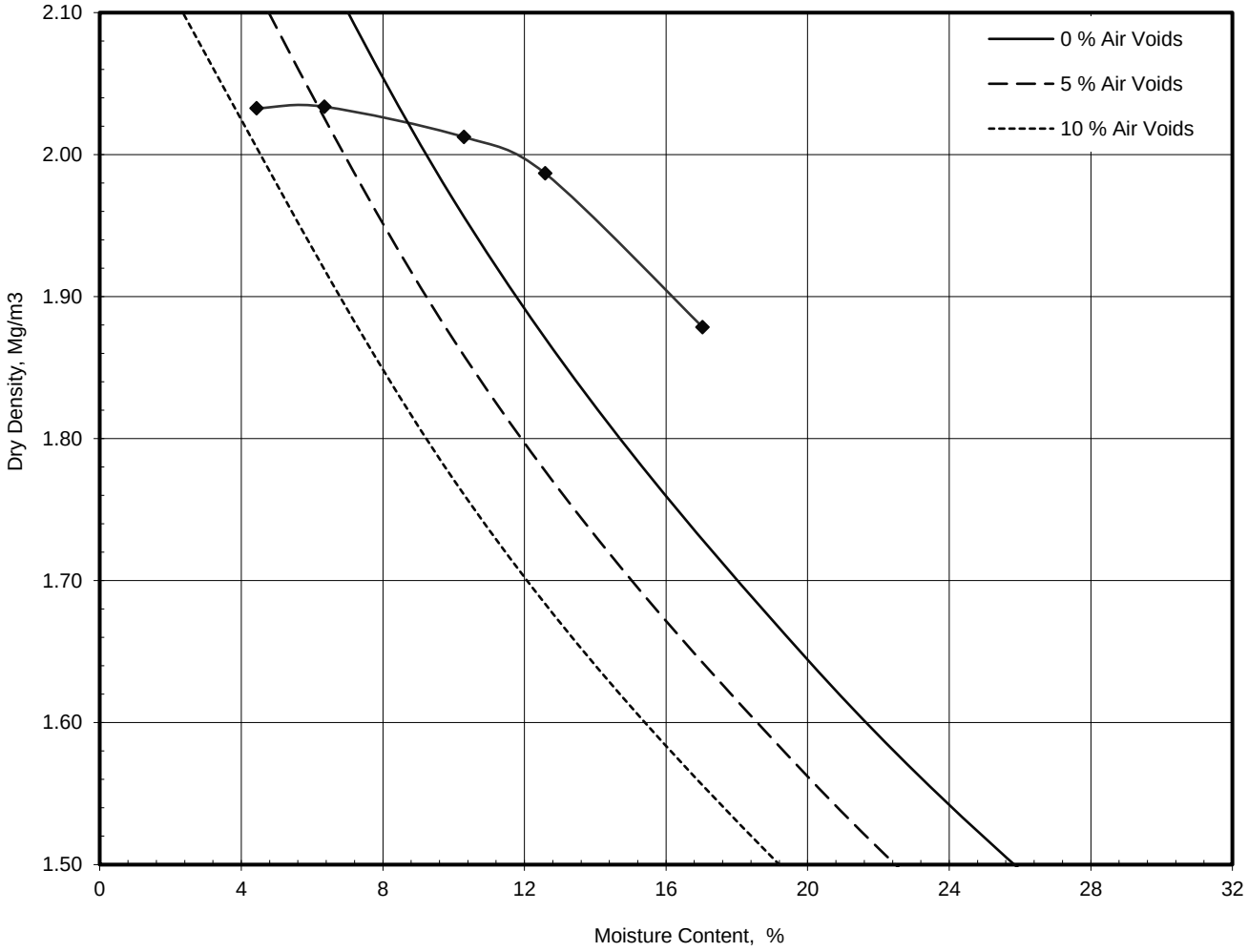

Preparation		Material used was natural
Mould Type		CBR
Samples Used		Separate specimens tested
Material Retained on 37.5 mm Sieve	%	4
Material Retained on 20.0 mm Sieve	%	7
Particle Density - Assumed	Mg/m³	2.45

Maximum Dry Density	Mg/m³	**2.04**
Optimum Moisture Content	%	**5.6**

Operator	Checked	Approved	Remarks	Fig
		Colette		Sheet 1 of 1

	Dry Density / Moisture Content Relationship **Heavy Compaction**			Job Ref	**P21060**
				Borehole / Pit No	WTP-BH079A
Site Name	**Water Supply Project - Ground Investigation Contract - Lot 1**			Sample No	15
Soil Description				Depth	7.00 m
Specimen Ref.		Specimen Depth	m	Sample Type	B
Test Method	BS1377:Part 4:1990, clause 3.6, 4.5kg rammer			Keylab ID	PGL120211102536
				Compaction Test Reference/No.	

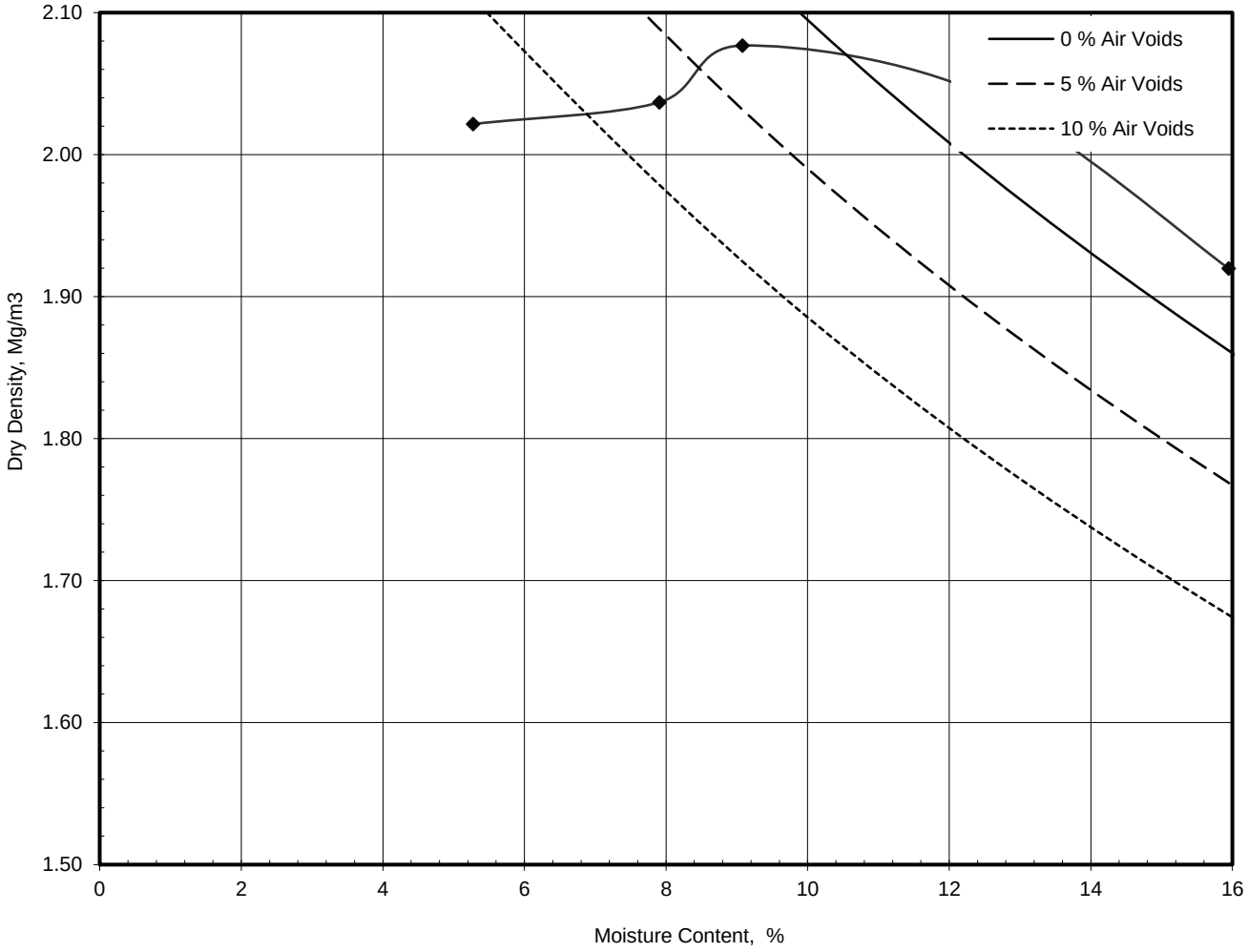

Preparation		Material used was natural
Mould Type		CBR
Samples Used		Single sample tested
Material Retained on 37.5 mm Sieve	%	28
Material Retained on 20.0 mm Sieve	%	31
Particle Density - Assumed	Mg/m³	2.65

Maximum Dry Density	Mg/m³	**2.08**
Optimum Moisture Content	%	**9.1**

Operator	Checked	Approved	Remarks	
		Colette		**Fig** Sheet 1 of 1

	Dry Density / Moisture Content Relationship Heavy Compaction			Job Ref	P21060
				Borehole / Pit No	WTP-TP035
Site Name	**Water Supply Project - Ground Investigation Contract - Lot 1**			Sample No	4
Soil Description				Depth	1.50 m
Specimen Ref.		Specimen Depth	m	Sample Type	B
Test Method	BS1377:Part 4:1990, clause 3.6, 4.5kg rammer			Keylab ID	PGL120210906352
				Compaction Test Reference/No.	

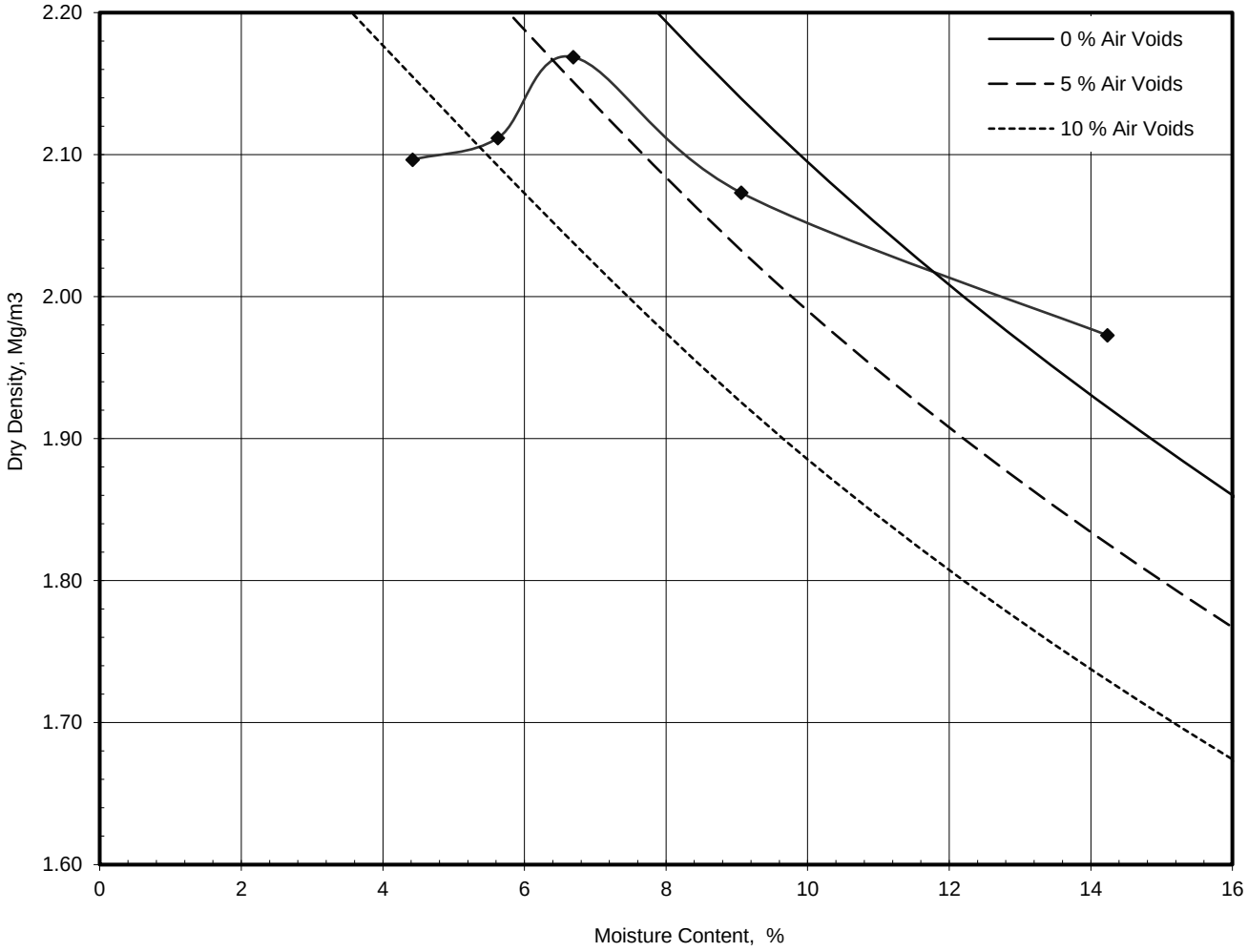

Preparation		Material used was natural
Mould Type		CBR
Samples Used		Single sample tested
Material Retained on 37.5 mm Sieve	%	1
Material Retained on 20.0 mm Sieve	%	5
Particle Density - Assumed	Mg/m³	2.65

Maximum Dry Density	Mg/m³	**2.17**
Optimum Moisture Content	%	**6.7**

Operator	Checked	Approved	Remarks	Fig
		Colette		Sheet 1 of 1

	Dry Density / Moisture Content Relationship **Heavy Compaction**			Job Ref	**P21060**
				Borehole / Pit No	WTP-TP046
Site Name	**Water Supply Project - Ground Investigation Contract - Lot 1**			Sample No	3
Soil Description				Depth	1.50 m
Specimen Ref.		Specimen Depth	m	Sample Type	B
Test Method	BS1377:Part 4:1990, clause 3.6, 4.5kg rammer			Keylab ID	PGL120210906441
				Compaction Test Reference/No.	

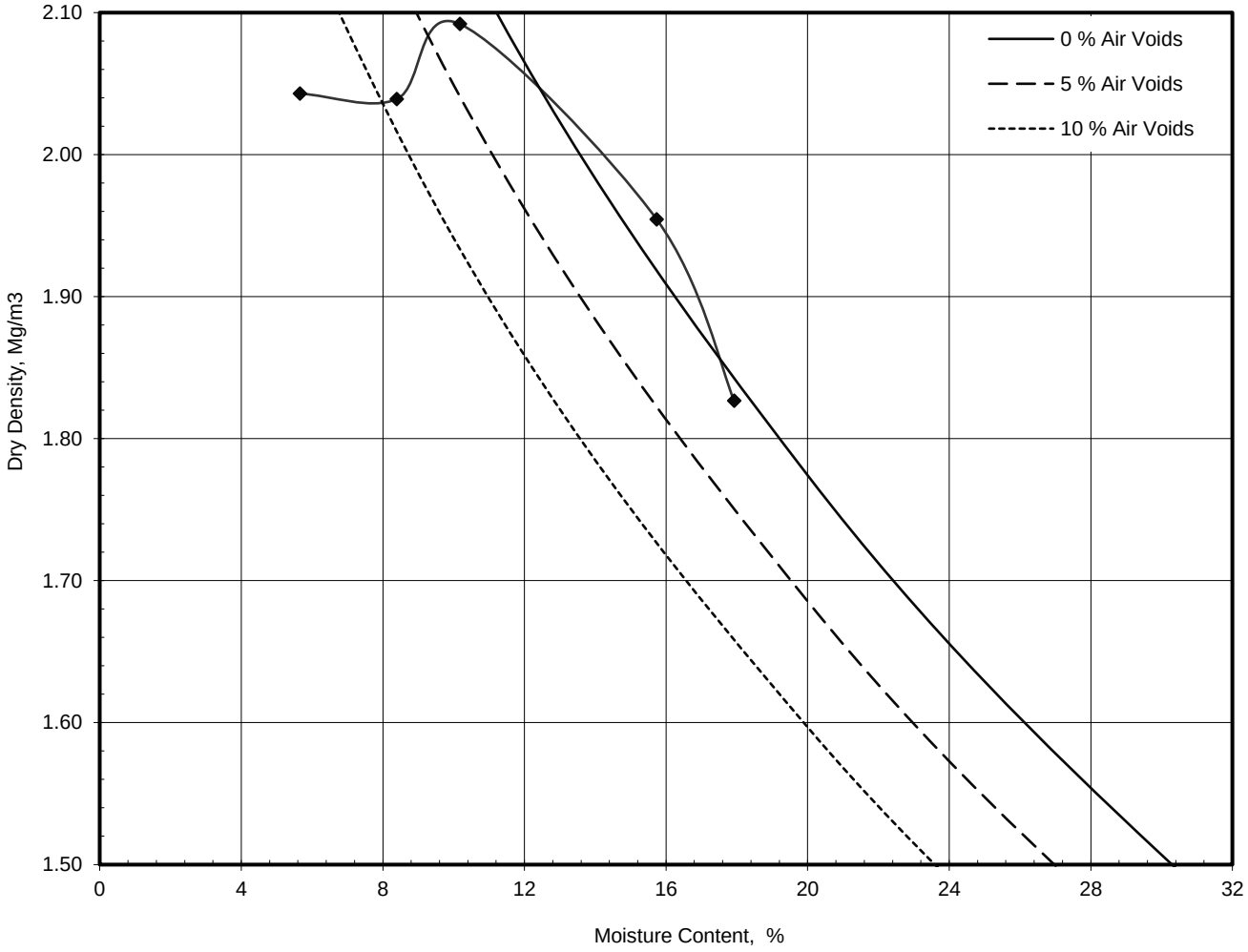

Preparation		Material used was natural
Mould Type		CBR
Samples Used		Single sample tested
Material Retained on 37.5 mm Sieve	%	3
Material Retained on 20.0 mm Sieve	%	6
Particle Density - Assumed	Mg/m³	2.75

Maximum Dry Density	Mg/m³	**2.09**
Optimum Moisture Content	%	**9.8**

Operator	Checked	Approved	Remarks	
		Colette		**Fig**
				Sheet 1 of 1

	Dry Density / Moisture Content Relationship Heavy Compaction			Job Ref	P21060
				Borehole / Pit No	WTP-TP052
Site Name	**Water Supply Project - Ground Investigation Contract - Lot 1**			Sample No	5
Soil Description				Depth	2.50 m
Specimen Ref.		Specimen Depth	m	Sample Type	B
Test Method	BS1377:Part 4:1990, clause 3.6, 4.5kg rammer			Keylab ID	PGL120210906488
				Compaction Test Reference/No.	

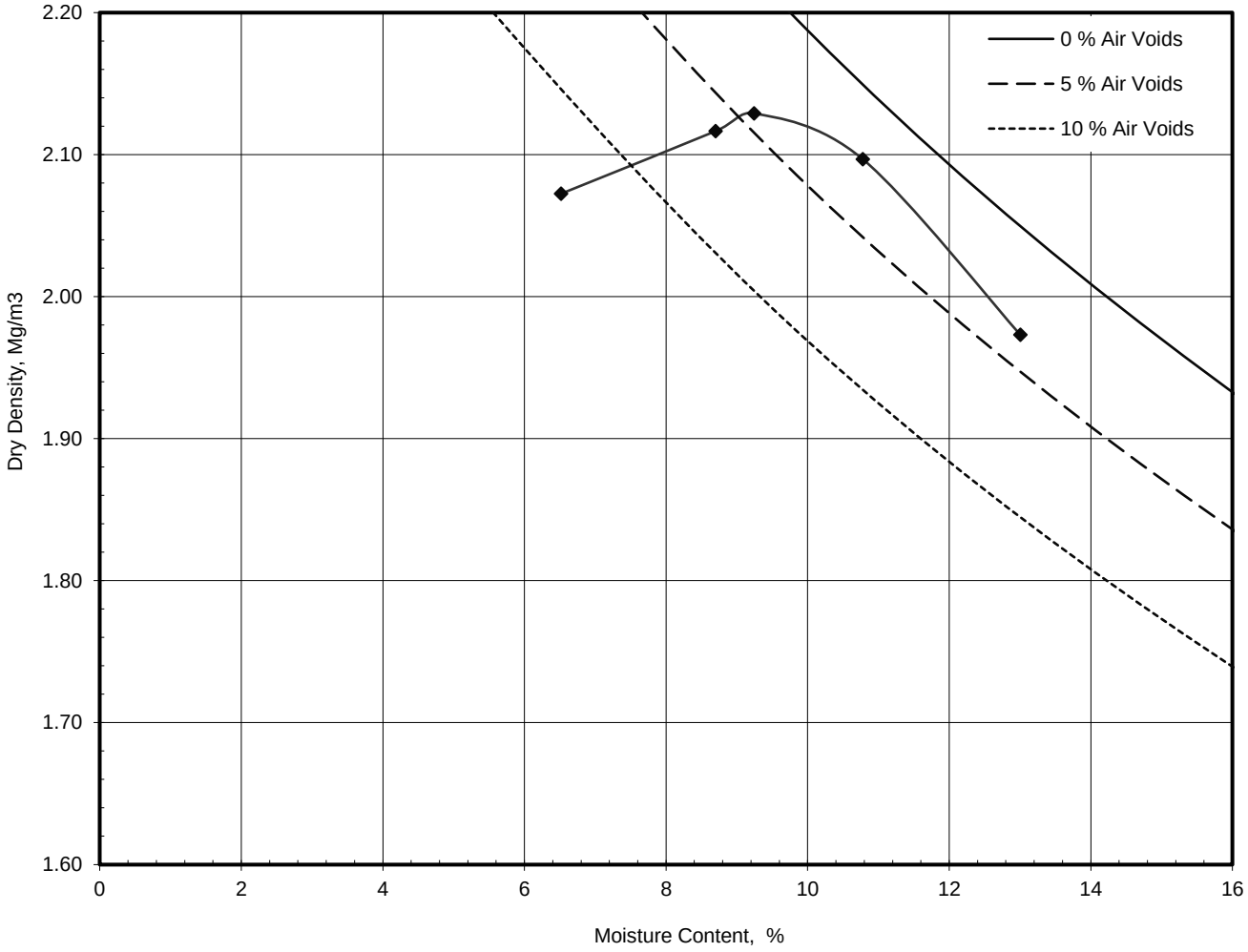

Preparation		Material used was natural
Mould Type		CBR
Samples Used		Single sample tested
Material Retained on 37.5 mm Sieve	%	3
Material Retained on 20.0 mm Sieve	%	7
Particle Density - Assumed	Mg/m³	2.80

Maximum Dry Density	Mg/m³	**2.13**
Optimum Moisture Content	%	**9.2**

Operator	Checked	Approved	Remarks	Fig
		Colette		Sheet 1 of 1

	Dry Density / Moisture Content Relationship Heavy Compaction			Job Ref	P21060
				Borehole / Pit No	WTP-TP055
Site Name	**Water Supply Project - Ground Investigation Contract - Lot 1**			Sample No	3
Soil Description				Depth	1.50 m
Specimen Ref.		Specimen Depth	m	Sample Type	B
Test Method	BS1377:Part 4:1990, clause 3.6, 4.5kg rammer			Keylab ID	PGL120210906507
				Compaction Test Reference/No.	

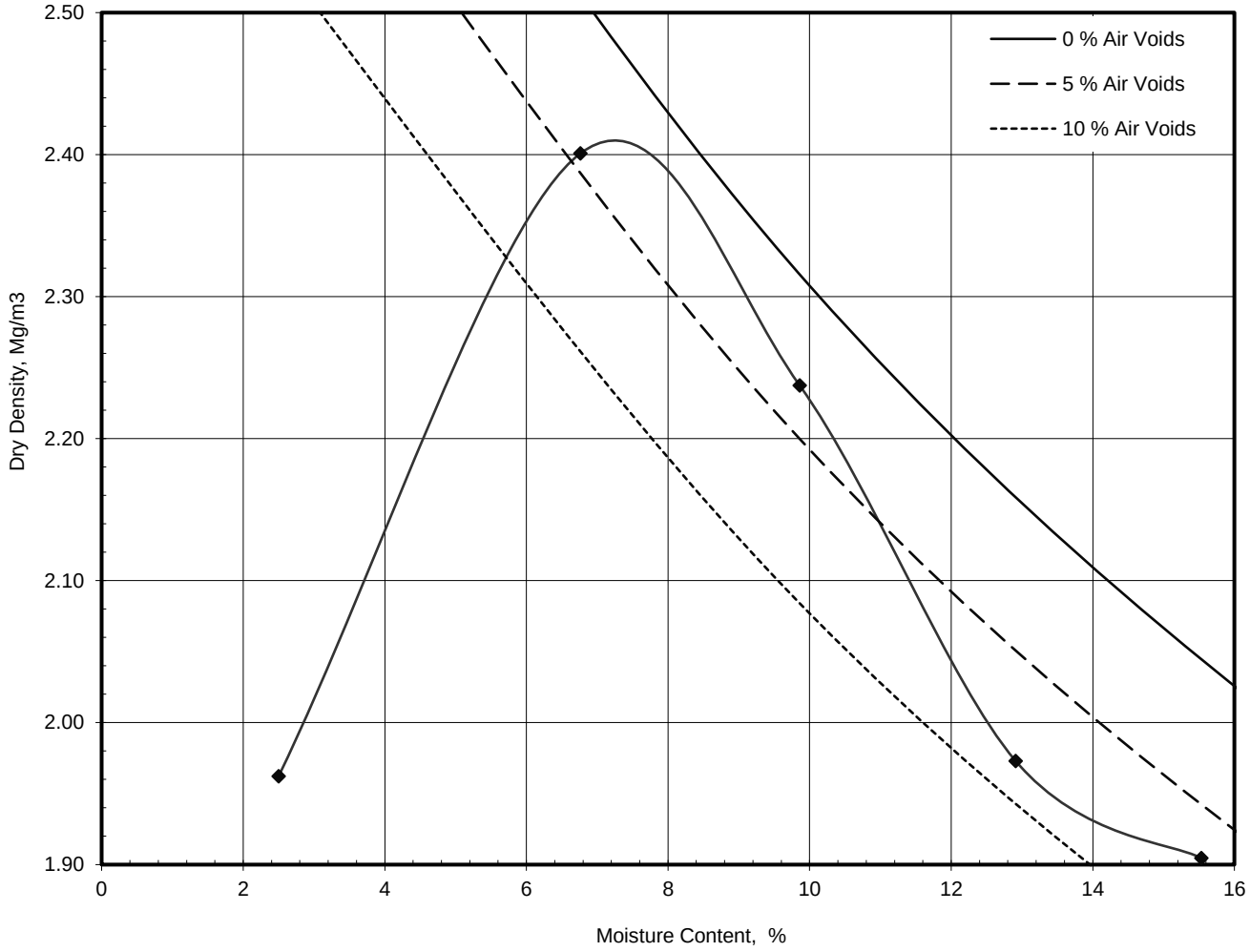

Preparation		Material used was natural
Mould Type		CBR
Samples Used		Single sample tested
Material Retained on 37.5 mm Sieve	%	2
Material Retained on 20.0 mm Sieve	%	6
Particle Density - Assumed	Mg/m³	3.00

Maximum Dry Density	Mg/m³	**2.41**
Optimum Moisture Content	%	**7.3**

Operator	Checked	Approved	Remarks	Fig
		Colette		Sheet 1 of 1

	Dry Density / Moisture Content Relationship **Heavy Compaction**			Job Ref	**P21060**
				Borehole / Pit No	WTP-TP071
Site Name	**Water Supply Project - Ground Investigation Contract - Lot 1**			Sample No	5
Soil Description				Depth	3.00 m
Specimen Ref.		Specimen Depth	m	Sample Type	B
Test Method	BS1377:Part 4:1990, clause 3.6, 4.5kg rammer			Keylab ID	PGL120210906616
				Compaction Test Reference/No.	

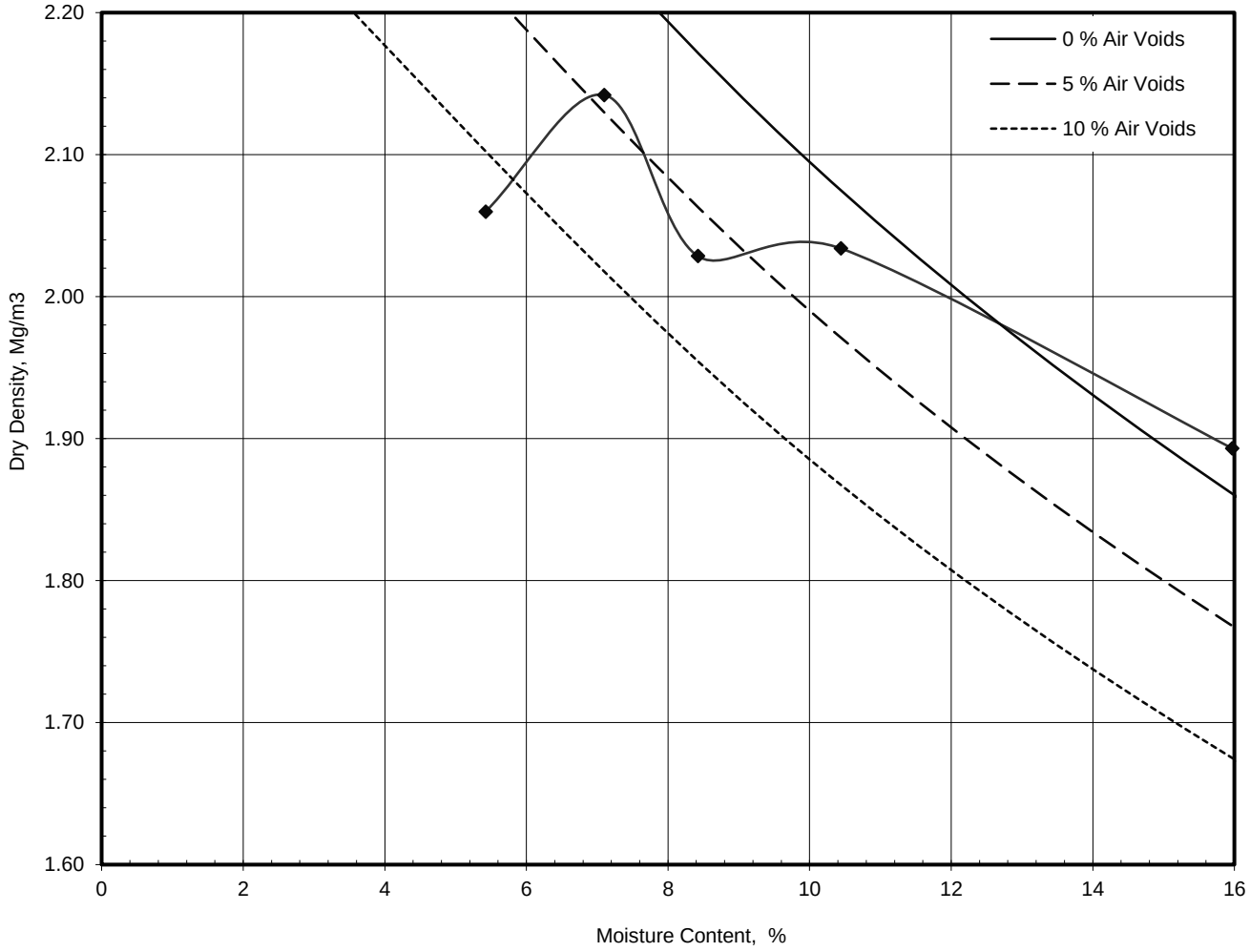

Preparation		Material used was natural
Mould Type		CBR
Samples Used		Single sample tested
Material Retained on 37.5 mm Sieve	%	0
Material Retained on 20.0 mm Sieve	%	1
Particle Density - Assumed	Mg/m³	2.65

Maximum Dry Density	Mg/m³	**2.14**
Optimum Moisture Content	%	**7**

Operator	Checked	Approved	Remarks	
		Colette		**Fig**
				Sheet 1 of 1

	Dry Density / Moisture Content Relationship **Heavy Compaction**			Job Ref	**P21060**
				Borehole / Pit No	WTP-TP077
Site Name	**Water Supply Project - Ground Investigation Contract - Lot 1**			Sample No	1
Soil Description				Depth	1.00 m
Specimen Ref.		Specimen Depth	m	Sample Type	B
Test Method	BS1377:Part 4:1990, clause 3.6, 4.5kg rammer			Keylab ID	PGL120210906662
				Compaction Test Reference/No.	

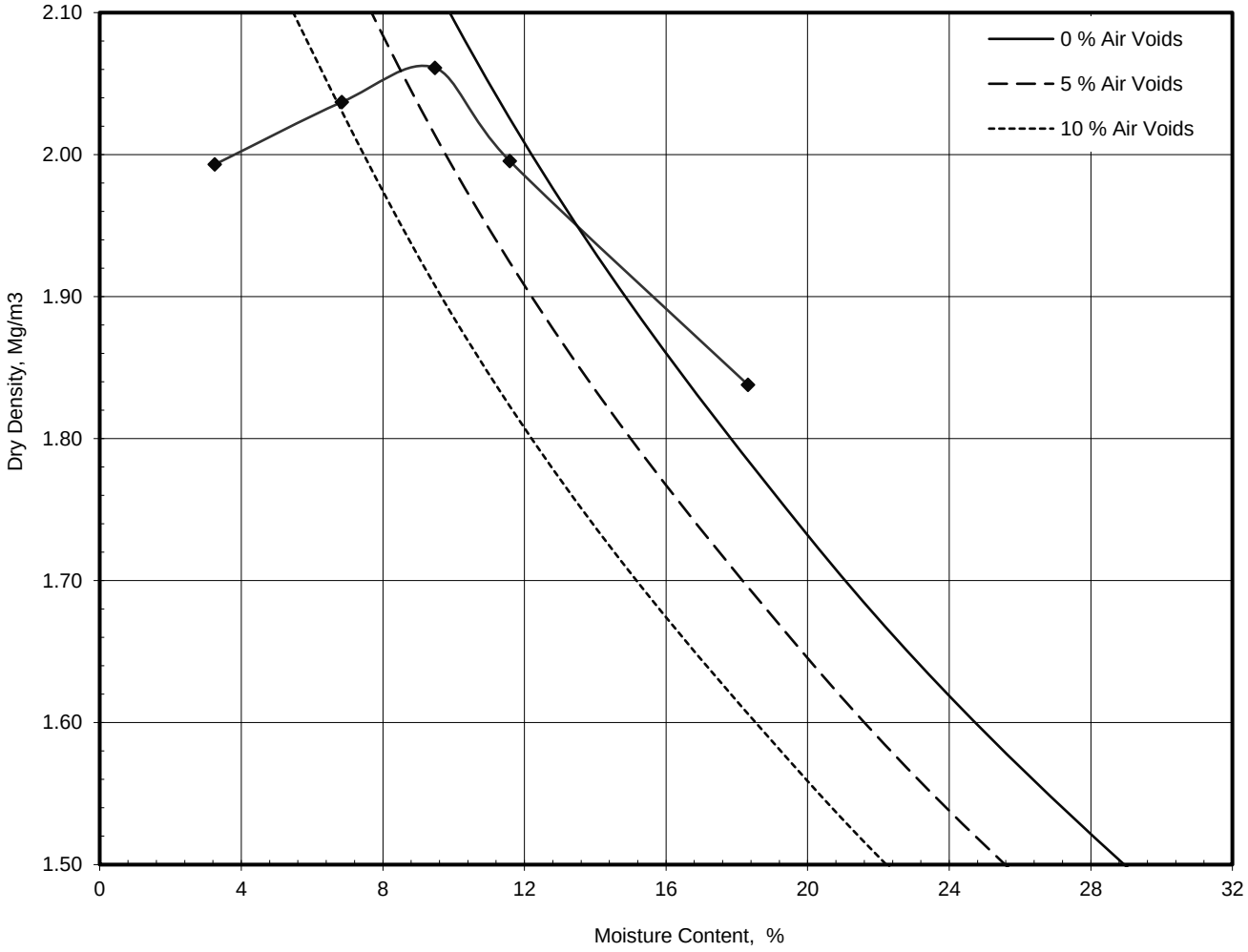

Preparation		Material used was natural
Mould Type		CBR
Samples Used		Single sample tested
Material Retained on 37.5 mm Sieve	%	2
Material Retained on 20.0 mm Sieve	%	6
Particle Density - Assumed	Mg/m³	2.65

Maximum Dry Density	Mg/m³	**2.06**
Optimum Moisture Content	%	**9.1**

Operator	Checked	Approved	Remarks	
		Colette		**Fig**
				Sheet 1 of 1

	Dry Density / Moisture Content Relationship Vibrating Hammer Compaction			Job Ref	**P21060**
				Borehole / Pit No	WTP-TP071
Site Name	**Water Supply Project - Ground Investigation Contract - Lot 1**			Sample No	7
Soil Description				Depth	3.80 m
Specimen Ref.		Specimen Depth	m	Sample Type	B
Test Method	BS1377:Part 4:1990, clause 3.7 Vibrating Hammer Method			Keylab ID	PGL120210906617
				Compaction Test Reference/No.	

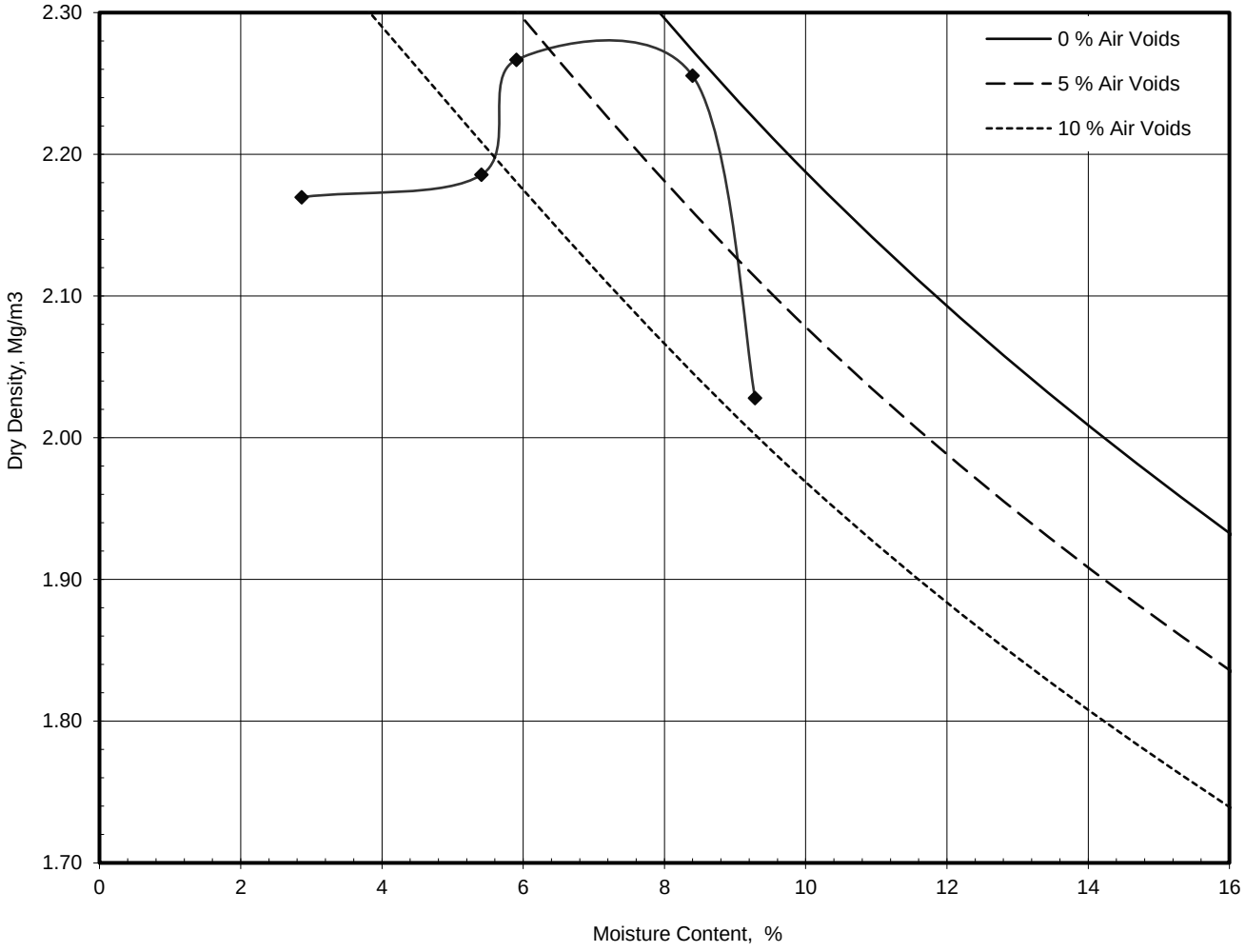

Preparation		Material used was natural
Mould Type		CBR
Samples Used		Single sample tested
Material Retained on 37.5 mm Sieve	%	1
Material Retained on 20.0 mm Sieve	%	8
Particle Density - Assumed	Mg/m³	2.80

Maximum Dry Density	Mg/m³	**2.28**
Optimum Moisture Content	%	**7**

Operator	Checked	Approved	Remarks	
		Colette		**Fig**
				Sheet 1 of 1

pgl priority geotechnical	**ONE DIMENSIONAL CONSOLIDATION TEST BS1377:Part 5:1990, clause 3**	Job Ref	P21060
		Borehole/Pit No.	WTP-BH008
Site Name	Water Supply Project - Ground Investigation Contract - Lot 1	Sample No.	7
		Depth	11.4
		Sample Type	GB
Sample Description	Slightly gravelly slightly sandy CLAY	KeyLAB ID	PGL120211208108
Test Method	BS1377:Part 5:1990, clause 3		

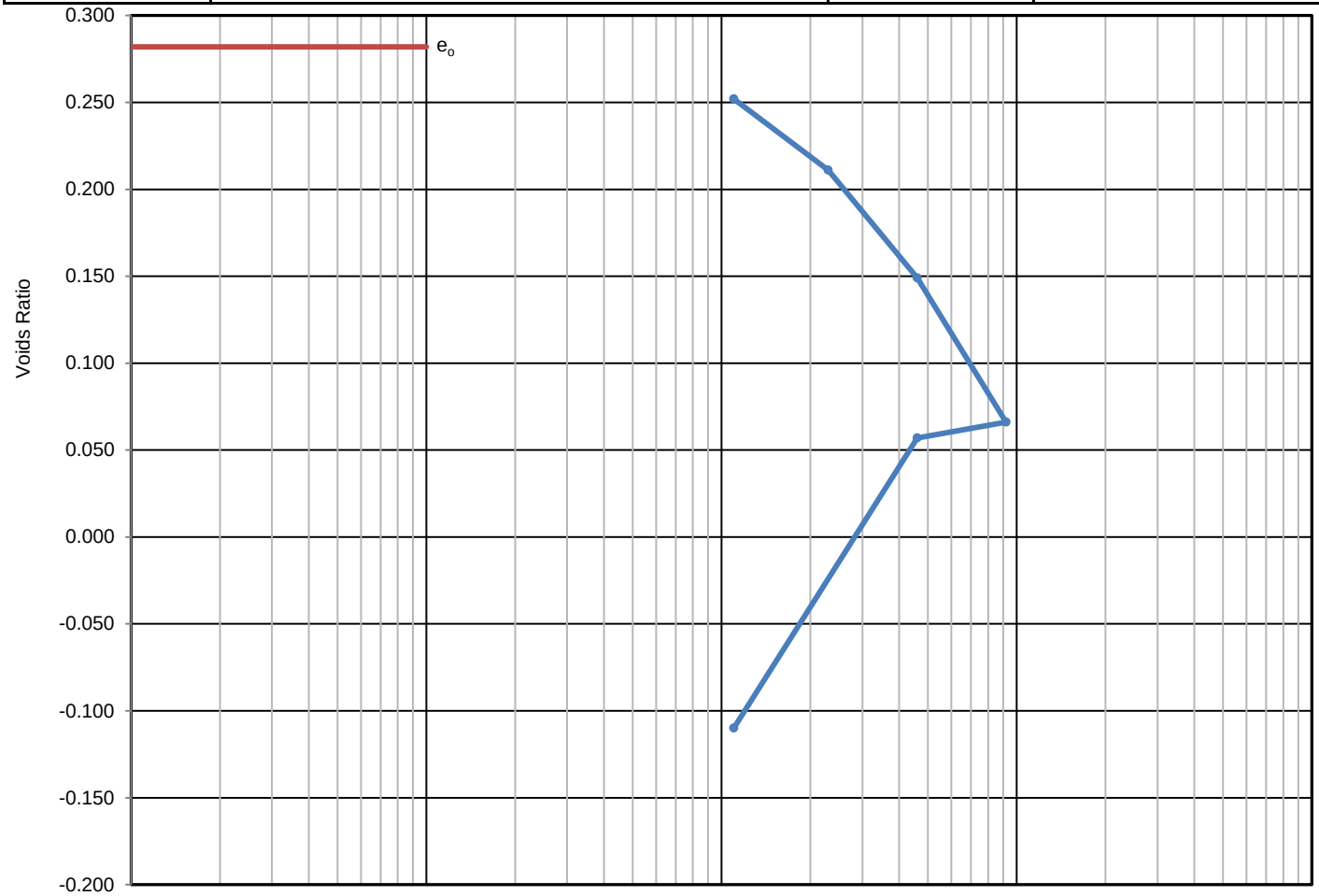

Applied Pressure kPa	Voids ratio	Mv m2/MN	Cv (t90, root) m2/yr
0.0	0.282	-	-
110	0.252	0.21	280
230	0.211	0.27	44
460	0.149	0.22	4300
920	0.066	0.16	96
460	0.057	-0.018	
110	-0.110	-0.45	

Preparation

Particle density assumed 2.65 Mg/m3

Specimen details	Initial	Final	
Diameter	75.00	-	mm
Height	20.00	13.88	mm
Moisture Content	11.7	10.7	%
Bulk density	2.31	3.30	Mg/m3
Dry density	2.07	2.98	Mg/m3
Voids Ratio	0.282	-0.110	
Saturation	110	-257	%
Average temperature for test	18.0		oC
Swelling Pressure			kPa
Settlement on saturation			%

Remarks

Final values should be used with caution
Cv plotted at mid point of load increments
Cv corrected to 20oC

Printed : 07/09/2022 12:24

Fig. No 1

pgl priority geotechnical	**ONE DIMENSIONAL CONSOLIDATION TEST BS1377:Part 5:1990, clause 3**	Job Ref	P21060
		Borehole/Pit No.	WTP-BH008
Site Name	Water Supply Project - Ground Investigation Contract - Lot 1	Sample No.	8
		Depth	12.9
		Sample Type	GB
Sample Description	Slightly gravelly slightly sandy CLAY	KeyLAB ID	PGL120211208109
Test Method	BS1377:Part 5:1990, clause 3		

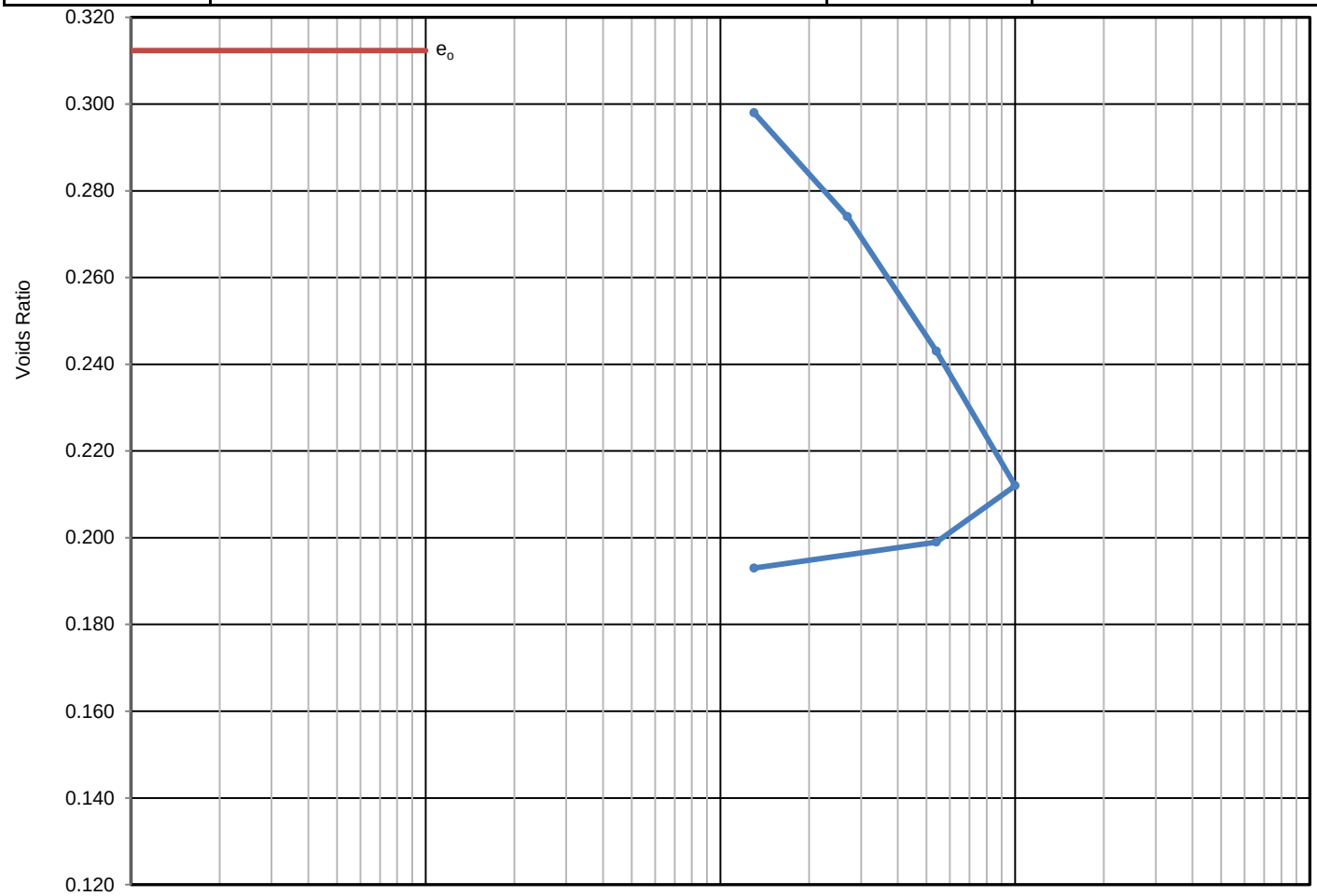

Applied Pressure kPa	Voids ratio	Mv m2/MN	Cv (t90, root) m2/yr
0.0	0.312	-	-
130	0.298	0.082	270
270	0.274	0.13	840
540	0.243	0.091	80
1,000	0.212	0.054	74
540	0.199	-0.022	
130	0.193	-0.013	

Preparation

Particle density assumed 2.65 Mg/m3

Specimen details	Initial	Final	
Diameter	75.00	-	mm
Height	20.00	18.18	mm
Moisture Content	11.7	11.1	%
Bulk density	2.26	2.47	Mg/m3
Dry density	2.02	2.22	Mg/m3
Voids Ratio	0.312	0.193	
Saturation	99	153	%
Average temperature for test	18.0		oC
Swelling Pressure			kPa
Settlement on saturation			%

Remarks

Final values should be used with caution
Cv plotted at mid point of load increments
Cv corrected to 20oC

Printed : 07/09/2022 12:24

Fig. No 1

pgl priority geotechnical	**ONE DIMENSIONAL CONSOLIDATION TEST BS1377:Part 5:1990, clause 3**	Job Ref	P21060
		Borehole/Pit No.	WTP-BH009
Site Name	Water Supply Project - Ground Investigation Contract - Lot 1	Sample No.	
		Depth	1.5
		Sample Type	G
Sample Description	Slightly sandy slightly gravelly CLAY	KeyLAB ID	PGL1202205130
Test Method	BS1377:Part 5:1990, clause 3		

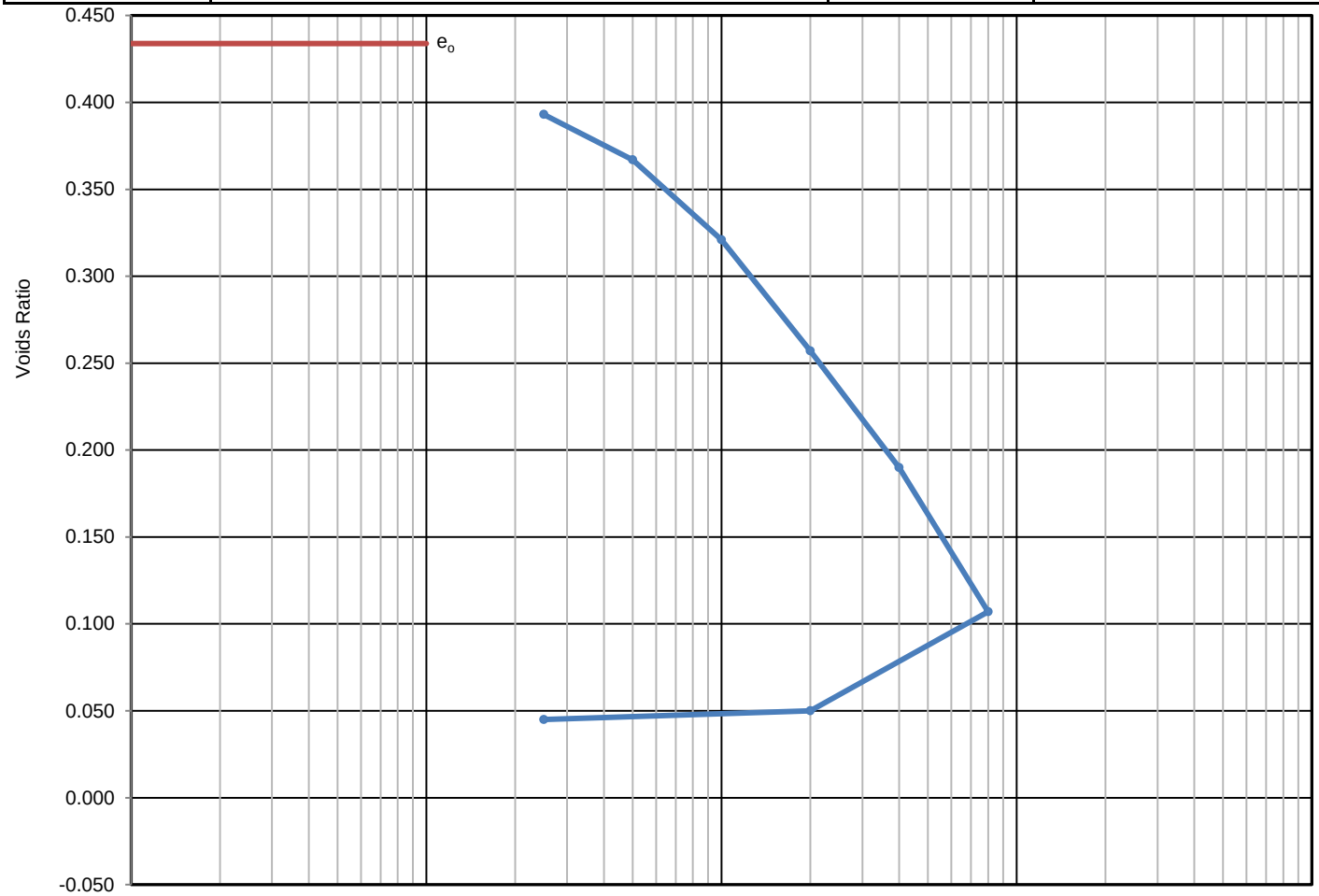

Applied Pressure kPa	Voids ratio	Mv m2/MN	Cv (t90, root) m2/yr
0.0	0.434	-	-
25	0.393	1.1	77
50	0.367	0.75	440
100	0.321	0.68	120
200	0.257	0.48	92
400	0.190	0.27	8.7
800	0.107	0.17	26
200	0.050	-0.087	
25	0.045	-0.027	

Preparation

Particle density assumed 2.65 Mg/m3

Specimen details	Initial	Final	
Diameter	75.00	-	mm
Height	20.00	14.57	mm
Moisture Content	21.8	15.3	%
Bulk density	2.25	2.93	Mg/m3
Dry density	1.85	2.54	Mg/m3
Voids Ratio	0.434	0.045	
Saturation	133	909	%
Average temperature for test	18.0		oC
Swelling Pressure			kPa
Settlement on saturation			%
Remarks			

Final values should be used with caution
Cv plotted at mid point of load increments
Cv corrected to 20oC

Printed : 07/09/2022 12:24

Fig. No 1

pgl priority geotechnical	**ONE DIMENSIONAL CONSOLIDATION TEST BS1377:Part 5:1990, clause 3**	Job Ref	P21060
		Borehole/Pit No.	WTP-BH009
Site Name	Water Supply Project - Ground Investigation Contract - Lot 1	Sample No.	3
		Depth	4.5
		Sample Type	GB
Sample Description	Slightly sandy slightly gravelly CLAY with low cobble content	KeyLAB ID	PGL120211208115
Test Method	BS1377:Part 5:1990, clause 3		

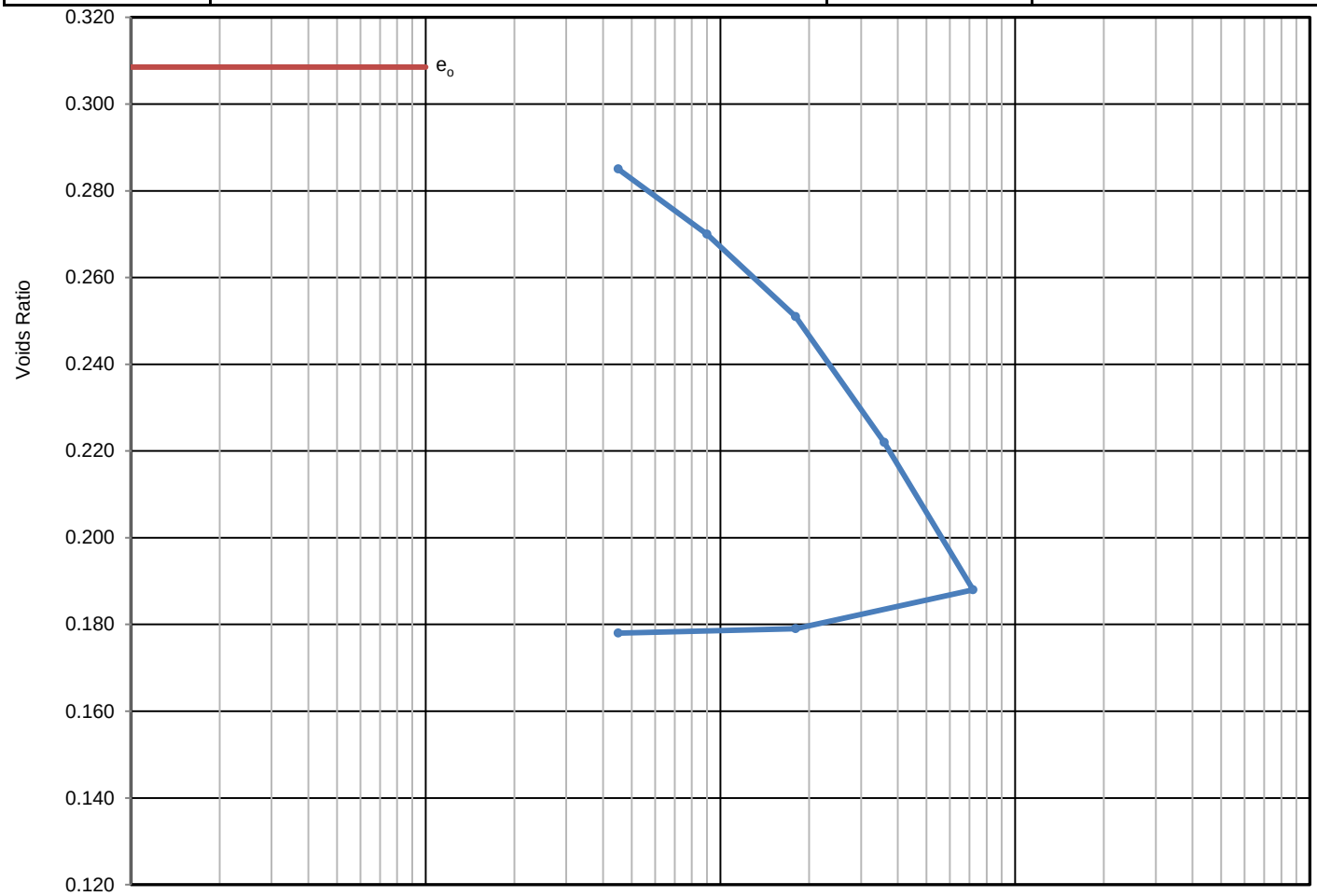

Applied Pressure kPa	Voids ratio	Mv m2/MN	Cv (t90, root) m2/yr
0.0	0.309	-	-
45	0.285	0.39	1100
90	0.270	0.27	1600
180	0.251	0.16	480
360	0.222	0.13	730
720	0.188	0.077	33
180	0.179	-0.015	
45	0.178	-0.0062	

Preparation

Particle density assumed 2.65 Mg/m3

Specimen details	Initial	Final	
Diameter	75.00	-	mm
Height	20.00	18.00	mm
Moisture Content	11.9	11.7	%
Bulk density	2.27	2.51	Mg/m3
Dry density	2.03	2.25	Mg/m3
Voids Ratio	0.309	0.178	
Saturation	102	174	%
Average temperature for test	18.0		oC
Swelling Pressure			kPa
Settlement on saturation			%

Remarks

Final values should be used with caution
Cv plotted at mid point of load increments
Cv corrected to 20oC

Printed : 07/09/2022 12:24

Fig. No 1

pgl priority geotechnical	**ONE DIMENSIONAL CONSOLIDATION TEST BS1377:Part 5:1990, clause 3**	Job Ref	P21060
		Borehole/Pit No.	WTP-BH009
Site Name	Water Supply Project - Ground Investigation Contract - Lot 1	Sample No.	GB
		Depth	7.75
		Sample Type	G
Sample Description	Slightly sandy slightly gravelly CLAY	KeyLAB ID	PGL12022032819
Test Method	BS1377:Part 5:1990, clause 3		

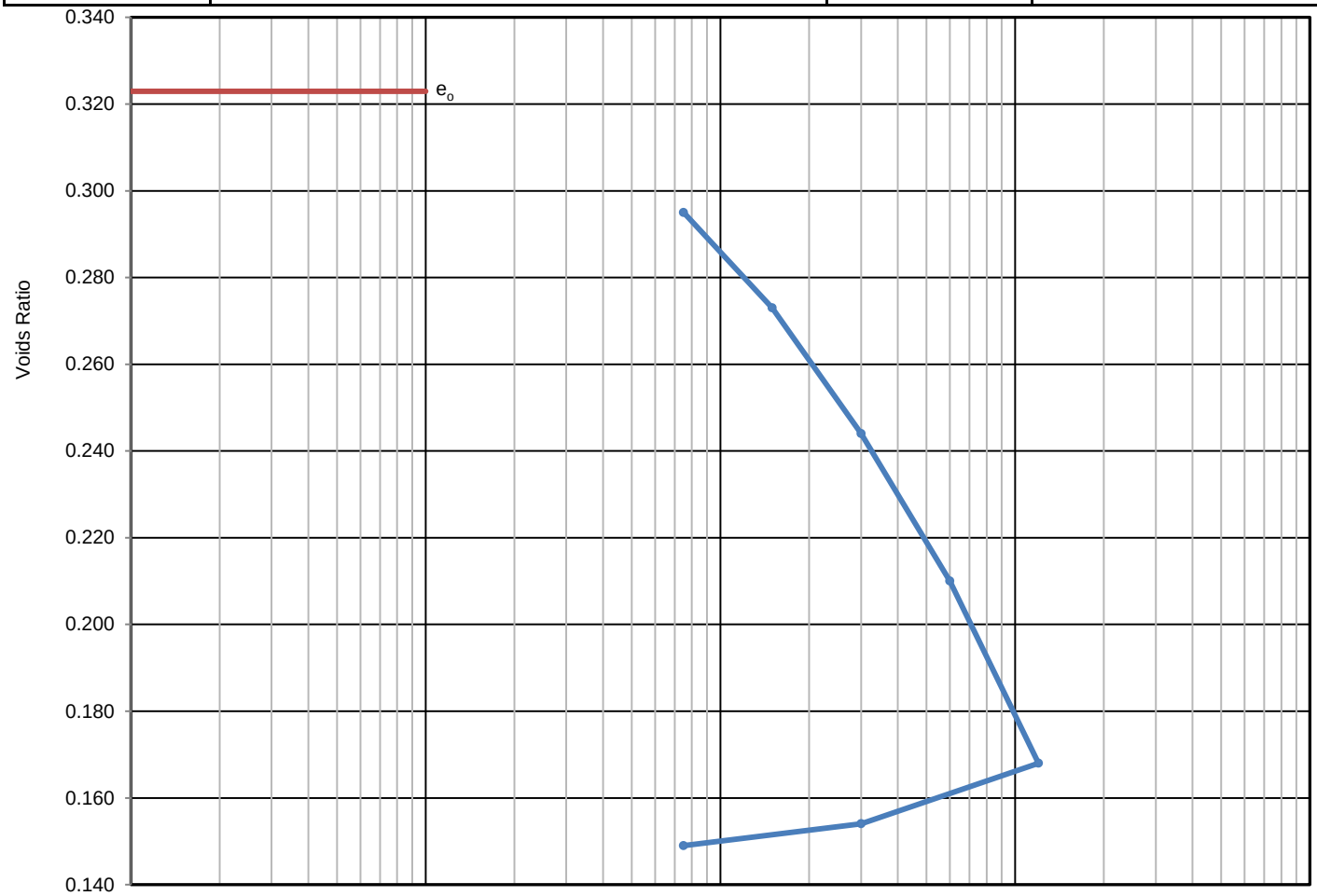

Applied Pressure kPa	Voids ratio	Mv m2/MN	Cv (t90, root) m2/yr
0.0	0.323	-	-
75	0.295	0.28	63
150	0.273	0.23	300
300	0.244	0.15	270
600	0.210	0.092	180
1,200	0.168	0.058	40
300	0.154	-0.014	
75	0.149	-0.016	

Preparation

Particle density assumed 2.65 Mg/m3

Specimen details	Initial	Final	
Diameter	75.00	-	mm
Height	20.00	17.38	mm
Moisture Content	11.7	11.9	%
Bulk density	2.24	2.58	Mg/m3
Dry density	2.00	2.31	Mg/m3
Voids Ratio	0.323	0.149	
Saturation	96	211	%
Average temperature for test	18.0		oC
Swelling Pressure			kPa
Settlement on saturation			%

Remarks

Final values should be used with caution
Cv plotted at mid point of load increments
Cv corrected to 20oC

Printed : 07/09/2022 12:24

Fig. No 1

pgl priority geotechnical	**ONE DIMENSIONAL CONSOLIDATION TEST BS1377:Part 5:1990, clause 3**	Job Ref	P21060
		Borehole/Pit No.	WTP-BH009
Site Name	Water Supply Project - Ground Investigation Contract - Lot 1	Sample No.	GB
		Depth	15.25
		Sample Type	G
Sample Description	Slightly sandy slightly gravelly CLAY	KeyLAB ID	PGL1202205170
Test Method	BS1377:Part 5:1990, clause 3		

Applied Pressure kPa	Voids ratio	Mv m2/MN	Cv (t90, root) m2/yr
0.0	0.239	-	-
150	0.193	0.25	370
300	0.177	0.092	250
600	0.155	0.062	81
1,200	0.122	0.047	19
600	0.108	-0.021	
150	0.103	-0.0093	

Preparation

Particle density assumed 2.65 Mg/m3

Specimen details	Initial	Final	
Diameter	75.00	-	mm
Height	20.00	17.81	mm
Moisture Content	12.6	10.4	%
Bulk density	2.41		Mg/m3
Dry density	2.14		Mg/m3
Voids Ratio	0.239		
Saturation	140		%
Average temperature for test	18.0		oC
Swelling Pressure			kPa
Settlement on saturation			%

Remarks

Final values should be used with caution
Cv plotted at mid point of load increments
Cv corrected to 20oC

Printed : 07/09/2022 12:24

Fig. No 1

ONE DIMENSIONAL CONSOLIDATION TEST
BS1377:Part 5:1990, clause 3

		Job Ref	P21060
		Borehole/Pit No.	WTP-BH010
Site Name	Water Supply Project - Ground Investigation Contract - Lot 1	Sample No.	GB
		Depth	1.28
		Sample Type	G
Sample Description	Slightly sandy slightly gravelly CLAY	KeyLAB ID	PGL1202205171
Test Method	BS1377:Part 5:1990, clause 3		

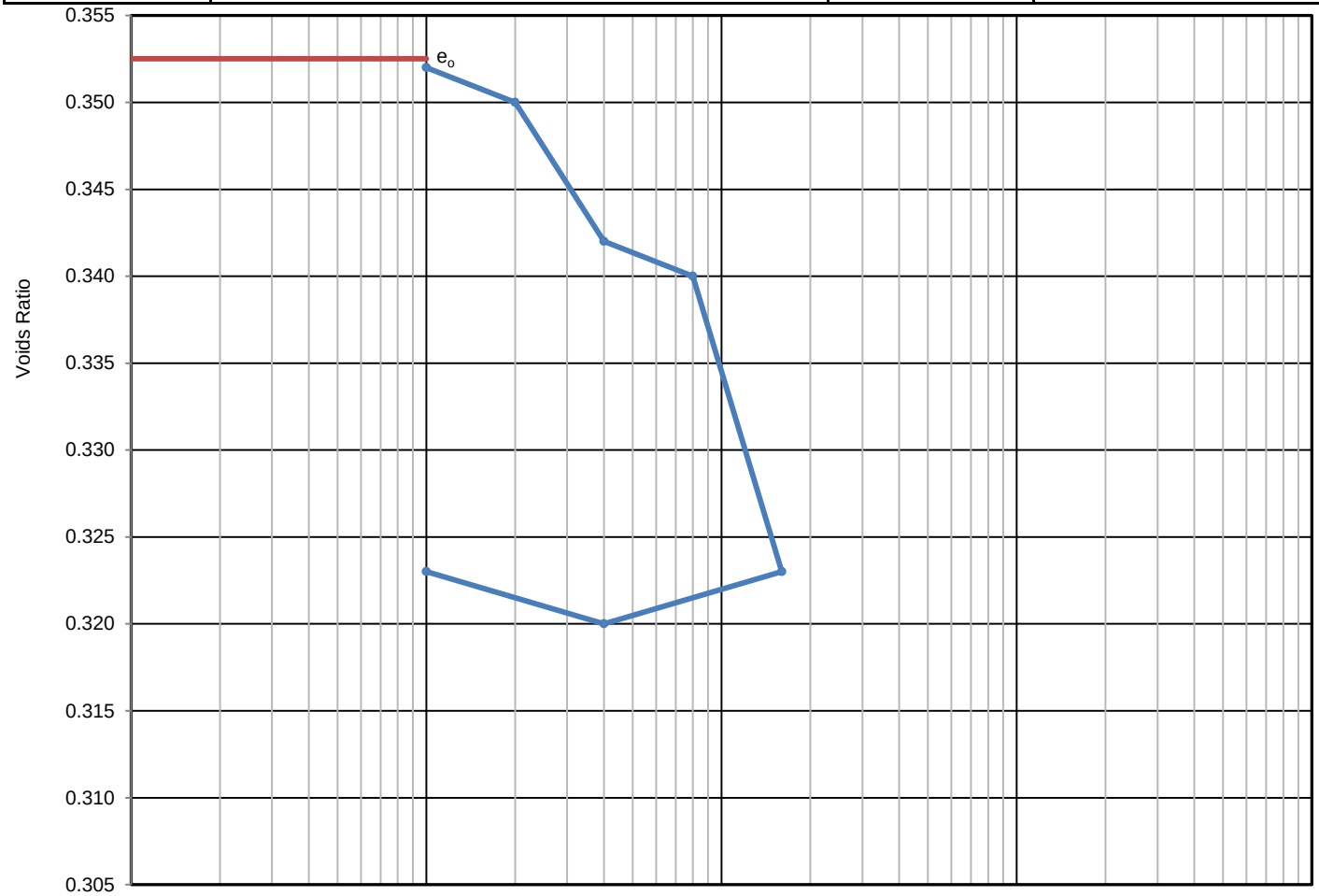

Applied Pressure kPa	Voids ratio	Mv m2/MN	Cv (t90, root) m2/yr
0.0	0.353	-	-
10	0.352	0.025	0.12
20	0.350	0.14	0.2
40	0.342	0.31	3.7
80	0.340	0.23	130
160	0.323	0.18	960
40	0.320	-0.019	
10	0.323	-0.0034	

Preparation

Particle density assumed 2.65 Mg/m3

Specimen details	Initial	Final	
Diameter	75.00	-	mm
Height	20.00	19.56	mm
Moisture Content	15.6	13.7	%
Bulk density	2.26	2.28	Mg/m3
Dry density	1.96	2.00	Mg/m3
Voids Ratio	0.353	0.323	
Saturation	117	113	%
Average temperature for test	18.0		oC
Swelling Pressure			kPa
Settlement on saturation			%

Remarks

Final values should be used with caution
Cv plotted at mid point of load increments
Cv corrected to 20oC

Printed : 07/09/2022 12:24

Fig. No 1

ONE DIMENSIONAL CONSOLIDATION TEST
BS1377:Part 5:1990, clause 3

Job Ref	P21060		
Borehole/Pit No.	WTP-BH012		
Site Name	Water Supply Project - Ground Investigation Contract - Lot 1	Sample No.	3
		Depth	0.8
		Sample Type	U
Sample Description	Slightly sandy slightly gravelly CLAY with low cobble content	KeyLAB ID	PGL12021110244
Test Method	BS1377:Part 5:1990, clause 3		

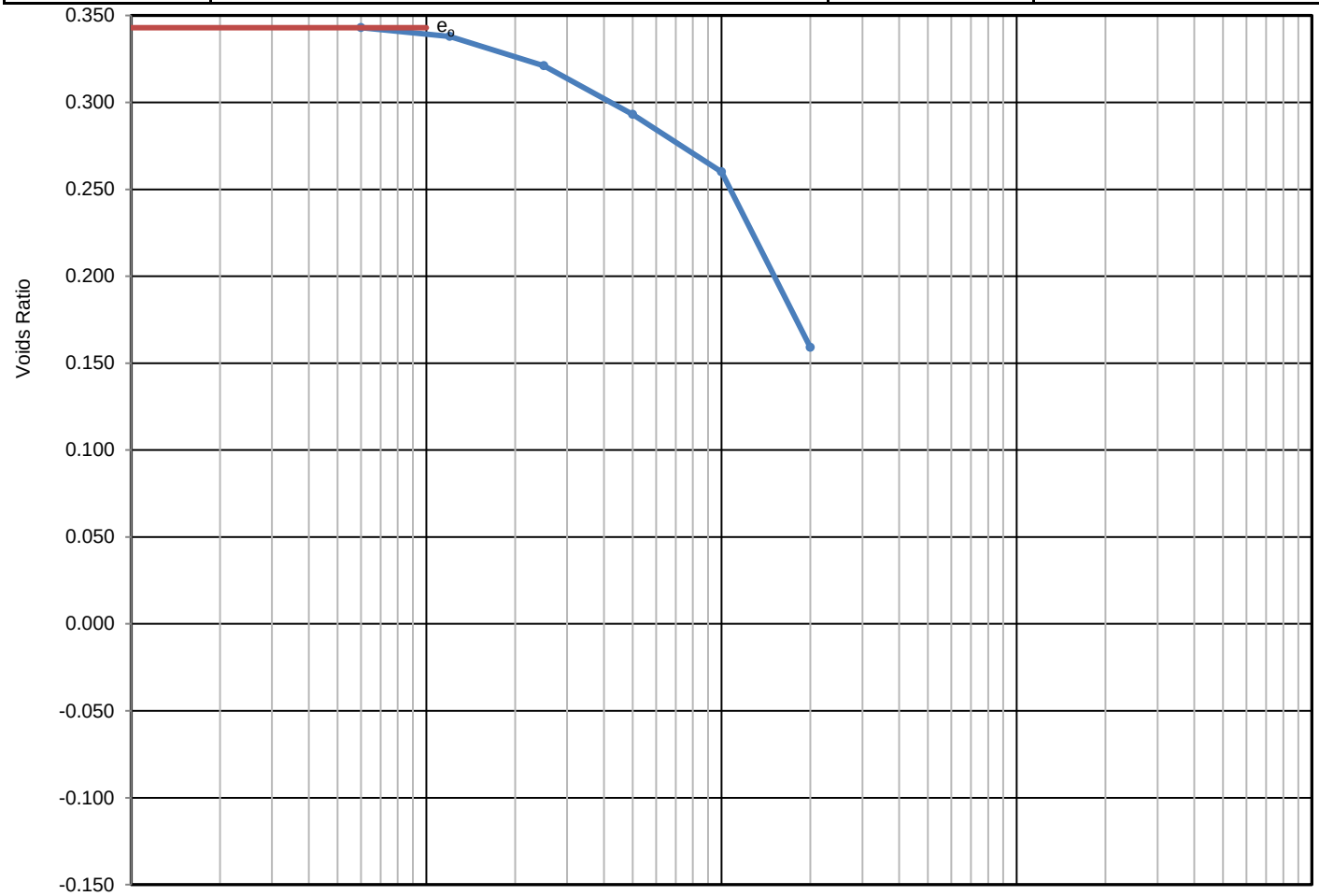

Applied Pressure kPa	Voids ratio	Mv m2/MN	Cv (t90, root) m2/yr
0.0	0.343	-	-
6	0.343	0.017	0.35
12	0.338	0.57	3.5
25	0.321	1	800
50	0.293	0.84	1000
100	0.260	0.51	470
200	0.159	0.81	140

Preparation

Particle density assumed 2.65 Mg/m3

Specimen details	Initial	Final	
Diameter	75.00	-	mm
Height	20.00	17.26	mm
Moisture Content	15.6	13.6	%
Bulk density	2.28	2.60	Mg/m3
Dry density	1.97	2.29	Mg/m3
Voids Ratio	0.343	0.159	
Saturation	120	227	%
Average temperature for test	18.0		oC
Swelling Pressure			kPa
Settlement on saturation			%

Remarks

Final values should be used with caution
Cv plotted at mid point of load increments
Cv corrected to 20oC

Printed : 07/09/2022 12:24

Fig. No 1

pgl priority geotechnical	**ONE DIMENSIONAL CONSOLIDATION TEST BS1377:Part 5:1990, clause 3**	Job Ref	P21060
		Borehole/Pit No.	WTP-BH013
Site Name	Water Supply Project - Ground Investigation Contract - Lot 1	Sample No.	1
		Depth	0.2
		Sample Type	U
Sample Description	Slightly sandy gravelly CLAY with low cobble content	KeyLAB ID	PGL12021110271
Test Method	BS1377:Part 5:1990, clause 3		

Applied Pressure kPa	Voids ratio	Mv m2/MN	Cv (t90, root) m2/yr
0.0	0.529	-	-
6	0.528	0.05	740
12	0.522	0.65	16
25	0.516	0.33	39
50	0.503	0.34	110
100	0.481	0.29	660
200	0.450	0.21	260

Preparation

Particle density assumed 2.65 Mg/m3

Specimen details	Initial	Final	
Diameter	75.00	-	mm
Height	20.00	18.96	mm
Moisture Content	18.0	18.0	%
Bulk density	2.04	2.16	Mg/m3
Dry density	1.73	1.83	Mg/m3
Voids Ratio	0.529	0.450	
Saturation	90	106	%
Average temperature for test	18.0		oC
Swelling Pressure			kPa
Settlement on saturation			%

Remarks

Final values should be used with caution
Cv plotted at mid point of load increments
Cv corrected to 20oC

Printed : 07/09/2022 12:24

Fig. No 1

pgl priority geotechnical	**ONE DIMENSIONAL CONSOLIDATION TEST BS1377:Part 5:1990, clause 3**	Job Ref	P21060
		Borehole/Pit No.	WTP-BH017
Site Name	Water Supply Project - Ground Investigation Contract - Lot 1	Sample No.	GB
		Depth	8.6
		Sample Type	G
Sample Description	Slightly sandy slightly gravelly CLAY	KeyLAB ID	PGL1202205172
Test Method	BS1377:Part 5:1990, clause 3		

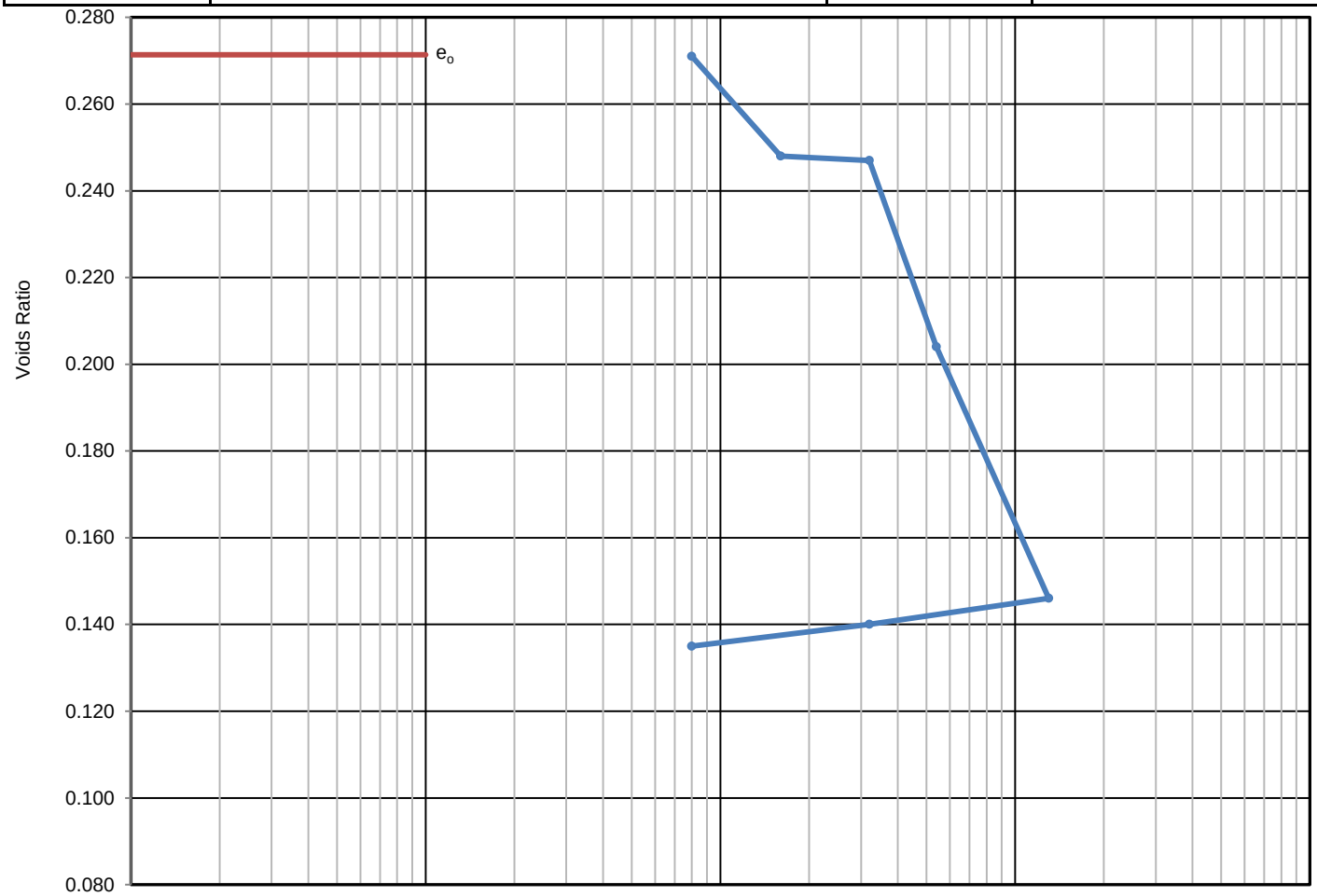

Applied Pressure kPa	Voids ratio	Mv m2/MN	Cv (t90, root) m2/yr
0.0	0.271	-	-
80	0.271	0.0038	0.15
160	0.248	0.23	120
320	0.247	0.0029	0.53
540	0.204	0.16	19
1,300	0.146	0.063	80
320	0.140	-0.0053	
80	0.135	-0.02	

Preparation

Particle density assumed 2.65 Mg/m3

Specimen details	Initial	Final	
Diameter	75.00	-	mm
Height	20.00	17.85	mm
Moisture Content	12.7	11.5	%
Bulk density	2.35	2.60	Mg/m3
Dry density	2.08	2.34	Mg/m3
Voids Ratio	0.271	0.135	
Saturation	124	226	%
Average temperature for test	18.0		oC
Swelling Pressure			kPa
Settlement on saturation			%

Remarks

Final values should be used with caution
Cv plotted at mid point of load increments
Cv corrected to 20oC

Printed : 07/09/2022 12:24

Fig. No 1

pgl priority geotechnical	**ONE DIMENSIONAL CONSOLIDATION TEST BS1377:Part 5:1990, clause 3**	Job Ref	P21060
		Borehole/Pit No.	WTP-BH018
Site Name	Water Supply Project - Ground Investigation Contract - Lot 1	Sample No.	GB
		Depth	5.2
		Sample Type	G
Sample Description	Slightly gravelly slightly sandy CLAY	KeyLAB ID	PGL1202205173
Test Method	BS1377:Part 5:1990, clause 3		

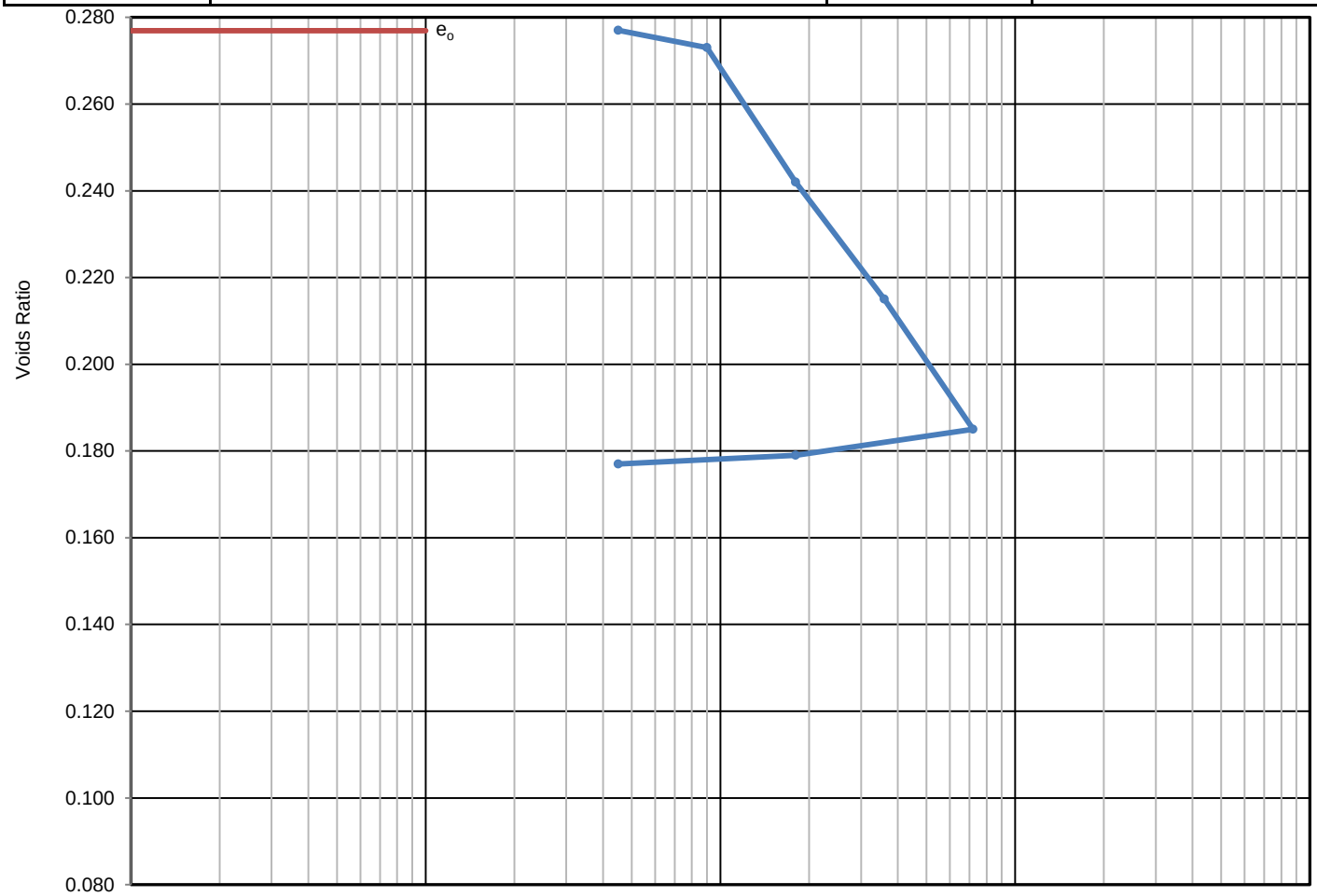

Applied Pressure kPa	Voids ratio	Mv m2/MN	Cv (t90, root) m2/yr
0.0	0.277	-	-
45	0.277	0.0033	0.15
90	0.273	0.063	52
180	0.242	0.14	810
360	0.215	0.12	410
720	0.185	0.069	36
180	0.179	-0.0092	
45	0.177	-0.012	

Preparation

Particle density assumed 2.65 Mg/m3

Specimen details	Initial	Final	
Diameter	75.00	-	mm
Height	20.00	18.44	mm
Moisture Content	11.4	10.8	%
Bulk density	2.31	2.49	Mg/m3
Dry density	2.08	2.25	Mg/m3
Voids Ratio	0.277	0.177	
Saturation	109	162	%
Average temperature for test	18.0		oC
Swelling Pressure			kPa
Settlement on saturation			%
Remarks			

Final values should be used with caution
Cv plotted at mid point of load increments
Cv corrected to 20oC

Printed : 07/09/2022 12:24

Fig. No 1

ONE DIMENSIONAL CONSOLIDATION TEST
BS1377:Part 5:1990, clause 3

Job Ref	P21060		
Borehole/Pit No.	WTP-BH018		
Site Name	Water Supply Project - Ground Investigation Contract - Lot 1	Sample No.	GB
		Depth	10.95
		Sample Type	G
Sample Description	Slightly gravelly slightly sandy CLAY	KeyLAB ID	PGL1202205174
Test Method	BS1377:Part 5:1990, clause 3		

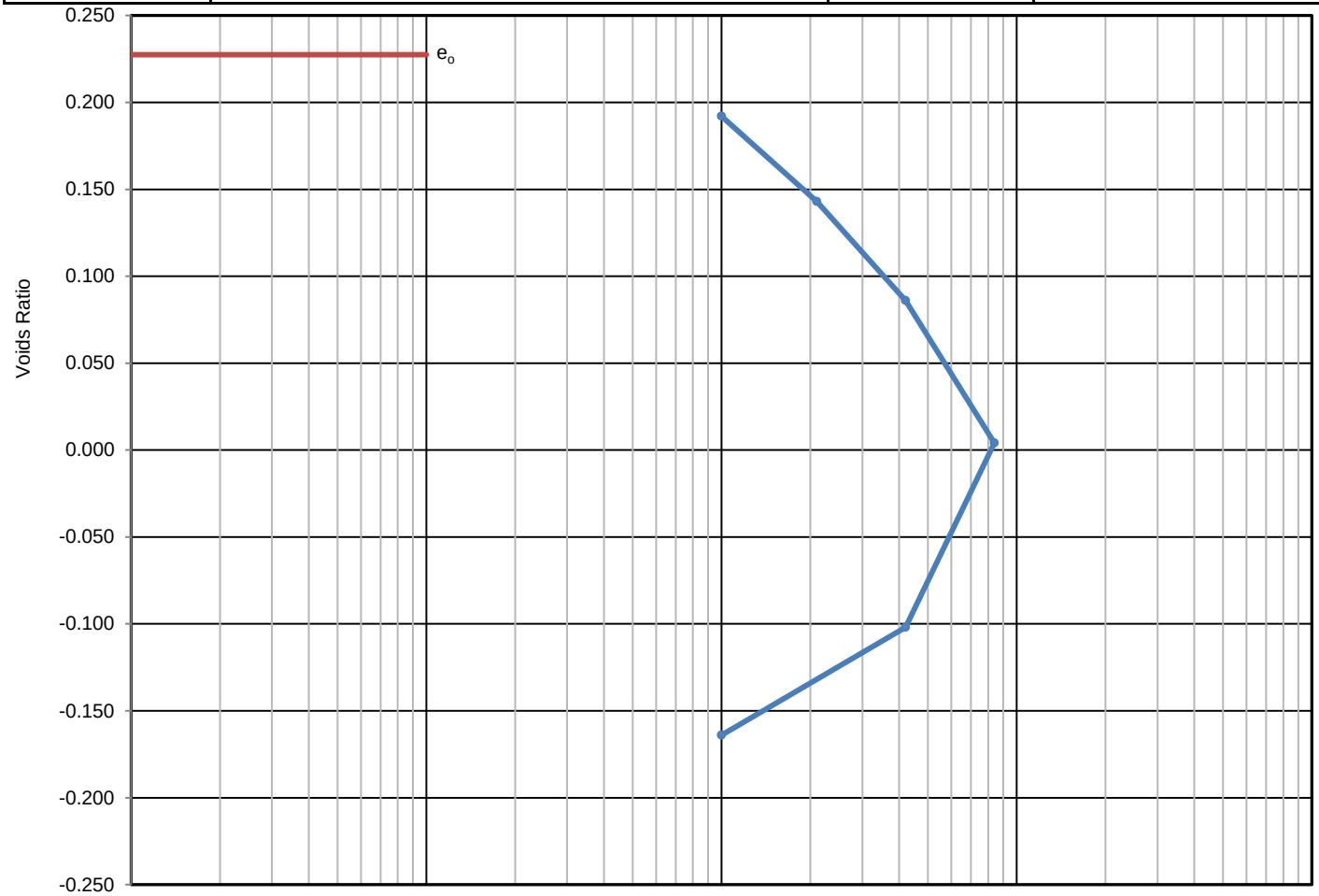

Applied Pressure kPa	Voids ratio	Mv m2/MN	Cv (t90, root) m2/yr
0.0	0.227	-	-
100	0.192	0.29	1600
210	0.143	0.37	2600
420	0.086	0.24	1900
840	0.004	0.18	330
420	-0.102	-0.25	
100	-0.164	-0.21	

Preparation

Particle density assumed 2.65 Mg/m3

Specimen details	Initial	Final	
Diameter	75.00	-	mm
Height	20.00	13.63	mm
Moisture Content	10.4	9.5	%
Bulk density	2.38	3.47	Mg/m3
Dry density	2.16	3.17	Mg/m3
Voids Ratio	0.227	-0.164	
Saturation	121	-154	%
Average temperature for test	18.0		oC
Swelling Pressure			kPa
Settlement on saturation			%

Remarks

Final values should be used with caution
Cv plotted at mid point of load increments
Cv corrected to 20oC

Printed : 07/09/2022 12:24

Fig. No 1

pgl priority geotechnical	**ONE DIMENSIONAL CONSOLIDATION TEST BS1377:Part 5:1990, clause 3**	Job Ref	P21060
		Borehole/Pit No.	WTP-BH020
Site Name	Water Supply Project - Ground Investigation Contract - Lot 1	Sample No.	3
		Depth	1
		Sample Type	U
Sample Description	Slightly gravelly slightly sandy CLAY	KeyLAB ID	PGL120211102126
Test Method	BS1377:Part 5:1990, clause 3		

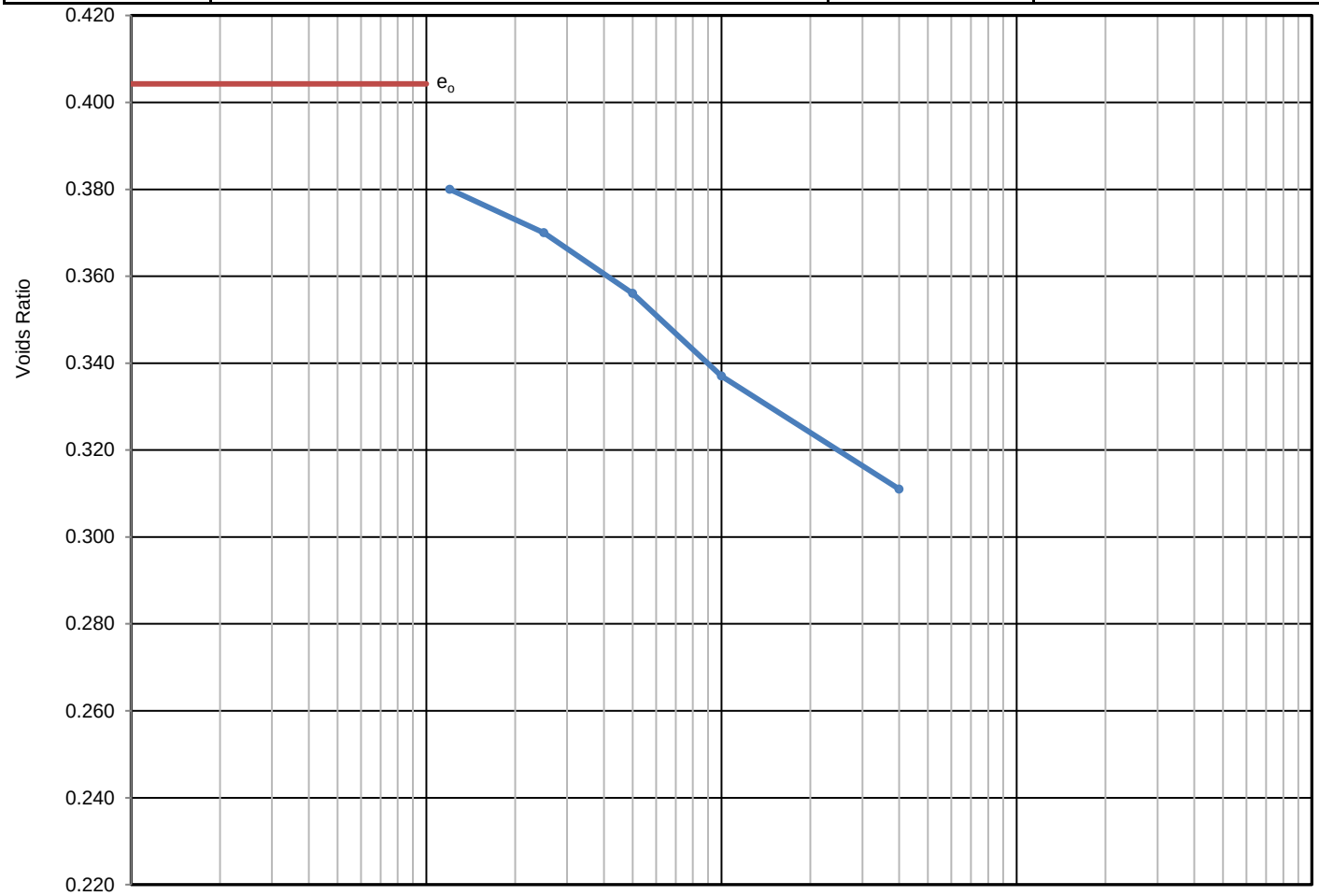

Applied Pressure kPa	Voids ratio	Mv m2/MN	Cv (t90, root) m2/yr
0.0	0.404	-	-
12	0.380	1.4	0.74
25	0.370	0.53	3.7
50	0.356	0.42	16
100	0.337	0.28	43
400	0.311	0.063	89

Preparation

Particle density assumed 2.65 Mg/m3

Specimen details	Initial	Final	
Diameter	75.00	-	mm
Height	20.00	18.68	mm
Moisture Content	17.3	13.6	%
Bulk density	2.21	2.30	Mg/m3
Dry density	1.89	2.02	Mg/m3
Voids Ratio	0.404	0.311	
Saturation	113	116	%
Average temperature for test	18.0		oC
Swelling Pressure			kPa
Settlement on saturation			%

Remarks

Final values should be used with caution
Cv plotted at mid point of load increments
Cv corrected to 20oC

Printed : 07/09/2022 12:24

Fig. No 1

pgl priority geotechnical	**ONE DIMENSIONAL CONSOLIDATION TEST BS1377:Part 5:1990, clause 3**	Job Ref	P21060
		Borehole/Pit No.	WTP-BH020
Site Name	Water Supply Project - Ground Investigation Contract - Lot 1	Sample No.	8
		Depth	2.6
		Sample Type	U
Sample Description	Slightly sandy gravelly CLAY with low cobble content	KeyLAB ID	PGL120211102127
Test Method	BS1377:Part 5:1990, clause 3		

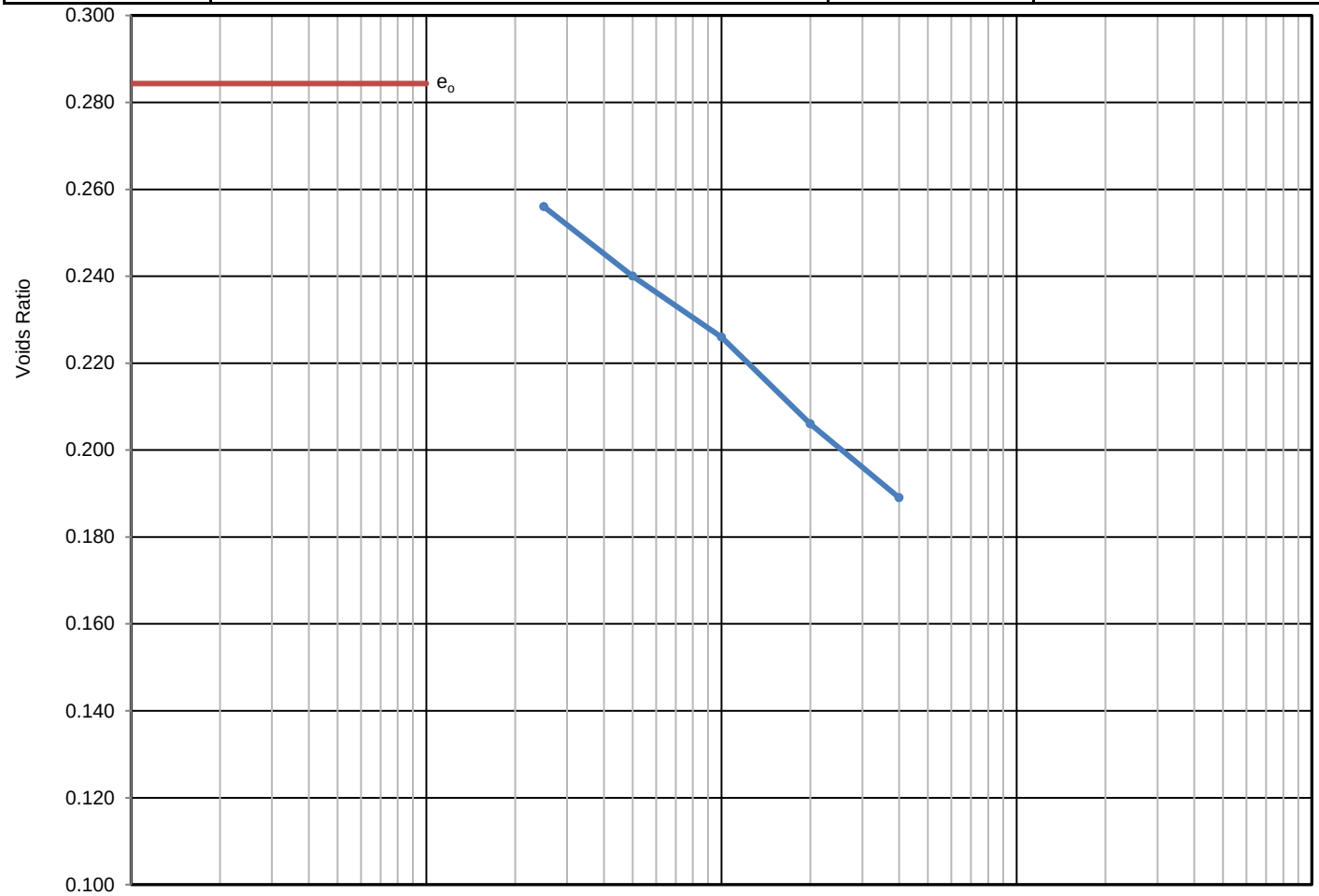

Applied Pressure kPa	Voids ratio	Mv m2/MN	Cv (t90, root) m2/yr
0.0	0.284	-	-
25	0.256	0.88	39
50	0.240	0.52	800
100	0.226	0.23	69
200	0.206	0.16	2800
400	0.189	0.07	640

Preparation

Particle density assumed 2.65 Mg/m3

Specimen details	Initial	Final	
Diameter	75.00	-	mm
Height	20.00	18.51	mm
Moisture Content	13.6	10.7	%
Bulk density	2.34	2.47	Mg/m3
Dry density	2.06	2.23	Mg/m3
Voids Ratio	0.284	0.189	
Saturation	126	150	%
Average temperature for test	18.0		oC
Swelling Pressure			kPa
Settlement on saturation			%

Remarks

Final values should be used with caution
Cv plotted at mid point of load increments
Cv corrected to 20oC

Printed : 07/09/2022 12:24

Fig. No 1

pgl priority geotechnical	**ONE DIMENSIONAL CONSOLIDATION TEST BS1377:Part 5:1990, clause 3**	Job Ref	P21060
		Borehole/Pit No.	WTP-BH023
Site Name	Water Supply Project - Ground Investigation Contract - Lot 1	Sample No.	1
		Depth	0.6
		Sample Type	U
Sample Description	Slightly sandy CLAY	KeyLAB ID	PGL120211102181
Test Method	BS1377:Part 5:1990, clause 3		

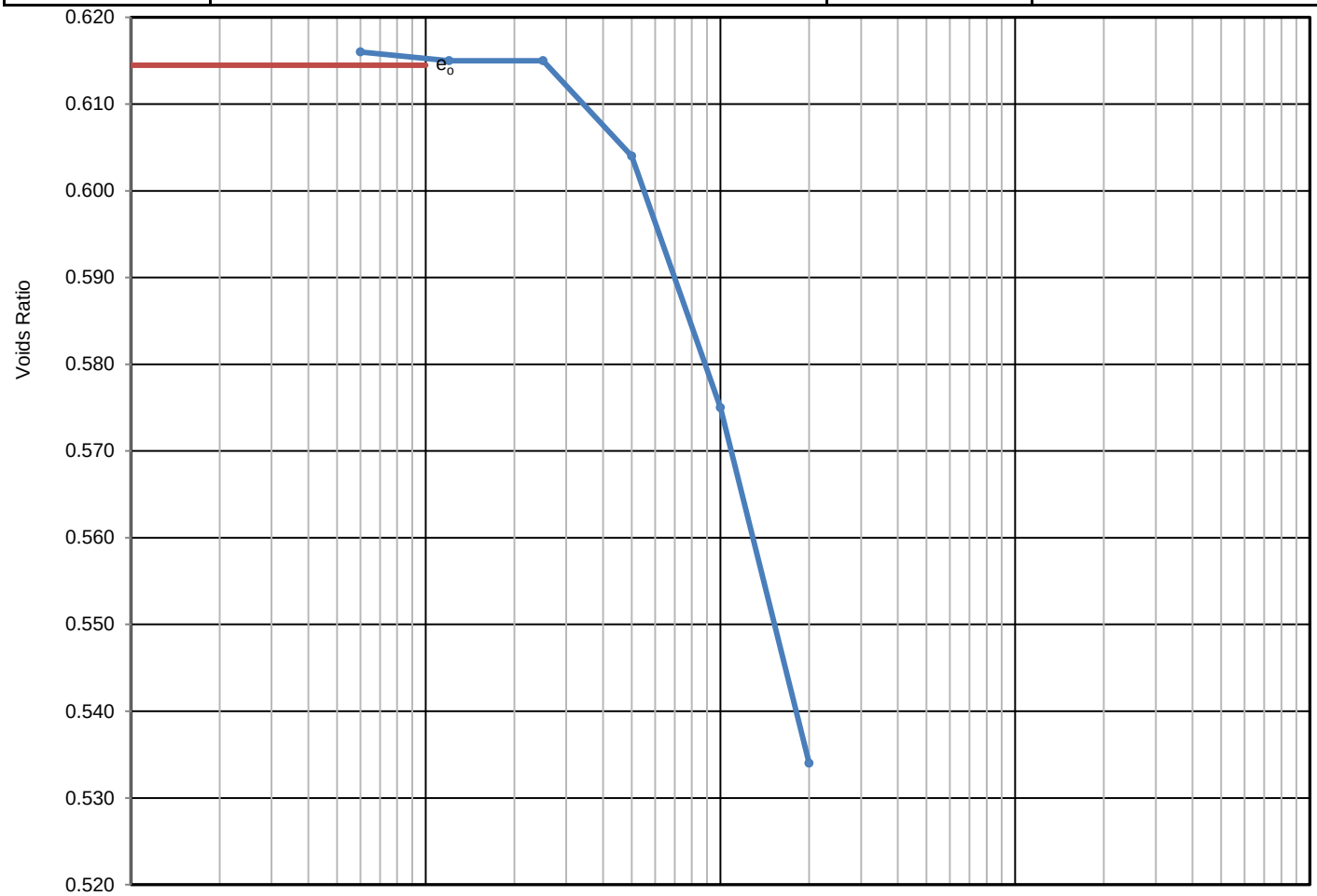

Applied Pressure kPa	Voids ratio	Mv m2/MN	Cv (t90, root) m2/yr
0.0	0.614	-	-
6	0.616	-0.12	
12	0.615	0.033	1
25	0.615	0.019	0.15
50	0.604	0.27	6.1
100	0.575	0.36	410
200	0.534	0.26	790

Preparation

Particle density assumed 2.65 Mg/m3

Specimen details	Initial	Final	
Diameter	75.00	-	mm
Height	20.00	19.01	mm
Moisture Content	23.1	21.8	%
Bulk density	2.02	2.10	Mg/m3
Dry density	1.64	1.73	Mg/m3
Voids Ratio	0.614	0.534	
Saturation	99	108	%
Average temperature for test	18.0		oC
Swelling Pressure			kPa
Settlement on saturation			%
Remarks			

Final values should be used with caution
Cv plotted at mid point of load increments
Cv corrected to 20oC

Printed : 07/09/2022 12:24

Fig. No 1

pgl priority geotechnical	**ONE DIMENSIONAL CONSOLIDATION TEST BS1377:Part 5:1990, clause 3**	Job Ref	P21060
		Borehole/Pit No.	WTP-BH024
Site Name	Water Supply Project - Ground Investigation Contract - Lot 1	Sample No.	6
		Depth	5
		Sample Type	U
Sample Description	Slightly gravelly slightly sandy CLAY	KeyLAB ID	PGL120211102197
Test Method	BS1377:Part 5:1990, clause 3		

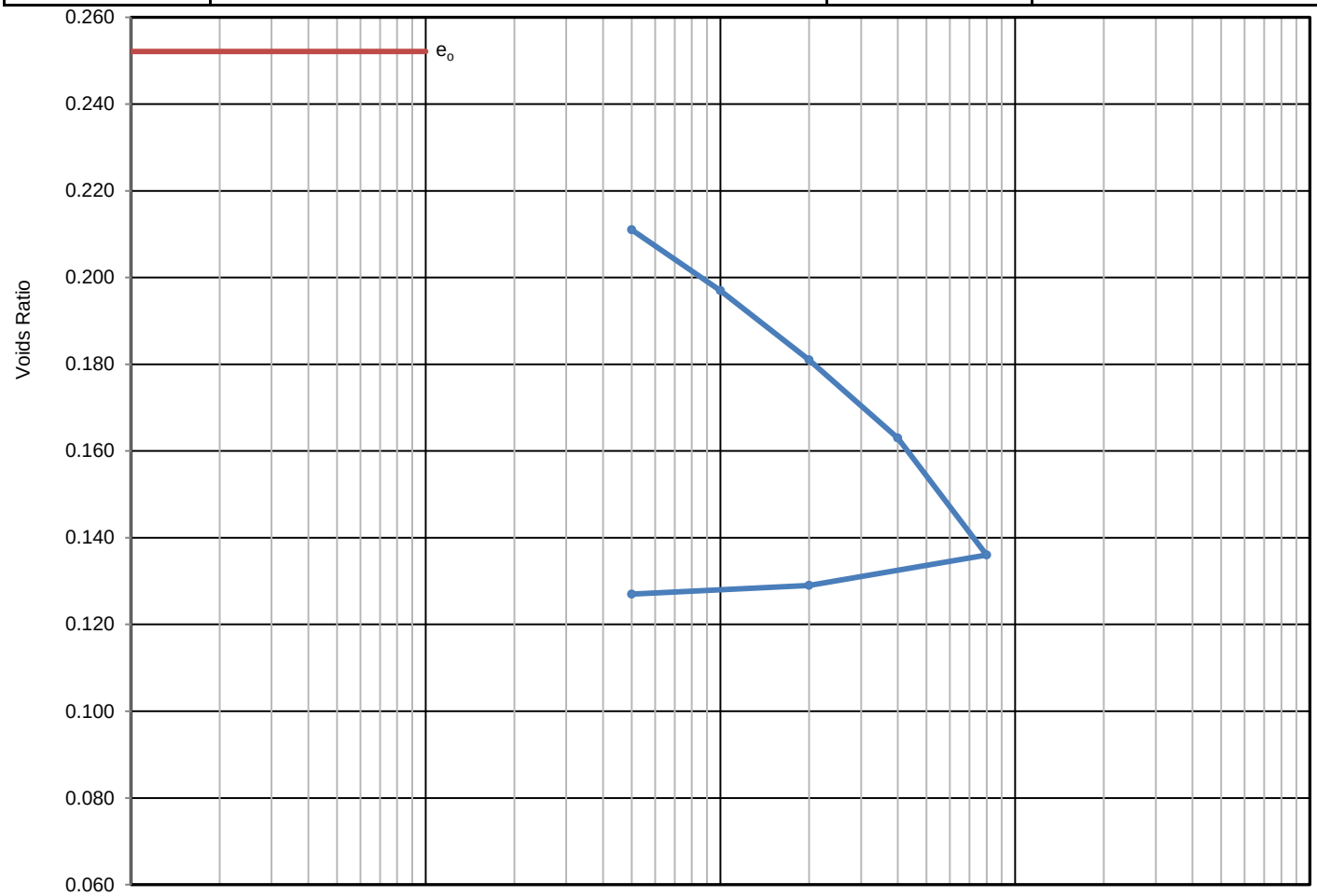

Applied Pressure kPa	Voids ratio	Mv m2/MN	Cv (t90, root) m2/yr
0.0	0.252	-	-
50	0.211	0.65	33
100	0.197	0.24	450
200	0.181	0.13	830
400	0.163	0.078	1.8
800	0.136	0.057	16
200	0.129	-0.01	
50	0.127	-0.011	

Preparation

Particle density assumed 2.65 Mg/m3

Specimen details	Initial	Final	
Diameter	75.00	-	mm
Height	20.00	18.01	mm
Moisture Content	12.8	10.6	%
Bulk density	2.39	2.60	Mg/m3
Dry density	2.12	2.35	Mg/m3
Voids Ratio	0.252	0.127	
Saturation	135	220	%
Average temperature for test	18.0		oC
Swelling Pressure			kPa
Settlement on saturation			%
Remarks			

Final values should be used with caution
Cv plotted at mid point of load increments
Cv corrected to 20oC

Printed : 07/09/2022 12:24

Fig. No 1

pgl priority geotechnical	**ONE DIMENSIONAL CONSOLIDATION TEST BS1377:Part 5:1990, clause 3**	Job Ref	P21060
		Borehole/Pit No.	WTP-BH027A
Site Name	Water Supply Project - Ground Investigation Contract - Lot 1	Sample No.	GB
		Depth	10.4
		Sample Type	G
Sample Description	Slightly sandy gravelly CLAY with medium cobble content	KeyLAB ID	PGL1202205175
Test Method	BS1377:Part 5:1990, clause 3		

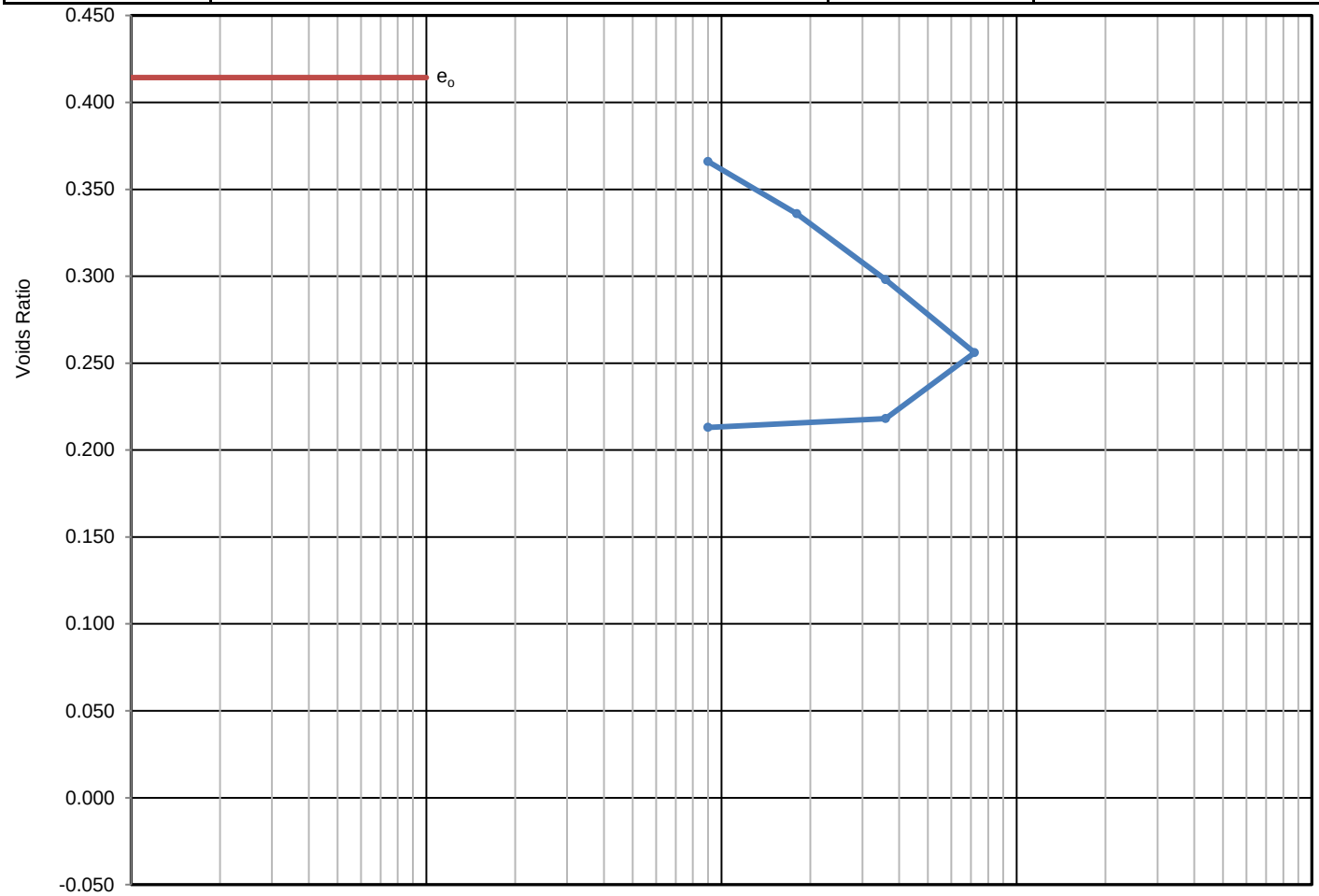

Applied Pressure kPa	Voids ratio	Mv m2/MN	Cv (t90, root) m2/yr
0.0	0.414	-	-
90	0.366	0.38	670
180	0.336	0.24	390
360	0.298	0.16	670
720	0.256	0.091	460
360	0.218	-0.083	
90	0.213	-0.017	

Preparation

Particle density assumed 2.65 Mg/m3

Specimen details	Initial	Final	
Diameter	75.00	-	mm
Height	20.00	17.15	mm
Moisture Content	15.9	14.8	%
Bulk density	2.17	2.51	Mg/m3
Dry density	1.87	2.19	Mg/m3
Voids Ratio	0.414	0.213	
Saturation	102	185	%
Average temperature for test	18.0		oC
Swelling Pressure			kPa
Settlement on saturation			%

Remarks

Final values should be used with caution
Cv plotted at mid point of load increments
Cv corrected to 20oC

Printed : 07/09/2022 12:24

Fig. No 1

ONE DIMENSIONAL CONSOLIDATION TEST
BS1377:Part 5:1990, clause 3

		Job Ref	P21060
		Borehole/Pit No.	WTP-BH027A
Site Name	Water Supply Project - Ground Investigation Contract - Lot 1	Sample No.	GB
		Depth	11
		Sample Type	G
Sample Description	Slightly sandy gravelly CLAY with medium cobble content	KeyLAB ID	PGL1202205176
Test Method	BS1377:Part 5:1990, clause 3		

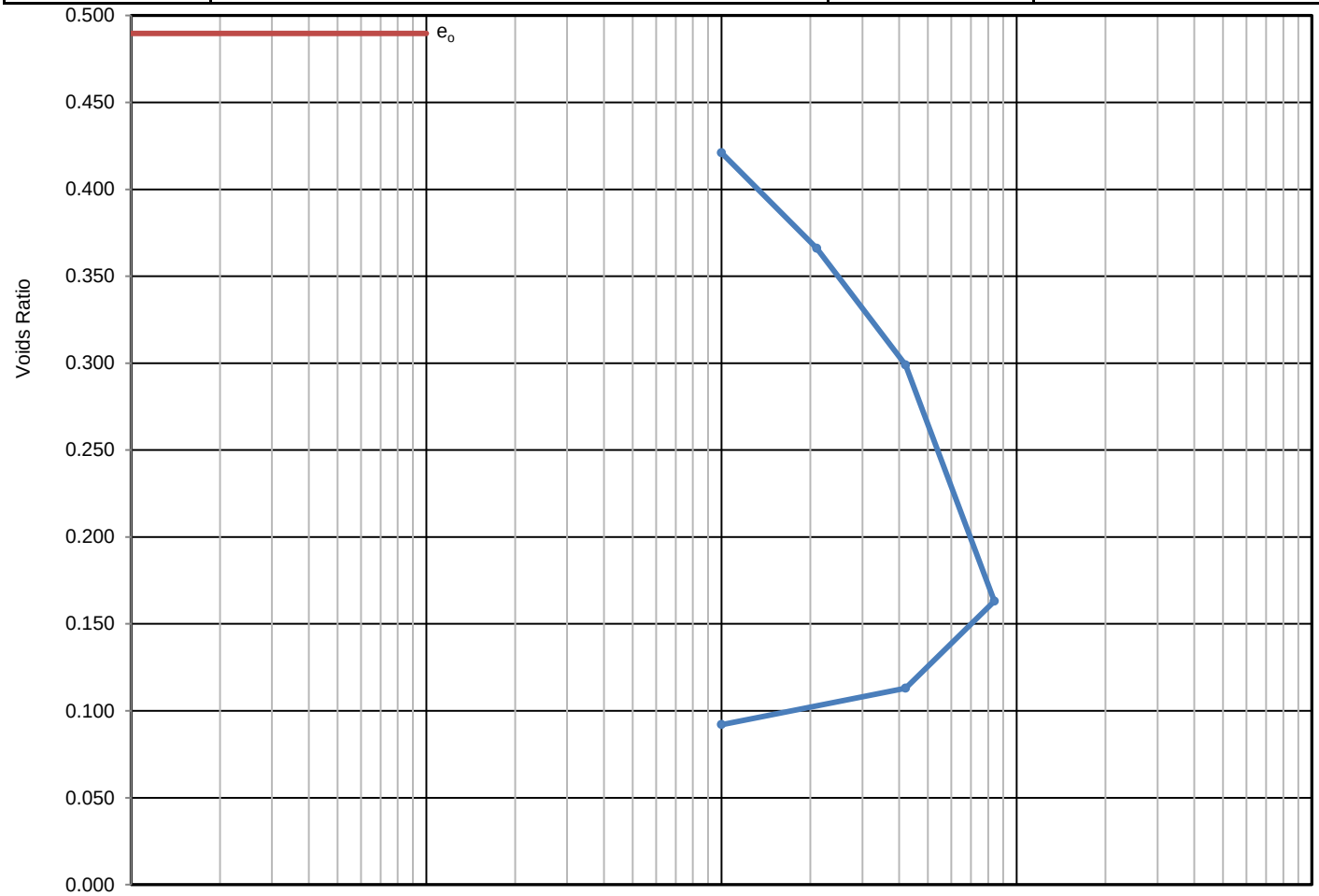

Applied Pressure kPa	Voids ratio	Mv m2/MN	Cv (t90, root) m2/yr
0.0	0.490	-	-
100	0.421	0.46	690
210	0.366	0.35	470
420	0.299	0.23	420
840	0.163	0.25	32
420	0.113	-0.1	
100	0.092	-0.059	

Preparation

Particle density assumed 2.65 Mg/m3

Specimen details	Initial	Final	
Diameter	75.00	-	mm
Height	20.00	14.66	mm
Moisture Content	23.3	17.7	%
Bulk density	2.19	2.86	Mg/m3
Dry density	1.78	2.43	Mg/m3
Voids Ratio	0.490	0.092	
Saturation	126	508	%
Average temperature for test	18.0		oC
Swelling Pressure			kPa
Settlement on saturation			%
Remarks			

Final values should be used with caution
Cv plotted at mid point of load increments
Cv corrected to 20oC

Printed : 07/09/2022 12:24

Fig. No 1

ONE DIMENSIONAL CONSOLIDATION TEST
BS1377:Part 5:1990, clause 3

Job Ref	P21060		
Borehole/Pit No.	WTP-BH030		
Site Name	Water Supply Project - Ground Investigation Contract - Lot 1	Sample No.	
		Depth	2.5
		Sample Type	G
Sample Description	Slightly sandy slightly gravelly CLAY	KeyLAB ID	PGL120220301142
Test Method	BS1377:Part 5:1990, clause 3		

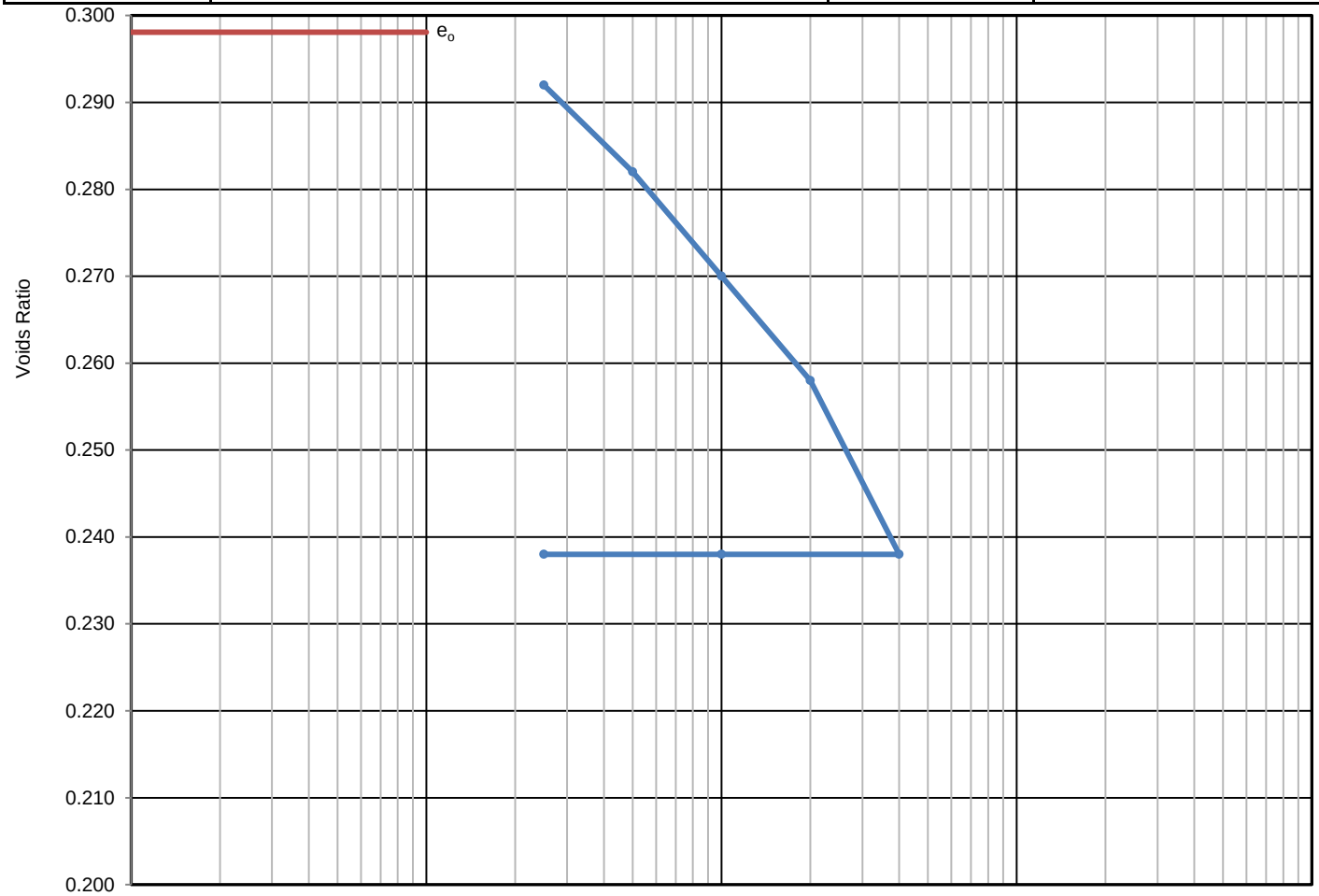

Applied Pressure kPa	Voids ratio	Mv m2/MN	Cv (t90, root) m2/yr
0.0	0.298	-	-
25	0.292	0.19	2.7
50	0.282	0.3	33
100	0.270	0.19	43
200	0.258	0.098	61
400	0.238	0.078	200
100	0.238	-0.0012	
25	0.238	0.0049	

Preparation

Particle density 2.65 Mg/m3

Specimen details	Initial	Final	
Diameter	75.00	-	mm
Height	20.00	19.08	mm
Moisture Content	13.7	11.6	%
Bulk density	2.32	2.39	Mg/m3
Dry density	2.04	2.14	Mg/m3
Voids Ratio	0.298	0.238	
Saturation	122	129	%
Average temperature for test	18.0		oC
Swelling Pressure			kPa
Settlement on saturation			%

Remarks

Final values should be used with caution
Cv plotted at mid point of load increments
Cv corrected to 20oC

Printed : 07/09/2022 12:24

Fig. No 1

ONE DIMENSIONAL CONSOLIDATION TEST
BS1377:Part 5:1990, clause 3

Job Ref	P21060		
Borehole/Pit No.	WTP-BH030		
Site Name	Water Supply Project - Ground Investigation Contract - Lot 1	Sample No.	
		Depth	4
		Sample Type	G
Sample Description	Slightly sandy slightly gravelly CLAY	KeyLAB ID	PGL120220301143
Test Method	BS1377:Part 5:1990, clause 3		

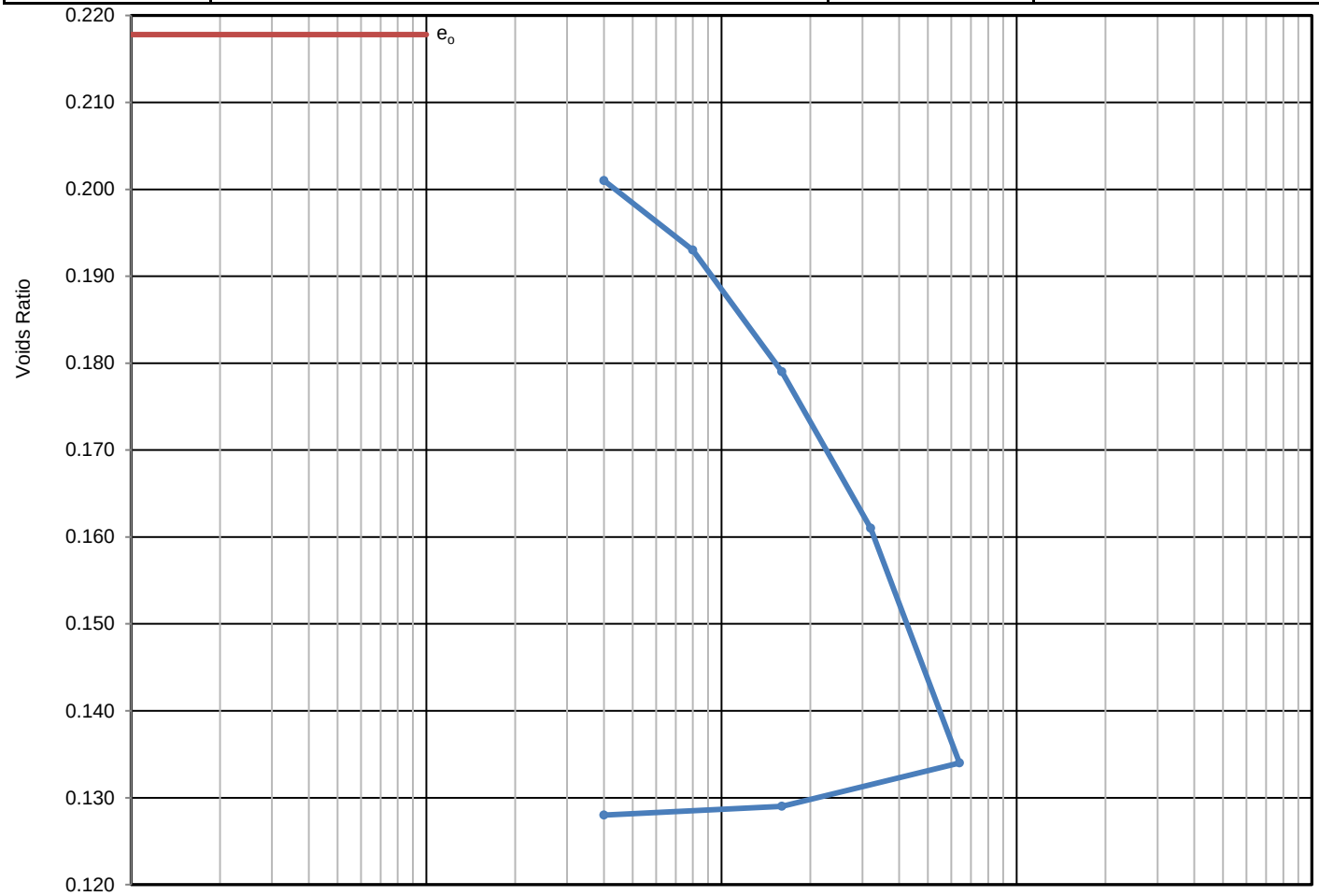

Applied Pressure kPa	Voids ratio	Mv m2/MN	Cv (t90, root) m2/yr
0.0	0.218	-	-
40	0.201	0.34	2.5
80	0.193	0.17	97
160	0.179	0.14	710
320	0.161	0.099	150
640	0.134	0.071	150
160	0.129	-0.0092	
40	0.128	-0.0081	

Preparation

Particle density assumed 2.65 Mg/m3

Specimen details	Initial	Final	
Diameter	75.00	-	mm
Height	20.00	18.53	mm
Moisture Content	10.7	10.3	%
Bulk density	2.41	2.59	Mg/m3
Dry density	2.18	2.35	Mg/m3
Voids Ratio	0.218	0.128	
Saturation	131	212	%
Average temperature for test	18.0		oC
Swelling Pressure			kPa
Settlement on saturation			%
Remarks			

Final values should be used with caution
Cv plotted at mid point of load increments
Cv corrected to 20oC

Printed : 07/09/2022 12:24

Fig. No 1

ONE DIMENSIONAL CONSOLIDATION TEST
BS1377:Part 5:1990, clause 3

Job Ref	P21060		
Borehole/Pit No.	WTP-BH030		
Site Name	Water Supply Project - Ground Investigation Contract - Lot 1	Sample No.	
		Depth	14
		Sample Type	G
Sample Description	Slightly sandy slightly gravelly CLAY with low cobble content	KeyLAB ID	PGL120220301144
Test Method	BS1377:Part 5:1990, clause 3		

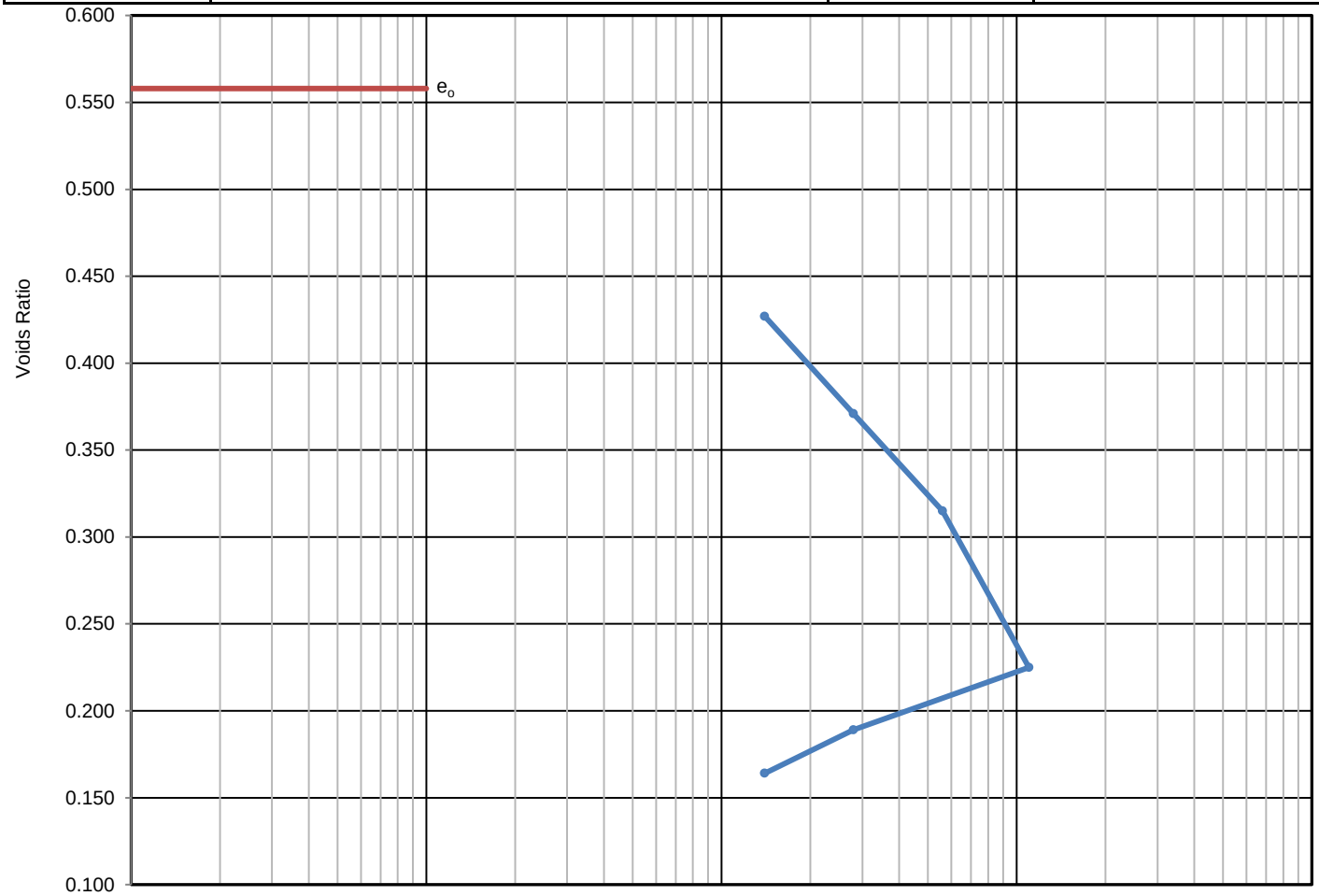

Applied Pressure kPa	Voids ratio	Mv m2/MN	Cv (t90, root) m2/yr
0.0	0.558	-	-
140	0.427	0.6	2000
280	0.371	0.28	1500
560	0.315	0.15	1400
1,100	0.225	0.13	49
280	0.189	-0.036	
140	0.164	-0.15	

Preparation

Particle density assumed 2.65 Mg/m3

Specimen details	Initial	Final	
Diameter	75.00	-	mm
Height	20.00	14.95	mm
Moisture Content	20.7	20.0	%
Bulk density	2.05	2.73	Mg/m3
Dry density	1.70	2.28	Mg/m3
Voids Ratio	0.558	0.164	
Saturation	98	322	%
Average temperature for test	18.0		oC
Swelling Pressure			kPa
Settlement on saturation			%

Remarks

Final values should be used with caution
Cv plotted at mid point of load increments
Cv corrected to 20oC

Printed : 07/09/2022 12:24

Fig. No 1

pgl priority geotechnical	**ONE DIMENSIONAL CONSOLIDATION TEST BS1377:Part 5:1990, clause 3**	Job Ref	P21060
		Borehole/Pit No.	WTP-BH034
Site Name	Water Supply Project - Ground Investigation Contract - Lot 1	Sample No.	3
		Depth	0.9
		Sample Type	U
Sample Description	Slightly sandy gravelly CLAY	KeyLAB ID	PGL12021090628
Test Method	BS1377:Part 5:1990, clause 3		

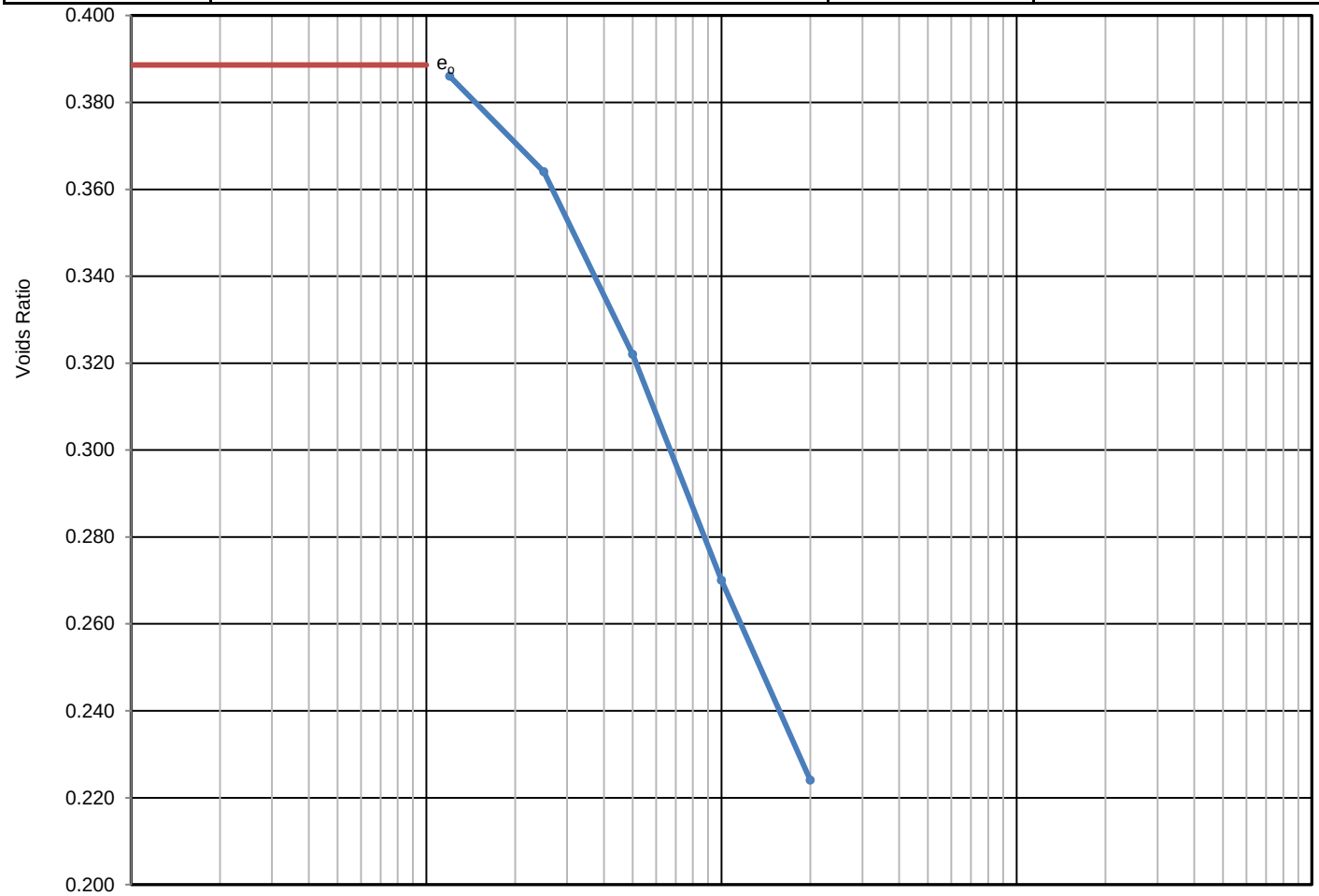

Applied Pressure kPa	Voids ratio	Mv m2/MN	Cv (t90, root) m2/yr
0.0	0.389	-	-
12	0.386	0.13	1.3
25	0.364	1.2	130
50	0.322	1.2	1500
100	0.270	0.78	730
200	0.224	0.36	200

Preparation

Particle density assumed 2.65 Mg/m3

Specimen details	Initial	Final	
Diameter	75.00	-	mm
Height	20.00	17.63	mm
Moisture Content	14.1	14.4	%
Bulk density	2.18	2.48	Mg/m3
Dry density	1.91	2.17	Mg/m3
Voids Ratio	0.389	0.224	
Saturation	96	171	%
Average temperature for test	18.0		oC
Swelling Pressure			kPa
Settlement on saturation			%

Remarks

Final values should be used with caution
Cv plotted at mid point of load increments
Cv corrected to 20oC

Printed : 07/09/2022 12:24

Fig. No 1

pgl priority geotechnical	**ONE DIMENSIONAL CONSOLIDATION TEST BS1377:Part 5:1990, clause 3**	Job Ref	P21060
		Borehole/Pit No.	WTP-BH034
Site Name	Water Supply Project - Ground Investigation Contract - Lot 1	Sample No.	8
		Depth	3
		Sample Type	U
Sample Description	Slightly sandy slightly gravelly CLAY with medium cobble content	KeyLAB ID	PGL12021090629
Test Method	BS1377:Part 5:1990, clause 3		

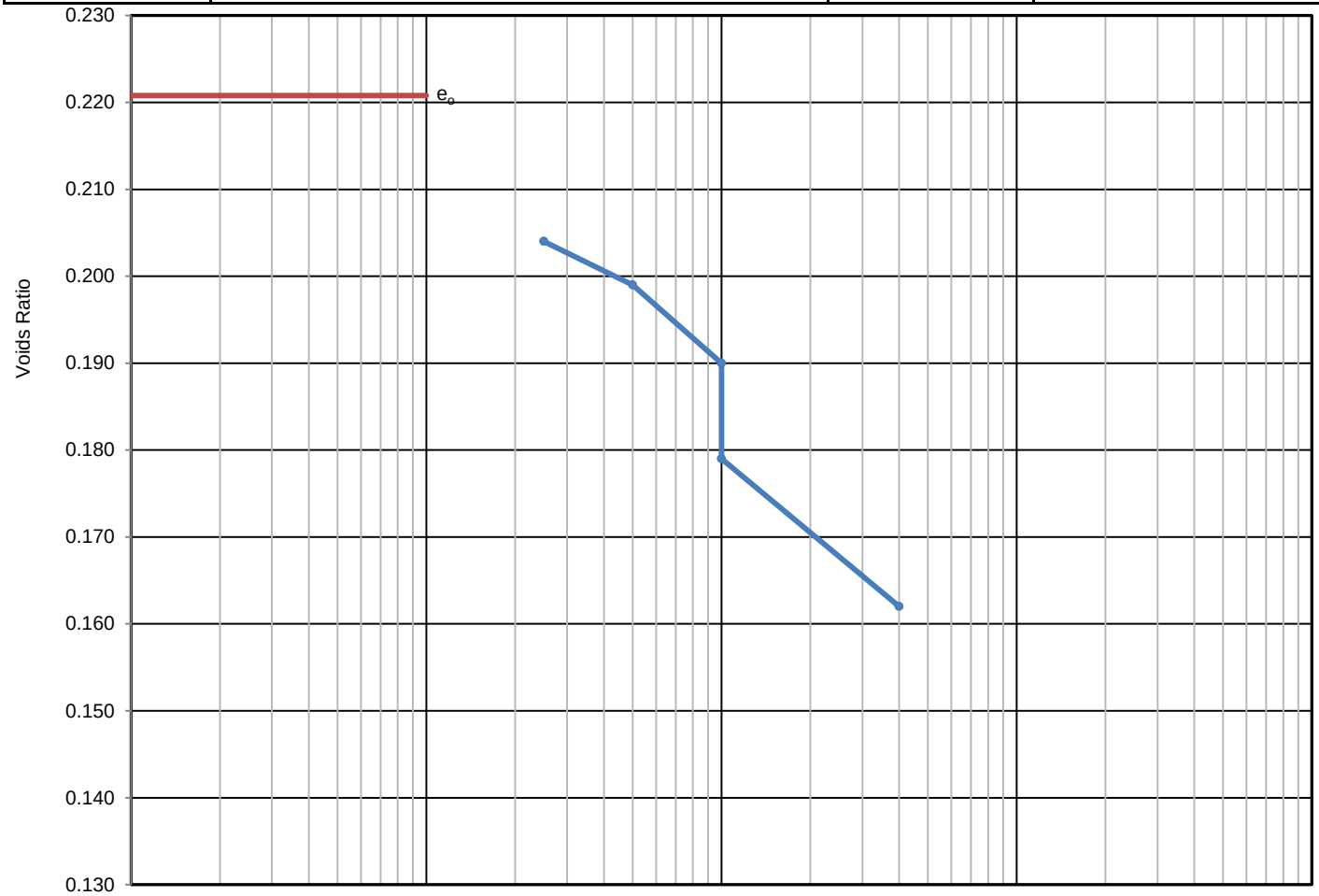

Applied Pressure kPa	Voids ratio	Mv m2/MN	Cv (t90, root) m2/yr
0.0	0.221	-	-
25	0.204	0.54	2.4
50	0.199	0.16	17
100	0.190	0.16	690
100	0.179	-0.085	
400	0.162	0.074	420

Preparation

Particle density assumed 2.65 Mg/m3

Specimen details	Initial	Final	
Diameter	75.00	-	mm
Height	20.00	19.04	mm
Moisture Content	12.9	9.6	%
Bulk density	2.45	2.50	Mg/m3
Dry density	2.17	2.28	Mg/m3
Voids Ratio	0.221	0.162	
Saturation	155	157	%
Average temperature for test	18.0		oC
Swelling Pressure			kPa
Settlement on saturation			%

Remarks

Final values should be used with caution
Cv plotted at mid point of load increments
Cv corrected to 20oC

Printed : 07/09/2022 12:24

Fig. No 1

ONE DIMENSIONAL CONSOLIDATION TEST
BS1377:Part 5:1990, clause 3

Job Ref	P21060		
Borehole/Pit No.	WTP-BH035		
Site Name	Water Supply Project - Ground Investigation Contract - Lot 1	Sample No.	3
		Depth	1
		Sample Type	U
Sample Description	Very sandy very clayey GRAVEL	KeyLAB ID	PGL12021090634
Test Method	BS1377:Part 5:1990, clause 3		

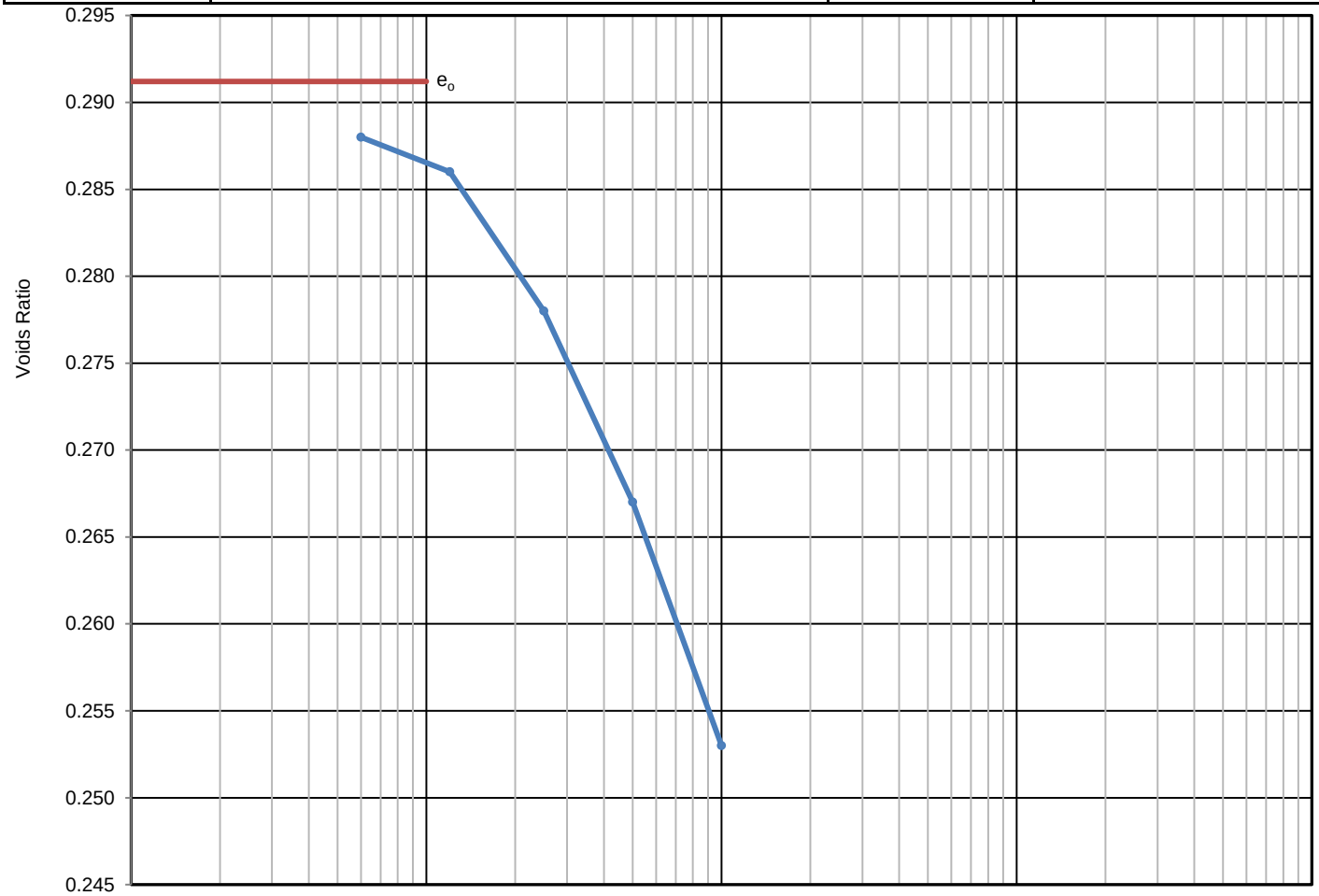

Applied Pressure kPa	Voids ratio	Mv m2/MN	Cv (t90, root) m2/yr
0.0	0.291	-	-
6	0.288	0.39	1.2
12	0.286	0.3	0.3
25	0.278	0.28	1.1
50	0.267	0.36	12
100	0.253	0.23	40

Preparation

Particle density assumed 2.65 Mg/m3

Specimen details	Initial	Final	
Diameter	75.00	-	mm
Height	20.00	19.41	mm
Moisture Content	13.8	12.2	%
Bulk density	2.34	2.37	Mg/m3
Dry density	2.05	2.12	Mg/m3
Voids Ratio	0.291	0.253	
Saturation	126	127	%
Average temperature for test	18.0		oC
Swelling Pressure			kPa
Settlement on saturation			%
Remarks			

Final values should be used with caution
Cv plotted at mid point of load increments
Cv corrected to 20oC

Printed : 07/09/2022 12:24

Fig. No 1

ONE DIMENSIONAL CONSOLIDATION TEST
BS1377:Part 5:1990, clause 3

Job Ref	P21060		
Borehole/Pit No.	WTP-BH041		
Site Name	Water Supply Project - Ground Investigation Contract - Lot 1	Sample No.	GB
		Depth	0.3
		Sample Type	G
Sample Description	Slightly gravelly sandy SILT	KeyLAB ID	PGL1202204263
Test Method	BS1377:Part 5:1990, clause 3		

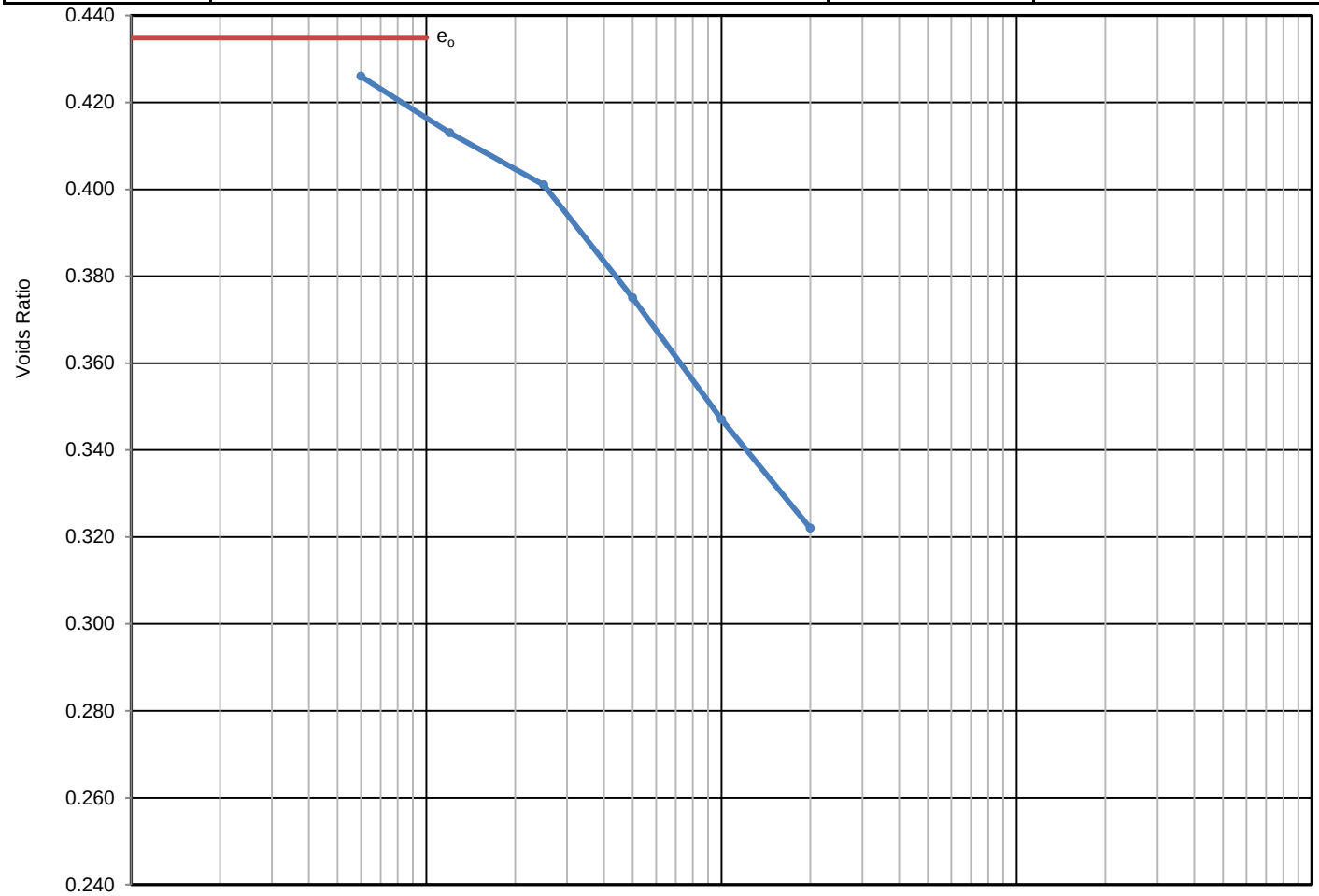

Applied Pressure kPa	Voids ratio	Mv m2/MN	Cv (t90, root) m2/yr
0.0	0.435	-	-
6	0.426	1	39
12	0.413	1.6	14
25	0.401	0.66	2200
50	0.375	0.73	500
100	0.347	0.41	2000
200	0.322	0.18	390

Preparation

Particle density assumed 2.65 Mg/m3

Specimen details	Initial	Final	
Diameter	75.00	-	mm
Height	20.00	18.43	mm
Moisture Content	18.1	16.2	%
Bulk density	2.18	2.33	Mg/m3
Dry density	1.85	2.00	Mg/m3
Voids Ratio	0.435	0.322	
Saturation	110	134	%
Average temperature for test	18.0		oC
Swelling Pressure			kPa
Settlement on saturation			%

Remarks

Final values should be used with caution
Cv plotted at mid point of load increments
Cv corrected to 20oC

Printed : 07/09/2022 12:24

Fig. No 1

ONE DIMENSIONAL CONSOLIDATION TEST
BS1377:Part 5:1990, clause 3

		Job Ref	P21060
		Borehole/Pit No.	WTP-BH042
Site Name	Water Supply Project - Ground Investigation Contract - Lot 1	Sample No.	GB
		Depth	0.4
		Sample Type	G
Sample Description	Slightly sandy slightly gravelly CLAY	KeyLAB ID	PGL1202205177
Test Method	BS1377:Part 5:1990, clause 3		

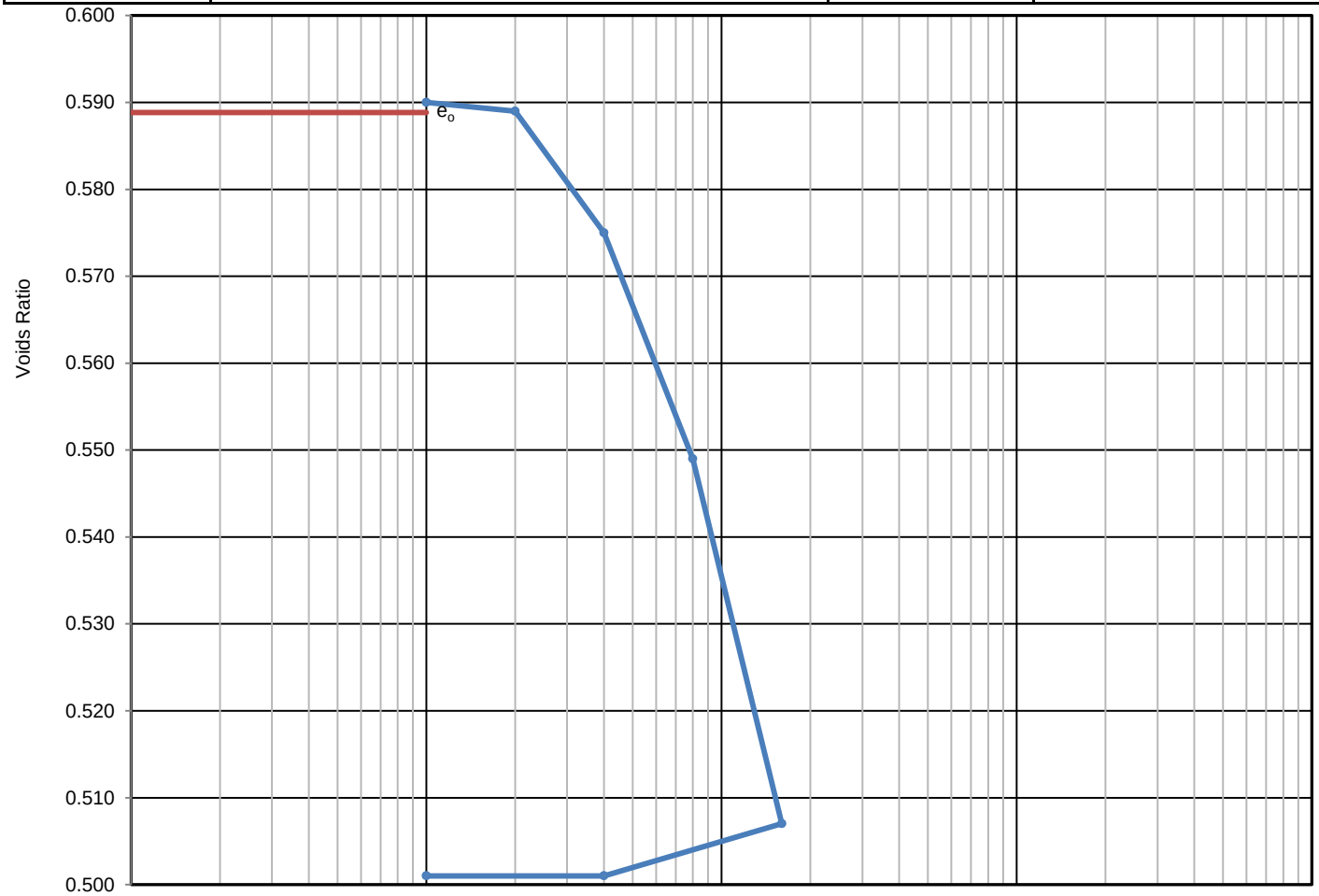

Applied Pressure kPa	Voids ratio	Mv m2/MN	Cv (t90, root) m2/yr
0.0	0.589	-	-
10	0.590	-0.055	
20	0.589	0.065	0.2
40	0.575	0.45	19
80	0.549	0.4	730
160	0.507	0.34	900
40	0.501	-0.036	
10	0.501	0.0071	

Preparation

Particle density assumed 2.65 Mg/m3

Specimen details	Initial	Final	
Diameter	75.00	-	mm
Height	20.00	18.90	mm
Moisture Content	22.7	20.5	%
Bulk density	2.05	2.13	Mg/m3
Dry density	1.67	1.77	Mg/m3
Voids Ratio	0.589	0.501	
Saturation	102	109	%
Average temperature for test	18.0		oC
Swelling Pressure			kPa
Settlement on saturation			%

Remarks

Final values should be used with caution
Cv plotted at mid point of load increments
Cv corrected to 20oC

Printed : 07/09/2022 12:24

Fig. No 1

pgl priority geotechnical	**ONE DIMENSIONAL CONSOLIDATION TEST BS1377:Part 5:1990, clause 3**	Job Ref	P21060
		Borehole/Pit No.	WTP-BH043
Site Name	Water Supply Project - Ground Investigation Contract - Lot 1	Sample No.	23
		Depth	1
		Sample Type	U
Sample Description	Slightly sandy gravelly CLAY	KeyLAB ID	PGL12022020499
Test Method	BS1377:Part 5:1990, clause 3		

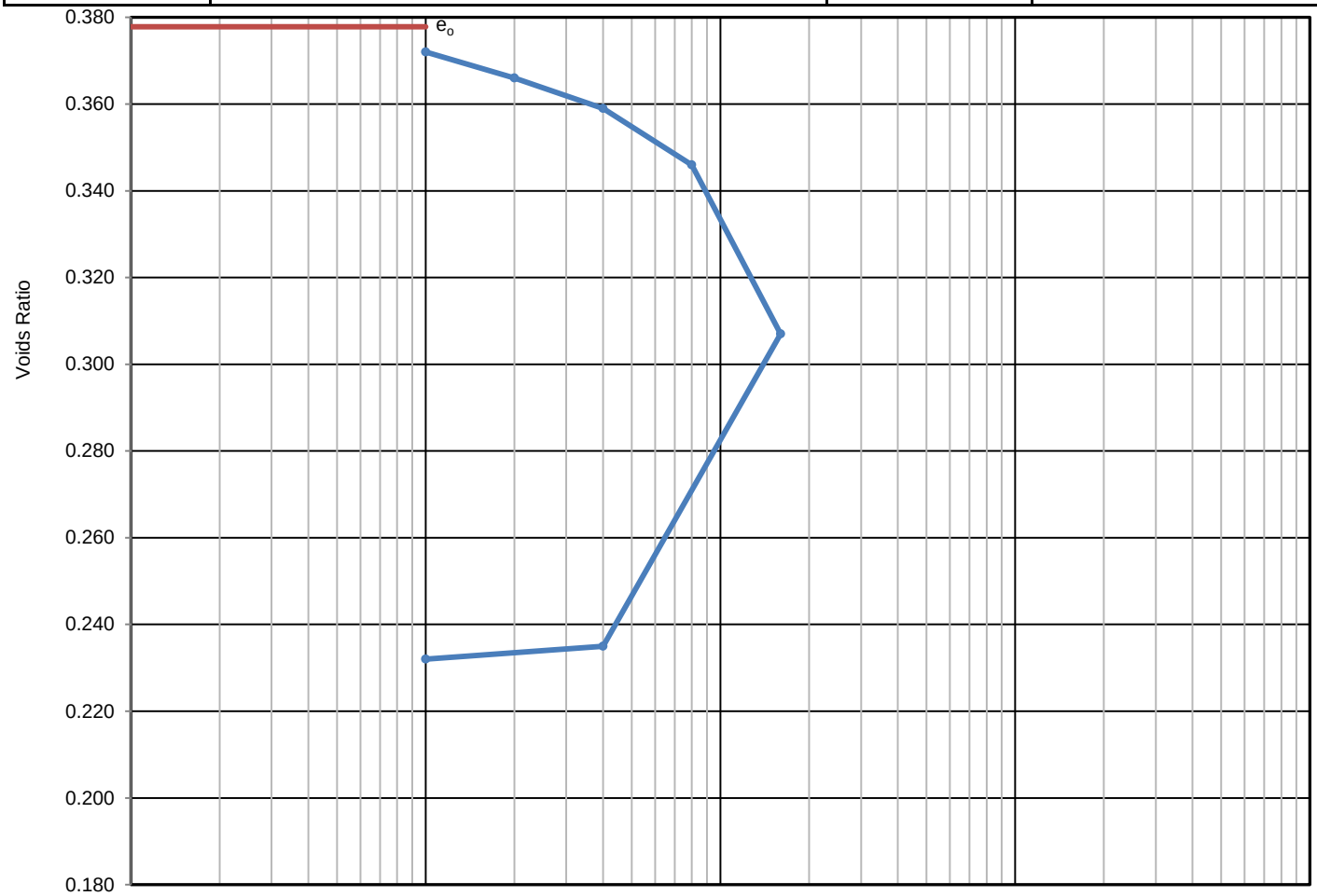

Applied Pressure kPa	Voids ratio	Mv m2/MN	Cv (t90, root) m2/yr
0.0	0.378	-	-
10	0.372	0.42	890
20	0.366	0.45	3000
40	0.359	0.27	870
80	0.346	0.23	960
160	0.307	0.36	7500
40	0.235	-0.46	
10	0.232	-0.071	

Preparation

Particle density assumed 2.65 Mg/m3

Specimen details	Initial	Final	
Diameter	75.00	-	mm
Height	20.00	17.89	mm
Moisture Content	15.4	15.3	%
Bulk density	2.22		Mg/m3
Dry density	1.92		Mg/m3
Voids Ratio	0.378		
Saturation	108		%
Average temperature for test	18.0		oC
Swelling Pressure			kPa
Settlement on saturation			%

Remarks

Final values should be used with caution
Cv plotted at mid point of load increments
Cv corrected to 20oC

Printed : 07/09/2022 12:24

Fig. No 1

pgl priority geotechnical	**ONE DIMENSIONAL CONSOLIDATION TEST BS1377:Part 5:1990, clause 3**	Job Ref	P21060
		Borehole/Pit No.	WTP-BH043
Site Name	Water Supply Project - Ground Investigation Contract - Lot 1	Sample No.	24
		Depth	8
		Sample Type	U
Sample Description	Slightly sandy slightly gravelly CLAY	KeyLAB ID	PGL120220204100
Test Method	BS1377:Part 5:1990, clause 3		

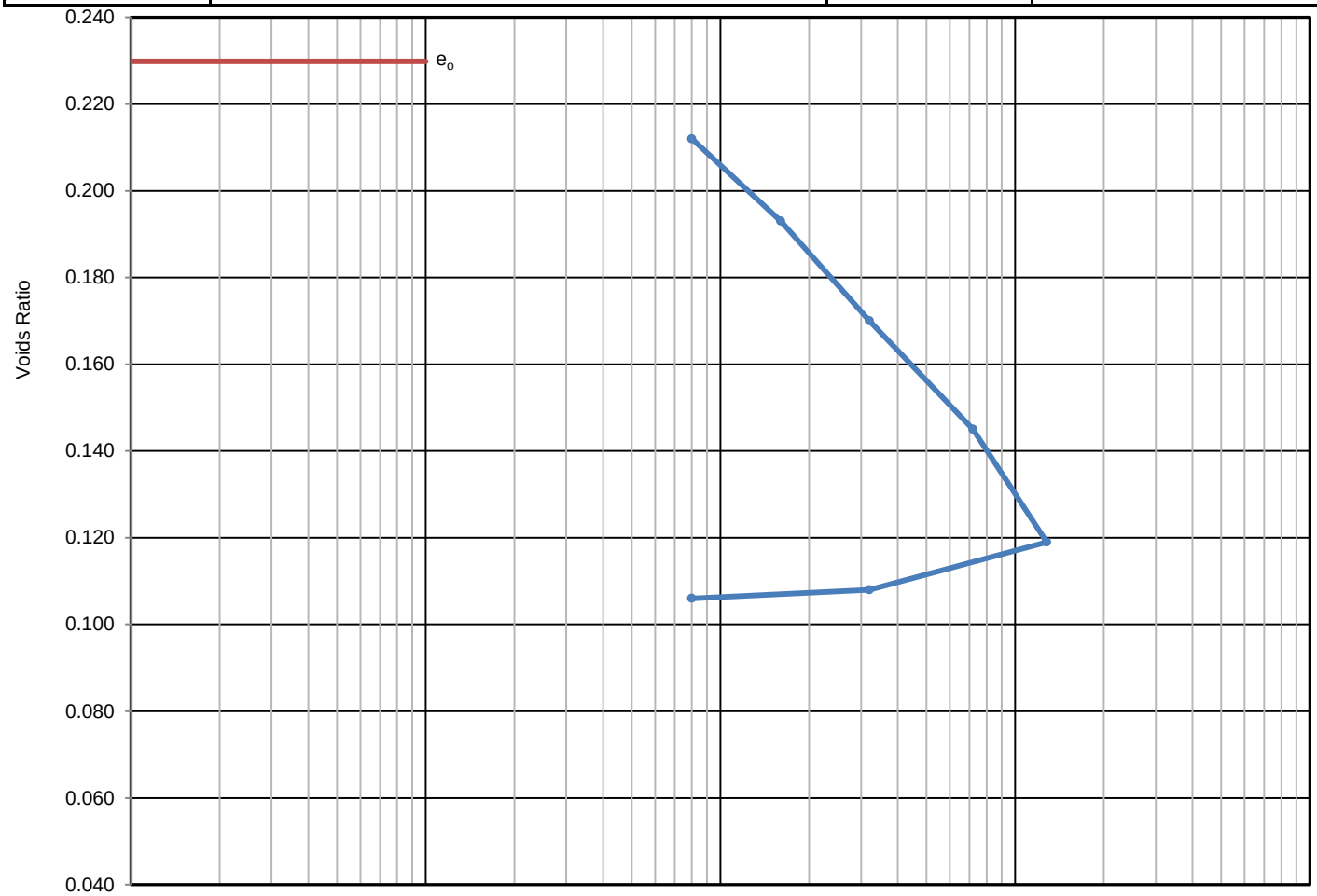

Applied Pressure kPa	Voids ratio	Mv m2/MN	Cv (t90, root) m2/yr
0.0	0.230	-	-
80	0.212	0.19	1.1
160	0.193	0.19	2200
320	0.170	0.12	1800
720	0.145	0.055	450
1,280	0.119	0.04	280
320	0.108	-0.011	
80	0.106	-0.018	

Preparation

Particle density assumed 2.65 Mg/m3

Specimen details	Initial	Final	
Diameter	75.00	-	mm
Height	20.00	17.99	mm
Moisture Content	11.3	9.4	%
Bulk density	2.40	2.62	Mg/m3
Dry density	2.15	2.40	Mg/m3
Voids Ratio	0.230	0.106	
Saturation	130	233	%
Average temperature for test	18.0		oC
Swelling Pressure			kPa
Settlement on saturation			%
Remarks			

Final values should be used with caution
Cv plotted at mid point of load increments
Cv corrected to 20oC

Printed : 07/09/2022 12:24

Fig. No 1

ONE DIMENSIONAL CONSOLIDATION TEST
BS1377:Part 5:1990, clause 3

Job Ref	P21060		
Borehole/Pit No.	WTP-BH044		
Site Name	Water Supply Project - Ground Investigation Contract - Lot 1	Sample No.	1
		Depth	1
		Sample Type	U
Sample Description	Slightly sandy slightly gravelly CLAY with low cobble content	KeyLAB ID	PGL120211102298
Test Method	BS1377:Part 5:1990, clause 3		

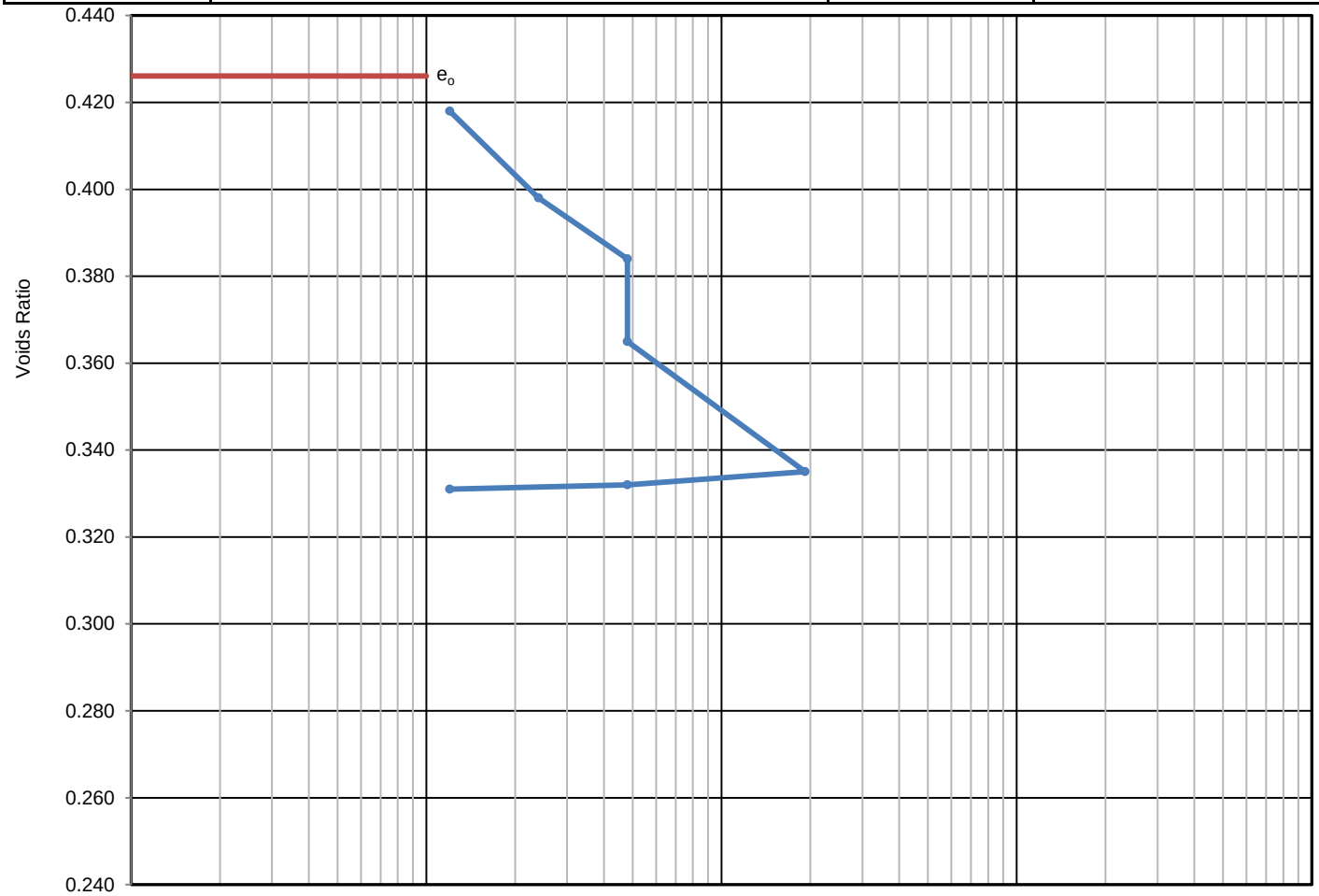

Applied Pressure kPa	Voids ratio	Mv m2/MN	Cv (t90, root) m2/yr
0.0	0.426	-	-
12	0.418	0.47	44
24	0.398	1.2	6.1
48	0.384	0.41	1200
48	0.365	-0.3	
192	0.335	0.22	1200
48	0.332	-0.019	
12	0.331	-0.015	

Preparation

Particle density assumed 2.65 Mg/m3

Specimen details	Initial	Final	
Diameter	75.00	-	mm
Height	20.00	18.67	mm
Moisture Content	16.1	15.5	%
Bulk density	2.16	2.30	Mg/m3
Dry density	1.86	1.99	Mg/m3
Voids Ratio	0.426	0.331	
Saturation	100	124	%
Average temperature for test	18.0		oC
Swelling Pressure			kPa
Settlement on saturation			%
Remarks			

Final values should be used with caution
Cv plotted at mid point of load increments
Cv corrected to 20oC

Printed : 07/09/2022 12:25

Fig. No 1

pgl priority geotechnical	**ONE DIMENSIONAL CONSOLIDATION TEST BS1377:Part 5:1990, clause 3**	Job Ref	P21060
		Borehole/Pit No.	WTP-BH045
Site Name	Water Supply Project - Ground Investigation Contract - Lot 1	Sample No.	GB
		Depth	2
		Sample Type	G
Sample Description	Slightly sandy slightly gravelly CLAY with low cobble content	KeyLAB ID	PGL1202205178
Test Method	BS1377:Part 5:1990, clause 3		

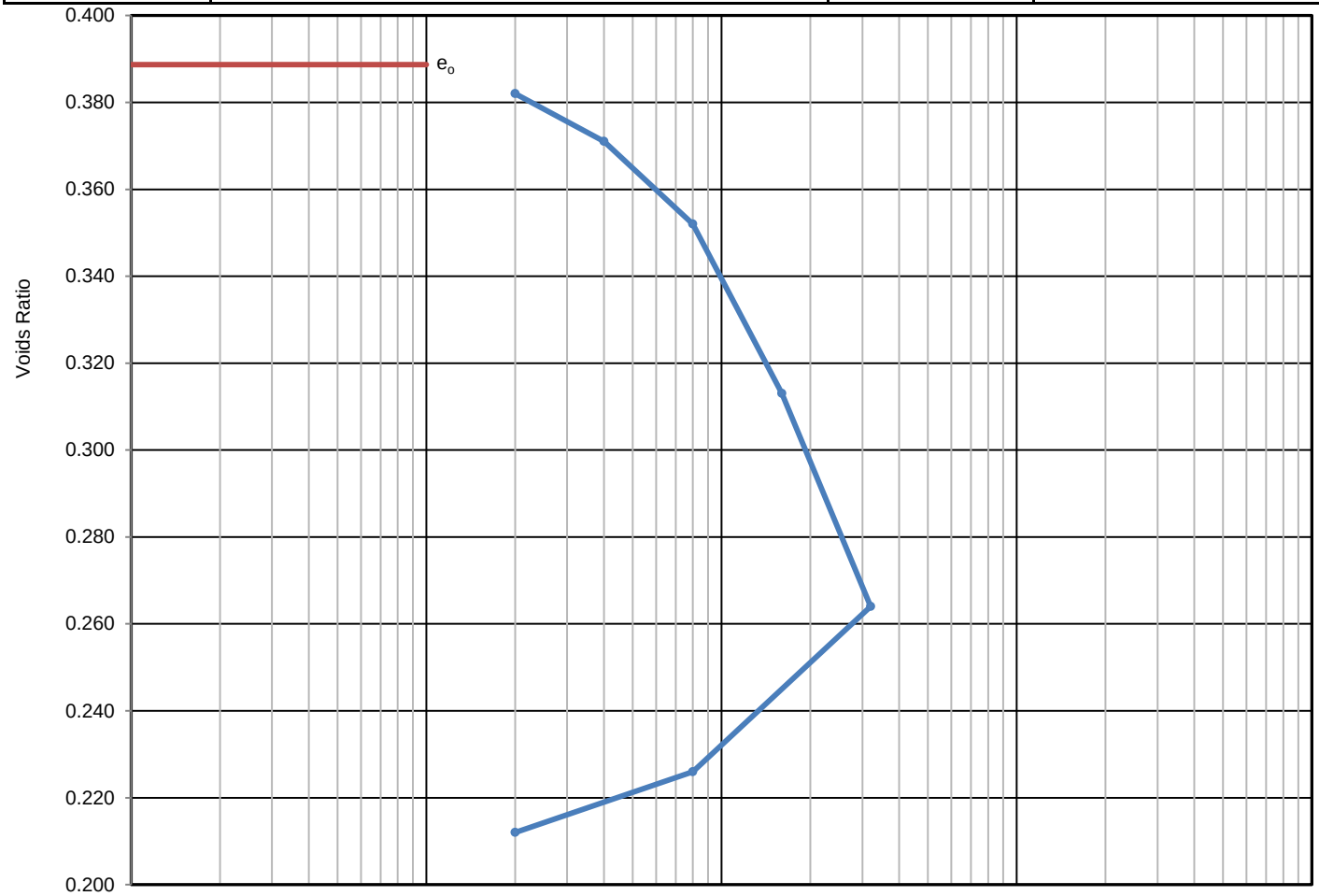

Applied Pressure kPa	Voids ratio	Mv m2/MN	Cv (t90, root) m2/yr
0.0	0.389	-	-
20	0.382	0.26	0.1
40	0.371	0.38	170
80	0.352	0.34	480
160	0.313	0.36	7500
320	0.264	0.23	340
80	0.226	-0.12	
20	0.212	-0.2	

Preparation

Particle density assumed 2.65 Mg/m3

Specimen details	Initial	Final	
Diameter	75.00	-	mm
Height	20.00	17.45	mm
Moisture Content	17.2	13.8	%
Bulk density	2.24	2.49	Mg/m3
Dry density	1.91	2.19	Mg/m3
Voids Ratio	0.389	0.212	
Saturation	117	172	%
Average temperature for test	18.0		oC
Swelling Pressure			kPa
Settlement on saturation			%
Remarks			

Final values should be used with caution
Cv plotted at mid point of load increments
Cv corrected to 20oC

Printed : 07/09/2022 12:25

Fig. No 1

pgl priority geotechnical	**ONE DIMENSIONAL CONSOLIDATION TEST BS1377:Part 5:1990, clause 3**	Job Ref	P21060
		Borehole/Pit No.	WTP-BH045
Site Name	Water Supply Project - Ground Investigation Contract - Lot 1	Sample No.	5
		Depth	9.5
		Sample Type	GB
Sample Description	Slightly sandy gravelly CLAY with high cobble content	KeyLAB ID	PGL120211208224
Test Method	BS1377:Part 5:1990, clause 3		

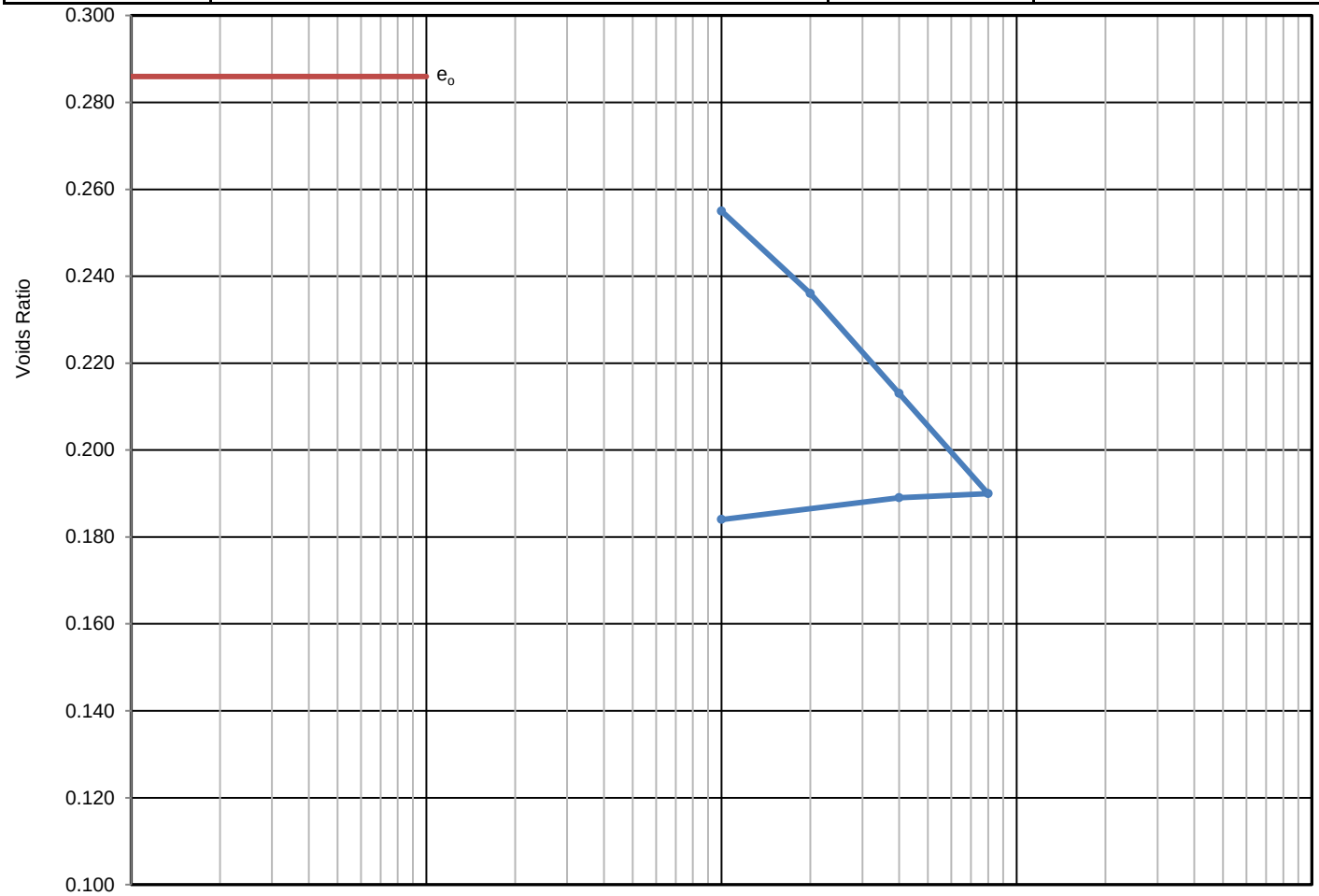

Applied Pressure kPa	Voids ratio	Mv m2/MN	Cv (t90, root) m2/yr
0.0	0.286	-	-
100	0.255	0.24	42
200	0.236	0.15	580
400	0.213	0.095	190
800	0.190	0.047	61
400	0.189	-0.00095	
100	0.184	-0.007	

Preparation

Particle density assumed 2.65 Mg/m3

Specimen details	Initial	Final	
Diameter	75.00	-	mm
Height	20.00	18.42	mm
Moisture Content	13.7	11.5	%
Bulk density	2.34		Mg/m3
Dry density	2.06		Mg/m3
Voids Ratio	0.286		
Saturation	127		%
Average temperature for test	18.0		oC
Swelling Pressure			kPa
Settlement on saturation			%

Remarks

Final values should be used with caution
Cv plotted at mid point of load increments
Cv corrected to 20oC

Printed : 07/09/2022 12:25

Fig. No 1

ONE DIMENSIONAL CONSOLIDATION TEST
BS1377:Part 5:1990, clause 3

Job Ref	P21060		
Borehole/Pit No.	WTP-BH047		
Site Name	Water Supply Project - Ground Investigation Contract - Lot 1	Sample No.	1
		Depth	1.5
		Sample Type	GB
Sample Description	Slightly gravelly slightly sandy CLAY	KeyLAB ID	PGL120220204114
Test Method	BS1377:Part 5:1990, clause 3		

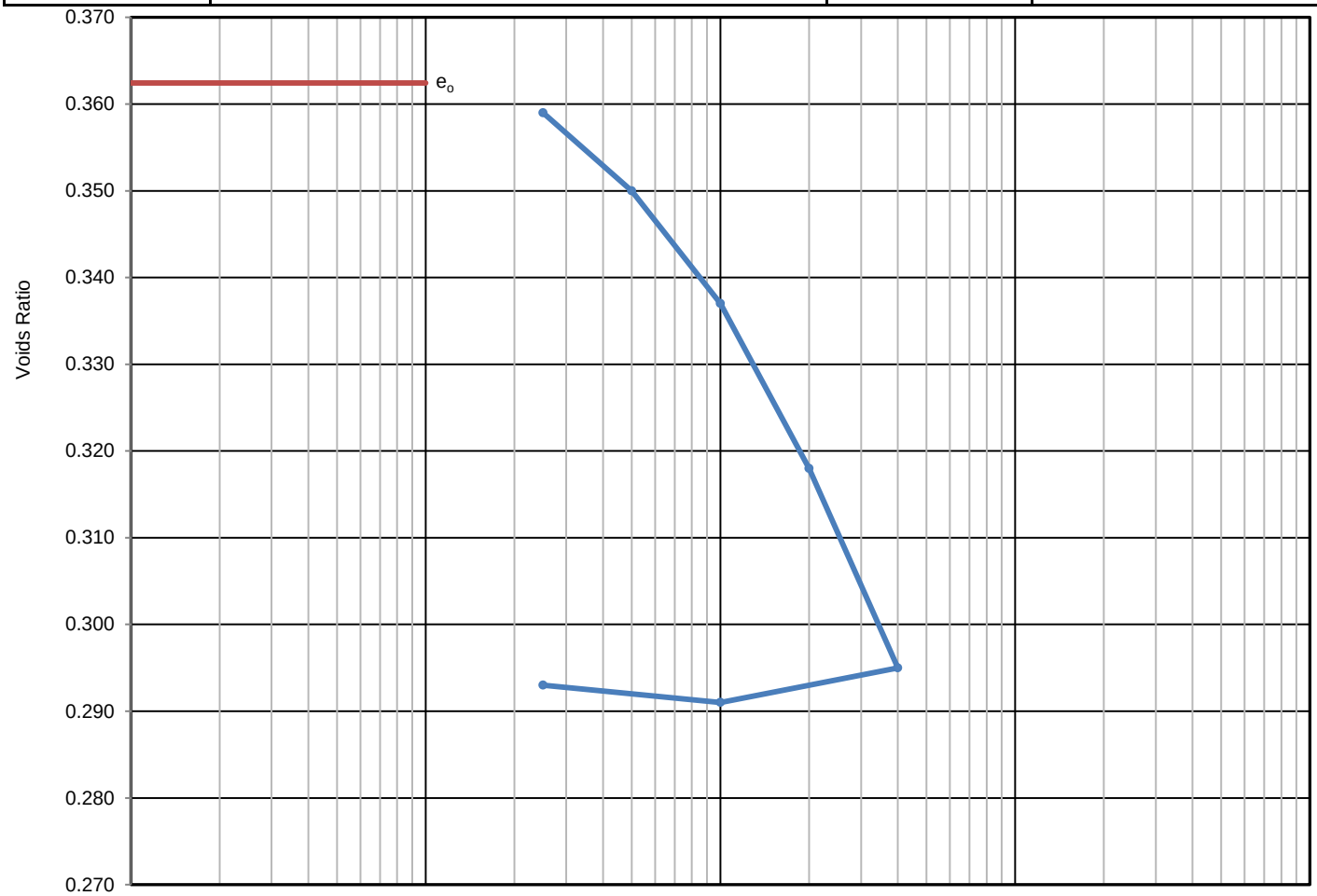

Applied Pressure kPa	Voids ratio	Mv m2/MN	Cv (t90, root) m2/yr
0.0	0.362	-	-
25	0.359	0.11	0.73
50	0.350	0.24	22
100	0.337	0.19	60
200	0.318	0.15	410
400	0.295	0.085	600
100	0.291	-0.0098	
25	0.293	0.012	

Preparation

Particle density assumed 2.65 Mg/m3

Specimen details	Initial	Final	
Diameter	75.00	-	mm
Height	20.00	18.98	mm
Moisture Content	17.5	16.0	%
Bulk density	2.28	2.38	Mg/m3
Dry density	1.95	2.05	Mg/m3
Voids Ratio	0.362	0.293	
Saturation	128	144	%
Average temperature for test	18.0		oC
Swelling Pressure			kPa
Settlement on saturation			%

Remarks

Final values should be used with caution
Cv plotted at mid point of load increments
Cv corrected to 20oC

Printed : 07/09/2022 12:25

Fig. No 1

ONE DIMENSIONAL CONSOLIDATION TEST
BS1377:Part 5:1990, clause 3

Job Ref	P21060		
Borehole/Pit No.	WTP-BH047		
Site Name	Water Supply Project - Ground Investigation Contract - Lot 1	Sample No.	GB
		Depth	5.1
		Sample Type	G
Sample Description	Slightly sandy slightly gravelly CLAY	KeyLAB ID	PGL1202205179
Test Method	BS1377:Part 5:1990, clause 3		

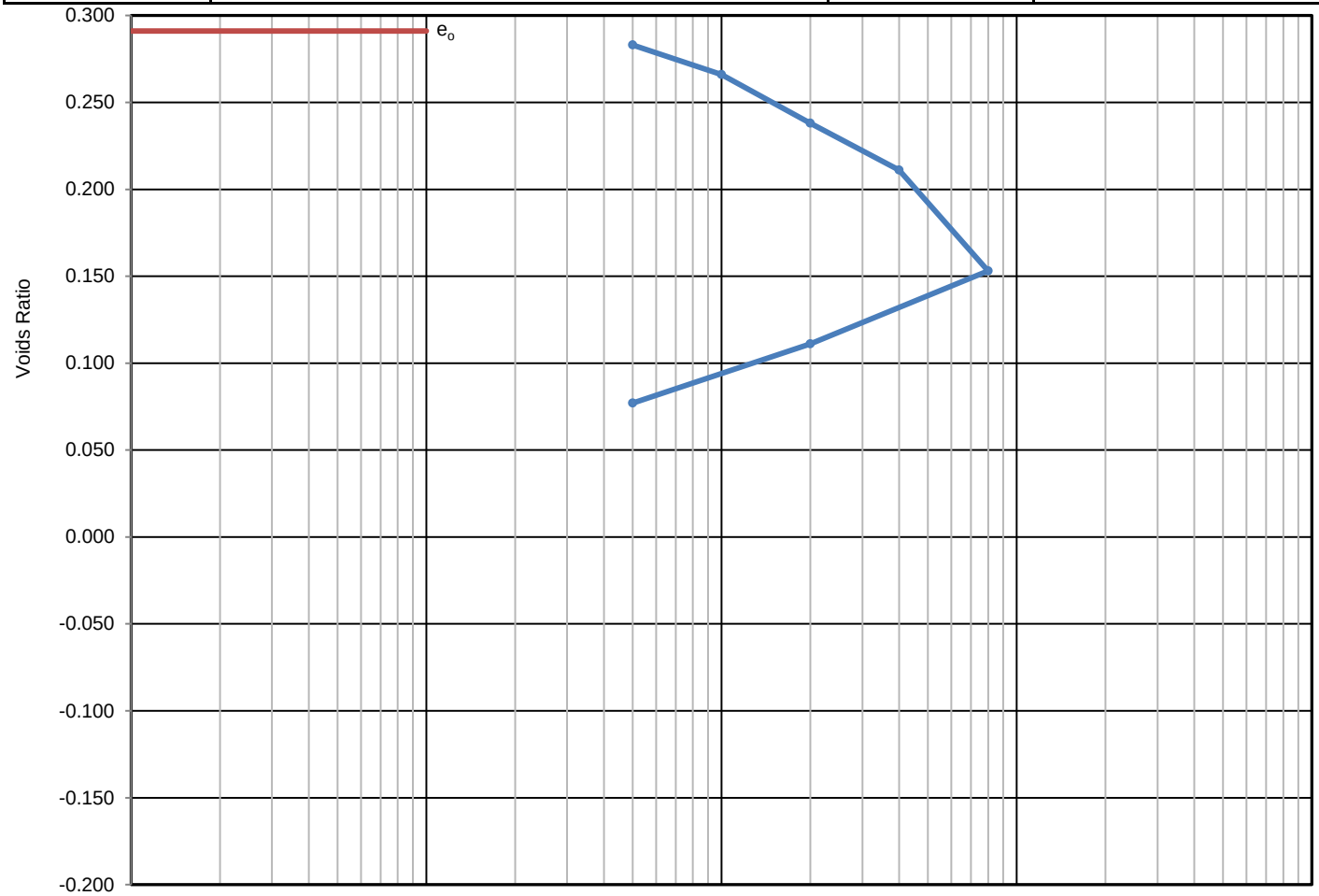

Applied Pressure kPa	Voids ratio	Mv m2/MN	Cv (t90, root) m2/yr
0.0	0.291	-	-
50	0.283	0.12	0.27
100	0.266	0.27	1600
200	0.238	0.22	700
400	0.211	0.11	1400
800	0.153	0.12	480
200	0.111	-0.061	
50	0.077	-0.2	

Preparation

Particle density assumed 2.65 Mg/m3

Specimen details	Initial	Final	
Diameter	75.00	-	mm
Height	20.00	16.68	mm
Moisture Content	12.7	11.2	%
Bulk density	2.31	2.74	Mg/m3
Dry density	2.05	2.46	Mg/m3
Voids Ratio	0.291	0.077	
Saturation	115	384	%
Average temperature for test	18.0		oC
Swelling Pressure			kPa
Settlement on saturation			%
Remarks			

Final values should be used with caution
Cv plotted at mid point of load increments
Cv corrected to 20oC

Printed : 07/09/2022 12:25

Fig. No 1

pgl priority geotechnical	**ONE DIMENSIONAL CONSOLIDATION TEST BS1377:Part 5:1990, clause 3**	Job Ref	P21060
		Borehole/Pit No.	WTP-BH047
Site Name	Water Supply Project - Ground Investigation Contract - Lot 1	Sample No.	GB
		Depth	9.52
		Sample Type	G
Sample Description	Slightly sandy slightly gravelly CLAY	KeyLAB ID	PGL1202205190
Test Method	BS1377:Part 5:1990, clause 3		

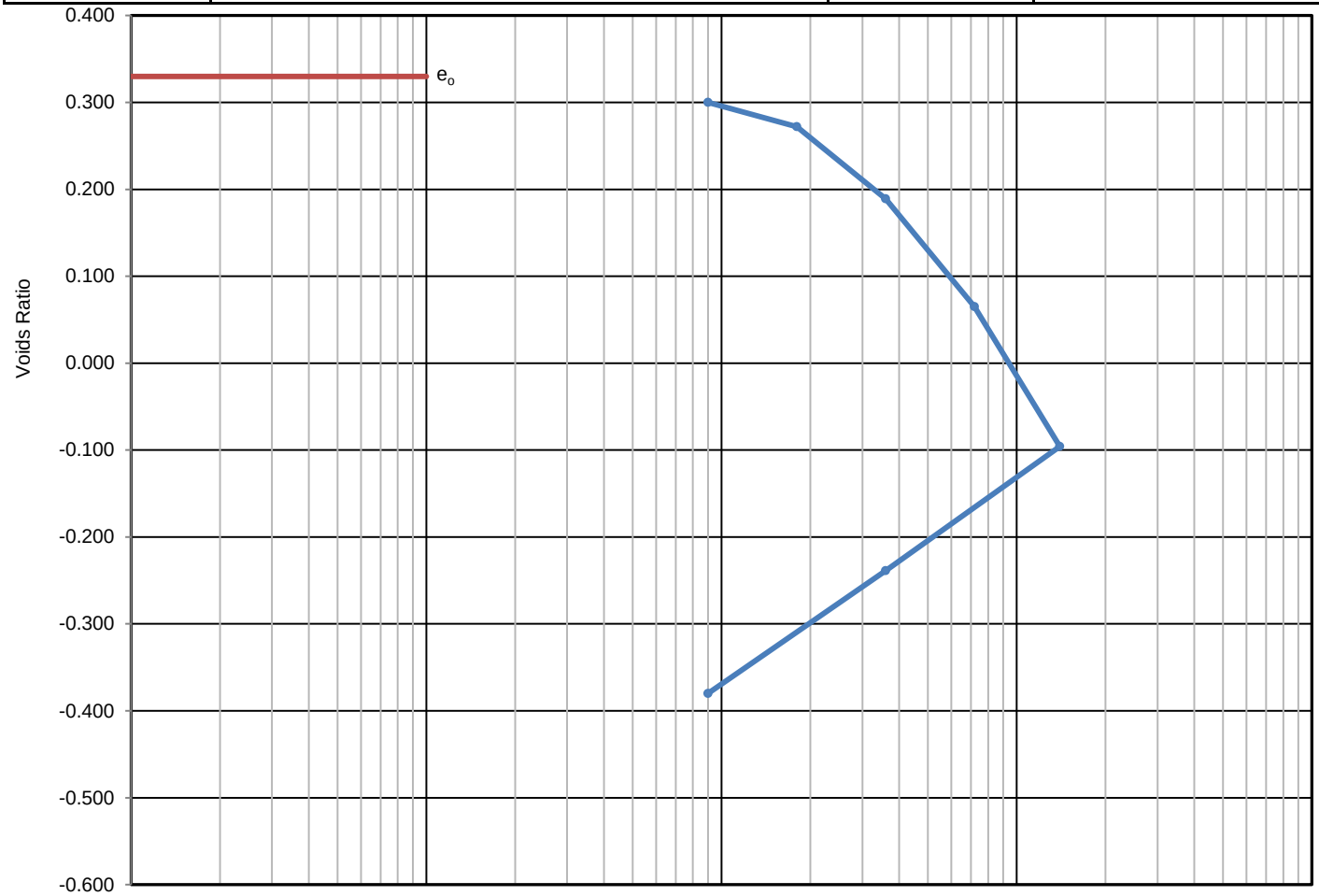

Applied Pressure kPa	Voids ratio	Mv m2/MN	Cv (t90, root) m2/yr
0.0	0.330	-	-
90	0.300	0.25	1300
180	0.272	0.24	1500
360	0.189	0.36	5100
720	0.065	0.29	42
1,400	-0.096	0.22	10
360	-0.239	-0.15	
90	-0.380	-0.68	

Preparation

Particle density assumed 2.65 Mg/m3

Specimen details	Initial	Final	
Diameter	75.00	-	mm
Height	20.00	9.33	mm
Moisture Content	11.3	11.4	%
Bulk density	2.22	4.76	Mg/m3
Dry density	1.99	4.27	Mg/m3
Voids Ratio	0.330	-0.380	
Saturation	91	-79	%
Average temperature for test	18.0		oC
Swelling Pressure			kPa
Settlement on saturation			%
Remarks			

Final values should be used with caution
Cv plotted at mid point of load increments
Cv corrected to 20oC

Printed : 07/09/2022 12:25

Fig. No 1

pgl priority geotechnical	**ONE DIMENSIONAL CONSOLIDATION TEST BS1377:Part 5:1990, clause 3**	Job Ref	P21060
		Borehole/Pit No.	WTP-BH049
Site Name	Water Supply Project - Ground Investigation Contract - Lot 1	Sample No.	GB
		Depth	2
		Sample Type	G
Sample Description	Slightly sandy slightly gravelly CLAY with low cobble content	KeyLAB ID	PGL12022051710
Test Method	BS1377:Part 5:1990, clause 3		

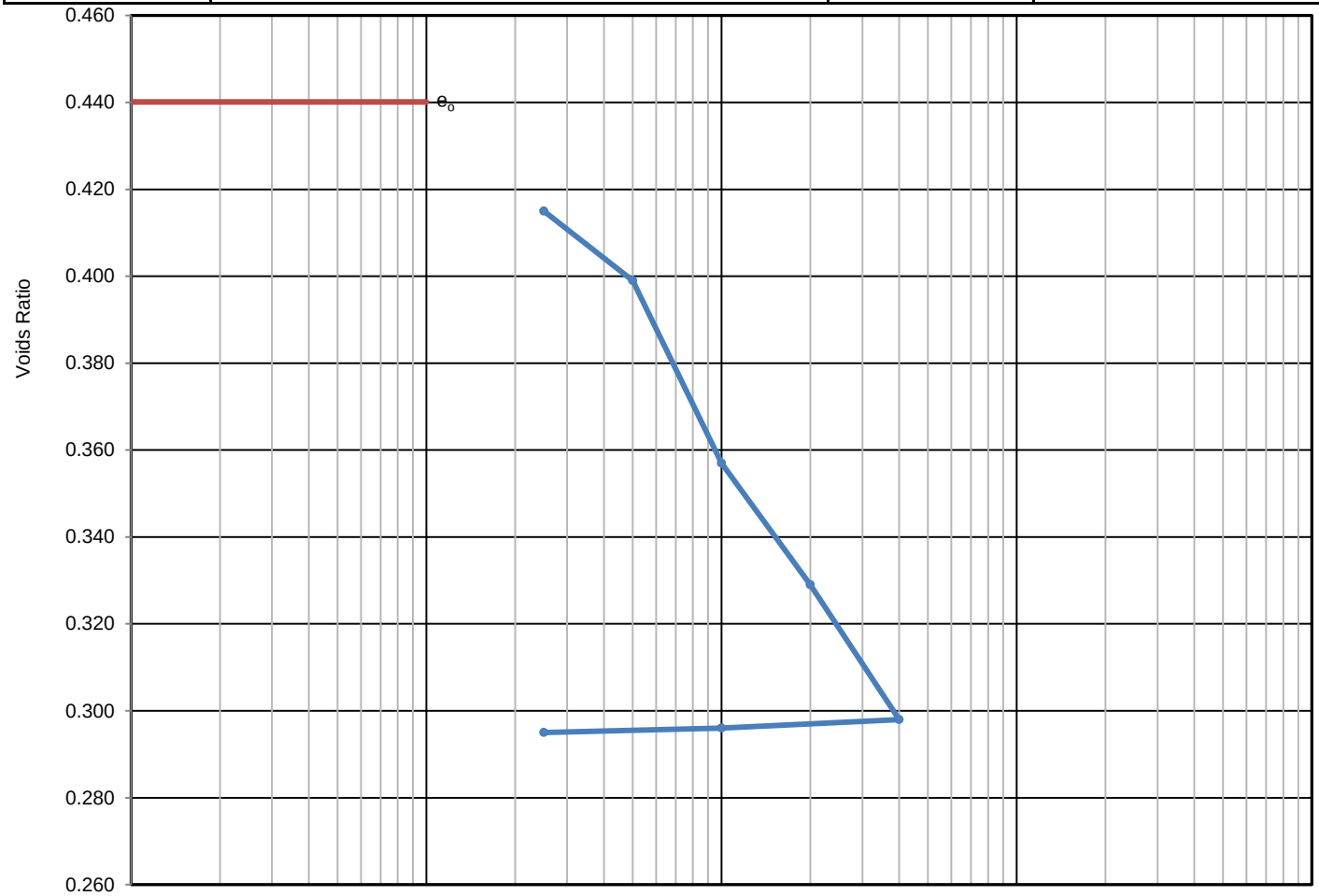

Applied Pressure kPa	Voids ratio	Mv m2/MN	Cv (t90, root) m2/yr
0.0	0.440	-	-
25	0.415	0.69	0.56
50	0.399	0.45	140
100	0.357	0.3	580
200	0.329	0.21	240
400	0.298	0.12	23
100	0.296	-0.0043	
25	0.295	-0.017	

Preparation

Particle density assumed 2.65 Mg/m3

Specimen details	Initial	Final	
Diameter	75.00	-	mm
Height	20.00	17.99	mm
Moisture Content	20.5	16.9	%
Bulk density	2.22	2.39	Mg/m3
Dry density	1.84	2.05	Mg/m3
Voids Ratio	0.440	0.295	
Saturation	123	152	%
Average temperature for test	18.0		oC
Swelling Pressure			kPa
Settlement on saturation			%
Remarks			

Final values should be used with caution
Cv plotted at mid point of load increments
Cv corrected to 20oC

Printed : 07/09/2022 12:25

Fig. No 1

pgl priority geotechnical	**ONE DIMENSIONAL CONSOLIDATION TEST BS1377:Part 5:1990, clause 3**	Job Ref	P21060
		Borehole/Pit No.	WTP-BH049
Site Name	Water Supply Project - Ground Investigation Contract - Lot 1	Sample No.	GB
		Depth	8.65
		Sample Type	G
Sample Description	Slightly sandy slightly gravelly CLAY with low cobble content	KeyLAB ID	PGL12022051711
Test Method	BS1377:Part 5:1990, clause 3		

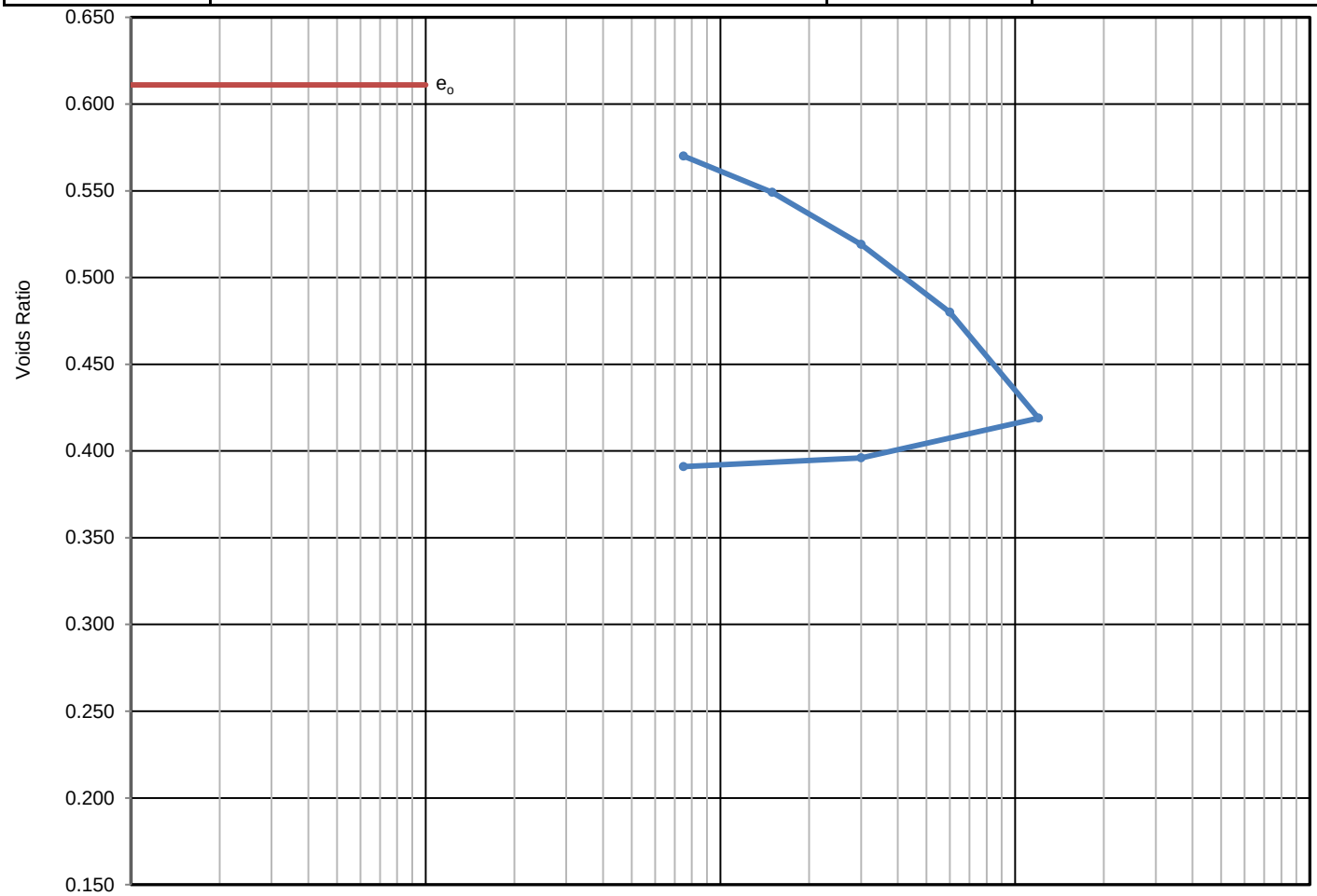

Applied Pressure kPa	Voids ratio	Mv m2/MN	Cv (t90, root) m2/yr
0.0	0.611	-	-
75	0.570	0.34	66
150	0.549	0.18	570
300	0.519	0.13	610
600	0.480	0.087	160
1,200	0.419	0.068	28
300	0.396	-0.018	
75	0.391	-0.015	

Preparation

Particle density assumed 2.65 Mg/m3

Specimen details	Initial	Final	
Diameter	75.00	-	mm
Height	20.00	17.27	mm
Moisture Content	30.2	19.7	%
Bulk density	2.14	2.28	Mg/m3
Dry density	1.64	1.90	Mg/m3
Voids Ratio	0.611	0.391	
Saturation	131	133	%
Average temperature for test	18.0		oC
Swelling Pressure			kPa
Settlement on saturation			%
Remarks			

Final values should be used with caution
Cv plotted at mid point of load increments
Cv corrected to 20oC

Printed : 07/09/2022 12:25

Fig. No 1

ONE DIMENSIONAL CONSOLIDATION TEST
BS1377:Part 5:1990, clause 3

Job Ref	P21060		
Borehole/Pit No.	WTP-BH049		
Site Name	Water Supply Project - Ground Investigation Contract - Lot 1	Sample No.	GB
		Depth	10.95
		Sample Type	G
Sample Description	Slightly sandy slightly gravelly CLAY with low cobble content	KeyLAB ID	PGL12022051712
Test Method	BS1377:Part 5:1990, clause 3		

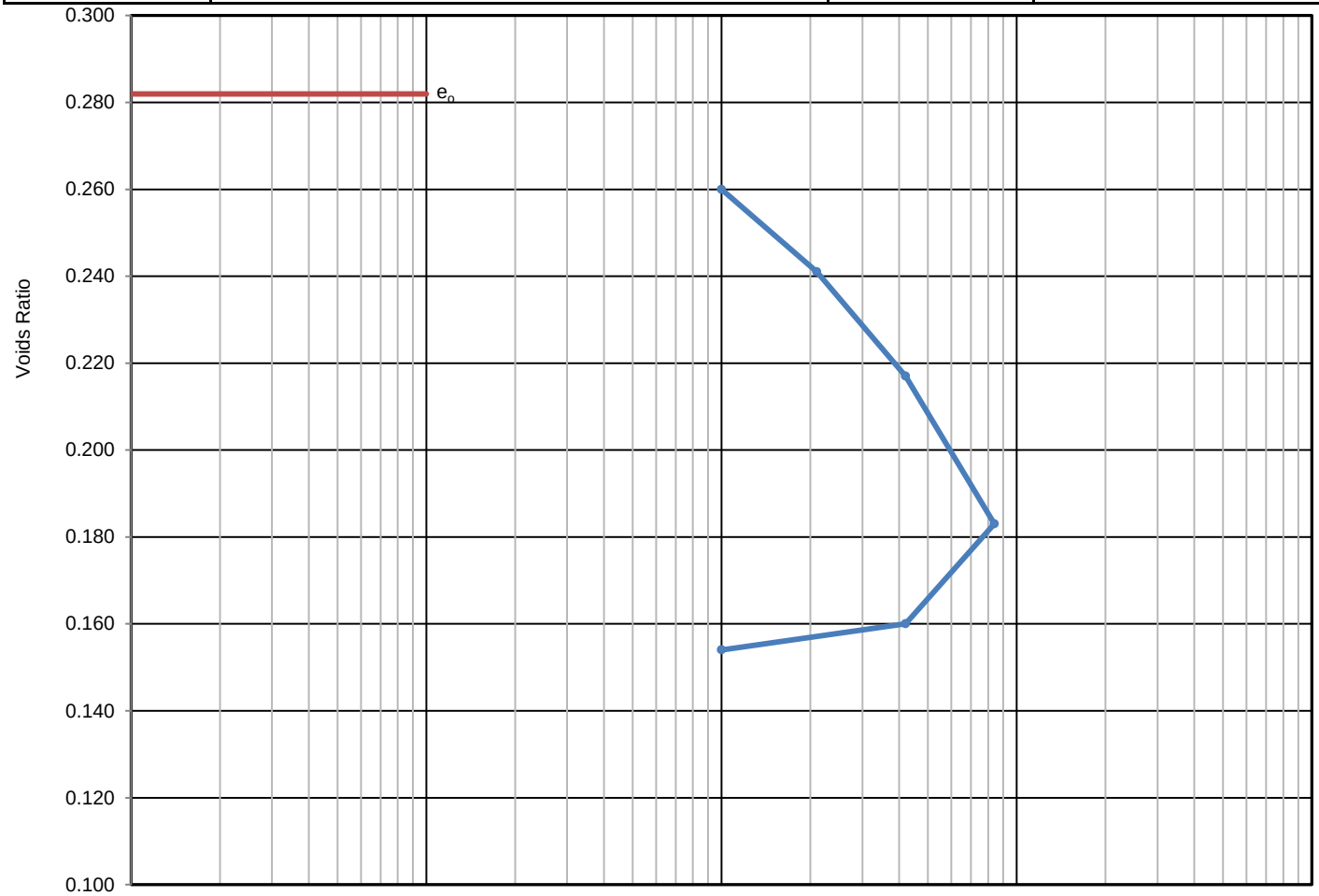

Applied Pressure kPa	Voids ratio	Mv m2/MN	Cv (t90, root) m2/yr
0.0	0.282	-	-
100	0.260	0.17	34
210	0.241	0.14	190
420	0.217	0.092	65
840	0.183	0.066	92
420	0.160	-0.048	
100	0.154	-0.014	

Preparation

Particle density assumed 2.65 Mg/m3

Specimen details	Initial	Final	
Diameter	75.00	-	mm
Height	20.00	18.01	mm
Moisture Content	13.1	11.8	%
Bulk density	2.34	2.57	Mg/m3
Dry density	2.07	2.30	Mg/m3
Voids Ratio	0.282	0.154	
Saturation	123	203	%
Average temperature for test	18.0		oC
Swelling Pressure			kPa
Settlement on saturation			%

Remarks

Final values should be used with caution
Cv plotted at mid point of load increments
Cv corrected to 20oC

Printed : 07/09/2022 12:25

Fig. No 1

ONE DIMENSIONAL CONSOLIDATION TEST
BS1377:Part 5:1990, clause 3

Job Ref	P21060		
Borehole/Pit No.	WTP-BH049		
Site Name	Water Supply Project - Ground Investigation Contract - Lot 1	Sample No.	GB
		Depth	14
		Sample Type	G
Sample Description	Slightly sandy slightly gravelly CLAY with low cobble content	KeyLAB ID	PGL12022051713
Test Method	BS1377:Part 5:1990, clause 3		

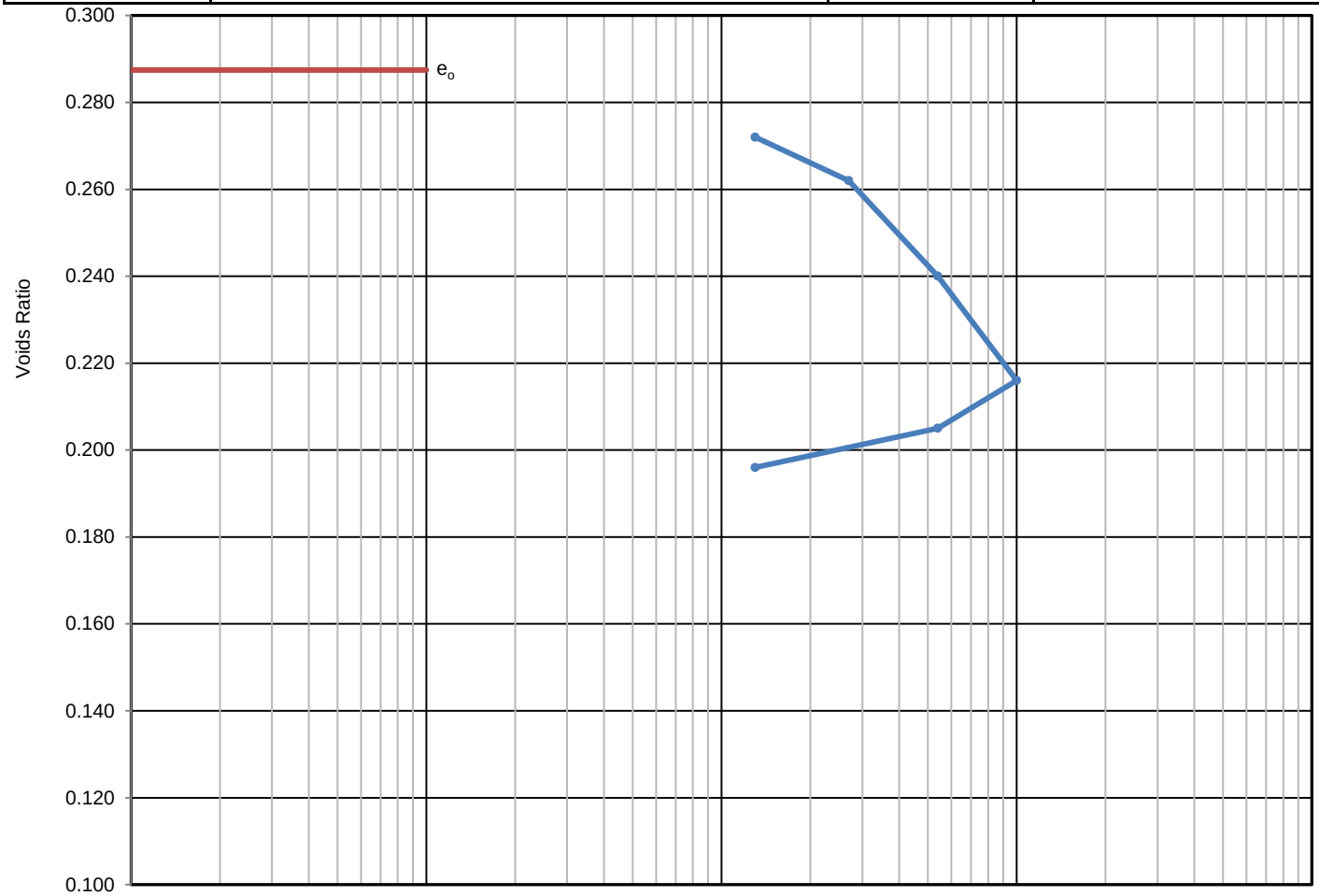

Applied Pressure kPa	Voids ratio	Mv m2/MN	Cv (t90, root) m2/yr
0.0	0.287	-	-
130	0.272	0.093	0.22
270	0.262	0.056	9.1
540	0.240	0.064	270
1,000	0.216	0.042	17
540	0.205	-0.019	
130	0.196	-0.018	

Preparation

Particle density assumed 2.65 Mg/m3

Specimen details	Initial	Final	
Diameter	75.00	-	mm
Height	20.00	18.59	mm
Moisture Content	13.5	11.7	%
Bulk density	2.34	2.47	Mg/m3
Dry density	2.06	2.21	Mg/m3
Voids Ratio	0.287	0.196	
Saturation	125	158	%
Average temperature for test	18.0		oC
Swelling Pressure			kPa
Settlement on saturation			%

Remarks

Final values should be used with caution
Cv plotted at mid point of load increments
Cv corrected to 20oC

Printed : 07/09/2022 12:25

Fig. No 1

ONE DIMENSIONAL CONSOLIDATION TEST
BS1377:Part 5:1990, clause 3

Job Ref	P21060		
Borehole/Pit No.	WTP-BH051		
Site Name	Water Supply Project - Ground Investigation Contract - Lot 1	Sample No.	GB
		Depth	0.25
		Sample Type	G
Sample Description	Very sandy very clayey GRAVEL	KeyLAB ID	PGL12022051714
Test Method	BS1377:Part 5:1990, clause 3		

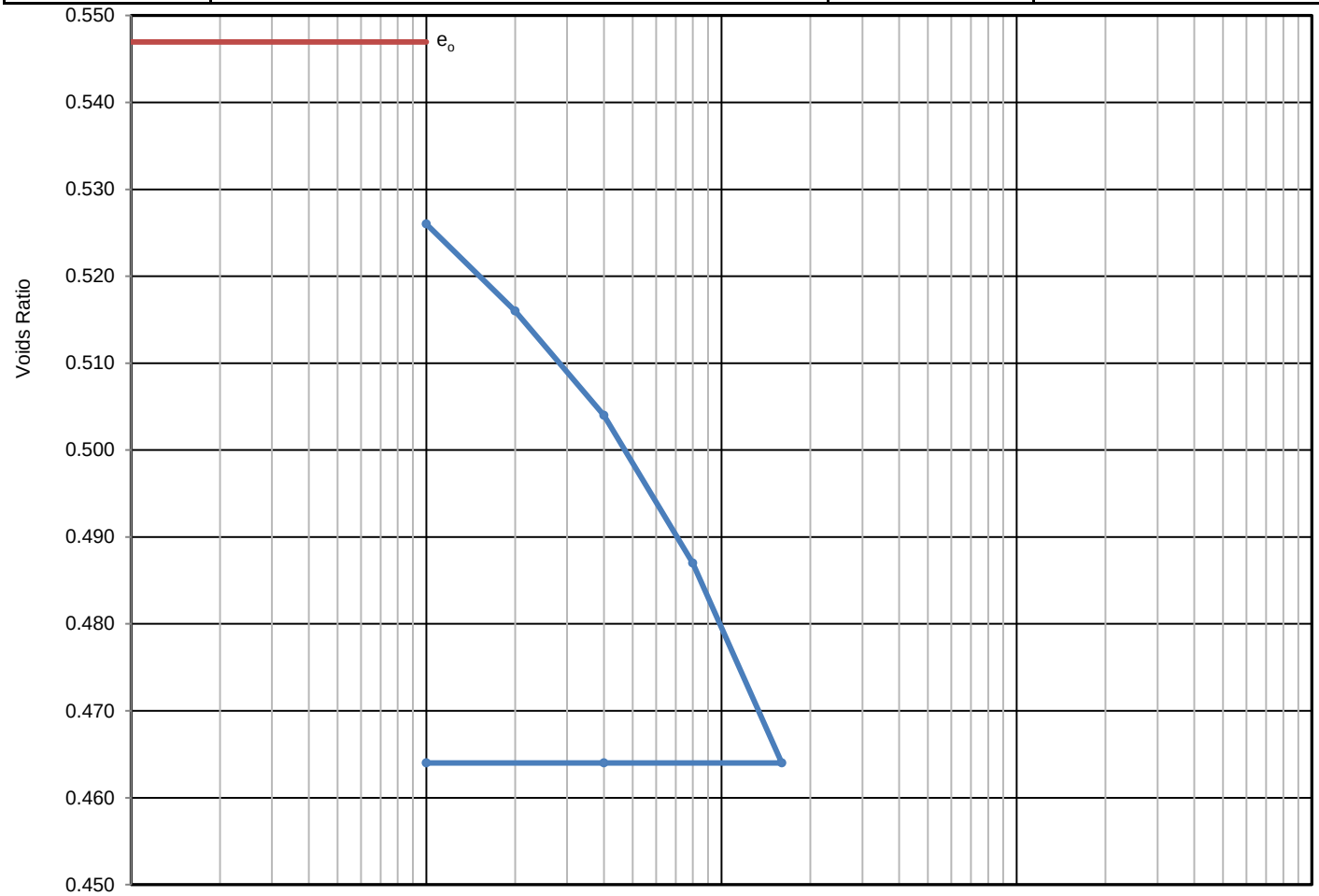

Applied Pressure kPa	Voids ratio	Mv m2/MN	Cv (t90, root) m2/yr
0.0	0.547	-	-
10	0.526	1.3	0.86
20	0.516	0.66	18
40	0.504	0.41	9.3
80	0.487	0.28	29
160	0.464	0.2	100
40	0.464	0.00044	
10	0.464	0.0088	

Preparation

Particle density assumed 2.65 Mg/m3

Specimen details	Initial	Final	
Diameter	75.00	-	mm
Height	20.00	18.93	mm
Moisture Content	22.0	20.0	%
Bulk density	2.09	2.17	Mg/m3
Dry density	1.71	1.81	Mg/m3
Voids Ratio	0.547	0.464	
Saturation	107	114	%
Average temperature for test	18.0		oC
Swelling Pressure			kPa
Settlement on saturation			%
Remarks			

Final values should be used with caution

Cv plotted at mid point of load increments

Cv corrected to 20oC

Printed : 07/09/2022 12:25

Fig. No 1

pgl priority geotechnical	**ONE DIMENSIONAL CONSOLIDATION TEST BS1377:Part 5:1990, clause 3**	Job Ref	P21060
		Borehole/Pit No.	WTP-BH051
Site Name	Water Supply Project - Ground Investigation Contract - Lot 1	Sample No.	GB
		Depth	11.75
		Sample Type	G
Sample Description	Slightly sandy slightly gravelly CLAY	KeyLAB ID	PGL12022051715
Test Method	BS1377:Part 5:1990, clause 3		

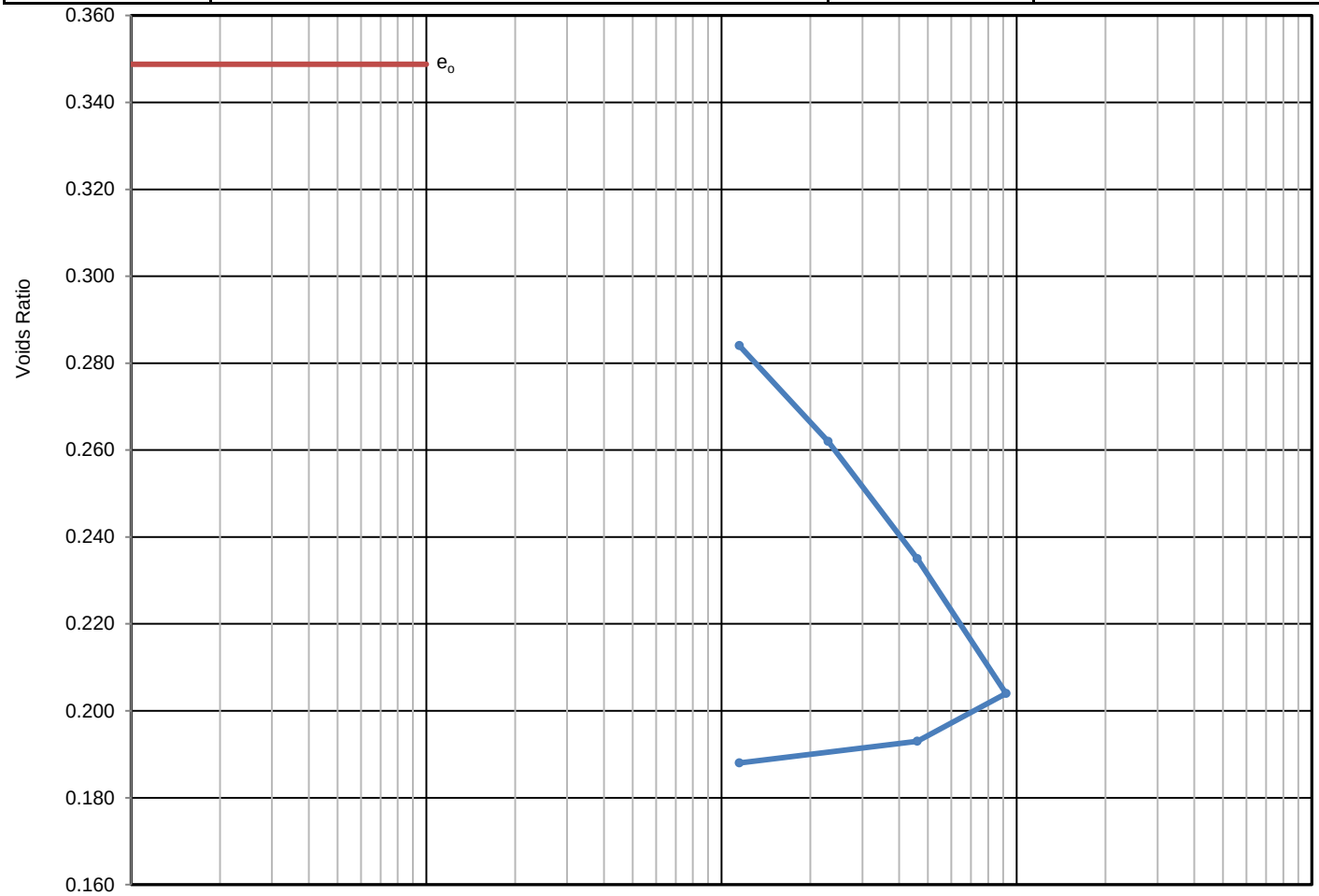

Applied Pressure kPa	Voids ratio	Mv m2/MN	Cv (t90, root) m2/yr
0.0	0.349	-	-
115	0.284	0.42	8.3
230	0.262	0.15	29
460	0.235	0.094	120
920	0.204	0.054	29
460	0.193	-0.02	
115	0.188	-0.013	

Preparation

Particle density assumed 2.65 Mg/m3

Specimen details	Initial	Final	
Diameter	75.00	-	mm
Height	20.00	17.61	mm
Moisture Content	19.5	10.9	%
Bulk density	2.35	2.47	Mg/m3
Dry density	1.96	2.23	Mg/m3
Voids Ratio	0.349	0.188	
Saturation	148	153	%
Average temperature for test	18.0		oC
Swelling Pressure			kPa
Settlement on saturation			%

Remarks

Final values should be used with caution Cv plotted at mid point of load increments Cv corrected to 20oC				Printed : 07/09/2022 12:25	Fig. No 1

pgl priority geotechnical	**ONE DIMENSIONAL CONSOLIDATION TEST BS1377:Part 5:1990, clause 3**	Job Ref	P21060
		Borehole/Pit No.	WTP-BH054
Site Name	Water Supply Project - Ground Investigation Contract - Lot 1	Sample No.	14
		Depth	6
		Sample Type	U
Sample Description	Slightly sandy slightly gravelly CLAY with medium cobble content	KeyLAB ID	PGL120211102356
Test Method	BS1377:Part 5:1990, clause 3		

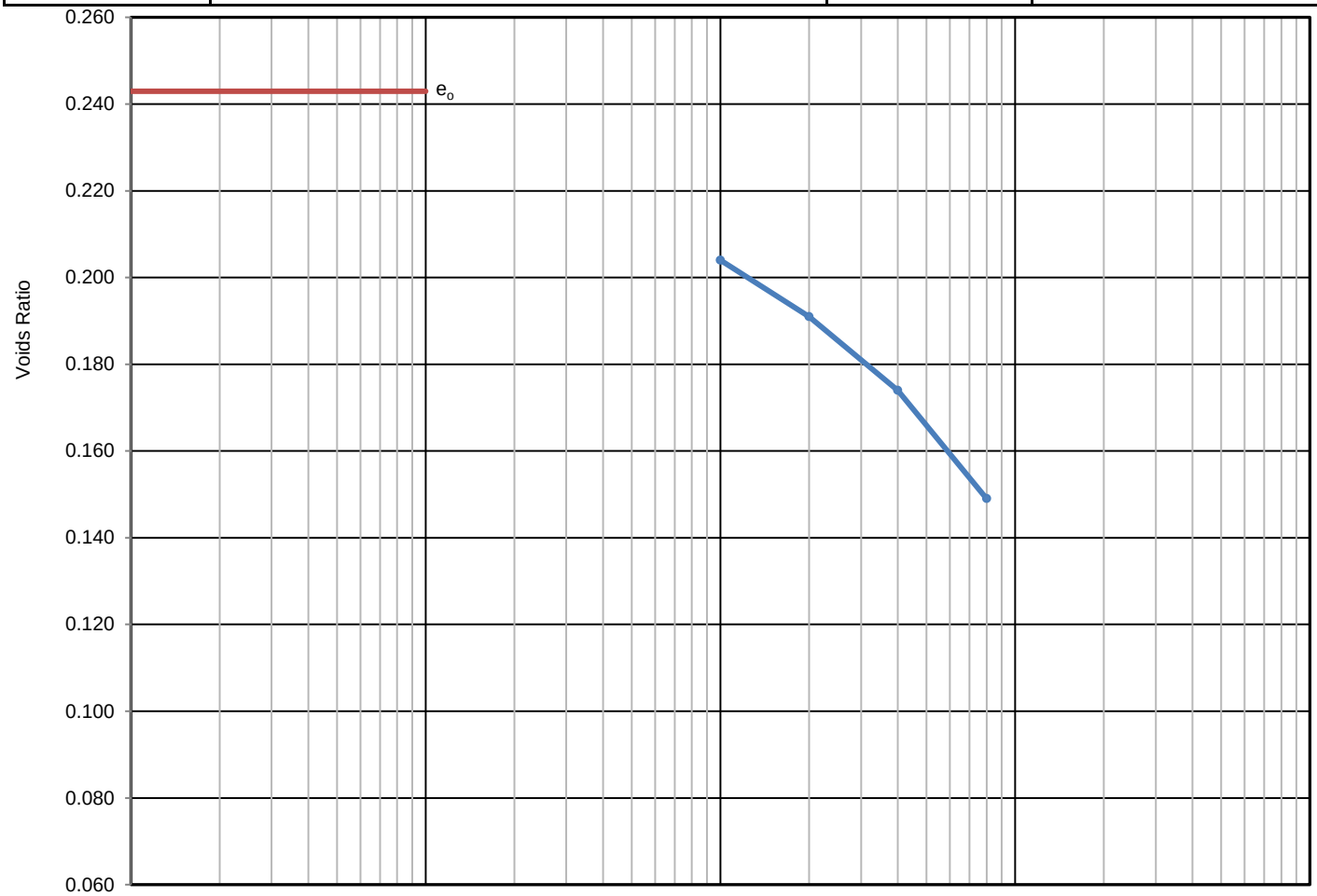

Applied Pressure kPa	Voids ratio	Mv m2/MN	Cv (t90, root) m2/yr
0.0	0.243	-	-
100	0.204	0.31	110
200	0.191	0.11	400
400	0.174	0.072	500
800	0.149	0.053	44

Preparation

Particle density assumed 2.65 Mg/m3

Specimen details	Initial	Final	
Diameter	75.00	-	mm
Height	20.00	18.48	mm
Moisture Content	12.4	9.5	%
Bulk density	2.40	2.53	Mg/m3
Dry density	2.13	2.31	Mg/m3
Voids Ratio	0.243	0.149	
Saturation	135	170	%
Average temperature for test	18.0		oC
Swelling Pressure			kPa
Settlement on saturation			%

Remarks

Final values should be used with caution
Cv plotted at mid point of load increments
Cv corrected to 20oC

Printed : 07/09/2022 12:25

Fig. No 1

pgl priority geotechnical	**ONE DIMENSIONAL CONSOLIDATION TEST BS1377:Part 5:1990, clause 3**	Job Ref	P21060
		Borehole/Pit No.	WTP-BH055A
Site Name	Water Supply Project - Ground Investigation Contract - Lot 1	Sample No.	4
		Depth	3
		Sample Type	U
Sample Description	Slightly gravelly slightly sandy CLAY	KeyLAB ID	PGL120211102386
Test Method	BS1377:Part 5:1990, clause 3		

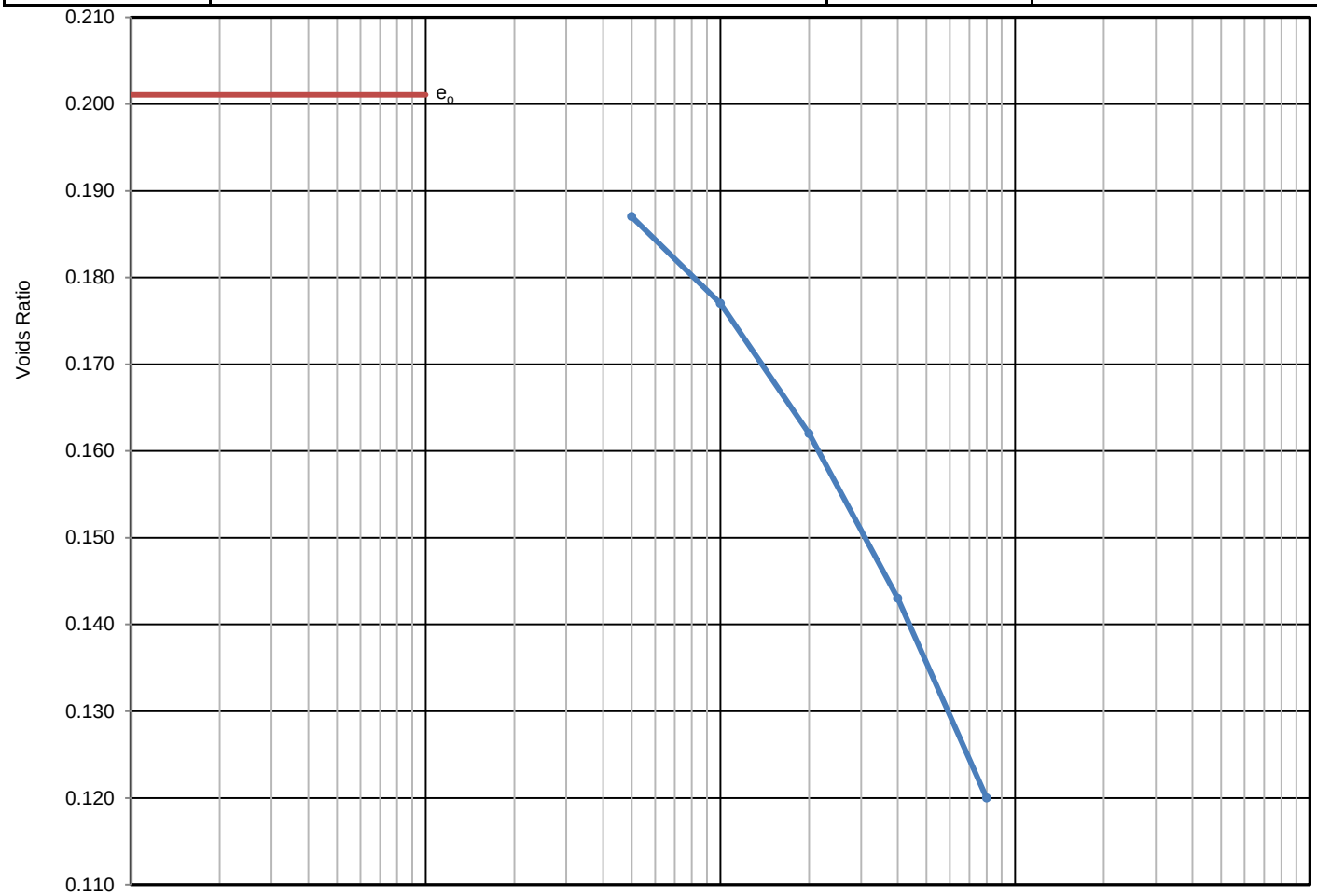

Applied Pressure kPa	Voids ratio	Mv m2/MN	Cv (t90, root) m2/yr
0.0	0.201	-	-
50	0.187	0.24	2.1
100	0.177	0.16	130
200	0.162	0.13	660
400	0.143	0.08	90
800	0.120	0.051	46

Preparation

Particle density assumed 2.65 Mg/m3

Specimen details	Initial	Final	
Diameter	75.00	-	mm
Height	20.00	18.65	mm
Moisture Content	11.6	9.4	%
Bulk density	2.46	2.59	Mg/m3
Dry density	2.21	2.37	Mg/m3
Voids Ratio	0.201	0.120	
Saturation	153	207	%
Average temperature for test	18.0		oC
Swelling Pressure			kPa
Settlement on saturation			%

Remarks

Final values should be used with caution
Cv plotted at mid point of load increments
Cv corrected to 20oC

Printed : 07/09/2022 12:25

Fig. No 1

ONE DIMENSIONAL CONSOLIDATION TEST
BS1377:Part 5:1990, clause 3

Job Ref	P21060		
Borehole/Pit No.	WTP-BH056		
Site Name	Water Supply Project - Ground Investigation Contract - Lot 1	Sample No.	3
		Depth	1
		Sample Type	U
Sample Description	Slightly gravelly slightly sandy CLAY	KeyLAB ID	PGL120211102407
Test Method	BS1377:Part 5:1990, clause 3		

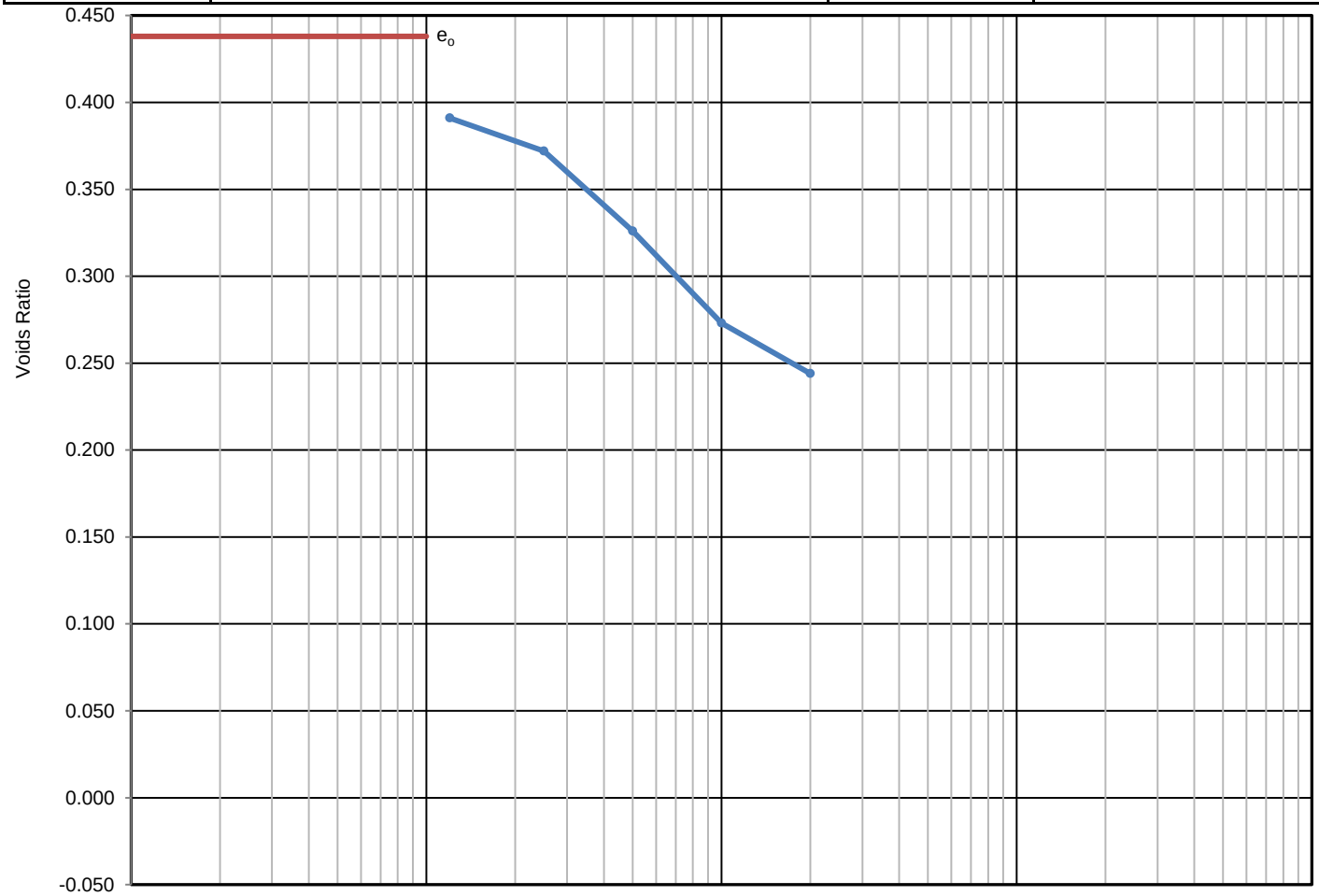

Applied Pressure kPa	Voids ratio	Mv m2/MN	Cv (t90, root) m2/yr
0.0	0.438	-	-
12	0.391	2.7	560
25	0.372	1.1	380
50	0.326	1.3	1200
100	0.273	0.8	1600
200	0.244	0.23	130

Preparation

Particle density assumed 2.65 Mg/m3

Specimen details	Initial	Final	
Diameter	75.00	-	mm
Height	20.00	17.31	mm
Moisture Content	18.0	15.4	%
Bulk density	2.17	2.46	Mg/m3
Dry density	1.84	2.13	Mg/m3
Voids Ratio	0.438	0.244	
Saturation	109	167	%
Average temperature for test	18.0		oC
Swelling Pressure			kPa
Settlement on saturation			%

Remarks

Final values should be used with caution
Cv plotted at mid point of load increments
Cv corrected to 20oC

Printed : 07/09/2022 12:25

Fig. No 1

pgl priority geotechnical	**ONE DIMENSIONAL CONSOLIDATION TEST BS1377:Part 5:1990, clause 3**	Job Ref	P21060
		Borehole/Pit No.	WTP-BH056
Site Name	Water Supply Project - Ground Investigation Contract - Lot 1	Sample No.	12
		Depth	3
		Sample Type	U
Sample Description	Slightly sandy slightly gravelly CLAY	KeyLAB ID	PGL120211102406
Test Method	BS1377:Part 5:1990, clause 3		

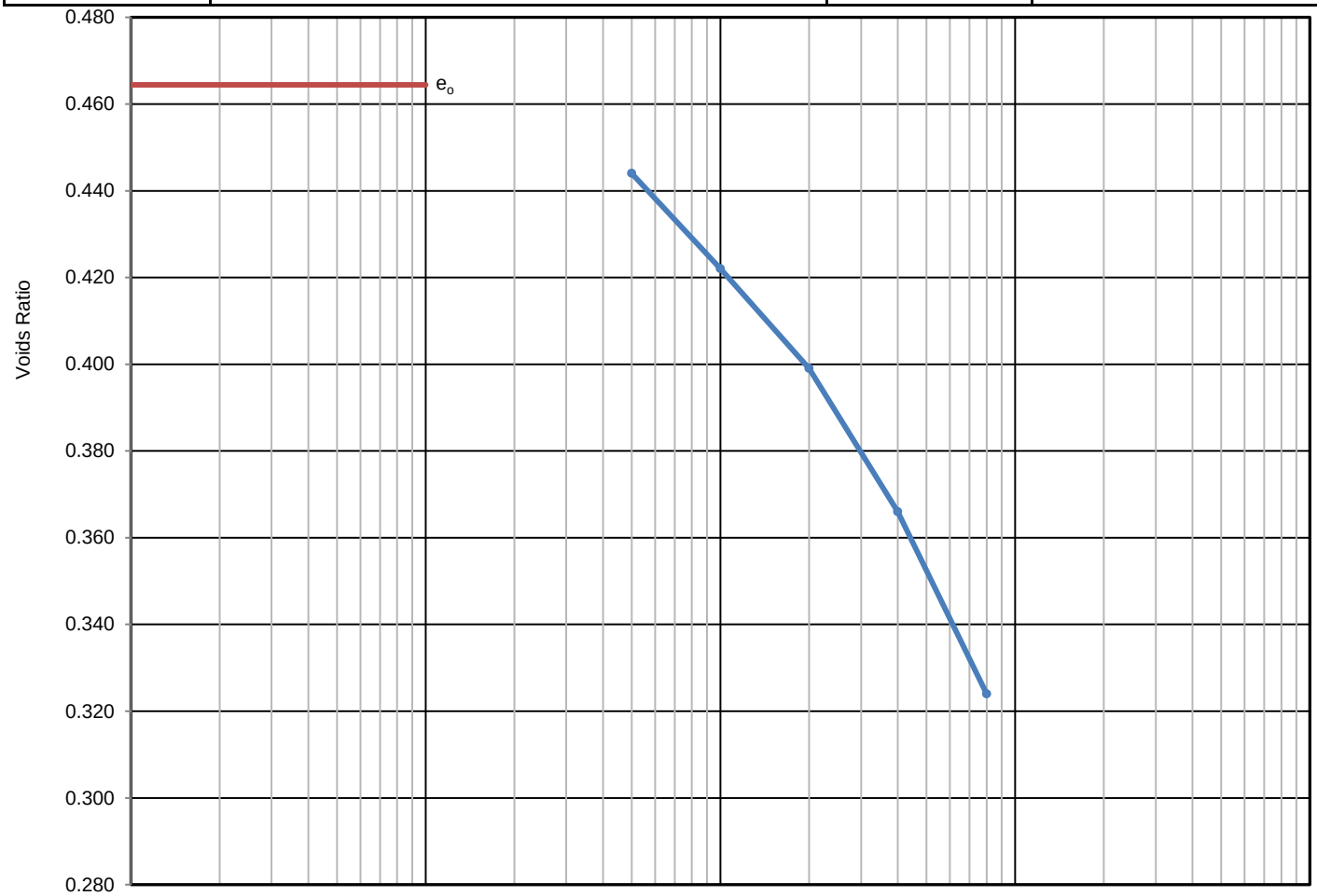

Applied Pressure kPa	Voids ratio	Mv m2/MN	Cv (t90, root) m2/yr
0.0	0.464	-	-
50	0.444	0.28	0.8
100	0.422	0.3	700
200	0.399	0.16	340
400	0.366	0.12	150
800	0.324	0.077	18

Preparation

Particle density assumed 2.65 Mg/m3

Specimen details	Initial	Final	
Diameter	75.00	-	mm
Height	20.00	18.08	mm
Moisture Content	20.3	16.5	%
Bulk density	2.18	2.33	Mg/m3
Dry density	1.81	2.00	Mg/m3
Voids Ratio	0.464	0.324	
Saturation	116	135	%
Average temperature for test	18.0		oC
Swelling Pressure			kPa
Settlement on saturation			%

Remarks

Final values should be used with caution
Cv plotted at mid point of load increments
Cv corrected to 20oC

Printed : 07/09/2022 12:25

Fig. No 1

pgl priority geotechnical	**ONE DIMENSIONAL CONSOLIDATION TEST BS1377:Part 5:1990, clause 3**	Job Ref	P21060
		Borehole/Pit No.	WTP-BH064
Site Name	Water Supply Project - Ground Investigation Contract - Lot 1	Sample No.	GB
		Depth	3.94
		Sample Type	G
Sample Description	Slightly sandy slightly gravelly CLAY	KeyLAB ID	PGL12022051716
Test Method	BS1377:Part 5:1990, clause 3		

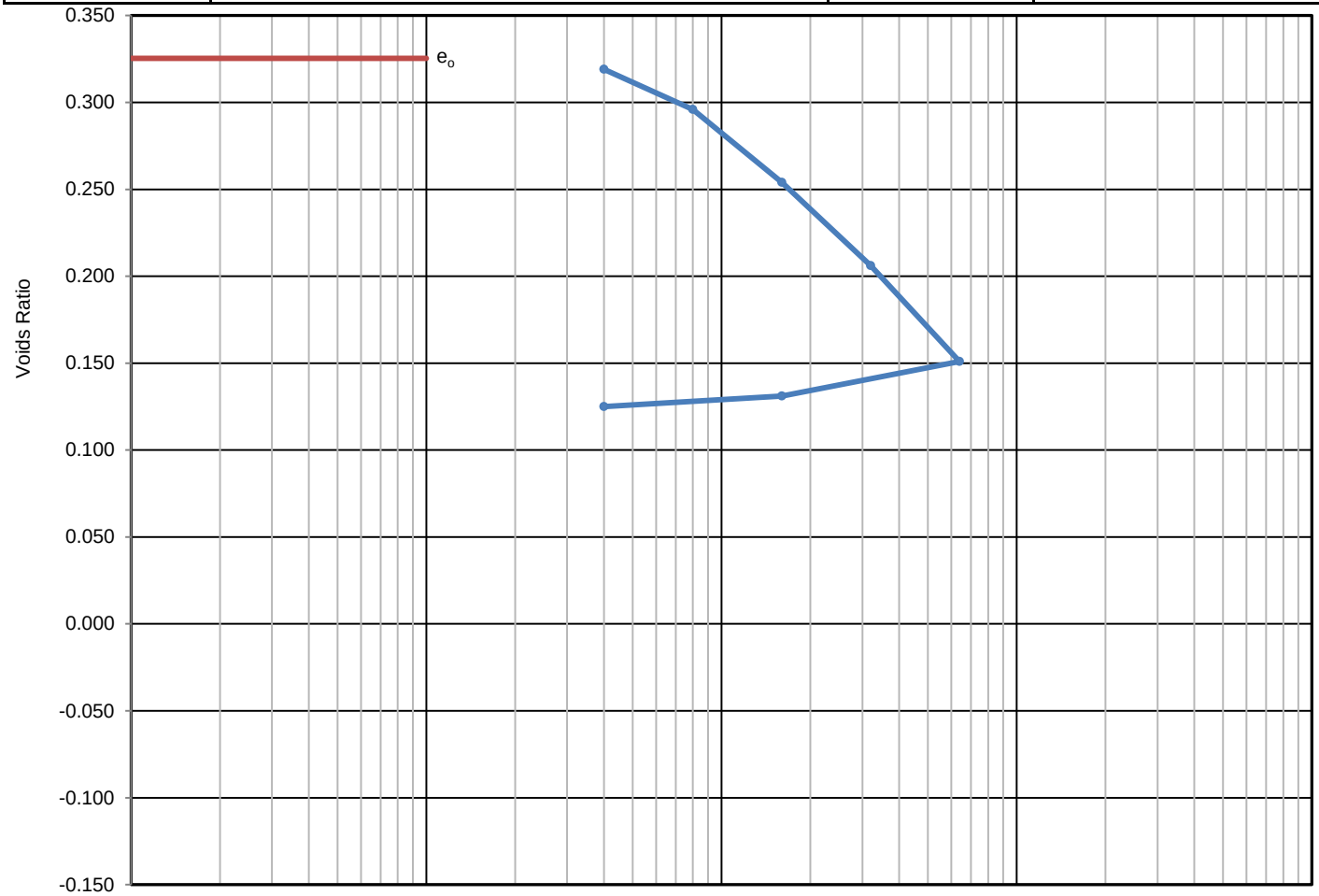

Applied Pressure kPa	Voids ratio	Mv m2/MN	Cv (t90, root) m2/yr
0.0	0.325	-	-
40	0.319	0.11	0.54
80	0.296	0.45	940
160	0.254	0.4	1200
320	0.206	0.24	150
640	0.151	0.14	360
160	0.131	-0.036	
40	0.125	-0.046	

Preparation

Particle density assumed 2.65 Mg/m3

Specimen details	Initial	Final	
Diameter	75.00	-	mm
Height	20.00	16.98	mm
Moisture Content	15.1	12.9	%
Bulk density	2.30	2.66	Mg/m3
Dry density	2.00	2.36	Mg/m3
Voids Ratio	0.325	0.125	
Saturation	123	273	%
Average temperature for test	18.0		oC
Swelling Pressure			kPa
Settlement on saturation			%

Remarks

Final values should be used with caution
Cv plotted at mid point of load increments
Cv corrected to 20oC

Printed : 07/09/2022 12:25

Fig. No 1

ONE DIMENSIONAL CONSOLIDATION TEST
BS1377:Part 5:1990, clause 3

Job Ref	P21060		
Borehole/Pit No.	WTP-BH064		
Site Name	Water Supply Project - Ground Investigation Contract - Lot 1	Sample No.	GB
		Depth	6.24
		Sample Type	G
Sample Description	Slightly sandy slightly gravelly CLAY	KeyLAB ID	PGL12022051717
Test Method	BS1377:Part 5:1990, clause 3		

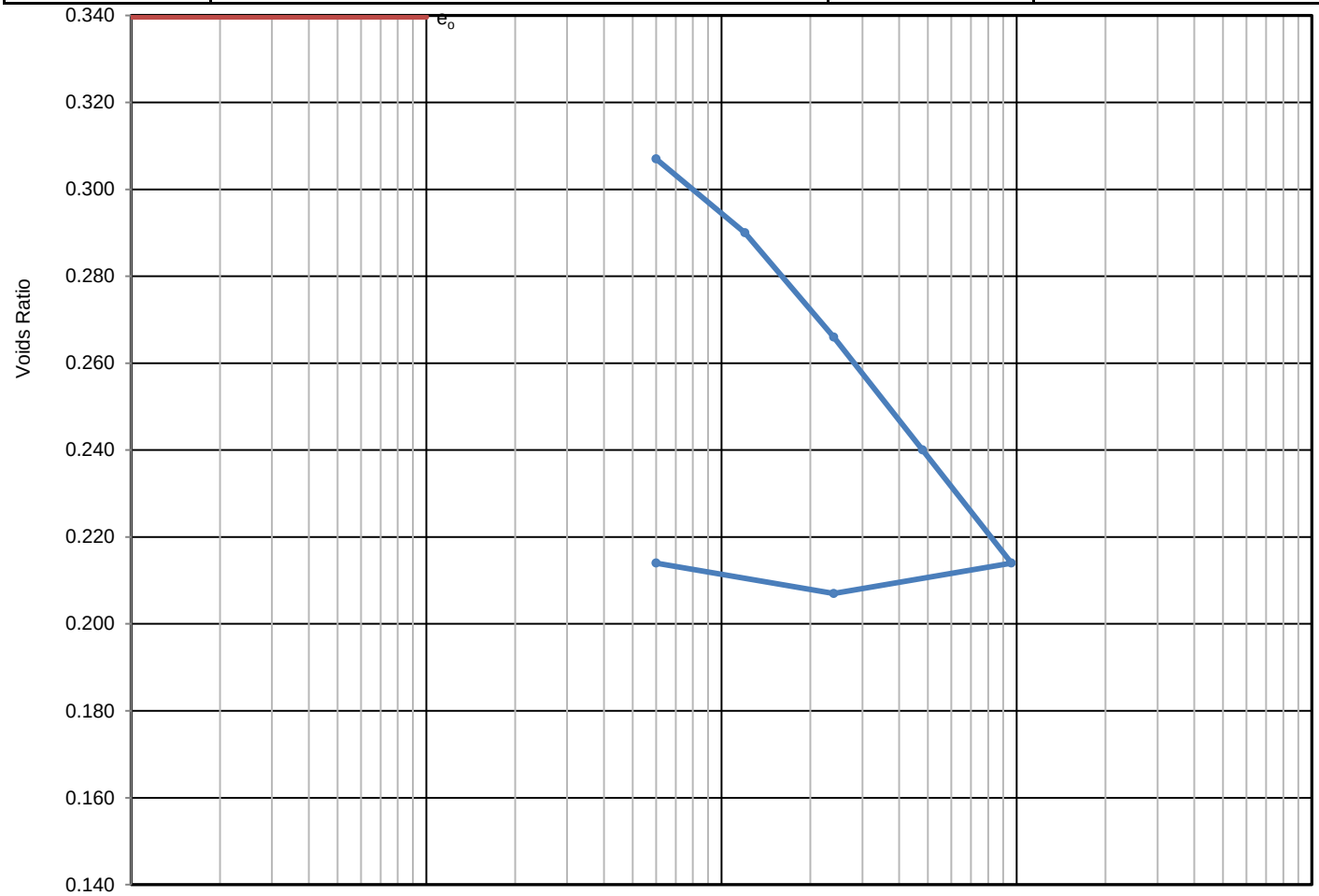

Applied Pressure kPa	Voids ratio	Mv m2/MN	Cv (t90, root) m2/yr
0.0	0.340	-	-
60	0.307	0.41	27
120	0.290	0.21	400
240	0.266	0.15	720
480	0.240	0.087	120
960	0.214	0.043	65
240	0.207	-0.0084	
60	0.214	-0.00061	

Preparation

Particle density assumed 2.65 Mg/m3

Specimen details	Initial	Final	
Diameter	75.00	-	mm
Height	20.00	18.13	mm
Moisture Content	15.1	13.1	%
Bulk density	2.28	2.47	Mg/m3
Dry density	1.98	2.18	Mg/m3
Voids Ratio	0.340	0.214	
Saturation	118	163	%
Average temperature for test	18.0		oC
Swelling Pressure			kPa
Settlement on saturation			%

Remarks

Final values should be used with caution
Cv plotted at mid point of load increments
Cv corrected to 20oC

Printed : 07/09/2022 12:25

Fig. No 1

ONE DIMENSIONAL CONSOLIDATION TEST
BS1377:Part 5:1990, clause 3

Job Ref	P21060		
Borehole/Pit No.	WTP-BH070		
Site Name	Water Supply Project - Ground Investigation Contract - Lot 1	Sample No.	3
		Depth	1
		Sample Type	U
Sample Description	Slightly sandy slightly gravelly CLAY	KeyLAB ID	PGL120211102466
Test Method	BS1377:Part 5:1990, clause 3		

Applied Pressure kPa	Voids ratio	Mv m2/MN	Cv (t90, root) m2/yr
0.0	0.571	-	-
6	0.560	1.2	58
12	0.551	0.9	33
25	0.540	0.57	1700
50	0.502	0.98	890
100	0.462	0.54	1300

Preparation

Particle density assumed 2.65 Mg/m3

Specimen details	Initial	Final	
Diameter	75.00	-	mm
Height	20.00	18.62	mm
Moisture Content	21.4	21.0	%
Bulk density	2.05	2.19	Mg/m3
Dry density	1.69	1.81	Mg/m3
Voids Ratio	0.571	0.462	
Saturation	99	120	%
Average temperature for test	18.0		oC
Swelling Pressure			kPa
Settlement on saturation			%

Remarks

Final values should be used with caution
Cv plotted at mid point of load increments
Cv corrected to 20oC

Printed : 07/09/2022 12:25

Fig. No 1

ONE DIMENSIONAL CONSOLIDATION TEST
BS1377:Part 5:1990, clause 3

Job Ref	P21060		
Borehole/Pit No.	WTP-BH070		
Site Name	Water Supply Project - Ground Investigation Contract - Lot 1	Sample No.	6
		Depth	2.2
		Sample Type	U
Sample Description	Slightly sandy slightly gravelly CLAY	KeyLAB ID	PGL120211102467
Test Method	BS1377:Part 5:1990, clause 3		

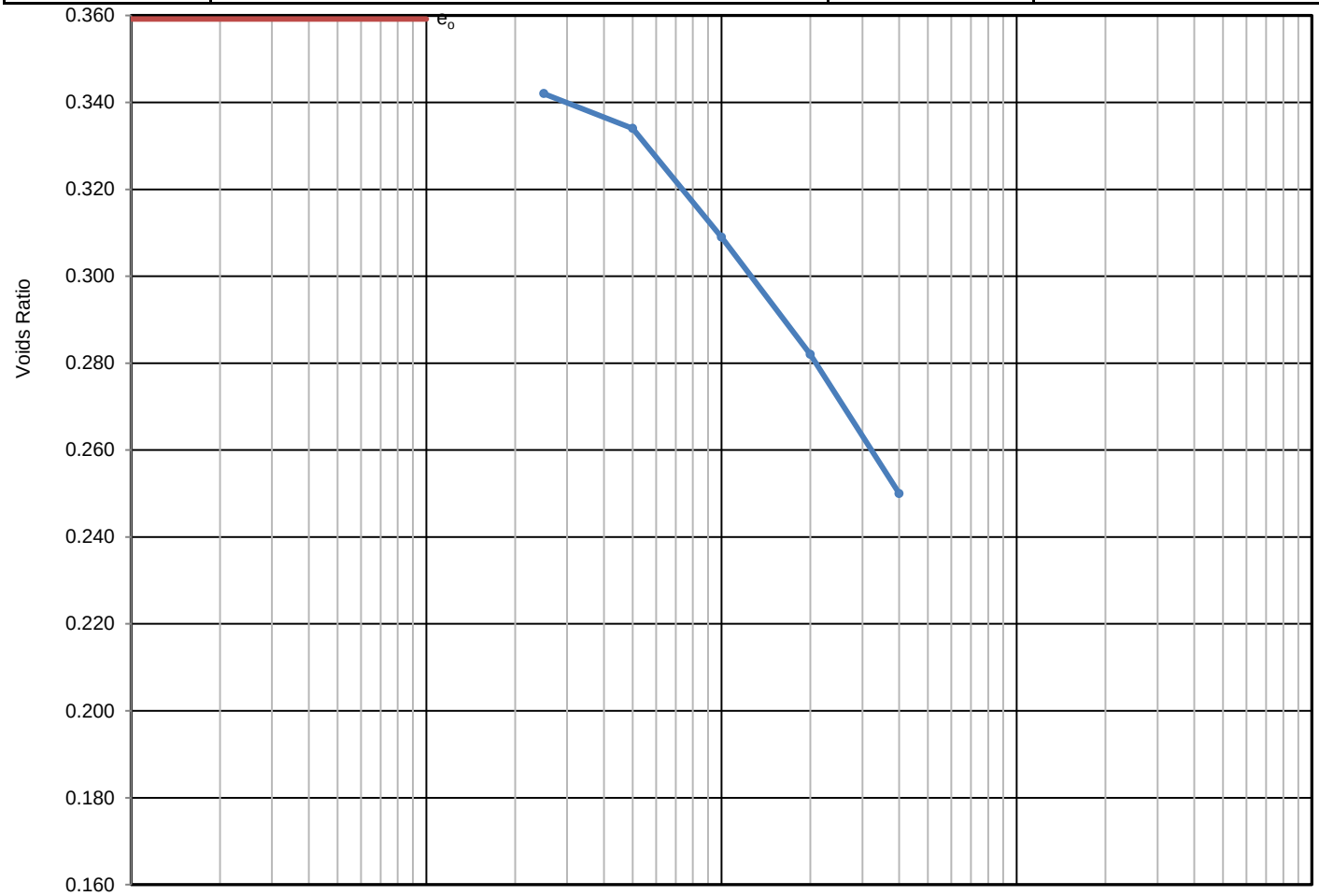

Applied Pressure kPa	Voids ratio	Mv m2/MN	Cv (t90, root) m2/yr
0.0	0.359	-	-
25	0.342	0.51	41
50	0.334	0.25	32
100	0.309	0.38	3200
200	0.282	0.21	710
400	0.250	0.12	620

Preparation

Particle density assumed 2.65 Mg/m3

Specimen details	Initial	Final	
Diameter	75.00	-	mm
Height	20.00	18.39	mm
Moisture Content	14.5	12.8	%
Bulk density	2.23	2.39	Mg/m3
Dry density	1.95	2.12	Mg/m3
Voids Ratio	0.359	0.250	
Saturation	107	135	%
Average temperature for test	18.0		oC
Swelling Pressure			kPa
Settlement on saturation			%
Remarks			

Final values should be used with caution
Cv plotted at mid point of load increments
Cv corrected to 20oC

Printed : 07/09/2022 12:25

Fig. No 1

ONE DIMENSIONAL CONSOLIDATION TEST
BS1377:Part 5:1990, clause 3

Job Ref	P21060		
Borehole/Pit No.	WTP-BH073		
Site Name	Water Supply Project - Ground Investigation Contract - Lot 1	Sample No.	
		Depth	2.9
		Sample Type	G
Sample Description	Slightly sandy slightly gravelly CLAY	KeyLAB ID	PGL1202203021
Test Method	BS1377:Part 5:1990, clause 3		

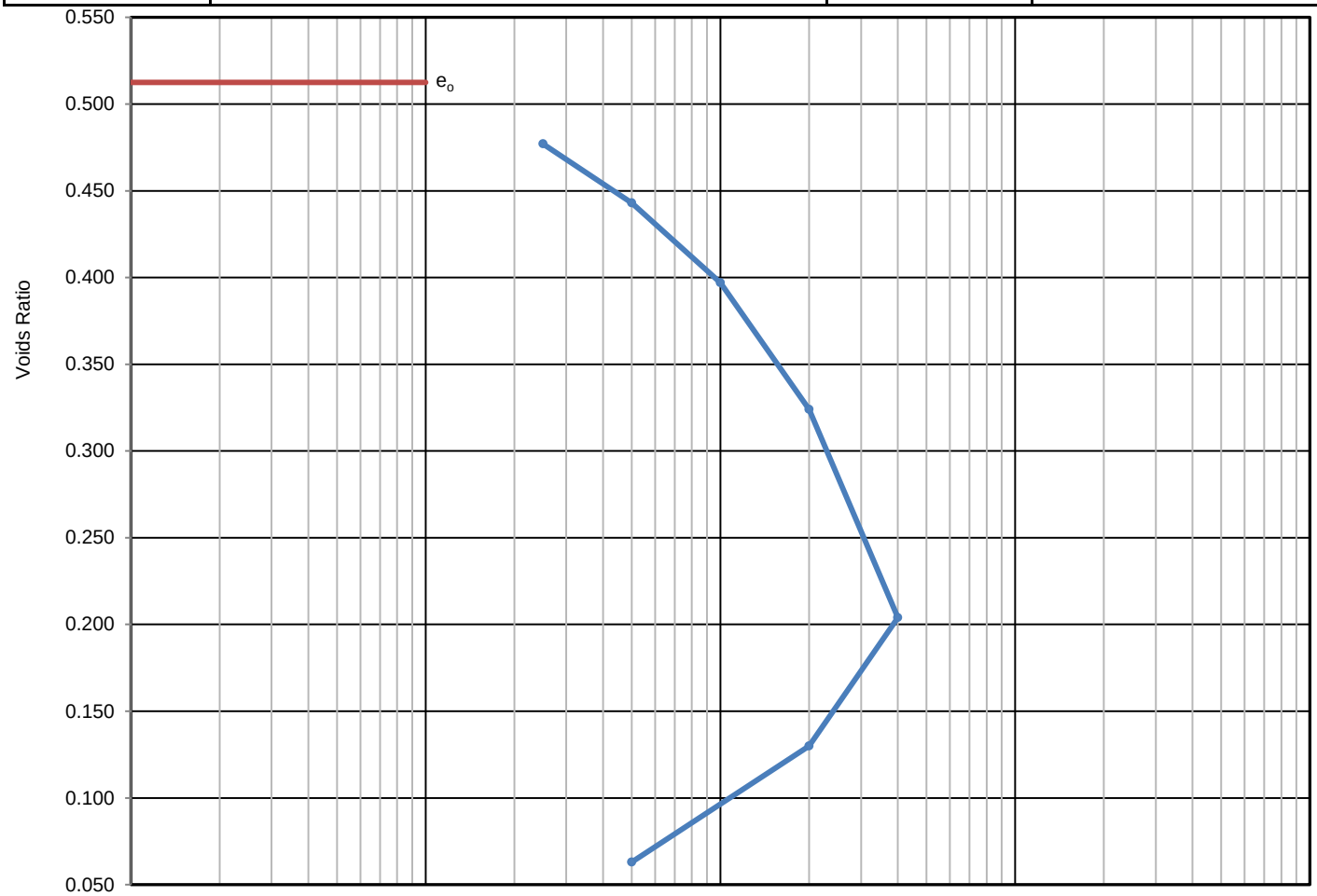

Applied Pressure kPa	Voids ratio	Mv m2/MN	Cv (t90, root) m2/yr
0.0	0.512	-	-
25	0.477	0.93	480
50	0.443	0.93	
100	0.397	0.64	1400
200	0.324	0.52	3200
400	0.204	0.45	99
200	0.130	-0.31	
50	0.063	-0.39	

Preparation

Particle density assumed 2.65 Mg/m3

Specimen details	Initial	Final	
Diameter	75.00	-	mm
Height	20.00	14.06	mm
Moisture Content	20.5	19.9	%
Bulk density	2.11	2.99	Mg/m3
Dry density	1.75	2.49	Mg/m3
Voids Ratio	0.512	0.063	
Saturation	106	834	%
Average temperature for test	18.0		oC
Swelling Pressure			kPa
Settlement on saturation			%

Remarks

Final values should be used with caution
Cv plotted at mid point of load increments
Cv corrected to 20oC

Printed : 07/09/2022 12:25

Fig. No 1

pgl priority geotechnical	**ONE DIMENSIONAL CONSOLIDATION TEST BS1377:Part 5:1990, clause 3**	Job Ref	P21060
		Borehole/Pit No.	WTP-BH073
Site Name	Water Supply Project - Ground Investigation Contract - Lot 1	Sample No.	GB
		Depth	5.9
		Sample Type	G
Sample Description	Slightly sandy slightly gravelly CLAY	KeyLAB ID	PGL12022051718
Test Method	BS1377:Part 5:1990, clause 3		

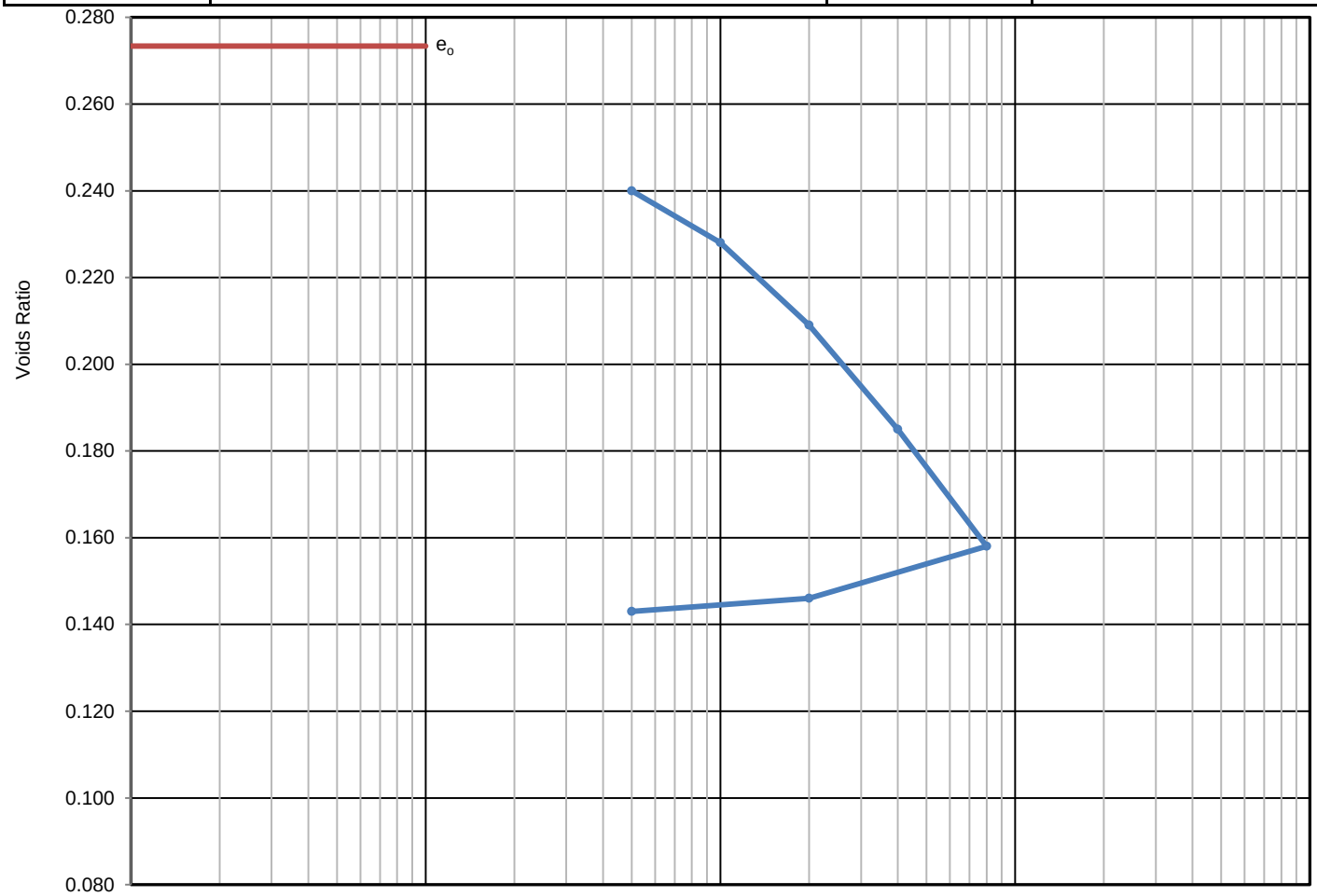

Applied Pressure kPa	Voids ratio	Mv m2/MN	Cv (t90, root) m2/yr
0.0	0.273	-	-
50	0.240	0.52	47
100	0.228	0.2	430
200	0.209	0.15	950
400	0.185	0.098	760
800	0.158	0.057	24
200	0.146	-0.017	
50	0.143	-0.018	

Preparation

Particle density assumed 2.65 Mg/m3

Specimen details	Initial	Final	
Diameter	75.00	-	mm
Height	20.00	17.96	mm
Moisture Content	13.0	11.4	%
Bulk density	2.35	2.58	Mg/m3
Dry density	2.08	2.32	Mg/m3
Voids Ratio	0.273	0.143	
Saturation	126	212	%
Average temperature for test	18.0		oC
Swelling Pressure			kPa
Settlement on saturation			%

Remarks

Final values should be used with caution
Cv plotted at mid point of load increments
Cv corrected to 20oC

Printed : 07/09/2022 12:25

Fig. No 1

pgl priority geotechnical	**ONE DIMENSIONAL CONSOLIDATION TEST BS1377:Part 5:1990, clause 3**	Job Ref	P21060
		Borehole/Pit No.	WTP-BH073
Site Name	Water Supply Project - Ground Investigation Contract - Lot 1	Sample No.	GB
		Depth	12.7
		Sample Type	G
Sample Description	Slightly sandy slightly gravelly CLAY	KeyLAB ID	PGL12022051719
Test Method	BS1377:Part 5:1990, clause 3		

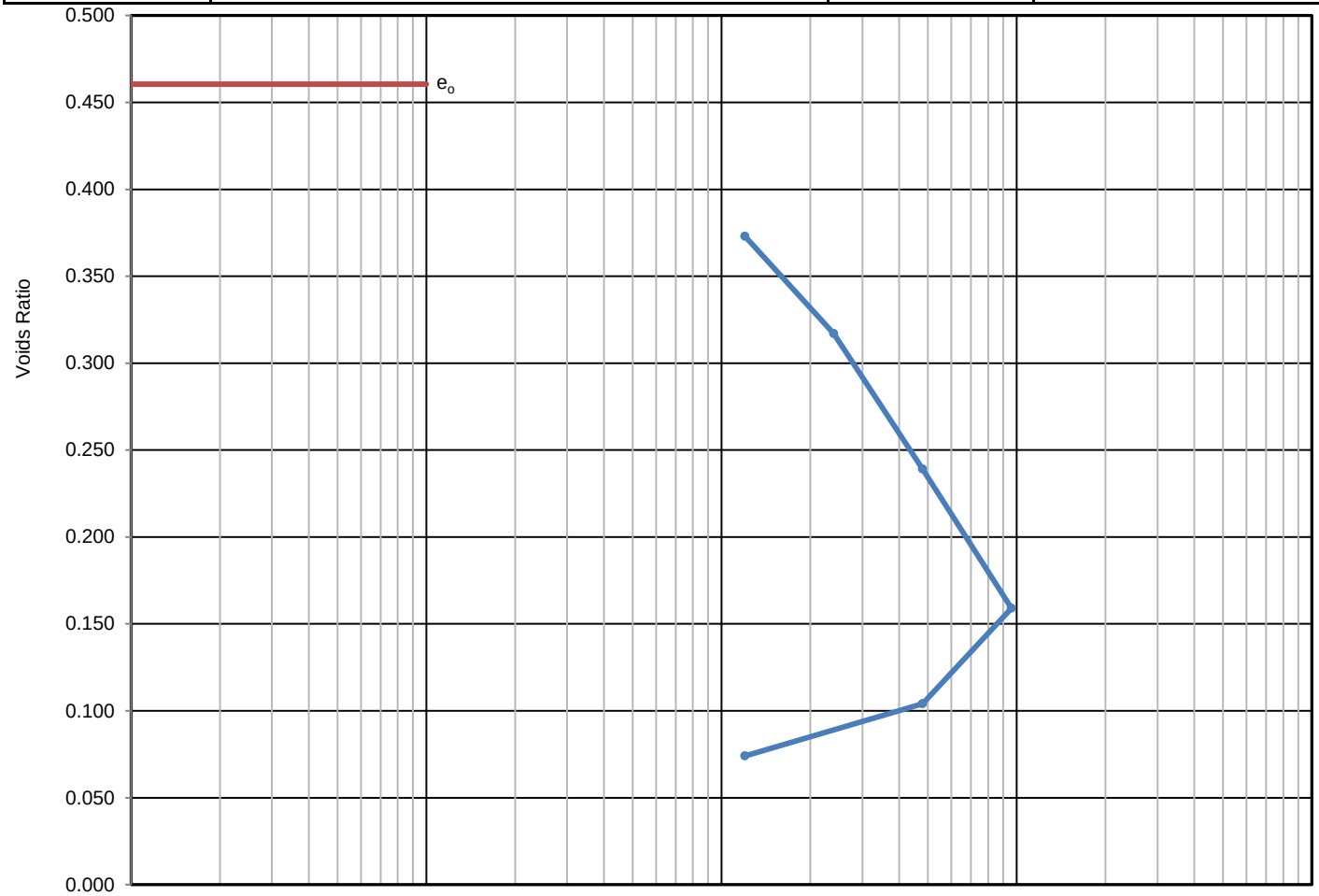

Applied Pressure kPa	Voids ratio	Mv m2/MN	Cv (t90, root) m2/yr
0.0	0.460	-	-
120	0.373	0.5	18
240	0.317	0.34	890
480	0.239	0.25	260
960	0.159	0.13	140
480	0.104	-0.098	
120	0.074	-0.076	

Preparation

Particle density assumed 2.65 Mg/m3

Specimen details	Initial	Final	
Diameter	75.00	-	mm
Height	20.00	14.71	mm
Moisture Content	19.8	17.6	%
Bulk density	2.17	3.01	Mg/m3
Dry density	1.81	2.56	Mg/m3
Voids Ratio	0.460	0.035	
Saturation	114	1342	%
Average temperature for test	18.0		oC
Swelling Pressure			kPa
Settlement on saturation			%

Remarks

Final values should be used with caution
Cv plotted at mid point of load increments
Cv corrected to 20oC

Printed : 07/09/2022 12:25

Fig. No 1

ONE DIMENSIONAL CONSOLIDATION TEST
BS1377:Part 5:1990, clause 3

		Job Ref	P21060
		Borehole/Pit No.	WTP-BH080
Site Name	Water Supply Project - Ground Investigation Contract - Lot 1	Sample No.	GB
		Depth	8.75
		Sample Type	G
Sample Description	Slightly sandy slightly gravelly CLAY with low cobble content	KeyLAB ID	PGL12022051720
Test Method	BS1377:Part 5:1990, clause 3		

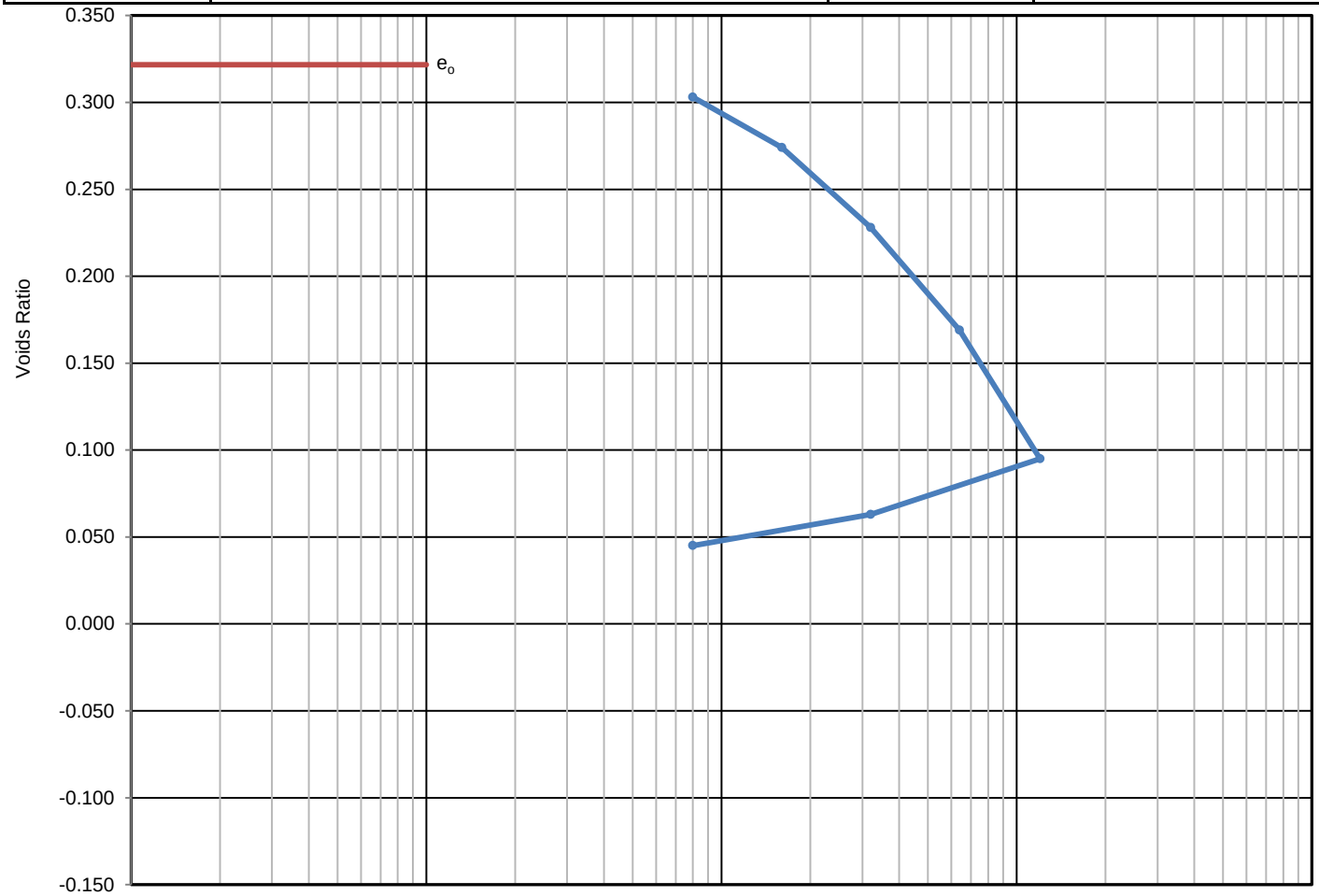

Applied Pressure kPa	Voids ratio	Mv m2/MN	Cv (t90, root) m2/yr
0.0	0.322	-	-
80	0.303	0.18	5.5
160	0.274	0.28	510
320	0.228	0.23	150
640	0.169	0.15	12
1,200	0.095	0.11	670
320	0.063	-0.034	
80	0.045	-0.069	

Preparation

Particle density assumed 2.65 Mg/m3

Specimen details	Initial	Final	
Diameter	75.00	-	mm
Height	20.00	15.81	mm
Moisture Content	13.7	12.0	%
Bulk density	2.28		Mg/m3
Dry density	2.01		Mg/m3
Voids Ratio	0.322		
Saturation	113		%
Average temperature for test	18.0		oC
Swelling Pressure			kPa
Settlement on saturation			%

Remarks

Final values should be used with caution
Cv plotted at mid point of load increments
Cv corrected to 20oC

Printed : 07/09/2022 12:25

Fig. No 1

pgl priority geotechnical	**ONE DIMENSIONAL CONSOLIDATION TEST BS1377:Part 5:1990, clause 3**	Job Ref	P21060
		Borehole/Pit No.	WTP-BH080
Site Name	Water Supply Project - Ground Investigation Contract - Lot 1	Sample No.	6
		Depth	10.5
		Sample Type	GB
Sample Description	Slightly sandy slightly gravelly CLAY	KeyLAB ID	PGL120211208412
Test Method	BS1377:Part 5:1990, clause 3		

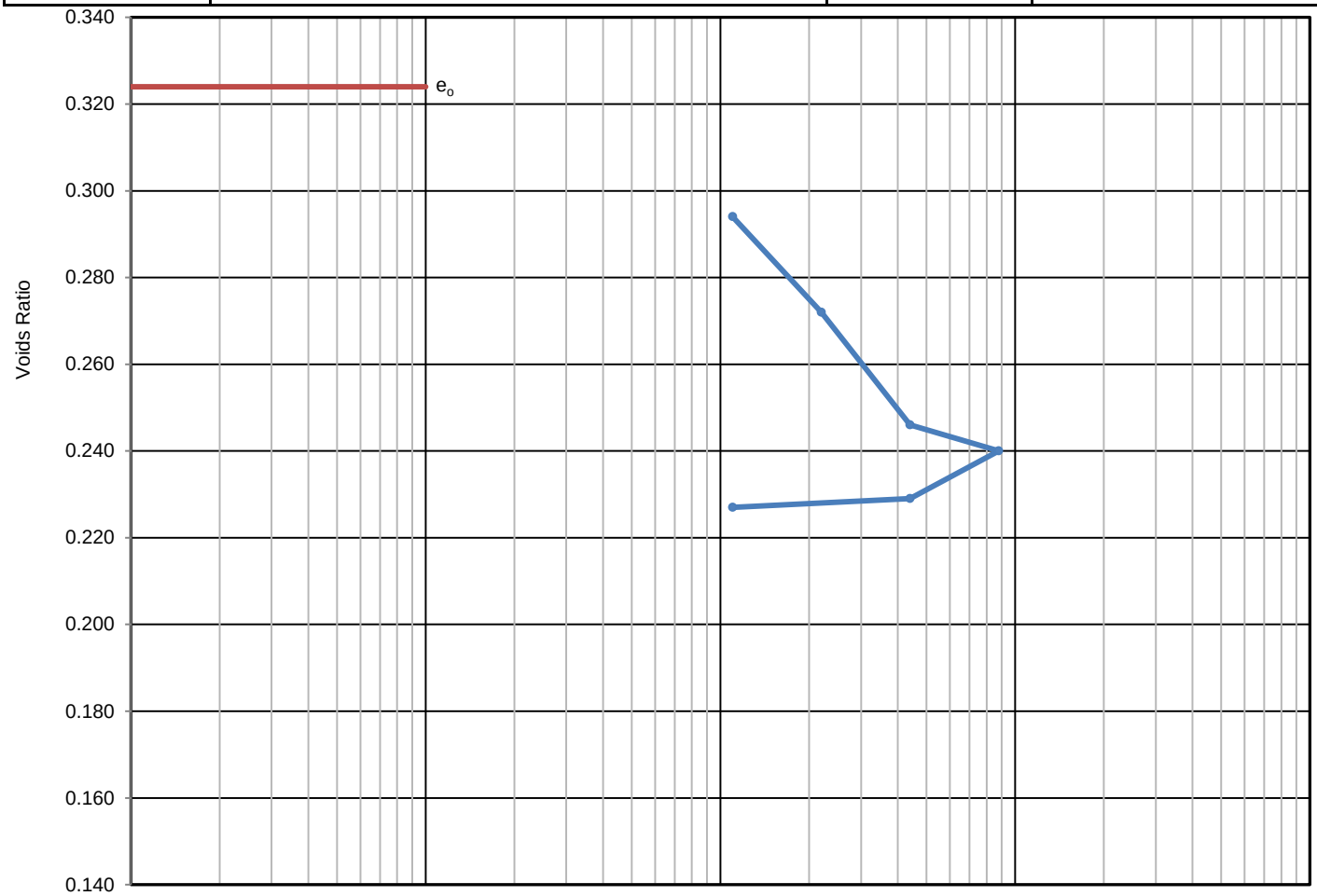

Applied Pressure kPa	Voids ratio	Mv m2/MN	Cv (t90, root) m2/yr
0.0	0.324	-	-
110	0.294	0.21	2400
220	0.272	0.15	1400
440	0.246	0.096	970
880	0.240	0.058	81
440	0.229	-0.019	
110	0.227	-0.006	

Preparation

Particle density assumed 2.65 Mg/m3

Specimen details	Initial	Final	
Diameter	75.00	-	mm
Height	20.00	18.54	mm
Moisture Content	10.4	11.2	%
Bulk density	2.21	2.40	Mg/m3
Dry density	2.00	2.16	Mg/m3
Voids Ratio	0.324	0.227	
Saturation	85	131	%
Average temperature for test	18.0		oC
Swelling Pressure			kPa
Settlement on saturation			%

Remarks

Final values should be used with caution
Cv plotted at mid point of load increments
Cv corrected to 20oC

Printed : 07/09/2022 12:25

Fig. No 1

pgl priority geotechnical	**ONE DIMENSIONAL CONSOLIDATION TEST BS1377:Part 5:1990, clause 3**	Job Ref	P21060
		Borehole/Pit No.	WTP-BH082
Site Name	Water Supply Project - Ground Investigation Contract - Lot 1	Sample No.	GB
		Depth	7.23
		Sample Type	G
Sample Description	Slightly gravelly slightly sandy CLAY	KeyLAB ID	PGL12022051721
Test Method	BS1377:Part 5:1990, clause 3		

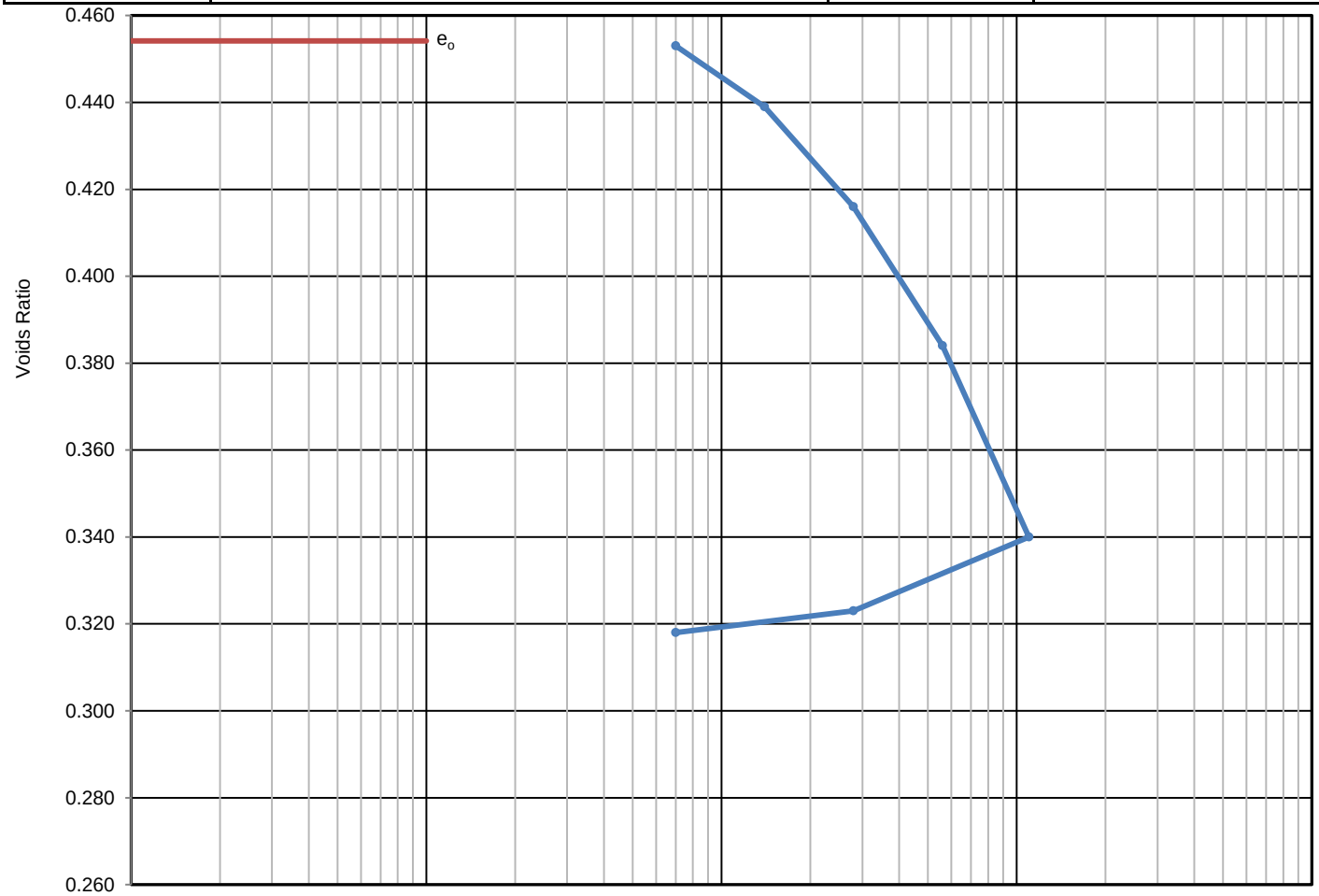

Applied Pressure kPa	Voids ratio	Mv m2/MN	Cv (t90, root) m2/yr
0.0	0.454	-	-
70	0.453	0.016	34
140	0.439	0.13	160
280	0.416	0.11	600
560	0.384	0.082	210
1,100	0.340	0.059	290
280	0.323	-0.016	
70	0.318	-0.017	

Preparation

Particle density assumed 2.65 Mg/m3

Specimen details	Initial	Final	
Diameter	75.00	-	mm
Height	20.00	18.12	mm
Moisture Content	18.3	15.9	%
Bulk density	2.16	2.33	Mg/m3
Dry density	1.82	2.01	Mg/m3
Voids Ratio	0.454	0.318	
Saturation	107	132	%
Average temperature for test	18.0		oC
Swelling Pressure			kPa
Settlement on saturation			%

Remarks

Final values should be used with caution
Cv plotted at mid point of load increments
Cv corrected to 20oC

Printed : 07/09/2022 12:25

Fig. No 1

ONE DIMENSIONAL CONSOLIDATION TEST
BS1377:Part 5:1990, clause 3

Job Ref	P21060		
Borehole/Pit No.	WTP-BH082		
Site Name	Water Supply Project - Ground Investigation Contract - Lot 1	Sample No.	GB
		Depth	10.75
		Sample Type	G
Sample Description	Slightly sandy slightly gravelly CLAY with low cobble content	KeyLAB ID	PGL12022051722
Test Method	BS1377:Part 5:1990, clause 3		

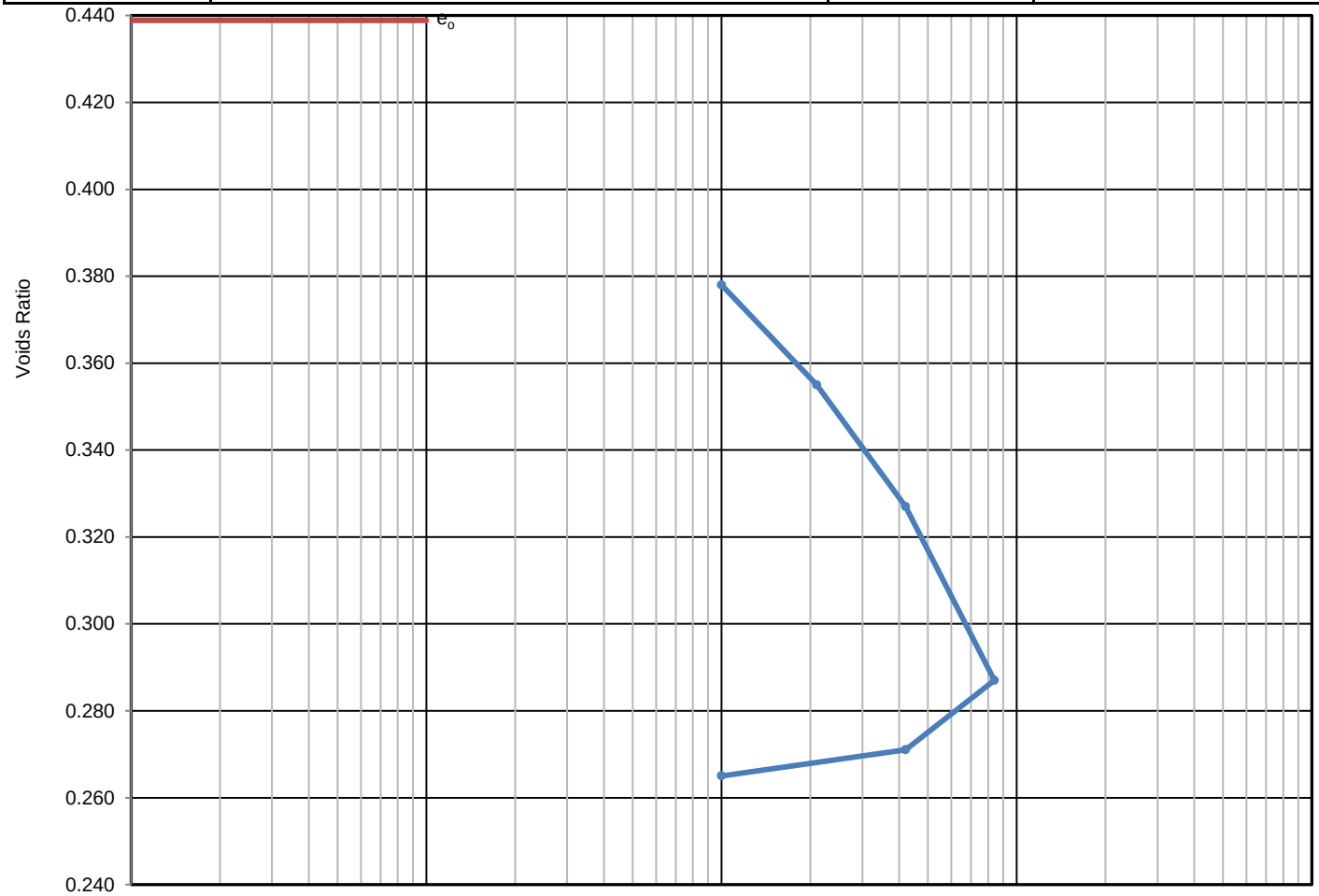

Applied Pressure kPa	Voids ratio	Mv m2/MN	Cv (t90, root) m2/yr
0.0	0.439	-	-
100	0.378	0.43	23
210	0.355	0.15	340
420	0.327	0.1	390
840	0.287	0.072	47
420	0.271	-0.029	
100	0.265	-0.015	

Preparation

Particle density assumed 2.65 Mg/m3

Specimen details	Initial	Final	
Diameter	75.00	-	mm
Height	20.00	17.59	mm
Moisture Content	19.0	14.7	%
Bulk density	2.19		Mg/m3
Dry density	1.84		Mg/m3
Voids Ratio	0.439		
Saturation	115		%
Average temperature for test	18.0		oC
Swelling Pressure			kPa
Settlement on saturation			%

Remarks

Final values should be used with caution
Cv plotted at mid point of load increments
Cv corrected to 20oC

Printed : 07/09/2022 12:25

Fig. No 1

ONE DIMENSIONAL CONSOLIDATION TEST
BS1377:Part 5:1990, clause 3

		Job Ref	P21060
		Borehole/Pit No.	WTP-BH082
Site Name	Water Supply Project - Ground Investigation Contract - Lot 1	Sample No.	GB
		Depth	16.8
		Sample Type	G
Sample Description	Slightly sandy gravelly CLAY with medium cobble content	KeyLAB ID	PGL12022051723
Test Method	BS1377:Part 5:1990, clause 3		

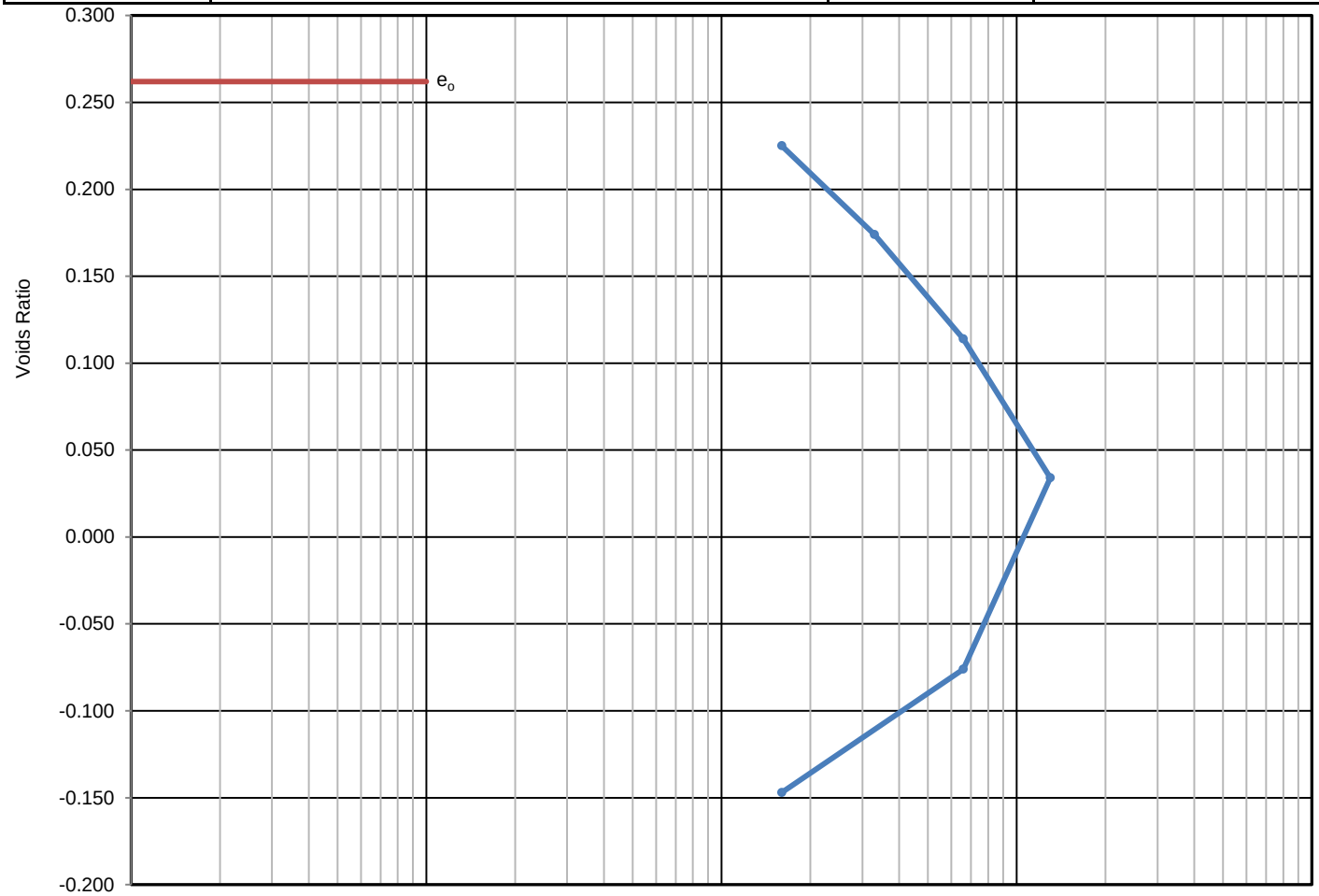

Applied Pressure kPa	Voids ratio	Mv m2/MN	Cv (t90, root) m2/yr
0.0	0.262	-	-
160	0.225	0.19	11
330	0.174	0.24	0.049
660	0.114	0.16	970
1,300	0.034	0.11	1300
660	-0.076	-0.17	
160	-0.147	-0.15	

Preparation

Particle density assumed 2.65 Mg/m3

Specimen details	Initial	Final	
Diameter	75.00	-	mm
Height	20.00	13.52	mm
Moisture Content	4.4	10.4	%
Bulk density	2.19	3.43	Mg/m3
Dry density	2.10	3.11	Mg/m3
Voids Ratio	0.262	-0.147	
Saturation	44	-187	%
Average temperature for test	18.0		oC
Swelling Pressure			kPa
Settlement on saturation			%
Remarks			

Final values should be used with caution
Cv plotted at mid point of load increments
Cv corrected to 20oC

Printed : 07/09/2022 12:25

Fig. No 1

pgl priority geotechnical	**Moisture Condition Value** **BS 1377 : Part 4 : 1990 Clause 5**	**Job Ref**	**P21060**
		Borehole / Pit No	WTP-BH007
Location	Water Supply Project - Ground Investigation Contract - Lot 1	Sample No	3
Soil Description	Slightly gravelly sandy CLAY	Sample Type	B
		Depth	2.00 m

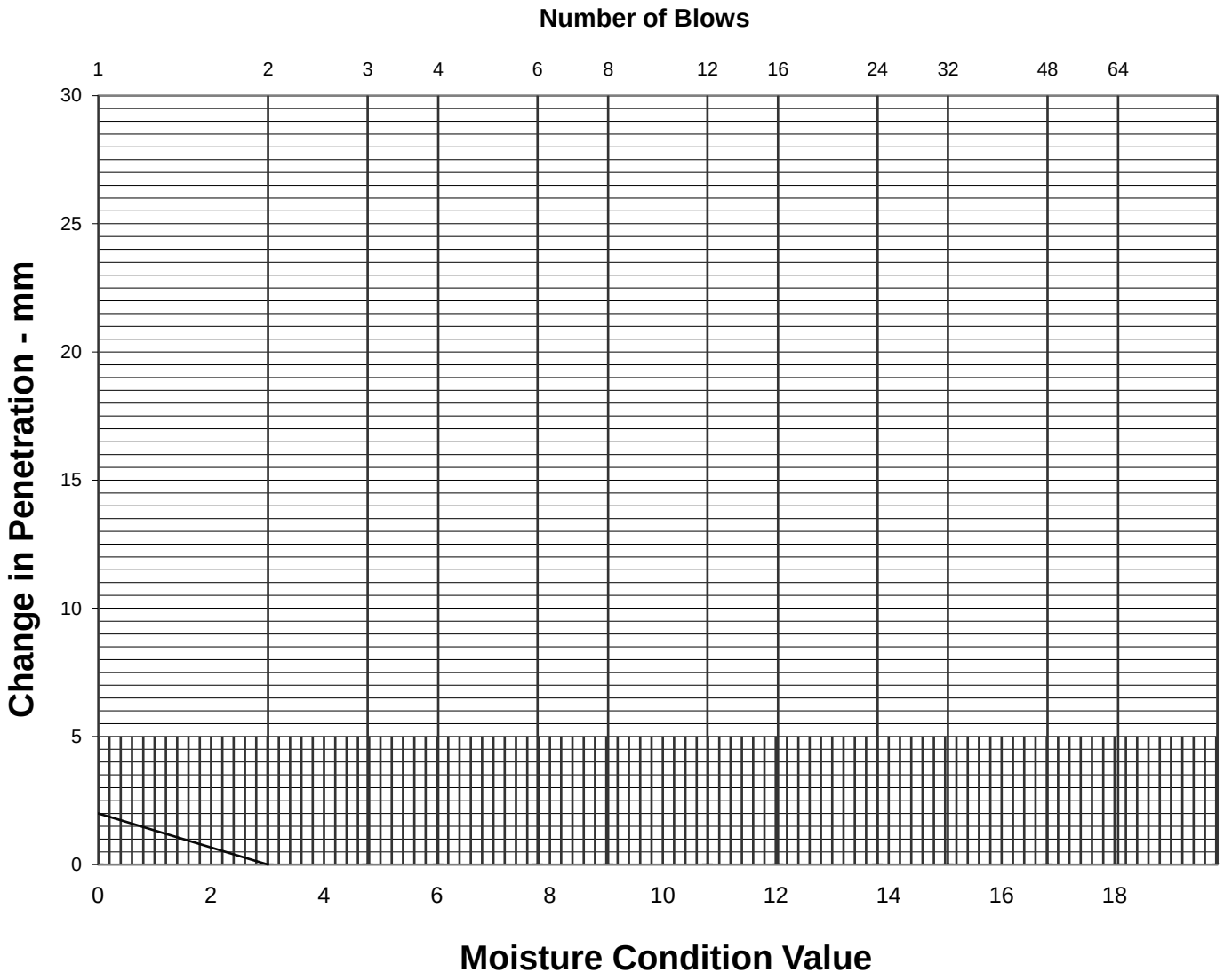

Specimen No		1	2	3	4	5	6
Moisture Condition Value		0.0					
Moisture Content	%	18.69					
Bulk density after compaction	Mg/m³	2.12					
Dry density after compaction	Mg/m³	1.79					
Hand vane strength	kPa						
Method of determining MCV		Steeptest fit line	Steeptest fit line	Steeptest fit line	Steeptest fit line	Steeptest fit line	
Mass retained on 20mm sieve	%	8.8					

pgl priority geotechnical	**Moisture Condition Value** **BS 1377 : Part 4 : 1990 Clause 5**	**Job Ref**	**P21060**
		Borehole / Pit No	WTP-BH007A
Location	Water Supply Project - Ground Investigation Contract - Lot 1	Sample No	3
Soil Description	Slightly sandy slightly gravelly CLAY	Sample Type	B
		Depth	1.00 m

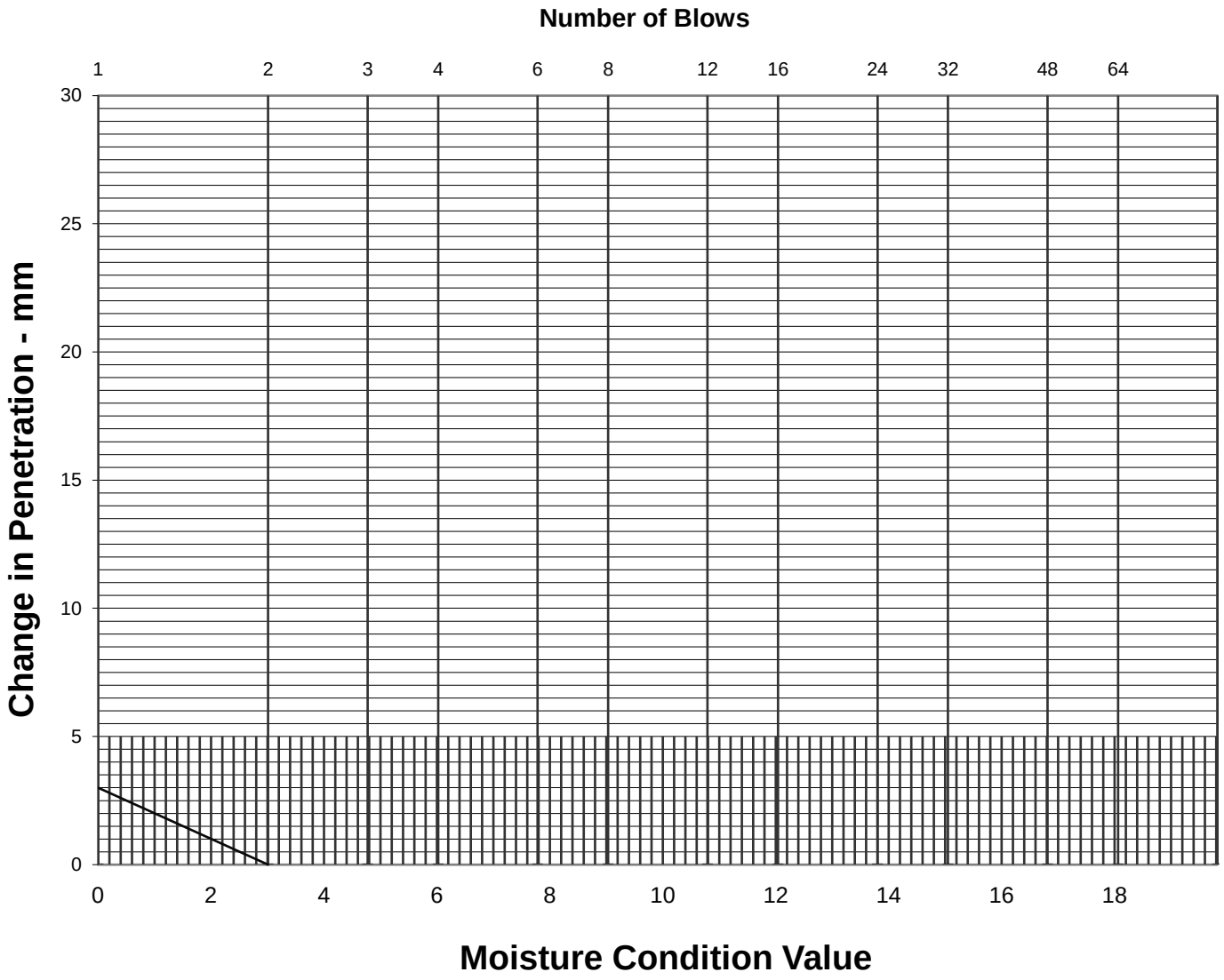

Specimen No		1	2	3	4	5	6
Moisture Condition Value		0.0					
Moisture Content	%	21.57					
Bulk density after compaction	Mg/m³						
Dry density after compaction	Mg/m³	0.00					
Hand vane strength	kPa						
Method of determining MCV		Steeptest fit line	Steeptest fit line	Steeptest fit line	Steeptest fit line	Steeptest fit line	
Mass retained on 20mm sieve	%	15.1					

pgl priority geotechnical	**Moisture Condition Value** **BS 1377 : Part 4 : 1990 Clause 5**	**Job Ref**	**P21060**
		Borehole / Pit No	WTP-BH008
Location	Water Supply Project - Ground Investigation Contract - Lot 1	Sample No	1
Soil Description	Slightly sandy slightly gravelly CLAY with medium cobble content	Sample Type	GB
		Depth	1.00 m

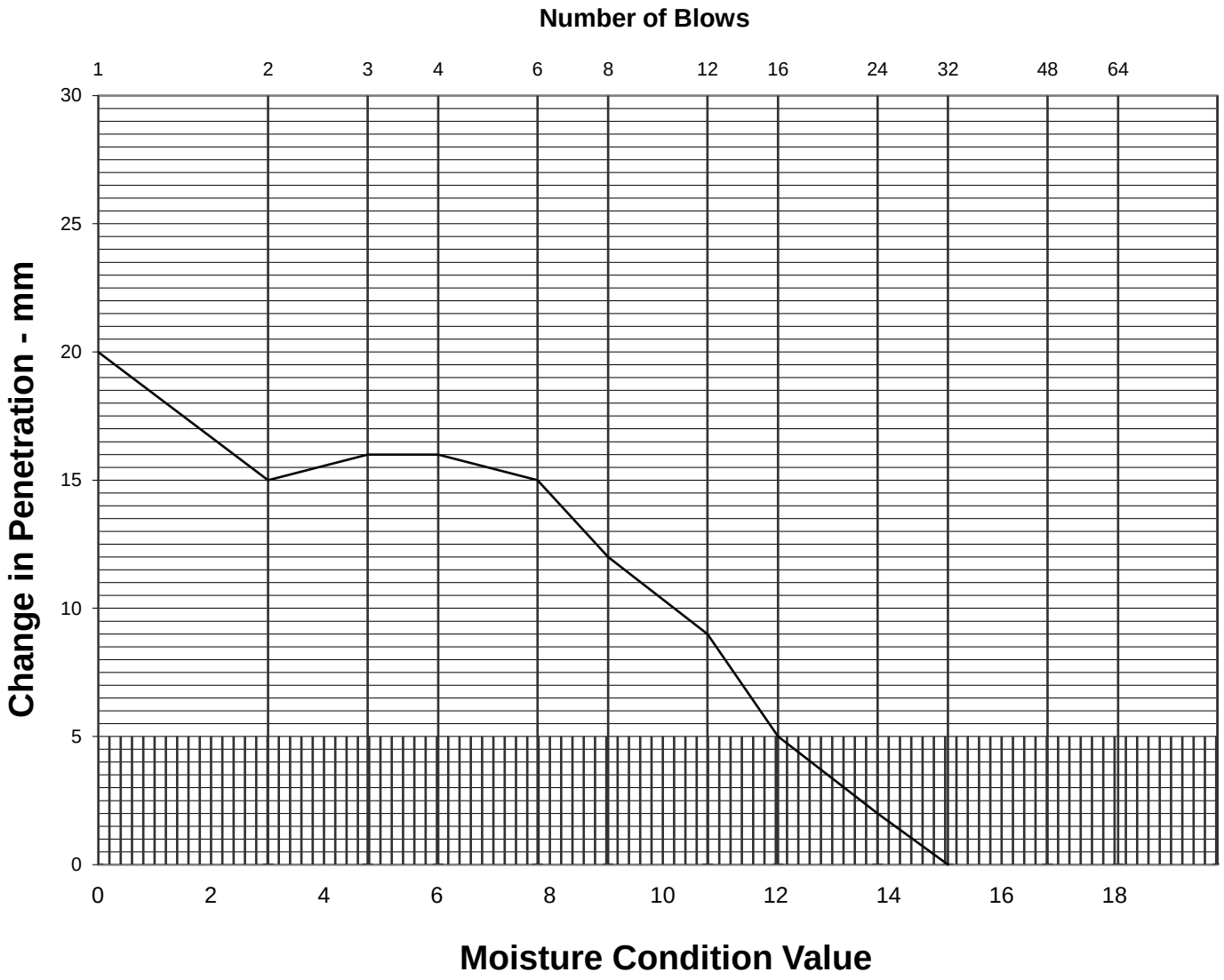

Specimen No		1	2	3	4	5	6
Moisture Condition Value		12.0					
Moisture Content	%	12.06					
Bulk density after compaction	Mg/m³						
Dry density after compaction	Mg/m³	0.00					
Hand vane strength	kPa						
Method of determining MCV		Steeptest fit line	Steeptest fit line	Steeptest fit line	Steeptest fit line	Steeptest fit line	
Mass retained on 20mm sieve	%	17.6					

pgl priority geotechnical	**Moisture Condition Value** **BS 1377 : Part 4 : 1990 Clause 5**	**Job Ref**	**P21060**
		Borehole / Pit No	WTP-BH044
Location	Water Supply Project - Ground Investigation Contract - Lot 1	Sample No	6
Soil Description	Slightly sandy slightly gravelly CLAY with low cobble content	Sample Type	B
		Depth	2.00 m

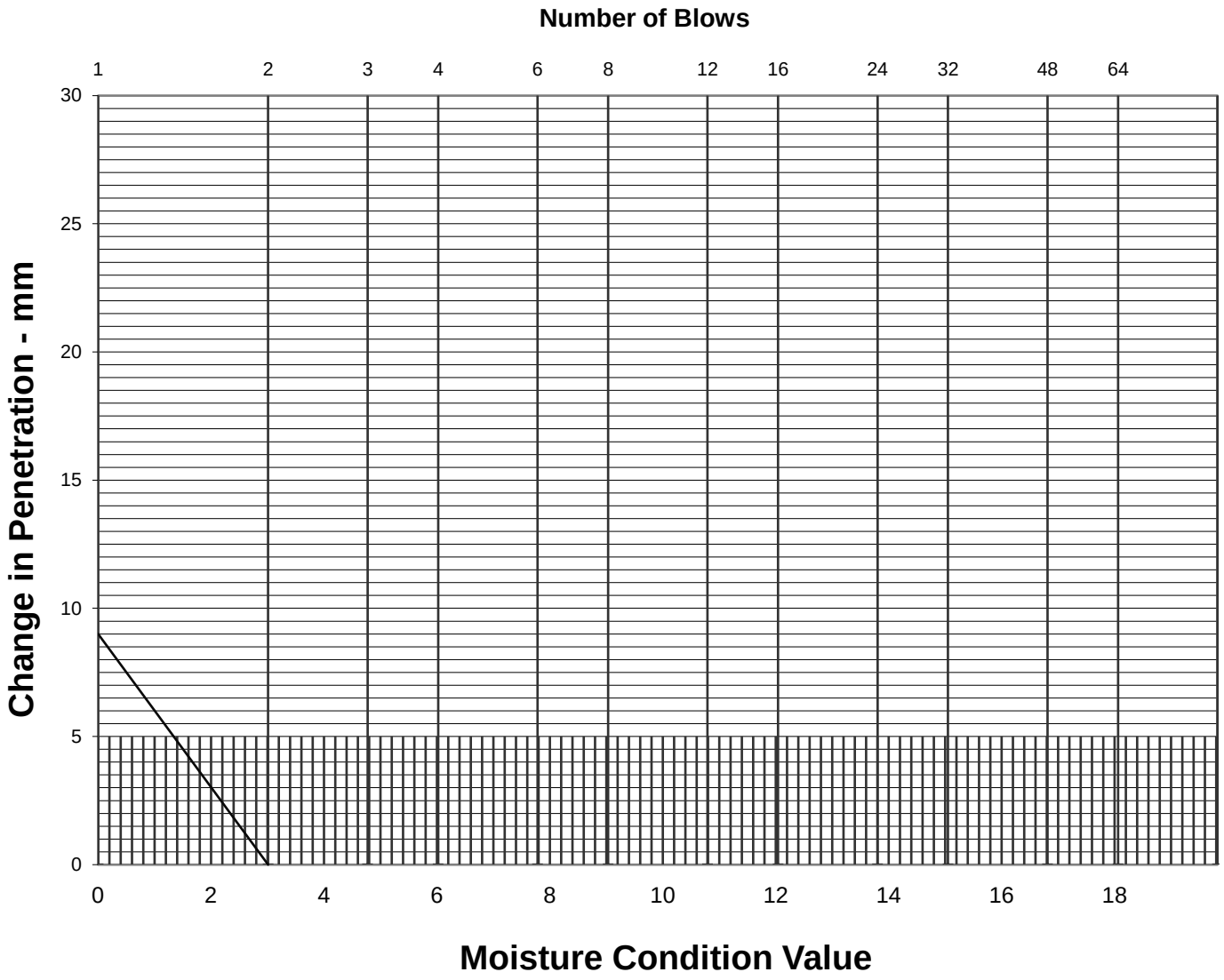

Specimen No		1	2	3	4	5	6
Moisture Condition Value		1.3					
Moisture Content	%	17.84					
Bulk density after compaction	Mg/m³	2.10					
Dry density after compaction	Mg/m³	1.78					
Hand vane strength	kPa						
Method of determining MCV		Steeptest fit line	Steeptest fit line	Steeptest fit line	Steeptest fit line	Steeptest fit line	
Mass retained on 20mm sieve	%	1.4					

pgl priority geotechnical	**Moisture Condition Value** **BS 1377 : Part 4 : 1990 Clause 5**	**Job Ref**	**P21060**
		Borehole / Pit No	WTP-BH045
Location	Water Supply Project - Ground Investigation Contract - Lot 1	Sample No	3
Soil Description	Slightly gravelly slightly sandy CLAY	Sample Type	GB
		Depth	3.50 m

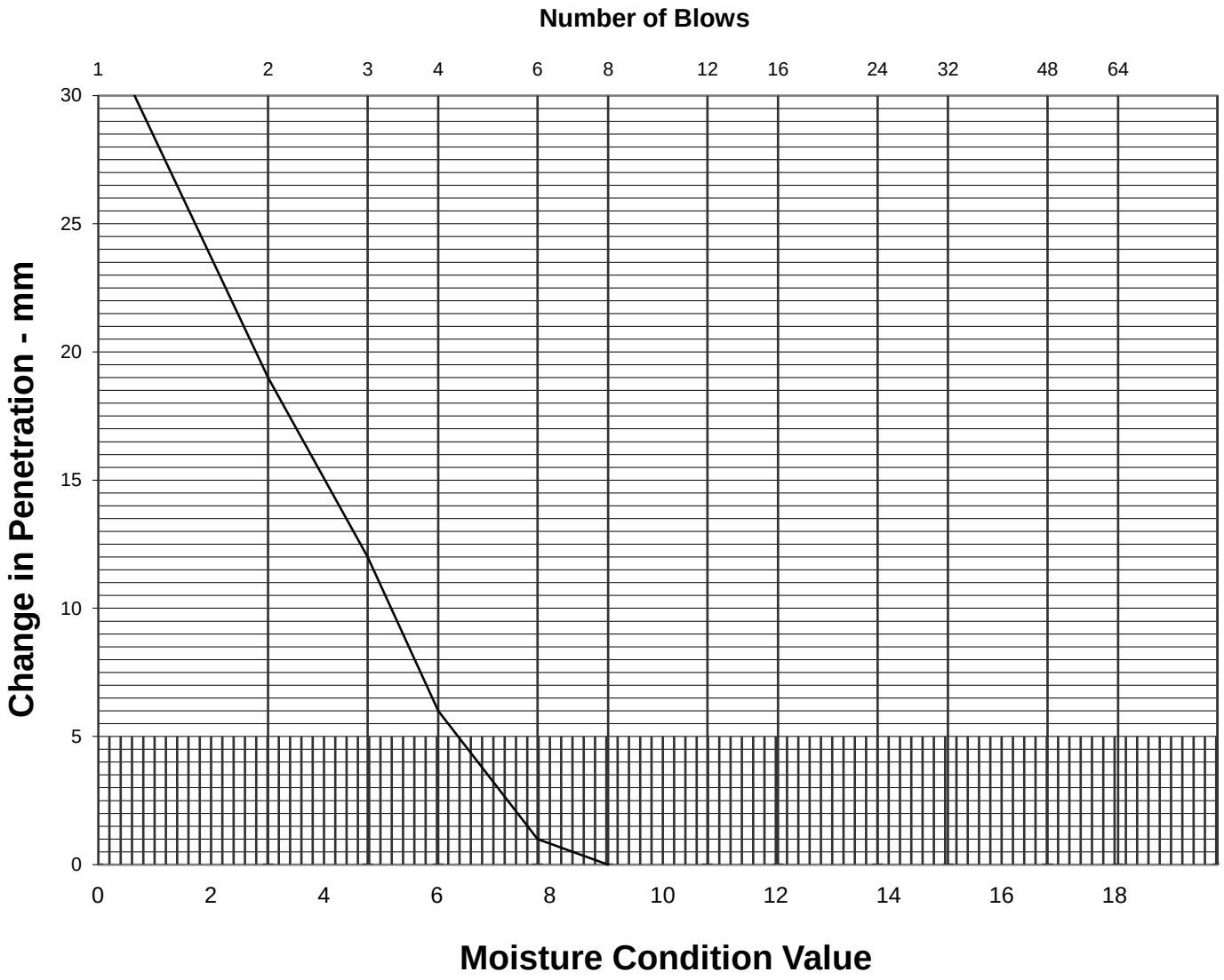

Specimen No		1	2	3	4	5	6
Moisture Condition Value		6.2					
Moisture Content	%	12.50					
Bulk density after compaction	Mg/m³	2.01					
Dry density after compaction	Mg/m³	1.79					
Hand vane strength	kPa						
Method of determining MCV		Steeptest fit line	Steeptest fit line	Steeptest fit line	Steeptest fit line	Steeptest fit line	
Mass retained on 20mm sieve	%	4.6					

pgl priority geotechnical	**Moisture Condition Value** **BS 1377 : Part 4 : 1990 Clause 5**	**Job Ref**	**P21060**
		Borehole / Pit No	WTP-BH046
Location	Water Supply Project - Ground Investigation Contract - Lot 1	Sample No	3
Soil Description	Slightly sandy slightly gravelly CLAY	Sample Type	B
		Depth	1.00 m

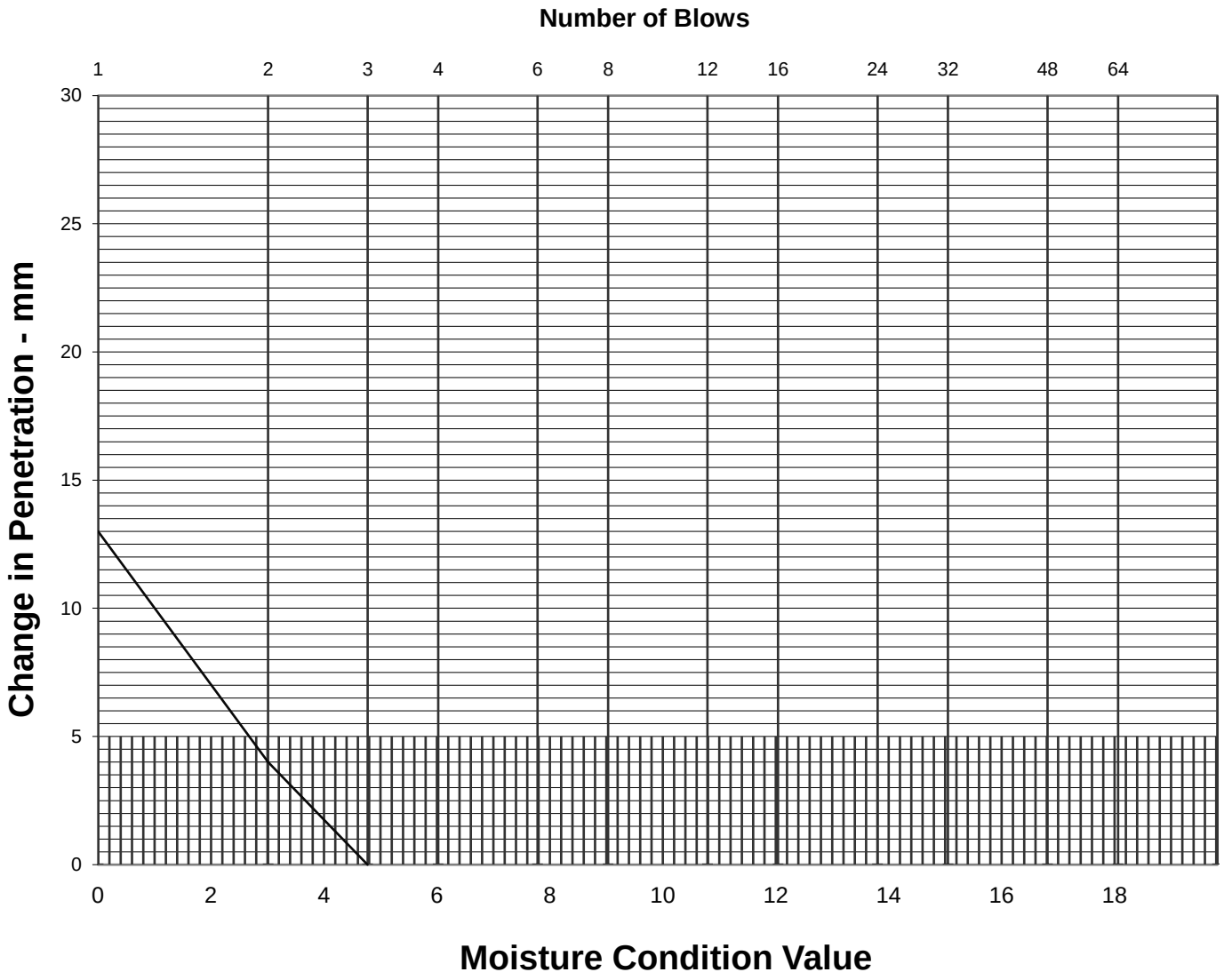

Specimen No		1	2	3	4	5	6
Moisture Condition Value		2.7					
Moisture Content	%	13.30					
Bulk density after compaction	Mg/m³						
Dry density after compaction	Mg/m³	0.00					
Hand vane strength	kPa						
Method of determining MCV		Steeptest fit line	Steeptest fit line	Steeptest fit line	Steeptest fit line	Steeptest fit line	
Mass retained on 20mm sieve	%	8.7					

pgl priority geotechnical	**Moisture Condition Value** **BS 1377 : Part 4 : 1990 Clause 5**	**Job Ref**	**P21060**
		Borehole / Pit No	WTP-BH047
Location	Water Supply Project - Ground Investigation Contract - Lot 1	Sample No	3
Soil Description	Slightly sandy slightly gravelly CLAY	Sample Type	GB
		Depth	4.50 m

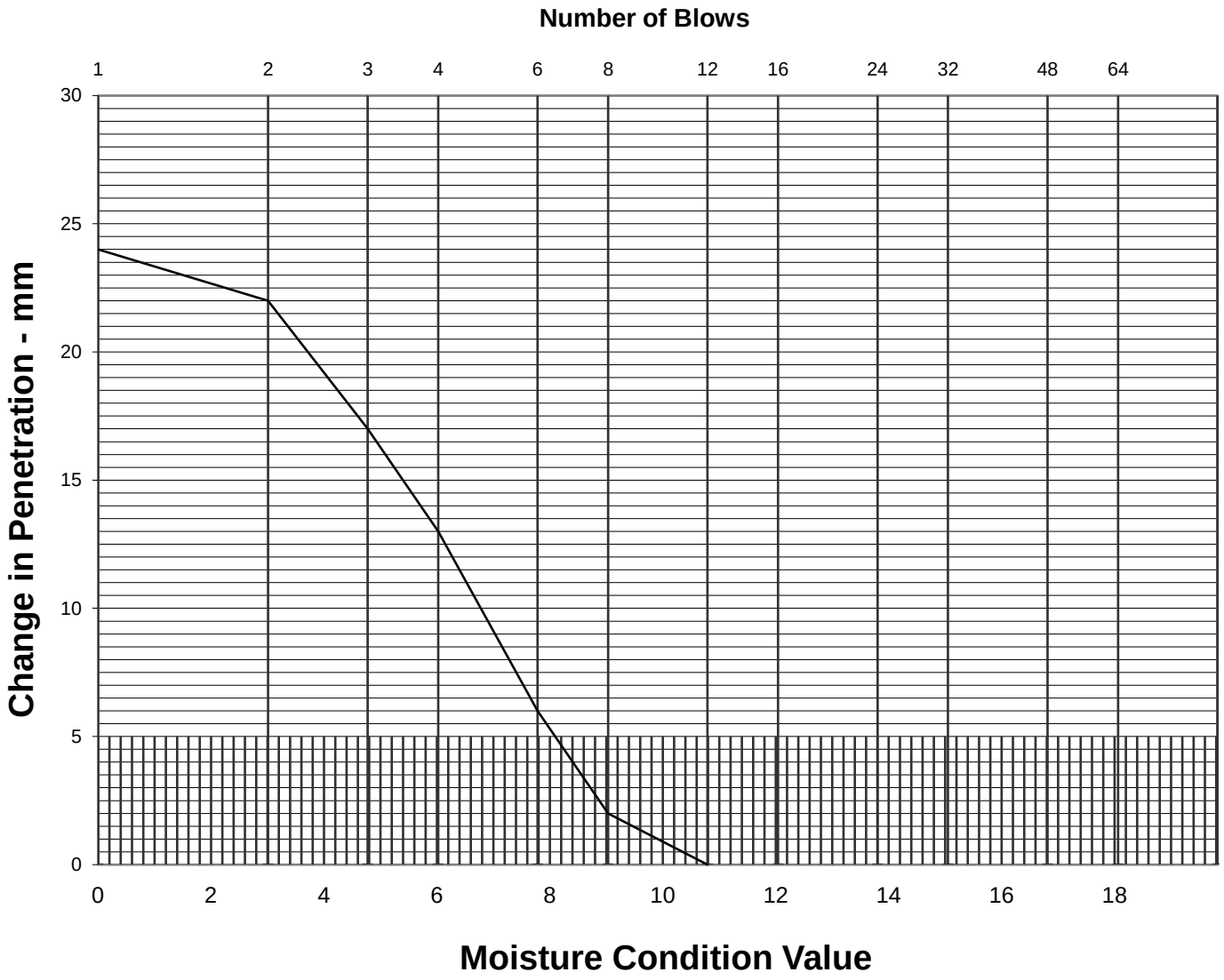

Specimen No		1	2	3	4	5	6
Moisture Condition Value		8.0					
Moisture Content	%	12.78					
Bulk density after compaction	Mg/m³	2.25					
Dry density after compaction	Mg/m³	2.00					
Hand vane strength	kPa						
Method of determining MCV		Steeptest fit line	Steeptest fit line	Steeptest fit line	Steeptest fit line	Steeptest fit line	
Mass retained on 20mm sieve	%	6.2					

pgl priority geotechnical	**Moisture Condition Value** **BS 1377 : Part 4 : 1990 Clause 5**	**Job Ref**	**P21060**
		Borehole / Pit No	WTP-BH048B
Location	Water Supply Project - Ground Investigation Contract - Lot 1	Sample No	3
Soil Description	Slightly sandy slightly gravelly CLAY	Sample Type	B
		Depth	1.00 m

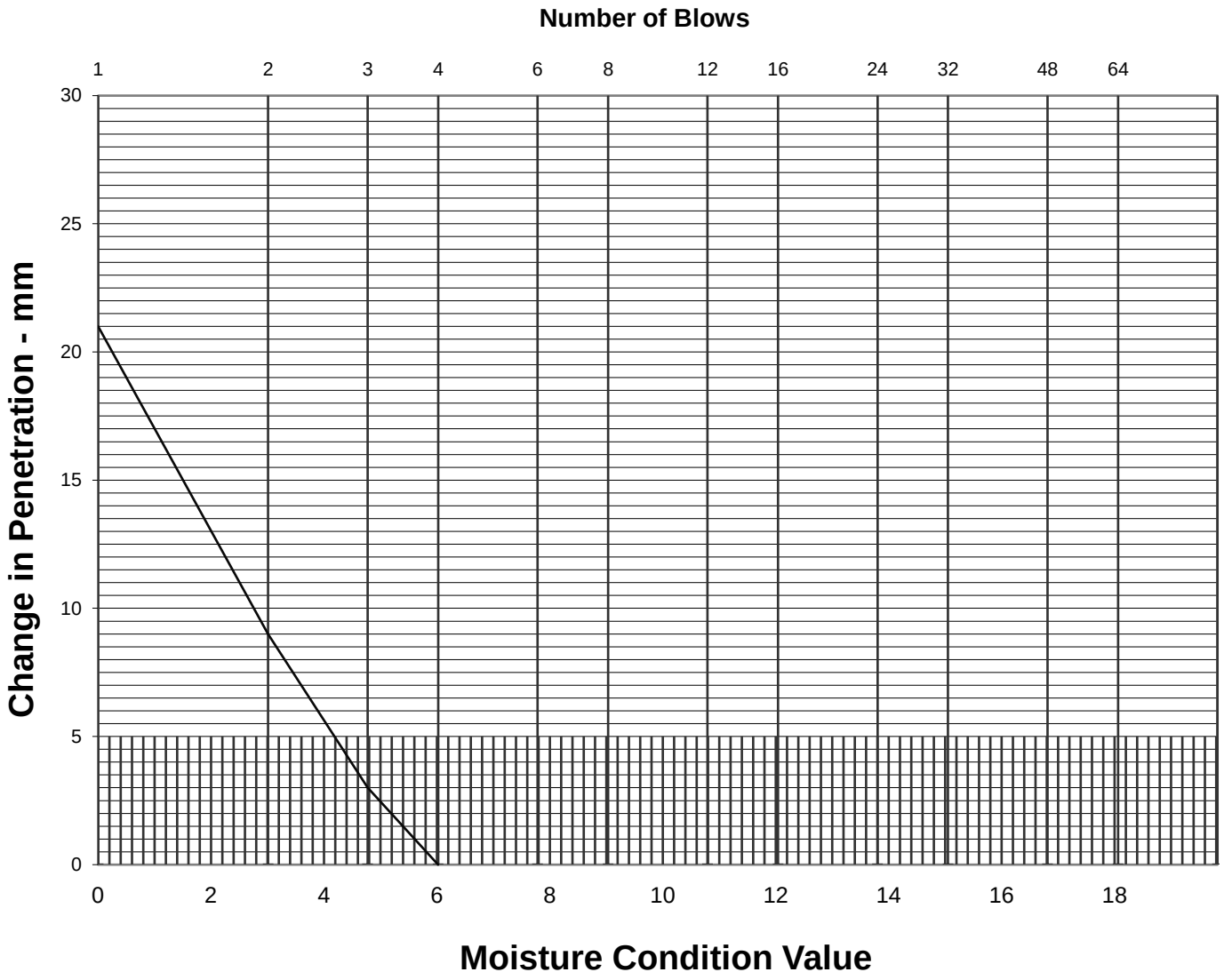

Specimen No		1	2	3	4	5	6
Moisture Condition Value		4.0					
Moisture Content	%	14.93					
Bulk density after compaction	Mg/m³						
Dry density after compaction	Mg/m³	0.00					
Hand vane strength	kPa						
Method of determining MCV		Steeptest fit line	Steeptest fit line	Steeptest fit line	Steeptest fit line	Steeptest fit line	
Mass retained on 20mm sieve	%	3.5					

pgl priority geotechnical	**Moisture Condition Value** **BS 1377 : Part 4 : 1990 Clause 5**	**Job Ref**	**P21060**
		Borehole / Pit No	WTP-BH048B
Location	Water Supply Project - Ground Investigation Contract - Lot 1	Sample No	9
Soil Description	Slightly sandy slightly gravelly CLAY	Sample Type	B
		Depth	4.50 m

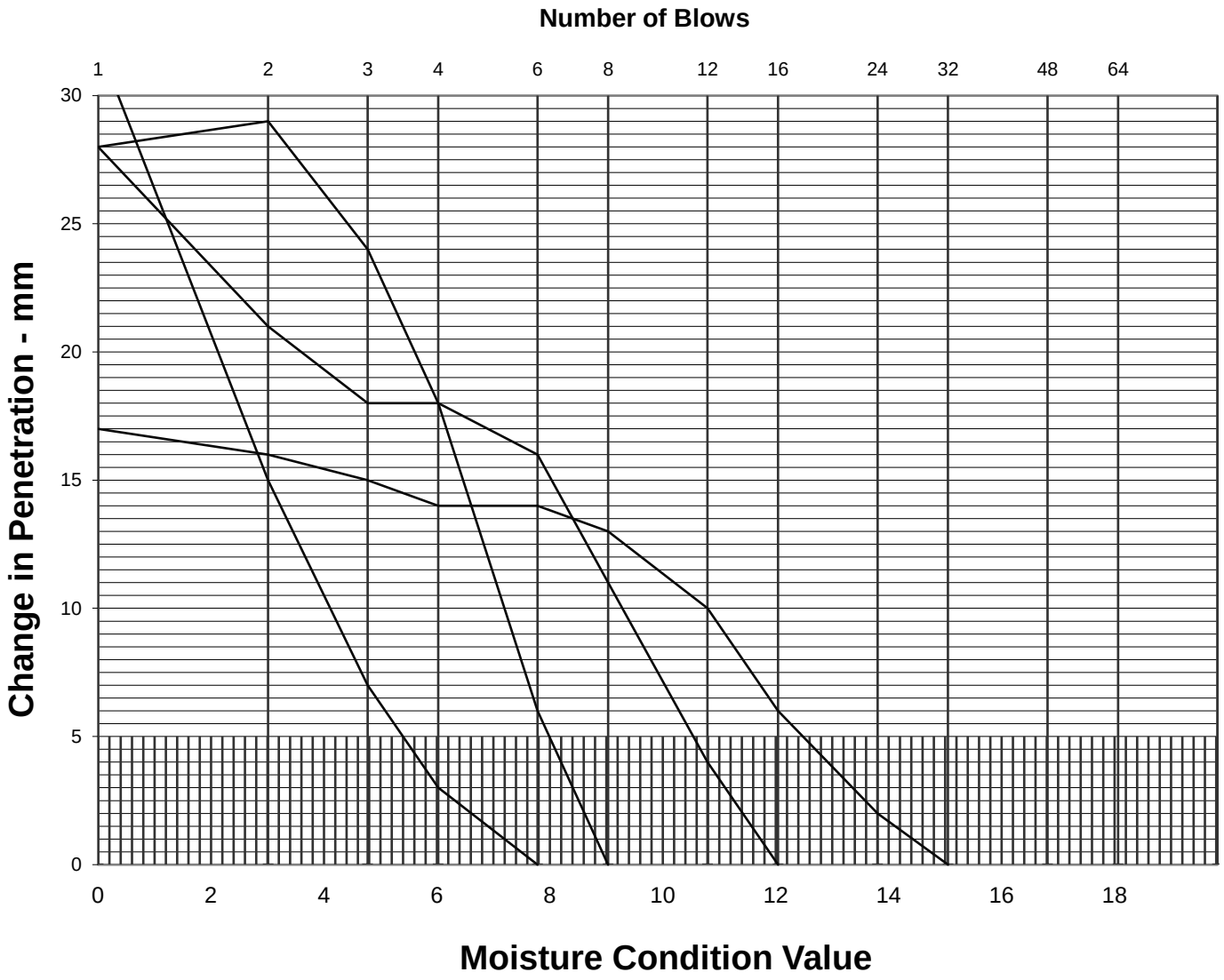

Specimen No		1	2	3	4	5	6
Moisture Condition Value		4.8	7.9	12.4	10.5		
Moisture Content	%	13.66	12.54	6.70	10.03		
Bulk density after compaction	Mg/m³	2.17	1.66	2.10	2.01		
Dry density after compaction	Mg/m³	1.91	1.48	1.97	1.83		
Hand vane strength	kPa						
Method of determining MCV		Steeptest fit line	Steeptest fit line	Steeptest fit line	Steeptest fit line	Steeptest fit line	
Mass retained on 20mm sieve	%	1.5					

MCV Relationship Graph

BS 1377 : Part 4 : 1990 Clause 5

		Job Ref	**P21060**
		Borehole / Pit No	WTP-BH048B
Location	Water Supply Project - Ground Investigation Contract - Lot 1	Sample No	9
Soil Description	Slightly sandy slightly gravelly CLAY	Sample Type	B
		Depth	4.50 m

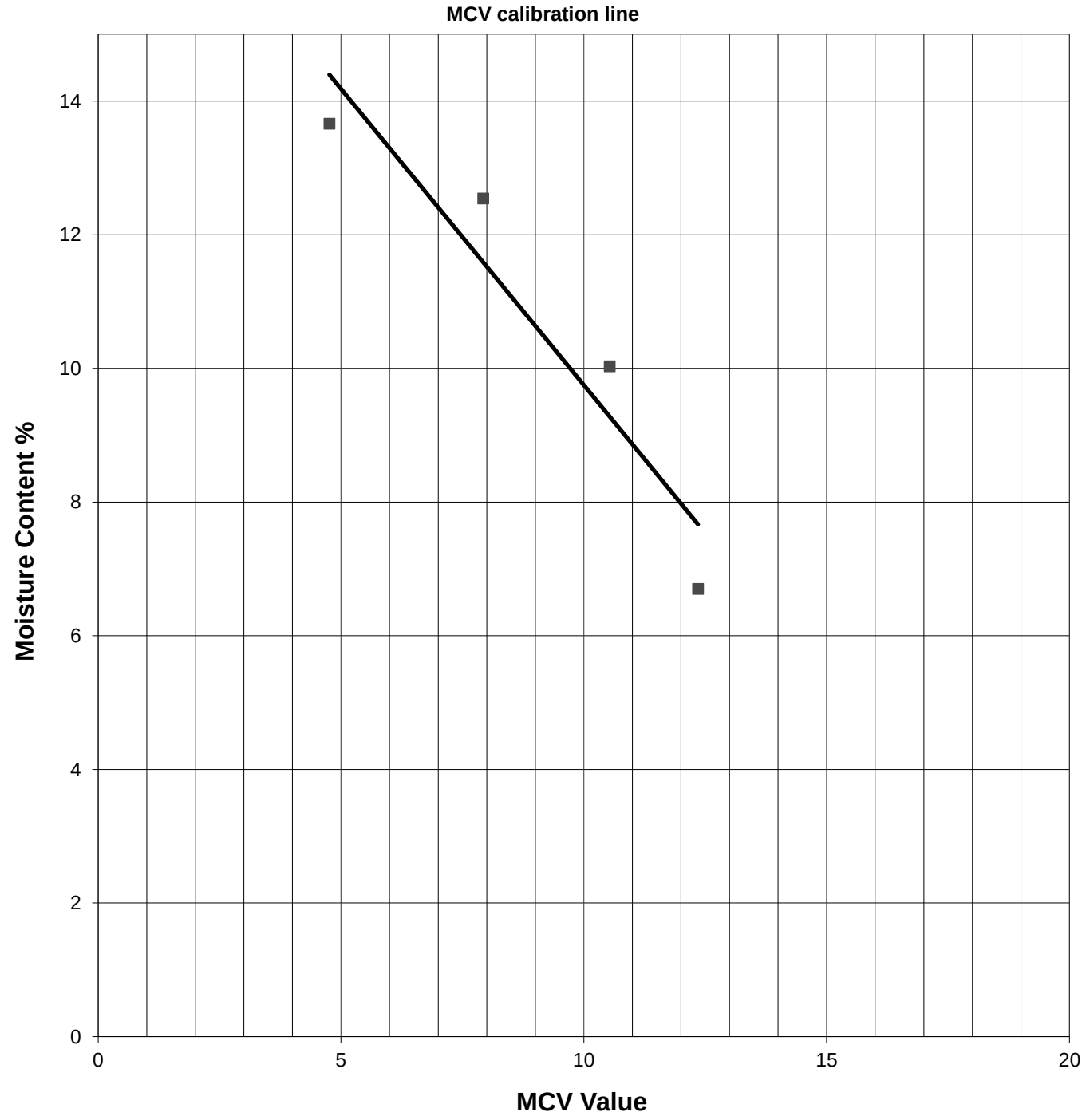

Operator	Checked	Approved	Remarks Single sample / Separate batches tested

pgl priority geotechnical	**Moisture Condition Value** **BS 1377 : Part 4 : 1990 Clause 5**	**Job Ref**	**P21060**
		Borehole / Pit No	WTP-BH049
Location	Water Supply Project - Ground Investigation Contract - Lot 1	Sample No	4
Soil Description	Slightly sandy slightly gravelly CLAY with low cobble content	Sample Type	GB
		Depth	4.50 m

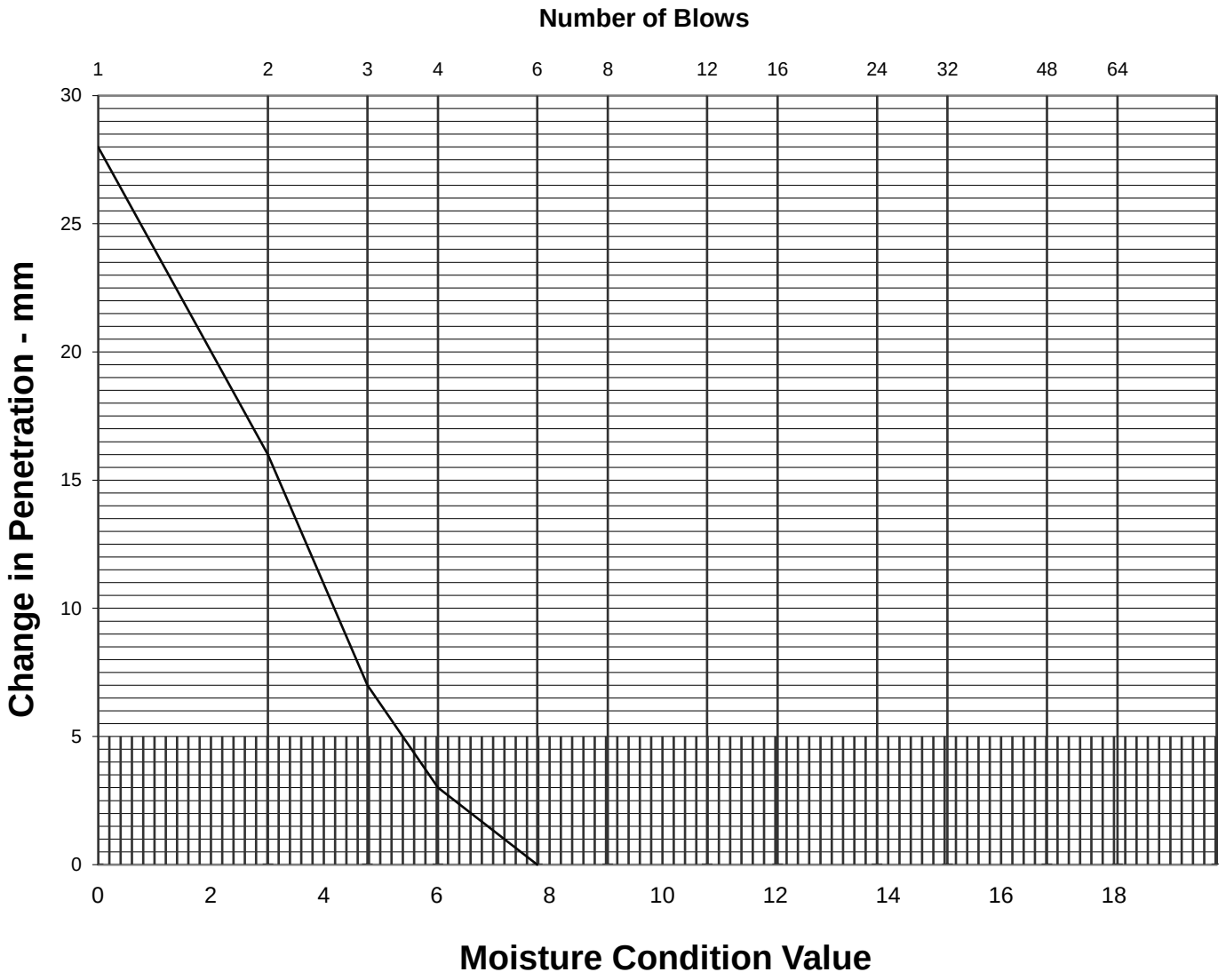

Specimen No		1	2	3	4	5	6
Moisture Condition Value		5.2					
Moisture Content	%	10.54					
Bulk density after compaction	Mg/m³	2.32					
Dry density after compaction	Mg/m³	2.10					
Hand vane strength	kPa						
Method of determining MCV		Steeptest fit line	Steeptest fit line	Steeptest fit line	Steeptest fit line	Steeptest fit line	
Mass retained on 20mm sieve	%	31.9					

pgl priority geotechnical	**Moisture Condition Value** **BS 1377 : Part 4 : 1990 Clause 5**	**Job Ref**	**P21060**
		Borehole / Pit No	WTP-BH053
Location	Water Supply Project - Ground Investigation Contract - Lot 1	Sample No	9
Soil Description	Slightly gravelly slightly sandy CLAY with high cobble content	Sample Type	B
		Depth	4.00 m

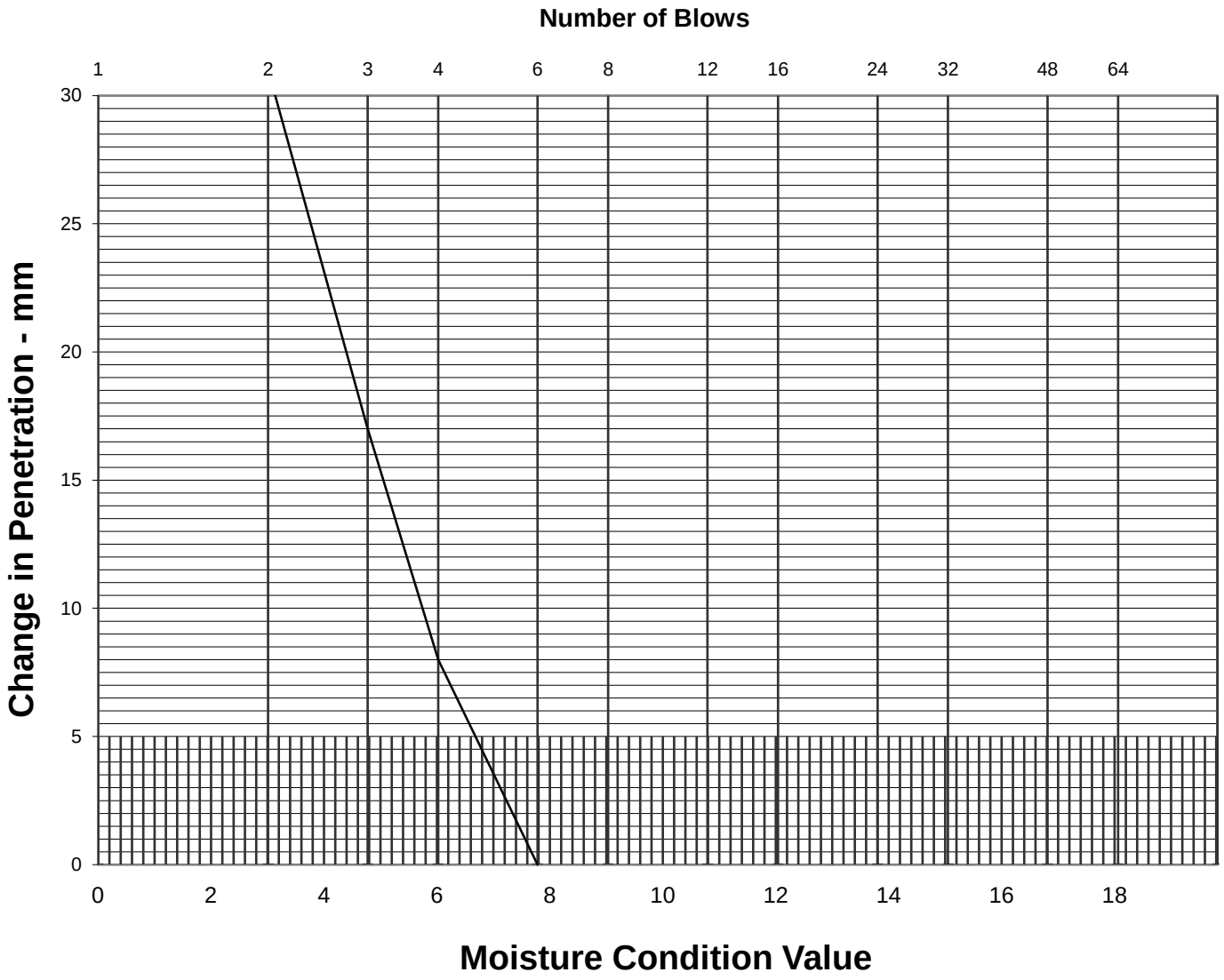

Specimen No		1	2	3	4	5	6
Moisture Condition Value		6.3					
Moisture Content	%	11.85					
Bulk density after compaction	Mg/m³						
Dry density after compaction	Mg/m³	0.00					
Hand vane strength	kPa						
Method of determining MCV		Steeptest fit line	Steeptest fit line	Steeptest fit line	Steeptest fit line	Steeptest fit line	
Mass retained on 20mm sieve	%	19.2					

pgl priority geotechnical	**Moisture Condition Value** **BS 1377 : Part 4 : 1990 Clause 5**	**Job Ref**	**P21060**
		Borehole / Pit No	WTP-BH054
Location	Water Supply Project - Ground Investigation Contract - Lot 1	Sample No	15
Soil Description	Slightly sandy slightly gravelly CLAY with medium cobble content	Sample Type	B
		Depth	6.00 m

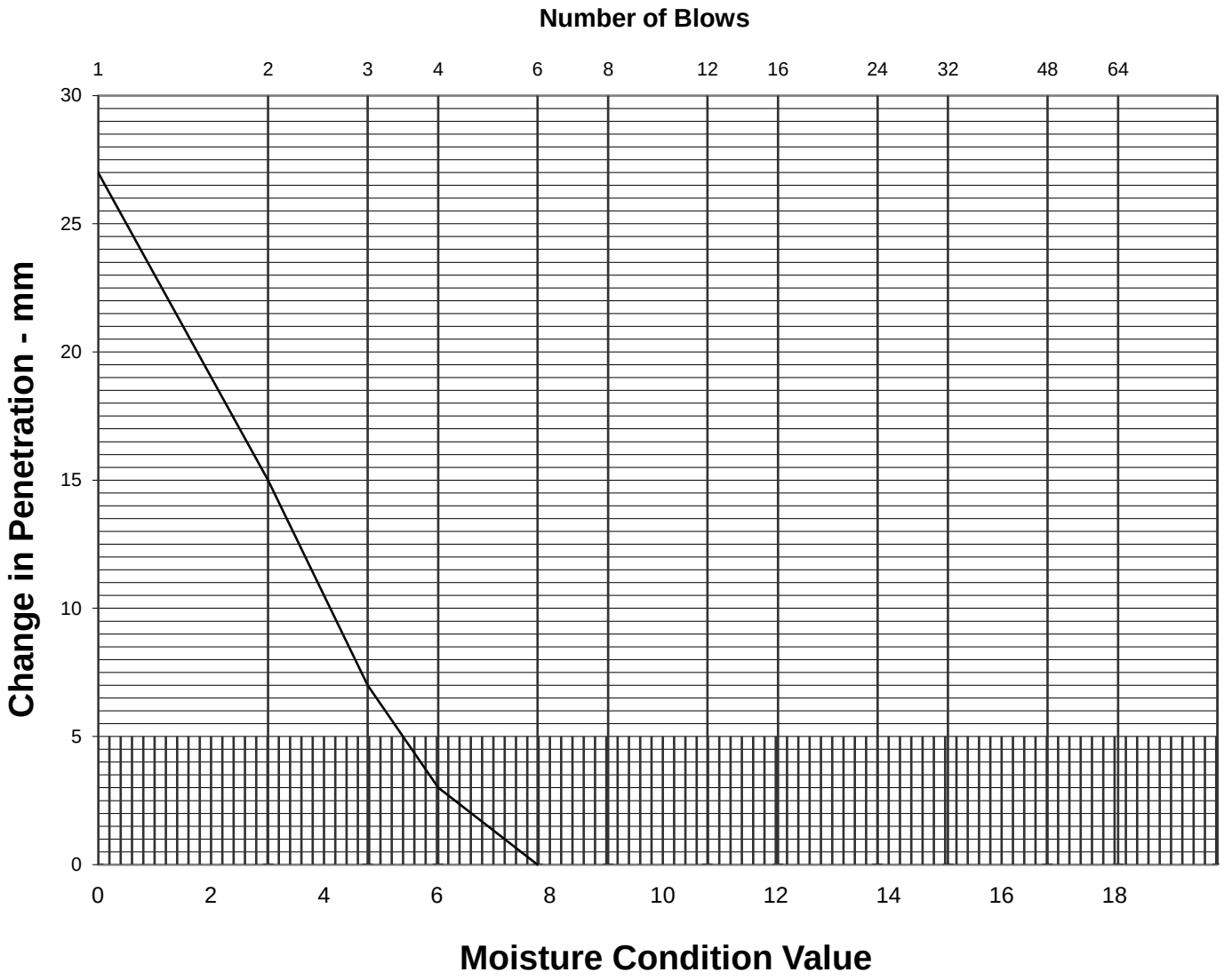

Specimen No		1	2	3	4	5	6
Moisture Condition Value		5.2					
Moisture Content	%	10.28					
Bulk density after compaction	Mg/m³						
Dry density after compaction	Mg/m³	0.00					
Hand vane strength	kPa						
Method of determining MCV		Steeptest fit line	Steeptest fit line	Steeptest fit line	Steeptest fit line	Steeptest fit line	
Mass retained on 20mm sieve	%	26.5					

pgl priority geotechnical	**Moisture Condition Value** **BS 1377 : Part 4 : 1990 Clause 5**	**Job Ref**	**P21060**
		Borehole / Pit No	WTP-BH059
Location	Water Supply Project - Ground Investigation Contract - Lot 1	Sample No	4
Soil Description	Slightly sandy slightly gravelly CLAY	Sample Type	B
		Depth	1.50 m

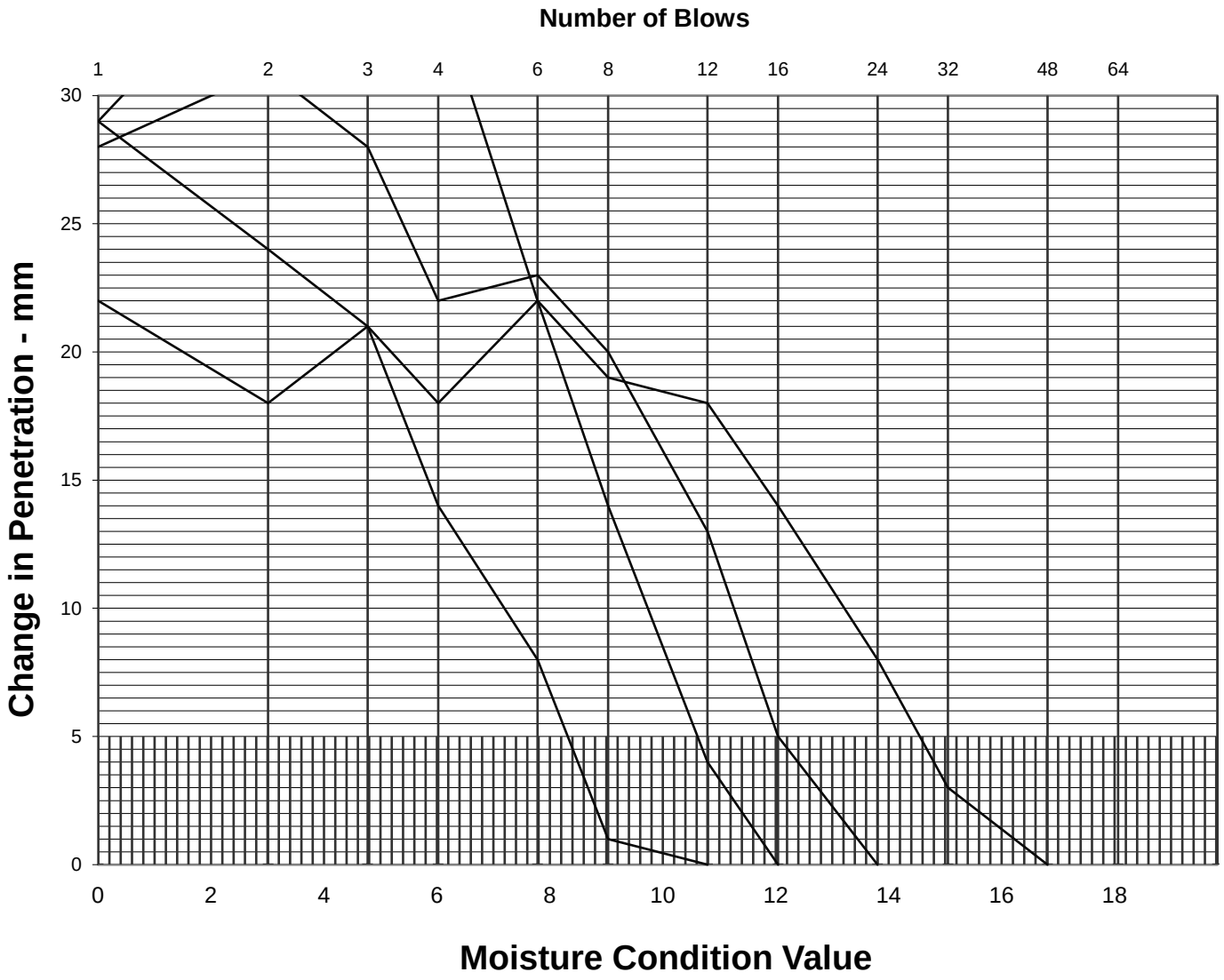

Specimen No		1	2	3	4	5	6
Moisture Condition Value		8.3	12.0	10.3	14.6		
Moisture Content	%	14.38	11.41	12.67	8.88		
Bulk density after compaction	Mg/m³	2.19	2.25	2.25	2.22		
Dry density after compaction	Mg/m³	1.91	2.02	2.00	2.04		
Hand vane strength	kPa						
Method of determining MCV		Steeptest fit line	Steeptest fit line	Steeptest fit line	Steeptest fit line	Steeptest fit line	
Mass retained on 20mm sieve	%	4.3					

MCV Relationship Graph

BS 1377 : Part 4 : 1990 Clause 5

		Job Ref	**P21060**
		Borehole / Pit No	WTP-BH059
Location	Water Supply Project - Ground Investigation Contract - Lot 1	Sample No	4
Soil Description	Slightly sandy slightly gravelly CLAY	Sample Type	B
		Depth	1.50 m

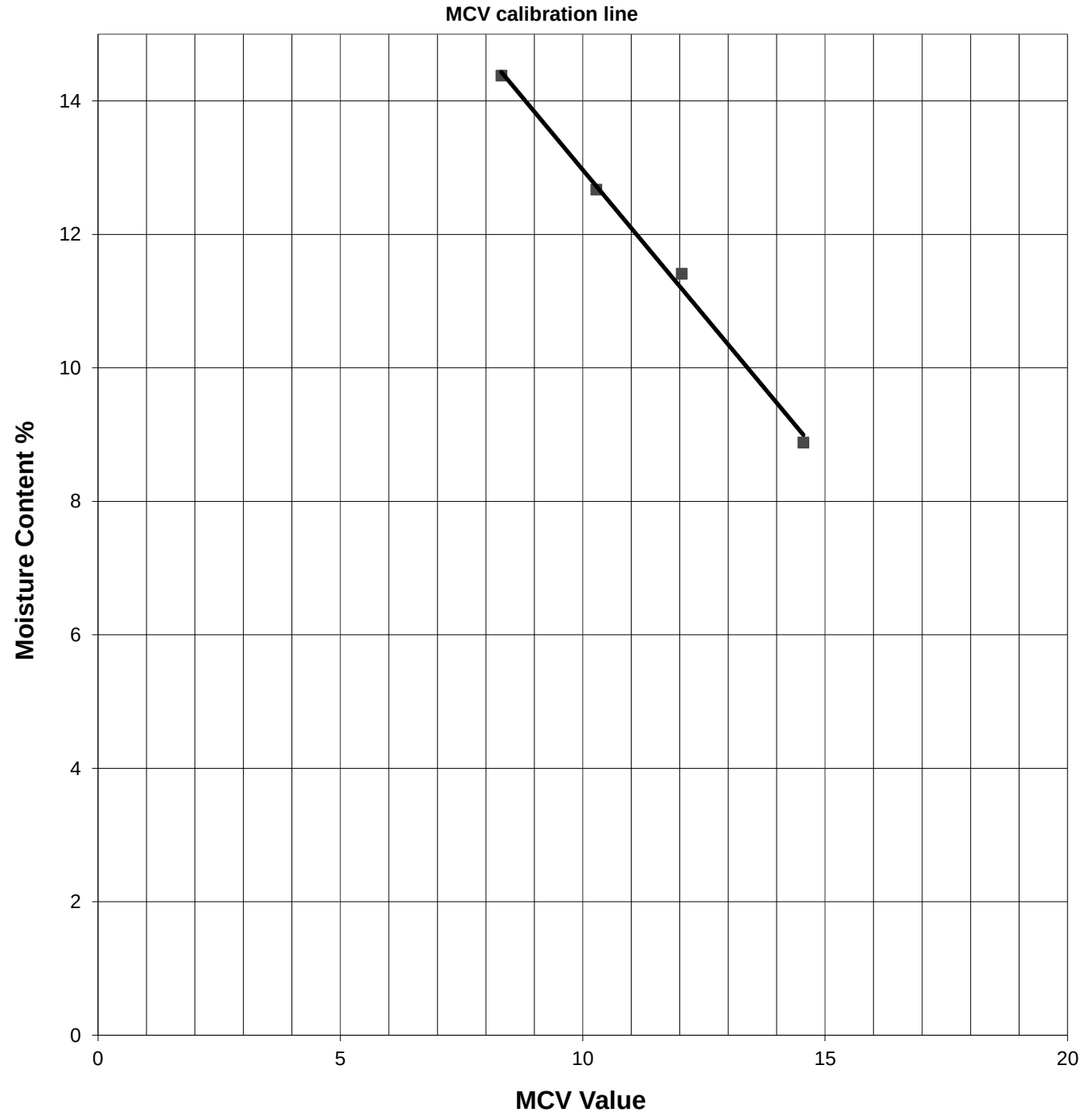

Operator	Checked	Approved	Remarks Single sample / Separate batches tested

pgl priority geotechnical	**Moisture Condition Value** **BS 1377 : Part 4 : 1990 Clause 5**	**Job Ref**	**P21060**
		Borehole / Pit No	WTP-BH059
Location	Water Supply Project - Ground Investigation Contract - Lot 1	Sample No	7
Soil Description	Slightly sandy slightly gravelly CLAY	Sample Type	B
		Depth	4.00 m

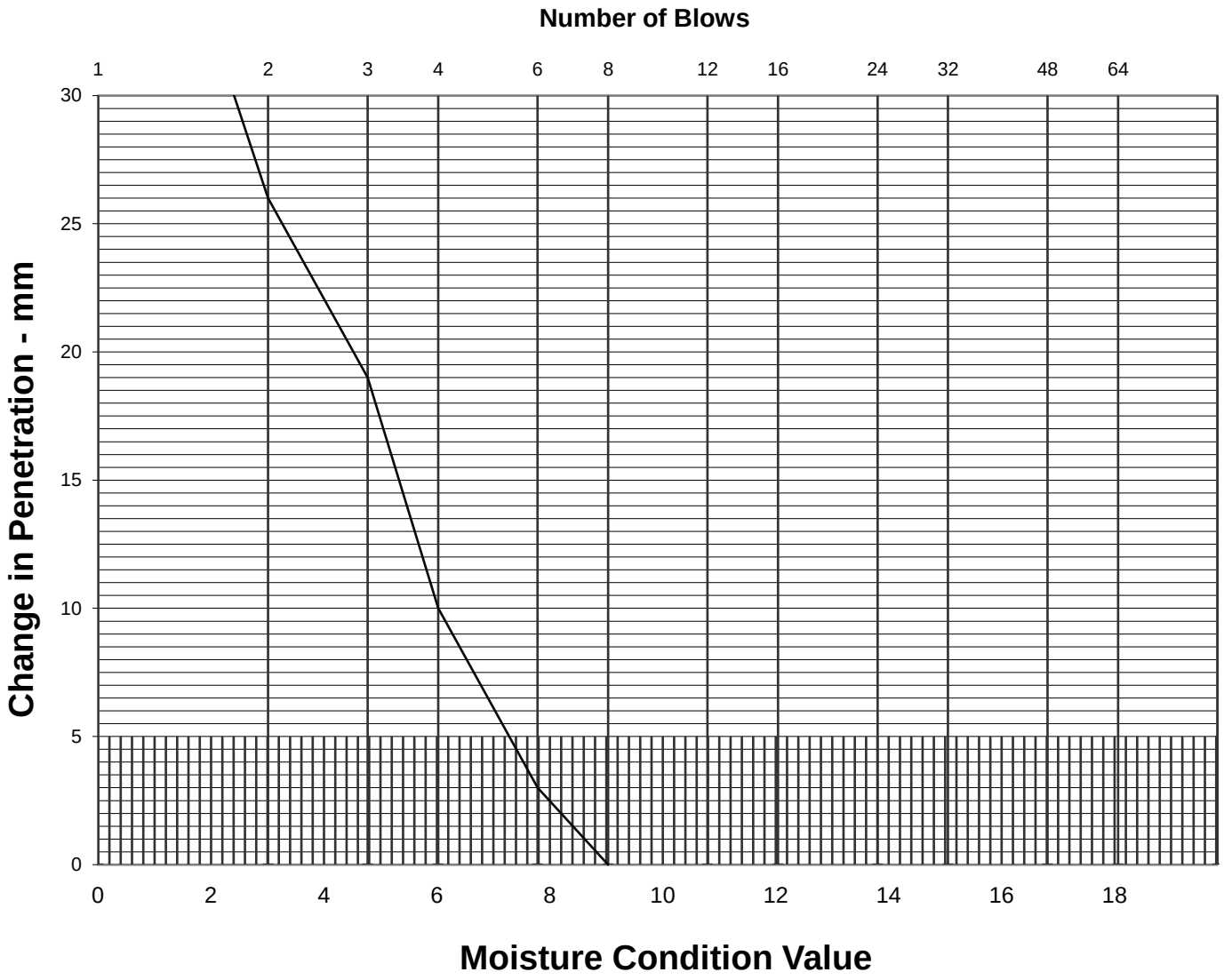

Specimen No		1	2	3	4	5	6
Moisture Condition Value		6.7					
Moisture Content	%	13.86					
Bulk density after compaction	Mg/m³						
Dry density after compaction	Mg/m³	0.00					
Hand vane strength	kPa						
Method of determining MCV		Steeptest fit line	Steeptest fit line	Steeptest fit line	Steeptest fit line	Steeptest fit line	
Mass retained on 20mm sieve	%	10.5					

pgl priority geotechnical	**Moisture Condition Value** **BS 1377 : Part 4 : 1990 Clause 5**	**Job Ref**	**P21060**
		Borehole / Pit No	WTP-BH061
Location	Water Supply Project - Ground Investigation Contract - Lot 1	Sample No	7
Soil Description	Slightly sandy slightly gravelly CLAY	Sample Type	B
		Depth	3.00 m

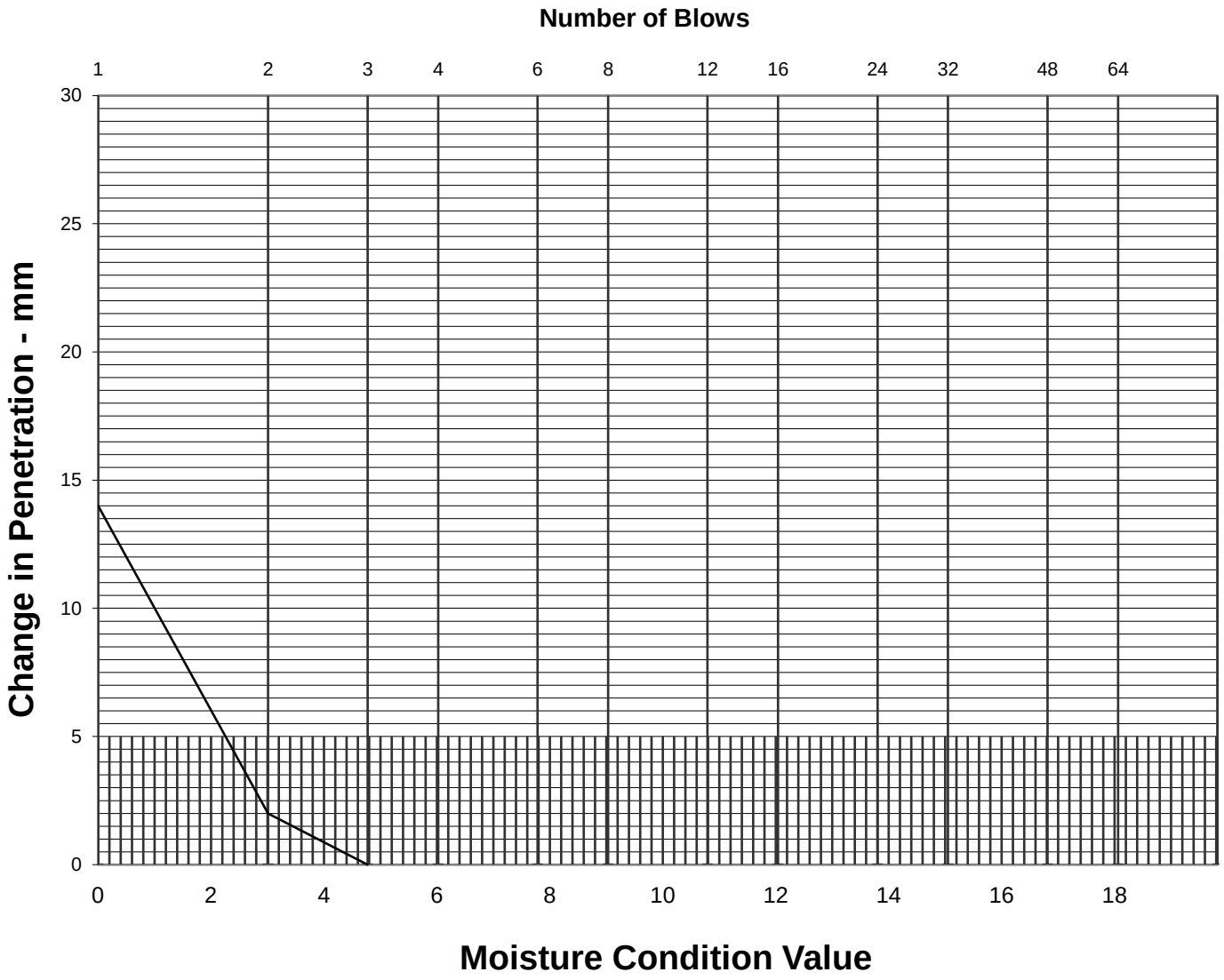

Specimen No		1	2	3	4	5	6
Moisture Condition Value		2.3					
Moisture Content	%	16.85					
Bulk density after compaction	Mg/m³	2.10					
Dry density after compaction	Mg/m³	1.80					
Hand vane strength	kPa						
Method of determining MCV		Steeptest fit line	Steeptest fit line	Steeptest fit line	Steeptest fit line	Steeptest fit line	
Mass retained on 20mm sieve	%	12.8					

pgl priority geotechnical	**Moisture Condition Value** **BS 1377 : Part 4 : 1990 Clause 5**	**Job Ref**	**P21060**
		Borehole / Pit No	WTP-BH061
Location	Water Supply Project - Ground Investigation Contract - Lot 1	Sample No	11
Soil Description	Slightly sandy slightly gravelly CLAY	Sample Type	B
		Depth	5.00 m

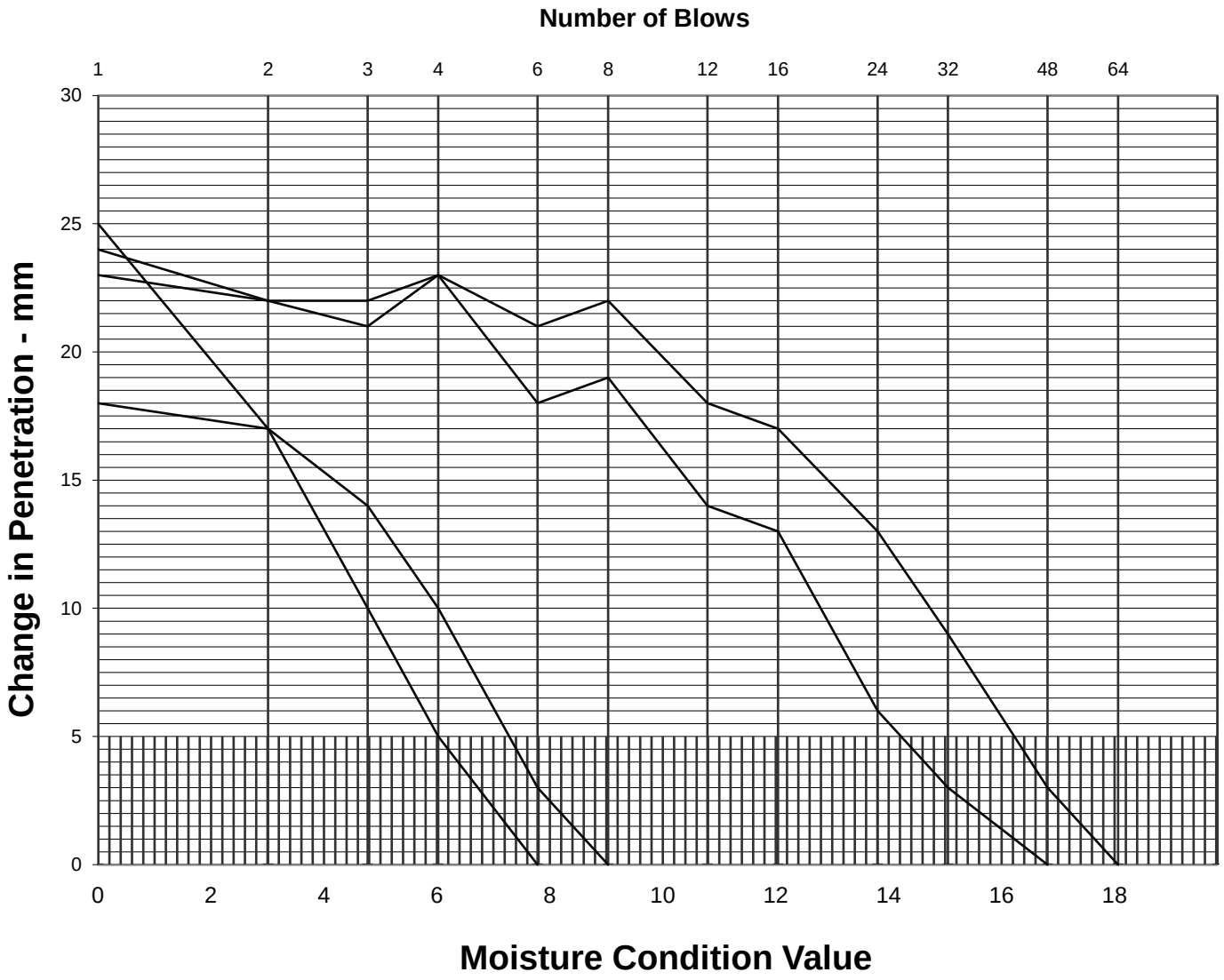

Specimen No		1	2	3	4	5	6
Moisture Condition Value		6.0	14.1	7.3	16.2		
Moisture Content	%	13.15	10.04	12.70	8.22		
Bulk density after compaction	Mg/m³	2.12	2.25	2.25	2.12		
Dry density after compaction	Mg/m³	1.87	2.04	2.00	1.96		
Hand vane strength	kPa						
Method of determining MCV		Steeptest fit line	Steeptest fit line	Steeptest fit line	Steeptest fit line	Steeptest fit line	
Mass retained on 20mm sieve	%	2.8					

MCV Relationship Graph

BS 1377 : Part 4 : 1990 Clause 5

		Job Ref	**P21060**
		Borehole / Pit No	WTP-BH61
Location	Water Supply Project - Ground Investigation Contract - Lot 1	Sample No	11
Soil Description	Slightly sandy slightly gravelly CLAY	Sample Type	B
		Depth	5.00 m

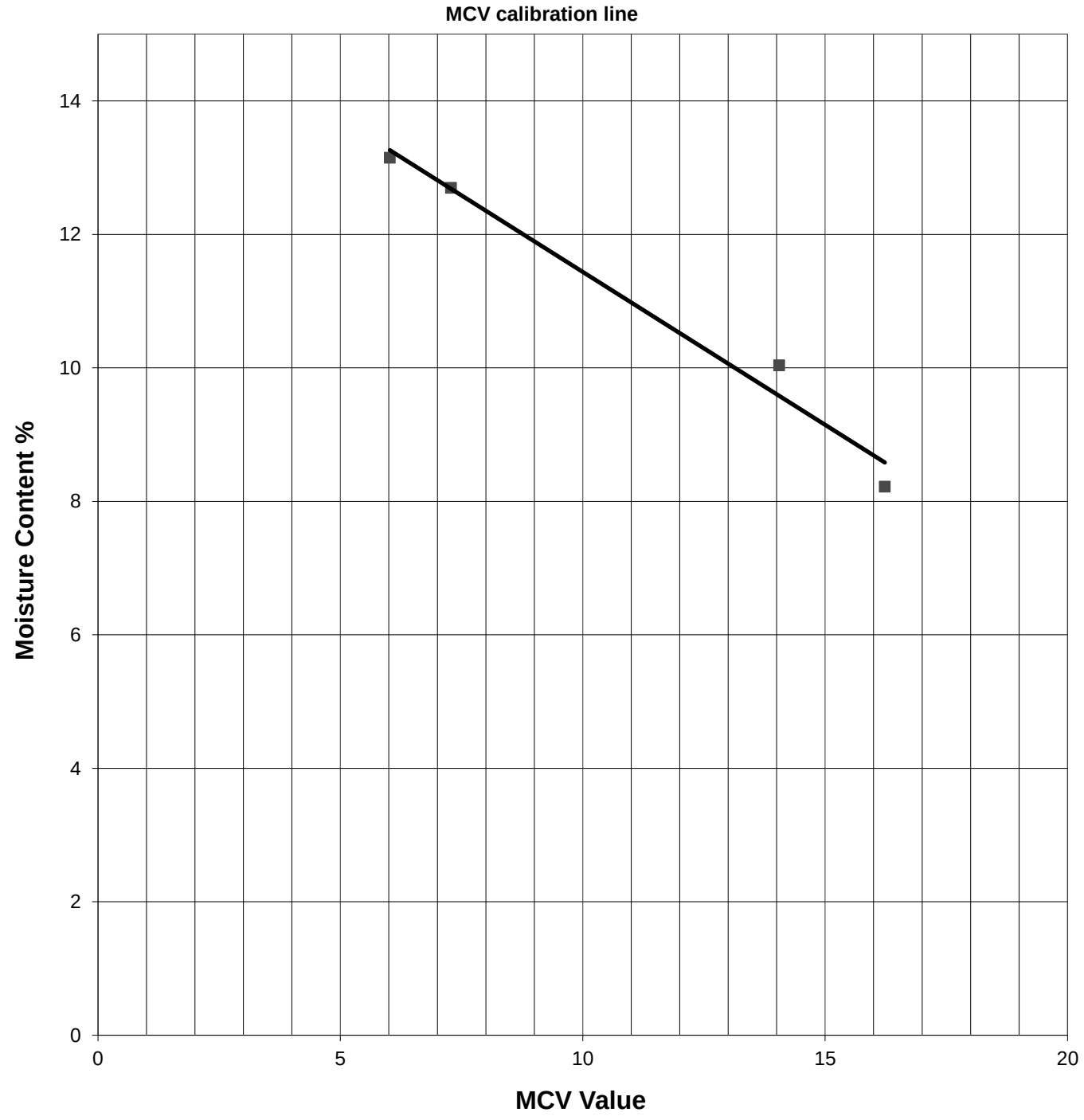

Operator	Checked	Approved	Remarks Single sample / Separate batches tested

pgl priority geotechnical	**Moisture Condition Value** **BS 1377 : Part 4 : 1990 Clause 5**	**Job Ref**	**P21060**
		Borehole / Pit No	WTP-BH063
Location	Water Supply Project - Ground Investigation Contract - Lot 1	Sample No	11
Soil Description	Slightly gravelly slightly sandy CLAY	Sample Type	B
		Depth	5.00 m

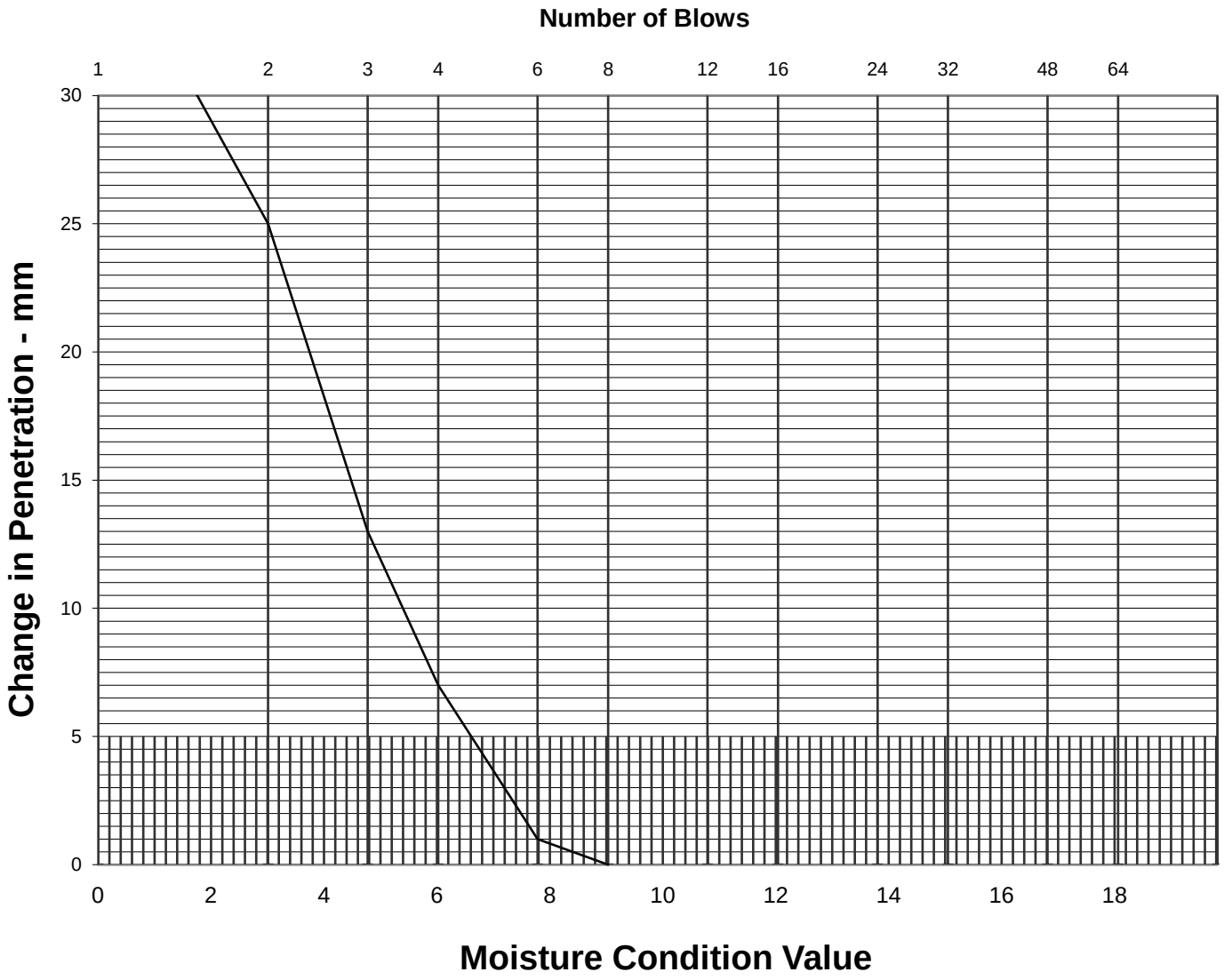

Specimen No		1	2	3	4	5	6
Moisture Condition Value		5.9					
Moisture Content	%	15.61					
Bulk density after compaction	Mg/m³						
Dry density after compaction	Mg/m³	0.00					
Hand vane strength	kPa						
Method of determining MCV		Steeptest fit line	Steeptest fit line	Steeptest fit line	Steeptest fit line	Steeptest fit line	
Mass retained on 20mm sieve	%	11.4					

pgl priority geotechnical	**Moisture Condition Value** **BS 1377 : Part 4 : 1990 Clause 5**	**Job Ref**	**P21060**
		Borehole / Pit No	WTP-BH065A
Location	Water Supply Project - Ground Investigation Contract - Lot 1	Sample No	7
Soil Description	Slightly sandy slightly gravelly CLAY with low cobble content	Sample Type	B
		Depth	3.00 m

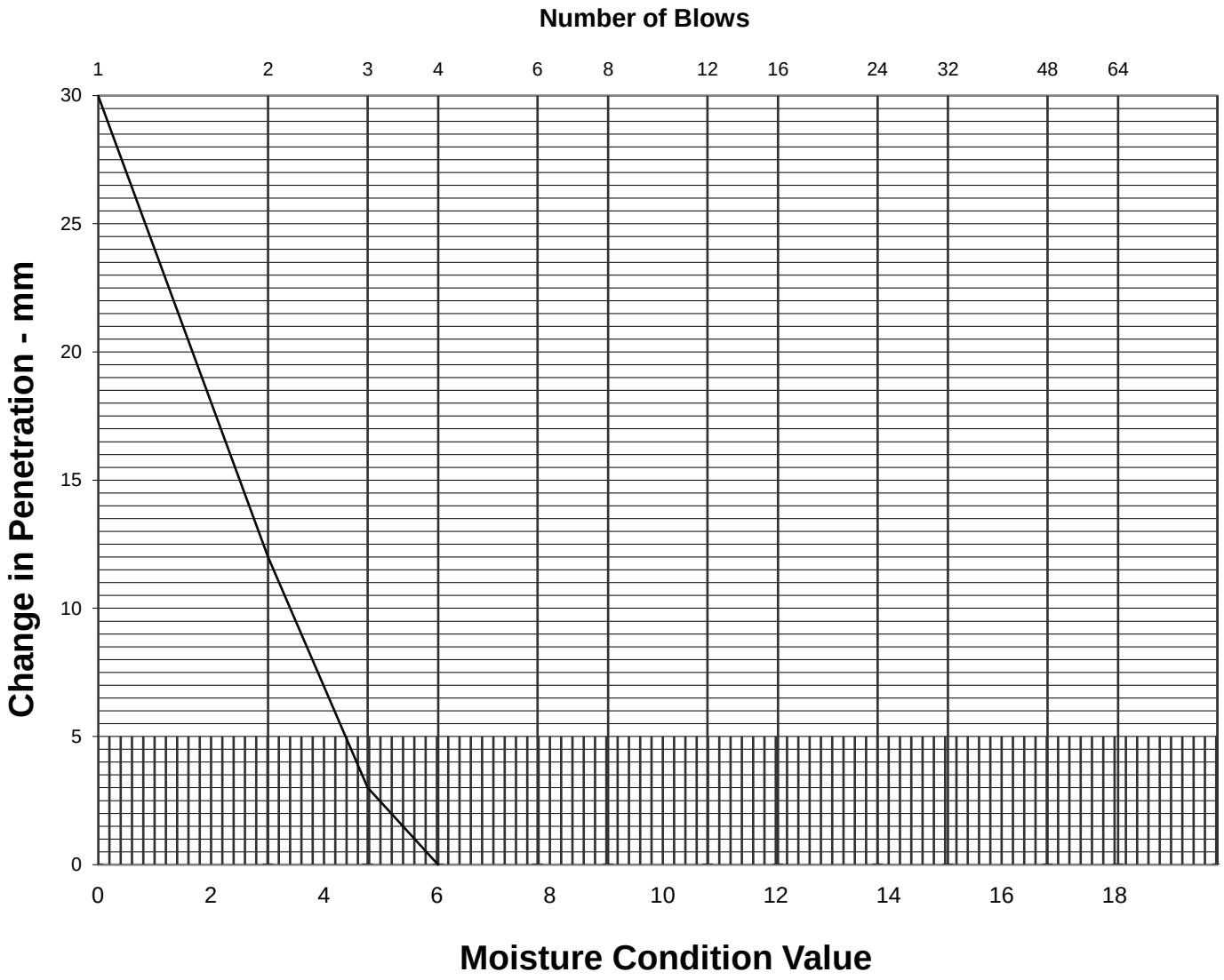

Specimen No		1	2	3	4	5	6
Moisture Condition Value		4.2					
Moisture Content	%	16.38					
Bulk density after compaction	Mg/m³						
Dry density after compaction	Mg/m³	0.00					
Hand vane strength	kPa						
Method of determining MCV		Steeptest fit line	Steeptest fit line	Steeptest fit line	Steeptest fit line	Steeptest fit line	
Mass retained on 20mm sieve	%	6.5					

pgl priority geotechnical	**Moisture Condition Value** **BS 1377 : Part 4 : 1990 Clause 5**	**Job Ref**	**P21060**
		Borehole / Pit No	WTP-BH066
Location	Water Supply Project - Ground Investigation Contract - Lot 1	Sample No	5
Soil Description	Slightly sandy gravelly CLAY	Sample Type	B
		Depth	2.00 m

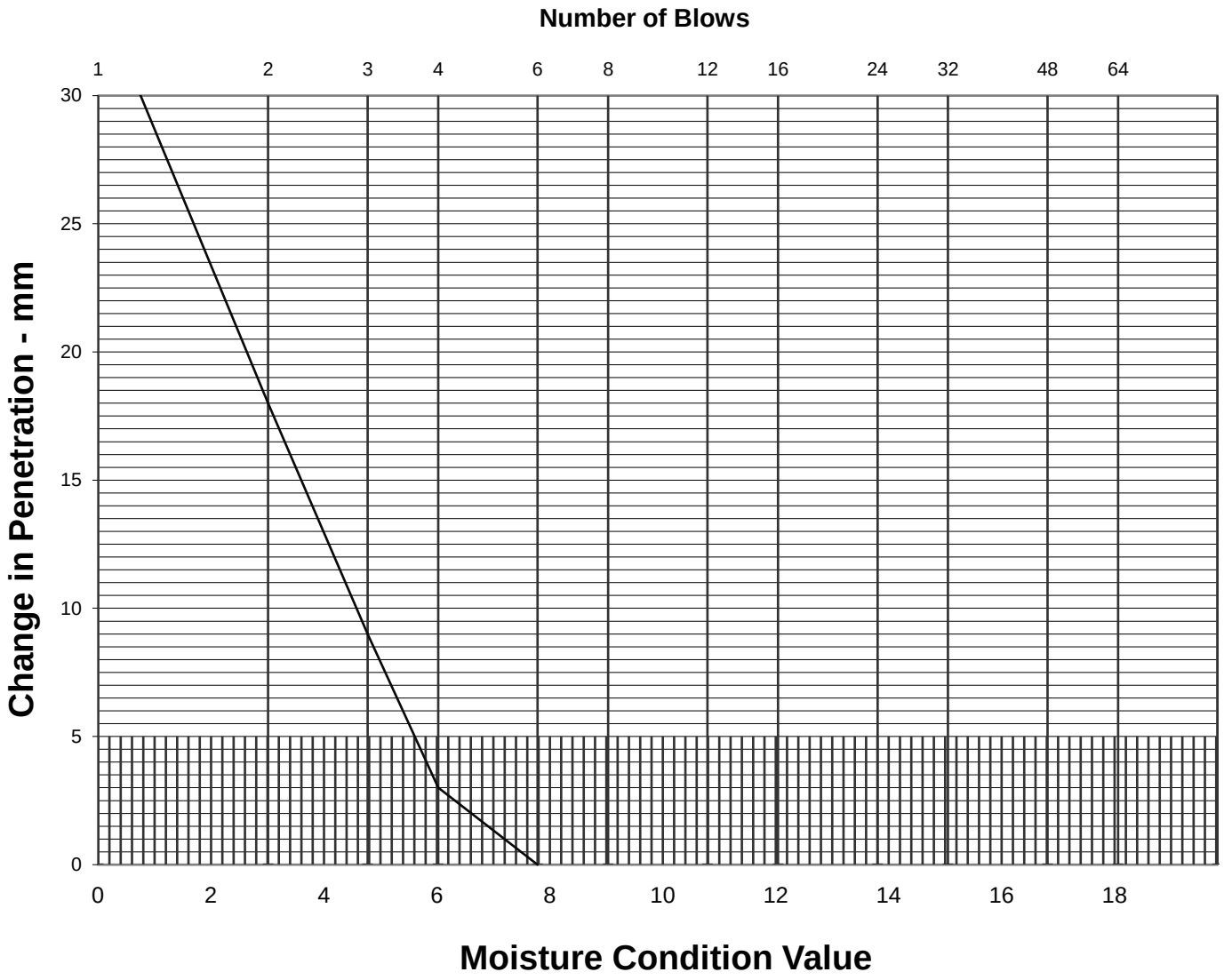

Specimen No		1	2	3	4	5	6
Moisture Condition Value		5.5					
Moisture Content	%	15.96					
Bulk density after compaction	Mg/m³						
Dry density after compaction	Mg/m³	0.00					
Hand vane strength	kPa						
Method of determining MCV		Steeptest fit line	Steeptest fit line	Steeptest fit line	Steeptest fit line	Steeptest fit line	
Mass retained on 20mm sieve	%	19.4					

pgl priority geotechnical	**Moisture Condition Value** **BS 1377 : Part 4 : 1990 Clause 5**	**Job Ref**	**P21060**
		Borehole / Pit No	WTP-BH073
Location	Water Supply Project - Ground Investigation Contract - Lot 1	Sample No	3
Soil Description	Slightly sandy slightly gravelly CLAY	Sample Type	GB
		Depth	3.00 m

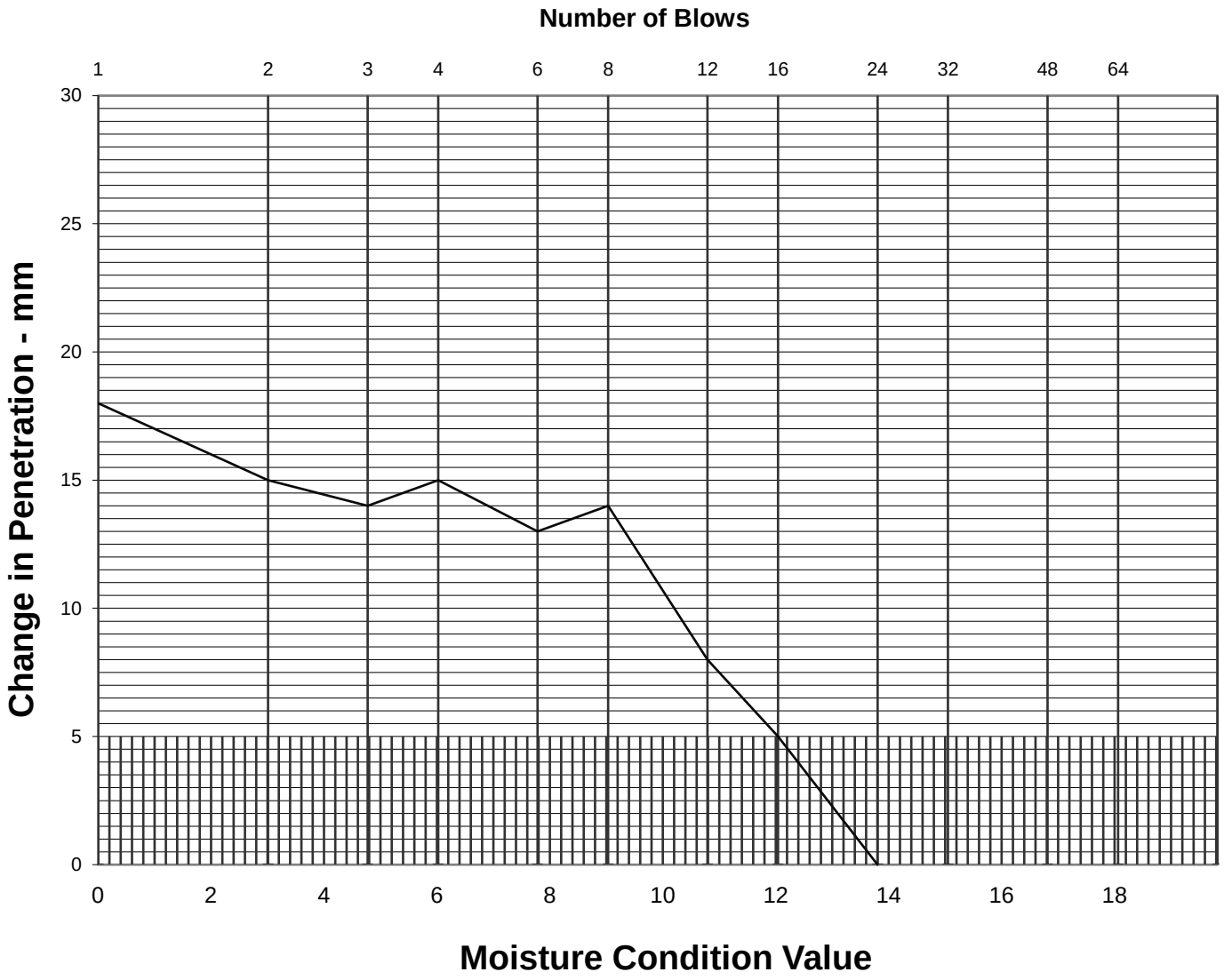

Specimen No		1	2	3	4	5	6
Moisture Condition Value		11.7					
Moisture Content	%	12.22					
Bulk density after compaction	Mg/m³	2.19					
Dry density after compaction	Mg/m³	1.95					
Hand vane strength	kPa						
Method of determining MCV		Steeptest fit line	Steeptest fit line	Steeptest fit line	Steeptest fit line	Steeptest fit line	
Mass retained on 20mm sieve	%	11.8					

pgl priority geotechnical	**Moisture Condition Value** **BS 1377 : Part 4 : 1990 Clause 5**	**Job Ref**	**P21060**
		Borehole / Pit No	WTP-BH073
Location	Water Supply Project - Ground Investigation Contract - Lot 1	Sample No	6
Soil Description	Slightly sandy slightly gravelly CLAY	Sample Type	GB
		Depth	7.50 m

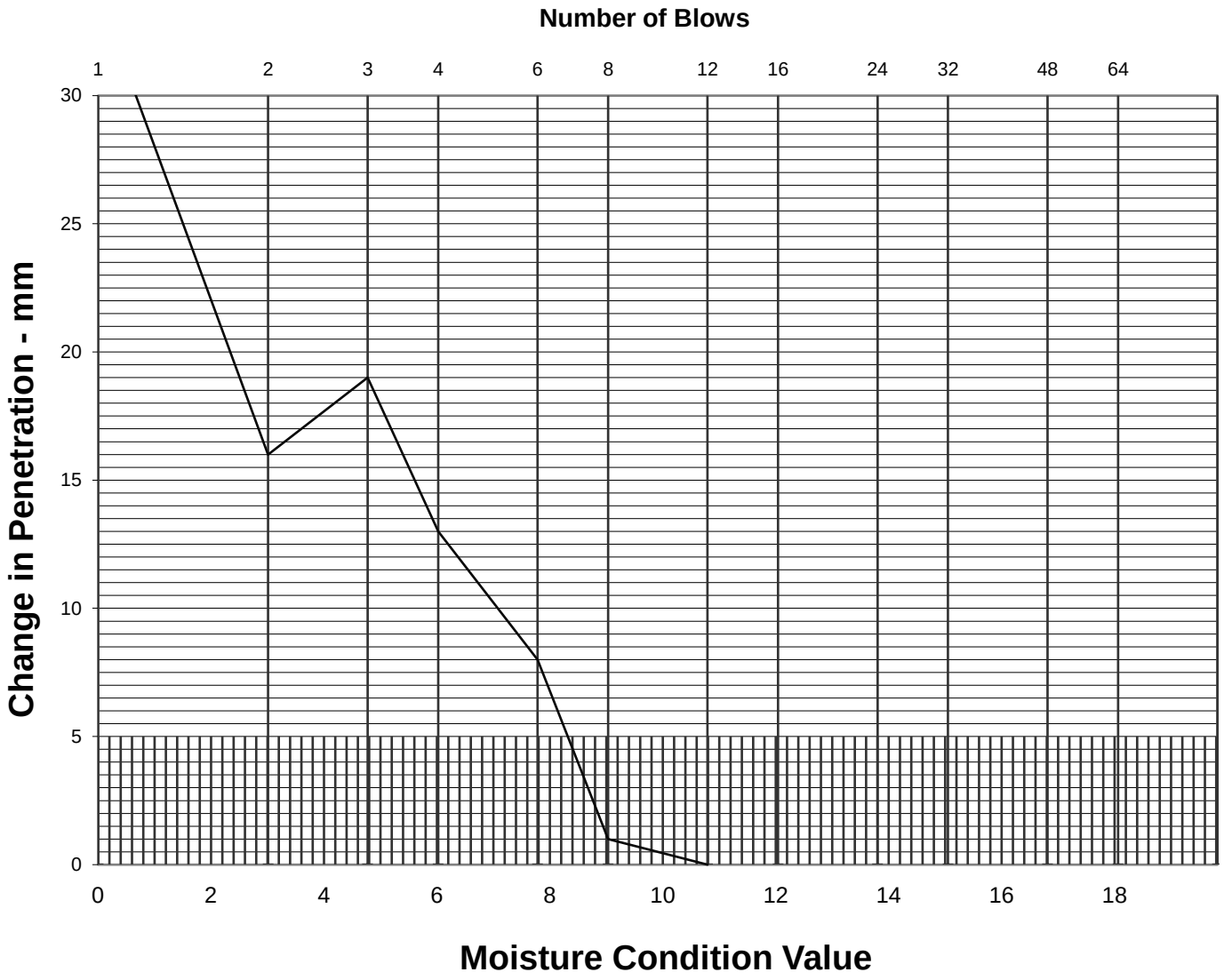

Specimen No		1	2	3	4	5	6
Moisture Condition Value		4.8					
Moisture Content	%	12.02					
Bulk density after compaction	Mg/m³	2.25					
Dry density after compaction	Mg/m³	2.01					
Hand vane strength	kPa						
Method of determining MCV		Steeptest fit line	Steeptest fit line	Steeptest fit line	Steeptest fit line	Steeptest fit line	
Mass retained on 20mm sieve	%	6.4					

pgl priority geotechnical	**Moisture Condition Value** **BS 1377 : Part 4 : 1990 Clause 5**	**Job Ref**	**P21060**
		Borehole / Pit No	WTP-BH074
Location	Water Supply Project - Ground Investigation Contract - Lot 1	Sample No	3
Soil Description	Slightly gravelly slightly sandy CLAY with high cobble content	Sample Type	B
		Depth	1.00 m

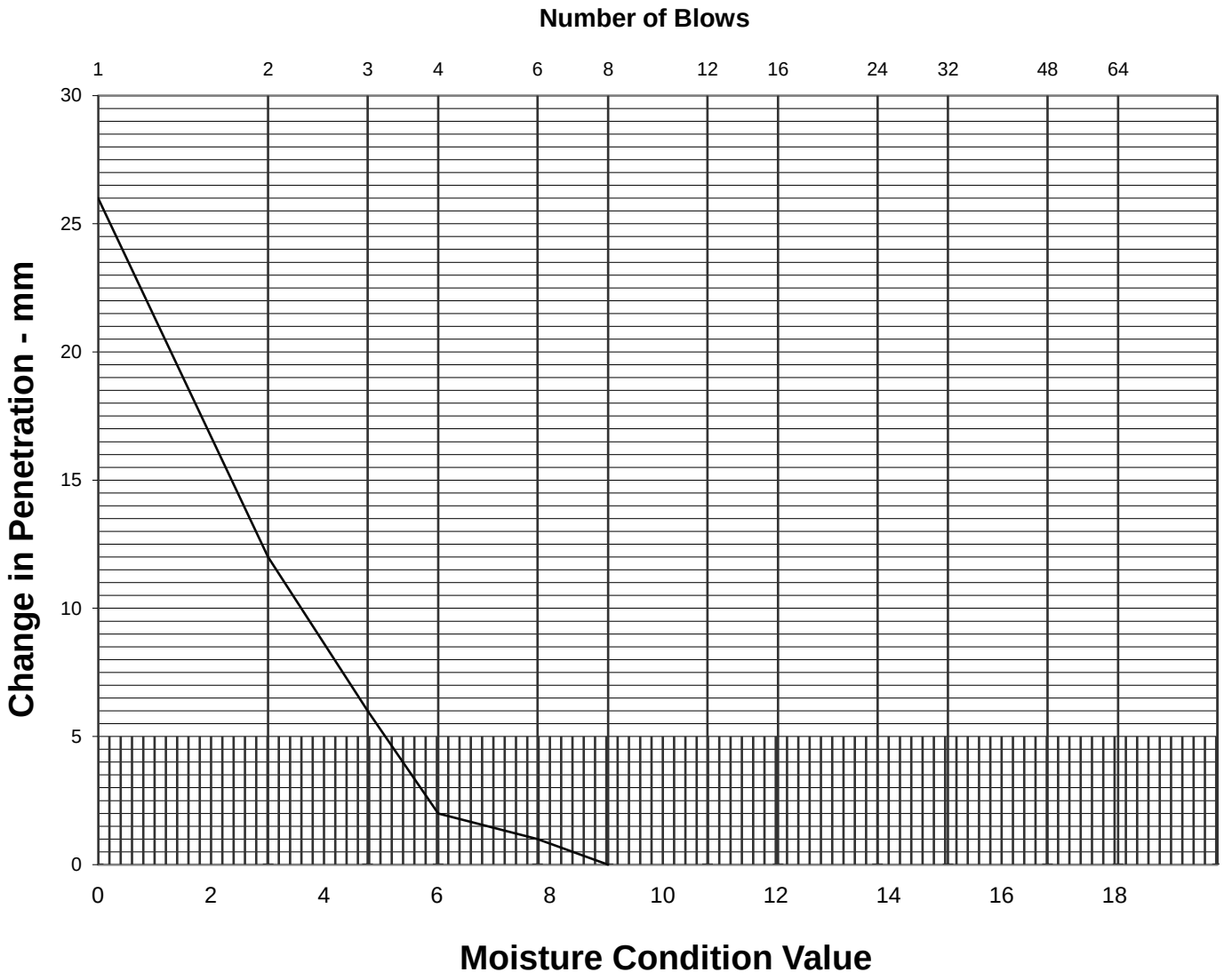

Specimen No		1	2	3	4	5	6
Moisture Condition Value		4.5					
Moisture Content	%	17.02					
Bulk density after compaction	Mg/m³						
Dry density after compaction	Mg/m³	0.00					
Hand vane strength	kPa						
Method of determining MCV		Steeptest fit line	Steeptest fit line	Steeptest fit line	Steeptest fit line	Steeptest fit line	
Mass retained on 20mm sieve	%	20.8					

pgl priority geotechnical	**Moisture Condition Value** **BS 1377 : Part 4 : 1990 Clause 5**	**Job Ref**	**P21060**
		Borehole / Pit No	WTP-BH074
Location	Water Supply Project - Ground Investigation Contract - Lot 1	Sample No	7
Soil Description	Slightly sandy slightly gravelly CLAY	Sample Type	B
		Depth	3.00 m

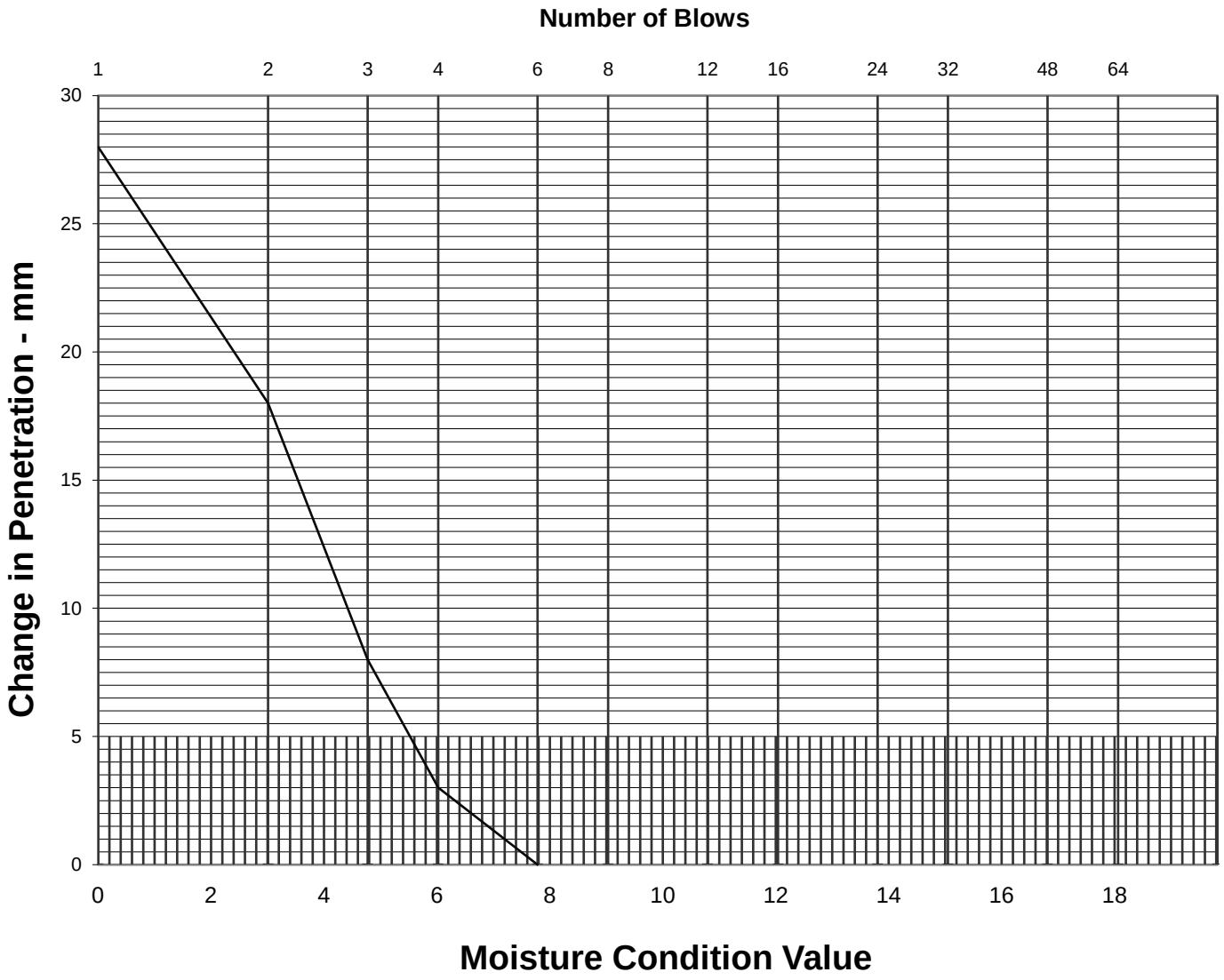

Specimen No		1	2	3	4	5	6
Moisture Condition Value		5.3					
Moisture Content	%	16.32					
Bulk density after compaction	Mg/m³						
Dry density after compaction	Mg/m³	0.00					
Hand vane strength	kPa						
Method of determining MCV		Steeptest fit line	Steeptest fit line	Steeptest fit line	Steeptest fit line	Steeptest fit line	
Mass retained on 20mm sieve	%	6.2					

pgl priority geotechnical	**Moisture Condition Value** **BS 1377 : Part 4 : 1990 Clause 5**	**Job Ref**	**P21060**
		Borehole / Pit No	WTP-BH075
Location	Water Supply Project - Ground Investigation Contract - Lot 1	Sample No	7
Soil Description	Slightly sandy slightly gravelly CLAY	Sample Type	B
		Depth	3.00 m

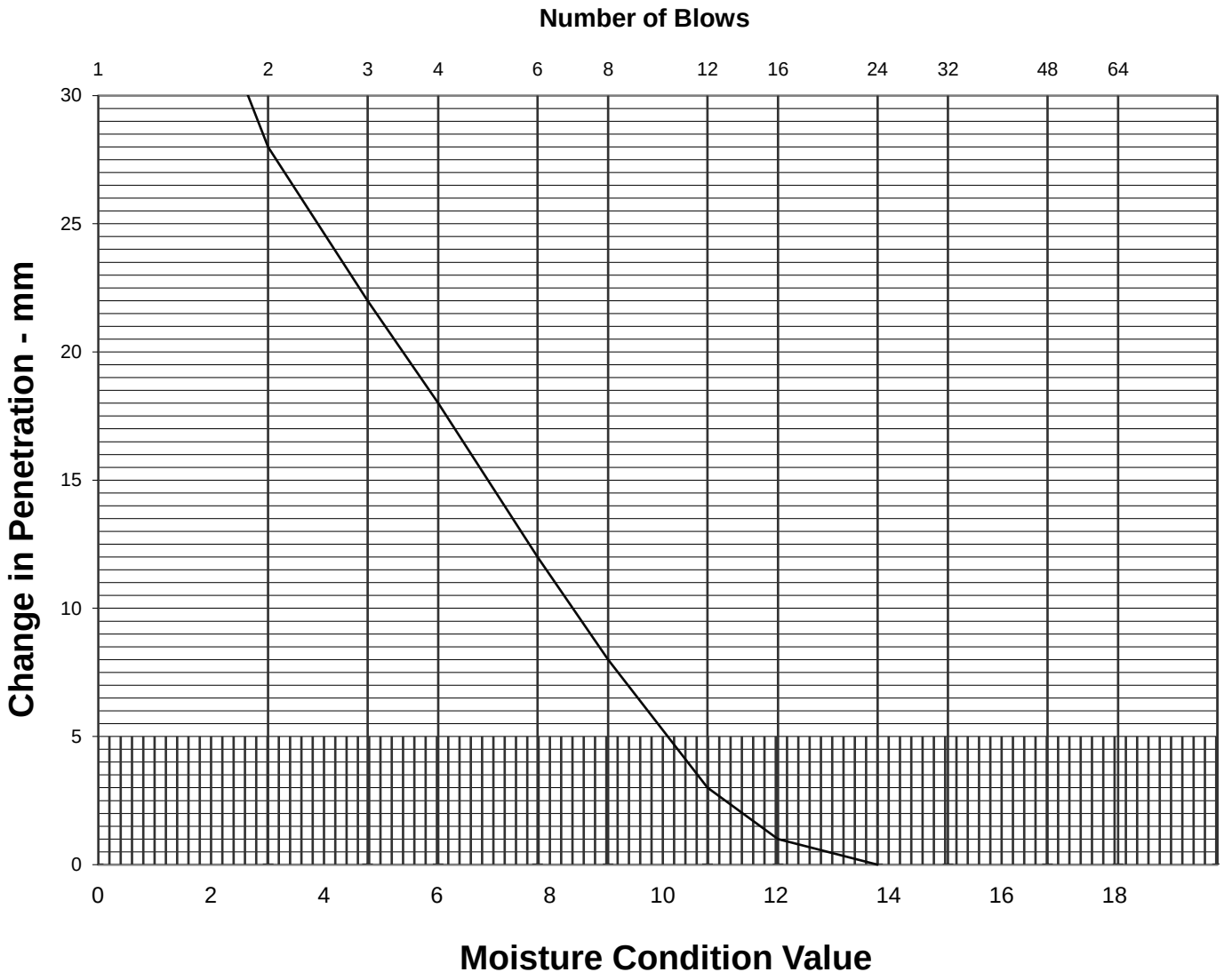

Specimen No		1	2	3	4	5	6
Moisture Condition Value		7.1					
Moisture Content	%	13.09					
Bulk density after compaction	Mg/m³	2.27					
Dry density after compaction	Mg/m³	2.01					
Hand vane strength	kPa						
Method of determining MCV		Steeptest fit line	Steeptest fit line	Steeptest fit line	Steeptest fit line	Steeptest fit line	
Mass retained on 20mm sieve	%	6.3					

pgl priority geotechnical	**Moisture Condition Value** **BS 1377 : Part 4 : 1990 Clause 5**	**Job Ref**	**P21060**
		Borehole / Pit No	WTP-BH075
Location	Water Supply Project - Ground Investigation Contract - Lot 1	Sample No	13
Soil Description	Slightly sandy slightly gravelly CLAY with low cobble content	Sample Type	B
		Depth	6.00 m

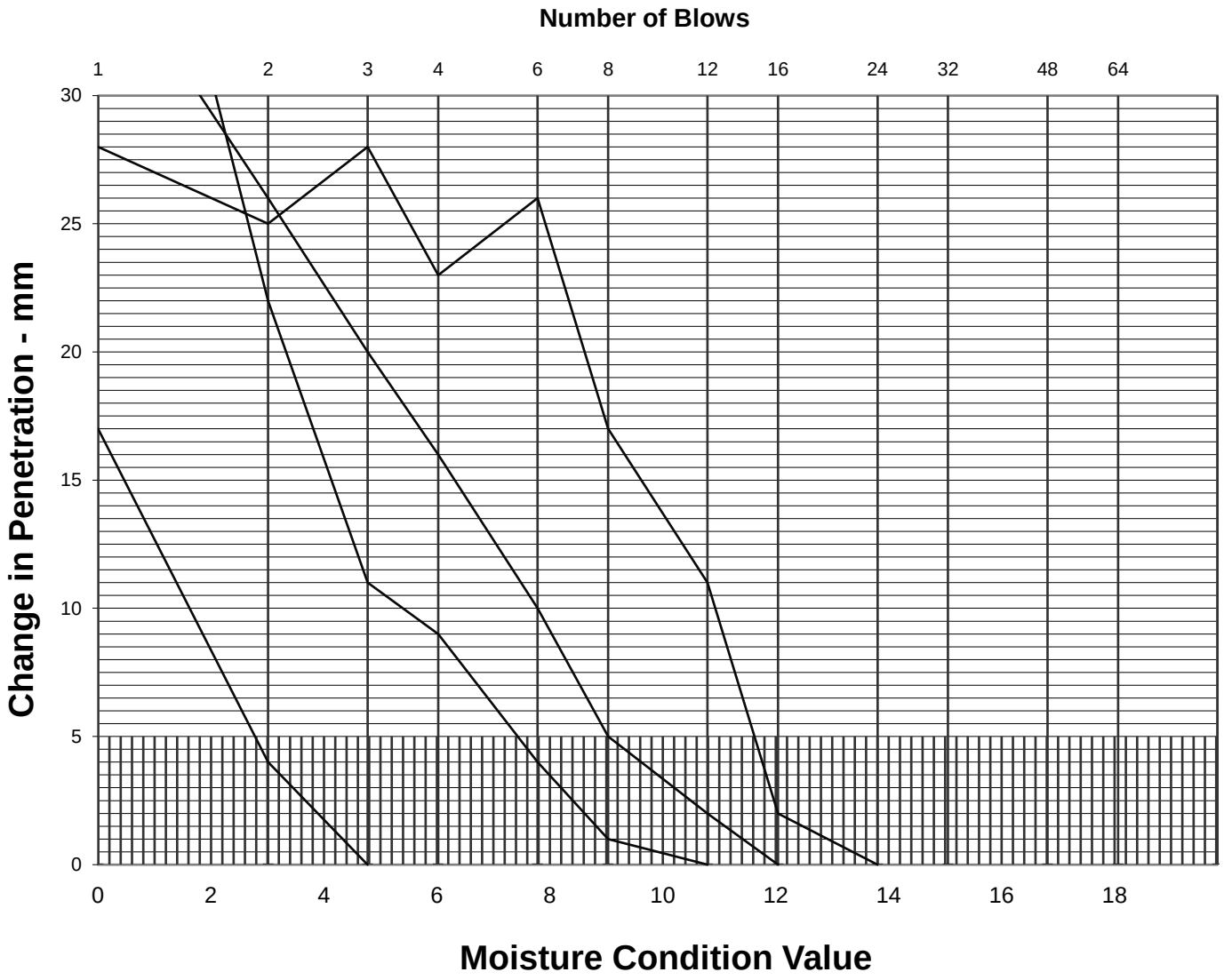

Specimen No		1	2	3	4	5	6
Moisture Condition Value		2.8	10.7	9.0	5.0		
Moisture Content	%	15.10	11.38	13.85	13.91		
Bulk density after compaction	Mg/m³	2.14	2.25	2.25	2.22		
Dry density after compaction	Mg/m³	1.86	2.02	1.98	1.95		
Hand vane strength	kPa						
Method of determining MCV		Steeptest fit line	Steeptest fit line	Steeptest fit line	Steeptest fit line	Steeptest fit line	
Mass retained on 20mm sieve	%	6.9					

pgl priority geotechnical	**MCV Relationship Graph** **BS 1377 : Part 4 : 1990 Clause 5**	**Job Ref**	**P21060**
		Borehole / Pit No	WTP-BH75
Location	Water Supply Project - Ground Investigation Contract - Lot 1	Sample No	13
Soil Description	Slightly sandy slightly gravelly CLAY with low cobble content	Sample Type	B
		Depth	6.00 m

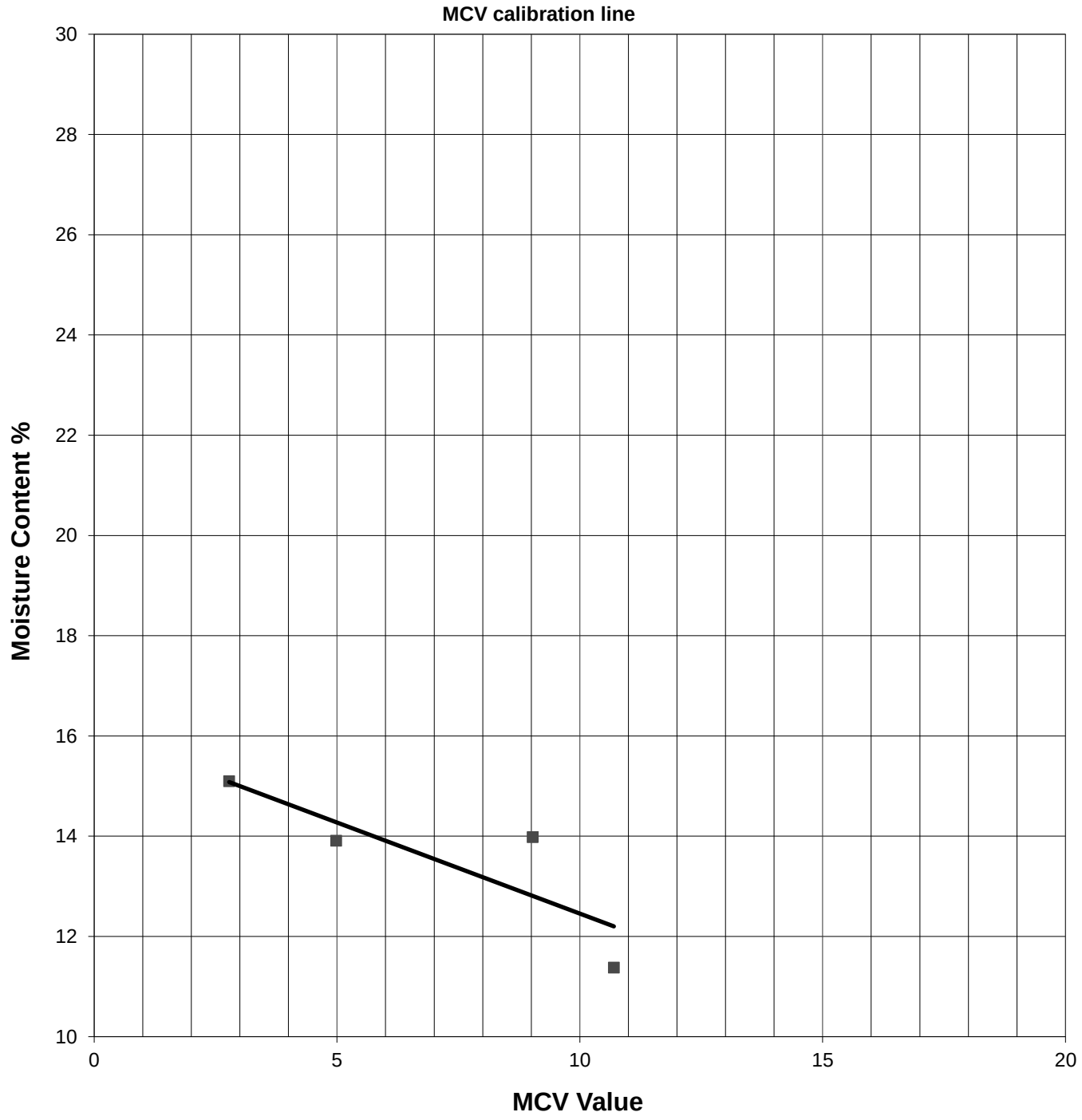

Operator	Checked	Approved	Remarks Single sample / Separate batches tested

pgl priority geotechnical	**Moisture Condition Value** **BS 1377 : Part 4 : 1990 Clause 5**	**Job Ref**	**P21060**
		Borehole / Pit No	WTP-BH076
Location	Water Supply Project - Ground Investigation Contract - Lot 1	Sample No	5
Soil Description	Slightly sandy slightly gravelly CLAY	Sample Type	B
		Depth	2.00 m

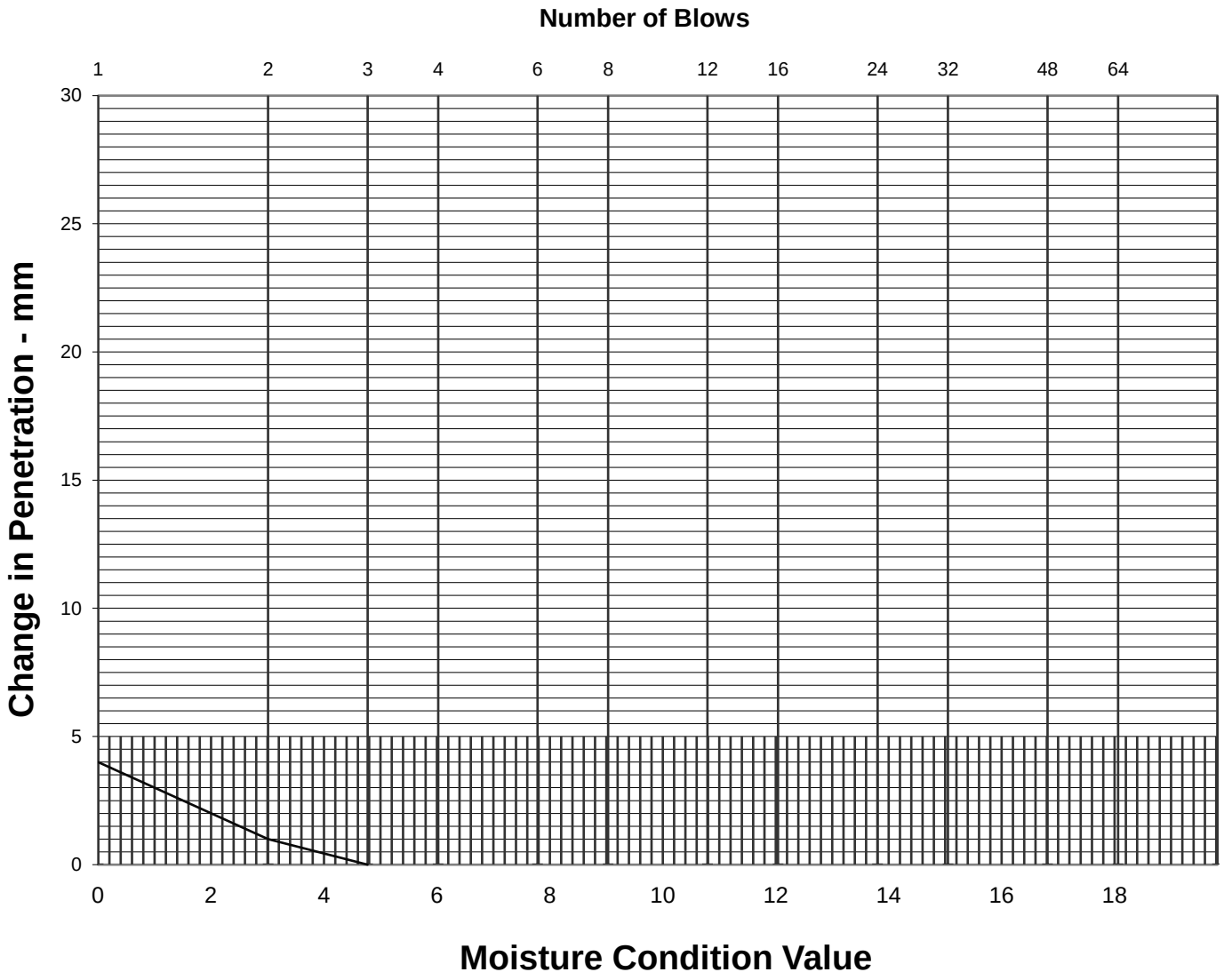

Specimen No		1	2	3	4	5	6
Moisture Condition Value		0.0					
Moisture Content	%	19.72					
Bulk density after compaction	Mg/m³	2.12					
Dry density after compaction	Mg/m³	1.77					
Hand vane strength	kPa						
Method of determining MCV		Steeptest fit line	Steeptest fit line	Steeptest fit line	Steeptest fit line	Steeptest fit line	
Mass retained on 20mm sieve	%	15.4					

pgl priority geotechnical	**Moisture Condition Value** **BS 1377 : Part 4 : 1990 Clause 5**	**Job Ref**	**P21060**
		Borehole / Pit No	WTP-BH076
Location	Water Supply Project - Ground Investigation Contract - Lot 1	Sample No	13
Soil Description	Slightly sandy slightly gravelly CLAY	Sample Type	B
		Depth	6.00 m

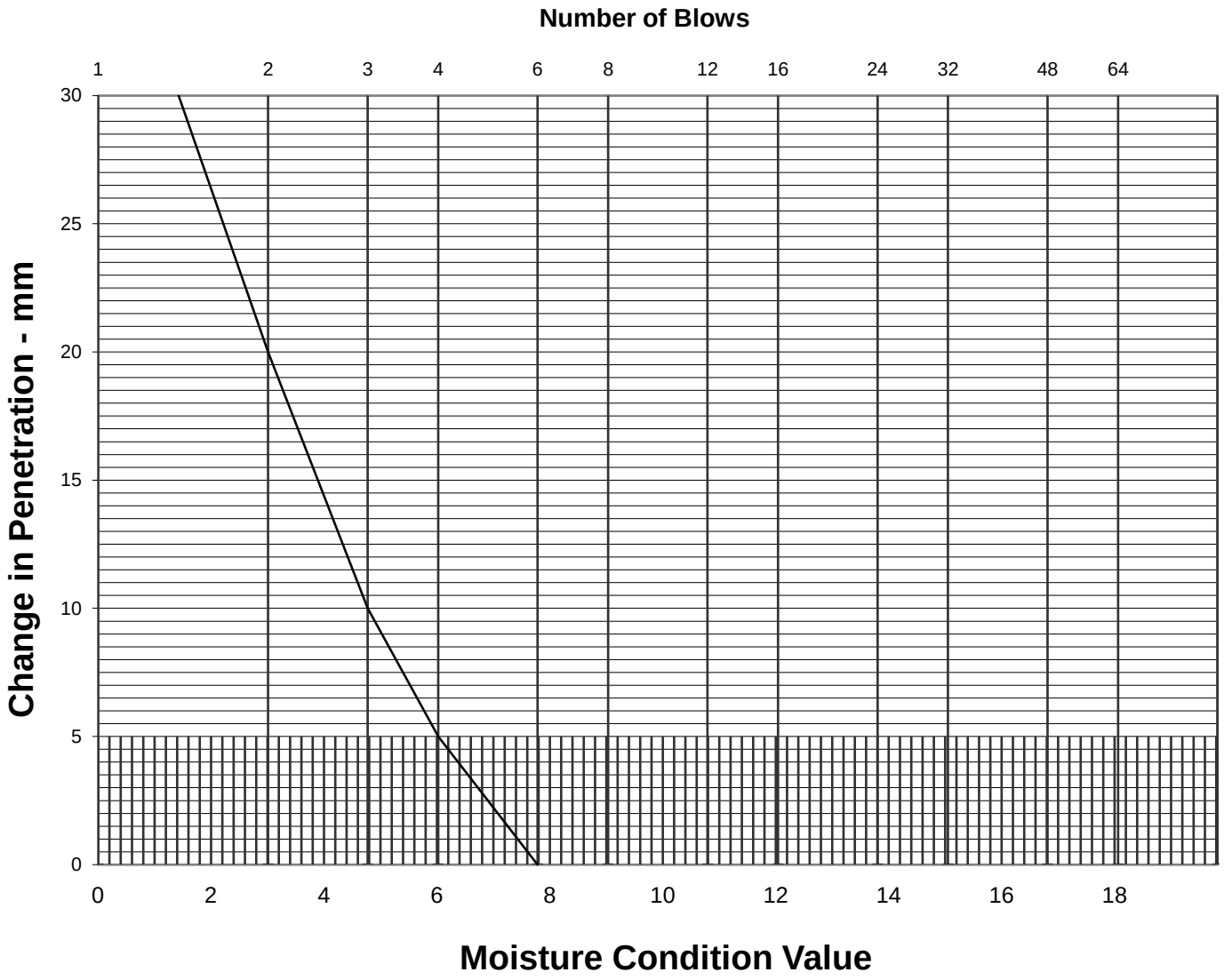

Specimen No		1	2	3	4	5	6
Moisture Condition Value		5.4					
Moisture Content	%	16.70					
Bulk density after compaction	Mg/m³	2.14					
Dry density after compaction	Mg/m³	1.83					
Hand vane strength	kPa						
Method of determining MCV		Steeptest fit line	Steeptest fit line	Steeptest fit line	Steeptest fit line	Steeptest fit line	
Mass retained on 20mm sieve	%	4.7					

pgl priority geotechnical	**Moisture Condition Value** **BS 1377 : Part 4 : 1990 Clause 5**	**Job Ref**	**P21060**
		Borehole / Pit No	WTP-BH077
Location	Water Supply Project - Ground Investigation Contract - Lot 1	Sample No	7
Soil Description	Slightly sandy slightly gravelly CLAY with medium cobble content	Sample Type	B
		Depth	3.00 m

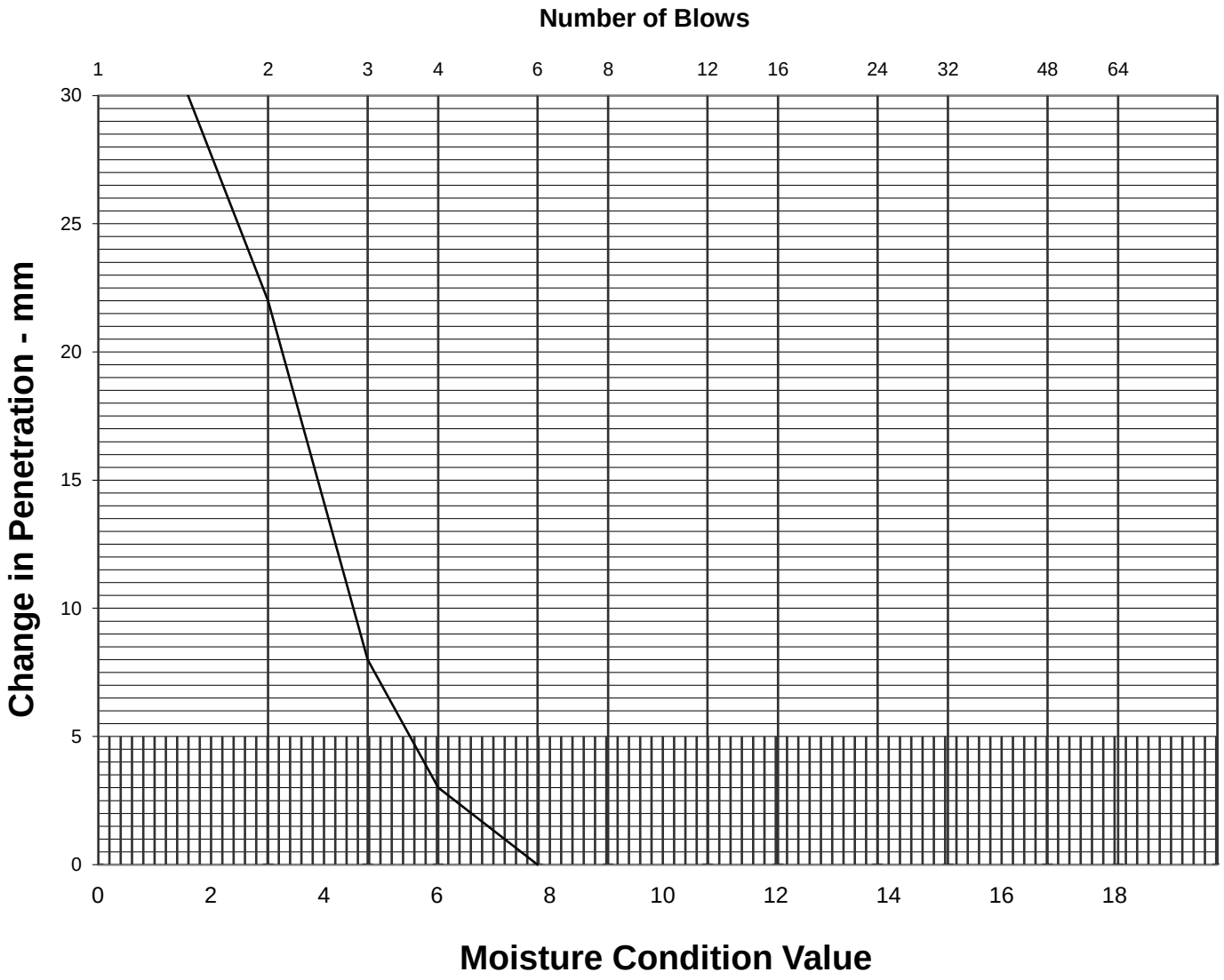

Specimen No		1	2	3	4	5	6
Moisture Condition Value		5.1					
Moisture Content	%	16.74					
Bulk density after compaction	Mg/m³						
Dry density after compaction	Mg/m³	0.00					
Hand vane strength	kPa						
Method of determining MCV		Steeptest fit line	Steeptest fit line	Steeptest fit line	Steeptest fit line	Steeptest fit line	
Mass retained on 20mm sieve	%	11.2					

pgl priority geotechnical	**Moisture Condition Value** **BS 1377 : Part 4 : 1990 Clause 5**	**Job Ref**	**P21060**
		Borehole / Pit No	WTP-BH077
Location	Water Supply Project - Ground Investigation Contract - Lot 1	Sample No	13
Soil Description	Slightly sandy slightly gravelly CLAY	Sample Type	B
		Depth	6.00 m

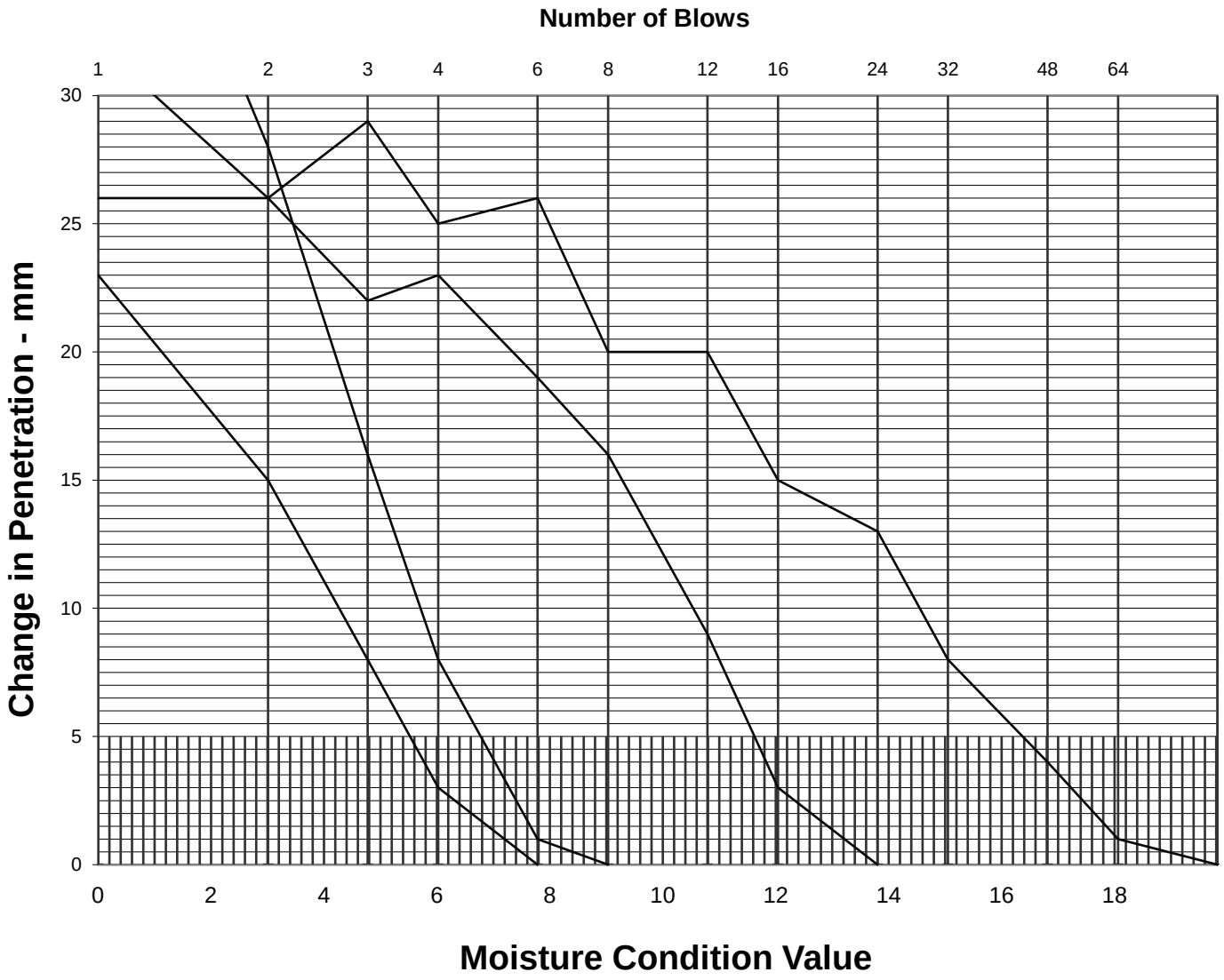

Specimen No		1	2	3	4	5	6
Moisture Condition Value		6.4	5.5	12.2	11.6		
Moisture Content	%	14.76	14.82	10.40	11.73		
Bulk density after compaction	Mg/m³	2.19	2.22	2.37	2.25		
Dry density after compaction	Mg/m³	1.91	1.93	2.15	2.01		
Hand vane strength	kPa						
Method of determining MCV		Steeptest fit line	Steeptest fit line	Steeptest fit line	Steeptest fit line	Steeptest fit line	
Mass retained on 20mm sieve	%	2.8					

MCV Relationship Graph

BS 1377 : Part 4 : 1990 Clause 5

		Job Ref	**P21060**
		Borehole / Pit No	WTP-BH077
Location	Water Supply Project - Ground Investigation Contract - Lot 1	Sample No	13
Soil Description	Slightly sandy slightly gravelly CLAY	Sample Type	B
		Depth	6.00 m

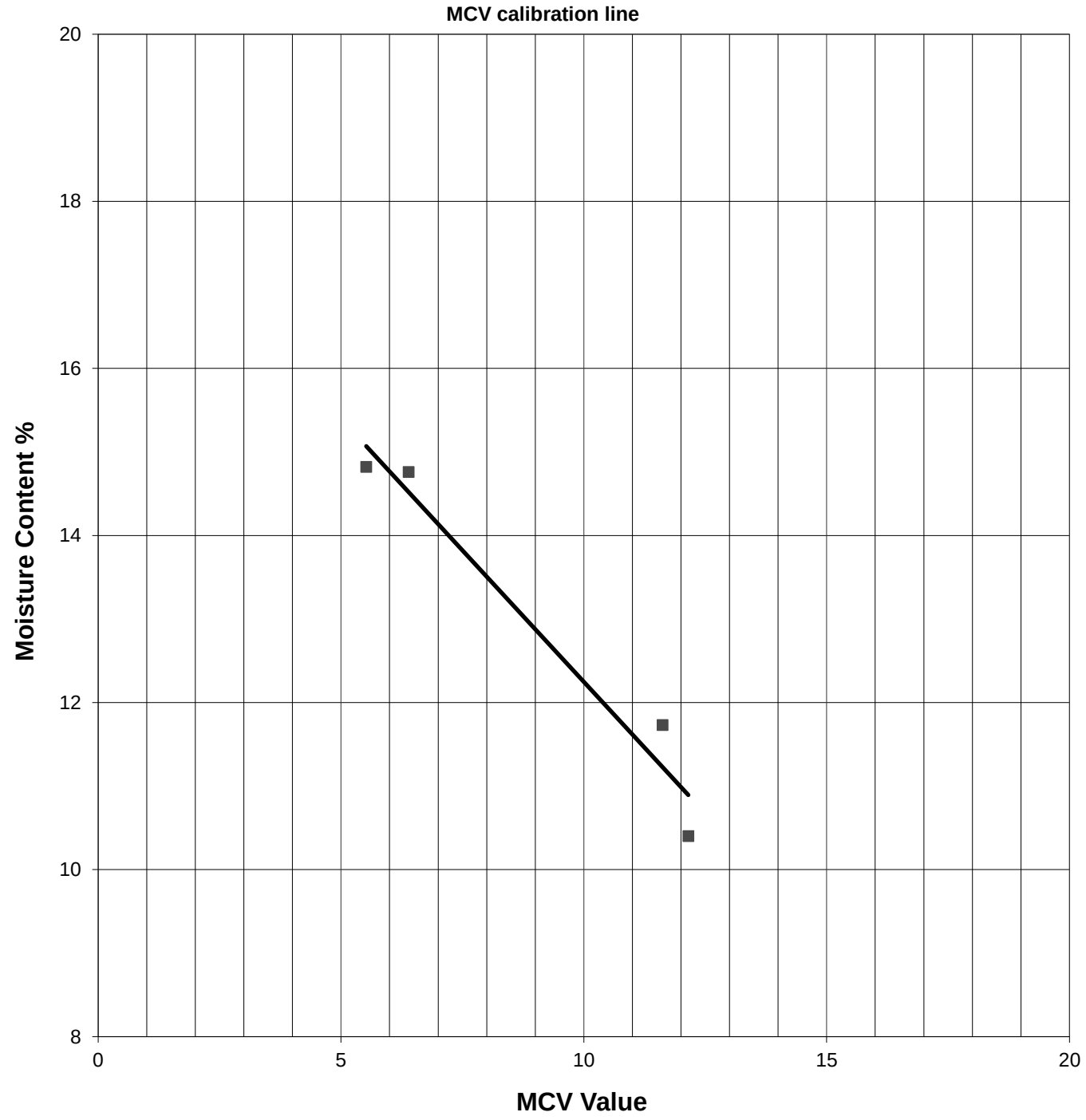

Operator	Checked	Approved	Remarks Single sample / Separate batches tested

pgl priority geotechnical	**Moisture Condition Value** **BS 1377 : Part 4 : 1990 Clause 5**	**Job Ref**	**P21060**
		Borehole / Pit No	WTP-BH079A
Location	Water Supply Project - Ground Investigation Contract - Lot 1	Sample No	5
Soil Description	Slightly sandy gravelly CLAY	Sample Type	B
		Depth	2.00 m

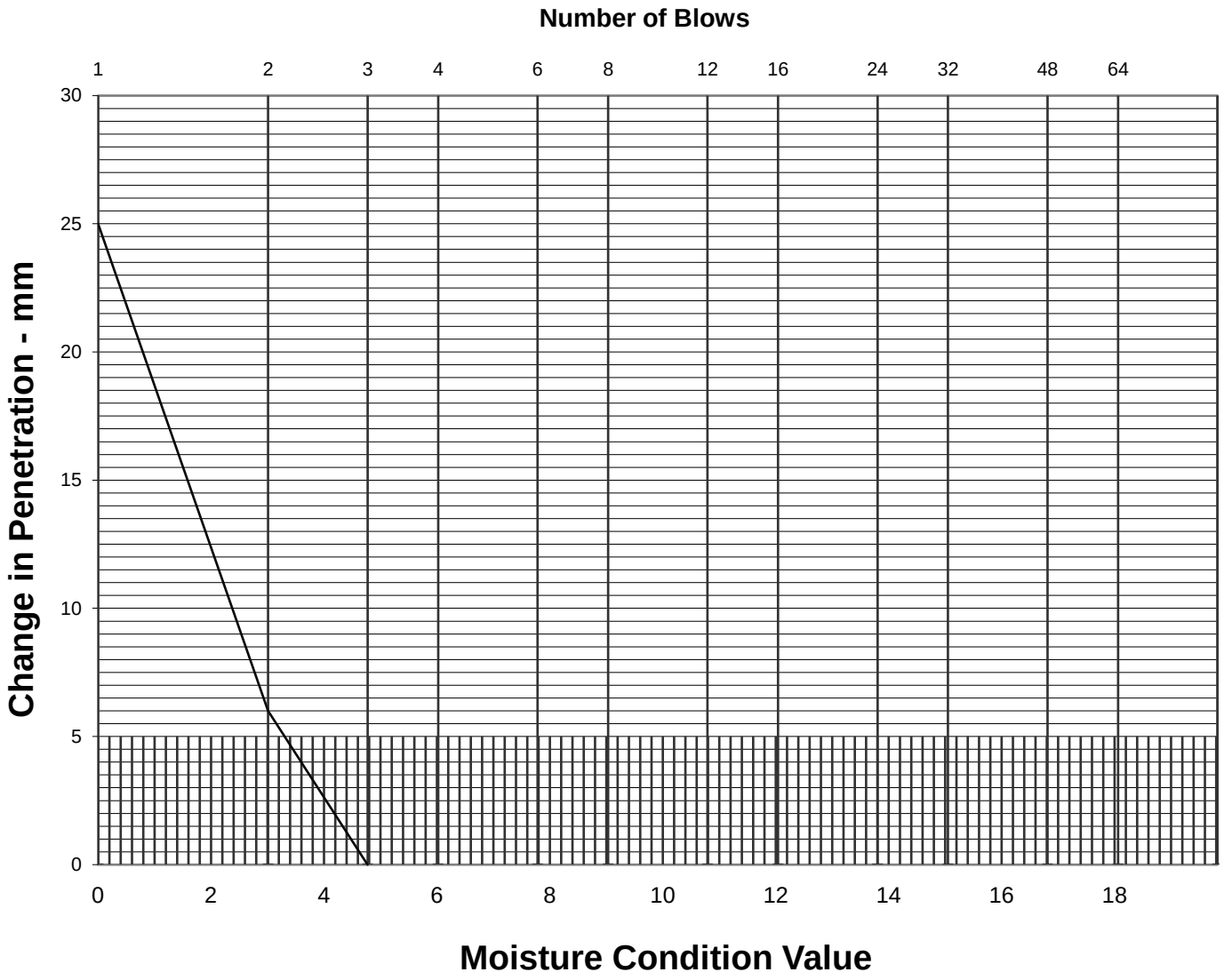

Specimen No		1	2	3	4	5	6
Moisture Condition Value		3.2					
Moisture Content	%	19.37					
Bulk density after compaction	Mg/m³						
Dry density after compaction	Mg/m³	0.00					
Hand vane strength	kPa						
Method of determining MCV		Steeptest fit line	Steeptest fit line	Steeptest fit line	Steeptest fit line	Steeptest fit line	
Mass retained on 20mm sieve	%	9.5					

pgl priority geotechnical	**Moisture Condition Value** **BS 1377 : Part 4 : 1990 Clause 5**	**Job Ref**	**P21060**
		Borehole / Pit No	WTP-BH079A
Location	Water Supply Project - Ground Investigation Contract - Lot 1	Sample No	17
Soil Description	Slightly sandy slightly gravelly CLAY with low cobble content	Sample Type	B
		Depth	8.00 m

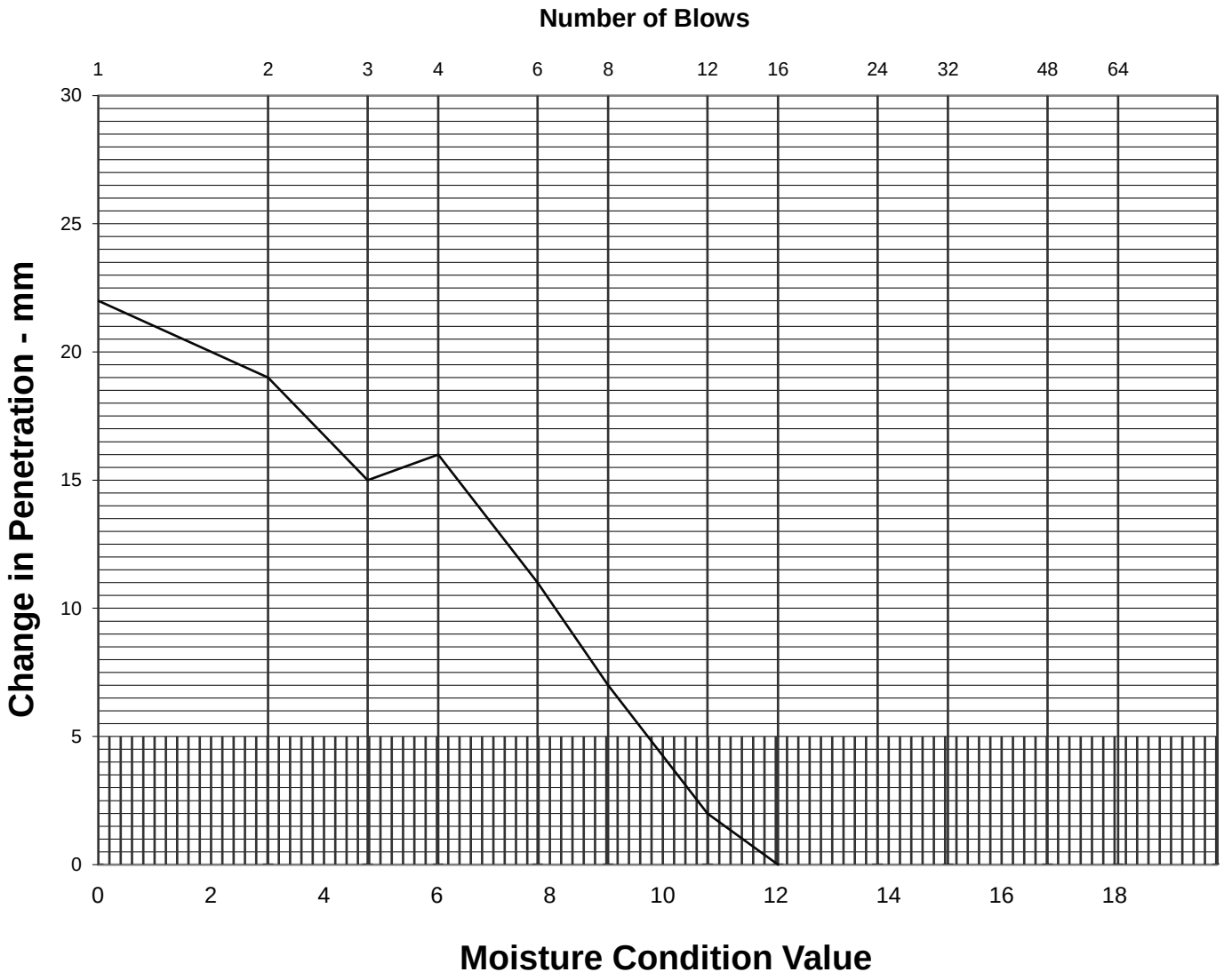

Specimen No		1	2	3	4	5	6
Moisture Condition Value		9.7					
Moisture Content	%	12.77					
Bulk density after compaction	Mg/m³						
Dry density after compaction	Mg/m³	0.00					
Hand vane strength	kPa						
Method of determining MCV		Steeptest fit line	Steeptest fit line	Steeptest fit line	Steeptest fit line	Steeptest fit line	
Mass retained on 20mm sieve	%	63.6					

pgl priority geotechnical	**Moisture Condition Value** **BS 1377 : Part 4 : 1990 Clause 5**	**Job Ref**	**P21060**
		Borehole / Pit No	WTP-BH080
Location	Water Supply Project - Ground Investigation Contract - Lot 1	Sample No	4
Soil Description	Slightly sandy gravelly CLAY with low cobble content	Sample Type	GB
		Depth	4.50 m

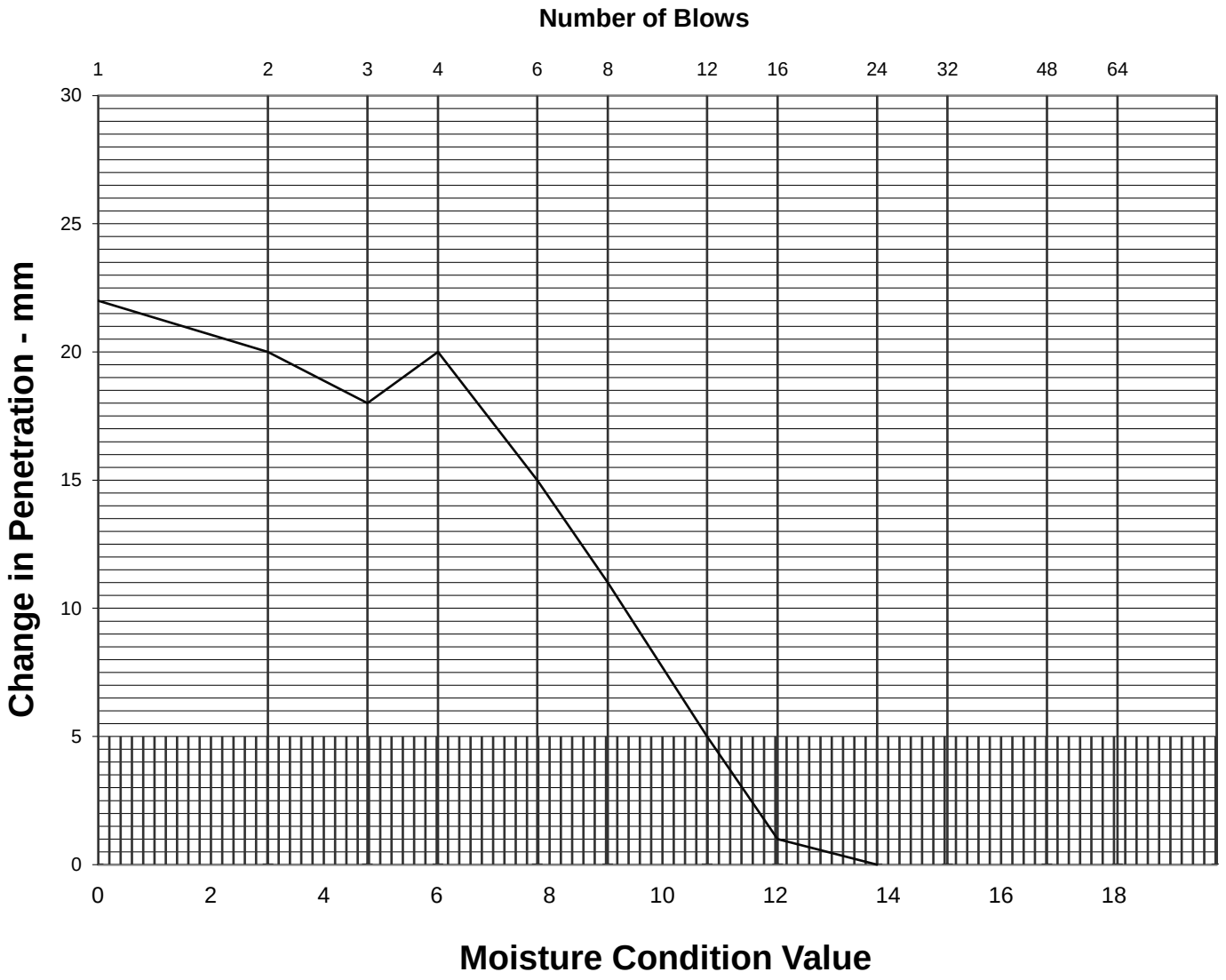

Specimen No		1	2	3	4	5	6
Moisture Condition Value		10.8					
Moisture Content	%	12.97					
Bulk density after compaction	Mg/m³	2.25					
Dry density after compaction	Mg/m³	1.99					
Hand vane strength	kPa						
Method of determining MCV		Steeptest fit line	Steeptest fit line	Steeptest fit line	Steeptest fit line	Steeptest fit line	
Mass retained on 20mm sieve	%	9.3					

pgl priority geotechnical	**Moisture Condition Value** **BS 1377 : Part 4 : 1990 Clause 5**	**Job Ref**	**P21060**
		Borehole / Pit No	WTP-BH081
Location	Water Supply Project - Ground Investigation Contract - Lot 1	Sample No	9
Soil Description	Slightly sandy slightly gravelly CLAY with low cobble content	Sample Type	B
		Depth	4.00 m

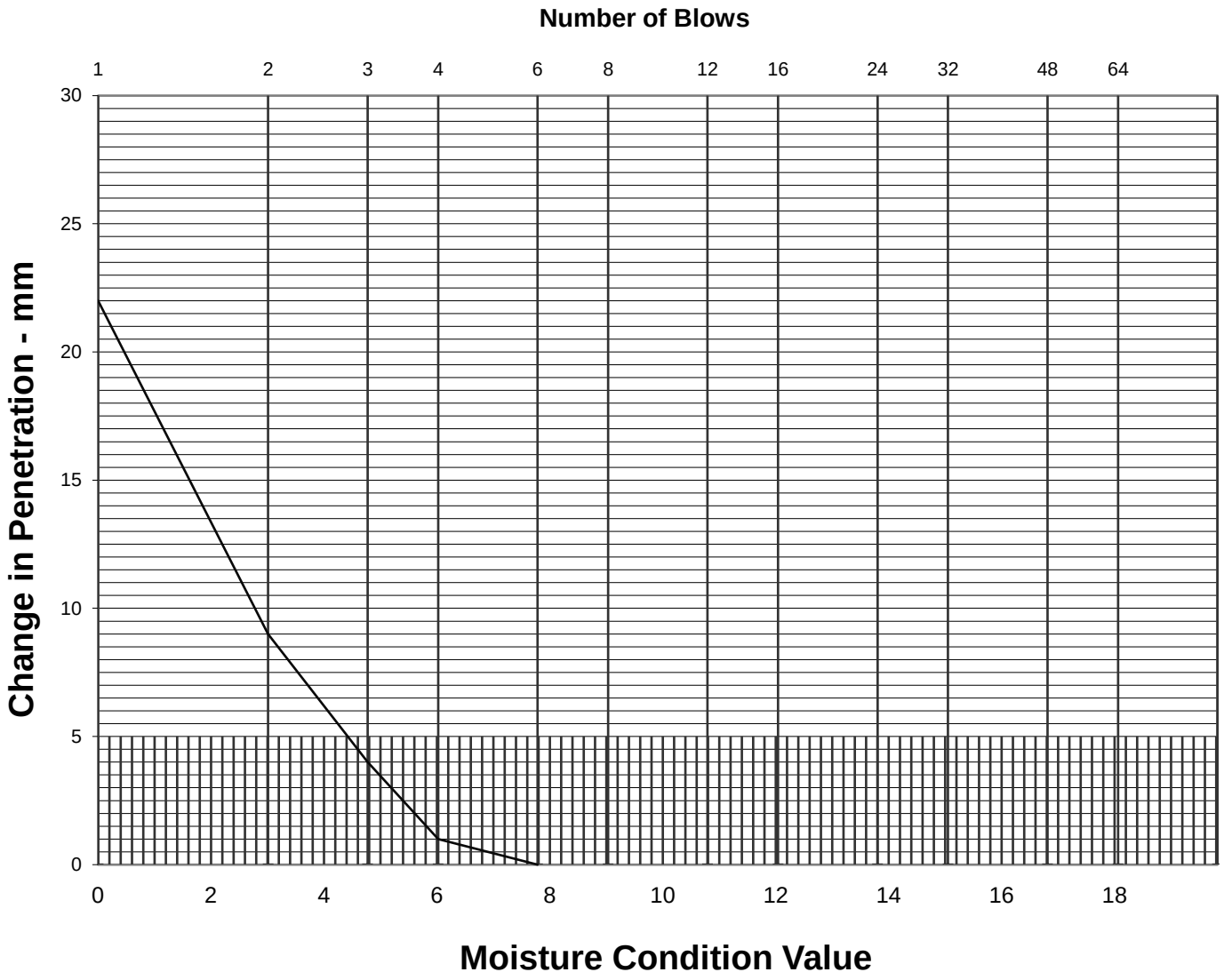

Specimen No		1	2	3	4	5	6
Moisture Condition Value		3.9					
Moisture Content	%	11.68					
Bulk density after compaction	Mg/m³						
Dry density after compaction	Mg/m³	0.00					
Hand vane strength	kPa						
Method of determining MCV		Steeptest fit line	Steeptest fit line	Steeptest fit line	Steeptest fit line	Steeptest fit line	
Mass retained on 20mm sieve	%	9.9					

pgl priority geotechnical	**Moisture Condition Value** **BS 1377 : Part 4 : 1990 Clause 5**	**Job Ref**	**P21060**
		Borehole / Pit No	WTP-BH081
Location	Water Supply Project - Ground Investigation Contract - Lot 1	Sample No	15
Soil Description	Slightly sandy slightly gravelly CLAY with low cobble content	Sample Type	B
		Depth	7.00 m

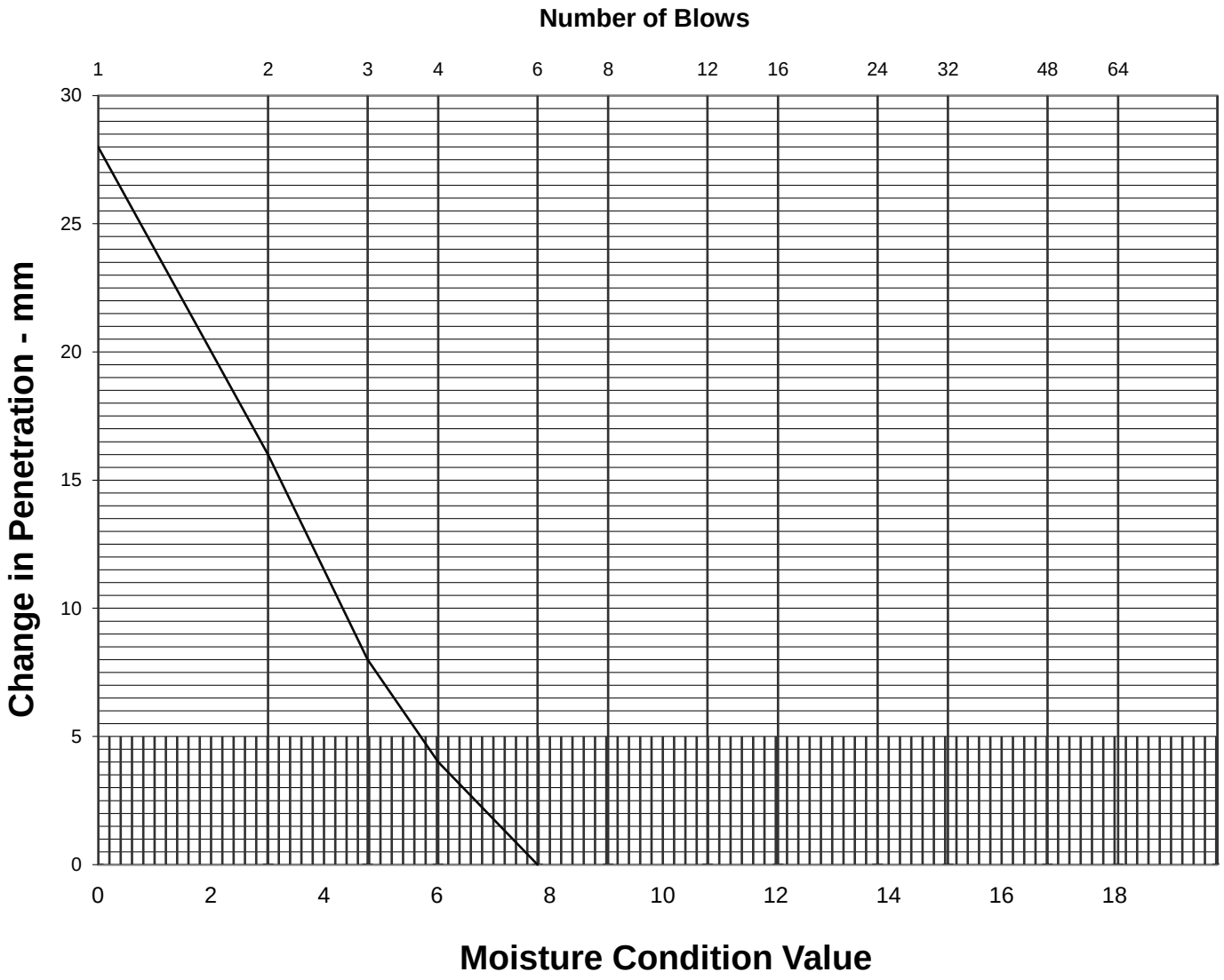

Specimen No		1	2	3	4	5	6
Moisture Condition Value		5.4					
Moisture Content	%	13.31					
Bulk density after compaction	Mg/m³						
Dry density after compaction	Mg/m³	0.00					
Hand vane strength	kPa						
Method of determining MCV		Steeptest fit line	Steeptest fit line	Steeptest fit line	Steeptest fit line	Steeptest fit line	
Mass retained on 20mm sieve	%	0.0					

pgl priority geotechnical	**Moisture Condition Value** **BS 1377 : Part 4 : 1990 Clause 5**	**Job Ref**	**P21060**
		Borehole / Pit No	WTP-TP006
Location	Water Supply Project - Ground Investigation Contract - Lot 1	Sample No	1
Soil Description	Slightly gravelly slightly sandy CLAY	Sample Type	B
		Depth	0.50 m

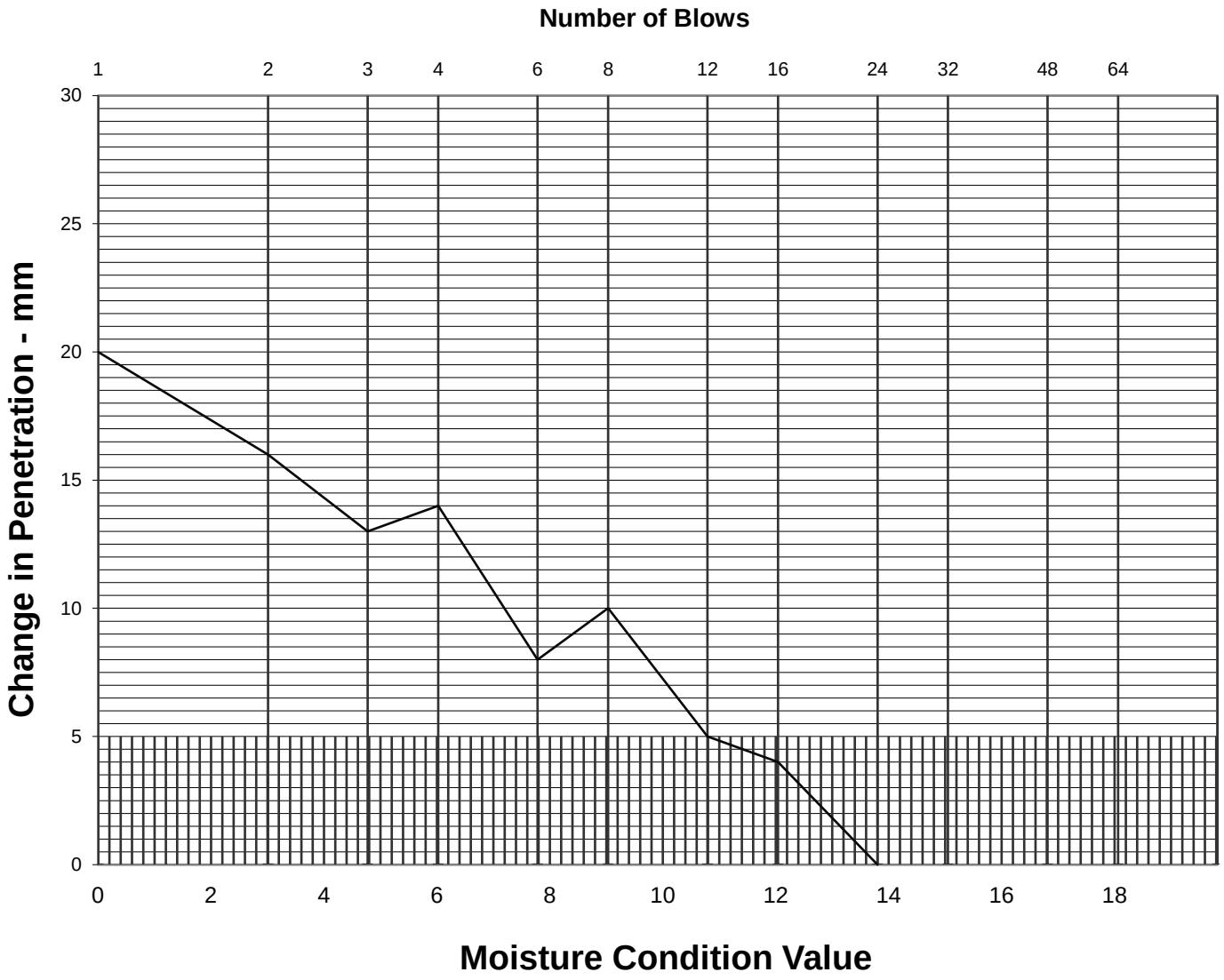

Specimen No		1	2	3	4	5	6
Moisture Condition Value		8.7					
Moisture Content	%	17.59					
Bulk density after compaction	Mg/m³	2.10					
Dry density after compaction	Mg/m³	1.79					
Hand vane strength	kPa						
Method of determining MCV		Steeptest fit line	Steeptest fit line	Steeptest fit line	Steeptest fit line	Steeptest fit line	
Mass retained on 20mm sieve	%	1.9					

pgl priority geotechnical	**Moisture Condition Value** **BS 1377 : Part 4 : 1990 Clause 5**	**Job Ref**	**P21060**
		Borehole / Pit No	WTP-TP007
Location	Water Supply Project - Ground Investigation Contract - Lot 1	Sample No	5
Soil Description	Slightly sandy slightly gravelly CLAY	Sample Type	B
		Depth	2.50 m

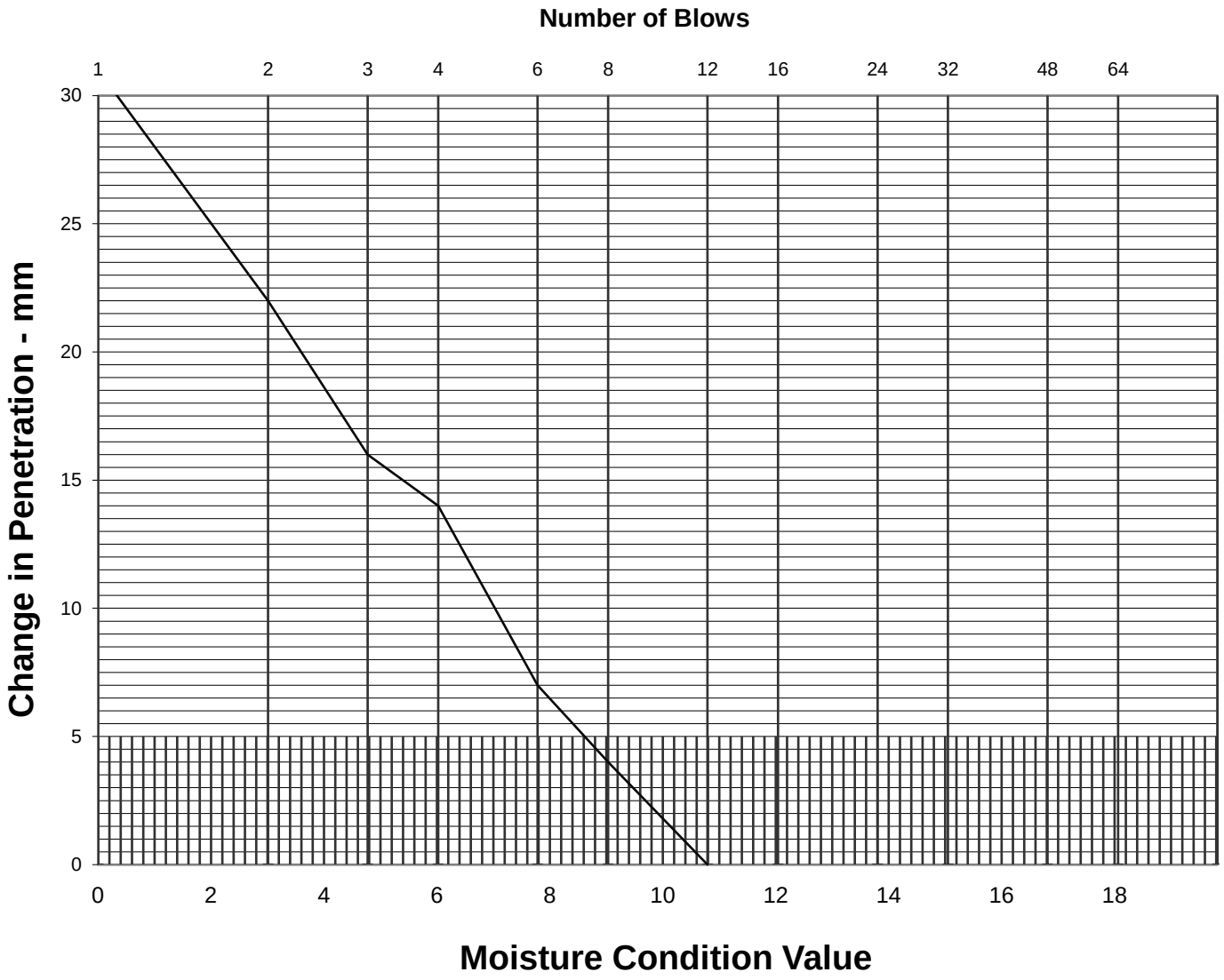

Specimen No		1	2	3	4	5	6
Moisture Condition Value		8.3					
Moisture Content	%	12.63					
Bulk density after compaction	Mg/m³	2.22					
Dry density after compaction	Mg/m³	1.97					
Hand vane strength	kPa						
Method of determining MCV		Steeptest fit line	Steeptest fit line	Steeptest fit line	Steeptest fit line	Steeptest fit line	
Mass retained on 20mm sieve	%	4.6					

pgl priority geotechnical	**Moisture Condition Value** **BS 1377 : Part 4 : 1990 Clause 5**	**Job Ref**	**P21060**
		Borehole / Pit No	WTP-TP009
Location	Water Supply Project - Ground Investigation Contract - Lot 1	Sample No	7
Soil Description	Slightly sandy slightly gravelly CLAY	Sample Type	B
		Depth	4.00 m

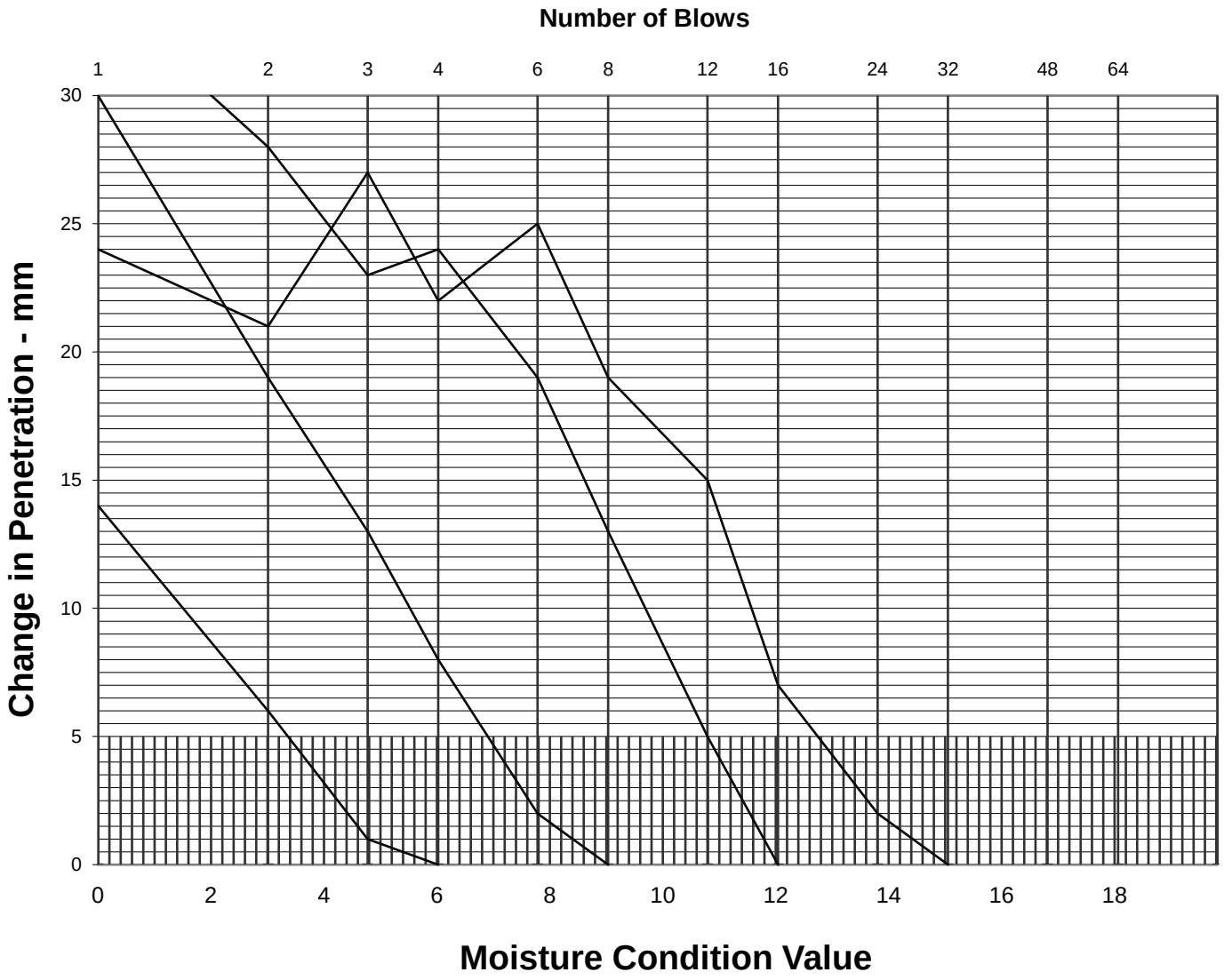

Specimen No		1	2	3	4	5	6
Moisture Condition Value		6.8	12.4	10.7	3.4		
Moisture Content	%	12.78	9.79	11.27	14.08		
Bulk density after compaction	Mg/m³	2.25	2.25	2.12	2.22		
Dry density after compaction	Mg/m³	2.00	2.05	1.91	1.95		
Hand vane strength	kPa						
Method of determining MCV		Steeptest fit line	Steeptest fit line	Steeptest fit line	Steeptest fit line	Steeptest fit line	
Mass retained on 20mm sieve	%	5.1					

pgl priority geotechnical	**MCV Relationship Graph** **BS 1377 : Part 4 : 1990 Clause 5**	**Job Ref**	**P21060**
		Borehole / Pit No	WTP-TP009
Location	Water Supply Project - Ground Investigation Contract - Lot 1	Sample No	7
Soil Description	Slightly sandy slightly gravelly CLAY	Sample Type	B
		Depth	4.00 m

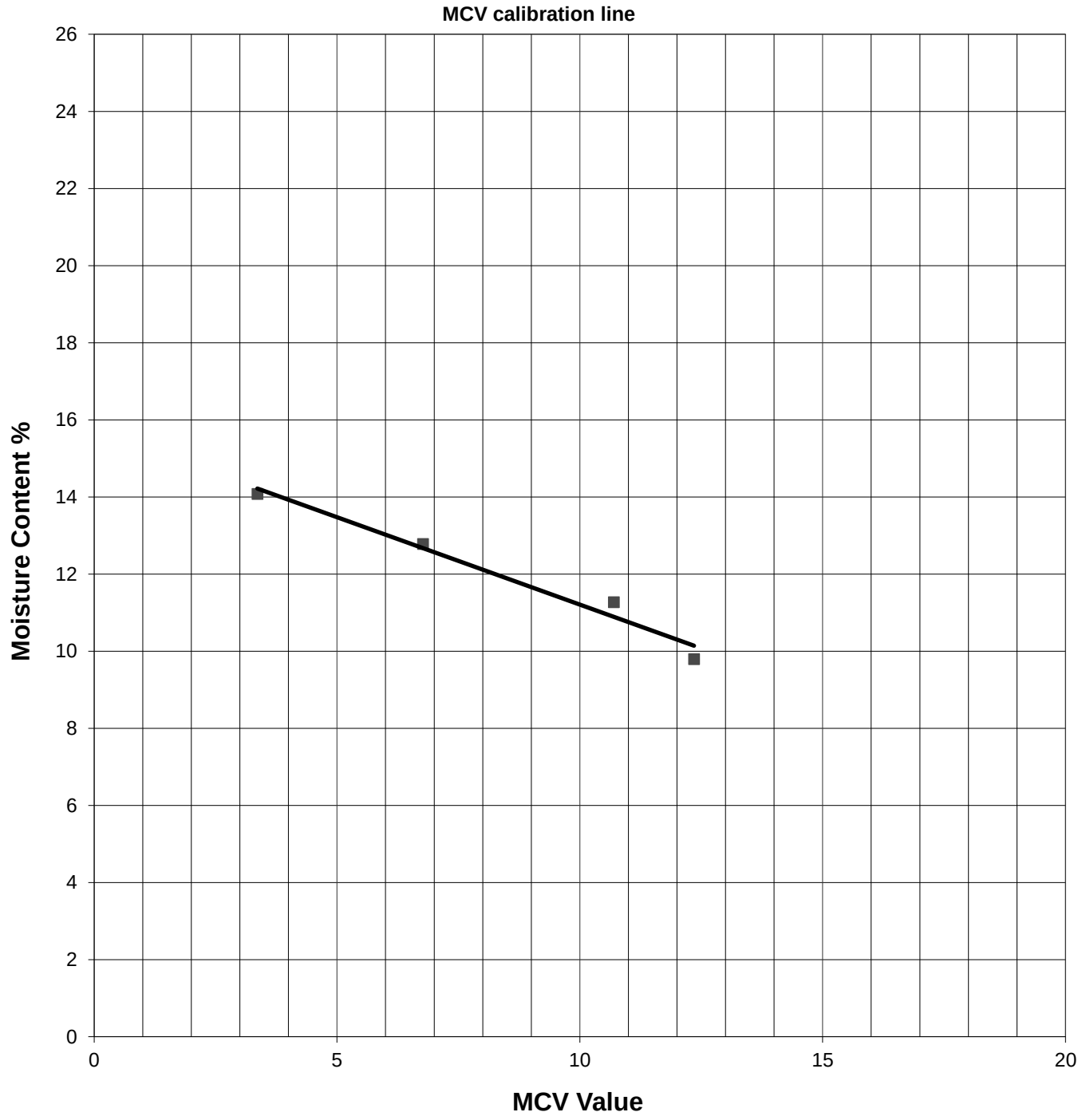

Operator	Checked	Approved	Remarks Single sample / Separate batches tested

pgl priority geotechnical	**Moisture Condition Value** **BS 1377 : Part 4 : 1990 Clause 5**	**Job Ref**	**P21060**
		Borehole / Pit No	WTP-TP011
Location	Water Supply Project - Ground Investigation Contract - Lot 1	Sample No	5
Soil Description	Slightly sandy slightly gravelly CLAY with medium cobble content	Sample Type	B
		Depth	2.50 m

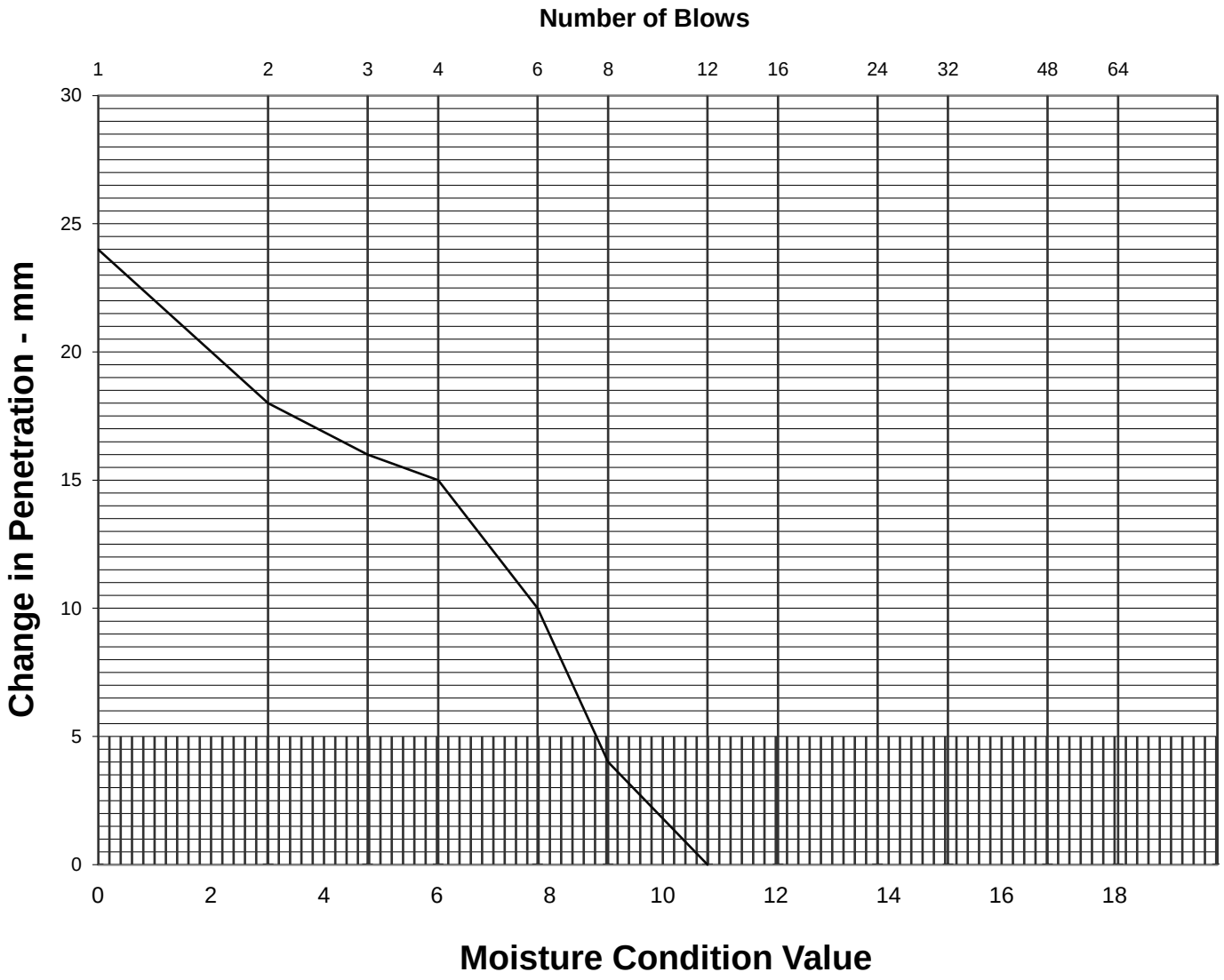

Specimen No		1	2	3	4	5	6
Moisture Condition Value		8.8					
Moisture Content	%	11.65					
Bulk density after compaction	Mg/m³	2.25					
Dry density after compaction	Mg/m³	2.02					
Hand vane strength	kPa						
Method of determining MCV		Steeptest fit line	Steeptest fit line	Steeptest fit line	Steeptest fit line	Steeptest fit line	
Mass retained on 20mm sieve	%	4.3					

pgl priority geotechnical	**Moisture Condition Value** **BS 1377 : Part 4 : 1990 Clause 5**	**Job Ref**	**P21060**
		Borehole / Pit No	WTP-TP012
Location	Water Supply Project - Ground Investigation Contract - Lot 1	Sample No	3
Soil Description	Slightly gravelly slightly sandy CLAY	Sample Type	B
		Depth	1.50 m

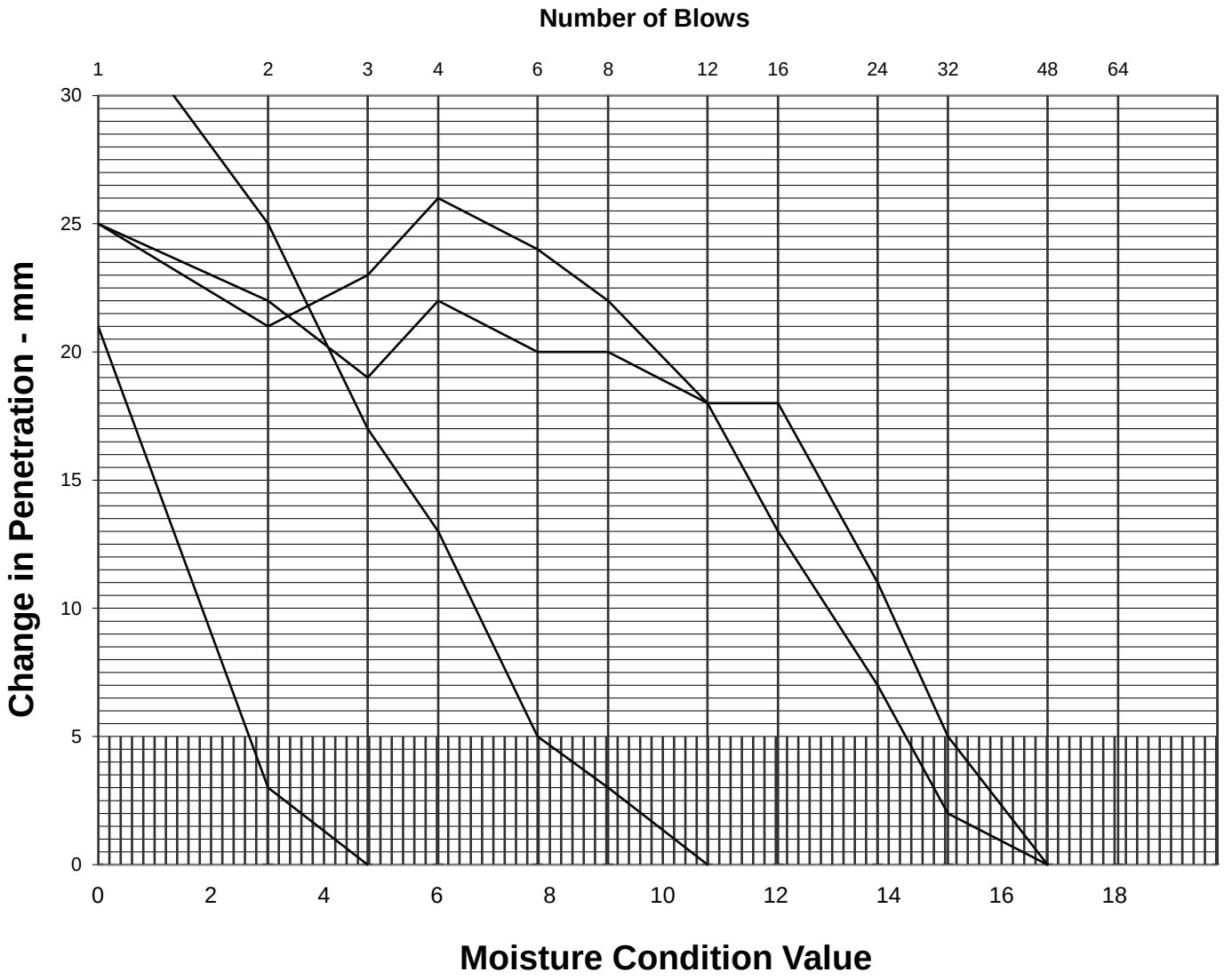

Specimen No		1	2	3	4	5	6
Moisture Condition Value		2.7	7.4	15.1	14.0		
Moisture Content	%	15.21	13.92	9.00	10.11		
Bulk density after compaction	Mg/m³	2.17	2.27	2.12	2.29		
Dry density after compaction	Mg/m³	1.88	1.99	1.94	2.08		
Hand vane strength	kPa						
Method of determining MCV		Steeptest fit line	Steeptest fit line	Steeptest fit line	Steeptest fit line	Steeptest fit line	
Mass retained on 20mm sieve	%	2.3					

MCV Relationship Graph

BS 1377 : Part 4 : 1990 Clause 5

		Job Ref	**P21060**
		Borehole / Pit No	WTP-TP012
Location	Water Supply Project - Ground Investigation Contract - Lot 1	Sample No	3
Soil Description	Slightly gravelly slightly sandy CLAY	Sample Type	B
		Depth	1.50 m

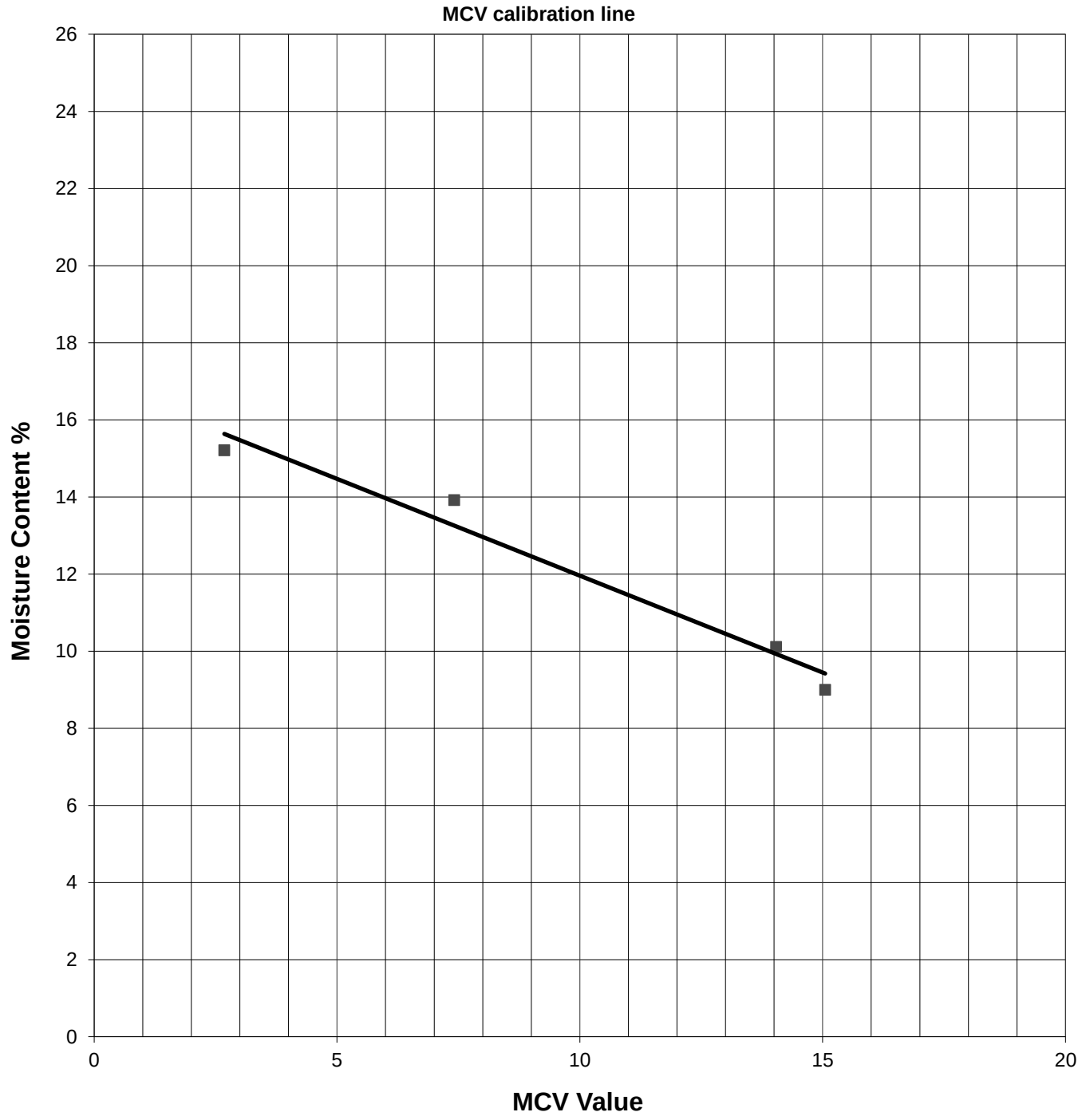

Operator	Checked	Approved	Remarks Single sample / Separate batches tested

pgl priority geotechnical	**Moisture Condition Value** **BS 1377 : Part 4 : 1990 Clause 5**	**Job Ref**	**P21060**
		Borehole / Pit No	WTP-TP035
Location	Water Supply Project - Ground Investigation Contract - Lot 1	Sample No	6
Soil Description	Slightly sandy slightly gravelly CLAY	Sample Type	B
		Depth	3.00 m

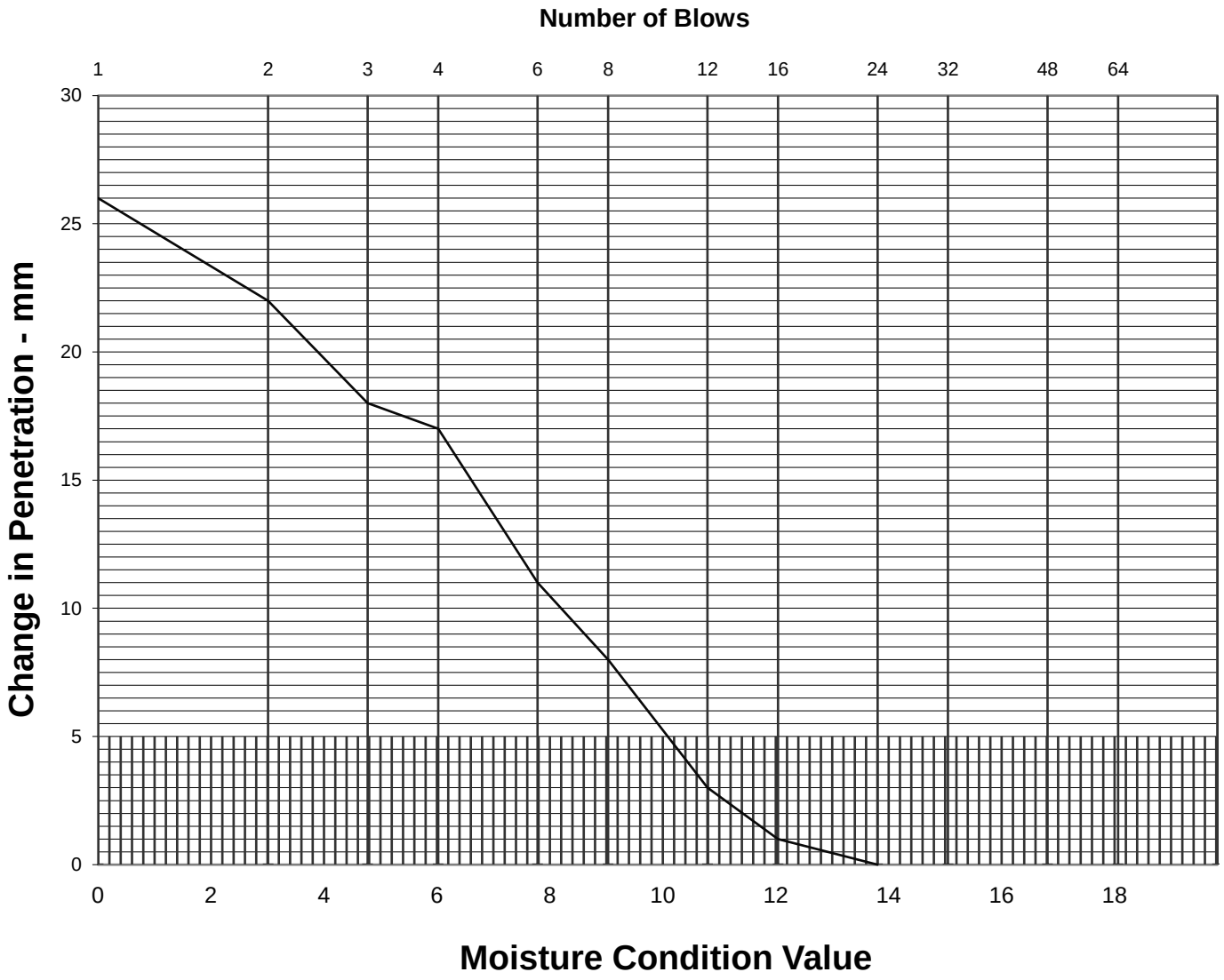

Specimen No		1	2	3	4	5	6
Moisture Condition Value		9.5					
Moisture Content	%	10.72					
Bulk density after compaction	Mg/m³	2.29					
Dry density after compaction	Mg/m³	2.07					
Hand vane strength	kPa						
Method of determining MCV		Steeptest fit line	Steeptest fit line	Steeptest fit line	Steeptest fit line	Steeptest fit line	
Mass retained on 20mm sieve	%	8.0					

pgl priority geotechnical	**Moisture Condition Value** **BS 1377 : Part 4 : 1990 Clause 5**	**Job Ref**	**P21060**
		Borehole / Pit No	WTP-TP037
Location	Water Supply Project - Ground Investigation Contract - Lot 1	Sample No	4
Soil Description	Slightly gravelly slightly sandy CLAY	Sample Type	D
		Depth	1.50 m

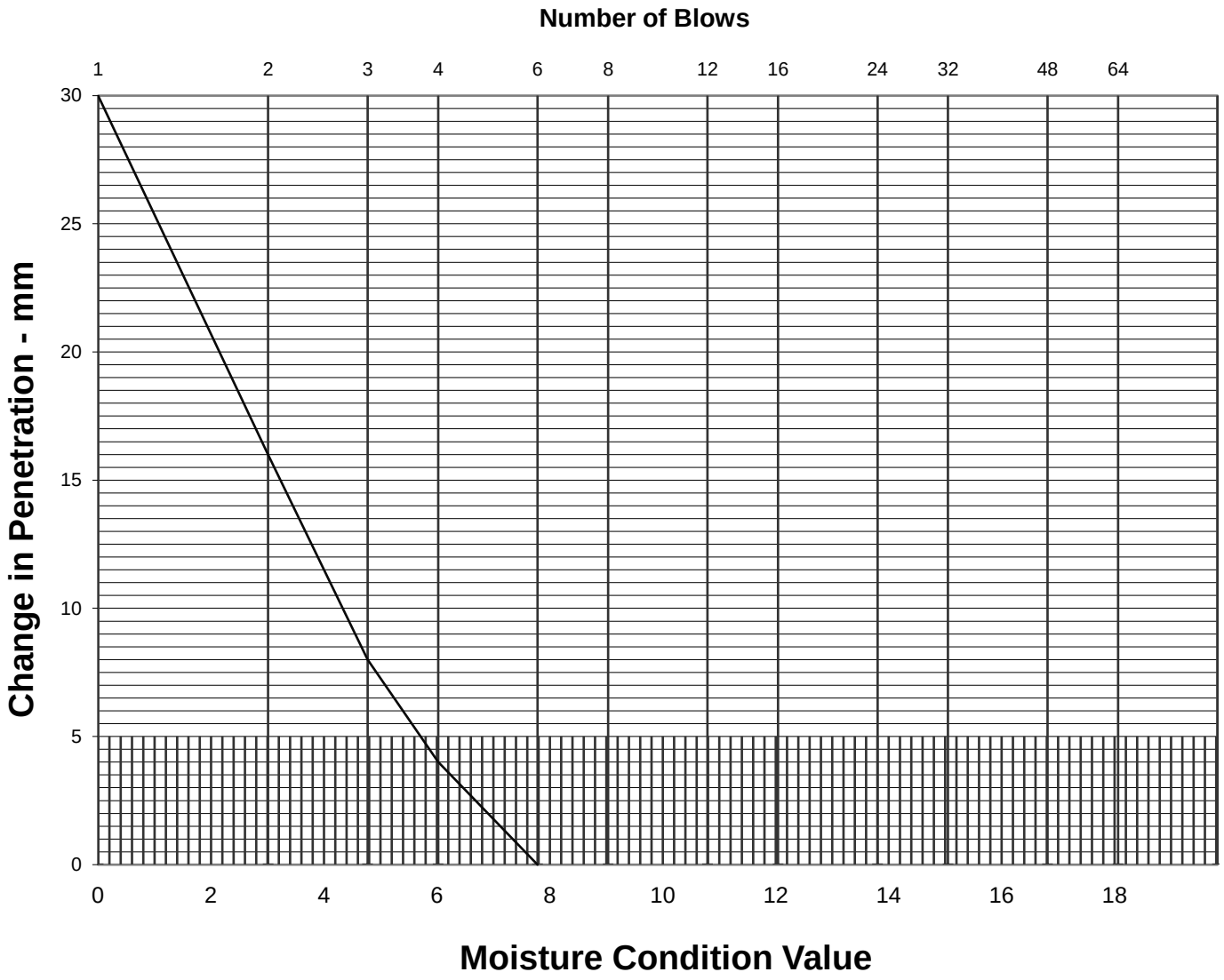

Specimen No		1	2	3	4	5	6
Moisture Condition Value		5.4					
Moisture Content	%	11.01					
Bulk density after compaction	Mg/m³						
Dry density after compaction	Mg/m³	0.00					
Hand vane strength	kPa						
Method of determining MCV		Steeptest fit line	Steeptest fit line	Steeptest fit line	Steeptest fit line	Steeptest fit line	
Mass retained on 20mm sieve	%	5.8					

pgl priority geotechnical	**Moisture Condition Value** **BS 1377 : Part 4 : 1990 Clause 5**	**Job Ref**	**P21060**
		Borehole / Pit No	WTP-TP037
Location	Water Supply Project - Ground Investigation Contract - Lot 1	Sample No	7
Soil Description	Slightly sandy slightly gravelly CLAY with medium cobble content	Sample Type	B
		Depth	4.00 m

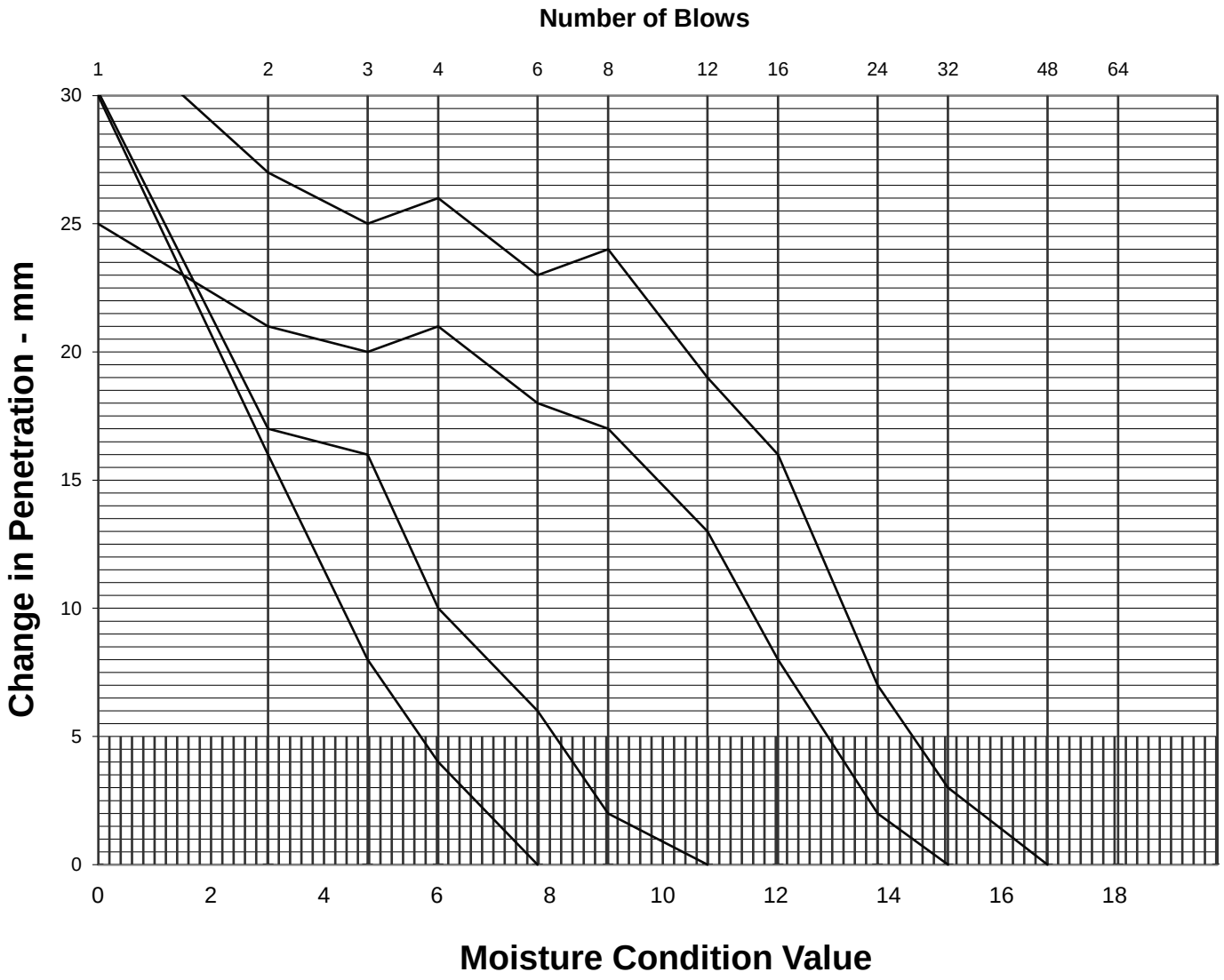

Specimen No		1	2	3	4	5	6
Moisture Condition Value		5.4	14.2	12.8	7.1		
Moisture Content	%	11.01	7.77	8.96	10.49		
Bulk density after compaction	Mg/m³	2.29	2.31	2.33	2.33		
Dry density after compaction	Mg/m³	2.06	2.14	2.14	2.11		
Hand vane strength	kPa						
Method of determining MCV		Steeptest fit line	Steeptest fit line	Steeptest fit line	Steeptest fit line	Steeptest fit line	
Mass retained on 20mm sieve	%	18.6					

MCV Relationship Graph

BS 1377 : Part 4 : 1990 Clause 5

		Job Ref	**P21060**
		Borehole / Pit No	WTP-TP037
Location	Water Supply Project - Ground Investigation Contract - Lot 1	Sample No	7
Soil Description	Slightly sandy slightly gravelly CLAY with medium cobble content	Sample Type	B
		Depth	4.00 m

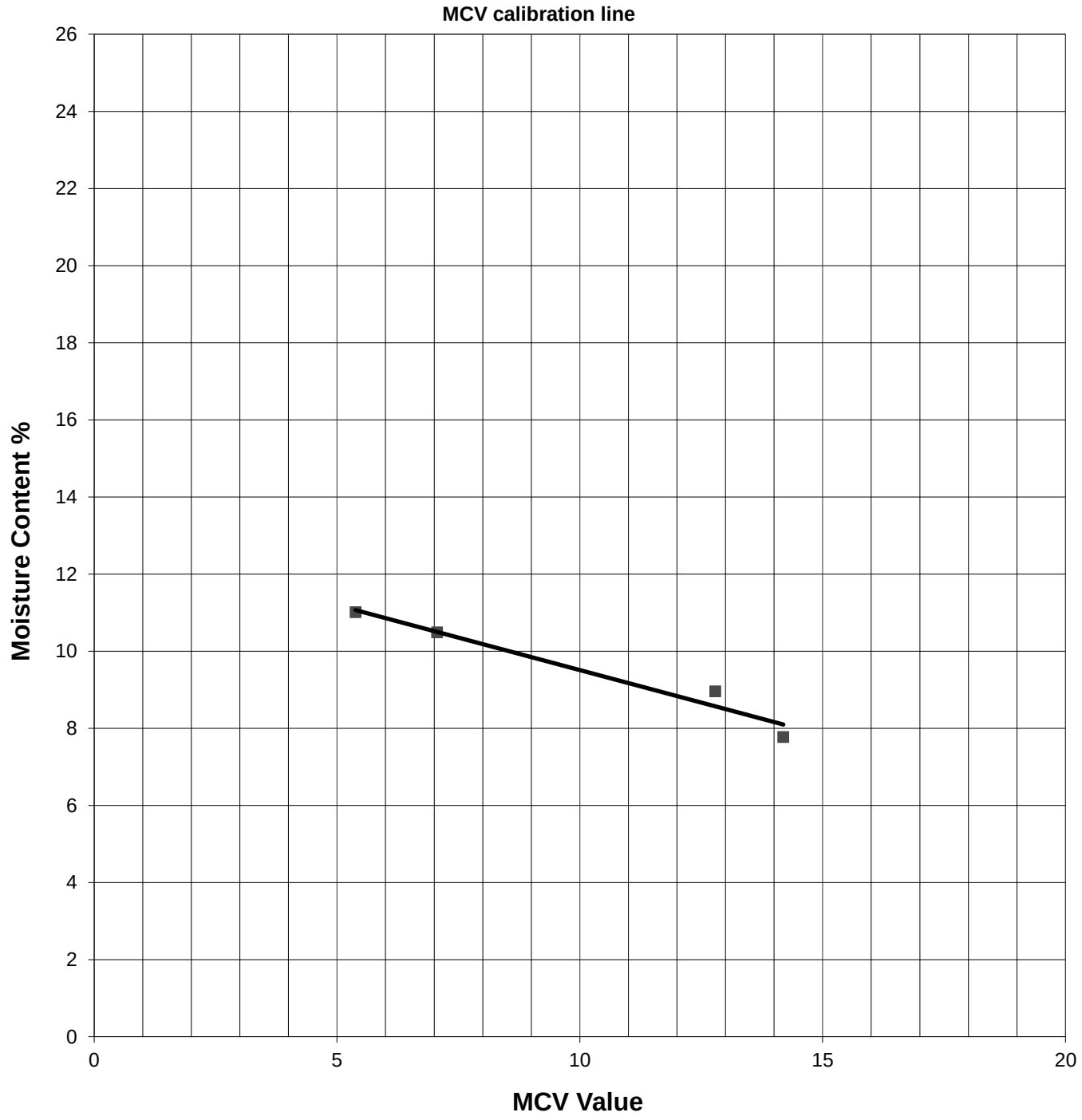

Operator	Checked	Approved	Remarks Single sample / Separate batches tested

pgl priority geotechnical	**Moisture Condition Value** **BS 1377 : Part 4 : 1990 Clause 5**	**Job Ref**	**P21060**
		Borehole / Pit No	WTP-TP040
Location	Water Supply Project - Ground Investigation Contract - Lot 1	Sample No	1
Soil Description	Slightly gravelly slightly sandy CLAY	Sample Type	B
		Depth	0.50 m

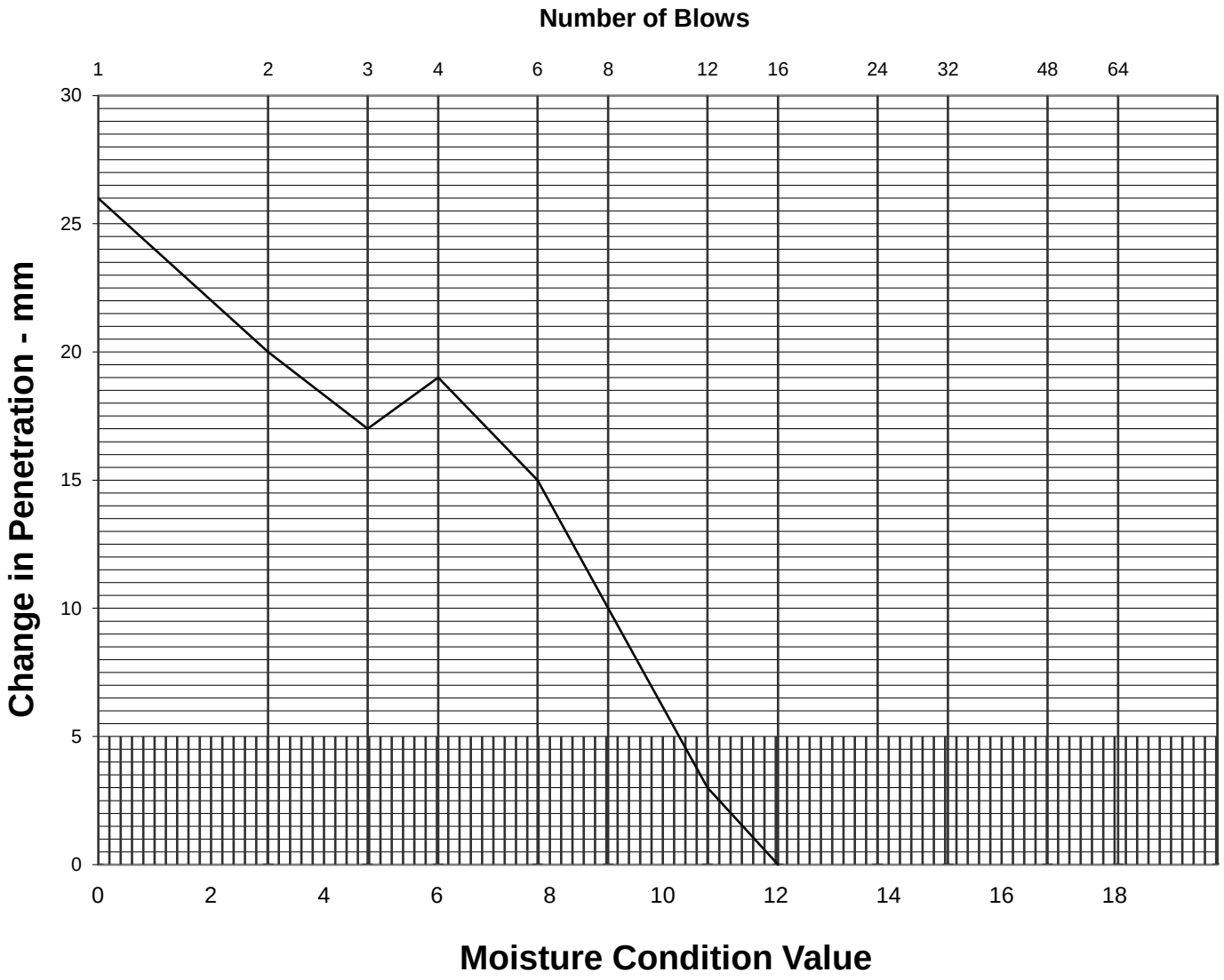

Specimen No		1	2	3	4	5	6
Moisture Condition Value		10.3					
Moisture Content	%	11.74					
Bulk density after compaction	Mg/m³	2.25					
Dry density after compaction	Mg/m³	2.01					
Hand vane strength	kPa						
Method of determining MCV		Steeptest fit line	Steeptest fit line	Steeptest fit line	Steeptest fit line	Steeptest fit line	
Mass retained on 20mm sieve	%	5.7					

pgl priority geotechnical	**Moisture Condition Value** **BS 1377 : Part 4 : 1990 Clause 5**	**Job Ref**	**P21060**
		Borehole / Pit No	WTP-TP042
Location	Water Supply Project - Ground Investigation Contract - Lot 1	Sample No	4
Soil Description	Slightly sandy slightly gravelly CLAY	Sample Type	B
		Depth	1.50 m

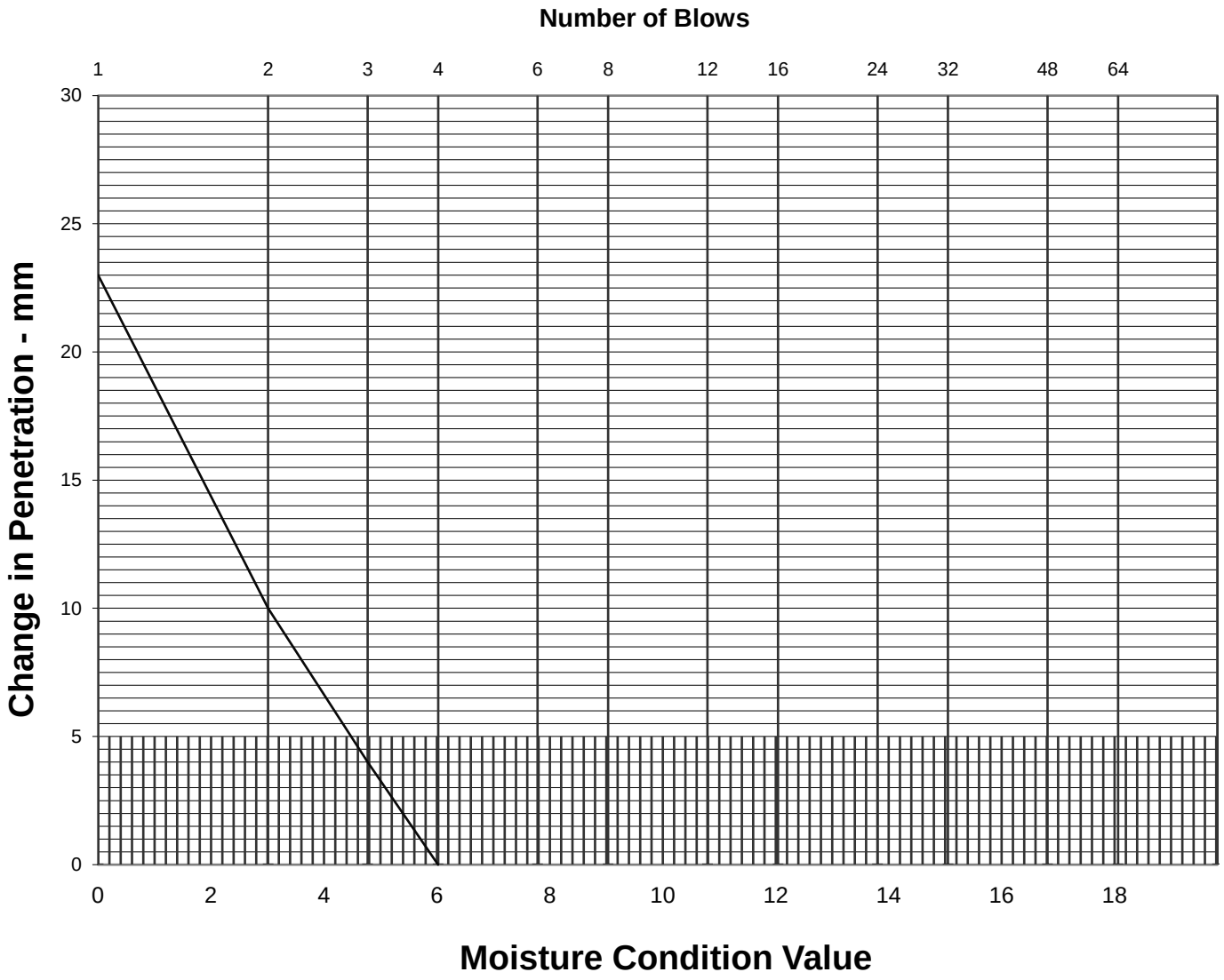

Specimen No		1	2	3	4	5	6
Moisture Condition Value		4.2					
Moisture Content	%	12.22					
Bulk density after compaction	Mg/m³	2.25					
Dry density after compaction	Mg/m³	2.01					
Hand vane strength	kPa						
Method of determining MCV		Steeptest fit line	Steeptest fit line	Steeptest fit line	Steeptest fit line	Steeptest fit line	
Mass retained on 20mm sieve	%	12.2					

pgl priority geotechnical	**Moisture Condition Value** **BS 1377 : Part 4 : 1990 Clause 5**	**Job Ref**	**P21060**
		Borehole / Pit No	WTP-TP046
Location	Water Supply Project - Ground Investigation Contract - Lot 1	Sample No	5
Soil Description	Slightly gravelly slightly sandy CLAY	Sample Type	B
		Depth	3.00 m

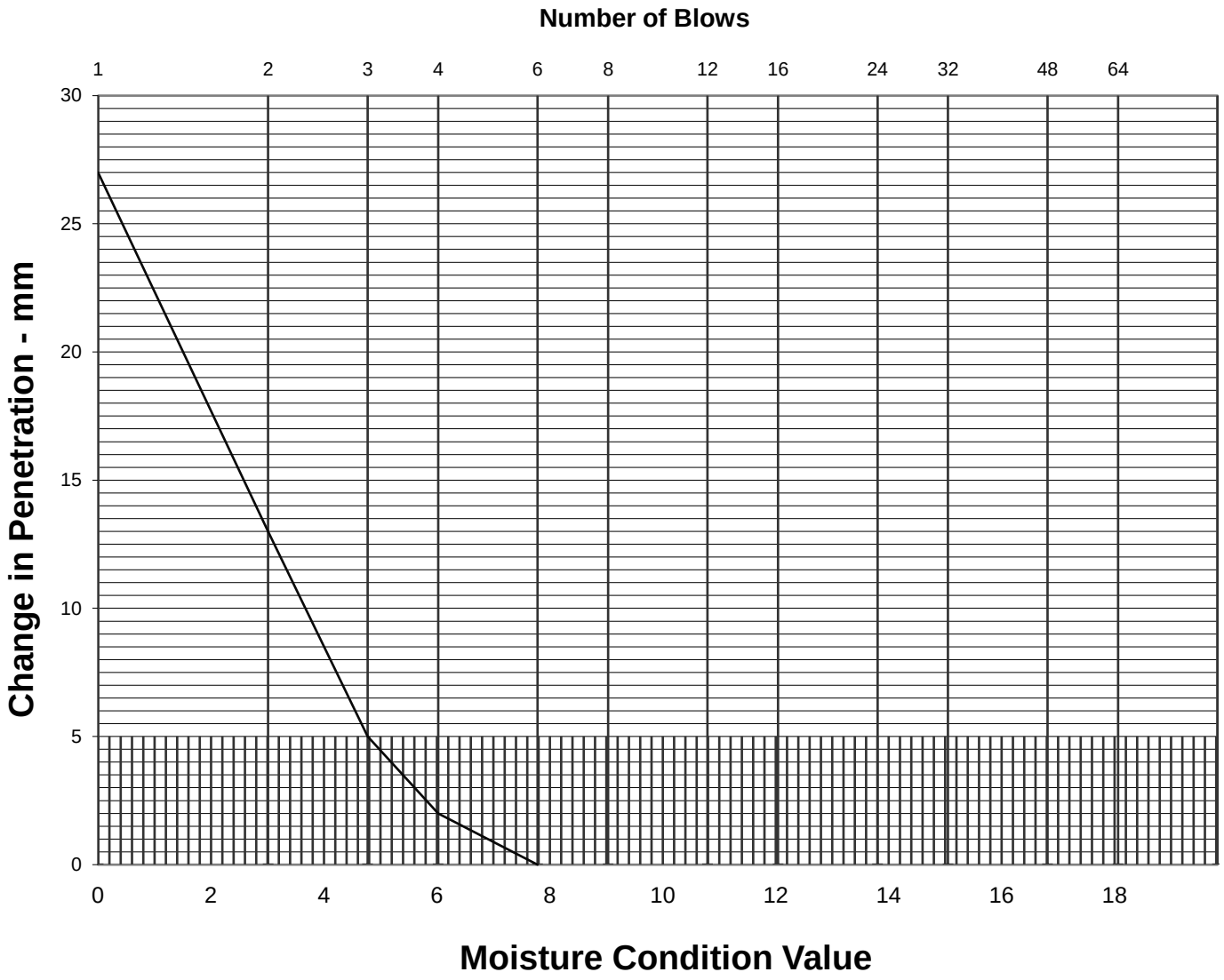

Specimen No		1	2	3	4	5	6
Moisture Condition Value		4.7					
Moisture Content	%	16.12					
Bulk density after compaction	Mg/m³	2.17					
Dry density after compaction	Mg/m³	1.87					
Hand vane strength	kPa						
Method of determining MCV		Steeptest fit line	Steeptest fit line	Steeptest fit line	Steeptest fit line	Steeptest fit line	
Mass retained on 20mm sieve	%	3.8					

pgl priority geotechnical	**Moisture Condition Value** **BS 1377 : Part 4 : 1990 Clause 5**	**Job Ref**	**P21060**
		Borehole / Pit No	WTP-TP047
Location	Water Supply Project - Ground Investigation Contract - Lot 1	Sample No	4
Soil Description	Slightly gravelly slightly sandy CLAY	Sample Type	B
		Depth	2.00 m

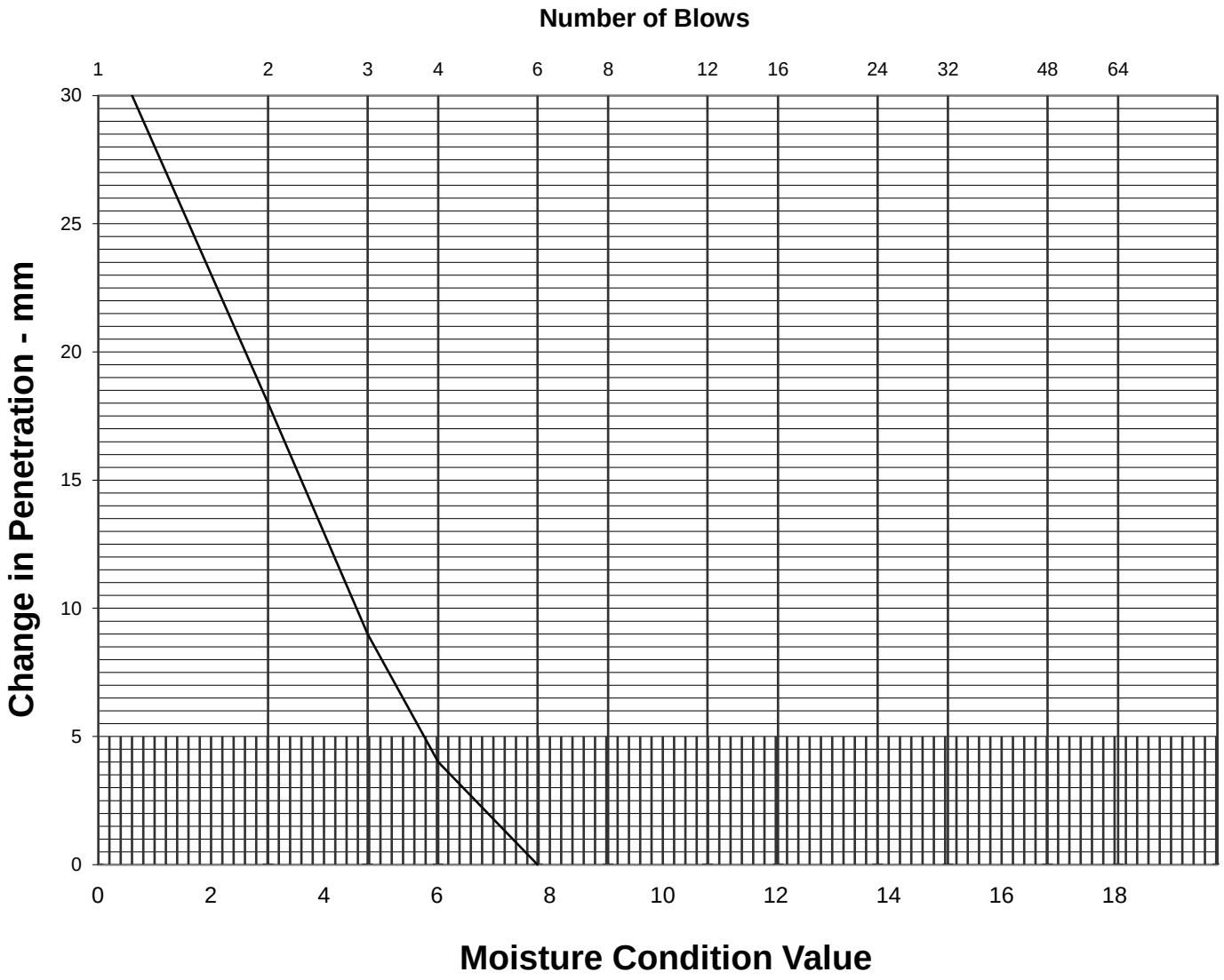

Specimen No		1	2	3	4	5	6
Moisture Condition Value		5.6					
Moisture Content	%	15.40					
Bulk density after compaction	Mg/m³	2.14					
Dry density after compaction	Mg/m³	1.85					
Hand vane strength	kPa						
Method of determining MCV		Steeptest fit line	Steeptest fit line	Steeptest fit line	Steeptest fit line	Steeptest fit line	
Mass retained on 20mm sieve	%	1.9					

pgl priority geotechnical	**Moisture Condition Value** **BS 1377 : Part 4 : 1990 Clause 5**	**Job Ref**	**P21060**
		Borehole / Pit No	WTP-TP048
Location	Water Supply Project - Ground Investigation Contract - Lot 1	Sample No	1
Soil Description	Slightly gravelly slightly sandy CLAY	Sample Type	B
		Depth	0.50 m

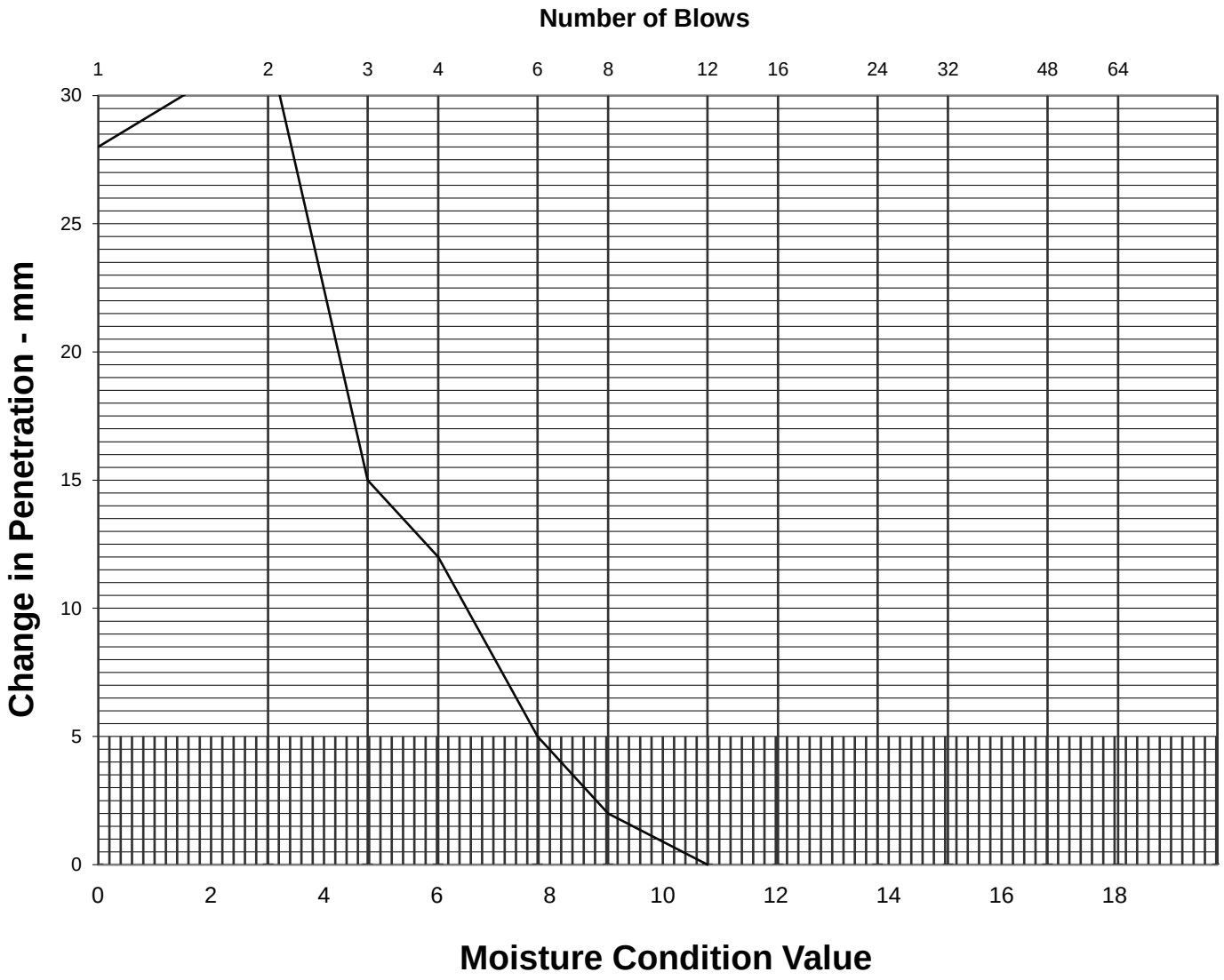

Specimen No		1	2	3	4	5	6
Moisture Condition Value		5.8					
Moisture Content	%	16.13					
Bulk density after compaction	Mg/m³	2.17					
Dry density after compaction	Mg/m³	1.87					
Hand vane strength	kPa						
Method of determining MCV		Steeptest fit line	Steeptest fit line	Steeptest fit line	Steeptest fit line	Steeptest fit line	
Mass retained on 20mm sieve	%	2.6					

pgl priority geotechnical	**Moisture Condition Value** **BS 1377 : Part 4 : 1990 Clause 5**	**Job Ref**	**P21060**
		Borehole / Pit No	WTP-TP049
Location	Water Supply Project - Ground Investigation Contract - Lot 1	Sample No	1
Soil Description	Slightly gravelly slightly sandy CLAY	Sample Type	B
		Depth	0.50 m

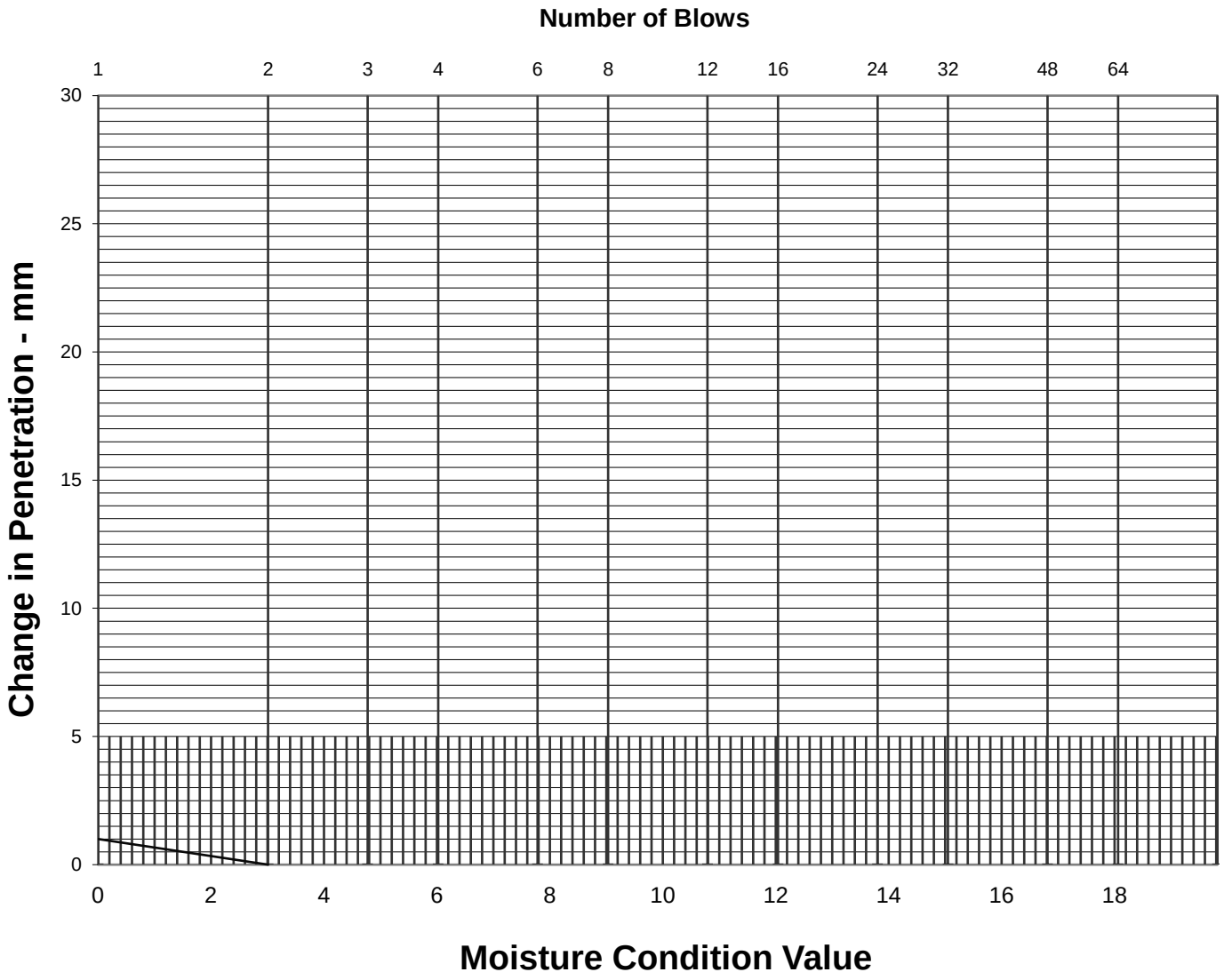

Specimen No		1	2	3	4	5	6
Moisture Condition Value		0.0					
Moisture Content	%	29.20					
Bulk density after compaction	Mg/m³	1.93					
Dry density after compaction	Mg/m³	1.49					
Hand vane strength	kPa						
Method of determining MCV		Steeptest fit line	Steeptest fit line	Steeptest fit line	Steeptest fit line	Steeptest fit line	
Mass retained on 20mm sieve	%	3.2					

pgl priority geotechnical	**Moisture Condition Value** **BS 1377 : Part 4 : 1990 Clause 5**	**Job Ref**	**P21060**
		Borehole / Pit No	WTP-TP051
Location	Water Supply Project - Ground Investigation Contract - Lot 1	Sample No	1
Soil Description	Slightly gravelly slightly sandy CLAY	Sample Type	B
		Depth	0.20 m

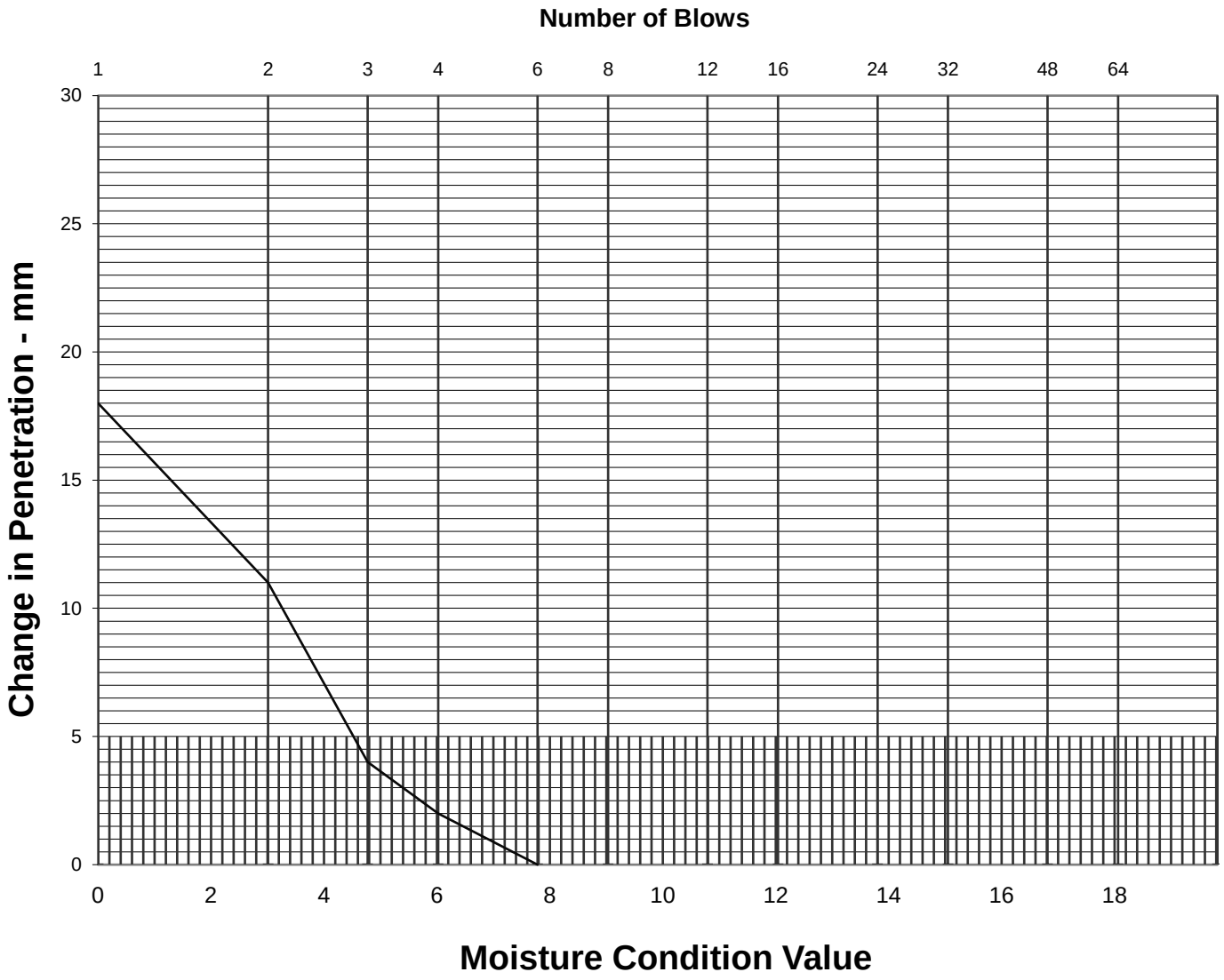

Specimen No		1	2	3	4	5	6
Moisture Condition Value		4.5					
Moisture Content	%	17.65					
Bulk density after compaction	Mg/m³	212.00					
Dry density after compaction	Mg/m³	180.20					
Hand vane strength	kPa						
Method of determining MCV		Steeptest fit line	Steeptest fit line	Steeptest fit line	Steeptest fit line	Steeptest fit line	
Mass retained on 20mm sieve	%	1.3					

pgl priority geotechnical	**Moisture Condition Value** **BS 1377 : Part 4 : 1990 Clause 5**	**Job Ref**	**P21060**
		Borehole / Pit No	WTP-TP052
Location	Water Supply Project - Ground Investigation Contract - Lot 1	Sample No	3
Soil Description	Slightly sandy gravelly CLAY with medium cobble content	Sample Type	B
		Depth	1.60 m

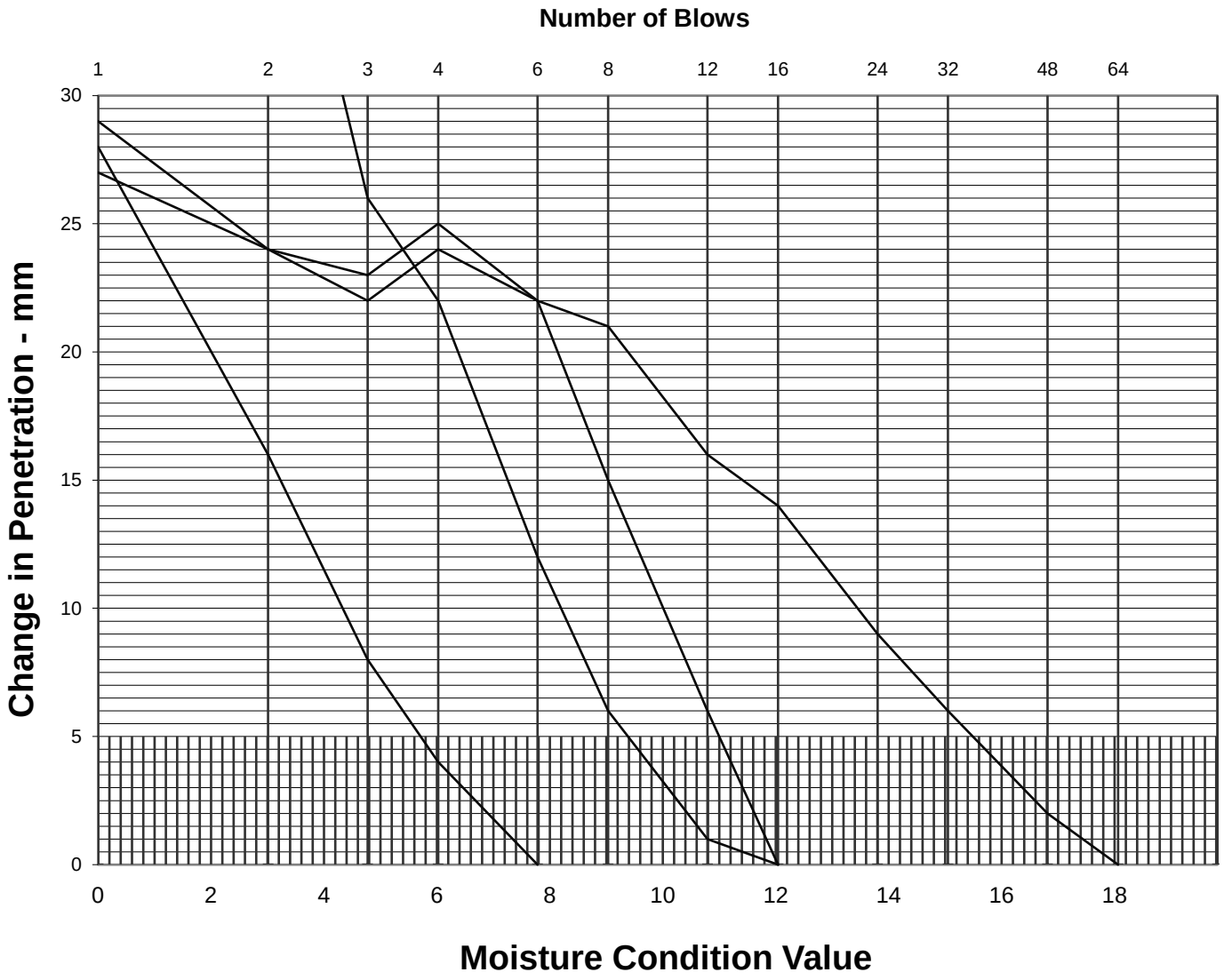

Specimen No		1	2	3	4	5	6
Moisture Condition Value		5.4	10.8	15.2	7.1		
Moisture Content	%	13.98	11.24	7.42	13.63		
Bulk density after compaction	Mg/m³	2.22	1.99	2.19	2.22		
Dry density after compaction	Mg/m³	1.95	1.79	2.04	1.95		
Hand vane strength	kPa						
Method of determining MCV		Steeptest fit line	Steeptest fit line	Steeptest fit line	Steeptest fit line	Steeptest fit line	
Mass retained on 20mm sieve	%	6.8					

MCV Relationship Graph

BS 1377 : Part 4 : 1990 Clause 5

		Job Ref	**P21060**
		Borehole / Pit No	WTP-TP052
Location	Water Supply Project - Ground Investigation Contract - Lot 1	Sample No	3
Soil Description	Slightly sandy gravelly CLAY with medium cobble content	Sample Type	B
		Depth	1.60 m

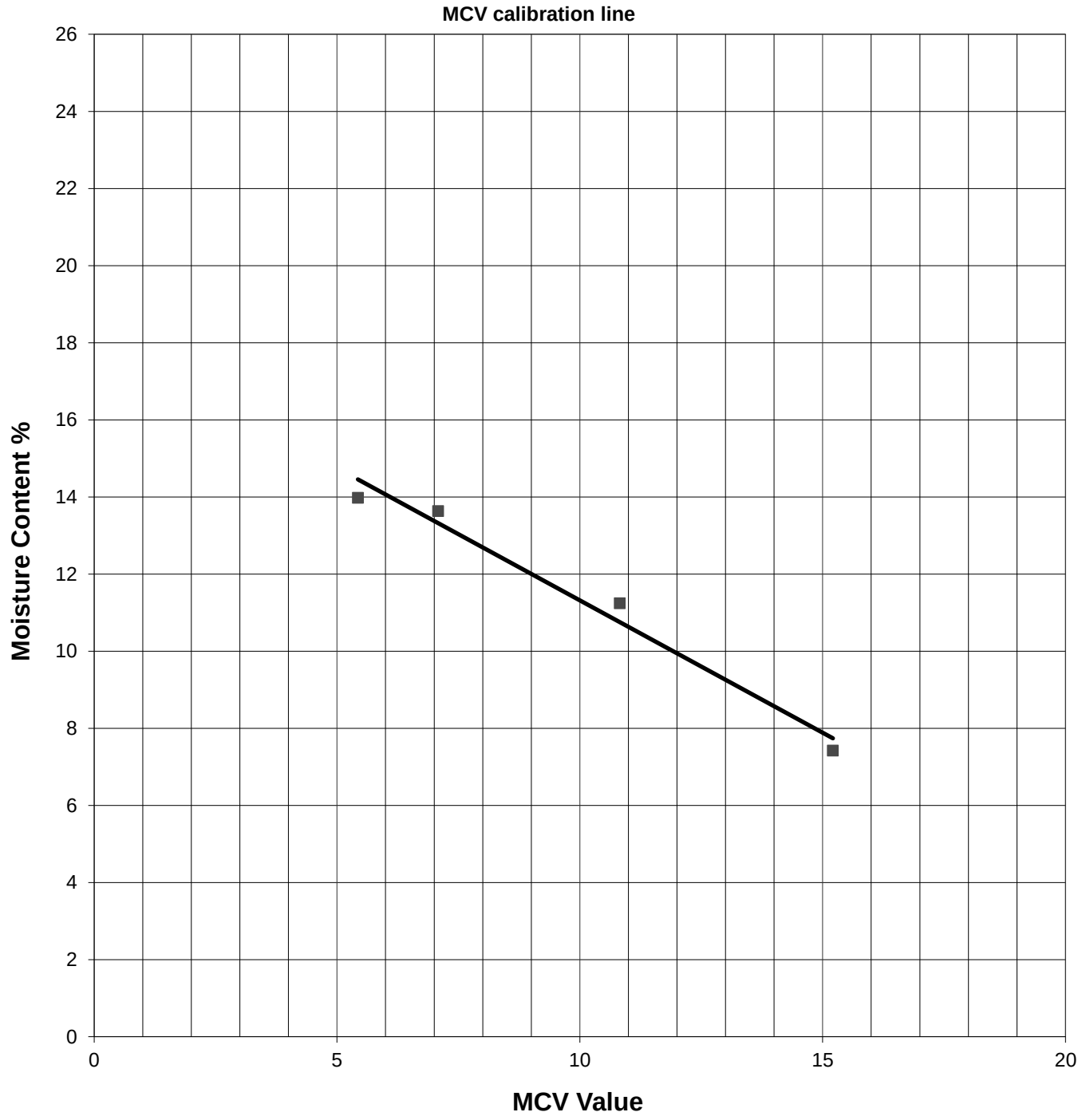

Operator	Checked	Approved	Remarks Single sample / Separate batches tested

pgl priority geotechnical	**Moisture Condition Value** **BS 1377 : Part 4 : 1990 Clause 5**	**Job Ref**	**P21060**
		Borehole / Pit No	WTP-TP053B
Location	Water Supply Project - Ground Investigation Contract - Lot 1	Sample No	5
Soil Description	Slightly sandy slightly gravelly CLAY	Sample Type	B
		Depth	3.00 m

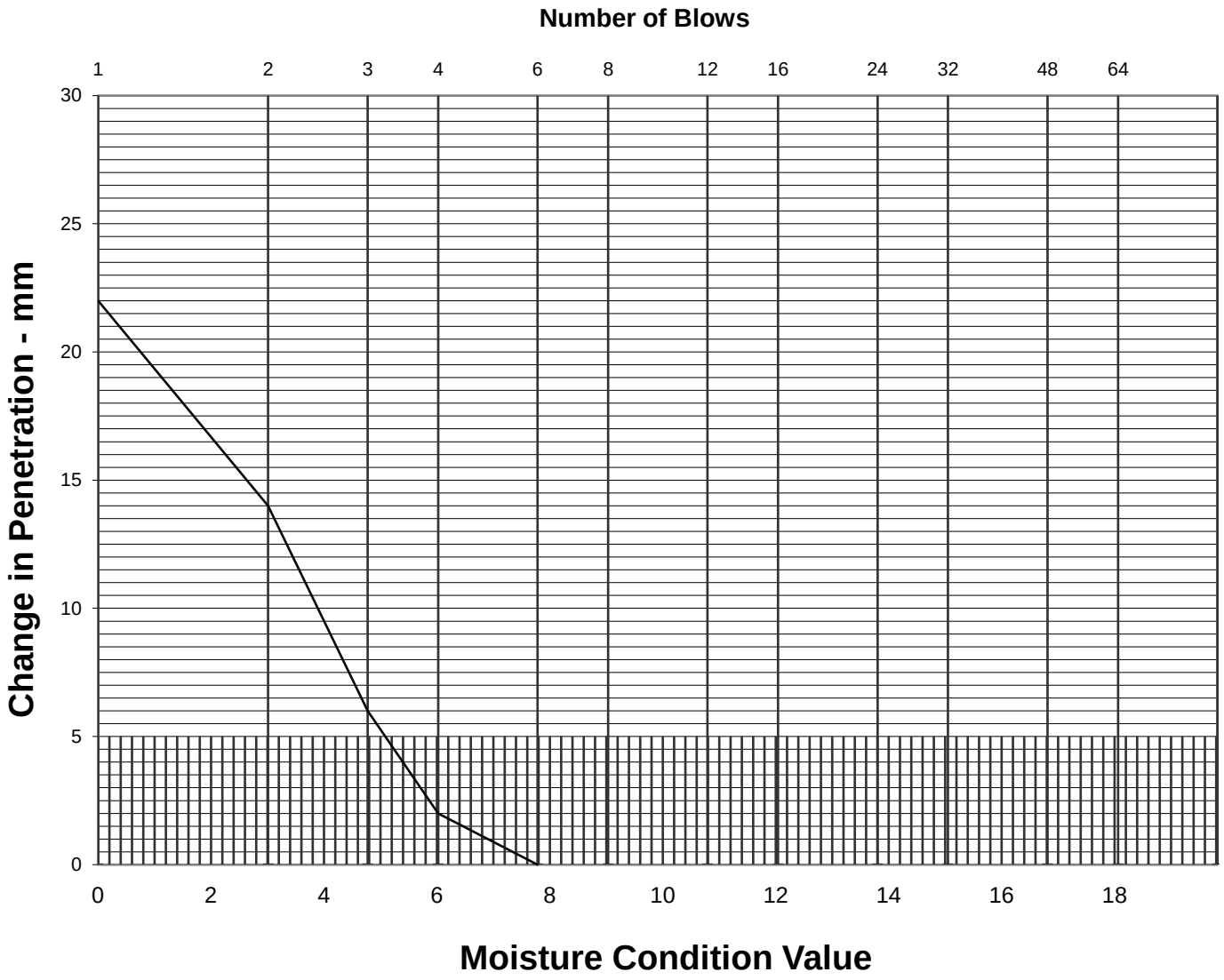

Specimen No		1	2	3	4	5	6
Moisture Condition Value		5.0					
Moisture Content	%	13.62					
Bulk density after compaction	Mg/m³	2.22					
Dry density after compaction	Mg/m³	1.95					
Hand vane strength	kPa						
Method of determining MCV		Steeptest fit line	Steeptest fit line	Steeptest fit line	Steeptest fit line	Steeptest fit line	
Mass retained on 20mm sieve	%	12.3					

pgl priority geotechnical	**Moisture Condition Value** **BS 1377 : Part 4 : 1990 Clause 5**	**Job Ref**	**P21060**
		Borehole / Pit No	WTP-TP055
Location	Water Supply Project - Ground Investigation Contract - Lot 1	Sample No	1
Soil Description	Slightly sandy slightly gravelly CLAY with low cobble content	Sample Type	B
		Depth	0.50 m

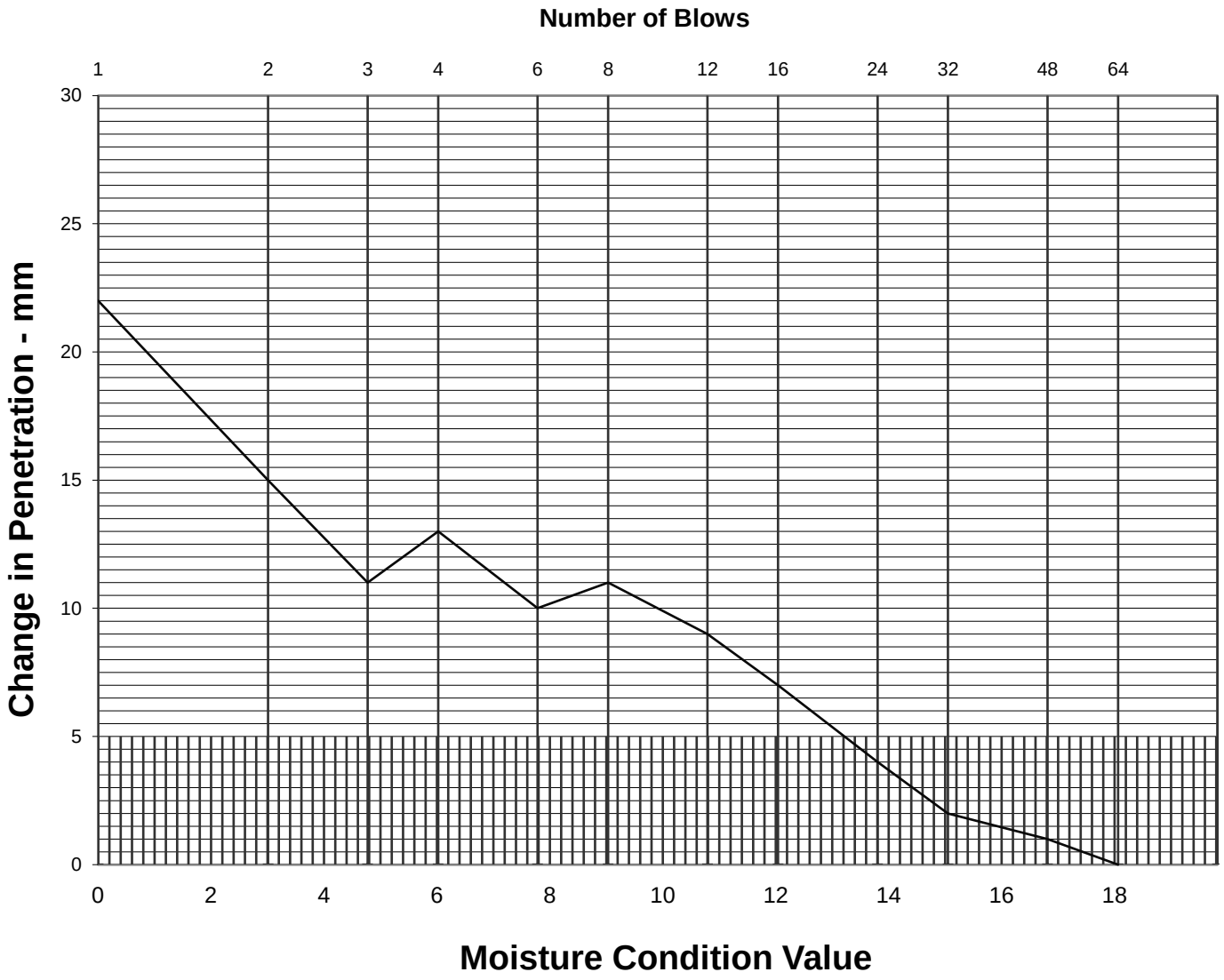

Specimen No		1	2	3	4	5	6
Moisture Condition Value		7.3					
Moisture Content	%	15.93					
Bulk density after compaction	Mg/m³	2.07					
Dry density after compaction	Mg/m³	1.79					
Hand vane strength	kPa						
Method of determining MCV		Steeptest fit line	Steeptest fit line	Steeptest fit line	Steeptest fit line	Steeptest fit line	
Mass retained on 20mm sieve	%	8.8					

pgl priority geotechnical	**Moisture Condition Value** **BS 1377 : Part 4 : 1990 Clause 5**	**Job Ref**	**P21060**
		Borehole / Pit No	WTP-TP055
Location	Water Supply Project - Ground Investigation Contract - Lot 1	Sample No	5
Soil Description	Slightly sandy gravelly CLAY	Sample Type	B
		Depth	2.50 m

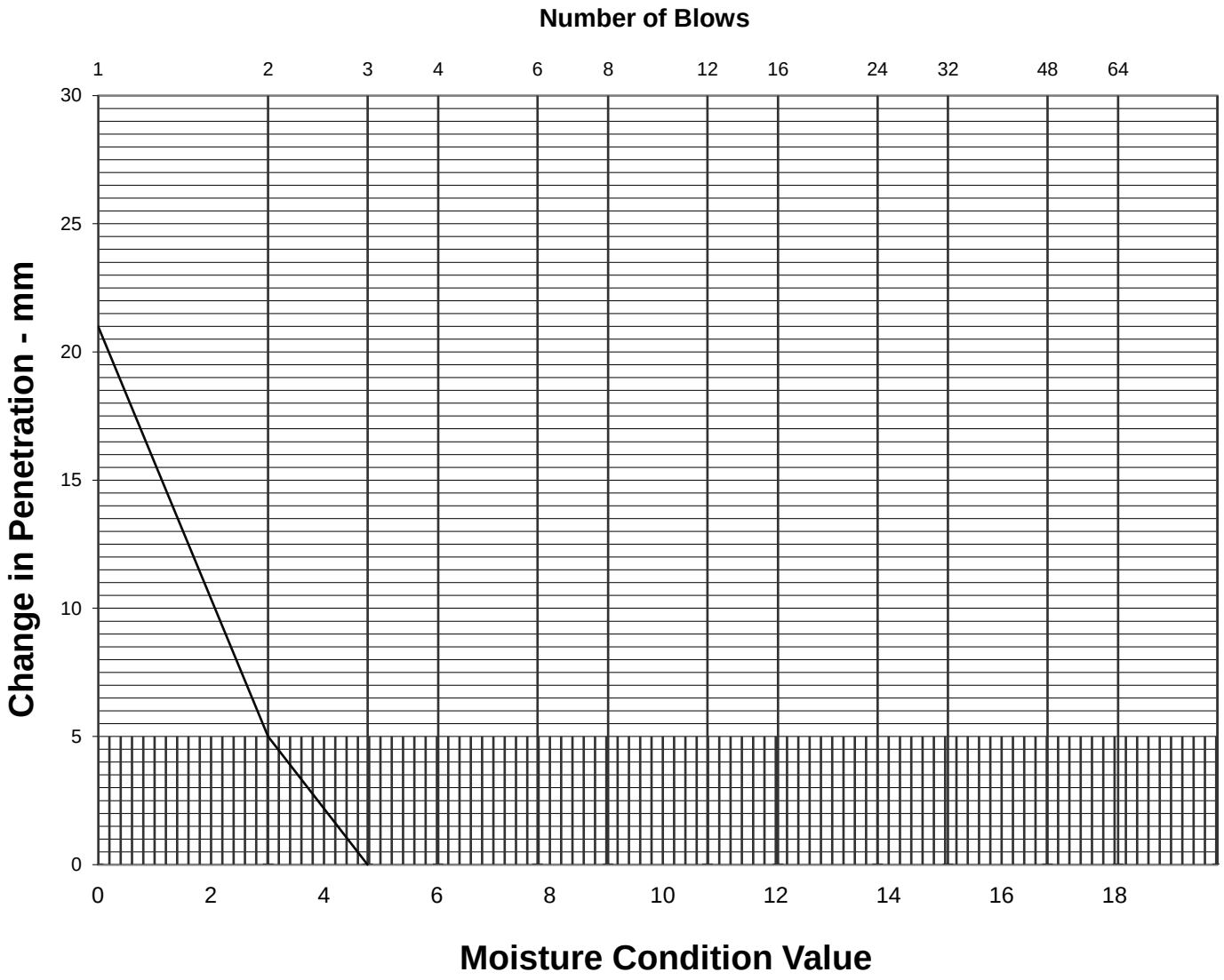

Specimen No		1	2	3	4	5	6
Moisture Condition Value		3.0					
Moisture Content	%	17.97					
Bulk density after compaction	Mg/m³	2.07					
Dry density after compaction	Mg/m³	1.75					
Hand vane strength	kPa						
Method of determining MCV		Steeptest fit line	Steeptest fit line	Steeptest fit line	Steeptest fit line	Steeptest fit line	
Mass retained on 20mm sieve	%	6.0					

pgl priority geotechnical	**Moisture Condition Value** **BS 1377 : Part 4 : 1990 Clause 5**	**Job Ref**	**P21060**
		Borehole / Pit No	WTP-TP057
Location	Water Supply Project - Ground Investigation Contract - Lot 1	Sample No	1
Soil Description	Slightly sandy slightly gravelly CLAY with medium cobble content	Sample Type	B
		Depth	0.50 m

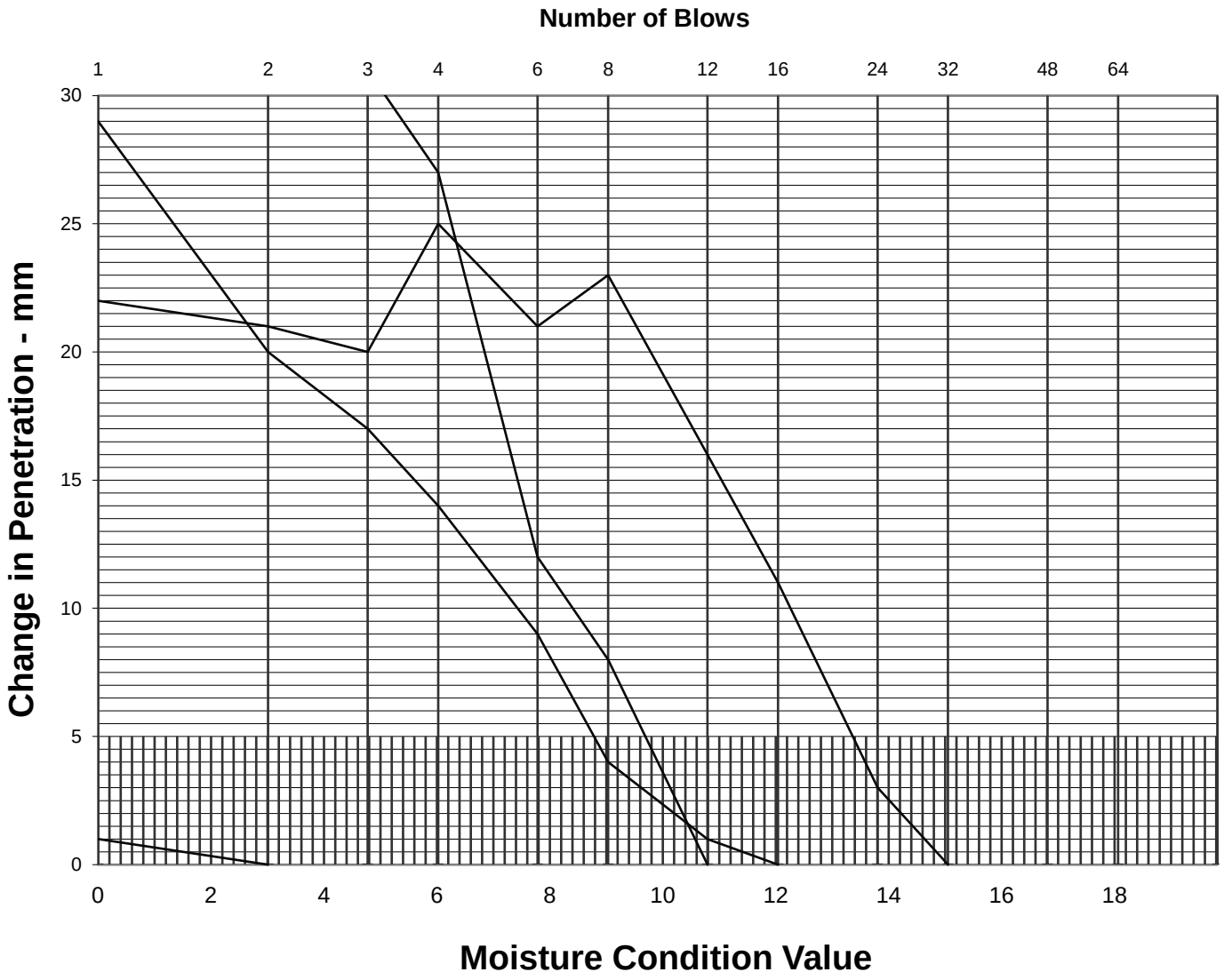

Specimen No		1	2	3	4	5	6
Moisture Condition Value		0.0	8.6	13.4	8.8		
Moisture Content	%	26.07	16.09	11.71	14.06		
Bulk density after compaction	Mg/m³	2.07	2.05	2.19	2.22		
Dry density after compaction	Mg/m³	1.64	1.77	1.96	1.95		
Hand vane strength	kPa						
Method of determining MCV		Steeptest fit line	Steeptest fit line	Steeptest fit line	Steeptest fit line	Steeptest fit line	
Mass retained on 20mm sieve	%	9.3					

MCV Relationship Graph

BS 1377 : Part 4 : 1990 Clause 5

		Job Ref	**P21060**
		Borehole / Pit No	WTP-TP057
Location	Water Supply Project - Ground Investigation Contract - Lot 1	Sample No	1
Soil Description	Slightly sandy slightly gravelly CLAY with medium cobble content	Sample Type	B
		Depth	0.50 m

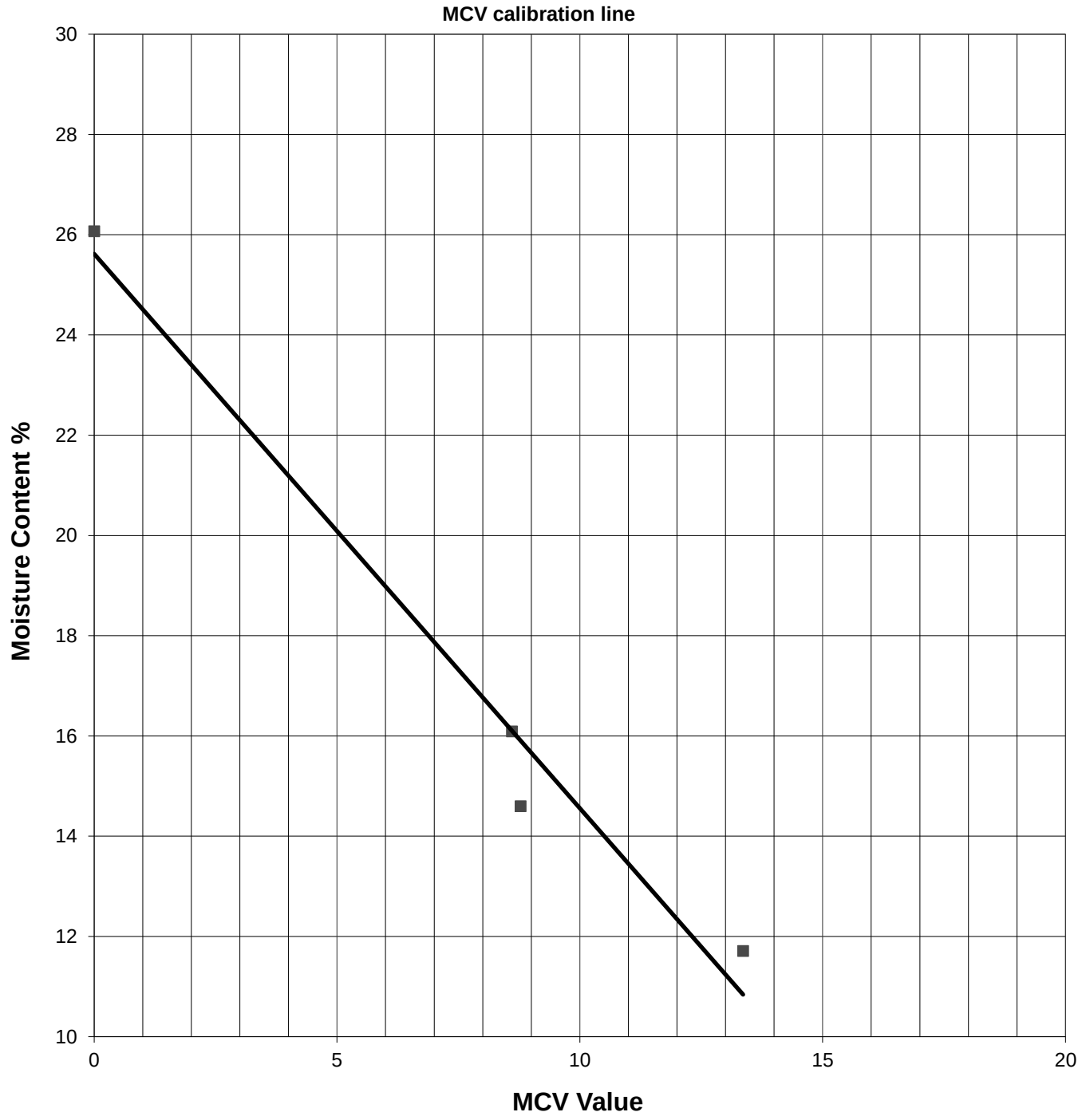

Operator	Checked	Approved	Remarks Single sample / Separate batches tested

pgl priority geotechnical	**Moisture Condition Value** **BS 1377 : Part 4 : 1990 Clause 5**	**Job Ref**	**P21060**
		Borehole / Pit No	WTP-TP057
Location	Water Supply Project - Ground Investigation Contract - Lot 1	Sample No	7
Soil Description	Slightly sandy slightly gravelly CLAY with medium cobble content	Sample Type	B
		Depth	3.50 m

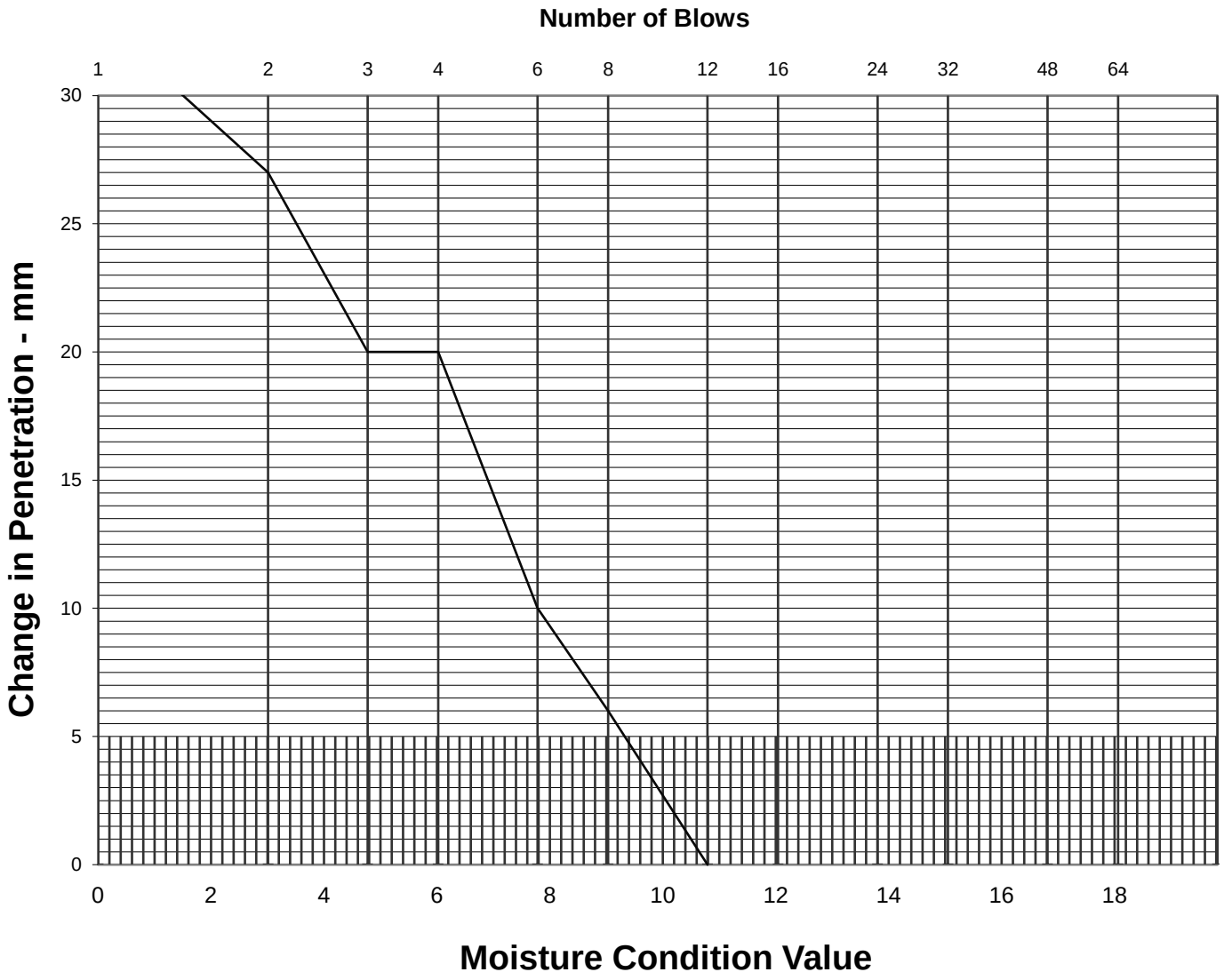

Specimen No		1	2	3	4	5	6
Moisture Condition Value		8.7					
Moisture Content	%	14.36					
Bulk density after compaction	Mg/m³	2.25					
Dry density after compaction	Mg/m³	1.97					
Hand vane strength	kPa						
Method of determining MCV		Steeptest fit line	Steeptest fit line	Steeptest fit line	Steeptest fit line	Steeptest fit line	
Mass retained on 20mm sieve	%	22.9					

pgl priority geotechnical	**Moisture Condition Value** **BS 1377 : Part 4 : 1990 Clause 5**	**Job Ref**	**P21060**
		Borehole / Pit No	WTP-TP059
Location	Water Supply Project - Ground Investigation Contract - Lot 1	Sample No	1
Soil Description	Slightly sandy slightly gravelly CLAY	Sample Type	B
		Depth	0.50 m

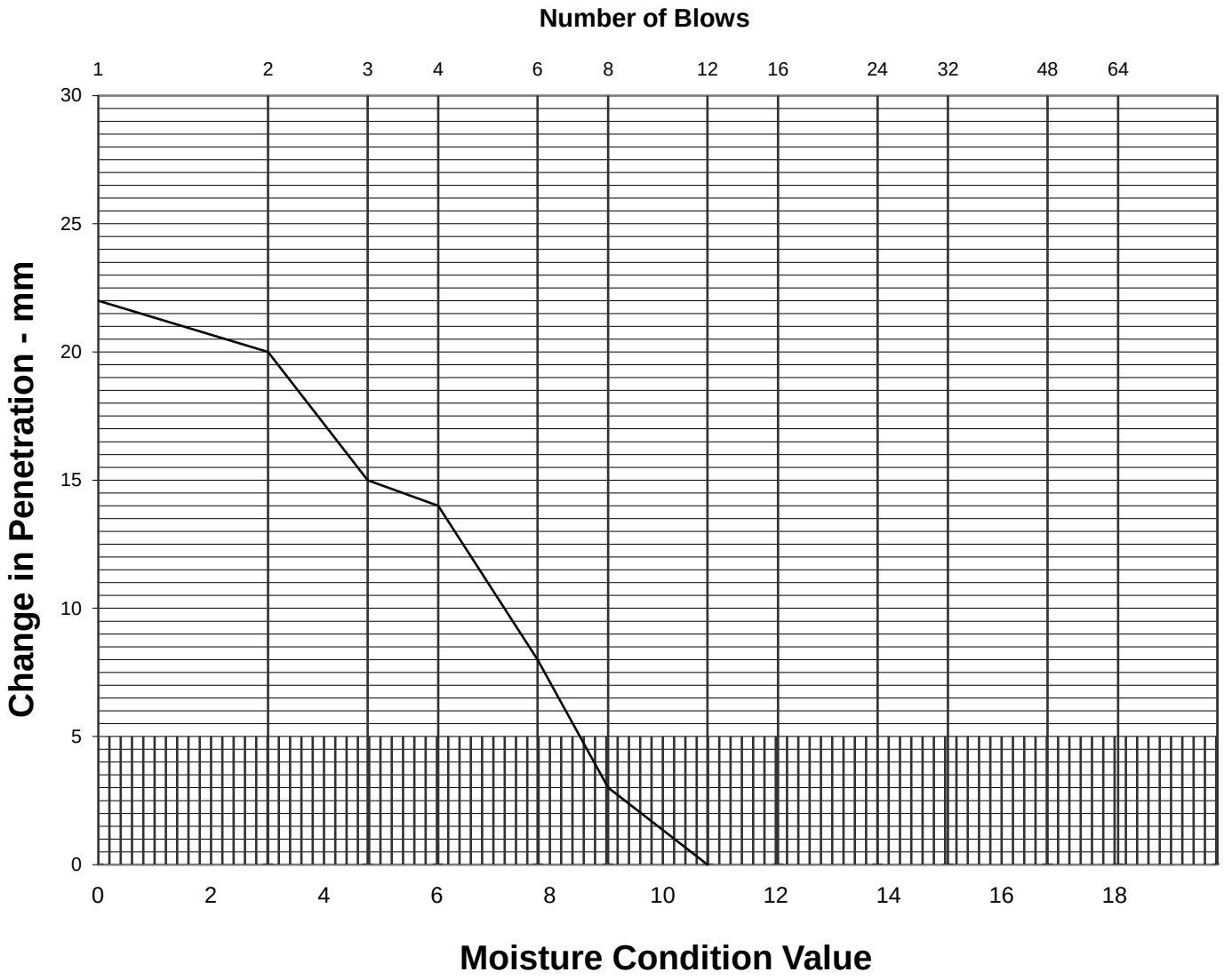

Specimen No		1	2	3	4	5	6
Moisture Condition Value		8.5					
Moisture Content	%	14.06					
Bulk density after compaction	Mg/m³	2.19					
Dry density after compaction	Mg/m³	1.92					
Hand vane strength	kPa						
Method of determining MCV		Steeptest fit line	Steeptest fit line	Steeptest fit line	Steeptest fit line	Steeptest fit line	
Mass retained on 20mm sieve	%	7.9					

pgl priority geotechnical	**Moisture Condition Value** **BS 1377 : Part 4 : 1990 Clause 5**	**Job Ref**	**P21060**
		Borehole / Pit No	WTP-TP059
Location	Water Supply Project - Ground Investigation Contract - Lot 1	Sample No	5
Soil Description	Slightly gravelly slightly sandy CLAY	Sample Type	B
		Depth	3.00 m

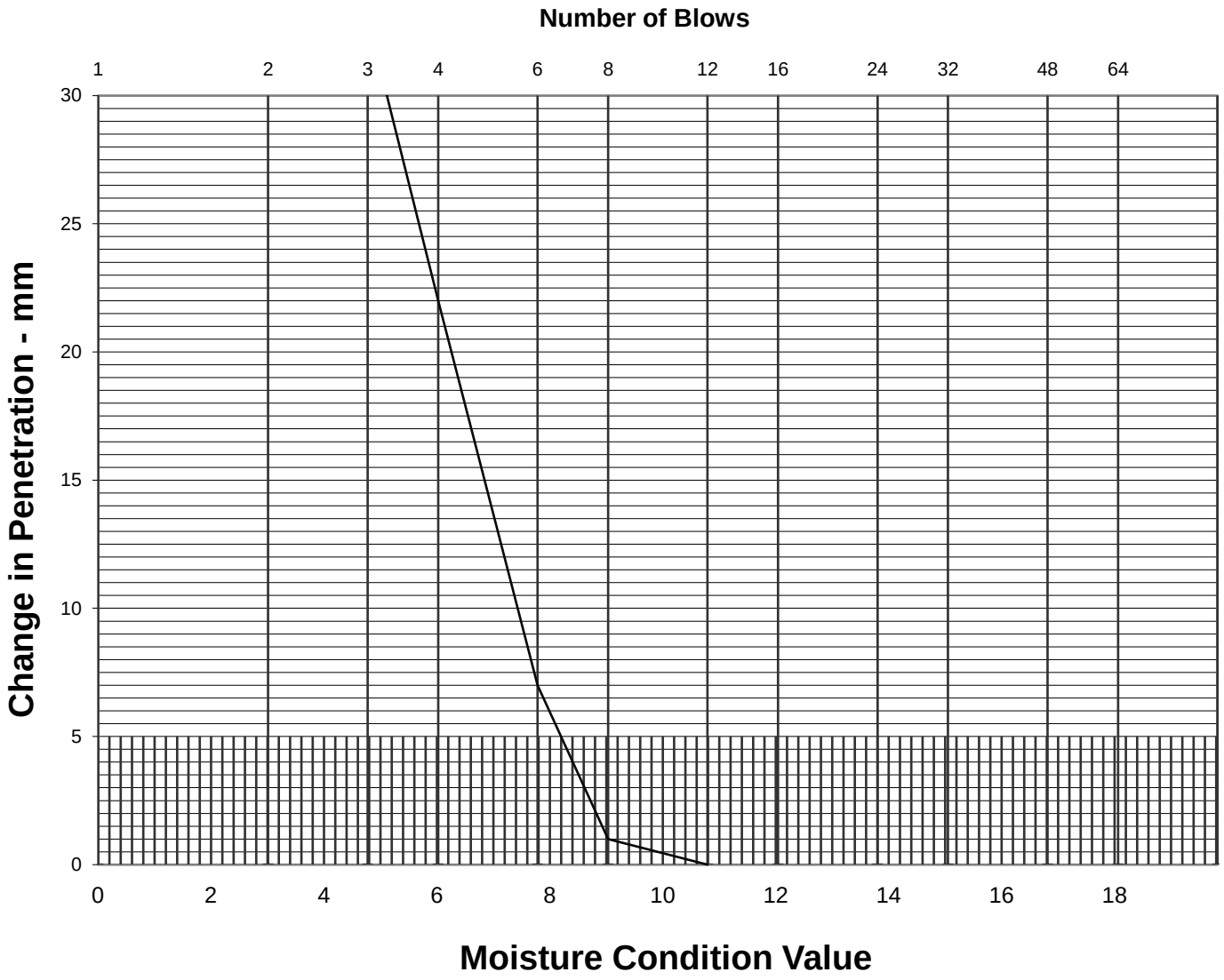

Specimen No		1	2	3	4	5	6
Moisture Condition Value		8.0					
Moisture Content	%	15.34					
Bulk density after compaction	Mg/m³						
Dry density after compaction	Mg/m³	0.00					
Hand vane strength	kPa						
Method of determining MCV		Steeptest fit line	Steeptest fit line	Steeptest fit line	Steeptest fit line	Steeptest fit line	
Mass retained on 20mm sieve	%	4.6					

pgl priority geotechnical	**Moisture Condition Value** **BS 1377 : Part 4 : 1990 Clause 5**	**Job Ref**	**P21060**
		Borehole / Pit No	WTP-TP059
Location	Water Supply Project - Ground Investigation Contract - Lot 1	Sample No	6
Soil Description	Slightly gravelly slightly sandy CLAY	Sample Type	D
		Depth	3.00 m

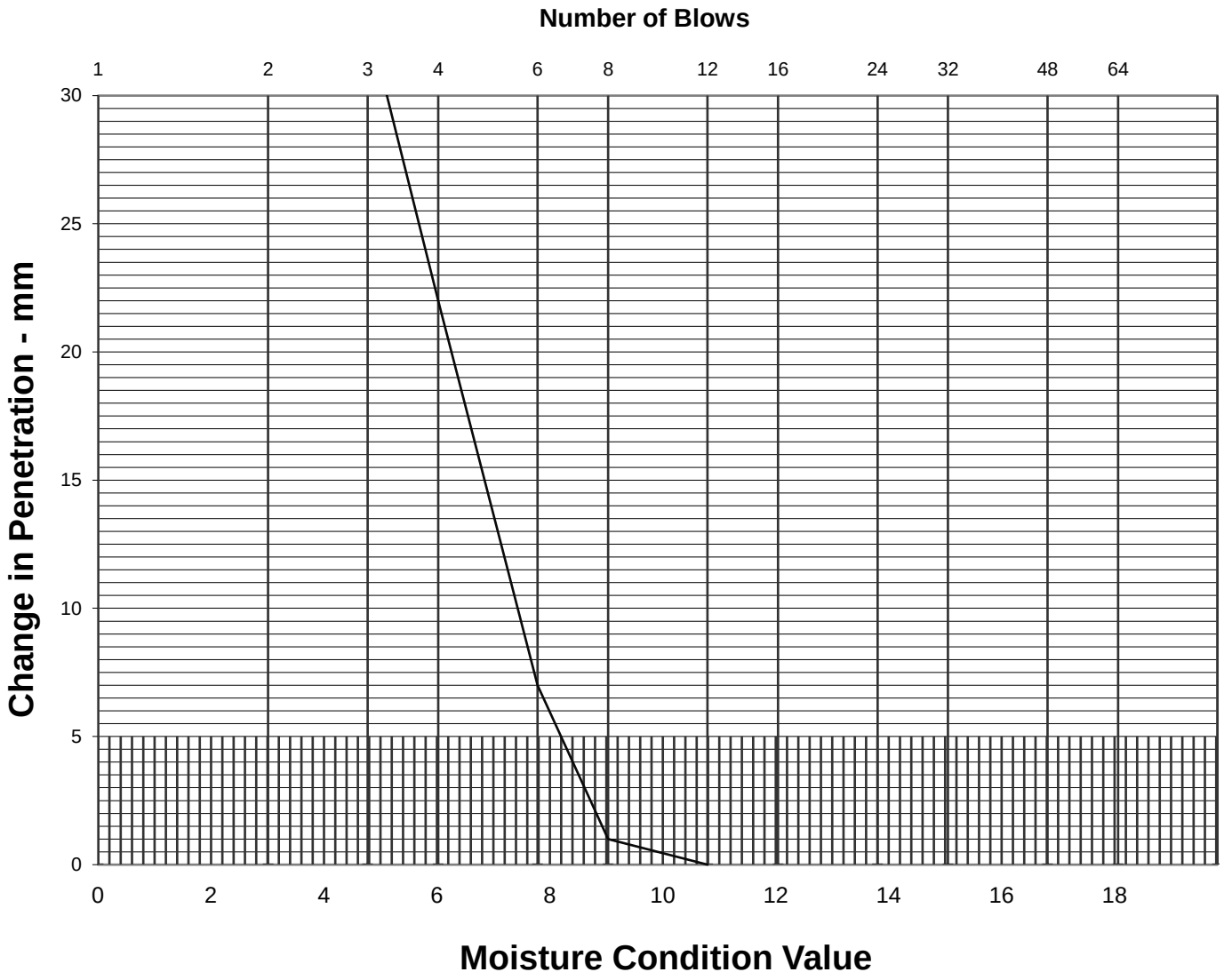

Specimen No		1	2	3	4	5	6
Moisture Condition Value		8.0					
Moisture Content	%	15.34					
Bulk density after compaction	Mg/m³						
Dry density after compaction	Mg/m³	0.00					
Hand vane strength	kPa						
Method of determining MCV		Steeptest fit line	Steeptest fit line	Steeptest fit line	Steeptest fit line	Steeptest fit line	
Mass retained on 20mm sieve	%	4.6					

pgl priority geotechnical	**Moisture Condition Value** **BS 1377 : Part 4 : 1990 Clause 5**	**Job Ref**	**P21060**
		Borehole / Pit No	WTP-TP066
Location	Water Supply Project - Ground Investigation Contract - Lot 1	Sample No	1
Soil Description	Slightly sandy slightly gravelly CLAY	Sample Type	B
		Depth	0.50 m

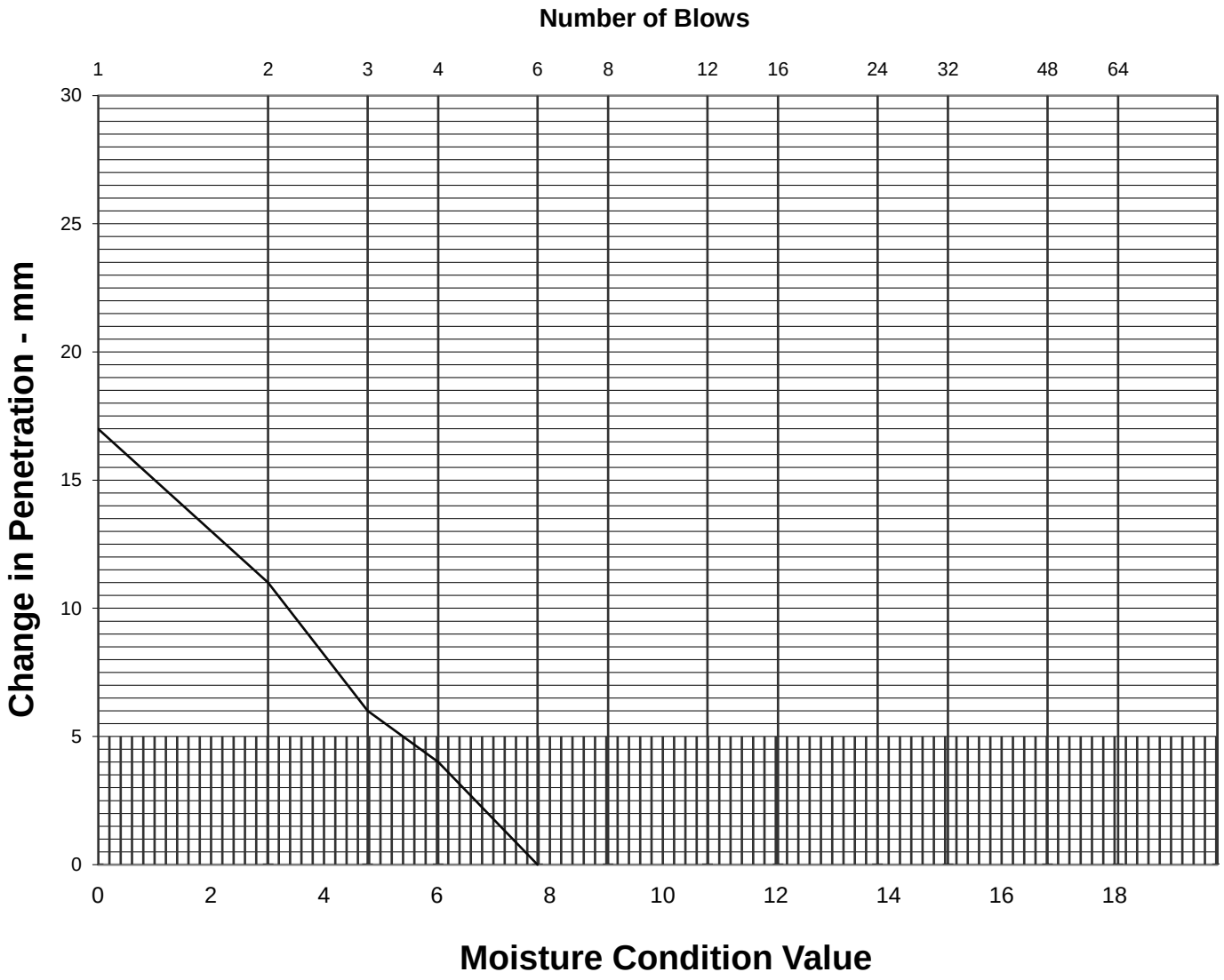

Specimen No		1	2	3	4	5	6
Moisture Condition Value		5.1					
Moisture Content	%	16.62					
Bulk density after compaction	Mg/m³	2.10					
Dry density after compaction	Mg/m³	1.80					
Hand vane strength	kPa						
Method of determining MCV		Steeptest fit line	Steeptest fit line	Steeptest fit line	Steeptest fit line	Steeptest fit line	
Mass retained on 20mm sieve	%	6.5					

pgl priority geotechnical	**Moisture Condition Value** **BS 1377 : Part 4 : 1990 Clause 5**	**Job Ref**	**P21060**
		Borehole / Pit No	WTP-TP066
Location	Water Supply Project - Ground Investigation Contract - Lot 1	Sample No	5
Soil Description	Slightly sandy slightly gravelly CLAY	Sample Type	B
		Depth	2.50 m

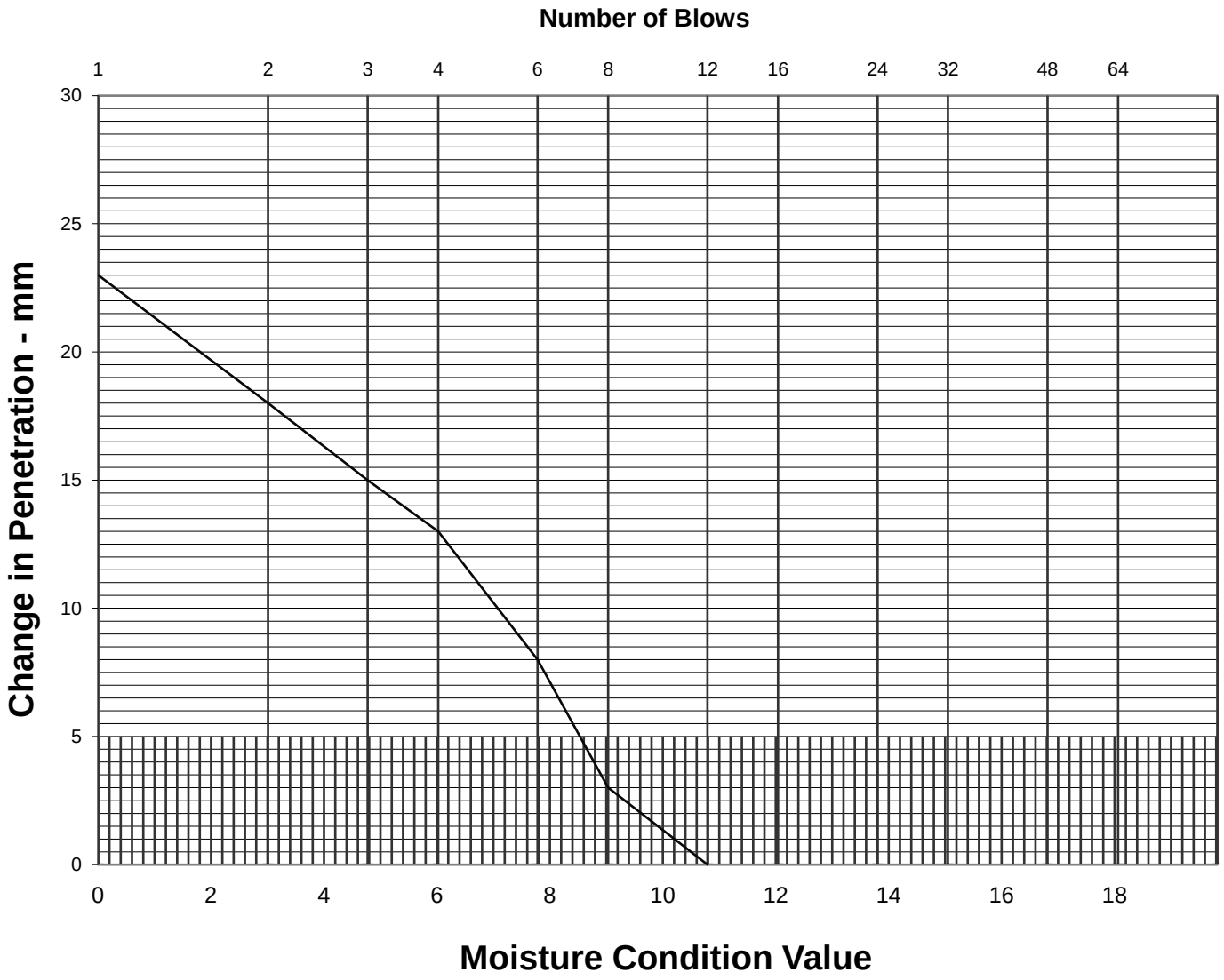

Specimen No		1	2	3	4	5	6
Moisture Condition Value		8.5					
Moisture Content	%	14.23					
Bulk density after compaction	Mg/m³	2.19					
Dry density after compaction	Mg/m³	1.92					
Hand vane strength	kPa						
Method of determining MCV		Steeptest fit line	Steeptest fit line	Steeptest fit line	Steeptest fit line	Steeptest fit line	
Mass retained on 20mm sieve	%	4.6					

pgl priority geotechnical	**Moisture Condition Value** **BS 1377 : Part 4 : 1990 Clause 5**	**Job Ref**	**P21060**
		Borehole / Pit No	WTP-TP067
Location	Water Supply Project - Ground Investigation Contract - Lot 1	Sample No	3
Soil Description	Slightly sandy slightly gravelly CLAY	Sample Type	B
		Depth	1.50 m

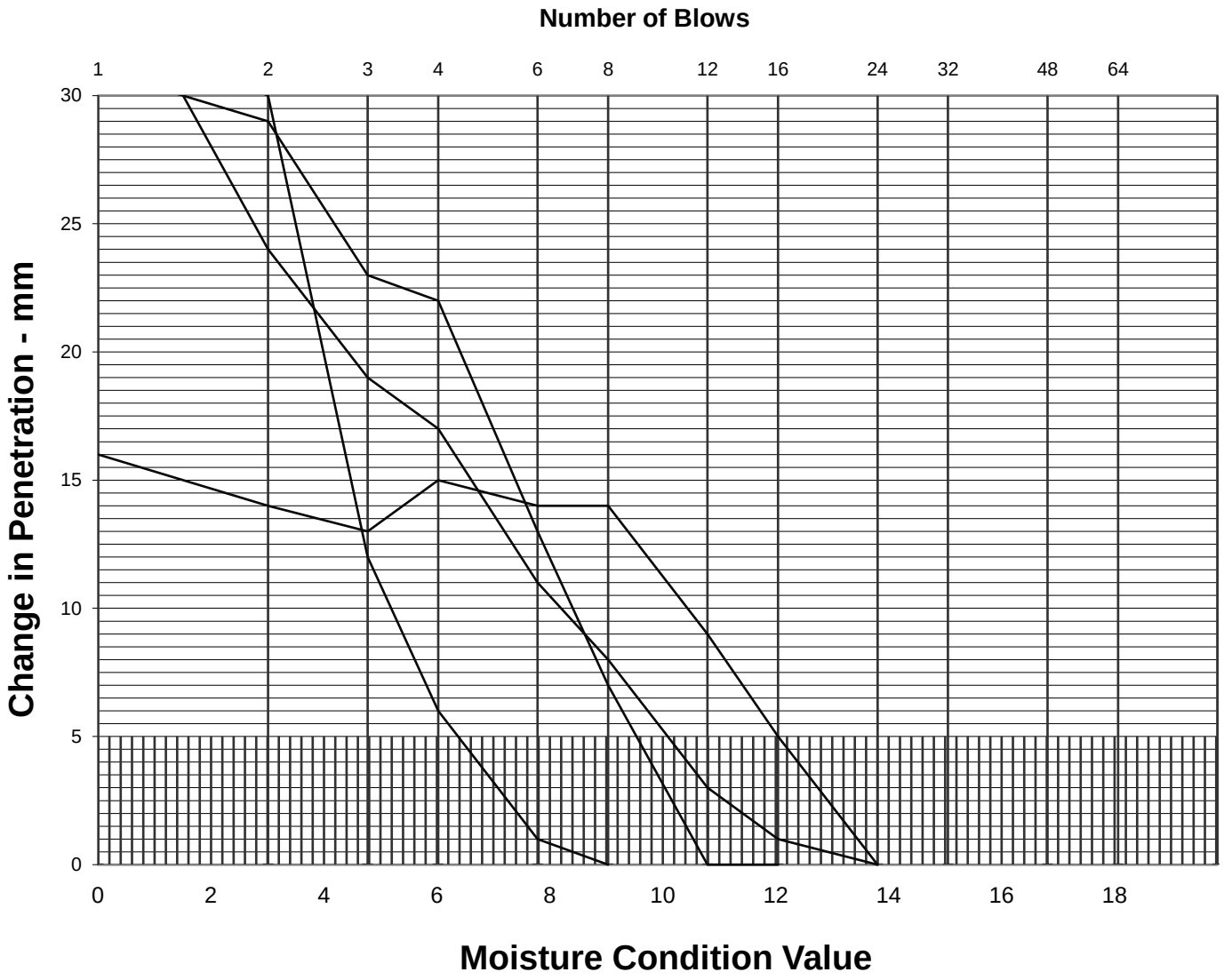

Specimen No		1	2	3	4	5	6
Moisture Condition Value		10.0	12.0	5.5	9.3		
Moisture Content	%	12.58	11.79	16.04	13.68		
Bulk density after compaction	Mg/m³	2.25	2.07	2.17	2.10		
Dry density after compaction	Mg/m³	2.00	1.85	1.87	1.85		
Hand vane strength	kPa						
Method of determining MCV		Steeptest fit line	Steeptest fit line	Steeptest fit line	Steeptest fit line	Steeptest fit line	
Mass retained on 20mm sieve	%	9.7					

MCV Relationship Graph

BS 1377 : Part 4 : 1990 Clause 5

		Job Ref	**P21060**
		Borehole / Pit No	WTP-TP067
Location	Water Supply Project - Ground Investigation Contract - Lot 1	Sample No	3
Soil Description	Slightly sandy slightly gravelly CLAY	Sample Type	B
		Depth	1.50 m

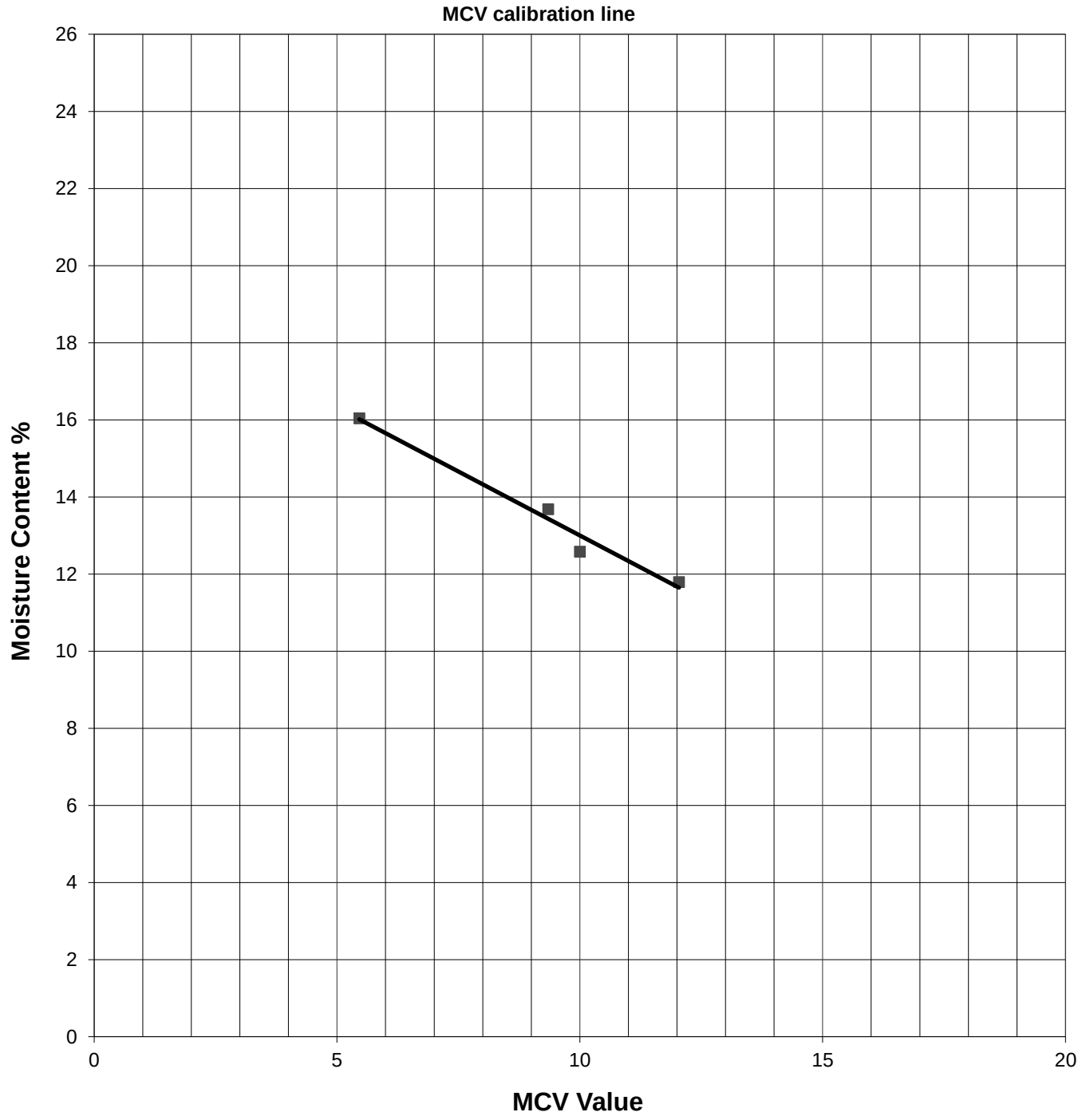

Operator	Checked	Approved	Remarks Single sample / Separate batches tested

pgl priority geotechnical	**Moisture Condition Value** **BS 1377 : Part 4 : 1990 Clause 5**	**Job Ref**	**P21060**
		Borehole / Pit No	WTP-TP069
Location	Water Supply Project - Ground Investigation Contract - Lot 1	Sample No	1
Soil Description	Very clayey very gravelly SAND	Sample Type	B
		Depth	0.50 m

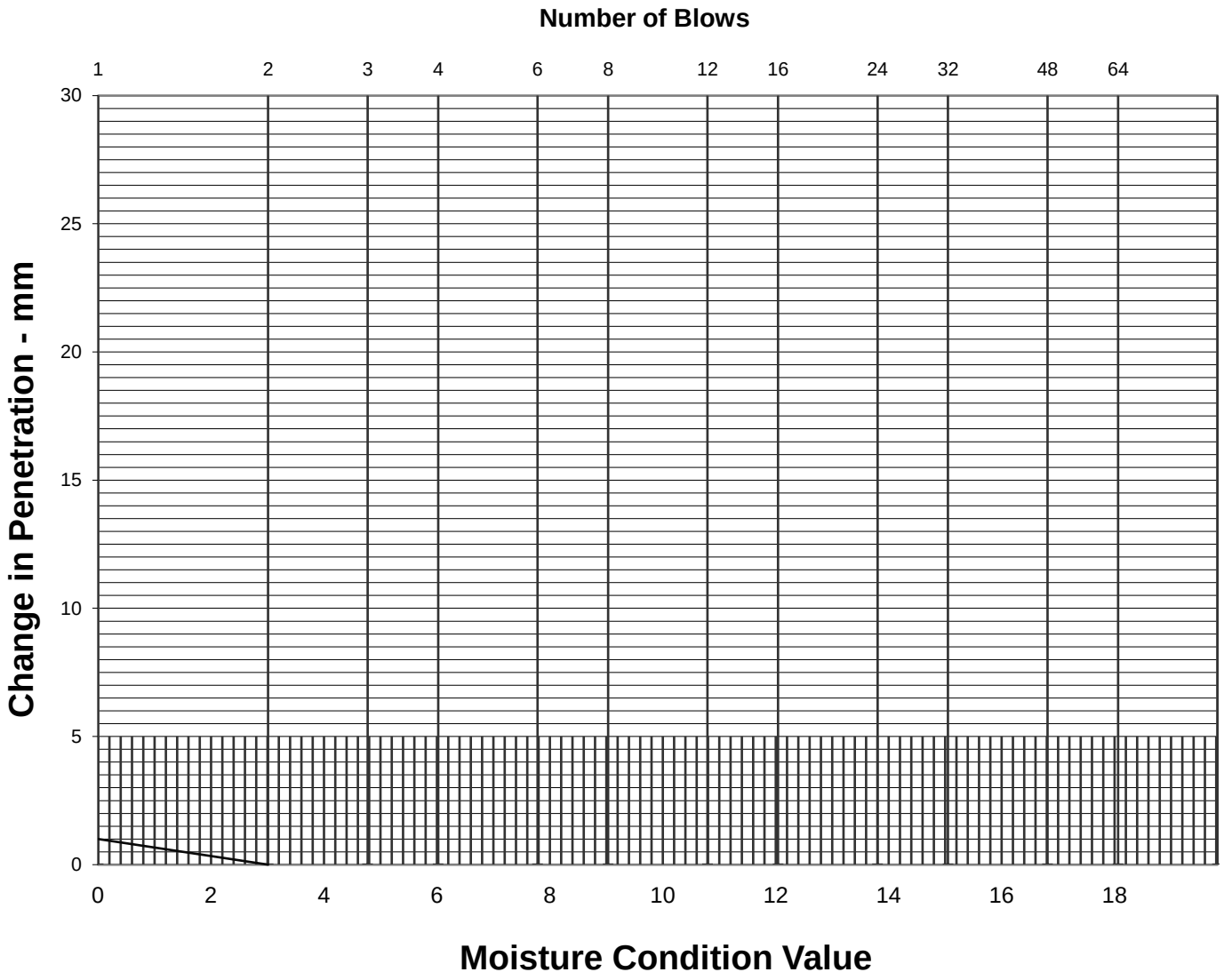

Specimen No		1	2	3	4	5	6
Moisture Condition Value		-12.0					
Moisture Content	%	16.40					
Bulk density after compaction	Mg/m³	2.10					
Dry density after compaction	Mg/m³	1.80					
Hand vane strength	kPa						
Method of determining MCV		Steeptest fit line	Steeptest fit line	Steeptest fit line	Steeptest fit line	Steeptest fit line	
Mass retained on 20mm sieve	%	6.1					

pgl priority geotechnical	**Moisture Condition Value** **BS 1377 : Part 4 : 1990 Clause 5**	**Job Ref**	**P21060**
		Borehole / Pit No	WTP-TP069
Location	Water Supply Project - Ground Investigation Contract - Lot 1	Sample No	7
Soil Description	Very clayey very sandy GRAVEL	Sample Type	B
		Depth	3.00 m

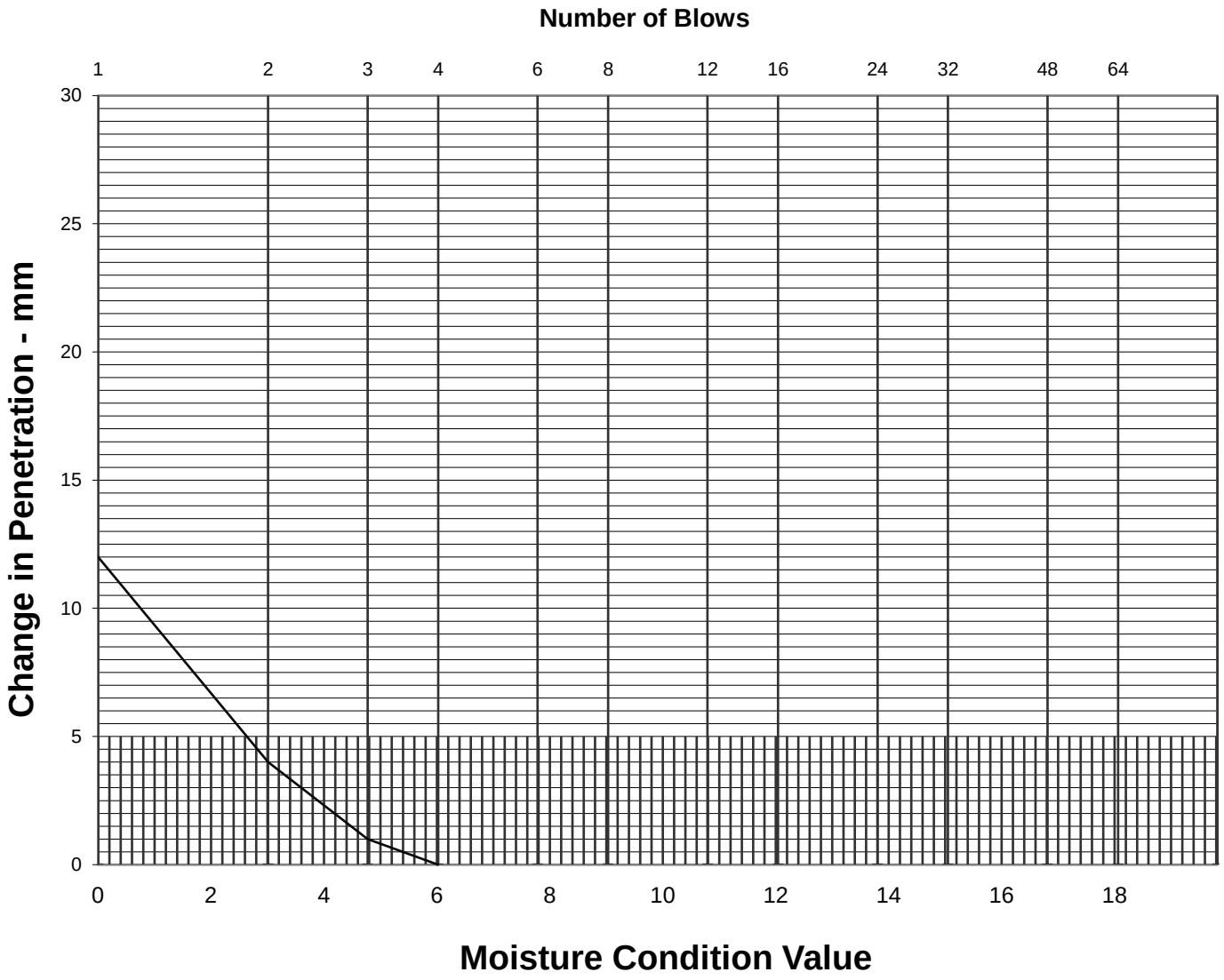

Specimen No		1	2	3	4	5	6
Moisture Condition Value		2.6					
Moisture Content	%	12.44					
Bulk density after compaction	Mg/m³	2.22					
Dry density after compaction	Mg/m³	1.97					
Hand vane strength	kPa						
Method of determining MCV		Steeptest fit line	Steeptest fit line	Steeptest fit line	Steeptest fit line	Steeptest fit line	
Mass retained on 20mm sieve	%	7.7					

pgl priority geotechnical	**Moisture Condition Value** **BS 1377 : Part 4 : 1990 Clause 5**	**Job Ref**	**P21060**
		Borehole / Pit No	WTP-TP070
Location	Water Supply Project - Ground Investigation Contract - Lot 1	Sample No	5
Soil Description	Slightly gravelly slightly sandy CLAY	Sample Type	B
		Depth	2.50 m

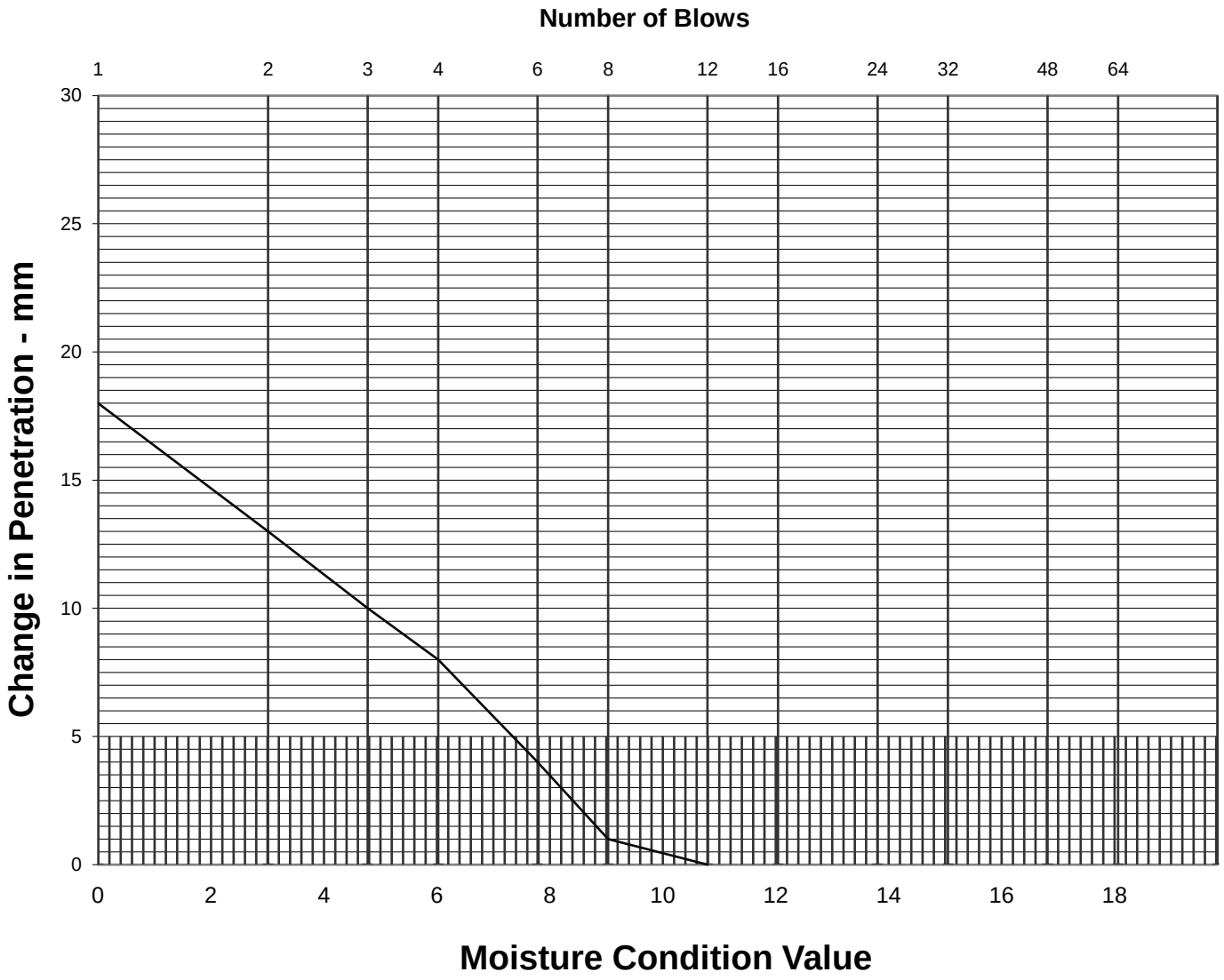

Specimen No		1	2	3	4	5	6
Moisture Condition Value		7.4					
Moisture Content	%	12.84					
Bulk density after compaction	Mg/m³	2.19					
Dry density after compaction	Mg/m³	1.94					
Hand vane strength	kPa						
Method of determining MCV		Steeptest fit line	Steeptest fit line	Steeptest fit line	Steeptest fit line	Steeptest fit line	
Mass retained on 20mm sieve	%	5.5					

pgl priority geotechnical	**Moisture Condition Value** **BS 1377 : Part 4 : 1990 Clause 5**	**Job Ref**	**P21060**
		Borehole / Pit No	WTP-TP071
Location	Water Supply Project - Ground Investigation Contract - Lot 1	Sample No	3
Soil Description	Slightly sandy slightly gravelly CLAY	Sample Type	B
		Depth	2.00 m

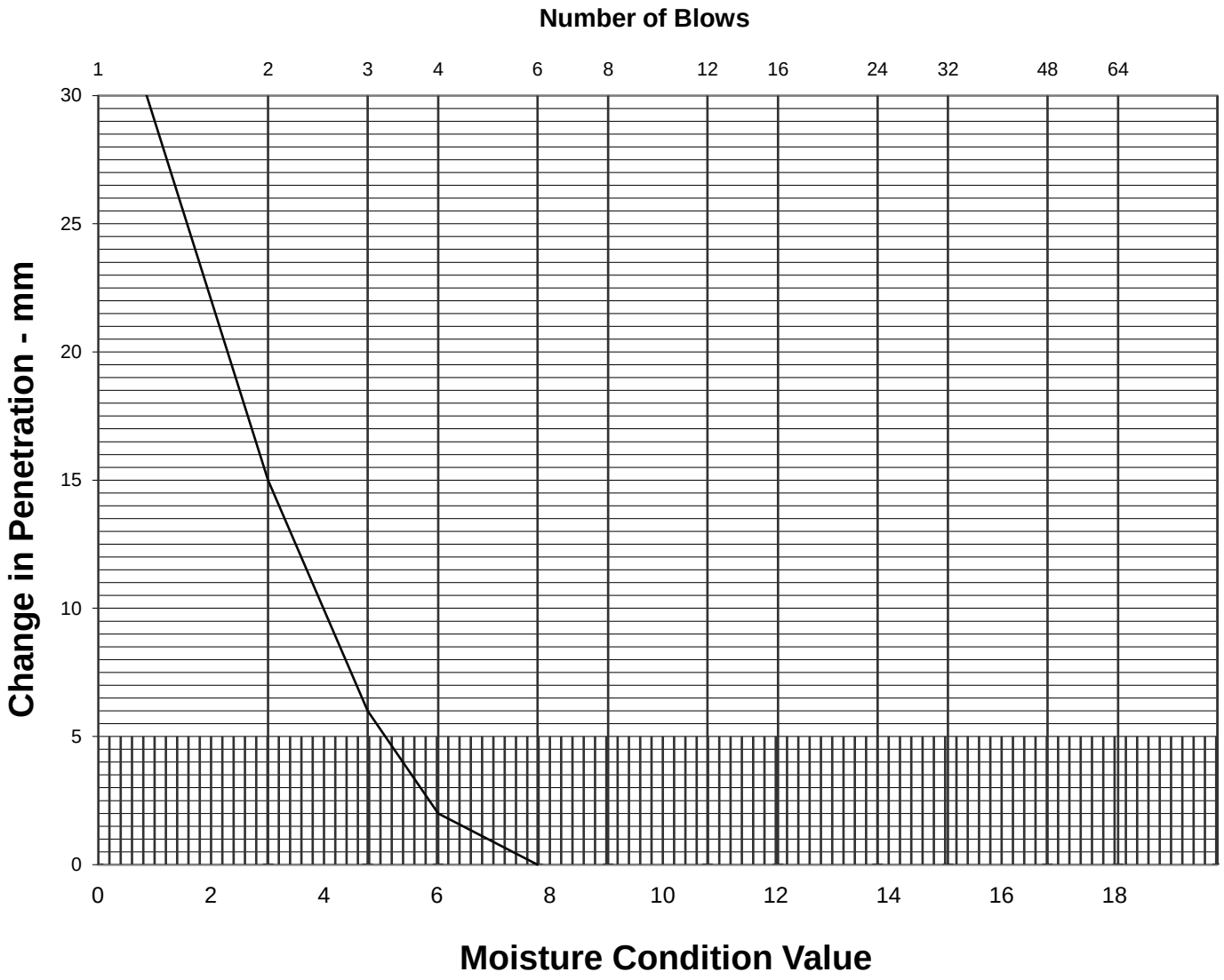

Specimen No		1	2	3	4	5	6
Moisture Condition Value		4.4					
Moisture Content	%	17.01					
Bulk density after compaction	Mg/m³	2.22					
Dry density after compaction	Mg/m³	1.90					
Hand vane strength	kPa						
Method of determining MCV		Steeptest fit line	Steeptest fit line	Steeptest fit line	Steeptest fit line	Steeptest fit line	
Mass retained on 20mm sieve	%	8.0					

pgl priority geotechnical	**Moisture Condition Value** **BS 1377 : Part 4 : 1990 Clause 5**	**Job Ref**	**P21060**
		Borehole / Pit No	WTP-TP077
Location	Water Supply Project - Ground Investigation Contract - Lot 1	Sample No	3
Soil Description	Slightly sandy slightly gravelly CLAY	Sample Type	B
		Depth	2.00 m

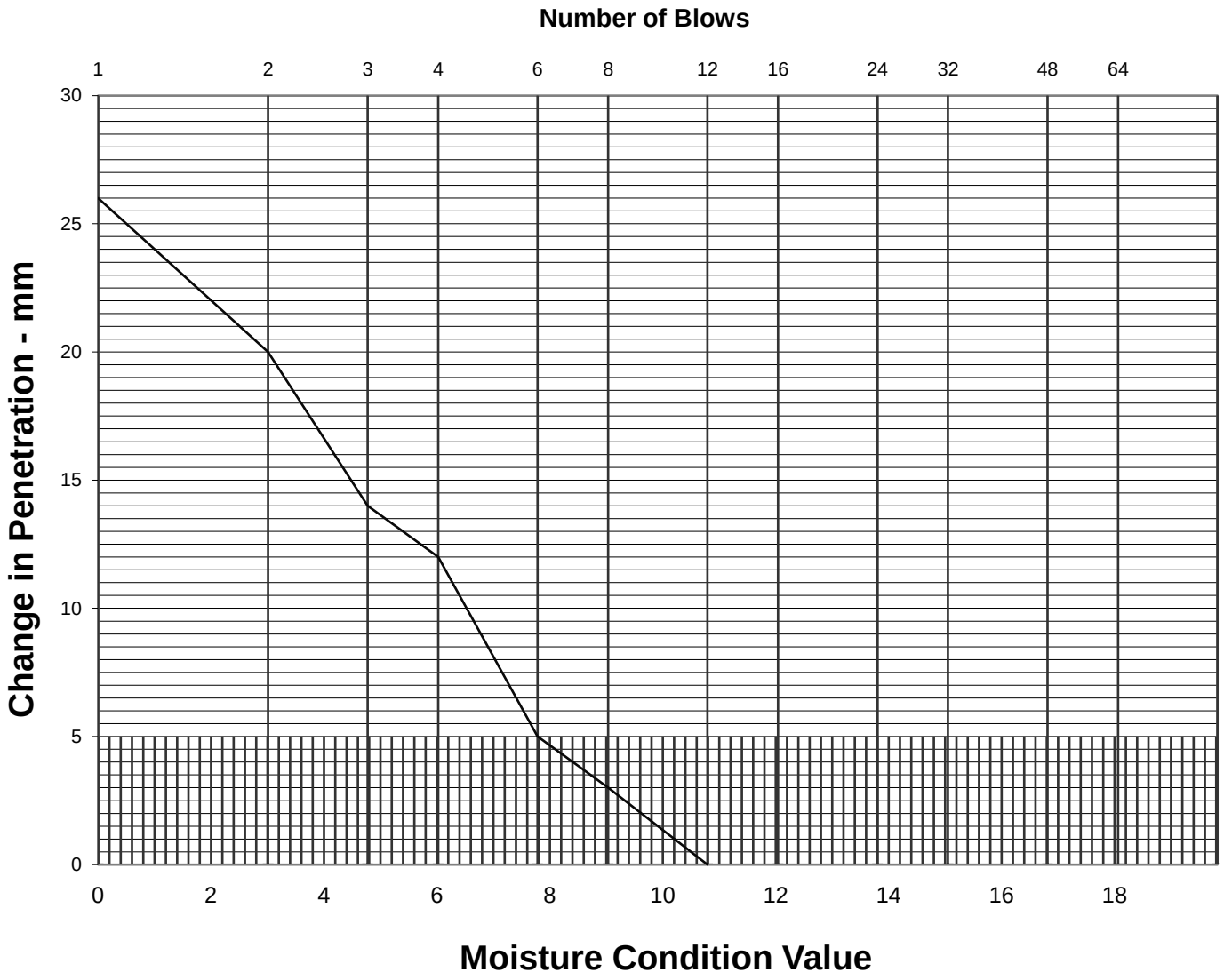

Specimen No		1	2	3	4	5	6
Moisture Condition Value		7.8					
Moisture Content	%	16.60					
Bulk density after compaction	Mg/m³	2.19					
Dry density after compaction	Mg/m³	1.88					
Hand vane strength	kPa						
Method of determining MCV		Steeptest fit line	Steeptest fit line	Steeptest fit line	Steeptest fit line	Steeptest fit line	
Mass retained on 20mm sieve	%	3.6					

pgl priority geotechnical	**Moisture Condition Value** **BS 1377 : Part 4 : 1990 Clause 5**	**Job Ref**	**P21060**
		Borehole / Pit No	WTP-TP080
Location	Water Supply Project - Ground Investigation Contract - Lot 1	Sample No	7
Soil Description	Slightly gravelly slightly sandy CLAY	Sample Type	B
		Depth	3.50 m

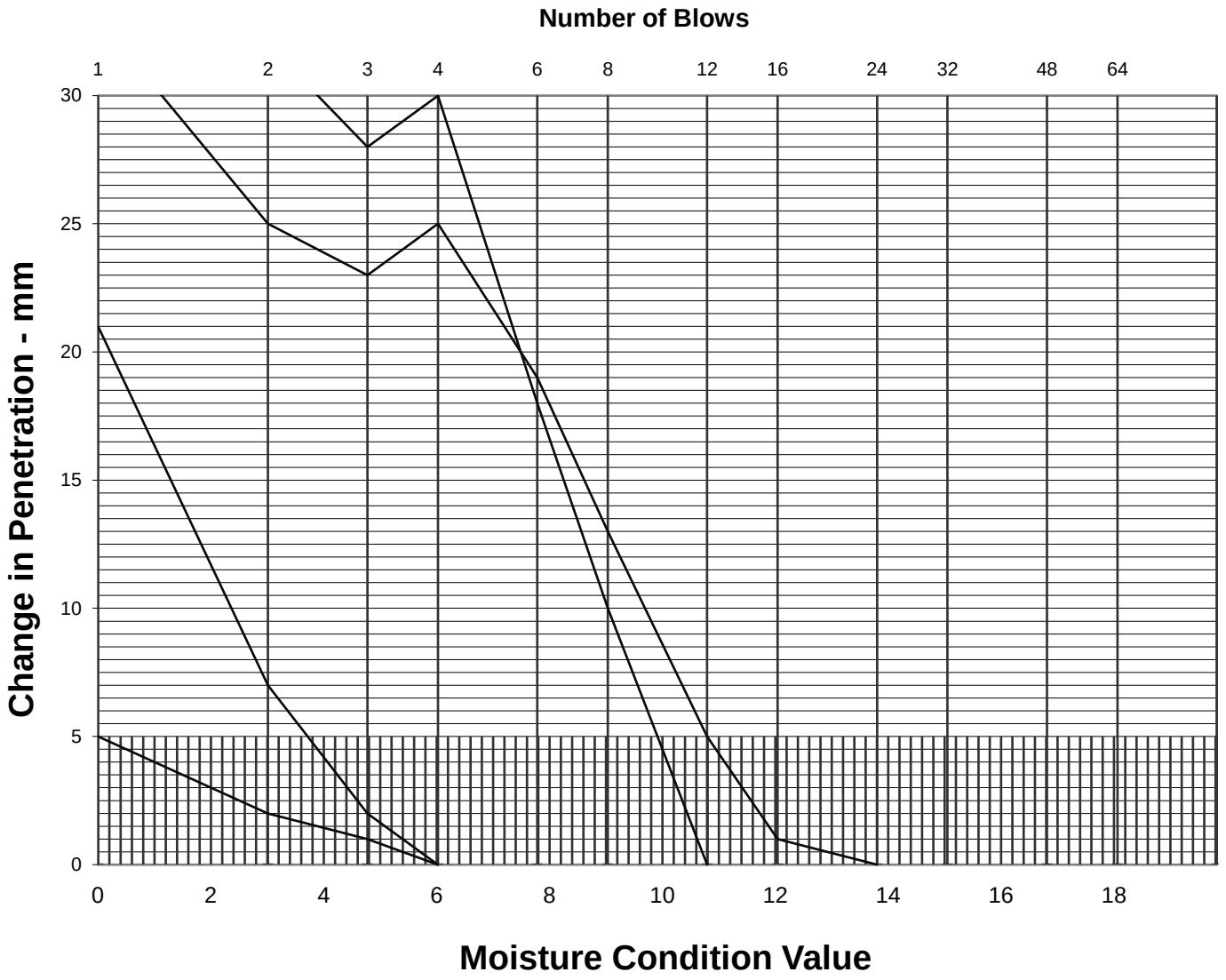

Specimen No		1	2	3	4	5	6
Moisture Condition Value		3.4	9.7	10.7	0.0		
Moisture Content	%	15.97	12.91	10.65	16.45		
Bulk density after compaction	Mg/m³	2.17	2.07	2.25	2.22		
Dry density after compaction	Mg/m³	1.87	1.83	2.03	1.91		
Hand vane strength	kPa						
Method of determining MCV		Steeptest fit line	Steeptest fit line	Steeptest fit line	Steeptest fit line	Steeptest fit line	
Mass retained on 20mm sieve	%	2.3					

pgl priority geotechnical	**MCV Relationship Graph** **BS 1377 : Part 4 : 1990 Clause 5**	**Job Ref**	**P21060**
		Borehole / Pit No	WTP-TP080
Location	Water Supply Project - Ground Investigation Contract - Lot 1	Sample No	7
Soil Description	Slightly gravelly slightly sandy CLAY	Sample Type	B
		Depth	3.50 m

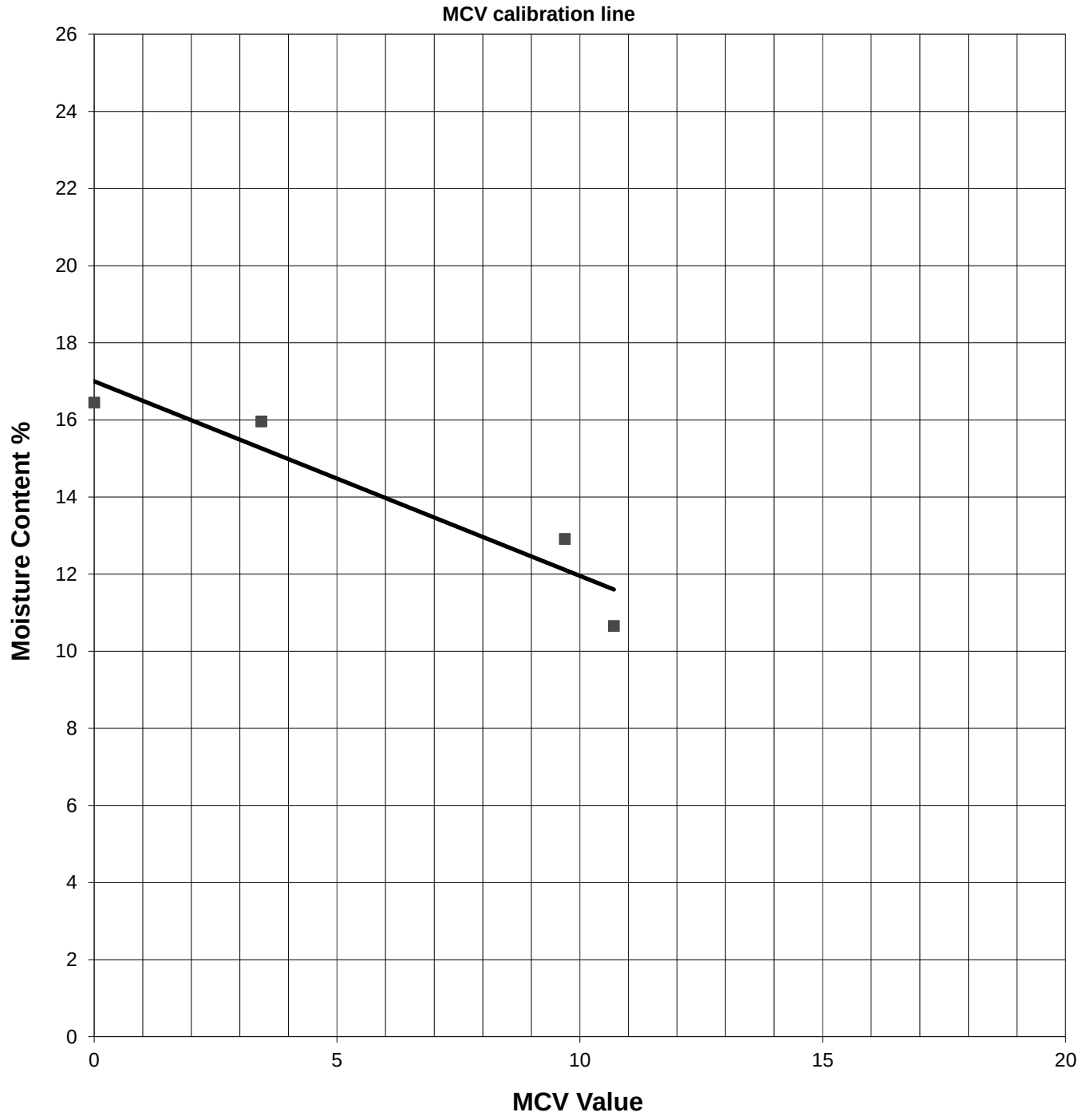

Operator	Checked	Approved	Remarks Single sample / Separate batches tested

	Determination of shear strength using the Small Direct Shearbox Apparatus	Job Ref	P21060
		Borehole/Pit No.	WTP-BH002
Site Name	Water Supply Project - Ground Investigation Contract - Lot 1	Sample No	5
Soil Description	Slightly sandy slightly gravelly CLAY	Depth m	4.8
		Sample Type	GB
Test Method	BS1377 : Part 7 : 1990, clause 4	KeyLAB ID	PGL12021120863

Preparation Details

Specimen Details		Test No.	1	2	3				
Initial	Height								mm
	Bulk Density		2.16	2.31	2.23				Mg/m³
	Moisture Content		12.3	12.3	12.3				%
	Dry density		1.92	2.06	1.99				Mg/m³
	Voids ratio		0.380	0.286	0.332				
	Degree of Saturation		86	114	98				%
Consolidation	Consolidation / Normal Stress applied		**50**	**100**	**200**				kPa
	Change in height during consolidation*								mm
	Voids ratio after consolidation								
After test	Final Moisture content		12.5	12.3	11.6				

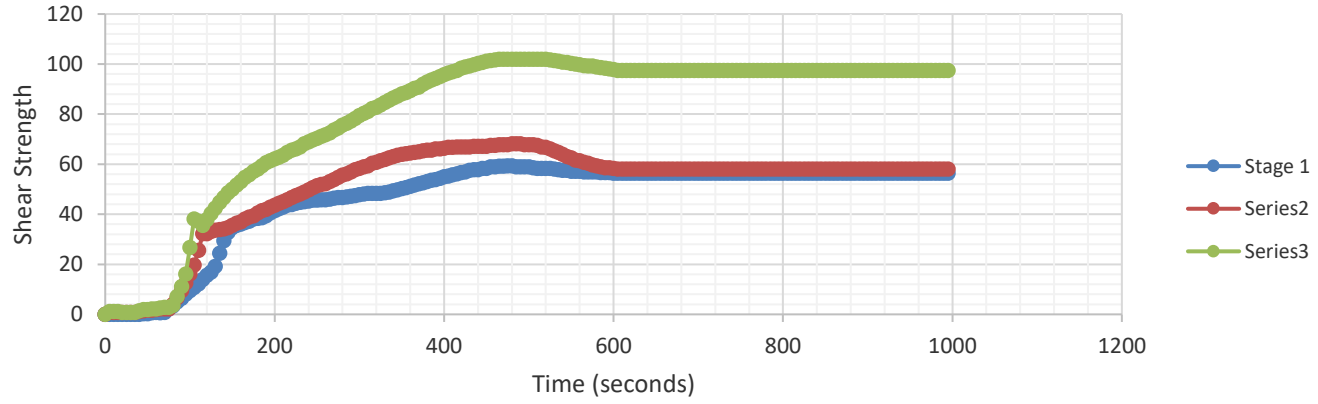

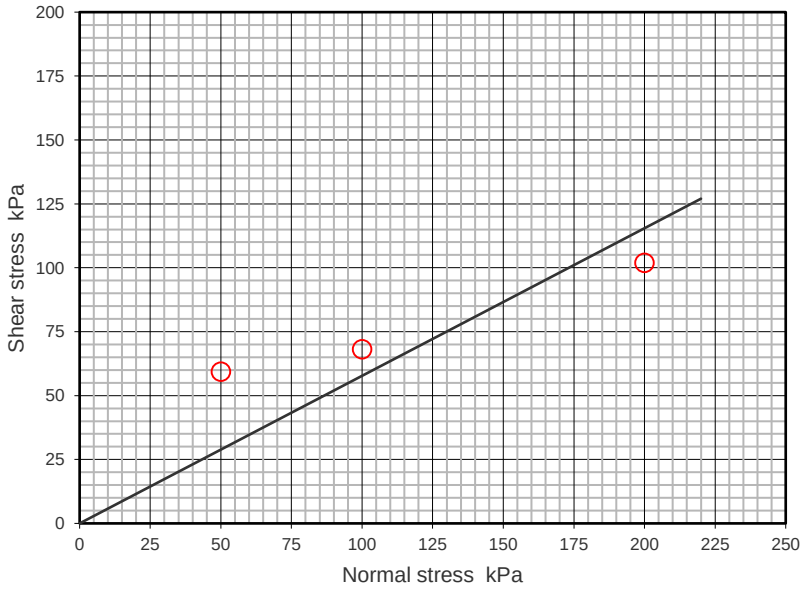

Shear Strength Parameters

Peak strength, (o)		Regression	Manual
c '	kPa	[43]	0
Ø '	degrees	[16.0]	30

Residual strength, (x)

c 'R	kPa	[0.0]	-
Ø 'R	degrees	[ ]	-

Remarks :

Lab Sheet Reference :		Date printed	Fig No.
		03/06/2022 16:27	1
			sheet 1 of 2

	Determination of shear strength using the Small Direct Shearbox Apparatus	Job Ref	P21060
		Borehole/Pit No.	WTP-BH012
Site Name	Water Supply Project - Ground Investigation Contract - Lot 1	Sample No	23
Soil Description	Slightly gravelly slightly sandy CLAY	Depth m	22
		Sample Type	B
Test Method	BS1377 : Part 7 : 1990, clause 4	KeyLAB ID	PGL12021110228

Preparation Details

Specimen Details		Test No.	**1**	**2**	**3**				
Initial	Height								mm
	Bulk Density		2.29	2.84	2.91				Mg/m³
	Moisture Content		16.2	16.2	16.2				%
	Dry density		1.97	2.44	2.50				Mg/m³
	Voids ratio		0.345	0.086	0.060				
	Degree of Saturation		124	499	716				%
Consolidation	Consolidation / Normal Stress applied		**50**	**100**	**200**				kPa
	Change in height during consolidation*								mm
	Voids ratio after consolidation								
After test	Final Moisture content		13.8	12.7	11.9				

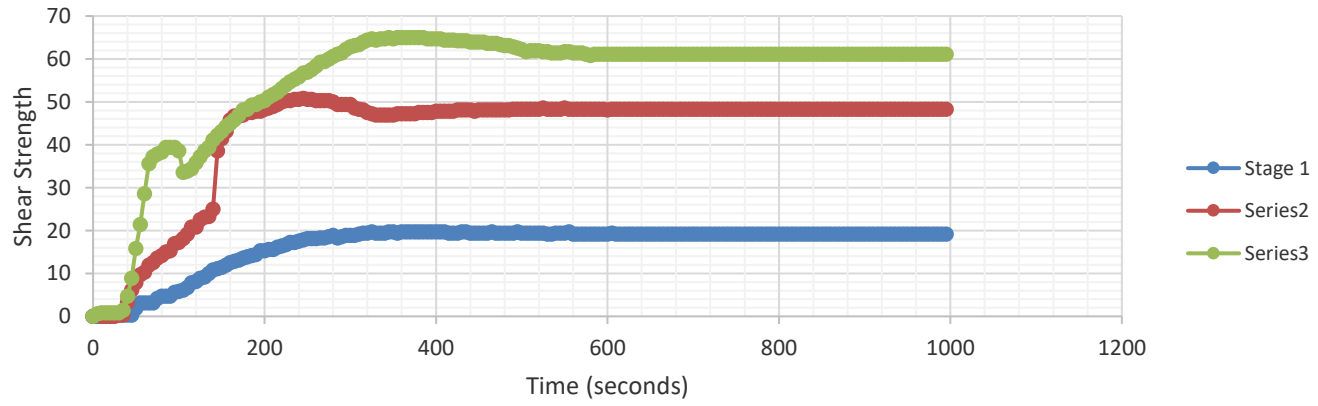

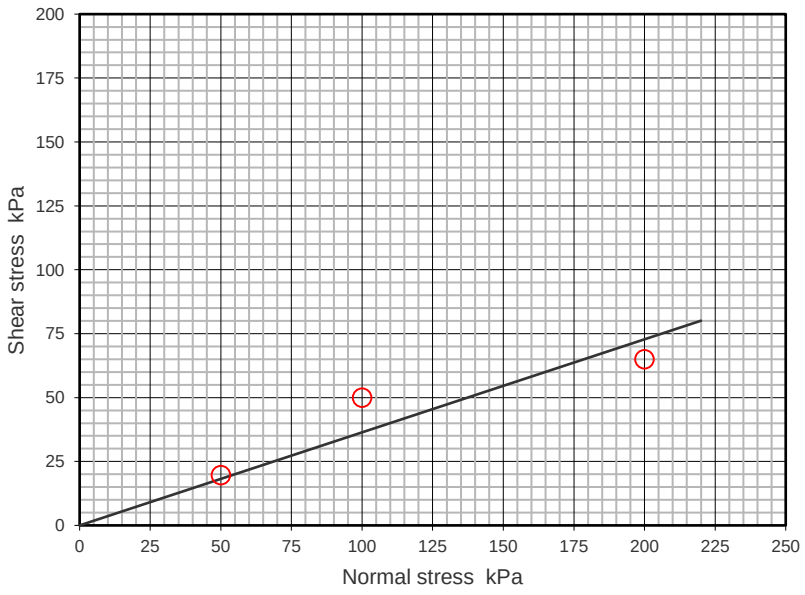

Shear Strength Parameters

Peak strength, (o)		Regression	Manual
c '	kPa	[12]	0
Ø '	degrees	[15.5]	20

Residual strength, (x)			
c 'R	kPa	[0.0]	-
Ø 'R	degrees	[ ]	-

Remarks :

Lab Sheet Reference :		Date printed	Fig No.
		03/06/2022 16:27	1

Unconsolidated Undrained Triaxial Compression Test without measurement of pore pressure - single specimen

Job Ref	P21060		
Borehole/Pit No.	WTP-BH002		
Site Name	Water Supply Project - Ground Investigation Contract - Lot 1	Sample No.	7
Soil Description	Slightly sandy slightly gravelly CLAY with low cobble content	Depth	7.60
		Sample Type	GB
		KeyLAB ID	PGL12021120865
Test Method	BS1377 : Part 7 : 1990, clause 8, single specimen		

Test Number		1	
Length		200.0	mm
Diameter		100.0	mm
Bulk Density		2.35	Mg/m3
Moisture Content		10.0	%
Dry Density		2.13	Mg/m3
Rate of Strain		3.0	%/min
Cell Pressure		160	kPa
At failure	Axial Strain	8.0	%
	Deviator Stress, (σ1 - σ3)f	397	kPa
	Undrained Shear Strength, cu	198	kPa ½(σ1 - σ3)f
	Mode of Failure	Plastic	

Deviator Stress v Axial Strain

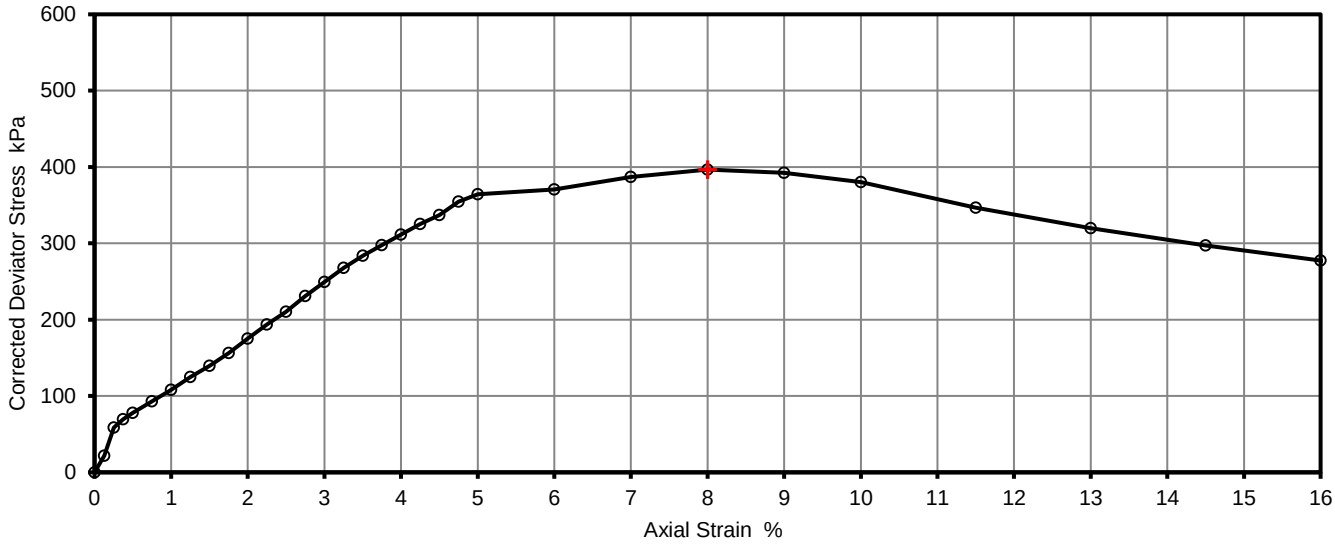

Mohr Circles

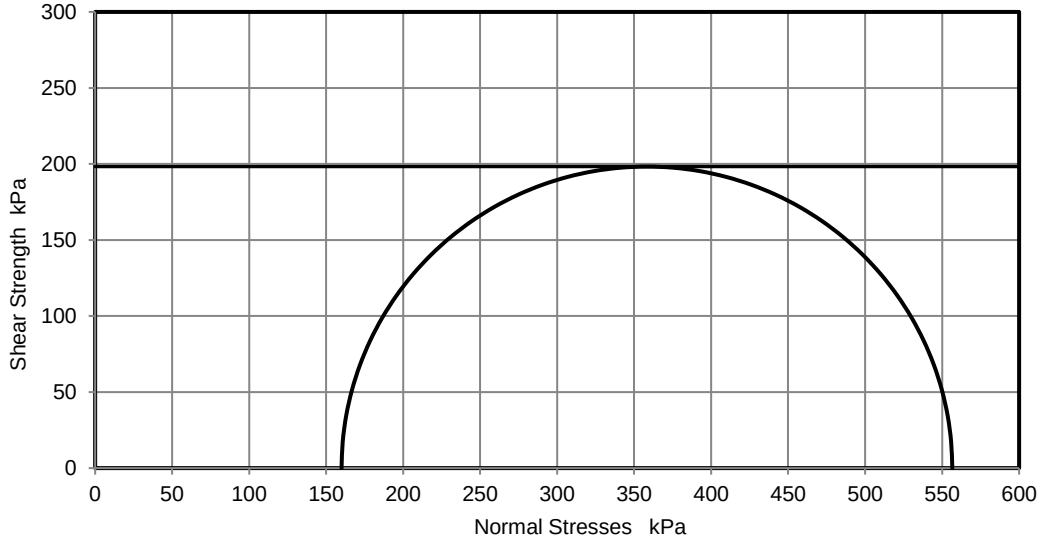

Deviator stress corrected for area change and membrane effects

Mohr circles and their interpretation is not covered by BS1377.
This is provided for information only.

Remarks

Approved: Cilla

Printed: 07/09/2022 11:12

Lab Sheet Reference :

Fig. No. 1

Sheet 1

Unconsolidated Undrained Triaxial Compression Test without measurement of pore pressure - single specimen

Job Ref	P21060		
Borehole/Pit No.	WTP-BH006		
Site Name	Water Supply Project - Ground Investigation Contract - Lot 1	Sample No.	6
Soil Description	Slightly gravelly slightly sandy CLAY with low cobble content	Depth	7.50
		Sample Type	GB
		KeyLAB ID	PGL12021120882
Test Method	BS1377 : Part 7 : 1990, clause 8, single specimen		

Test Number		1	
Length		200.0	mm
Diameter		100.0	mm
Bulk Density		2.36	Mg/m3
Moisture Content		11.1	%
Dry Density		2.13	Mg/m3
Rate of Strain			%/min
Cell Pressure		150	kPa
At failure	Axial Strain	14.5	%
	Deviator Stress, (σ1 - σ3)f	517	kPa
	Undrained Shear Strength, cu	259	kPa ½(σ1 - σ3)f
	Mode of Failure	Plastic	

Deviator Stress v Axial Strain

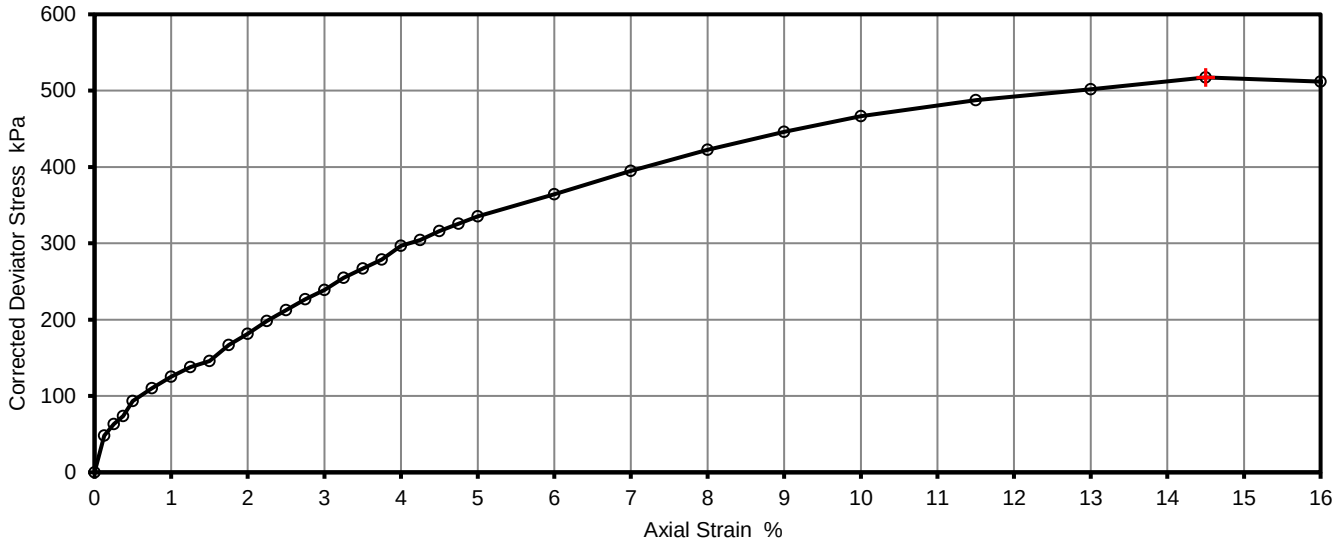

Mohr Circles

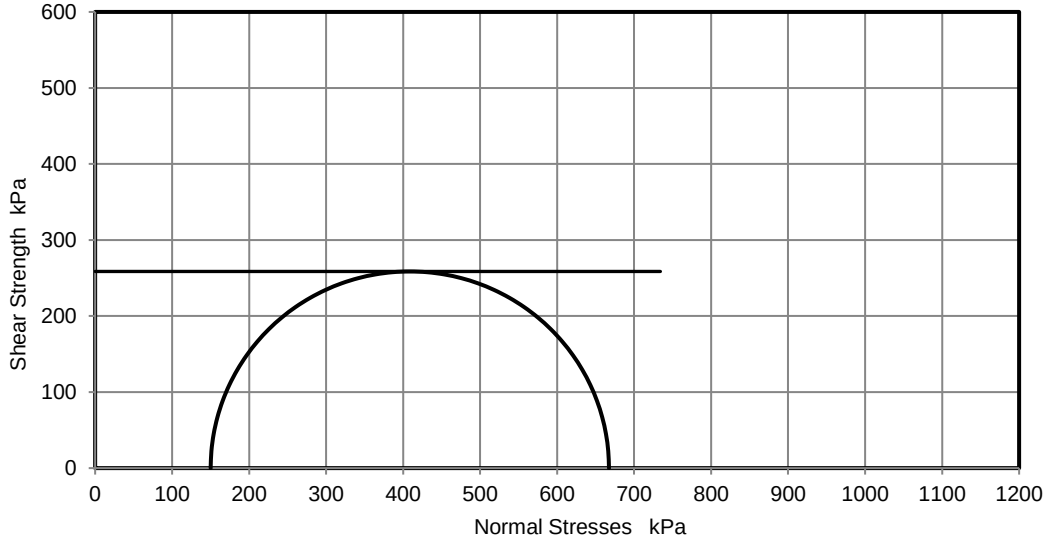

Deviator stress corrected for area change and membrane effects

Mohr circles and their interpretation is not covered by BS1377.
This is provided for information only.

Remarks

Approved: Cilla

Printed: 07/09/2022 11:12

Lab Sheet Reference :

Fig. No. 1

Sheet 2

Unconsolidated Undrained Triaxial Compression Test without measurement of pore pressure - single specimen

Job Ref	P21060		
Borehole/Pit No.	WTP-BH006		
Site Name	Water Supply Project - Ground Investigation Contract - Lot 1	Sample No.	11
Soil Description	Slightly sandy slightly gravelly CLAY	Depth	19.50
		Sample Type	GB
		KeyLAB ID	PGL12021120875
Test Method	BS1377 : Part 7 : 1990, clause 8, single specimen		

Test Number		1	
Length		200.0	mm
Diameter		100.0	mm
Bulk Density		2.52	Mg/m3
Moisture Content		8.3	%
Dry Density		2.33	Mg/m3
Rate of Strain			%/min
Cell Pressure		390	kPa
At failure	Axial Strain	20.5	%
	Deviator Stress, (σ1 - σ3)f	120	kPa
	Undrained Shear Strength, cu	60	kPa ½(σ1 - σ3)f
	Mode of Failure	Plastic	

Deviator Stress v Axial Strain

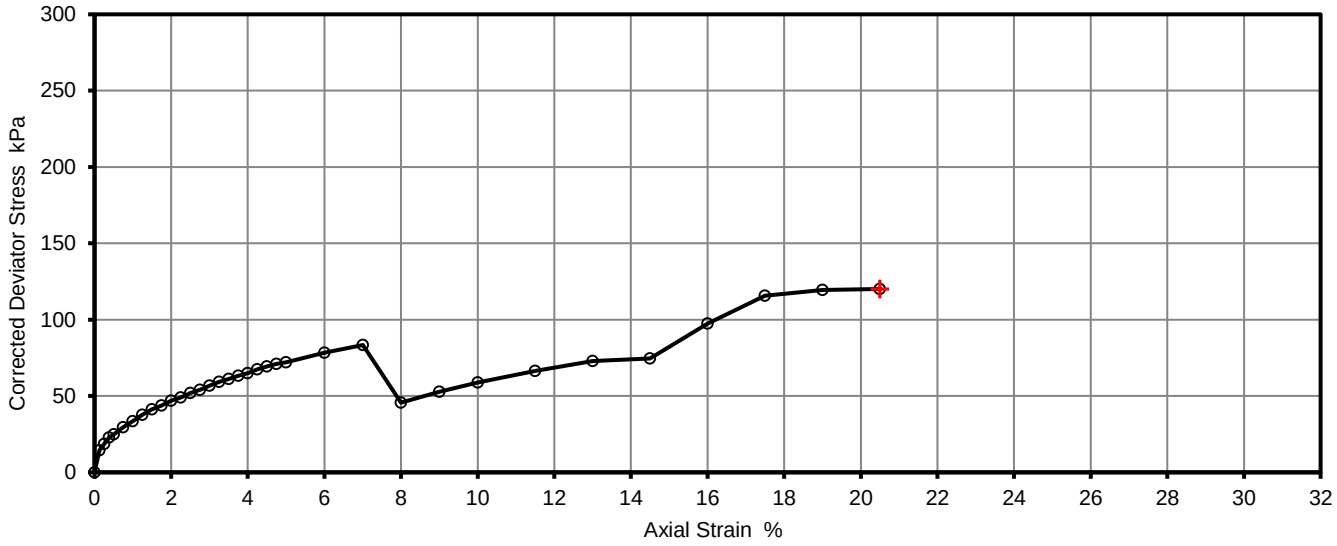

Mohr Circles

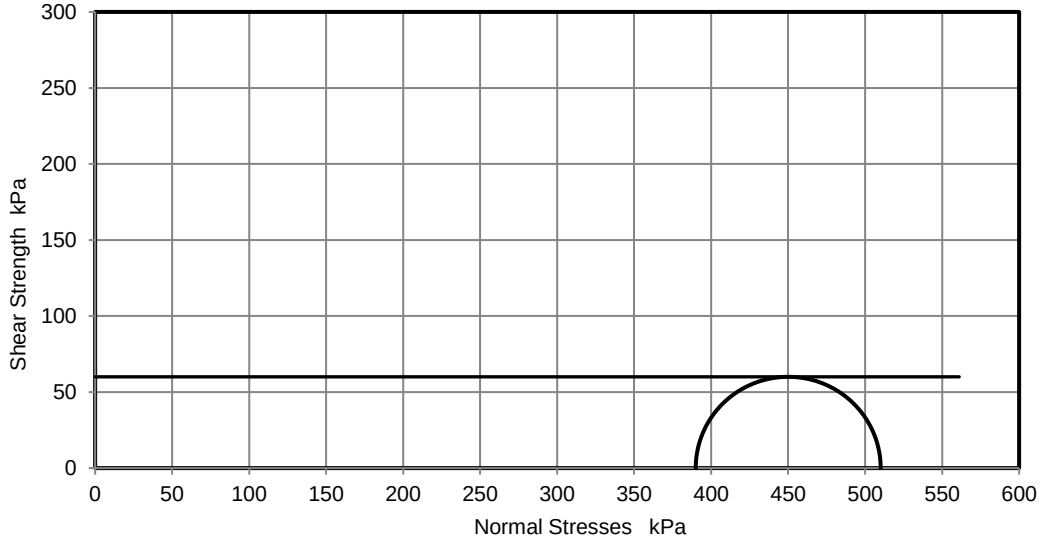

Deviator stress corrected for area change and membrane effects

Mohr circles and their interpretation is not covered by BS1377.
This is provided for information only.

Remarks

Approved: Cilla

Printed: 07/09/2022 11:12

Lab Sheet Reference :

Fig. No. 1

Sheet 3

Unconsolidated Undrained Triaxial Compression Test without measurement of pore pressure - single specimen

Job Ref	P21060		
Borehole/Pit No.	WTP-BH008		
Site Name	Water Supply Project - Ground Investigation Contract - Lot 1	Sample No.	7
Soil Description	Slightly gravelly slightly sandy CLAY	Depth	11.40
		Sample Type	GB
		KeyLAB ID	PGL120211208108
Test Method	BS1377 : Part 7 : 1990, clause 8, single specimen		

Test Number		1	
Length		200.0	mm
Diameter		100.0	mm
Bulk Density		1.58	Mg/m3
Moisture Content		11.3	%
Dry Density		1.42	Mg/m3
Rate of Strain			%/min
Cell Pressure		230	kPa
At failure	Axial Strain	13.0	%
	Deviator Stress, (σ1 - σ3)f	941	kPa
	Undrained Shear Strength, cu	470	kPa ½(σ1 - σ3)f
	Mode of Failure	Plastic	

Deviator Stress v Axial Strain

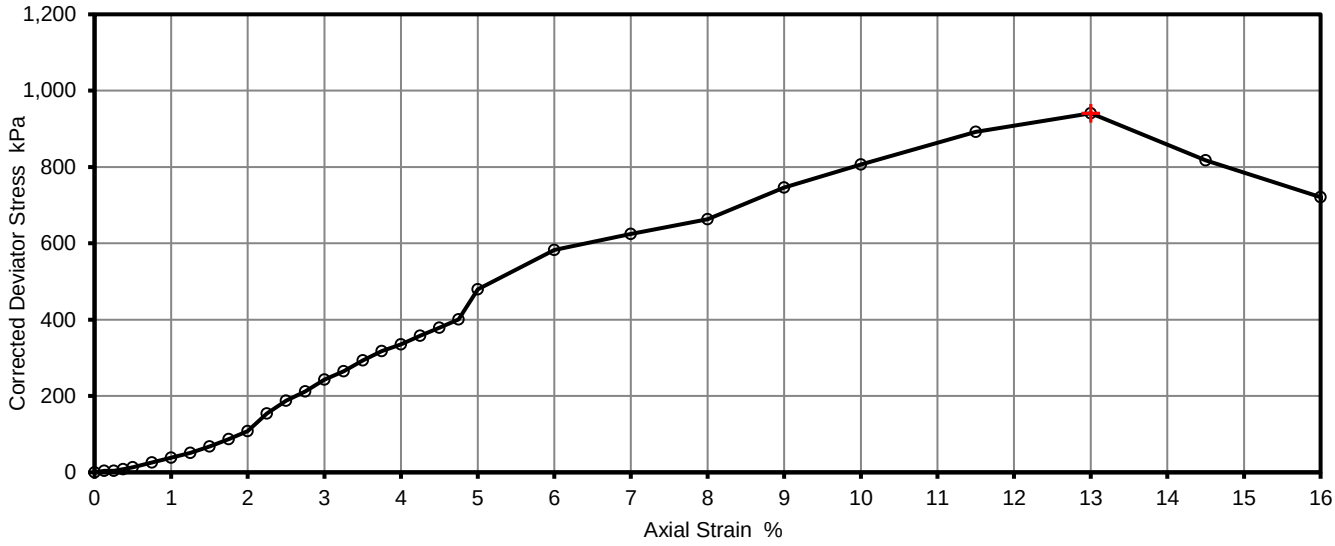

Mohr Circles

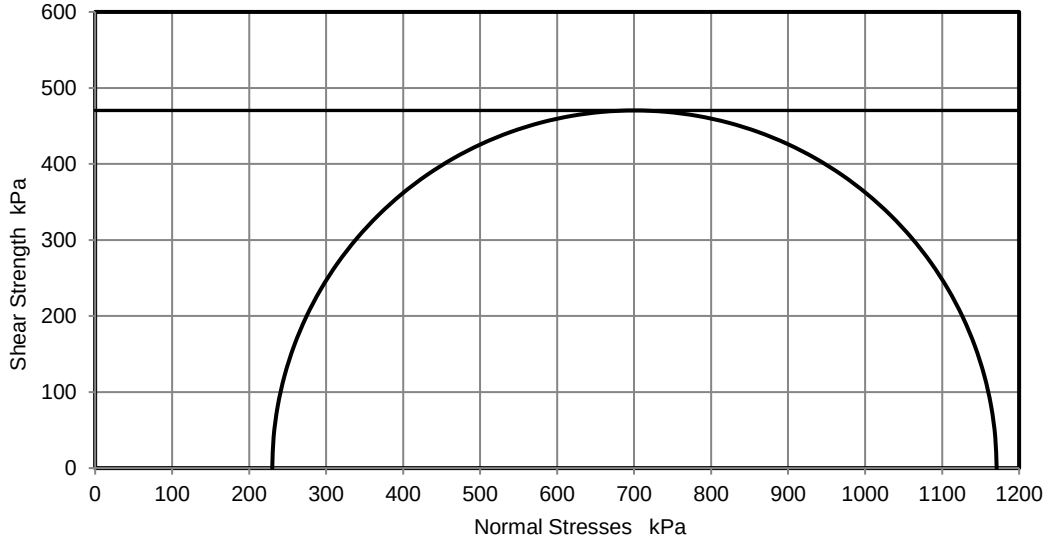

Deviator stress corrected for area change and membrane effects

Mohr circles and their interpretation is not covered by BS1377.
This is provided for information only.

Remarks

Approved: Cilla

Printed: 07/09/2022 11:12

Lab Sheet Reference :

Fig. No. 1

Sheet 4

Unconsolidated Undrained Triaxial Compression Test without measurement of pore pressure - single specimen

Job Ref	P21060		
Borehole/Pit No.	WTP-BH008		
Site Name	Water Supply Project - Ground Investigation Contract - Lot 1	Sample No.	GB
Soil Description	Slightly sandy slightly gravelly CLAY	Depth	13.60
		Sample Type	G
		KeyLAB ID	PGL12022032810
Test Method	BS1377 : Part 7 : 1990, clause 8, single specimen		

Test Number		1	
Length		200.0	mm
Diameter		100.0	mm
Bulk Density		2.25	Mg/m3
Moisture Content		10.4	%
Dry Density		2.04	Mg/m3
Rate of Strain			%/min
Cell Pressure		260	kPa
At failure	Axial Strain	4.5	%
	Deviator Stress, (σ1 - σ3)f	606	kPa
	Undrained Shear Strength, cu	303	kPa ½(σ1 - σ3)f
	Mode of Failure	Plastic	

Deviator Stress v Axial Strain

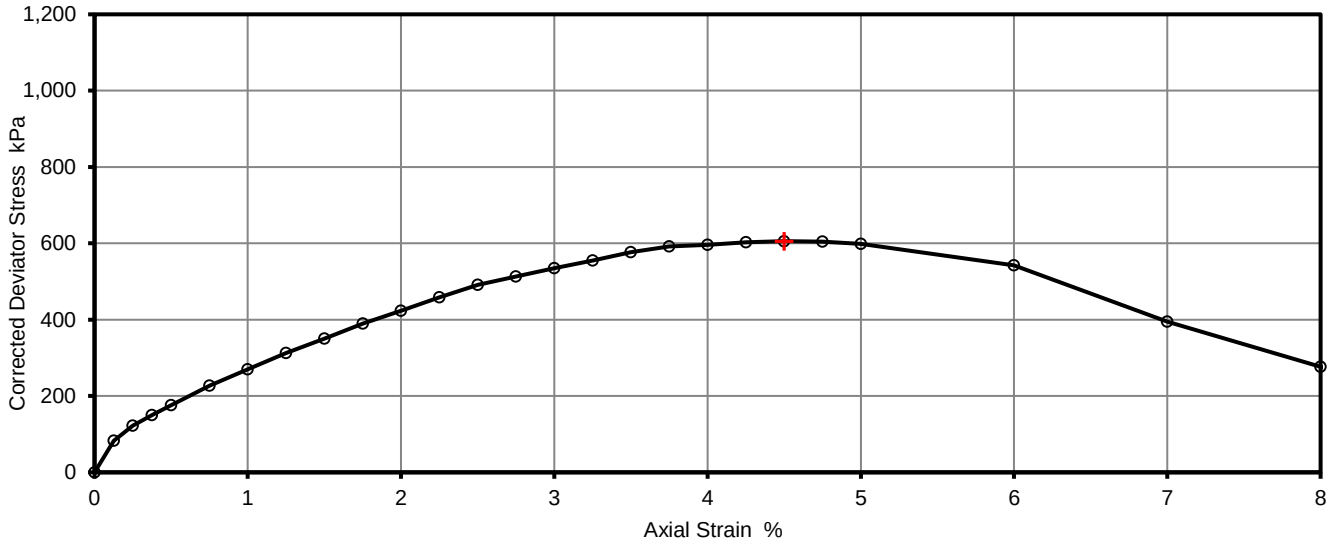

Mohr Circles

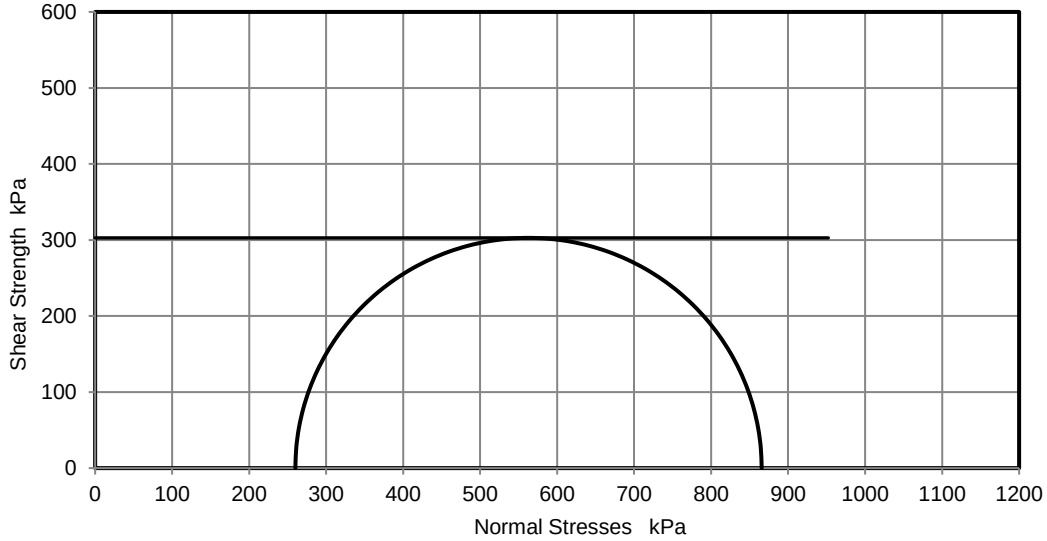

Deviator stress corrected for area change and membrane effects

Mohr circles and their interpretation is not covered by BS1377.
This is provided for information only.

Remarks

Approved: Cilla

Printed: 07/09/2022 11:12

Lab Sheet Reference :

Fig. No. 1

Sheet 5

Unconsolidated Undrained Triaxial Compression Test without measurement of pore pressure - single specimen

Job Ref	P21060		
Borehole/Pit No.	WTP-BH008		
Site Name	Water Supply Project - Ground Investigation Contract - Lot 1	Sample No.	11
Soil Description	Slightly sandy gravelly CLAY	Depth	17.40
		Sample Type	GB
		KeyLAB ID	PGL120211208100
Test Method	BS1377 : Part 7 : 1990, clause 8, single specimen		

Test Number		1	
Length		200.0	mm
Diameter		100.0	mm
Bulk Density		2.42	Mg/m3
Moisture Content		10.9	%
Dry Density		2.18	Mg/m3
Rate of Strain			%/min
Cell Pressure		340	kPa
At failure	Axial Strain	16.0	%
	Deviator Stress, (σ1 - σ3)f	400	kPa
	Undrained Shear Strength, cu	200	kPa ½(σ1 - σ3)f
	Mode of Failure	Plastic	

Deviator Stress v Axial Strain

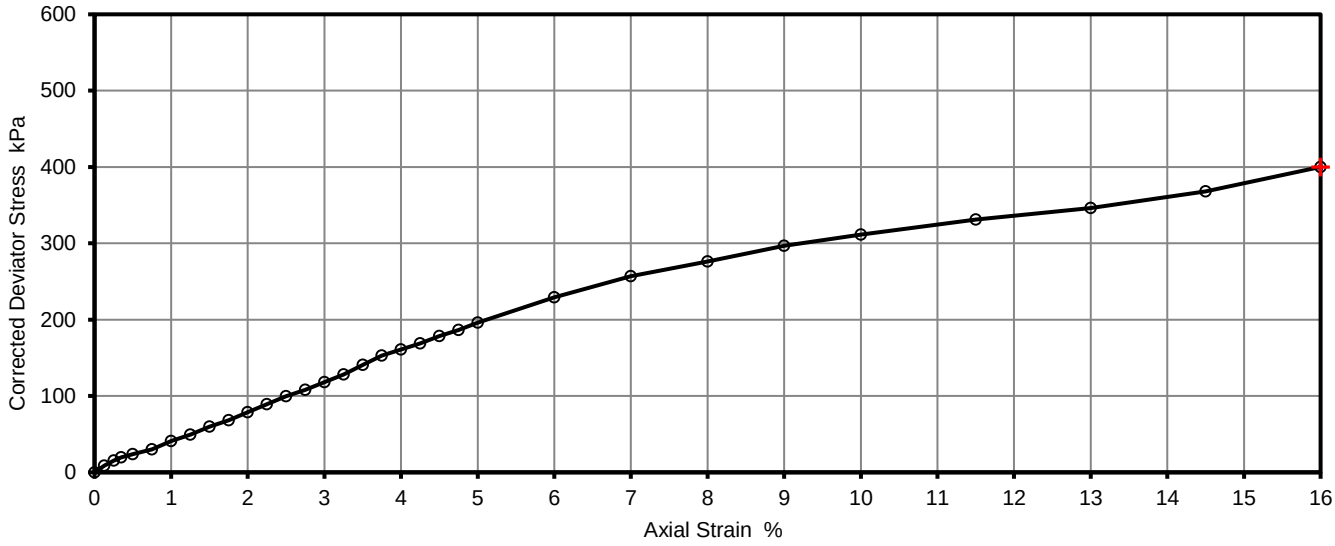

Mohr Circles

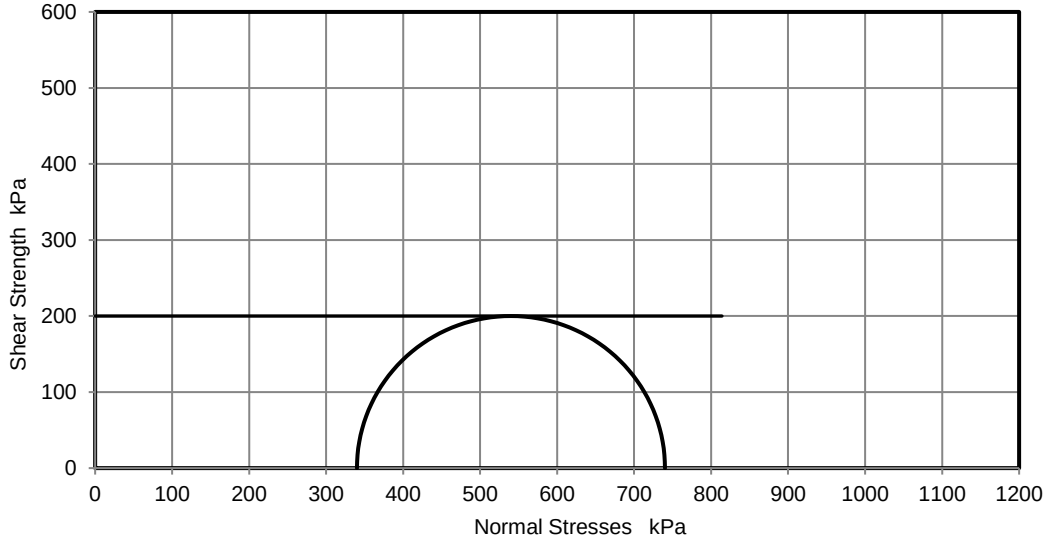

Deviator stress corrected for area change and membrane effects

Mohr circles and their interpretation is not covered by BS1377.
This is provided for information only.

Remarks

Approved: Cilla

Printed: 07/09/2022 11:12

Lab Sheet Reference :

Fig. No. 1

Sheet 6

Unconsolidated Undrained Triaxial Compression Test without measurement of pore pressure - single specimen

Job Ref	P21060		
Borehole/Pit No.	WTP-BH009		
Site Name	Water Supply Project - Ground Investigation Contract - Lot 1	Sample No.	5
Soil Description	Slightly sandy slightly gravelly CLAY	Depth	7.50
		Sample Type	GB
		KeyLAB ID	PGL120211208117
Test Method	BS1377 : Part 7 : 1990, clause 8, single specimen		

Test Number		1	
Length		200.0	mm
Diameter		100.0	mm
Bulk Density		2.40	Mg/m3
Moisture Content		11.4	%
Dry Density		2.15	Mg/m3
Rate of Strain			%/min
Cell Pressure		150	kPa
At failure	Axial Strain	8.0	%
	Deviator Stress, (σ1 - σ3)f	497	kPa
	Undrained Shear Strength, cu	248	kPa ½(σ1 - σ3)f
	Mode of Failure	Plastic	

Deviator Stress v Axial Strain

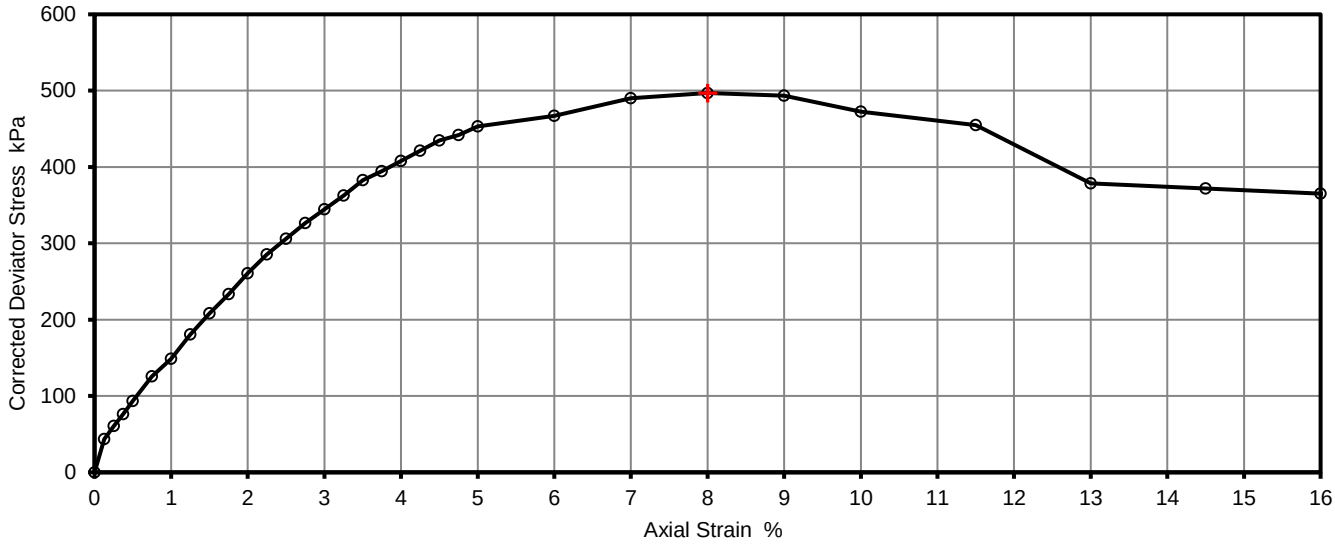

Mohr Circles

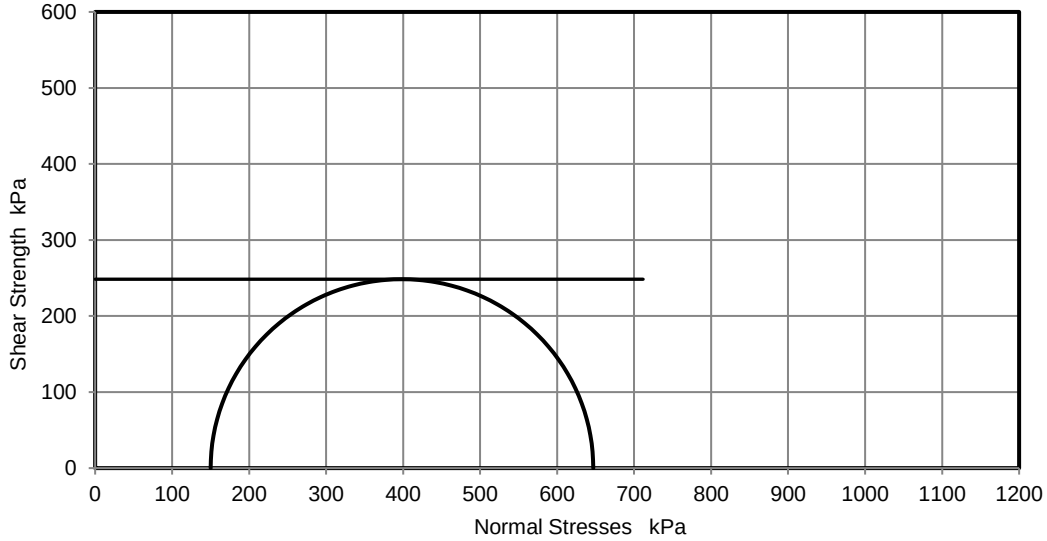

Deviator stress corrected for area change and membrane effects

Mohr circles and their interpretation is not covered by BS1377.
This is provided for information only.

Remarks

Approved: Cilla

Printed: 07/09/2022 11:12

Lab Sheet Reference :

Fig. No. 1

Sheet 7

Unconsolidated Undrained Triaxial Compression Test without measurement of pore pressure - single specimen

Job Ref	P21060		
Borehole/Pit No.	WTP-BH009		
Site Name	Water Supply Project - Ground Investigation Contract - Lot 1	Sample No.	7
Soil Description	Slightly sandy slightly gravelly CLAY	Depth	13.50
		Sample Type	GB
		KeyLAB ID	PGL120211208119
Test Method	BS1377 : Part 7 : 1990, clause 8, single specimen		

Test Number		1	
Length		200.0	mm
Diameter		100.0	mm
Bulk Density		2.19	Mg/m3
Moisture Content		12.3	%
Dry Density		1.95	Mg/m3
Rate of Strain			%/min
Cell Pressure		270	kPa
At failure	Axial Strain	13.0	%
	Deviator Stress, (σ1 - σ3)f	291	kPa
	Undrained Shear Strength, cu	145	kPa ½(σ1 - σ3)f
	Mode of Failure	Plastic	

Deviator Stress v Axial Strain

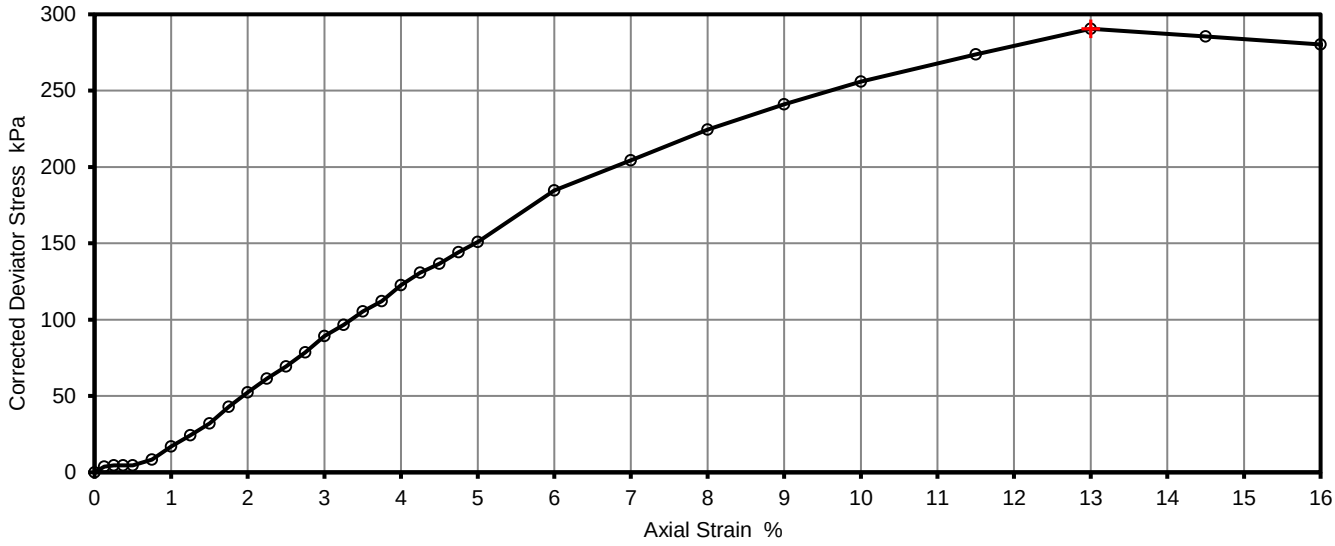

Mohr Circles

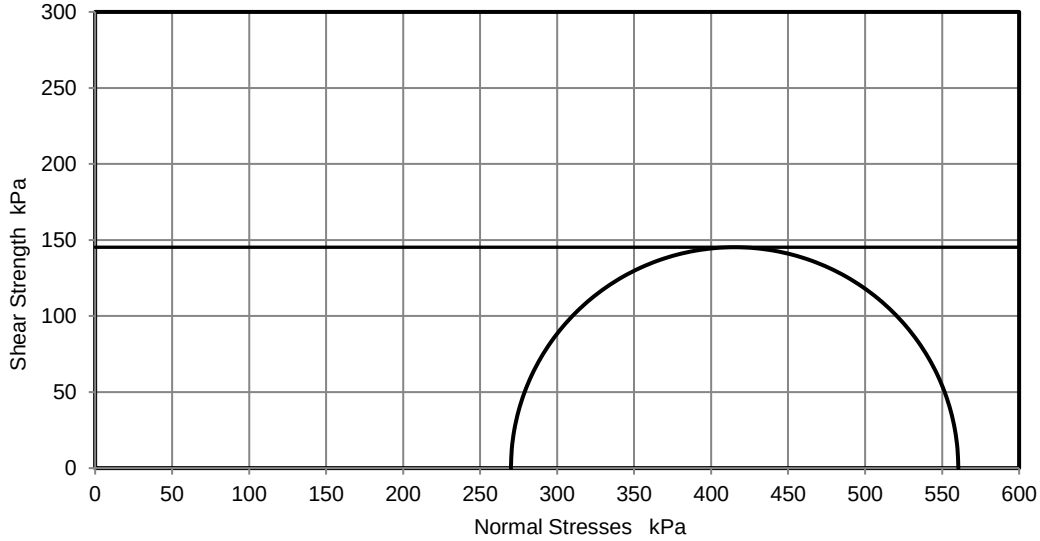

Deviator stress corrected for area change and membrane effects

Mohr circles and their interpretation is not covered by BS1377.
This is provided for information only.

Remarks

Approved: Cilla

Printed: 07/09/2022 11:12

Lab Sheet Reference :

Fig. No. 1

Sheet 8

Unconsolidated Undrained Triaxial Compression Test without measurement of pore pressure - single specimen

Job Ref	P21060		
Borehole/Pit No.	WTP-BH009		
Site Name	Water Supply Project - Ground Investigation Contract - Lot 1	Sample No.	GB
Soil Description	Slightly sandy slightly gravelly CLAY	Depth	18.80
		Sample Type	G
		KeyLAB ID	PGL12022032821
Test Method	BS1377 : Part 7 : 1990, clause 8, single specimen		

Test Number		1	
Length		200.0	mm
Diameter		100.0	mm
Bulk Density		2.42	Mg/m3
Moisture Content		11.3	%
Dry Density		2.18	Mg/m3
Rate of Strain			%/min
Cell Pressure		360	kPa
At failure	Axial Strain	20.5	%
	Deviator Stress, (σ1 - σ3)f	340	kPa
	Undrained Shear Strength, cu	170	kPa ½(σ1 - σ3)f
	Mode of Failure	Plastic	

Deviator Stress v Axial Strain

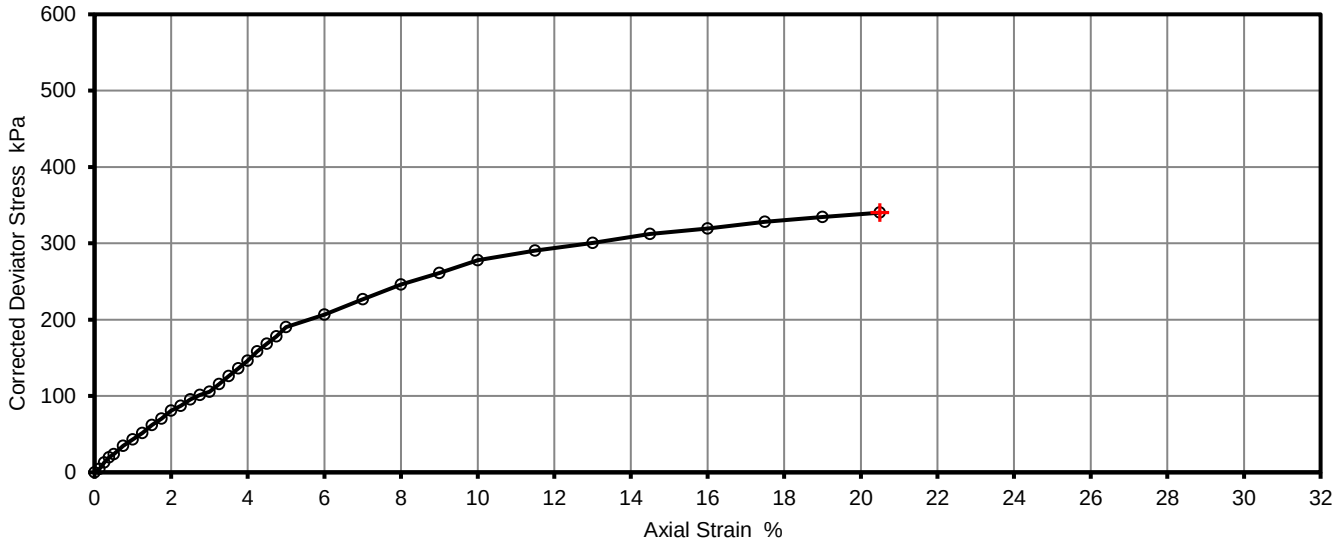

Mohr Circles

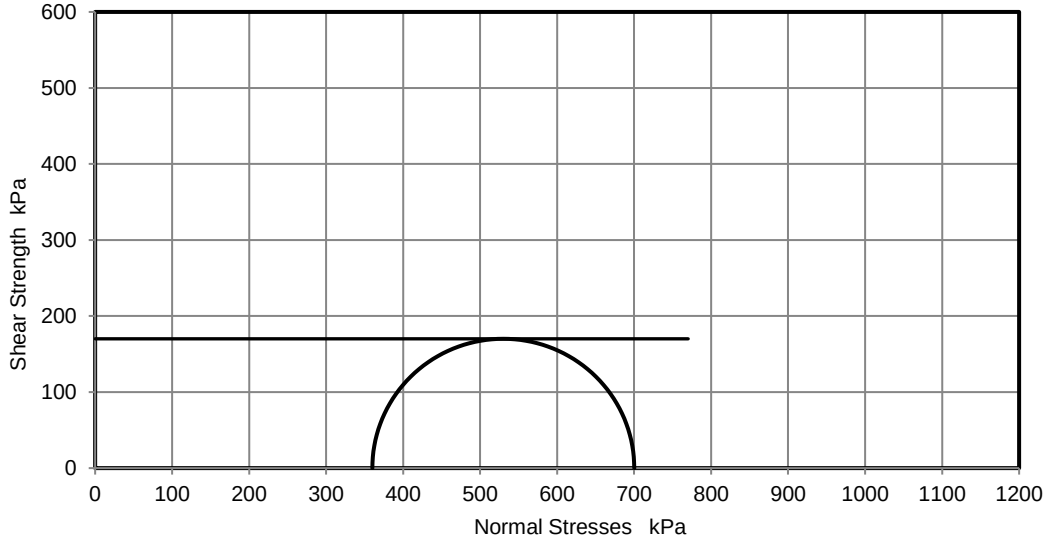

Deviator stress corrected for area change and membrane effects

Mohr circles and their interpretation is not covered by BS1377.
This is provided for information only.

Remarks

Approved: Cilla

Printed: 07/09/2022 11:13

Lab Sheet Reference :

Fig. No. 1

Sheet 9

Unconsolidated Undrained Triaxial Compression Test without measurement of pore pressure - single specimen

Job Ref	P21060		
Borehole/Pit No.	WTP-BH010		
Site Name	Water Supply Project - Ground Investigation Contract - Lot 1	Sample No.	GB
Soil Description	Slightly sandy slightly gravelly CLAY	Depth	1.00
		Sample Type	G
		KeyLAB ID	PGL12022032813
Test Method	BS1377 : Part 7 : 1990, clause 8, single specimen		

Test Number		1	
Length		200.0	mm
Diameter		100.0	mm
Bulk Density		2.19	Mg/m3
Moisture Content		13.9	%
Dry Density		1.93	Mg/m3
Rate of Strain			%/min
Cell Pressure		50	kPa
At failure	Axial Strain	19.0	%
	Deviator Stress, (σ1 - σ3)f	101	kPa
	Undrained Shear Strength, cu	51	kPa ½(σ1 - σ3)f
	Mode of Failure	Plastic	

Deviator Stress v Axial Strain

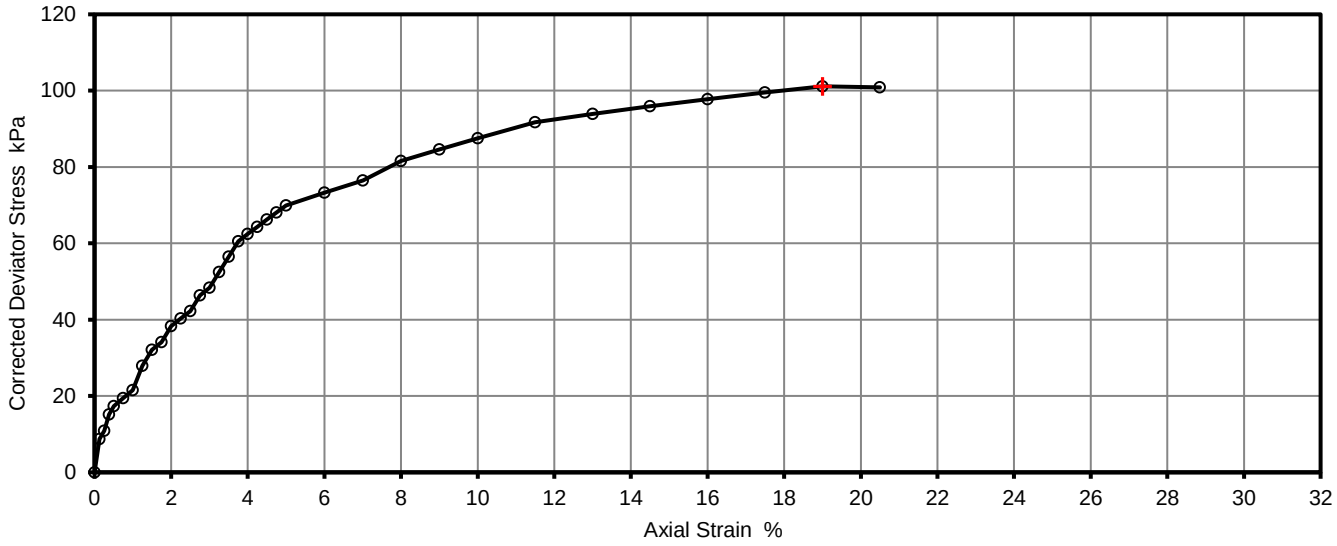

Mohr Circles

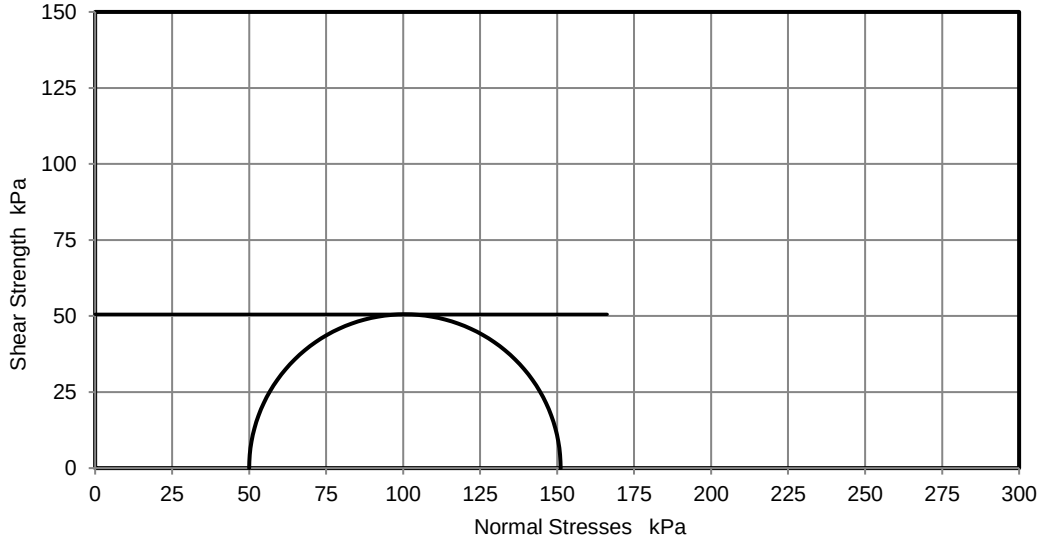

Deviator stress corrected for area change and membrane effects

Mohr circles and their interpretation is not covered by BS1377.
This is provided for information only.

Remarks

Approved: Cilla

Printed: 07/09/2022 11:13

Lab Sheet Reference :

Fig. No. 1

Sheet 10

Unconsolidated Undrained Triaxial Compression Test without measurement of pore pressure - single specimen

Job Ref	P21060		
Borehole/Pit No.	WTP-BH010		
Site Name	Water Supply Project - Ground Investigation Contract - Lot 1	Sample No.	GB
Soil Description	Slightly sandy slightly gravelly CLAY	Depth	9.40
		Sample Type	G
		KeyLAB ID	PGL12022032811
Test Method	BS1377 : Part 7 : 1990, clause 8, single specimen		

Test Number		1	
Length		200.0	mm
Diameter		100.0	mm
Bulk Density		2.38	Mg/m3
Moisture Content		10.8	%
Dry Density		2.15	Mg/m3
Rate of Strain			%/min
Cell Pressure		180	kPa
At failure	Axial Strain	14.5	%
	Deviator Stress, (σ1 - σ3)f	329	kPa
	Undrained Shear Strength, cu	165	kPa ½(σ1 - σ3)f
	Mode of Failure	Plastic	

Deviator Stress v Axial Strain

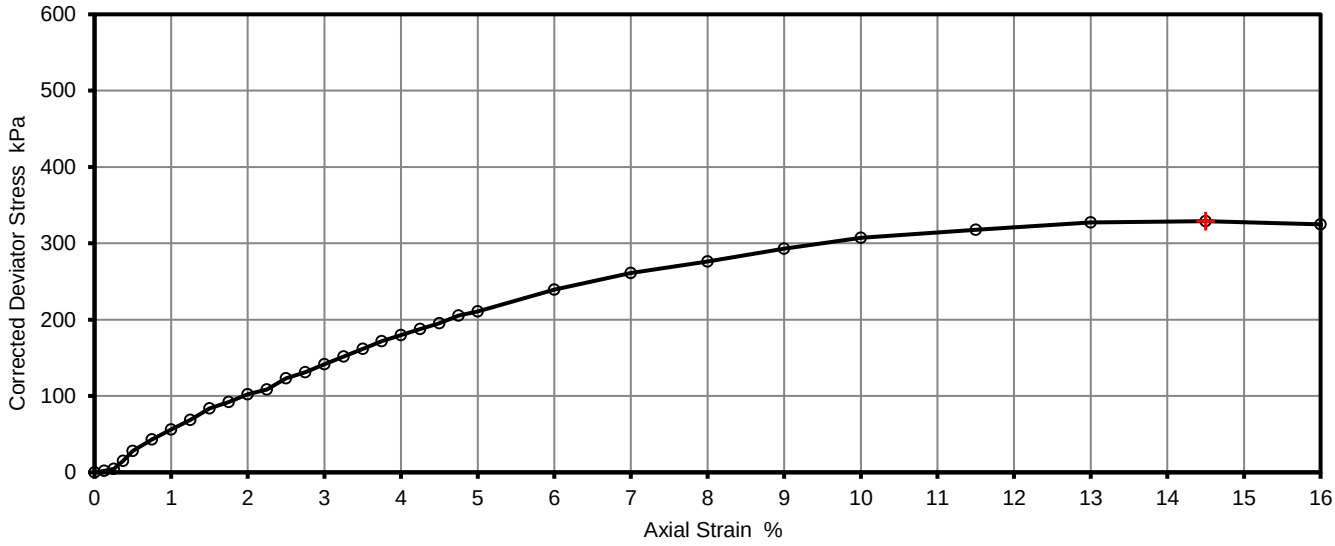

Mohr Circles

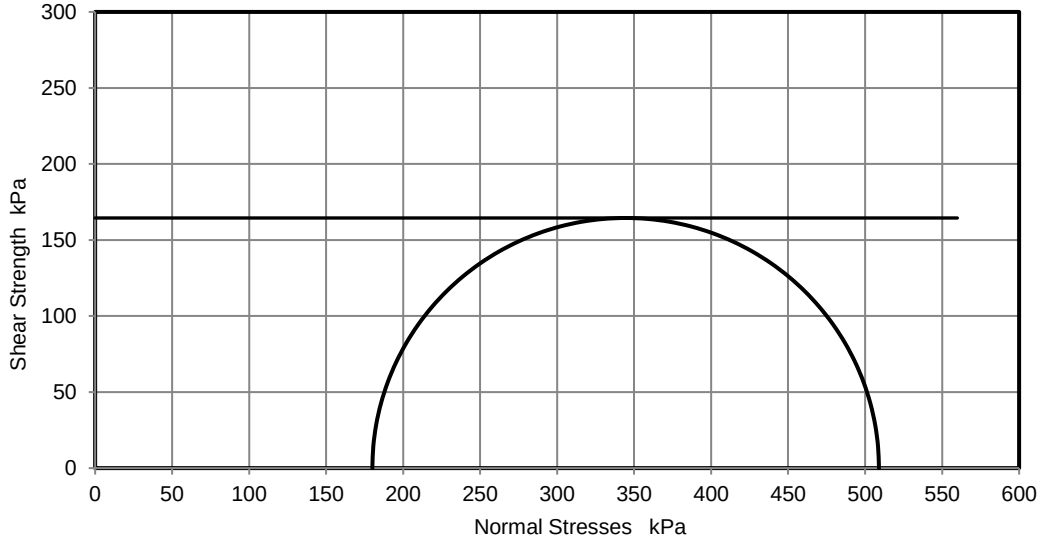

Deviator stress corrected for area change and membrane effects

Mohr circles and their interpretation is not covered by BS1377.
This is provided for information only.

Remarks

Approved: Cilla

Printed: 07/09/2022 11:13

Lab Sheet Reference :

Fig. No. 1

Sheet 11

Unconsolidated Undrained Triaxial Compression Test without measurement of pore pressure - single specimen

Job Ref	P21060		
Borehole/Pit No.	WTP-BH010		
Site Name	Water Supply Project - Ground Investigation Contract - Lot 1	Sample No.	
Soil Description	Slightly sandy slightly gravelly CLAY	Depth	11.15
		Sample Type	G
		KeyLAB ID	PGL1202202233
Test Method	BS1377 : Part 7 : 1990, clause 8, single specimen		

Test Number		1	
Length		200.0	mm
Diameter		100.0	mm
Bulk Density		2.48	Mg/m3
Moisture Content		10.3	%
Dry Density		2.24	Mg/m3
Rate of Strain			%/min
Cell Pressure		200	kPa
At failure	Axial Strain	16.0	%
	Deviator Stress, (σ1 - σ3)f	674	kPa
	Undrained Shear Strength, cu	337	kPa ½(σ1 - σ3)f
	Mode of Failure	Plastic	

Deviator Stress v Axial Strain

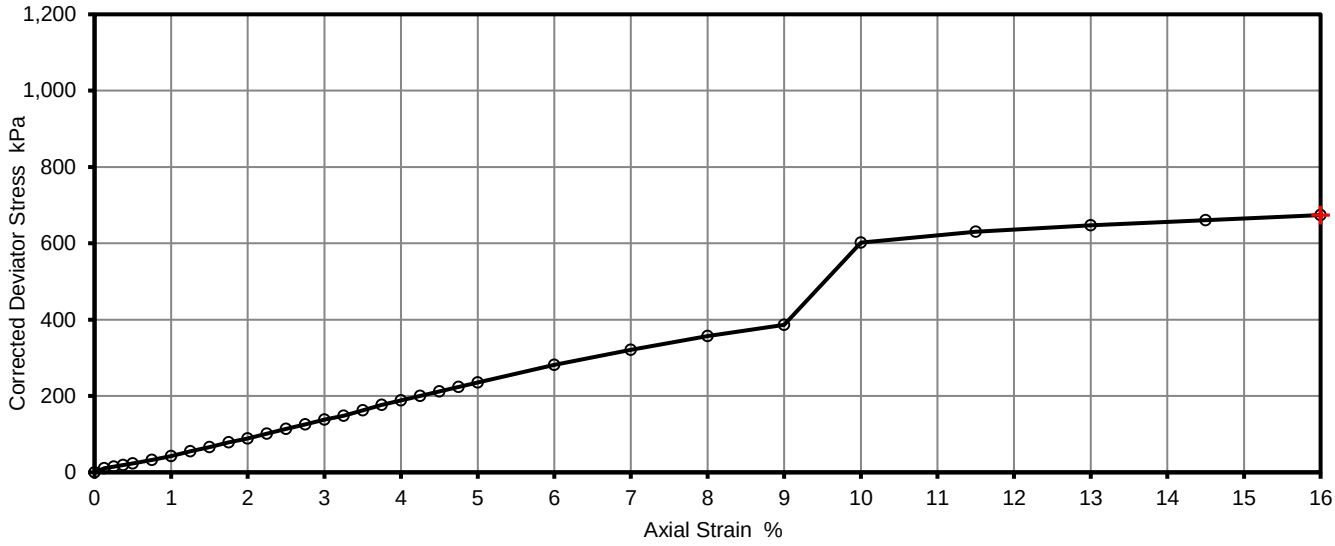

Mohr Circles

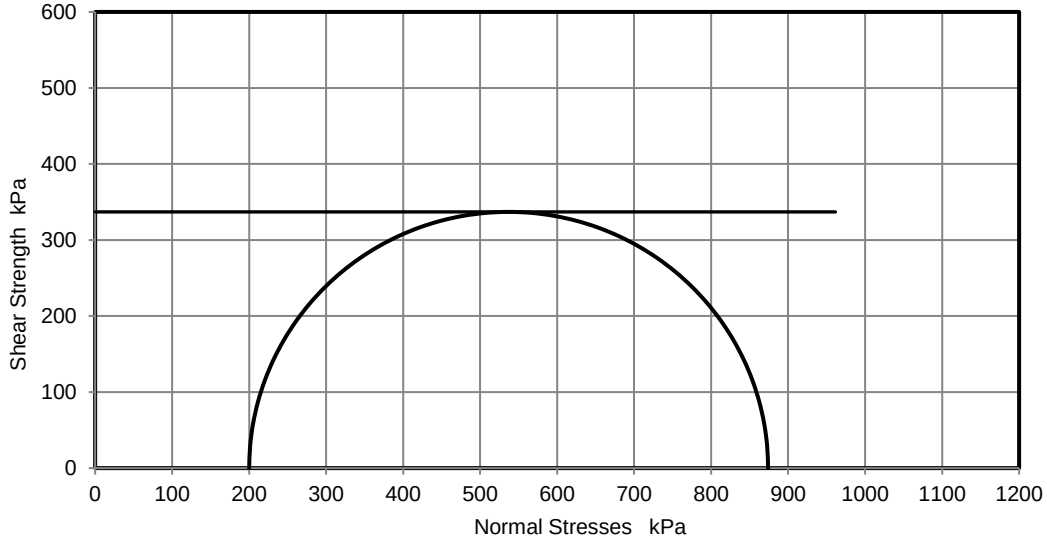

Deviator stress corrected for area change and membrane effects

Mohr circles and their interpretation is not covered by BS1377.
This is provided for information only.

Remarks

Approved: Cilla

Printed: 07/09/2022 11:13

Lab Sheet Reference :

Fig. No. 1

Sheet 12

Unconsolidated Undrained Triaxial Compression Test without measurement of pore pressure - single specimen

Job Ref	P21060		
Borehole/Pit No.	WTP-BH010		
Site Name	Water Supply Project - Ground Investigation Contract - Lot 1	Sample No.	GB
Soil Description	Slightly sandy slightly gravelly CLAY with low cobble content	Depth	13.60
		Sample Type	G
		KeyLAB ID	PGL1202203289
Test Method	BS1377 : Part 7 : 1990, clause 8, single specimen		

Test Number		1	
Length		200.0	mm
Diameter		100.0	mm
Bulk Density		2.27	Mg/m3
Moisture Content		12.3	%
Dry Density		2.02	Mg/m3
Rate of Strain			%/min
Cell Pressure		270	kPa
At failure	Axial Strain	17.5	%
	Deviator Stress, (σ1 - σ3)f	353	kPa
	Undrained Shear Strength, cu	177	kPa ½(σ1 - σ3)f
	Mode of Failure	Plastic	

Deviator Stress v Axial Strain

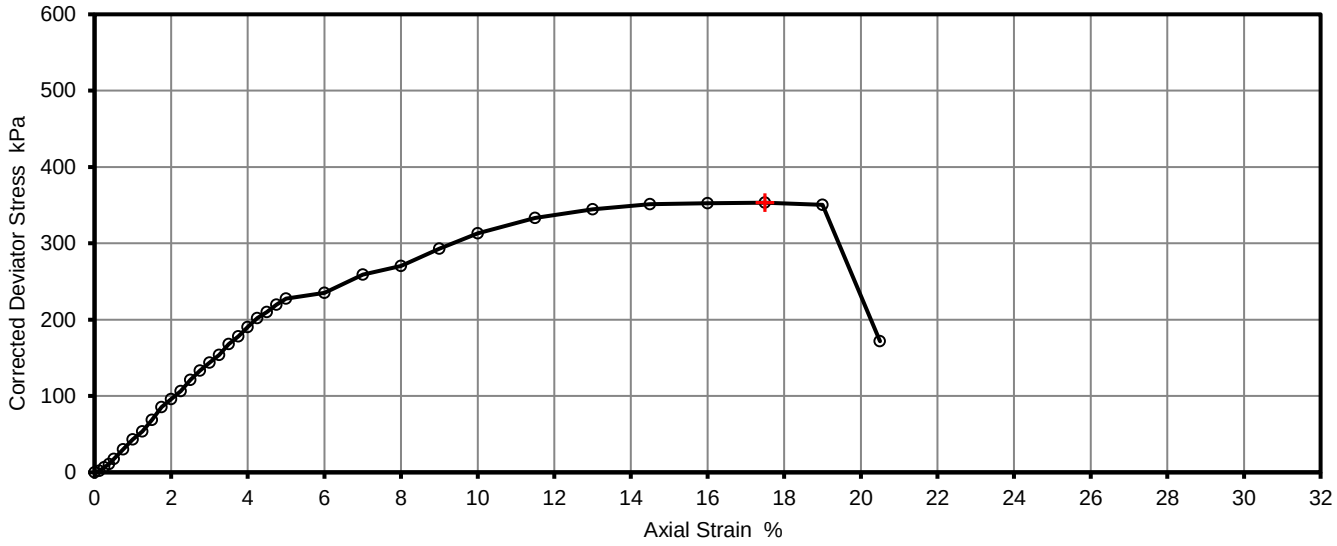

Mohr Circles

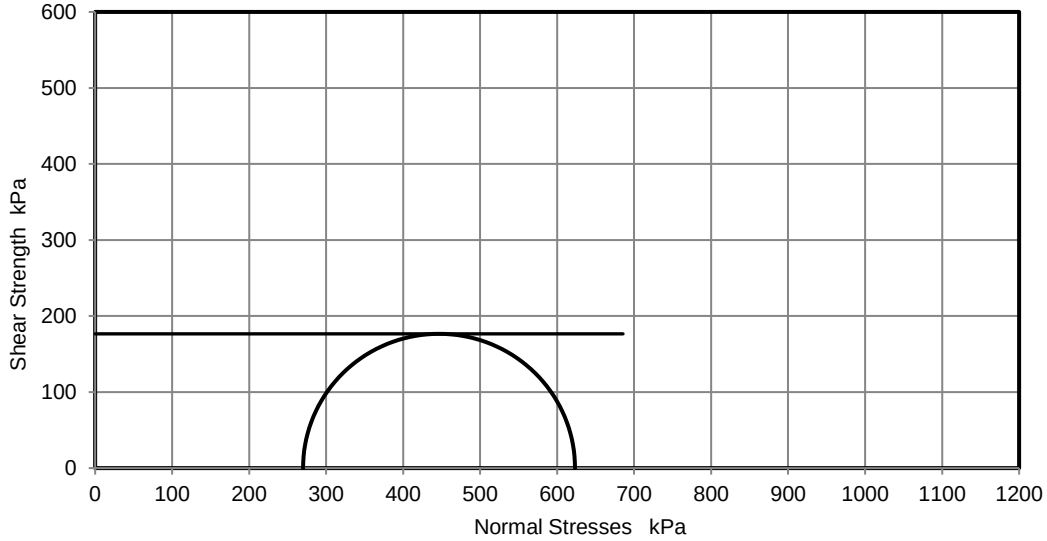

Deviator stress corrected for area change and membrane effects

Mohr circles and their interpretation is not covered by BS1377.
This is provided for information only.

Remarks

Approved: Cilla

Printed: 07/09/2022 11:13

Lab Sheet Reference :

Fig. No. 1

Sheet 13

Unconsolidated Undrained Triaxial Compression Test without measurement of pore pressure - single specimen

Job Ref	P21060		
Borehole/Pit No.	WTP-BH010		
Site Name	Water Supply Project - Ground Investigation Contract - Lot 1	Sample No.	12
Soil Description	Slightly gravelly slightly sandy CLAY with low cobble content	Depth	17.30
		Sample Type	GB
		KeyLAB ID	PGL120211208128
Test Method	BS1377 : Part 7 : 1990, clause 8, single specimen		

Test Number		1	
Length		200.0	mm
Diameter		100.0	mm
Bulk Density		2.30	Mg/m3
Moisture Content		10.7	%
Dry Density		2.07	Mg/m3
Rate of Strain			%/min
Cell Pressure		360	kPa
At failure	Axial Strain	11.5	%
	Deviator Stress, (σ1 - σ3)f	549	kPa
	Undrained Shear Strength, cu	275	kPa ½(σ1 - σ3)f
	Mode of Failure	Plastic	

Deviator Stress v Axial Strain

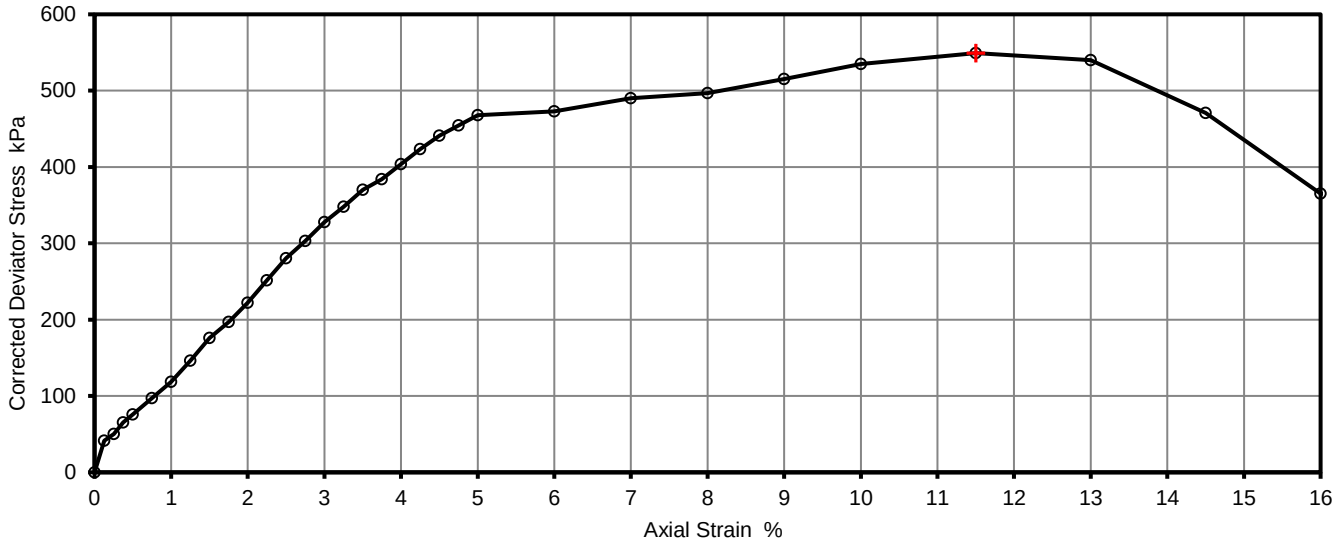

Mohr Circles

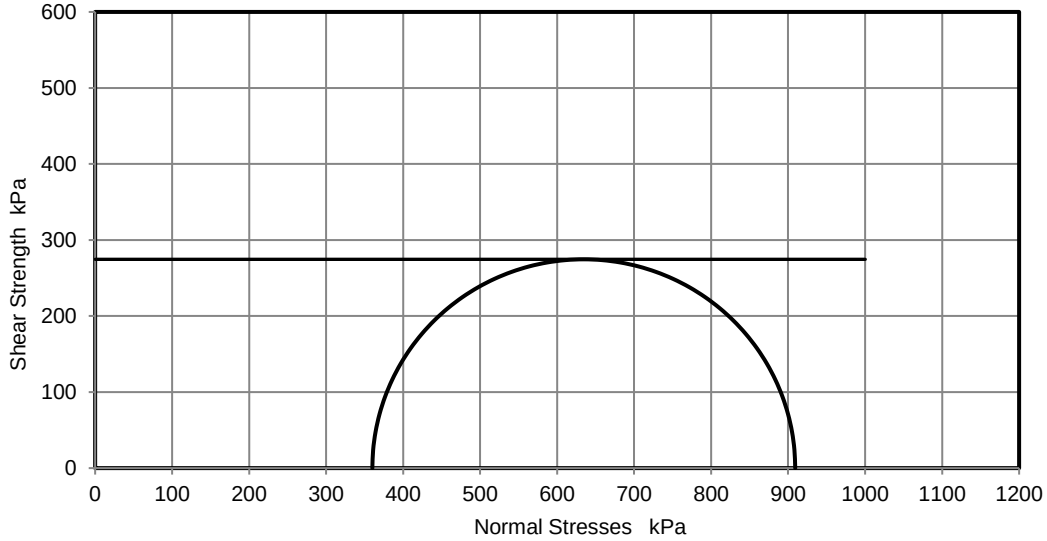

Deviator stress corrected for area change and membrane effects

Mohr circles and their interpretation is not covered by BS1377.
This is provided for information only.

Remarks

Approved: Cilla

Printed: 07/09/2022 11:13

Lab Sheet Reference :

Fig. No. 1

Sheet 14

Unconsolidated Undrained Triaxial Compression Test without measurement of pore pressure - single specimen

Job Ref	P21060		
Borehole/Pit No.	WTP-BH017		
Site Name	Water Supply Project - Ground Investigation Contract - Lot 1	Sample No.	GB
Soil Description	Slightly sandy slightly gravelly CLAY with low cobble content	Depth	15.85
		Sample Type	G
		KeyLAB ID	PGL1202203303
Test Method	BS1377 : Part 7 : 1990, clause 8, single specimen		

Test Number		1	
Length		200.0	mm
Diameter		100.0	mm
Bulk Density		2.33	Mg/m3
Moisture Content		10.0	%
Dry Density		2.11	Mg/m3
Rate of Strain			%/min
Cell Pressure		300	kPa
At failure	Axial Strain	7.0	%
	Deviator Stress, (σ1 - σ3)f	535	kPa
	Undrained Shear Strength, cu	267	kPa ½(σ1 - σ3)f
	Mode of Failure	Plastic	

Deviator Stress v Axial Strain

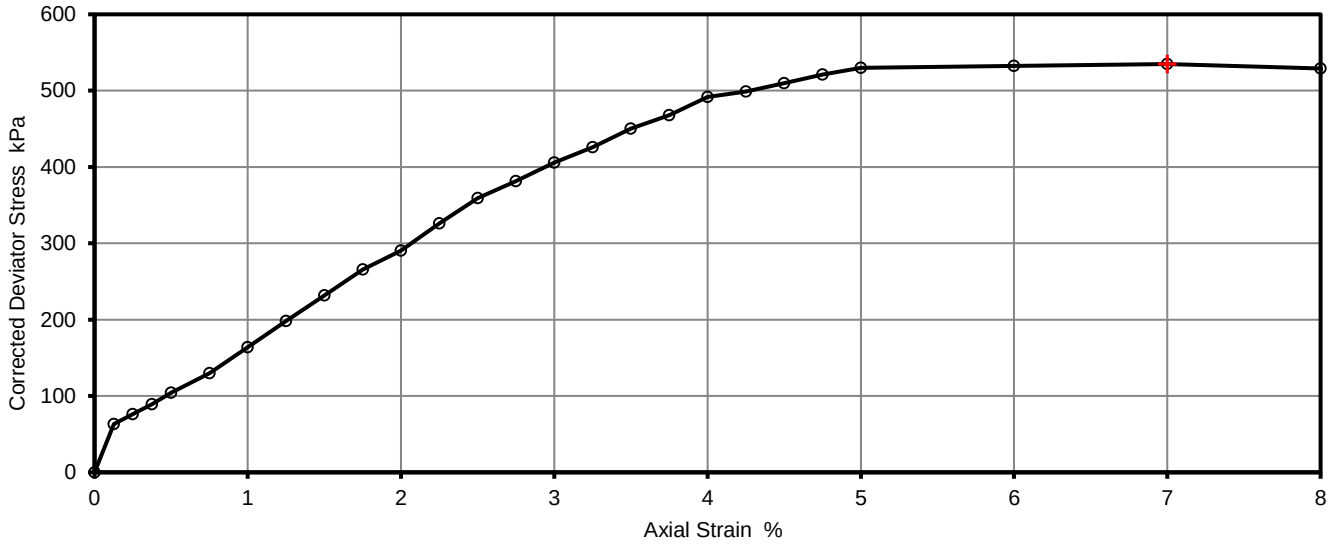

Mohr Circles

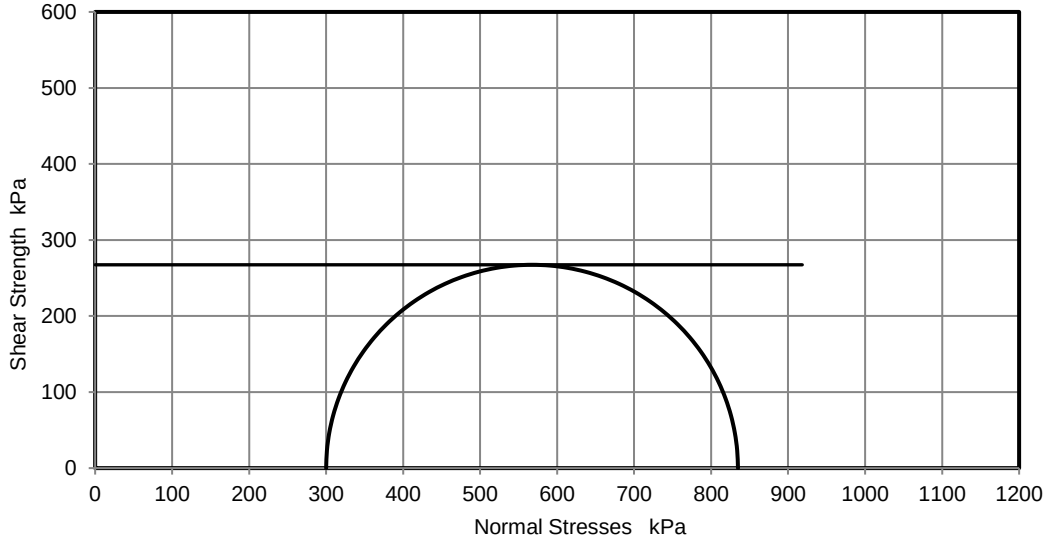

Deviator stress corrected for area change and membrane effects

Mohr circles and their interpretation is not covered by BS1377.
This is provided for information only.

Remarks

Approved: Cilla

Printed: 07/09/2022 11:13

Lab Sheet Reference :

Fig. No. 1

Sheet 15

Unconsolidated Undrained Triaxial Compression Test without measurement of pore pressure - single specimen

Job Ref	P21060		
Borehole/Pit No.	WTP-BH018		
Site Name	Water Supply Project - Ground Investigation Contract - Lot 1	Sample No.	GB
Soil Description	Slightly gravelly slightly sandy CLAY	Depth	6.50
		Sample Type	G
		KeyLAB ID	PGL12022032816
Test Method	BS1377 : Part 7 : 1990, clause 8, single specimen		

Test Number		1	
Length		200.0	mm
Diameter		100.0	mm
Bulk Density		2.57	Mg/m3
Moisture Content		11.4	%
Dry Density		2.30	Mg/m3
Rate of Strain			%/min
Cell Pressure		130	kPa
At failure	Axial Strain	16.0	%
	Deviator Stress, (σ1 - σ3)f	583	kPa
	Undrained Shear Strength, cu	292	kPa ½(σ1 - σ3)f
	Mode of Failure	Plastic	

Deviator Stress v Axial Strain

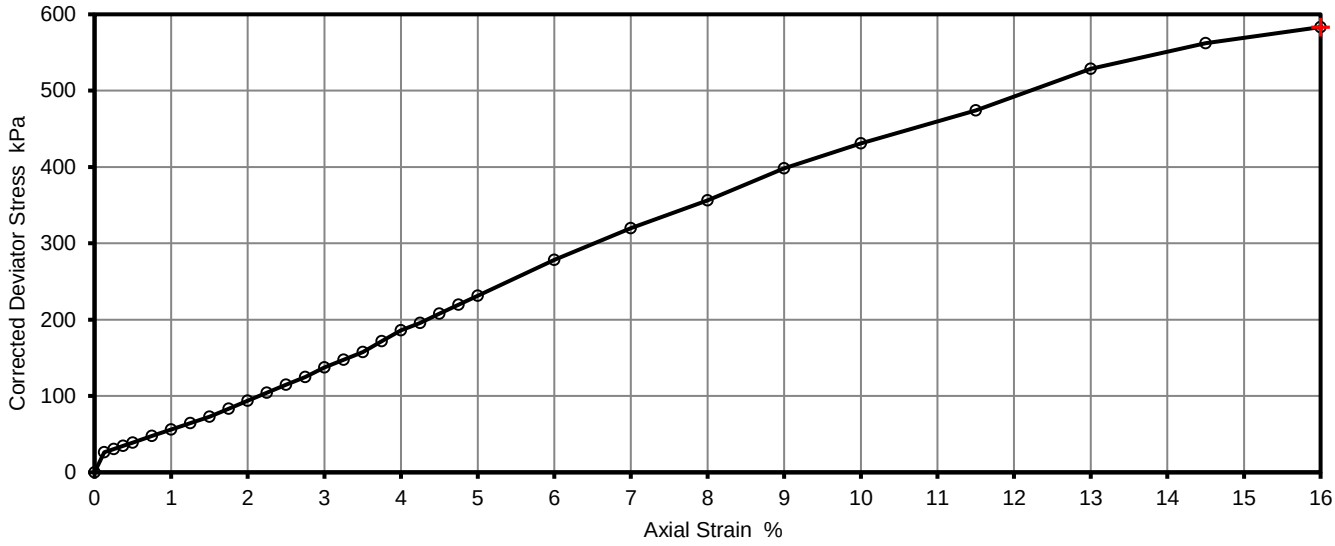

Mohr Circles

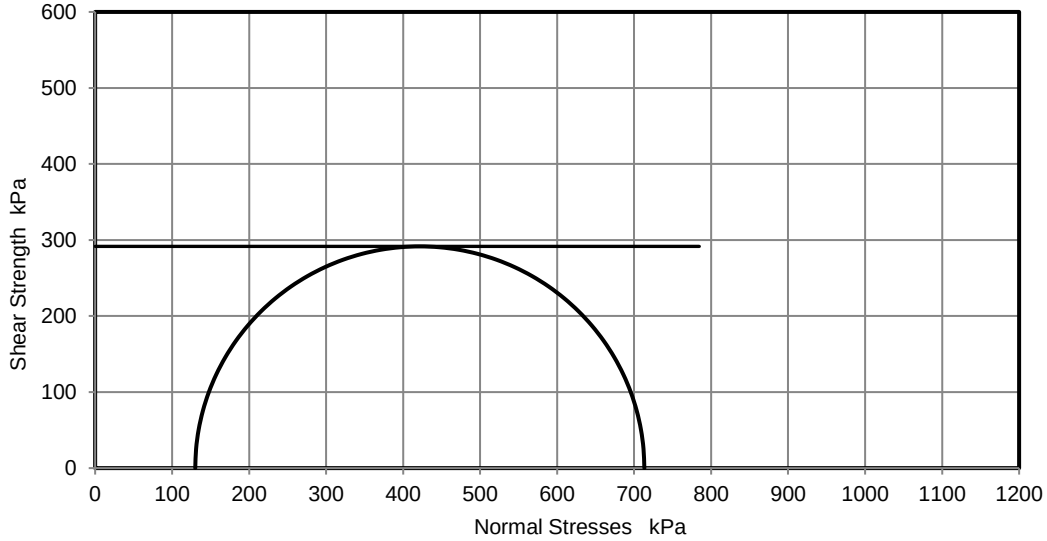

Deviator stress corrected for area change and membrane effects

Mohr circles and their interpretation is not covered by BS1377.
This is provided for information only.

Remarks

Approved: Cilla

Printed: 07/09/2022 11:13

Lab Sheet Reference :

Fig. No. 1

Sheet 16

Unconsolidated Undrained Triaxial Compression Test without measurement of pore pressure - single specimen

Job Ref	P21060		
Borehole/Pit No.	WTP-BH020		
Site Name	Water Supply Project - Ground Investigation Contract - Lot 1	Sample No.	3
Soil Description	Slightly gravelly slightly sandy CLAY	Depth	1.00
		Sample Type	U
		KeyLAB ID	PGL120211102126
Test Method	BS1377 : Part 7 : 1990, clause 8, single specimen		

Test Number		1	
Length		200.0	mm
Diameter		100.0	mm
Bulk Density		2.49	Mg/m3
Moisture Content		13.5	%
Dry Density		2.19	Mg/m3
Rate of Strain			%/min
Cell Pressure		15	kPa
At failure	Axial Strain	10.0	%
	Deviator Stress, (σ1 - σ3)f	25	kPa
	Undrained Shear Strength, cu	12	kPa ½(σ1 - σ3)f
	Mode of Failure	Plastic	

Deviator Stress v Axial Strain

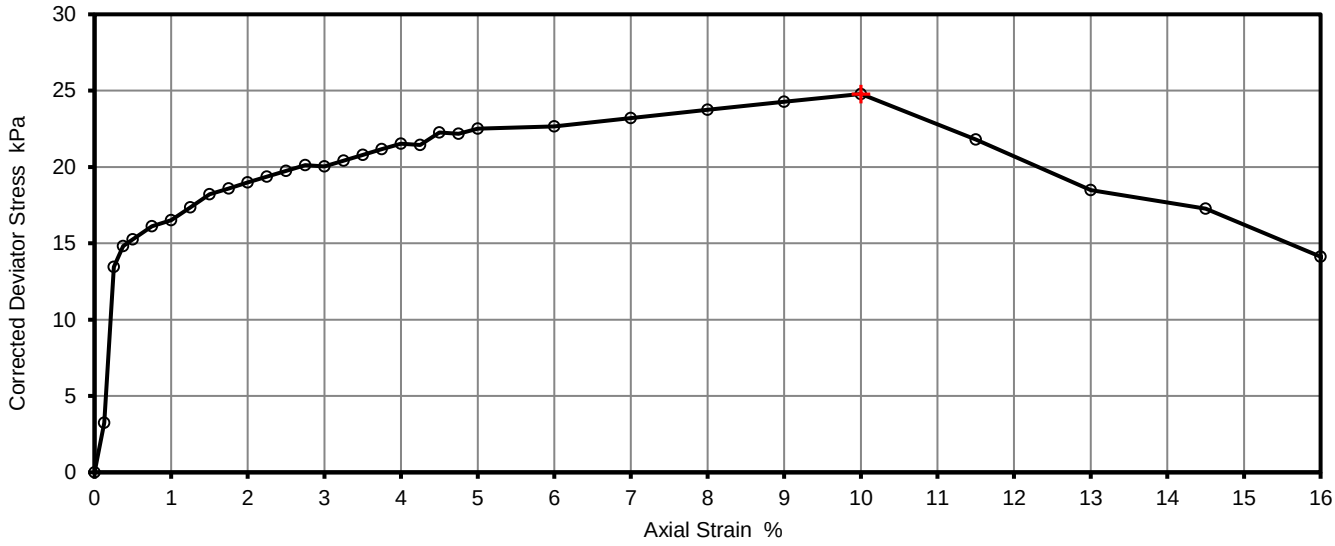

Mohr Circles

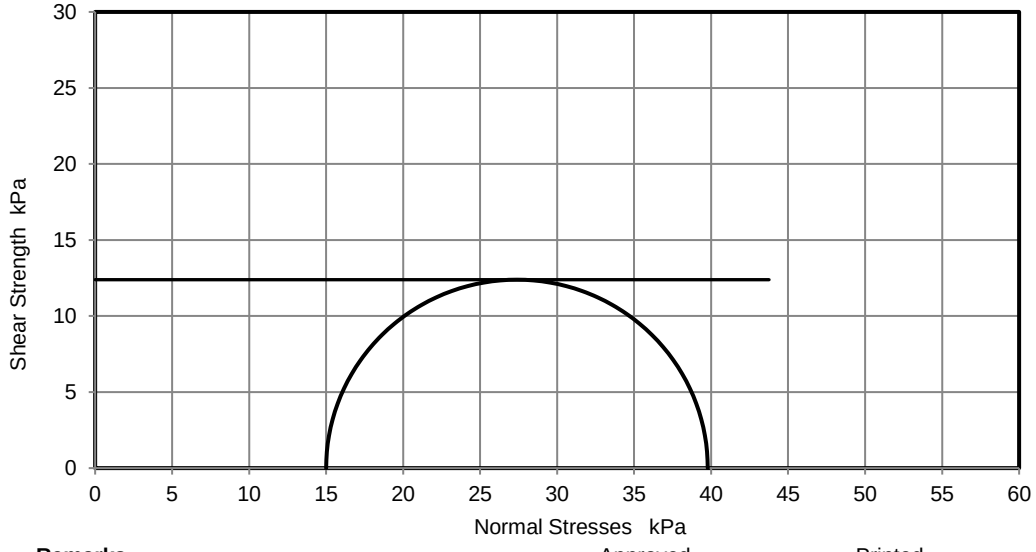

Deviator stress corrected for area change and membrane effects

Mohr circles and their interpretation is not covered by BS1377.
This is provided for information only.

Remarks

Approved: Cilla

Printed: 07/09/2022 11:13

Lab Sheet Reference :

Fig. No. 1

Sheet 17

Unconsolidated Undrained Triaxial Compression Test without measurement of pore pressure - single specimen

Job Ref	P21060		
Borehole/Pit No.	WTP-BH027A		
Site Name	Water Supply Project - Ground Investigation Contract - Lot 1	Sample No.	7
Soil Description	Slightly sandy gravelly CLAY with medium cobble content	Depth	9.00
		Sample Type	GB
		KeyLAB ID	PGL12022020423
Test Method	BS1377 : Part 7 : 1990, clause 8, single specimen		

Test Number		1	
Length		200.0	mm
Diameter		100.0	mm
Bulk Density		2.25	Mg/m3
Moisture Content		10.9	%
Dry Density		2.03	Mg/m3
Rate of Strain			%/min
Cell Pressure		180	kPa
At failure	Axial Strain	20.5	%
	Deviator Stress, (σ1 - σ3)f	210	kPa
	Undrained Shear Strength, cu	105	kPa ½(σ1 - σ3)f
	Mode of Failure	Plastic	

Deviator Stress v Axial Strain

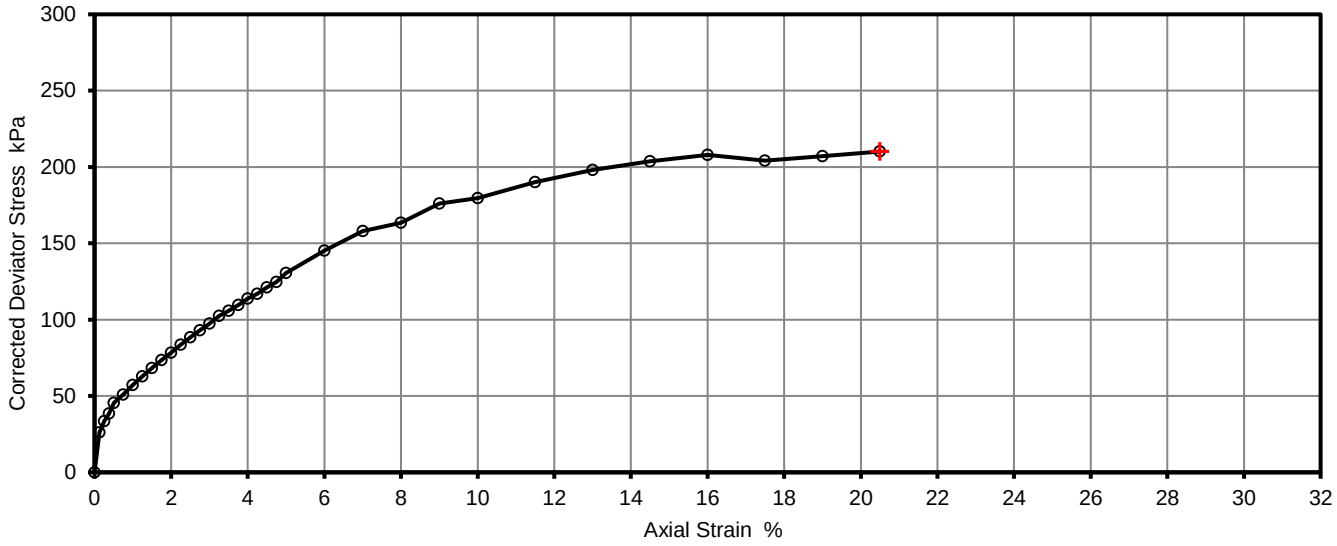

Mohr Circles

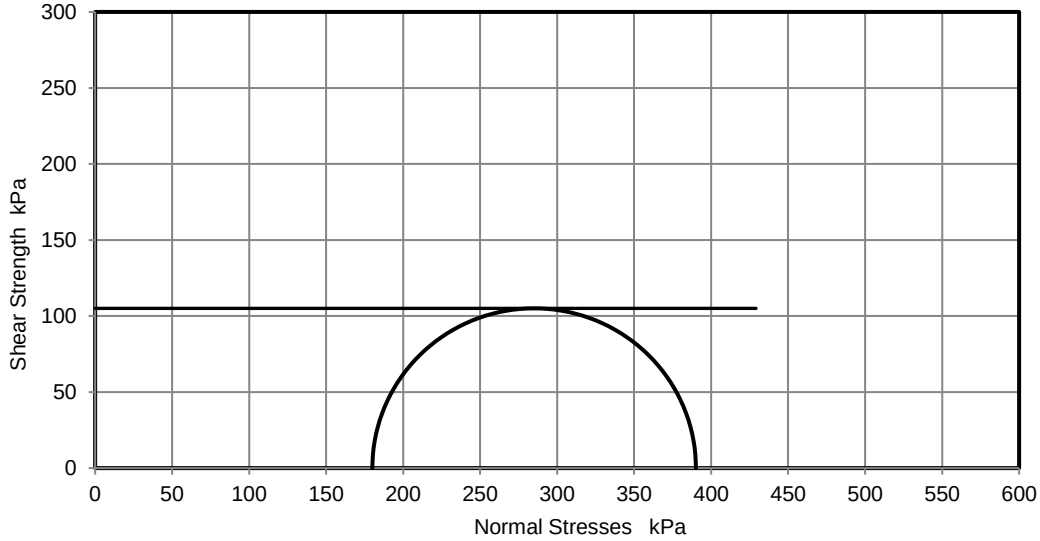

Deviator stress corrected for area change and membrane effects

Mohr circles and their interpretation is not covered by BS1377.
This is provided for information only.

Remarks

Approved: Cilla

Printed: 07/09/2022 11:13

Lab Sheet Reference :

Fig. No. 1

Sheet 18

Unconsolidated Undrained Triaxial Compression Test without measurement of pore pressure - single specimen

Job Ref	P21060		
Borehole/Pit No.	WTP-BH030		
Site Name	Water Supply Project - Ground Investigation Contract - Lot 1	Sample No.	GB
Soil Description	Slightly sandy slightly gravelly CLAY with low cobble content	Depth	12.30
		Sample Type	G
		KeyLAB ID	PGL120220510522
Test Method	BS1377 : Part 7 : 1990, clause 8, single specimen		

Test Number		1	
Length		200.0	mm
Diameter		100.0	mm
Bulk Density		2.30	Mg/m3
Moisture Content		5.8	%
Dry Density		2.18	Mg/m3
Rate of Strain			%/min
Cell Pressure		240	kPa
At failure	Axial Strain	5.0	%
	Deviator Stress, (σ1 - σ3)f	926	kPa
	Undrained Shear Strength, cu	463	kPa ½(σ1 - σ3)f
	Mode of Failure	Plastic	

Deviator Stress v Axial Strain

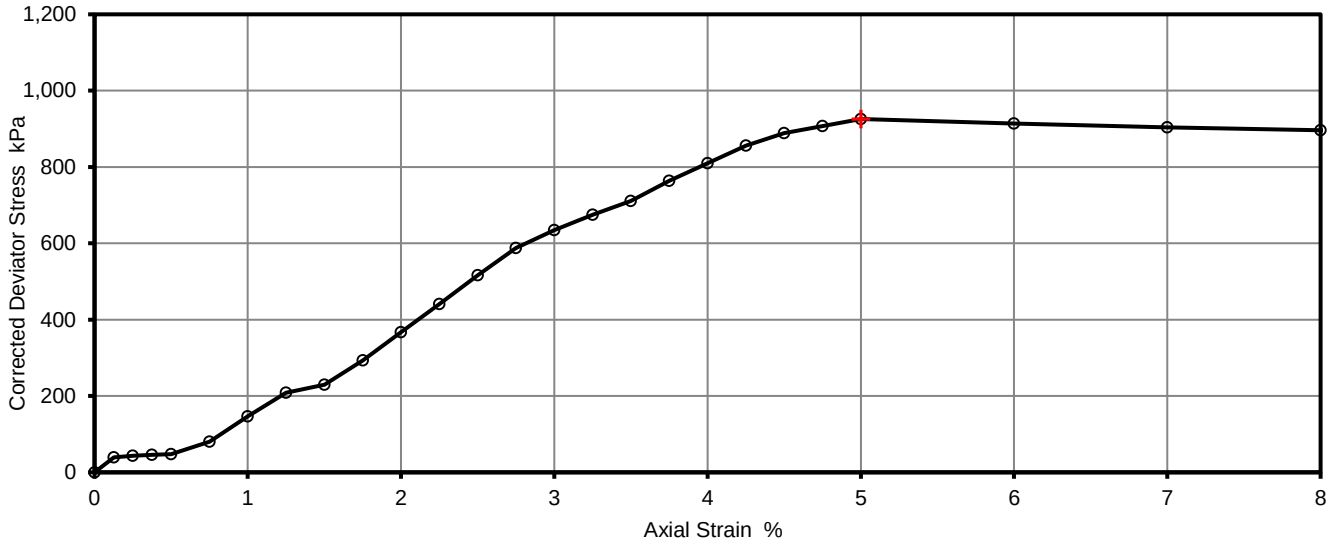

Mohr Circles

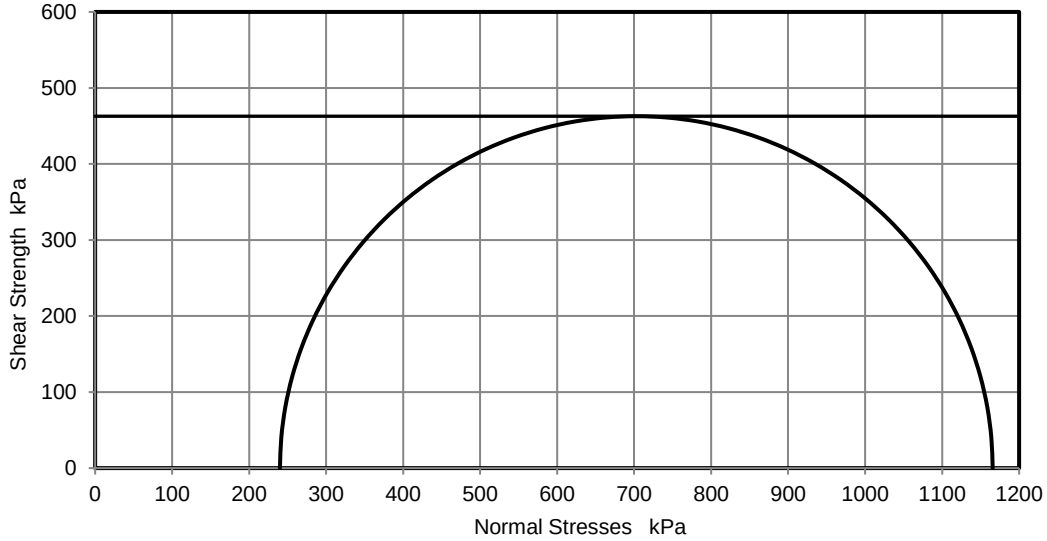

Deviator stress corrected for area change and membrane effects

Mohr circles and their interpretation is not covered by BS1377.
This is provided for information only.

Remarks

Approved: Cilla

Printed: 07/09/2022 11:13

Lab Sheet Reference :

Fig. No. 1

Sheet 19

Unconsolidated Undrained Triaxial Compression Test without measurement of pore pressure - single specimen

Job Ref	P21060		
Borehole/Pit No.	WTP-BH030		
Site Name	Water Supply Project - Ground Investigation Contract - Lot 1	Sample No.	
Soil Description	Slightly sandy slightly gravelly CLAY with low cobble content	Depth	13.77
		Sample Type	G
		KeyLAB ID	PGL1202202232
Test Method	BS1377 : Part 7 : 1990, clause 8, single specimen		

Test Number		1	
Length		200.0	mm
Diameter		100.0	mm
Bulk Density		2.25	Mg/m3
Moisture Content		21.4	%
Dry Density		1.85	Mg/m3
Rate of Strain			%/min
Cell Pressure		260	kPa
At failure	Axial Strain	20.5	%
	Deviator Stress, (σ1 - σ3)f	267	kPa
	Undrained Shear Strength, cu	133	kPa ½(σ1 - σ3)f
	Mode of Failure	Plastic	

Deviator Stress v Axial Strain

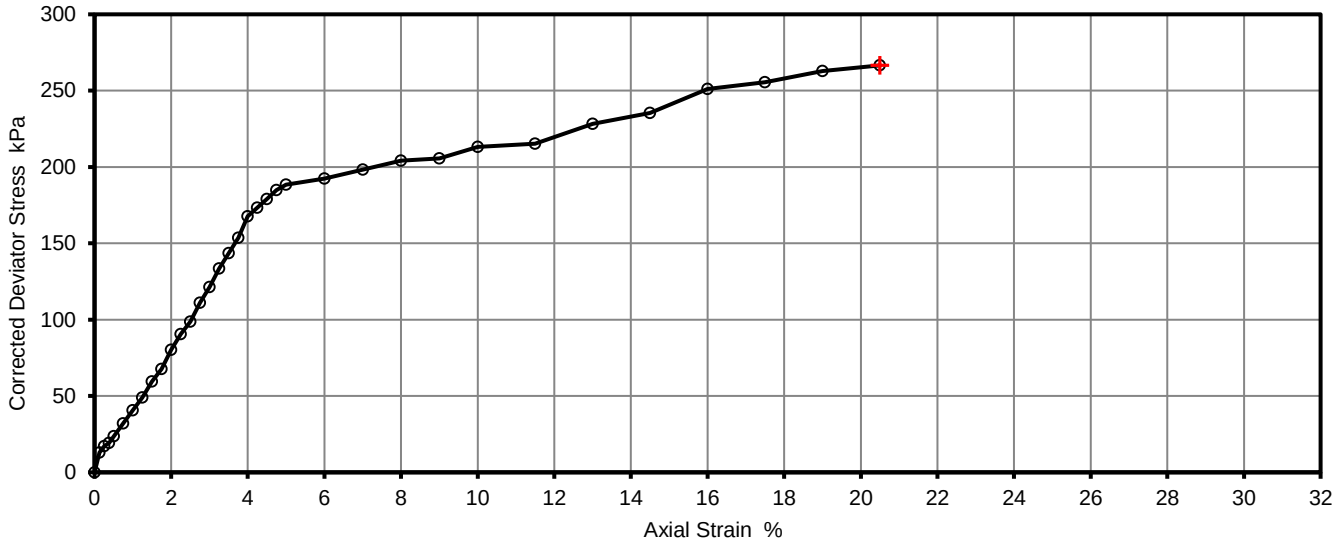

Mohr Circles

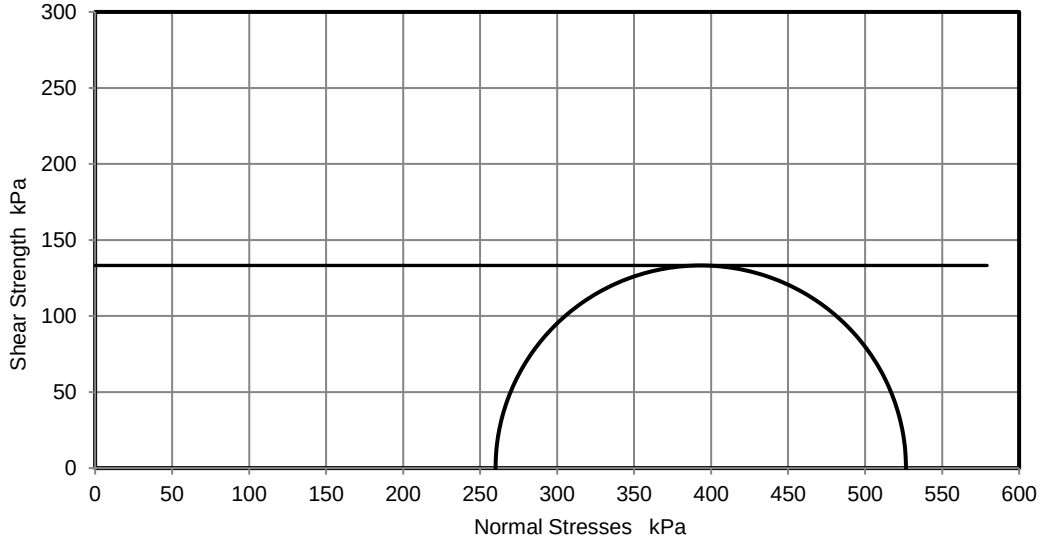

Deviator stress corrected for area change and membrane effects

Mohr circles and their interpretation is not covered by BS1377.
This is provided for information only.

Remarks

Approved: Cilla

Printed: 07/09/2022 11:13

Lab Sheet Reference :

Fig. No. 1

Sheet 20

Unconsolidated Undrained Triaxial Compression Test without measurement of pore pressure - single specimen

Job Ref	P21060		
Borehole/Pit No.	WTP-BH038		
Site Name	Water Supply Project - Ground Investigation Contract - Lot 1	Sample No.	GB
Soil Description	Slightly sandy slightly gravelly CLAY with low cobble content	Depth	10.75
		Sample Type	G
		KeyLAB ID	PGL12022032828
Test Method	BS1377 : Part 7 : 1990, clause 8, single specimen		

Test Number		1	
Length		200.0	mm
Diameter		100.0	mm
Bulk Density		2.26	Mg/m3
Moisture Content		12.8	%
Dry Density		2.01	Mg/m3
Rate of Strain			%/min
Cell Pressure		150	kPa
At failure	Axial Strain	20.5	%
	Deviator Stress, (σ1 - σ3)f	69	kPa
	Undrained Shear Strength, cu	34	kPa ½(σ1 - σ3)f
	Mode of Failure	Plastic	

Deviator Stress v Axial Strain

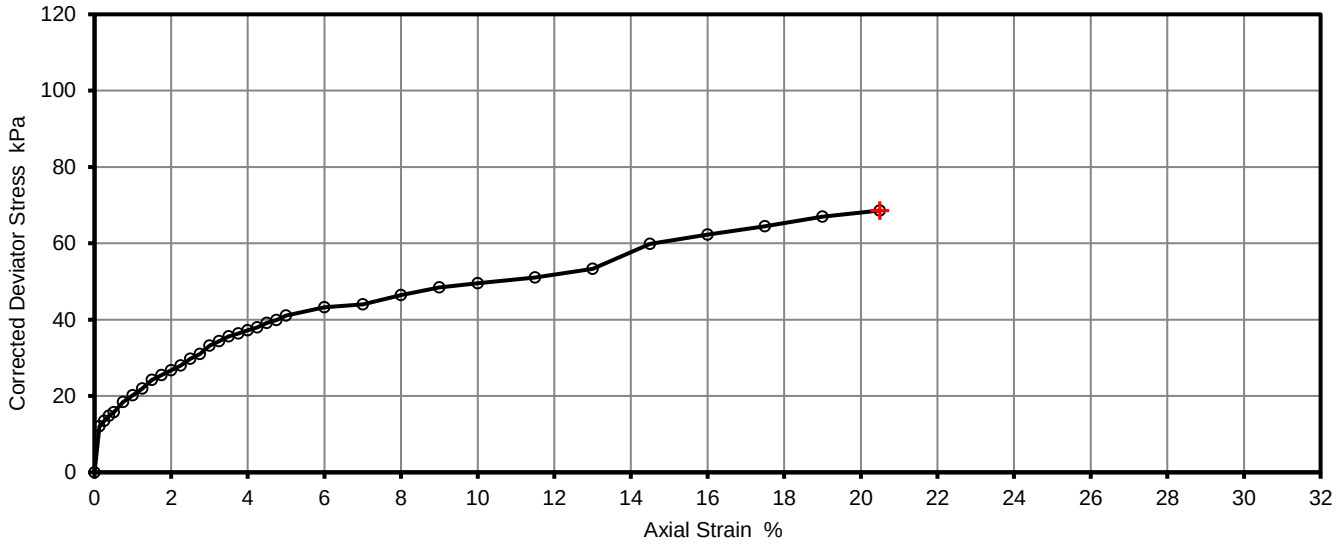

Mohr Circles

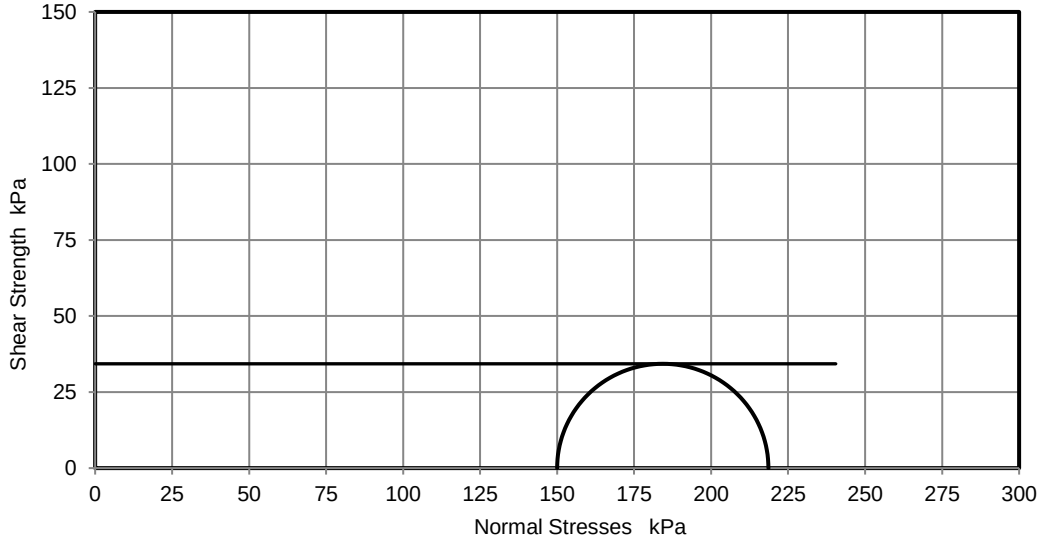

Deviator stress corrected for area change and membrane effects

Mohr circles and their interpretation is not covered by BS1377.
This is provided for information only.

Remarks

Approved: Cilla

Printed: 07/09/2022 11:13

Lab Sheet Reference :

Fig. No. 1

Sheet 21

Unconsolidated Undrained Triaxial Compression Test without measurement of pore pressure - single specimen

Job Ref	P21060		
Borehole/Pit No.	WTP-BH045		
Site Name	Water Supply Project - Ground Investigation Contract - Lot 1	Sample No.	GB
Soil Description	Slightly sandy slightly gravelly CLAY with low cobble content	Depth	3.00
		Sample Type	G
		KeyLAB ID	PGL1202203287
Test Method	BS1377 : Part 7 : 1990, clause 8, single specimen		

Test Number		1	
Length		200.0	mm
Diameter		100.0	mm
Bulk Density		2.37	Mg/m3
Moisture Content		14.7	%
Dry Density		2.06	Mg/m3
Rate of Strain			%/min
Cell Pressure		80	kPa
At failure	Axial Strain	19.0	%
	Deviator Stress, (σ1 - σ3)f	112	kPa
	Undrained Shear Strength, cu	56	kPa ½(σ1 - σ3)f
	Mode of Failure	Plastic	

Deviator Stress v Axial Strain

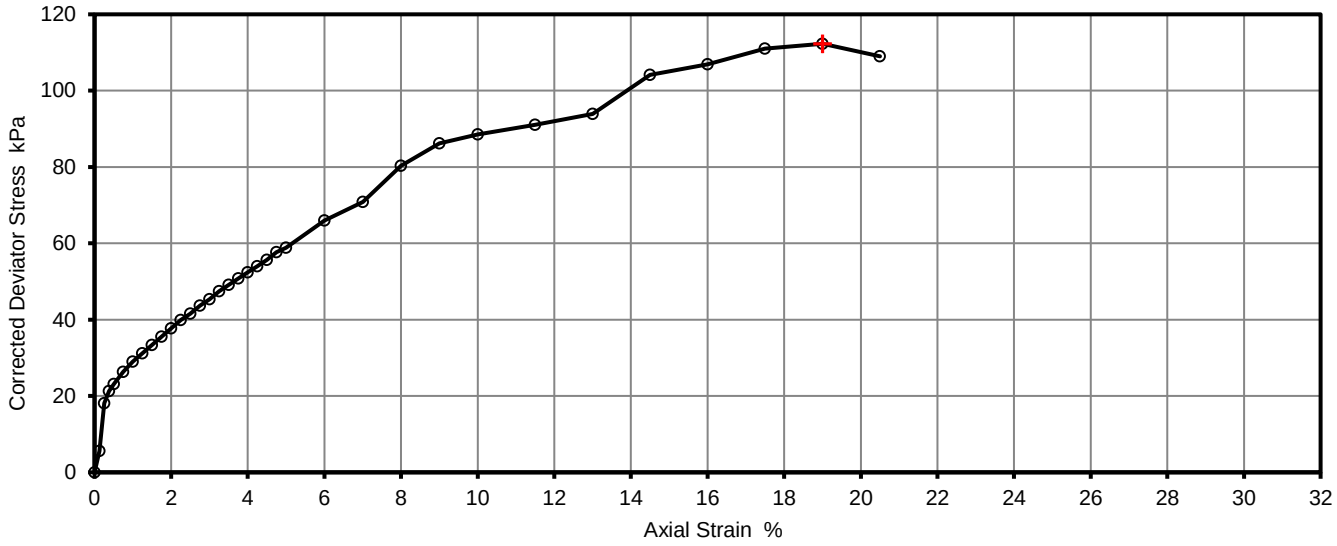

Mohr Circles

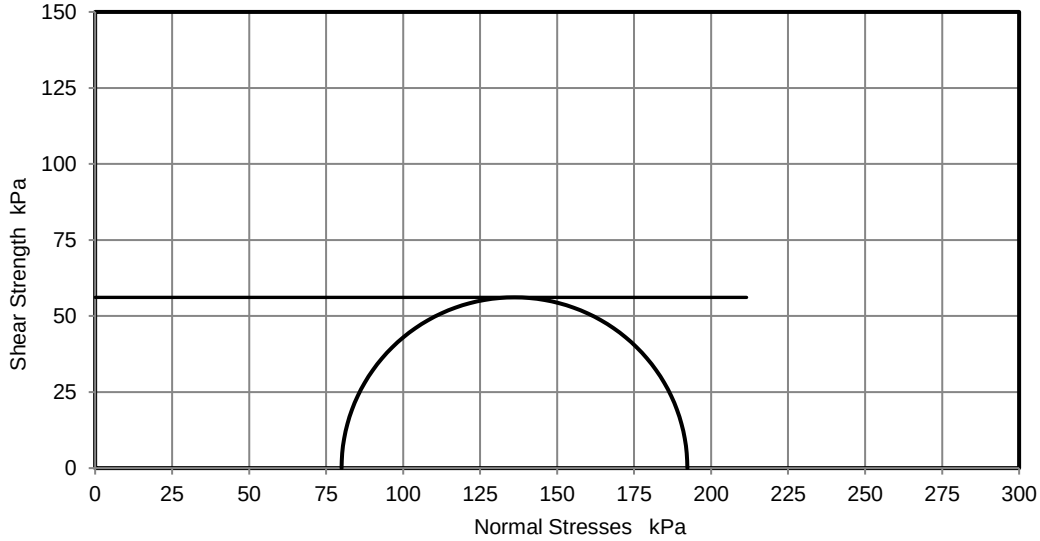

Deviator stress corrected for area change and membrane effects

Mohr circles and their interpretation is not covered by BS1377.
This is provided for information only.

Remarks

Approved: Cilla

Printed: 07/09/2022 11:13

Lab Sheet Reference :

Fig. No. 1

Sheet 22

Unconsolidated Undrained Triaxial Compression Test without measurement of pore pressure - single specimen

Job Ref	P21060		
Borehole/Pit No.	WTP-BH045		
Site Name	Water Supply Project - Ground Investigation Contract - Lot 1	Sample No.	GB
Soil Description	Slightly gravelly slightly sandy CLAY	Depth	3.60
		Sample Type	G
		KeyLAB ID	PGL1202203286
Test Method	BS1377 : Part 7 : 1990, clause 8, single specimen		

Test Number		1	
Length		200.0	mm
Diameter		100.0	mm
Bulk Density		2.38	Mg/m3
Moisture Content		12.1	%
Dry Density		2.13	Mg/m3
Rate of Strain			%/min
Cell Pressure		80	kPa
At failure	Axial Strain	20.5	%
	Deviator Stress, (σ1 - σ3)f	101	kPa
	Undrained Shear Strength, cu	50	kPa ½(σ1 - σ3)f
	Mode of Failure	Plastic	

Deviator Stress v Axial Strain

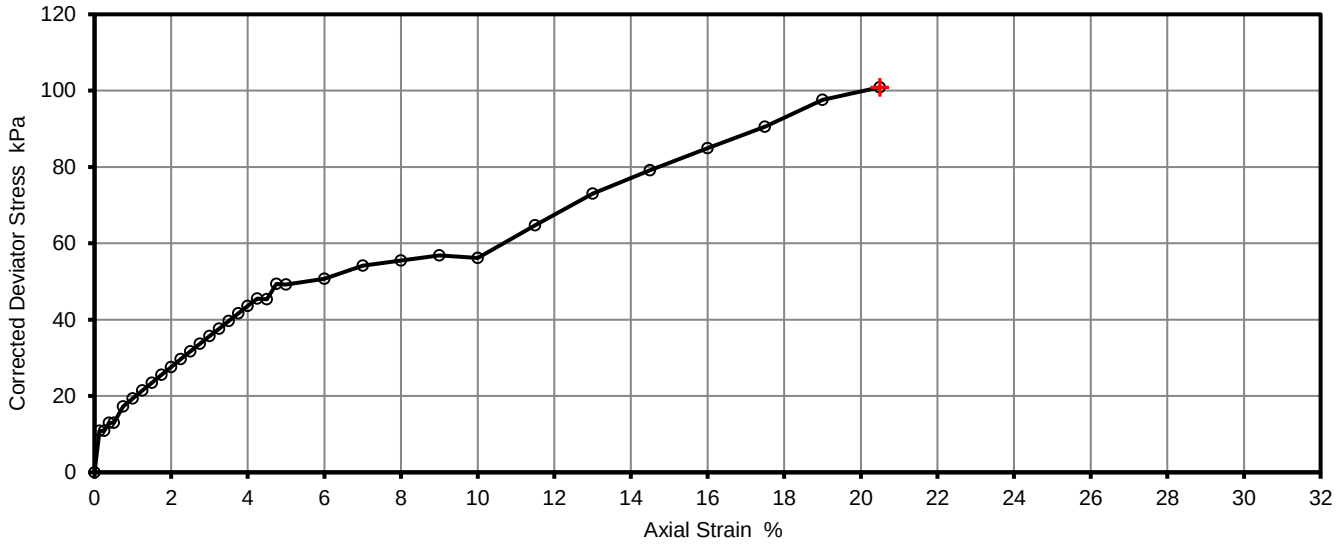

Mohr Circles

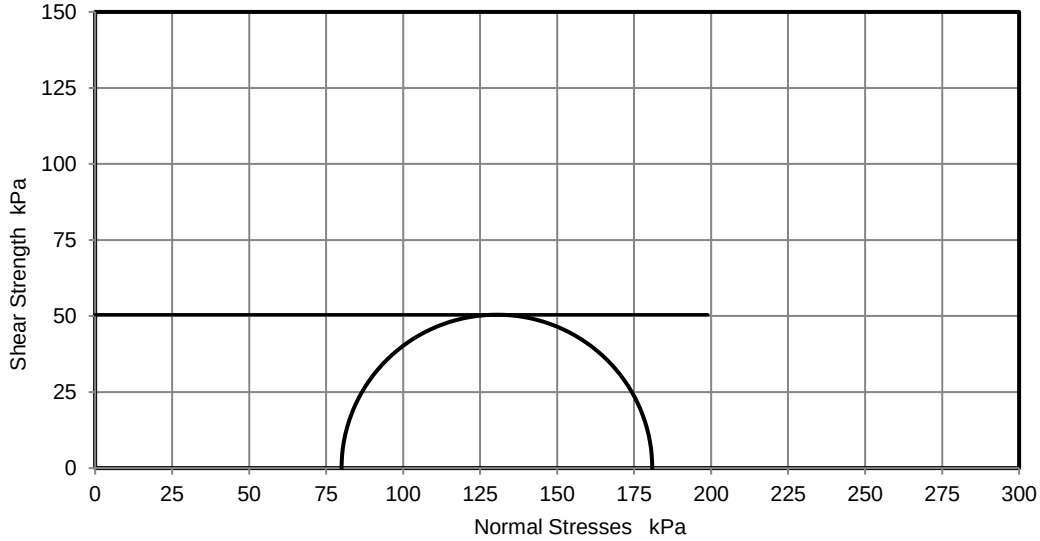

Deviator stress corrected for area change and membrane effects

Mohr circles and their interpretation is not covered by BS1377.
This is provided for information only.

Remarks

Approved: Cilla

Printed: 07/09/2022 11:13

Lab Sheet Reference :

Fig. No. 1

Sheet 23

Unconsolidated Undrained Triaxial Compression Test without measurement of pore pressure - single specimen

Job Ref	P21060		
Borehole/Pit No.	WTP-BH045		
Site Name	Water Supply Project - Ground Investigation Contract - Lot 1	Sample No.	
Soil Description	Slightly sandy slightly gravelly CLAY	Depth	10.50
		Sample Type	G
		KeyLAB ID	PGL1202202231
Test Method	BS1377 : Part 7 : 1990, clause 8, single specimen		

Test Number		1	
Length		200.0	mm
Diameter		100.0	mm
Bulk Density		2.55	Mg/m3
Moisture Content		12.4	%
Dry Density		2.27	Mg/m3
Rate of Strain			%/min
Cell Pressure		200	kPa
At failure	Axial Strain	14.5	%
	Deviator Stress, (σ1 - σ3)f	370	kPa
	Undrained Shear Strength, cu	185	kPa ½(σ1 - σ3)f
	Mode of Failure	Compound	

Deviator Stress v Axial Strain

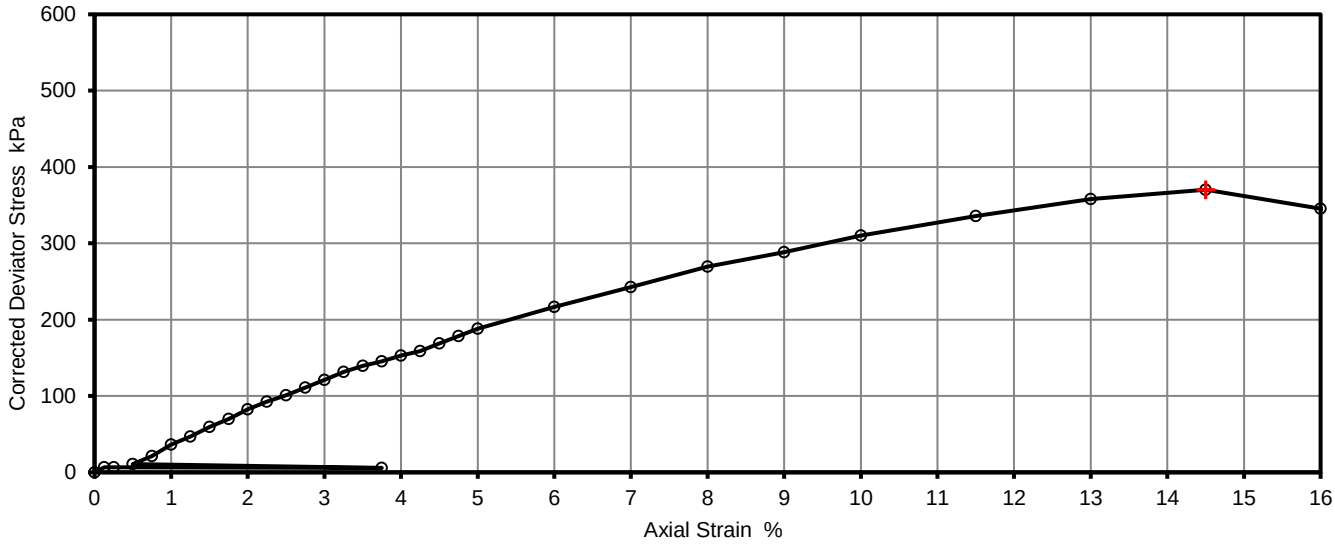

Mohr Circles

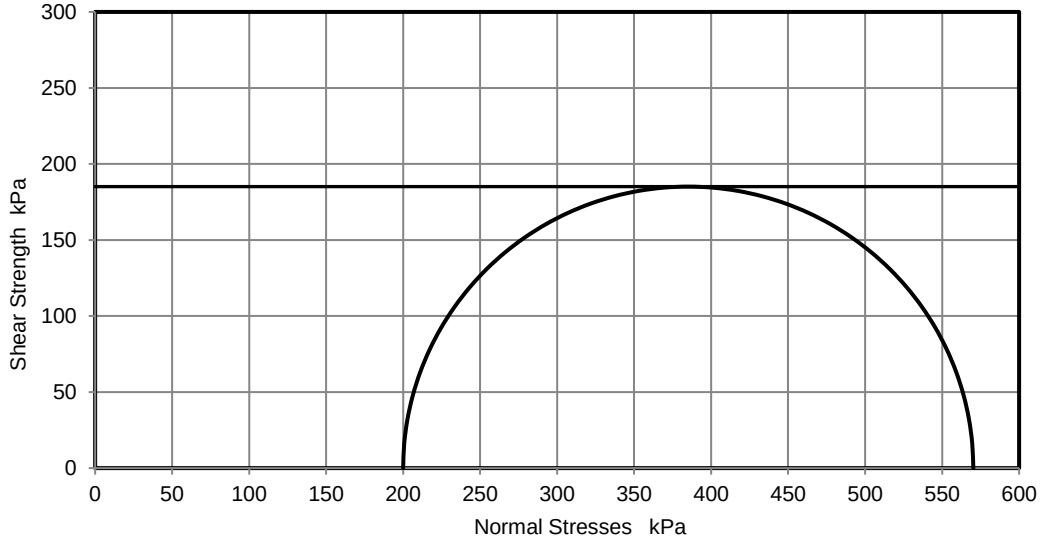

Deviator stress corrected for area change and membrane effects

Mohr circles and their interpretation is not covered by BS1377.
This is provided for information only.

Remarks

Approved: Cilla

Printed: 07/09/2022 11:13

Lab Sheet Reference :

Fig. No. 1

Sheet 24

Unconsolidated Undrained Triaxial Compression Test without measurement of pore pressure - single specimen

Job Ref	P21060		
Borehole/Pit No.	WTP-BH045		
Site Name	Water Supply Project - Ground Investigation Contract - Lot 1	Sample No.	GB
Soil Description	Slightly sandy slightly gravelly CLAY	Depth	11.60
		Sample Type	G
		KeyLAB ID	PGL1202203283
Test Method	BS1377 : Part 7 : 1990, clause 8, single specimen		

Test Number		1	
Length		200.0	mm
Diameter		100.0	mm
Bulk Density		2.35	Mg/m3
Moisture Content		11.1	%
Dry Density		2.11	Mg/m3
Rate of Strain			%/min
Cell Pressure		240	kPa
At failure	Axial Strain	16.0	%
	Deviator Stress, (σ1 - σ3)f	257	kPa
	Undrained Shear Strength, cu	129	kPa ½(σ1 - σ3)f
	Mode of Failure	Plastic	

Deviator Stress v Axial Strain

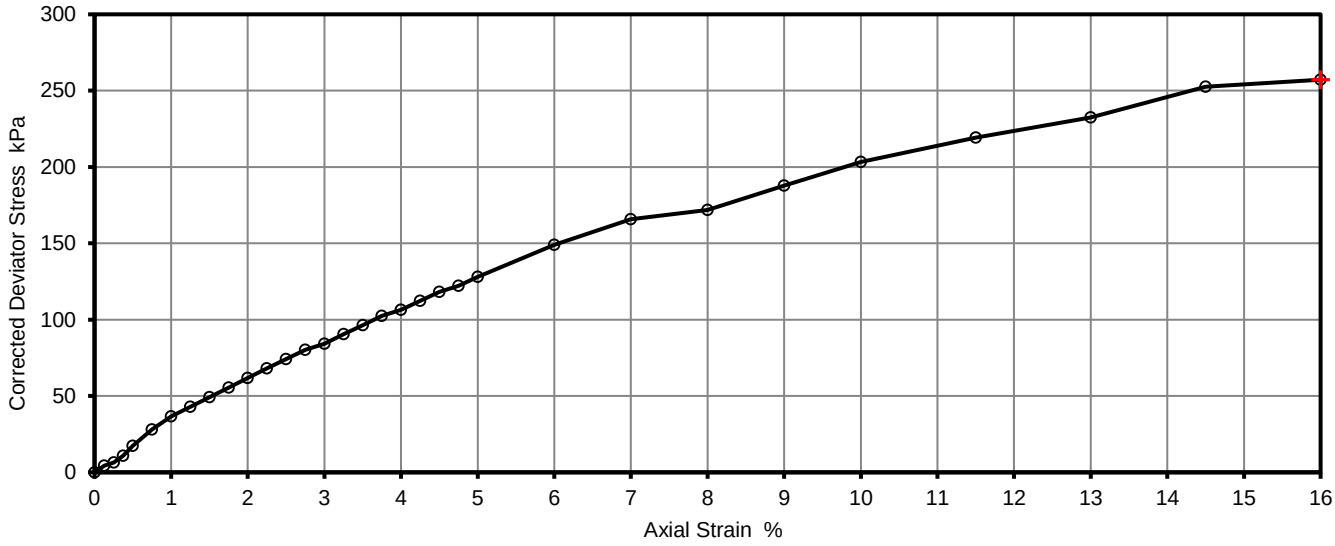

Mohr Circles

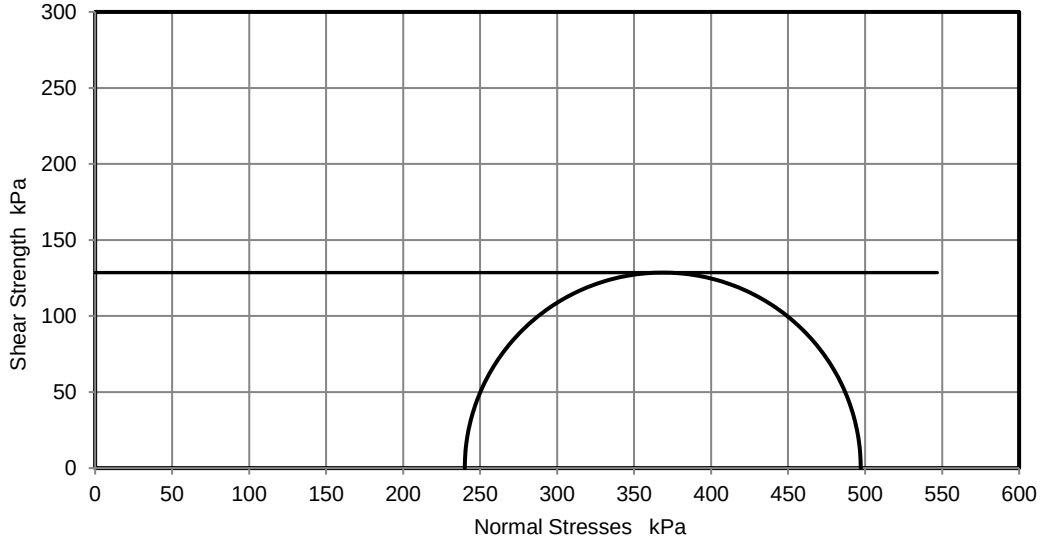

Deviator stress corrected for area change and membrane effects

Mohr circles and their interpretation is not covered by BS1377.
This is provided for information only.

Remarks

Approved: Cilla

Printed: 07/09/2022 11:13

Lab Sheet Reference :

Fig. No. 1

Sheet 25

Unconsolidated Undrained Triaxial Compression Test without measurement of pore pressure - single specimen

Job Ref	P21060		
Borehole/Pit No.	WTP-BH047		
Site Name	Water Supply Project - Ground Investigation Contract - Lot 1	Sample No.	6
Soil Description	Slightly gravelly slightly sandy CLAY	Depth	9.00
		Sample Type	GB
		KeyLAB ID	PGL120220204119
Test Method	BS1377 : Part 7 : 1990, clause 8, single specimen		

Test Number		1	
Length		200.0	mm
Diameter		100.0	mm
Bulk Density		2.58	Mg/m3
Moisture Content		10.2	%
Dry Density		2.34	Mg/m3
Rate of Strain			%/min
Cell Pressure		180	kPa
At failure	Axial Strain	2.5	%
	Deviator Stress, (σ1 - σ3)f	283	kPa
	Undrained Shear Strength, cu	141	kPa ½(σ1 - σ3)f
	Mode of Failure	Plastic	

Deviator Stress v Axial Strain

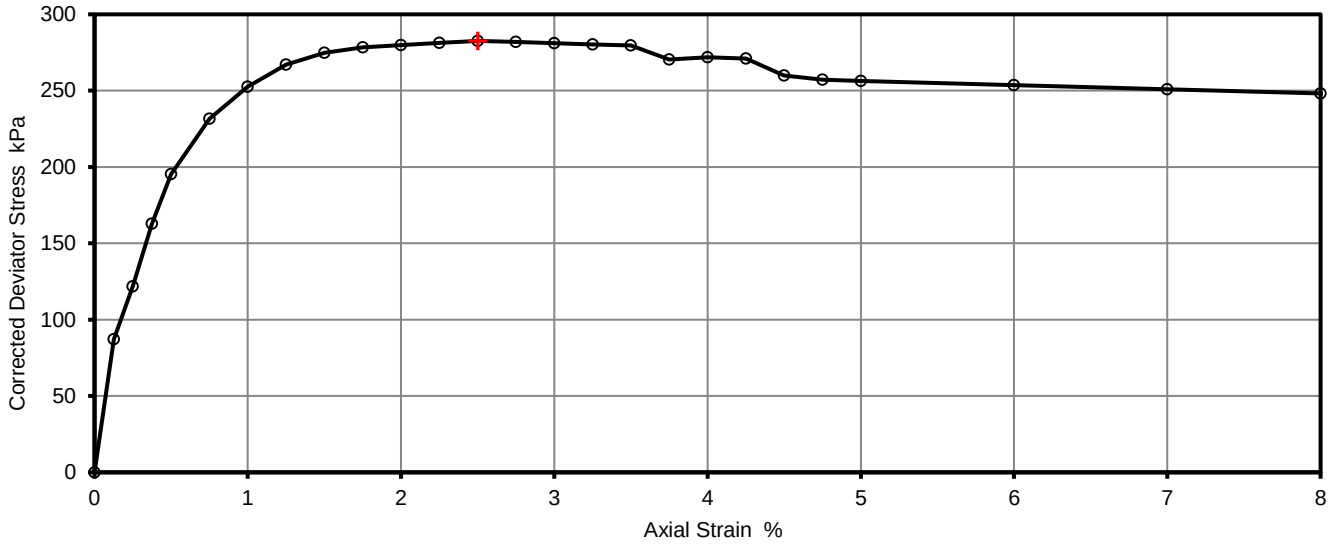

Mohr Circles

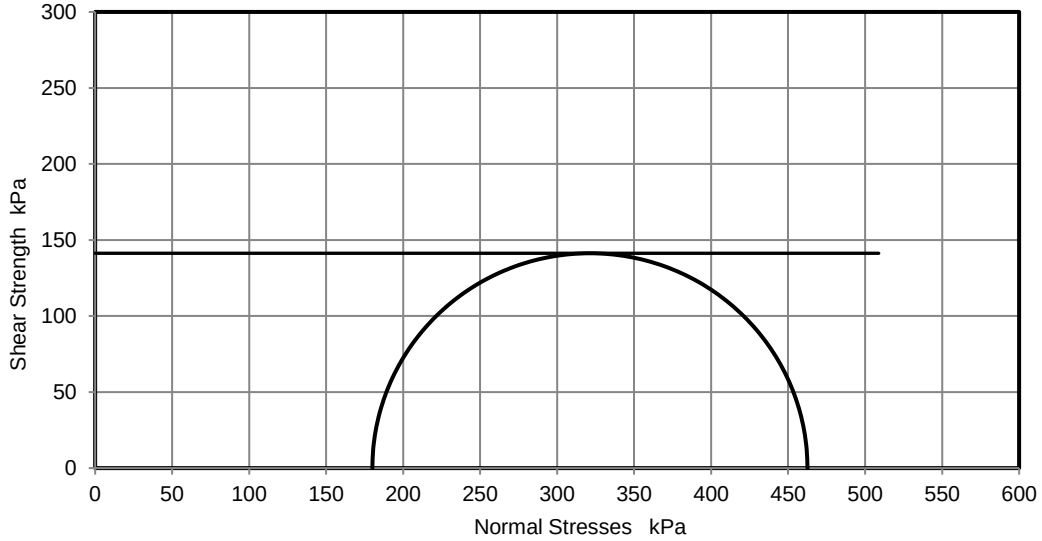

Deviator stress corrected for area change and membrane effects

Mohr circles and their interpretation is not covered by BS1377.
This is provided for information only.

Remarks

Approved: Cilla

Printed: 07/09/2022 11:13

Lab Sheet Reference :

Fig. No. 1

Sheet 26

Unconsolidated Undrained Triaxial Compression Test without measurement of pore pressure - single specimen

Job Ref	P21060		
Borehole/Pit No.	WTP-BH049		
Site Name	Water Supply Project - Ground Investigation Contract - Lot 1	Sample No.	GB
Soil Description	Slightly sandy slightly gravelly CLAY with low cobble content	Depth	8.40
		Sample Type	G
		KeyLAB ID	PGL12022032824
Test Method	BS1377 : Part 7 : 1990, clause 8, single specimen		

Test Number		1	
Length		200.0	mm
Diameter		100.0	mm
Bulk Density		2.15	Mg/m3
Moisture Content		20.3	%
Dry Density		1.78	Mg/m3
Rate of Strain			%/min
Cell Pressure		150	kPa
At failure	Axial Strain	19.0	%
	Deviator Stress, (σ1 - σ3)f	308	kPa
	Undrained Shear Strength, cu	154	kPa ½(σ1 - σ3)f
	Mode of Failure	Plastic	

Deviator Stress v Axial Strain

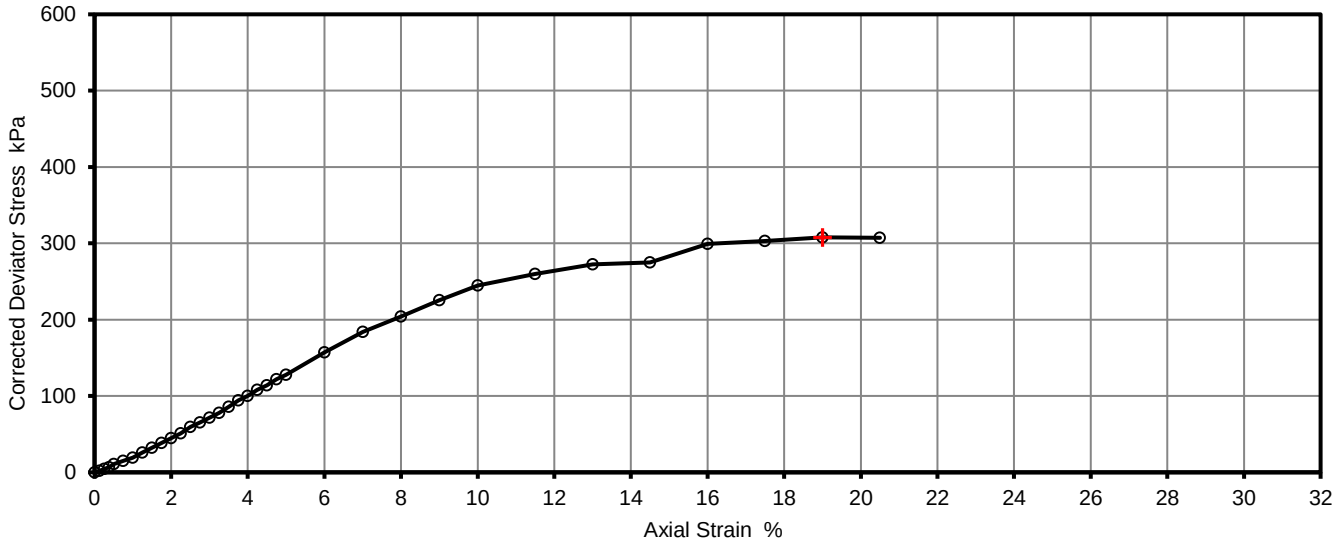

Mohr Circles

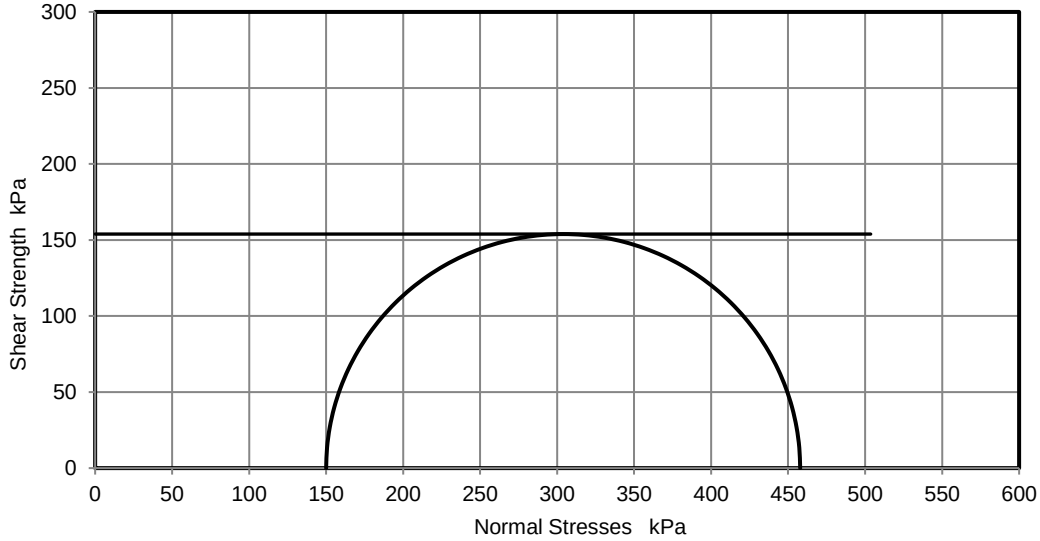

Deviator stress corrected for area change and membrane effects

Mohr circles and their interpretation is not covered by BS1377.
This is provided for information only.

Remarks

Approved: Cilla

Printed: 07/09/2022 11:13

Lab Sheet Reference :

Fig. No. 1

Unconsolidated Undrained Triaxial Compression Test without measurement of pore pressure - single specimen

Job Ref	P21060		
Borehole/Pit No.	WTP-BH049		
Site Name	Water Supply Project - Ground Investigation Contract - Lot 1	Sample No.	GB
Soil Description	Slightly sandy slightly gravelly CLAY with low cobble content	Depth	13.75
		Sample Type	G
		KeyLAB ID	PGL1202204252
Test Method	BS1377 : Part 7 : 1990, clause 8, single specimen		

Test Number		1	
Length		200.0	mm
Diameter		100.0	mm
Bulk Density		2.28	Mg/m3
Moisture Content		11.6	%
Dry Density		2.04	Mg/m3
Rate of Strain			%/min
Cell Pressure		270	kPa
At failure	Axial Strain	20.5	%
	Deviator Stress, (σ1 - σ3)f	166	kPa
	Undrained Shear Strength, cu	83	kPa ½(σ1 - σ3)f
	Mode of Failure	Plastic	

Deviator Stress v Axial Strain

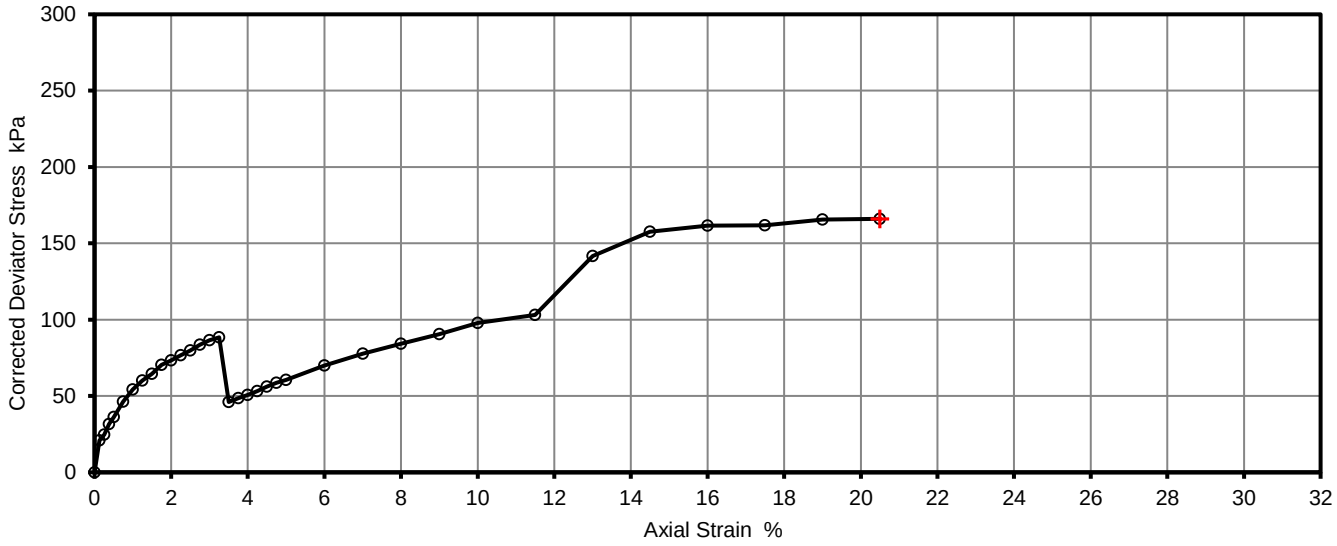

Mohr Circles

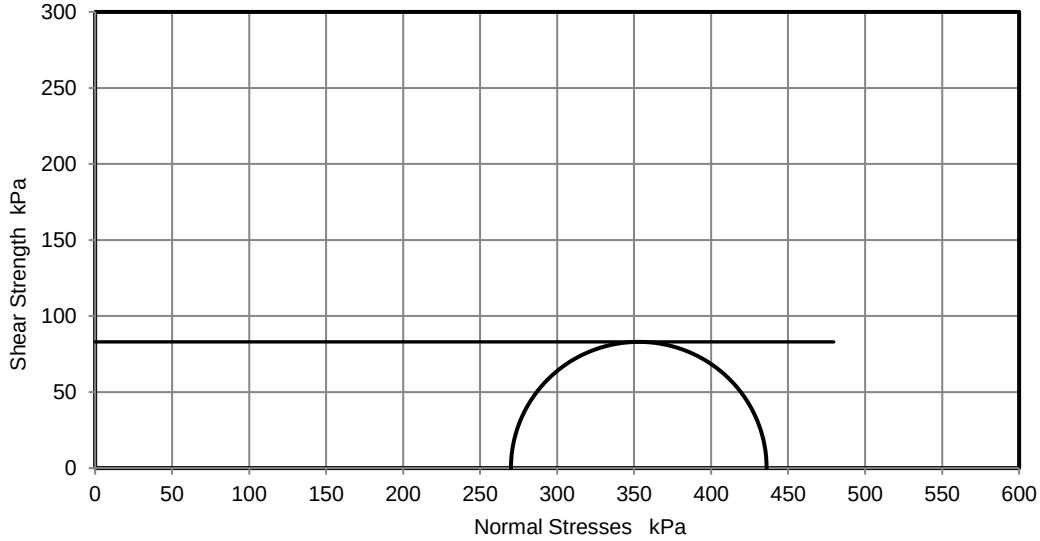

Deviator stress corrected for area change and membrane effects

Mohr circles and their interpretation is not covered by BS1377.
This is provided for information only.

Remarks

Approved: Cilla

Printed: 07/09/2022 11:13

Lab Sheet Reference :

Fig. No. 1

Sheet 28

Unconsolidated Undrained Triaxial Compression Test without measurement of pore pressure - single specimen

Job Ref	P21060		
Borehole/Pit No.	WTP-BH051		
Site Name	Water Supply Project - Ground Investigation Contract - Lot 1	Sample No.	GB
Soil Description	Slightly sandy slightly gravelly CLAY	Depth	11.00
		Sample Type	G
		KeyLAB ID	PGL1202204251
Test Method	BS1377 : Part 7 : 1990, clause 8, single specimen		

Test Number		1	
Length		200.0	mm
Diameter		100.0	mm
Bulk Density		2.20	Mg/m3
Moisture Content		14.6	%
Dry Density		1.92	Mg/m3
Rate of Strain			%/min
Cell Pressure		230	kPa
At failure	Axial Strain	14.5	%
	Deviator Stress, (σ1 - σ3)f	152	kPa
	Undrained Shear Strength, cu	76	kPa ½(σ1 - σ3)f
	Mode of Failure	Plastic	

Deviator Stress v Axial Strain

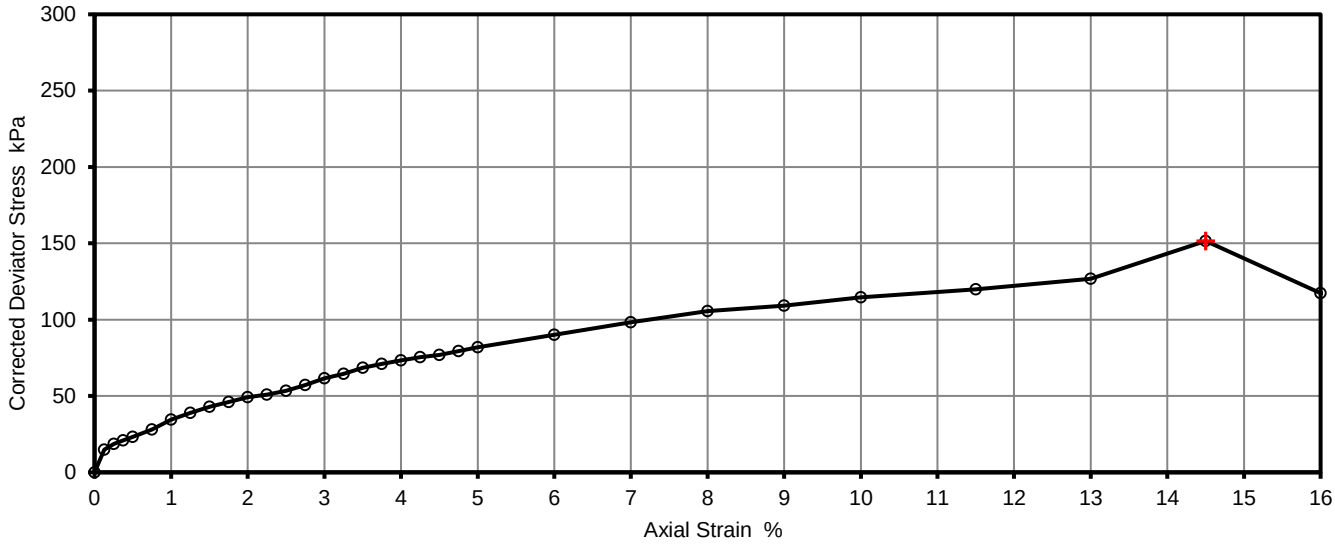

Mohr Circles

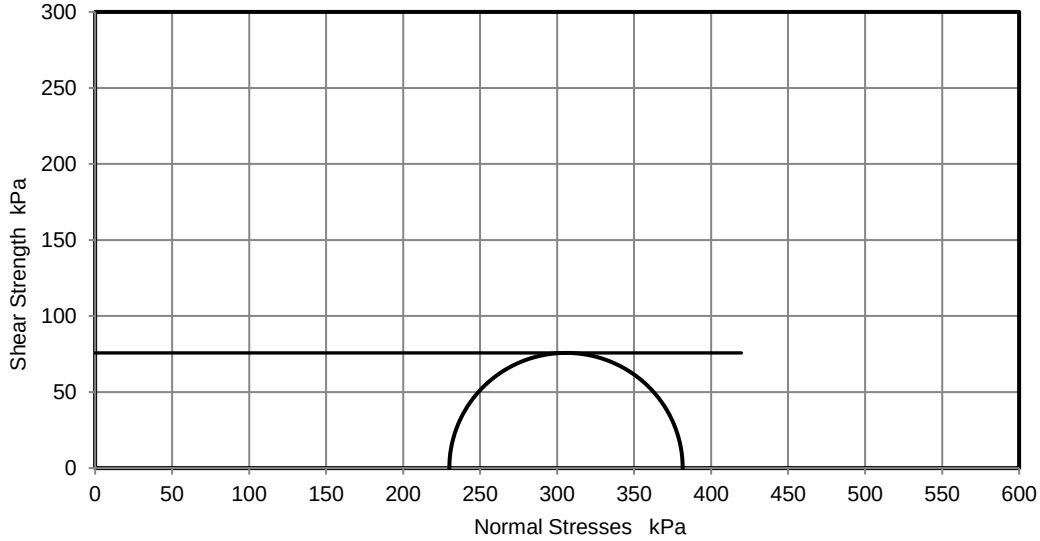

Deviator stress corrected for area change and membrane effects

Mohr circles and their interpretation is not covered by BS1377.
This is provided for information only.

Remarks

Approved: Cilla

Printed: 07/09/2022 11:13

Lab Sheet Reference :

Fig. No. 1

Unconsolidated Undrained Triaxial Compression Test without measurement of pore pressure - single specimen

Job Ref	P21060		
Borehole/Pit No.	WTP-BH055A		
Site Name	Water Supply Project - Ground Investigation Contract - Lot 1	Sample No.	4
Soil Description	Slightly gravelly slightly sandy CLAY	Depth	3.00
		Sample Type	U
		KeyLAB ID	PGL120211102386
Test Method	BS1377 : Part 7 : 1990, clause 8, single specimen		

Test Number		1	
Length		200.0	mm
Diameter		100.0	mm
Bulk Density		2.63	Mg/m3
Moisture Content		11.8	%
Dry Density		2.35	Mg/m3
Rate of Strain			%/min
Cell Pressure		35	kPa
At failure	Axial Strain	13.0	%
	Deviator Stress, (σ1 - σ3)f	72	kPa
	Undrained Shear Strength, cu	36	kPa ½(σ1 - σ3)f
	Mode of Failure	Plastic	

Deviator Stress v Axial Strain

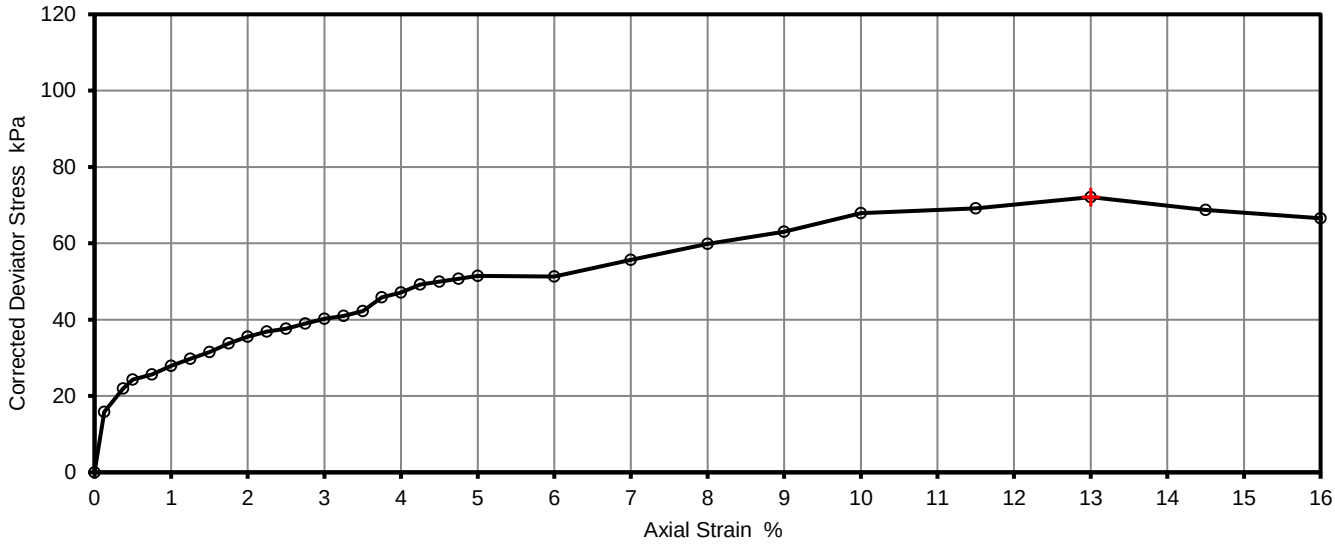

Mohr Circles

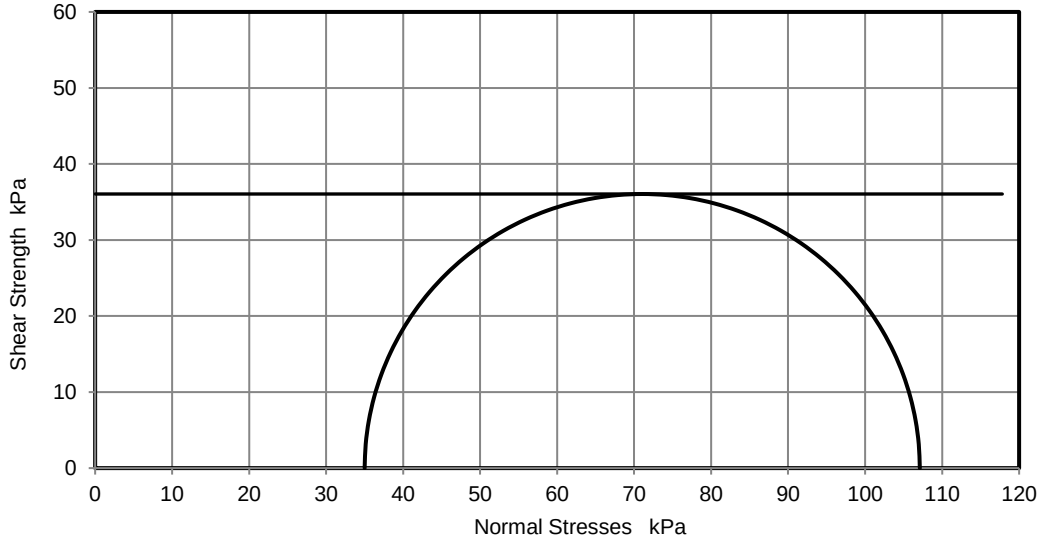

Deviator stress corrected for area change and membrane effects

Mohr circles and their interpretation is not covered by BS1377.
This is provided for information only.

Remarks

Approved: Cilla

Printed: 07/09/2022 11:13

Lab Sheet Reference :

Fig. No. 1

Sheet 30

Unconsolidated Undrained Triaxial Compression Test without measurement of pore pressure - single specimen

Job Ref	P21060		
Borehole/Pit No.	WTP-BH056		
Site Name	Water Supply Project - Ground Investigation Contract - Lot 1	Sample No.	12
Soil Description	Slightly sandy slightly gravelly CLAY	Depth	3.00
		Sample Type	U
		KeyLAB ID	PGL120211102406
Test Method	BS1377 : Part 7 : 1990, clause 8, single specimen		

Test Number		1	
Length		200.0	mm
Diameter		100.0	mm
Bulk Density		2.35	Mg/m3
Moisture Content		18.8	%
Dry Density		1.97	Mg/m3
Rate of Strain			%/min
Cell Pressure		35	kPa
At failure	Axial Strain	20.5	%
	Deviator Stress, (σ1 - σ3)f	94	kPa
	Undrained Shear Strength, cu	47	kPa ½(σ1 - σ3)f
	Mode of Failure	Plastic	

Deviator Stress v Axial Strain

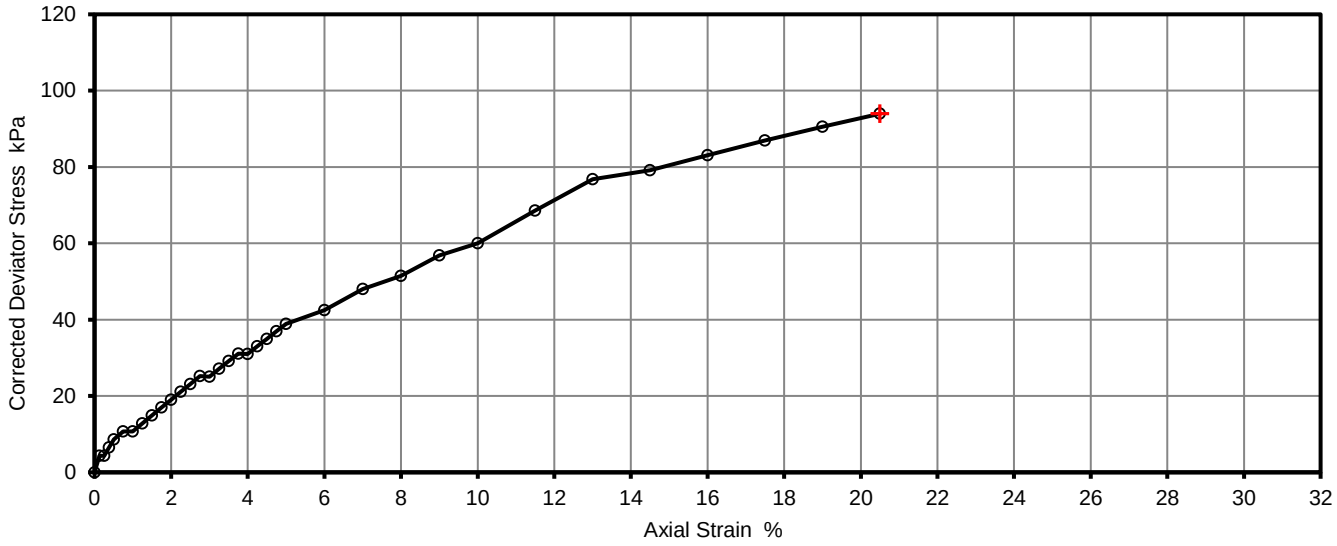

Mohr Circles

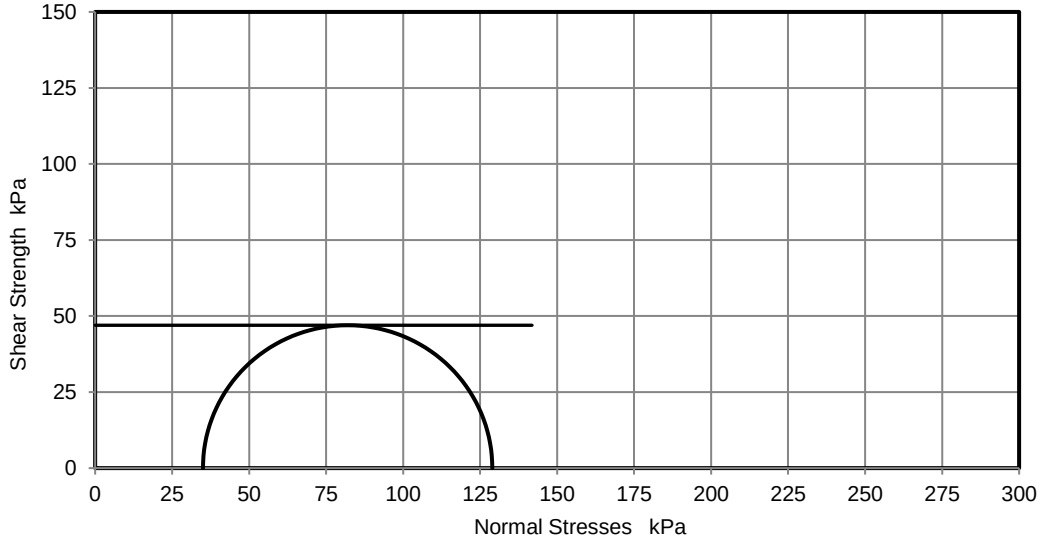

Deviator stress corrected for area change and membrane effects

Mohr circles and their interpretation is not covered by BS1377.
This is provided for information only.

Remarks

Approved: Cilla

Printed: 07/09/2022 11:13

Lab Sheet Reference :

Fig. No. 1

Sheet 31

Unconsolidated Undrained Triaxial Compression Test without measurement of pore pressure - single specimen

Job Ref	P21060		
Borehole/Pit No.	WTP-BH057		
Site Name	Water Supply Project - Ground Investigation Contract - Lot 1	Sample No.	6
Soil Description	Slightly sandy gravelly CLAY	Depth	7.50
		Sample Type	GB
		KeyLAB ID	PGL120220204138
Test Method	BS1377 : Part 7 : 1990, clause 8, single specimen		

Test Number		1	
Length		200.0	mm
Diameter		100.0	mm
Bulk Density		2.22	Mg/m3
Moisture Content		12.1	%
Dry Density		1.98	Mg/m3
Rate of Strain			%/min
Cell Pressure		1500	kPa
At failure	Axial Strain	17.5	%
	Deviator Stress, (σ1 - σ3)f	75	kPa
	Undrained Shear Strength, cu	37	kPa ½(σ1 - σ3)f
	Mode of Failure	Plastic	

Deviator Stress v Axial Strain

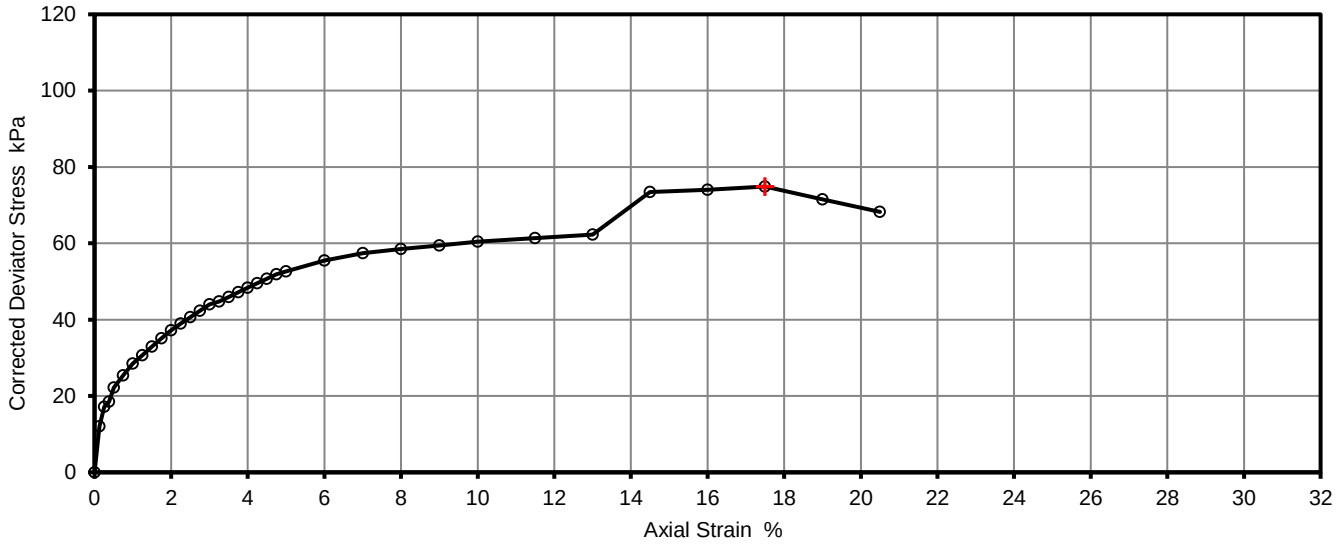

Mohr Circles

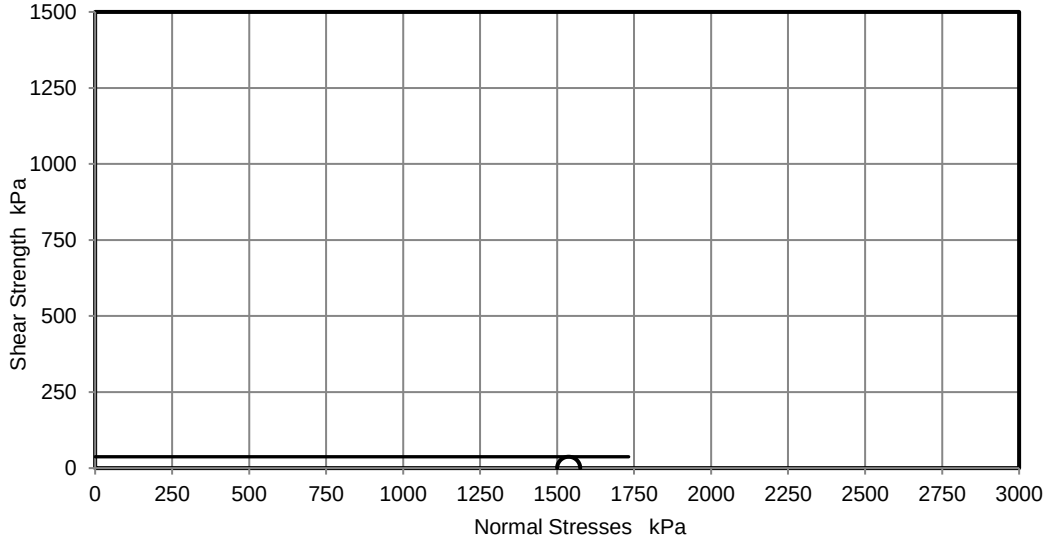

Deviator stress corrected for area change and membrane effects

Mohr circles and their interpretation is not covered by BS1377.
This is provided for information only.

Remarks

Approved: Cilla

Printed: 07/09/2022 11:13

Lab Sheet Reference :

Fig. No. 1

Sheet 32

Unconsolidated Undrained Triaxial Compression Test without measurement of pore pressure - single specimen

Job Ref	P21060		
Borehole/Pit No.	WTP-BH057		
Site Name	Water Supply Project - Ground Investigation Contract - Lot 1	Sample No.	GB
Soil Description	Slightly sandy slightly gravelly CLAY	Depth	10.60
		Sample Type	G
		KeyLAB ID	PGL1202204201
Test Method	BS1377 : Part 7 : 1990, clause 8, single specimen		

Test Number		1	
Length		200.0	mm
Diameter		100.0	mm
Bulk Density		2.00	Mg/m3
Moisture Content		11.2	%
Dry Density		1.80	Mg/m3
Rate of Strain			%/min
Cell Pressure		210	kPa
At failure	Axial Strain	9.0	%
	Deviator Stress, (σ1 - σ3)f	128	kPa
	Undrained Shear Strength, cu	64	kPa ½(σ1 - σ3)f
	Mode of Failure	Plastic	

Deviator Stress v Axial Strain

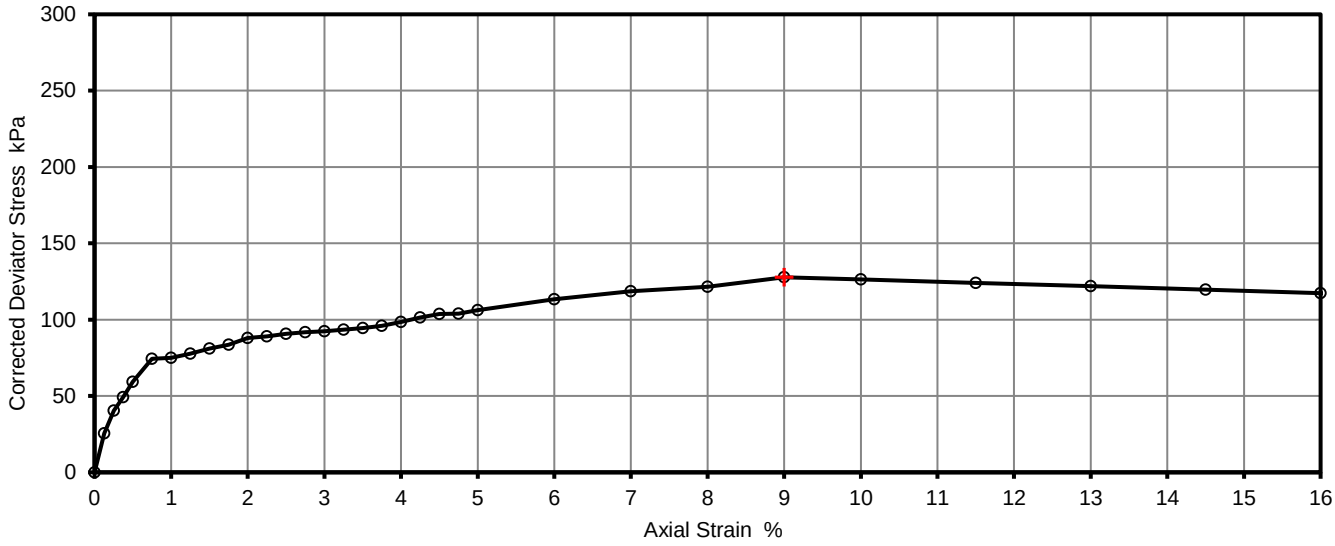

Mohr Circles

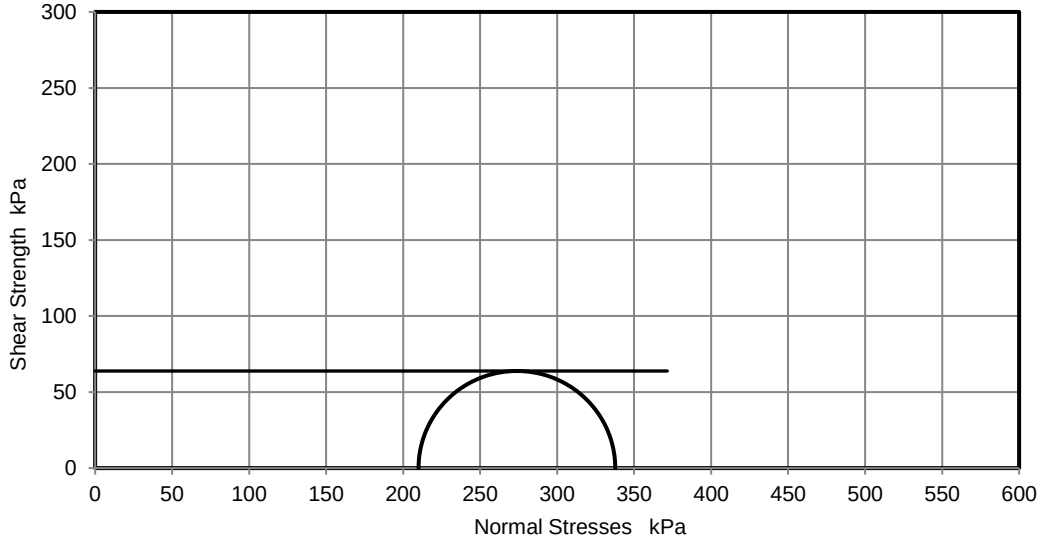

Deviator stress corrected for area change and membrane effects

Mohr circles and their interpretation is not covered by BS1377.
This is provided for information only.

Remarks

Approved: Cilla

Printed: 07/09/2022 11:13

Lab Sheet Reference :

Fig. No. 1

Sheet 33

Unconsolidated Undrained Triaxial Compression Test without measurement of pore pressure - single specimen

Job Ref	P21060		
Borehole/Pit No.	WTP-BH060		
Site Name	Water Supply Project - Ground Investigation Contract - Lot 1	Sample No.	GB
Soil Description	Slightly sandy slightly gravelly CLAY with low cobble content	Depth	14.00
		Sample Type	G
		KeyLAB ID	PGL12022032825
Test Method	BS1377 : Part 7 : 1990, clause 8, single specimen		

Test Number		1	
Length		200.0	mm
Diameter		100.0	mm
Bulk Density		2.01	Mg/m3
Moisture Content		16.6	%
Dry Density		1.72	Mg/m3
Rate of Strain			%/min
Cell Pressure		270	kPa
At failure	Axial Strain	16.0	%
	Deviator Stress, (σ1 - σ3)f	218	kPa
	Undrained Shear Strength, cu	109	kPa ½(σ1 - σ3)f
	Mode of Failure	Plastic	

Deviator Stress v Axial Strain

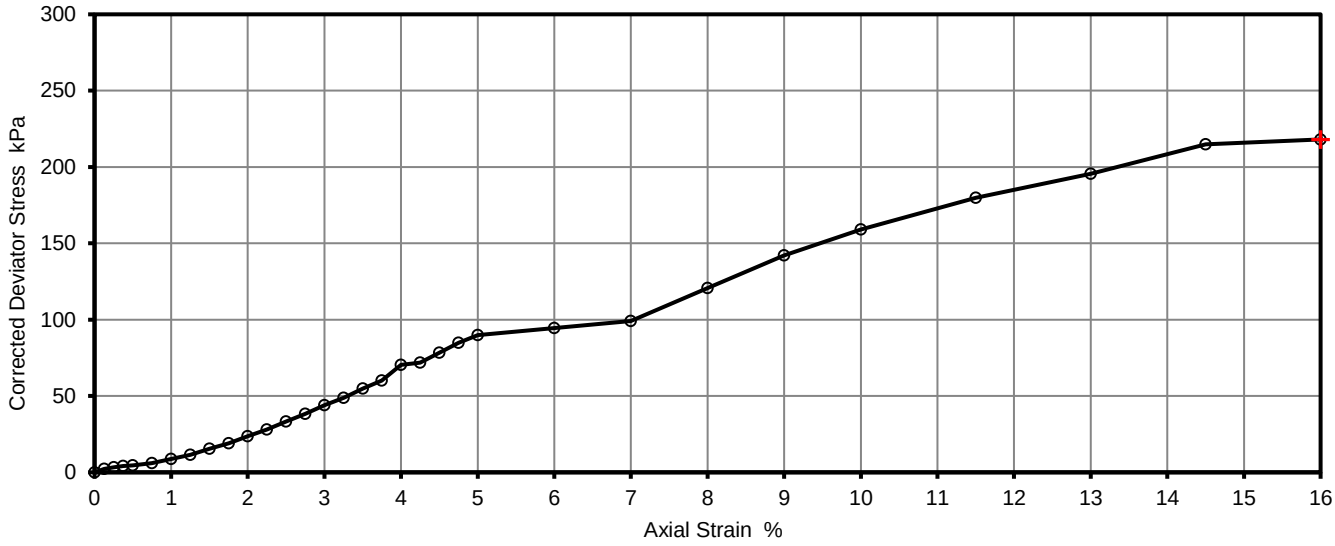

Mohr Circles

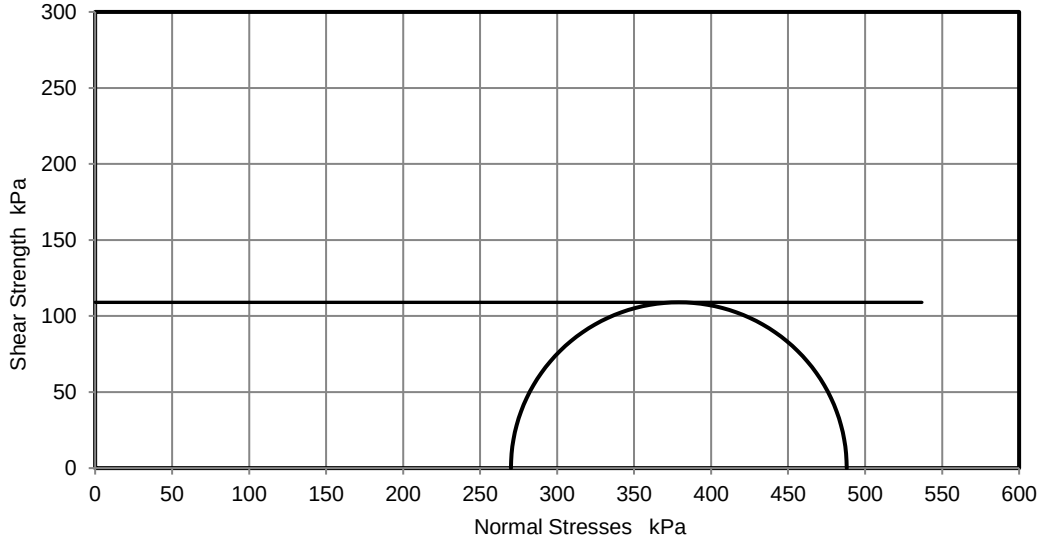

Deviator stress corrected for area change and membrane effects

Mohr circles and their interpretation is not covered by BS1377.
This is provided for information only.

Remarks

Approved: Cilla

Printed: 07/09/2022 11:13

Lab Sheet Reference :

Fig. No. 1

Sheet 34

Unconsolidated Undrained Triaxial Compression Test without measurement of pore pressure - single specimen

Job Ref	P21060		
Borehole/Pit No.	WTP-BH064		
Site Name	Water Supply Project - Ground Investigation Contract - Lot 1	Sample No.	GB
Soil Description	Slightly sandy slightly gravelly CLAY	Depth	3.25
		Sample Type	G
		KeyLAB ID	PGL1202204250
Test Method	BS1377 : Part 7 : 1990, clause 8, single specimen		

Test Number		1	
Length		200.0	mm
Diameter		100.0	mm
Bulk Density		2.50	Mg/m3
Moisture Content		12.7	%
Dry Density		2.22	Mg/m3
Rate of Strain			%/min
Cell Pressure		120	kPa
At failure	Axial Strain	16.0	%
	Deviator Stress, (σ1 - σ3)f	192	kPa
	Undrained Shear Strength, cu	96	kPa ½(σ1 - σ3)f
	Mode of Failure	Plastic	

Deviator Stress v Axial Strain

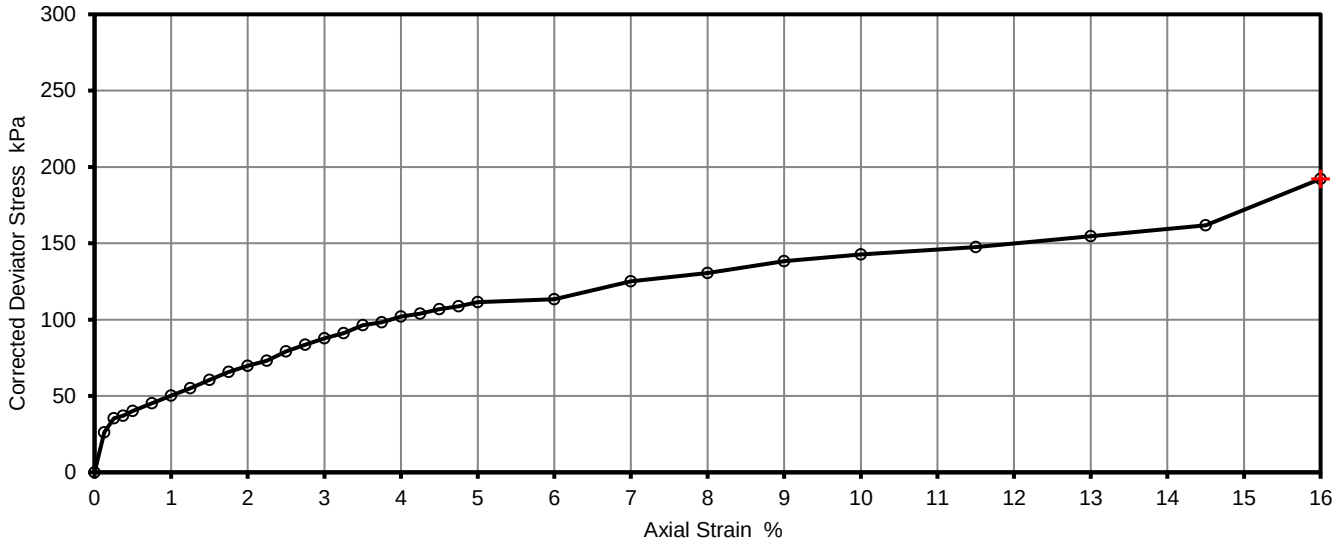

Mohr Circles

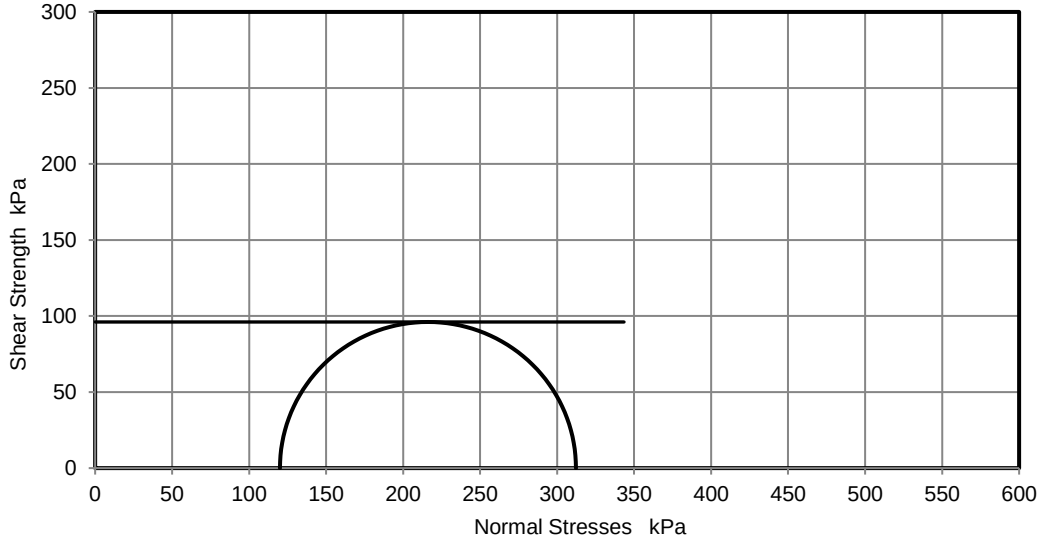

Deviator stress corrected for area change and membrane effects

Mohr circles and their interpretation is not covered by BS1377.
This is provided for information only.

Remarks

Approved: Cilla

Printed: 07/09/2022 11:13

Lab Sheet Reference :

Fig. No. 1

Sheet 35

Unconsolidated Undrained Triaxial Compression Test without measurement of pore pressure - single specimen

Job Ref	P21060		
Borehole/Pit No.	WTP-BH064		
Site Name	Water Supply Project - Ground Investigation Contract - Lot 1	Sample No.	GB
Soil Description	Slightly sandy slightly gravelly CLAY	Depth	6.35
		Sample Type	G
		KeyLAB ID	PGL1202203284
Test Method	BS1377 : Part 7 : 1990, clause 8, single specimen		

Test Number		1	
Length		200.0	mm
Diameter		100.0	mm
Bulk Density		1.87	Mg/m3
Moisture Content		10.2	%
Dry Density		1.70	Mg/m3
Rate of Strain			%/min
Cell Pressure		140	kPa
At failure	Axial Strain	10.0	%
	Deviator Stress, (σ1 - σ3)f	396	kPa
	Undrained Shear Strength, cu	198	kPa ½(σ1 - σ3)f
	Mode of Failure	Plastic	

Deviator Stress v Axial Strain

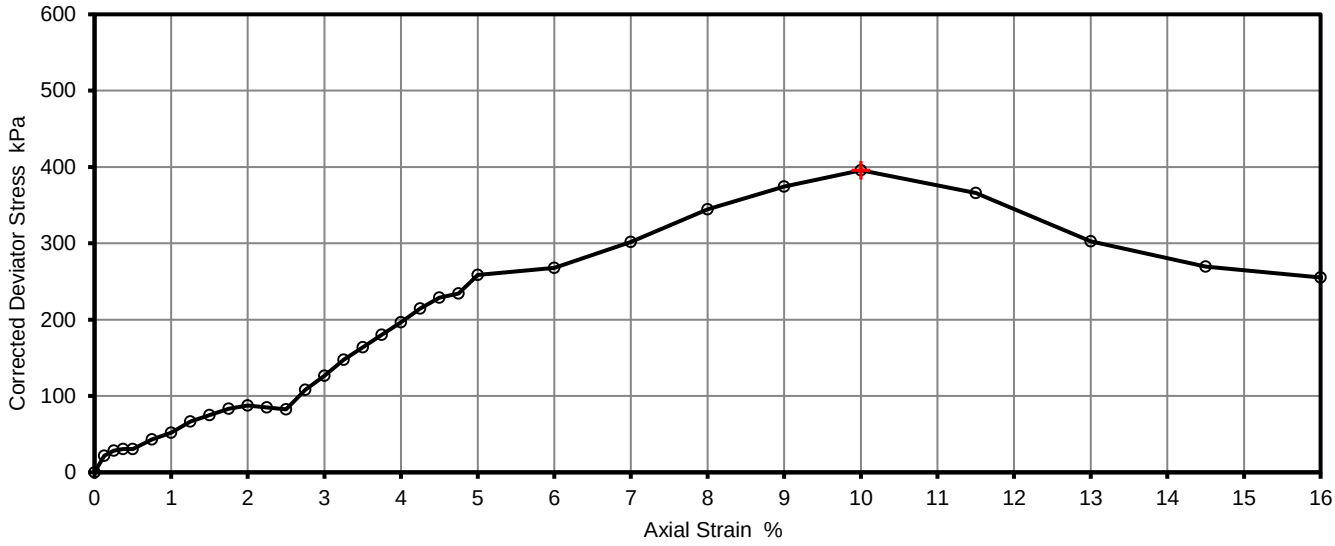

Mohr Circles

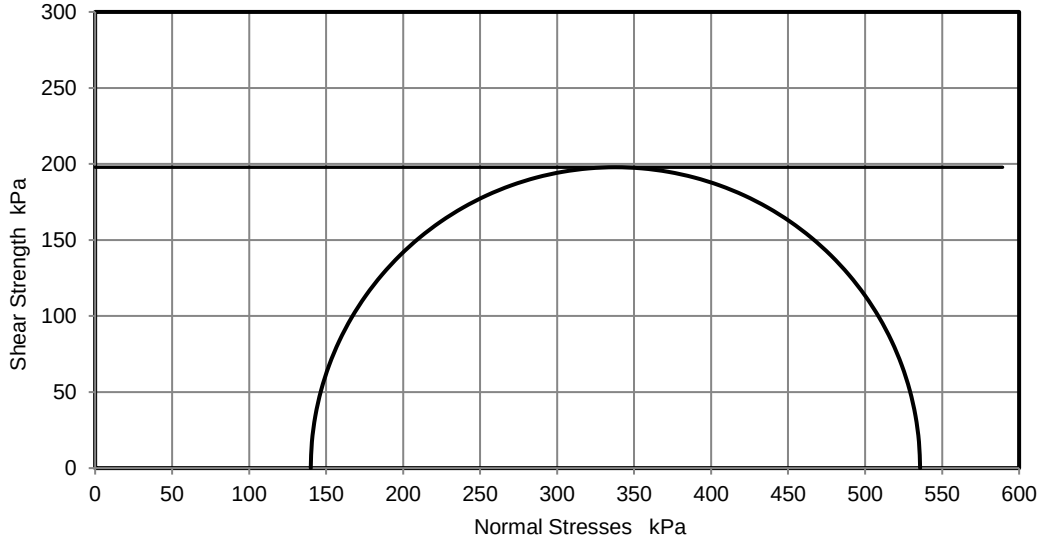

Deviator stress corrected for area change and membrane effects

Mohr circles and their interpretation is not covered by BS1377.
This is provided for information only.

Remarks

Approved: Cilla

Printed: 07/09/2022 11:13

Lab Sheet Reference :

Fig. No. 1

Sheet 36

Unconsolidated Undrained Triaxial Compression Test without measurement of pore pressure - single specimen

Job Ref	P21060		
Borehole/Pit No.	WTP-BH064		
Site Name	Water Supply Project - Ground Investigation Contract - Lot 1	Sample No.	GB
Soil Description	Slightly sandy slightly gravelly CLAY with medium cobble content	Depth	11.05
		Sample Type	G
		KeyLAB ID	PGL1202204259
Test Method	BS1377 : Part 7 : 1990, clause 8, single specimen		

Test Number		1	
Length		200.0	mm
Diameter		100.0	mm
Bulk Density		2.13	Mg/m3
Moisture Content		10.8	%
Dry Density		1.93	Mg/m3
Rate of Strain			%/min
Cell Pressure		210	kPa
At failure	Axial Strain	13.0	%
	Deviator Stress, (σ1 - σ3)f	170	kPa
	Undrained Shear Strength, cu	85	kPa ½(σ1 - σ3)f
	Mode of Failure	Plastic	

Deviator Stress v Axial Strain

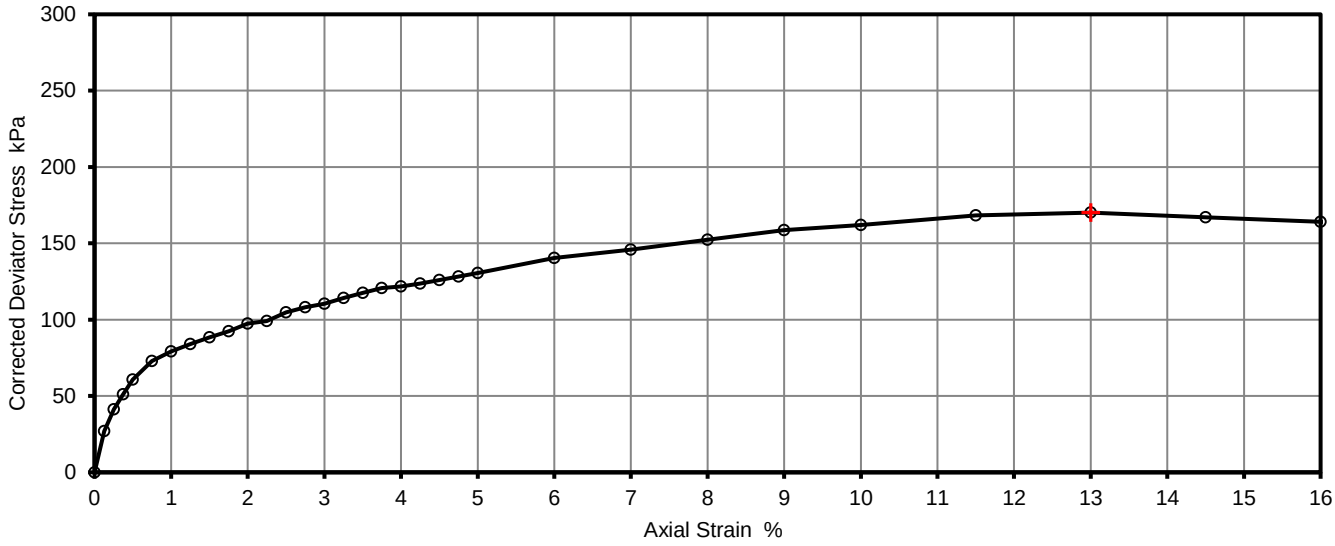

Mohr Circles

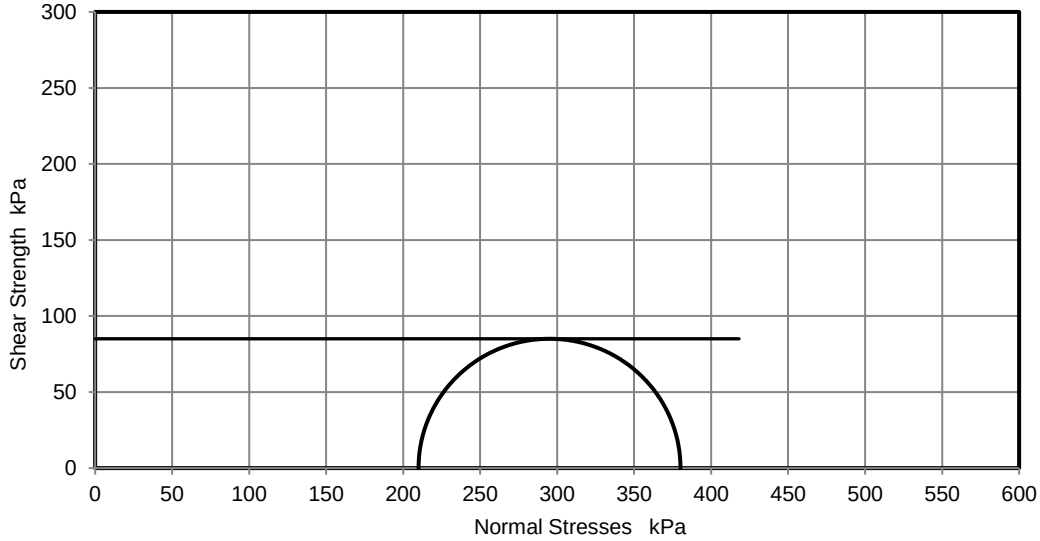

Deviator stress corrected for area change and membrane effects

Mohr circles and their interpretation is not covered by BS1377.
This is provided for information only.

Remarks

Approved: Cilla

Printed: 07/09/2022 11:13

Lab Sheet Reference :

Fig. No. 1

Unconsolidated Undrained Triaxial Compression Test without measurement of pore pressure - single specimen

Job Ref	P21060		
Borehole/Pit No.	WTP-BH070		
Site Name	Water Supply Project - Ground Investigation Contract - Lot 1	Sample No.	3
Soil Description	Slightly sandy slightly gravelly CLAY	Depth	1.00
		Sample Type	U
		KeyLAB ID	PGL120211102466
Test Method	BS1377 : Part 7 : 1990, clause 8, single specimen		

Test Number		1	
Length		200.0	mm
Diameter		100.0	mm
Bulk Density		2.00	Mg/m3
Moisture Content		17.6	%
Dry Density		1.70	Mg/m3
Rate of Strain			%/min
Cell Pressure		15	kPa
At failure	Axial Strain	0.1	%
	Deviator Stress, (σ1 - σ3)f	13	kPa
	Undrained Shear Strength, cu	7	kPa ½(σ1 - σ3)f
	Mode of Failure		

Deviator Stress v Axial Strain

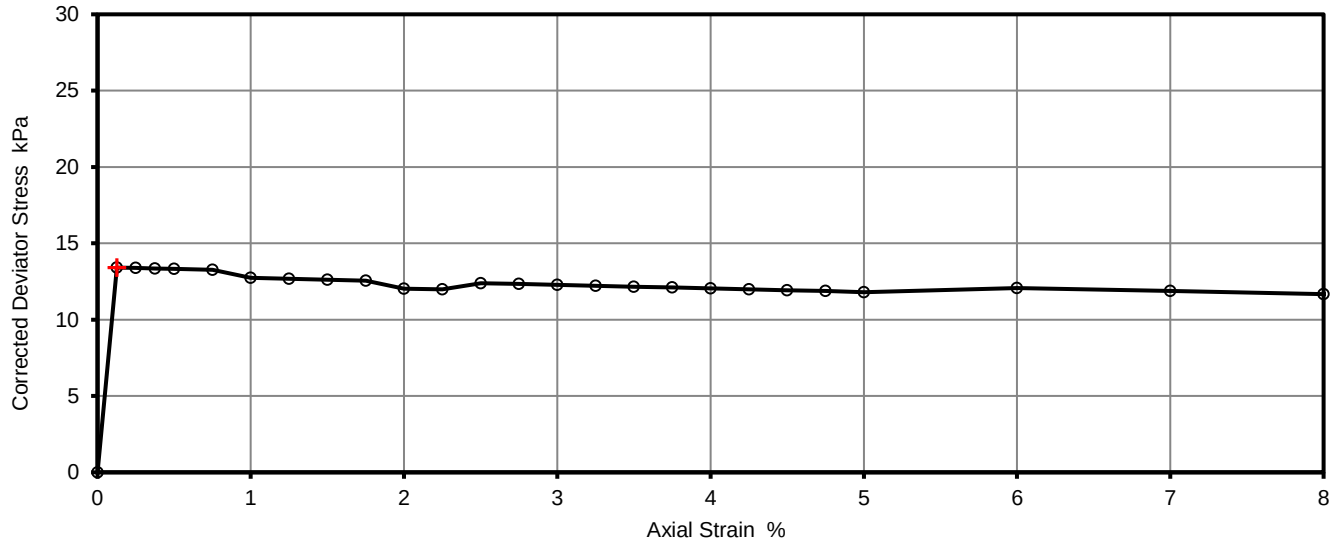

Mohr Circles

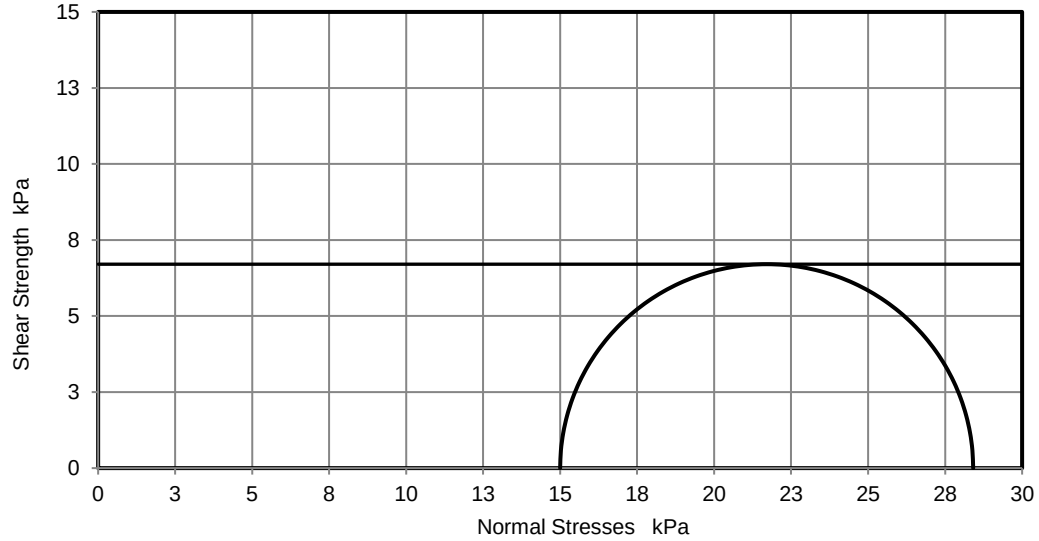

Deviator stress corrected for area change and membrane effects

Mohr circles and their interpretation is not covered by BS1377.
This is provided for information only.

Remarks

Approved: Cilla

Printed: 07/09/2022 11:13

Lab Sheet Reference :

Fig. No. 1

Unconsolidated Undrained Triaxial Compression Test without measurement of pore pressure - single specimen

Job Ref	P21060		
Borehole/Pit No.	WTP-BH070		
Site Name	Water Supply Project - Ground Investigation Contract - Lot 1	Sample No.	6
Soil Description	Slightly sandy slightly gravelly CLAY	Depth	2.20
		Sample Type	U
		KeyLAB ID	PGL120211102467
Test Method	BS1377 : Part 7 : 1990, clause 8, single specimen		

Test Number		1	
Length		200.0	mm
Diameter		100.0	mm
Bulk Density		2.64	Mg/m3
Moisture Content		12.9	%
Dry Density		2.34	Mg/m3
Rate of Strain			%/min
Cell Pressure		20	kPa
At failure	Axial Strain	20.5	%
	Deviator Stress, (σ1 - σ3)f	53	kPa
	Undrained Shear Strength, cu	27	kPa ½(σ1 - σ3)f
	Mode of Failure	Plastic	

Deviator Stress v Axial Strain

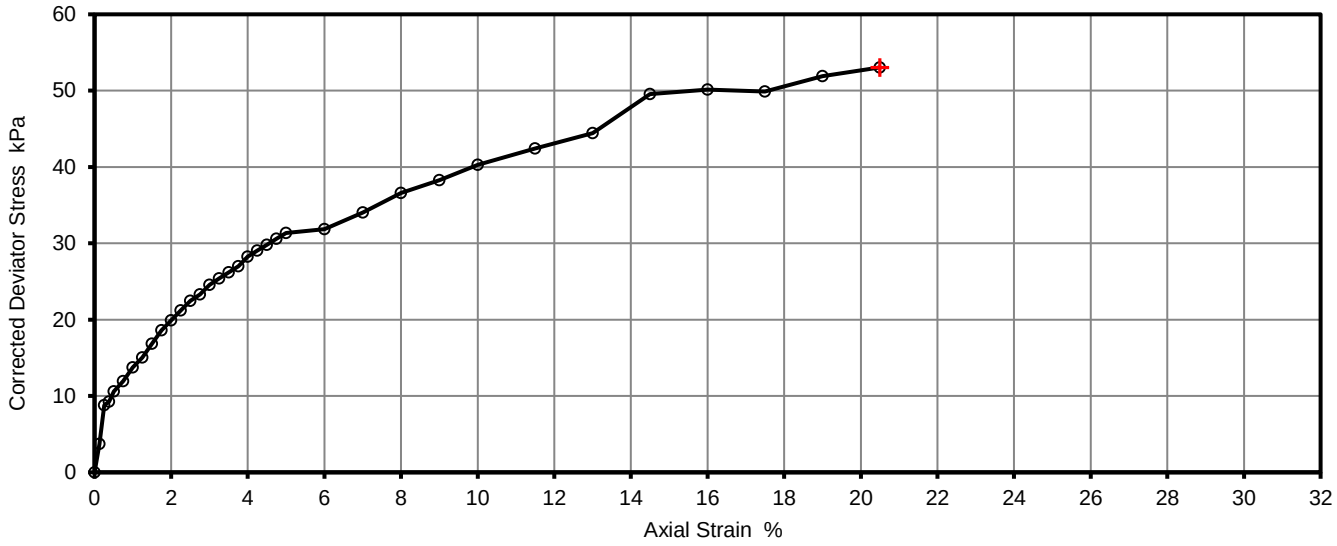

Mohr Circles

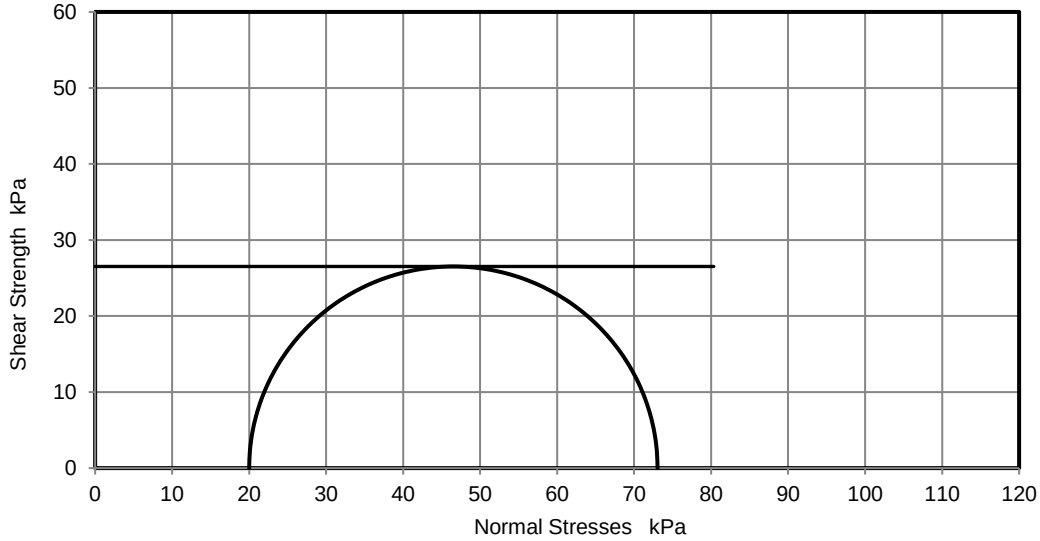

Deviator stress corrected for area change and membrane effects

Mohr circles and their interpretation is not covered by BS1377.
This is provided for information only.

Remarks

Approved: Cilla

Printed: 07/09/2022 11:13

Lab Sheet Reference :

Fig. No. 1

Sheet 39

Unconsolidated Undrained Triaxial Compression Test without measurement of pore pressure - single specimen

Job Ref	P21060		
Borehole/Pit No.	WTP-BH073		
Site Name	Water Supply Project - Ground Investigation Contract - Lot 1	Sample No.	GB
Soil Description	Slightly sandy slightly gravelly CLAY	Depth	12.45
		Sample Type	G
		KeyLAB ID	PGL1202203280
Test Method	BS1377 : Part 7 : 1990, clause 8, single specimen		

Test Number		1	
Length		200.0	mm
Diameter		100.0	mm
Bulk Density		2.32	Mg/m3
Moisture Content		12.1	%
Dry Density		2.07	Mg/m3
Rate of Strain			%/min
Cell Pressure		240	kPa
At failure	Axial Strain	10.0	%
	Deviator Stress, (σ1 - σ3)f	250	kPa
	Undrained Shear Strength, cu	125	kPa ½(σ1 - σ3)f
	Mode of Failure	Plastic	

Deviator Stress v Axial Strain

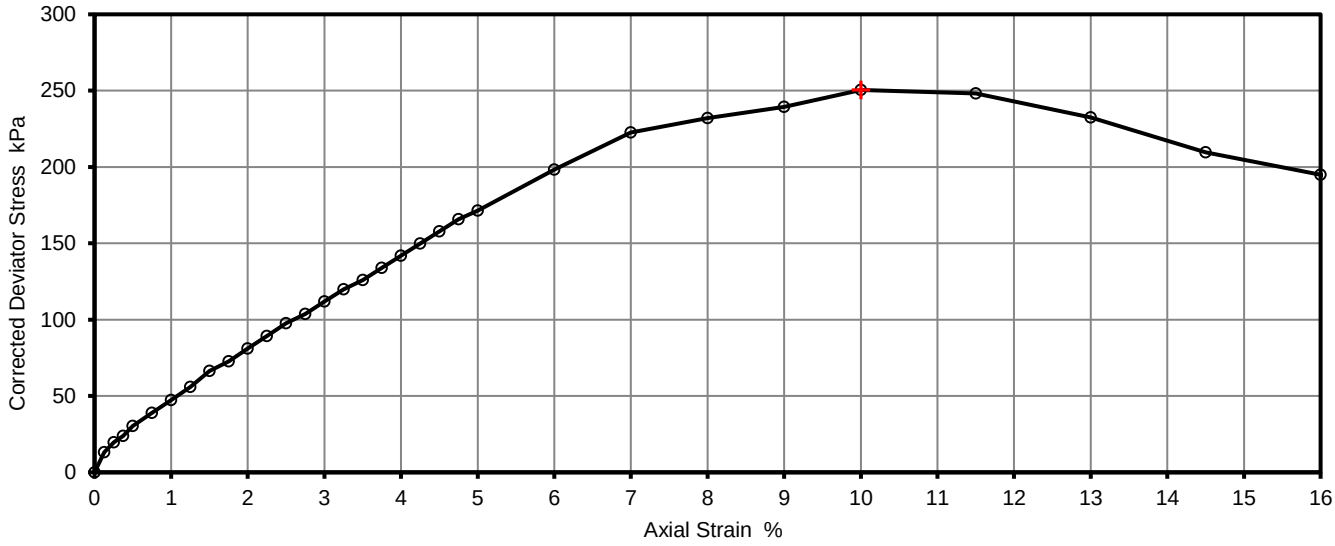

Mohr Circles

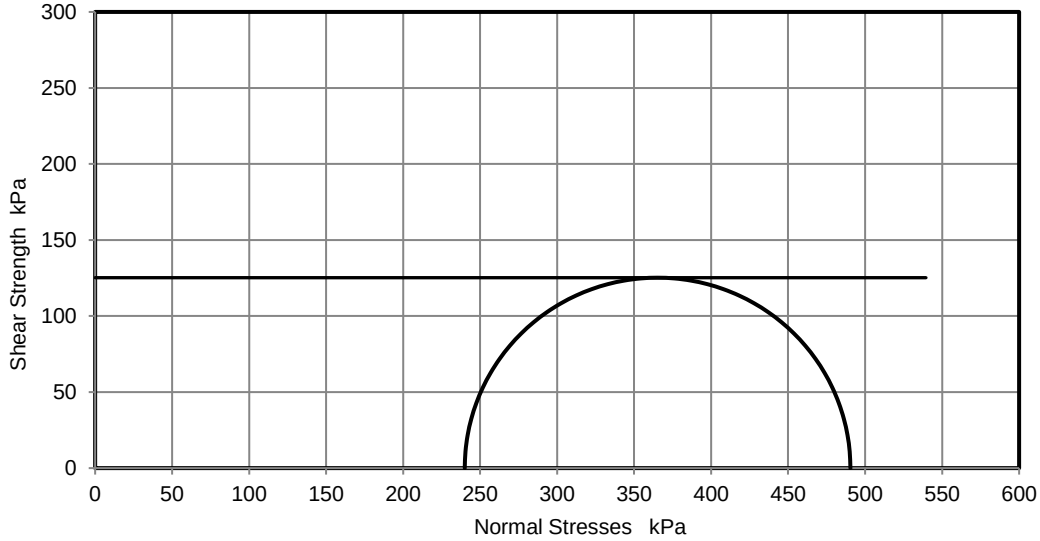

Deviator stress corrected for area change and membrane effects

Mohr circles and their interpretation is not covered by BS1377.
This is provided for information only.

Remarks

Approved: Cilla

Printed: 07/09/2022 11:13

Lab Sheet Reference :

Fig. No. 1

Sheet 40

Unconsolidated Undrained Triaxial Compression Test without measurement of pore pressure - single specimen

Job Ref	P21060		
Borehole/Pit No.	WTP-BH073		
Site Name	Water Supply Project - Ground Investigation Contract - Lot 1	Sample No.	GB
Soil Description	Slightly sandy slightly gravelly CLAY	Depth	18.25
		Sample Type	G
		KeyLAB ID	PGL1202203281
Test Method	BS1377 : Part 7 : 1990, clause 8, single specimen		

Test Number		1	
Length		200.0	mm
Diameter		100.0	mm
Bulk Density		2.37	Mg/m3
Moisture Content		16.5	%
Dry Density		2.04	Mg/m3
Rate of Strain			%/min
Cell Pressure		360	kPa
At failure	Axial Strain	11.5	%
	Deviator Stress, (σ1 - σ3)f	320	kPa
	Undrained Shear Strength, cu	160	kPa ½(σ1 - σ3)f
	Mode of Failure	Plastic	

Deviator Stress v Axial Strain

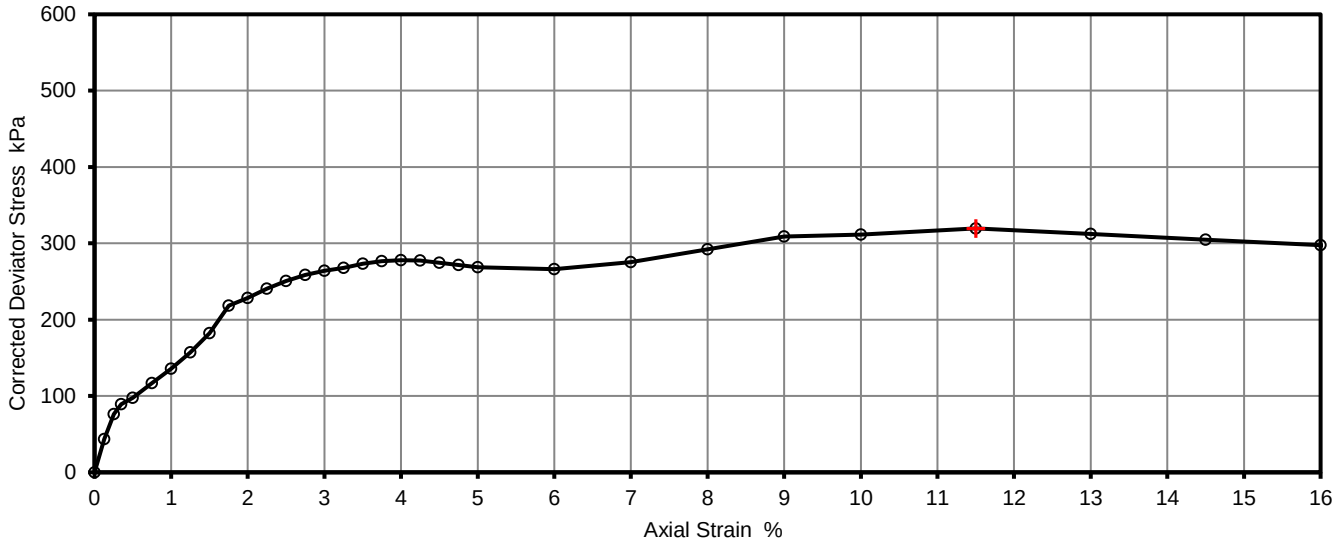

Mohr Circles

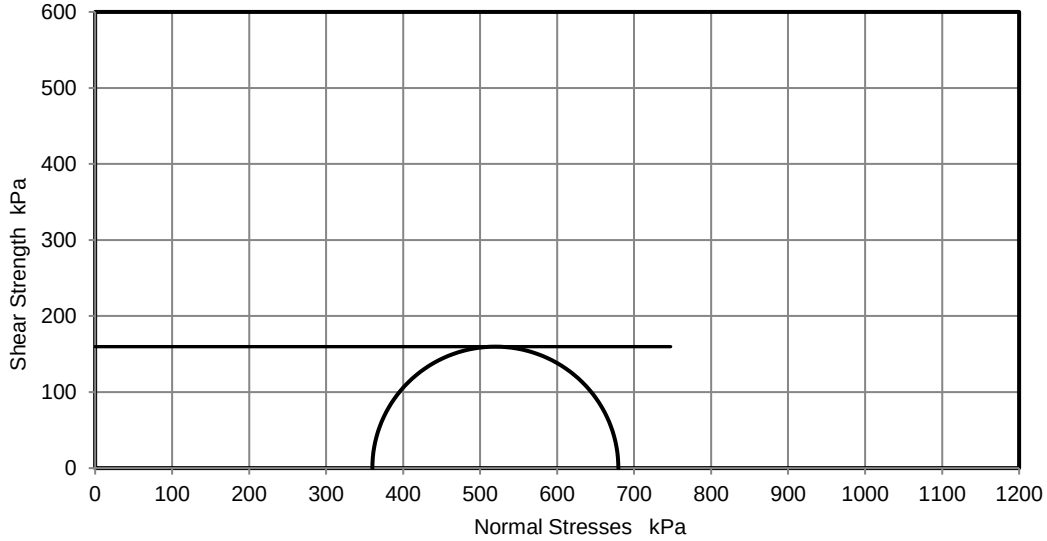

Deviator stress corrected for area change and membrane effects

Mohr circles and their interpretation is not covered by BS1377.
This is provided for information only.

Remarks

Approved	Printed
Cilla	07/09/2022 11:13

Lab Sheet Reference :

Fig. No. 1

Unconsolidated Undrained Triaxial Compression Test without measurement of pore pressure - single specimen

Job Ref	P21060		
Borehole/Pit No.	WTP-BH080		
Site Name	Water Supply Project - Ground Investigation Contract - Lot 1	Sample No.	GB
Soil Description	Slightly sandy gravelly CLAY with low cobble content	Depth	3.33
		Sample Type	G
		KeyLAB ID	PGL1202203285
Test Method	BS1377 : Part 7 : 1990, clause 8, single specimen		

Test Number		1	
Length		200.0	mm
Diameter		100.0	mm
Bulk Density		2.07	Mg/m3
Moisture Content		9.9	%
Dry Density		1.88	Mg/m3
Rate of Strain			%/min
Cell Pressure		60	kPa
At failure	Axial Strain	20.5	%
	Deviator Stress, (σ1 - σ3)f	260	kPa
	Undrained Shear Strength, cu	130	kPa ½(σ1 - σ3)f
	Mode of Failure	Plastic	

Deviator Stress v Axial Strain

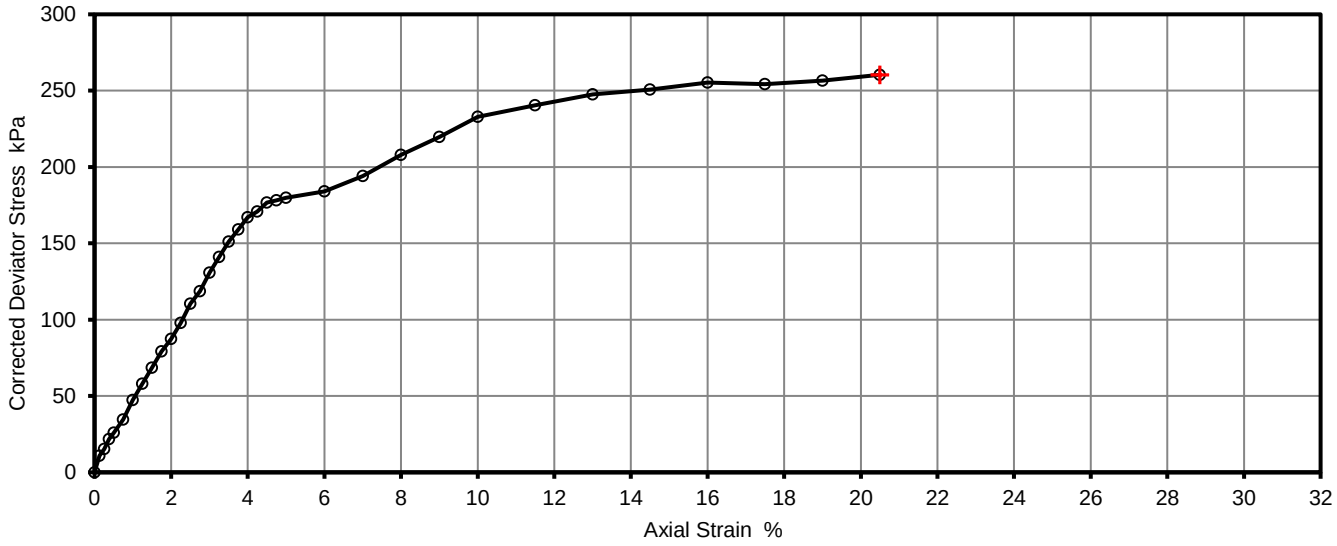

Mohr Circles

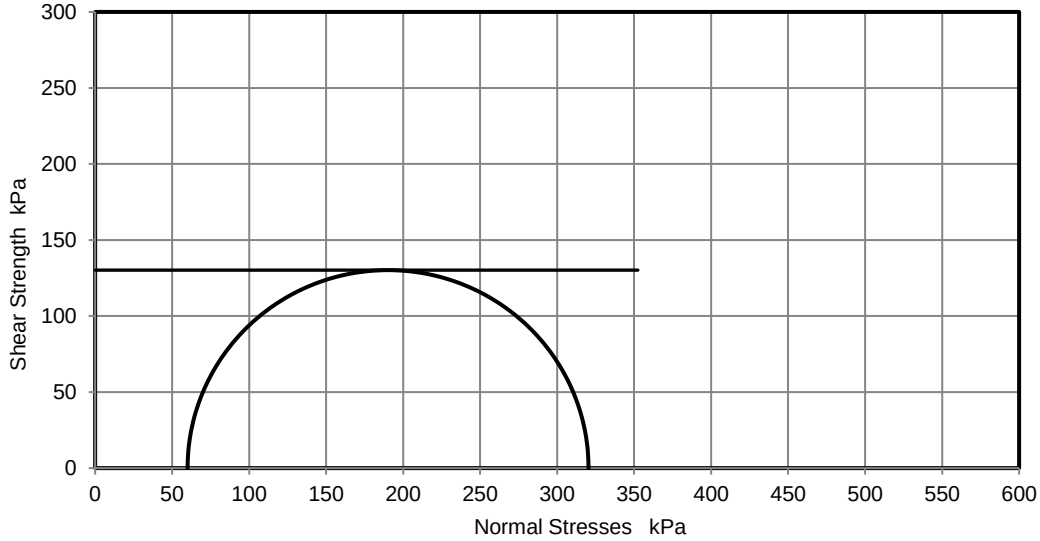

Deviator stress corrected for area change and membrane effects

Mohr circles and their interpretation is not covered by BS1377.
This is provided for information only.

Remarks

Approved: Cilla

Printed: 07/09/2022 11:13

Lab Sheet Reference :

Fig. No. 1

Sheet 42

Unconsolidated Undrained Triaxial Compression Test without measurement of pore pressure - single specimen

Job Ref	P21060		
Borehole/Pit No.	WTP-BH080		
Site Name	Water Supply Project - Ground Investigation Contract - Lot 1	Sample No.	GB
Soil Description	Slightly sandy slightly gravelly CLAY	Depth	12.72
		Sample Type	G
		KeyLAB ID	PGL1202203282
Test Method	BS1377 : Part 7 : 1990, clause 8, single specimen		

Test Number		1	
Length		200.0	mm
Diameter		100.0	mm
Bulk Density		2.37	Mg/m3
Moisture Content		10.1	%
Dry Density		2.16	Mg/m3
Rate of Strain			%/min
Cell Pressure		2240	kPa
At failure	Axial Strain	11.5	%
	Deviator Stress, (σ1 - σ3)f	621	kPa
	Undrained Shear Strength, cu	310	kPa ½(σ1 - σ3)f
	Mode of Failure	Plastic	

Deviator Stress v Axial Strain

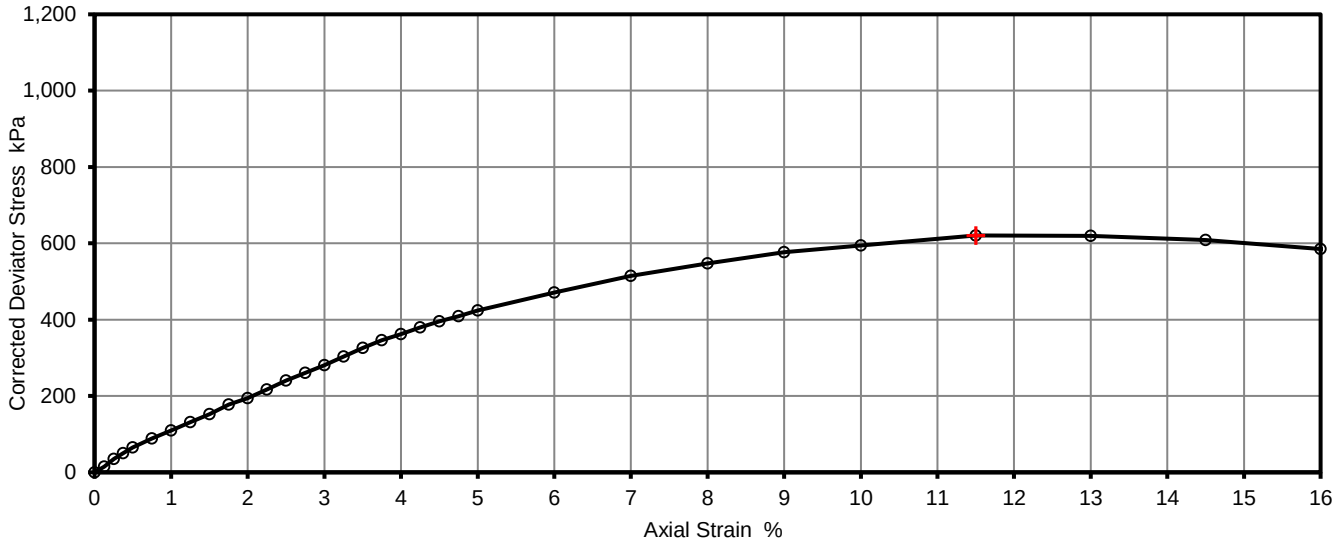

Mohr Circles

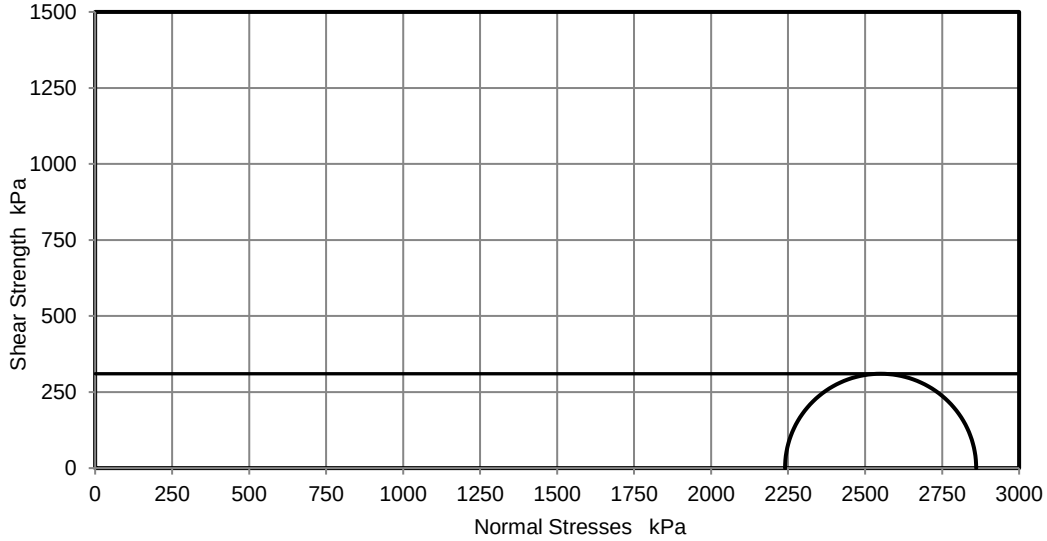

Deviator stress corrected for area change and membrane effects

Mohr circles and their interpretation is not covered by BS1377.
This is provided for information only.

Remarks

Approved: Cilla

Printed: 07/09/2022 11:13

Lab Sheet Reference :

Fig. No. 1

Unconsolidated Undrained Triaxial Compression Test without measurement of pore pressure - single specimen

Job Ref	P21060		
Borehole/Pit No.	WTP-BH080		
Site Name	Water Supply Project - Ground Investigation Contract - Lot 1	Sample No.	GB
Soil Description	Slightly sandy gravelly CLAY	Depth	18.35
		Sample Type	G
		KeyLAB ID	PGL1202203288
Test Method	BS1377 : Part 7 : 1990, clause 8, single specimen		

Test Number		1	
Length		200.0	mm
Diameter		100.0	mm
Bulk Density		2.28	Mg/m3
Moisture Content		16.0	%
Dry Density		1.97	Mg/m3
Rate of Strain			%/min
Cell Pressure		360	kPa
At failure	Axial Strain	16.0	%
	Deviator Stress, (σ1 - σ3)f	45	kPa
	Undrained Shear Strength, cu	22	kPa ½(σ1 - σ3)f
	Mode of Failure	Plastic	

Deviator Stress v Axial Strain

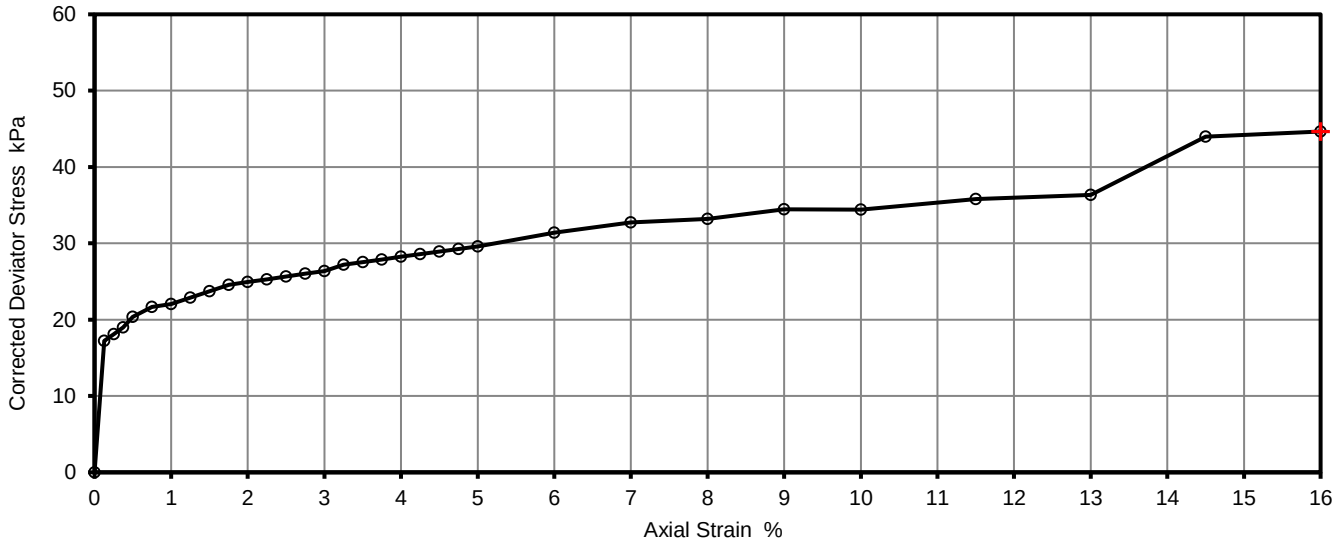

Mohr Circles

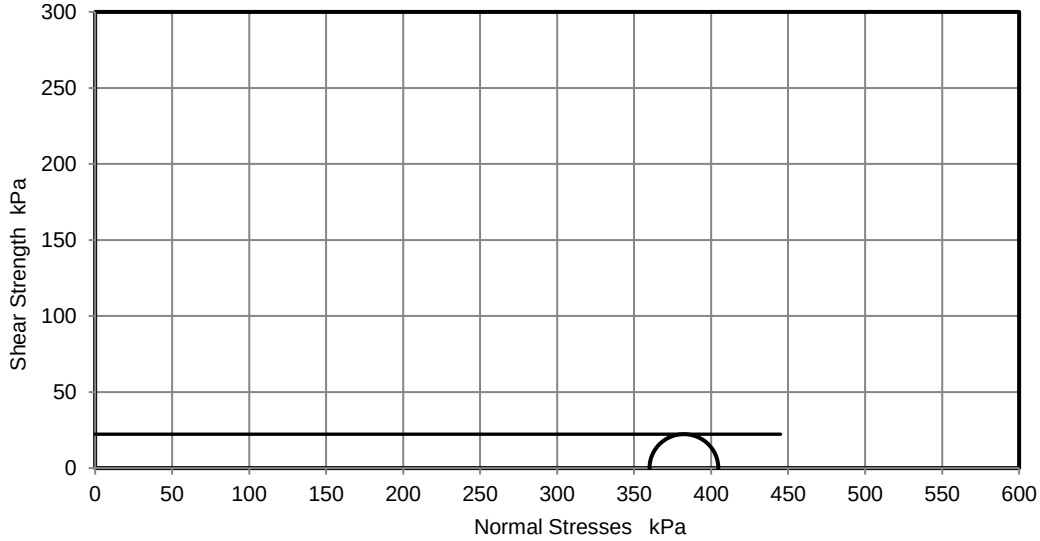

Deviator stress corrected for area change and membrane effects

Mohr circles and their interpretation is not covered by BS1377.
This is provided for information only.

Remarks

Approved: Cilla

Printed: 07/09/2022 11:13

Lab Sheet Reference :

Fig. No. 1

Sheet 44

Unconsolidated Undrained Triaxial Compression Test without measurement of pore pressure - single specimen

Job Ref	P21060		
Borehole/Pit No.	WTP-BH082		
Site Name	Water Supply Project - Ground Investigation Contract - Lot 1	Sample No.	GB
Soil Description	Slightly gravelly slightly sandy CLAY	Depth	7.30
		Sample Type	G
		KeyLAB ID	PGL1202204202
Test Method	BS1377 : Part 7 : 1990, clause 8, single specimen		

Test Number		1	
Length		200.0	mm
Diameter		100.0	mm
Bulk Density		1.95	Mg/m3
Moisture Content		18.4	%
Dry Density		1.64	Mg/m3
Rate of Strain			%/min
Cell Pressure		140	kPa
At failure	Axial Strain	16.0	%
	Deviator Stress, (σ1 - σ3)f	391	kPa
	Undrained Shear Strength, cu	196	kPa ½(σ1 - σ3)f
	Mode of Failure	Plastic	

Deviator Stress v Axial Strain

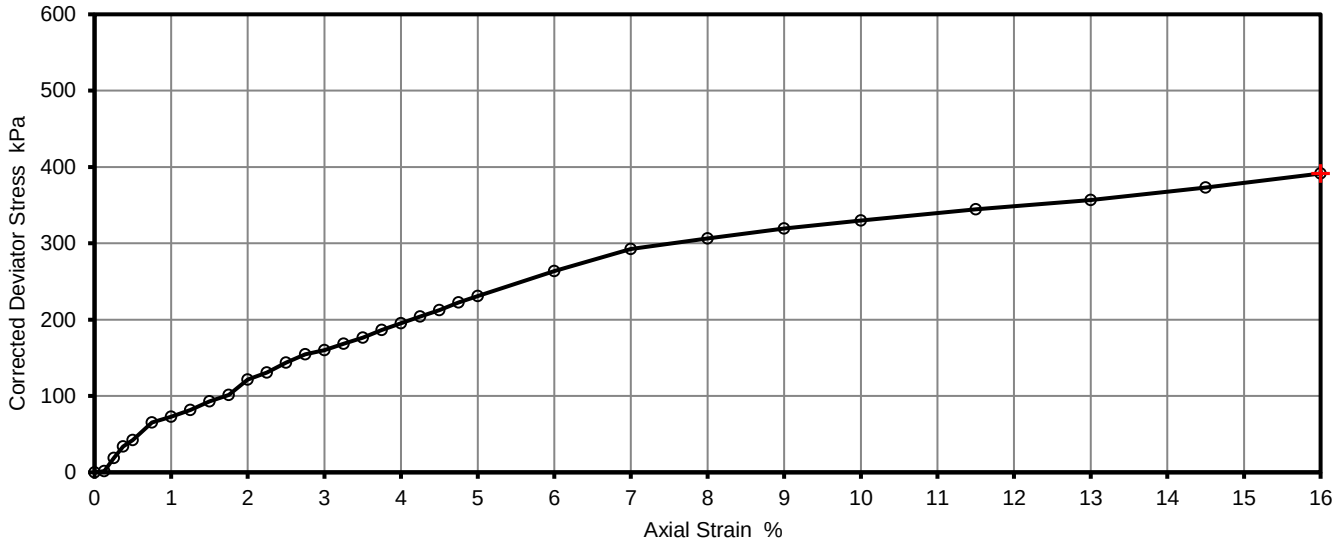

Mohr Circles

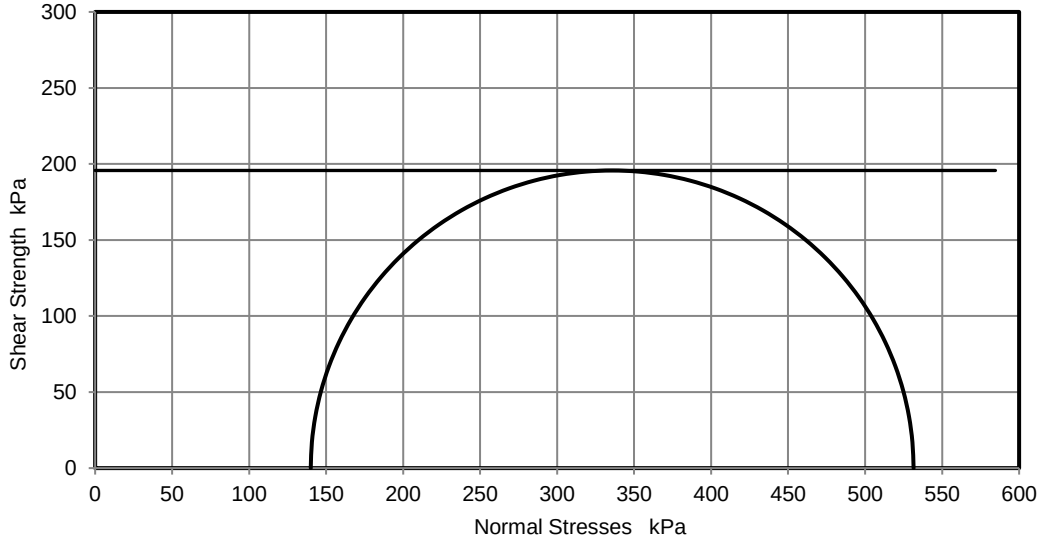

Deviator stress corrected for area change and membrane effects

Mohr circles and their interpretation is not covered by BS1377.
This is provided for information only.

Remarks

Approved: Cilla

Printed: 07/09/2022 11:13

Lab Sheet Reference :

Fig. No. 1

Sheet 45

Unconsolidated Undrained Triaxial Compression Test without measurement of pore pressure - single specimen

Job Ref	P21060		
Borehole/Pit No.	WTP-BH082		
Site Name	Water Supply Project - Ground Investigation Contract - Lot 1	Sample No.	10
Soil Description	Slightly gravelly slightly sandy CLAY with medium cobble content	Depth	13.50
		Sample Type	GB
		KeyLAB ID	PGL120220204188
Test Method	BS1377 : Part 7 : 1990, clause 8, single specimen		

Test Number		1	
Length		200.0	mm
Diameter		100.0	mm
Bulk Density		2.40	Mg/m3
Moisture Content		10.7	%
Dry Density		2.17	Mg/m3
Rate of Strain			%/min
Cell Pressure		270	kPa
At failure	Axial Strain	10.0	%
	Deviator Stress, (σ1 - σ3)f	351	kPa
	Undrained Shear Strength, cu	176	kPa ½(σ1 - σ3)f
	Mode of Failure	Plastic	

Deviator Stress v Axial Strain

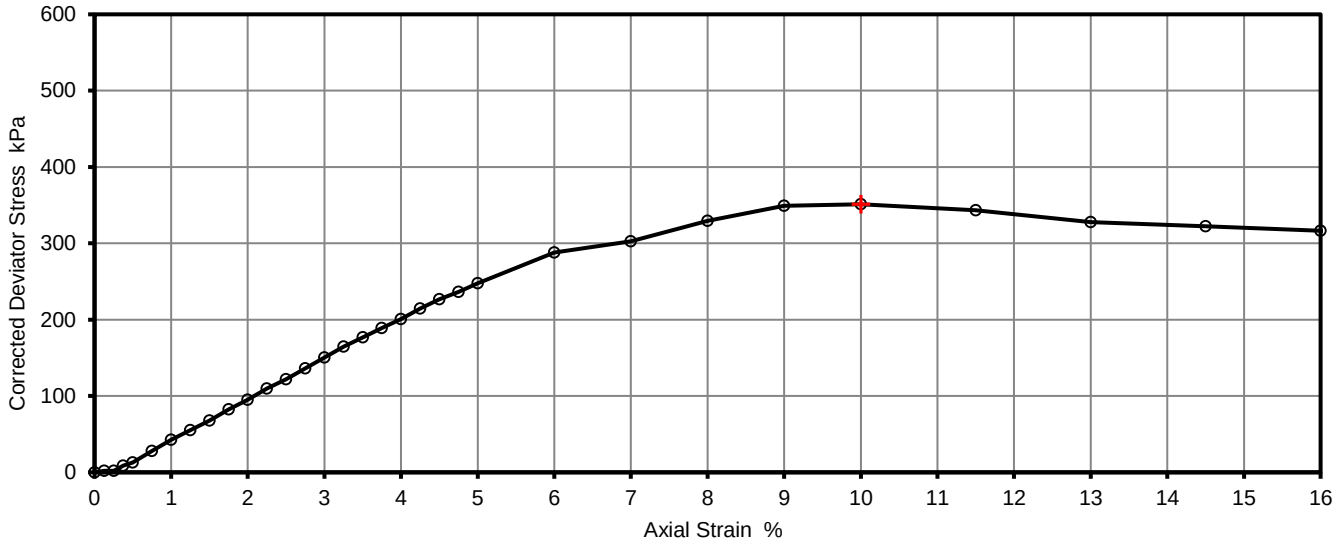

Mohr Circles

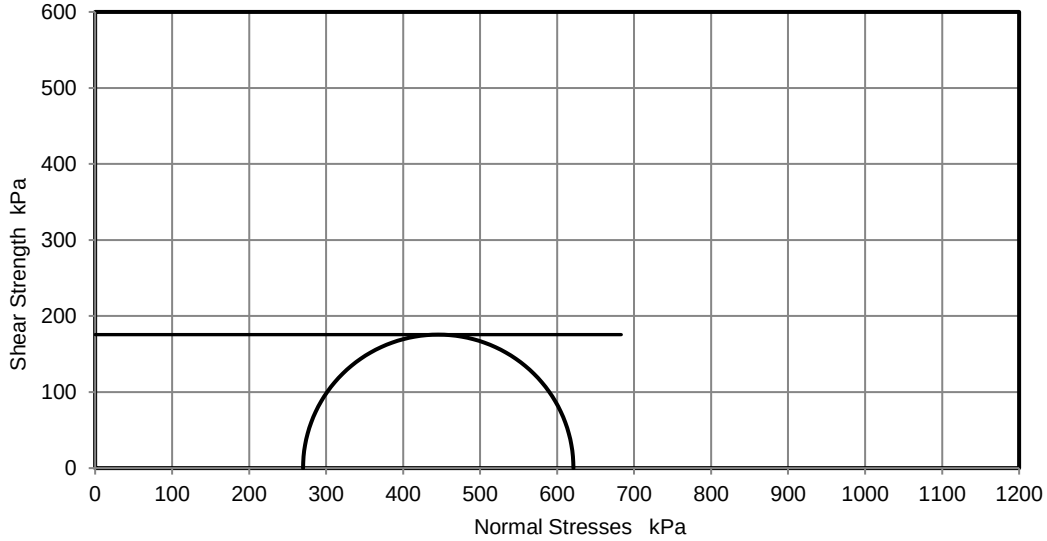

Deviator stress corrected for area change and membrane effects

Mohr circles and their interpretation is not covered by BS1377.
This is provided for information only.

Remarks

Approved	Printed
Cilla	07/09/2022 11:13

Lab Sheet Reference :

Fig. No. 1

Unconsolidated Undrained Triaxial Compression Test without measurement of pore pressure - single specimen

Job Ref	P21060		
Borehole/Pit No.	WTP-BH082		
Site Name	Water Supply Project - Ground Investigation Contract - Lot 1	Sample No.	12
Soil Description	Slightly sandy gravelly CLAY with medium cobble content	Depth	16.50
		Sample Type	GB
		KeyLAB ID	PGL120220204190
Test Method	BS1377 : Part 7 : 1990, clause 8, single specimen		

Test Number		1	
Length		200.0	mm
Diameter		100.0	mm
Bulk Density		2.16	Mg/m3
Moisture Content		10.4	%
Dry Density		1.96	Mg/m3
Rate of Strain			%/min
Cell Pressure		330	kPa
At failure	Axial Strain	20.5	%
	Deviator Stress, (σ1 - σ3)f	151	kPa
	Undrained Shear Strength, cu	76	kPa ½(σ1 - σ3)f
	Mode of Failure	Plastic	

Deviator Stress v Axial Strain

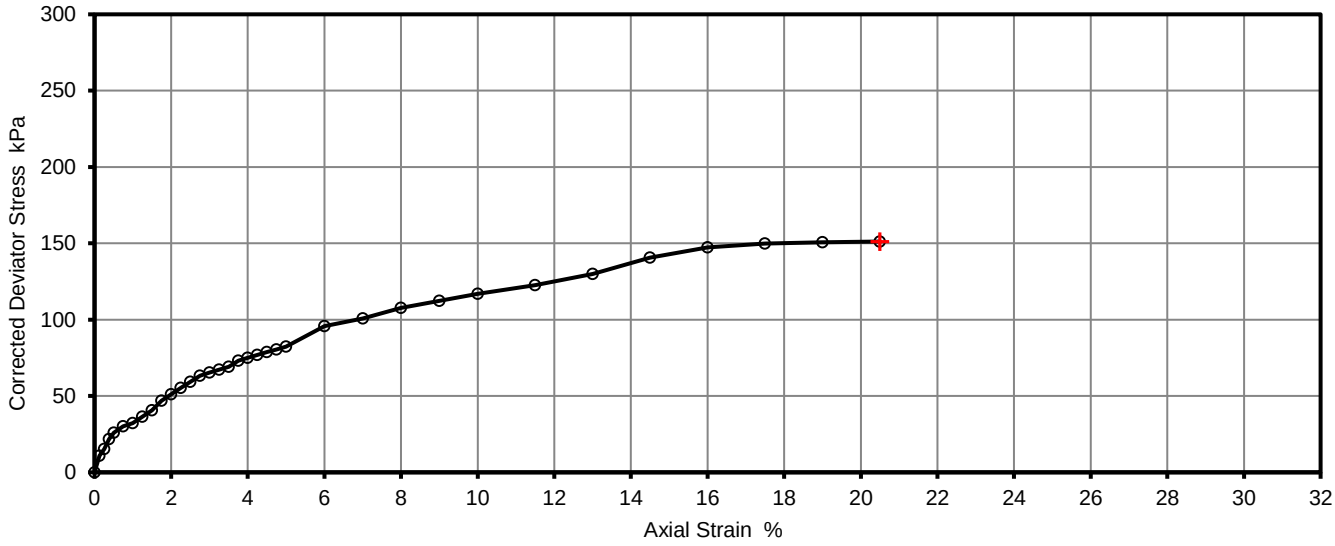

Mohr Circles

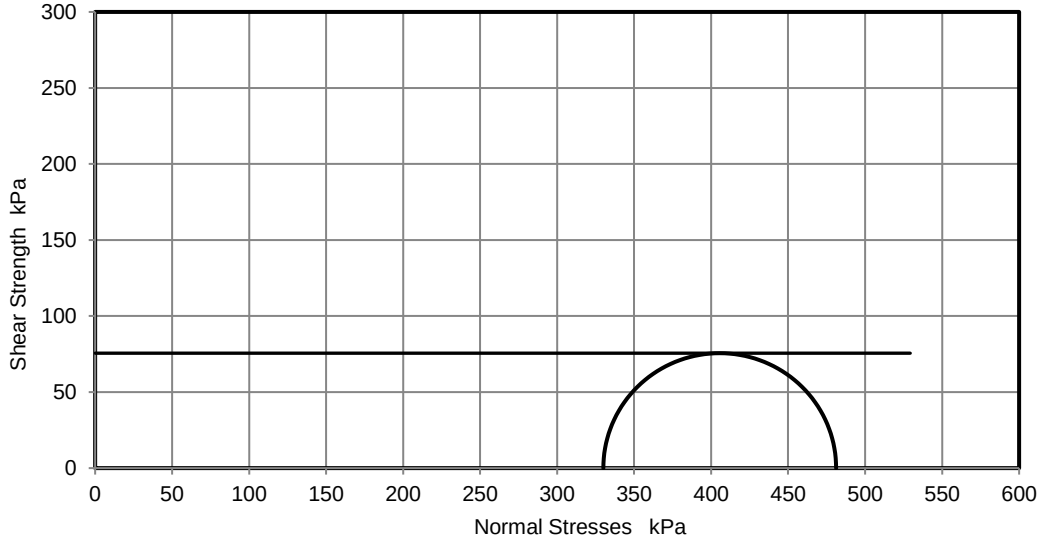

Deviator stress corrected for area change and membrane effects

Mohr circles and their interpretation is not covered by BS1377.
This is provided for information only.

Remarks

Approved: Cilla

Printed: 07/09/2022 11:13

Lab Sheet Reference :

Fig. No. 1

Sheet 47

	Unconsolidated Undrained Triaxial Compression Test without measurement of pore pressure - Multistage test			Job Ref	P21060
				Borehole/Pit No.	WTP-BH002
Site Name	Water Supply Project - Ground Investigation Contract - Lot 1			Sample No.	GB
Soil Description				Depth	10.50
Specimen Reference		Specimen Depth	m	Sample Type	G
Specimen Description	Slightly sandy slightly gravelly CLAY			KeyLAB ID	PGL1202204265
Test Method	BS1377:Part 7:1990, clause 9, multistage test on a single specir			Date of test	

Length	mm	200.0
Diameter	mm	100.0
Bulk Density	Mg/m3	2.54
Moisture Content	%	8.6
Dry Density	Mg/m3	2.33

Rate of Strain			%/min	3.00		
Stage Number				1	2	
Cell Pressure			kPa	210	420	
End of stage	Axial Strain		%	6.0	1.8	-2146826246.0
	Deviator Stress, (σ1 - σ3) corrected for area and membrane		kPa	1143.4	74.8	0.0
	Shear strength, cu		kPa	571.7	37.4	0.0
	Mode of failure			Plastic		

Deviator Stress v Axial Strain

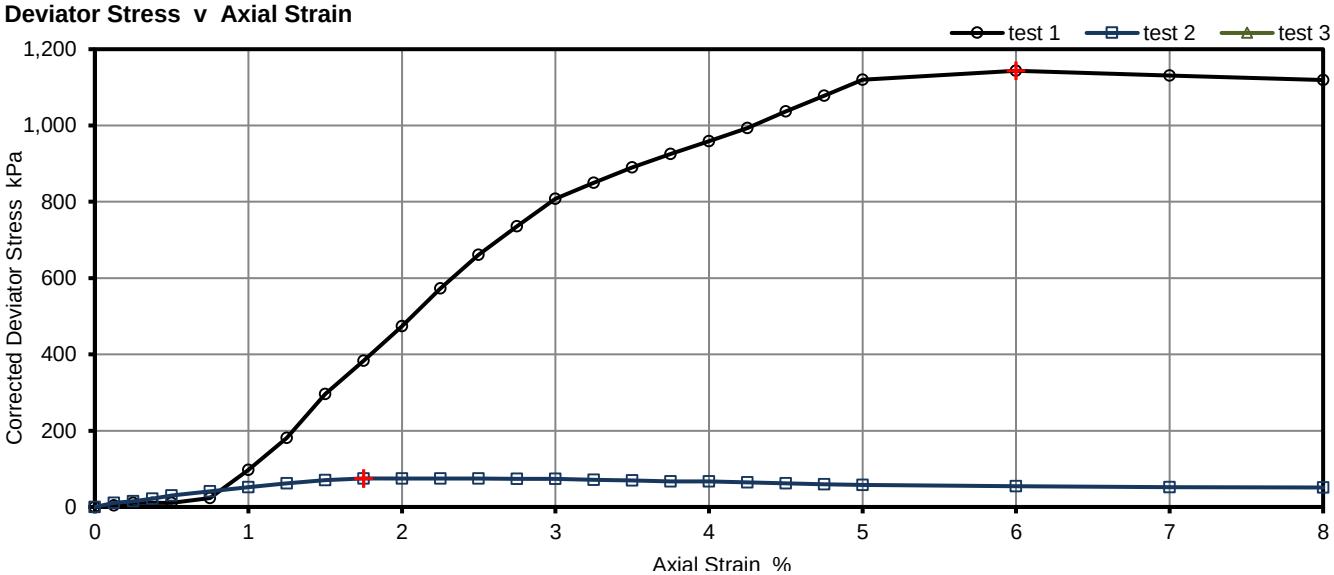

Mohr Circles

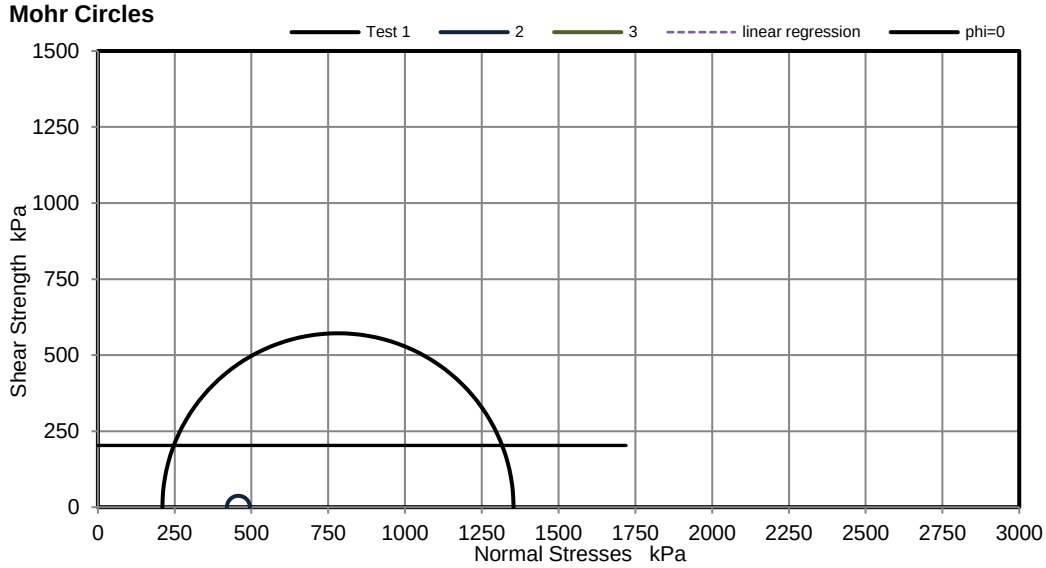

ϕu = 0

Average cu 203 kPa

Linear Regression

ϕu °

cu kPa

Mohr circles and their interpretation is not covered by BS1377. These are provided for information only.

Remarks

Approved: Cilla

Printed: 07/09/2022 11:14

Lab Sheet Reference :

Fig. No. 1

Sheet 1

	Unconsolidated Undrained Triaxial Compression Test without measurement of pore pressure - Multistage test			Job Ref	P21060
				Borehole/Pit No.	WTP-BH002
Site Name	Water Supply Project - Ground Investigation Contract - Lot 1			Sample No.	GB
Soil Description				Depth	14.00
Specimen Reference		Specimen Depth	m	Sample Type	G
Specimen Description	Slightly sandy gravelly CLAY			KeyLAB ID	PGL120220510520
Test Method	BS1377:Part 7:1990, clause 9, multistage test on a single specir			Date of test	

Length			mm	200.0	
Diameter			mm	100.0	
Bulk Density			Mg/m3	2.49	
Moisture Content			%	6.8	
Dry Density			Mg/m3	2.33	
Rate of Strain			%/min	3.00	
Stage Number				1	2
Cell Pressure			kPa	280	560
End of stage	Axial Strain		%	4.8	4.3
	Deviator Stress, (σ1 - σ3) corrected for area and membrane		kPa	1021.6	1436.4
	Shear strength, cu		kPa	510.8	718.2
	Mode of failure				

Deviator Stress v Axial Strain

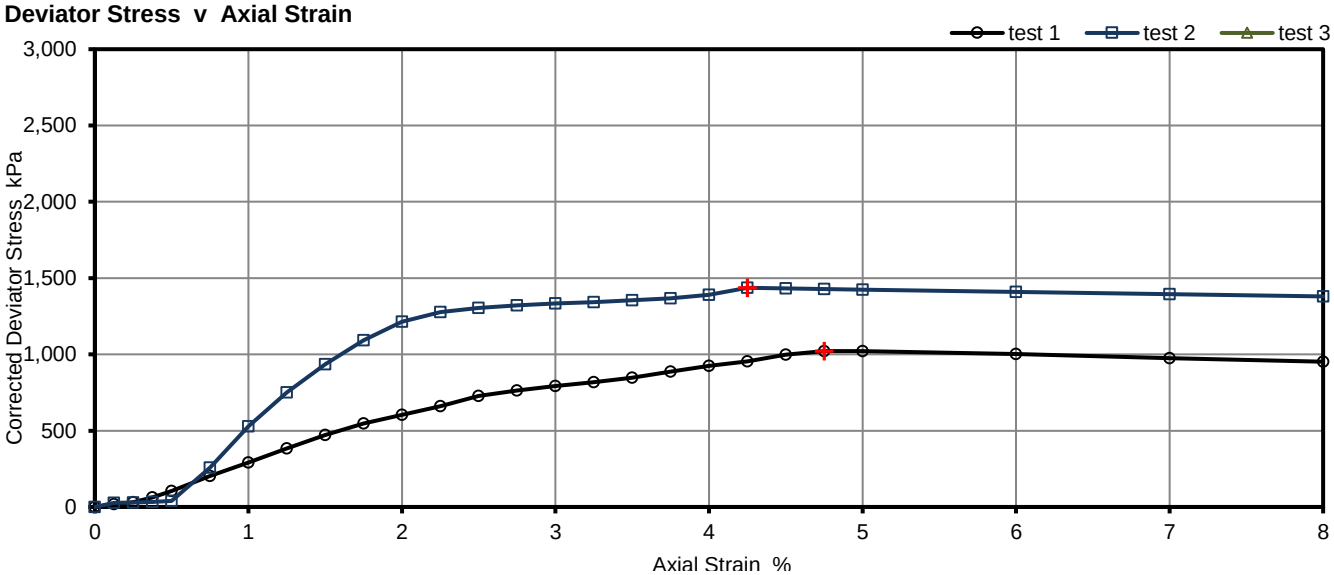

Mohr Circles

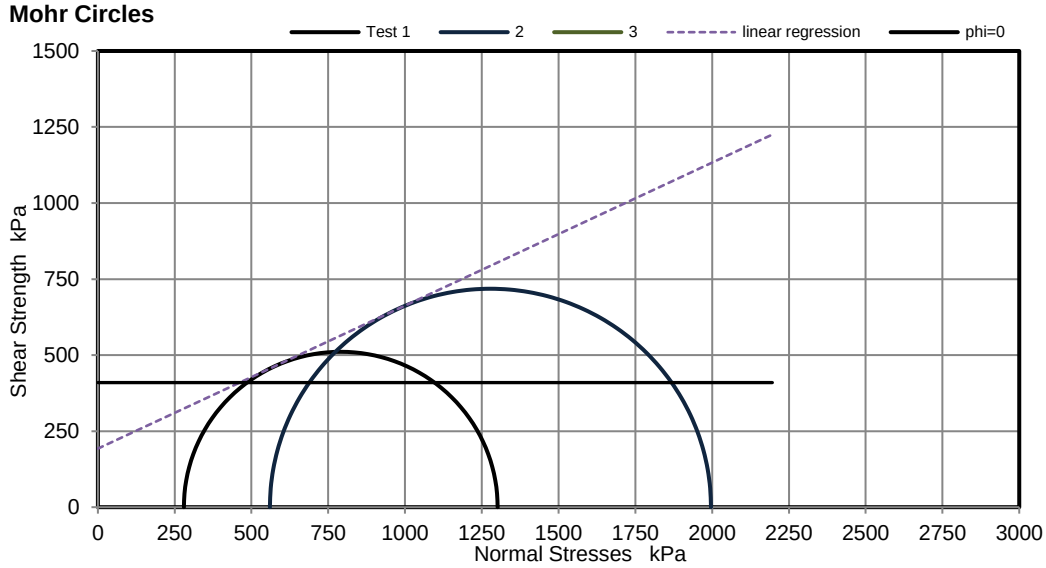

ϕu = 0

Average cu 410 kPa

Linear Regression

ϕu 25.2 °

cu 193 kPa

Mohr circles and their interpretation is not covered by BS1377. These are provided for information only.

Remarks

Approved: Cilla

Printed: 07/09/2022 11:14

Lab Sheet Reference :

Fig. No. 1

Sheet 2

	Unconsolidated Undrained Triaxial Compression Test without measurement of pore pressure - Multistage test			Job Ref	P21060
				Borehole/Pit No.	WTP-BH006
Site Name	Water Supply Project - Ground Investigation Contract - Lot 1			Sample No.	
Soil Description				Depth	5.74
Specimen Reference		Specimen Depth	m	Sample Type	G
Specimen Description	Slightly gravelly slightly sandy CLAY			KeyLAB ID	PGL1202202230
Test Method	BS1377:Part 7:1990, clause 9, multistage test on a single specir			Date of test	

Length	mm	200.0
Diameter	mm	100.0
Bulk Density	Mg/m3	2.11
Moisture Content	%	13.2
Dry Density	Mg/m3	1.86

Rate of Strain		%/min	3.00		
Stage Number			1	2	3
Cell Pressure		kPa	100	200	300
End of stage	Axial Strain	%	10.0	3.8	8.0
	Deviator Stress, (σ1 - σ3) corrected for area and membrane	kPa	722.6	713.0	335.3
	Shear strength, cu	kPa	361.3	356.5	167.6
	Mode of failure		Plastic		

Deviator Stress v Axial Strain

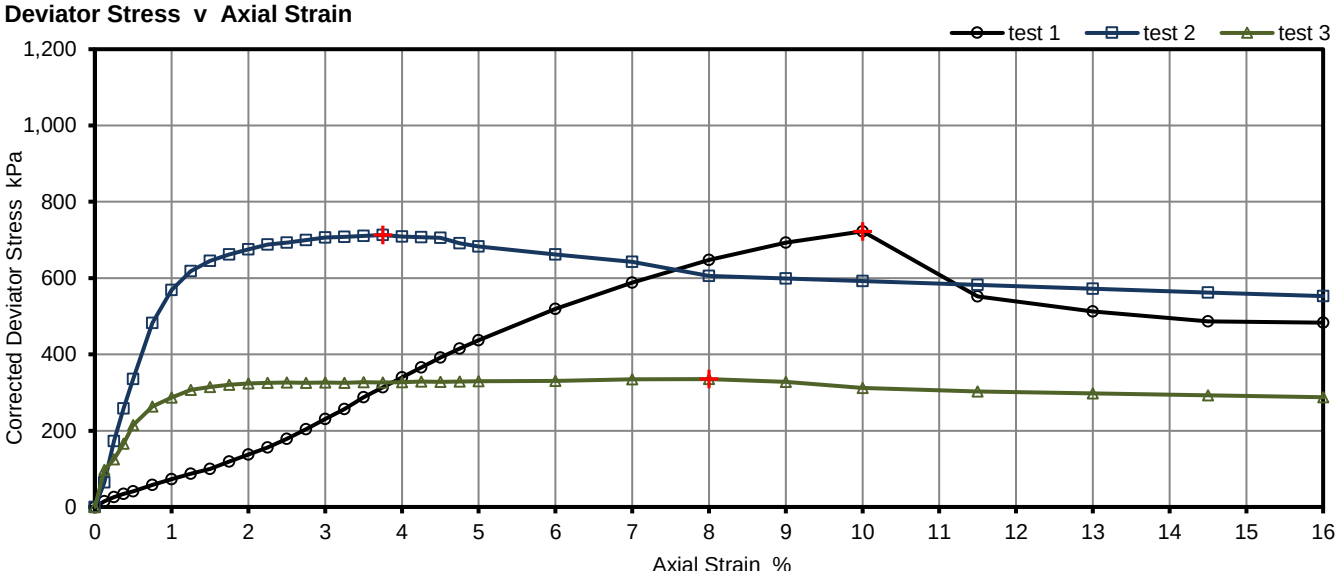

Mohr Circles

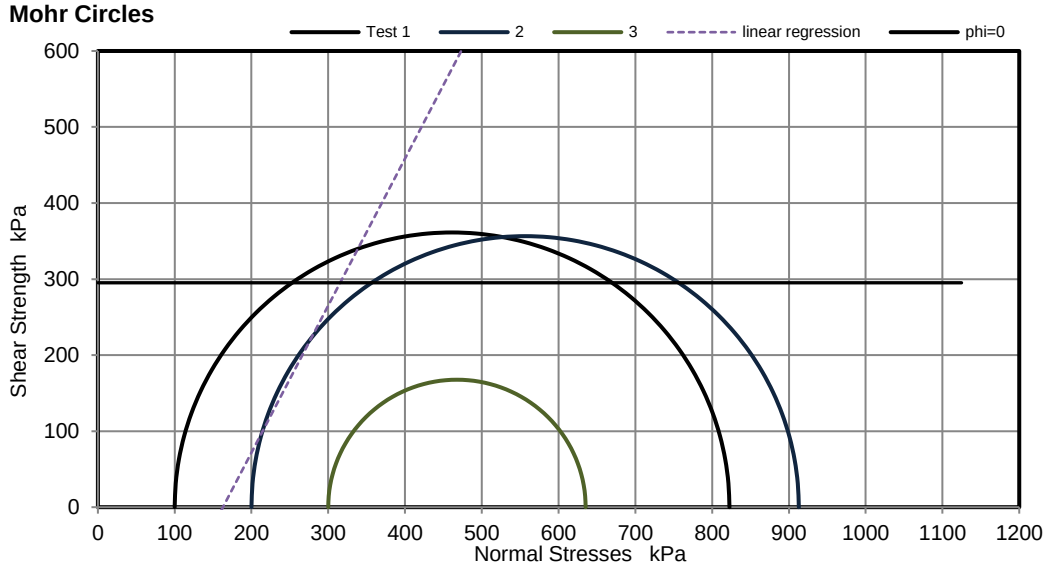

ϕu = 0

Average cu 295 kPa

Linear Regression

ϕu 62.7 °

cu -315 kPa

Mohr circles and their interpretation is not covered by BS1377. These are provided for information only.

Remarks

Approved: Cilla

Printed: 07/09/2022 11:14

Lab Sheet Reference :

Fig. No. 1

Sheet 3

	Unconsolidated Undrained Triaxial Compression Test without measurement of pore pressure - Multistage test			Job Ref	P21060
				Borehole/Pit No.	WTP-BH006
Site Name	Water Supply Project - Ground Investigation Contract - Lot 1			Sample No.	GB
Soil Description				Depth	10.65
Specimen Reference		Specimen Depth	m	Sample Type	G
Specimen Description	Slightly gravelly slightly sandy CLAY with low cobble content			KeyLAB ID	PGL1202205040
Test Method	BS1377:Part 7:1990, clause 9, multistage test on a single specir			Date of test	

Length	mm	200.0
Diameter	mm	100.0
Bulk Density	Mg/m3	2.30
Moisture Content	%	8.5
Dry Density	Mg/m3	2.12

Rate of Strain		%/min	3.00		
Stage Number			1	2	3
Cell Pressure		kPa	210	420	630
End of stage	Axial Strain	%	10.0	1.3	1.5
	Deviator Stress, (σ1 - σ3) corrected for area and membrane	kPa	1016.0	346.6	68.6
	Shear strength, cu	kPa	508.0	173.3	34.3
	Mode of failure		Plastic		

Deviator Stress v Axial Strain

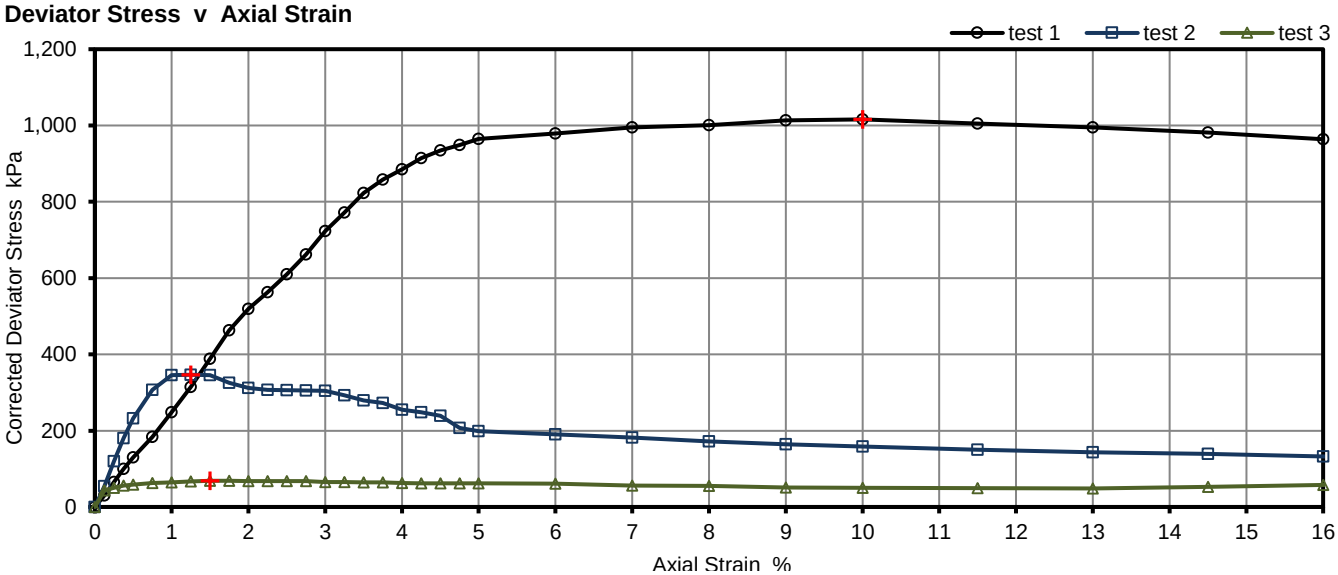

Mohr Circles

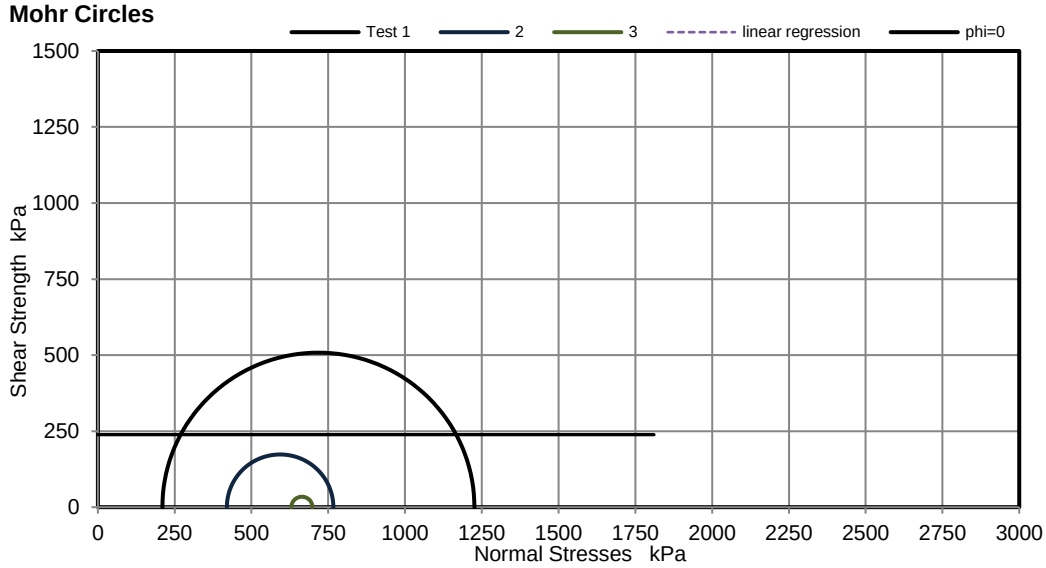

ϕu = 0

Average cu 239 kPa

Linear Regression

ϕu °

cu kPa

Mohr circles and their interpretation is not covered by BS1377. These are provided for information only.

Remarks

Approved	Printed
Cilla	07/09/2022 11:14

Lab Sheet Reference :

Fig. No. 1

Sheet 4

	Unconsolidated Undrained Triaxial Compression Test without measurement of pore pressure - Multistage test			Job Ref	P21060
				Borehole/Pit No.	WTP-BH008
Site Name	Water Supply Project - Ground Investigation Contract - Lot 1			Sample No.	4
Soil Description				Depth	7.50
Specimen Reference		Specimen Depth	m	Sample Type	GB
Specimen Description	Slightly sandy slightly gravelly CLAY with low cobble content			KeyLAB ID	PGL120211208105
Test Method	BS1377:Part 7:1990, clause 9, multistage test on a single specir			Date of test	

Length	mm	200.0
Diameter	mm	100.0
Bulk Density	Mg/m3	2.23
Moisture Content	%	7.8
Dry Density	Mg/m3	2.07

Rate of Strain		%/min	3.00		
Stage Number			1	2	3
Cell Pressure		kPa	50	100	200
End of stage	Axial Strain	%	4.3	5.0	5.0
	Deviator Stress, (σ1 - σ3) corrected for area and membrane	kPa	352.5	420.1	652.2
	Shear strength, cu	kPa	176.3	210.1	326.1
	Mode of failure		Plastic		

Deviator Stress v Axial Strain

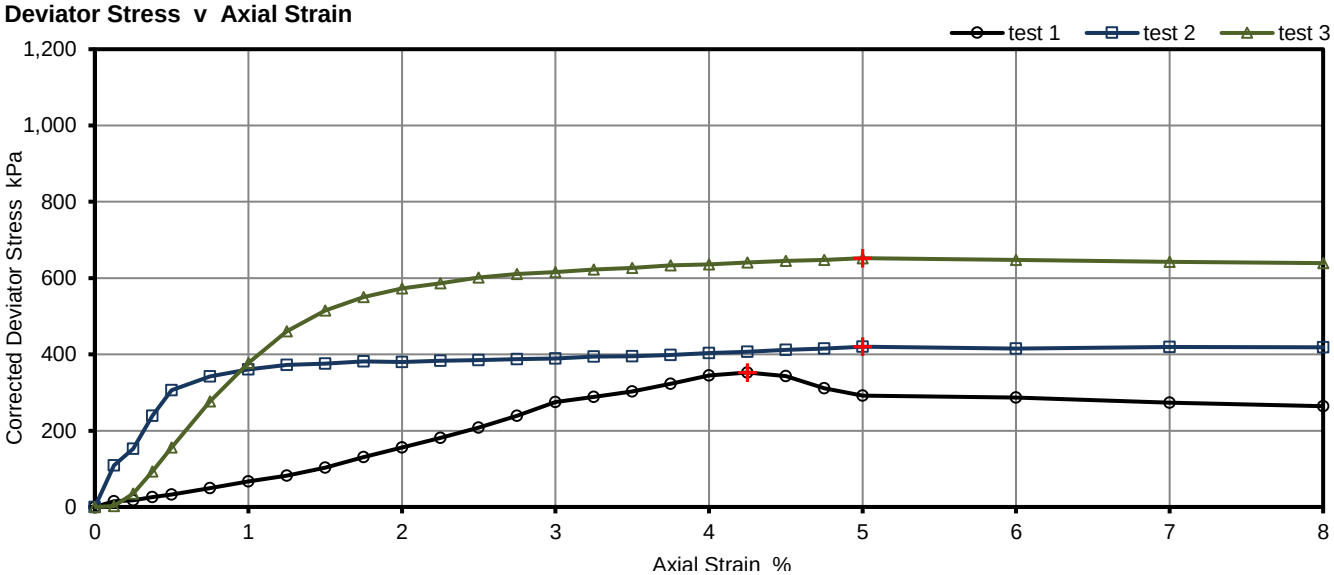

Mohr Circles

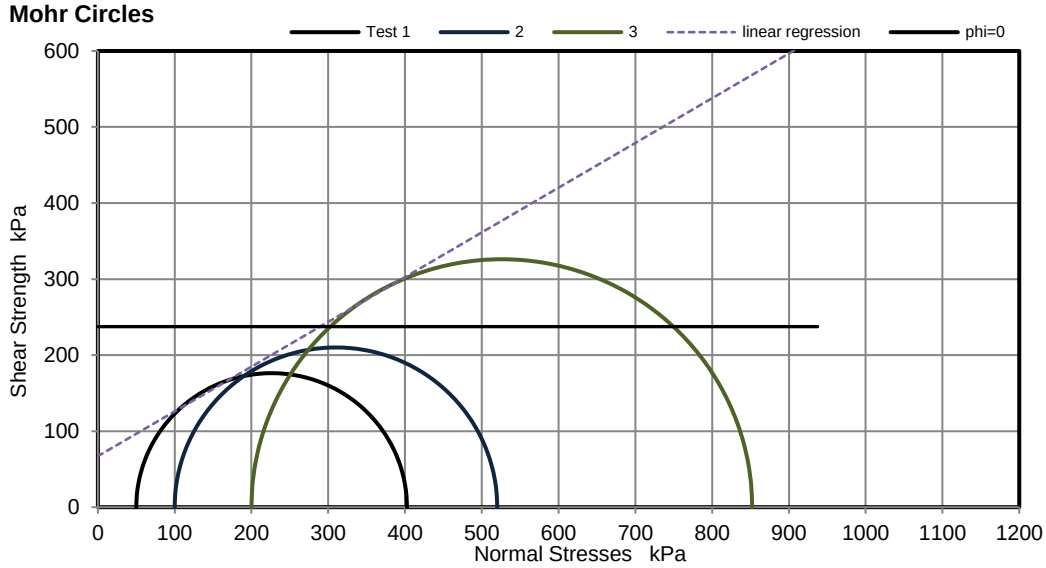

ϕu = 0

Average cu 237 kPa

Linear Regression

ϕu 30.5 °

cu 67 kPa

Mohr circles and their interpretation is not covered by BS1377. These are provided for information only.

Remarks

Approved: Cilla

Printed: 07/09/2022 11:14

Lab Sheet Reference :

Fig. No. 1

Sheet 5

	Unconsolidated Undrained Triaxial Compression Test without measurement of pore pressure - Multistage test			Job Ref	P21060
				Borehole/Pit No.	WTP-BH008
Site Name	Water Supply Project - Ground Investigation Contract - Lot 1			Sample No.	5
Soil Description				Depth	9.00
Specimen Reference		Specimen Depth	m	Sample Type	GB
Specimen Description	Slightly sandy slightly gravelly CLAY with low cobble content			KeyLAB ID	PGL120211208106
Test Method	BS1377:Part 7:1990, clause 9, multistage test on a single specir			Date of test	

Length	mm	200.0
Diameter	mm	100.0
Bulk Density	Mg/m3	2.21
Moisture Content	%	8.9
Dry Density	Mg/m3	2.03

Rate of Strain		%/min	3.00		
Stage Number			1	2	3
Cell Pressure		kPa	150	300	450
End of stage	Axial Strain	%	7.0	20.5	4.0
	Deviator Stress, (σ1 - σ3) corrected for area and membrane	kPa	522.7	71.4	31.0
	Shear strength, cu	kPa	261.3	35.7	15.5
	Mode of failure		Plastic		

Deviator Stress v Axial Strain

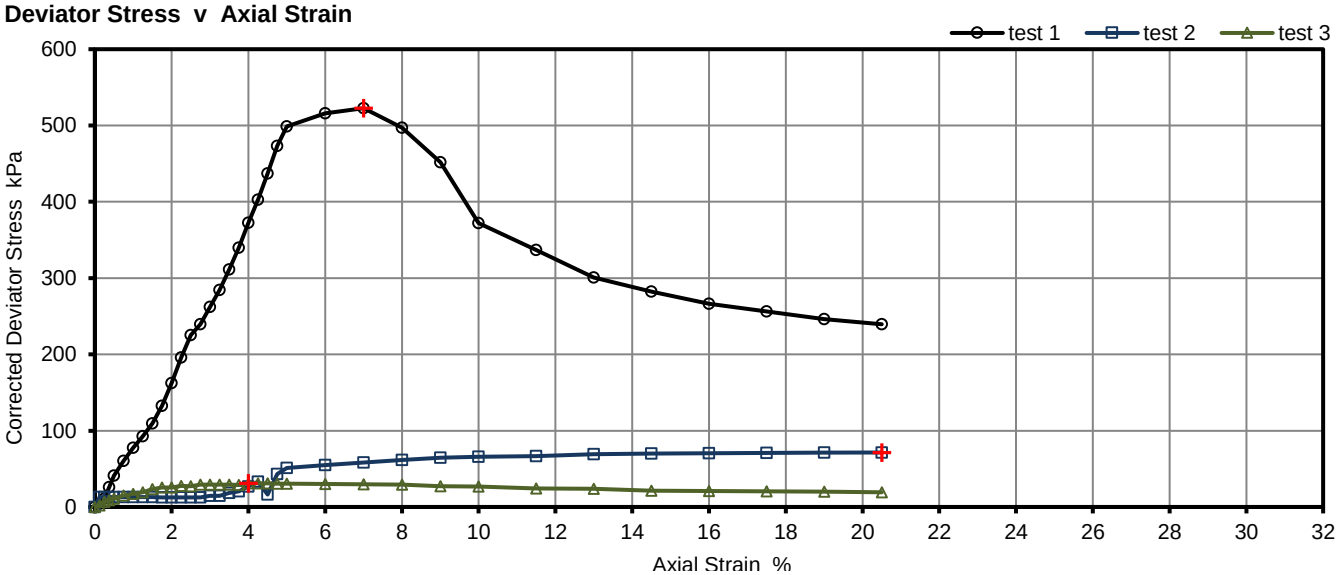

Mohr Circles

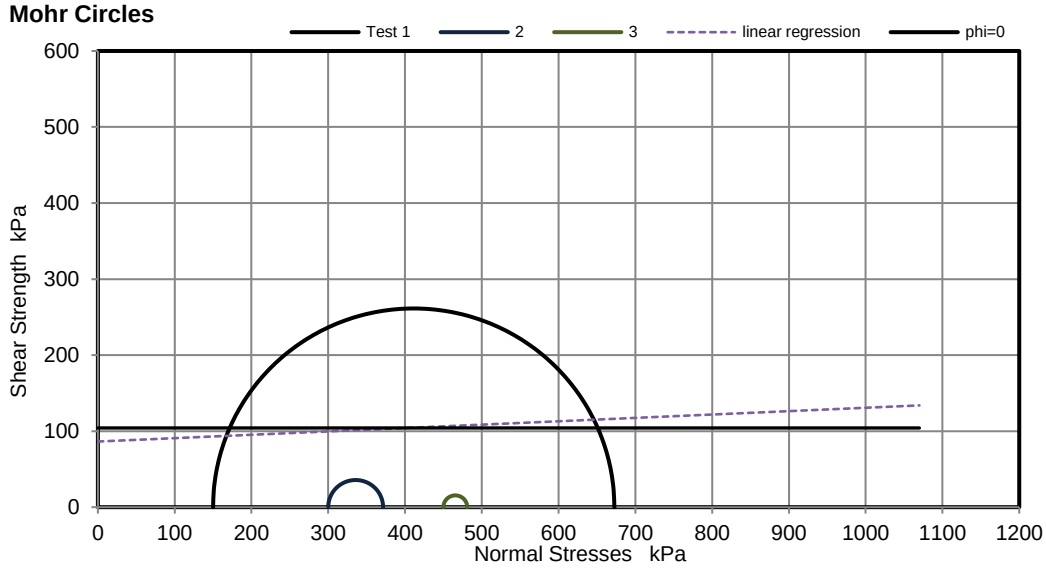

ϕu = 0

Average cu 104 kPa

Linear Regression

ϕu 2.5 °

cu 86 kPa

Mohr circles and their interpretation is not covered by BS1377. These are provided for information only.

Remarks

Approved: Cilla

Printed: 07/09/2022 11:14

Lab Sheet Reference :

Fig. No. 1

Sheet 6

	Unconsolidated Undrained Triaxial Compression Test without measurement of pore pressure - Multistage test			Job Ref	P21060
				Borehole/Pit No.	WTP-BH009
Site Name	Water Supply Project - Ground Investigation Contract - Lot 1			Sample No.	GB
Soil Description				Depth	15.00
Specimen Reference		Specimen Depth	m	Sample Type	G
Specimen Description	Slightly sandy slightly gravelly CLAY			KeyLAB ID	PGL1202205090
Test Method	BS1377:Part 7:1990, clause 9, multistage test on a single specir			Date of test	

Length	mm	200.0
Diameter	mm	100.0
Bulk Density	Mg/m3	2.23
Moisture Content	%	11.6
Dry Density	Mg/m3	2.00

Rate of Strain			%/min	3.00		
Stage Number				1	2	
Cell Pressure			kPa	300	600	
End of stage	Axial Strain		%	20.5	2.5	-2146826246.0
	Deviator Stress, (σ1 - σ3) corrected for area and membrane		kPa	1919.8	1892.4	0.0
	Shear strength, cu		kPa	959.9	946.2	0.0
	Mode of failure			Plastic		

Deviator Stress v Axial Strain

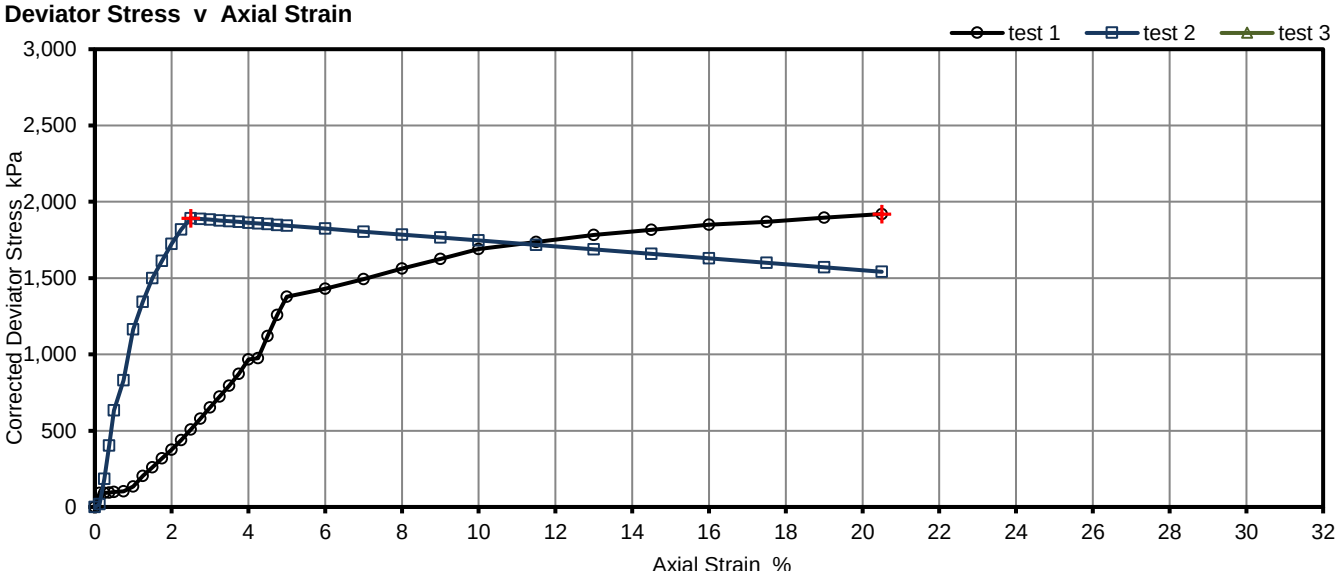

Mohr Circles

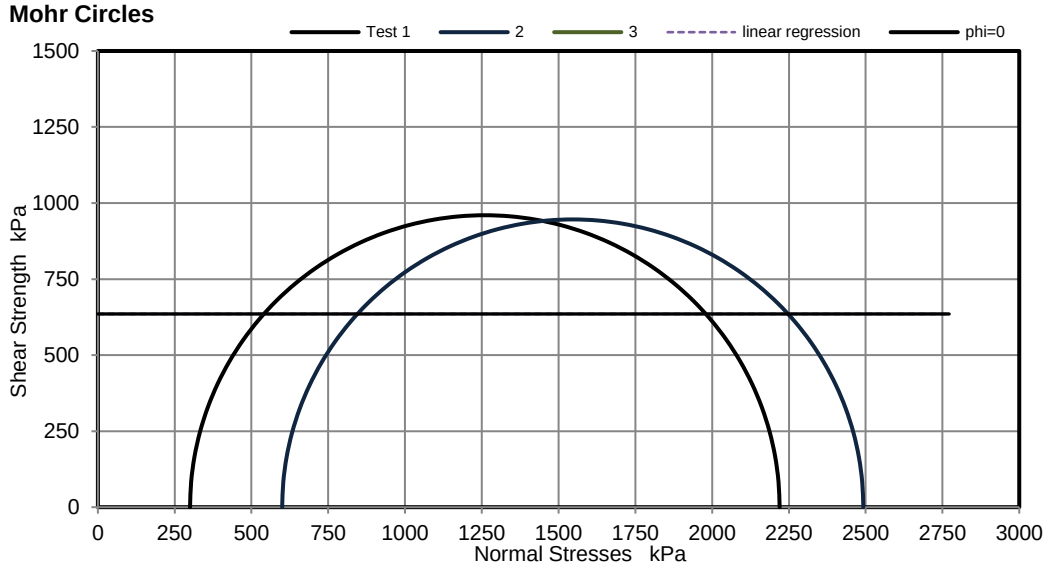

ϕu = 0

Average cu 635 kPa

Linear Regression

ϕu 0.0 °

cu 635 kPa

Mohr circles and their interpretation is not covered by BS1377. These are provided for information only.

Remarks

Approved: Cilla

Printed: 07/09/2022 11:14

Lab Sheet Reference :

Fig. No. 1

Sheet 7

	Unconsolidated Undrained Triaxial Compression Test without measurement of pore pressure - Multistage test			Job Ref	P21060
				Borehole/Pit No.	WTP-BH010
Site Name	Water Supply Project - Ground Investigation Contract - Lot 1			Sample No.	4
Soil Description				Depth	6.00
Specimen Reference		Specimen Depth	m	Sample Type	GB
Specimen Description	Slightly sandy slightly gravelly CLAY			KeyLAB ID	PGL120211208132
Test Method	BS1377:Part 7:1990, clause 9, multistage test on a single specir			Date of test	

Length	mm	200.0
Diameter	mm	100.0
Bulk Density	Mg/m3	2.19
Moisture Content	%	9.1
Dry Density	Mg/m3	2.01

Rate of Strain		%/min	3.00		
Stage Number			1	2	3
Cell Pressure		kPa	80	60	240
End of stage	Axial Strain	%	4.3	1.3	20.5
	Deviator Stress, (σ1 - σ3) corrected for area and membrane	kPa	400.5	167.9	133.8
	Shear strength, cu	kPa	200.3	83.9	66.9
	Mode of failure		Plastic		

Deviator Stress v Axial Strain

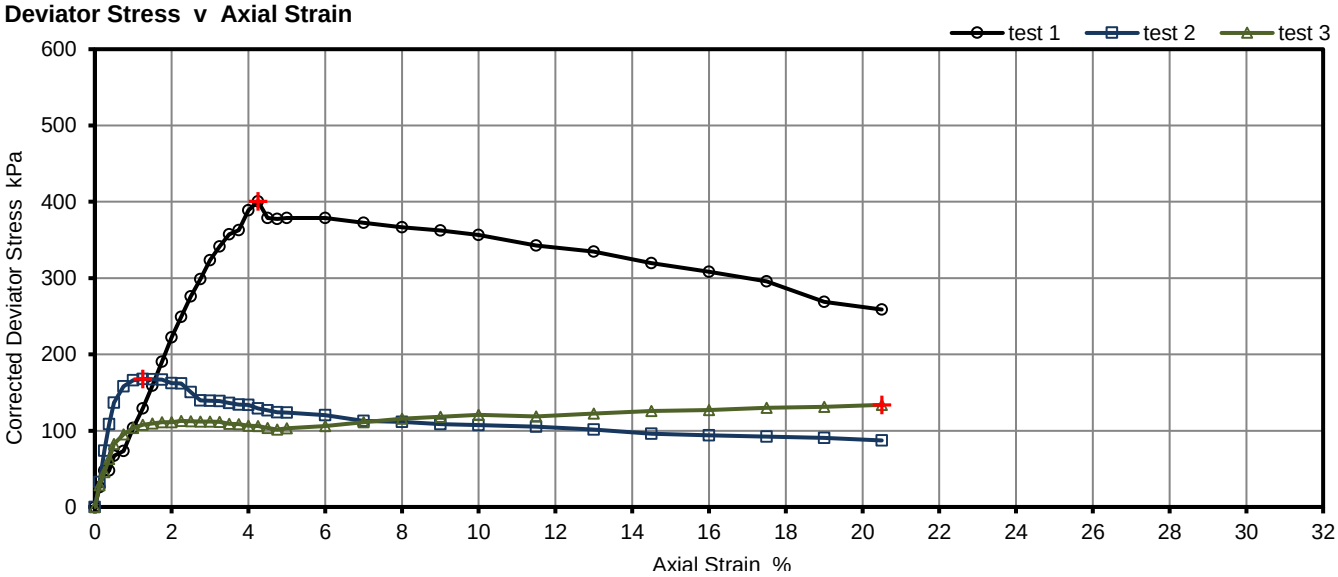

Mohr Circles

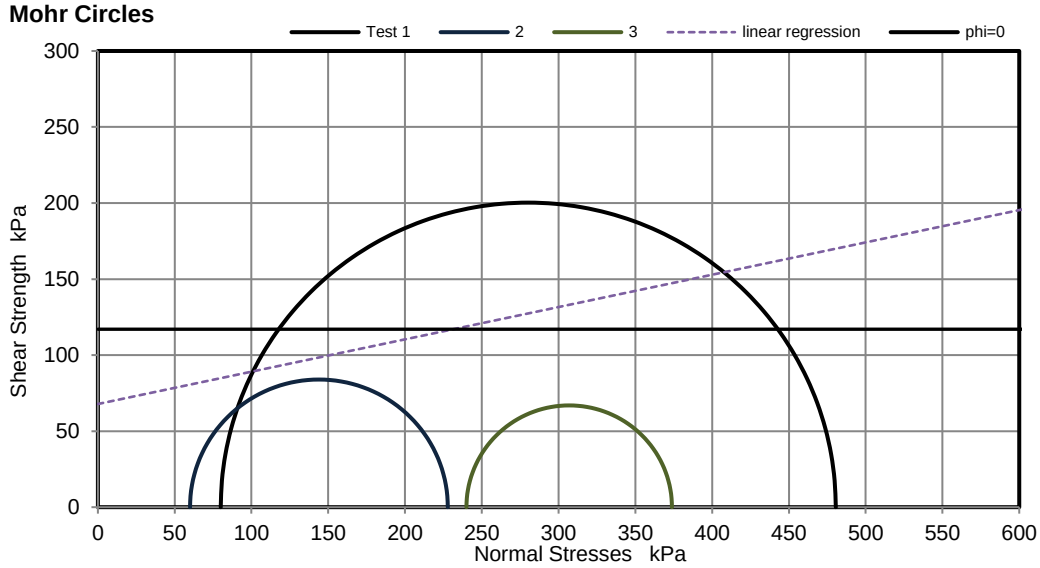

ϕu = 0

Average cu 117 kPa

Linear Regression

ϕu 12.0 °

cu 68 kPa

Mohr circles and their interpretation is not covered by BS1377. These are provided for information only.

Remarks

Approved: Cilla

Printed: 07/09/2022 11:14

Lab Sheet Reference :

Fig. No. 1

Sheet 8

	Unconsolidated Undrained Triaxial Compression Test without measurement of pore pressure - Multistage test			Job Ref	P21060
				Borehole/Pit No.	WTP-BH012
Site Name	Water Supply Project - Ground Investigation Contract - Lot 1			Sample No.	3
Soil Description				Depth	0.80
Specimen Reference		Specimen Depth	m	Sample Type	U
Specimen Description	Slightly sandy slightly gravelly CLAY with low cobble content			KeyLAB ID	PGL12021110244
Test Method	BS1377:Part 7:1990, clause 9, multistage test on a single specir			Date of test	

Length	mm	200.0
Diameter	mm	100.0
Bulk Density	Mg/m3	2.37
Moisture Content	%	13.9
Dry Density	Mg/m3	2.08

Rate of Strain		%/min	3.00		
Stage Number			1	2	3
Cell Pressure		kPa	15	30	80
End of stage	Axial Strain	%	14.5	8.0	4.0
	Deviator Stress, (σ1 - σ3) corrected for area and membrane	kPa	45.6	68.7	84.4
	Shear strength, cu	kPa	22.8	34.4	42.2
	Mode of failure		Plastic		

Deviator Stress v Axial Strain

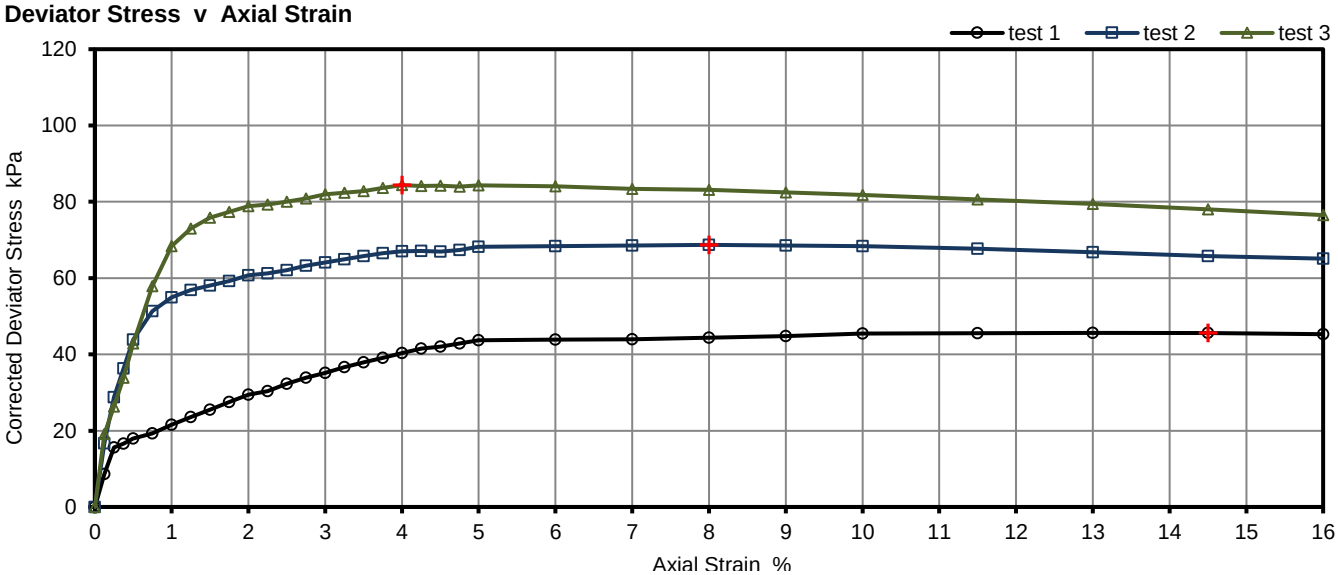

Mohr Circles

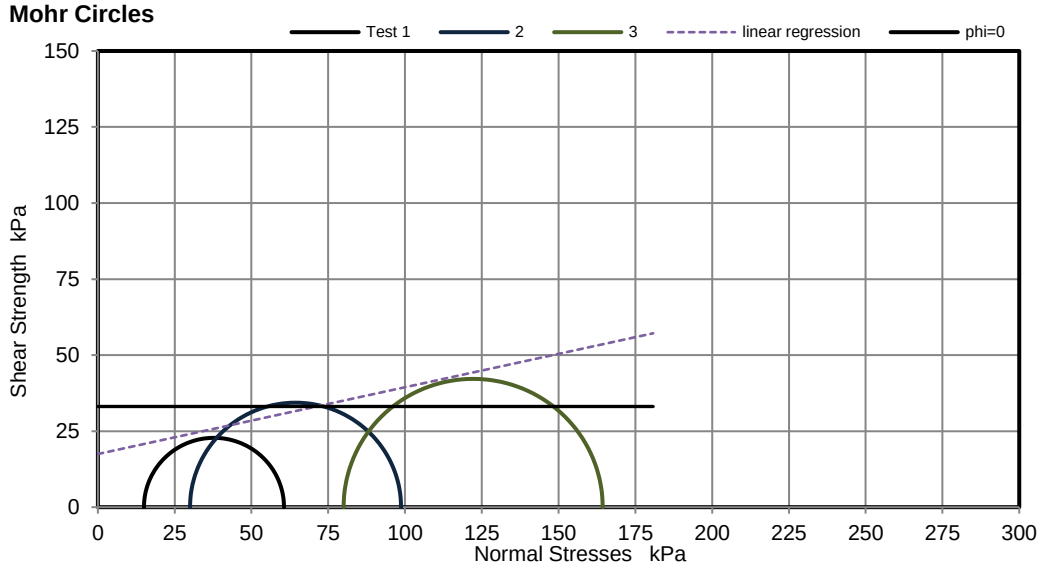

ϕu = 0

Average cu 33 kPa

Linear Regression

ϕu 12.4 °

cu 17 kPa

Mohr circles and their interpretation is not covered by BS1377. These are provided for information only.

Remarks

Approved: Cilla

Printed: 07/09/2022 11:14

Lab Sheet Reference :

Fig. No. 1

Sheet 9

	Unconsolidated Undrained Triaxial Compression Test without measurement of pore pressure - Multistage test			Job Ref	P21060
				Borehole/Pit No.	WTP-BH017
Site Name	Water Supply Project - Ground Investigation Contract - Lot 1			Sample No.	GB
Soil Description				Depth	4.80
Specimen Reference		Specimen Depth	m	Sample Type	G
Specimen Description	Slightly sandy slightly gravelly CLAY			KeyLAB ID	PGL1202204258
Test Method	BS1377:Part 7:1990, clause 9, multistage test on a single specir			Date of test	

Length	mm	200.0
Diameter	mm	100.0
Bulk Density	Mg/m3	2.07
Moisture Content	%	9.9
Dry Density	Mg/m3	1.88

Rate of Strain		%/min	3.00		
Stage Number			1	2	3
Cell Pressure		kPa	80	160	240
End of stage	Axial Strain	%	4.5	4.8	8.0
	Deviator Stress, (σ1 - σ3) corrected for area and membrane	kPa	207.8	205.2	81.6
	Shear strength, cu	kPa	103.9	102.6	40.8
	Mode of failure		Plastic		

Deviator Stress v Axial Strain

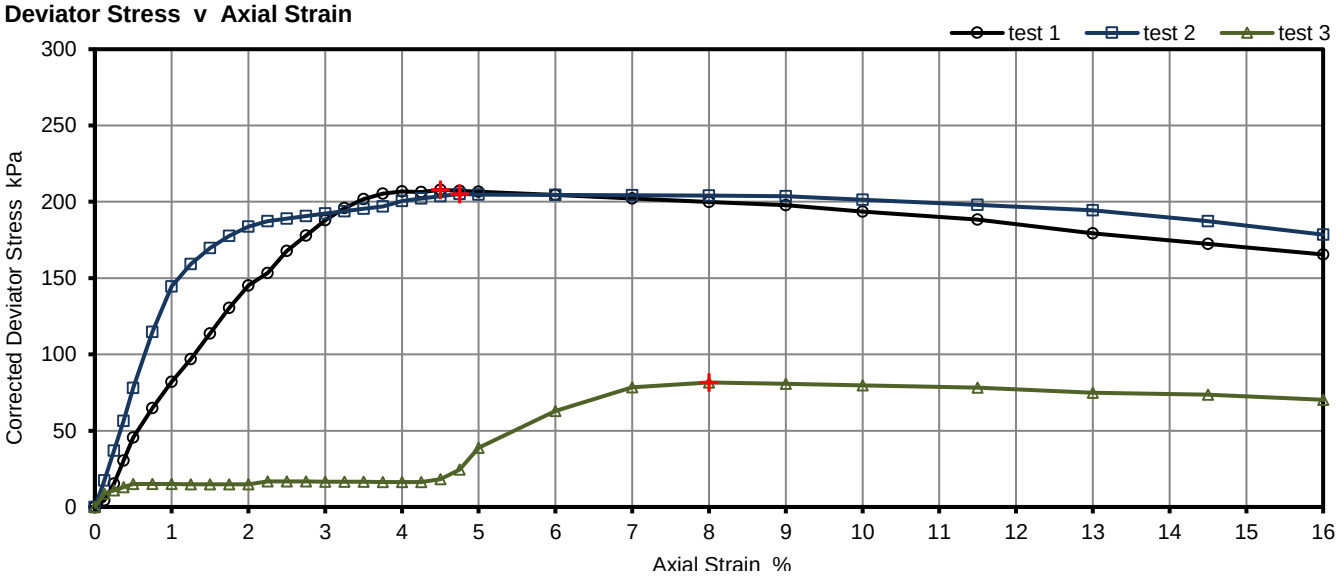

Mohr Circles

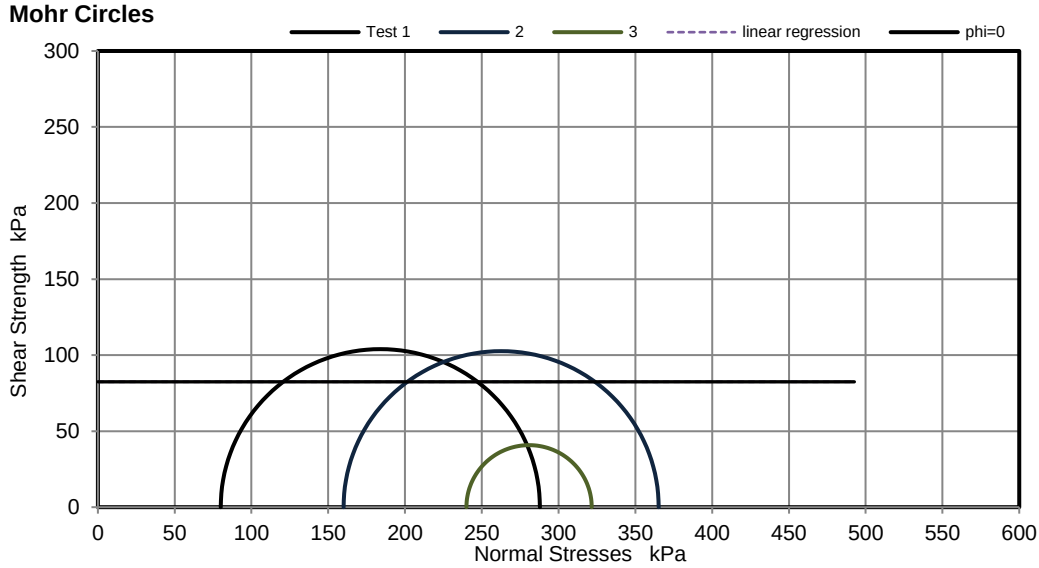

ϕu = 0

Average cu 82 kPa

Linear Regression

ϕu 0.0 °

cu 82 kPa

Mohr circles and their interpretation is not covered by BS1377. These are provided for information only.

Remarks

Approved: Cilla

Printed: 07/09/2022 11:14

Lab Sheet Reference :

Fig. No. 1

Sheet 10

	Unconsolidated Undrained Triaxial Compression Test without measurement of pore pressure - Multistage test			Job Ref	P21060
				Borehole/Pit No.	WTP-BH017
Site Name	Water Supply Project - Ground Investigation Contract - Lot 1			Sample No.	GB
Soil Description				Depth	8.36
Specimen Reference		Specimen Depth	m	Sample Type	G
Specimen Description	Slightly sandy slightly gravelly CLAY			KeyLAB ID	PGL1202205041
Test Method	BS1377:Part 7:1990, clause 9, multistage test on a single specir			Date of test	

Length	mm	200.0
Diameter	mm	100.0
Bulk Density	Mg/m3	2.30
Moisture Content	%	8.1
Dry Density	Mg/m3	2.12

Rate of Strain		%/min	3.00		
Stage Number			1	2	3
Cell Pressure		kPa	160	320	480
End of stage	Axial Strain	%	17.5	0.4	-2146826246.0
	Deviator Stress, (σ1 - σ3) corrected for area and membrane	kPa	598.0	89.1	0.0
	Shear strength, cu	kPa	299.0	44.5	0.0
	Mode of failure		Plastic		

Deviator Stress v Axial Strain

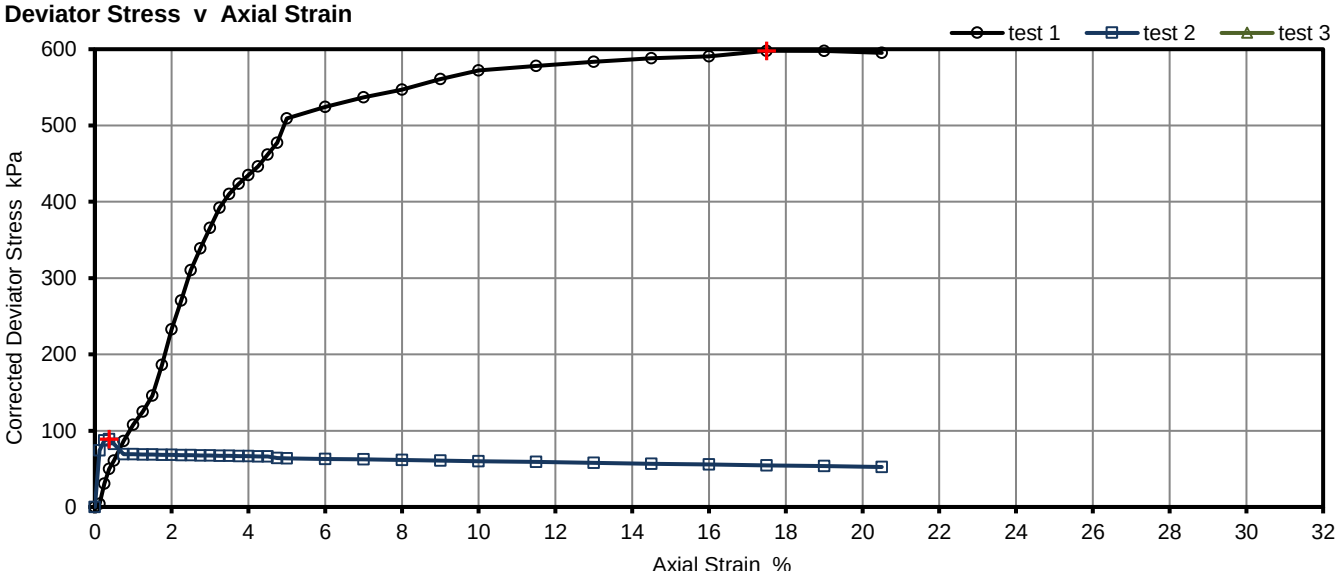

Mohr Circles

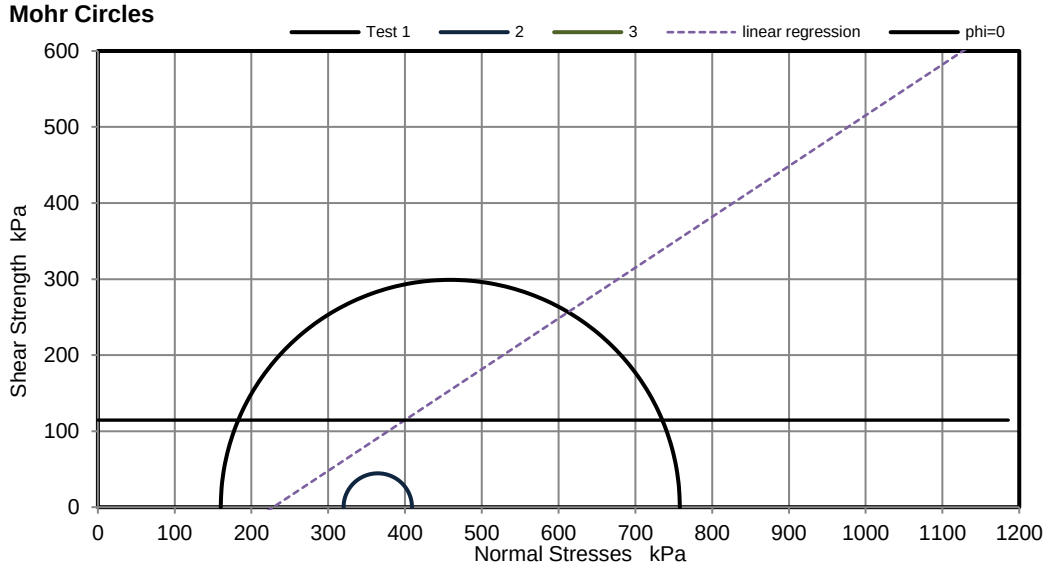

ϕu = 0

Average cu 115 kPa

Linear Regression

ϕu 33.7 °

cu -153 kPa

Mohr circles and their interpretation is not covered by BS1377. These are provided for information only.

Remarks

Approved: Cilla

Printed: 07/09/2022 11:14

Lab Sheet Reference :

Fig. No. 1

Sheet 11

	Unconsolidated Undrained Triaxial Compression Test without measurement of pore pressure - Multistage test			Job Ref	P21060
				Borehole/Pit No.	WTP-BH017
Site Name	Water Supply Project - Ground Investigation Contract - Lot 1			Sample No.	GB
Soil Description				Depth	12.50
Specimen Reference		Specimen Depth	m	Sample Type	G
Specimen Description	Slightly sandy slightly gravelly CLAY with low cobble content			KeyLAB ID	PGL1202204200
Test Method	BS1377:Part 7:1990, clause 9, multistage test on a single specir			Date of test	

Length	mm	200.0
Diameter	mm	100.0
Bulk Density	Mg/m3	2.39
Moisture Content	%	8.4
Dry Density	Mg/m3	2.20

Rate of Strain		%/min	3.00		
Stage Number			1	2	3
Cell Pressure		kPa	250	500	750
End of stage	Axial Strain	%	4.5	2.0	3.3
	Deviator Stress, (σ1 - σ3) corrected for area and membrane	kPa	697.3	25.5	18.7
	Shear strength, cu	kPa	348.7	12.7	9.3
	Mode of failure		Plastic		

Deviator Stress v Axial Strain

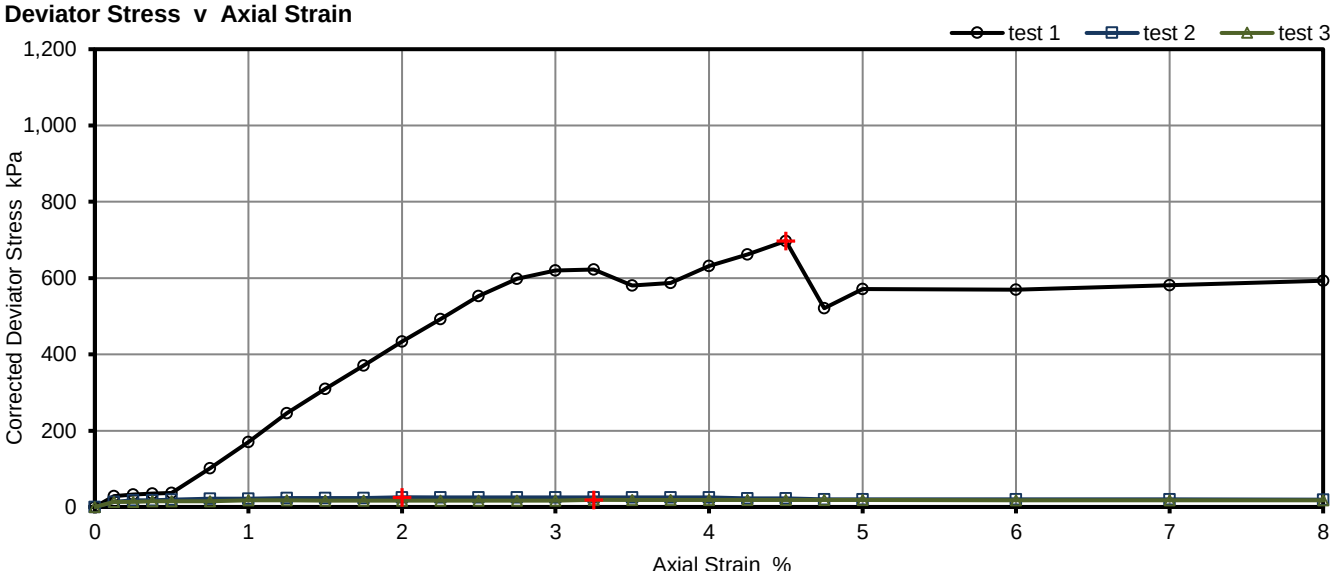

Mohr Circles

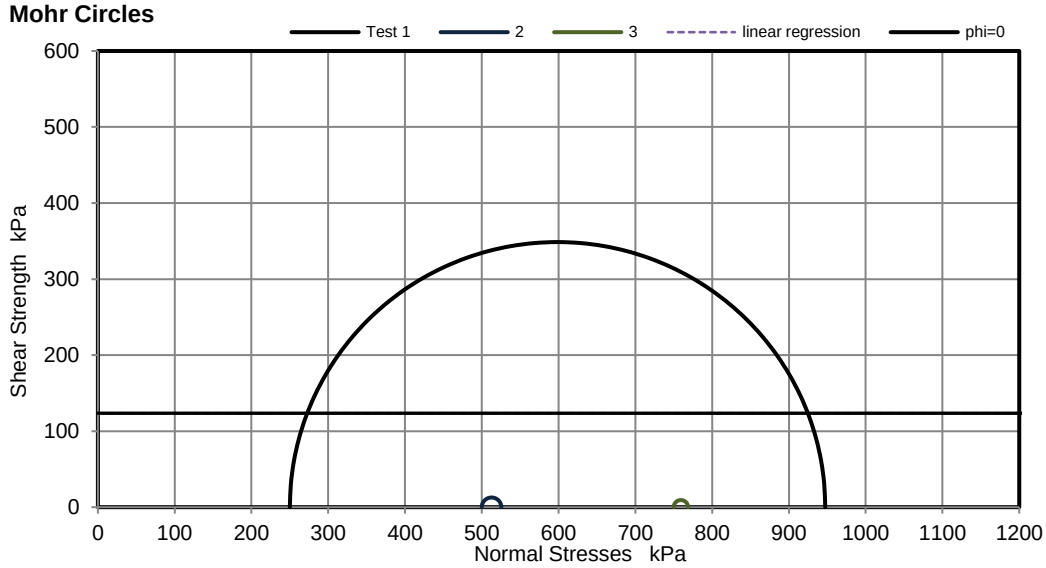

ϕu = 0

Average cu 124 kPa

Linear Regression

ϕu 0.0 °

cu 124 kPa

Mohr circles and their interpretation is not covered by BS1377. These are provided for information only.

Remarks

Approved	Printed
Cilla	07/09/2022 11:14

Lab Sheet Reference :

Fig. No. 1

Sheet 12

	Unconsolidated Undrained Triaxial Compression Test without measurement of pore pressure - Multistage test			Job Ref	P21060
				Borehole/Pit No.	WTP-BH018
Site Name	Water Supply Project - Ground Investigation Contract - Lot 1			Sample No.	7
Soil Description				Depth	10.50
Specimen Reference		Specimen Depth	m	Sample Type	GB
Specimen Description	Slightly gravelly slightly sandy CLAY			KeyLAB ID	PGL1202202048
Test Method	BS1377:Part 7:1990, clause 9, multistage test on a single specir			Date of test	

Length			mm	200.0	
Diameter			mm	100.0	
Bulk Density			Mg/m3	2.54	
Moisture Content			%	10.3	
Dry Density			Mg/m3	2.31	
Rate of Strain			%/min	3.00	
Stage Number				1	2	
Cell Pressure			kPa	210	420	
End of stage	Axial Strain		%	25.0	5.0	-2146826246.0
	Deviator Stress, (σ1 - σ3) corrected for area and membrane		kPa	283.5	288.9	0.0
	Shear strength, cu		kPa	141.8	144.5	0.0
	Mode of failure			Plastic		

Deviator Stress v Axial Strain

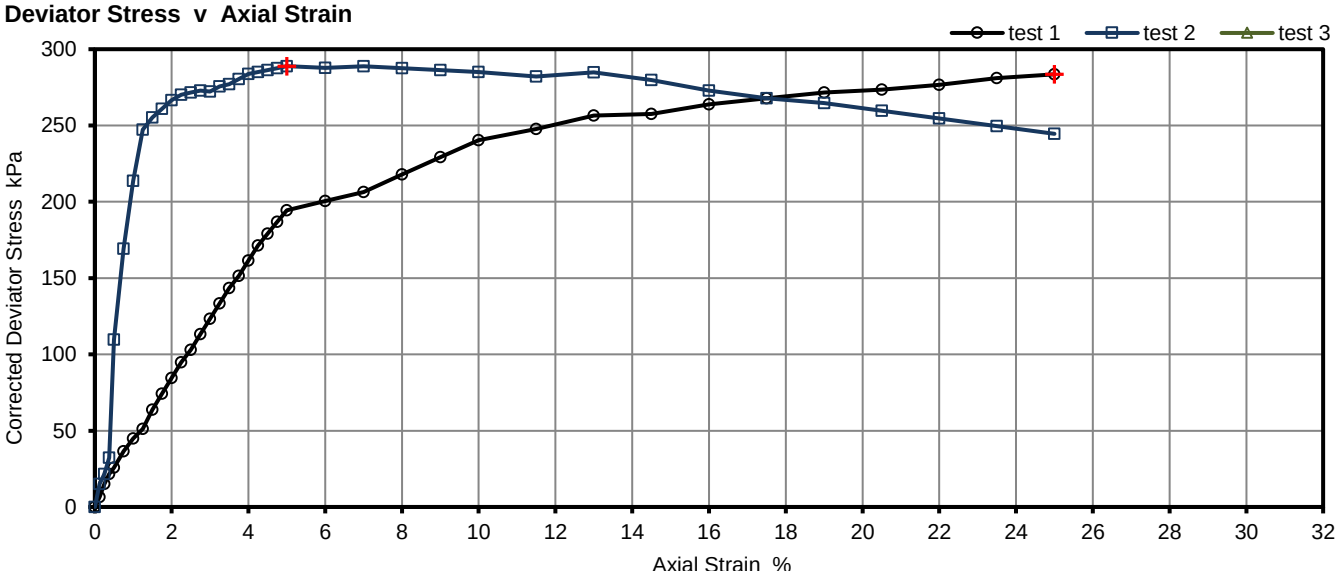

Mohr Circles

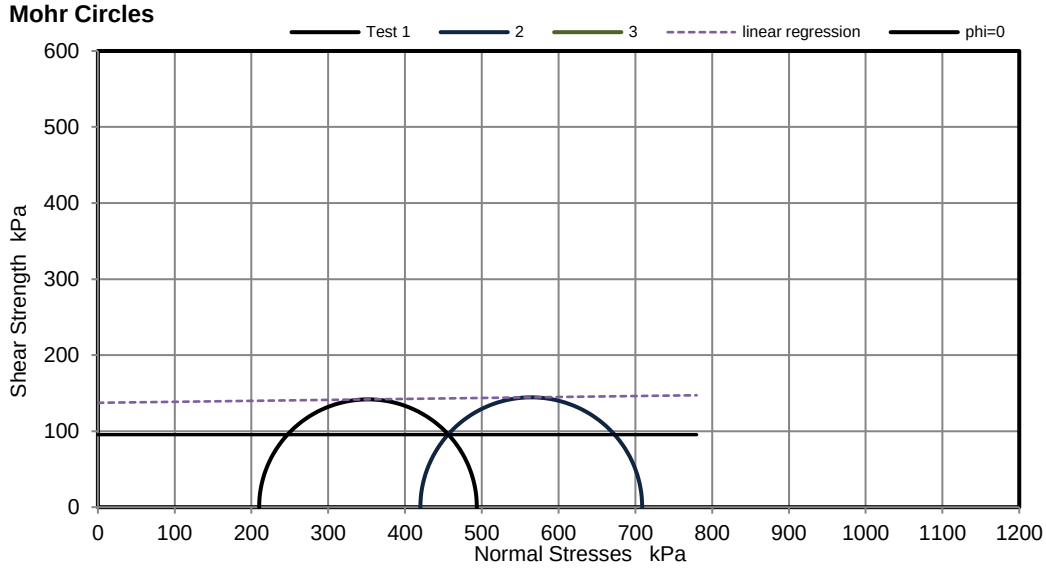

ϕu = 0

Average cu 95 kPa

Linear Regression

ϕu 0.7 °

cu 137 kPa

Mohr circles and their interpretation is not covered by BS1377. These are provided for information only.

Remarks

Approved: Cilla

Printed: 07/09/2022 11:14

Lab Sheet Reference :

Fig. No. 1

Sheet 13

	Unconsolidated Undrained Triaxial Compression Test without measurement of pore pressure - Multistage test			Job Ref	P21060
				Borehole/Pit No.	WTP-BH024
Site Name	Water Supply Project - Ground Investigation Contract - Lot 1			Sample No.	6
Soil Description				Depth	5.00
Specimen Reference		Specimen Depth	m	Sample Type	U
Specimen Description	Slightly gravelly slightly sandy CLAY			KeyLAB ID	PGL120211102197
Test Method	BS1377:Part 7:1990, clause 9, multistage test on a single specir			Date of test	

Length	mm	200.0
Diameter	mm	100.0
Bulk Density	Mg/m3	2.39
Moisture Content	%	11.4
Dry Density	Mg/m3	2.15

Rate of Strain		%/min	3.00		
Stage Number			1	2	3
Cell Pressure		kPa	100	200	300
End of stage	Axial Strain	%	10.0	7.0	13.0
	Deviator Stress, (σ1 - σ3) corrected for area and membrane	kPa	52.0	70.0	55.8
	Shear strength, cu	kPa	26.0	35.0	27.9
	Mode of failure		Plastic		

Deviator Stress v Axial Strain

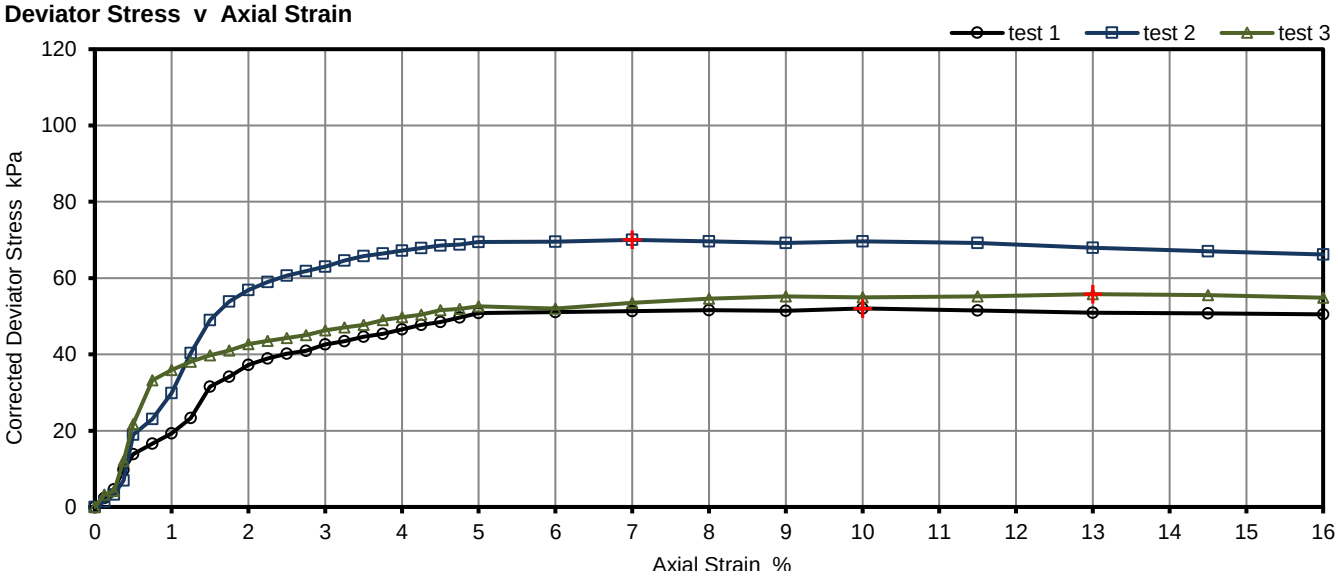

Mohr Circles

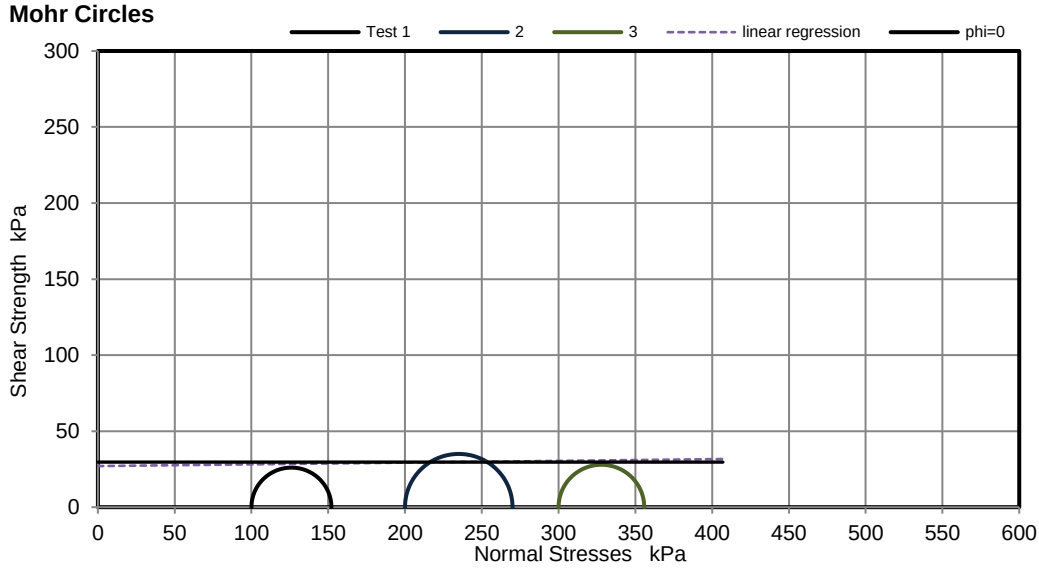

ϕu = 0

Average cu 30 kPa

Linear Regression

ϕu 0.7 °

cu 27 kPa

Mohr circles and their interpretation is not covered by BS1377. These are provided for information only.

Remarks

Approved: Cilla

Printed: 07/09/2022 11:14

Lab Sheet Reference :

Fig. No. 1

Sheet 14

	Unconsolidated Undrained Triaxial Compression Test without measurement of pore pressure - Multistage test			Job Ref	P21060
				Borehole/Pit No.	WTP-BH027A
Site Name	Water Supply Project - Ground Investigation Contract - Lot 1			Sample No.	GB
Soil Description				Depth	8.65
Specimen Reference		Specimen Depth	m	Sample Type	G
Specimen Description	Sandy very clayey GRAVEL			KeyLAB ID	PGL1202204264
Test Method	BS1377:Part 7:1990, clause 9, multistage test on a single specir			Date of test	

Length	mm	200.0
Diameter	mm	100.0
Bulk Density	Mg/m3	2.25
Moisture Content	%	8.4
Dry Density	Mg/m3	2.08

Rate of Strain		%/min	3.00		
Stage Number			1	2	3
Cell Pressure		kPa	150	300	450
End of stage	Axial Strain	%	7.0	5.0	5.0
	Deviator Stress, (σ1 - σ3) corrected for area and membrane	kPa	526.8	585.9	741.3
	Shear strength, cu	kPa	263.4	292.9	370.6
	Mode of failure		Plastic		

Deviator Stress v Axial Strain

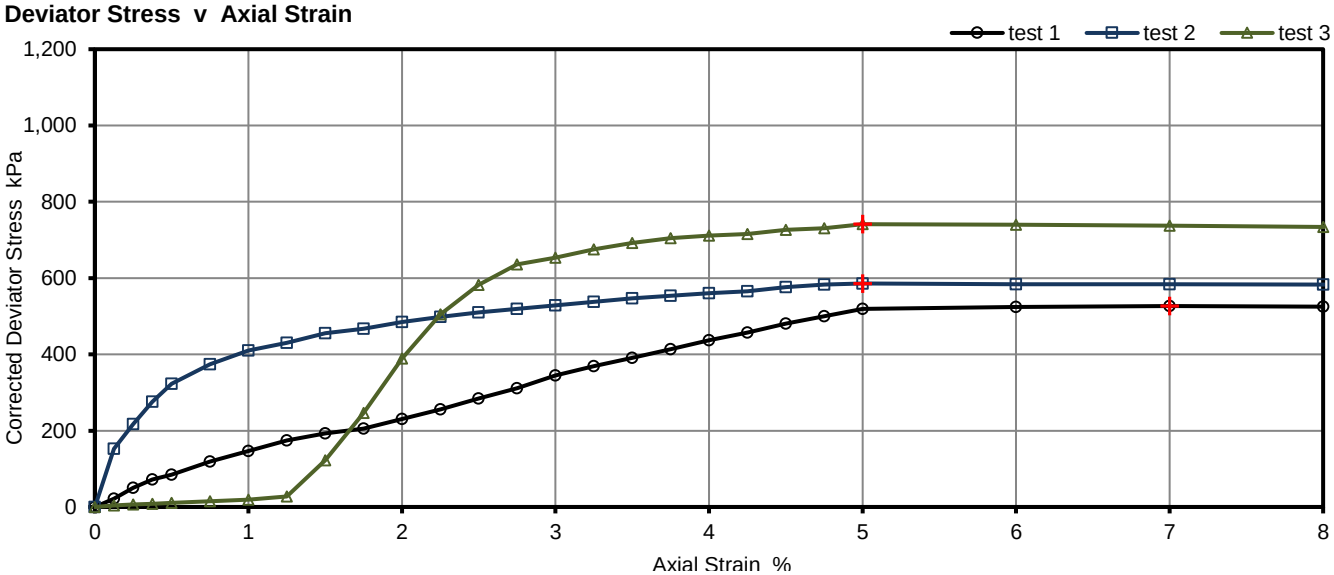

Mohr Circles

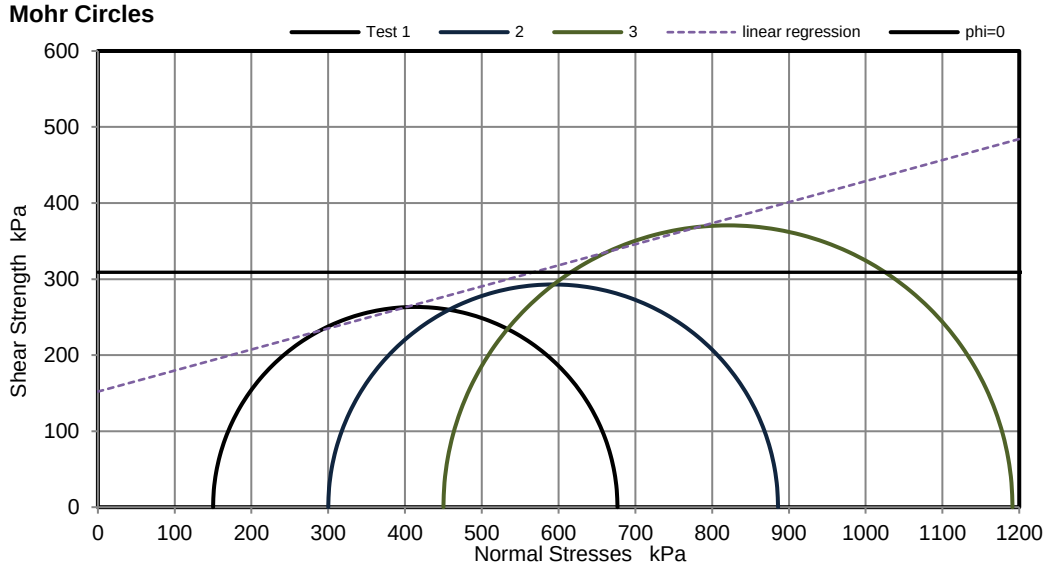

ϕu = 0

Average cu 309 kPa

Linear Regression

ϕu 15.5 °

cu 152 kPa

Mohr circles and their interpretation is not covered by BS1377. These are provided for information only.

Remarks

Approved: Cilla

Printed: 07/09/2022 11:14

Lab Sheet Reference :

Fig. No. 1

Sheet 15

	Unconsolidated Undrained Triaxial Compression Test without measurement of pore pressure - Multistage test			Job Ref	P21060
				Borehole/Pit No.	WTP-BH030
Site Name	Water Supply Project - Ground Investigation Contract - Lot 1			Sample No.	GB
Soil Description				Depth	8.10
Specimen Reference		Specimen Depth	m	Sample Type	G
Specimen Description	Slightly sandy slightly gravelly CLAY			KeyLAB ID	PGL1202204257
Test Method	BS1377:Part 7:1990, clause 9, multistage test on a single specir			Date of test	

Length	mm	200.0
Diameter	mm	100.0
Bulk Density	Mg/m3	2.25
Moisture Content	%	9.9
Dry Density	Mg/m3	2.05

Rate of Strain		%/min	3.00		
Stage Number			1	2	3
Cell Pressure		kPa	180	320	480
End of stage	Axial Strain	%	20.5	10.0	9.0
	Deviator Stress, (σ1 - σ3) corrected for area and membrane	kPa	413.0	662.7	644.3
	Shear strength, cu	kPa	206.5	331.3	322.2
	Mode of failure		Plastic		

Deviator Stress v Axial Strain

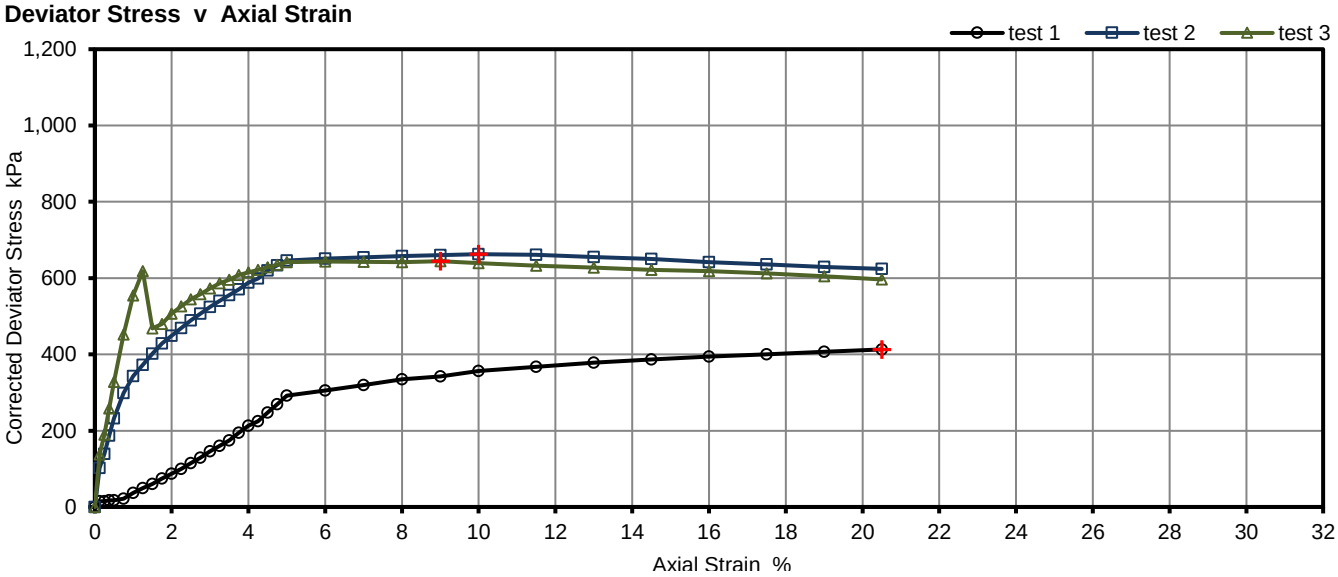

Mohr Circles

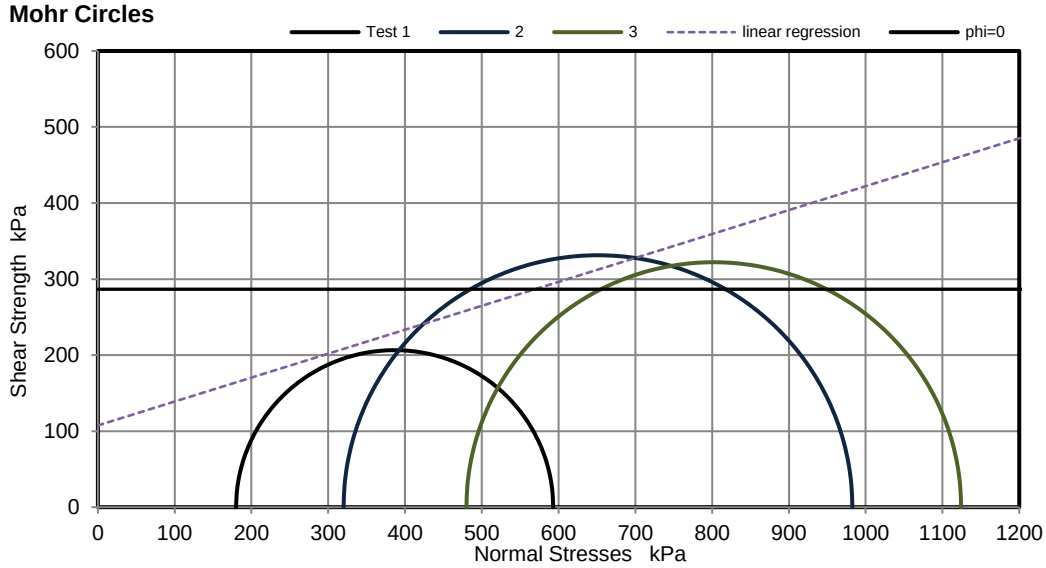

ϕu = 0

Average cu 287 kPa

Linear Regression

ϕu 17.5 °

cu 108 kPa

Mohr circles and their interpretation is not covered by BS1377. These are provided for information only.

Remarks

Approved: Cilla

Printed: 07/09/2022 11:14

Lab Sheet Reference :

Fig. No. 1

Sheet 16

	Unconsolidated Undrained Triaxial Compression Test without measurement of pore pressure - Multistage test			Job Ref	P21060
				Borehole/Pit No.	WTP-BH034
Site Name	Water Supply Project - Ground Investigation Contract - Lot 1			Sample No.	3
Soil Description				Depth	0.90
Specimen Reference		Specimen Depth	m	Sample Type	U
Specimen Description	Slightly sandy gravelly CLAY			KeyLAB ID	PGL12021090628
Test Method	BS1377:Part 7:1990, clause 9, multistage test on a single specir			Date of test	

Length	mm	180.0
Diameter	mm	100.0
Bulk Density	Mg/m3	1.95
Moisture Content	%	15.1
Dry Density	Mg/m3	1.69

Rate of Strain		%/min	3.00		
Stage Number			1	2	3
Cell Pressure		kPa	10	20	40
End of stage	Axial Strain	%	5.6	5.6	4.7
	Deviator Stress, (σ1 - σ3) corrected for area and membrane	kPa	68.7	92.0	121.7
	Shear strength, cu	kPa	34.4	46.0	60.9
	Mode of failure		Plastic		

Deviator Stress v Axial Strain

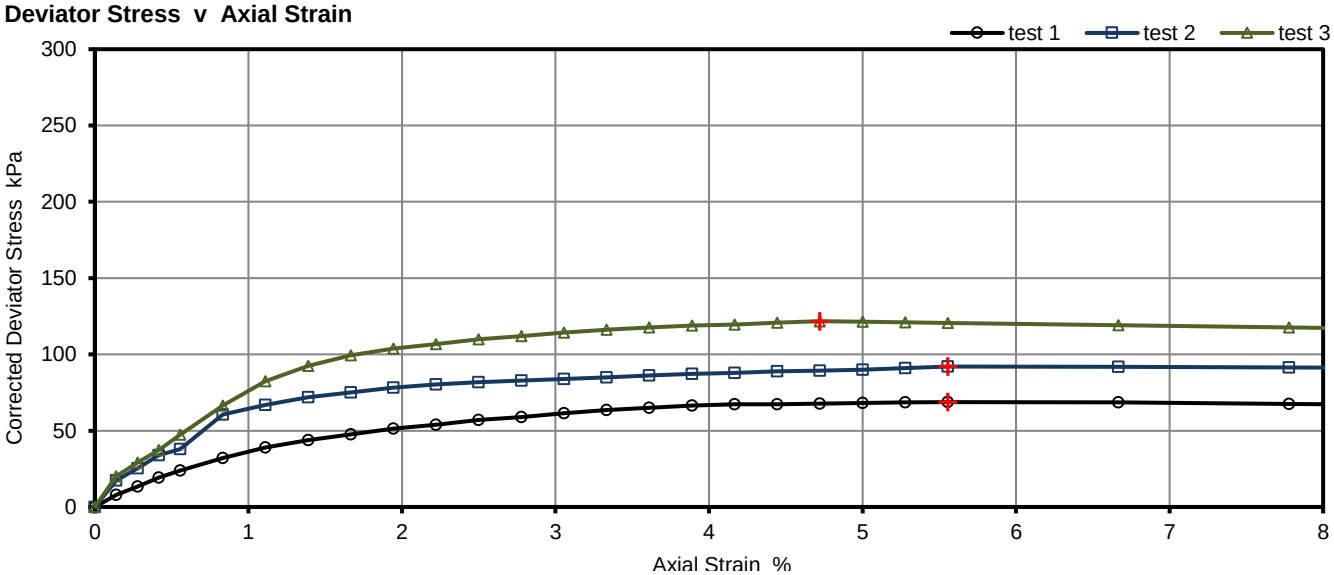

Mohr Circles

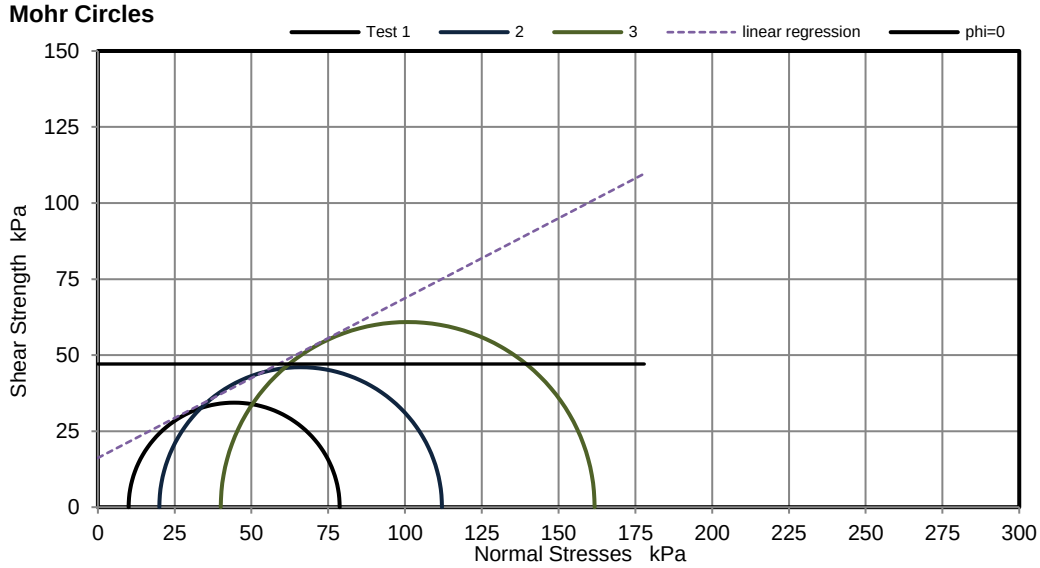

ϕu = 0

Average cu 47 kPa

Linear Regression

ϕu 27.7 °

cu 16 kPa

Mohr circles and their interpretation is not covered by BS1377. These are provided for information only.

Remarks

Approved: Cilla

Printed: 07/09/2022 11:15

Lab Sheet Reference :

Fig. No. 1

Sheet 17

	Unconsolidated Undrained Triaxial Compression Test without measurement of pore pressure - Multistage test			Job Ref	P21060
				Borehole/Pit No.	WTP-BH034
Site Name	Water Supply Project - Ground Investigation Contract - Lot 1			Sample No.	8
Soil Description				Depth	3.00
Specimen Reference		Specimen Depth	m	Sample Type	U
Specimen Description	Slightly sandy slightly gravelly CLAY with medium cobble content			KeyLAB ID	PGL12021090629
Test Method	BS1377:Part 7:1990, clause 9, multistage test on a single specir			Date of test	

Length	mm	200.0
Diameter	mm	100.0
Bulk Density	Mg/m3	2.55
Moisture Content	%	8.7
Dry Density	Mg/m3	2.35

Rate of Strain		%/min	3.00		
Stage Number			1	2	3
Cell Pressure		kPa	35	75	140
End of stage	Axial Strain	%	20.5	10.0	8.0
	Deviator Stress, (σ1 - σ3) corrected for area and membrane	kPa	191.2	272.6	256.7
	Shear strength, cu	kPa	95.6	136.3	128.4
	Mode of failure		Plastic		

Deviator Stress v Axial Strain

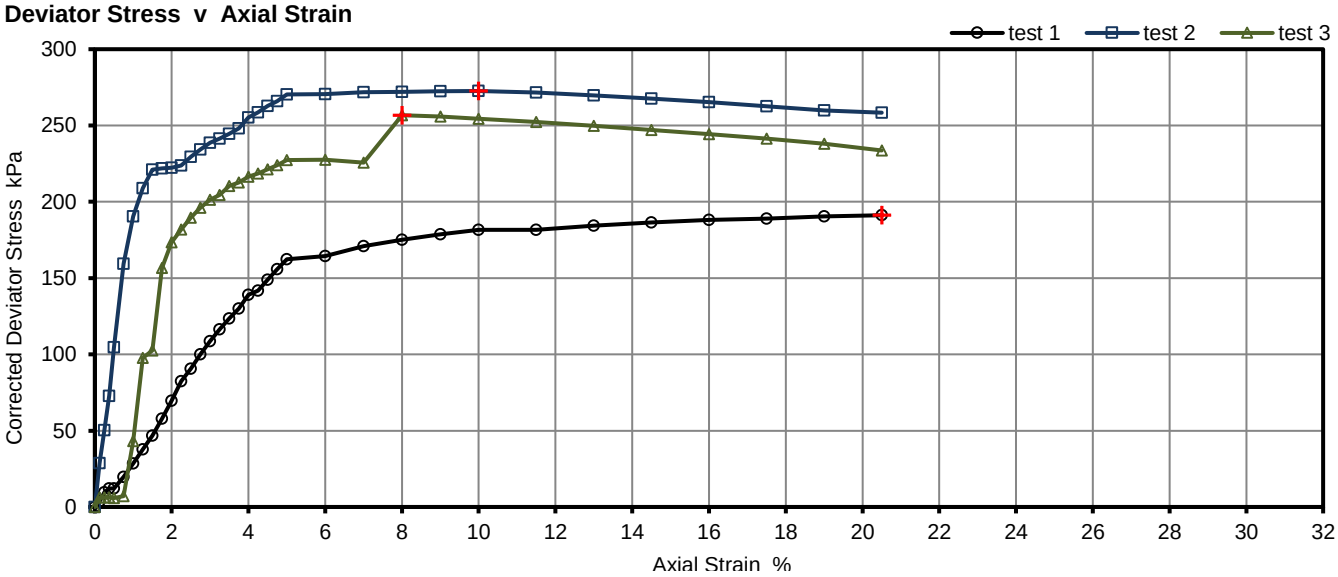

Mohr Circles

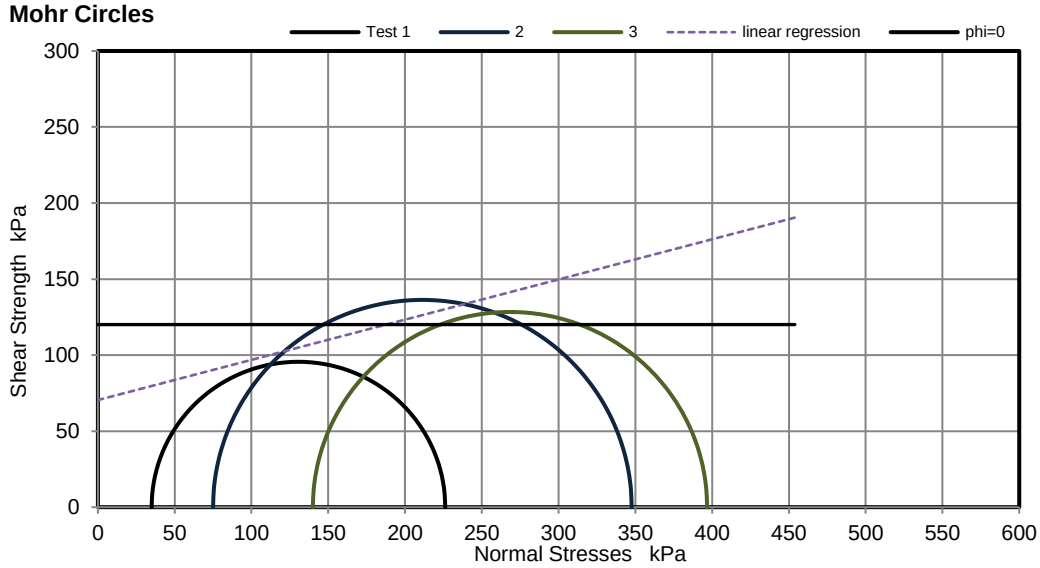

ϕu = 0

Average cu 120 kPa

Linear Regression

ϕu 14.8 °

cu 70 kPa

Mohr circles and their interpretation is not covered by BS1377. These are provided for information only.

Remarks

Approved: Cilla

Printed: 07/09/2022 11:15

Lab Sheet Reference :

Fig. No. 1

Sheet 18

	Unconsolidated Undrained Triaxial Compression Test without measurement of pore pressure - Multistage test			Job Ref	P21060
				Borehole/Pit No.	WTP-BH035
Site Name	Water Supply Project - Ground Investigation Contract - Lot 1			Sample No.	3
Soil Description				Depth	1.00
Specimen Reference		Specimen Depth	m	Sample Type	U
Specimen Description	Very sandy very clayey GRAVEL			KeyLAB ID	PGL12021090634
Test Method	BS1377:Part 7:1990, clause 9, multistage test on a single specir			Date of test	

Length		mm	200.0		
Diameter		mm	100.0		
Bulk Density		Mg/m3	2.42		
Moisture Content		%	11.9		
Dry Density		Mg/m3	2.16		
Rate of Strain		%/min	3.00		
Stage Number			1	2	3
Cell Pressure		kPa	15	30	60
End of stage	Axial Strain	%	17.5	8.0	5.0
	Deviator Stress, (σ1 - σ3) corrected for area and membrane	kPa	32.8	62.7	74.9
	Shear strength, cu	kPa	16.4	31.4	37.4
	Mode of failure		Plastic		

Deviator Stress v Axial Strain

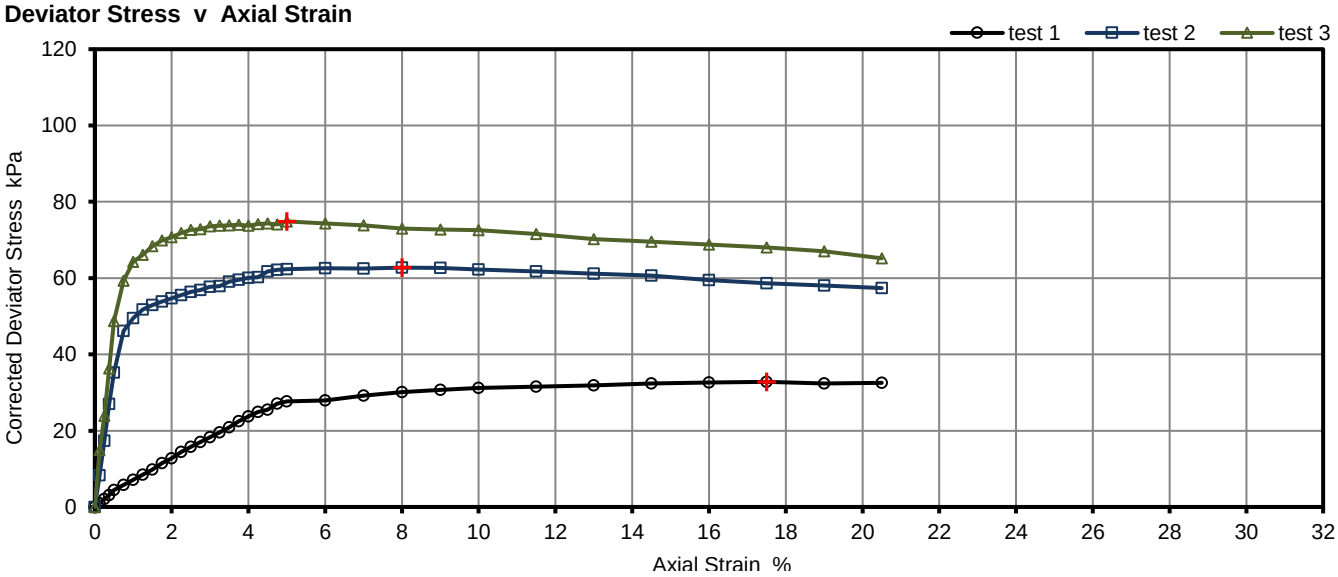

Mohr Circles

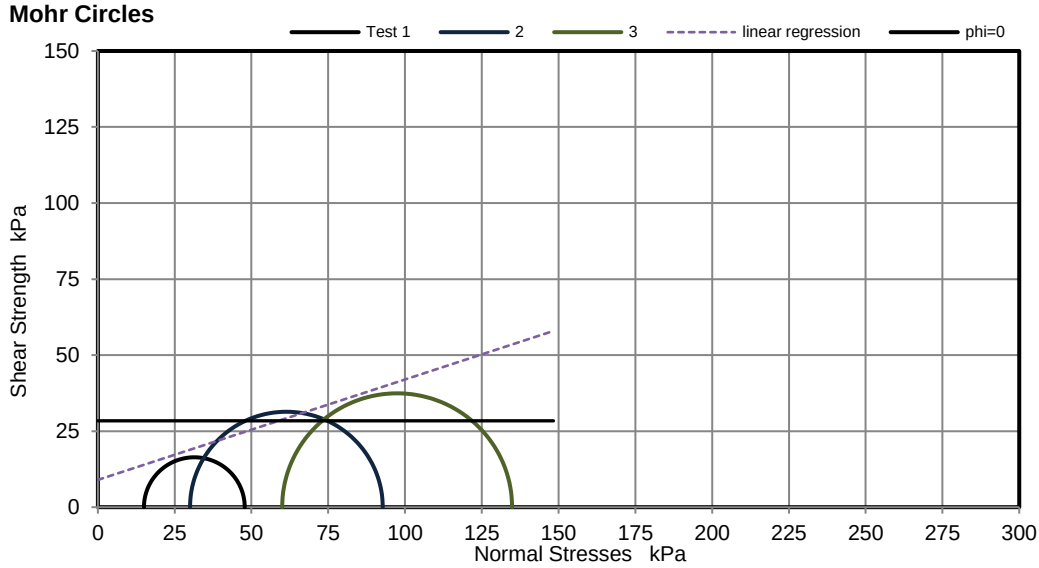

ϕu = 0

Average cu 28 kPa

Linear Regression

ϕu 18.3 °

cu 9 kPa

Mohr circles and their interpretation is not covered by BS1377. These are provided for information only.

Remarks

Approved: Cilla

Printed: 07/09/2022 11:15

Lab Sheet Reference :

Fig. No. 1

Sheet 19

	Unconsolidated Undrained Triaxial Compression Test without measurement of pore pressure - Multistage test			Job Ref	P21060
				Borehole/Pit No.	WTP-BH038
Site Name	Water Supply Project - Ground Investigation Contract - Lot 1			Sample No.	GB
Soil Description				Depth	16.00
Specimen Reference		Specimen Depth	m	Sample Type	G
Specimen Description	Slightly sandy slightly gravelly CLAY with low cobble content			KeyLAB ID	PGL120220510521
Test Method	BS1377:Part 7:1990, clause 9, multistage test on a single specir			Date of test	

Length	mm	200.0
Diameter	mm	100.0
Bulk Density	Mg/m3	2.25
Moisture Content	%	7.0
Dry Density	Mg/m3	2.10

Rate of Strain		%/min	3.00		
Stage Number			1	2	3
Cell Pressure		kPa	300	600	900
End of stage	Axial Strain	%	4.3	7.0	20.5
	Deviator Stress, (σ1 - σ3) corrected for area and membrane	kPa	214.7	200.2	24.6
	Shear strength, cu	kPa	107.3	100.1	12.3
	Mode of failure		Plastic		

Deviator Stress v Axial Strain

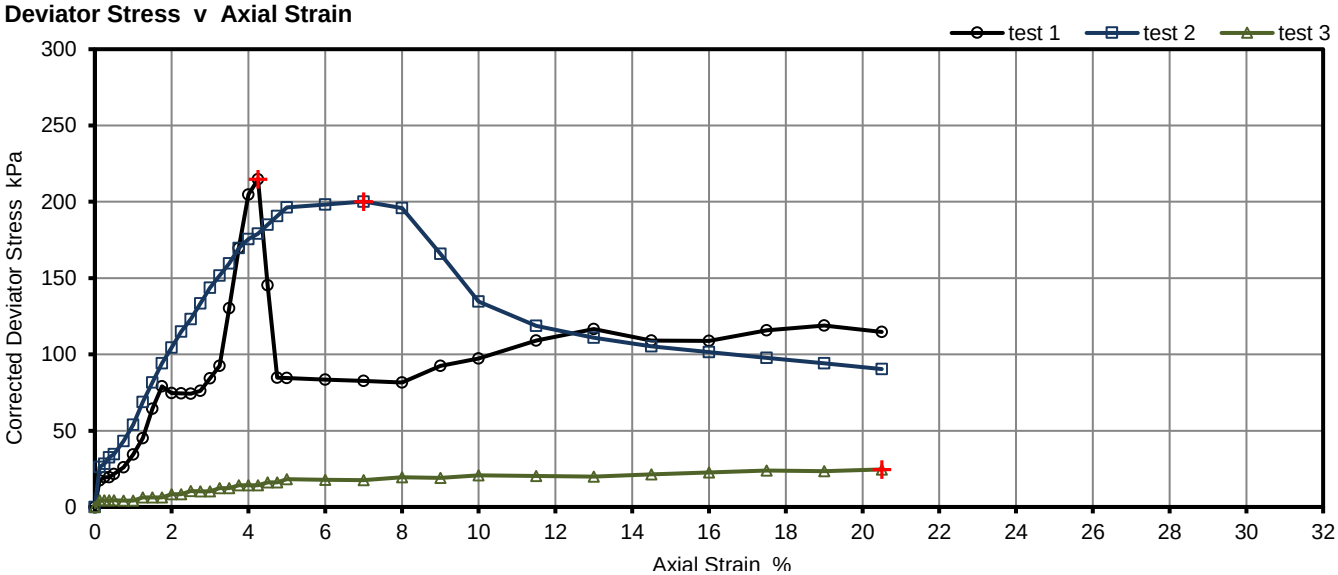

Mohr Circles

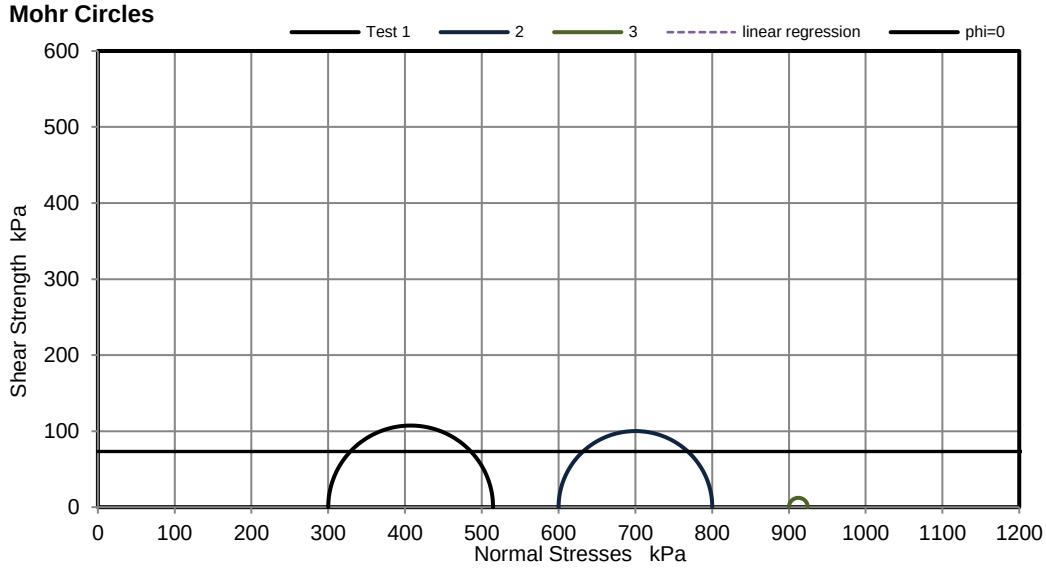

ϕu = 0

Average cu 73 kPa

Linear Regression

ϕu 0.0 °

cu 73 kPa

Mohr circles and their interpretation is not covered by BS1377. These are provided for information only.

Remarks

Approved: Cilla

Printed: 07/09/2022 11:15

Lab Sheet Reference :

Fig. No. 1

Sheet 20

	Unconsolidated Undrained Triaxial Compression Test without measurement of pore pressure - Multistage test			Job Ref	P21060
				Borehole/Pit No.	WTP-BH041
Site Name	Water Supply Project - Ground Investigation Contract - Lot 1			Sample No.	GB
Soil Description				Depth	0.30
Specimen Reference		Specimen Depth	m	Sample Type	G
Specimen Description	Slightly gravelly sandy SILT			KeyLAB ID	PGL1202204263
Test Method	BS1377:Part 7:1990, clause 9, multistage test on a single specir			Date of test	

Length	mm	200.0
Diameter	mm	100.0
Bulk Density	Mg/m3	2.12
Moisture Content	%	15.8
Dry Density	Mg/m3	1.83

Rate of Strain		%/min	3.00		
Stage Number			1	2	3
Cell Pressure		kPa	100	200	400
End of stage	Axial Strain	%	10.0	8.0	2.3
	Deviator Stress, (σ1 - σ3) corrected for area and membrane	kPa	46.7	33.5	57.5
	Shear strength, cu	kPa	23.4	16.8	28.8
	Mode of failure		Plastic		

Deviator Stress v Axial Strain

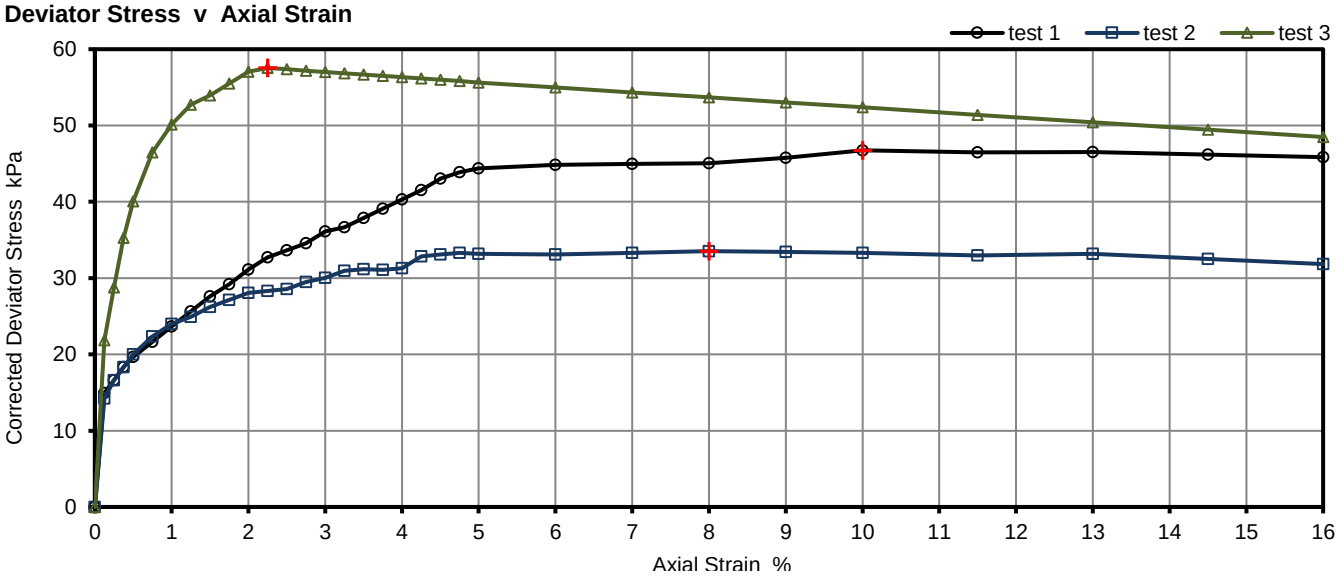

Mohr Circles

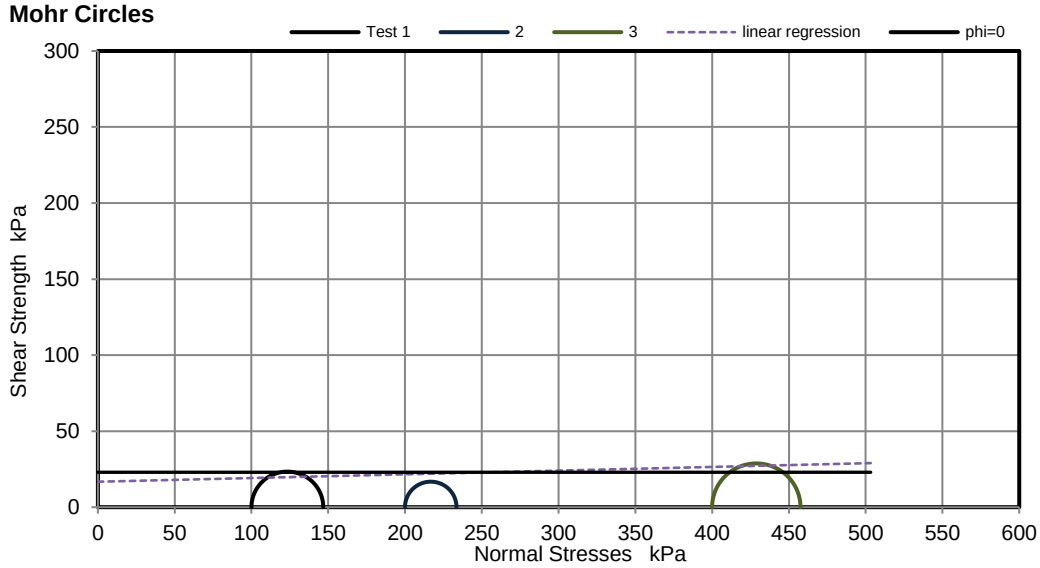

ϕu = 0

Average cu 23 kPa

Linear Regression

ϕu 1.4 °

cu 17 kPa

Mohr circles and their interpretation is not covered by BS1377. These are provided for information only.

Remarks

Approved: Cilla

Printed: 07/09/2022 11:15

Lab Sheet Reference :

Fig. No. 1

Sheet 21

	Unconsolidated Undrained Triaxial Compression Test without measurement of pore pressure - Multistage test			Job Ref	P21060
				Borehole/Pit No.	WTP-BH042
Site Name	Water Supply Project - Ground Investigation Contract - Lot 1			Sample No.	GB
Soil Description				Depth	1.00
Specimen Reference		Specimen Depth	m	Sample Type	G
Specimen Description	Slightly sandy slightly gravelly CLAY with low cobble content			KeyLAB ID	PGL1202204267
Test Method	BS1377:Part 7:1990, clause 9, multistage test on a single specir			Date of test	

Length	mm	200.0
Diameter	mm	100.0
Bulk Density	Mg/m3	1.61
Moisture Content	%	17.7
Dry Density	Mg/m3	1.37

Rate of Strain		%/min	3.00		
Stage Number			1	2	
Cell Pressure		kPa	20	40	
End of stage	Axial Strain	%	10.0	5.0	-2146826246.0
	Deviator Stress, (σ1 - σ3) corrected for area and membrane	kPa	49.9	63.6	0.0
	Shear strength, cu	kPa	24.9	31.8	0.0
	Mode of failure		Plastic		

Deviator Stress v Axial Strain

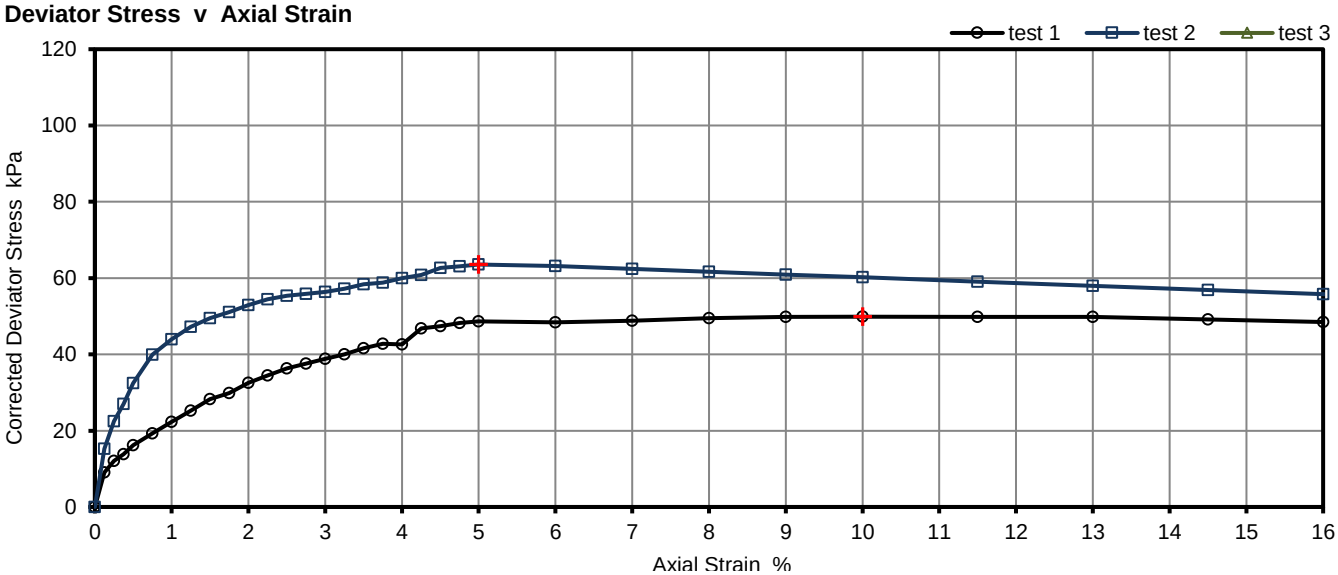

Mohr Circles

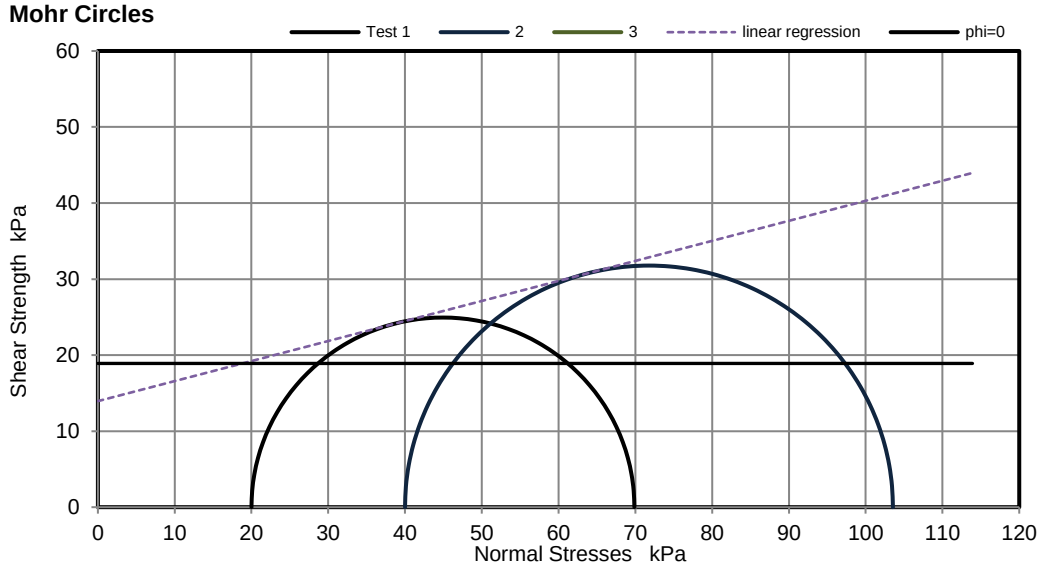

ϕu = 0

Average cu 19 kPa

Linear Regression

ϕu 14.8 °

cu 14 kPa

Mohr circles and their interpretation is not covered by BS1377. These are provided for information only.

Remarks

Approved: Cilla

Printed: 07/09/2022 11:15

Lab Sheet Reference :

Fig. No. 1

Sheet 22

	Unconsolidated Undrained Triaxial Compression Test without measurement of pore pressure - Multistage test			Job Ref	P21060
				Borehole/Pit No.	WTP-BH043
Site Name	Water Supply Project - Ground Investigation Contract - Lot 1			Sample No.	23
Soil Description				Depth	1.00
Specimen Reference		Specimen Depth	m	Sample Type	U
Specimen Description	Slightly sandy gravelly CLAY			KeyLAB ID	PGL12022020499
Test Method	BS1377:Part 7:1990, clause 9, multistage test on a single specir			Date of test	

Length		mm	200.0		
Diameter		mm	100.0		
Bulk Density		Mg/m3	2.10		
Moisture Content		%	15.7		
Dry Density		Mg/m3	1.82		
Rate of Strain		%/min	3.00		
Stage Number			1	2	3
Cell Pressure		kPa	20	40	60
End of stage	Axial Strain	%	7.0	6.0	5.0
	Deviator Stress, (σ1 - σ3) corrected for area and membrane	kPa	50.9	70.7	72.5
	Shear strength, cu	kPa	25.4	35.4	36.3
	Mode of failure		Plastic		

Deviator Stress v Axial Strain

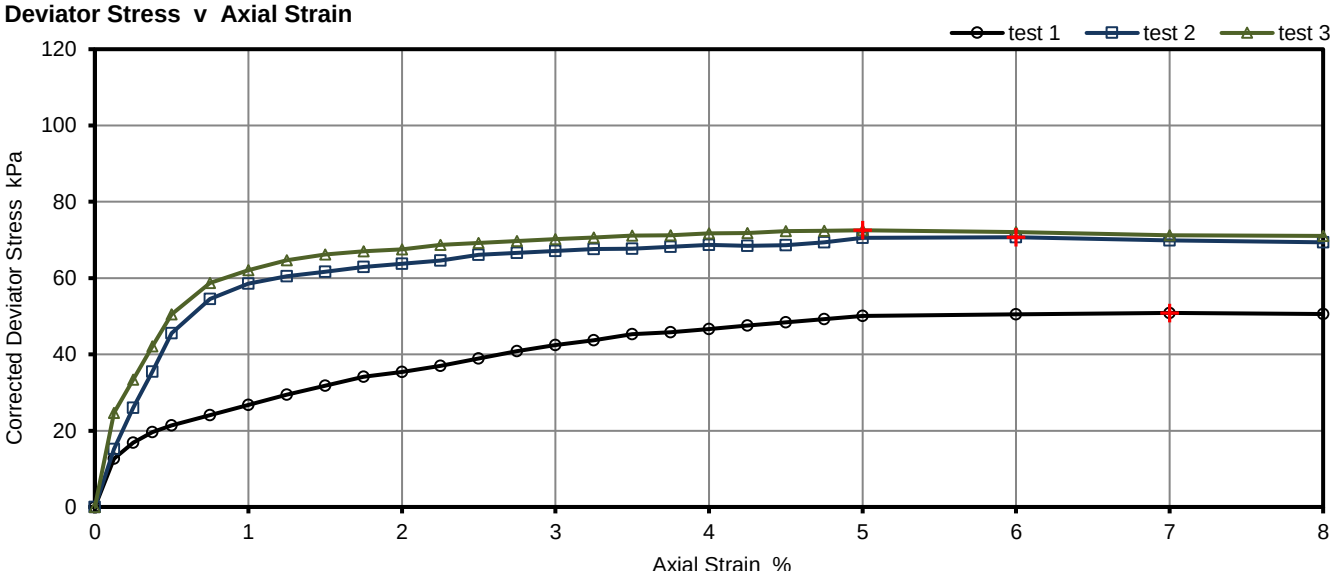

Mohr Circles

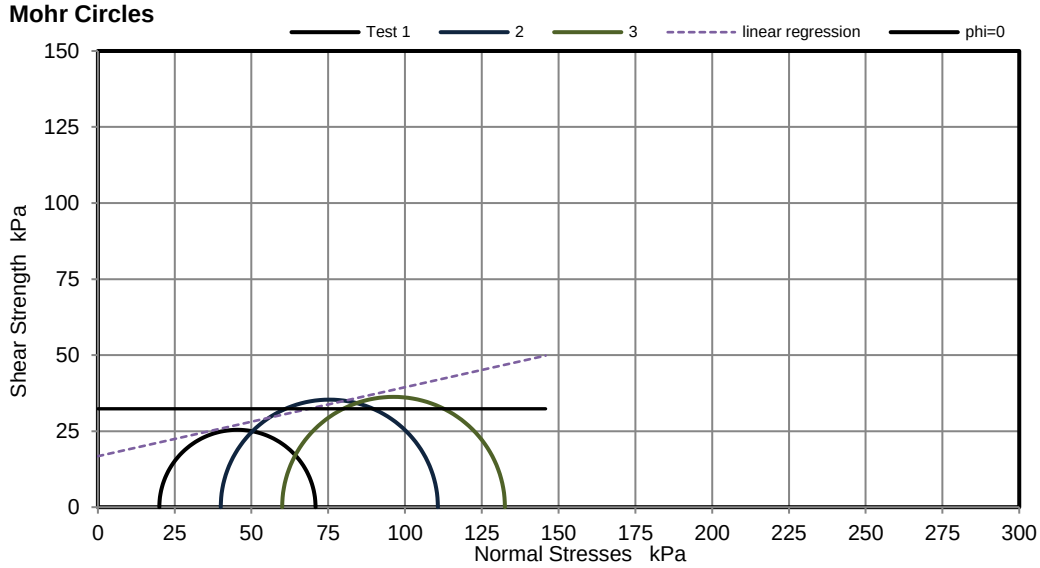

ϕu = 0

Average cu 32 kPa

Linear Regression

ϕu 12.8 °

cu 17 kPa

Mohr circles and their interpretation is not covered by BS1377. These are provided for information only.

Remarks

Approved: Cilla

Printed: 07/09/2022 11:15

Lab Sheet Reference :

Fig. No. 1

Sheet 23

	Unconsolidated Undrained Triaxial Compression Test without measurement of pore pressure - Multistage test			Job Ref	P21060
				Borehole/Pit No.	WTP-BH043
Site Name	Water Supply Project - Ground Investigation Contract - Lot 1			Sample No.	24
Soil Description				Depth	8.00
Specimen Reference		Specimen Depth	m	Sample Type	U
Specimen Description	Slightly sandy slightly gravelly CLAY			KeyLAB ID	PGL120220204100
Test Method	BS1377:Part 7:1990, clause 9, multistage test on a single specir			Date of test	

Length	mm	200.0
Diameter	mm	100.0
Bulk Density	Mg/m3	2.29
Moisture Content	%	10.7
Dry Density	Mg/m3	2.07

Rate of Strain		%/min	3.00		
Stage Number			1	2	3
Cell Pressure		kPa	160	300	480
End of stage	Axial Strain	%	10.0	5.0	3.3
	Deviator Stress, (σ1 - σ3) corrected for area and membrane	kPa	102.8	83.6	96.6
	Shear strength, cu	kPa	51.4	41.8	48.3
	Mode of failure		Plastic		

Deviator Stress v Axial Strain

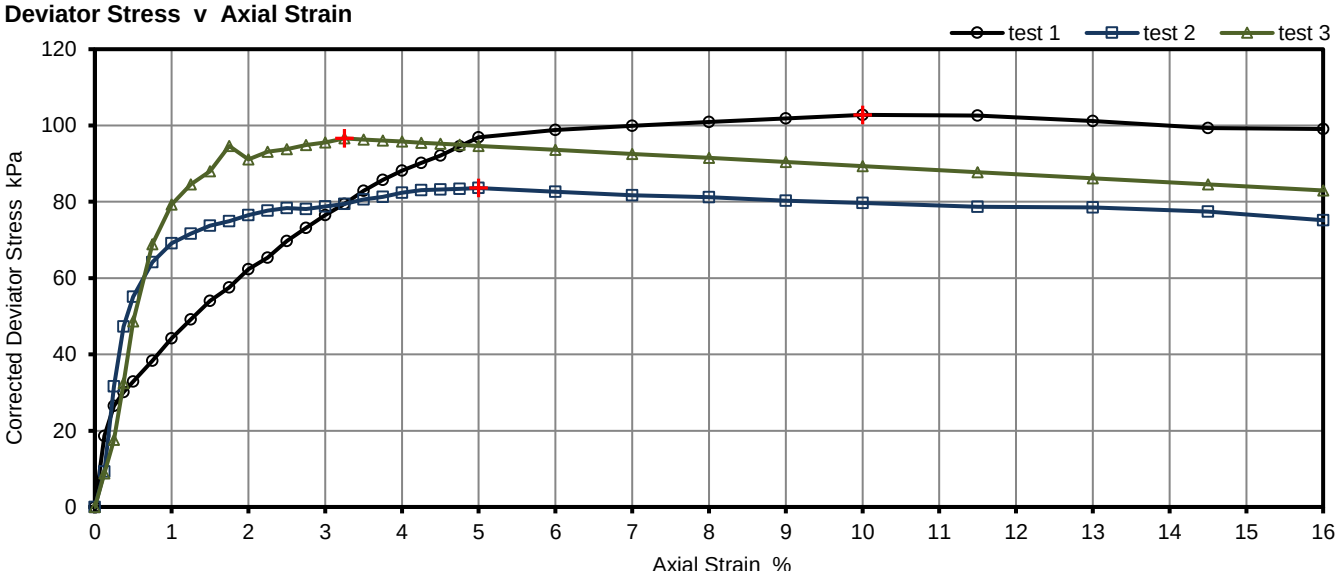

Mohr Circles

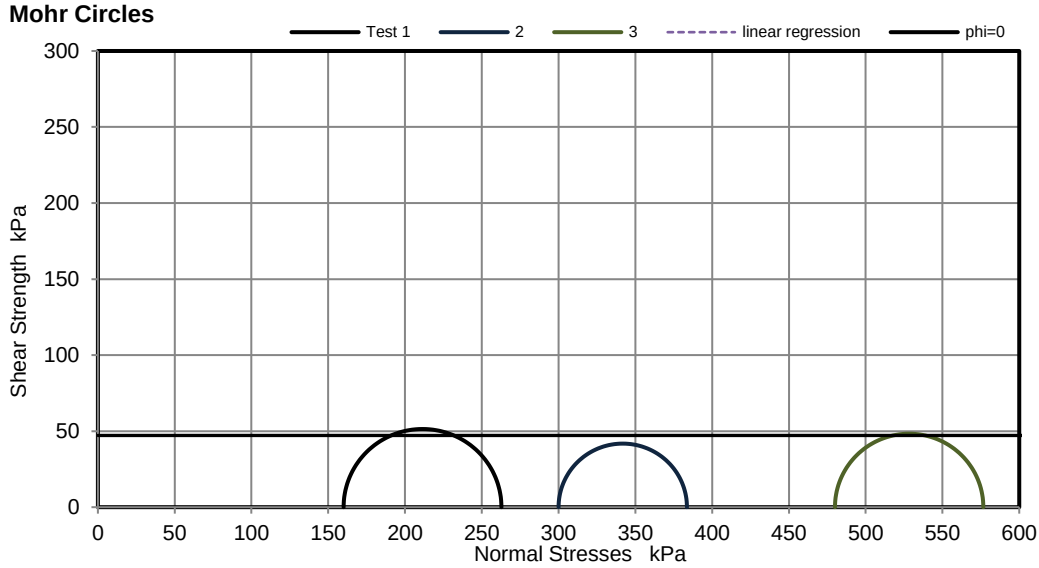

ϕu = 0

Average cu 47 kPa

Linear Regression

ϕu 0.0 °

cu 47 kPa

Mohr circles and their interpretation is not covered by BS1377. These are provided for information only.

Remarks

Approved: Cilla

Printed: 07/09/2022 11:15

Lab Sheet Reference :

Fig. No. 1

Sheet 24

	Unconsolidated Undrained Triaxial Compression Test without measurement of pore pressure - Multistage test			Job Ref	P21060
				Borehole/Pit No.	WTP-BH044
Site Name	Water Supply Project - Ground Investigation Contract - Lot 1			Sample No.	1
Soil Description				Depth	1.00
Specimen Reference		Specimen Depth	m	Sample Type	U
Specimen Description	Slightly sandy slightly gravelly CLAY with low cobble content			KeyLAB ID	PGL120211102298
Test Method	BS1377:Part 7:1990, clause 9, multistage test on a single specir			Date of test	

Length			mm	200.0	
Diameter			mm	100.0	
Bulk Density			Mg/m3	1.70	
Moisture Content			%	25.9	
Dry Density			Mg/m3	1.35	
Rate of Strain			%/min	3.00	
Stage Number				1	2	
Cell Pressure			kPa	10	20	
End of stage	Axial Strain		%	14.5	1.5	-2146826246.0
	Deviator Stress, (σ1 - σ3) corrected for area and membrane		kPa	72.3	69.4	0.0
	Shear strength, cu		kPa	36.2	34.7	0.0
	Mode of failure					

Deviator Stress v Axial Strain

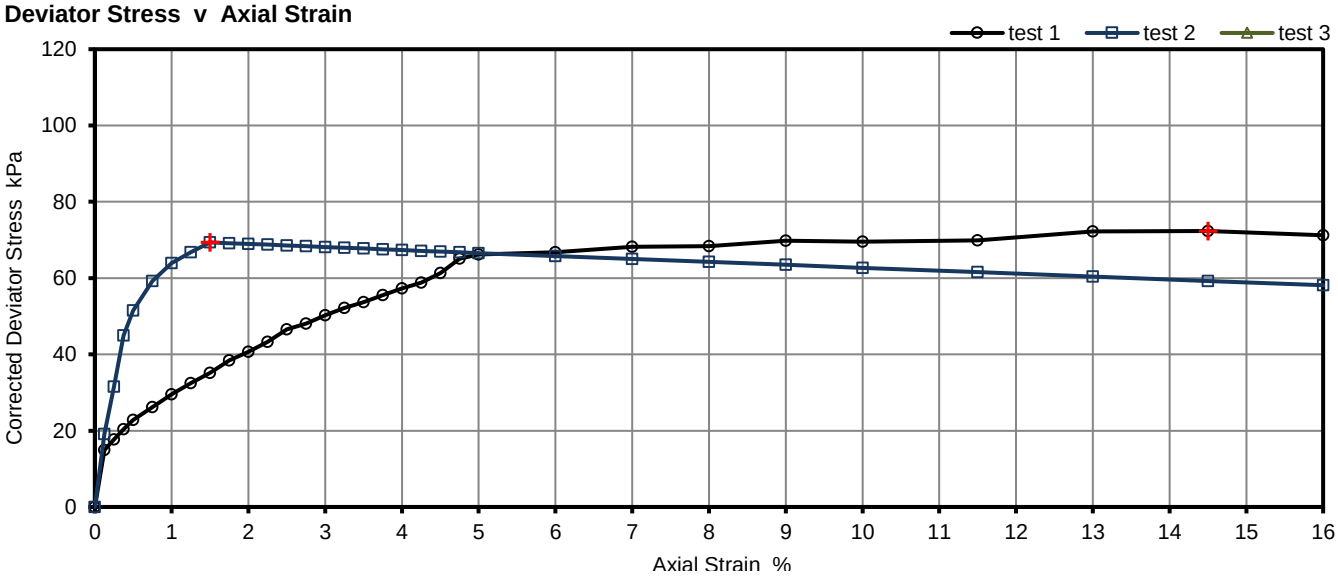

Mohr Circles

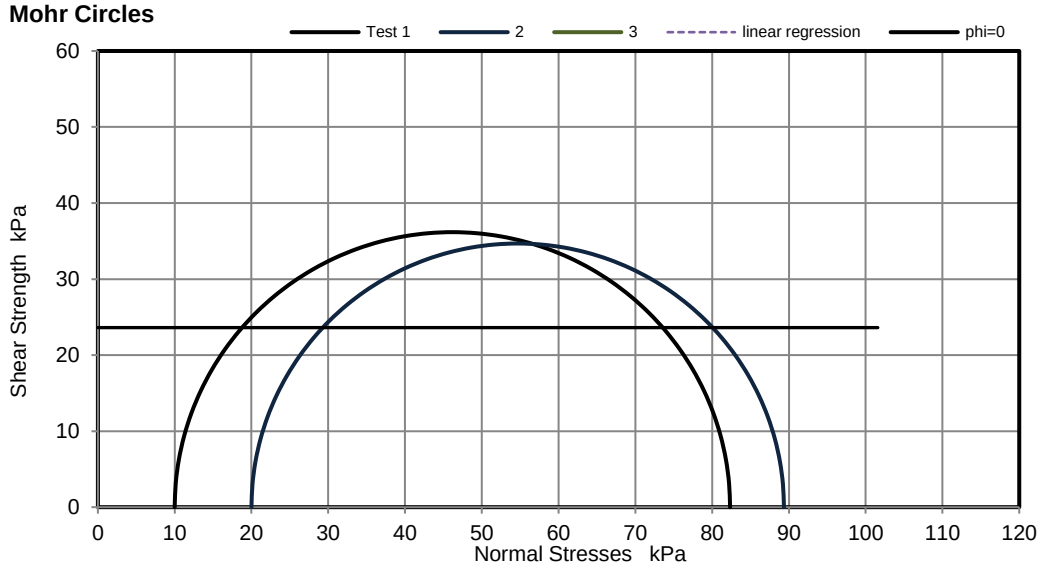

ϕu = 0

Average cu 24 kPa

Linear Regression

ϕu 0.0 °

cu 24 kPa

Mohr circles and their interpretation is not covered by BS1377. These are provided for information only.

Remarks

Approved: Cilla

Printed: 07/09/2022 11:15

Lab Sheet Reference :

Fig. No. 1

Sheet 25

	Unconsolidated Undrained Triaxial Compression Test without measurement of pore pressure - Multistage test			Job Ref	P21060
				Borehole/Pit No.	WTP-BH045
Site Name	Water Supply Project - Ground Investigation Contract - Lot 1			Sample No.	4
Soil Description				Depth	6.50
Specimen Reference		Specimen Depth	m	Sample Type	GB
Specimen Description	Sandy very clayey GRAVEL with low cobble content			KeyLAB ID	PGL120211208223
Test Method	BS1377:Part 7:1990, clause 9, multistage test on a single specir			Date of test	

Length			mm	200.0	
Diameter			mm	100.0	
Bulk Density			Mg/m3	2.23	
Moisture Content			%	10.8	
Dry Density			Mg/m3	2.01	
Rate of Strain			%/min	3.00	
Stage Number				1	2
Cell Pressure			kPa	130	260
End of stage	Axial Strain		%	10.0	10.0
	Deviator Stress, (σ1 - σ3) corrected for area and membrane		kPa	37.8	58.8
	Shear strength, cu		kPa	18.9	29.4
	Mode of failure			Plastic	

Deviator Stress v Axial Strain

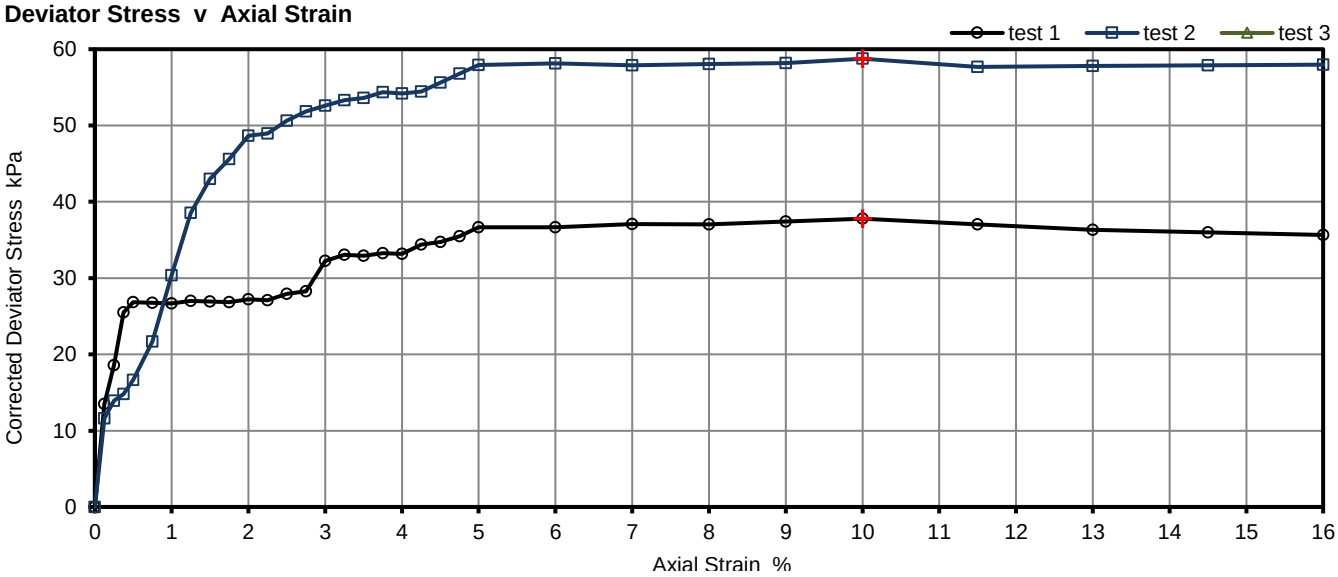

Mohr Circles

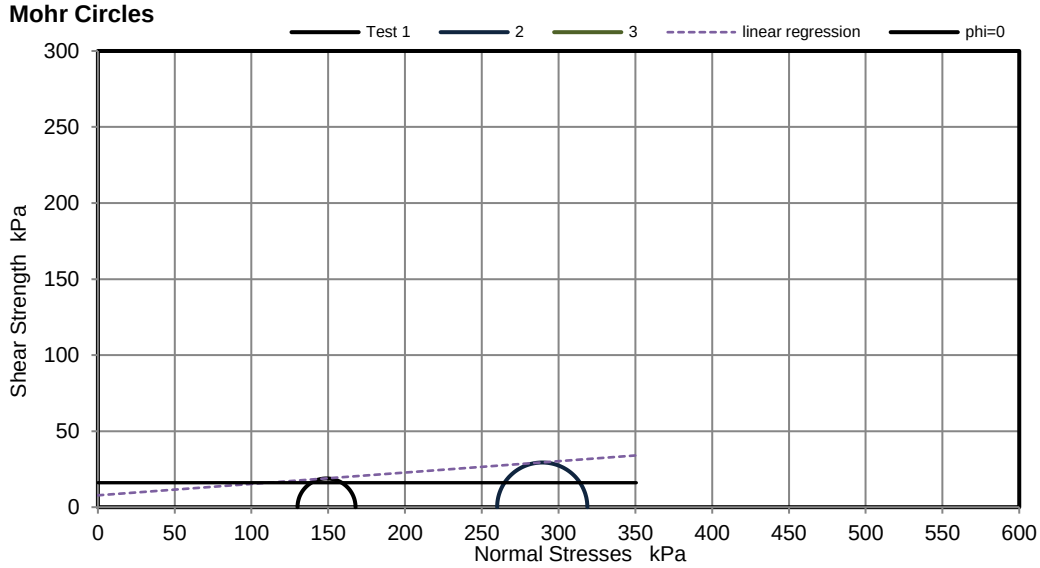

ϕu = 0

Average cu 16 kPa

Linear Regression

ϕu 4.3 °

cu 8 kPa

Mohr circles and their interpretation is not covered by BS1377. These are provided for information only.

Remarks

Approved: Cilla

Printed: 07/09/2022 11:15

Lab Sheet Reference :

Fig. No. 1

Sheet 26

	Unconsolidated Undrained Triaxial Compression Test without measurement of pore pressure - Multistage test			Job Ref	P21060
				Borehole/Pit No.	WTP-BH047
Site Name	Water Supply Project - Ground Investigation Contract - Lot 1			Sample No.	GB
Soil Description				Depth	4.75
Specimen Reference		Specimen Depth	m	Sample Type	G
Specimen Description	Slightly sandy slightly gravelly CLAY			KeyLAB ID	PGL1202204256
Test Method	BS1377:Part 7:1990, clause 9, multistage test on a single specir			Date of test	

Length	mm	200.0
Diameter	mm	100.0
Bulk Density	Mg/m3	2.03
Moisture Content	%	9.0
Dry Density	Mg/m3	1.86

Rate of Strain		%/min	3.00		
Stage Number			1	2	3
Cell Pressure		kPa	90	180	270
End of stage	Axial Strain	%	10.0	5.0	5.0
	Deviator Stress, (σ1 - σ3) corrected for area and membrane	kPa	497.8	656.3	757.8
	Shear strength, cu	kPa	248.9	328.2	378.9
	Mode of failure		Plastic		

Deviator Stress v Axial Strain

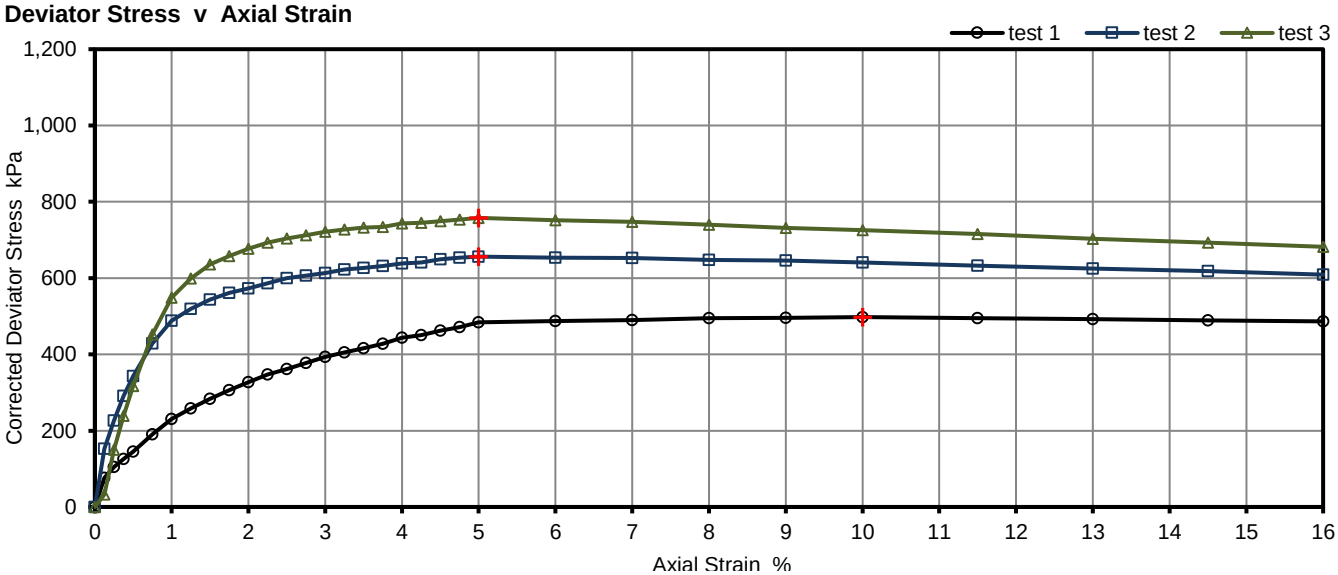

Mohr Circles

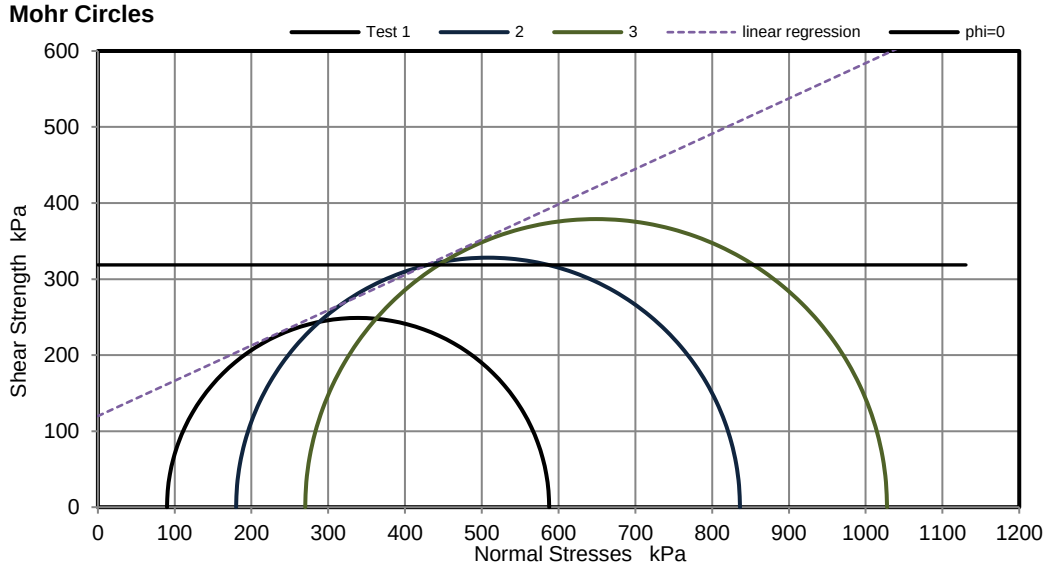

ϕu = 0

Average cu 319 kPa

Linear Regression

ϕu 24.9 °

cu 120 kPa

Mohr circles and their interpretation is not covered by BS1377. These are provided for information only.

Remarks

Approved: Cilla

Printed: 07/09/2022 11:15

Lab Sheet Reference :

Fig. No. 1

Sheet 27

	Unconsolidated Undrained Triaxial Compression Test without measurement of pore pressure - Multistage test			Job Ref	P21060
				Borehole/Pit No.	WTP-BH049
Site Name	Water Supply Project - Ground Investigation Contract - Lot 1			Sample No.	GB
Soil Description				Depth	5.00
Specimen Reference		Specimen Depth	m	Sample Type	G
Specimen Description	Slightly sandy slightly gravelly CLAY with low cobble content			KeyLAB ID	PGL1202204255
Test Method	BS1377:Part 7:1990, clause 9, multistage test on a single specir			Date of test	

Length		mm	200.0		
Diameter		mm	100.0		
Bulk Density		Mg/m3	2.34		
Moisture Content		%	8.3		
Dry Density		Mg/m3	2.16		
Rate of Strain		%/min	3.00		
Stage Number			1	2	3
Cell Pressure		kPa	100	200	300
End of stage	Axial Strain	%	4.8	11.5	2.3
	Deviator Stress, (σ1 - σ3) corrected for area and membrane	kPa	105.5	45.4	74.4
	Shear strength, cu	kPa	52.7	22.7	37.2
	Mode of failure		Plastic		

Deviator Stress v Axial Strain

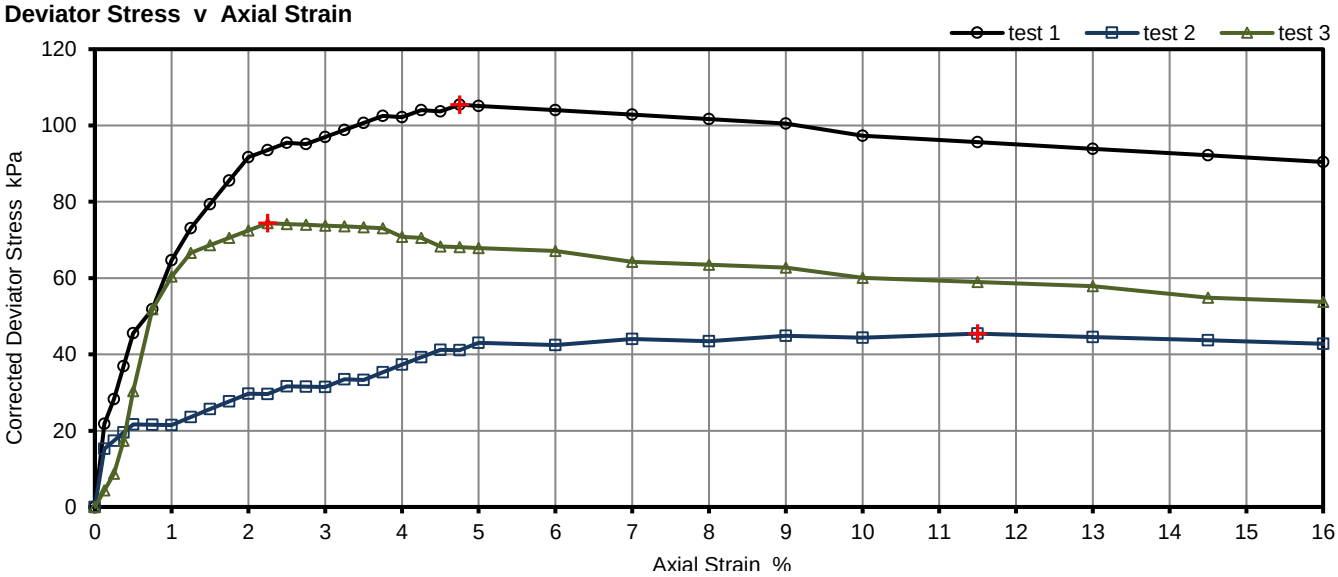

Mohr Circles

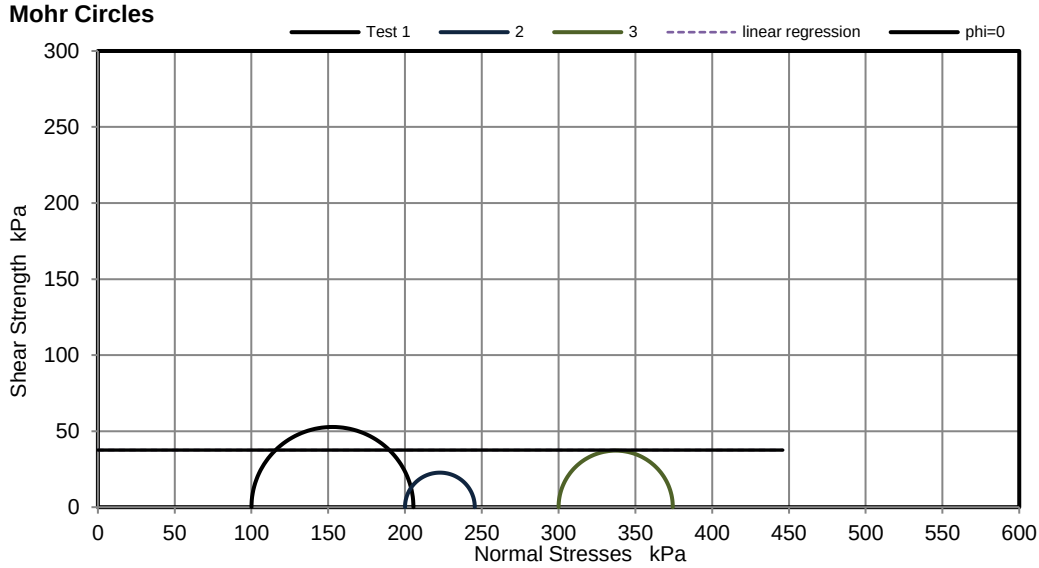

ϕu = 0

Average cu 38 kPa

Linear Regression

ϕu 0.0 °

cu 38 kPa

Mohr circles and their interpretation is not covered by BS1377. These are provided for information only.

Remarks

Approved: Cilla

Printed: 07/09/2022 11:15

Lab Sheet Reference :

Fig. No. 1

Sheet 28

	Unconsolidated Undrained Triaxial Compression Test without measurement of pore pressure - Multistage test			Job Ref	P21060
				Borehole/Pit No.	WTP-BH049
Site Name	Water Supply Project - Ground Investigation Contract - Lot 1			Sample No.	GB
Soil Description				Depth	11.05
Specimen Reference		Specimen Depth	m	Sample Type	G
Specimen Description	Slightly sandy slightly gravelly CLAY with low cobble content			KeyLAB ID	PGL1202205044
Test Method	BS1377:Part 7:1990, clause 9, multistage test on a single specir			Date of test	

Length	mm	170.0
Diameter	mm	100.0
Bulk Density	Mg/m3	2.26
Moisture Content	%	10.4
Dry Density	Mg/m3	2.05

Rate of Strain		%/min	3.00		
Stage Number			1	2	3
Cell Pressure		kPa	210	420	630
End of stage	Axial Strain	%	3.5	11.8	3.8
	Deviator Stress, (σ1 - σ3) corrected for area and membrane	kPa	186.9	64.5	91.9
	Shear strength, cu	kPa	93.5	32.3	46.0
	Mode of failure		Brittle		

Deviator Stress v Axial Strain

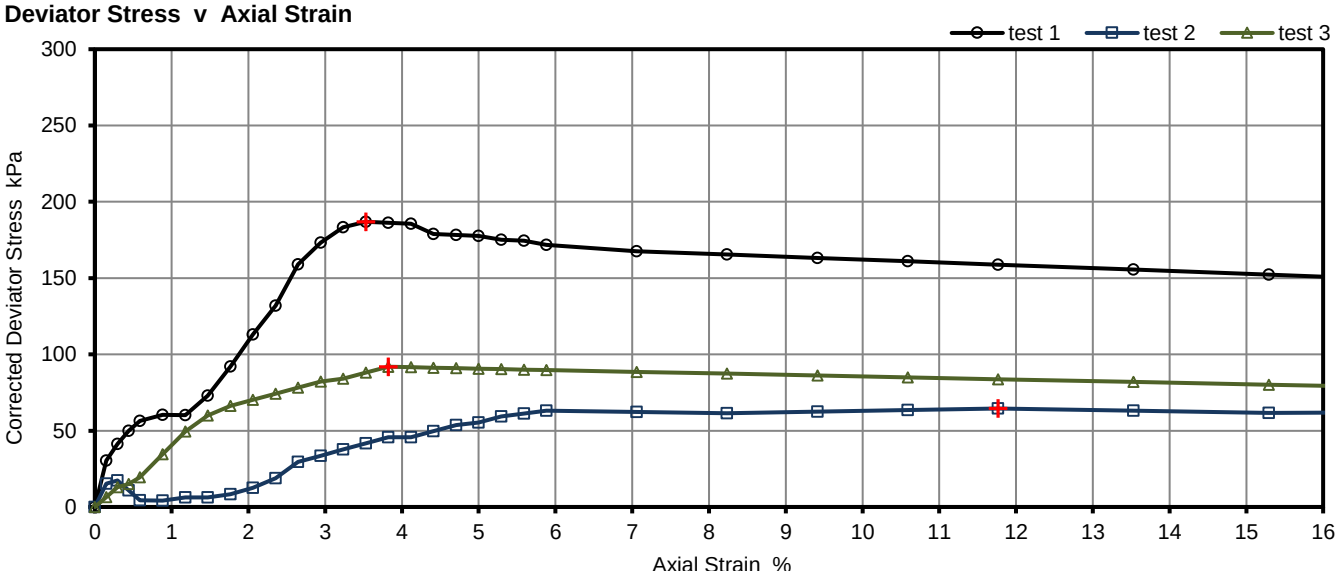

Mohr Circles

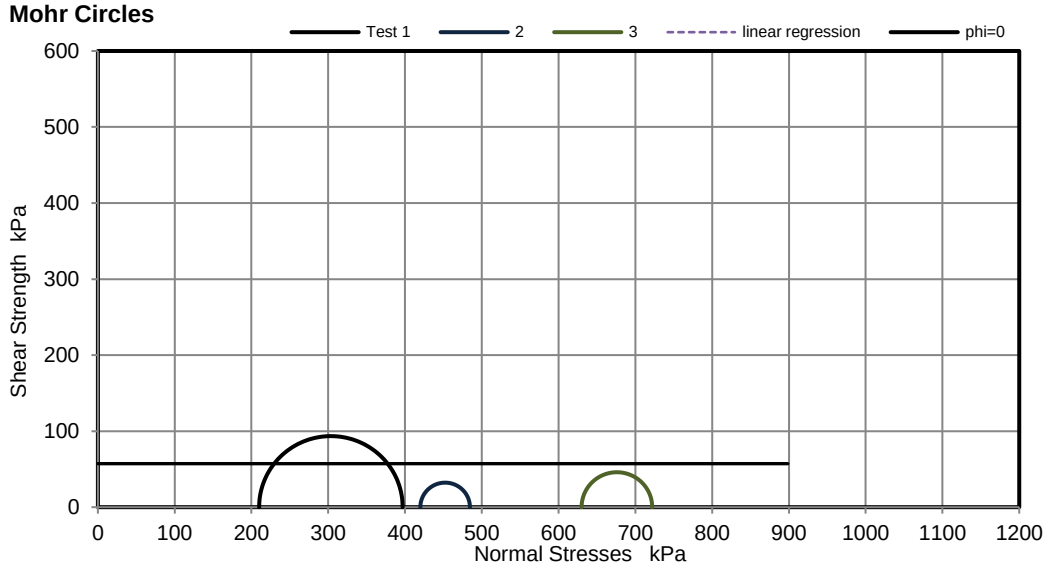

ϕu = 0

Average cu 57 kPa

Linear Regression

ϕu 0.0 °

cu 57 kPa

Mohr circles and their interpretation is not covered by BS1377. These are provided for information only.

Remarks

Approved: Cilla

Printed: 07/09/2022 11:15

Lab Sheet Reference :

Fig. No. 1

Sheet 29

	Unconsolidated Undrained Triaxial Compression Test without measurement of pore pressure - Multistage test			Job Ref	P21060
				Borehole/Pit No.	WTP-BH054
Site Name	Water Supply Project - Ground Investigation Contract - Lot 1			Sample No.	14
Soil Description				Depth	6.00
Specimen Reference		Specimen Depth	m	Sample Type	U
Specimen Description	Slightly sandy slightly gravelly CLAY with medium cobble content			KeyLAB ID	PGL120211102356
Test Method	BS1377:Part 7:1990, clause 9, multistage test on a single specir			Date of test	

Length	mm	200.0
Diameter	mm	100.0
Bulk Density	Mg/m3	2.39
Moisture Content	%	11.4
Dry Density	Mg/m3	2.15

Rate of Strain		%/min	3.00		
Stage Number			1	2	3
Cell Pressure		kPa	60	120	240
End of stage	Axial Strain	%	10.0	6.0	4.0
	Deviator Stress, (σ1 - σ3) corrected for area and membrane	kPa	36.7	55.8	47.7
	Shear strength, cu	kPa	18.3	27.9	23.8
	Mode of failure		Plastic		

Deviator Stress v Axial Strain

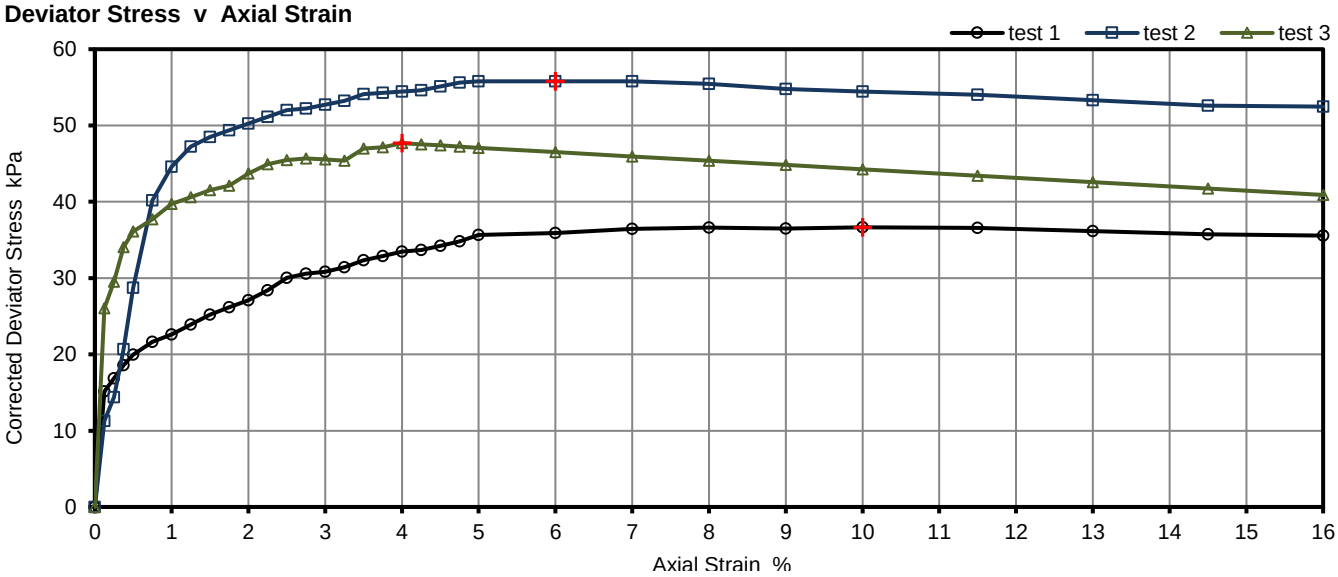

Mohr Circles

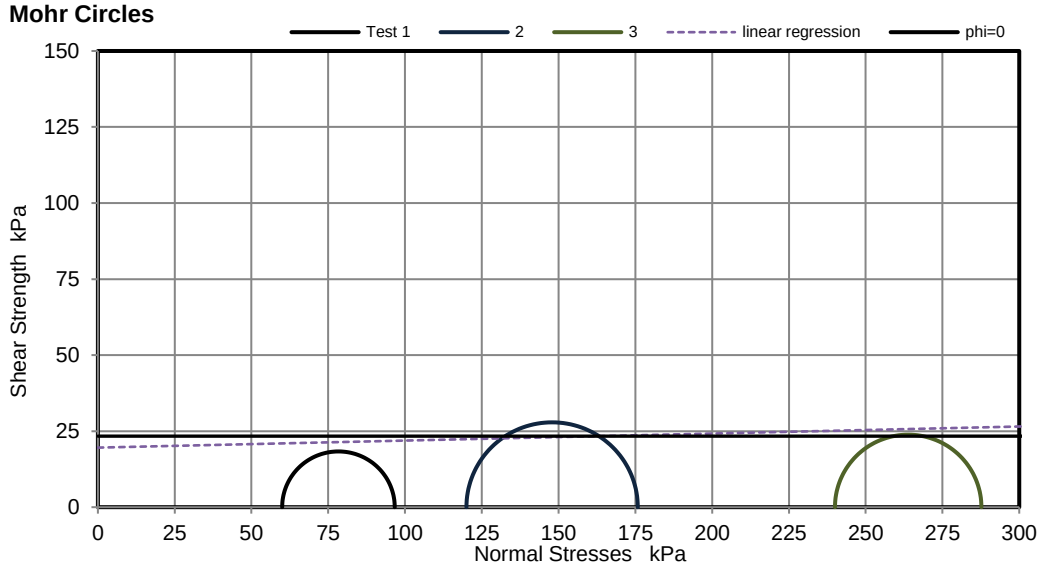

ϕu = 0

Average cu 23 kPa

Linear Regression

ϕu 1.3 °

cu 20 kPa

Mohr circles and their interpretation is not covered by BS1377. These are provided for information only.

Remarks

Approved: Cilla

Printed: 07/09/2022 11:15

Lab Sheet Reference :

Fig. No. 1

Sheet 30

	Unconsolidated Undrained Triaxial Compression Test without measurement of pore pressure - Multistage test			Job Ref	P21060
				Borehole/Pit No.	WTP-BH056
Site Name	Water Supply Project - Ground Investigation Contract - Lot 1			Sample No.	3
Soil Description				Depth	1.00
Specimen Reference		Specimen Depth	m	Sample Type	U
Specimen Description	Slightly gravelly slightly sandy CLAY			KeyLAB ID	PGL120211102407
Test Method	BS1377:Part 7:1990, clause 9, multistage test on a single specir			Date of test	

Length	mm	200.0
Diameter	mm	100.0
Bulk Density	Mg/m3	1.96
Moisture Content	%	18.3
Dry Density	Mg/m3	1.65

Rate of Strain		%/min	3.00		
Stage Number			1	2	3
Cell Pressure		kPa	15	30	60
End of stage	Axial Strain	%	17.5	6.0	-2146826246.0
	Deviator Stress, (σ1 - σ3) corrected for area and membrane	kPa	52.6	52.2	0.0
	Shear strength, cu	kPa	26.3	26.1	0.0
	Mode of failure		Plastic		

Deviator Stress v Axial Strain

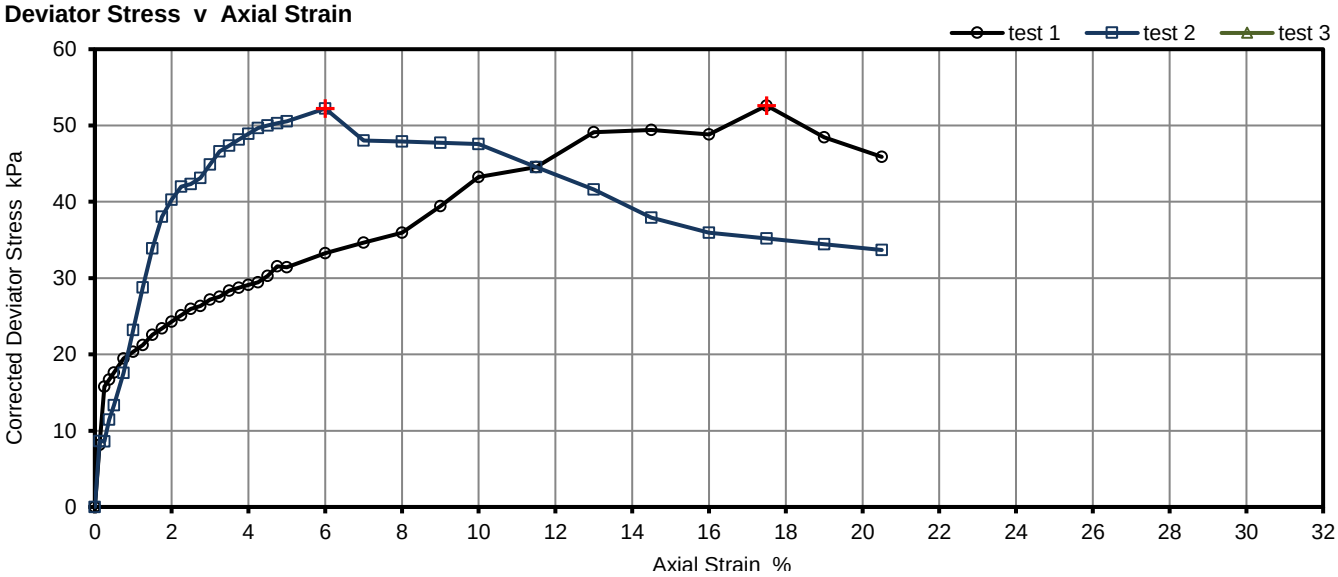

Mohr Circles

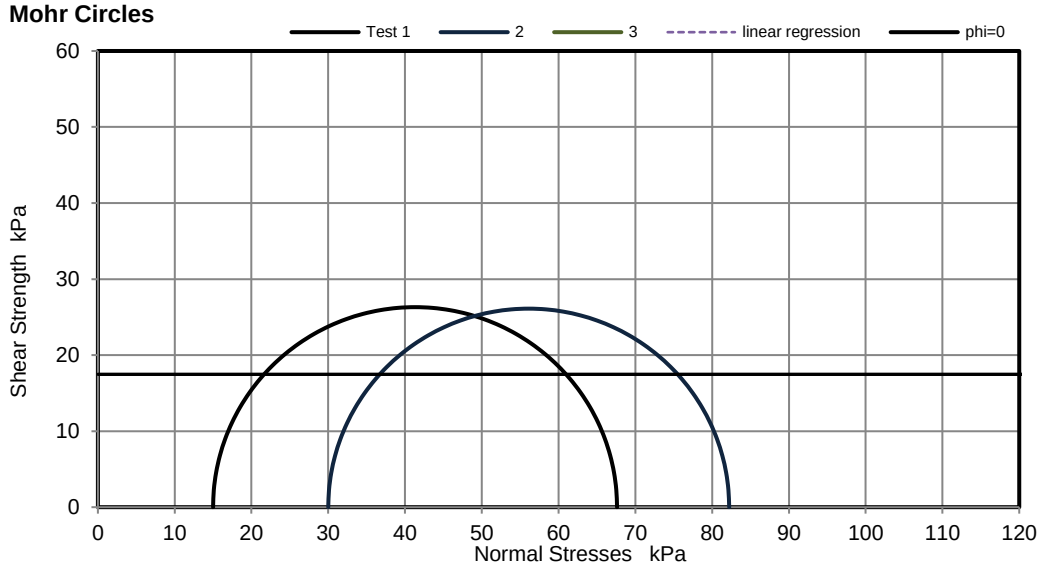

ϕu = 0

Average cu 17 kPa

Linear Regression

ϕu °

cu kPa

Mohr circles and their interpretation is not covered by BS1377. These are provided for information only.

Remarks

Approved: Cilla

Printed: 07/09/2022 11:15

Lab Sheet Reference :

Fig. No. 1

Sheet 31

	Unconsolidated Undrained Triaxial Compression Test without measurement of pore pressure - Multistage test			Job Ref	P21060
				Borehole/Pit No.	WTP-BH056
Site Name	Water Supply Project - Ground Investigation Contract - Lot 1			Sample No.	12
Soil Description				Depth	3.00
Specimen Reference		Specimen Depth	m	Sample Type	U
Specimen Description	Slightly sandy slightly gravelly CLAY			KeyLAB ID	PGL120211102406
Test Method	BS1377:Part 7:1990, clause 9, multistage test on a single specir			Date of test	

Length	mm	200.0
Diameter	mm	100.0
Bulk Density	Mg/m3	2.35
Moisture Content	%	18.8
Dry Density	Mg/m3	1.97

Rate of Strain		%/min	3.00		
Stage Number			1	2	3
Cell Pressure		kPa	35	70	40
End of stage	Axial Strain	%	20.5	7.0	-2146826246.0
	Deviator Stress, (σ1 - σ3) corrected for area and membrane	kPa	93.1	212.4	0.0
	Shear strength, cu	kPa	46.5	106.2	0.0
	Mode of failure		Compound		

Deviator Stress v Axial Strain

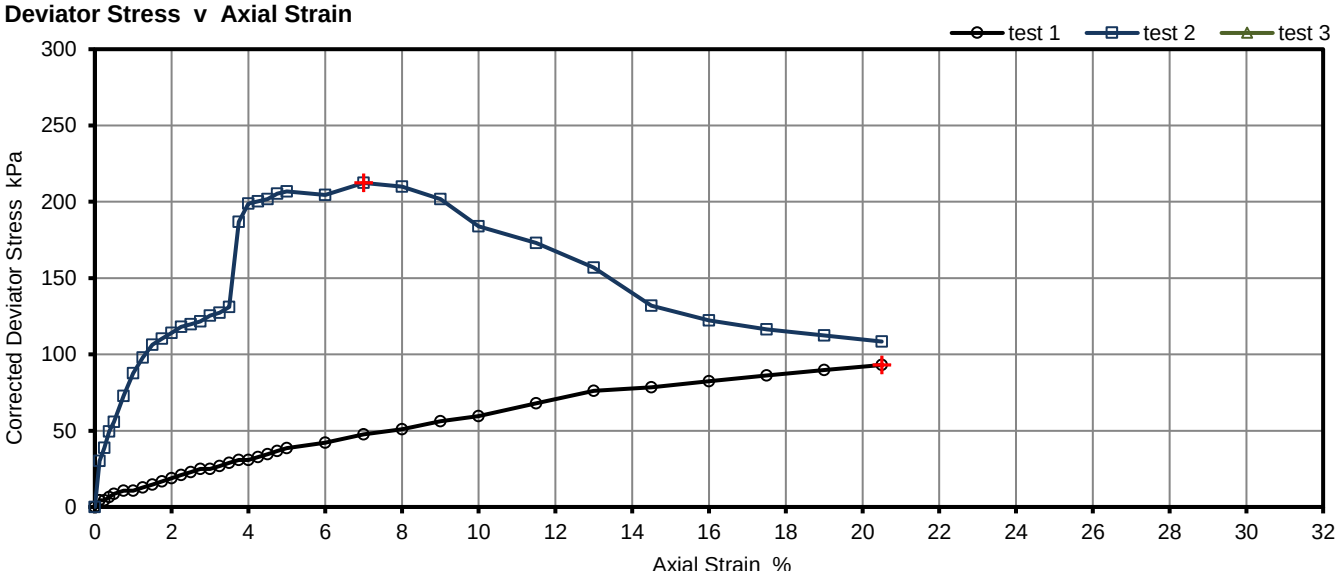

Mohr Circles

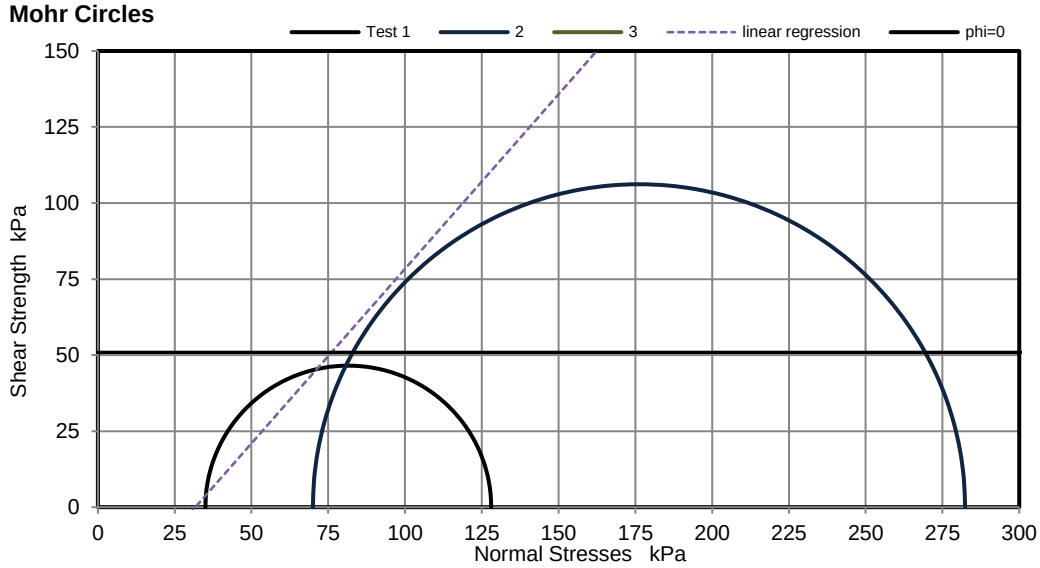

ϕu = 0

Average cu 51 kPa

Linear Regression

ϕu 48.9 °

cu -36 kPa

Mohr circles and their interpretation is not covered by BS1377. These are provided for information only.

Remarks

Approved: Cilla

Printed: 07/09/2022 11:15

Lab Sheet Reference :

Fig. No. 1

Sheet 32

	Unconsolidated Undrained Triaxial Compression Test without measurement of pore pressure - Multistage test			Job Ref	P21060
				Borehole/Pit No.	WTP-BH070
Site Name	Water Supply Project - Ground Investigation Contract - Lot 1			Sample No.	6
Soil Description				Depth	2.20
Specimen Reference		Specimen Depth	m	Sample Type	U
Specimen Description	Slightly sandy slightly gravelly CLAY			KeyLAB ID	PGL120211102467
Test Method	BS1377:Part 7:1990, clause 9, multistage test on a single specir			Date of test	

Length	mm	200.0
Diameter	mm	100.0
Bulk Density	Mg/m3	2.64
Moisture Content	%	12.9
Dry Density	Mg/m3	2.34

Rate of Strain		%/min	3.00		
Stage Number			1	2	3
Cell Pressure		kPa	20	40	80
End of stage	Axial Strain	%	20.5	9.0	-2146826246.0
	Deviator Stress, (σ1 - σ3) corrected for area and membrane	kPa	54.7	171.8	0.0
	Shear strength, cu	kPa	27.3	85.9	0.0
	Mode of failure		Plastic		

Deviator Stress v Axial Strain

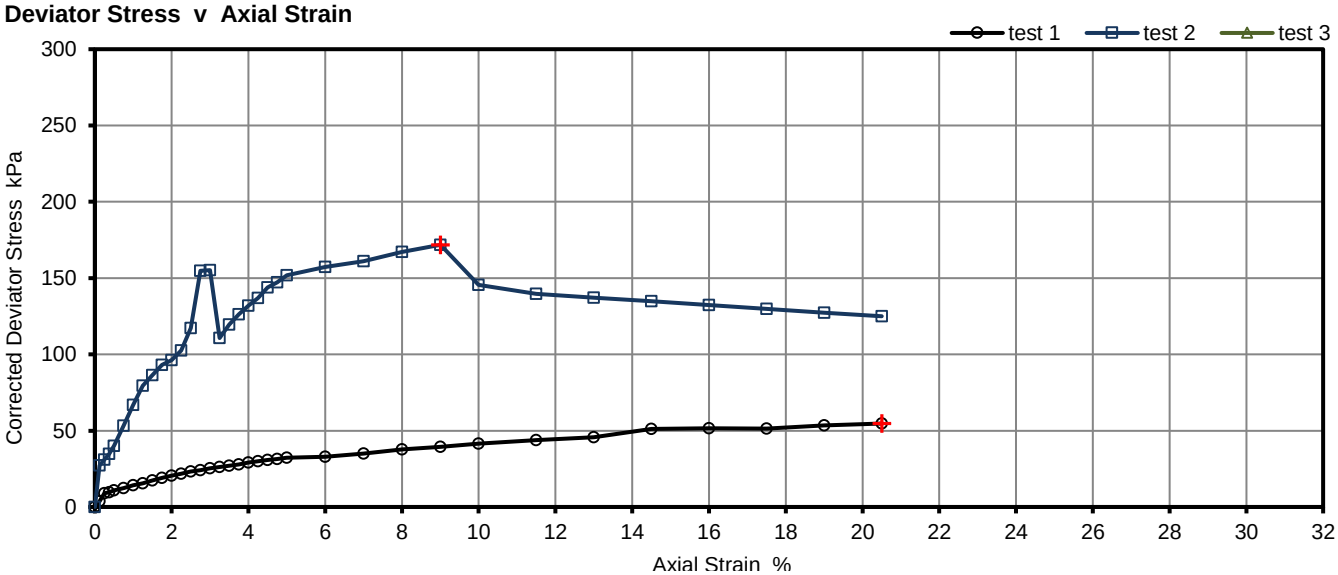

Mohr Circles

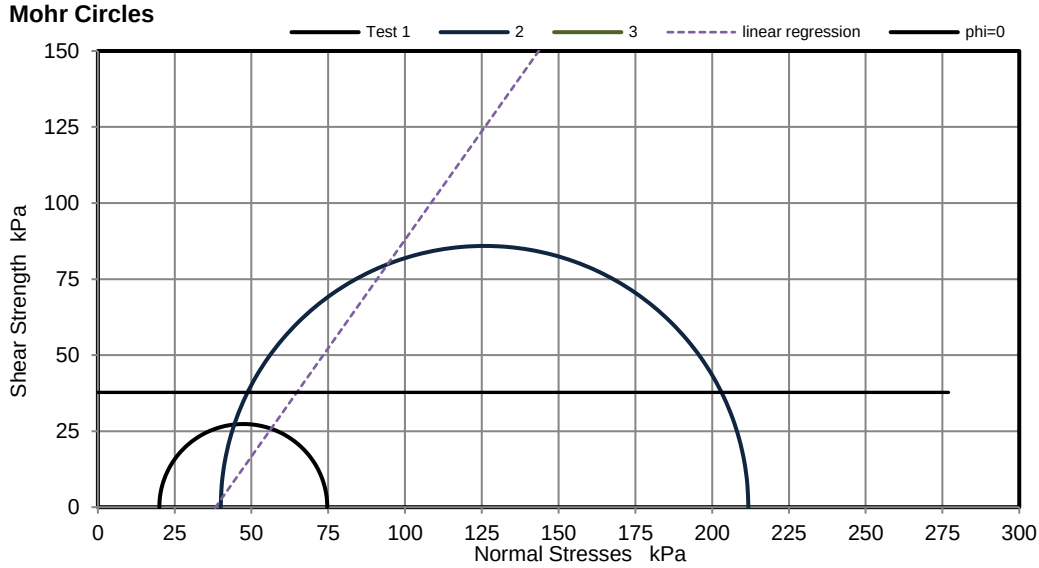

ϕu = 0

Average cu 38 kPa

Linear Regression

ϕu 54.9 °

cu -55 kPa

Mohr circles and their interpretation is not covered by BS1377. These are provided for information only.

Remarks

Approved: Cilla

Printed: 07/09/2022 11:15

Lab Sheet Reference :

Fig. No. 1

Sheet 33

	Unconsolidated Undrained Triaxial Compression Test without measurement of pore pressure - Multistage test			Job Ref	P21060
				Borehole/Pit No.	WTP-BH073
Site Name	Water Supply Project - Ground Investigation Contract - Lot 1			Sample No.	GB
Soil Description				Depth	5.25
Specimen Reference		Specimen Depth	m	Sample Type	G
Specimen Description	Slightly sandy gravelly CLAY			KeyLAB ID	PGL1202204254
Test Method	BS1377:Part 7:1990, clause 9, multistage test on a single specir			Date of test	

Length	mm	200.0
Diameter	mm	100.0
Bulk Density	Mg/m3	2.43
Moisture Content	%	10.3
Dry Density	Mg/m3	2.20

Rate of Strain		%/min	3.00		
Stage Number			1	2	3
Cell Pressure		kPa	100	200	400
End of stage	Axial Strain	%	14.5	4.3	1.5
	Deviator Stress, (σ1 - σ3) corrected for area and membrane	kPa	390.5	388.0	70.7
	Shear strength, cu	kPa	195.3	194.0	35.4
	Mode of failure		Plastic		

Deviator Stress v Axial Strain

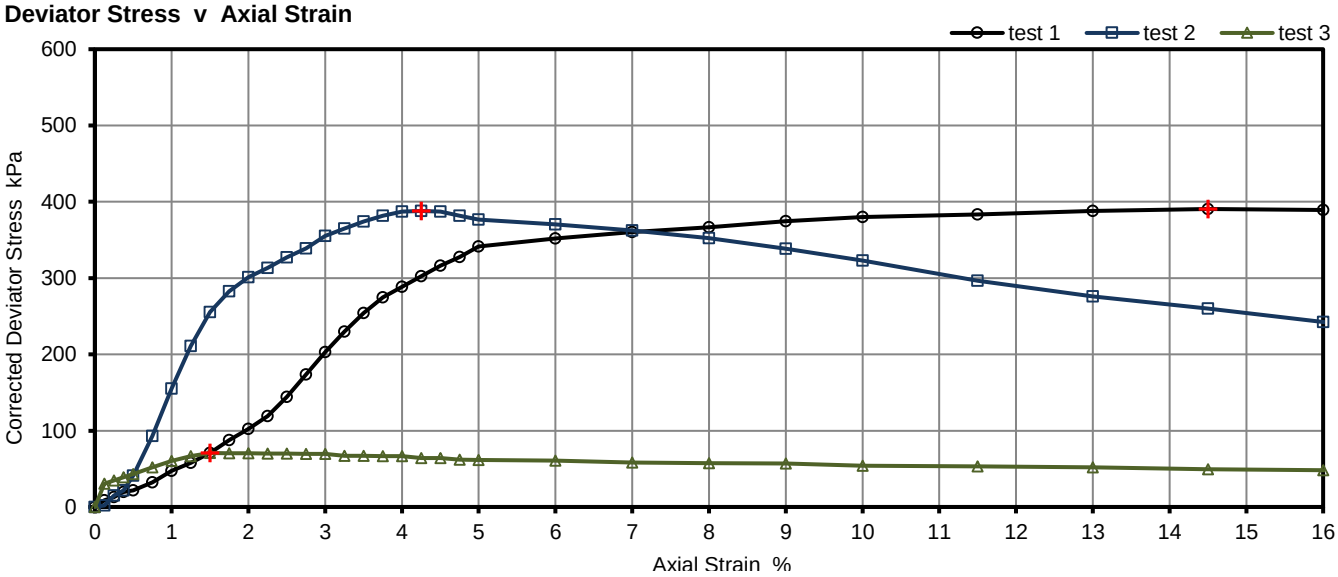

Mohr Circles

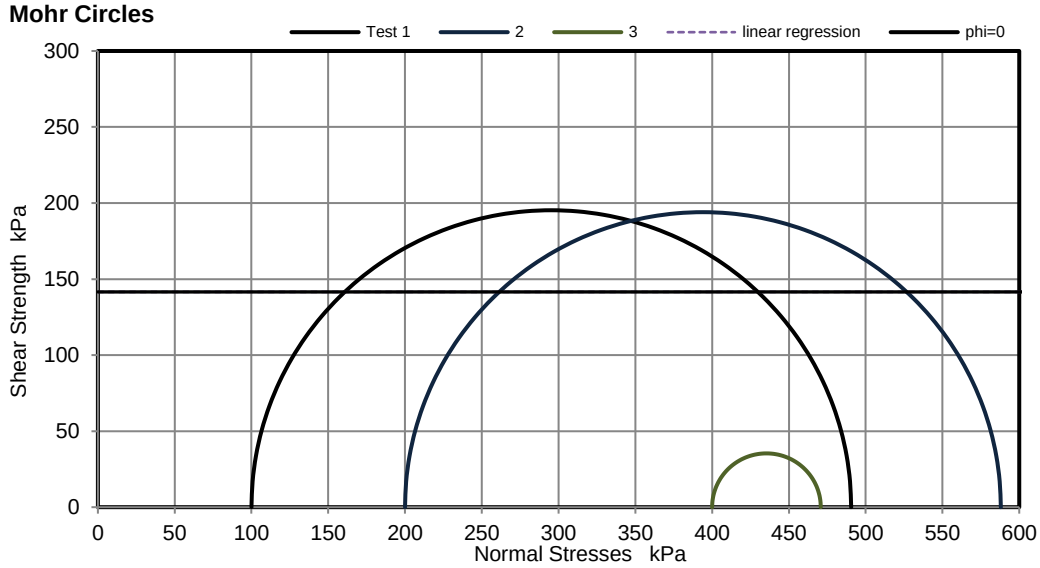

ϕu = 0

Average cu 142 kPa

Linear Regression

ϕu 0.0 °

cu 142 kPa

Mohr circles and their interpretation is not covered by BS1377. These are provided for information only.

Remarks

Approved: Cilla

Printed: 07/09/2022 11:15

Lab Sheet Reference :

Fig. No. 1

Sheet 34

	Unconsolidated Undrained Triaxial Compression Test without measurement of pore pressure - Multistage test			Job Ref	P21060
				Borehole/Pit No.	WTP-BH073
Site Name	Water Supply Project - Ground Investigation Contract - Lot 1			Sample No.	GB
Soil Description				Depth	15.40
Specimen Reference		Specimen Depth	m	Sample Type	G
Specimen Description	Slightly sandy slightly gravelly CLAY			KeyLAB ID	PGL1202204260
Test Method	BS1377:Part 7:1990, clause 9, multistage test on a single specir			Date of test	

Length	mm	200.0
Diameter	mm	100.0
Bulk Density	Mg/m3	2.26
Moisture Content	%	8.9
Dry Density	Mg/m3	2.07

Rate of Strain		%/min	3.00		
Stage Number			1	2	3
Cell Pressure		kPa	150	300	600
End of stage	Axial Strain	%	5.0	2.3	4.8
	Deviator Stress, (σ1 - σ3) corrected for area and membrane	kPa	739.2	140.5	32.8
	Shear strength, cu	kPa	369.6	70.2	16.4
	Mode of failure		Plastic		

Deviator Stress v Axial Strain

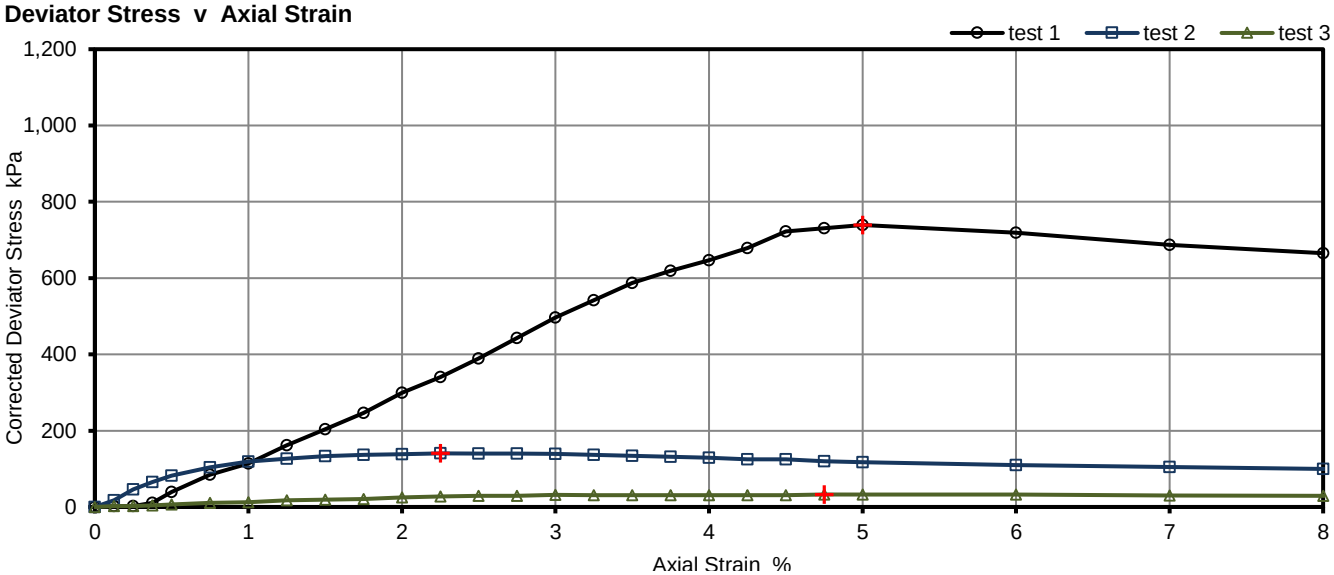

Mohr Circles

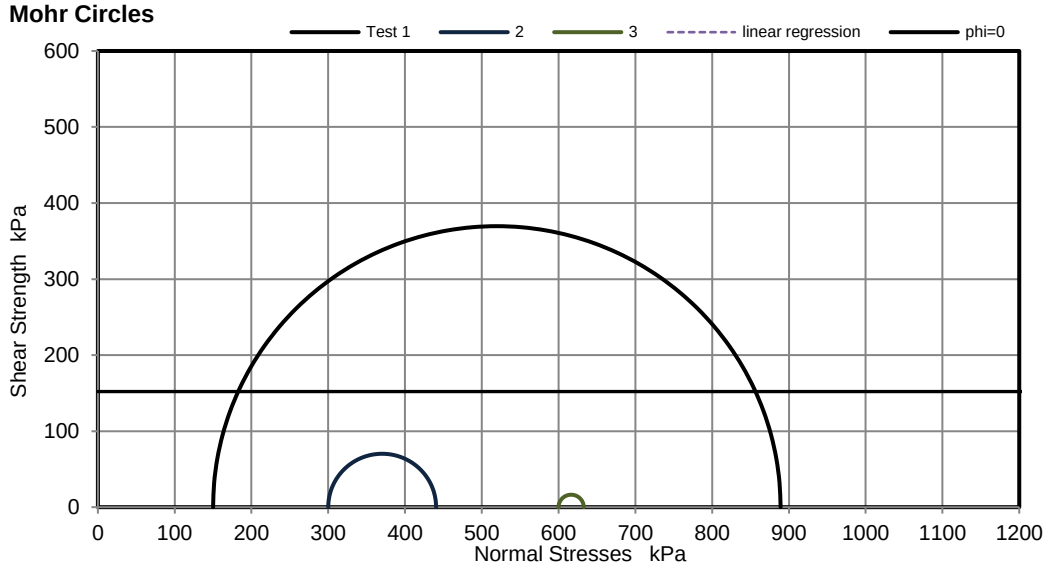

ϕu = 0

Average cu 152 kPa

Linear Regression

ϕu 0.0 °

cu 152 kPa

Mohr circles and their interpretation is not covered by BS1377. These are provided for information only.

Remarks

Approved	Printed
Cilla	07/09/2022 11:15

Lab Sheet Reference :

Fig. No. 1

Sheet 35

	Unconsolidated Undrained Triaxial Compression Test without measurement of pore pressure - Multistage test			Job Ref	P21060
				Borehole/Pit No.	WTP-BH080
Site Name	Water Supply Project - Ground Investigation Contract - Lot 1			Sample No.	GB
Soil Description				Depth	2.15
Specimen Reference		Specimen Depth	m	Sample Type	G
Specimen Description	Slightly sandy slightly gravelly CLAY			KeyLAB ID	PGL1202204269
Test Method	BS1377:Part 7:1990, clause 9, multistage test on a single specir			Date of test	

Length	mm	200.0
Diameter	mm	100.0
Bulk Density	Mg/m3	1.89
Moisture Content	%	9.9
Dry Density	Mg/m3	1.72

Rate of Strain		%/min	3.00		
Stage Number			1	2	3
Cell Pressure		kPa	30	60	90
End of stage	Axial Strain	%	2.0	3.5	0.8
	Deviator Stress, (σ1 - σ3) corrected for area and membrane	kPa	175.1	199.6	60.5
	Shear strength, cu	kPa	87.5	99.8	30.3
	Mode of failure		Plastic		

Deviator Stress v Axial Strain

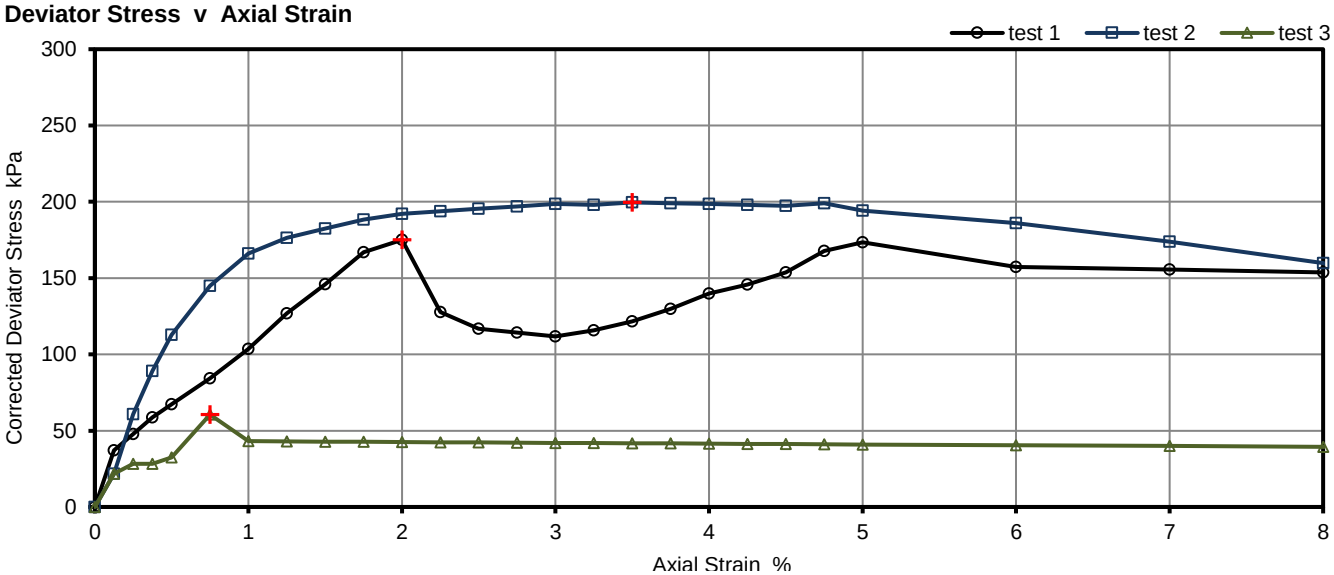

Mohr Circles

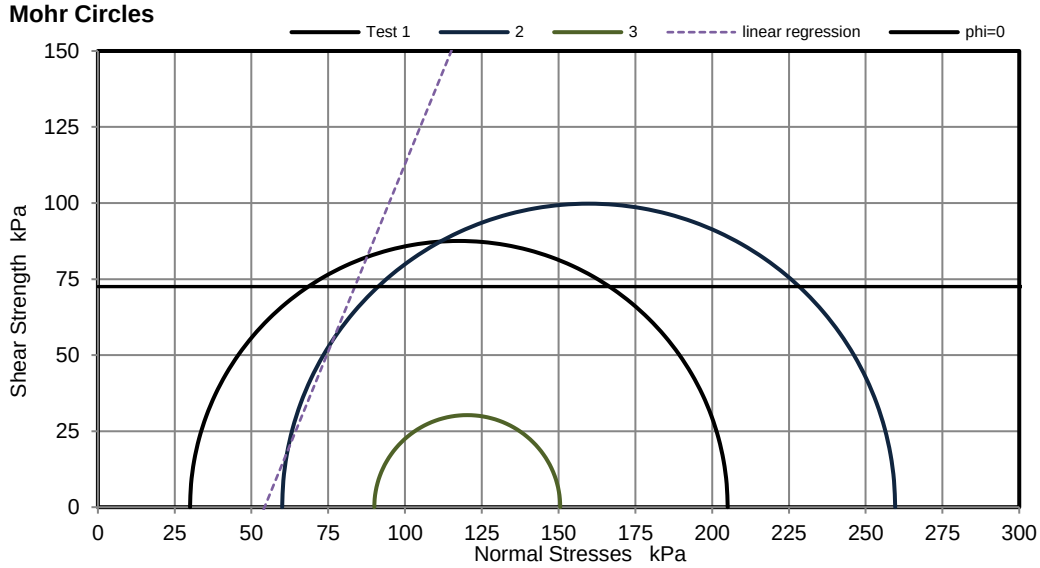

ϕu = 0

Average cu 73 kPa

Linear Regression

ϕu 67.9 °

cu -134 kPa

Mohr circles and their interpretation is not covered by BS1377. These are provided for information only.

Remarks

Approved: Cilla

Printed: 07/09/2022 11:15

Lab Sheet Reference :

Fig. No. 1

Sheet 36

	Unconsolidated Undrained Triaxial Compression Test without measurement of pore pressure - Multistage test			Job Ref	P21060
				Borehole/Pit No.	WTP-BH080
Site Name	Water Supply Project - Ground Investigation Contract - Lot 1			Sample No.	GB
Soil Description				Depth	8.50
Specimen Reference		Specimen Depth	m	Sample Type	G
Specimen Description	Slightly sandy slightly gravelly CLAY with low cobble content			KeyLAB ID	PGL1202205045
Test Method	BS1377:Part 7:1990, clause 9, multistage test on a single specir			Date of test	

Length	mm	200.0
Diameter	mm	100.0
Bulk Density	Mg/m3	2.26
Moisture Content	%	11.6
Dry Density	Mg/m3	2.03

Rate of Strain		%/min	3.00		
Stage Number			1	2	3
Cell Pressure		kPa	180	260	540
End of stage	Axial Strain	%	19.0	6.0	5.0
	Deviator Stress, (σ1 - σ3) corrected for area and membrane	kPa	185.9	245.5	239.8
	Shear strength, cu	kPa	93.0	122.7	119.9
	Mode of failure		Plastic		

Deviator Stress v Axial Strain

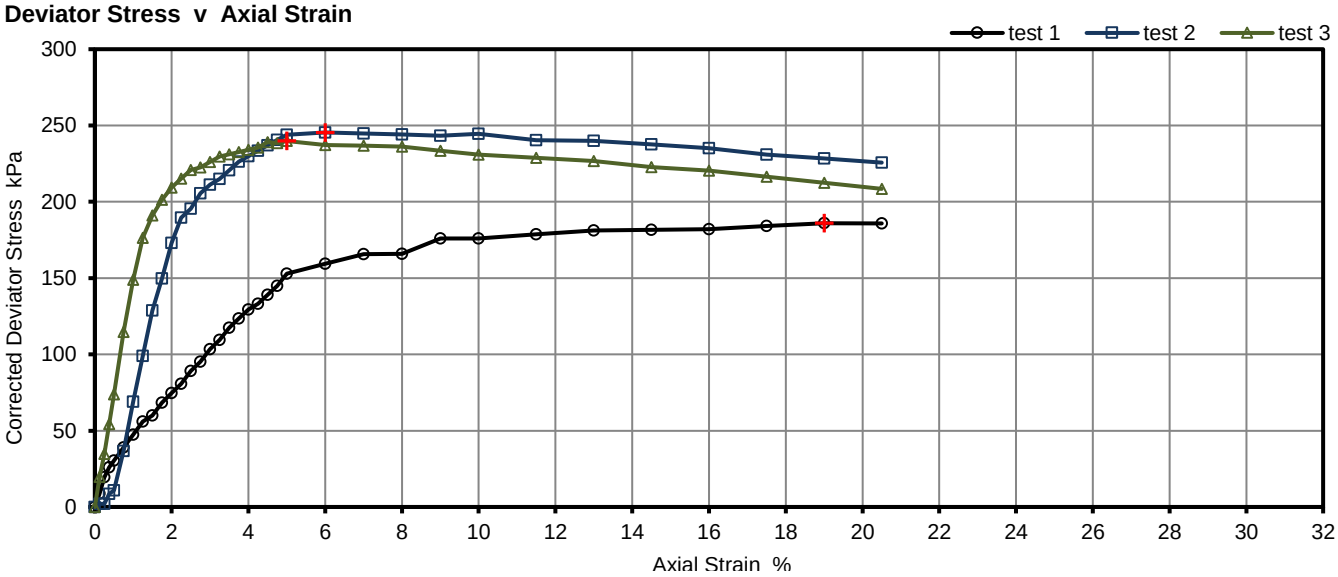

Mohr Circles

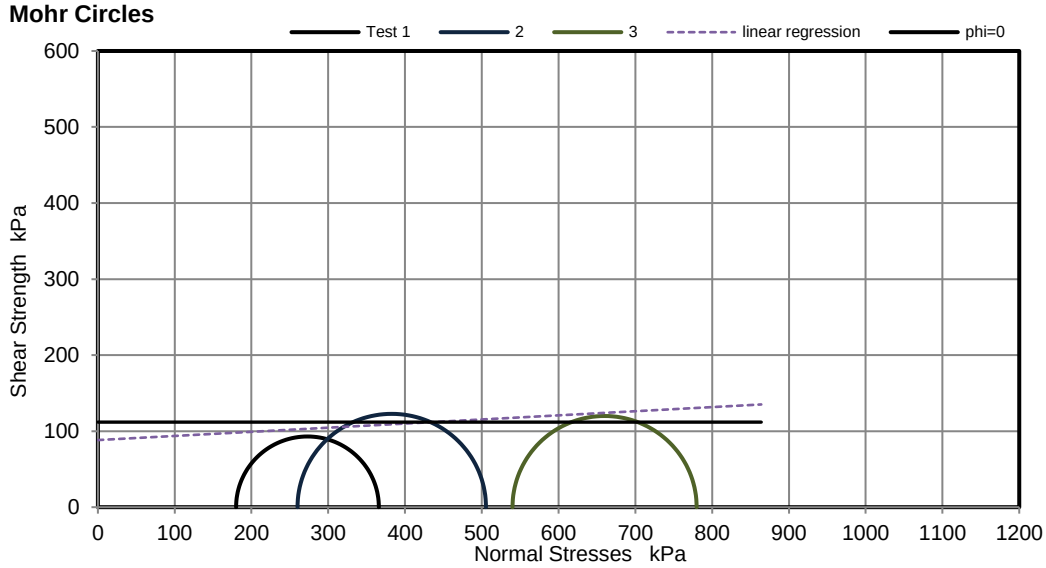

ϕu = 0

Average cu 112 kPa

Linear Regression

ϕu 3.1 °

cu 88 kPa

Mohr circles and their interpretation is not covered by BS1377. These are provided for information only.

Remarks

Approved: Cilla

Printed: 07/09/2022 11:15

Lab Sheet Reference :

Fig. No. 1

Sheet 37

	Unconsolidated Undrained Triaxial Compression Test without measurement of pore pressure - Multistage test			Job Ref	P21060
				Borehole/Pit No.	WTP-BH082
Site Name	Water Supply Project - Ground Investigation Contract - Lot 1			Sample No.	8
Soil Description				Depth	10.50
Specimen Reference		Specimen Depth	m	Sample Type	GB
Specimen Description	Slightly sandy slightly gravelly CLAY with low cobble content			KeyLAB ID	PGL120220204201
Test Method	BS1377:Part 7:1990, clause 9, multistage test on a single specir			Date of test	

Length	mm	200.0
Diameter	mm	100.0
Bulk Density	Mg/m3	2.39
Moisture Content	%	17.2
Dry Density	Mg/m3	2.04

Rate of Strain		%/min	3.00		
Stage Number			1	2	
Cell Pressure		kPa	210	420	
End of stage	Axial Strain	%	16.0	2.5	-2146826246.0
	Deviator Stress, (σ1 - σ3) corrected for area and membrane	kPa	113.9	63.4	0.0
	Shear strength, cu	kPa	57.0	31.7	0.0
	Mode of failure		Plastic		

Deviator Stress v Axial Strain

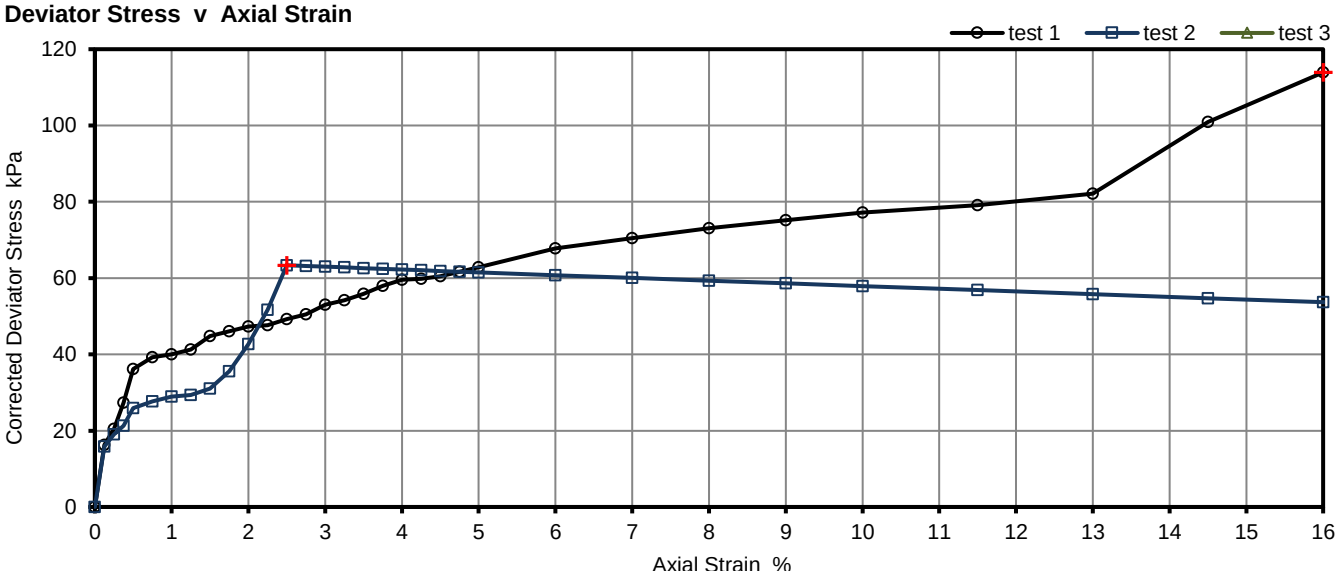

Mohr Circles

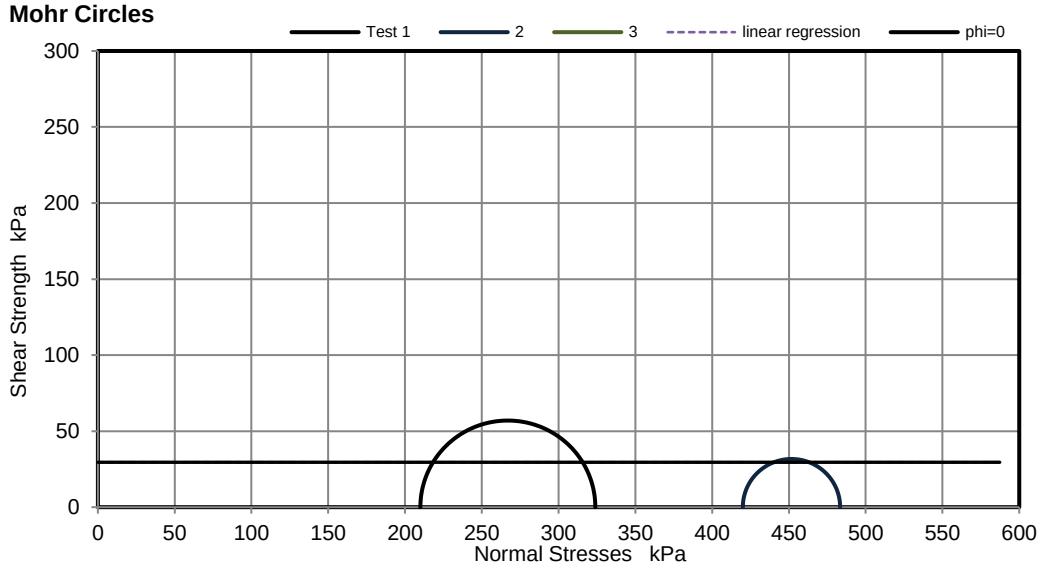

ϕu = 0

Average cu 30 kPa

Linear Regression

ϕu 0.0 °

cu 30 kPa

Mohr circles and their interpretation is not covered by BS1377. These are provided for information only.

Remarks

Approved: Cilla

Printed: 07/09/2022 11:15

Lab Sheet Reference :

Fig. No. 1

Sheet 38

Point Load Strength Index Tests
Summary of Results

Project No.: P21060

Project Name: Water Supply Project - Ground Investigation Contract - Lot 1

Borehole No.	Sample			Specimen		Rock Type and Test condition	Test Type see ISRM		Failure Valid (Y/N)	Dimensions				Force P	Equivalent diameter, De	Point Load Strength Index		Remarks (including water content if measured)
	Depth m	Ref.	Type	Ref.	Depth m		Type (D, A, I, B)	Direction (L, P or U)		Lne mm	W mm	Dps mm	Dps' mm	kN	mm	Is MPa	Is(50) MPa	
WTP-BH012	32.50	RC	C			LIMESTONE	D	U	YES	95.0	76.0	76.0	60.0	20.8	67.5	4.6	5.2	Undulated Rough
WTP-BH012	33.55	RC	C			LIMESTONE	D	U	YES	30.0	76.0	76.0	70.0	11.0	72.9	2.1	2.5	Undulated Rough
WTP-BH013	35.15	RC	C			LIMESTONE	D	U	YES	35.0	76.0	76.0	54.0	23.5	64.1	5.7	6.4	Undulated Rough
WTP-BH013	37.25	RC	C			LIMESTONE	D	U	YES	120.0	76.0	76.0	62.0	17.0	68.6	3.6	4.2	Undulated Rough
WTP-BH013	37.95	RC	C			LIMESTONE	D	U	YES	18.0	76.0	76.0	68.0	15.0	71.9	2.9	3.4	Undulated Rough
WTP-BH020	19.45	RC	C			LIMESTONE	D	U	YES	18.0	76.0	76.0	57.0	11.5	65.8	2.7	3.0	Undulated Rough
WTP-BH020	20.30	RC	C			LIMESTONE	D	U	YES	55.0	76.0	76.0	55.0	25.0	64.7	6.0	6.7	Undulated Rough
WTP-BH020	20.70	RC	C			LIMESTONE	D	U	YES	23.0	76.0	76.0	55.0	13.0	64.7	3.1	3.5	Undulated Rough
WTP-BH020	21.60	RC	C			LIMESTONE	D	U	YES	80.0	76.0	76.0	53.0	25.3	63.5	6.3	7.0	Undulated Rough
WTP-BH022	23.45	RC	C			LIMESTONE	D	U	YES	70.0	76.0	76.0	67.0	9.0	71.4	1.8	2.1	Undulated Rough
WTP-BH022	24.45	RC	C			LIMESTONE	D	U	YES	33.0	76.0	76.0	66.0	19.3	70.8	3.8	4.5	Undulated Rough
WTP-BH022	25.90	RC	C			LIMESTONE	D	U	YES	68.0	76.0	76.0	52.0	35.5	62.9	9.0	10.0	Undulated Rough
WTP-BH026	18.95	RC	C			LIMESTONE	D	U	YES	58.0	76.0	76.0	68.0	18.3	71.9	3.5	4.2	Undulated Rough
WTP-BH026	19.70	RC	C			LIMESTONE	D	U	YES	95.0	76.0	76.0	54.0	13.0	64.1	3.2	3.5	Undulated Rough
WTP-BH026	19.95	RC	C			LIMESTONE	D	U	YES	25.0	76.0	76.0	64.0	19.3	69.7	4.0	4.6	Undulated Rough
WTP-BH026	21.55	RC	C			LIMESTONE	D	U	YES	30.0	76.0	76.0	53.0	25.8	63.5	6.4	7.1	Undulated Rough
WTP-BH026	22.75	RC	C			LIMESTONE	D	U	YES	43.0	76.0	76.0	65.0	20.3	70.3	4.1	4.8	Undulated Rough
WTP-BH030	17.30	RC	C			LIMESTONE	D	U	YES	50.0	76.0	76.0	51.0	36.3	62.3	9.4	10.3	Undulated Rough
WTP-BH030	18.57	RC	C			LIMESTONE	D	U	YES	55.0	76.0	76.0	55.0	23.8	64.7	5.7	6.4	Undulated Rough
WTP-BH030	19.20	RC	C			LIMESTONE	D	U	YES	90.0	76.0	76.0	52.0	30.0	62.9	7.6	8.4	Undulated Rough

Test Type
D - Diametral, A - Axial, I - Irregular Lump, B - Block
Direction
L - parallel to planes of weakness
P - perpendicular to planes of weakness
U - unknown or random
Dimensions
Dps - Distance between platens (platen separation)
Dps' - at failure (see ISRM note 6)
Lne - Length from platens to nearest free end
W - Width of shortest dimension perpendicular to load, P

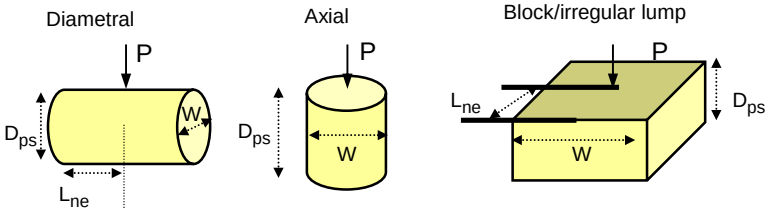

Test performed in accordance with ISRM Suggested Methods : 2007, unless noted otherwise
Detailed legend for test and dimensions, based on ISRM, is shown above.
Size factor, F = (De/50)0.45 for all tests.

Date Printed: 06/03/2022 00:00

Approved By: Cilla

Table 1

sheet 1

Point Load Strength Index Tests
Summary of Results

Project No.: P21060

Project Name: Water Supply Project - Ground Investigation Contract - Lot 1

Borehole No.	Sample			Specimen		Rock Type and Test condition	Test Type see ISRM		Failure Valid (Y/N)	Dimensions				Force P	Equivalent diameter, De	Point Load Strength Index		Remarks (including water content if measured)
	Depth m	Ref.	Type	Ref.	Depth m		Type (D, A, I, B)	Direction (L, P or U)		Lne mm	W mm	Dps mm	Dps' mm	kN	mm	Is MPa	Is(50) MPa	
WTP-BH030	19.55	RC	C			LIMESTONE	D	U	YES	56.0	76.0	76.0	55.0	29.0	64.7	6.9	7.8	Undulated Rough
WTP-BH030	20.35	RC	C			LIMESTONE	D	U	YES	11.0	76.0	76.0	71.0	8.3	73.5	1.5	1.8	Undulated Rough
WTP-BH030	21.45	RC	C			LIMESTONE	D	U	YES	18.0	76.0	76.0	63.0	14.0	69.2	2.9	3.4	Undulated Rough
WTP-BH032	13.75	RC	C			LIMESTONE	D	U	YES	10.0	76.0	76.0	67.0	7.8	71.4	1.5	1.8	Undulated Rough
WTP-BH032	13.95	RC	C			LIMESTONE	D	U	YES	18.0	76.0	76.0	51.0	31.0	62.3	8.0	8.8	Undulated Rough
WTP-BH032	16.25	RC	C			LIMESTONE	D	U	YES	68.0	76.0	76.0	57.0	23.3	65.8	5.4	6.1	Undulated Rough
WTP-BH032	17.60	RC	C			LIMESTONE	D	U	YES	32.0	76.0	76.0	60.0	16.0	67.5	3.5	4.0	Undulated Rough
WTP-BH034	12.90	RC	C			LIMESTONE	D	U	YES	45.0	76.0	76.0	69.0	21.5	72.4	4.1	4.8	Undulated Rough
WTP-BH034	14.55	RC	C			LIMESTONE	D	U	YES	58.0	76.0	76.0	60.0	17.0	67.5	3.7	4.3	Undulated Rough
WTP-BH034	14.70	RC	C			LIMESTONE	D	U	YES	48.0	76.0	76.0	55.0	19.0	64.7	4.5	5.1	Undulated Rough
WTP-BH034	14.85	RC	C			LIMESTONE	D	U	YES	5.0	76.0	76.0	71.0	6.0	73.5	1.1	1.3	Undulated Rough
WTP-BH034	17.70	RC	C			LIMESTONE	D	U	YES	53.0	76.0	76.0	55.0	20.0	64.7	4.8	5.4	Undulated Rough
WTP-BH034	18.20	RC	C			LIMESTONE	D	U	YES	46.0	76.0	76.0	71.0	2.5	73.5	0.5	0.6	Undulated Rough
WTP-BH035	11.60	RC	C			LIMESTONE	D	U	YES	45.0	76.0	76.0	55.0	28.5	64.7	6.8	7.7	Undulated Rough
WTP-BH035	11.90	RC	C			LIMESTONE	D	U	YES	38.0	76.0	76.0	50.0	37.5	61.6	9.9	10.8	Undulated Rough
WTP-BH035	12.40	RC	C			LIMESTONE	D	U	YES	20.0	76.0	76.0	70.0	7.0	72.9	1.3	1.6	Undulated Rough
WTP-BH035	13.90	RC	C			LIMESTONE	D	U	YES	115.0	76.0	76.0	53.0	30.5	63.5	7.6	8.4	Undulated Rough
WTP-BH035	14.50	RC	C			LIMESTONE	D	U	YES	110.0	76.0	76.0	55.0	20.0	64.7	4.8	5.4	Undulated Rough
WTP-BH035	15.35	RC	C			LIMESTONE	D	U	YES	38.0	76.0	76.0	68.0	13.0	71.9	2.5	3.0	Undulated Rough
WTP-BH035	17.60	RC	C			LIMESTONE	D	U	YES	20.0	76.0	76.0	67.0	24.8	71.4	4.9	5.7	

Test Type
D - Diametral, A - Axial, I - Irregular Lump, B - Block
Direction
L - parallel to planes of weakness
P - perpendicular to planes of weakness
U - unknown or random
Dimensions
Dps - Distance between platens (platen separation)
Dps' - at failure (see ISRM note 6)
Lne - Length from platens to nearest free end
W - Width of shortest dimension perpendicular to load, P

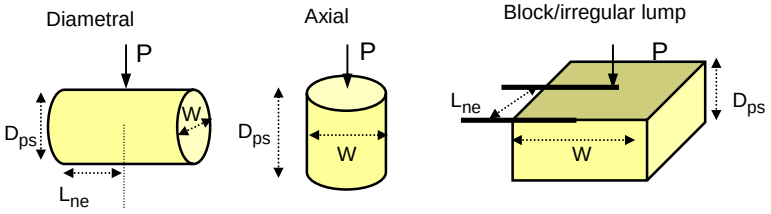

Test performed in accordance with ISRM Suggested Methods : 2007, unless noted otherwise
Detailed legend for test and dimensions, based on ISRM, is shown above.
Size factor, F = (De/50)0.45 for all tests.

Date Printed: 06/03/2022 00:00

Approved By: Cilla

Table 1 sheet 2

Point Load Strength Index Tests
Summary of Results

Project No.: P21060

Project Name: Water Supply Project - Ground Investigation Contract - Lot 1

Borehole No.	Sample			Specimen		Rock Type and Test condition	Test Type see ISRM		Failure Valid (Y/N)	Dimensions				Force P	Equivalent diameter, De	Point Load Strength Index		Remarks (including water content if measured)
	Depth m	Ref.	Type	Ref.	Depth m		Type (D, A, I, B)	Direction (L, P or U)		Lne mm	W mm	Dps mm	Dps' mm	kN	mm	Is MPa	Is(50) MPa	
WTP-BH035	19.60	RC	C			LIMESTONE	D	U	YES	23.0	76.0	76.0	57.0	21.0	65.8	4.8	5.5	Undulated Rough
WTP-BH036	13.50	RC	C			LIMESTONE	D	U	YES	43.0	76.0	76.0	66.0	13.0	70.8	2.6	3.0	Undulated Rough
WTP-BH036	14.30	RC	C			LIMESTONE	D	U	YES	20.0	76.0	76.0	66.0	22.0	70.8	4.4	5.1	Undulated Rough
WTP-BH036	15.10	RC	C			LIMESTONE	D	U	YES	40.0	76.0	76.0	64.0	22.0	69.7	4.5	5.3	Undulated Rough
WTP-BH036	15.80	RC	C			LIMESTONE	D	U	YES	33.0	76.0	76.0	62.0	17.5	68.6	3.7	4.3	Undulated Rough
WTP-BH038	17.90	RC	C			LIMESTONE	D	U	YES	44.0	76.0	76.0	58.0	22.0	66.4	5.0	5.7	Undulated Rough
WTP-BH038	19.10	RC	C			LIMESTONE	D	U	YES	68.0	76.0	76.0	67.0	8.0	71.4	1.6	1.8	Undulated Rough
WTP-BH038	20.50	RC	C			LIMESTONE	D	U	YES	35.0	76.0	76.0	58.0	26.0	66.4	5.9	6.7	Undulated Rough
WTP-BH038	23.00	RC	C			LIMESTONE	D	U	YES	40.0	76.0	76.0	68.0	6.3	71.9	1.2	1.4	Undulated Rough
WTP-BH038	23.30	RC	C			LIMESTONE	D	U	YES	120.0	76.0	76.0	61.0	23.0	68.1	5.0	5.7	Undulated Rough
WTP-BH038	25.30	RC	C			LIMESTONE	D	U	YES	75.0	76.0	76.0	70.0	10.0	72.9	1.9	2.2	Undulated Rough
WTP-BH038	26.90	RC	C			LIMESTONE	D	U	YES	40.0	76.0	76.0	53.0	34.5	63.5	8.6	9.5	Undulated Rough
WTP-BH038	28.05	RC	C			LIMESTONE	D	U	YES	46.0	76.0	76.0	53.0	36.5	63.5	9.1	10.1	Undulated Rough
WTP-BH038	29.50	RC	C			LIMESTONE	D	U	YES	26.0	76.0	76.0	70.0	6.0	72.9	1.1	1.3	Undulated Rough
WTP-BH038	30.90	RC	C			LIMESTONE	D	U	YES	69.0	76.0	76.0	71.0	8.0	73.5	1.5	1.8	Undulated Rough
WTP-BH041	22.30	RC	C			LIMESTONE	D	U	YES	45.0	76.0	76.0	56.0	16.0	65.2	3.8	4.2	Undulated Rough
WTP-BH041	23.15	RC	C			LIMESTONE	D	U	YES	30.0	76.0	76.0	66.0	18.8	70.8	3.7	4.4	Undulated Rough
WTP-BH041	24.00	RC	C			LIMESTONE	D	U	YES	35.0	76.0	76.0	58.0	42.5	66.4	9.6	11.0	Undulated Rough
WTP-BH041	25.00	RC	C			LIMESTONE	D	U	YES	20.0	76.0	76.0	68.0	7.5	71.9	1.5	1.7	Undulated Rough
WTP-BH042	24.50	RC	C			LIMESTONE	D	U	YES	28.0	76.0	76.0	71.0	5.8	73.5	1.1	1.3	Undulated Rough

Test Type
D - Diametral, A - Axial, I - Irregular Lump, B - Block
Direction
L - parallel to planes of weakness
P - perpendicular to planes of weakness
U - unknown or random
Dimensions
Dps - Distance between platens (platen separation)
Dps' - at failure (see ISRM note 6)
Lne - Length from platens to nearest free end
W - Width of shortest dimension perpendicular to load, P

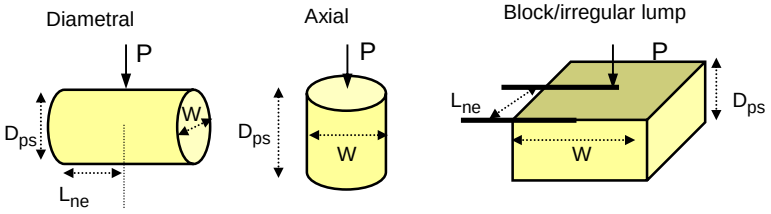

Test performed in accordance with ISRM Suggested Methods : 2007, unless noted otherwise
Detailed legend for test and dimensions, based on ISRM, is shown above.
Size factor, F = (De/50)0.45 for all tests.

Date Printed: 06/03/2022 00:00

Approved By: Cilla

Table 1 sheet 3

Point Load Strength Index Tests
Summary of Results

Project No.: P21060

Project Name: Water Supply Project - Ground Investigation Contract - Lot 1

Borehole No.	Sample			Specimen		Rock Type and Test condition	Test Type see ISRM		Failure Valid (Y/N)	Dimensions				Force P	Equivalent diameter, De	Point Load Strength Index		Remarks (including water content if measured)
	Depth m	Ref.	Type	Ref.	Depth m		Type (D, A, I, B)	Direction (L, P or U)		Lne mm	W mm	Dps mm	Dps' mm	kN	mm	Is MPa	Is(50) MPa	
WTP-BH042	25.85	RC	C			LIMESTONE	D	U	YES	150.0	76.0	76.0	61.0	17.5	68.1	3.8	4.3	Undulated Rough
WTP-BH042	26.70	RC	C			LIMESTONE	D	U	YES	45.0	76.0	76.0	64.0	25.5	69.7	5.2	6.1	Undulated Rough
WTP-BH046	22.30	RC	C			LIMESTONE	D	U	YES	28.0	76.0	76.0	69.0	10.0	72.4	1.9	2.3	Undulated Rough
WTP-BH046	22.40	RC	C			LIMESTONE	D	U	YES	33.0	76.0	76.0	63.0	18.3	69.2	3.8	4.4	Undulated Rough
WTP-BH046	22.75	RC	C			LIMESTONE	D	U	YES	60.0	76.0	76.0	53.0	22.0	63.5	5.5	6.1	Undulated Rough
WTP-BH049	16.90	RC	C			LIMESTONE	D	U	YES	18.0	76.0	76.0	69.0	14.0	72.4	2.7	3.2	Undulated Rough
WTP-BH051	15.60	RC	C			LIMESTONE	D	U	YES	45.0	76.0	76.0	62.0	31.5	68.6	6.7	7.7	Undulated Rough
WTP-BH051	16.60	RC	C			LIMESTONE	D	U	YES	8.0	76.0	76.0	73.0	2.0	74.5	0.4	0.4	Undulated Rough
WTP-BH054	16.35	RC	C			LIMESTONE	D	U	YES	22.0	76.0	76.0	67.0	14.5	71.4	2.8	3.3	Undulated Rough
WTP-BH054	17.10	RC	C			LIMESTONE	D	U	YES	18.0	76.0	76.0	65.0	19.5	70.3	3.9	4.6	Undulated Rough
WTP-BH054	17.90	RC	C			LIMESTONE	D	U	YES	35.0	76.0	76.0	59.0	17.0	67.0	3.8	4.3	Undulated Rough
WTP-BH055	19.00	RC	C			LIMESTONE	D	U	YES	58.0	76.0	76.0	56.0	16.5	65.2	3.9	4.4	Undulated Rough
WTP-BH055	20.00	RC	C			LIMESTONE	D	U	YES	25.0	76.0	76.0	56.0	23.0	65.2	5.4	6.1	Undulated Rough
WTP-BH055	21.40	RC	C			LIMESTONE	D	U	YES	20.0	76.0	76.0	74.0	2.0	75.0	0.4	0.4	Undulated Rough
WTP-BH056	23.30	RC	C			LIMESTONE	D	U	YES	25.0	76.0	76.0	60.0	14.0	67.5	3.1	3.5	Undulated Rough
WTP-BH056	24.20	RC	C			LIMESTONE	D	U	YES	50.0	76.0	76.0	53.0	5.0	63.5	1.2	1.4	Undulated Rough
WTP-BH056	24.80	RC	C			LIMESTONE	D	U	YES	70.0	76.0	76.0	54.0	29.0	64.1	7.1	7.9	Undulated Rough
WTP-BH056	25.20	RC	C			LIMESTONE	D	L	YES	120.0	76.0	76.0	66.0	8.0	70.8	1.6	1.9	Undulated Rough
WTP-BH056	25.90	RC	C			LIMESTONE	D	U	YES	80.0	76.0	76.0	67.0	4.8	71.4	0.9	1.1	Undulated Rough
WTP-BH058	18.90	RC	C			LIMESTONE	D	U	YES	65.0	76.0	76.0	60.0	29.3	67.5	6.4	7.3	Undulated Rough

Test Type
D - Diametral, A - Axial, I - Irregular Lump, B - Block
Direction
L - parallel to planes of weakness
P - perpendicular to planes of weakness
U - unknown or random
Dimensions
Dps - Distance between platens (platen separation)
Dps' - at failure (see ISRM note 6)
Lne - Length from platens to nearest free end
W - Width of shortest dimension perpendicular to load, P

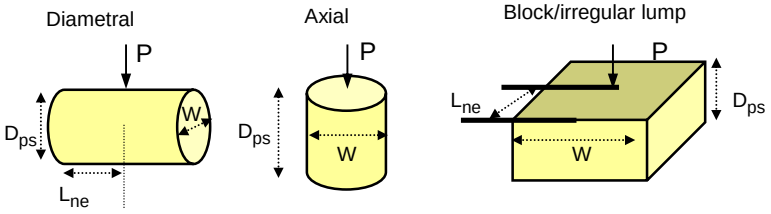

Test performed in accordance with ISRM Suggested Methods : 2007, unless noted otherwise
Detailed legend for test and dimensions, based on ISRM, is shown above.
Size factor, F = (De/50)0.45 for all tests.

Date Printed: 06/03/2022 00:00

Approved By: Cilla

Table 1 sheet 4

Point Load Strength Index Tests
Summary of Results

Project No.: P21060

Project Name: Water Supply Project - Ground Investigation Contract - Lot 1

Borehole No.	Sample			Specimen		Rock Type and Test condition	Test Type see ISRM		Failure Valid (Y/N)	Dimensions				Force P	Equivalent diameter, De	Point Load Strength Index		Remarks (including water content if measured)
	Depth m	Ref.	Type	Ref.	Depth m		Type (D, A, I, B)	Direction (L, P or U)		Lne mm	W mm	Dps mm	Dps' mm	kN	mm	Is MPa	Is(50) MPa	
WTP-BH058	20.20	RC	C			LIMESTONE	D	U	YES	10.0	76.0	76.0	60.0	23.0	67.5	5.0	5.8	Undulated Rough
WTP-BH058	20.35	RC	C			LIMESTONE	D	U	YES	24.0	76.0	76.0	70.0	4.5	72.9	0.8	1.0	Undulated Rough
WTP-BH063	20.90	RC	C			LIMESTONE	D	U	YES	35.0	76.0	76.0	65.0	20.8	70.3	4.2	4.9	Undulated Rough
WTP-BH063	21.20	RC	C			LIMESTONE	D	U	YES	40.0	76.0	76.0	53.0	24.0	63.5	6.0	6.6	Undulated Rough
WTP-BH063	22.70	RC	C			LIMESTONE	D	U	YES	50.0	76.0	76.0	67.0	11.5	71.4	2.3	2.7	Undulated Rough
WTP-BH064	20.30	RC	C			LIMESTONE	D	U	YES	10.0	101.0	101.0	87.0	15.0	93.7	1.7	2.3	Undulated Rough
WTP-BH064	21.20	RC	C			LIMESTONE	D	U	YES	4.0	101.0	101.0	94.0	7.0	97.4	0.7	1.0	Undulated Rough
WTP-BH064	22.45	RC	C			LIMESTONE	D	L	YES	30.0	101.0	101.0	95.0	5.5	98.0	0.6	0.8	Undulated Rough
WTP-BH066	18.75	RC	C			LIMESTONE	D	U	YES	20.0	76.0	76.0	70.0	4.0	72.9	0.8	0.9	Undulated Rough
WTP-BH066	19.75	RC	C			LIMESTONE	D	U	YES	18.0	76.0	76.0	73.0	3.0	74.5	0.5	0.6	Undulated Rough
WTP-BH066	20.80	RC	C			LIMESTONE	D	U	YES	48.0	76.0	76.0	53.0	45.0	63.5	11.2	12.4	Undulated Rough
WTP-BH069	11.35	RC	C			LIMESTONE	D	U	YES	12.0	76.0	76.0	68.0	17.0	71.9	3.3	3.9	Undulated Rough
WTP-BH069	12.00	RC	C			LIMESTONE	D	U	YES	27.0	76.0	76.0	70.0	5.8	72.9	1.1	1.3	Undulated Rough
WTP-BH069	13.05	RC	C			LIMESTONE	D	U	YES	58.0	76.0	76.0	58.0	15.0	66.4	3.4	3.9	Undulated Rough
WTP-BH069	15.50	RC	C			LIMESTONE	D	U	YES	53.0	76.0	76.0	50.0	40.5	61.6	10.7	11.7	Undulated Rough
WTP-BH069	17.25	RC	C			LIMESTONE	D	U	YES	4.0	76.0	76.0	71.0	2.5	73.5	0.5	0.6	Undulated Rough
WTP-BH070	10.40	RC	C			limestone	D	U	YES	60.0	76.0	76.0	66.0	13.8	70.8	2.7	3.2	Undulated Roughlh
WTP-BH070	10.70	RC	C			LIMESTONE	D	U	YES	23.0	76.0	76.0	55.0	21.8	64.7	5.2	5.8	Undulated Rough
WTP-BH070	11.70	RC	C			LIMESTONE	D	U	YES	40.0	76.0	76.0	69.0	16.8	72.4	3.2	3.8	Undulated Rough
WTP-BH072	18.25	RC	C			LIMESTONE	D	U	YES	17.0	76.0	76.0	69.0	8.5	72.4	1.6	1.9	Undulated Rough

Test Type
D - Diametral, A - Axial, I - Irregular Lump, B - Block
Direction
L - parallel to planes of weakness
P - perpendicular to planes of weakness
U - unknown or random
Dimensions
Dps - Distance between platens (platen separation)
Dps' - at failure (see ISRM note 6)
Lne - Length from platens to nearest free end
W - Width of shortest dimension perpendicular to load, P

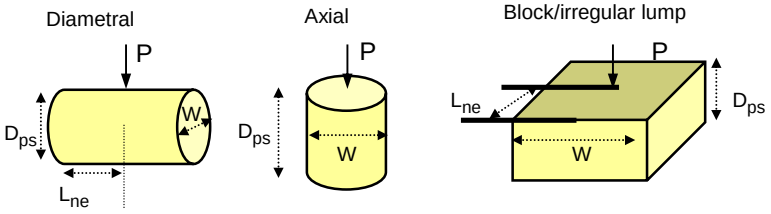

Test performed in accordance with ISRM Suggested Methods : 2007, unless noted otherwise
Detailed legend for test and dimensions, based on ISRM, is shown above.
Size factor, F = (De/50)0.45 for all tests.

Date Printed: 06/03/2022 00:00

Approved By: Cilla

Table 1 sheet 5

Point Load Strength Index Tests
Summary of Results

Project No.: P21060

Project Name: Water Supply Project - Ground Investigation Contract - Lot 1

Borehole No.	Sample			Specimen		Rock Type and Test condition	Test Type see ISRM		Failure Valid (Y/N)	Dimensions				Force P	Equivalent diameter, De	Point Load Strength Index		Remarks (including water content if measured)
	Depth m	Ref.	Type	Ref.	Depth m		Type (D, A, I, B)	Direction (L, P or U)		Lne mm	W mm	Dps mm	Dps' mm	kN	mm	Is MPa	Is(50) MPa	
WTP-BH072	18.40	RC	C			LIMESTONE	D	U	YES	50.0	76.0	76.0	56.0	6.0	65.2	1.4	1.6	Undulated Rough
WTP-BH072	19.20	RC	C			LIMESTONE	D	U	YES	17.0	76.0	76.0	71.0	6.5	73.5	1.2	1.4	Undulated Rough
WTP-BH073	20.30	RC	C			LIMESTONE	D	U	YES	90.0	101.0	101.0	90.0	18.5	95.3	2.0	2.7	Undulated Rough
WTP-BH073	22.20	RC	C			LIMESTONE	D	U	YES	80.0	101.0	76.0	83.0	44.0	91.6	5.2	6.9	Undulated Rough
WTP-BH074	20.90	RC	C			LIMESTONE	D	U	YES	48.0	76.0	76.0	54.0	39.3	64.1	9.6	10.7	Undulated Rough
WTP-BH074	21.10	RC	C			LIMESTONE	D	U	YES	53.0	76.0	76.0	51.0	40.0	62.3	10.3	11.4	Undulated Rough
WTP-BH074	22.10	RC	C			LIMESTONE	D	U	YES	60.0	76.0	76.0	50.0	37.0	61.6	9.7	10.7	Undulated Rough
WTP-BH086	14.25	RC	C			LIMESTONE	D	U	YES	46.0	76.0	76.0	69.0	10.0	72.4	1.9	2.3	Undulated Rough
WTP-BH086	15.25	RC	C			LIMESTONE	D	U	YES	20.0	76.0	76.0	67.0	19.0	71.4	3.7	4.4	Undulated Rough
WTP-BH086	15.80	RC	C			LIMESTONE	D	U	YES	34.0	76.0	76.0	68.0	10.0	71.9	1.9	2.3	Undulated Rough
WTP-BH087	10.75	RC	C			LIMESTONE	D	U	YES	20.0	76.0	76.0	70.0	5.5	72.9	1.0	1.2	Undulated Rough
WTP-BH087	11.65	RC	C			LIMESTONE	D	U	YES	52.0	76.0	76.0	60.0	18.3	67.5	4.0	4.6	Undulated Rough
WTP-BH087	12.10	RC	C			LIMESTONE	D	U	YES	28.0	76.0	76.0	68.0	13.0	71.9	2.5	3.0	Undulated Rough
WTP-BH087	12.70	RC	C			LIMESTONE	D	U	YES	110.0	76.0	76.0	48.0	31.3	60.4	8.6	9.3	Undulated Rough
WTP-BH087	13.45	RC	C			LIMESTONE	D	U	YES	59.0	76.0	76.0	54.0	53.0	64.1	12.9	14.4	Undulated Rough
WTP-BH087	15.30	RC	C			LIMESTONE	D	U	YES	23.0	76.0	76.0	71.0	4.0	73.5	0.7	0.9	Undulated Rough

Test Type
D - Diametral, A - Axial, I - Irregular Lump, B - Block
Direction
L - parallel to planes of weakness
P - perpendicular to planes of weakness
U - unknown or random
Dimensions
Dps - Distance between platens (platen separation)
Dps' - at failure (see ISRM note 6)
Lne - Length from platens to nearest free end
W - Width of shortest dimension perpendicular to load, P

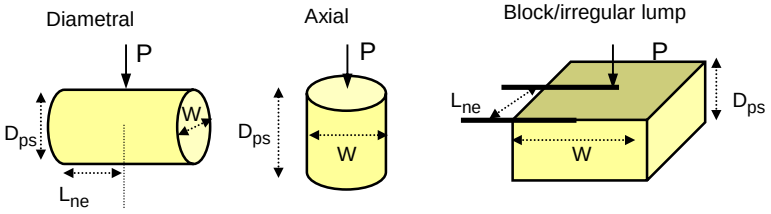

Test performed in accordance with ISRM Suggested Methods : 2007, unless noted otherwise
Detailed legend for test and dimensions, based on ISRM, is shown above.
Size factor, F = (De/50)0.45 for all tests.

Date Printed: 06/03/2022 00:00

Approved By: Cilla

Table 1 sheet 6

Unconfined Compressive Strength, UCS

Job Name	**Water Supply Project - Ground Investigation Contract - Lot 1**	
Job Number	**P21060**	
Borehole:	**WTP-BH012**	
Depth:	**33.2**	**m**
Rock Type	**LIMESTONE**	
Bulk Density	**2.67**	**Mg/m3**
Load at Failure, P	**490.9**	**kN**
Stress at Failure	**108.27**	**MPa**



Test performed in accordance with ISRM Suggested Methods : 2007,

Unconfined Compressive Strength, UCS

Job Name	**Water Supply Project - Ground Investigation Contract - Lot 1**	
Job Number	**P21060**	
Borehole:	**WTP-BH013**	
Depth:	**36.3**	**m**
Rock Type	**LIMESTONE**	
Bulk Density	**2.67**	**Mg/m3**
Load at Failure, P	**104**	**kN**
Stress at Failure	**22.97**	**MPa**

Test performed in accordance with ISRM Suggested Methods : 2007,

Unconfined Compressive Strength, UCS

Job Name	**Water Supply Project - Ground Investigation Contract - Lot 1**	
Job Number	**P21060**	
Borehole:	**WTP-BH020**	
Depth:	**19.1**	**m**
Rock Type	**LIMESTONE**	
Bulk Density	**2.65**	**Mg/m3**
Load at Failure, P	**337.5**	**kN**
Stress at Failure	**74.47**	**MPa**

Test performed in accordance with ISRM Suggested Methods : 2007,

Unconfined Compressive Strength, UCS

Job Name	**Water Supply Project - Ground Investigation Contract - Lot 1**	
Job Number	**P21060**	
Borehole:	**WTP-BH020**	
Depth:	**20.1**	**m**
Rock Type	**LIMESTONE**	
Bulk Density	**2.65**	**Mg/m3**
Load at Failure, P	**249.8**	**kN**
Stress at Failure	**55.07**	**MPa**

Test performed in accordance with ISRM Suggested Methods : 2007,

Unconfined Compressive Strength, UCS

Job Name	**Water Supply Project - Ground Investigation Contract - Lot 1**	
Job Number	**P21060**	
Borehole:	**WTP-BH022**	
Depth:	**24.8**	**m**
Rock Type	**LIMESTONE**	
Bulk Density	**2.66**	**Mg/m3**
Load at Failure, P	**207.9**	**kN**
Stress at Failure	**45.87**	**MPa**

Test performed in accordance with ISRM Suggested Methods : 2007,

Unconfined Compressive Strength, UCS

Job Name	**Water Supply Project - Ground Investigation Contract - Lot 1**	
Job Number	**P21060**	
Borehole:	**WTP-BH022**	
Depth:	**25**	**m**
Rock Type	**LIMESTONE**	
Bulk Density	**2.67**	**Mg/m3**
Load at Failure, P	**423.4**	**kN**
Stress at Failure	**93.37**	**MPa**

Test performed in accordance with ISRM Suggested Methods : 2007,

Unconfined Compressive Strength, UCS

Job Name	**Water Supply Project - Ground Investigation Contract - Lot 1**	
Job Number	**P21060**	
Borehole:	**WTP-BH026**	
Depth:	**19.25**	**m**
Rock Type	**LIMESTONE**	
Bulk Density	**2.60**	**Mg/m3**
Load at Failure, P	**235.8**	**kN**
Stress at Failure	**51.97**	**MPa**

Test performed in accordance with ISRM Suggested Methods : 2007,

Unconfined Compressive Strength, UCS

Job Name	**Water Supply Project - Ground Investigation Contract - Lot 1**	
Job Number	**P21060**	
Borehole:	**WTP-BH026**	
Depth:	**22.15**	**m**
Rock Type	**LIMESTONE**	
Bulk Density	**2.67**	**Mg/m3**
Load at Failure, P	**194.6**	**kN**
Stress at Failure	**42.97**	**MPa**



Test performed in accordance with ISRM Suggested Methods : 2007,

Unconfined Compressive Strength, UCS

Job Name	**Water Supply Project - Ground Investigation Contract - Lot 1**	
Job Number	**P21060**	
Borehole:	**WTP-BH030**	
Depth:	**17.5**	**m**
Rock Type	**LIMESTONE**	
Bulk Density	**2.63**	**Mg/m3**
Load at Failure, P	**389**	**kN**
Stress at Failure	**85.77**	**MPa**



Test performed in accordance with ISRM Suggested Methods : 2007,

Unconfined Compressive Strength, UCS

Job Name	**Water Supply Project - Ground Investigation Contract - Lot 1**	
Job Number	**P21060**	
Borehole:	**WTP-BH030**	
Depth:	**20.6**	**m**
Rock Type	**LIMESTONE**	
Bulk Density	**2.65**	**Mg/m3**
Load at Failure, P	**280.5**	**kN**
Stress at Failure	**61.87**	**MPa**

Test performed in accordance with ISRM Suggested Methods : 2007,

Unconfined Compressive Strength, UCS

Job Name	**Water Supply Project - Ground Investigation Contract - Lot 1**	
Job Number	**P21060**	
Borehole:	**WTP-BH032**	
Depth:	**14.25**	**m**
Rock Type	**LIMESTONE**	
Bulk Density	**2.66**	**Mg/m3**
Load at Failure, P	**334.7**	**kN**
Stress at Failure	**73.87**	**MPa**

Test performed in accordance with ISRM Suggested Methods : 2007,

Unconfined Compressive Strength, UCS

Job Name	**Water Supply Project - Ground Investigation Contract - Lot 1**	
Job Number	**P21060**	
Borehole:	**WTP-BH032**	
Depth:	**16.6**	**m**
Rock Type	**LIMESTONE**	
Bulk Density	**2.68**	**Mg/m3**
Load at Failure, P	**257.2**	**kN**
Stress at Failure	**56.77**	**MPa**



Test performed in accordance with ISRM Suggested Methods : 2007,

Unconfined Compressive Strength, UCS

Job Name	**Water Supply Project - Ground Investigation Contract - Lot 1**	
Job Number	**P21060**	
Borehole:	**WTP-BH034**	
Depth:	**14**	**m**
Rock Type	**LIMESTONE**	
Bulk Density	**2.67**	**Mg/m3**
Load at Failure, P	**101**	**kN**
Stress at Failure	**22.27**	**MPa**



Test performed in accordance with ISRM Suggested Methods : 2007,

Unconfined Compressive Strength, UCS

Job Name	**Water Supply Project - Ground Investigation Contract - Lot 1**	
Job Number	**P21060**	
Borehole:	**WTP-BH034**	
Depth:	**15.4**	**m**
Rock Type	**LIMESTONE**	
Bulk Density	**2.67**	**Mg/m3**
Load at Failure, P	**370**	**kN**
Stress at Failure	**81.57**	**MPa**

Test performed in accordance with ISRM Suggested Methods : 2007,

Unconfined Compressive Strength, UCS

Job Name	**Water Supply Project - Ground Investigation Contract - Lot 1**	
Job Number	**P21060**	
Borehole:	**WTP-BH035**	
Depth:	**13.2**	**m**
Rock Type	**LIMESTONE**	
Bulk Density	**2.67**	**Mg/m3**
Load at Failure, P	**172.7**	**kN**
Stress at Failure	**38.07**	**MPa**

Test performed in accordance with ISRM Suggested Methods : 2007,

Unconfined Compressive Strength, UCS

Job Name	**Water Supply Project - Ground Investigation Contract - Lot 1**	
Job Number	**P21060**	
Borehole:	**WTP-BH035**	
Depth:	**17.9**	**m**
Rock Type	**LIMESTONE**	
Bulk Density	**2.69**	**Mg/m3**
Load at Failure, P	**293.1**	**kN**
Stress at Failure	**64.67**	**MPa**



Test performed in accordance with ISRM Suggested Methods : 2007,

Unconfined Compressive Strength, UCS

Job Name	**Water Supply Project - Ground Investigation Contract - Lot 1**	
Job Number	**P21060**	
Borehole:	**WTP-BH036**	
Depth:	**13.3**	**m**
Rock Type	**LIMESTONE**	
Bulk Density	**2.65**	**Mg/m3**
Load at Failure, P	**150.5**	**kN**
Stress at Failure	**33.17**	**MPa**



Test performed in accordance with ISRM Suggested Methods : 2007,

Unconfined Compressive Strength, UCS

Job Name	**Water Supply Project - Ground Investigation Contract - Lot 1**	
Job Number	**P21060**	
Borehole:	**WTP-BH038**	
Depth:	**19.4**	**m**
Rock Type	**LIMESTONE**	
Bulk Density	**2.68**	**Mg/m3**
Load at Failure, P	**95.77**	**kN**
Stress at Failure		**MPa**

Test performed in accordance with ISRM Suggested Methods : 2007,

Unconfined Compressive Strength, UCS

Job Name	**Water Supply Project - Ground Investigation Contract - Lot 1**	
Job Number	**P21060**	
Borehole:	**WTP-BH038**	
Depth:	**20.3**	**m**
Rock Type	**LIMESTONE**	
Bulk Density	**2.67**	**Mg/m3**
Load at Failure, P	**143.9**	**kN**
Stress at Failure	**31.77**	**MPa**

Test performed in accordance with ISRM Suggested Methods : 2007,

Unconfined Compressive Strength, UCS

Job Name	**Water Supply Project - Ground Investigation Contract - Lot 1**	
Job Number	**P21060**	
Borehole:	**WTP-BH038**	
Depth:	**24.6**	**m**
Rock Type	**LIMESTONE**	
Bulk Density	**2.68**	**Mg/m3**
Load at Failure, P	**91.3**	**kN**
Stress at Failure	**20.17**	**MPa**

Test performed in accordance with ISRM Suggested Methods : 2007,

Unconfined Compressive Strength, UCS

Job Name	**Water Supply Project - Ground Investigation Contract - Lot 1**	
Job Number	**P21060**	
Borehole:	**WTP-BH038**	
Depth:	**27.4**	**m**
Rock Type	**LIMESTONE**	
Bulk Density	**2.68**	**Mg/m3**
Load at Failure, P	**179.4**	**kN**
Stress at Failure	**39.57**	**MPa**



Test performed in accordance with ISRM Suggested Methods : 2007,

Unconfined Compressive Strength, UCS

Job Name	**Water Supply Project - Ground Investigation Contract - Lot 1**	
Job Number	**P21060**	
Borehole:	**WTP-BH038**	
Depth:	**30.5**	**m**
Rock Type	**LIMESTONE**	
Bulk Density	**2.67**	**Mg/m3**
Load at Failure, P	**329.9**	**kN**
Stress at Failure	**72.77**	**MPa**

Test performed in accordance with ISRM Suggested Methods : 2007,

Unconfined Compressive Strength, UCS

Job Name	**Water Supply Project - Ground Investigation Contract - Lot 1**	
Job Number	**P21060**	
Borehole:	**WTP-BH042**	
Depth:	**25.4**	**m**
Rock Type	**LIMESTONE**	
Bulk Density	**2.65**	**Mg/m3**
Load at Failure, P	**93.17**	**kN**
Stress at Failure		**MPa**

Test performed in accordance with ISRM Suggested Methods : 2007,

Unconfined Compressive Strength, UCS

Job Name	**Water Supply Project - Ground Investigation Contract - Lot 1**	
Job Number	**P21060**	
Borehole:	**WTP-BH046**	
Depth:	**21.4**	**m**
Rock Type	**LIMESTONE**	
Bulk Density	**2.59**	**Mg/m3**
Load at Failure, P	**439.5**	**kN**
Stress at Failure	**96.97**	**MPa**

Test performed in accordance with ISRM Suggested Methods : 2007,

Unconfined Compressive Strength, UCS

Job Name	**Water Supply Project - Ground Investigation Contract - Lot 1**	
Job Number	**P21060**	
Borehole:	**WTP-BH046**	
Depth:	**23.35**	**m**
Rock Type	**LIMESTONE**	
Bulk Density	**2.67**	**Mg/m3**
Load at Failure, P	**165.9**	**kN**
Stress at Failure	**36.57**	**MPa**

Test performed in accordance with ISRM Suggested Methods : 2007,

Unconfined Compressive Strength, UCS

Job Name	**Water Supply Project - Ground Investigation Contract - Lot 1**	
Job Number	**P21060**	
Borehole:	**WTP-BH051**	
Depth:	**16**	**m**
Rock Type	**LIMESTONE**	
Bulk Density	**2.66**	**Mg/m3**
Load at Failure, P	**130.3**	**kN**
Stress at Failure	**28.77**	**MPa**

Test performed in accordance with ISRM Suggested Methods : 2007,

Unconfined Compressive Strength, UCS

Job Name	**Water Supply Project - Ground Investigation Contract - Lot 1**	
Job Number	**P21060**	
Borehole:	**WTP-BH054**	
Depth:	**19.1**	**m**
Rock Type	**LIMESTONE**	
Bulk Density	**2.66**	**Mg/m3**
Load at Failure, P	**320.9**	**kN**
Stress at Failure	**70.77**	**MPa**



Test performed in accordance with ISRM Suggested Methods : 2007,

Unconfined Compressive Strength, UCS

Job Name	**Water Supply Project - Ground Investigation Contract - Lot 1**	
Job Number	**P21060**	
Borehole:	**WTP-BH055**	
Depth:	**20.6**	**m**
Rock Type	**LIMESTONE**	
Bulk Density	**2.66**	**Mg/m3**
Load at Failure, P	**273.1**	**kN**
Stress at Failure	**60.27**	**MPa**



Test performed in accordance with ISRM Suggested Methods : 2007,

Unconfined Compressive Strength, UCS

Job Name	**Water Supply Project - Ground Investigation Contract - Lot 1**	
Job Number	**P21060**	
Borehole:	**WTP-BH055**	
Depth:	**21.15**	**m**
Rock Type	**LIMESTONE**	
Bulk Density	**2.65**	**Mg/m3**
Load at Failure, P	**527.9**	**kN**
Stress at Failure	**31.77**	**MPa**



Test performed in accordance with ISRM Suggested Methods : 2007,

Unconfined Compressive Strength, UCS

Job Name	**Water Supply Project - Ground Investigation Contract - Lot 1**	
Job Number	**P21060**	
Borehole:	**WTP-BH056**	
Depth:	**25.5**	**m**
Rock Type	**LIMESTONE**	
Bulk Density	**2.72**	**Mg/m3**
Load at Failure, P	**106.9**	**kN**
Stress at Failure	**23.57**	**MPa**

Test performed in accordance with ISRM Suggested Methods : 2007,

Unconfined Compressive Strength, UCS

Job Name	**Water Supply Project - Ground Investigation Contract - Lot 1**	
Job Number	**P21060**	
Borehole:	**WTP-BH058**	
Depth:	**19.95**	**m**
Rock Type	**LIMESTONE**	
Bulk Density	**2.64**	**Mg/m3**
Load at Failure, P	**383.2**	**kN**
Stress at Failure	**84.47**	**MPa**

Test performed in accordance with ISRM Suggested Methods : 2007,

Unconfined Compressive Strength, UCS

Job Name	**Water Supply Project - Ground Investigation Contract - Lot 1**	
Job Number	**P21060**	
Borehole:	**WTP-BH058**	
Depth:	**21**	**m**
Rock Type	**LIMESTONE**	
Bulk Density	**2.66**	**Mg/m3**
Load at Failure, P	**291**	**kN**
Stress at Failure	**64.17**	**MPa**

Test performed in accordance with ISRM Suggested Methods : 2007,

Unconfined Compressive Strength, UCS

Job Name	**Water Supply Project - Ground Investigation Contract - Lot 1**	
Job Number	**P21060**	
Borehole:	**WTP-BH058**	
Depth:	**21.55**	**m**
Rock Type	**LIMESTONE**	
Bulk Density	**2.68**	**Mg/m3**
Load at Failure, P	**304.6**	**kN**
Stress at Failure	**67.17**	**MPa**

Test performed in accordance with ISRM Suggested Methods : 2007,

Unconfined Compressive Strength, UCS

Job Name	**Water Supply Project - Ground Investigation Contract - Lot 1**	
Job Number	**P21060**	
Borehole:	**WTP-BH063**	
Depth:	**20.6**	**m**
Rock Type	**LIMESTONE**	
Bulk Density	**2.58**	**Mg/m3**
Load at Failure, P	**146.2**	**kN**
Stress at Failure	**32.27**	**MPa**

Test performed in accordance with ISRM Suggested Methods : 2007,

Unconfined Compressive Strength, UCS

Job Name	**Water Supply Project - Ground Investigation Contract - Lot 1**	
Job Number	**P21060**	
Borehole:	**WTP-BH064**	
Depth:	**21.4**	**m**
Rock Type	**LIMESTONE**	
Bulk Density	**2.75**	**Mg/m3**
Load at Failure, P	**342.6**	**kN**
Stress at Failure	**42.75**	**MPa**



Test performed in accordance with ISRM Suggested Methods : 2007,

Unconfined Compressive Strength, UCS

Job Name	**Water Supply Project - Ground Investigation Contract - Lot 1**	
Job Number	**P21060**	
Borehole:	**WTP-BH064**	
Depth:	**22.2**	**m**
Rock Type	**LIMESTONE**	
Bulk Density	**2.75**	**Mg/m3**
Load at Failure, P	**627.2**	**kN**
Stress at Failure	**138.37**	**MPa**

Test performed in accordance with ISRM Suggested Methods : 2007,

Unconfined Compressive Strength, UCS

Job Name	**Water Supply Project - Ground Investigation Contract - Lot 1**	
Job Number	**P21060**	
Borehole:	**WTP-BH066**	
Depth:	**19.4**	**m**
Rock Type	**LIMESTONE**	
Bulk Density	**2.62**	**Mg/m3**
Load at Failure, P	**210.5**	**kN**
Stress at Failure	**46.47**	**MPa**



Test performed in accordance with ISRM Suggested Methods : 2007,

Unconfined Compressive Strength, UCS

Job Name	**Water Supply Project - Ground Investigation Contract - Lot 1**	
Job Number	**P21060**	
Borehole:	**WTP-BH066**	
Depth:	**21.3**	**m**
Rock Type	**LIMESTONE**	
Bulk Density	**2.68**	**Mg/m3**
Load at Failure, P	**351.3**	**kN**
Stress at Failure	**77.47**	**MPa**

Test performed in accordance with ISRM Suggested Methods : 2007,

Unconfined Compressive Strength, UCS

Job Name	**Water Supply Project - Ground Investigation Contract - Lot 1**	
Job Number	**P21060**	
Borehole:	**WTP-BH069**	
Depth:	**12.55**	**m**
Rock Type	**LIMESTONE**	
Bulk Density	**2.57**	**Mg/m3**
Load at Failure, P	**289.8**	**kN**
Stress at Failure	**63.97**	**MPa**

Test performed in accordance with ISRM Suggested Methods : 2007,

Unconfined Compressive Strength, UCS

Job Name	**Water Supply Project - Ground Investigation Contract - Lot 1**	
Job Number	**P21060**	
Borehole:	**WTP-BH069**	
Depth:	**16.1**	**m**
Rock Type	**LIMESTONE**	
Bulk Density	**2.66**	**Mg/m3**
Load at Failure, P	**273.7**	**kN**
Stress at Failure	**60.37**	**MPa**

Test performed in accordance with ISRM Suggested Methods : 2007,

Unconfined Compressive Strength, UCS

Job Name	**Water Supply Project - Ground Investigation Contract - Lot 1**	
Job Number	**P21060**	
Borehole:	**WTP-BH070**	
Depth:	**12.2**	**m**
Rock Type	**LIMESTONE**	
Bulk Density	**2.69**	**Mg/m3**
Load at Failure, P	**227.8**	**kN**
Stress at Failure	**50.27**	**MPa**

Test performed in accordance with ISRM Suggested Methods : 2007,

Unconfined Compressive Strength, UCS

Job Name	**Water Supply Project - Ground Investigation Contract - Lot 1**	
Job Number	**P21060**	
Borehole:	**WTP-BH072**	
Depth:	**18.65**	**m**
Rock Type	**LIMESTONE**	
Bulk Density	**3.46**	**Mg/m3**
Load at Failure, P	**235.9**	**kN**
Stress at Failure	**52.07**	**MPa**



Test performed in accordance with ISRM Suggested Methods : 2007,

Unconfined Compressive Strength, UCS

Job Name	**Water Supply Project - Ground Investigation Contract - Lot 1**	
Job Number	**P21060**	
Borehole:	**WTP-BH072**	
Depth:	**20**	**m**
Rock Type	**LIMESTONE**	
Bulk Density	**2.66**	**Mg/m3**
Load at Failure, P	**269.9**	**kN**
Stress at Failure	**59.57**	**MPa**

Test performed in accordance with ISRM Suggested Methods : 2007,

Unconfined Compressive Strength, UCS

Job Name	**Water Supply Project - Ground Investigation Contract - Lot 1**	
Job Number	**P21060**	
Borehole:	**WTP-BH073**	
Depth:	**21**	**m**
Rock Type	**LIMESTONE**	
Bulk Density	**2.72**	**Mg/m3**
Load at Failure, P	**725.3**	**kN**
Stress at Failure	**90.55**	**MPa**



Test performed in accordance with ISRM Suggested Methods : 2007,

Unconfined Compressive Strength, UCS

Job Name	**Water Supply Project - Ground Investigation Contract - Lot 1**	
Job Number	**P21060**	
Borehole:	**WTP-BH073**	
Depth:	**23**	**m**
Rock Type	**LIMESTONE**	
Bulk Density	**2.73**	**Mg/m3**
Load at Failure, P	**492.4**	**kN**
Stress at Failure	**61.45**	**MPa**



Test performed in accordance with ISRM Suggested Methods : 2007,

Unconfined Compressive Strength, UCS

Job Name	**Water Supply Project - Ground Investigation Contract - Lot 1**	
Job Number	**P21060**	
Borehole:	**WTP-BH074**	
Depth:	**21.4**	**m**
Rock Type	**LIMESTONE**	
Bulk Density	**2.66**	**Mg/m3**
Load at Failure, P	**290.4**	**kN**
Stress at Failure	**64.07**	**MPa**

Test performed in accordance with ISRM Suggested Methods : 2007,

Unconfined Compressive Strength, UCS

Job Name	**Water Supply Project - Ground Investigation Contract - Lot 1**	
Job Number	**P21060**	
Borehole:	**WTP-BH074**	
Depth:	**22.6**	**m**
Rock Type	**LIMESTONE**	
Bulk Density	**2.66**	**Mg/m3**
Load at Failure, P	**184.3**	**kN**
Stress at Failure	**40.67**	**MPa**

Test performed in accordance with ISRM Suggested Methods : 2007,

Unconfined Compressive Strength, UCS

Job Name	**Water Supply Project - Ground Investigation Contract - Lot 1**	
Job Number	**P21060**	
Borehole:	**WTP-BH086**	
Depth:	**14.6**	**m**
Rock Type	**LIMESTONE**	
Bulk Density	**2.61**	**Mg/m3**
Load at Failure, P	**568.2**	**kN**
Stress at Failure	**125.27**	**MPa**

Test performed in accordance with ISRM Suggested Methods : 2007,

Unconfined Compressive Strength, UCS

Job Name	**Water Supply Project - Ground Investigation Contract - Lot 1**	
Job Number	**P21060**	
Borehole:	**WTP-BH086**	
Depth:	**16.25**	**m**
Rock Type	**LIMESTONE**	
Bulk Density	**2.66**	**Mg/m3**
Load at Failure, P	**179.9**	**kN**
Stress at Failure	**39.67**	**MPa**



Test performed in accordance with ISRM Suggested Methods : 2007,

Unconfined Compressive Strength, UCS

Job Name	**Water Supply Project - Ground Investigation Contract - Lot 1**	
Job Number	**P21060**	
Borehole:	**WTP-BH087**	
Depth:	**11.45**	**m**
Rock Type	**LIMESTONE**	
Bulk Density	**2.67**	**Mg/m3**
Load at Failure, P	**510.6**	**kN**
Stress at Failure	**112.57**	**MPa**

Test performed in accordance with ISRM Suggested Methods : 2007,

Unconfined Compressive Strength, UCS

Job Name	**Water Supply Project - Ground Investigation Contract - Lot 1**	
Job Number	**P21060**	
Borehole:	**WTP-BH087**	
Depth:	**14.1**	**m**
Rock Type	**LIMESTONE**	
Bulk Density	**2.66**	**Mg/m3**
Load at Failure, P	**246.4**	**kN**
Stress at Failure	**54.37**	**MPa**

Test performed in accordance with ISRM Suggested Methods : 2007,

Laboratory Report

UKAS TESTING
2788

GSTL
GEO Site & Testing Services Ltd

Contract Number: 58300

Client Ref: **P21060**
Client PO: **14432**

Report Date: **13-04-2022**

Client **Priority Geotechnical Limited**
Unit 12
Owenacurra Business Park
Midleton
Co. Cork.

Contract Title: **WSP**
For the attention of: **Colette Kelly**

Date Received: **02-03-2022**
Date Completed: **13-04-2022**

Test Description	Qty
CD 100mm Consolidated drained Triaxial compression test on a single 100 mm diameter specimens Multistage loading with the measurement of volume change and pore water pressure including saturation and consolidation, test duration FOUR days. **PLEASE NOTE IT IS LIKELY THIS TEST WILL INCUR EXTRA OVER DAY CHARGES.** BS 1377:1990 - Part 8 : 7	3
CUT SS 100mm single stage test on a 102 mm diameter Part 8 Continued specimen at one confining pressure, test duration four days. **PLEASE NOTE IT IS LIKELY THIS TEST WILL INCUR EXTRA OVER DAY CHARGES.** BS 1377:1990 - Part 8 : 8 - @ Non Accredited Test	1
CD SS 100mm single stage test on a 102 mm diameter Part 8 Continued specimen at one confining pressure, test duration four days. **PLEASE NOTE IT IS LIKELY THIS TEST WILL INCUR EXTRA OVER DAY CHARGES.** - @ Non Accredited Test	3
CD 38mm Consolidated drained triaxial compression test on a set of three x 38 mm diameter specimens with the measurement of volume change and pore water pressure including saturation and consolidation, test duration four days per specimen. **PLEASE NOTE IT IS LIKELY THIS TEST WILL INCUR EXTRA OVER DAY CHARGES.** BS 1377:1990 - Part 8 : 8 - @ Non Accredited Test	2

Notes: **Observations and Interpretations are outside the UKAS Accreditation**
*** - denotes test included in laboratory scope of accreditation**
 # - denotes test carried out by approved contractor
@ - denotes non accredited tests

This certificate is issued in accordance with the accreditation requirements of the United Kingdom Accreditation Service. The results reported herein relate only to the material supplied to the laboratory. This certificate shall not be reproduced except in full, without the prior written approval of the laboratory.

Approved Signatories:
Emma Sharp (Business Support Manager) - Paul Evans (Director) - Richard John (Quality/Technical Manager)
Shaun Jones (Laboratory manager) - Shaun Thomas (Site Manager) - Wayne Honey (Quality Assistant / Administrator / Health and Safety Coordinator)

GEO Site & Testing Services Ltd
Unit 3-4, Heol Aur, Dafen Ind Estate, Dafen, Llanelli, Carmarthenshire SA14 8QN
Tel: 01554 784040 Fax: 01554 784041 info@gstl.co.uk gstl.co.uk

Laboratory Report

2788

GEO Site & Testing Services Ltd

Contract Number: 58300

Test Description	Qty
Extra over items for test duration in excess of four days.	29
Disposal of samples for job	1

Notes: **Observations and Interpretations are outside the UKAS Accreditation**
*** - denotes test included in laboratory scope of accreditation**
 # - denotes test carried out by approved contractor
@ - denotes non accredited tests

This certificate is issued in accordance with the accreditation requirements of the United Kingdom Accreditation Service. The results reported herein relate only to the material supplied to the laboratory. This certificate shall not be reproduced except in full, without the prior written approval of the laboratory.

Approved Signatories:
Emma Sharp (Business Support Manager) - Paul Evans (Director) - Richard John (Quality/Technical Manager)
Shaun Jones (Laboratory manager) - Shaun Thomas (Site Manager) - Wayne Honey (Quality Assistant / Administrator / Health and Safety Coordinator)

GEO Site & Testing Services Ltd
Unit 3-4, Heol Aur, Dafen Ind Estate, Dafen, Llanelli, Carmarthenshire SA14 8QN
Tel: 01554 784040 Fax: 01554 784041 info@gstl.co.uk gstl.co.uk

Effective Stress Triaxial Compression

Consolidated Drained

Summary Report

Sample Details

sketch showing specimen location in original sample



Depth	5.02				
Description	Brown, Fine to Medium Gravel, Sillty, CLAY				
Type	C				
			Spm. 1	2	3
Initial Sample Length	L_0	(mm)	76.0	76.0	76.0
Initial Sample Diameter	D_0	(mm)	38.0	38.0	38.0
Initial Sample Weight	W_0	(gr)	199.7	199.6	199.4
Initial Bulk Density	ρ_0	(Mg/m3)	2.32	2.32	2.31
Particle Density	ρ_s	(Mg/m3)	2.65	2.65	2.65

Initial Conditions			Spm. 1	2	3
Initial Cell Pressure	σ_{3i}	(kPa)	950	830	920
Initial Back Pressure	U_{bi}	(kPa)	860	650	650
Strain Rate	m_s	(mm/min)	0.04000	0.04000	0.02161
Membrane Thickness	m_b	(mm)	0.400	0.400	0.400
Displacement Input	L_{IP}	(mm)	CH 2	CH 2	CH 2
Load Input	N_{IP}	(N)	CH 1	CH 1	CH 1
Pore Water Pressure Input	u_{pwp}	(kPa)	CH 3	CH 3	CH 3
Sample Volume	V	(cc)	CH 6	CH 6	CH 6
Initial Moisture	ω_i	(%)	15	12	12
Initial Dry Density	ρ_{di}	(Mg/m3)	2.02	2.07	2.06
Initial Voids Ratio	e_i	.	0.314	0.277	0.288
Initial Degree of Saturation	S_i	(%)	100	100	100
B Value	B	.	0.95	0.97	0.96

Final Conditions			Spm. 1	2	3
Final Moisture	ω_f	(%)	15	14	12
Final Dry Density	ρ_{df}	(Mg/m3)	2.09	2.10	2.12
Final Voids Ratio	e_f	.	0.269	0.260	0.247
Final Degree of Saturation	S_f	(%)	100.0	100.0	100.0
Failure Criteria		.	Max. Dev. Stress	Max. Dev. Stress	Max. Dev. Stress
Strain At Failure	ε_f	(%)	5.51	8.60	7.29
Stress At Failure	$(\sigma_1-\sigma_3)_f$	(kPa)	256.0	540.3	612.9
Minor Stress At Failure	σ_3'	(kPa)	89.3	165.8	267.4
Major Stress At Failure	σ_1'	(kPa)	345.3	706.1	880.4
Principal Stress At Failure	σ_1'/σ_3'	(kPa)	3.867	4.259	3.292
PwP At Failure Criteria	u_f	(kPa)	857.7	586.1	639.3

Notes

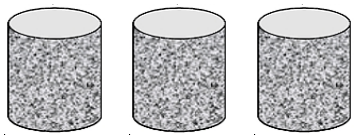

Test Method	BS1377-8 : 1990 : Clause 8	Test Name	58300 WTP-BH006 CD 38mm Multi
Database: .\SQLEXPRESS \ Test 1		Test Date	15/03/2022
Site Reference		Borehole	WTP-BH006
Jobfile	58300	Sample	NA
Client	Priority Geotechnical Ltd	Depth	5.02

Operator	D.Hammond	Checked	R.John	Approved	R.John

Effective Stress Triaxial Compression

Consolidated Drained

Saturation Plots

			Spm. 1	2	3
Saturation Method			Ramped	Ramped	Ramped
Cell Pressure Input	σ	(kPa)	950	750	750
Pore Water Pressure Input	u_{pwp}	(kPa)	937	737	738
B Value	B	.	0.95	0.97	0.96

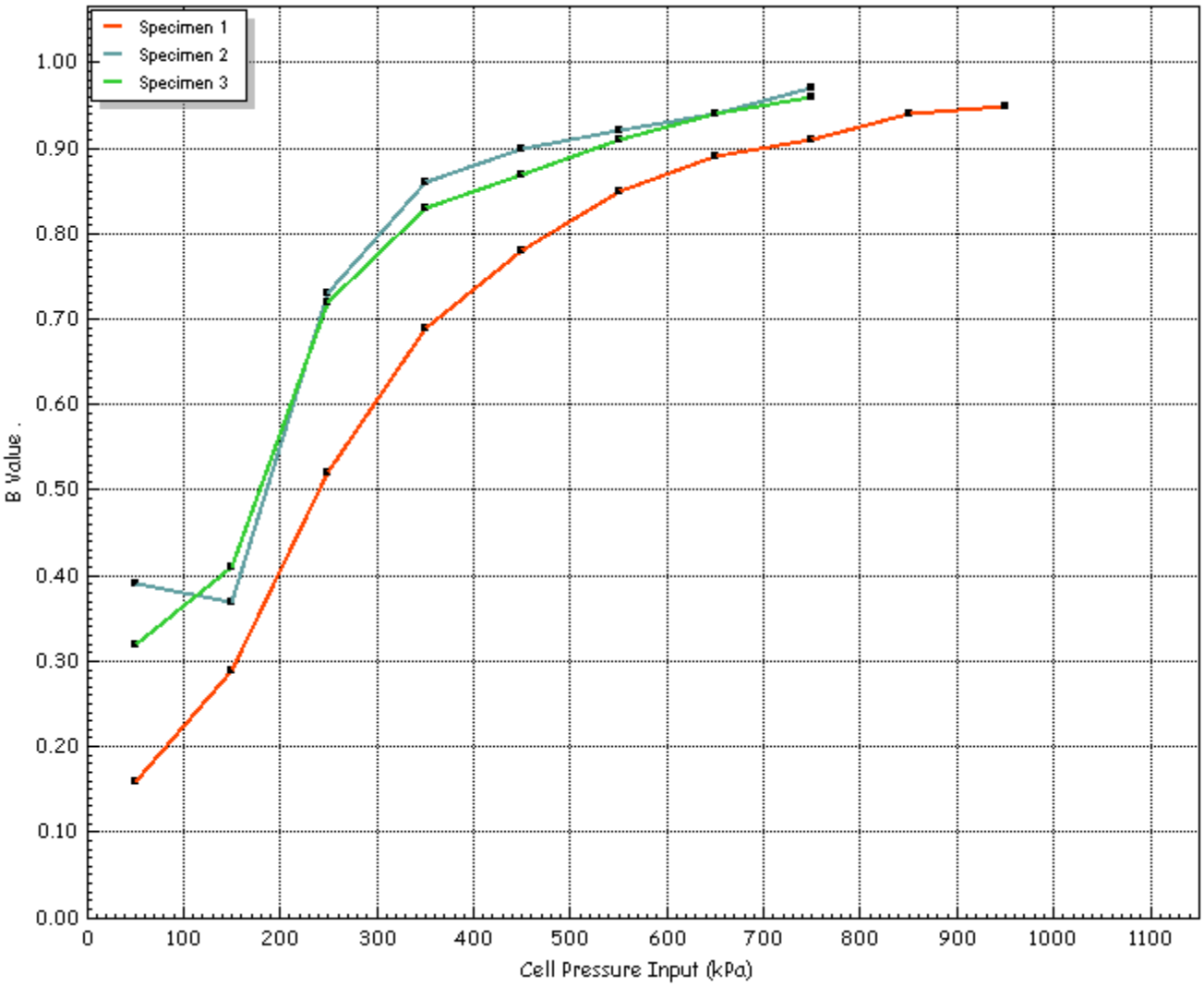

Test Method	BS1377-8 : 1990 : Clause 8	Test Name	58300 WTP-BH006 CD 38mm Multi
Database: .\SQLEXPRESS \ Test 1		Test Date	15/03/2022
Site Reference		Borehole	WTP-BH006
Jobfile	58300	Sample	NA
Client	Priority Geotechnical Ltd	Depth	5.02
Operator	D.Hammond	Checked	R.John
		Approved	R.John

Effective Stress Triaxial Compression

Consolidated Drained

Consolidation Plots

Initial Conditions			Spm. 1	2	3
Initial Cell Pressure	σ_3	(kPa)	950	830	920
Initial Back Pressure	u_{bi}	(kPa)	860	650	650
Pore Water Pressure Input	u_{pwp}	(kPa)	934	804	900
Drainage Method			Radial+One End	Radial+One End	Radial+One End

Final Conditions			Spm. 1	2	3
PWP Dissipation %	U%	(%)	100.84	94.99	99.86
Volumetric Strain	ε_v%	(%)	1.16	1.37	2.59
Corrected Length	L_C	(mm)	75.7	75.7	75.3
Corrected Area	A_C	(cm2)	11.25	11.24	11.15
Corrected Volume	V_C	(cc)	85.189	85.008	83.959
t100	t_{100}	(min)	1.73	230.56	12.45
Consolidation	c_V	(m2/year)	17.213	0.129	2.395
Compressibility	m_V	(m2/MN)	0.156	0.094	0.104
Test Time	t_F	(h:m:s)	02:00:00	53:47:46	02:54:18
Estimated Strain to Failure	ε%	(%)	5.0	5.0	5.0
Shear Machine Speed	d_r	(mm/min)	0.03154	0.00117	0.02161

Notes

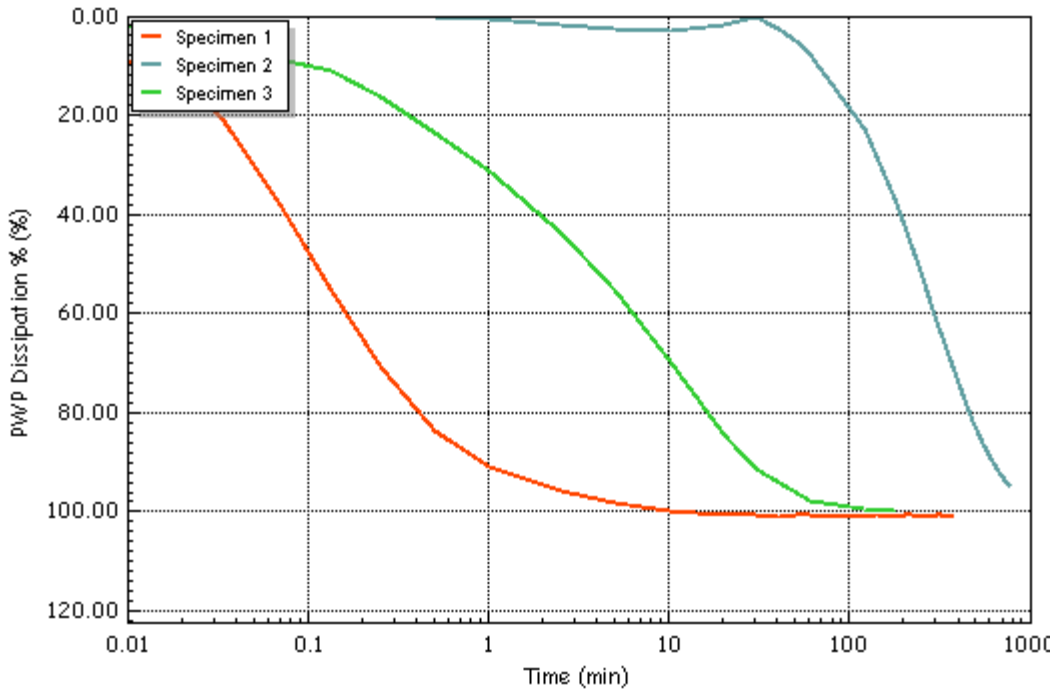

Test Method	BS1377-8 : 1990 : Clause 8	Test Name	58300 WTP-BH006 CD 38mm Multi
Database: .\SQLEXPRESS \ Test 1		Test Date	15/03/2022
Site Reference		Borehole	WTP-BH006
Jobfile	58300	Sample	NA
Client	Priority Geotechnical Ltd	Depth	5.02
Operator	D.Hammond	Checked	R.John
		Approved	R.John

Effective Stress Triaxial Compression

Consolidated Drained

Consolidation Plots

Initial Conditions			Spm. 1	2	3
Initial Cell Pressure	σ_3	(kPa)	950	830	920
Initial Back Pressure	u_{bi}	(kPa)	860	650	650
Pore Water Pressure Input	u_{pwp}	(kPa)	934	804	900
Drainage Method			Radial+One End	Radial+One End	Radial+One End

Final Conditions			Spm. 1	2	3
PWP Dissipation %	U%	(%)	100.84	94.99	99.86
Volumetric Strain	ε_v%	(%)	1.16	1.37	2.59
Corrected Length	L_C	(mm)	75.7	75.7	75.3
Corrected Area	A_C	(cm2)	11.25	11.24	11.15
Corrected Volume	V_C	(cc)	85.189	85.008	83.959
t100	t_{100}	(min)	1.73	230.56	12.45
Consolidation	c_V	(m2/year)	17.213	0.129	2.395
Compressibility	m_V	(m2/MN)	0.156	0.094	0.104
Test Time	t_F	(h:m:s)	02:00:00	53:47:46	02:54:18
Estimated Strain to Failure	ε%	(%)	5.0	5.0	5.0
Shear Machine Speed	d_r	(mm/min)	0.03154	0.00117	0.02161

Notes

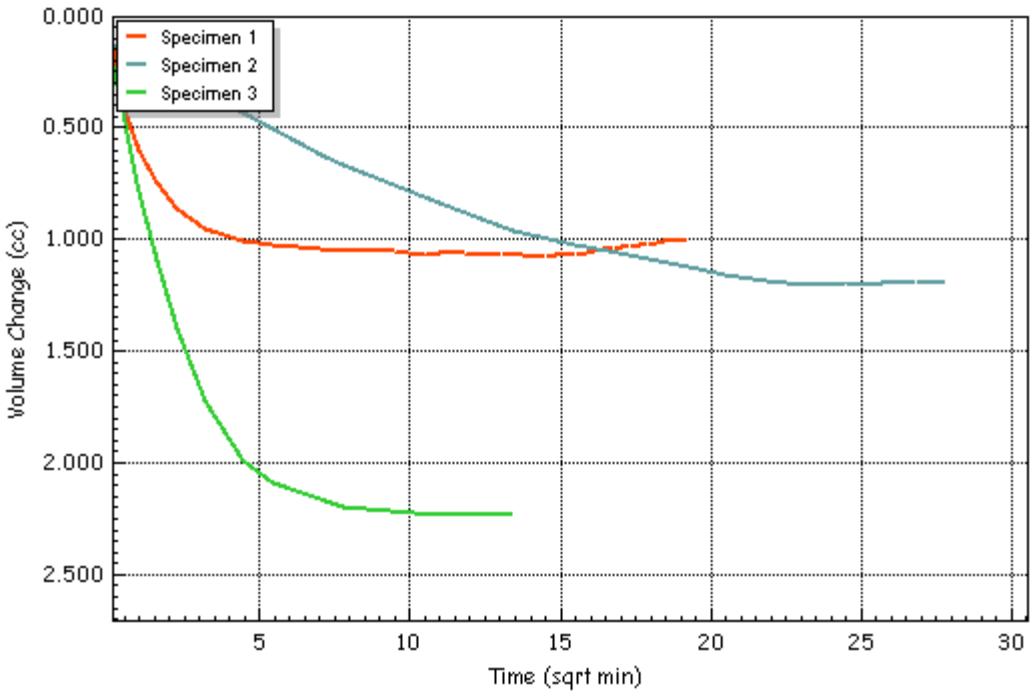

Test Method	BS1377-8 : 1990 : Clause 8	Test Name	58300 WTP-BH006 CD 38mm Multi
Database: .\SQLEXPRESS \ Test 1		Test Date	15/03/2022
Site Reference		Borehole	WTP-BH006
Jobfile	58300	Sample	NA
Client	Priority Geotechnical Ltd	Depth	5.02
Operator	D.Hammond	Checked	R.John
Approved	R.John		

Effective Stress Triaxial Compression

Consolidated Drained

Shear Stage Plots

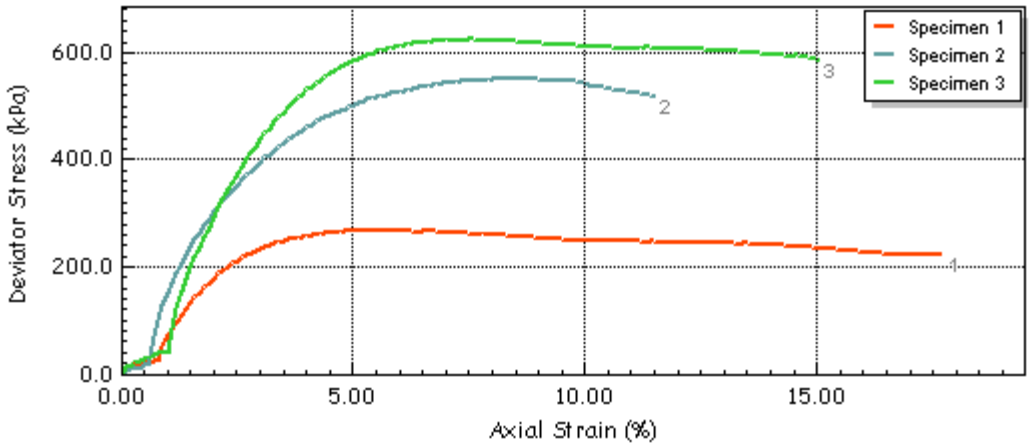

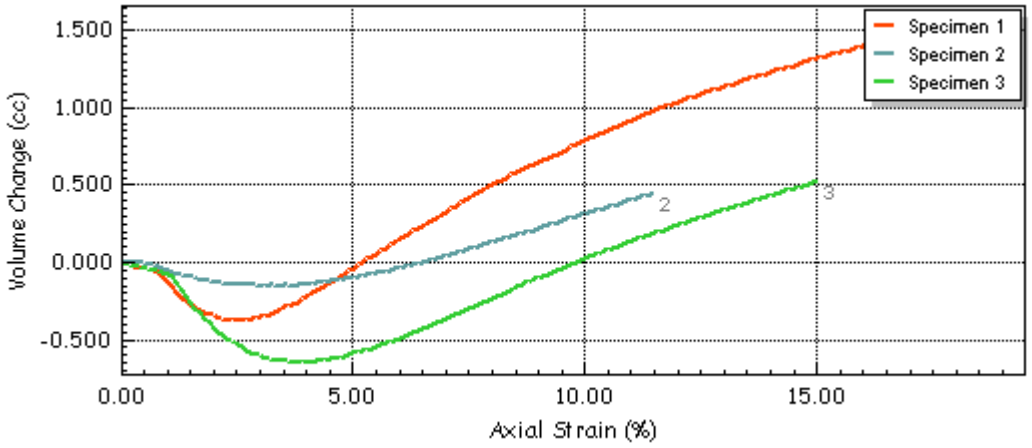

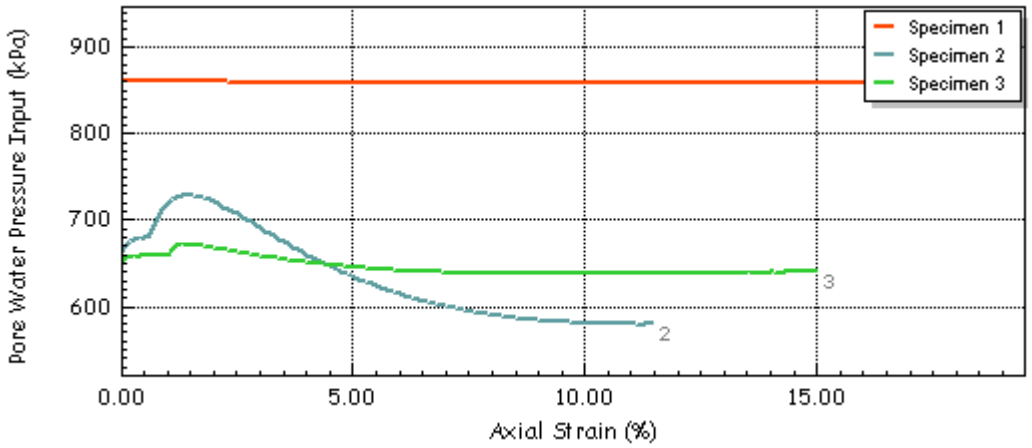

GSTL	Test Method	BS1377-8 : 1990 : Clause 8	Test Name	58300 WTP-BH006 CD 38mm Multi	
	Database: .\SQLEXPRESS \ Test 1		Test Date	15/03/2022	
	Site Reference		Borehole	WTP-BH006	
	Jobfile	58300	Sample	NA	
	Client	Priority Geotechnical Ltd	Depth	5.02	
	Operator	D.Hammond	Checked	R.John	Approved R.John

Effective Stress Triaxial Compression

Consolidated Drained

Shear Stage Plots

Effective Cohesion	c'	(kPa)	22.41
Effective Friction	ϕ'	(deg)	30.2

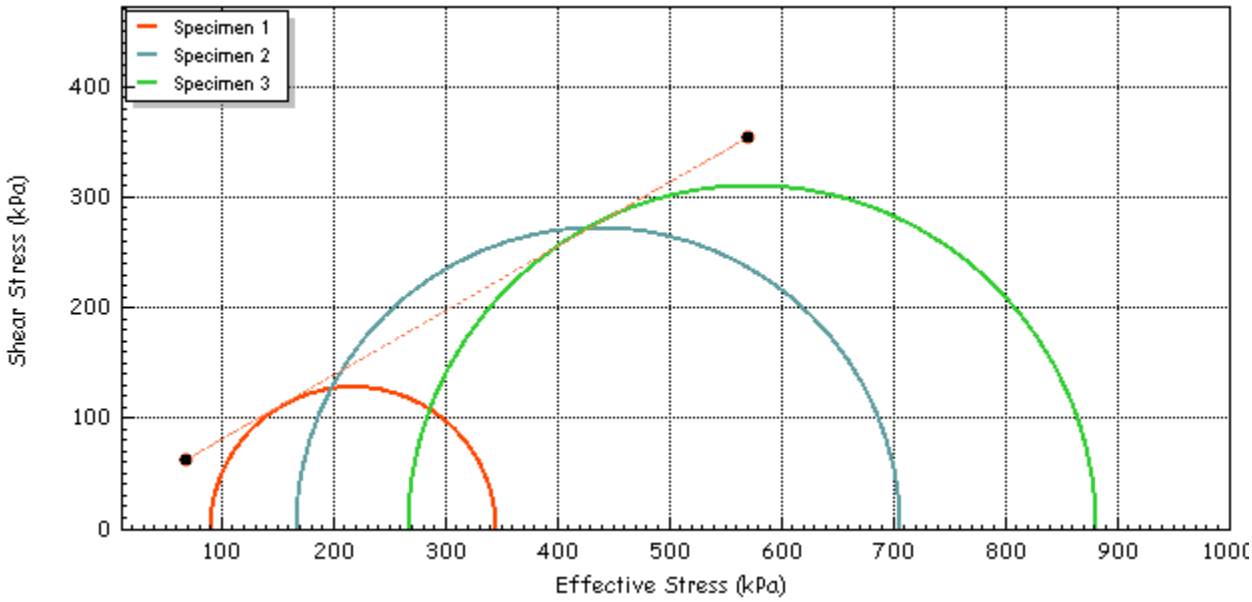

Total Cohesion	c	(kPa)	27.84
Total Friction	ϕ	(deg)	29.4

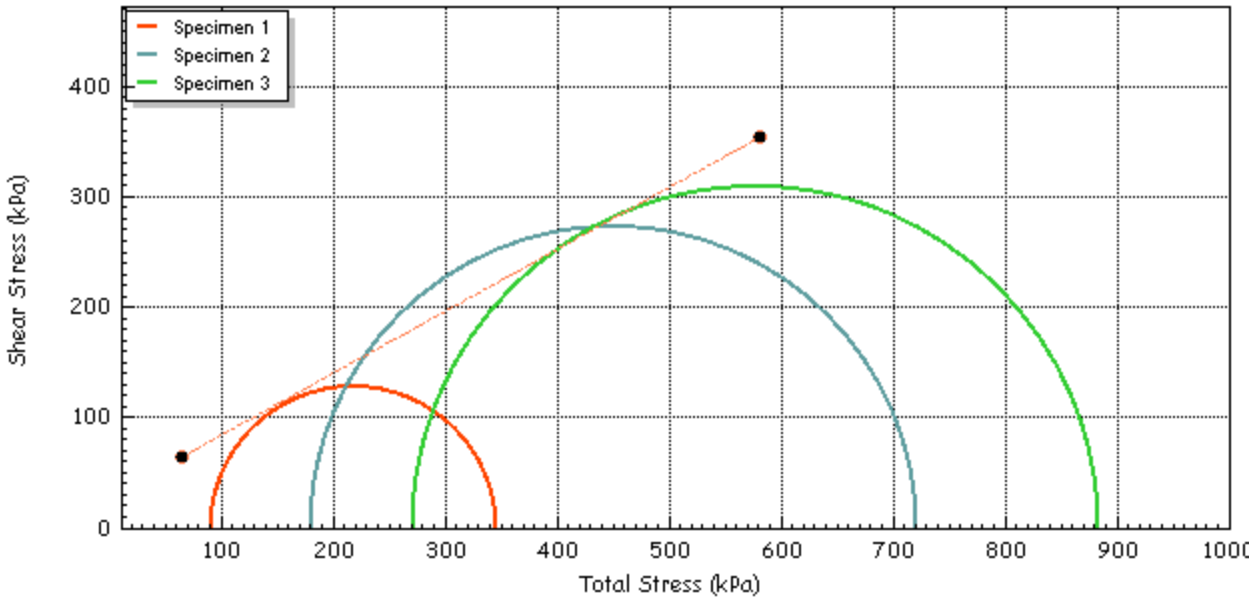

Test Method	BS1377-8 : 1990 : Clause 8	Test Name	58300 WTP-BH006 CD 38mm Multi
Database: .\SQLEXPRESS \ Test 1		Test Date	15/03/2022
Site Reference		Borehole	WTP-BH006
Jobfile	58300	Sample	NA
Client	Priority Geotechnical Ltd	Depth	5.02

Operator	D.Hammond	Checked	R.John	Approved	R.John

Effective Stress Triaxial Compression

Consolidated Drained

Shear Stage Plots

Effective Cohesion	c'	(kPa)	22.41	Effective Cohesion	c'	(kPa)	19.17
Effective Friction	ϕ'	(deg)	30.2	Effective Friction	ϕ'	(deg)	30.8

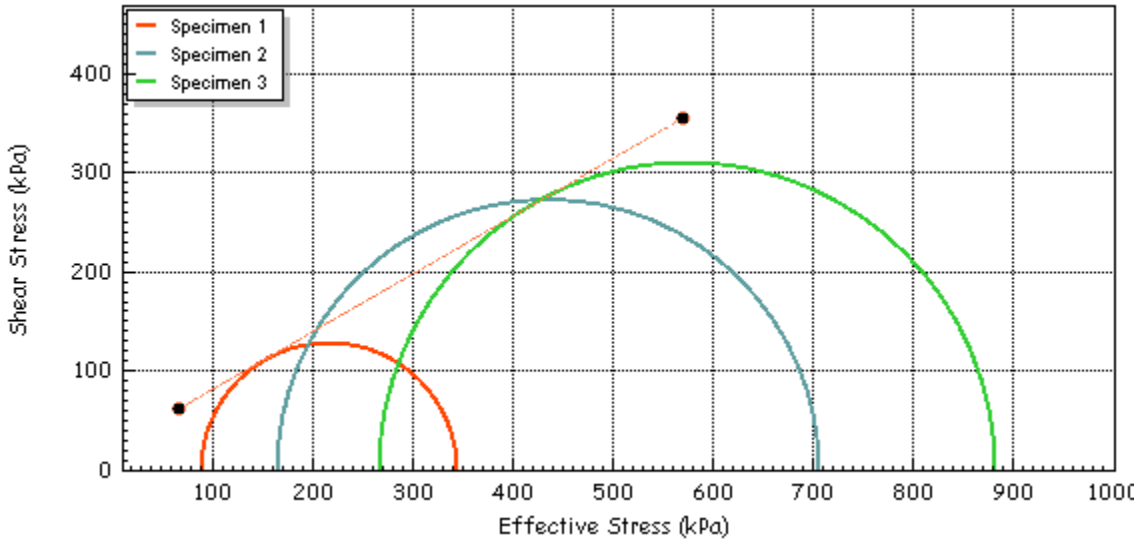

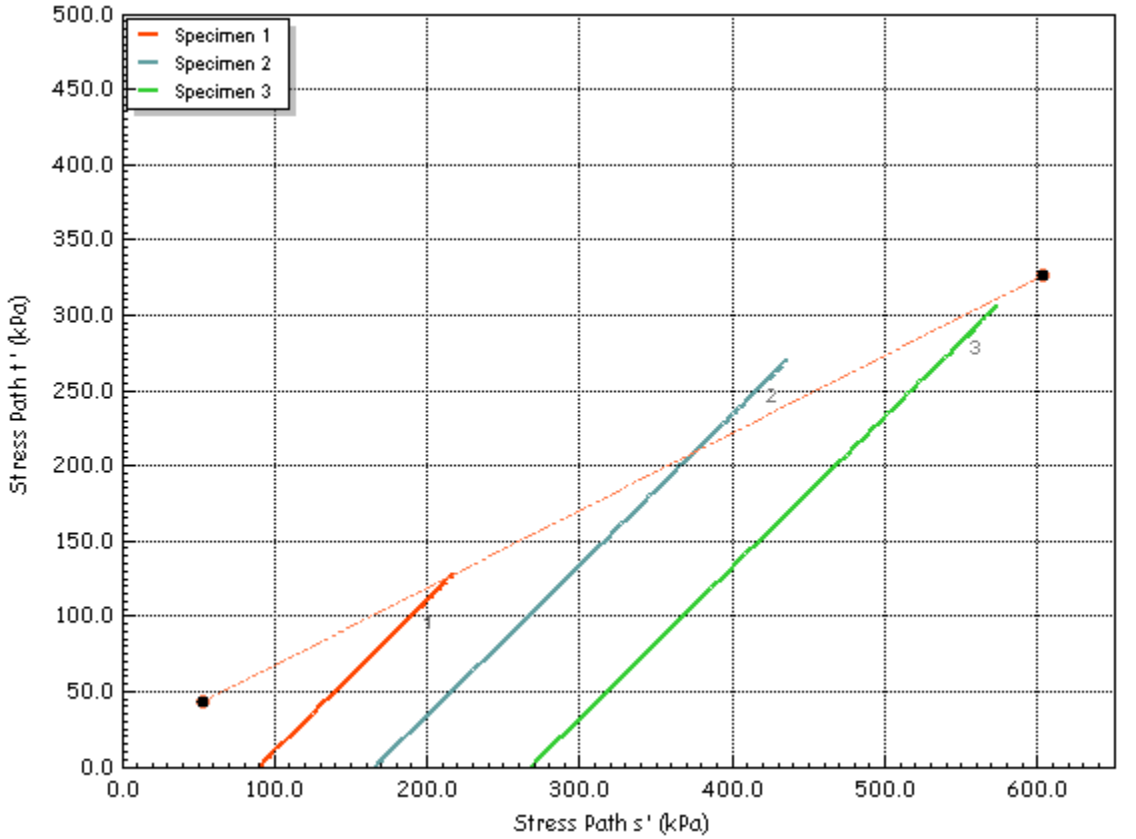

Test Method	BS1377-8 : 1990 : Clause 8		Test Name	58300 WTP-BH006 CD 38mm Multi	
Database: .\SQLEXPRESS \ Test 1			Test Date	15/03/2022	
Site Reference			Borehole	WTP-BH006	
Jobfile	58300		Sample	NA	
Client	Priority Geotechnical Ltd		Depth	5.02	
Operator	D.Hammond	Checked	R.John	Approved	R.John

Effective Stress Triaxial Compression

Consolidated Undrained

Summary Report

Sample Details

sketch showing specimen location in original sample



			Spm. 1	2	3
Depth					
Description					
Type					
Initial Sample Length	L_0	(mm)	76.0	76.0	76.0
Initial Sample Diameter	D_0	(mm)	38.0	38.0	38.0
Initial Sample Weight	W_0	(gr)	198.3	198.4	198.3
Initial Bulk Density	ρ_0	(Mg/m3)	2.30	2.30	2.30
Particle Density	ρ_s	(Mg/m3)	2.65	2.65	2.65

Initial Conditions			Spm. 1	2	3
Initial Cell Pressure	σ_{3i}	(kPa)	650	780	1270
Initial Back Pressure	U_{bi}	(kPa)	410	300	550
Strain Rate	m_s	(mm/min)	0.03847	0.00618	0.03120
Membrane Thickness	m_b	(mm)	0.400	0.400	0.400
Displacement Input	L_{IP}	(mm)	CH 2	CH 2	CH 2
Load Input	N_{IP}	(N)	CH 1	CH 1	CH 1
Pore Water Pressure Input	u_{pwp}	(kPa)	CH 3	CH 3	CH 3
Sample Volume	V	(cc)	CH 6	CH 6	CH 6
Initial Moisture	ω_i	(%)	12	11	11
Initial Dry Density	ρ_{di}	(Mg/m3)	2.05	2.07	2.07
Initial Voids Ratio	e_i	.	0.295	0.280	0.281
Initial Degree of Saturation	S_i	(%)	100	100	100
B Value	B	.	0.96	0.96	0.96

Final Conditions			Spm. 1	2	3
Final Moisture	ω_f	(%)	13	11	11
Final Dry Density	ρ_{df}	(Mg/m3)	2.07	2.13	2.16
Final Voids Ratio	e_f	.	0.279	0.247	0.225
Final Degree of Saturation	S_f	(%)	100.0	100.0	100.0
Failure Criteria		.	Max. Stress Ratio	Max. Stress Ratio	Max. Stress Ratio
Strain At Failure	ε_f	(%)	3.56	8.21	5.71
Stress At Failure	$(\sigma_1-\sigma_3)_f$	(kPa)	332.3	859.2	897.5
Minor Stress At Failure	σ_3'	(kPa)	209.8	419.2	435.0
Major Stress At Failure	σ_1'	(kPa)	542.1	1278.4	1332.5
Principal Stress At Failure	σ_1'/σ_3'	(kPa)	2.584	3.049	3.063
PwP At Failure Criteria	u_f	(kPa)	440.3	360.8	835.1

Notes

Side Drains Used During Testing

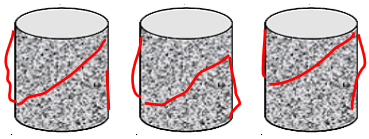

Test Method	BS1377-8 : 1990 : Clause 7	Test Name	cell2
Database: .\SQLEXPRESS \ Effective 100		Test Date	25/03/2022
Site Reference		Borehole	wtp-bh008
Jobfile	58300	Sample	11.4m
Client	Prority Geotechnical Ltd	Depth	
Operator D.Hammond	Checked R.John	Approved R.John	

Effective Stress Triaxial Compression

Consolidated Undrained

Saturation Plots

			Spm. 1	2	3
Saturation Method			Ramped	Ramped	Ramped
Cell Pressure Input	σ	(kPa)	650	550	550
Pore Water Pressure Input	u_{pwp}	(kPa)	625	521	525
B Value	B	.	0.96	0.96	0.96

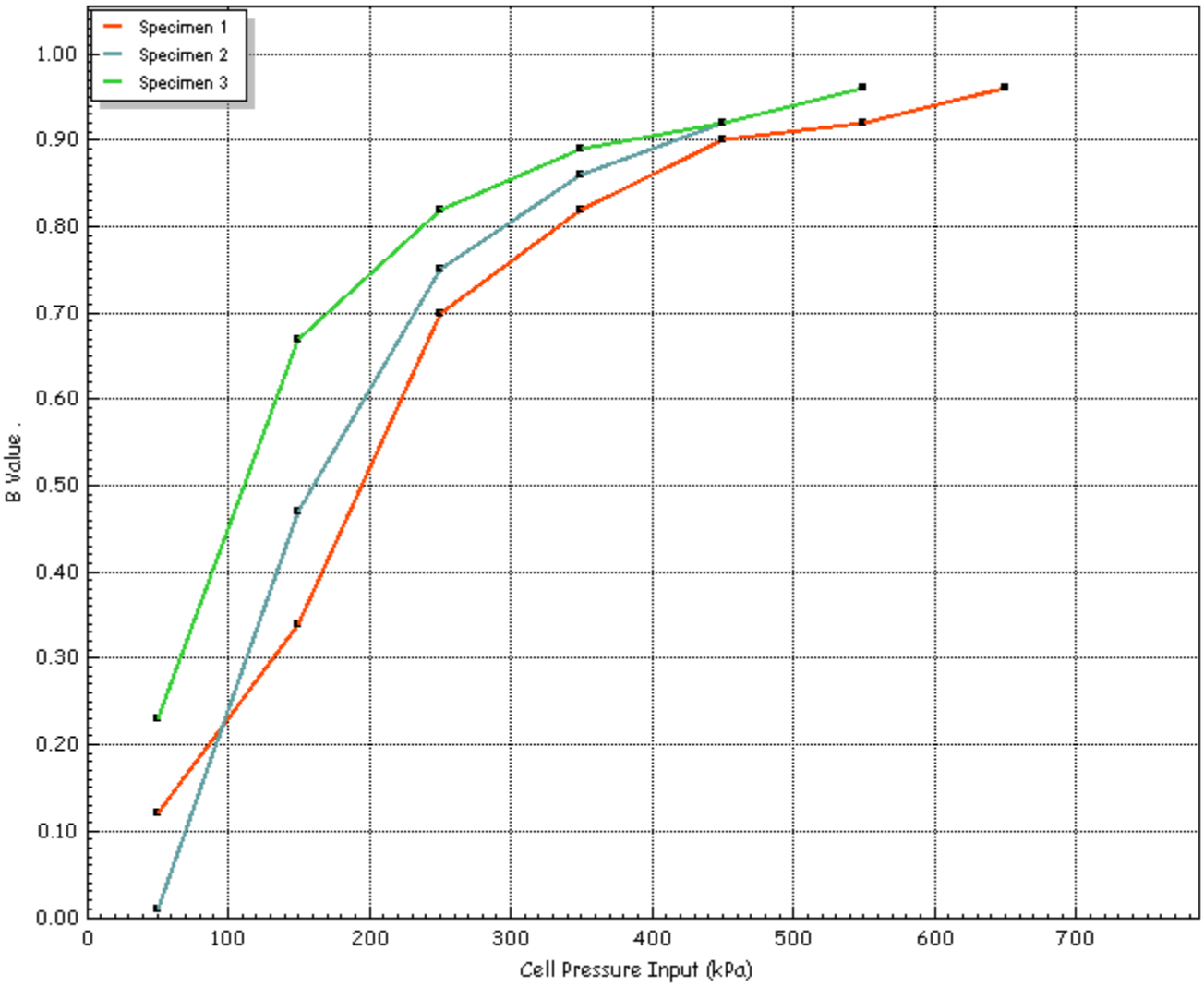

Test Method	BS1377-8 : 1990 : Clause 7	Test Name	cell2
Database: .\SQLEXPRESS \ Effective 100		Test Date	25/03/2022
Site Reference		Borehole	wtp-bh008
Jobfile	58300	Sample	11.4m
Client	Prority Geotechnical Ltd	Depth	
Operator	D.Hammond	Checked	R.John
		Approved	R.John

Effective Stress Triaxial Compression

Consolidated Undrained

Consolidation Plots

Initial Conditions			Spm. 1	2	3
Initial Cell Pressure	σ_3	(kPa)	650	780	1270
Initial Back Pressure	u_{bi}	(kPa)	410	300	550
Pore Water Pressure Input	u_{pwp}	(kPa)	624	725	1234
Drainage Method			Radial+One End	Radial+One End	Radial+One End

Final Conditions			Spm. 1	2	3
PWP Dissipation %	U%	(%)	106.58	100.00	101.06
Volumetric Strain	ε_v%	(%)	1.15	2.63	4.41
Corrected Length	L_C	(mm)	75.7	75.3	74.9
Corrected Area	A_C	(cm2)	11.25	11.14	11.01
Corrected Volume	V_C	(cc)	85.201	83.929	82.389
t100	t_{100}	(min)	119.58	338.44	20.50
Consolidation	c_V	(m2/year)	0.249	0.088	1.455
Compressibility	m_V	(m2/MN)	0.050	0.062	0.064
Test Time	t_F	(h:m:s)	03:35:14	10:09:11	02:00:00
Estimated Strain to Failure	ε%	(%)	5.0	5.0	5.0
Shear Machine Speed	d_r	(mm/min)	0.01759	0.00618	0.03120

Notes

Side Drains Used During Testing

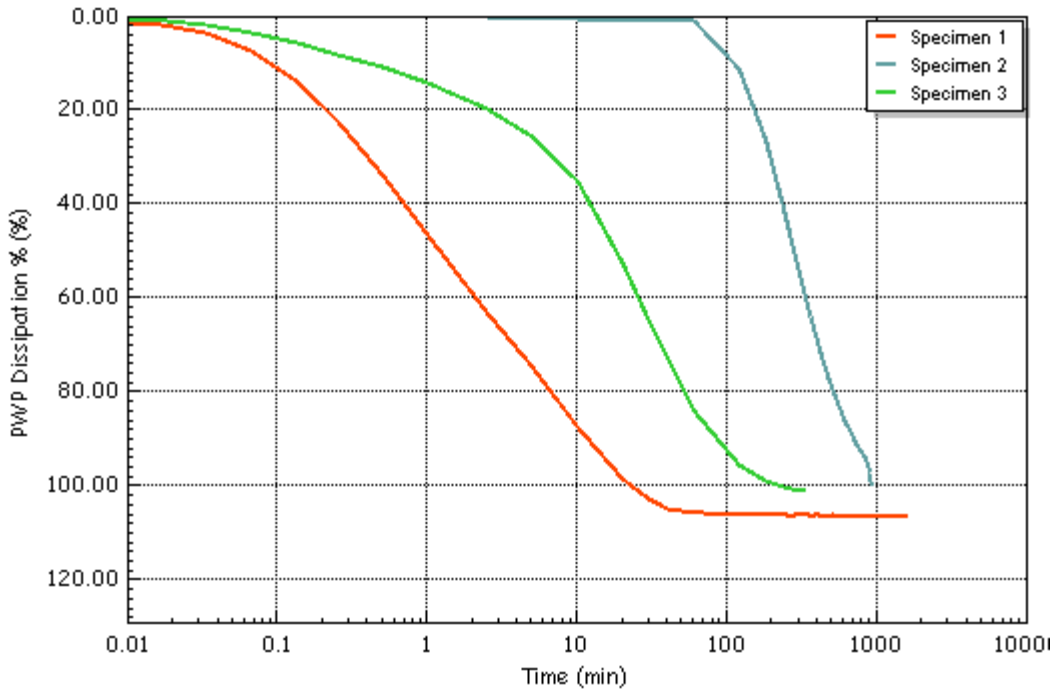

Test Method	BS1377-8 : 1990 : Clause 7	Test Name	cell2
Database: .\SQLEXPRESS \ Effective 100		Test Date	25/03/2022
Site Reference		Borehole	wtp-bh008
Jobfile	58300	Sample	11.4m
Client	Prority Geotechnical Ltd	Depth	
Operator	D.Hammond	Checked	R.John
		Approved	R.John

Effective Stress Triaxial Compression

Consolidated Undrained

Consolidation Plots

Initial Conditions			Spm. 1	2	3
Initial Cell Pressure	σ_3	(kPa)	650	780	1270
Initial Back Pressure	u_{bi}	(kPa)	410	300	550
Pore Water Pressure Input	u_{pwp}	(kPa)	624	725	1234
Drainage Method			Radial+One End	Radial+One End	Radial+One End

Final Conditions			Spm. 1	2	3
PWP Dissipation %	U%	(%)	106.58	100.00	101.06
Volumetric Strain	ε_v%	(%)	1.15	2.63	4.41
Corrected Length	L_C	(mm)	75.7	75.3	74.9
Corrected Area	A_C	(cm2)	11.25	11.14	11.01
Corrected Volume	V_C	(cc)	85.201	83.929	82.389
t100	t_{100}	(min)	119.58	338.44	20.50
Consolidation	c_V	(m2/year)	0.249	0.088	1.455
Compressibility	m_V	(m2/MN)	0.050	0.062	0.064
Test Time	t_F	(h:m:s)	03:35:14	10:09:11	02:00:00
Estimated Strain to Failure	ε%	(%)	5.0	5.0	5.0
Shear Machine Speed	d_r	(mm/min)	0.01759	0.00618	0.03120

Notes

Side Drains Used During Testing

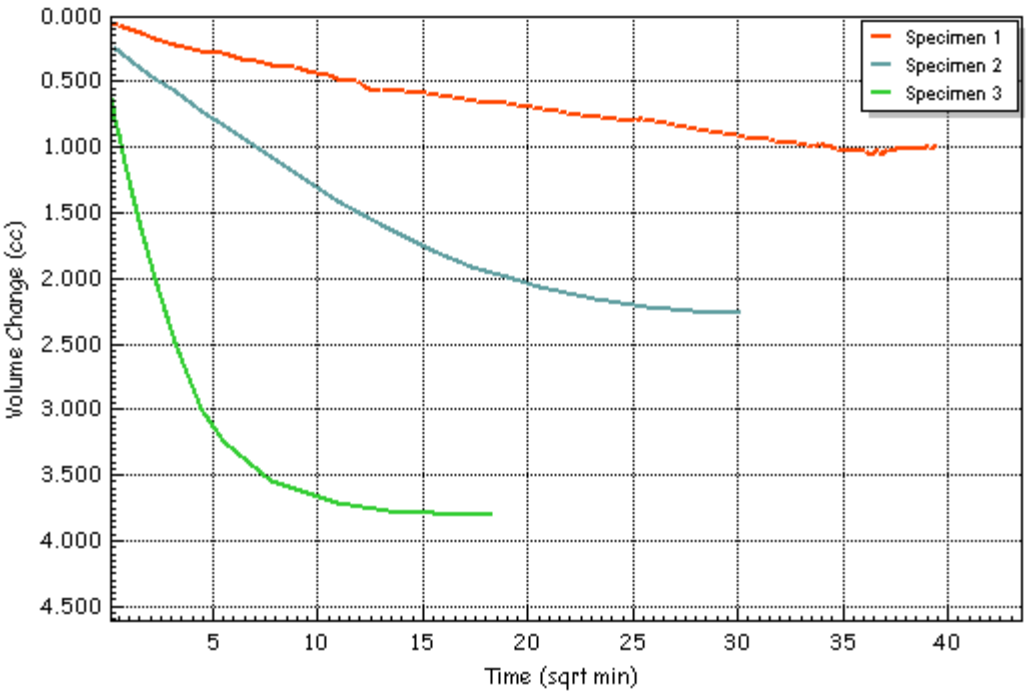

Test Method	BS1377-8 : 1990 : Clause 7	Test Name	cell2
Database: .\SQLEXPRESS \ Effective 100		Test Date	25/03/2022
Site Reference		Borehole	wtp-bh008
Jobfile	58300	Sample	11.4m
Client	Prority Geotechnical Ltd	Depth	
Operator	D.Hammond	Checked	R.John
		Approved	R.John

Effective Stress Triaxial Compression

Consolidated Undrained

Shear Stage Plots

Effective Cohesion	c'	(kPa)	0.00	Effective Cohesion	c'	(kPa)	0.00
Effective Friction	ϕ'	(deg)	33.7	Effective Friction	ϕ'	(deg)	33.7

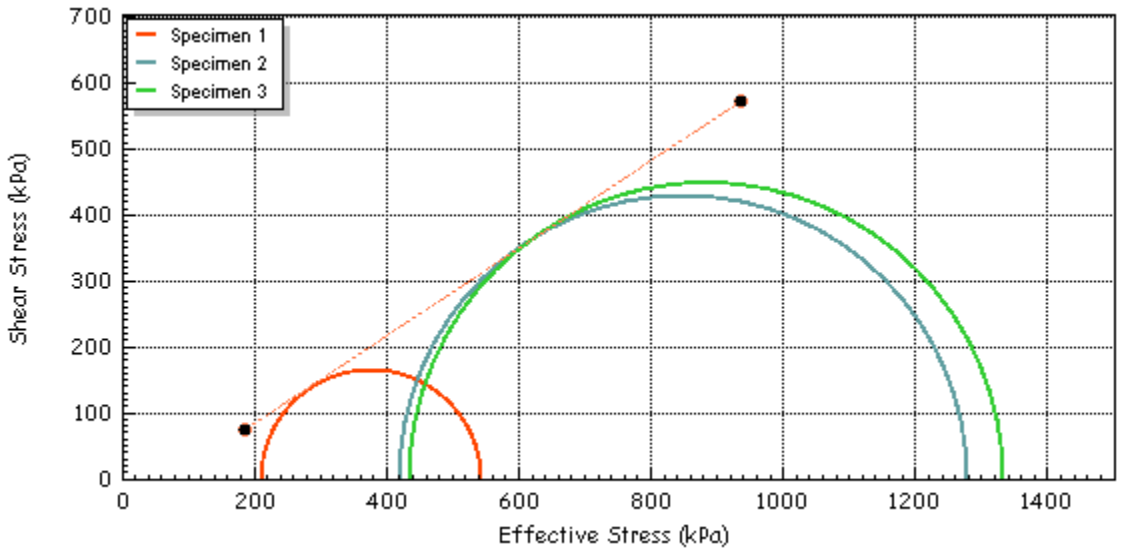

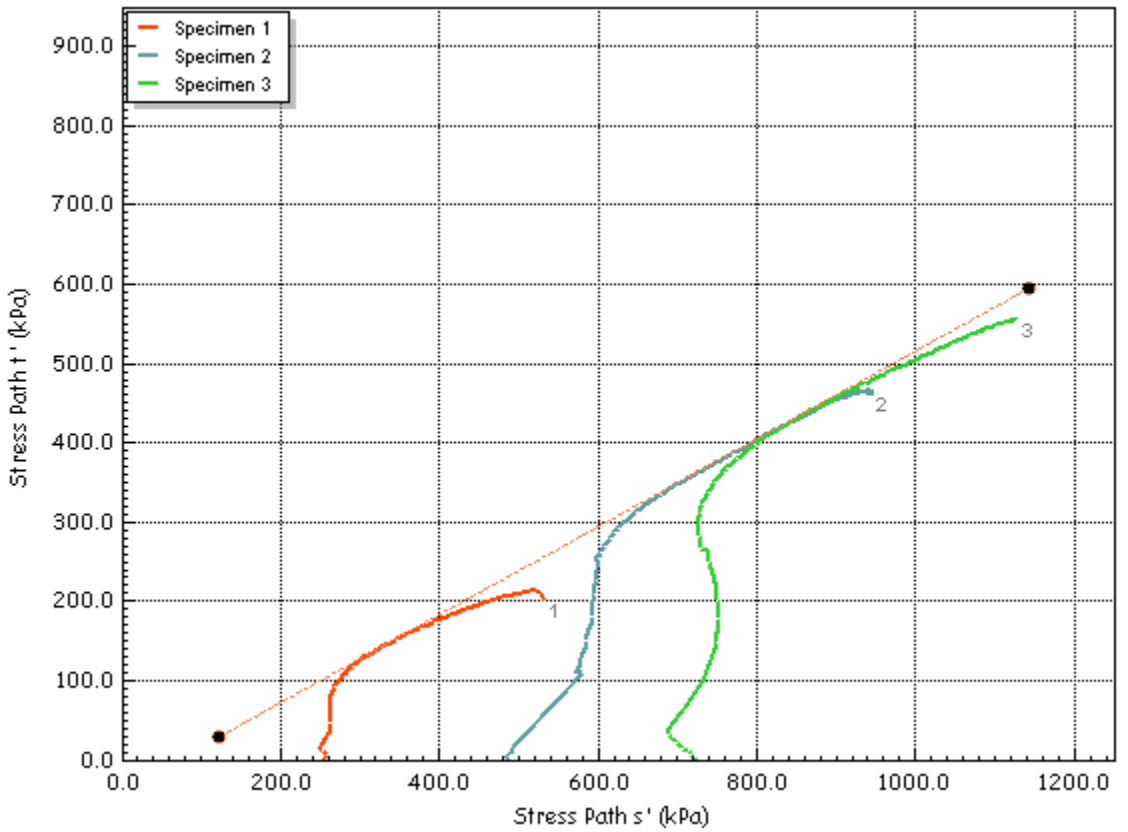

Test Method	BS1377-8 : 1990 : Clause 7		Test Name	cell2	
Database: .\SQLEXPRESS \ Effective 100			Test Date	25/03/2022	
Site Reference			Borehole	wtp-bh008	
Jobfile	58300		Sample	11.4m	
Client	Prority Geotechnical Ltd		Depth		
Operator	D.Hammond	Checked	R.John	Approved	R.John

Effective Stress Triaxial Compression

Consolidated Undrained

Shear Stage Plots

Effective Cohesion	c'	(kPa)	0.00
Effective Friction Angle	ϕ'	(deg)	33.7
Stress Path Intercept	t_0'	(kPa)	0.00
Stress Path Inclination	θ	(deg)	29.0

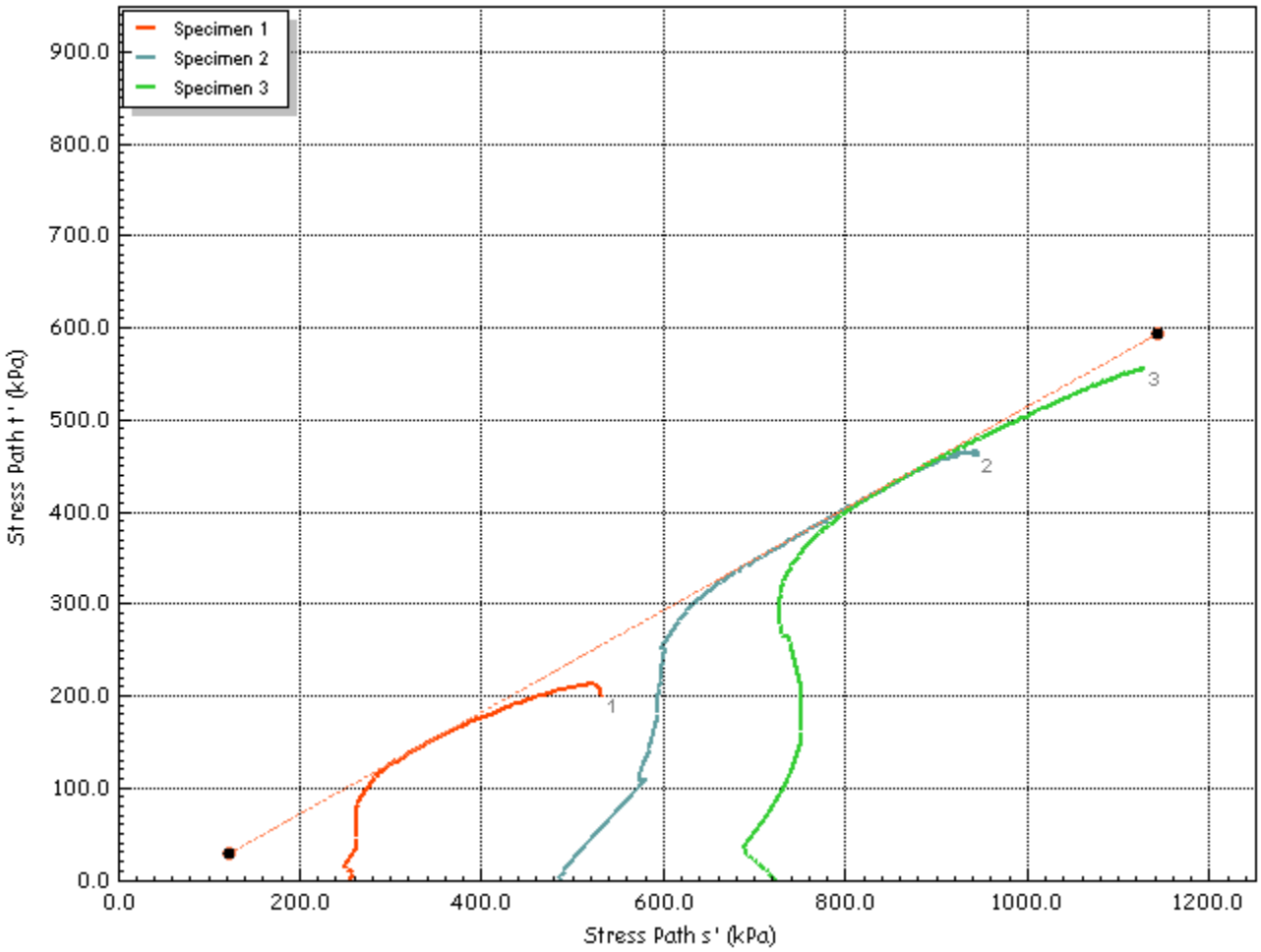

Test Method	BS1377-8 : 1990 : Clause 7	Test Name	cell2
Database: .\SQLEXPRESS \ Effective 100		Test Date	25/03/2022
Site Reference		Borehole	wtp-bh008
Jobfile	58300	Sample	11.4m
Client	Prority Geotechnical Ltd	Depth	
Operator	D.Hammond	Checked	R.John
		Approved	R.John

Effective Stress Triaxial Compression

Consolidated Undrained

Shear Stage Plots

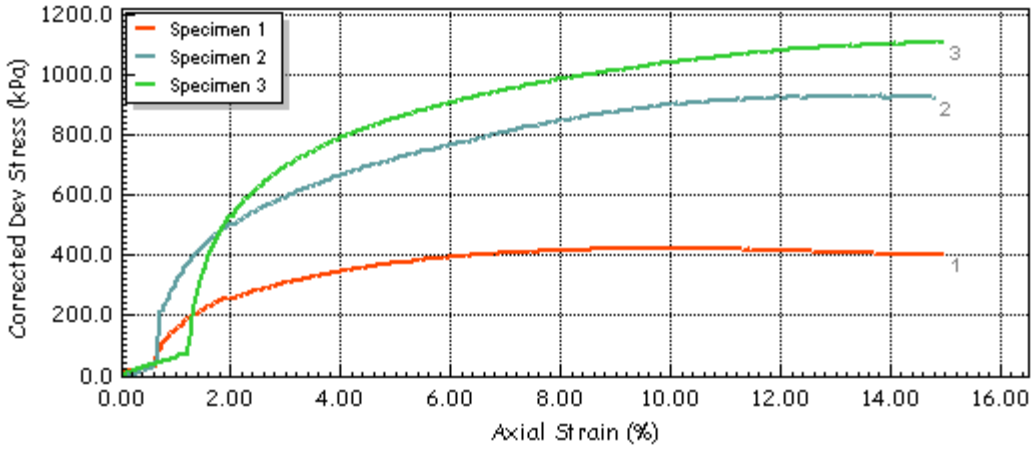

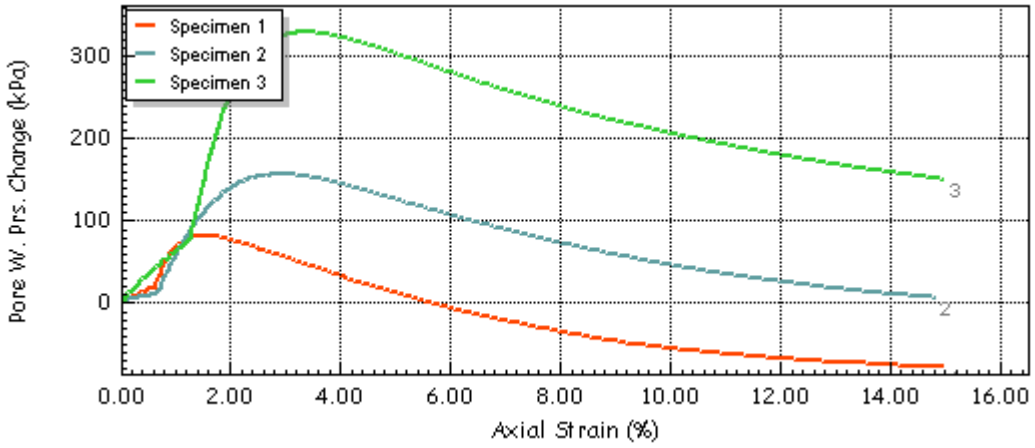

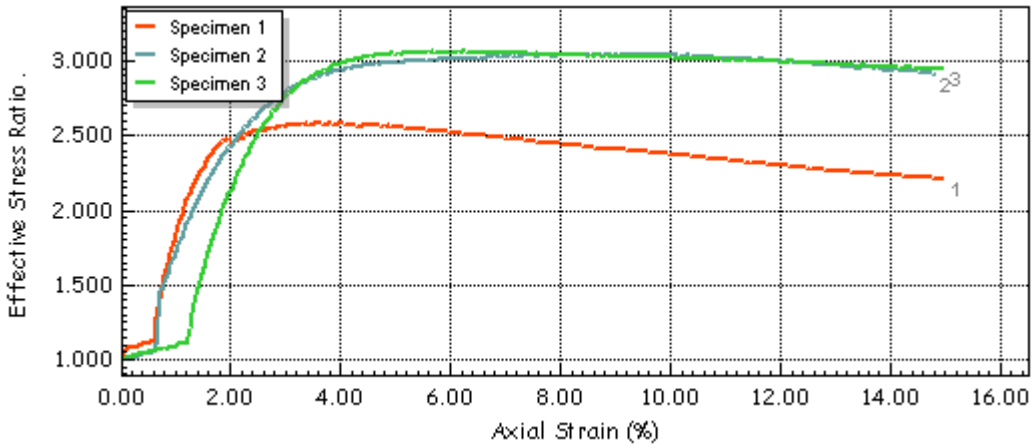

Test Method	BS1377-8 : 1990 : Clause 7		Test Name	cell2	
Database: .\SQLEXPRESS \ Effective 100			Test Date	25/03/2022	
Site Reference			Borehole	wtp-bh008	
Jobfile	58300		Sample	11.4m	
Client	Prority Geotechnical Ltd		Depth		
Operator	D.Hammond	Checked	R.John	Approved	R.John

Effective Stress Triaxial Compression

Consolidated Drained

Summary Report

Sample Details



sketch showing specimen location in original sample

Depth			6.15
Description			Brown, Fine to Medium Gravel, Silty, CLAY
Type			C
Initial Sample Length	L_0	(mm)	206.3
Initial Sample Diameter	D_0	(mm)	104.0
Initial Sample Weight	W_0	(gr)	4060.2
Initial Bulk Density	ρ_0	(Mg/m3)	2.32
Particle Density	ρ_s	(Mg/m3)	2.65

Initial Conditions

			Stage 1	2	3	4
Initial Cell Pressure	σ_{3i}	(kPa)	650	650	661	
Initial Back Pressure	U_{bi}	(kPa)	530	411	300	
Strain Rate	m_s	(mm/min)	0.01828	0.00454	0.00128	
Membrane Thickness	m_b	(mm)	0.400			
Displacement Input	L_{IP}	(mm)	CH 2			
Load Input	N_{IP}	(N)	CH 4			
Pore Water Pressure Input	u_{pwp}	(kPa)	CH 3			
Sample Volume	V	(cc)	CH 6			
Initial Moisture	ω_i	(%)	10			
Initial Dry Density	ρ_{di}	(Mg/m3)	2.10			
Initial Voids Ratio	e_i	.	0.261			
Initial Degree of Saturation	S_i	(%)	100			
B Value	B	.	0.95			

Final Conditions

Final Moisture	ω_f	(%)	10
Final Dry Density	ρ_{df}	(Mg/m3)	2.15
Final Voids Ratio	e_f	.	0.230
Final Degree of Saturation	S_f	(%)	100.0

			Stage 1	2	3	4
Failure Criteria		.	Max. Dev. Stress	Max. Dev. Stress	Max. Dev. Stress	
Strain At Failure	ε_f	(%)	1.97	6.95	12.13	
Stress At Failure	$(\sigma_1-\sigma_3)$	(kPa)	245.5	472.9	608.3	
Minor Stress At Failure	σ_3'	(kPa)	101.0	239.0	361.0	
Major Stress At Failure	σ_1'	(kPa)	346.5	711.9	969.3	
Principal Stress At Failure	σ_1'/σ_3'		3.431	2.979	2.685	
PwP At Failure Criteria	u_f		534.0	410.0	300.0	

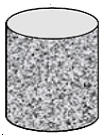

Notes

Test Method	BS1377-8 : 1990 : Clause 8		Test Name	58300 WTP-BH009 CD 100mm Multi	
Database: .\SQLEXPRESS \ VJTECH Database			Test Date	15/03/2022	
Site Reference			Borehole	WTP-BH009	
Jobfile	58300		Sample	NA	
Client	Priotirty Geotechnical Ltd		Depth	6.15	
Operator	*D Hammond	Checked	*R.John	Approved	*R.John

*GSTL

Effective Stress Triaxial Compression

Consolidated Drained

Saturation Plots

Saturation Method			Ramped
Cell Pressure Input	σ	(kPa)	650
Pore Water Pressure Input	u_{pwp}	(kPa)	632
B Value	B	.	0.95

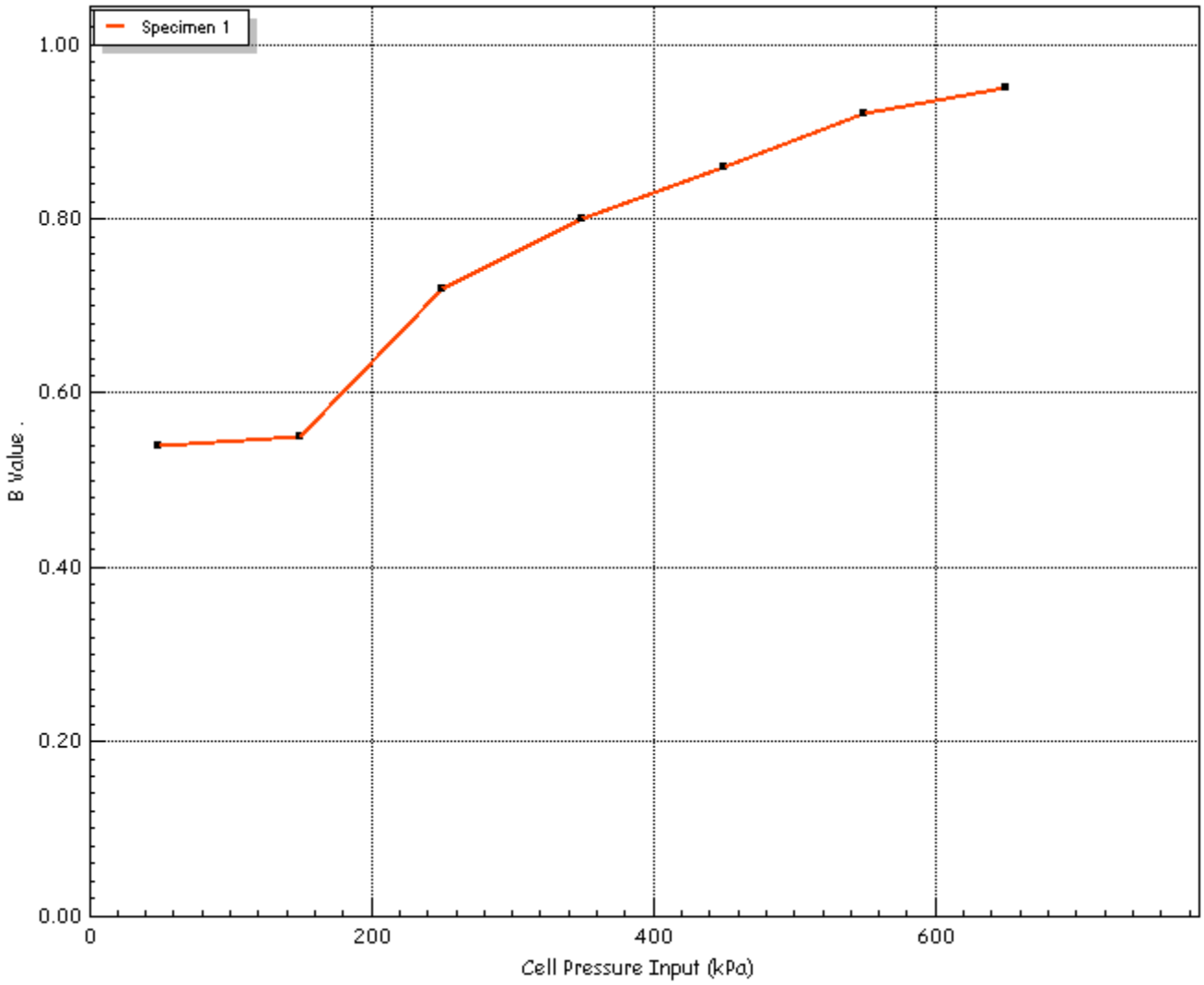

Test Method	BS1377-8 : 1990 : Clause 8			Test Name	58300 WTP-BH009 CD 100mm Multi
Database: .\SQLEXPRESS \ VJTECH Database				Test Date	15/03/2022
Site Reference				Borehole	WTP-BH009
Jobfile	58300			Sample	NA
Client	Priotirty Geotechnical Ltd			Depth	6.15
Operator	*D Hammond	Checked	*R.John	Approved	*R.John

*GSTL

Effective Stress Triaxial Compression

Consolidated Drained

Consolidation Plots

Initial Conditions

			Stage 1	2	3
Initial Cell Pressure	σ_3	(kPa)	649	650	659
Initial Back Pressure	u_{bi}	(kPa)	530	411	300
Pore Water Pressure Input	u_{pwp}	(kPa)	631	552	416
Drainage Method			Radial+One End		

Final Conditions

			Stage 1	2	3
PWP Dissipation %	U%	(%)	103.79	102.97	102.85
Volumetric Strain	ε_v%	(%)	1.43	0.65	0.41
Corrected Length	L_C	(mm)	205.3	200.8	183.5
Corrected Area	A_C	(cm2)	84.14	85.45	93.13
Corrected Volume	V_C	(cc)	1727.464	1716.142	1708.935
t100	t_{100}	(min)	40.11	158.09	512.76
Consolidation	c_V	(m2/year)	5.642	1.431	0.441
Compressibility	m_V	(m2/MN)	0.136	0.044	0.035
Test Time	t_F	(h:m:s)	09:21:32	36:53:15	119:38:38
Estimated Strain to Failure	ε%	(%)	5.0	5.0	5.0
Shear Machine Speed	d_r	(mm/min)	0.01828	0.00454	0.00128

Notes

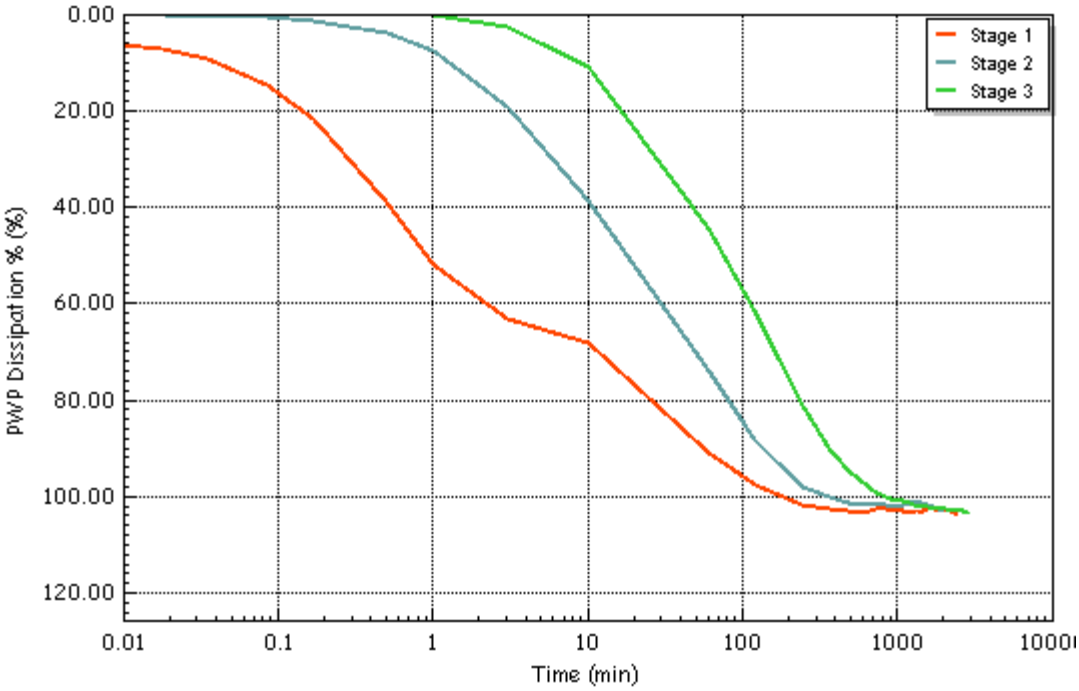

Test Method	BS1377-8 : 1990 : Clause 8	Test Name	58300 WTP-BH009 CD 100mm Multi
Database: .\SQLEXPRESS \ VJTECH Database		Test Date	15/03/2022
Site Reference		Borehole	WTP-BH009
Jobfile	58300	Sample	NA
Client	Priotirty Geotechnical Ltd	Depth	6.15

Operator	*D Hammond	Checked	*R.John	Approved	*R.John

*GSTL

Effective Stress Triaxial Compression

Consolidated Drained

Consolidation Plots

Initial Conditions

			Stage 1	2	3
Initial Cell Pressure	σ_3	(kPa)	649	650	659
Initial Back Pressure	u_{bi}	(kPa)	530	411	300
Pore Water Pressure Input	u_{pwp}	(kPa)	631	552	416
Drainage Method			Radial+One End		

Final Conditions

			Stage 1	2	3
PWP Dissipation %	U%	(%)	103.79	102.97	102.85
Volumetric Strain	ε_v%	(%)	1.43	0.65	0.41
Corrected Length	L_C	(mm)	205.3	200.8	183.5
Corrected Area	A_C	(cm2)	84.14	85.45	93.13
Corrected Volume	V_C	(cc)	1727.464	1716.142	1708.935
t100	t_{100}	(min)	40.11	158.09	512.76
Consolidation	c_V	(m2/year)	5.642	1.431	0.441
Compressibility	m_V	(m2/MN)	0.136	0.044	0.035
Test Time	t_F	(h:m:s)	09:21:32	36:53:15	119:38:38
Estimated Strain to Failure	ε%	(%)	5.0	5.0	5.0
Shear Machine Speed	d_r	(mm/min)	0.01828	0.00454	0.00128

Notes

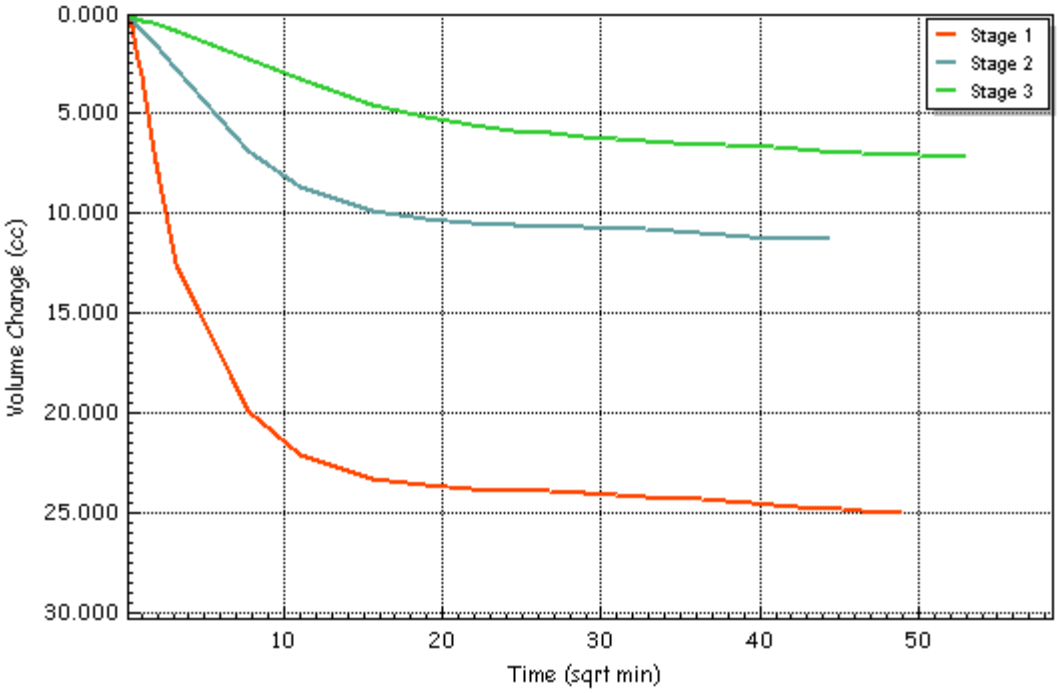

Test Method	BS1377-8 : 1990 : Clause 8	Test Name	58300 WTP-BH009 CD 100mm Multi
Database: .\SQLEXPRESS \ VJTECH Database		Test Date	15/03/2022
Site Reference		Borehole	WTP-BH009
Jobfile	58300	Sample	NA
Client	Priotirty Geotechnical Ltd	Depth	6.15

Operator	*D Hammond	Checked	*R.John	Approved	*R.John

*GSTL

Effective Stress Triaxial Compression

Consolidated Drained

Shear Stage Plots

Effective Cohesion	c'	(kPa)	33.47
Effective Friction Angle	ϕ'	(deg)	24.2
Stress Path Intercept	t_0'	(kPa)	30.52
Stress Path Inclination	θ	(deg)	22.3

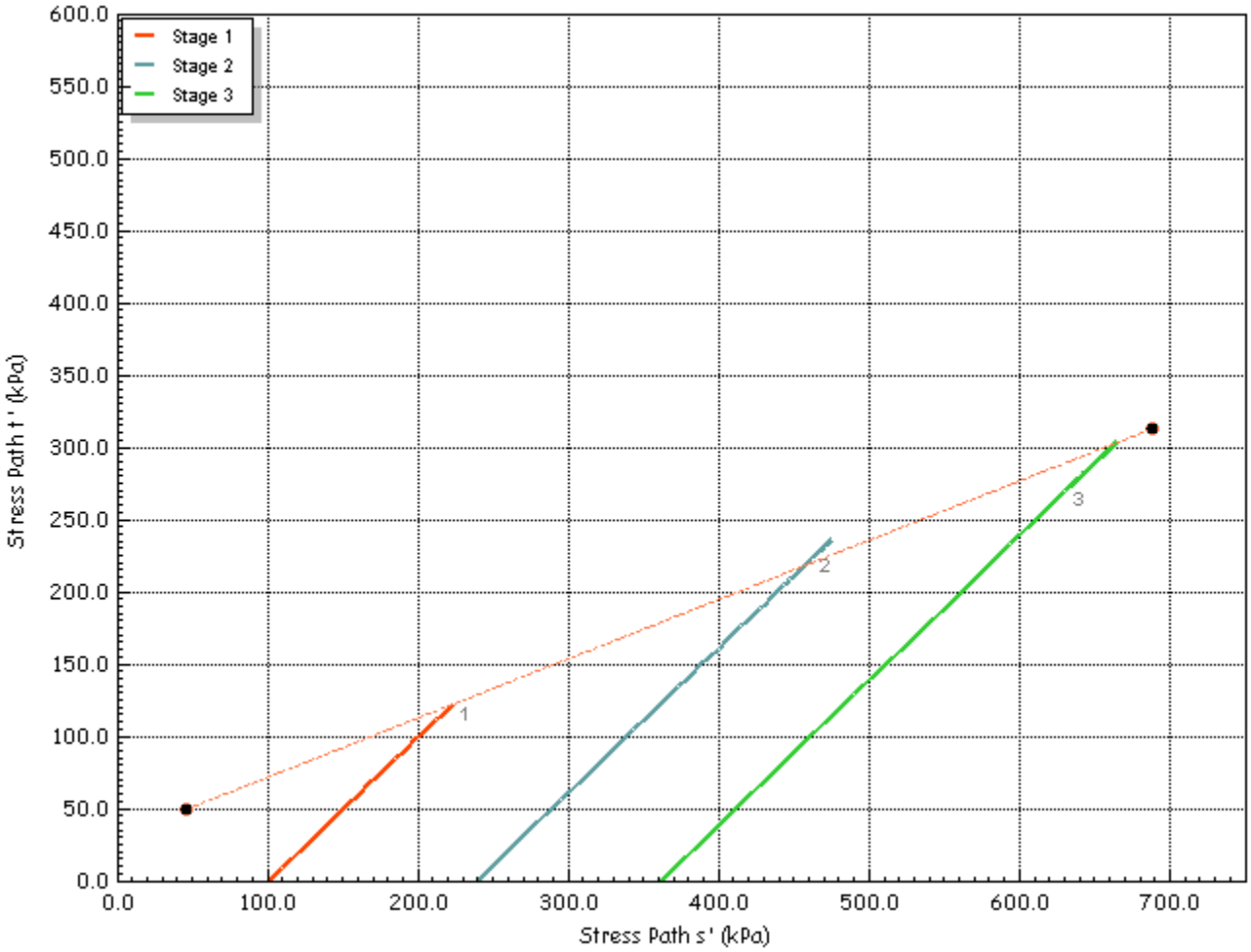

Test Method	BS1377-8 : 1990 : Clause 8			Test Name	58300 WTP-BH009 CD 100mm Multi
Database: .\SQLEXPRESS \ VJTECH Database				Test Date	15/03/2022
Site Reference				Borehole	WTP-BH009
Jobfile	58300			Sample	NA
Client	Priotirty Geotechnical Ltd			Depth	6.15
Operator	*D Hammond	Checked	*R.John	Approved	*R.John

*GSTL

Effective Stress Triaxial Compression

Consolidated Drained

Shear Stage Plots

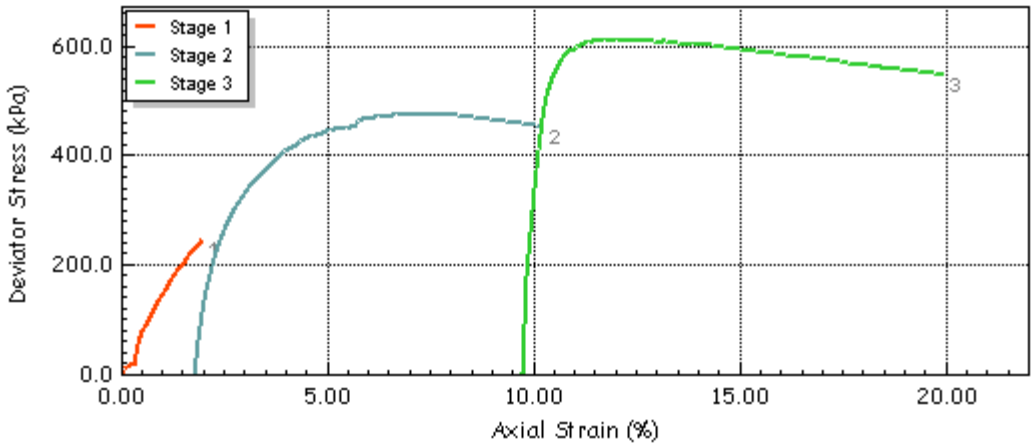

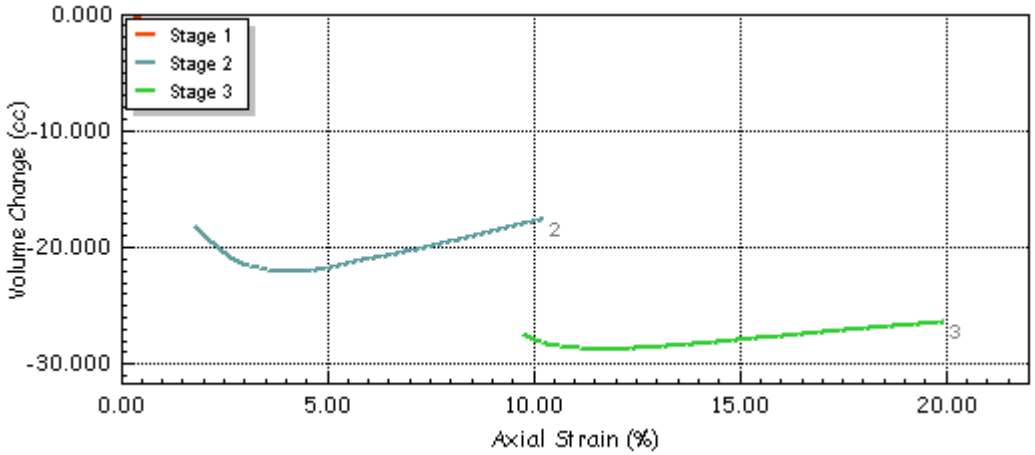

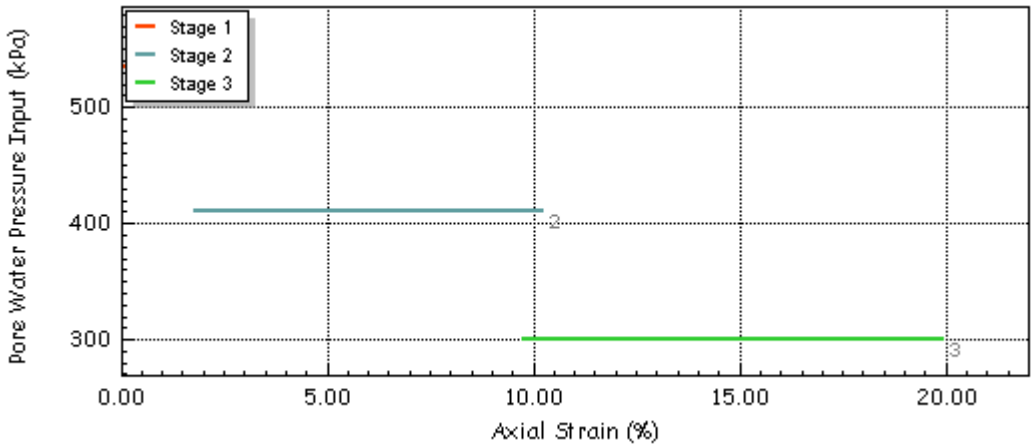

Test Method	BS1377-8 : 1990 : Clause 8		Test Name	58300 WTP-BH009 CD 100mm Multi	
Database: .\SQLEXPRESS \ VJTECH Database			Test Date	15/03/2022	
Site Reference			Borehole	WTP-BH009	
Jobfile	58300		Sample	NA	
Client	Priotirty Geotechnical Ltd		Depth	6.15	
Operator	*D Hammond	Checked	*R.John	Approved	*R.John

*GSTL

Effective Stress Triaxial Compression

Consolidated Drained

Shear Stage Plots

Effective Cohesion	c'	(kPa)	35.28
Effective Friction	ϕ'	(deg)	24.0

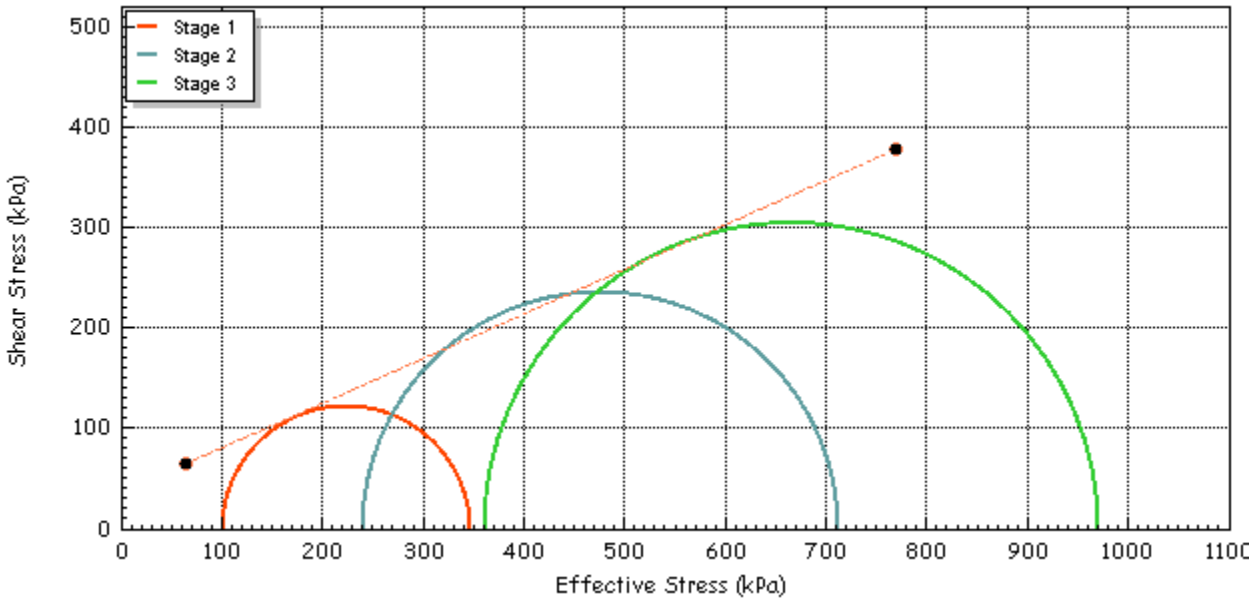

Total Cohesion	c	(kPa)	38.37
Total Friction	ϕ	(deg)	23.9

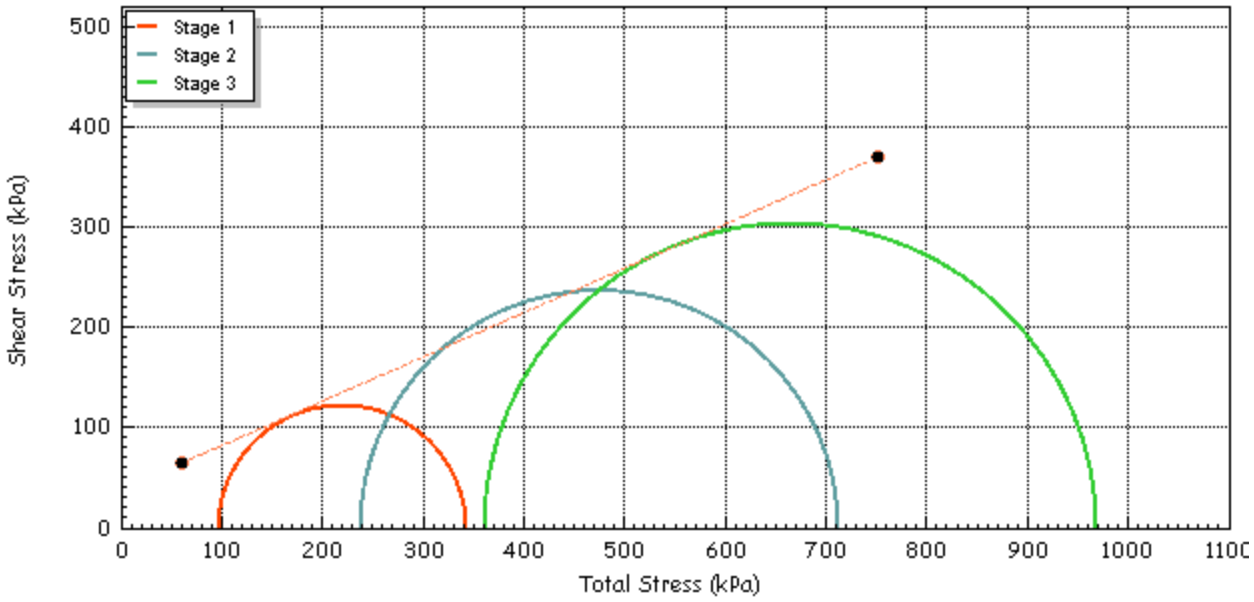

Test Method	BS1377-8 : 1990 : Clause 8		Test Name	58300 WTP-BH009 CD 100mm	
Database: .\SQLEXPRESS \ VJTECH Database			Test Date	15/03/2022	
Site Reference			Borehole	WTP-BH009	
Jobfile	58300		Sample	NA	
Client	Priotirty Geotechnical Ltd		Depth	6.15	
Operator	*D Hammond	Checked	*R.John	Approved	*R.John

*GSTL

Effective Stress Triaxial Compression

Consolidated Drained

Shear Stage Plots

Effective Cohesion	c'	(kPa)	35.28	Effective Cohesion	c'	(kPa)	33.47
Effective Friction	ϕ'	(deg)	24.0	Effective Friction	ϕ'	(deg)	24.2

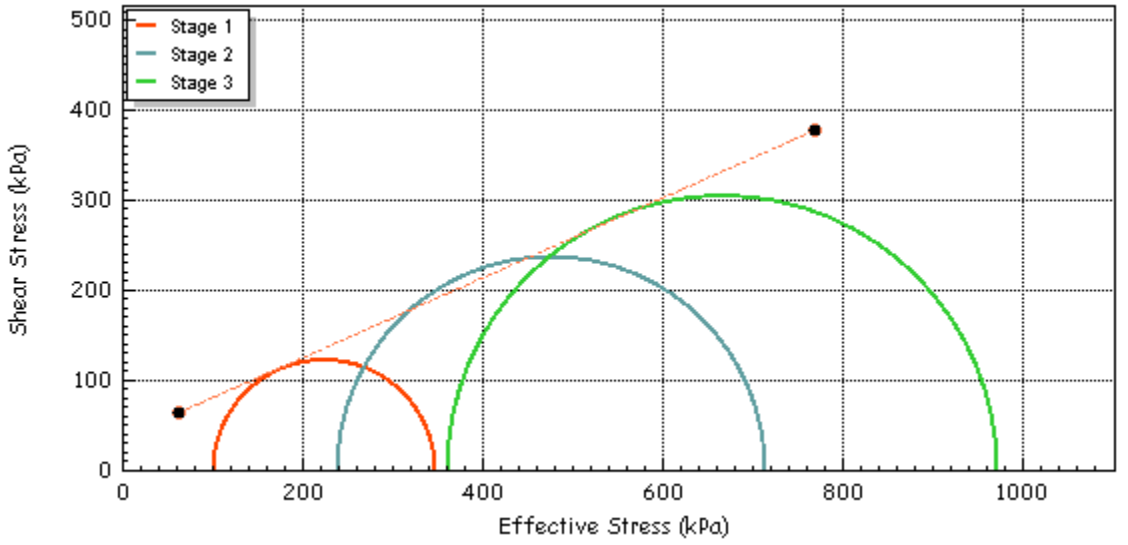

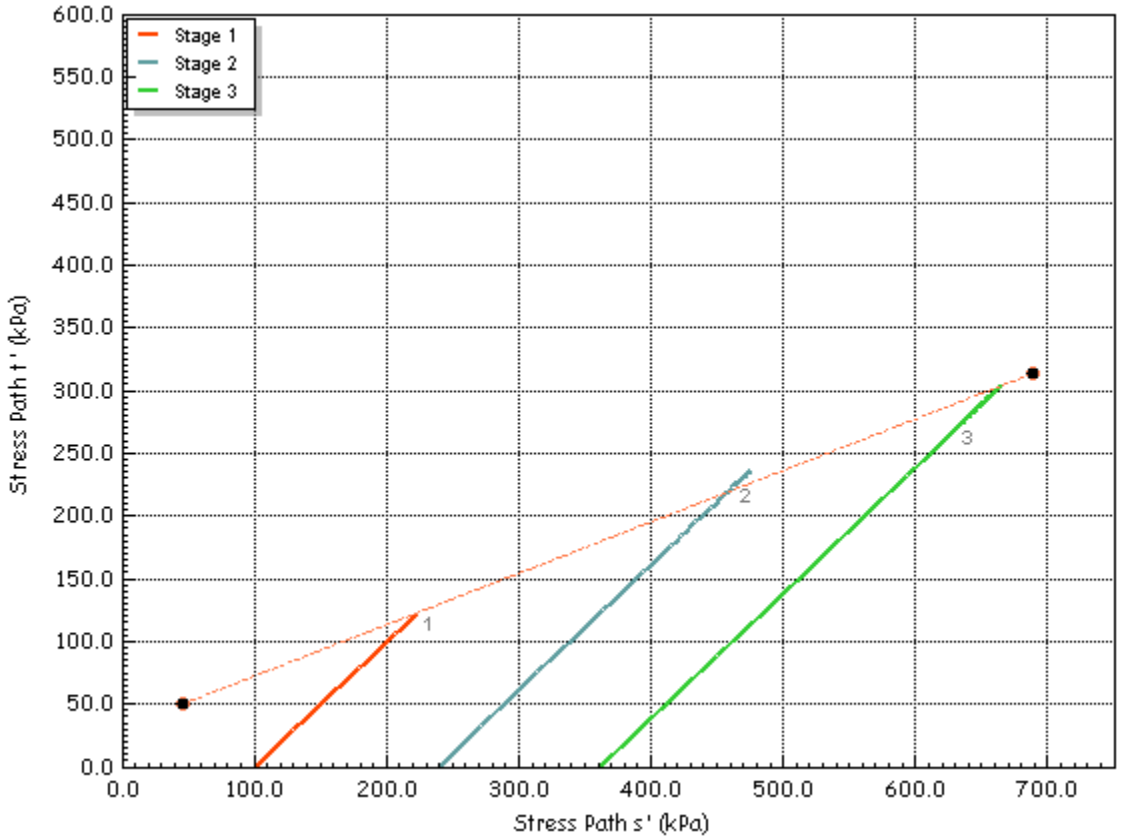

Test Method	BS1377-8 : 1990 : Clause 8		Test Name	58300 WTP-BH009 CD 100mm	
Database: .\SQLEXPRESS \ VJTECH Database			Test Date	15/03/2022	
Site Reference			Borehole	WTP-BH009	
Jobfile	58300		Sample	NA	
Client	Priotirty Geotechnical Ltd		Depth	6.15	
Operator	*D Hammond	Checked *R.John		Approved	*R.John

*GSTL

Effective Stress Triaxial Compression

Consolidated Drained

Summary Report

Sample Details



sketch showing specimen location in original sample

Depth			10.2
Description			Brown, Fine to Medium Gravel, Silty, CLAY
Type			C
Initial Sample Length	L_0	(mm)	204.5
Initial Sample Diameter	D_0	(mm)	108.3
Initial Sample Weight	W_0	(gr)	4325.5
Initial Bulk Density	ρ_0	(Mg/m3)	2.30
Particle Density	ρ_s	(Mg/m3)	2.65

Initial Conditions

			Stage 1	2	3	4
Initial Cell Pressure	σ_{3i}	(kPa)	650	720	930	
Initial Back Pressure	U_{bi}	(kPa)	440	301	300	
Strain Rate	m_s	(mm/min)	0.00300	0.00170	0.00017	
Membrane Thickness	m_b	(mm)	0.400			
Displacement Input	L_{IP}	(mm)	CH 2			
Load Input	N_{IP}	(N)	CH 4			
Pore Water Pressure Input	u_{pwp}	(kPa)	CH 3			
Sample Volume	V	(cc)	CH 6			
Initial Moisture	ω_i	(%)	36			
Initial Dry Density	ρ_{di}	(Mg/m3)	1.69			
Initial Voids Ratio	e_i	.	0.566			
Initial Degree of Saturation	S_i	(%)	100			
B Value	B	.	0.97			

Final Conditions

Final Moisture	ω_f	(%)	0.00
Final Dry Density	ρ_{df}	(Mg/m3)	0.07
Final Voids Ratio	e_f	.	39.446
Final Degree of Saturation	S_f	(%)	0.0

			Stage 1	2	3	4
Failure Criteria		.	Max. Dev. Stress	Max. Dev. Stress	Max. Dev. Stress	
Strain At Failure	ε_f	(%)	1.94	9.49	12.91	
Stress At Failure	$(\sigma_1-\sigma_3)$	(kPa)	302.7	715.1	817.6	
Minor Stress At Failure	σ_3'	(kPa)	216.0	372.9	628.0	
Major Stress At Failure	σ_1'	(kPa)	518.7	1088.0	1445.6	
Principal Stress At Failure	σ_1'/σ_3'		2.402	2.918	2.302	
PwP At Failure Criteria	u_f		441.0	300.0	300.0	

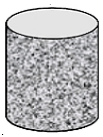

Notes

Test Method	BS1377-8 : 1990 : Clause 8		Test Name	58300 WTP-BH010 CD 100mm Multi	
Database: .\SQLEXPRESS \ Test 1			Test Date	15/03/2022	
Site Reference			Borehole	WTP-BH010	
Jobfile	58300		Sample	NA	
Client	Priority Geotechnical Ltd		Depth	10.2	
Operator	D.Hammond	Checked R.John		Approved	R.John

Effective Stress Triaxial Compression

Consolidated Drained

Saturation Plots

Saturation Method			Ramped
Cell Pressure Input	σ	(kPa)	650
Pore Water Pressure Input	u pwp	(kPa)	637
B Value	B	.	0.97

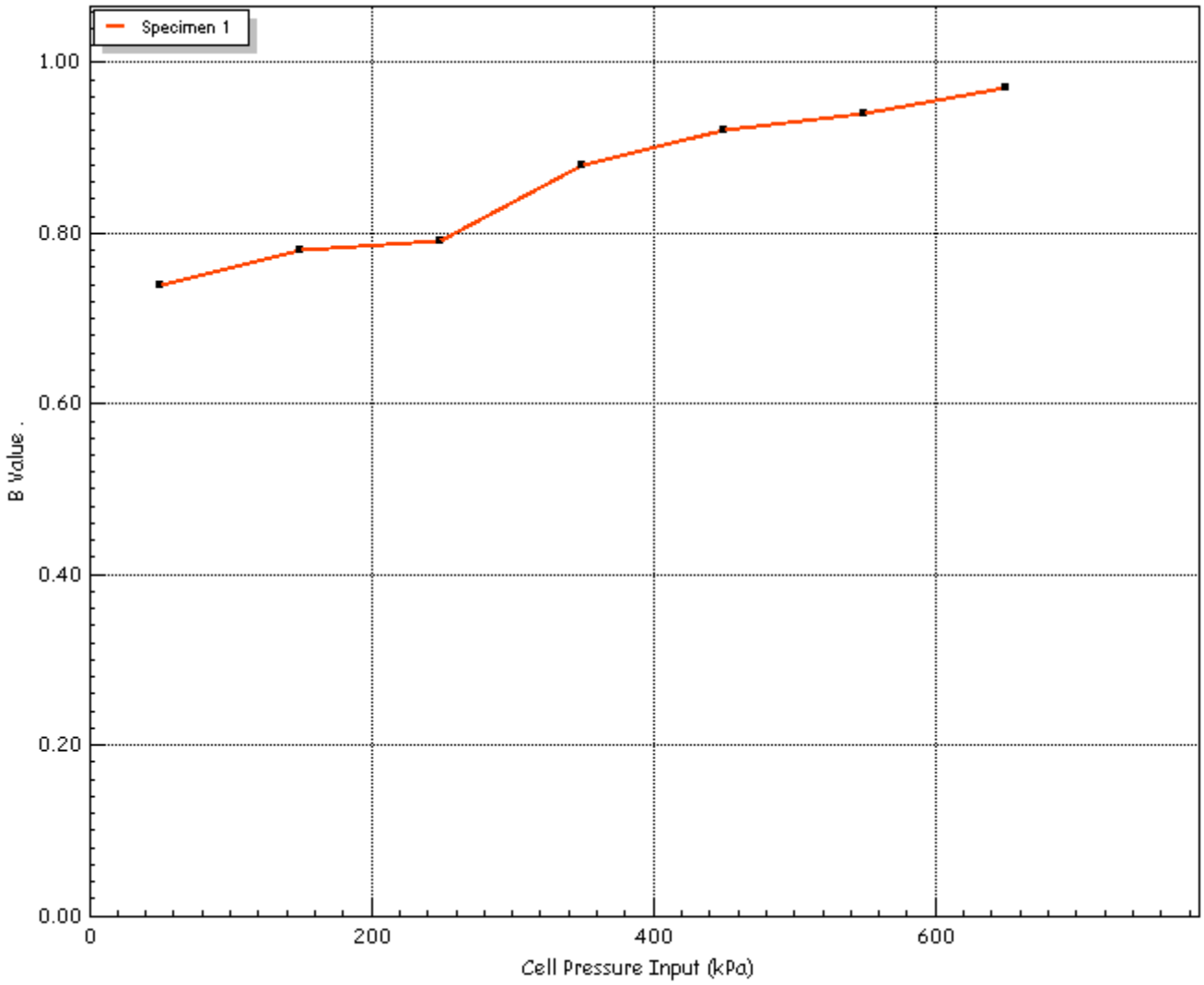

Test Method	BS1377-8 : 1990 : Clause 8			Test Name	58300 WTP-BH010 CD 100mm Multi
Database: .\SQLEXPRESS \ Test 1				Test Date	15/03/2022
Site Reference				Borehole	WTP-BH010
Jobfile	58300			Sample	NA
Client	Priority Geotechnical Ltd			Depth	10.2
Operator	D.Hammond	Checked	R.John	Approved	R.John

Effective Stress Triaxial Compression

Consolidated Drained

Consolidation Plots

Initial Conditions

			Stage 1	2	3
Initial Cell Pressure	σ_3	(kPa)	650	720	931
Initial Back Pressure	u_{bi}	(kPa)	440	300	301
Pore Water Pressure Input	u_{pwp}	(kPa)	635	521	350
Drainage Method			Radial+One End		

Final Conditions

			Stage 1	2	3
PWP Dissipation %	U%	(%)	99.92	95.70	100.00
Volumetric Strain	ε_v%	(%)	1.93	0.53	0.20
Corrected Length	L_C	(mm)	203.2	198.9	183.4
Corrected Area	A_C	(cm2)	90.93	92.39	99.92
Corrected Volume	V_C	(cc)	1847.409	1836.844	1831.501
t100	t_{100}	(min)	241.57	416.99	3959.16
Consolidation	c_V	(m2/year)	1.099	0.636	0.067
Compressibility	m_V	(m2/MN)	0.099	0.025	0.041
Test Time	t_F	(h:m:s)	56:22:01	97:17:48	923:48:14
Estimated Strain to Failure	ε%	(%)	5.0	5.0	5.0
Shear Machine Speed	d_r	(mm/min)	0.00300	0.00170	0.00017

Notes

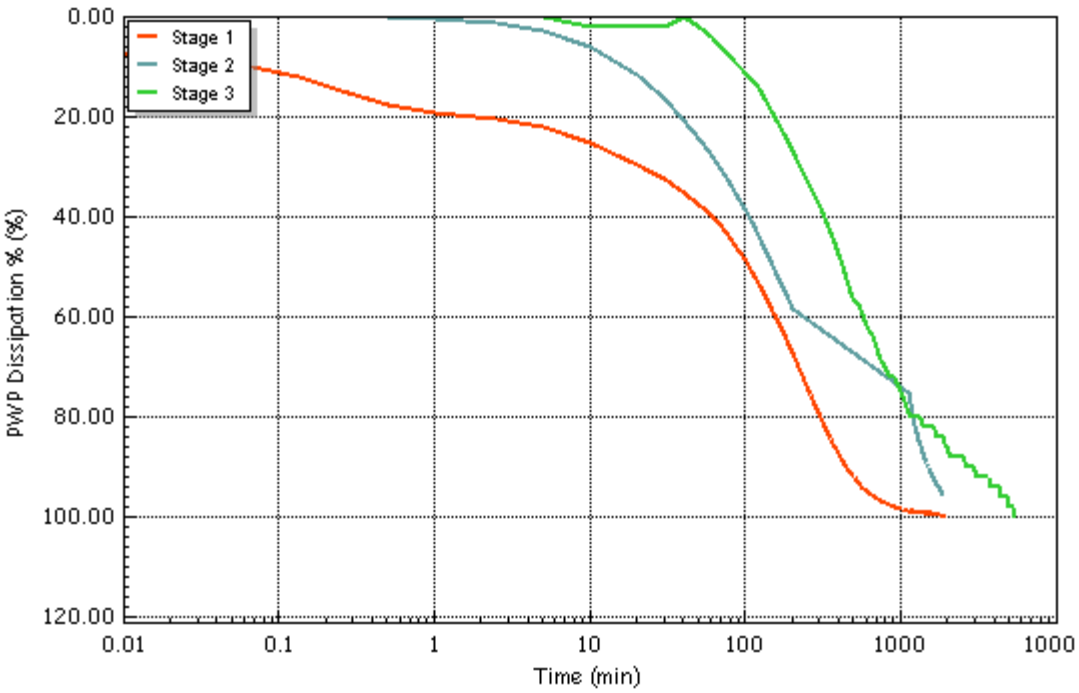

Test Method	BS1377-8 : 1990 : Clause 8	Test Name	58300 WTP-BH010 CD 100mm Multi
Database: .\SQLEXPRESS \ Test 1		Test Date	15/03/2022
Site Reference		Borehole	WTP-BH010
Jobfile	58300	Sample	NA
Client	Priority Geotechnical Ltd	Depth	10.2

Operator	D.Hammond	Checked	R.John	Approved	R.John

Effective Stress Triaxial Compression

Consolidated Drained

Consolidation Plots

Initial Conditions

			Stage 1	2	3
Initial Cell Pressure	σ_3	(kPa)	650	720	931
Initial Back Pressure	u_{bi}	(kPa)	440	300	301
Pore Water Pressure Input	u_{pwp}	(kPa)	635	521	350
Drainage Method			Radial+One End		

Final Conditions

			Stage 1	2	3
PWP Dissipation %	U%	(%)	99.92	95.70	100.00
Volumetric Strain	ε_v%	(%)	1.93	0.53	0.20
Corrected Length	L_C	(mm)	203.2	198.9	183.4
Corrected Area	A_C	(cm2)	90.93	92.39	99.92
Corrected Volume	V_C	(cc)	1847.409	1836.844	1831.501
t100	t_{100}	(min)	241.57	416.99	3959.16
Consolidation	c_V	(m2/year)	1.099	0.636	0.067
Compressibility	m_V	(m2/MN)	0.099	0.025	0.041
Test Time	t_F	(h:m:s)	56:22:01	97:17:48	923:48:14
Estimated Strain to Failure	ε%	(%)	5.0	5.0	5.0
Shear Machine Speed	d_r	(mm/min)	0.00300	0.00170	0.00017

Notes

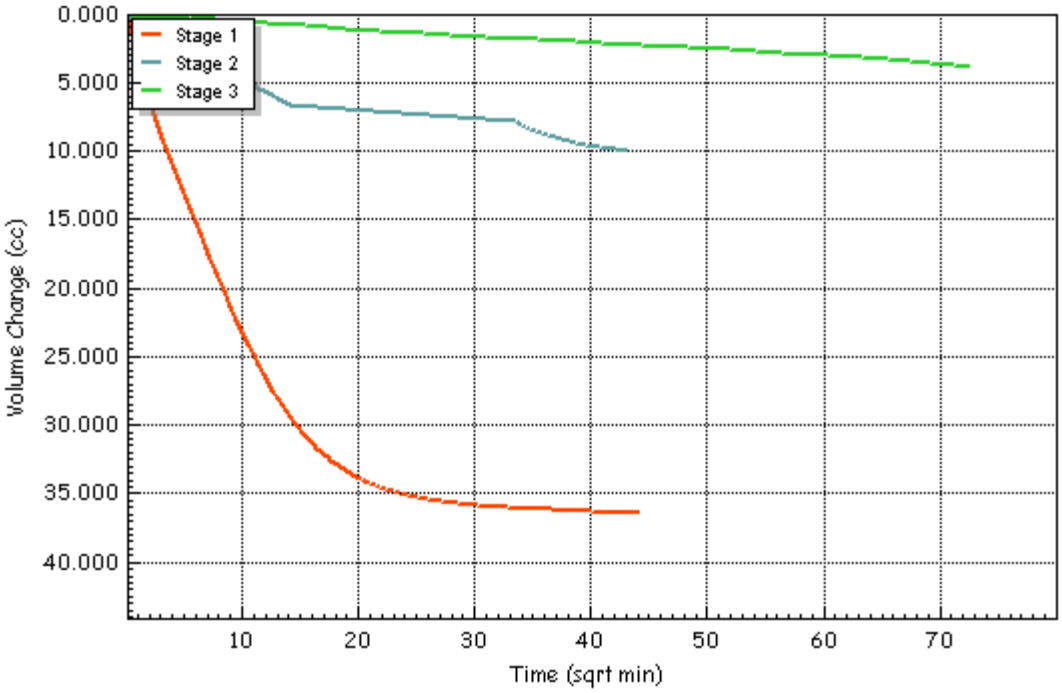

Test Method	BS1377-8 : 1990 : Clause 8	Test Name	58300 WTP-BH010 CD 100mm Multi
Database: .\SQLEXPRESS \ Test 1		Test Date	15/03/2022
Site Reference		Borehole	WTP-BH010
Jobfile	58300	Sample	NA
Client	Priority Geotechnical Ltd	Depth	10.2

Operator	D.Hammond	Checked	R.John	Approved	R.John

Effective Stress Triaxial Compression

Consolidated Drained

Shear Stage Plots

Effective Cohesion	c'	(kPa)	0.00
Effective Friction Angle	ϕ'	(deg)	23.5
Stress Path Intercept	t_0'	(kPa)	0.00
Stress Path Inclination	θ	(deg)	21.7

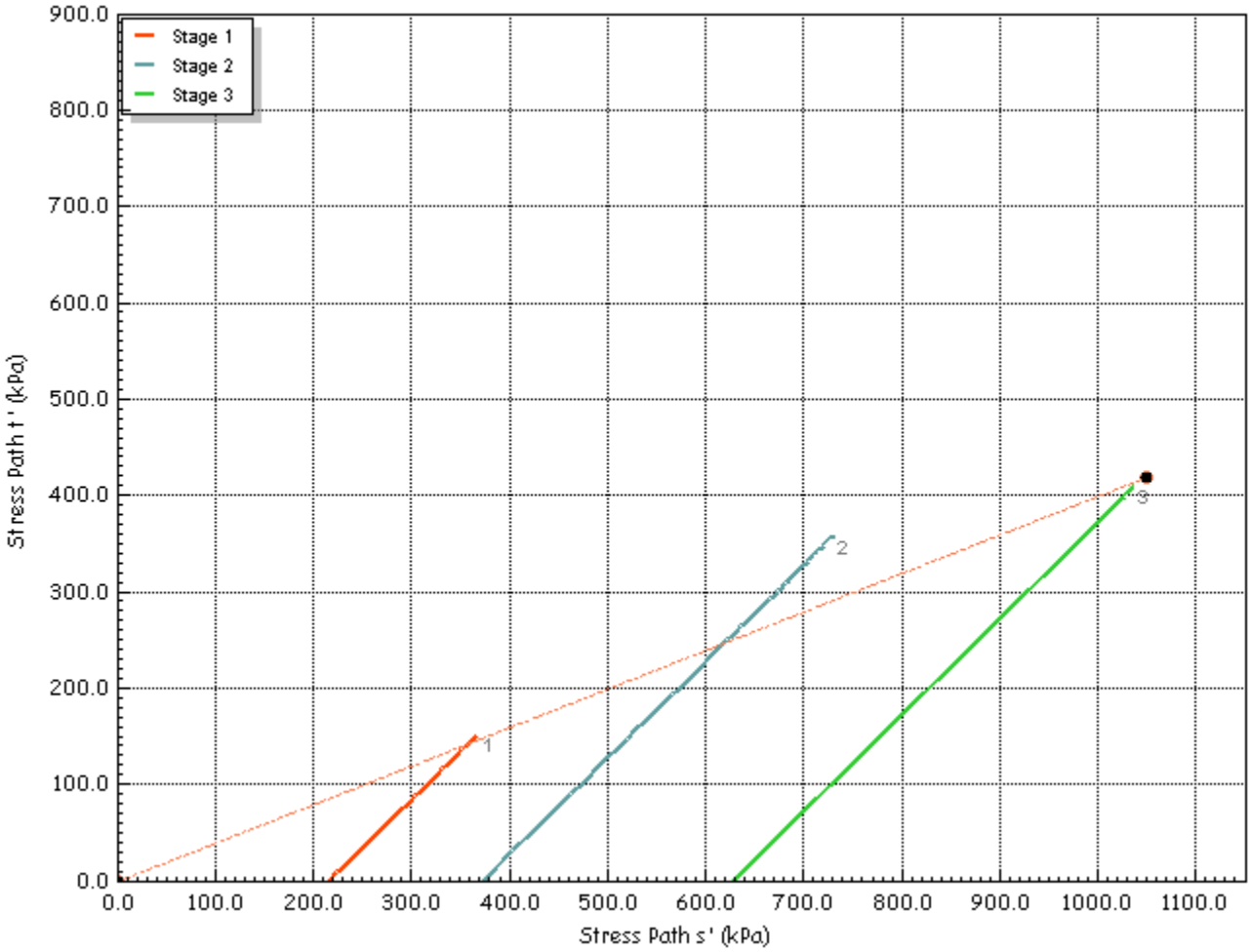

Test Method	BS1377-8 : 1990 : Clause 8		Test Name	58300 WTP-BH010 CD 100mm Multi	
Database: .\SQLEXPRESS \ Test 1			Test Date	15/03/2022	
Site Reference			Borehole	WTP-BH010	
Jobfile	58300		Sample	NA	
Client	Priority Geotechnical Ltd		Depth	10.2	
Operator	D.Hammond	Checked	R.John	Approved	R.John

Effective Stress Triaxial Compression

Consolidated Drained

Shear Stage Plots

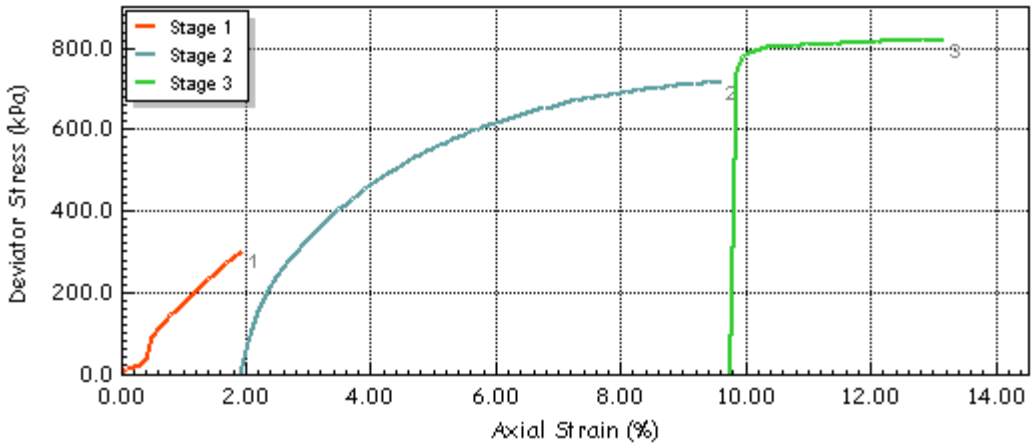

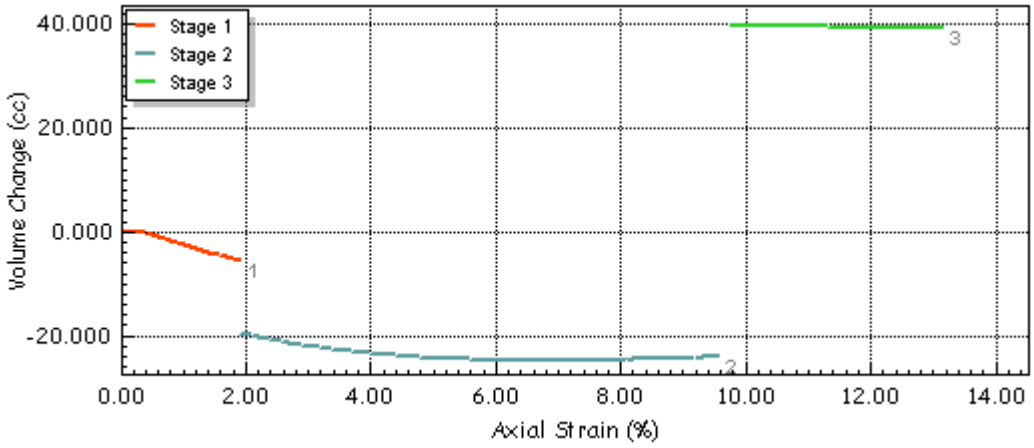

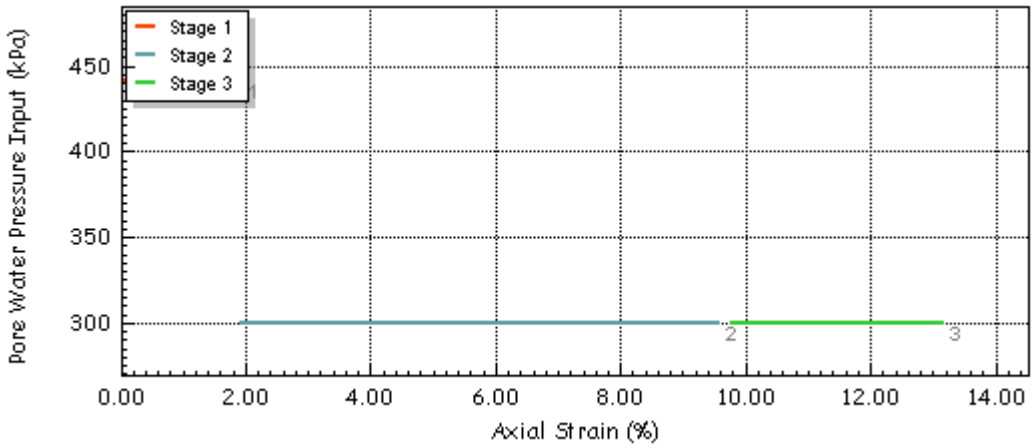

GSTL	Test Method	BS1377-8 : 1990 : Clause 8	Test Name	58300 WTP-BH010 CD 100mm Multi	
	Database: .\SQLEXPRESS \ Test 1		Test Date	15/03/2022	
	Site Reference		Borehole	WTP-BH010	
	Jobfile	58300	Sample	NA	
	Client	Priority Geotechnical Ltd	Depth	10.2	
	Operator	D.Hammond	Checked	R.John	Approved R.John

Effective Stress Triaxial Compression

Consolidated Drained

Shear Stage Plots

Effective Cohesion	c'	(kPa)	12.86
Effective Friction	ϕ'	(deg)	22.4

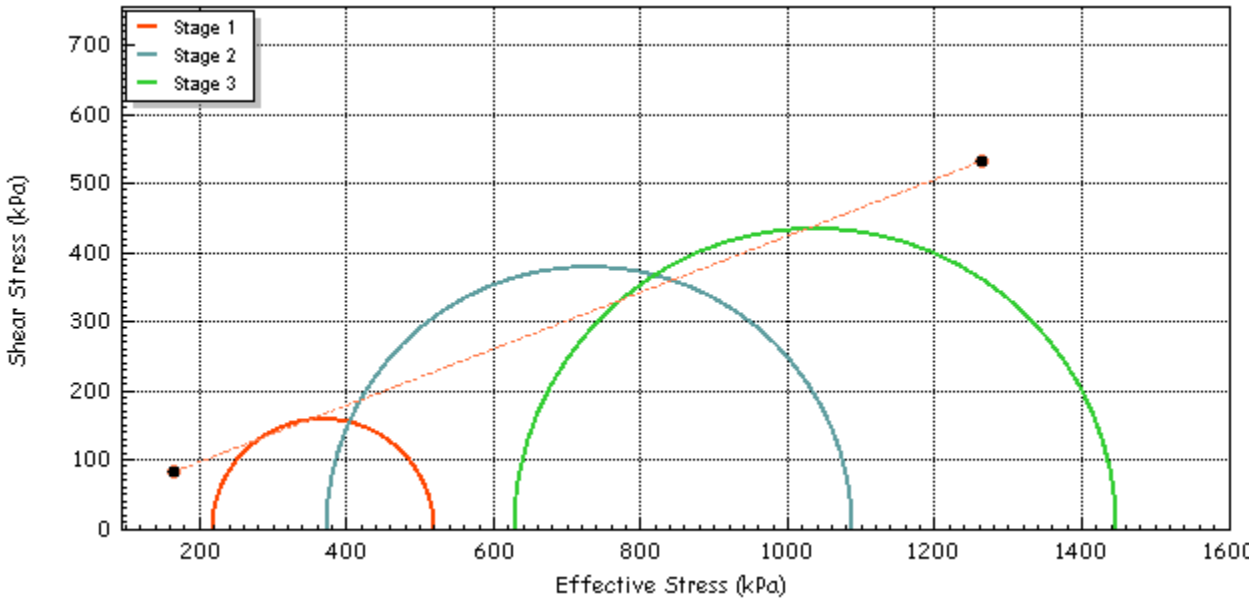

Total Cohesion	c	(kPa)	8.40
Total Friction	ϕ	(deg)	22.7

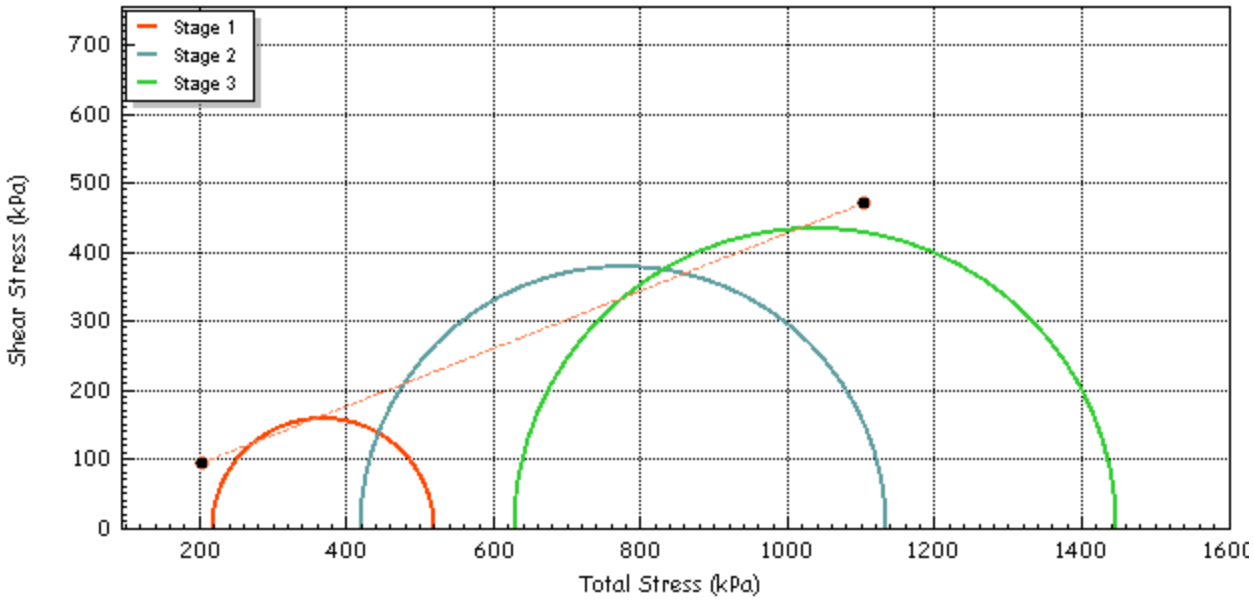

Test Method	BS1377-8 : 1990 : Clause 8			Test Name	58300 WTP-BH010 CD 100mm
Database: .\SQLEXPRESS \ Test 1				Test Date	15/03/2022
Site Reference				Borehole	WTP-BH010
Jobfile	58300			Sample	NA
Client	Priority Geotechnical Ltd			Depth	10.2
Operator	D.Hammond	Checked	R.John	Approved	R.John

Effective Stress Triaxial Compression

Consolidated Drained

Shear Stage Plots

Effective Cohesion	c'	(kPa)	12.86	Effective Cohesion	c'	(kPa)	0.00
Effective Friction	ϕ'	(deg)	22.4	Effective Friction	ϕ'	(deg)	23.5

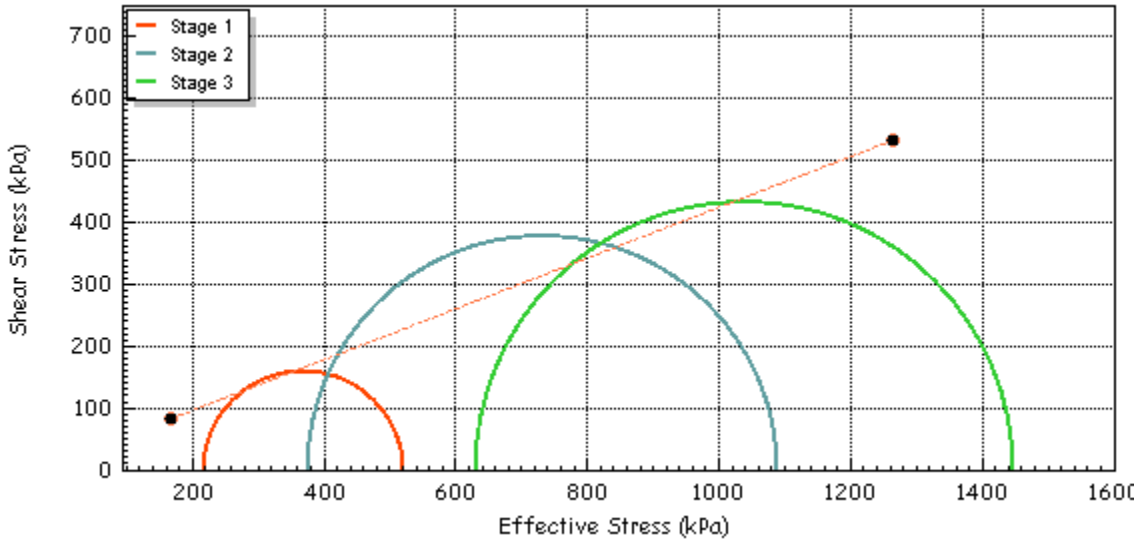

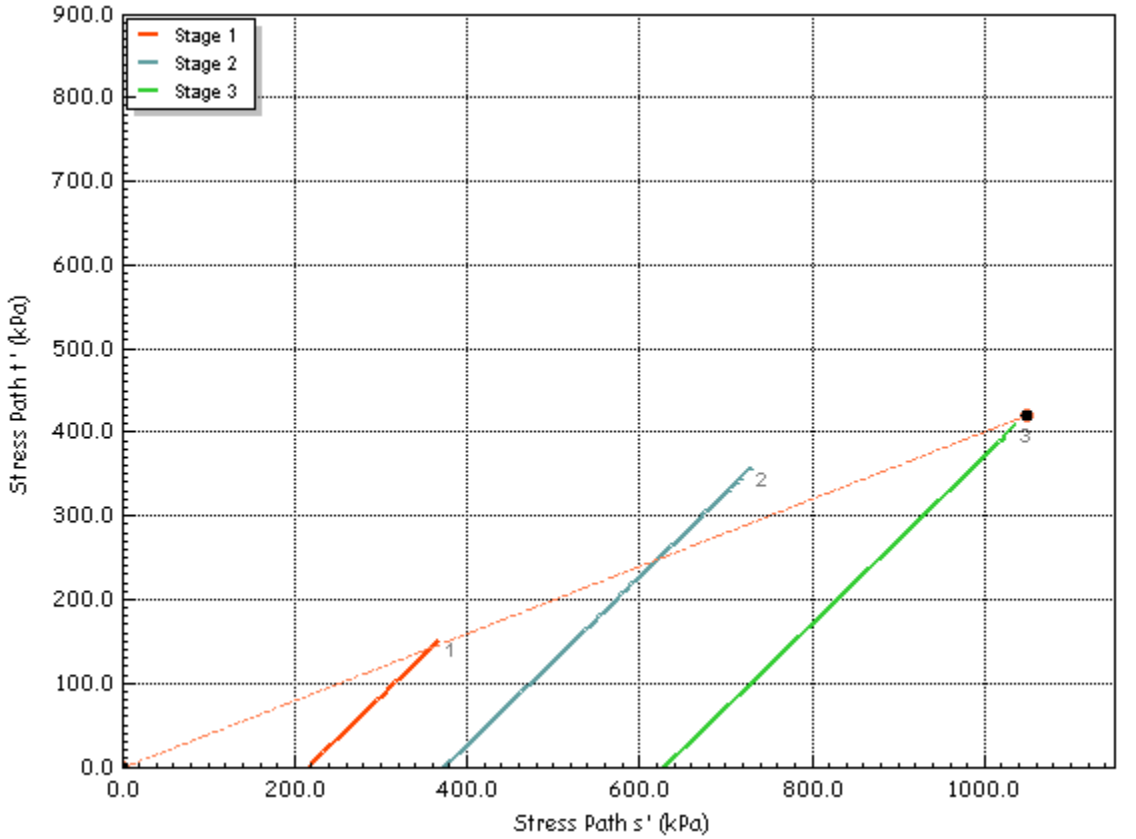

Test Method	BS1377-8 : 1990 : Clause 8		Test Name	58300 WTP-BH010 CD 100mm	
Database: .\SQLEXPRESS \ Test 1			Test Date	15/03/2022	
Site Reference			Borehole	WTP-BH010	
Jobfile	58300		Sample	NA	
Client	Priority Geotechnical Ltd		Depth	10.2	
Operator	D.Hammond	Checked	R.John	Approved	R.John

Effective Stress Triaxial Compression

Consolidated Drained

Summary Report

Sample Details

sketch showing specimen location in original sample



Depth	15.80
Description	Brown fine to medium gravelly silty CLAY
Type	C

Initial Sample Length	L_0	(mm)	204.8
Initial Sample Diameter	D_0	(mm)	106.8
Initial Sample Weight	W_0	(gr)	4360.4
Initial Bulk Density	ρ_0	(Mg/m3)	2.38
Particle Density	ρ_s	(Mg/m3)	2.65

Initial Conditions

Initial Cell Pressure	σ_{3i}	(kPa)	620
Initial Back Pressure	U_{bi}	(kPa)	300
Strain Rate	m_s	(mm/min)	0.04000
Membrane Thickness	m_b	(mm)	0.400
Displacement Input	L_{IP}	(mm)	CH 2
Load Input	N_{IP}	(N)	CH 4
Pore Water Pressure Input	u_{pwp}	(kPa)	CH 3
Sample Volume	V	(cc)	CH 6
Initial Moisture	ω_i	(%)	11
Initial Dry Density	ρ_{di}	(Mg/m3)	2.14
Initial Voids Ratio	e_i	.	0.241
Initial Degree of Saturation	S_i	(%)	100
B Value	B	.	0.97

Final Conditions

Final Moisture	ω_f	(%)	9.96
Final Dry Density	ρ_{df}	(Mg/m3)	2.04
Final Voids Ratio	e_f	.	0.297
Final Degree of Saturation	S_f	(%)	88.9
Failure Criteria		.	Max. Dev. Stress
Strain At Failure	ε_f	(%)	8.21
Stress At Failure	$(\sigma_1-\sigma_3)_f$	(kPa)	834.3
Minor Stress At Failure	σ_3'	(kPa)	323.1
Major Stress At Failure	σ_1'	(kPa)	1157.4
Principal Stress At Failure	σ_1'/σ_3'	(kPa)	3.582
PwP At Failure Criteria	u_f	(kPa)	238.9

Notes

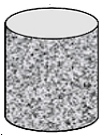

Test Method	BS1377-8 : 1990 : Clause 8	Test Name	58300 WTP-BH010 CD 100mm
Database: .\SQLEXPRESS \ Effective 100		Test Date	14/03/2022
Site Reference		Borehole	WTP-BH010
Jobfile	58300	Sample	NA
Client	Prority Geotechnical Ltd	Depth	15.80

Operator	D.Hammond	Checked	R.John	Approved	R.John

Effective Stress Triaxial Compression

Consolidated Drained

Saturation Plots

Saturation Method			Ramped
Cell Pressure Input	σ	(kPa)	150
Pore Water Pressure Input	u pwp	(kPa)	124
B Value	B	.	0.97

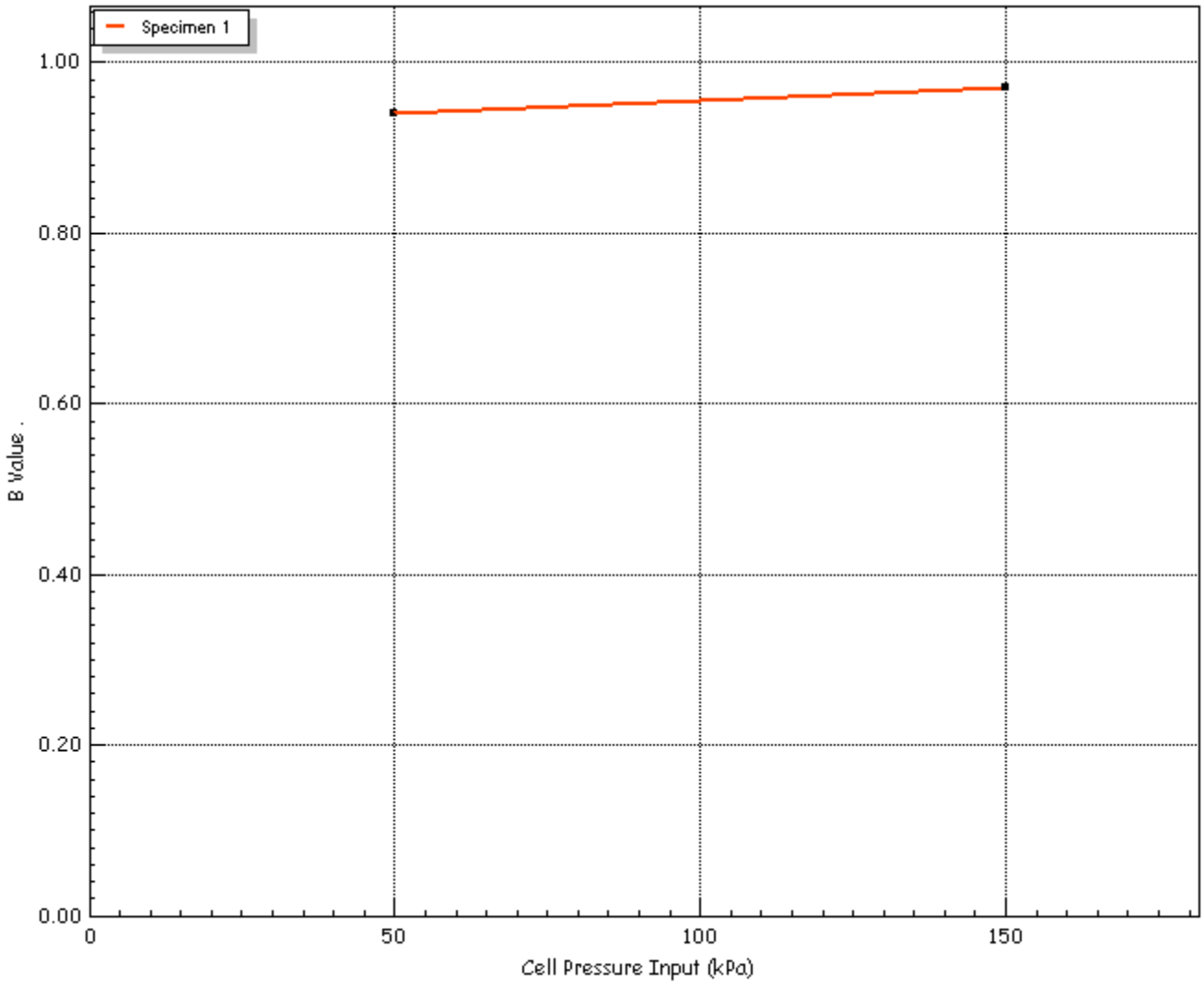

Test Method	BS1377-8 : 1990 : Clause 8			Test Name	58300 WTP-BH010 CD 100mm
Database: .\SQLEXPRESS \ Effective 100				Test Date	14/03/2022
Site Reference				Borehole	WTP-BH010
Jobfile	58300			Sample	NA
Client	Prority Geotechnical Ltd			Depth	15.80
Operator	D.Hammond	Checked	R.John	Approved	R.John

Effective Stress Triaxial Compression

Consolidated Drained

Consolidation Plots

Initial Conditions

Initial Cell Pressure	σ_3	(kPa)	620
Initial Back Pressure	u_{bi}	(kPa)	300
Pore Water Pressure Input	u_{pwp}	(kPa)	594
Drainage Method			Radial+One End

Final Conditions

PWP Dissipation %	U%	(%)	101.09
Volumetric Strain	ε_v%	(%)	-4.68
Corrected Length	L_C	(mm)	208.0
Corrected Area	A_C	(cm2)	92.38
Corrected Volume	V_C	(cc)	1920.460
t100	t_{100}	(min)	27.84
Consolidation	c_V	(m2/year)	9.047
Compressibility	m_V	(m2/MN)	0.157
Test Time	t_F	(h:m:s)	06:29:45
Estimated Strain to Failure	ε%	(%)	5.0
Shear Machine Speed	d_r	(mm/min)	0.02668

Notes

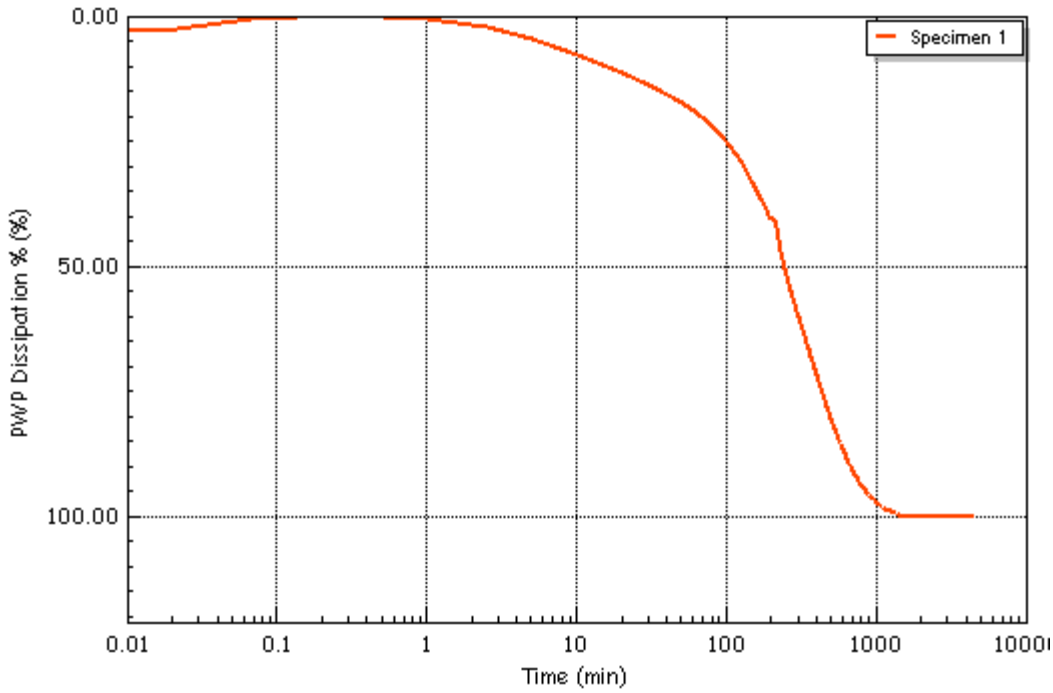

GSTL	Test Method	BS1377-8 : 1990 : Clause 8	Test Name	58300 WTP-BH010 CD 100mm	
	Database: .\SQLEXPRESS \ Effective 100		Test Date	14/03/2022	
	Site Reference		Borehole	WTP-BH010	
	Jobfile	58300	Sample	NA	
	Client	Prority Geotechnical Ltd	Depth	15.80	
	Operator	D.Hammond	Checked	R.John	Approved R.John

Effective Stress Triaxial Compression

Consolidated Drained

Consolidation Plots

Initial Conditions

Initial Cell Pressure	σ_3	(kPa)	620
Initial Back Pressure	u_{bi}	(kPa)	300
Pore Water Pressure Input	u_{pwp}	(kPa)	594
Drainage Method			Radial+One End

Final Conditions

PWP Dissipation %	U%	(%)	101.09
Volumetric Strain	ε_v%	(%)	-4.68
Corrected Length	L_C	(mm)	208.0
Corrected Area	A_C	(cm2)	92.38
Corrected Volume	V_C	(cc)	1920.460
t100	t_{100}	(min)	27.84
Consolidation	c_V	(m2/year)	9.047
Compressibility	m_V	(m2/MN)	0.157
Test Time	t_F	(h:m:s)	06:29:45
Estimated Strain to Failure	ε%	(%)	5.0
Shear Machine Speed	d_r	(mm/min)	0.02668

Notes

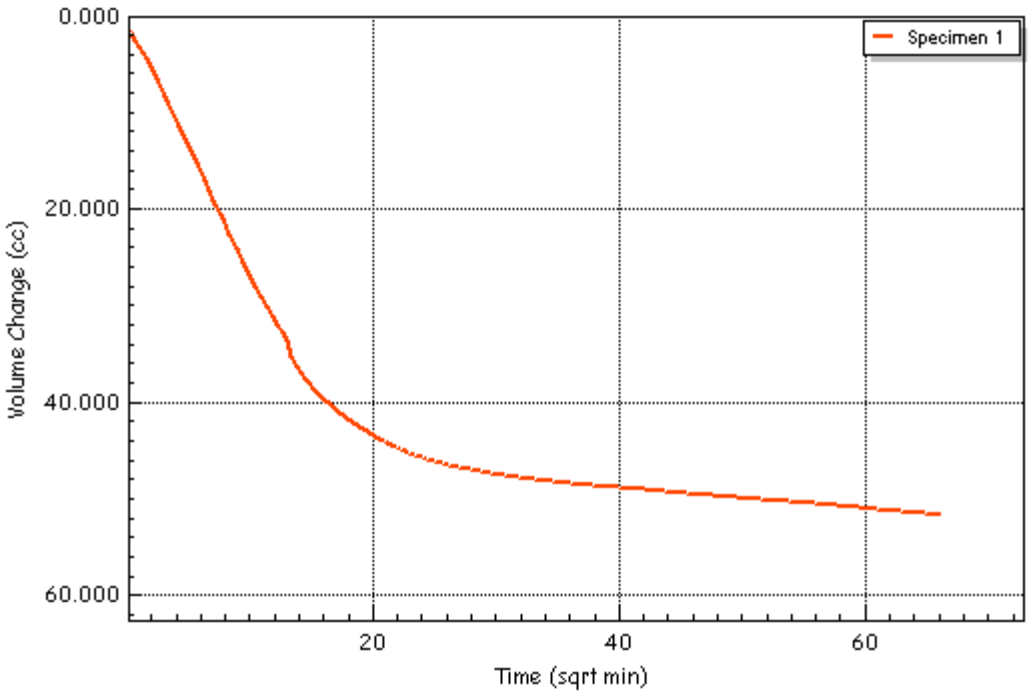

Test Method	BS1377-8 : 1990 : Clause 8			Test Name	58300 WTP-BH010 CD 100mm
Database: .\SQLEXPRESS \ Effective 100				Test Date	14/03/2022
Site Reference				Borehole	WTP-BH010
Jobfile	58300			Sample	NA
Client	Prority Geotechnical Ltd			Depth	15.80
Operator	D.Hammond	Checked	R.John	Approved	R.John

Effective Stress Triaxial Compression

Consolidated Drained

Shear Stage Plots

Effective Cohesion	c'	(kPa)	0.00
Effective Friction Angle	ϕ'	(deg)	0.0
Stress Path Intercept	t_0'	(kPa)	0.00
Stress Path Inclination	θ	(deg)	0.0

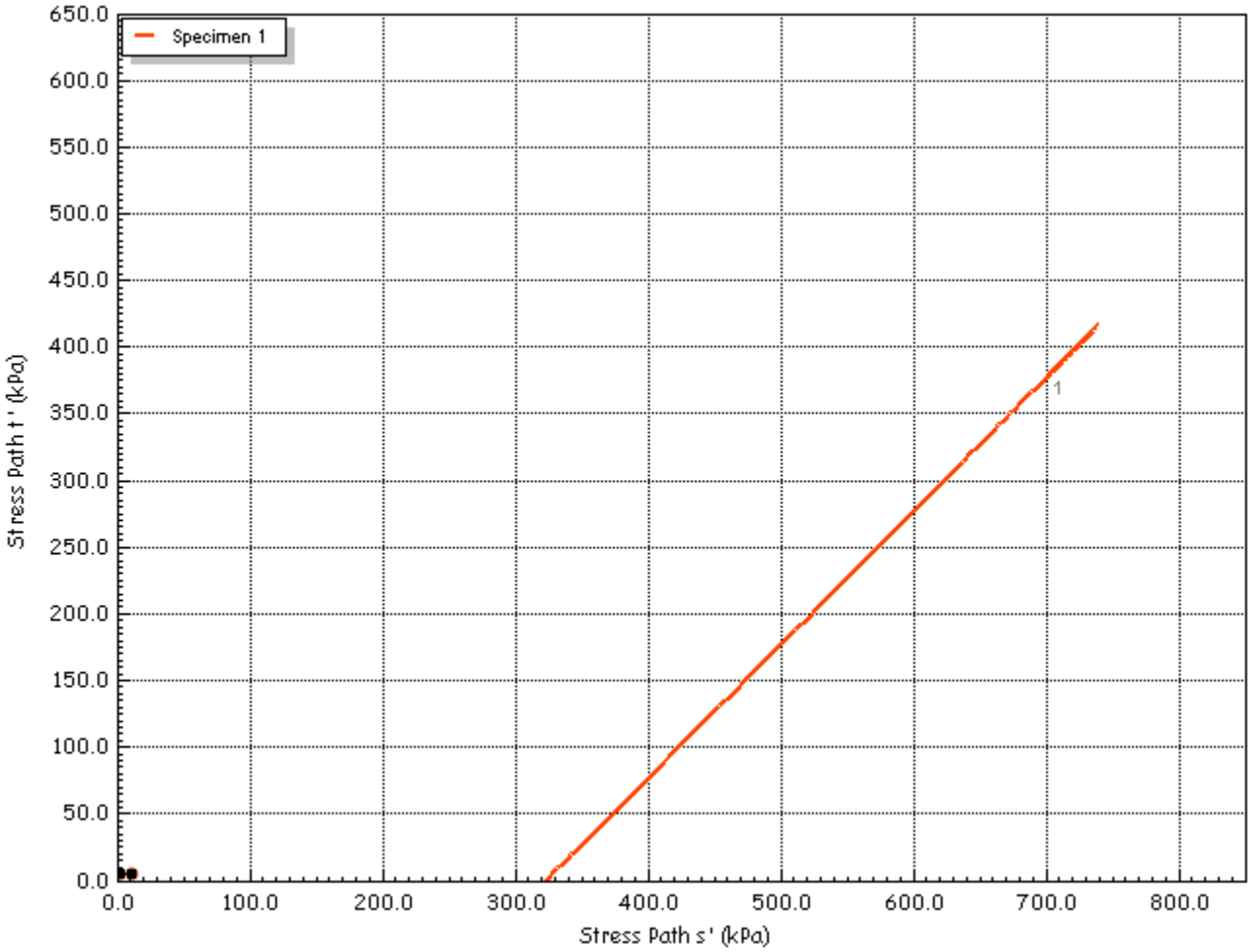

Test Method	BS1377-8 : 1990 : Clause 8	Test Name	58300 WTP-BH010 CD 100mm
Database: .\SQLEXPRESS \ Effective 100		Test Date	14/03/2022
Site Reference		Borehole	WTP-BH010
Jobfile	58300	Sample	NA
Client	Prority Geotechnical Ltd	Depth	15.80
Operator	D.Hammond	Checked	R.John
Approved	R.John		

Effective Stress Triaxial Compression

Consolidated Drained

Shear Stage Plots

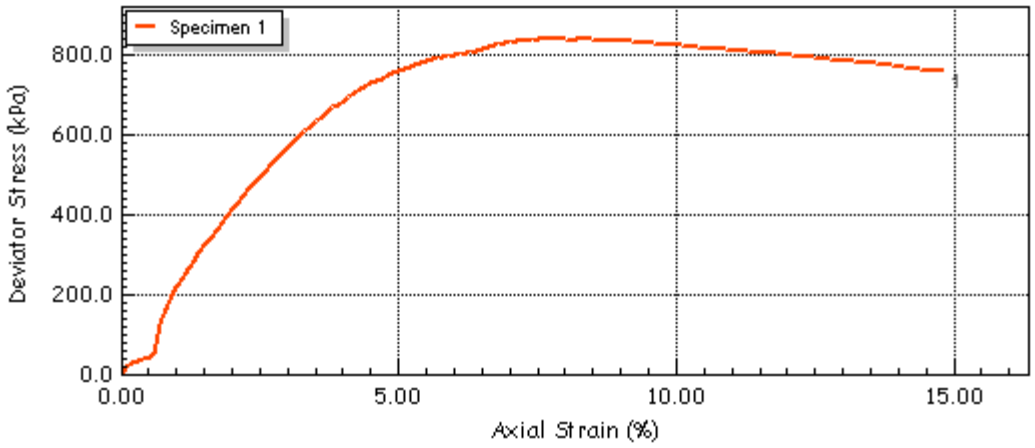

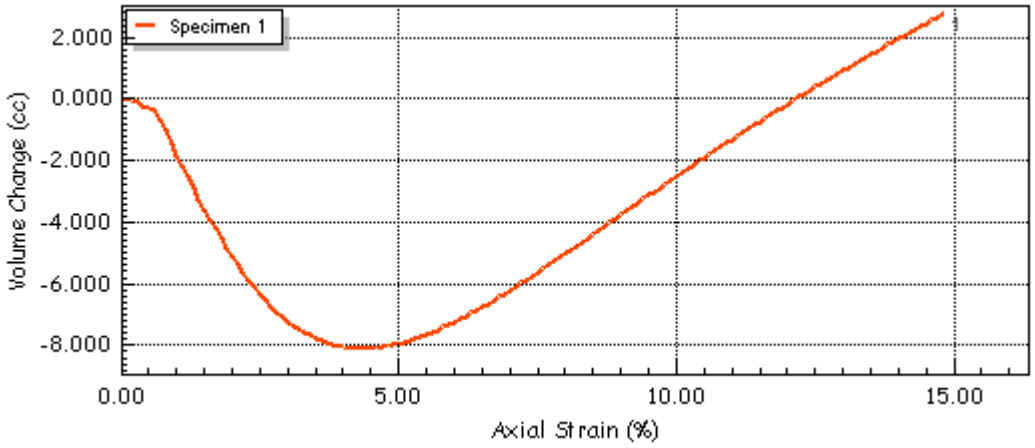

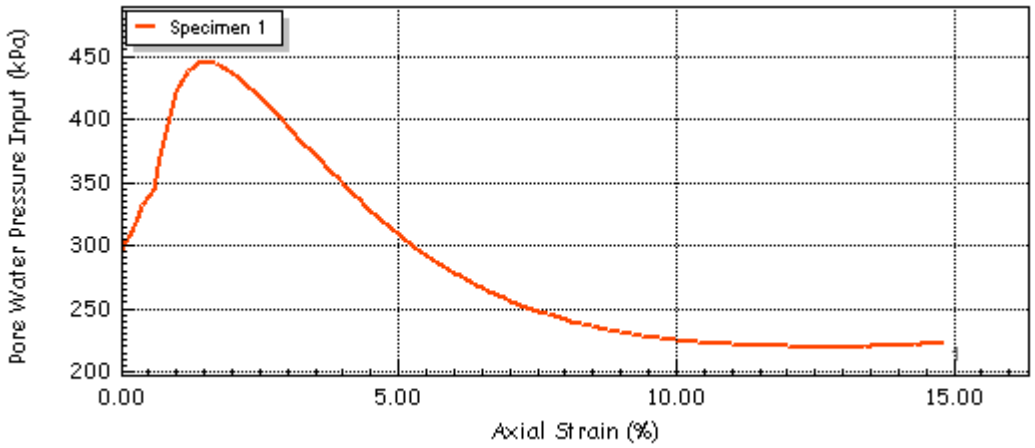

GSTL	Test Method	BS1377-8 : 1990 : Clause 8	Test Name	58300 WTP-BH010 CD 100mm	
	Database: .\SQLEXPRESS \ Effective 100		Test Date	14/03/2022	
	Site Reference		Borehole	WTP-BH010	
	Jobfile	58300	Sample	NA	
	Client	Prority Geotechnical Ltd	Depth	15.80	
	Operator	D.Hammond	Checked	R.John	Approved R.John

Effective Stress Triaxial Compression

Consolidated Drained

Shear Stage Plots

Effective Cohesion	c'	(kPa)	0.00
Effective Friction	ϕ'	(deg)	0.0

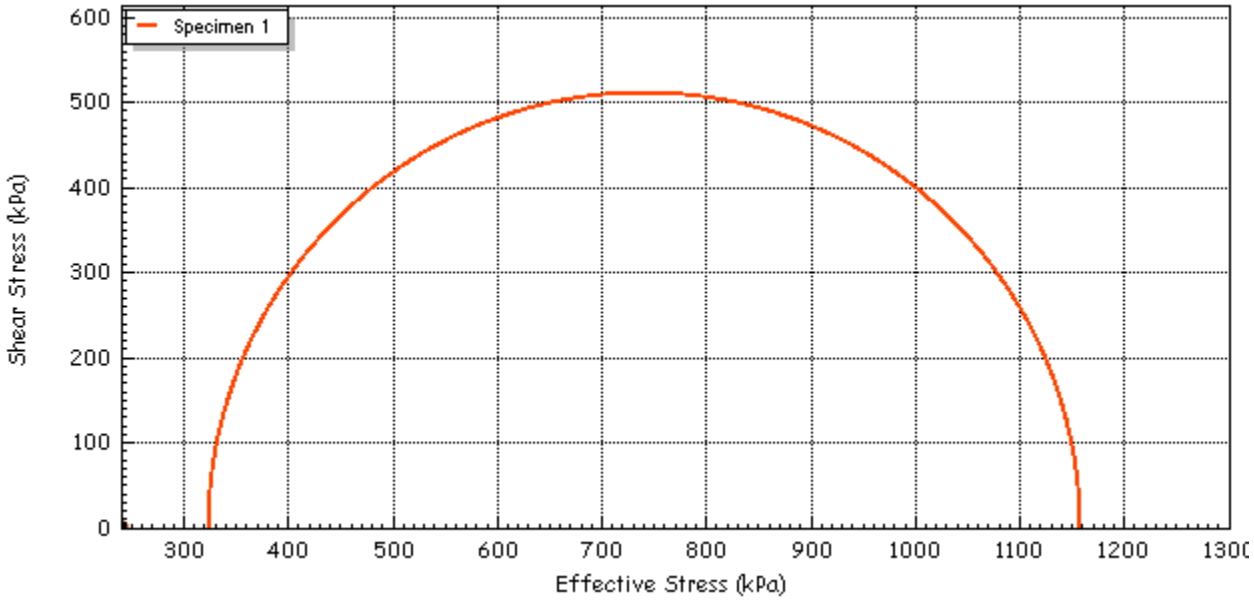

Total Cohesion	c	(kPa)	0.00
Total Friction	ϕ	(deg)	0.0

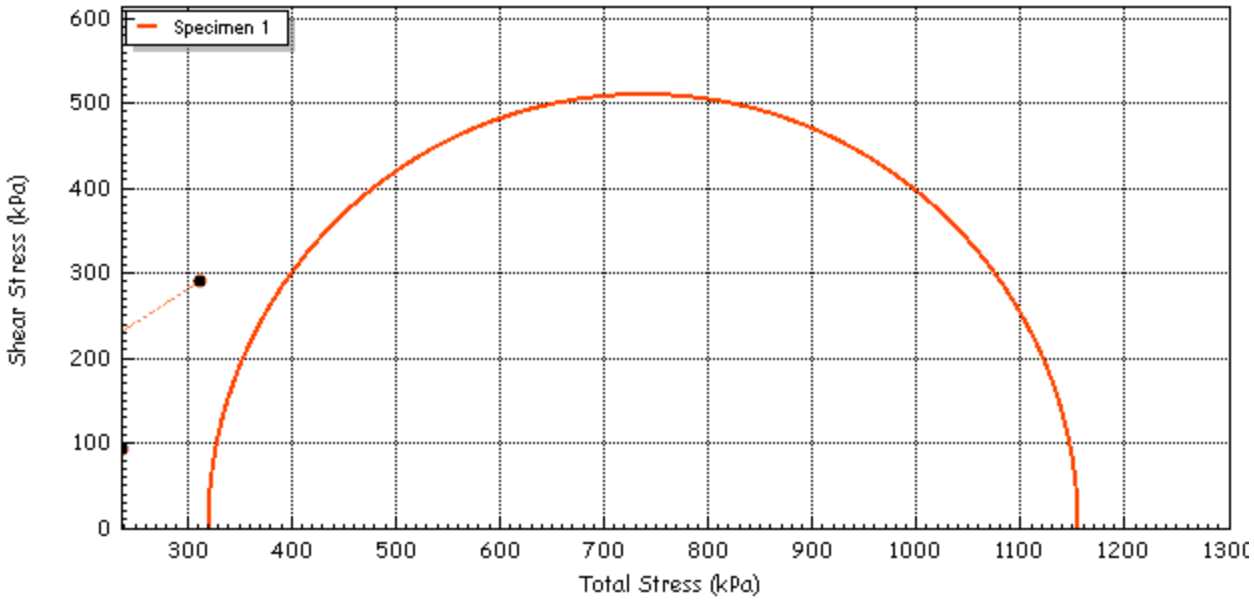

Test Method	BS1377-8 : 1990 : Clause 8	Test Name	58300 WTP-BH010 CD 100mm
Database: .\SQLEXPRESS \ Effective 100		Test Date	14/03/2022
Site Reference		Borehole	WTP-BH010
Jobfile	58300	Sample	NA
Client	Prority Geotechnical Ltd	Depth	15.80
Operator	D.Hammond	Checked	R.John
		Approved	R.John

Effective Stress Triaxial Compression

Consolidated Drained

Shear Stage Plots

Effective Cohesion	c'	(kPa)	0.00	Effective Cohesion	c'	(kPa)	0.00
Effective Friction	ϕ'	(deg)	0.0	Effective Friction	ϕ'	(deg)	0.0

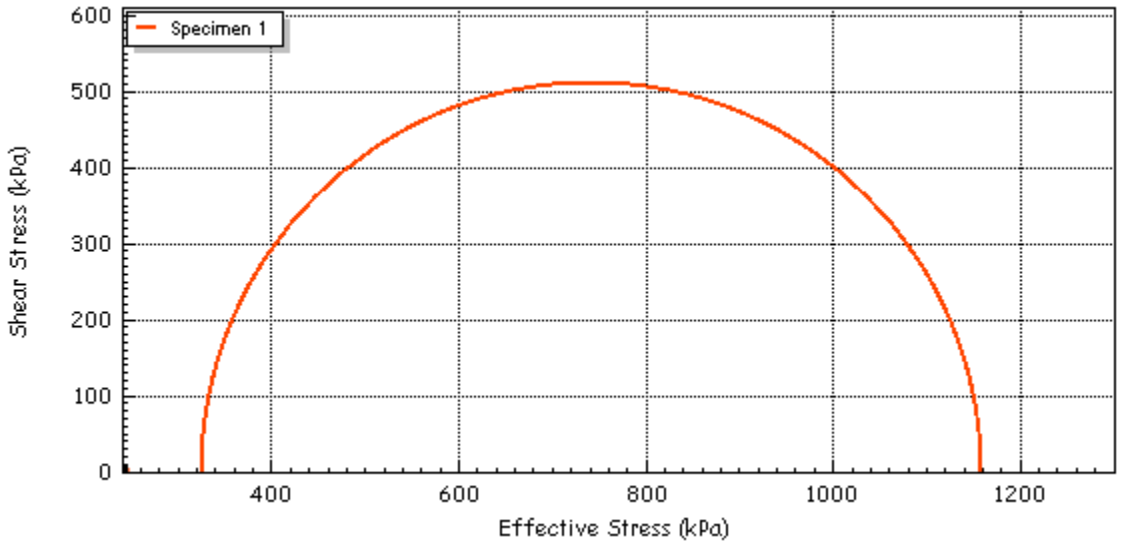

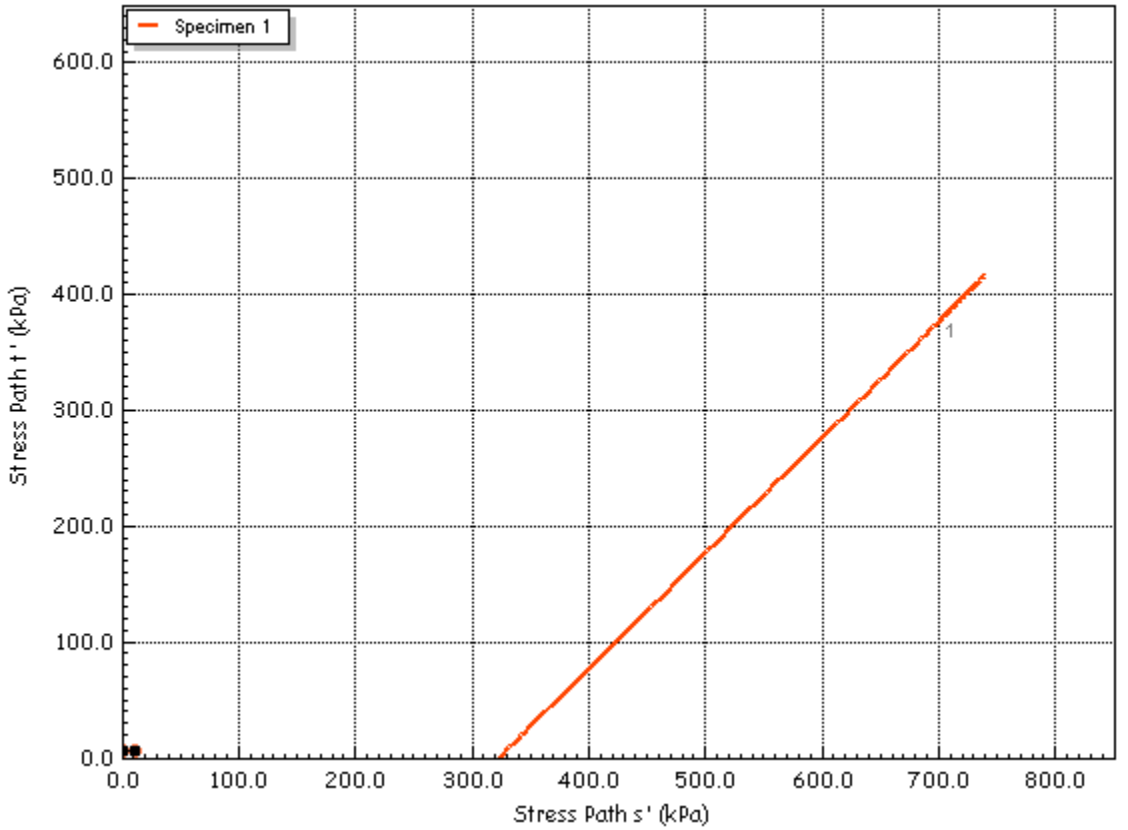

Test Method	BS1377-8 : 1990 : Clause 8			Test Name	58300 WTP-BH010 CD 100mm
Database: .\SQLEXPRESS \ Effective 100				Test Date	14/03/2022
Site Reference				Borehole	WTP-BH010
Jobfile	58300			Sample	NA
Client	Prority Geotechnical Ltd			Depth	15.80
Operator	D.Hammond	Checked	R.John	Approved	R.John

Effective Stress Triaxial Compression

Consolidated Drained

Summary Report

Sample Details

sketch showing specimen location in original sample



Depth	13.00
Description	Brown fine to coarse gravelly silty CLAY
Type	C

Initial Sample Length	L_0	(mm)	198.8
Initial Sample Diameter	D_0	(mm)	104.7
Initial Sample Weight	W_0	(gr)	3903.5
Initial Bulk Density	ρ_0	(Mg/m3)	2.28
Particle Density	ρ_s	(Mg/m3)	2.65

Initial Conditions

Initial Cell Pressure	σ_{3i}	(kPa)	910
Initial Back Pressure	U_{bi}	(kPa)	650
Strain Rate	m_s	(mm/min)	0.04000
Membrane Thickness	m_b	(mm)	0.400
Displacement Input	L_{IP}	(mm)	CH 2
Load Input	N_{IP}	(N)	CH 4
Pore Water Pressure Input	u_{pwp}	(kPa)	CH 3
Sample Volume	V	(cc)	CH 6
Initial Moisture	ω_i	(%)	11
Initial Dry Density	ρ_{di}	(Mg/m3)	2.05
Initial Voids Ratio	e_i	.	0.291
Initial Degree of Saturation	S_i	(%)	100
B Value	B	.	0.95

Final Conditions

Final Moisture	ω_f	(%)	11
Final Dry Density	ρ_{df}	(Mg/m3)	2.10
Final Voids Ratio	e_f	.	0.260
Final Degree of Saturation	S_f	(%)	100.0
Failure Criteria		.	Max. Dev. Stress
Strain At Failure	ε_f	(%)	8.60
Stress At Failure	$(\sigma_1-\sigma_3)_f$	(kPa)	723.3
Minor Stress At Failure	σ_3'	(kPa)	267.0
Major Stress At Failure	σ_1'	(kPa)	990.3
Principal Stress At Failure	σ_1'/σ_3'	(kPa)	3.709
PwP At Failure Criteria	u_f	(kPa)	593.2

Notes

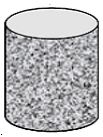

Test Method	BS1377-8 : 1990 : Clause 8	Test Name	58300 WTP-BH045 CD 100mm
Database: .\SQLEXPRESS \ Effective 100		Test Date	14/03/2022
Site Reference		Borehole	WTP-BH045
Jobfile	58300	Sample	NA
Client	Prority Geotechnical Ltd	Depth	13.00

Operator	D.Hammond	Checked	R.John	Approved	R.John

Effective Stress Triaxial Compression

Consolidated Drained

Saturation Plots

Saturation Method			Ramped
Cell Pressure Input	σ	(kPa)	650
Pore Water Pressure Input	u_{pwp}	(kPa)	630
B Value	B	.	0.95

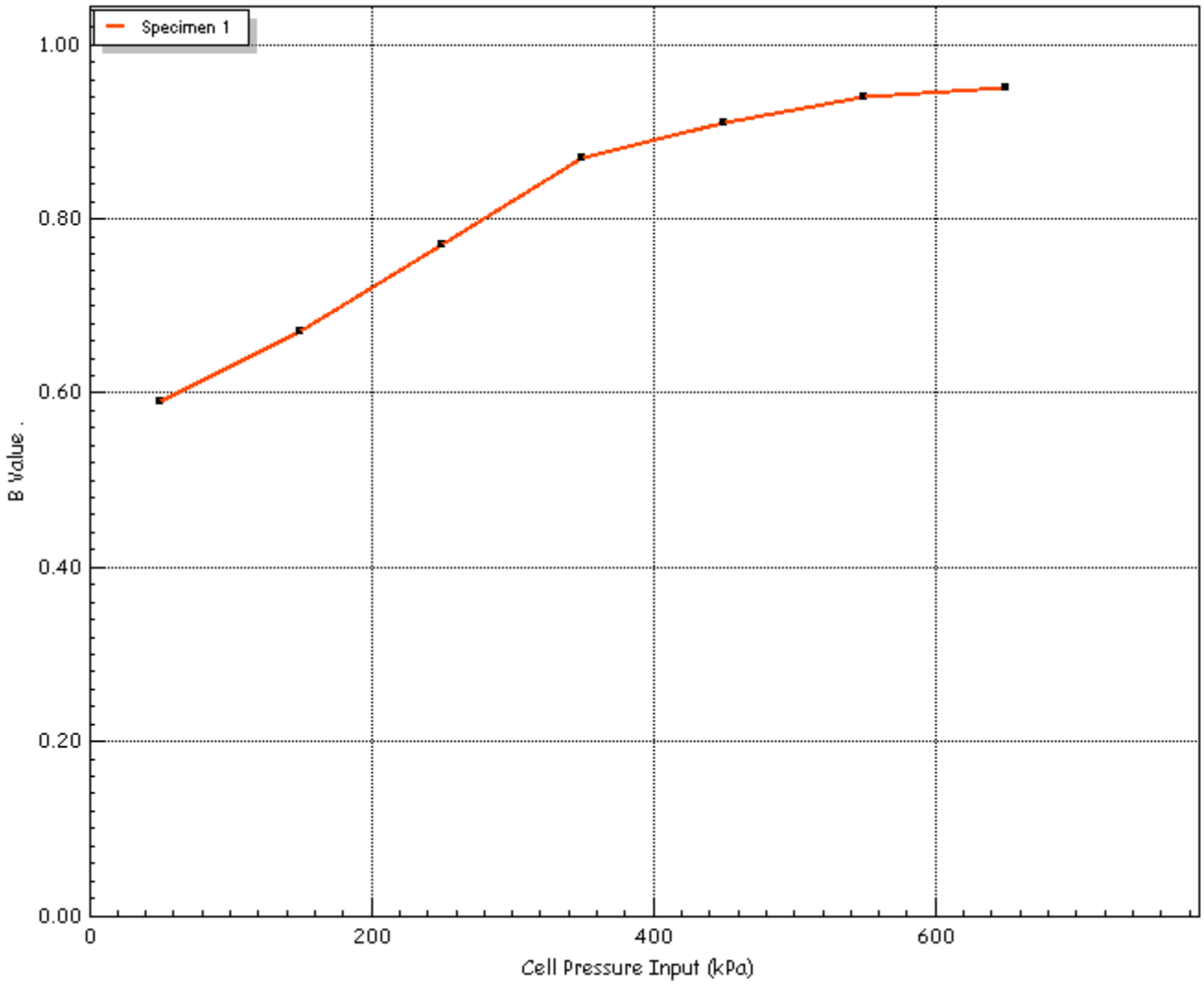

Test Method	BS1377-8 : 1990 : Clause 8			Test Name	58300 WTP-BH045 CD 100mm
Database: .\SQLEXPRESS \ Effective 100				Test Date	14/03/2022
Site Reference				Borehole	WTP-BH045
Jobfile	58300			Sample	NA
Client	Prority Geotechnical Ltd			Depth	13.00
Operator	D.Hammond	Checked	R.John	Approved	R.John

Effective Stress Triaxial Compression

Consolidated Drained

Consolidation Plots

Initial Conditions

Initial Cell Pressure	σ_3	(kPa)	910
Initial Back Pressure	u_{bi}	(kPa)	650
Pore Water Pressure Input	u_{pwp}	(kPa)	884
Drainage Method			Radial+One End

Final Conditions

PWP Dissipation %	U%	(%)	102.98
Volumetric Strain	ε_v%	(%)	2.36
Corrected Length	L_C	(mm)	197.2
Corrected Area	A_C	(cm2)	84.74
Corrected Volume	V_C	(cc)	1671.166
t100	t_{100}	(min)	92.70
Consolidation	c_V	(m2/year)	2.652
Compressibility	m_V	(m2/MN)	0.098
Test Time	t_F	(h:m:s)	21:37:47
Estimated Strain to Failure	ε%	(%)	5.0
Shear Machine Speed	d_r	(mm/min)	0.00760

Notes

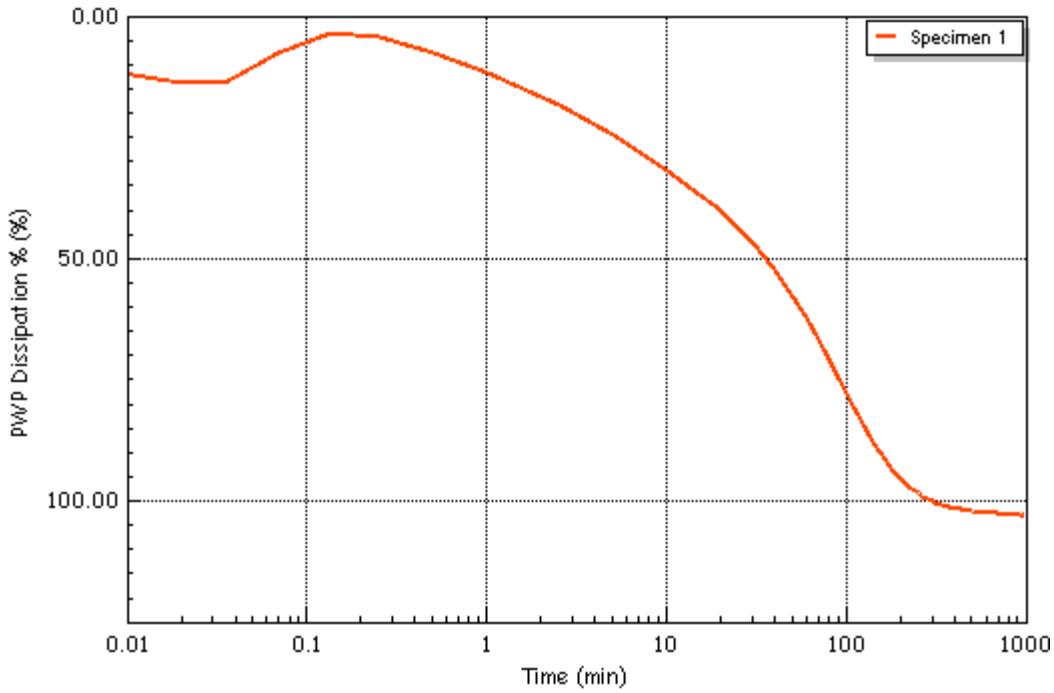

Test Method	BS1377-8 : 1990 : Clause 8			Test Name	58300 WTP-BH045 CD 100mm
Database: .\SQLEXPRESS \ Effective 100				Test Date	14/03/2022
Site Reference				Borehole	WTP-BH045
Jobfile	58300			Sample	NA
Client	Prority Geotechnical Ltd			Depth	13.00
Operator	D.Hammond	Checked	R.John	Approved	R.John

Effective Stress Triaxial Compression

Consolidated Drained

Consolidation Plots

Initial Conditions

Initial Cell Pressure	σ_3	(kPa)	910
Initial Back Pressure	u_{bi}	(kPa)	650
Pore Water Pressure Input	u_{pwp}	(kPa)	884
Drainage Method			Radial+One End

Final Conditions

PWP Dissipation %	U%	(%)	102.98
Volumetric Strain	ε_v%	(%)	2.36
Corrected Length	L_C	(mm)	197.2
Corrected Area	A_C	(cm2)	84.74
Corrected Volume	V_C	(cc)	1671.166
t100	t_{100}	(min)	92.70
Consolidation	c_V	(m2/year)	2.652
Compressibility	m_V	(m2/MN)	0.098
Test Time	t_F	(h:m:s)	21:37:47
Estimated Strain to Failure	ε%	(%)	5.0
Shear Machine Speed	d_r	(mm/min)	0.00760

Notes

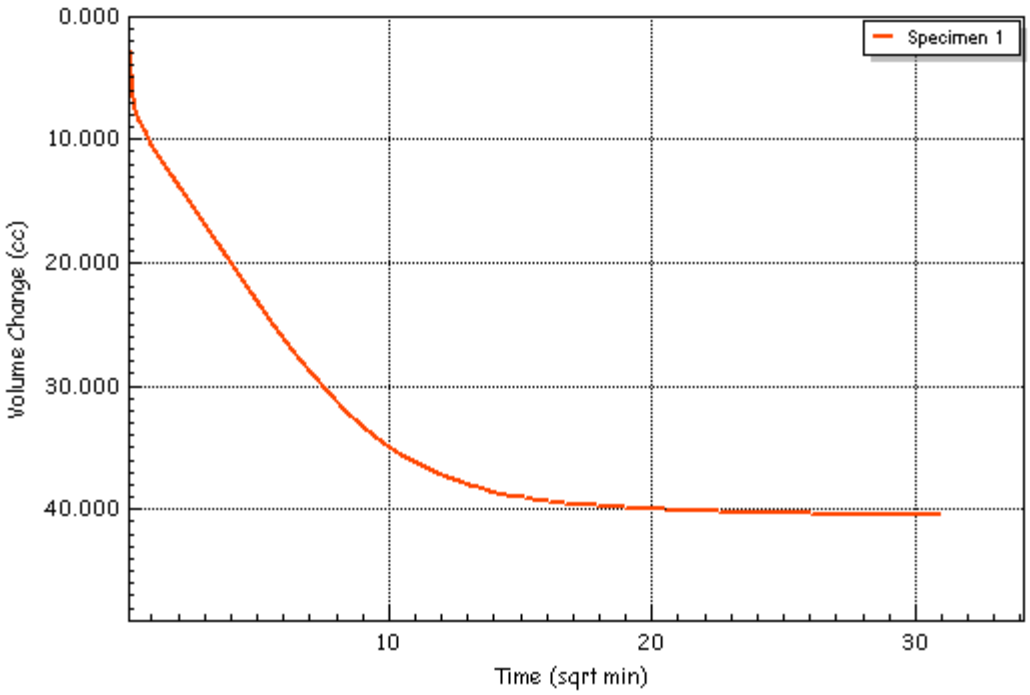

Test Method	BS1377-8 : 1990 : Clause 8			Test Name	58300 WTP-BH045 CD 100mm
Database: .\SQLEXPRESS \ Effective 100				Test Date	14/03/2022
Site Reference				Borehole	WTP-BH045
Jobfile	58300			Sample	NA
Client	Prority Geotechnical Ltd			Depth	13.00
Operator	D.Hammond	Checked	R.John	Approved	R.John

Effective Stress Triaxial Compression

Consolidated Drained

Shear Stage Plots

Effective Cohesion	c'	(kPa)	0.00
Effective Friction Angle	ϕ'	(deg)	0.0
Stress Path Intercept	t_0'	(kPa)	0.00
Stress Path Inclination	θ	(deg)	0.0

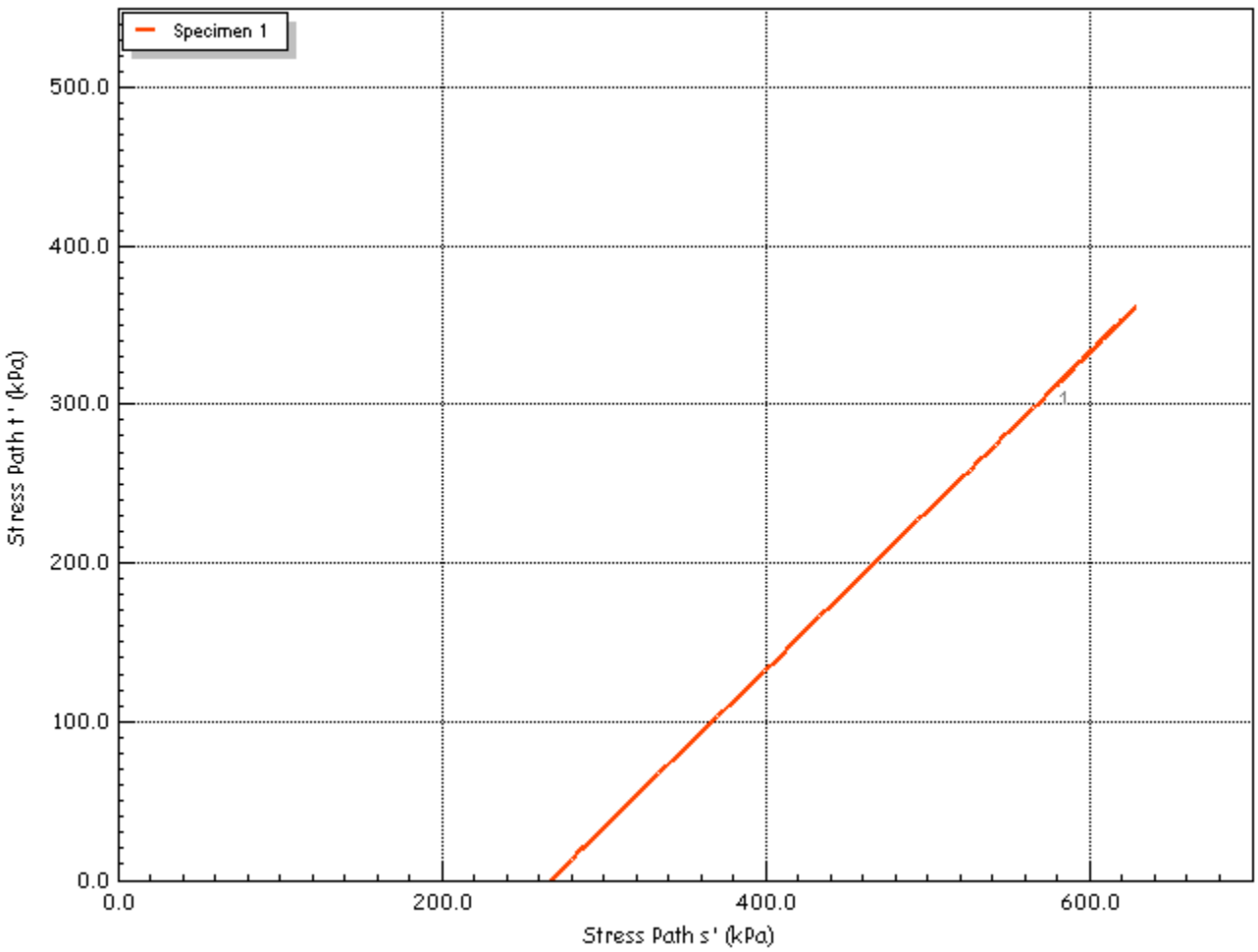

Test Method	BS1377-8 : 1990 : Clause 8	Test Name	58300 WTP-BH045 CD 100mm
Database: .\SQLEXPRESS \ Effective 100		Test Date	14/03/2022
Site Reference		Borehole	WTP-BH045
Jobfile	58300	Sample	NA
Client	Prority Geotechnical Ltd	Depth	13.00
Operator	D.Hammond	Checked	R.John
		Approved	R.John

Effective Stress Triaxial Compression

Consolidated Drained

Shear Stage Plots

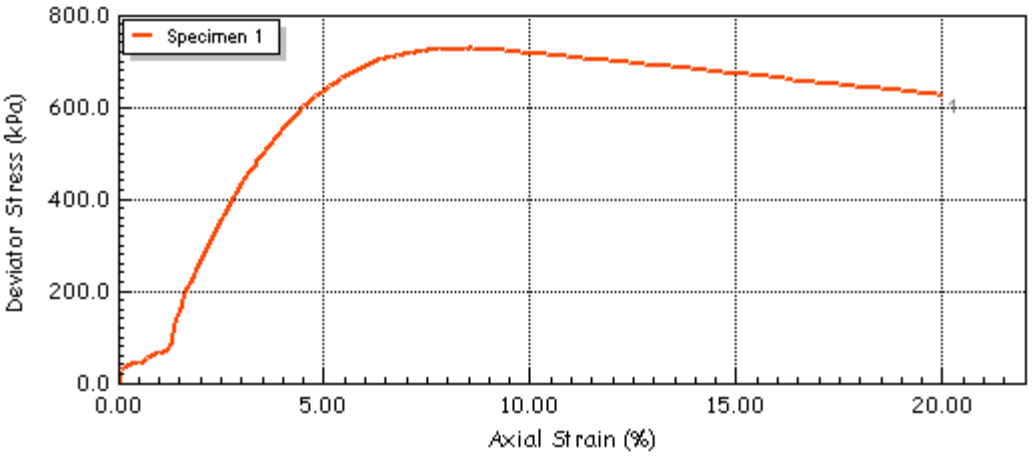

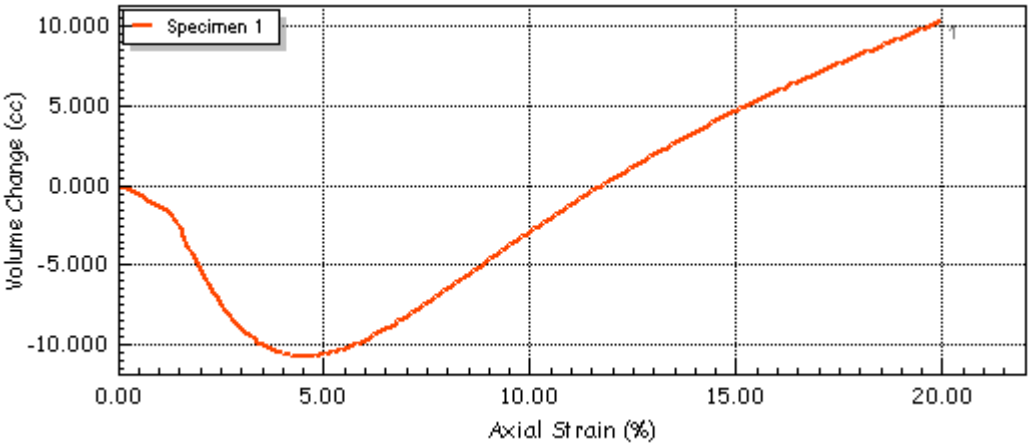

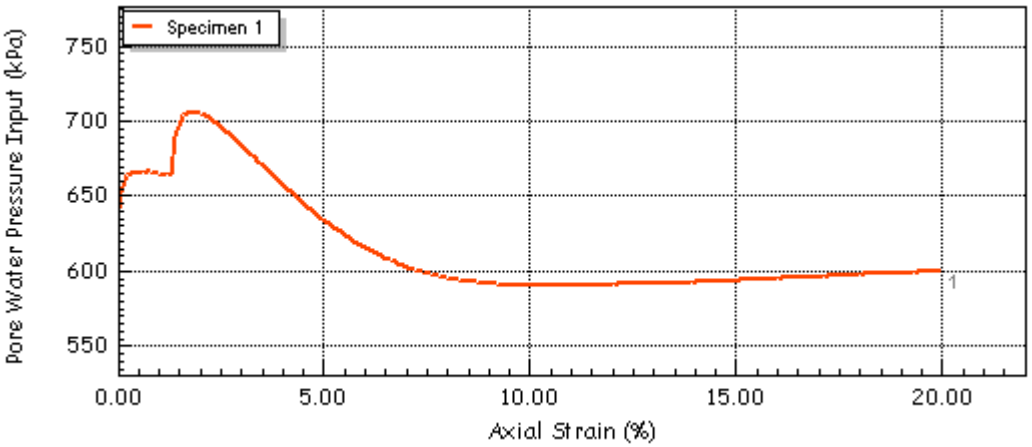

Test Method	BS1377-8 : 1990 : Clause 8		Test Name	58300 WTP-BH045 CD 100mm	
Database: .\SQLEXPRESS \ Effective 100			Test Date	14/03/2022	
Site Reference			Borehole	WTP-BH045	
Jobfile	58300		Sample	NA	
Client	Prority Geotechnical Ltd		Depth	13.00	
Operator	D.Hammond	Checked	R.John	Approved	R.John

Effective Stress Triaxial Compression

Consolidated Drained

Shear Stage Plots

Effective Cohesion	c'	(kPa)	0.00
Effective Friction	ϕ'	(deg)	0.0

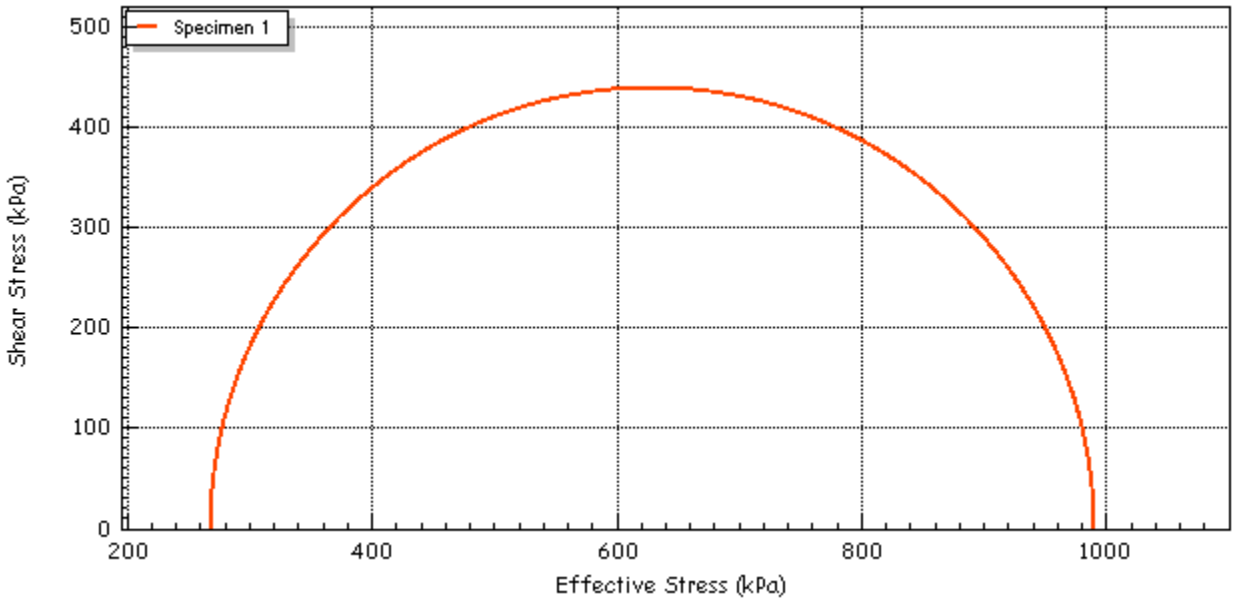

Total Cohesion	c	(kPa)	0.00
Total Friction	ϕ	(deg)	0.0

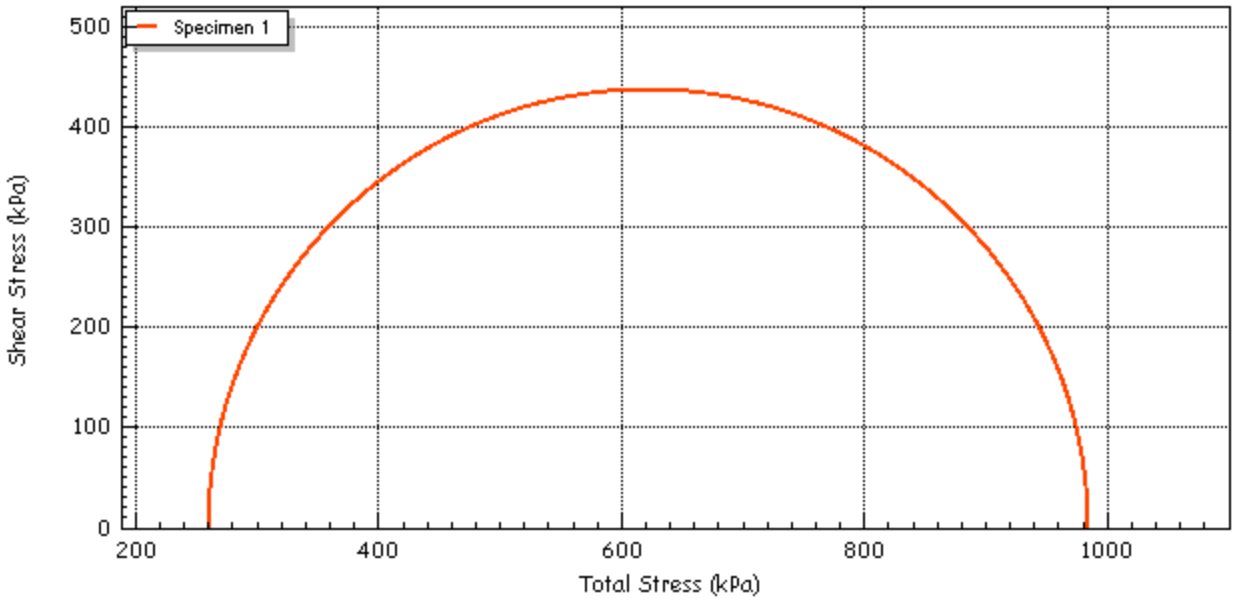

Test Method	BS1377-8 : 1990 : Clause 8	Test Name	58300 WTP-BH045 CD 100mm
Database: .\SQLEXPRESS \ Effective 100		Test Date	14/03/2022
Site Reference		Borehole	WTP-BH045
Jobfile	58300	Sample	NA
Client	Prority Geotechnical Ltd	Depth	13.00

Operator	D.Hammond	Checked	R.John	Approved	R.John

Effective Stress Triaxial Compression

Consolidated Drained

Shear Stage Plots

Effective Cohesion	c'	(kPa)	0.00	Effective Cohesion	c'	(kPa)	0.00
Effective Friction	ϕ'	(deg)	0.0	Effective Friction	ϕ'	(deg)	0.0

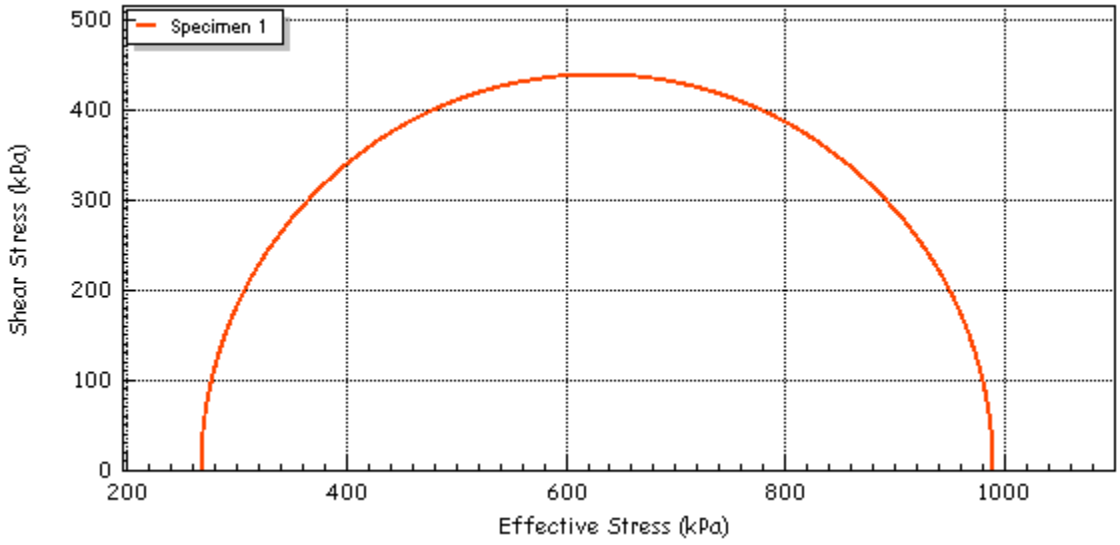

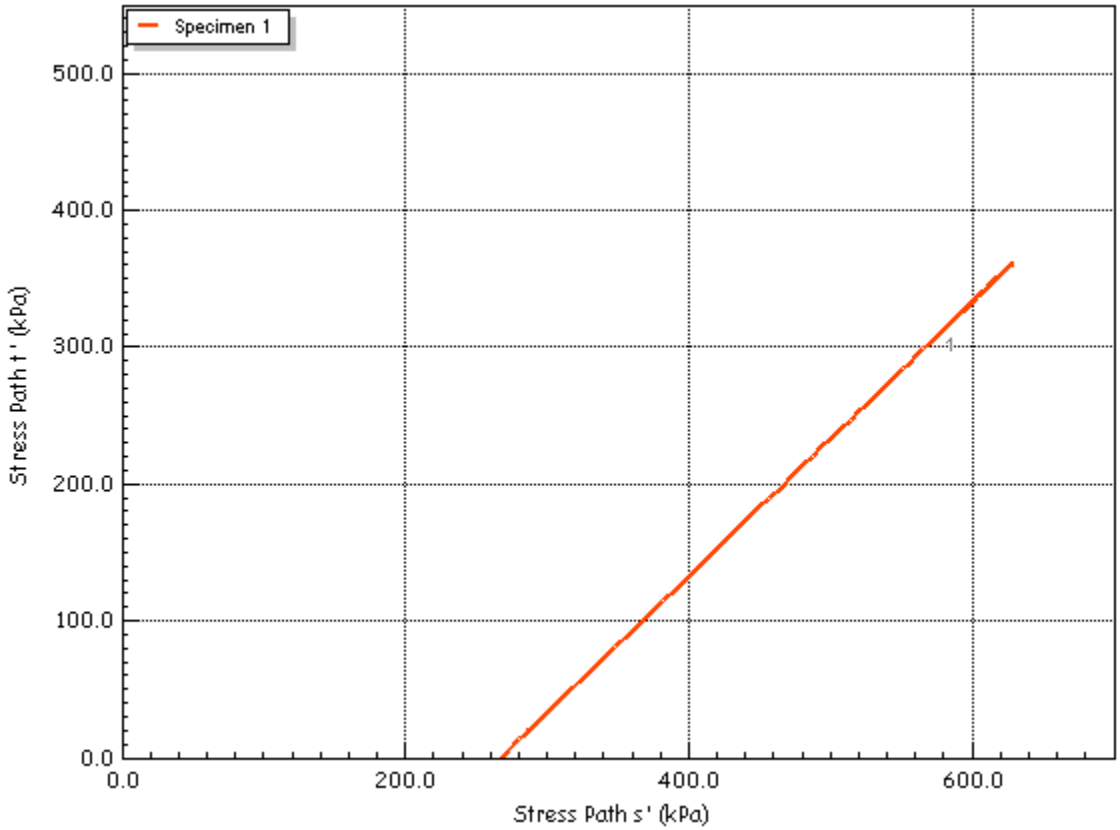

Test Method	BS1377-8 : 1990 : Clause 8			Test Name	58300 WTP-BH045 CD 100mm
Database: .\SQLEXPRESS \ Effective 100				Test Date	14/03/2022
Site Reference				Borehole	WTP-BH045
Jobfile	58300			Sample	NA
Client	Prority Geotechnical Ltd			Depth	13.00
Operator	D.Hammond	Checked	R.John	Approved	R.John

Effective Stress Triaxial Compression

Consolidated Undrained

Summary Report

Sample Details



sketch showing specimen location in original sample

Depth			17.20
Description			Brown fine to medium gravelly silty CLAY
Type			C
Initial Sample Length	L_0	(mm)	76.0
Initial Sample Diameter	D_0	(mm)	38.0
Initial Sample Weight	W_0	(gr)	190.2
Initial Bulk Density	ρ_0	(Mg/m3)	2.21
Particle Density	ρ_s	(Mg/m3)	2.65

Initial Conditions

			Stage 1	2
Initial Cell Pressure	σ_{3i}	(kPa)	1370	
Initial Back Pressure	U_{bi}	(kPa)	1030	
Strain Rate	m_s	(mm/min)	0.02222	
Membrane Thickness	m_b	(mm)	0.400	
Displacement Input	L_{IP}	(mm)	CH 2	
Load Input	N_{IP}	(N)	CH 1	
Pore Water Pressure Input	u_{pwp}	(kPa)	CH 3	
Sample Volume	V	(cc)	CH 6	
Initial Moisture	ω_i	(%)	17	
Initial Dry Density	ρ_{di}	(Mg/m3)	1.88	
Initial Voids Ratio	e_i	.	0.410	
Initial Degree of Saturation	S_i	(%)	100	
B Value	B	.	0.96	

Final Conditions

Final Moisture	ω_f	(%)	17
Final Dry Density	ρ_{df}	(Mg/m3)	1.90
Final Voids Ratio	e_f	.	0.392
Final Degree of Saturation	S_f	(%)	100.0

			Stage 1	2
Failure Criteria		.	Max. Dev. Stress	
Strain At Failure	ε_f	(%)	10.26	
Stress At Failure	$(\sigma_1-\sigma_3)$	(kPa)	692.5	
Minor Stress At Failure	σ_3'	(kPa)	360.9	
Major Stress At Failure	σ_1'	(kPa)	1053.4	
Principal Stress At Failure	σ_1'/σ_3'		2.919	
PwP At Failure Criteria	u_f		1009.1	

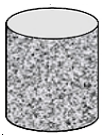

Notes

Test Method	BS1377-8 : 1990 : Clause 7	Test Name	cell 6
Database: .\SQLEXPRESS \ Test 1		Test Date	24/03/2022
Site Reference		Borehole	wtp-bh064
Jobfile	58300	Sample	17.2m
Client	Priority Geotechnical Ltd	Depth	17.20

Operator	D.Hammond	Checked	R.John	Approved	R.John

Effective Stress Triaxial Compression

Consolidated Undrained

Saturation Plots

Saturation Method			Ramped
Cell Pressure Input	σ	(kPa)	1050
Pore Water Pressure Input	u_{pwp}	(kPa)	1035
B Value	B	.	0.96

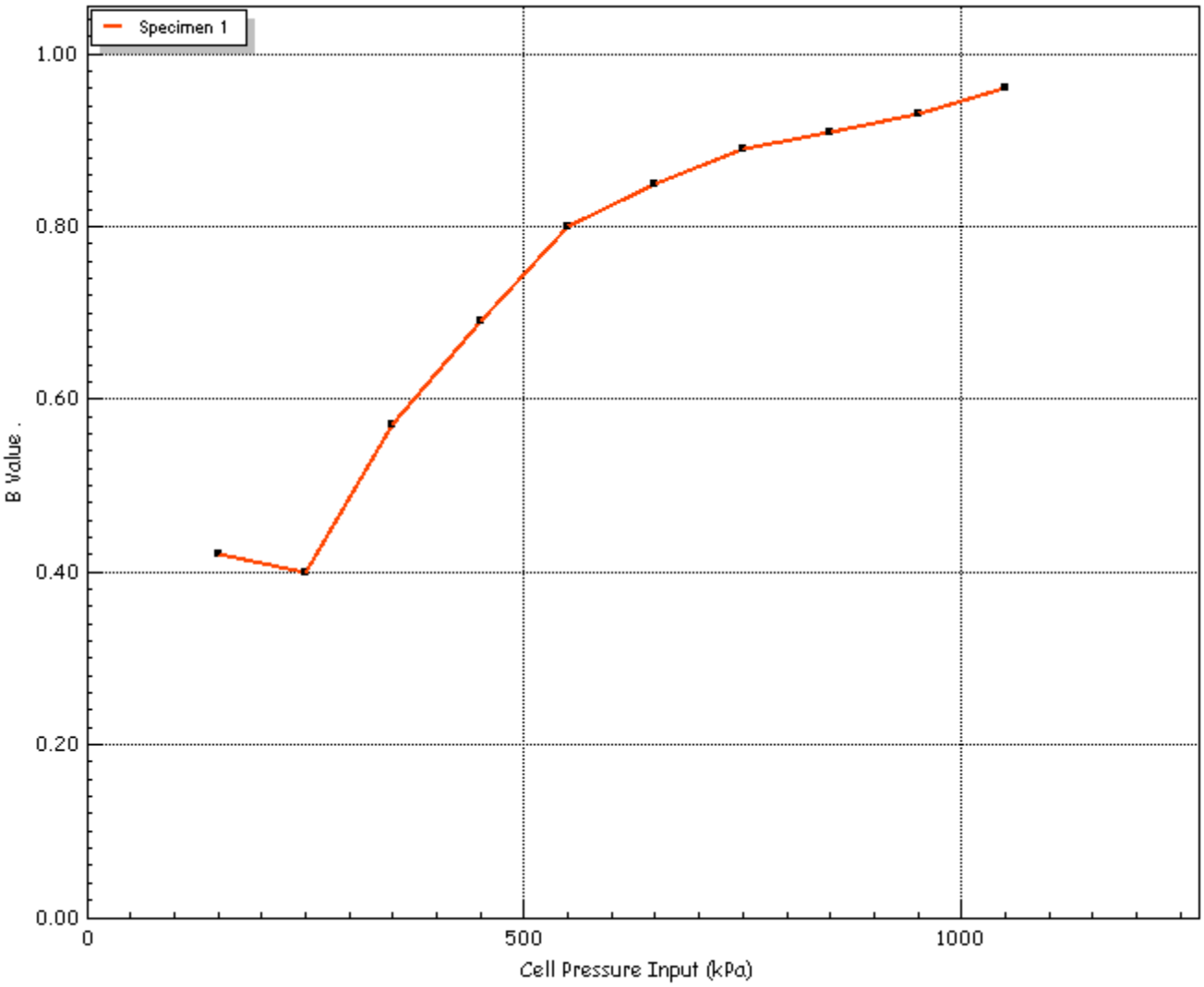

Test Method	BS1377-8 : 1990 : Clause 7			Test Name	cell 6
Database: .\SQLEXPRESS \ Test 1				Test Date	24/03/2022
Site Reference				Borehole	wtp-bh064
Jobfile	58300			Sample	17.2m
Client	Priority Geotechnical Ltd			Depth	17.20
Operator	D.Hammond	Checked	R.John	Approved	R.John

Effective Stress Triaxial Compression

Consolidated Undrained

Consolidation Plots

Initial Conditions

Initial Cell Pressure	σ_3	(kPa)	1370
Initial Back Pressure	u_{bi}	(kPa)	1030
Pore Water Pressure Input	u_{pwp}	(kPa)	1331
Drainage Method			Radial+One End

Final Conditions

PWP Dissipation %	U%	(%)	97.60
Volumetric Strain	ε_v%	(%)	1.99
Corrected Length	L_C	(mm)	75.5
Corrected Area	A_C	(cm2)	11.19
Corrected Volume	V_C	(cc)	84.478
t100	t_{100}	(min)	94.38
Consolidation	c_V	(m2/year)	0.316
Compressibility	m_V	(m2/MN)	0.068
Test Time	t_F	(h:m:s)	02:49:53
Estimated Strain to Failure	ε%	(%)	5.0
Shear Machine Speed	d_r	(mm/min)	0.02222

Notes

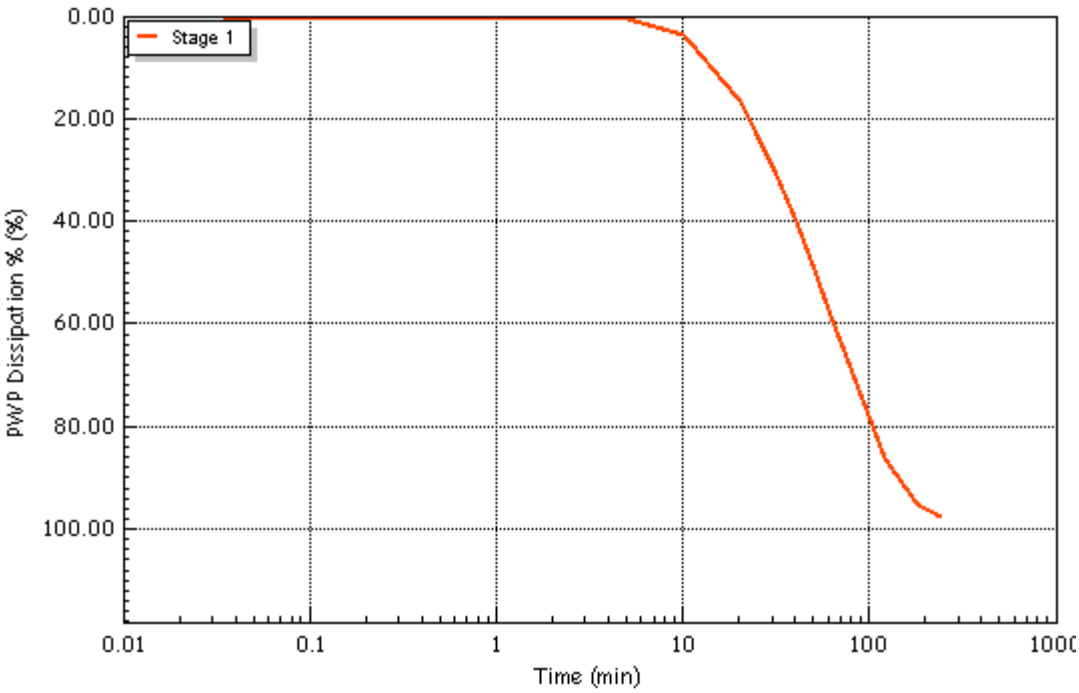

Test Method	BS1377-8 : 1990 : Clause 7	Test Name	cell 6
Database: .\SQLEXPRESS \ Test 1		Test Date	24/03/2022
Site Reference		Borehole	wtp-bh064
Jobfile	58300	Sample	17.2m
Client	Priority Geotechnical Ltd	Depth	17.20

Operator	D.Hammond	Checked	R.John	Approved	R.John

Effective Stress Triaxial Compression

Consolidated Undrained

Consolidation Plots

Initial Conditions

Initial Cell Pressure	σ_3	(kPa)	1370
Initial Back Pressure	u_{bi}	(kPa)	1030
Pore Water Pressure Input	u_{pwp}	(kPa)	1331
Drainage Method			Radial+One End

Final Conditions

PWP Dissipation %	U%	(%)	97.60
Volumetric Strain	ε_v%	(%)	1.99
Corrected Length	L_C	(mm)	75.5
Corrected Area	A_C	(cm2)	11.19
Corrected Volume	V_C	(cc)	84.478
t100	t_{100}	(min)	94.38
Consolidation	c_V	(m2/year)	0.316
Compressibility	m_V	(m2/MN)	0.068
Test Time	t_F	(h:m:s)	02:49:53
Estimated Strain to Failure	ε%	(%)	5.0
Shear Machine Speed	d_r	(mm/min)	0.02222

Notes

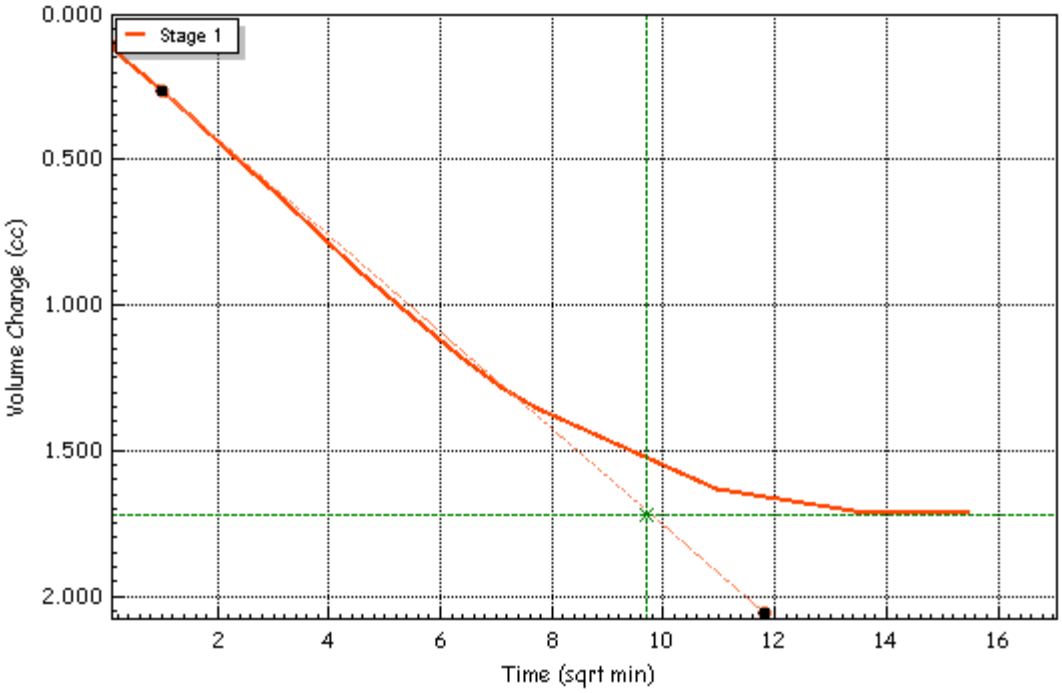

Test Method	BS1377-8 : 1990 : Clause 7			Test Name	cell 6
Database: .\SQLEXPRESS \ Test 1				Test Date	24/03/2022
Site Reference				Borehole	wtp-bh064
Jobfile	58300			Sample	17.2m
Client	Priority Geotechnical Ltd			Depth	17.20
Operator	D.Hammond	Checked	R.John	Approved	R.John

Effective Stress Triaxial Compression

Consolidated Undrained

Shear Stage Plots

Effective Cohesion	c'	(kPa)	0.00
Effective Friction Angle	ϕ'	(deg)	0.0
Stress Path Intercept	t_0'	(kPa)	0.00
Stress Path Inclination	θ	(deg)	0.0

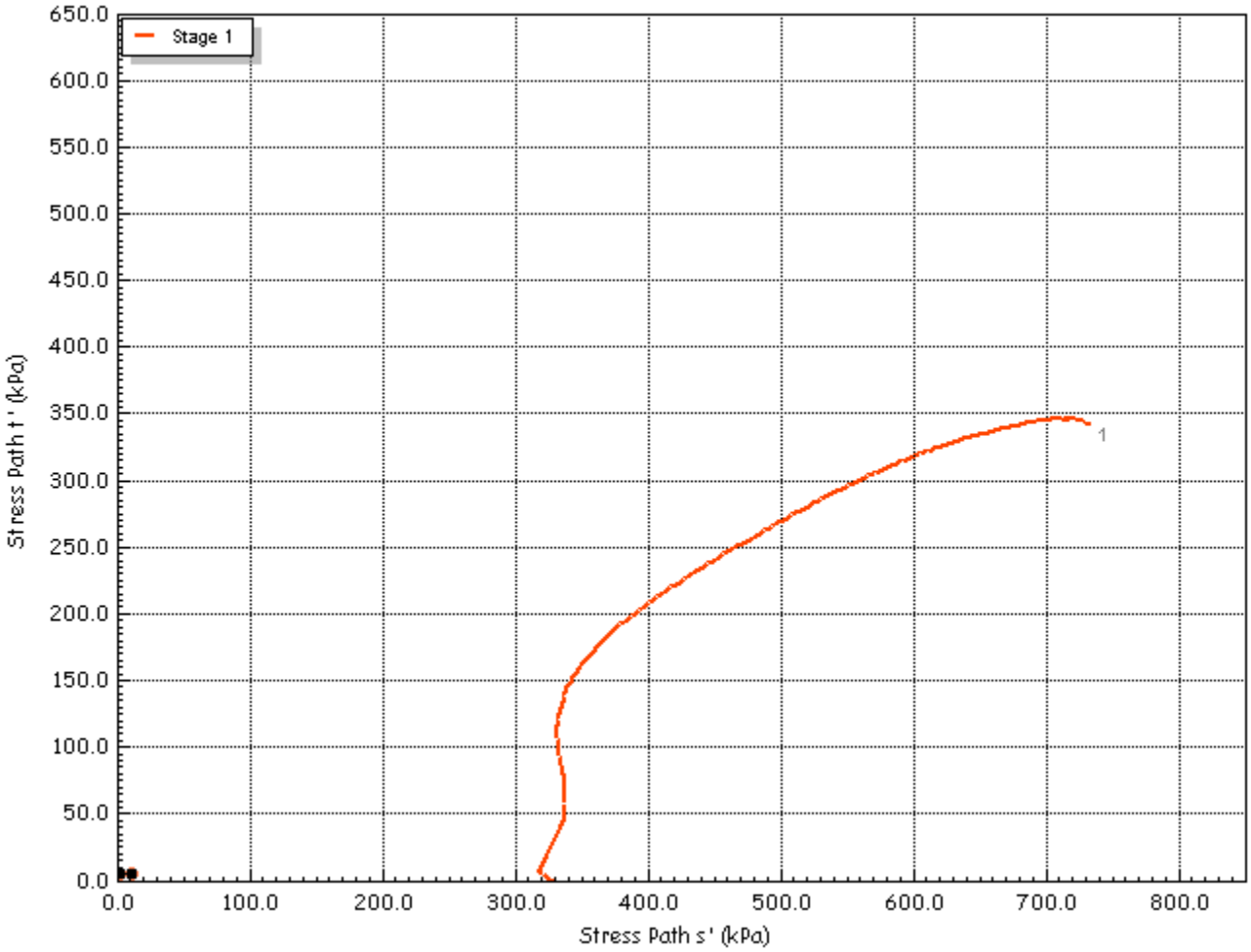

Test Method	BS1377-8 : 1990 : Clause 7			Test Name	cell 6
Database: .\SQLEXPRESS \ Test 1				Test Date	24/03/2022
Site Reference				Borehole	wtp-bh064
Jobfile	58300			Sample	17.2m
Client	Priority Geotechnical Ltd			Depth	17.20
Operator	D.Hammond	Checked	R.John	Approved	R.John

Effective Stress Triaxial Compression

Consolidated Undrained

Shear Stage Plots

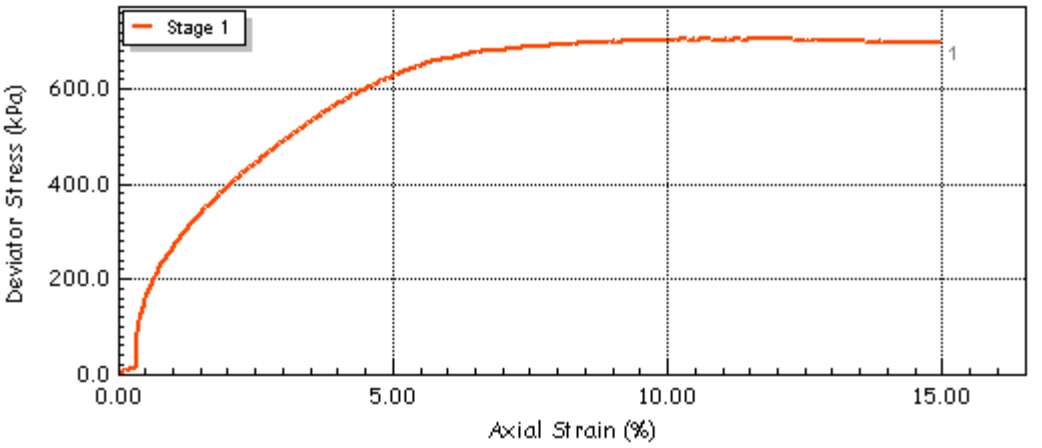

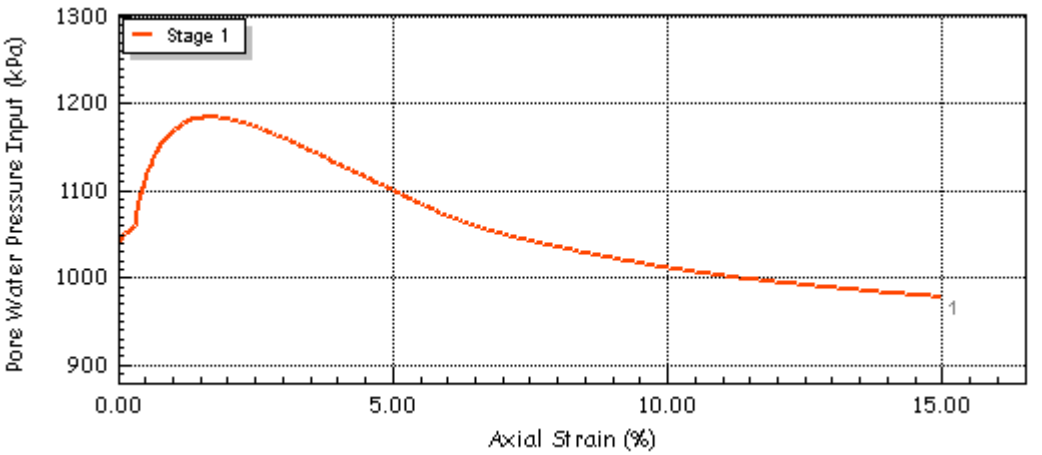

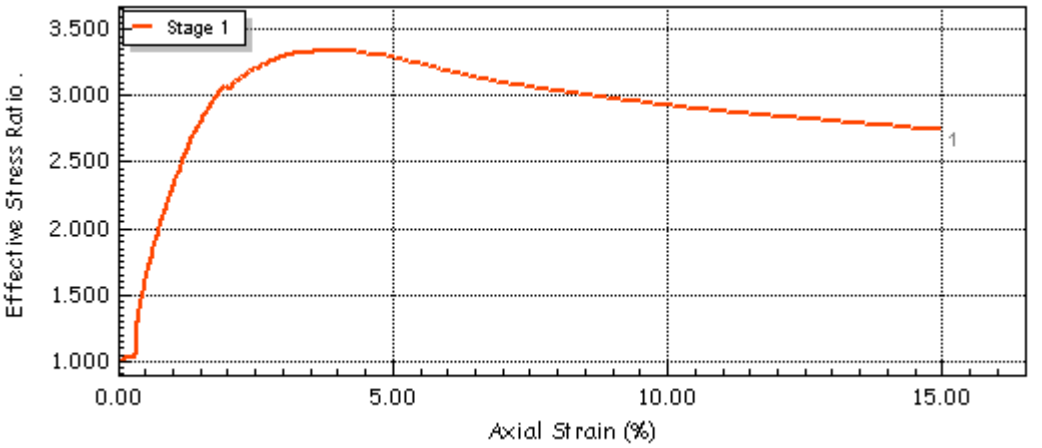

Test Method	BS1377-8 : 1990 : Clause 7		Test Name	cell 6	
Database: .\SQLEXPRESS \ Test 1			Test Date	24/03/2022	
Site Reference			Borehole	wtp-bh064	
Jobfile	58300		Sample	17.2m	
Client	Priority Geotechnical Ltd		Depth	17.20	
Operator	D.Hammond	Checked	R.John	Approved	R.John

Effective Stress Triaxial Compression

Consolidated Undrained

Shear Stage Plots

Effective Cohesion	c'	(kPa)	0.00
Effective Friction	ϕ'	(deg)	0.0

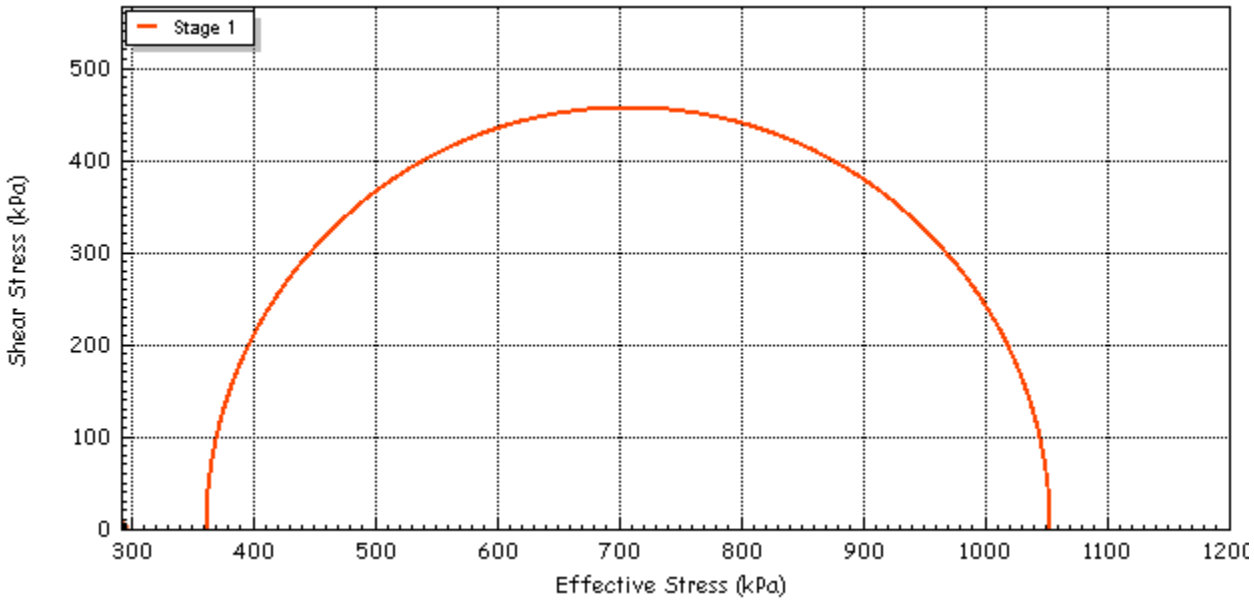

Total Cohesion	c	(kPa)	0.00
Total Friction	ϕ	(deg)	0.0

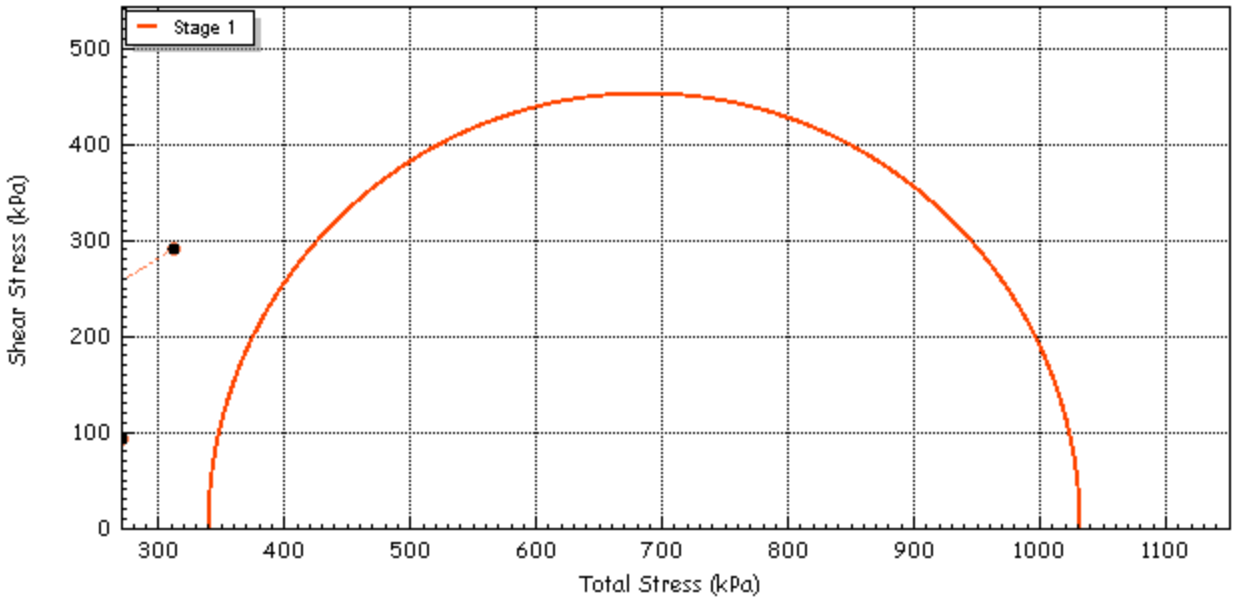

Test Method	BS1377-8 : 1990 : Clause 7			Test Name	cell 6
Database: .\SQLEXPRESS \ Test 1				Test Date	24/03/2022
Site Reference				Borehole	wtp-bh064
Jobfile	58300			Sample	17.2m
Client	Priority Geotechnical Ltd			Depth	17.20
Operator	D.Hammond	Checked	R.John	Approved	R.John

Effective Stress Triaxial Compression

Consolidated Undrained

Shear Stage Plots

Effective Cohesion	c'	(kPa)	0.00	Effective Cohesion	c'	(kPa)	0.00
Effective Friction	ϕ'	(deg)	0.0	Effective Friction	ϕ'	(deg)	0.0

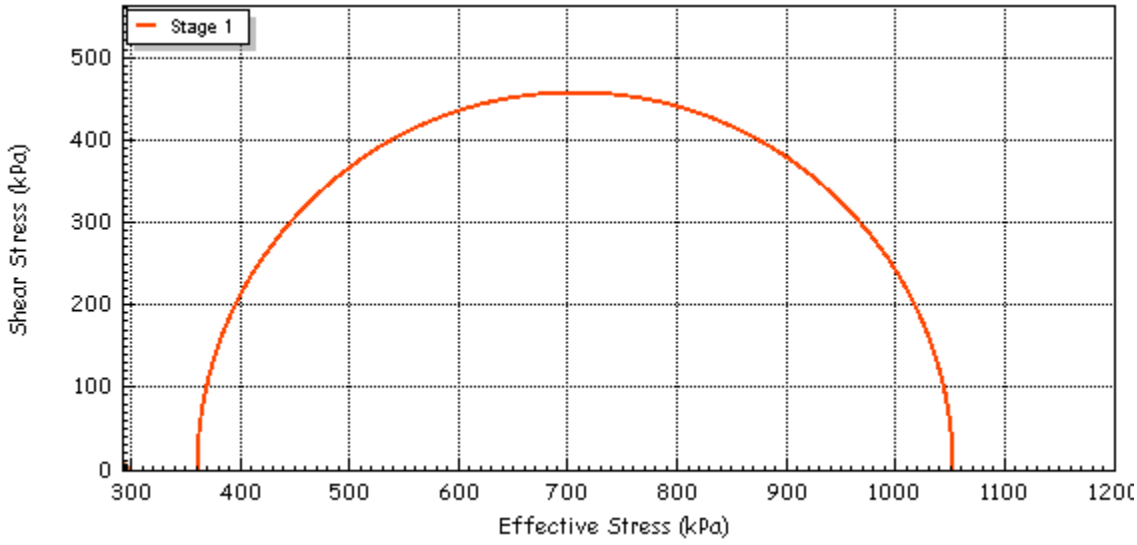

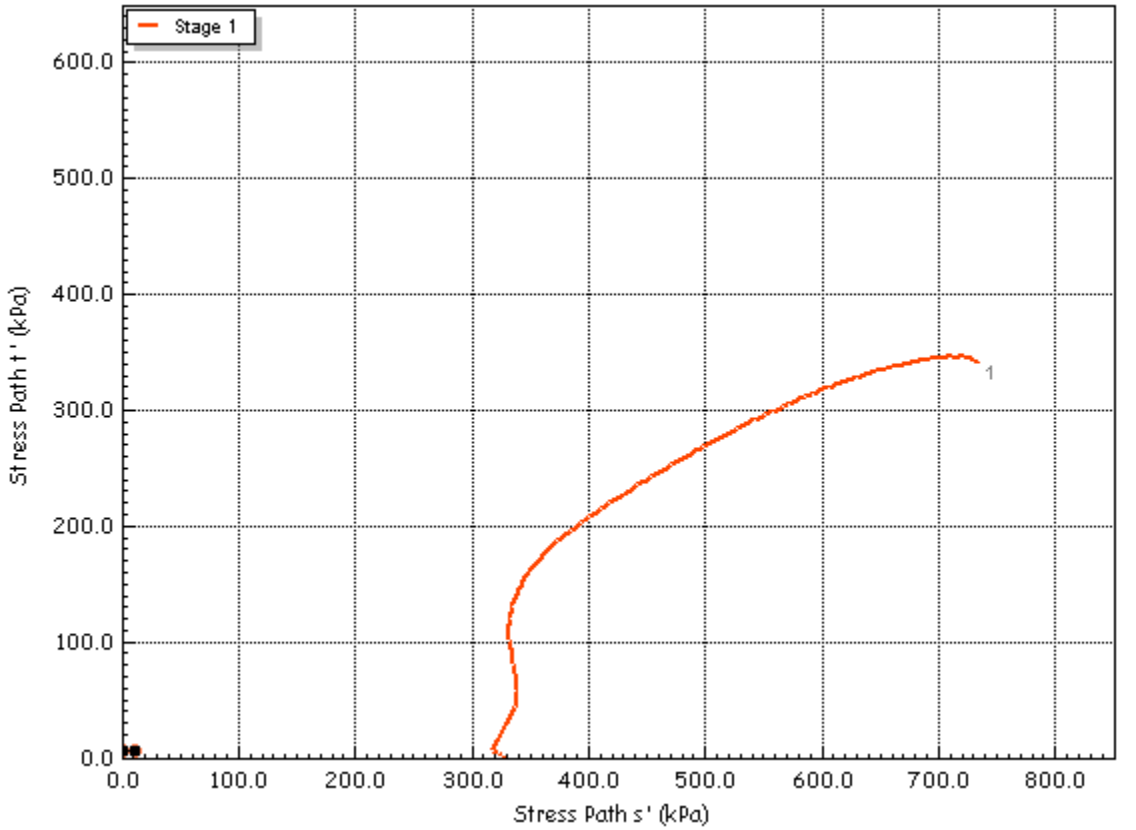

Test Method	BS1377-8 : 1990 : Clause 7		Test Name	cell 6	
Database: .\SQLEXPRESS \ Test 1			Test Date	24/03/2022	
Site Reference			Borehole	wtp-bh064	
Jobfile	58300		Sample	17.2m	
Client	Priority Geotechnical Ltd		Depth	17.20	
Operator	D.Hammond	Checked R.John		Approved	R.John

Effective Stress Triaxial Compression

Consolidated Drained

Summary Report

Sample Details



sketch showing specimen location in original sample

Depth			7.25
Description			Brown, Fine to Medium Gravel, Silty, CLAY
Type			C
Initial Sample Length	L_0	(mm)	205.7
Initial Sample Diameter	D_0	(mm)	105.5
Initial Sample Weight	W_0	(gr)	4334.6
Initial Bulk Density	ρ_0	(Mg/m3)	2.41
Particle Density	ρ_s	(Mg/m3)	2.65

Initial Conditions

			Stage 1	2	3	4
Initial Cell Pressure	σ_{3i}	(kPa)	850	851	850	
Initial Back Pressure	U_{bi}	(kPa)	720	591	331	
Strain Rate	m_s	(mm/min)	0.04000	0.04000	0.04000	
Membrane Thickness	m_b	(mm)	0.400			
Displacement Input	L_{IP}	(mm)	CH 2			
Load Input	N_{IP}	(N)	CH 4			
Pore Water Pressure Input	u_{pwp}	(kPa)	CH 3			
Sample Volume	V	(cc)	CH 6			
Initial Moisture	ω_i	(%)	12			
Initial Dry Density	ρ_{di}	(Mg/m3)	2.15			
Initial Voids Ratio	e_i	.	0.231			
Initial Degree of Saturation	S_i	(%)	100			
B Value	B	.	0.95			

Final Conditions

Final Moisture	ω_f	(%)	11
Final Dry Density	ρ_{df}	(Mg/m3)	2.22
Final Voids Ratio	e_f	.	0.195
Final Degree of Saturation	S_f	(%)	100.0

			Stage 1	2	3	4
Failure Criteria		.	Max. Dev. Stress	Max. Dev. Stress	Max. Dev. Stress	
Strain At Failure	ε_f	(%)	1.88	10.17	15.18	
Stress At Failure	$(\sigma_1-\sigma_3)$	(kPa)	184.5	691.1	980.0	
Minor Stress At Failure	σ_3'	(kPa)	129.8	256.8	509.1	
Major Stress At Failure	σ_1'	(kPa)	314.2	947.9	1489.1	
Principal Stress At Failure	σ_1'/σ_3'		2.421	3.692	2.925	
PwP At Failure Criteria	u_f		766.9	537.4	314.8	

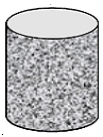

Notes

Test Method	BS1377-8 : 1990 : Clause 8	Test Name	58300 WTP-BH073 CD 100mm Multi
Database: .\SQLEXPRESS \ Test 1		Test Date	15/03/2022
Site Reference		Borehole	WTP-BH073
Jobfile	58300	Sample	NA
Client	Priority Geotechnical Ltd	Depth	7.25

Operator	D.Hammond	Checked	R.John	Approved	R.John

Effective Stress Triaxial Compression

Consolidated Drained

Saturation Plots

Saturation Method			Ramped
Cell Pressure Input	σ	(kPa)	850
Pore Water Pressure Input	u pwp	(kPa)	836
B Value	B	.	0.95

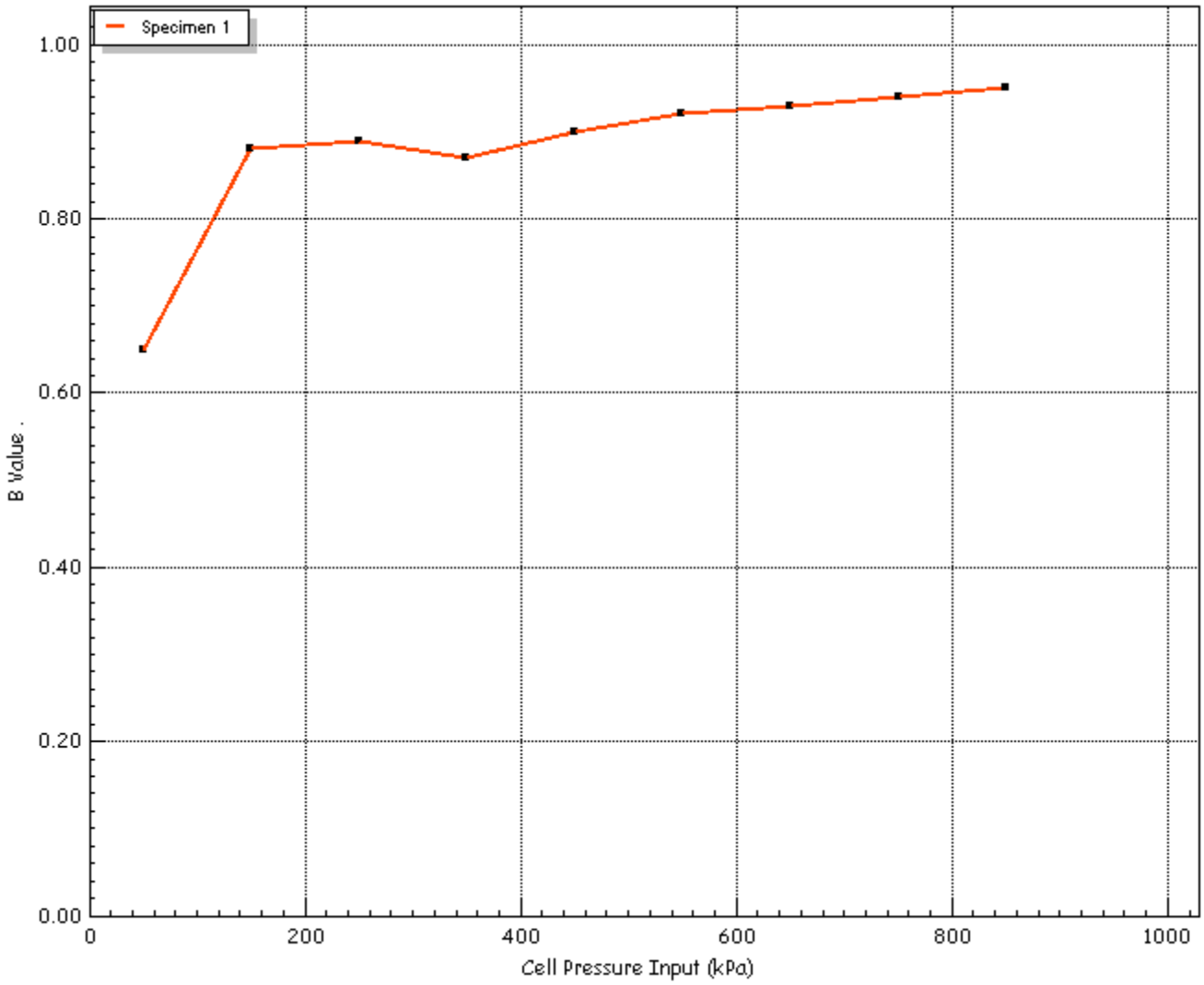

Test Method	BS1377-8 : 1990 : Clause 8			Test Name	58300 WTP-BH073 CD 100mm Multi
Database: .\SQLEXPRESS \ Test 1				Test Date	15/03/2022
Site Reference				Borehole	WTP-BH073
Jobfile	58300			Sample	NA
Client	Priority Geotechnical Ltd			Depth	7.25
Operator	D.Hammond	Checked	R.John	Approved	R.John

Effective Stress Triaxial Compression

Consolidated Drained

Consolidation Plots

Initial Conditions

			Stage 1	2	3
Initial Cell Pressure	σ_3	(kPa)	850	851	850
Initial Back Pressure	u_{bi}	(kPa)	720	591	331
Pore Water Pressure Input	u_{pwp}	(kPa)	826	732	594
Drainage Method			Radial+One End		

Final Conditions

			Stage 1	2	3
PWP Dissipation %	U%	(%)	99.95	97.59	100.00
Volumetric Strain	ε_v%	(%)	1.52	0.52	0.76
Corrected Length	L_C	(mm)	204.7	200.4	182.9
Corrected Area	A_C	(cm2)	86.53	87.87	95.54
Corrected Volume	V_C	(cc)	1770.783	1761.355	1747.665
t100	t_{100}	(min)	307.26	298.42	120.00
Consolidation	c_V	(m2/year)	0.779	0.802	1.995
Compressibility	m_V	(m2/MN)	0.144	0.038	0.029
Test Time	t_F	(h:m:s)	71:41:41	69:37:56	28:00:00
Estimated Strain to Failure	ε%	(%)	5.0	5.0	5.0
Shear Machine Speed	d_r	(mm/min)	0.00238	0.00240	0.00544

Notes

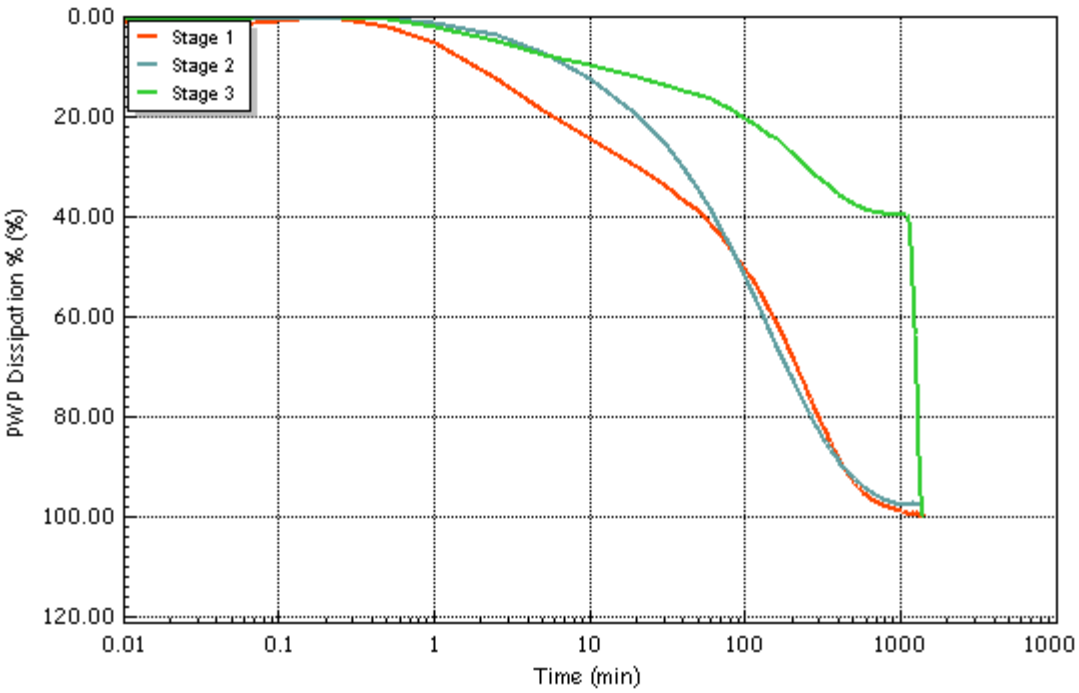

Test Method	BS1377-8 : 1990 : Clause 8	Test Name	58300 WTP-BH073 CD 100mm Multi
Database: .\SQLEXPRESS \ Test 1		Test Date	15/03/2022
Site Reference		Borehole	WTP-BH073
Jobfile	58300	Sample	NA
Client	Priority Geotechnical Ltd	Depth	7.25

Operator	D.Hammond	Checked	R.John	Approved	R.John

Effective Stress Triaxial Compression

Consolidated Drained

Consolidation Plots

Initial Conditions

			Stage 1	2	3
Initial Cell Pressure	σ_3	(kPa)	850	851	850
Initial Back Pressure	u_{bi}	(kPa)	720	591	331
Pore Water Pressure Input	u_{pwp}	(kPa)	826	732	594
Drainage Method			Radial+One End		

Final Conditions

			Stage 1	2	3
PWP Dissipation %	U%	(%)	99.95	97.59	100.00
Volumetric Strain	ε_v%	(%)	1.52	0.52	0.76
Corrected Length	L_C	(mm)	204.7	200.4	182.9
Corrected Area	A_C	(cm2)	86.53	87.87	95.54
Corrected Volume	V_C	(cc)	1770.783	1761.355	1747.665
t100	t_{100}	(min)	307.26	298.42	120.00
Consolidation	c_V	(m2/year)	0.779	0.802	1.995
Compressibility	m_V	(m2/MN)	0.144	0.038	0.029
Test Time	t_F	(h:m:s)	71:41:41	69:37:56	28:00:00
Estimated Strain to Failure	ε%	(%)	5.0	5.0	5.0
Shear Machine Speed	d_r	(mm/min)	0.00238	0.00240	0.00544

Notes

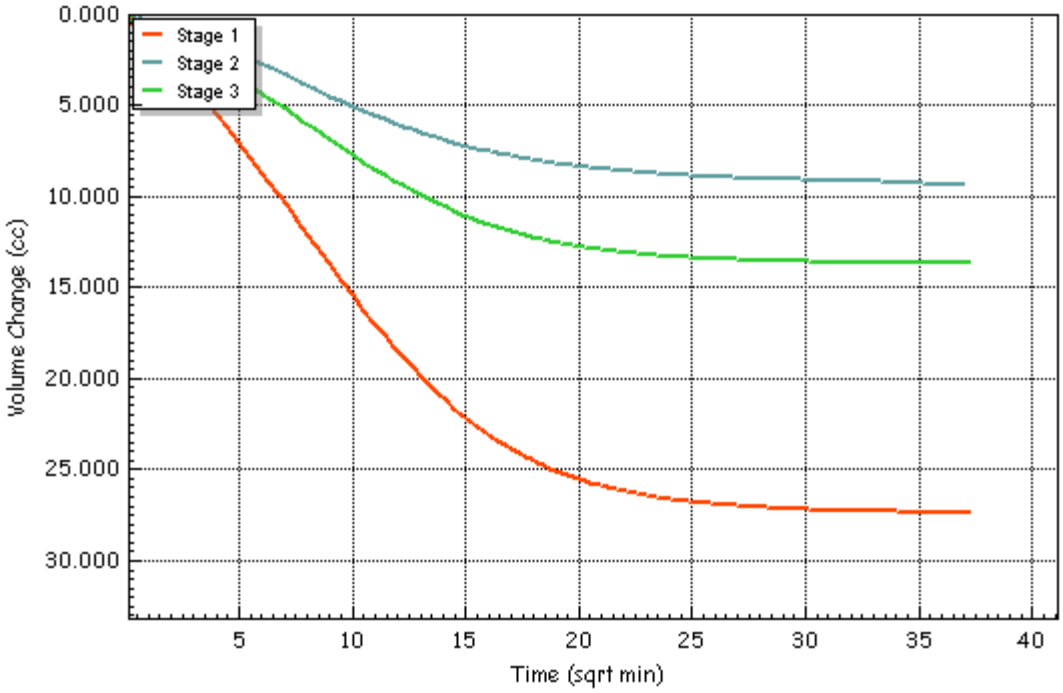

Test Method	BS1377-8 : 1990 : Clause 8	Test Name	58300 WTP-BH073 CD 100mm Multi
Database: .\SQLEXPRESS \ Test 1		Test Date	15/03/2022
Site Reference		Borehole	WTP-BH073
Jobfile	58300	Sample	NA
Client	Priority Geotechnical Ltd	Depth	7.25

Operator	D.Hammond	Checked	R.John	Approved	R.John

Effective Stress Triaxial Compression

Consolidated Drained

Shear Stage Plots

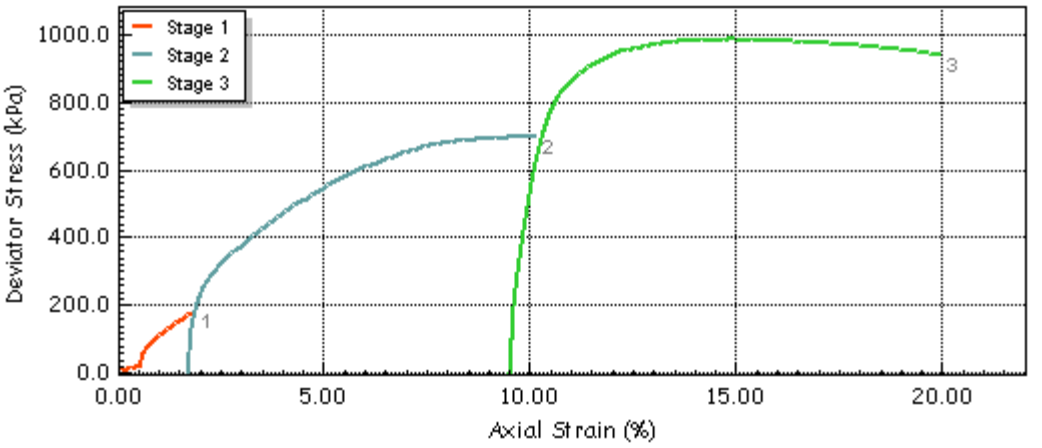

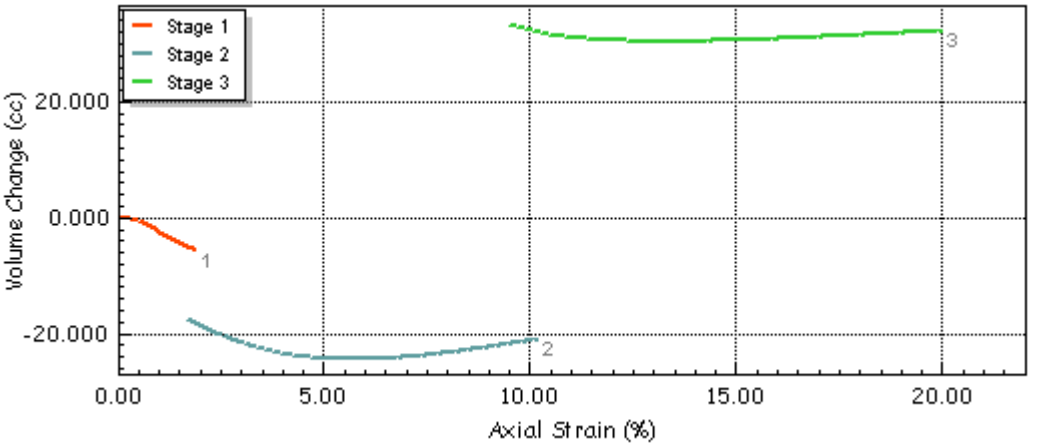

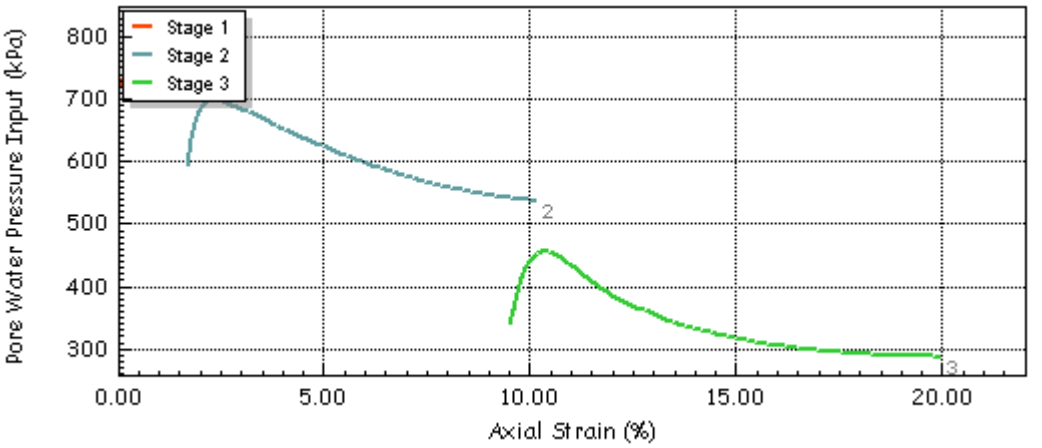

GSTL	Test Method	BS1377-8 : 1990 : Clause 8	Test Name	58300 WTP-BH073 CD 100mm Multi	
	Database: .\SQLEXPRESS \ Test 1		Test Date	15/03/2022	
	Site Reference		Borehole	WTP-BH073	
	Jobfile	58300	Sample	NA	
	Client	Priority Geotechnical Ltd	Depth	7.25	
	Operator	D.Hammond	Checked	R.John	Approved R.John

Effective Stress Triaxial Compression

Consolidated Drained

Shear Stage Plots

Effective Cohesion	c'	(kPa)	0.00
Effective Friction Angle	ϕ'	(deg)	31.2
Stress Path Intercept	t_0'	(kPa)	0.00
Stress Path Inclination	θ	(deg)	27.4

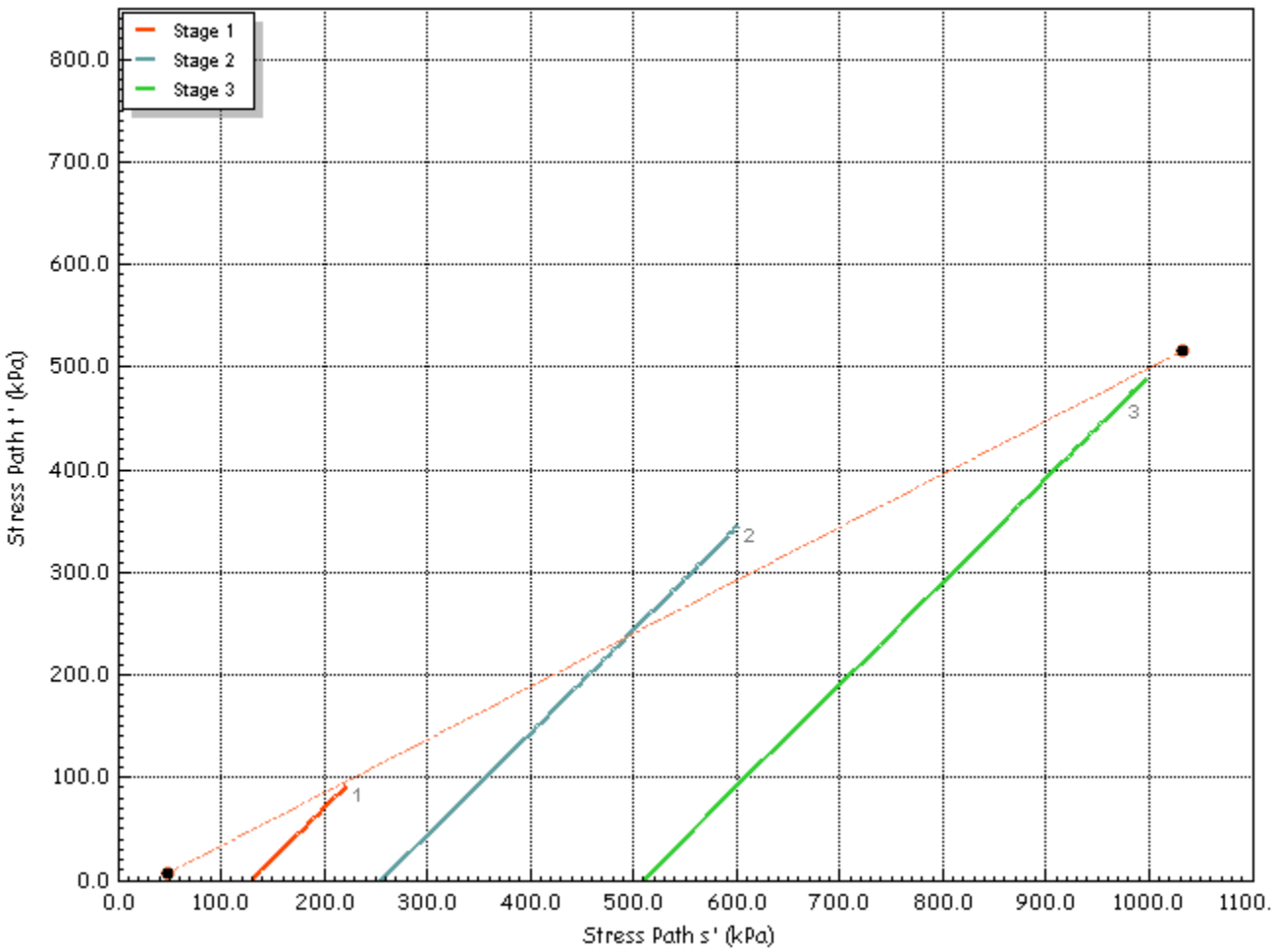

Test Method	BS1377-8 : 1990 : Clause 8	Test Name	58300 WTP-BH073 CD 100mm Multi
Database: .\SQLEXPRESS \ Test 1		Test Date	15/03/2022
Site Reference		Borehole	WTP-BH073
Jobfile	58300	Sample	NA
Client	Priority Geotechnical Ltd	Depth	7.25
Operator	D.Hammond	Checked	R.John
		Approved	R.John

Effective Stress Triaxial Compression

Consolidated Drained

Shear Stage Plots

Effective Cohesion	c'	(kPa)	0.00
Effective Friction	ϕ'	(deg)	29.6

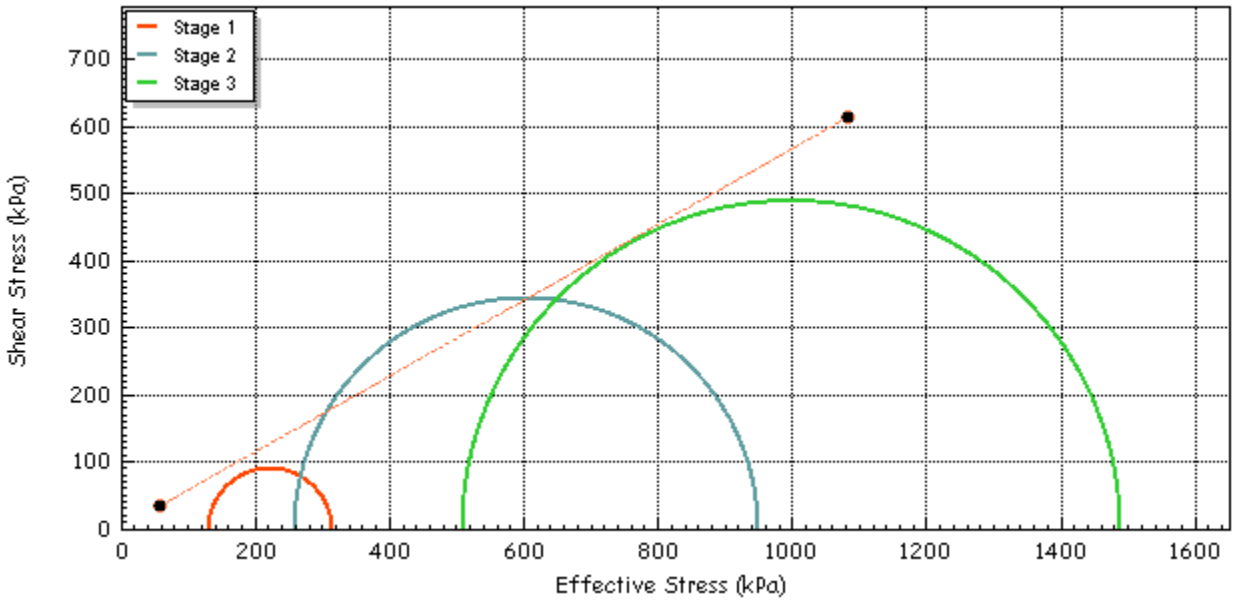

Total Cohesion	c	(kPa)	0.00
Total Friction	ϕ	(deg)	28.8

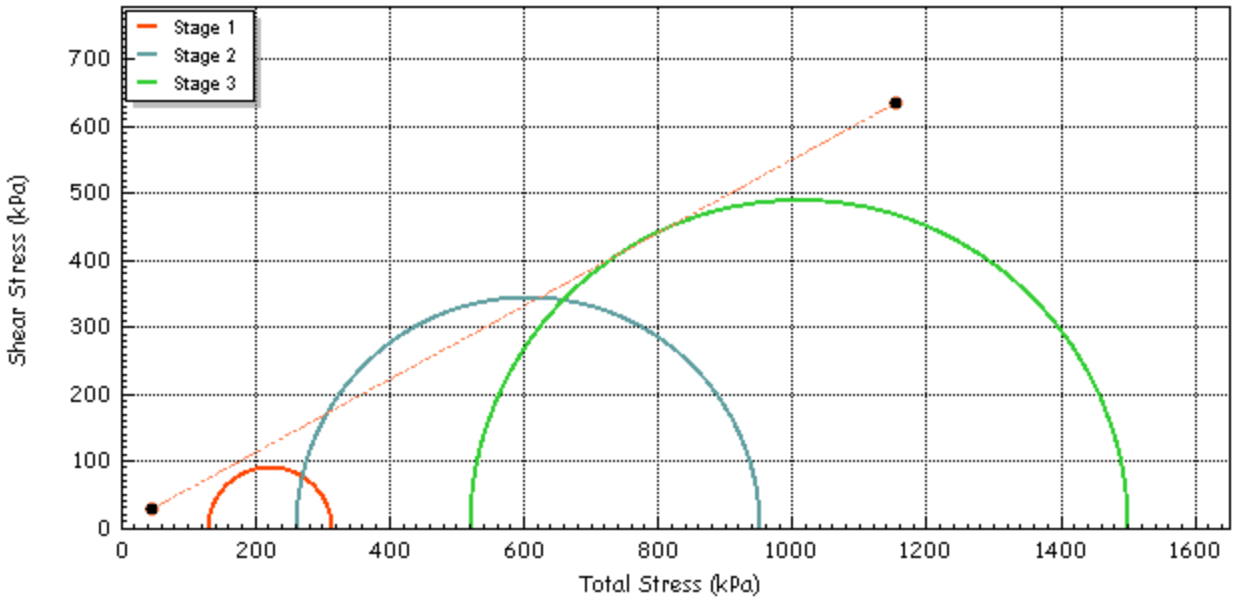

Test Method	BS1377-8 : 1990 : Clause 8	Test Name	58300 WTP-BH073 CD 100mm
Database: .\SQLEXPRESS \ Test 1		Test Date	15/03/2022
Site Reference		Borehole	WTP-BH073
Jobfile	58300	Sample	NA
Client	Priority Geotechnical Ltd	Depth	7.25

Operator	D.Hammond	Checked	R.John	Approved	R.John

Effective Stress Triaxial Compression

Consolidated Drained

Shear Stage Plots

Effective Cohesion	c'	(kPa)	0.00	Effective Cohesion	c'	(kPa)	0.00
Effective Friction	ϕ'	(deg)	29.6	Effective Friction	ϕ'	(deg)	31.2

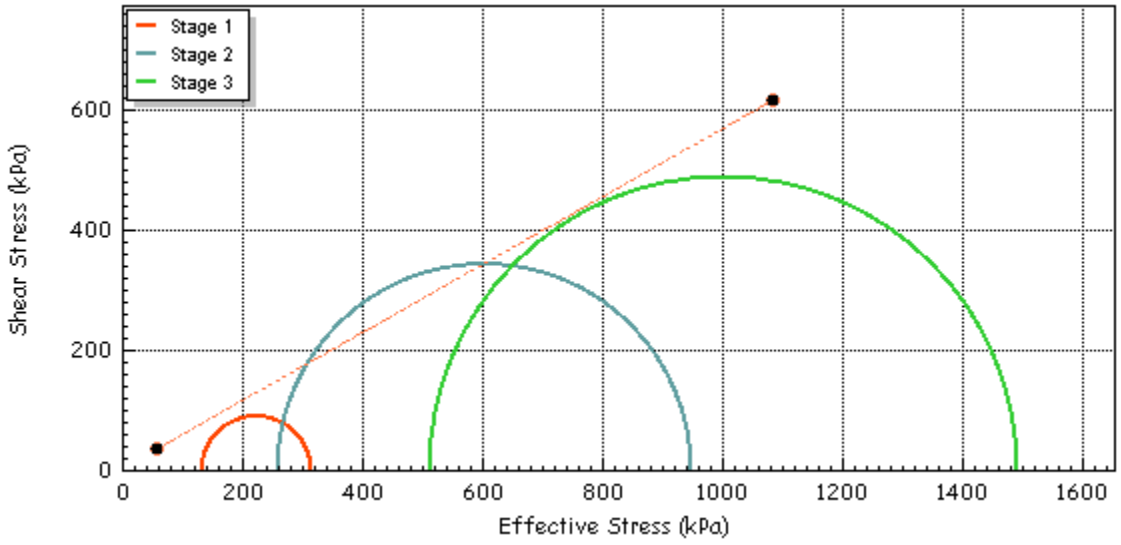

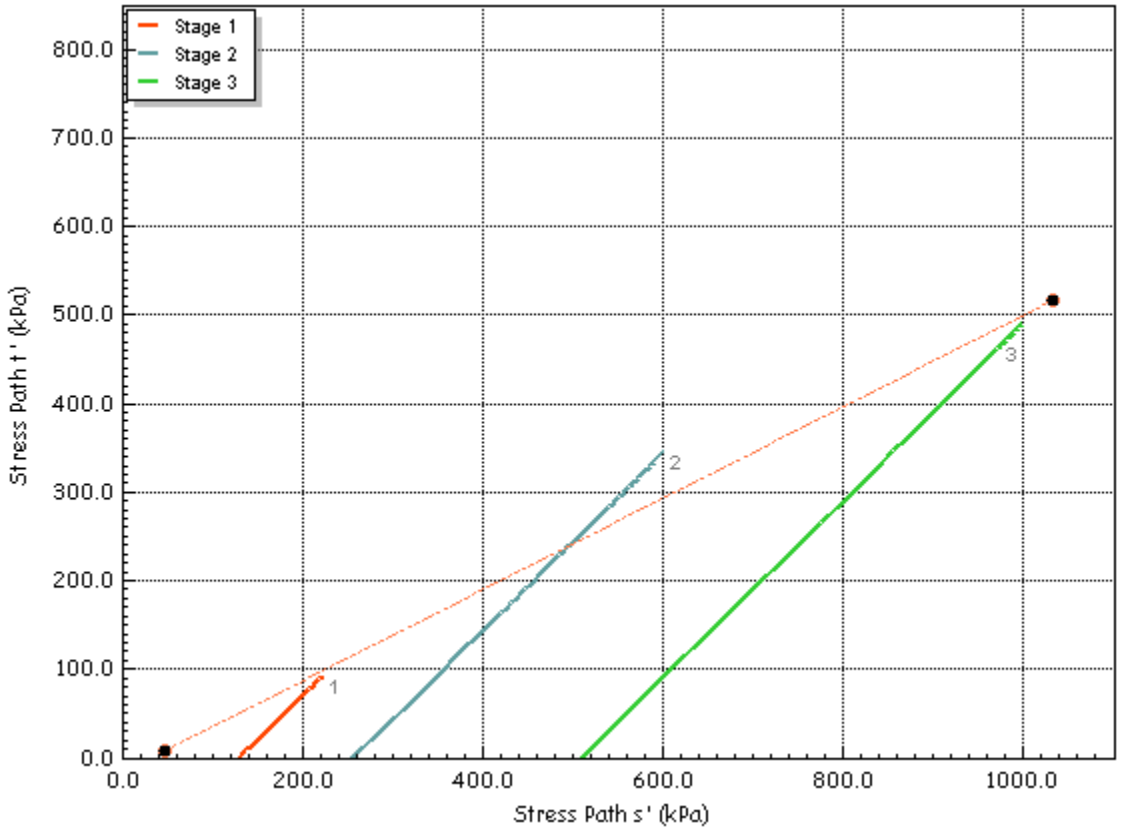

Test Method	BS1377-8 : 1990 : Clause 8		Test Name	58300 WTP-BH073 CD 100mm	
Database: .\SQLEXPRESS \ Test 1			Test Date	15/03/2022	
Site Reference			Borehole	WTP-BH073	
Jobfile	58300		Sample	NA	
Client	Priority Geotechnical Ltd		Depth	7.25	
Operator	D.Hammond	Checked	R.John	Approved	R.John

Effective Stress Triaxial Compression

Consolidated Undrained

Summary Report

Sample Details

sketch showing specimen location in original sample



Depth	5.1
Description	Brown, Fine to Medium Gravel, Silty, CLAY
Type	C

Initial Sample Length	L_0	(mm)	205.3
Initial Sample Diameter	D_0	(mm)	106.1
Initial Sample Weight	W_0	(gr)	4169.3
Initial Bulk Density	ρ_0	(Mg/m3)	2.30
Particle Density	ρ_s	(Mg/m3)	2.65

Initial Conditions

Initial Cell Pressure	σ_{3i}	(kPa)	750
Initial Back Pressure	U_{bi}	(kPa)	650
Strain Rate	m_s	(mm/min)	0.04000
Membrane Thickness	m_b	(mm)	0.400
Displacement Input	L_{IP}	(mm)	CH 2
Load Input	N_{IP}	(N)	CH 4
Pore Water Pressure Input	u_{pwp}	(kPa)	CH 3
Sample Volume	V	(cc)	CH 6
Initial Moisture	ω_i	(%)	7.18
Initial Dry Density	ρ_{di}	(Mg/m3)	2.14
Initial Voids Ratio	e_i	.	0.237
Initial Degree of Saturation	S_i	(%)	80
B Value	B	.	0.95

Final Conditions

Final Moisture	ω_f	(%)	13
Final Dry Density	ρ_{df}	(Mg/m3)	2.04
Final Voids Ratio	e_f	.	0.301
Final Degree of Saturation	S_f	(%)	100.0
Failure Criteria		.	Max. Dev. Stress
Strain At Failure	ε_f	(%)	19.91
Stress At Failure	$(\sigma_1-\sigma_3)_f$	(kPa)	415.4
Minor Stress At Failure	σ_3'	(kPa)	216.4
Major Stress At Failure	σ_1'	(kPa)	631.8
Principal Stress At Failure	σ_1'/σ_3'	(kPa)	2.920
PwP At Failure Criteria	u_f	(kPa)	533.5

Notes

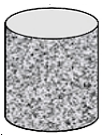

Test Method	BS1377-8 : 1990 : Clause 7	Test Name	58300 WTP-BH080 CU 100mm
Database: .\SQLEXPRESS \ Test 1		Test Date	14/03/2022
Site Reference		Borehole	WTP-BH080
Jobfile	58300	Sample	NA
Client	Priority Geotechnical Ltd	Depth	5.1

Operator	D.Hammond	Checked	R.John	Approved	R.John

Effective Stress Triaxial Compression

Consolidated Undrained

Saturation Plots

Saturation Method			Ramped
Cell Pressure Input	σ	(kPa)	650
Pore Water Pressure Input	u_{pwp}	(kPa)	607
B Value	B	.	0.95

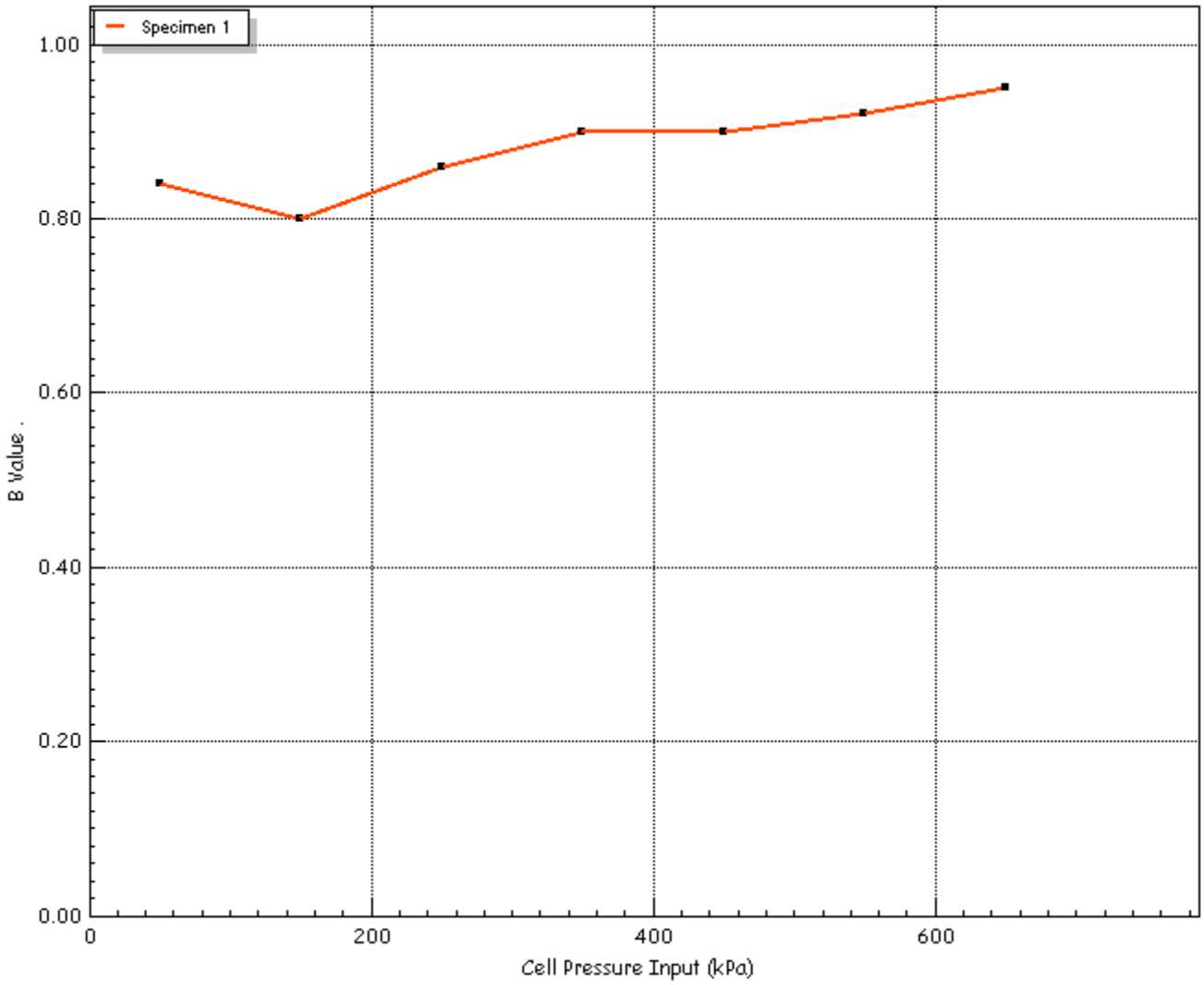

Test Method	BS1377-8 : 1990 : Clause 7			Test Name	58300 WTP-BH080 CU 100mm
Database: .\SQLEXPRESS \ Test 1				Test Date	14/03/2022
Site Reference				Borehole	WTP-BH080
Jobfile	58300			Sample	NA
Client	Priority Geotechnical Ltd			Depth	5.1
Operator	D.Hammond	Checked	R.John	Approved	R.John

Effective Stress Triaxial Compression

Consolidated Undrained

Consolidation Plots

Initial Conditions

Initial Cell Pressure	σ_3	(kPa)	750
Initial Back Pressure	u_{bi}	(kPa)	650
Pore Water Pressure Input	u_{pwp}	(kPa)	706
Drainage Method			Radial+One End

Final Conditions

PWP Dissipation %	U%	(%)	99.29
Volumetric Strain	ε_v%	(%)	0.89
Corrected Length	L_C	(mm)	204.7
Corrected Area	A_C	(cm2)	87.89
Corrected Volume	V_C	(cc)	1799.041
t100	t_{100}	(min)	314.12
Consolidation	c_V	(m2/year)	0.780
Compressibility	m_V	(m2/MN)	0.159
Test Time	t_F	(h:m:s)	09:25:24
Estimated Strain to Failure	ε%	(%)	5.0
Shear Machine Speed	d_r	(mm/min)	0.01810

Notes

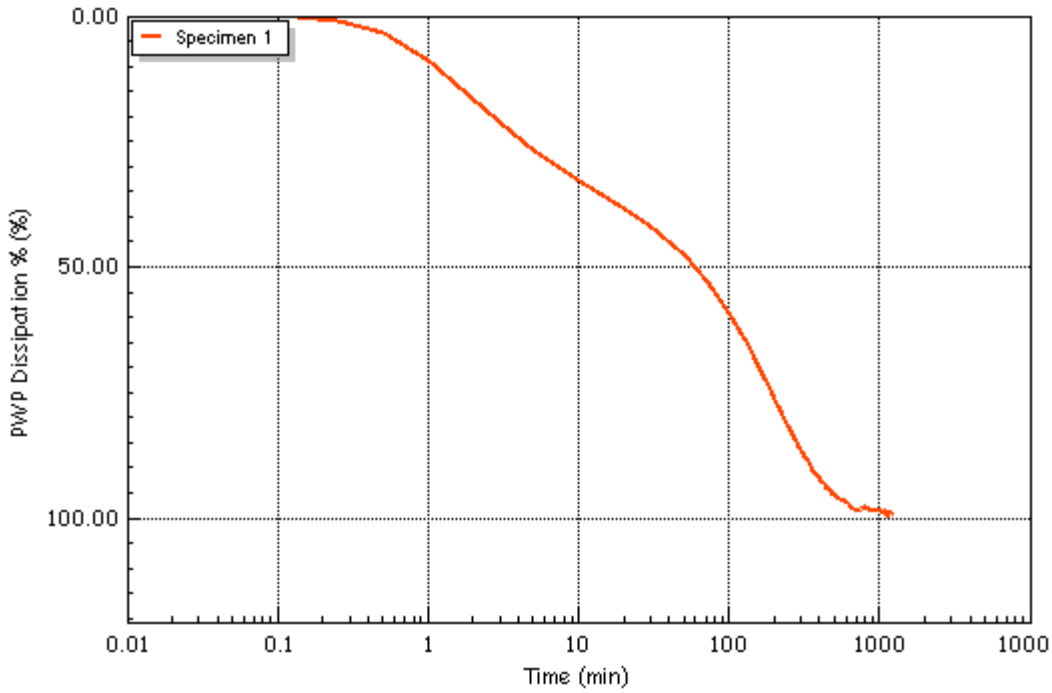

Test Method	BS1377-8 : 1990 : Clause 7			Test Name	58300 WTP-BH080 CU 100mm
Database: .\SQLEXPRESS \ Test 1				Test Date	14/03/2022
Site Reference				Borehole	WTP-BH080
Jobfile	58300			Sample	NA
Client	Priority Geotechnical Ltd			Depth	5.1
Operator	D.Hammond	Checked	R.John	Approved	R.John

Effective Stress Triaxial Compression

Consolidated Undrained

Consolidation Plots

Initial Conditions

Initial Cell Pressure	σ_3	(kPa)	750
Initial Back Pressure	u_{bi}	(kPa)	650
Pore Water Pressure Input	u_{pwp}	(kPa)	706
Drainage Method			Radial+One End

Final Conditions

PWP Dissipation %	U%	(%)	99.29
Volumetric Strain	ε_v%	(%)	0.89
Corrected Length	L_C	(mm)	204.7
Corrected Area	A_C	(cm2)	87.89
Corrected Volume	V_C	(cc)	1799.041
t100	t_{100}	(min)	314.12
Consolidation	c_V	(m2/year)	0.780
Compressibility	m_V	(m2/MN)	0.159
Test Time	t_F	(h:m:s)	09:25:24
Estimated Strain to Failure	ε%	(%)	5.0
Shear Machine Speed	d_r	(mm/min)	0.01810

Notes

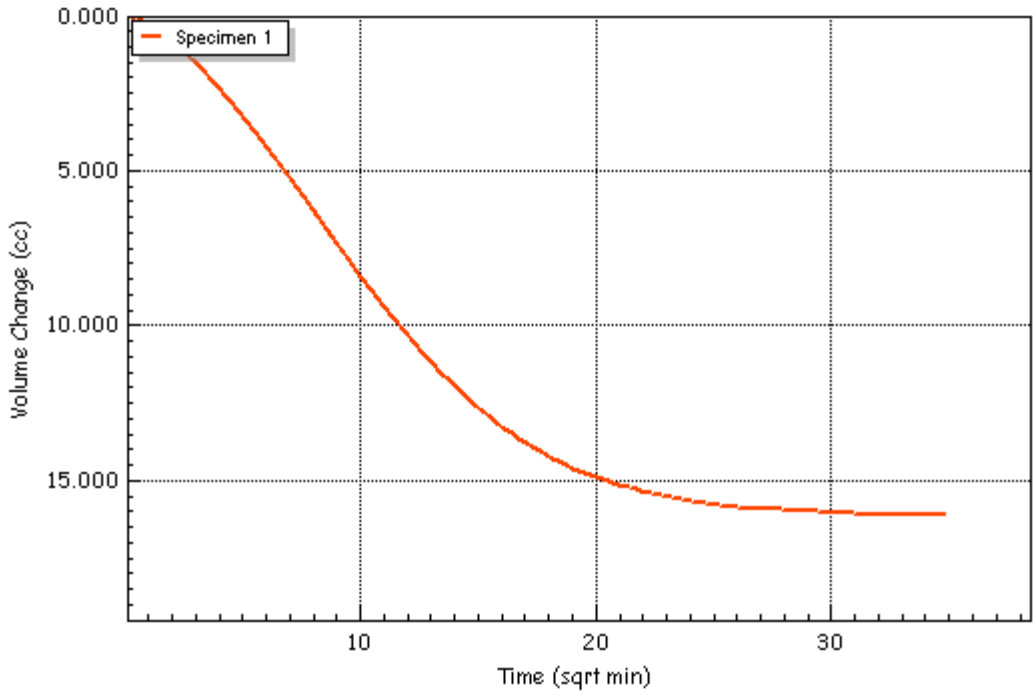

Test Method	BS1377-8 : 1990 : Clause 7			Test Name	58300 WTP-BH080 CU 100mm
Database: .\SQLEXPRESS \ Test 1				Test Date	14/03/2022
Site Reference				Borehole	WTP-BH080
Jobfile	58300			Sample	NA
Client	Priority Geotechnical Ltd			Depth	5.1
Operator	D.Hammond	Checked	R.John	Approved	R.John

Effective Stress Triaxial Compression

Consolidated Undrained

Shear Stage Plots

Effective Cohesion	c'	(kPa)	0.00
Effective Friction Angle	ϕ'	(deg)	0.0
Stress Path Intercept	t_0'	(kPa)	0.00
Stress Path Inclination	θ	(deg)	0.0

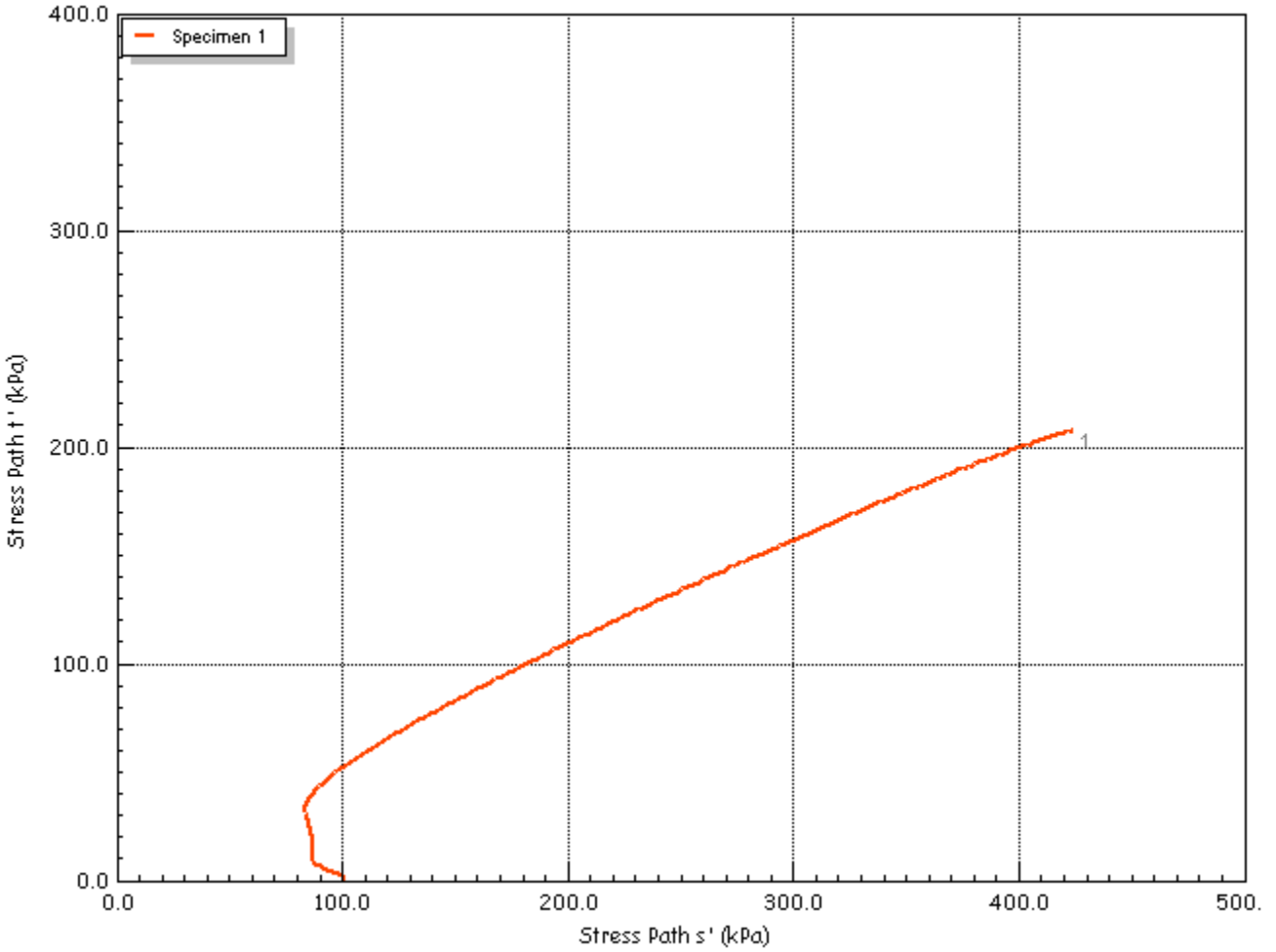

Test Method	BS1377-8 : 1990 : Clause 7	Test Name	58300 WTP-BH080 CU 100mm
Database: .\SQLEXPRESS \ Test 1		Test Date	14/03/2022
Site Reference		Borehole	WTP-BH080
Jobfile	58300	Sample	NA
Client	Priority Geotechnical Ltd	Depth	5.1
Operator	D.Hammond	Checked	R.John
		Approved	R.John

Effective Stress Triaxial Compression

Consolidated Undrained

Shear Stage Plots

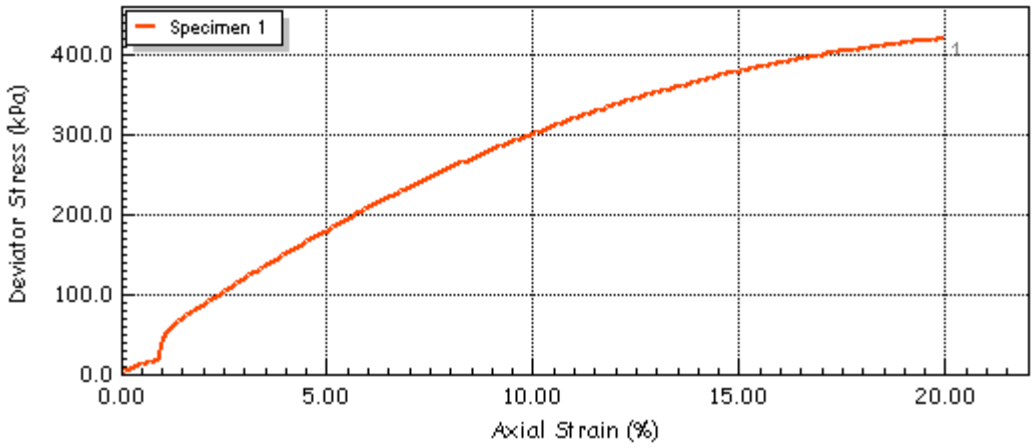

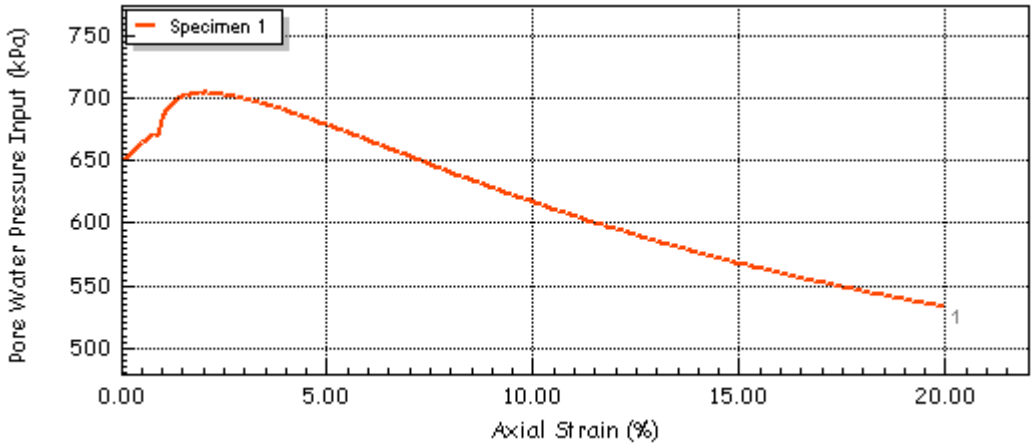

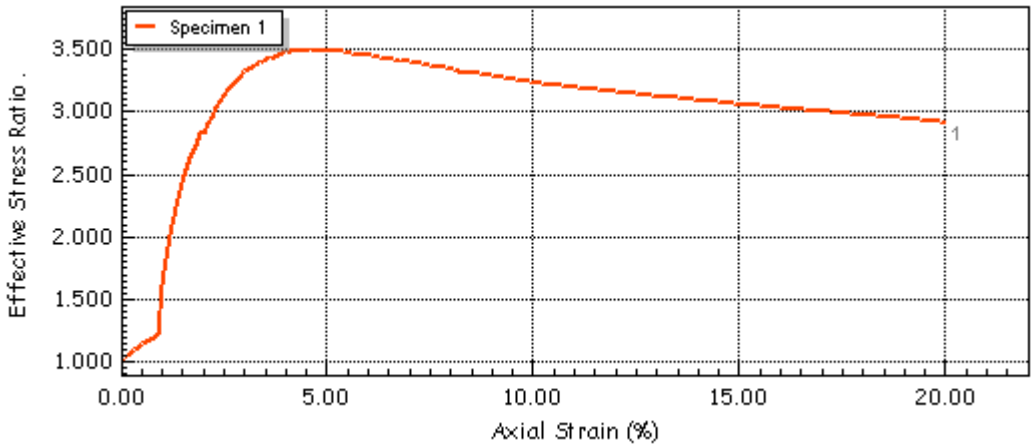

GSTL	Test Method	BS1377-8 : 1990 : Clause 7		Test Name	58300 WTP-BH080 CU 100mm
	Database: .\SQLEXPRESS \ Test 1			Test Date	14/03/2022
	Site Reference			Borehole	WTP-BH080
	Jobfile	58300		Sample	NA
	Client	Priority Geotechnical Ltd		Depth	5.1
	Operator	D.Hammond	Checked	R.John	Approved R.John

Effective Stress Triaxial Compression

Consolidated Undrained

Shear Stage Plots

Effective Cohesion	c'	(kPa)	0.00
Effective Friction	ϕ'	(deg)	0.0

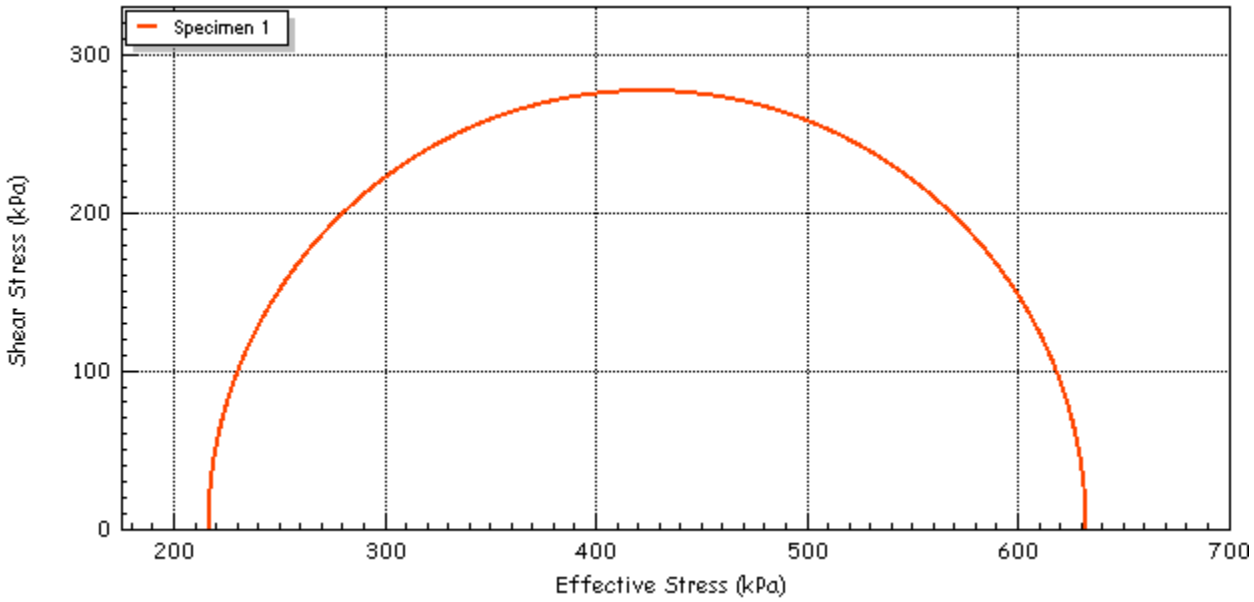

Total Cohesion	c	(kPa)	0.00
Total Friction	ϕ	(deg)	0.0

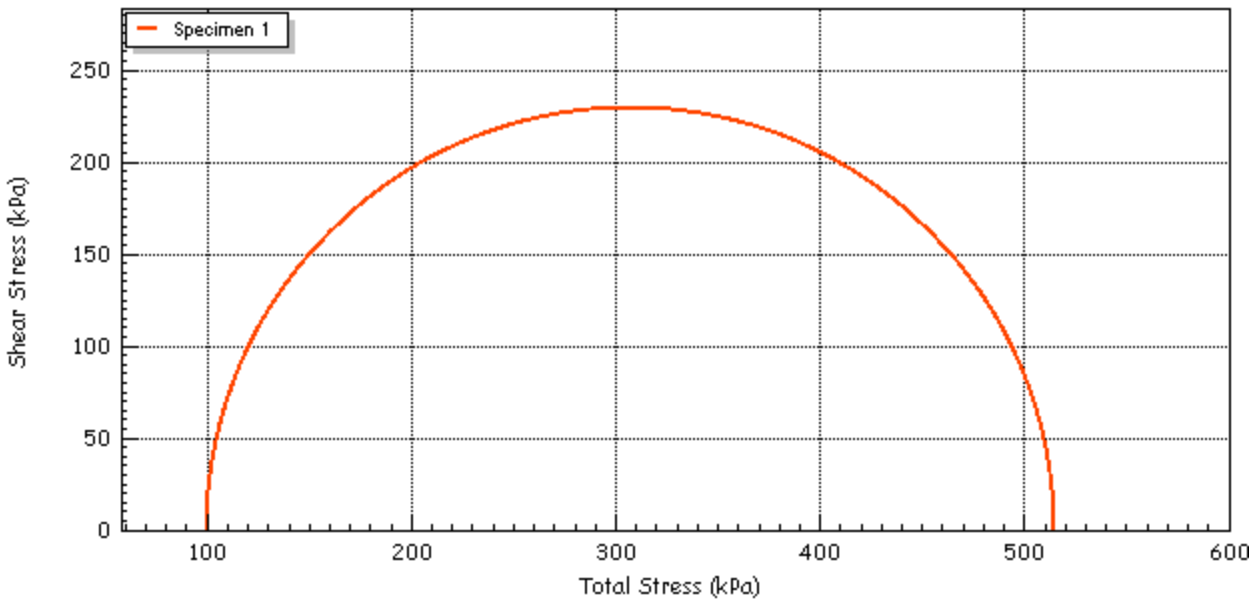

Test Method	BS1377-8 : 1990 : Clause 7			Test Name	58300 WTP-BH080 CU 100mm
Database: .\SQLEXPRESS \ Test 1				Test Date	14/03/2022
Site Reference				Borehole	WTP-BH080
Jobfile	58300			Sample	NA
Client	Priority Geotechnical Ltd			Depth	5.1
Operator	D.Hammond	Checked	R.John	Approved	R.John

Effective Stress Triaxial Compression

Consolidated Undrained

Shear Stage Plots

Effective Cohesion	c'	(kPa)	0.00	Effective Cohesion	c'	(kPa)	0.00
Effective Friction	ϕ'	(deg)	0.0	Effective Friction	ϕ'	(deg)	0.0

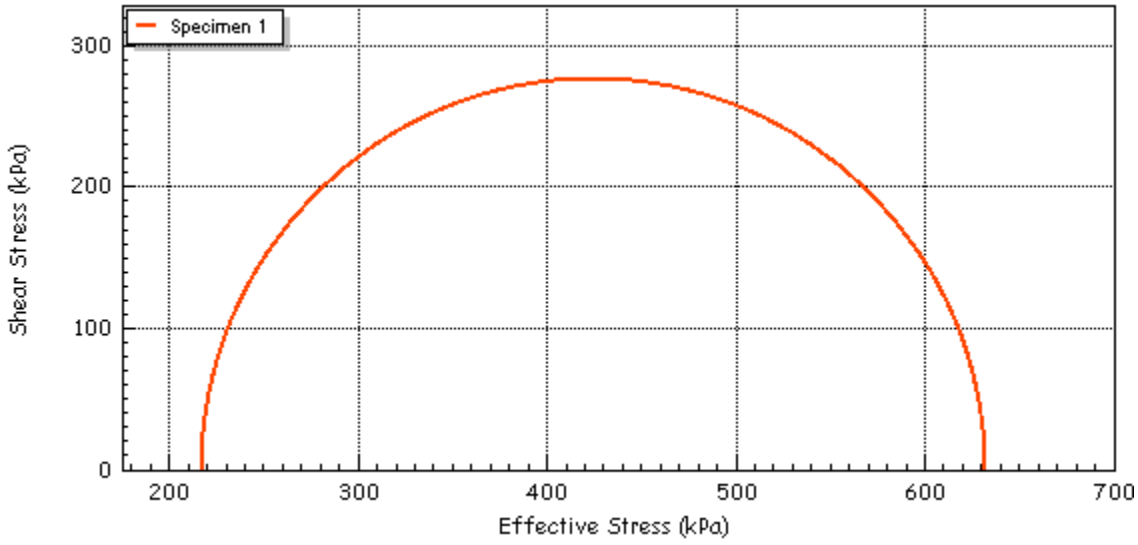

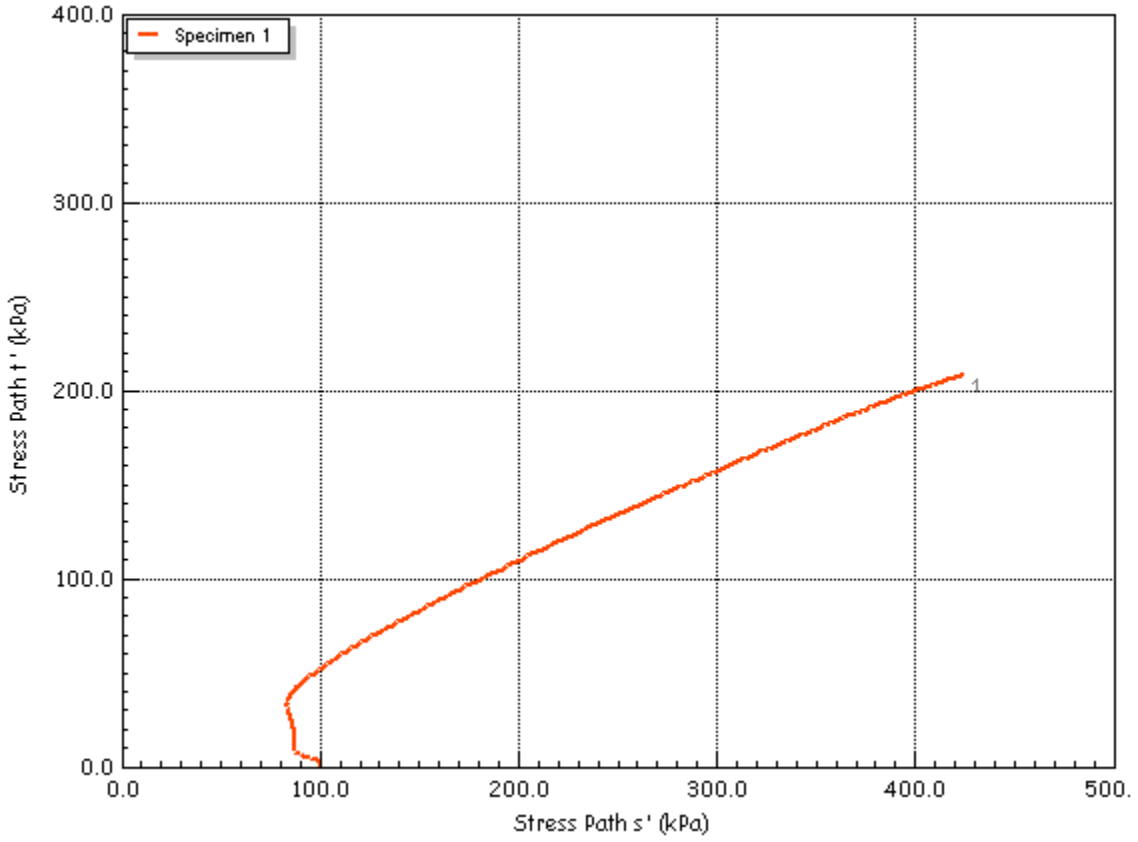

Test Method	BS1377-8 : 1990 : Clause 7		Test Name	58300 WTP-BH080 CU 100mm	
Database: .\SQLEXPRESS \ Test 1			Test Date	14/03/2022	
Site Reference			Borehole	WTP-BH080	
Jobfile	58300		Sample	NA	
Client	Priority Geotechnical Ltd		Depth	5.1	
Operator	D.Hammond	Checked	R.John	Approved	R.John

Eurofins Chemtest Ltd
Depot Road
Newmarket
CB8 0AL
Tel: 01638 606070
Email: info@chemtest.com

Final Report

Report No.:	22-10211-1
Initial Date of Issue:	22-Mar-2022
Client	Priority Geotechnical Ltd
Client Address:	Unit 12 Owenacurra Business Park Midleton County Cork Ireland
Contact(s):	Colette Kelly
Project	P21060 WSP
Quotation No.:	
Order No.:	14069
No. of Samples:	7
Turnaround (Wkdays):	5
Date Approved:	22-Mar-2022
Approved By:	
Details:	Stuart Henderson, Technical Manager

Date Received:	17-Mar-2022
Date Instructed:	17-Mar-2022
Results Due:	23-Mar-2022

Results - Soil

Project: P21060 WSP

Client: Priority Geotechnical Ltd		**Chemtest Job No.:**			22-10211	22-10211	22-10211	22-10211	22-10211	22-10211	22-10211
Quotation No.:		**Chemtest Sample ID.:**			1393643	1393644	1393645	1393646	1393647	1393648	1393649
			Sample Location:		WTP-BH47	WTP-BH038	WTP-BH038	WTP-BH049	WTP-BH049	WTP-BH049	WTP-BH038
			Sample Type:		SOIL	SOIL	SOIL	SOIL	SOIL	SOIL	SOIL
			Top Depth (m):		6.0	1.5	7.5	7.0	1.0	4.0	10.5
			Date Sampled:		15-Mar-2022	15-Mar-2022	15-Mar-2022	15-Mar-2022	15-Mar-2022	15-Mar-2022	15-Mar-2022
Determinand	**Accred.**	**SOP**	**Units**	**LOD**							
Moisture	N	2030	%	0.020	18	36	11	8.3	15	9.9	12
pH	U	2010		4.0	8.8	6.6	8.3	8.8	8.2	8.7	8.7
Sulphate (2:1 Water Soluble) as SO4	U	2120	g/l	0.010	0.018	0.014	0.013	0.020	< 0.010	< 0.010	< 0.010
Total Sulphur	U	2175	%	0.010	0.027	0.098	0.062	0.057	0.039	0.037	0.041
Sulphate (Acid Soluble)	U	2430	%	0.010	< 0.010	0.036	< 0.010	< 0.010	< 0.010	< 0.010	< 0.010

Test Methods

SOP	Title	Parameters included	Method summary
2010	pH Value of Soils	pH	pH Meter
2030	Moisture and Stone Content of Soils(Requirement of MCERTS)	Moisture content	Determination of moisture content of soil as a percentage of its as received mass obtained at <37°C.
2040	Soil Description(Requirement of MCERTS)	Soil description	As received soil is described based upon BS5930
2120	Water Soluble Boron, Sulphate, Magnesium & Chromium	Boron; Sulphate; Magnesium; Chromium	Aqueous extraction / ICP-OES
2175	Total Sulphur in Soils	Total Sulphur	Determined by high temperature combustion under oxygen, using an Eltra elemental analyser.
2430	Total Sulphate in soils	Total Sulphate	Acid digestion followed by determination of sulphate in extract by ICP-OES.

Report Information

Key

U	UKAS accredited
M	MCERTS and UKAS accredited
N	Unaccredited
S	This analysis has been subcontracted to a UKAS accredited laboratory that is accredited for this analysis
SN	This analysis has been subcontracted to a UKAS accredited laboratory that is not accredited for this analysis
T	This analysis has been subcontracted to an unaccredited laboratory
I/S	Insufficient Sample
U/S	Unsuitable Sample
N/E	not evaluated
<	"less than"
>	"greater than"
SOP	Standard operating procedure
LOD	Limit of detection

Comments or interpretations are beyond the scope of UKAS accreditation
The results relate only to the items tested
Uncertainty of measurement for the determinands tested are available upon request
None of the results in this report have been recovery corrected
All results are expressed on a dry weight basis

The following tests were analysed on samples as received and the results subsequently corrected to a dry weight basis TPH, BTEX, VOCs, SVOCs, PCBs, Phenols

For all other tests the samples were dried at < 37°C prior to analysis
All Asbestos testing is performed at the indicated laboratory
Issue numbers are sequential starting with 1 all subsequent reports are incremented by 1

Sample Deviation Codes

A - Date of sampling not supplied
B - Sample age exceeds stability time (sampling to extraction)
C - Sample not received in appropriate containers
D - Broken Container
E - Insufficient Sample (Applies to LOI in Trommel Fines Only)

Sample Retention and Disposal

All soil samples will be retained for a period of 30 days from the date of receipt
All water samples will be retained for 14 days from the date of receipt
Charges may apply to extended sample storage

If you require extended retention of samples, please email your requirements to:
customerservices@chemtest.com

Eurofins Chemtest Ltd
Depot Road
Newmarket
CB8 0AL
Tel: 01638 606070
Email: info@chemtest.com

Final Report

Report No.:	22-09297-1
Initial Date of Issue:	17-Mar-2022
Client	Priority Geotechnical Ltd
Client Address:	Unit 12 Owenacurra Business Park Midleton County Cork Ireland
Contact(s):	Colette Kelly
Project	P21060 W.S.P
Quotation No.:	Q17-09116
Order No.:	14069
No. of Samples:	7
Turnaround (Wkdays):	5
Date Approved:	17-Mar-2022
Approved By:	
Details:	Stuart Henderson, Technical Manager

Date Received:	11-Mar-2022
Date Instructed:	11-Mar-2022
Results Due:	17-Mar-2022

Results - Soil

Project: P21060 W.S.P

Client: Priority Geotechnical Ltd			**Chemtest Job No.:**		22-09297	22-09297	22-09297	22-09297	22-09297	22-09297	22-09297
Quotation No.: Q17-09116			**Chemtest Sample ID.:**		1389608	1389609	1389610	1389611	1389612	1389613	1389614
			Sample Location:		WTP BH006	WTP BH068	WTP BH064	WTP BH064	WTP BH064	WTP BH064	WTP BH002
			Sample Type:		SOIL	SOIL	SOIL	SOIL	SOIL	SOIL	SOIL
			Top Depth (m):		1.50	2.00	0.00	7.50	10.50	13.50	0.00
			Bottom Depth (m):								0.10
			Date Sampled:		09-Mar-2022	09-Mar-2022	09-Mar-2022	09-Mar-2022	09-Mar-2022	09-Mar-2022	09-Mar-2022
Determinand	**Accred.**	**SOP**	**Units**	**LOD**							
Moisture	N	2030	%	0.020	6.4	5.0	6.8	4.5	4.7	5.8	2.3
pH	U	2010		4.0	8.3	8.6	8.0	8.7	8.8	8.8	8.1
Sulphate (2:1 Water Soluble) as SO4	U	2120	g/l	0.010	0.011	< 0.010	0.022	0.010	0.010	0.011	0.012
Total Sulphur	U	2175	%	0.010	0.018	0.024	0.014	0.015	0.016	0.019	0.030
Sulphate (Acid Soluble)	U	2430	%	0.010	< 0.010	< 0.010	< 0.010	< 0.010	< 0.010	< 0.010	0.10

Test Methods

SOP	Title	Parameters included	Method summary
2010	pH Value of Soils	pH	pH Meter
2030	Moisture and Stone Content of Soils(Requirement of MCERTS)	Moisture content	Determination of moisture content of soil as a percentage of its as received mass obtained at <37°C.
2040	Soil Description(Requirement of MCERTS)	Soil description	As received soil is described based upon BS5930
2120	Water Soluble Boron, Sulphate, Magnesium & Chromium	Boron; Sulphate; Magnesium; Chromium	Aqueous extraction / ICP-OES
2175	Total Sulphur in Soils	Total Sulphur	Determined by high temperature combustion under oxygen, using an Eltra elemental analyser.
2430	Total Sulphate in soils	Total Sulphate	Acid digestion followed by determination of sulphate in extract by ICP-OES.

Report Information

Key

U	UKAS accredited
M	MCERTS and UKAS accredited
N	Unaccredited
S	This analysis has been subcontracted to a UKAS accredited laboratory that is accredited for this analysis
SN	This analysis has been subcontracted to a UKAS accredited laboratory that is not accredited for this analysis
T	This analysis has been subcontracted to an unaccredited laboratory
I/S	Insufficient Sample
U/S	Unsuitable Sample
N/E	not evaluated
<	"less than"
>	"greater than"
SOP	Standard operating procedure
LOD	Limit of detection

Comments or interpretations are beyond the scope of UKAS accreditation
The results relate only to the items tested
Uncertainty of measurement for the determinands tested are available upon request
None of the results in this report have been recovery corrected
All results are expressed on a dry weight basis

The following tests were analysed on samples as received and the results subsequently corrected to a dry weight basis TPH, BTEX, VOCs, SVOCs, PCBs, Phenols

For all other tests the samples were dried at < 37°C prior to analysis
All Asbestos testing is performed at the indicated laboratory
Issue numbers are sequential starting with 1 all subsequent reports are incremented by 1

Sample Deviation Codes

A - Date of sampling not supplied
B - Sample age exceeds stability time (sampling to extraction)
C - Sample not received in appropriate containers
D - Broken Container
E - Insufficient Sample (Applies to LOI in Trommel Fines Only)

Sample Retention and Disposal

All soil samples will be retained for a period of 30 days from the date of receipt
All water samples will be retained for 14 days from the date of receipt
Charges may apply to extended sample storage

If you require extended retention of samples, please email your requirements to:
customerservices@chemtest.com

Eurofins Chemtest Ltd
Depot Road
Newmarket
CB8 0AL
Tel: 01638 606070
Email: info@chemtest.com

Final Report

Report No.:	22-08706-1
Initial Date of Issue:	14-Mar-2022
Client	Priority Geotechnical Ltd
Client Address:	Unit 12 Owenacurra Business Park Midleton County Cork Ireland
Contact(s):	Colette Kelly
Project	P21060 WSP
Quotation No.:	Q17-09116
Order No.:	14069
No. of Samples:	2
Turnaround (Wkdays):	5
Date Approved:	14-Mar-2022
Approved By:	
Details:	Stuart Henderson, Technical Manager

Date Received:	09-Mar-2022
Date Instructed:	09-Mar-2022
Results Due:	15-Mar-2022

Results - Soil

Project: P21060 WSP

Client: Priority Geotechnical Ltd			**Chemtest Job No.:**		22-08706	22-08706
Quotation No.: Q17-09116			**Chemtest Sample ID.:**		1387119	1387120
			Sample Location:		WTP-BH032	WTP-BH082
			Sample Type:		SOIL	SOIL
			Top Depth (m):		0.0	1.5
			Date Sampled:		04-Mar-2022	04-Mar-2022
Determinand	**Accred.**	**SOP**	**Units**	**LOD**		
Moisture	N	2030	%	0.020	37	11
pH	U	2010		4.0	6.9	8.2
Sulphate (2:1 Water Soluble) as SO4	U	2120	g/l	0.010	0.044	0.069
Total Sulphur	U	2175	%	0.010	0.12	0.010
Sulphate (Acid Soluble)	U	2430	%	0.010	0.050	0.030

Test Methods

SOP	Title	Parameters included	Method summary
2010	pH Value of Soils	pH	pH Meter
2030	Moisture and Stone Content of Soils(Requirement of MCERTS)	Moisture content	Determination of moisture content of soil as a percentage of its as received mass obtained at <37°C.
2040	Soil Description(Requirement of MCERTS)	Soil description	As received soil is described based upon BS5930
2120	Water Soluble Boron, Sulphate, Magnesium & Chromium	Boron; Sulphate; Magnesium; Chromium	Aqueous extraction / ICP-OES
2175	Total Sulphur in Soils	Total Sulphur	Determined by high temperature combustion under oxygen, using an Eltra elemental analyser.
2430	Total Sulphate in soils	Total Sulphate	Acid digestion followed by determination of sulphate in extract by ICP-OES.

Report Information

Key

U	UKAS accredited
M	MCERTS and UKAS accredited
N	Unaccredited
S	This analysis has been subcontracted to a UKAS accredited laboratory that is accredited for this analysis
SN	This analysis has been subcontracted to a UKAS accredited laboratory that is not accredited for this analysis
T	This analysis has been subcontracted to an unaccredited laboratory
I/S	Insufficient Sample
U/S	Unsuitable Sample
N/E	not evaluated
<	"less than"
>	"greater than"
SOP	Standard operating procedure
LOD	Limit of detection

Comments or interpretations are beyond the scope of UKAS accreditation
The results relate only to the items tested
Uncertainty of measurement for the determinands tested are available upon request
None of the results in this report have been recovery corrected
All results are expressed on a dry weight basis

The following tests were analysed on samples as received and the results subsequently corrected to a dry weight basis TPH, BTEX, VOCs, SVOCs, PCBs, Phenols

For all other tests the samples were dried at < 37°C prior to analysis
All Asbestos testing is performed at the indicated laboratory
Issue numbers are sequential starting with 1 all subsequent reports are incremented by 1

Sample Deviation Codes

A - Date of sampling not supplied
B - Sample age exceeds stability time (sampling to extraction)
C - Sample not received in appropriate containers
D - Broken Container
E - Insufficient Sample (Applies to LOI in Trommel Fines Only)

Sample Retention and Disposal

All soil samples will be retained for a period of 30 days from the date of receipt
All water samples will be retained for 14 days from the date of receipt
Charges may apply to extended sample storage

If you require extended retention of samples, please email your requirements to:
customerservices@chemtest.com

Eurofins Chemtest Ltd
Depot Road
Newmarket
CB8 0AL
Tel: 01638 606070
Email: info@chemtest.com

Final Report

Report No.:	22-07934-1
Initial Date of Issue:	08-Mar-2022
Client	Priority Geotechnical Ltd
Client Address:	Unit 12 Owenacurra Business Park Midleton County Cork Ireland
Contact(s):	Colette Kelly
Project	P21060 W.S.P
Quotation No.:	Q17-09116
Order No.:	14069
No. of Samples:	6
Turnaround (Wkdays):	5
Date Approved:	08-Mar-2022
Approved By:	
Details:	Stuart Henderson, Technical Manager

Date Received:	03-Mar-2022
Date Instructed:	03-Mar-2022
Results Due:	09-Mar-2022

Results - Soil

Project: P21060 W.S.P

Client: Priority Geotechnical Ltd			**Chemtest Job No.:**		22-07934	22-07934	22-07934	22-07934	22-07934	22-07934
Quotation No.: Q17-09116			**Chemtest Sample ID.:**		1383416	1383417	1383418	1383419	1383420	1383421
			Sample Location:		WTP-BH09	WTP-BH09	WTPBH010	WTP-BH027A	WTP-BH027A	WTP-BH018
			Sample Type:		SOIL	SOIL	SOIL	SOIL	SOIL	SOIL
			Top Depth (m):		3.80	0.00	15.80	0.00	3.00	1.50
			Date Sampled:		28-Feb-2022	28-Feb-2022	28-Feb-2022	28-Feb-2022	28-Feb-2022	28-Feb-2022
Determinand	**Accred.**	**SOP**	**Units**	**LOD**						
Moisture	N	2030	%	0.020	9.5	15	12	16	11	13
pH	U	2010		4.0	8.9	8.5	8.6	8.6	8.8	8.7
Sulphate (2:1 Water Soluble) as SO4	U	2120	g/l	0.010	0.36	0.033	0.021	0.026	< 0.010	0.020
Total Sulphur	U	2175	%	0.010	0.073	0.023	< 0.010	< 0.010	0.011	< 0.010
Sulphate (Acid Soluble)	U	2430	%	0.010	0.12	0.010	< 0.010	< 0.010	< 0.010	< 0.010

Test Methods

SOP	Title	Parameters included	Method summary
2010	pH Value of Soils	pH	pH Meter
2030	Moisture and Stone Content of Soils(Requirement of MCERTS)	Moisture content	Determination of moisture content of soil as a percentage of its as received mass obtained at <37°C.
2040	Soil Description(Requirement of MCERTS)	Soil description	As received soil is described based upon BS5930
2120	Water Soluble Boron, Sulphate, Magnesium & Chromium	Boron; Sulphate; Magnesium; Chromium	Aqueous extraction / ICP-OES
2175	Total Sulphur in Soils	Total Sulphur	Determined by high temperature combustion under oxygen, using an Eltra elemental analyser.
2430	Total Sulphate in soils	Total Sulphate	Acid digestion followed by determination of sulphate in extract by ICP-OES.

Report Information

Key

U	UKAS accredited
M	MCERTS and UKAS accredited
N	Unaccredited
S	This analysis has been subcontracted to a UKAS accredited laboratory that is accredited for this analysis
SN	This analysis has been subcontracted to a UKAS accredited laboratory that is not accredited for this analysis
T	This analysis has been subcontracted to an unaccredited laboratory
I/S	Insufficient Sample
U/S	Unsuitable Sample
N/E	not evaluated
<	"less than"
>	"greater than"
SOP	Standard operating procedure
LOD	Limit of detection

Comments or interpretations are beyond the scope of UKAS accreditation
The results relate only to the items tested
Uncertainty of measurement for the determinands tested are available upon request
None of the results in this report have been recovery corrected
All results are expressed on a dry weight basis

The following tests were analysed on samples as received and the results subsequently corrected to a dry weight basis TPH, BTEX, VOCs, SVOCs, PCBs, Phenols

For all other tests the samples were dried at < 37°C prior to analysis
All Asbestos testing is performed at the indicated laboratory
Issue numbers are sequential starting with 1 all subsequent reports are incremented by 1

Sample Deviation Codes

A - Date of sampling not supplied
B - Sample age exceeds stability time (sampling to extraction)
C - Sample not received in appropriate containers
D - Broken Container
E - Insufficient Sample (Applies to LOI in Trommel Fines Only)

Sample Retention and Disposal

All soil samples will be retained for a period of 30 days from the date of receipt
All water samples will be retained for 14 days from the date of receipt
Charges may apply to extended sample storage

If you require extended retention of samples, please email your requirements to:
customerservices@chemtest.com

Eurofins Chemtest Ltd
Depot Road
Newmarket
CB8 0AL
Tel: 01638 606070
Email: info@chemtest.com

Final Report

Report No.:	22-06983-1
Initial Date of Issue:	01-Mar-2022
Client	Priority Geotechnical Ltd
Client Address:	Unit 12 Owenacurra Business Park Midleton County Cork Ireland
Contact(s):	Colette Kelly
Project	P21060 WSP
Quotation No.:	
Date Received:	24-Feb-2022
Order No.:	14069
Date Instructed:	24-Feb-2022
No. of Samples:	6
Turnaround (Wkdays):	5
Results Due:	02-Mar-2022
Date Approved:	01-Mar-2022
Approved By:	

Details:	Stuart Henderson, Technical Manager

Results - Soil

Project: P21060 WSP

Client: Priority Geotechnical Ltd		**Chemtest Job No.:**			22-06983	22-06983	22-06983	22-06983	22-06983	22-06983
Quotation No.:		**Chemtest Sample ID.:**			1378791	1378792	1378793	1378794	1378795	1378796
			Sample Location:		WTP-BH046	WTP-BHTP30	WTP-BH045	WTP-BH010	WTP-BH017	WTP-BH017
			Sample Type:		SOIL	SOIL	SOIL	SOIL	SOIL	SOIL
			Top Depth (m):		5.0	1.7	12.5	4.5	1.5	3.0
			Date Sampled:		22-Feb-2022	22-Feb-2022	22-Feb-2022	22-Feb-2022	22-Feb-2022	22-Feb-2022
Determinand	**Accred.**	**SOP**	**Units**	**LOD**						
Moisture	N	2030	%	0.020	11	11	10	10	12	9.3
pH	U	2010		4.0	7.9	8.4	8.7	8.7	8.7	8.7
Sulphate (2:1 Water Soluble) as SO4	U	2120	g/l	0.010	0.23	0.037	0.026	0.016	0.013	0.011
Sulphate (Total)	U	2430	%	0.010	0.23	0.048	0.039	0.031	< 0.010	0.027
Sulphate (Acid Soluble)	U	2430	%	0.010	0.061	0.028	< 0.010	< 0.010	< 0.010	< 0.010

Test Methods

SOP	Title	Parameters included	Method summary
2010	pH Value of Soils	pH	pH Meter
2030	Moisture and Stone Content of Soils(Requirement of MCERTS)	Moisture content	Determination of moisture content of soil as a percentage of its as received mass obtained at <37°C.
2040	Soil Description(Requirement of MCERTS)	Soil description	As received soil is described based upon BS5930
2120	Water Soluble Boron, Sulphate, Magnesium & Chromium	Boron; Sulphate; Magnesium; Chromium	Aqueous extraction / ICP-OES
2430	Total Sulphate in soils	Total Sulphate	Acid digestion followed by determination of sulphate in extract by ICP-OES.

Report Information

Key

U	UKAS accredited
M	MCERTS and UKAS accredited
N	Unaccredited
S	This analysis has been subcontracted to a UKAS accredited laboratory that is accredited for this analysis
SN	This analysis has been subcontracted to a UKAS accredited laboratory that is not accredited for this analysis
T	This analysis has been subcontracted to an unaccredited laboratory
I/S	Insufficient Sample
U/S	Unsuitable Sample
N/E	not evaluated
<	"less than"
>	"greater than"
SOP	Standard operating procedure
LOD	Limit of detection

Comments or interpretations are beyond the scope of UKAS accreditation
The results relate only to the items tested
Uncertainty of measurement for the determinands tested are available upon request
None of the results in this report have been recovery corrected
All results are expressed on a dry weight basis

The following tests were analysed on samples as received and the results subsequently corrected to a dry weight basis TPH, BTEX, VOCs, SVOCs, PCBs, Phenols

For all other tests the samples were dried at < 37°C prior to analysis
All Asbestos testing is performed at the indicated laboratory
Issue numbers are sequential starting with 1 all subsequent reports are incremented by 1

Sample Deviation Codes

A - Date of sampling not supplied
B - Sample age exceeds stability time (sampling to extraction)
C - Sample not received in appropriate containers
D - Broken Container
E - Insufficient Sample (Applies to LOI in Trommel Fines Only)

Sample Retention and Disposal

All soil samples will be retained for a period of 30 days from the date of receipt
All water samples will be retained for 14 days from the date of receipt
Charges may apply to extended sample storage

If you require extended retention of samples, please email your requirements to:
customerservices@chemtest.com

Eurofins Chemtest Ltd
Depot Road
Newmarket
CB8 0AL
Tel: 01638 606070
Email: info@chemtest.com

Final Report

Report No.:	22-06400-1
Initial Date of Issue:	24-Feb-2022
Client	Priority Geotechnical Ltd
Client Address:	Unit 12 Owenacurra Business Park Midleton County Cork Ireland
Contact(s):	Colette Kelly
Project	P21060 W.S.P.
Quotation No.:	Q17-09116
Order No.:	14069
No. of Samples:	3
Turnaround (Wkdays):	5
Date Approved:	24-Feb-2022
Approved By:	
Details:	Stuart Henderson, Technical Manager

Date Received:	21-Feb-2022
Date Instructed:	21-Feb-2022
Results Due:	25-Feb-2022

Results - Soil

Project: P21060 W.S.P.

Client: Priority Geotechnical Ltd			**Chemtest Job No.:**		22-06400	22-06400	22-06400
Quotation No.: Q17-09116			**Chemtest Sample ID.:**		1376226	1376227	1376228
			Sample Location:		WTP-BH008	WTP-BH076	WTP-BH080
			Sample Type:		SOIL	SOIL	SOIL
			Top Depth (m):		11.40	2.00	12.00
			Date Sampled:		16-Feb-2022	16-Feb-2022	16-Feb-2022
Determinand	**Accred.**	**SOP**	**Units**	**LOD**			
Moisture	N	2030	%	0.020	12	21	10
pH	U	2010		4.0	9.5	8.3	8.9
Sulphate (2:1 Water Soluble) as SO4	U	2120	g/l	0.010	0.027	< 0.010	0.010
Total Sulphur	U	2175	%	0.010	< 0.010	< 0.010	< 0.010
Sulphate (Acid Soluble)	U	2430	%	0.010	< 0.010	< 0.010	< 0.010

Test Methods

SOP	Title	Parameters included	Method summary
2010	pH Value of Soils	pH	pH Meter
2030	Moisture and Stone Content of Soils(Requirement of MCERTS)	Moisture content	Determination of moisture content of soil as a percentage of its as received mass obtained at <37°C.
2040	Soil Description(Requirement of MCERTS)	Soil description	As received soil is described based upon BS5930
2120	Water Soluble Boron, Sulphate, Magnesium & Chromium	Boron; Sulphate; Magnesium; Chromium	Aqueous extraction / ICP-OES
2175	Total Sulphur in Soils	Total Sulphur	Determined by high temperature combustion under oxygen, using an Eltra elemental analyser.
2430	Total Sulphate in soils	Total Sulphate	Acid digestion followed by determination of sulphate in extract by ICP-OES.

Report Information

Key

U	UKAS accredited
M	MCERTS and UKAS accredited
N	Unaccredited
S	This analysis has been subcontracted to a UKAS accredited laboratory that is accredited for this analysis
SN	This analysis has been subcontracted to a UKAS accredited laboratory that is not accredited for this analysis
T	This analysis has been subcontracted to an unaccredited laboratory
I/S	Insufficient Sample
U/S	Unsuitable Sample
N/E	not evaluated
<	"less than"
>	"greater than"
SOP	Standard operating procedure
LOD	Limit of detection

Comments or interpretations are beyond the scope of UKAS accreditation
The results relate only to the items tested
Uncertainty of measurement for the determinands tested are available upon request
None of the results in this report have been recovery corrected
All results are expressed on a dry weight basis

The following tests were analysed on samples as received and the results subsequently corrected to a dry weight basis TPH, BTEX, VOCs, SVOCs, PCBs, Phenols

For all other tests the samples were dried at < 37°C prior to analysis
All Asbestos testing is performed at the indicated laboratory
Issue numbers are sequential starting with 1 all subsequent reports are incremented by 1

Sample Deviation Codes

A - Date of sampling not supplied
B - Sample age exceeds stability time (sampling to extraction)
C - Sample not received in appropriate containers
D - Broken Container
E - Insufficient Sample (Applies to LOI in Trommel Fines Only)

Sample Retention and Disposal

All soil samples will be retained for a period of 30 days from the date of receipt
All water samples will be retained for 14 days from the date of receipt
Charges may apply to extended sample storage

If you require extended retention of samples, please email your requirements to:
customerservices@chemtest.com

Eurofins Chemtest Ltd
Depot Road
Newmarket
CB8 0AL
Tel: 01638 606070
Email: info@chemtest.com

Final Report

Report No.:	22-05825-1
Initial Date of Issue:	22-Feb-2022
Client	Priority Geotechnical Ltd
Client Address:	Unit 12 Owenacurra Business Park Midleton County Cork Ireland
Contact(s):	Colette Kelly
Project	P21060 WSP
Quotation No.:	Q17-09116
Order No.:	14069
No. of Samples:	26
Turnaround (Wkdays):	5
Date Approved:	22-Feb-2022
Approved By:	
Details:	Stuart Henderson, Technical Manager

Date Received:	16-Feb-2022
Date Instructed:	16-Feb-2022
Results Due:	22-Feb-2022

Results - Soil

Project: P21060 WSP

Client: Priority Geotechnical Ltd			**Chemtest Job No.:**		22-05825	22-05825	22-05825	22-05825	22-05825	22-05825	22-05825	22-05825	22-05825
Quotation No.: Q17-09116			**Chemtest Sample ID.:**		1373917	1373918	1373919	1373920	1373921	1373922	1373923	1373924	1373925
			Sample Location:		BH003	BH053	BH003	BH024	BH053	BH062	BH066	BH072	BH076
			Sample Type:		SOIL	SOIL	SOIL	SOIL	SOIL	SOIL	SOIL	SOIL	SOIL
			Top Depth (m):		4.00	3.00	2.00	4.00	5.00	1.00	3.00	9.00	10.50
			Date Sampled:		11-Feb-2022	11-Feb-2022	11-Feb-2022	11-Feb-2022	11-Feb-2022	11-Feb-2022	11-Feb-2022	11-Feb-2022	11-Feb-2022
Determinand	**Accred.**	**SOP**	**Units**	**LOD**									
Moisture	N	2030	%	0.020	9.4	16	12	8.9	11	14	13	28	2.6
pH	U	2010		4.0	8.3	8.6	8.9	8.6	8.8	8.2	9.0	8.6	8.6
Sulphate (2:1 Water Soluble) as SO4	U	2120	g/l	0.010	0.010	0.066	0.13	0.016	< 0.010	0.039	0.13	0.16	0.018
Total Sulphur	U	2175	%	0.010	< 0.010	0.060	0.054	< 0.010	0.019	0.020	0.047	0.34	0.051
Sulphide (Easily Liberatable)	N	2325	mg/kg	0.50									
Sulphate (Acid Soluble)	U	2430	%	0.010	< 0.010	0.047	0.094	0.019	0.049	< 0.010	0.034	0.036	0.026

Results - Soil

Project: P21060 WSP

Client: Priority Geotechnical Ltd			**Chemtest Job No.:**		22-05825	22-05825	22-05825	22-05825	22-05825	22-05825	22-05825	22-05825	22-05825
Quotation No.: Q17-09116			**Chemtest Sample ID.:**		1373926	1373927	1373928	1373929	1373930	1373931	1373932	1373933	1373934
			Sample Location:		BH077	BH077	BH079A	BH079A	BH079A	BH081	BH081	BH081	DS032
			Sample Type:		SOIL	SOIL	SOIL	SOIL	SOIL	SOIL	SOIL	SOIL	SOIL
			Top Depth (m):		1.00	4.00	2.00	4.00	8.00	1.00	3.00	6.00	2.00
			Date Sampled:		11-Feb-2022	11-Feb-2022	11-Feb-2022	11-Feb-2022	11-Feb-2022	11-Feb-2022	11-Feb-2022	11-Feb-2022	11-Feb-2022
Determinand	**Accred.**	**SOP**	**Units**	**LOD**									
Moisture	N	2030	%	0.020	4.0	16	16	6.5	22	32	1.5	11	36
pH	U	2010		4.0	8.3	8.6	7.8	7.9	7.8	7.2	8.0	7.9	7.6
Sulphate (2:1 Water Soluble) as SO4	U	2120	g/l	0.010	0.018	0.029	0.042	0.037	0.047	0.030	0.016	0.019	0.014
Total Sulphur	U	2175	%	0.010	0.029	0.022	< 0.010	< 0.010	0.030	< 0.010	< 0.010	< 0.010	
Sulphide (Easily Liberatable)	N	2325	mg/kg	0.50									< 0.50
Sulphate (Acid Soluble)	U	2430	%	0.010	0.035	0.032	< 0.010	< 0.010	0.028	< 0.010	< 0.010	< 0.010	

Results - Soil

Project: P21060 WSP

Client: Priority Geotechnical Ltd			**Chemtest Job No.:**		22-05825	22-05825	22-05825	22-05825	22-05825	22-05825	22-05825	22-05825
Quotation No.: Q17-09116			**Chemtest Sample ID.:**		1373935	1373936	1373937	1373938	1373939	1373940	1373941	1373942
			Sample Location:		BH065A	BH075	BH075	BH083	BH048B	BH048B	BH061	BH077
			Sample Type:		SOIL	SOIL	SOIL	SOIL	SOIL	SOIL	SOIL	SOIL
			Top Depth (m):		3.00	3.00	6.00	2.00	1.00	3.00	3.00	7.00
			Date Sampled:		11-Feb-2022	11-Feb-2022	11-Feb-2022	11-Feb-2022	11-Feb-2022	11-Feb-2022	11-Feb-2022	11-Feb-2022
Determinand	**Accred.**	**SOP**	**Units**	**LOD**								
Moisture	N	2030	%	0.020	22	7.4	35	73	15	50	4.5	21
pH	U	2010		4.0	8.0	8.2	8.2	7.7	8.2	8.1	8.2	7.7
Sulphate (2:1 Water Soluble) as SO4	U	2120	g/l	0.010	0.015	0.014	0.012	0.022	0.014	0.022	0.036	0.031
Total Sulphur	U	2175	%	0.010	< 0.010	0.013	< 0.010	0.022	< 0.010	0.018	0.041	0.023
Sulphide (Easily Liberatable)	N	2325	mg/kg	0.50								
Sulphate (Acid Soluble)	U	2430	%	0.010	< 0.010	< 0.010	< 0.010	0.040	< 0.010	< 0.010	0.024	0.045

Test Methods

SOP	Title	Parameters included	Method summary
2010	pH Value of Soils	pH	pH Meter
2030	Moisture and Stone Content of Soils(Requirement of MCERTS)	Moisture content	Determination of moisture content of soil as a percentage of its as received mass obtained at <37°C.
2040	Soil Description(Requirement of MCERTS)	Soil description	As received soil is described based upon BS5930
2120	Water Soluble Boron, Sulphate, Magnesium & Chromium	Boron; Sulphate; Magnesium; Chromium	Aqueous extraction / ICP-OES
2175	Total Sulphur in Soils	Total Sulphur	Determined by high temperature combustion under oxygen, using an Eltra elemental analyser.
2325	Sulphide in Soils	Sulphide	Steam distillation with sulphuric acid / analysis by 'Aquakem 600' Discrete Analyser, using N,N–dimethyl-p-phenylenediamine.
2430	Total Sulphate in soils	Total Sulphate	Acid digestion followed by determination of sulphate in extract by ICP-OES.

Report Information

Key

U	UKAS accredited
M	MCERTS and UKAS accredited
N	Unaccredited
S	This analysis has been subcontracted to a UKAS accredited laboratory that is accredited for this analysis
SN	This analysis has been subcontracted to a UKAS accredited laboratory that is not accredited for this analysis
T	This analysis has been subcontracted to an unaccredited laboratory
I/S	Insufficient Sample
U/S	Unsuitable Sample
N/E	not evaluated
<	"less than"
>	"greater than"
SOP	Standard operating procedure
LOD	Limit of detection

Comments or interpretations are beyond the scope of UKAS accreditation
The results relate only to the items tested
Uncertainty of measurement for the determinands tested are available upon request
None of the results in this report have been recovery corrected
All results are expressed on a dry weight basis

The following tests were analysed on samples as received and the results subsequently corrected to a dry weight basis TPH, BTEX, VOCs, SVOCs, PCBs, Phenols

For all other tests the samples were dried at < 37°C prior to analysis
All Asbestos testing is performed at the indicated laboratory
Issue numbers are sequential starting with 1 all subsequent reports are incremented by 1

Sample Deviation Codes

A - Date of sampling not supplied
B - Sample age exceeds stability time (sampling to extraction)
C - Sample not received in appropriate containers
D - Broken Container
E - Insufficient Sample (Applies to LOI in Trommel Fines Only)

Sample Retention and Disposal

All soil samples will be retained for a period of 30 days from the date of receipt
All water samples will be retained for 14 days from the date of receipt
Charges may apply to extended sample storage

If you require extended retention of samples, please email your requirements to:
customerservices@chemtest.com

Eurofins Chemtest Ltd
Depot Road
Newmarket
CB8 0AL
Tel: 01638 606070
Email: info@chemtest.com

Final Report

Report No.:	22-05819-1
Initial Date of Issue:	22-Feb-2022
Client	Priority Geotechnical Ltd
Client Address:	Unit 12 Owenacurra Business Park Midleton County Cork Ireland
Contact(s):	Colette Kelly
Project	P21060 WSP
Quotation No.:	Q17-09116
Order No.:	14069
No. of Samples:	23
Turnaround (Wkdays):	5
Date Approved:	22-Feb-2022
Approved By:	
Details:	Stuart Henderson, Technical Manager

Date Received:	16-Feb-2022
Date Instructed:	16-Feb-2022
Results Due:	22-Feb-2022

Results - Soil

Project: P21060 WSP

Client: Priority Geotechnical Ltd			**Chemtest Job No.:**		22-05819	22-05819	22-05819	22-05819	22-05819	22-05819	22-05819	22-05819	22-05819
Quotation No.: Q17-09116			**Chemtest Sample ID.:**		1373881	1373882	1373883	1373884	1373885	1373886	1373887	1373888	1373889
			Sample Location:		WTP-BH79A	WTP-BH69	WTP-BH84	WTP-BH85	WTP-BH58	WTP-BH58	WTP-BH52	WTP-BH52	WTP-BH50
			Sample Type:		SOIL	SOIL	SOIL	SOIL	SOIL	SOIL	SOIL	SOIL	SOIL
			Top Depth (m):		10.50	2.00	1.00	1.00	1.00	5.00	0.00	2.00	1.00
			Date Sampled:		14-Feb-2022	14-Feb-2022	14-Feb-2022	14-Feb-2022	14-Feb-2022	14-Feb-2022	14-Feb-2022	14-Feb-2022	14-Feb-2022
Determinand	**Accred.**	**SOP**	**Units**	**LOD**									
Moisture	N	2030	%	0.020	9.6	20	4.3	29	34	30	34	0.58	9.0
pH	U	2010		4.0	8.5	7.5	8.0	8.3	8.7	8.4	8.8	8.9	8.1
Sulphate (2:1 Water Soluble) as SO4	U	2120	g/l	0.010	0.61	0.21	0.060	0.042	0.010	0.018	0.018	< 0.010	< 0.010
Total Sulphur	U	2175	%	0.010	0.24	0.37	0.037	< 0.010	< 0.010	< 0.010	< 0.010	< 0.010	< 0.010
Sulphide (Easily Liberatable)	N	2325	mg/kg	0.50									
Sulphate (Acid Soluble)	U	2430	%	0.010	0.56	0.045	0.014	0.027	< 0.010	< 0.010	< 0.010	< 0.010	< 0.010

Results - Soil

Project: P21060 WSP

Client: Priority Geotechnical Ltd			**Chemtest Job No.:**		22-05819	22-05819	22-05819	22-05819	22-05819	22-05819	22-05819	22-05819	22-05819
Quotation No.: Q17-09116			**Chemtest Sample ID.:**		1373890	1373891	1373892	1373893	1373894	1373895	1373896	1373897	1373898
			Sample Location:		WTP-BH50	WTP-BH74	WTP-BH74	WTP-BH68	WTP-BH37	WTP-BH37	WTP-BH63	WTP-BH63	WTP-BH63
			Sample Type:		SOIL	SOIL	SOIL	SOIL	SOIL	SOIL	SOIL	SOIL	SOIL
			Top Depth (m):		4.00	16.50	3.00	0.00	2.00	4.00	2.00	4.00	6.00
			Date Sampled:		14-Feb-2022	14-Feb-2022	14-Feb-2022	14-Feb-2022	14-Feb-2022	14-Feb-2022	14-Feb-2022	14-Feb-2022	14-Feb-2022
Determinand	**Accred.**	**SOP**	**Units**	**LOD**									
Moisture	N	2030	%	0.020	1.6	18	45	6.4	31	15	7.5	7.5	3.5
pH	U	2010		4.0	8.8	8.1	8.0	8.4	8.8	8.8	8.8	8.5	8.8
Sulphate (2:1 Water Soluble) as SO4	U	2120	g/l	0.010	< 0.010	< 0.010	0.014	0.010	< 0.010	0.012	0.011	0.022	< 0.010
Total Sulphur	U	2175	%	0.010	< 0.010	< 0.010	< 0.010	< 0.010	< 0.010	< 0.010	< 0.010	< 0.010	< 0.010
Sulphide (Easily Liberatable)	N	2325	mg/kg	0.50									
Sulphate (Acid Soluble)	U	2430	%	0.010	< 0.010	< 0.010	< 0.010	0.013	< 0.010	< 0.010	< 0.010	< 0.010	< 0.010

Results - Soil

Project: P21060 WSP

Client: Priority Geotechnical Ltd			**Chemtest Job No.:**		22-05819	22-05819	22-05819	22-05819	22-05819
Quotation No.: Q17-09116			**Chemtest Sample ID.:**		1373899	1373900	1373901	1373902	1373903
			Sample Location:		WTP-BH63	WTP-BH63	WTP-BH63	WTP-BH74	WTP-DS031
			Sample Type:		SOIL	SOIL	SOIL	SOIL	SOIL
			Top Depth (m):		10.50	13.50	16.50	13.50	1.00
			Date Sampled:		14-Feb-2022	14-Feb-2022	14-Feb-2022	14-Feb-2022	14-Feb-2022
Determinand	**Accred.**	**SOP**	**Units**	**LOD**					
Moisture	N	2030	%	0.020	30	9.2	7.6	9.4	9.4
pH	U	2010		4.0	8.7	8.8	8.9	8.6	8.7
Sulphate (2:1 Water Soluble) as SO4	U	2120	g/l	0.010	< 0.010	< 0.010	0.011	0.032	0.019
Total Sulphur	U	2175	%	0.010	< 0.010	< 0.010	0.30	0.015	
Sulphide (Easily Liberatable)	N	2325	mg/kg	0.50					1.5
Sulphate (Acid Soluble)	U	2430	%	0.010	< 0.010	< 0.010	< 0.010	< 0.010	

Test Methods

SOP	Title	Parameters included	Method summary
2010	pH Value of Soils	pH	pH Meter
2030	Moisture and Stone Content of Soils(Requirement of MCERTS)	Moisture content	Determination of moisture content of soil as a percentage of its as received mass obtained at <37°C.
2040	Soil Description(Requirement of MCERTS)	Soil description	As received soil is described based upon BS5930
2120	Water Soluble Boron, Sulphate, Magnesium & Chromium	Boron; Sulphate; Magnesium; Chromium	Aqueous extraction / ICP-OES
2175	Total Sulphur in Soils	Total Sulphur	Determined by high temperature combustion under oxygen, using an Eltra elemental analyser.
2325	Sulphide in Soils	Sulphide	Steam distillation with sulphuric acid / analysis by 'Aquakem 600' Discrete Analyser, using N,N–dimethyl-p-phenylenediamine.
2430	Total Sulphate in soils	Total Sulphate	Acid digestion followed by determination of sulphate in extract by ICP-OES.

Report Information

Key

U	UKAS accredited
M	MCERTS and UKAS accredited
N	Unaccredited
S	This analysis has been subcontracted to a UKAS accredited laboratory that is accredited for this analysis
SN	This analysis has been subcontracted to a UKAS accredited laboratory that is not accredited for this analysis
T	This analysis has been subcontracted to an unaccredited laboratory
I/S	Insufficient Sample
U/S	Unsuitable Sample
N/E	not evaluated
<	"less than"
>	"greater than"
SOP	Standard operating procedure
LOD	Limit of detection

Comments or interpretations are beyond the scope of UKAS accreditation
The results relate only to the items tested
Uncertainty of measurement for the determinands tested are available upon request
None of the results in this report have been recovery corrected
All results are expressed on a dry weight basis

The following tests were analysed on samples as received and the results subsequently corrected to a dry weight basis TPH, BTEX, VOCs, SVOCs, PCBs, Phenols

For all other tests the samples were dried at < 37°C prior to analysis
All Asbestos testing is performed at the indicated laboratory
Issue numbers are sequential starting with 1 all subsequent reports are incremented by 1

Sample Deviation Codes

A - Date of sampling not supplied
B - Sample age exceeds stability time (sampling to extraction)
C - Sample not received in appropriate containers
D - Broken Container
E - Insufficient Sample (Applies to LOI in Trommel Fines Only)

Sample Retention and Disposal

All soil samples will be retained for a period of 30 days from the date of receipt
All water samples will be retained for 14 days from the date of receipt
Charges may apply to extended sample storage

If you require extended retention of samples, please email your requirements to:
customerservices@chemtest.com

Eurofins Chemtest Ltd
Depot Road
Newmarket
CB8 0AL
Tel: 01638 606070
Email: info@chemtest.com

Final Report

Report No.:	22-05259-1
Initial Date of Issue:	17-Feb-2022
Client	Priority Geotechnical Ltd
Client Address:	Unit 12 Owenacurra Business Park Midleton County Cork Ireland
Contact(s):	Colette Kelly
Project	P21060 WSP

Quotation No.:		**Date Received:**	11-Feb-2022
Order No.:		**Date Instructed:**	11-Feb-2022
No. of Samples:	12		
Turnaround (Wkdays):	5	**Results Due:**	17-Feb-2022
Date Approved:	17-Feb-2022		

Approved By:

Details: Stuart Henderson, Technical Manager

Results - Soil

Project: P21060 WSP

Client: Priority Geotechnical Ltd			**Chemtest Job No.:**		22-05259	22-05259	22-05259	22-05259	22-05259	22-05259	22-05259	22-05259	22-05259
Quotation No.:			**Chemtest Sample ID.:**		1371010	1371011	1371012	1371013	1371014	1371015	1371016	1371017	1371018
			Sample Location:		WTP-BH020	WTP-BH012	WTP-BH014	WTP-BH014	WTP-BH013	WTP-BH023	WTP-BH023	WTP-BH041	WTP-BH021
			Sample Type:		SOIL	SOIL	SOIL	SOIL	SOIL	SOIL	SOIL	SOIL	SOIL
			Top Depth (m):		2.0	3.0	1.0	2.0	2.0	1.0	4.0	5.0	2.0
			Date Sampled:		09-Feb-2022	09-Feb-2022	09-Feb-2022	09-Feb-2022	09-Feb-2022	09-Feb-2022	09-Feb-2022	09-Feb-2022	09-Feb-2022
Determinand	**Accred.**	**SOP**	**Units**	**LOD**									
Moisture	N	2030	%	0.020	11	13	14	9.4	11	9.8	10	9.7	10
pH	U	2010		4.0	8.7	8.8	8.4	8.9	8.8	8.7	8.7	8.7	8.7
Sulphate (2:1 Water Soluble) as SO4	U	2120	g/l	0.010	0.050	< 0.010	0.015	< 0.010	< 0.010	0.011	0.025	0.033	< 0.010
Sulphide (Easily Liberatable)	N	2325	mg/kg	0.50	3.9	3.9	3.9	1.6	1.2	1.3	1.3	1.3	1.3

Results - Soil

Project: P21060 WSP

Client: Priority Geotechnical Ltd		**Chemtest Job No.:**			22-05259	22-05259	22-05259
Quotation No.:		**Chemtest Sample ID.:**			1371019	1371020	1371021
			Sample Location:		WTP-BH026	WTP-BH021A	WTP-BH026
			Sample Type:		SOIL	SOIL	SOIL
			Top Depth (m):		0.3	4.0	6.0
			Date Sampled:		09-Feb-2022	09-Feb-2022	09-Feb-2022
Determinand	**Accred.**	**SOP**	**Units**	**LOD**			
Moisture	N	2030	%	0.020	11	10	10
pH	U	2010		4.0	8.5	8.8	8.7
Sulphate (2:1 Water Soluble) as SO4	U	2120	g/l	0.010	< 0.010	< 0.010	0.029
Sulphide (Easily Liberatable)	N	2325	mg/kg	0.50	1.3	0.52	0.51

Test Methods

SOP	Title	Parameters included	Method summary
2010	pH Value of Soils	pH	pH Meter
2030	Moisture and Stone Content of Soils(Requirement of MCERTS)	Moisture content	Determination of moisture content of soil as a percentage of its as received mass obtained at <37°C.
2040	Soil Description(Requirement of MCERTS)	Soil description	As received soil is described based upon BS5930
2120	Water Soluble Boron, Sulphate, Magnesium & Chromium	Boron; Sulphate; Magnesium; Chromium	Aqueous extraction / ICP-OES
2325	Sulphide in Soils	Sulphide	Steam distillation with sulphuric acid / analysis by 'Aquakem 600' Discrete Analyser, using N,N–dimethyl-p-phenylenediamine.

Report Information

Key

U	UKAS accredited
M	MCERTS and UKAS accredited
N	Unaccredited
S	This analysis has been subcontracted to a UKAS accredited laboratory that is accredited for this analysis
SN	This analysis has been subcontracted to a UKAS accredited laboratory that is not accredited for this analysis
T	This analysis has been subcontracted to an unaccredited laboratory
I/S	Insufficient Sample
U/S	Unsuitable Sample
N/E	not evaluated
<	"less than"
>	"greater than"
SOP	Standard operating procedure
LOD	Limit of detection

Comments or interpretations are beyond the scope of UKAS accreditation
The results relate only to the items tested
Uncertainty of measurement for the determinands tested are available upon request
None of the results in this report have been recovery corrected
All results are expressed on a dry weight basis

The following tests were analysed on samples as received and the results subsequently corrected to a dry weight basis TPH, BTEX, VOCs, SVOCs, PCBs, Phenols

For all other tests the samples were dried at < 37°C prior to analysis
All Asbestos testing is performed at the indicated laboratory
Issue numbers are sequential starting with 1 all subsequent reports are incremented by 1

Sample Deviation Codes

A - Date of sampling not supplied
B - Sample age exceeds stability time (sampling to extraction)
C - Sample not received in appropriate containers
D - Broken Container
E - Insufficient Sample (Applies to LOI in Trommel Fines Only)

Sample Retention and Disposal

All soil samples will be retained for a period of 30 days from the date of receipt
All water samples will be retained for 14 days from the date of receipt
Charges may apply to extended sample storage

If you require extended retention of samples, please email your requirements to:
customerservices@chemtest.com

Eurofins Chemtest Ltd
Depot Road
Newmarket
CB8 0AL
Tel: 01638 606070
Email: info@chemtest.com

Final Report

Report No.:	22-03729-1
Initial Date of Issue:	07-Feb-2022
Client	Priority Geotechnical Ltd
Client Address:	Unit 12 Owenacurra Business Park Midleton County Cork Ireland
Contact(s):	Colette Kelly
Project	P21060 W.S.P
Quotation No.:	
Order No.:	14069
No. of Samples:	4
Turnaround (Wkdays):	5
Date Approved:	07-Feb-2022
Approved By:	
Details:	Stuart Henderson, Technical Manager

Date Received:	02-Feb-2022
Date Instructed:	02-Feb-2022
Results Due:	08-Feb-2022

Results - Soil

Project: P21060 W.S.P

Client: Priority Geotechnical Ltd		**Chemtest Job No.:**			22-03729	22-03729	22-03729	22-03729
Quotation No.:		**Chemtest Sample ID.:**			1364075	1364076	1364077	1364078
			Sample Location:		WTP-DS08A	WTP-DS039	WTP-DS039	WTP-DS040
			Sample Type:		SOIL	SOIL	SOIL	SOIL
			Top Depth (m):		1.0	1.0	0.0	0.5
			Date Sampled:		31-Jan-2022	31-Jan-2022	31-Jan-2022	31-Jan-2022
Determinand	**Accred.**	**SOP**	**Units**	**LOD**				
Moisture	N	2030	%	0.020	14	40	21	22
pH	U	2010		4.0	8.4			
Sulphate (2:1 Water Soluble) as SO4	U	2120	g/l	0.010	< 0.010			
Sulphide (Easily Liberatable)	N	2325	mg/kg	0.50	1.6			
LOI	U	2610	%	0.10		9.7	1.9	3.7
Organic Matter	U	2625	%	0.40		7.1	0.45	1.6

Test Methods

SOP	Title	Parameters included	Method summary
2010	pH Value of Soils	pH	pH Meter
2030	Moisture and Stone Content of Soils(Requirement of MCERTS)	Moisture content	Determination of moisture content of soil as a percentage of its as received mass obtained at <37°C.
2040	Soil Description(Requirement of MCERTS)	Soil description	As received soil is described based upon BS5930
2120	Water Soluble Boron, Sulphate, Magnesium & Chromium	Boron; Sulphate; Magnesium; Chromium	Aqueous extraction / ICP-OES
2325	Sulphide in Soils	Sulphide	Steam distillation with sulphuric acid / analysis by 'Aquakem 600' Discrete Analyser, using N,N–dimethyl-p-phenylenediamine.
2610	Loss on Ignition	loss on ignition (LOI)	Determination of the proportion by mass that is lost from a soil by ignition at 550°C.
2625	Total Organic Carbon in Soils	Total organic Carbon (TOC)	Determined by high temperature combustion under oxygen, using an Eltra elemental analyser.

Report Information

Key

U	UKAS accredited
M	MCERTS and UKAS accredited
N	Unaccredited
S	This analysis has been subcontracted to a UKAS accredited laboratory that is accredited for this analysis
SN	This analysis has been subcontracted to a UKAS accredited laboratory that is not accredited for this analysis
T	This analysis has been subcontracted to an unaccredited laboratory
I/S	Insufficient Sample
U/S	Unsuitable Sample
N/E	not evaluated
<	"less than"
>	"greater than"
SOP	Standard operating procedure
LOD	Limit of detection

Comments or interpretations are beyond the scope of UKAS accreditation
The results relate only to the items tested
Uncertainty of measurement for the determinands tested are available upon request
None of the results in this report have been recovery corrected
All results are expressed on a dry weight basis

The following tests were analysed on samples as received and the results subsequently corrected to a dry weight basis TPH, BTEX, VOCs, SVOCs, PCBs, Phenols

For all other tests the samples were dried at < 37°C prior to analysis
All Asbestos testing is performed at the indicated laboratory
Issue numbers are sequential starting with 1 all subsequent reports are incremented by 1

Sample Deviation Codes

A - Date of sampling not supplied
B - Sample age exceeds stability time (sampling to extraction)
C - Sample not received in appropriate containers
D - Broken Container
E - Insufficient Sample (Applies to LOI in Trommel Fines Only)

Sample Retention and Disposal

All soil samples will be retained for a period of 30 days from the date of receipt
All water samples will be retained for 14 days from the date of receipt
Charges may apply to extended sample storage

If you require extended retention of samples, please email your requirements to:
customerservices@chemtest.com

Eurofins Chemtest Ltd
Depot Road
Newmarket
CB8 0AL
Tel: 01638 606070
Email: info@chemtest.com

Final Report

Report No.:	22-02768-1
Initial Date of Issue:	01-Feb-2022
Client	Priority Geotechnical Ltd
Client Address:	Unit 12 Owenacurra Business Park Midleton County Cork Ireland
Contact(s):	Colette Kelly
Project	P21060 W.S.P.

Quotation No.:		**Date Received:**	27-Jan-2022
Order No.:	14069	**Date Instructed:**	27-Jan-2022
No. of Samples:	5		
Turnaround (Wkdays):	5	**Results Due:**	02-Feb-2022
Date Approved:	01-Feb-2022		

Approved By:

Details: Stuart Henderson, Technical Manager

Results - Soil

Project: P21060 W.S.P.

Client: Priority Geotechnical Ltd			**Chemtest Job No.:**		22-02768	22-02768	22-02768	22-02768	22-02768
Quotation No.:			**Chemtest Sample ID.:**		1359543	1359544	1359545	1359546	1359547
			Sample Location:		WTP-BH35A	WTP-BH55A	WTP-BH55A	WTP-BH087	WTP-BH070
			Sample Type:		SOIL	SOIL	SOIL	SOIL	SOIL
			Top Depth (m):		1.0	4.0	6.0	4.0	4.0
			Date Sampled:		24-Jan-2022	24-Jan-2022	24-Jan-2022	24-Jan-2022	24-Jan-2022
Determinand	**Accred.**	**SOP**	**Units**	**LOD**					
Moisture	N	2030	%	0.020	10	11	8.5	18	3.5
pH	U	2010		4.0	8.9	8.9	8.9	8.0	8.8
Sulphate (2:1 Water Soluble) as SO4	U	2120	g/l	0.010	0.017	< 0.010	< 0.010	0.030	< 0.010
Sulphide (Easily Liberatable)	N	2325	mg/kg	0.50	3.9	3.0	2.7	4.8	2.6

Test Methods

SOP	Title	Parameters included	Method summary
2010	pH Value of Soils	pH	pH Meter
2030	Moisture and Stone Content of Soils(Requirement of MCERTS)	Moisture content	Determination of moisture content of soil as a percentage of its as received mass obtained at <37°C.
2040	Soil Description(Requirement of MCERTS)	Soil description	As received soil is described based upon BS5930
2120	Water Soluble Boron, Sulphate, Magnesium & Chromium	Boron; Sulphate; Magnesium; Chromium	Aqueous extraction / ICP-OES
2325	Sulphide in Soils	Sulphide	Steam distillation with sulphuric acid / analysis by 'Aquakem 600' Discrete Analyser, using N,N–dimethyl-p-phenylenediamine.

Report Information

Key

U	UKAS accredited
M	MCERTS and UKAS accredited
N	Unaccredited
S	This analysis has been subcontracted to a UKAS accredited laboratory that is accredited for this analysis
SN	This analysis has been subcontracted to a UKAS accredited laboratory that is not accredited for this analysis
T	This analysis has been subcontracted to an unaccredited laboratory
I/S	Insufficient Sample
U/S	Unsuitable Sample
N/E	not evaluated
<	"less than"
>	"greater than"
SOP	Standard operating procedure
LOD	Limit of detection

Comments or interpretations are beyond the scope of UKAS accreditation
The results relate only to the items tested
Uncertainty of measurement for the determinands tested are available upon request
None of the results in this report have been recovery corrected
All results are expressed on a dry weight basis

The following tests were analysed on samples as received and the results subsequently corrected to a dry weight basis TPH, BTEX, VOCs, SVOCs, PCBs, Phenols

For all other tests the samples were dried at < 37°C prior to analysis
All Asbestos testing is performed at the indicated laboratory
Issue numbers are sequential starting with 1 all subsequent reports are incremented by 1

Sample Deviation Codes

A - Date of sampling not supplied
B - Sample age exceeds stability time (sampling to extraction)
C - Sample not received in appropriate containers
D - Broken Container
E - Insufficient Sample (Applies to LOI in Trommel Fines Only)

Sample Retention and Disposal

All soil samples will be retained for a period of 30 days from the date of receipt
All water samples will be retained for 14 days from the date of receipt
Charges may apply to extended sample storage

If you require extended retention of samples, please email your requirements to:
customerservices@chemtest.com

Eurofins Chemtest Ltd
Depot Road
Newmarket
CB8 0AL
Tel: 01638 606070
Email: info@chemtest.com

Final Report

Report No.:	22-00264-1
Initial Date of Issue:	12-Jan-2022
Client	Priority Geotechnical Ltd
Client Address:	Unit 12 Owenacurra Business Park Midleton County Cork Ireland
Contact(s):	Colette Kelly
Project	P21060 WSP

Quotation No.:		**Date Received:**	07-Jan-2022
Order No.:	14069	**Date Instructed:**	07-Jan-2022
No. of Samples:	11		
Turnaround (Wkdays):	5	**Results Due:**	13-Jan-2022
Date Approved:	12-Jan-2022		

Approved By:

Details: Stuart Henderson, Technical Manager

Results - Soil

Project: P21060 WSP

Client: Priority Geotechnical Ltd				**Chemtest Job No.:**	22-00264	22-00264	22-00264	22-00264	22-00264	22-00264	22-00264	22-00264	22-00264
Quotation No.:				**Chemtest Sample ID.:**	1348382	1348383	1348384	1348385	1348386	1348387	1348388	1348389	1348390
				Sample Location:	WTP-TP120	WTP-TP34	WTP-TP34	WTP-TP119	WTP-TP058	WTP-TP120	WTP-TP058	WTP-TP091	WTP-TP036
				Sample Type:	SOIL	SOIL	SOIL	SOIL	SOIL	SOIL	SOIL	SOIL	SOIL
				Top Depth (m):	0.5	1.5	2.5	1.0	2.5	0.8	0.4	1.0	3.5
				Date Sampled:	04-Jan-2022	04-Jan-2022	04-Jan-2022	04-Jan-2022	04-Jan-2022	04-Jan-2022	04-Jan-2022	04-Jan-2022	04-Jan-2022
Determinand	**Accred.**	**SOP**	**Units**	**LOD**									
Moisture	N	2030	%	0.020	26	8.4	11	78	10	49	14	66	10
pH	U	2010		4.0		8.8	8.8		8.6		8.0		8.5
Sulphate (2:1 Water Soluble) as SO4	U	2120	g/l	0.010		< 0.010	< 0.010		< 0.010		0.017		< 0.010
Sulphide (Easily Liberatable)	N	2325	mg/kg	0.50		2.2	3.2		3.9		8.4		8.8
LOI	U	2610	%	0.10	4.1			44		16		85	
Organic Matter	U	2625	%	0.40	2.1			43		13		88	

Results - Soil

Project: P21060 WSP

Client: Priority Geotechnical Ltd			**Chemtest Job No.:**		22-00264	22-00264
Quotation No.:			**Chemtest Sample ID.:**		1348391	1348392
			Sample Location:		WTP-TP036	WTP-TP015
			Sample Type:		SOIL	SOIL
			Top Depth (m):		1.5	2.0
			Date Sampled:		04-Jan-2022	04-Jan-2022
Determinand	**Accred.**	**SOP**	**Units**	**LOD**		
Moisture	N	2030	%	0.020	12	11
pH	U	2010		4.0	8.3	7.7
Sulphate (2:1 Water Soluble) as SO4	U	2120	g/l	0.010	< 0.010	< 0.010
Sulphide (Easily Liberatable)	N	2325	mg/kg	0.50	8.2	2.7
LOI	U	2610	%	0.10		
Organic Matter	U	2625	%	0.40		

Test Methods

SOP	Title	Parameters included	Method summary
2010	pH Value of Soils	pH	pH Meter
2030	Moisture and Stone Content of Soils(Requirement of MCERTS)	Moisture content	Determination of moisture content of soil as a percentage of its as received mass obtained at <37°C.
2040	Soil Description(Requirement of MCERTS)	Soil description	As received soil is described based upon BS5930
2120	Water Soluble Boron, Sulphate, Magnesium & Chromium	Boron; Sulphate; Magnesium; Chromium	Aqueous extraction / ICP-OES
2325	Sulphide in Soils	Sulphide	Steam distillation with sulphuric acid / analysis by 'Aquakem 600' Discrete Analyser, using N,N–dimethyl-p-phenylenediamine.
2610	Loss on Ignition	loss on ignition (LOI)	Determination of the proportion by mass that is lost from a soil by ignition at 550°C.
2625	Total Organic Carbon in Soils	Total organic Carbon (TOC)	Determined by high temperature combustion under oxygen, using an Eltra elemental analyser.

Report Information

Key

U	UKAS accredited
M	MCERTS and UKAS accredited
N	Unaccredited
S	This analysis has been subcontracted to a UKAS accredited laboratory that is accredited for this analysis
SN	This analysis has been subcontracted to a UKAS accredited laboratory that is not accredited for this analysis
T	This analysis has been subcontracted to an unaccredited laboratory
I/S	Insufficient Sample
U/S	Unsuitable Sample
N/E	not evaluated
<	"less than"
>	"greater than"
SOP	Standard operating procedure
LOD	Limit of detection

Comments or interpretations are beyond the scope of UKAS accreditation
The results relate only to the items tested
Uncertainty of measurement for the determinands tested are available upon request
None of the results in this report have been recovery corrected
All results are expressed on a dry weight basis

The following tests were analysed on samples as received and the results subsequently corrected to a dry weight basis TPH, BTEX, VOCs, SVOCs, PCBs, Phenols

For all other tests the samples were dried at < 37°C prior to analysis
All Asbestos testing is performed at the indicated laboratory
Issue numbers are sequential starting with 1 all subsequent reports are incremented by 1

Sample Deviation Codes

A - Date of sampling not supplied
B - Sample age exceeds stability time (sampling to extraction)
C - Sample not received in appropriate containers
D - Broken Container
E - Insufficient Sample (Applies to LOI in Trommel Fines Only)

Sample Retention and Disposal

All soil samples will be retained for a period of 30 days from the date of receipt
All water samples will be retained for 14 days from the date of receipt
Charges may apply to extended sample storage

If you require extended retention of samples, please email your requirements to:
customerservices@chemtest.com

Eurofins Chemtest Ltd
Depot Road
Newmarket
CB8 0AL
Tel: 01638 606070
Email: info@chemtest.com

Final Report

Report No.:	21-40848-1
Initial Date of Issue:	26-Nov-2021
Client	Priority Geotechnical Ltd
Client Address:	Unit 12 Owenacurra Business Park Midleton County Cork Ireland
Contact(s):	Colette Kelly
Project	P21060 W.S.P

Quotation No.:		**Date Received:**	22-Nov-2021
Order No.:	14069	**Date Instructed:**	22-Nov-2021
No. of Samples:	16		
Turnaround (Wkdays):	5	**Results Due:**	26-Nov-2021
Date Approved:	26-Nov-2021		

Approved By:

Details: Glynn Harvey, Technical Manager

Results - Soil

Project: P21060 W.S.P

Client: Priority Geotechnical Ltd				**Chemtest Job No.:**	21-40848	21-40848	21-40848	21-40848	21-40848	21-40848	21-40848	21-40848	21-40848	21-40848
Quotation No.:				**Chemtest Sample ID.:**	1324045	1324046	1324047	1324048	1324049	1324050	1324051	1324052	1324053	1324054
				Sample Location:	WTP-TP061	WTP-TP043	WTP-TP084	WTP-TP072	WTP-TP077	WTP-TP060	WTP-TP059	WTP-TP081	WTP-TP035	WTP-TP074
				Sample Type:	SOIL	SOIL	SOIL	SOIL	SOIL	SOIL	SOIL	SOIL	SOIL	SOIL
				Top Depth (m):	3.5	2.5	3.0	1.0	3.0	2.0	2.0	1.5	3.0	1.0
				Date Sampled:	##########	##########	##########	##########	##########	##########	##########	##########	##########	##########
Determinand	**Accred.**	**SOP**	**Units**	**LOD**										
Moisture	N	2030	%	0.020	10	12	8.0	19	13	11	13	15	9.2	9.7
pH	U	2010		4.0	8.8	7.2	7.8	7.6	8.1	7.9	7.8	7.9	8.1	7.8
Sulphate (2:1 Water Soluble) as SO4	U	2120	g/l	0.010	< 0.010	< 0.010	< 0.010	< 0.010	< 0.010	< 0.010	< 0.010	< 0.010	< 0.010	< 0.010
Sulphide (Easily Liberatable)	N	2325	mg/kg	0.50	2.5	1.5	1.7	1.9	2.3	2.0	1.6	3.1	4.6	2.1

Results - Soil

Project: P21060 W.S.P

Client: Priority Geotechnical Ltd				**Chemtest Job No.:**	21-40848	21-40848	21-40848	21-40848	21-40848	21-40848
Quotation No.:				**Chemtest Sample ID.:**	1324055	1324056	1324057	1324058	1324059	1324060
				Sample Location:	WTP-TP057	WTP-TP037	WTP-TP022	WTP-TP030	WTP-TP065	WTP-TP044
				Sample Type:	SOIL	SOIL	SOIL	SOIL	SOIL	SOIL
				Top Depth (m):	3.0	4.0	2.0	2.0	2.0	1.5
				Date Sampled:	##########	##########	##########	##########	##########	##########
Determinand	**Accred.**	**SOP**	**Units**	**LOD**						
Moisture	N	2030	%	0.020	12	8.3	10	12	12	12
pH	U	2010		4.0	7.6	7.6	7.6	7.6	7.6	7.8
Sulphate (2:1 Water Soluble) as SO4	U	2120	g/l	0.010	< 0.010	< 0.010	< 0.010	< 0.010	0.036	< 0.010
Sulphide (Easily Liberatable)	N	2325	mg/kg	0.50	1.5	2.9	5.1	3.4	2.7	3.1

Test Methods

SOP	Title	Parameters included	Method summary
2010	pH Value of Soils	pH	pH Meter
2030	Moisture and Stone Content of Soils(Requirement of MCERTS)	Moisture content	Determination of moisture content of soil as a percentage of its as received mass obtained at <37°C.
2040	Soil Description(Requirement of MCERTS)	Soil description	As received soil is described based upon BS5930
2120	Water Soluble Boron, Sulphate, Magnesium & Chromium	Boron; Sulphate; Magnesium; Chromium	Aqueous extraction / ICP-OES
2325	Sulphide in Soils	Sulphide	Steam distillation with sulphuric acid / analysis by 'Aquakem 600' Discrete Analyser, using N,N–dimethyl-p-phenylenediamine.

Report Information

Key

U	UKAS accredited
M	MCERTS and UKAS accredited
N	Unaccredited
S	This analysis has been subcontracted to a UKAS accredited laboratory that is accredited for this analysis
SN	This analysis has been subcontracted to a UKAS accredited laboratory that is not accredited for this analysis
T	This analysis has been subcontracted to an unaccredited laboratory
I/S	Insufficient Sample
U/S	Unsuitable Sample
N/E	not evaluated
<	"less than"
>	"greater than"
SOP	Standard operating procedure
LOD	Limit of detection

Comments or interpretations are beyond the scope of UKAS accreditation
The results relate only to the items tested
Uncertainty of measurement for the determinands tested are available upon request
None of the results in this report have been recovery corrected
All results are expressed on a dry weight basis

The following tests were analysed on samples as received and the results subsequently corrected to a dry weight basis TPH, BTEX, VOCs, SVOCs, PCBs, Phenols

For all other tests the samples were dried at < 37°C prior to analysis
All Asbestos testing is performed at the indicated laboratory
Issue numbers are sequential starting with 1 all subsequent reports are incremented by 1

Sample Deviation Codes

A - Date of sampling not supplied
B - Sample age exceeds stability time (sampling to extraction)
C - Sample not received in appropriate containers
D - Broken Container
E - Insufficient Sample (Applies to LOI in Trommel Fines Only)

Sample Retention and Disposal

All soil samples will be retained for a period of 30 days from the date of receipt
All water samples will be retained for 14 days from the date of receipt
Charges may apply to extended sample storage

If you require extended retention of samples, please email your requirements to:
customerservices@chemtest.com

Eurofins Chemtest Ltd
Depot Road
Newmarket
CB8 0AL
Tel: 01638 606070
Email: info@chemtest.com

Final Report

Report No.:	21-40001-1
Initial Date of Issue:	18-Nov-2021
Client	Priority Geotechnical Ltd
Client Address:	Unit 12 Owenacurra Business Park Midleton County Cork Ireland
Contact(s):	Colette Kelly
Project	P210610 WSP

Quotation No.:		**Date Received:**	15-Nov-2021
Order No.:	14069	**Date Instructed:**	15-Nov-2021
No. of Samples:	3		
Turnaround (Wkdays):	5	**Results Due:**	19-Nov-2021
Date Approved:	18-Nov-2021		

Approved By:

Details: Glynn Harvey, Technical Manager

Results - Soil

Project: P210610 WSP

Client: Priority Geotechnical Ltd		**Chemtest Job No.:**			21-40001	21-40001	21-40001
Quotation No.:		**Chemtest Sample ID.:**			1319613	1319614	1319615
		Sample Location:			INF001	INF002	TP049
		Sample Type:			SOIL	SOIL	SOIL
		Top Depth (m):			1.0	1.6	1.5
		Date Sampled:			11-Nov-2021	11-Nov-2021	11-Nov-2021
Determinand	**Accred.**	**SOP**	**Units**	**LOD**			
Moisture	N	2030	%	0.020	21	17	15
pH	U	2010		4.0	6.4	5.1	7.2
Sulphate (2:1 Water Soluble) as SO4	U	2120	g/l	0.010	0.076	0.33	< 0.010
Sulphide (Easily Liberatable)	N	2325	mg/kg	0.50	4.5	4.5	4.5

Test Methods

SOP	Title	Parameters included	Method summary
2010	pH Value of Soils	pH	pH Meter
2030	Moisture and Stone Content of Soils(Requirement of MCERTS)	Moisture content	Determination of moisture content of soil as a percentage of its as received mass obtained at <37°C.
2040	Soil Description(Requirement of MCERTS)	Soil description	As received soil is described based upon BS5930
2120	Water Soluble Boron, Sulphate, Magnesium & Chromium	Boron; Sulphate; Magnesium; Chromium	Aqueous extraction / ICP-OES
2325	Sulphide in Soils	Sulphide	Steam distillation with sulphuric acid / analysis by 'Aquakem 600' Discrete Analyser, using N,N–dimethyl-p-phenylenediamine.

Report Information

Key

U	UKAS accredited
M	MCERTS and UKAS accredited
N	Unaccredited
S	This analysis has been subcontracted to a UKAS accredited laboratory that is accredited for this analysis
SN	This analysis has been subcontracted to a UKAS accredited laboratory that is not accredited for this analysis
T	This analysis has been subcontracted to an unaccredited laboratory
I/S	Insufficient Sample
U/S	Unsuitable Sample
N/E	not evaluated
<	"less than"
>	"greater than"
SOP	Standard operating procedure
LOD	Limit of detection

Comments or interpretations are beyond the scope of UKAS accreditation
The results relate only to the items tested
Uncertainty of measurement for the determinands tested are available upon request
None of the results in this report have been recovery corrected
All results are expressed on a dry weight basis

The following tests were analysed on samples as received and the results subsequently corrected to a dry weight basis TPH, BTEX, VOCs, SVOCs, PCBs, Phenols

For all other tests the samples were dried at < 37°C prior to analysis
All Asbestos testing is performed at the indicated laboratory
Issue numbers are sequential starting with 1 all subsequent reports are incremented by 1

Sample Deviation Codes

A - Date of sampling not supplied
B - Sample age exceeds stability time (sampling to extraction)
C - Sample not received in appropriate containers
D - Broken Container
E - Insufficient Sample (Applies to LOI in Trommel Fines Only)

Sample Retention and Disposal

All soil samples will be retained for a period of 30 days from the date of receipt
All water samples will be retained for 14 days from the date of receipt
Charges may apply to extended sample storage

If you require extended retention of samples, please email your requirements to:
customerservices@chemtest.com

Eurofins Chemtest Ltd
Depot Road
Newmarket
CB8 0AL
Tel: 01638 606070
Email: info@chemtest.com

Final Report

Report No.:	21-39753-1
Initial Date of Issue:	18-Nov-2021
Client	Priority Geotechnical Ltd
Client Address:	Unit 12 Owenacurra Business Park Midleton County Cork Ireland
Contact(s):	Colette Kelly
Project	P21060 WSP

Quotation No.:		**Date Received:**	12-Nov-2021
Order No.:	14069	**Date Instructed:**	12-Nov-2021
No. of Samples:	5		
Turnaround (Wkdays):	5	**Results Due:**	18-Nov-2021
Date Approved:	18-Nov-2021		

Approved By:

Details: Glynn Harvey, Technical Manager

Results - Soil

Project: P21060 WSP

Client: Priority Geotechnical Ltd			**Chemtest Job No.:**		21-39753	21-39753	21-39753	21-39753	21-39753
Quotation No.:			**Chemtest Sample ID.:**		1318521	1318522	1318523	1318524	1318525
			Sample Location:		TP080	TP080	TP078	TP049	TP087
			Sample Type:		SOIL	SOIL	SOIL	SOIL	SOIL
			Top Depth (m):		1.5	3.5	0.5	3.5	0.5
			Date Sampled:		02-Nov-2021	02-Nov-2021	02-Nov-2021	02-Nov-2021	02-Nov-2021
Determinand	**Accred.**	**SOP**	**Units**	**LOD**					
Moisture	N	2030	%	0.020	15	15	18	11	50
pH	U	2010		4.0	8.4	9.1	7.5	8.8	
Sulphate (2:1 Water Soluble) as SO4	U	2120	g/l	0.010	< 0.010	< 0.010	< 0.010	< 0.010	
Sulphide (Easily Liberatable)	N	2325	mg/kg	0.50	10	10	10	10	
Organic Matter	U	2625	%	0.40			0.52		15

Test Methods

SOP	Title	Parameters included	Method summary
2010	pH Value of Soils	pH	pH Meter
2030	Moisture and Stone Content of Soils(Requirement of MCERTS)	Moisture content	Determination of moisture content of soil as a percentage of its as received mass obtained at <37°C.
2040	Soil Description(Requirement of MCERTS)	Soil description	As received soil is described based upon BS5930
2120	Water Soluble Boron, Sulphate, Magnesium & Chromium	Boron; Sulphate; Magnesium; Chromium	Aqueous extraction / ICP-OES
2325	Sulphide in Soils	Sulphide	Steam distillation with sulphuric acid / analysis by 'Aquakem 600' Discrete Analyser, using N,N–dimethyl-p-phenylenediamine.
2625	Total Organic Carbon in Soils	Total organic Carbon (TOC)	Determined by high temperature combustion under oxygen, using an Eltra elemental analyser.

Report Information

Key

U	UKAS accredited
M	MCERTS and UKAS accredited
N	Unaccredited
S	This analysis has been subcontracted to a UKAS accredited laboratory that is accredited for this analysis
SN	This analysis has been subcontracted to a UKAS accredited laboratory that is not accredited for this analysis
T	This analysis has been subcontracted to an unaccredited laboratory
I/S	Insufficient Sample
U/S	Unsuitable Sample
N/E	not evaluated
<	"less than"
>	"greater than"
SOP	Standard operating procedure
LOD	Limit of detection

Comments or interpretations are beyond the scope of UKAS accreditation
The results relate only to the items tested
Uncertainty of measurement for the determinands tested are available upon request
None of the results in this report have been recovery corrected
All results are expressed on a dry weight basis

The following tests were analysed on samples as received and the results subsequently corrected to a dry weight basis TPH, BTEX, VOCs, SVOCs, PCBs, Phenols

For all other tests the samples were dried at < 37°C prior to analysis
All Asbestos testing is performed at the indicated laboratory
Issue numbers are sequential starting with 1 all subsequent reports are incremented by 1

Sample Deviation Codes

A - Date of sampling not supplied
B - Sample age exceeds stability time (sampling to extraction)
C - Sample not received in appropriate containers
D - Broken Container
E - Insufficient Sample (Applies to LOI in Trommel Fines Only)

Sample Retention and Disposal

All soil samples will be retained for a period of 30 days from the date of receipt
All water samples will be retained for 14 days from the date of receipt
Charges may apply to extended sample storage

If you require extended retention of samples, please email your requirements to:
customerservices@chemtest.com

Eurofins Chemtest Ltd
Depot Road
Newmarket
CB8 0AL
Tel: 01638 606070
Email: info@chemtest.com

Final Report

Report No.:	21-39572-1		
Initial Date of Issue:	17-Nov-2021		
Client	Priority Geotechnical Ltd		
Client Address:	Unit 12 Owenacurra Business Park Midleton County Cork Ireland		
Contact(s):	Colette Kelly		
Project	P21060 WSP		
Quotation No.:		**Date Received:**	11-Nov-2021
Order No.:	14069	**Date Instructed:**	11-Nov-2021
No. of Samples:	2		
Turnaround (Wkdays):	5	**Results Due:**	17-Nov-2021
Date Approved:	17-Nov-2021		

Approved By:

Details: Glynn Harvey, Technical Manager

Results - Soil

Project: P21060 WSP

Client: Priority Geotechnical Ltd			**Chemtest Job No.:**		21-39572	21-39572
Quotation No.:			**Chemtest Sample ID.:**		1317685	1317686
			Sample Location:		TP048	TP078
			Sample Type:		SOIL	SOIL
			Top Depth (m):		1.50	1.10
			Date Sampled:		09-Nov-2021	09-Nov-2021
Determinand	**Accred.**	**SOP**	**Units**	**LOD**		
Moisture	N	2030	%	0.020	12	21
pH	U	2010		4.0	8.5	
Sulphate (2:1 Water Soluble) as SO4	U	2120	g/l	0.010	0.11	
Sulphide (Easily Liberatable)	N	2325	mg/kg	0.50	3.2	
Organic Matter	U	2625	%	0.40		0.86

Test Methods

SOP	Title	Parameters included	Method summary
2010	pH Value of Soils	pH	pH Meter
2030	Moisture and Stone Content of Soils(Requirement of MCERTS)	Moisture content	Determination of moisture content of soil as a percentage of its as received mass obtained at <37°C.
2040	Soil Description(Requirement of MCERTS)	Soil description	As received soil is described based upon BS5930
2120	Water Soluble Boron, Sulphate, Magnesium & Chromium	Boron; Sulphate; Magnesium; Chromium	Aqueous extraction / ICP-OES
2325	Sulphide in Soils	Sulphide	Steam distillation with sulphuric acid / analysis by 'Aquakem 600' Discrete Analyser, using N,N–dimethyl-p-phenylenediamine.
2625	Total Organic Carbon in Soils	Total organic Carbon (TOC)	Determined by high temperature combustion under oxygen, using an Eltra elemental analyser.

Report Information

Key

U	UKAS accredited
M	MCERTS and UKAS accredited
N	Unaccredited
S	This analysis has been subcontracted to a UKAS accredited laboratory that is accredited for this analysis
SN	This analysis has been subcontracted to a UKAS accredited laboratory that is not accredited for this analysis
T	This analysis has been subcontracted to an unaccredited laboratory
I/S	Insufficient Sample
U/S	Unsuitable Sample
N/E	not evaluated
<	"less than"
>	"greater than"
SOP	Standard operating procedure
LOD	Limit of detection

Comments or interpretations are beyond the scope of UKAS accreditation
The results relate only to the items tested
Uncertainty of measurement for the determinands tested are available upon request
None of the results in this report have been recovery corrected
All results are expressed on a dry weight basis

The following tests were analysed on samples as received and the results subsequently corrected to a dry weight basis TPH, BTEX, VOCs, SVOCs, PCBs, Phenols

For all other tests the samples were dried at < 37°C prior to analysis
All Asbestos testing is performed at the indicated laboratory
Issue numbers are sequential starting with 1 all subsequent reports are incremented by 1

Sample Deviation Codes

A - Date of sampling not supplied
B - Sample age exceeds stability time (sampling to extraction)
C - Sample not received in appropriate containers
D - Broken Container
E - Insufficient Sample (Applies to LOI in Trommel Fines Only)

Sample Retention and Disposal

All soil samples will be retained for a period of 30 days from the date of receipt
All water samples will be retained for 14 days from the date of receipt
Charges may apply to extended sample storage

If you require extended retention of samples, please email your requirements to:
customerservices@chemtest.com

Eurofins Chemtest Ltd
Depot Road
Newmarket
CB8 0AL
Tel: 01638 606070
Email: info@chemtest.com

Final Report

Report No.:	21-38436-1
Initial Date of Issue:	09-Nov-2021
Client	Priority Geotechnical Ltd
Client Address:	Unit 12 Owenacurra Business Park Midleton County Cork Ireland
Contact(s):	Colette Kelly
Project	P21060 WSP

Quotation No.:		**Date Received:**	03-Nov-2021
Order No.:	14069	**Date Instructed:**	03-Nov-2021
No. of Samples:	6		
Turnaround (Wkdays):	5	**Results Due:**	09-Nov-2021
Date Approved:	09-Nov-2021		

Approved By:

Details: Glynn Harvey, Technical Manager

Results - Soil

Project: P21060 WSP

Client: Priority Geotechnical Ltd			**Chemtest Job No.:**		21-38436	21-38436	21-38436	21-38436	21-38436	21-38436
Quotation No.:			**Chemtest Sample ID.:**		1312100	1312101	1312102	1312103	1312104	1312105
			Sample Location:		TP026	TP054	TP056	TP056	TP054	TP054
			Sample Type:		SOIL	SOIL	SOIL	SOIL	SOIL	SOIL
			Top Depth (m):		0.60	3.00	0.50	3.10	2.00	0.50
			Date Sampled:		29-Oct-2021	29-Oct-2021	29-Oct-2021	29-Oct-2021	29-Oct-2021	29-Oct-2021
Determinand	**Accred.**	**SOP**	**Units**	**LOD**						
Moisture	N	2030	%	0.020	9.4	15	17	16	13	22
pH	U	2010		4.0	8.9	8.7	7.9	8.6	7.9	6.7
Sulphate (2:1 Water Soluble) as SO4	U	2120	g/l	0.010	< 0.010	< 0.010	< 0.010	< 0.010	< 0.010	< 0.010
Sulphide (Easily Liberatable)	N	2325	mg/kg	0.50	5.0	2.8	3.4	3.2	2.0	1.7

Test Methods

SOP	Title	Parameters included	Method summary
2010	pH Value of Soils	pH	pH Meter
2030	Moisture and Stone Content of Soils(Requirement of MCERTS)	Moisture content	Determination of moisture content of soil as a percentage of its as received mass obtained at <37°C.
2040	Soil Description(Requirement of MCERTS)	Soil description	As received soil is described based upon BS5930
2120	Water Soluble Boron, Sulphate, Magnesium & Chromium	Boron; Sulphate; Magnesium; Chromium	Aqueous extraction / ICP-OES
2325	Sulphide in Soils	Sulphide	Steam distillation with sulphuric acid / analysis by 'Aquakem 600' Discrete Analyser, using N,N–dimethyl-p-phenylenediamine.

Report Information

Key

U	UKAS accredited
M	MCERTS and UKAS accredited
N	Unaccredited
S	This analysis has been subcontracted to a UKAS accredited laboratory that is accredited for this analysis
SN	This analysis has been subcontracted to a UKAS accredited laboratory that is not accredited for this analysis
T	This analysis has been subcontracted to an unaccredited laboratory
I/S	Insufficient Sample
U/S	Unsuitable Sample
N/E	not evaluated
<	"less than"
>	"greater than"
SOP	Standard operating procedure
LOD	Limit of detection

Comments or interpretations are beyond the scope of UKAS accreditation
The results relate only to the items tested
Uncertainty of measurement for the determinands tested are available upon request
None of the results in this report have been recovery corrected
All results are expressed on a dry weight basis

The following tests were analysed on samples as received and the results subsequently corrected to a dry weight basis TPH, BTEX, VOCs, SVOCs, PCBs, Phenols

For all other tests the samples were dried at < 37°C prior to analysis
All Asbestos testing is performed at the indicated laboratory
Issue numbers are sequential starting with 1 all subsequent reports are incremented by 1

Sample Deviation Codes

A - Date of sampling not supplied
B - Sample age exceeds stability time (sampling to extraction)
C - Sample not received in appropriate containers
D - Broken Container
E - Insufficient Sample (Applies to LOI in Trommel Fines Only)

Sample Retention and Disposal

All soil samples will be retained for a period of 30 days from the date of receipt
All water samples will be retained for 14 days from the date of receipt
Charges may apply to extended sample storage

If you require extended retention of samples, please email your requirements to:
customerservices@chemtest.com

Eurofins Chemtest Ltd
Depot Road
Newmarket
CB8 0AL
Tel: 01638 606070
Email: info@chemtest.com

Final Report

Report No.:	21-37347-1		
Initial Date of Issue:	02-Nov-2021		
Client	Priority Geotechnical Ltd		
Client Address:	Unit 12 Owenacurra Business Park Midleton County Cork Ireland		
Contact(s):	Colette Kelly		
Project	P21060 WSP		
Quotation No.:		**Date Received:**	26-Oct-2021
Order No.:	14069	**Date Instructed:**	26-Oct-2021
No. of Samples:	8		
Turnaround (Wkdays):	5	**Results Due:**	01-Nov-2021
Date Approved:	01-Nov-2021		

Approved By:

Details: Glynn Harvey, Technical Manager

Results - Soil

Project: P21060 WSP

Client: Priority Geotechnical Ltd		**Chemtest Job No.:**			21-37347	21-37347	21-37347	21-37347	21-37347	21-37347	21-37347	21-37347
Quotation No.:		**Chemtest Sample ID.:**			1306701	1306702	1306703	1306704	1306705	1306706	1306707	1306708
			Sample Location:		WTP-TP028	WTP-TP002	WTP-TP014	WTP-TP040	WTP-TP038	WTP-TP012	WTP-TP029	WTP-TP007
			Sample Type:		SOIL	SOIL	SOIL	SOIL	SOIL	SOIL	SOIL	SOIL
			Top Depth (m):		3.0	1.5	0.5	1.5	1.0	1.5	0.5	1.5
			Date Sampled:		19-Oct-2021	19-Oct-2021	19-Oct-2021	19-Oct-2021	19-Oct-2021	19-Oct-2021	19-Oct-2021	19-Oct-2021
Determinand	**Accred.**	**SOP**	**Units**	**LOD**								
Moisture	N	2030	%	0.020	9.5	12	11	11	12	13	12	13
pH	U	2010		4.0	8.8	8.5	8.8	8.5	8.7	8.6	8.7	8.5
Sulphate (2:1 Water Soluble) as SO4	U	2120	g/l	0.010	< 0.010	< 0.010	< 0.010	< 0.010	< 0.010	< 0.010	< 0.010	< 0.010
Sulphide (Easily Liberatable)	N	2325	mg/kg	0.50	9.1	3.8	3.4	3.0	3.5	1.7	3.1	0.98
Organic Matter	U	2625	%	0.40							< 0.40	

Test Methods

SOP	Title	Parameters included	Method summary
2010	pH Value of Soils	pH	pH Meter
2030	Moisture and Stone Content of Soils(Requirement of MCERTS)	Moisture content	Determination of moisture content of soil as a percentage of its as received mass obtained at <37°C.
2040	Soil Description(Requirement of MCERTS)	Soil description	As received soil is described based upon BS5930
2120	Water Soluble Boron, Sulphate, Magnesium & Chromium	Boron; Sulphate; Magnesium; Chromium	Aqueous extraction / ICP-OES
2325	Sulphide in Soils	Sulphide	Steam distillation with sulphuric acid / analysis by 'Aquakem 600' Discrete Analyser, using N,N–dimethyl-p-phenylenediamine.
2430	Total Sulphate in soils	Total Sulphate	Acid digestion followed by determination of sulphate in extract by ICP-OES.
2625	Total Organic Carbon in Soils	Total organic Carbon (TOC)	Determined by high temperature combustion under oxygen, using an Eltra elemental analyser.

Report Information

Key

U	UKAS accredited
M	MCERTS and UKAS accredited
N	Unaccredited
S	This analysis has been subcontracted to a UKAS accredited laboratory that is accredited for this analysis
SN	This analysis has been subcontracted to a UKAS accredited laboratory that is not accredited for this analysis
T	This analysis has been subcontracted to an unaccredited laboratory
I/S	Insufficient Sample
U/S	Unsuitable Sample
N/E	not evaluated
<	"less than"
>	"greater than"
SOP	Standard operating procedure
LOD	Limit of detection

Comments or interpretations are beyond the scope of UKAS accreditation
The results relate only to the items tested
Uncertainty of measurement for the determinands tested are available upon request
None of the results in this report have been recovery corrected
All results are expressed on a dry weight basis

The following tests were analysed on samples as received and the results subsequently corrected to a dry weight basis TPH, BTEX, VOCs, SVOCs, PCBs, Phenols

For all other tests the samples were dried at < 37°C prior to analysis
All Asbestos testing is performed at the indicated laboratory
Issue numbers are sequential starting with 1 all subsequent reports are incremented by 1

Sample Deviation Codes

A - Date of sampling not supplied
B - Sample age exceeds stability time (sampling to extraction)
C - Sample not received in appropriate containers
D - Broken Container
E - Insufficient Sample (Applies to LOI in Trommel Fines Only)

Sample Retention and Disposal

All soil samples will be retained for a period of 30 days from the date of receipt
All water samples will be retained for 14 days from the date of receipt
Charges may apply to extended sample storage

If you require extended retention of samples, please email your requirements to:
customerservices@chemtest.com

Eurofins Chemtest Ltd
Depot Road
Newmarket
CB8 0AL
Tel: 01638 606070
Email: info@chemtest.com

Final Report

Report No.:	21-36409-1
Initial Date of Issue:	25-Oct-2021
Client	Priority Geotechnical Ltd
Client Address:	Unit 12 Owenacurra Business Park Midleton County Cork Ireland
Contact(s):	Colette Kelly
Project	P21060 WSP

Quotation No.:		**Date Received:**	19-Oct-2021
Order No.:	14069	**Date Instructed:**	19-Oct-2021
No. of Samples:	4		
Turnaround (Wkdays):	5	**Results Due:**	25-Oct-2021
Date Approved:	25-Oct-2021		

Approved By:

Details: Glynn Harvey, Technical Manager

Results - Soil

Project: P21060 WSP

Client: Priority Geotechnical Ltd			**Chemtest Job No.:**		21-36409	21-36409	21-36409	21-36409
Quotation No.:			**Chemtest Sample ID.:**		1301557	1301558	1301559	1301560
			Sample Location:		WTP-TP027	WTP-TP007	WTP-TP042	WTP-TP007
			Sample Type:		SOIL	SOIL	SOIL	SOIL
			Top Depth (m):		3.0	0.5	1.0	3.5
			Date Sampled:		14-Oct-2021	14-Oct-2021	14-Oct-2021	14-Oct-2021
Determinand	**Accred.**	**SOP**	**Units**	**LOD**				
Moisture	N	2030	%	0.020	7.7	10	11	9.0
pH	U	2010		4.0	8.8	8.1	7.9	8.6
Sulphate (2:1 Water Soluble) as SO4	U	2120	g/l	0.010	< 0.010	< 0.010	< 0.010	< 0.010
Sulphate (Acid Soluble)	U	2430	%	0.010	< 0.010	< 0.010	< 0.010	< 0.010
Organic Matter	U	2625	%	0.40			< 0.40	

Test Methods

SOP	Title	Parameters included	Method summary
2010	pH Value of Soils	pH	pH Meter
2030	Moisture and Stone Content of Soils(Requirement of MCERTS)	Moisture content	Determination of moisture content of soil as a percentage of its as received mass obtained at <37°C.
2040	Soil Description(Requirement of MCERTS)	Soil description	As received soil is described based upon BS5930
2120	Water Soluble Boron, Sulphate, Magnesium & Chromium	Boron; Sulphate; Magnesium; Chromium	Aqueous extraction / ICP-OES
2430	Total Sulphate in soils	Total Sulphate	Acid digestion followed by determination of sulphate in extract by ICP-OES.
2625	Total Organic Carbon in Soils	Total organic Carbon (TOC)	Determined by high temperature combustion under oxygen, using an Eltra elemental analyser.

Report Information

Key

U	UKAS accredited
M	MCERTS and UKAS accredited
N	Unaccredited
S	This analysis has been subcontracted to a UKAS accredited laboratory that is accredited for this analysis
SN	This analysis has been subcontracted to a UKAS accredited laboratory that is not accredited for this analysis
T	This analysis has been subcontracted to an unaccredited laboratory
I/S	Insufficient Sample
U/S	Unsuitable Sample
N/E	not evaluated
<	"less than"
>	"greater than"
SOP	Standard operating procedure
LOD	Limit of detection

Comments or interpretations are beyond the scope of UKAS accreditation
The results relate only to the items tested
Uncertainty of measurement for the determinands tested are available upon request
None of the results in this report have been recovery corrected
All results are expressed on a dry weight basis

The following tests were analysed on samples as received and the results subsequently corrected to a dry weight basis TPH, BTEX, VOCs, SVOCs, PCBs, Phenols

For all other tests the samples were dried at < 37°C prior to analysis
All Asbestos testing is performed at the indicated laboratory
Issue numbers are sequential starting with 1 all subsequent reports are incremented by 1

Sample Deviation Codes

A - Date of sampling not supplied
B - Sample age exceeds stability time (sampling to extraction)
C - Sample not received in appropriate containers
D - Broken Container
E - Insufficient Sample (Applies to LOI in Trommel Fines Only)

Sample Retention and Disposal

All soil samples will be retained for a period of 30 days from the date of receipt
All water samples will be retained for 14 days from the date of receipt
Charges may apply to extended sample storage

If you require extended retention of samples, please email your requirements to:
customerservices@chemtest.com

Eurofins Chemtest Ltd
Depot Road
Newmarket
CB8 0AL
Tel: 01638 606070
Email: info@chemtest.com

Final Report

Report No.:	21-35243-1
Initial Date of Issue:	15-Oct-2021
Client	Priority Geotechnical Ltd
Client Address:	Unit 12 Owenacurra Business Park Midleton County Cork Ireland
Contact(s):	Colette Kelly
Project	P21060 WSP

Quotation No.:		**Date Received:**	11-Oct-2021
Order No.:	14069	**Date Instructed:**	11-Oct-2021
No. of Samples:	3		
Turnaround (Wkdays):	5	**Results Due:**	15-Oct-2021
Date Approved:	15-Oct-2021		

Approved By:

Details: Glynn Harvey, Technical Manager

Results - Soil

Project: P21060 WSP

Client: Priority Geotechnical Ltd			**Chemtest Job No.:**		21-35243	21-35243	21-35243
Quotation No.:			**Chemtest Sample ID.:**		1295938	1295939	1295940
			Sample Location:		WTP-TP023	WTP-TP003	WTP-TP025
			Sample Type:		SOIL	SOIL	SOIL
			Top Depth (m):		0.2	1.0	0.5
			Date Sampled:		07-Oct-2021	07-Oct-2021	07-Oct-2021
Determinand	**Accred.**	**SOP**	**Units**	**LOD**			
Moisture	N	2030	%	0.020	13	11	12
pH	U	2010		4.0	10.8	9.5	8.0
Sulphate (2:1 Water Soluble) as SO4	U	2120	g/l	0.010	< 0.010	< 0.010	< 0.010
Sulphide (Easily Liberatable)	N	2325	mg/kg	0.50	2.1	1.1	1.2
Organic Matter	U	2625	%	0.40	0.52	< 0.40	< 0.40

Test Methods

SOP	Title	Parameters included	Method summary
2010	pH Value of Soils	pH	pH Meter
2030	Moisture and Stone Content of Soils(Requirement of MCERTS)	Moisture content	Determination of moisture content of soil as a percentage of its as received mass obtained at <37°C.
2040	Soil Description(Requirement of MCERTS)	Soil description	As received soil is described based upon BS5930
2120	Water Soluble Boron, Sulphate, Magnesium & Chromium	Boron; Sulphate; Magnesium; Chromium	Aqueous extraction / ICP-OES
2325	Sulphide in Soils	Sulphide	Steam distillation with sulphuric acid / analysis by 'Aquakem 600' Discrete Analyser, using N,N–dimethyl-p-phenylenediamine.
2625	Total Organic Carbon in Soils	Total organic Carbon (TOC)	Determined by high temperature combustion under oxygen, using an Eltra elemental analyser.

Report Information

Key

U	UKAS accredited
M	MCERTS and UKAS accredited
N	Unaccredited
S	This analysis has been subcontracted to a UKAS accredited laboratory that is accredited for this analysis
SN	This analysis has been subcontracted to a UKAS accredited laboratory that is not accredited for this analysis
T	This analysis has been subcontracted to an unaccredited laboratory
I/S	Insufficient Sample
U/S	Unsuitable Sample
N/E	not evaluated
<	"less than"
>	"greater than"
SOP	Standard operating procedure
LOD	Limit of detection

Comments or interpretations are beyond the scope of UKAS accreditation
The results relate only to the items tested
Uncertainty of measurement for the determinands tested are available upon request
None of the results in this report have been recovery corrected
All results are expressed on a dry weight basis

The following tests were analysed on samples as received and the results subsequently corrected to a dry weight basis TPH, BTEX, VOCs, SVOCs, PCBs, Phenols

For all other tests the samples were dried at < 37°C prior to analysis
All Asbestos testing is performed at the indicated laboratory
Issue numbers are sequential starting with 1 all subsequent reports are incremented by 1

Sample Deviation Codes

A - Date of sampling not supplied
B - Sample age exceeds stability time (sampling to extraction)
C - Sample not received in appropriate containers
D - Broken Container
E - Insufficient Sample (Applies to LOI in Trommel Fines Only)

Sample Retention and Disposal

All soil samples will be retained for a period of 30 days from the date of receipt
All water samples will be retained for 14 days from the date of receipt
Charges may apply to extended sample storage

If you require extended retention of samples, please email your requirements to:
customerservices@chemtest.com

Eurofins Chemtest Ltd
Depot Road
Newmarket
CB8 0AL
Tel: 01638 606070
Email: info@chemtest.com

Final Report

Report No.:	21-34180-1
Initial Date of Issue:	06-Oct-2021
Client	Priority Geotechnical Ltd
Client Address:	Unit 12 Owenacurra Business Park Midleton County Cork Ireland
Contact(s):	Colette Kelly
Project	P21060 WSP

Quotation No.:		**Date Received:**	01-Oct-2021
Order No.:	14069	**Date Instructed:**	01-Oct-2021
No. of Samples:	6		
Turnaround (Wkdays):	5	**Results Due:**	07-Oct-2021
Date Approved:	06-Oct-2021		

Approved By:

Details: Glynn Harvey, Technical Manager

Results - Soil

Project: P21060 WSP

Client: Priority Geotechnical Ltd		**Chemtest Job No.:**			21-34180	21-34180	21-34180	21-34180	21-34180	21-34180
Quotation No.:		**Chemtest Sample ID.:**			1290254	1290255	1290256	1290257	1290258	1290259
			Sample Location:		WTP-TP006	WTP-TP012	WTP-TP062	WTP-TP008	WTP-TP006	WTP-TP071
			Sample Type:		SOIL	SOIL	SOIL	SOIL	SOIL	SOIL
			Top Depth (m):		0.5	0.5	0.5	1.0	3.5	3.8
			Date Sampled:		28-Sep-2021	28-Sep-2021	28-Sep-2021	28-Sep-2021	28-Sep-2021	28-Sep-2021
Determinand	**Accred.**	**SOP**	**Units**	**LOD**						
Moisture	N	2030	%	0.020	14	15	12	12	13	9.4
pH	U	2010		4.0	7.3	8.0	8.4	7.9	8.9	8.5
Sulphate (2:1 Water Soluble) as SO4	U	2120	g/l	0.010	< 0.010	< 0.010	< 0.010	< 0.010	< 0.010	< 0.010
Sulphide (Easily Liberatable)	N	2325	mg/kg	0.50	1.8	2.6	0.59	1.4	4.8	0.86

Test Methods

SOP	Title	Parameters included	Method summary
2010	pH Value of Soils	pH	pH Meter
2030	Moisture and Stone Content of Soils(Requirement of MCERTS)	Moisture content	Determination of moisture content of soil as a percentage of its as received mass obtained at <37°C.
2040	Soil Description(Requirement of MCERTS)	Soil description	As received soil is described based upon BS5930
2120	Water Soluble Boron, Sulphate, Magnesium & Chromium	Boron; Sulphate; Magnesium; Chromium	Aqueous extraction / ICP-OES
2325	Sulphide in Soils	Sulphide	Steam distillation with sulphuric acid / analysis by 'Aquakem 600' Discrete Analyser, using N,N–dimethyl-p-phenylenediamine.

Report Information

Key

U	UKAS accredited
M	MCERTS and UKAS accredited
N	Unaccredited
S	This analysis has been subcontracted to a UKAS accredited laboratory that is accredited for this analysis
SN	This analysis has been subcontracted to a UKAS accredited laboratory that is not accredited for this analysis
T	This analysis has been subcontracted to an unaccredited laboratory
I/S	Insufficient Sample
U/S	Unsuitable Sample
N/E	not evaluated
<	"less than"
>	"greater than"
SOP	Standard operating procedure
LOD	Limit of detection

Comments or interpretations are beyond the scope of UKAS accreditation
The results relate only to the items tested
Uncertainty of measurement for the determinands tested are available upon request
None of the results in this report have been recovery corrected
All results are expressed on a dry weight basis

The following tests were analysed on samples as received and the results subsequently corrected to a dry weight basis TPH, BTEX, VOCs, SVOCs, PCBs, Phenols

For all other tests the samples were dried at < 37°C prior to analysis
All Asbestos testing is performed at the indicated laboratory
Issue numbers are sequential starting with 1 all subsequent reports are incremented by 1

Sample Deviation Codes

A - Date of sampling not supplied
B - Sample age exceeds stability time (sampling to extraction)
C - Sample not received in appropriate containers
D - Broken Container
E - Insufficient Sample (Applies to LOI in Trommel Fines Only)

Sample Retention and Disposal

All soil samples will be retained for a period of 30 days from the date of receipt
All water samples will be retained for 14 days from the date of receipt
Charges may apply to extended sample storage

If you require extended retention of samples, please email your requirements to:
customerservices@chemtest.com

Eurofins Chemtest Ltd
Depot Road
Newmarket
CB8 0AL
Tel: 01638 606070
Email: info@chemtest.com

Final Report

Report No.:	21-32773-1		
Initial Date of Issue:	27-Sep-2021		
Client	Priority Geotechnical Ltd		
Client Address:	Unit 12 Owenacurra Business Park Midleton County Cork Ireland		
Contact(s):	Colette Kelly		
Project	P21060		
Quotation No.:		**Date Received:**	21-Sep-2021
Order No.:	14069	**Date Instructed:**	21-Sep-2021
No. of Samples:	11		
Turnaround (Wkdays):	5	**Results Due:**	27-Sep-2021
Date Approved:	27-Sep-2021		

Approved By:

Details: Glynn Harvey, Technical Manager

Results - Soil

Project: P21060

Client: Priority Geotechnical Ltd			**Chemtest Job No.:**		21-32773	21-32773	21-32773	21-32773	21-32773	21-32773	21-32773	21-32773	21-32773
Quotation No.:			**Chemtest Sample ID.:**		1283496	1283497	1283498	1283499	1283500	1283501	1283502	1283503	1283504
Order No.: 14069			Client Sample Ref.:		TP064A	TP070	TP053B	TP070	TP087	TP019	TP055	TP087	TP063
			Sample Type:		SOIL	SOIL	SOIL	SOIL	SOIL	SOIL	SOIL	SOIL	SOIL
			Top Depth (m):		1.00	0.50	2.00	2.50	1.50	0.50	1.50	1.00	1.00
			Date Sampled:		15-Sep-2021	15-Sep-2021	15-Sep-2021	15-Sep-2021	15-Sep-2021	15-Sep-2021	15-Sep-2021	15-Sep-2021	15-Sep-2021
Determinand	**Accred.**	**SOP**	**Units**	**LOD**									
Moisture	N	2030	%	0.020	16	7.2	9.4	9.0	15	8.3	12	12	8.5
pH	U	2010		4.0		7.8	8.6	7.7			6.4	6.4	7.3
Sulphate (2:1 Water Soluble) as SO4	U	2120	g/l	0.010		< 0.010	< 0.010	< 0.010			< 0.010	< 0.010	< 0.010
Sulphide (Easily Liberatable)	N	2325	mg/kg	0.50		2.5	2.5	2.4			2.4	2.5	2.5
Organic Matter	U	2625	%	0.40	< 0.40				0.52	< 0.40			

Results - Soil

Project: P21060

Client: Priority Geotechnical Ltd			**Chemtest Job No.:**		21-32773	21-32773
Quotation No.:			**Chemtest Sample ID.:**		1283505	1283506
Order No.: 14069			Client Sample Ref.:		TP009	TP050
			Sample Type:		SOIL	SOIL
			Top Depth (m):		2.50	0.50
			Date Sampled:		15-Sep-2021	15-Sep-2021
Determinand	**Accred.**	**SOP**	**Units**	**LOD**		
Moisture	N	2030	%	0.020	13	16
pH	U	2010		4.0	8.1	7.5
Sulphate (2:1 Water Soluble) as SO4	U	2120	g/l	0.010	< 0.010	< 0.010
Sulphide (Easily Liberatable)	N	2325	mg/kg	0.50	1.5	1.4
Organic Matter	U	2625	%	0.40		

Test Methods

SOP	Title	Parameters included	Method summary
2010	pH Value of Soils	pH	pH Meter
2030	Moisture and Stone Content of Soils(Requirement of MCERTS)	Moisture content	Determination of moisture content of soil as a percentage of its as received mass obtained at <37°C.
2040	Soil Description(Requirement of MCERTS)	Soil description	As received soil is described based upon BS5930
2120	Water Soluble Boron, Sulphate, Magnesium & Chromium	Boron; Sulphate; Magnesium; Chromium	Aqueous extraction / ICP-OES
2325	Sulphide in Soils	Sulphide	Steam distillation with sulphuric acid / analysis by 'Aquakem 600' Discrete Analyser, using N,N–dimethyl-p-phenylenediamine.
2625	Total Organic Carbon in Soils	Total organic Carbon (TOC)	Determined by high temperature combustion under oxygen, using an Eltra elemental analyser.

Report Information

Key

U	UKAS accredited
M	MCERTS and UKAS accredited
N	Unaccredited
S	This analysis has been subcontracted to a UKAS accredited laboratory that is accredited for this analysis
SN	This analysis has been subcontracted to a UKAS accredited laboratory that is not accredited for this analysis
T	This analysis has been subcontracted to an unaccredited laboratory
I/S	Insufficient Sample
U/S	Unsuitable Sample
N/E	not evaluated
<	"less than"
>	"greater than"
SOP	Standard operating procedure
LOD	Limit of detection

Comments or interpretations are beyond the scope of UKAS accreditation
The results relate only to the items tested
Uncertainty of measurement for the determinands tested are available upon request
None of the results in this report have been recovery corrected
All results are expressed on a dry weight basis

The following tests were analysed on samples as received and the results subsequently corrected to a dry weight basis TPH, BTEX, VOCs, SVOCs, PCBs, Phenols

For all other tests the samples were dried at < 37°C prior to analysis
All Asbestos testing is performed at the indicated laboratory
Issue numbers are sequential starting with 1 all subsequent reports are incremented by 1

Sample Deviation Codes

A - Date of sampling not supplied
B - Sample age exceeds stability time (sampling to extraction)
C - Sample not received in appropriate containers
D - Broken Container
E - Insufficient Sample (Applies to LOI in Trommel Fines Only)

Sample Retention and Disposal

All soil samples will be retained for a period of 30 days from the date of receipt
All water samples will be retained for 14 days from the date of receipt
Charges may apply to extended sample storage

If you require extended retention of samples, please email your requirements to:
customerservices@chemtest.com

Eurofins Chemtest Ltd
Depot Road
Newmarket
CB8 0AL
Tel: 01638 606070
Email: info@chemtest.com

Final Report

Report No.:	22-06766-1
Initial Date of Issue:	01-Mar-2022
Client	Priority Geotechnical Ltd
Client Address:	Unit 12 Owenacurra Business Park Midleton County Cork Ireland
Contact(s):	Colette Kelly
Project	P21060 WSP
Quotation No.:	Q22-26787
Order No.:	14069
No. of Samples:	23
Turnaround (Wkdays):	5
Date Approved:	01-Mar-2022
Approved By:	
Details:	Stuart Henderson, Technical Manager

Date Received:	23-Feb-2022
Date Instructed:	23-Feb-2022
Results Due:	01-Mar-2022

Results - Water

Project: P21060 WSP

Client: Priority Geotechnical Ltd		**Chemtest Job No.:**			22-06766	22-06766	22-06766	22-06766	22-06766	22-06766	22-06766	22-06766	22-06766
Quotation No.: Q22-26787		**Chemtest Sample ID.:**			1377872	1377873	1377874	1377875	1377876	1377877	1377878	1377879	1377880
		Sample Location:			WTP-BH18	WTP-BH26	WTP-BH06	WTP-BH08	WTP-BH31	WTP-BH38	WTP-BH45	WTP-BH02	WTP-BH51
		Sample Type:			WATER	WATER	WATER	WATER	WATER	WATER	WATER	WATER	WATER
		Date Sampled:			18-Feb-2022	18-Feb-2022	18-Feb-2022	18-Feb-2022	18-Feb-2022	18-Feb-2022	18-Feb-2022	18-Feb-2022	18-Feb-2022
Determinand	**Accred.**	**SOP**	**Units**	**LOD**									
pH	U	1010		N/A	8.4	7.9	8.4	8.4	8.1	7.9	11.5	9.0	8.6
Total Dissolved Solids	N	1020	mg/l	1.0	160	450	270	270	450	470	600	270	450
Chloride	U	1220	mg/l	1.0	10	9.0	6.1	6.8	13	6.0	7.7	6.2	6.0
Ammoniacal Nitrogen	U	1220	mg/l	0.050	0.067	0.055	0.061	0.061	0.057	0.12	0.16	< 0.050	0.10
Nitrate	U	1220	mg/l	0.50	< 0.50	< 0.50	< 0.50	< 0.50	< 0.50	< 0.50	< 0.50	< 0.50	< 0.50
Sulphate	U	1220	mg/l	1.0	< 1.0	14	5.8	5.7	6.0	7.9	3.7	4.6	7.8
Sulphide	U	1325	mg/l	0.050	[B] < 0.050	[B] < 0.050	[B] < 0.050	[B] < 0.050	[B] < 0.050	[B] < 0.050	[B] < 0.050	[B] < 0.050	[B] < 0.050
Magnesium	U	1455	mg/l	0.20	3.8	18	5.7	5.6	13	7.1	< 0.20	5.9	7.1
Total Hardness as CaCO3	U	1270	mg/l	15	110	330	170	170	290	320	270	170	310
Arsenic (Dissolved)	U	1455	µg/l	0.20	1.5	0.29	0.41	0.36	0.33	2.1	0.56	0.56	1.6
Boron (Dissolved)	U	1455	µg/l	10.0	56	19	14	18	< 10	14	< 10	15	< 10
Barium (Dissolved)	U	1455	µg/l	5.00	38	130	110	120	410	140	150	120	140
Beryllium (Dissolved)	U	1455	µg/l	1.00	< 1.0	< 1.0	< 1.0	< 1.0	< 1.0	< 1.0	< 1.0	< 1.0	< 1.0
Cadmium (Dissolved)	U	1455	µg/l	0.11	0.35	< 0.11	< 0.11	< 0.11	< 0.11	< 0.11	< 0.11	< 0.11	< 0.11
Chromium (Dissolved)	U	1455	µg/l	0.50	1.4	< 0.50	< 0.50	0.72	< 0.50	0.52	< 0.50	< 0.50	< 0.50
Copper (Dissolved)	U	1455	µg/l	0.50	< 0.50	< 0.50	< 0.50	0.93	< 0.50	2.1	19	0.57	2.4
Iron (Dissolved)	N	1455	µg/l	5.0	2300	< 5.0	< 5.0	6.1	< 5.0	< 5.0	250	< 5.0	< 5.0
Nickel (Dissolved)	U	1455	µg/l	0.50	3.9	1.9	1.1	1.8	0.84	5.4	34	1.8	4.5
Lead (Dissolved)	U	1455	µg/l	0.50	4.2	< 0.50	< 0.50	< 0.50	< 0.50	< 0.50	0.56	< 0.50	< 0.50
Selenium (Dissolved)	U	1455	µg/l	0.50	2.6	0.57	< 0.50	< 0.50	< 0.50	< 0.50	3.8	< 0.50	< 0.50
Zinc (Dissolved)	U	1455	µg/l	2.5	36	5.9	10	230	23	210	44	160	53
Mercury Low Level	U	1460	µg/l	0.010	< 0.010	< 0.010	< 0.010	< 0.010	< 0.010	< 0.010	< 0.010	< 0.010	< 0.010
Chromium (Trivalent)	N	1490	µg/l	20	[B] < 20	[B] < 20	[B] < 20	[B] < 20	[B] < 20	[B] < 20	[B] < 20	[B] < 20	[B] < 20
Chromium (Hexavalent)	U	1490	µg/l	20	[B] < 20	[B] < 20	[B] < 20	[B] < 20	[B] < 20	[B] < 20	[B] < 20	[B] < 20	[B] < 20
Dissolved Organic Carbon	U	1610	mg/l	2.0	42	61	48	46	54	69	24	48	72
Aliphatic TPH >C5-C6	N	1675	µg/l	0.010	< 0.010	< 0.010	< 0.010	< 0.010	< 0.010	< 0.010	< 0.010	< 0.010	< 0.010
Aliphatic TPH >C6-C8	N	1675	µg/l	0.010	< 0.010	< 0.010	< 0.010	< 0.010	< 0.010	< 0.010	< 0.010	< 0.010	< 0.010
Aliphatic TPH >C8-C10	N	1675	µg/l	0.10	< 0.10	< 0.10	< 0.10	< 0.10	< 0.10	< 0.10	< 0.10	< 0.10	< 0.10
Aliphatic TPH >C10-C12	N	1675	µg/l	0.10	< 0.10	< 0.10	< 0.10	< 0.10	< 0.10	< 0.10	< 0.10	< 0.10	< 0.10
Aliphatic TPH >C12-C16	N	1675	µg/l	0.10	< 0.10	< 0.10	< 0.10	< 0.10	< 0.10	< 0.10	< 0.10	< 0.10	< 0.10
Aliphatic TPH >C16-C21	N	1675	µg/l	0.10	< 0.10	< 0.10	< 0.10	< 0.10	< 0.10	< 0.10	< 0.10	< 0.10	< 0.10
Aliphatic TPH >C21-C35	N	1675	µg/l	0.10	< 0.10	< 0.10	< 0.10	< 0.10	< 0.10	< 0.10	< 0.10	< 0.10	< 0.10
Aliphatic TPH >C35-C44	N	1675	µg/l	0.10	< 0.10	< 0.10	< 0.10	< 0.10	< 0.10	< 0.10	< 0.10	< 0.10	< 0.10
Total Aliphatic Hydrocarbons	N	1675	µg/l	1.0	< 1.0	< 1.0	< 1.0	< 1.0	< 1.0	< 1.0	< 1.0	< 1.0	< 1.0
Aromatic TPH >C5-C7	N	1675	µg/l	0.010	< 0.010	< 0.010	< 0.010	< 0.010	< 0.010	< 0.010	< 0.010	< 0.010	< 0.010
Aromatic TPH >C7-C8	N	1675	µg/l	0.010	< 0.010	< 0.010	< 0.010	< 0.010	< 0.010	< 0.010	< 0.010	< 0.010	< 0.010
Aromatic TPH >C8-C10	N	1675	µg/l	0.10	< 0.10	< 0.10	< 0.10	< 0.10	< 0.10	< 0.10	< 0.10	< 0.10	< 0.10
Aromatic TPH >C10-C12	N	1675	µg/l	0.10	< 0.10	< 0.10	< 0.10	< 0.10	< 0.10	< 0.10	< 0.10	< 0.10	< 0.10
Aromatic TPH >C12-C16	N	1675	µg/l	0.10	< 0.10	< 0.10	< 0.10	< 0.10	< 0.10	< 0.10	< 0.10	< 0.10	< 0.10
Aromatic TPH >C16-C21	N	1675	µg/l	0.10	< 0.10	< 0.10	< 0.10	< 0.10	< 0.10	< 0.10	< 0.10	< 0.10	< 0.10
Aromatic TPH >C21-C35	N	1675	µg/l	0.10	< 0.10	< 0.10	< 0.10	< 0.10	< 0.10	< 0.10	< 0.10	< 0.10	< 0.10

Results - Water

Project: P21060 WSP

Client: Priority Geotechnical Ltd			**Chemtest Job No.:**		22-06766	22-06766	22-06766	22-06766	22-06766	22-06766	22-06766	22-06766	22-06766
Quotation No.: Q22-26787			**Chemtest Sample ID.:**		1377872	1377873	1377874	1377875	1377876	1377877	1377878	1377879	1377880
			Sample Location:		WTP-BH18	WTP-BH26	WTP-BH06	WTP-BH08	WTP-BH31	WTP-BH38	WTP-BH45	WTP-BH02	WTP-BH51
			Sample Type:		WATER	WATER	WATER	WATER	WATER	WATER	WATER	WATER	WATER
			Date Sampled:		18-Feb-2022	18-Feb-2022	18-Feb-2022	18-Feb-2022	18-Feb-2022	18-Feb-2022	18-Feb-2022	18-Feb-2022	18-Feb-2022
Determinand	**Accred.**	**SOP**	**Units**	**LOD**									
Aromatic TPH >C35-C44	N	1675	µg/l	0.10	< 0.10	< 0.10	< 0.10	< 0.10	< 0.10	< 0.10	< 0.10	< 0.10	< 0.10
Total Aromatic Hydrocarbons	N	1675	µg/l	1.0	< 1.0	< 1.0	< 1.0	< 1.0	< 1.0	< 1.0	< 1.0	< 1.0	< 1.0
Total Petroleum Hydrocarbons	N	1675	µg/l	2.0	< 2.0	< 2.0	< 2.0	< 2.0	< 2.0	< 2.0	< 2.0	< 2.0	< 2.0
Naphthalene	N	1800	µg/l	0.010	< 0.010	< 0.010	< 0.010	< 0.010	< 0.010	< 0.010	< 0.010	< 0.010	< 0.010
Acenaphthylene	N	1800	µg/l	0.010	< 0.010	< 0.010	< 0.010	< 0.010	< 0.010	< 0.010	< 0.010	< 0.010	< 0.010
Acenaphthene	N	1800	µg/l	0.010	< 0.010	< 0.010	< 0.010	< 0.010	< 0.010	< 0.010	< 0.010	< 0.010	< 0.010
Fluorene	N	1800	µg/l	0.010	< 0.010	< 0.010	< 0.010	< 0.010	< 0.010	< 0.010	< 0.010	< 0.010	< 0.010
Phenanthrene	N	1800	µg/l	0.010	< 0.010	< 0.010	< 0.010	< 0.010	< 0.010	< 0.010	< 0.010	< 0.010	< 0.010
Anthracene	N	1800	µg/l	0.010	< 0.010	< 0.010	< 0.010	< 0.010	< 0.010	< 0.010	< 0.010	< 0.010	< 0.010
Fluoranthene	N	1800	µg/l	0.010	< 0.010	< 0.010	< 0.010	< 0.010	< 0.010	< 0.010	< 0.010	< 0.010	< 0.010
Pyrene	N	1800	µg/l	0.010	< 0.010	< 0.010	< 0.010	< 0.010	< 0.010	< 0.010	< 0.010	< 0.010	< 0.010
Benzo[a]anthracene	N	1800	µg/l	0.010	< 0.010	< 0.010	< 0.010	< 0.010	< 0.010	< 0.010	< 0.010	< 0.010	< 0.010
Chrysene	N	1800	µg/l	0.010	< 0.010	< 0.010	< 0.010	< 0.010	< 0.010	< 0.010	< 0.010	< 0.010	< 0.010
Benzo[b]fluoranthene	N	1800	µg/l	0.010	< 0.010	< 0.010	< 0.010	< 0.010	< 0.010	< 0.010	< 0.010	< 0.010	< 0.010
Benzo[k]fluoranthene	N	1800	µg/l	0.010	< 0.010	< 0.010	< 0.010	< 0.010	< 0.010	< 0.010	< 0.010	< 0.010	< 0.010
Benzo[a]pyrene	N	1800	µg/l	0.010	< 0.010	< 0.010	< 0.010	< 0.010	< 0.010	< 0.010	< 0.010	< 0.010	< 0.010
Indeno(1,2,3-c,d)Pyrene	N	1800	µg/l	0.010	< 0.010	< 0.010	< 0.010	< 0.010	< 0.010	< 0.010	< 0.010	< 0.010	< 0.010
Dibenz(a,h)Anthracene	N	1800	µg/l	0.010	< 0.010	< 0.010	< 0.010	< 0.010	< 0.010	< 0.010	< 0.010	< 0.010	< 0.010
Benzo[g,h,i]perylene	N	1800	µg/l	0.010	< 0.010	< 0.010	< 0.010	< 0.010	< 0.010	< 0.010	< 0.010	< 0.010	< 0.010
Total Of 16 PAH's	N	1800	µg/l	0.20	< 0.20	< 0.20	< 0.20	< 0.20	< 0.20	< 0.20	< 0.20	< 0.20	< 0.20
Total Phenols	U	1920	mg/l	0.030	< 0.030	< 0.030	< 0.030	< 0.030	< 0.030	< 0.030	< 0.030	< 0.030	< 0.030

Results - Water

Project: P21060 WSP

Client: Priority Geotechnical Ltd		**Chemtest Job No.:**			22-06766	22-06766	22-06766	22-06766	22-06766	22-06766	22-06766	22-06766	22-06766
Quotation No.: Q22-26787		**Chemtest Sample ID.:**			1377881	1377882	1377883	1377884	1377885	1377886	1377887	1377888	1377889
		Sample Location:			WTP-BH55	WTP-BH53	WTP-BH13	WTP-BH58	WTP-BH59	WTP-BH69	WTP-BH85	WTP-BH41	WTP-BH87
		Sample Type:			WATER	WATER	WATER	WATER	WATER	WATER	WATER	WATER	WATER
		Date Sampled:			18-Feb-2022	18-Feb-2022	18-Feb-2022	18-Feb-2022	18-Feb-2022	18-Feb-2022	18-Feb-2022	18-Feb-2022	18-Feb-2022
Determinand	**Accred.**	**SOP**	**Units**	**LOD**									
pH	U	1010		N/A	8.6	8.0	7.9	7.7	8.4	8.6	8.4	8.2	7.8
Total Dissolved Solids	N	1020	mg/l	1.0	370	570	400	470	310	350	370	420	310
Chloride	U	1220	mg/l	1.0	6.9	6.1	8.2	9.9	25	22	28	3.2	17
Ammoniacal Nitrogen	U	1220	mg/l	0.050	< 0.050	0.078	0.056	0.15	0.078	0.086	0.14	0.073	0.086
Nitrate	U	1220	mg/l	0.50	< 0.50	< 0.50	< 0.50	3.6	< 0.50	2.1	1.2	< 0.50	< 0.50
Sulphate	U	1220	mg/l	1.0	4.9	15	7.7	8.1	8.9	15	7.0	9.1	9.0
Sulphide	U	1325	mg/l	0.050	[B] < 0.050	[B] < 0.050	[B] < 0.050	[B] < 0.050	[B] < 0.050	[B] < 0.050	[B] < 0.050	[B] < 0.050	[B] < 0.050
Magnesium	U	1455	mg/l	0.20	6.4	15	9.1	7.2	8.5	4.2	9.9	17	6.1
Total Hardness as CaCO3	U	1270	mg/l	15	250	420	270	310	160	110	210	320	200
Arsenic (Dissolved)	U	1455	µg/l	0.20	0.74	0.30	< 0.20	1.5	0.39	0.93	0.50	0.38	3.9
Boron (Dissolved)	U	1455	µg/l	10.0	< 10	< 10	< 10	< 10	24	12	16	< 10	18
Barium (Dissolved)	U	1455	µg/l	5.00	70	630	190	130	170	57	280	94	220
Beryllium (Dissolved)	U	1455	µg/l	1.00	< 1.0	< 1.0	< 1.0	< 1.0	< 1.0	< 1.0	< 1.0	< 1.0	< 1.0
Cadmium (Dissolved)	U	1455	µg/l	0.11	< 0.11	0.39	0.26	< 0.11	< 0.11	< 0.11	< 0.11	< 0.11	0.41
Chromium (Dissolved)	U	1455	µg/l	0.50	< 0.50	< 0.50	< 0.50	< 0.50	< 0.50	< 0.50	< 0.50	< 0.50	1.5
Copper (Dissolved)	U	1455	µg/l	0.50	1.8	< 0.50	< 0.50	1.9	< 0.50	1.5	< 0.50	< 0.50	11
Iron (Dissolved)	N	1455	µg/l	5.0	< 5.0	40	< 5.0	< 5.0	< 5.0	< 5.0	< 5.0	< 5.0	620
Nickel (Dissolved)	U	1455	µg/l	0.50	1.4	2.0	0.60	3.7	< 0.50	0.93	0.83	1.3	4.5
Lead (Dissolved)	U	1455	µg/l	0.50	< 0.50	1.6	< 0.50	< 0.50	< 0.50	< 0.50	< 0.50	< 0.50	48
Selenium (Dissolved)	U	1455	µg/l	0.50	3.3	< 0.50	< 0.50	< 0.50	2.2	22	< 0.50	< 0.50	2.7
Zinc (Dissolved)	U	1455	µg/l	2.5	12	15	4.7	11	4.7	4.9	< 2.5	6.2	32
Mercury Low Level	U	1460	µg/l	0.010	< 0.010	< 0.010	< 0.010	< 0.010	< 0.010	< 0.010	< 0.010	< 0.010	< 0.010
Chromium (Trivalent)	N	1490	µg/l	20	[B] < 20	[B] < 20	[B] < 20	[B] < 20	[B] < 20	[B] < 20	[B] < 20	[B] < 20	[B] < 20
Chromium (Hexavalent)	U	1490	µg/l	20	[B] 96	[B] 21	[B] < 20	[B] < 20	[B] < 20	[B] < 20	[B] < 20	[B] < 20	[B] < 20
Dissolved Organic Carbon	U	1610	mg/l	2.0	62	70	53	67	47	57	57	69	54
Aliphatic TPH >C5-C6	N	1675	µg/l	0.010	< 0.010	< 0.010	< 0.010	< 0.010	< 0.010	< 0.010	< 0.010	< 0.010	< 0.010
Aliphatic TPH >C6-C8	N	1675	µg/l	0.010	< 0.010	< 0.010	< 0.010	< 0.010	< 0.010	< 0.010	< 0.010	< 0.010	< 0.010
Aliphatic TPH >C8-C10	N	1675	µg/l	0.10	< 0.10	< 0.10	< 0.10	< 0.10	< 0.10	< 0.10	< 0.10	< 0.10	< 0.10
Aliphatic TPH >C10-C12	N	1675	µg/l	0.10	< 0.10	< 0.10	< 0.10	< 0.10	< 0.10	< 0.10	< 0.10	< 0.10	< 0.10
Aliphatic TPH >C12-C16	N	1675	µg/l	0.10	< 0.10	< 0.10	< 0.10	< 0.10	< 0.10	< 0.10	< 0.10	< 0.10	< 0.10
Aliphatic TPH >C16-C21	N	1675	µg/l	0.10	< 0.10	< 0.10	< 0.10	< 0.10	< 0.10	< 0.10	< 0.10	< 0.10	< 0.10
Aliphatic TPH >C21-C35	N	1675	µg/l	0.10	< 0.10	< 0.10	< 0.10	< 0.10	< 0.10	< 0.10	< 0.10	< 0.10	< 0.10
Aliphatic TPH >C35-C44	N	1675	µg/l	0.10	< 0.10	< 0.10	< 0.10	< 0.10	< 0.10	< 0.10	< 0.10	< 0.10	< 0.10
Total Aliphatic Hydrocarbons	N	1675	µg/l	1.0	< 1.0	< 1.0	< 1.0	< 1.0	< 1.0	< 1.0	< 1.0	< 1.0	< 1.0
Aromatic TPH >C5-C7	N	1675	µg/l	0.010	< 0.010	< 0.010	< 0.010	< 0.010	< 0.010	< 0.010	< 0.010	< 0.010	< 0.010
Aromatic TPH >C7-C8	N	1675	µg/l	0.010	< 0.010	< 0.010	< 0.010	< 0.010	< 0.010	< 0.010	< 0.010	< 0.010	< 0.010
Aromatic TPH >C8-C10	N	1675	µg/l	0.10	< 0.10	< 0.10	< 0.10	< 0.10	< 0.10	< 0.10	< 0.10	< 0.10	< 0.10
Aromatic TPH >C10-C12	N	1675	µg/l	0.10	< 0.10	< 0.10	< 0.10	< 0.10	< 0.10	< 0.10	< 0.10	< 0.10	< 0.10
Aromatic TPH >C12-C16	N	1675	µg/l	0.10	< 0.10	< 0.10	< 0.10	< 0.10	< 0.10	< 0.10	< 0.10	< 0.10	< 0.10
Aromatic TPH >C16-C21	N	1675	µg/l	0.10	< 0.10	< 0.10	< 0.10	< 0.10	< 0.10	< 0.10	< 0.10	< 0.10	< 0.10
Aromatic TPH >C21-C35	N	1675	µg/l	0.10	< 0.10	< 0.10	< 0.10	< 0.10	< 0.10	< 0.10	< 0.10	< 0.10	< 0.10

Results - Water

Project: P21060 WSP

Client: Priority Geotechnical Ltd			**Chemtest Job No.:**		22-06766	22-06766	22-06766	22-06766	22-06766	22-06766	22-06766	22-06766	22-06766
Quotation No.: Q22-26787			**Chemtest Sample ID.:**		1377881	1377882	1377883	1377884	1377885	1377886	1377887	1377888	1377889
			Sample Location:		WTP-BH55	WTP-BH53	WTP-BH13	WTP-BH58	WTP-BH59	WTP-BH69	WTP-BH85	WTP-BH41	WTP-BH87
			Sample Type:		WATER	WATER	WATER	WATER	WATER	WATER	WATER	WATER	WATER
			Date Sampled:		18-Feb-2022	18-Feb-2022	18-Feb-2022	18-Feb-2022	18-Feb-2022	18-Feb-2022	18-Feb-2022	18-Feb-2022	18-Feb-2022
Determinand	**Accred.**	**SOP**	**Units**	**LOD**									
Aromatic TPH >C35-C44	N	1675	µg/l	0.10	< 0.10	< 0.10	< 0.10	< 0.10	< 0.10	< 0.10	< 0.10	< 0.10	< 0.10
Total Aromatic Hydrocarbons	N	1675	µg/l	1.0	< 1.0	< 1.0	< 1.0	< 1.0	< 1.0	< 1.0	< 1.0	< 1.0	< 1.0
Total Petroleum Hydrocarbons	N	1675	µg/l	2.0	< 2.0	< 2.0	< 2.0	< 2.0	< 2.0	< 2.0	< 2.0	< 2.0	< 2.0
Naphthalene	N	1800	µg/l	0.010	< 0.010	0.92	1.1	0.54	< 0.010	0.85	0.82	< 0.010	< 0.010
Acenaphthylene	N	1800	µg/l	0.010	< 0.010	< 0.010	< 0.010	< 0.010	< 0.010	< 0.010	< 0.010	< 0.010	< 0.010
Acenaphthene	N	1800	µg/l	0.010	< 0.010	< 0.010	< 0.010	< 0.010	< 0.010	< 0.010	< 0.010	< 0.010	< 0.010
Fluorene	N	1800	µg/l	0.010	< 0.010	< 0.010	< 0.010	< 0.010	< 0.010	< 0.010	< 0.010	< 0.010	< 0.010
Phenanthrene	N	1800	µg/l	0.010	< 0.010	< 0.010	< 0.010	< 0.010	< 0.010	< 0.010	< 0.010	< 0.010	< 0.010
Anthracene	N	1800	µg/l	0.010	< 0.010	< 0.010	< 0.010	< 0.010	< 0.010	< 0.010	< 0.010	< 0.010	< 0.010
Fluoranthene	N	1800	µg/l	0.010	< 0.010	< 0.010	< 0.010	< 0.010	< 0.010	< 0.010	< 0.010	< 0.010	< 0.010
Pyrene	N	1800	µg/l	0.010	< 0.010	< 0.010	< 0.010	< 0.010	< 0.010	< 0.010	< 0.010	< 0.010	< 0.010
Benzo[a]anthracene	N	1800	µg/l	0.010	< 0.010	< 0.010	< 0.010	< 0.010	< 0.010	< 0.010	< 0.010	< 0.010	< 0.010
Chrysene	N	1800	µg/l	0.010	< 0.010	< 0.010	< 0.010	< 0.010	< 0.010	< 0.010	< 0.010	< 0.010	< 0.010
Benzo[b]fluoranthene	N	1800	µg/l	0.010	< 0.010	< 0.010	< 0.010	< 0.010	< 0.010	< 0.010	< 0.010	< 0.010	< 0.010
Benzo[k]fluoranthene	N	1800	µg/l	0.010	< 0.010	< 0.010	< 0.010	< 0.010	< 0.010	< 0.010	< 0.010	< 0.010	< 0.010
Benzo[a]pyrene	N	1800	µg/l	0.010	< 0.010	< 0.010	< 0.010	< 0.010	< 0.010	< 0.010	< 0.010	< 0.010	< 0.010
Indeno(1,2,3-c,d)Pyrene	N	1800	µg/l	0.010	< 0.010	< 0.010	< 0.010	< 0.010	< 0.010	< 0.010	< 0.010	< 0.010	< 0.010
Dibenz(a,h)Anthracene	N	1800	µg/l	0.010	< 0.010	< 0.010	< 0.010	< 0.010	< 0.010	< 0.010	< 0.010	< 0.010	< 0.010
Benzo[g,h,i]perylene	N	1800	µg/l	0.010	< 0.010	< 0.010	< 0.010	< 0.010	< 0.010	< 0.010	< 0.010	< 0.010	< 0.010
Total Of 16 PAH's	N	1800	µg/l	0.20	< 0.20	0.92	1.1	0.54	< 0.20	0.85	0.82	< 0.20	< 0.20
Total Phenols	U	1920	mg/l	0.030	< 0.030	< 0.030	< 0.030	< 0.030	< 0.030	< 0.030	< 0.030	< 0.030	< 0.030

Results - Water

Project: P21060 WSP

Client: Priority Geotechnical Ltd		**Chemtest Job No.:**			22-06766	22-06766	22-06766	22-06766	22-06766
Quotation No.: Q22-26787		**Chemtest Sample ID.:**			1377890	1377891	1377892	1377893	1377894
		Sample Location:			WTP-BH82	WTP-BH77	WTP-BH69	WTP-BH75	WTP-BH080
		Sample Type:			WATER	WATER	WATER	WATER	WATER
		Date Sampled:			18-Feb-2022	18-Feb-2022	18-Feb-2022	18-Feb-2022	18-Feb-2022
Determinand	**Accred.**	**SOP**	**Units**	**LOD**					
pH	U	1010		N/A	8.4	8.5	8.6	8.6	8.5
Total Dissolved Solids	N	1020	mg/l	1.0	250	290	330	530	270
Chloride	U	1220	mg/l	1.0	19	21	17	22	19
Ammoniacal Nitrogen	U	1220	mg/l	0.050	< 0.050	< 0.050	0.056	0.068	< 0.050
Nitrate	U	1220	mg/l	0.50	6.3	< 0.50	0.52	0.51	< 0.50
Sulphate	U	1220	mg/l	1.0	9.0	12	9.9	20	2.5
Sulphide	U	1325	mg/l	0.050	[B] < 0.050	[B] < 0.050	[B] < 0.050	[B] < 0.050	[B] < 0.050
Magnesium	U	1455	mg/l	0.20	6.2	6.8	7.6	5.4	7.0
Total Hardness as CaCO3	U	1270	mg/l	15	140	140	170	97	120
Arsenic (Dissolved)	U	1455	µg/l	0.20	0.31	0.35	0.32	1.2	2.5
Boron (Dissolved)	U	1455	µg/l	10.0	< 10	13	12	< 10	52
Barium (Dissolved)	U	1455	µg/l	5.00	68	56	130	83	91
Beryllium (Dissolved)	U	1455	µg/l	1.00	< 1.0	< 1.0	< 1.0	< 1.0	< 1.0
Cadmium (Dissolved)	U	1455	µg/l	0.11	< 0.11	< 0.11	< 0.11	< 0.11	< 0.11
Chromium (Dissolved)	U	1455	µg/l	0.50	< 0.50	< 0.50	< 0.50	< 0.50	< 0.50
Copper (Dissolved)	U	1455	µg/l	0.50	< 0.50	< 0.50	0.58	< 0.50	< 0.50
Iron (Dissolved)	N	1455	µg/l	5.0	< 5.0	< 5.0	< 5.0	< 5.0	110
Nickel (Dissolved)	U	1455	µg/l	0.50	0.62	0.91	0.56	0.94	3.7
Lead (Dissolved)	U	1455	µg/l	0.50	< 0.50	< 0.50	< 0.50	< 0.50	1.5
Selenium (Dissolved)	U	1455	µg/l	0.50	< 0.50	< 0.50	3.3	6.1	1.4
Zinc (Dissolved)	U	1455	µg/l	2.5	150	80	10	< 2.5	52
Mercury Low Level	U	1460	µg/l	0.010	< 0.010	< 0.010	< 0.010	< 0.010	< 0.010
Chromium (Trivalent)	N	1490	µg/l	20	[B] < 20	[B] < 20	[B] < 20	[B] < 20	[B] < 20
Chromium (Hexavalent)	U	1490	µg/l	20	[B] < 20	[B] < 20	[B] < 20	[B] < 20	[B] < 20
Dissolved Organic Carbon	U	1610	mg/l	2.0	35	42	55	95	45
Aliphatic TPH >C5-C6	N	1675	µg/l	0.010	< 0.010	< 0.010	< 0.010	< 0.010	< 0.010
Aliphatic TPH >C6-C8	N	1675	µg/l	0.010	< 0.010	< 0.010	< 0.010	< 0.010	< 0.010
Aliphatic TPH >C8-C10	N	1675	µg/l	0.10	< 0.10	< 0.10	< 0.10	< 0.10	< 0.10
Aliphatic TPH >C10-C12	N	1675	µg/l	0.10	< 0.10	< 0.10	< 0.10	< 0.10	< 0.10
Aliphatic TPH >C12-C16	N	1675	µg/l	0.10	< 0.10	< 0.10	< 0.10	< 0.10	< 0.10
Aliphatic TPH >C16-C21	N	1675	µg/l	0.10	< 0.10	< 0.10	< 0.10	< 0.10	< 0.10
Aliphatic TPH >C21-C35	N	1675	µg/l	0.10	< 0.10	< 0.10	< 0.10	< 0.10	< 0.10
Aliphatic TPH >C35-C44	N	1675	µg/l	0.10	< 0.10	< 0.10	< 0.10	< 0.10	< 0.10
Total Aliphatic Hydrocarbons	N	1675	µg/l	1.0	< 1.0	< 1.0	< 1.0	< 1.0	< 1.0
Aromatic TPH >C5-C7	N	1675	µg/l	0.010	< 0.010	< 0.010	< 0.010	< 0.010	< 0.010
Aromatic TPH >C7-C8	N	1675	µg/l	0.010	< 0.010	< 0.010	< 0.010	< 0.010	< 0.010
Aromatic TPH >C8-C10	N	1675	µg/l	0.10	< 0.10	< 0.10	< 0.10	< 0.10	< 0.10
Aromatic TPH >C10-C12	N	1675	µg/l	0.10	< 0.10	< 0.10	< 0.10	< 0.10	< 0.10
Aromatic TPH >C12-C16	N	1675	µg/l	0.10	< 0.10	< 0.10	< 0.10	< 0.10	< 0.10
Aromatic TPH >C16-C21	N	1675	µg/l	0.10	< 0.10	< 0.10	< 0.10	< 0.10	< 0.10
Aromatic TPH >C21-C35	N	1675	µg/l	0.10	< 0.10	< 0.10	< 0.10	< 0.10	< 0.10

Results - Water

Project: P21060 WSP

Client: Priority Geotechnical Ltd			**Chemtest Job No.:**		22-06766	22-06766	22-06766	22-06766	22-06766
Quotation No.: Q22-26787			**Chemtest Sample ID.:**		1377890	1377891	1377892	1377893	1377894
			Sample Location:		WTP-BH82	WTP-BH77	WTP-BH69	WTP-BH75	WTP-BH080
			Sample Type:		WATER	WATER	WATER	WATER	WATER
			Date Sampled:		18-Feb-2022	18-Feb-2022	18-Feb-2022	18-Feb-2022	18-Feb-2022
Determinand	**Accred.**	**SOP**	**Units**	**LOD**					
Aromatic TPH >C35-C44	N	1675	µg/l	0.10	< 0.10	< 0.10	< 0.10	< 0.10	< 0.10
Total Aromatic Hydrocarbons	N	1675	µg/l	1.0	< 1.0	< 1.0	< 1.0	< 1.0	< 1.0
Total Petroleum Hydrocarbons	N	1675	µg/l	2.0	< 2.0	< 2.0	< 2.0	< 2.0	< 2.0
Naphthalene	N	1800	µg/l	0.010	< 0.010	< 0.010	0.86	0.59	< 0.010
Acenaphthylene	N	1800	µg/l	0.010	< 0.010	< 0.010	< 0.010	< 0.010	< 0.010
Acenaphthene	N	1800	µg/l	0.010	< 0.010	< 0.010	< 0.010	< 0.010	< 0.010
Fluorene	N	1800	µg/l	0.010	< 0.010	< 0.010	< 0.010	< 0.010	< 0.010
Phenanthrene	N	1800	µg/l	0.010	< 0.010	< 0.010	< 0.010	< 0.010	< 0.010
Anthracene	N	1800	µg/l	0.010	< 0.010	< 0.010	< 0.010	< 0.010	< 0.010
Fluoranthene	N	1800	µg/l	0.010	< 0.010	< 0.010	< 0.010	< 0.010	< 0.010
Pyrene	N	1800	µg/l	0.010	< 0.010	< 0.010	< 0.010	< 0.010	< 0.010
Benzo[a]anthracene	N	1800	µg/l	0.010	< 0.010	< 0.010	< 0.010	< 0.010	< 0.010
Chrysene	N	1800	µg/l	0.010	< 0.010	< 0.010	< 0.010	< 0.010	< 0.010
Benzo[b]fluoranthene	N	1800	µg/l	0.010	< 0.010	< 0.010	< 0.010	< 0.010	< 0.010
Benzo[k]fluoranthene	N	1800	µg/l	0.010	< 0.010	< 0.010	< 0.010	< 0.010	< 0.010
Benzo[a]pyrene	N	1800	µg/l	0.010	< 0.010	< 0.010	< 0.010	< 0.010	< 0.010
Indeno(1,2,3-c,d)Pyrene	N	1800	µg/l	0.010	< 0.010	< 0.010	< 0.010	< 0.010	< 0.010
Dibenz(a,h)Anthracene	N	1800	µg/l	0.010	< 0.010	< 0.010	< 0.010	< 0.010	< 0.010
Benzo[g,h,i]perylene	N	1800	µg/l	0.010	< 0.010	< 0.010	< 0.010	< 0.010	< 0.010
Total Of 16 PAH's	N	1800	µg/l	0.20	< 0.20	< 0.20	0.86	0.59	< 0.20
Total Phenols	U	1920	mg/l	0.030	< 0.030	< 0.030	< 0.030	< 0.030	< 0.030

Deviations

In accordance with UKAS Policy on Deviating Samples TPS 63. Chemtest have a procedure to ensure 'upon receipt of each sample a competent laboratory shall assess whether the sample is suitable with regard to the requested test(s)'. This policy and the respective holding times applied, can be supplied upon request.The reason a sample is declared as deviating is detailed below. Where applicable the analysis remains UKAS/MCERTs accredited but the results may be compromised.

Sample:	Sample Ref:	Sample ID:	Sample Location:	Sampled Date:	Deviation Code(s):	Containers Received:
1377872			WTP-BH18	18-Feb-2022	B	Coloured Winchester 1000ml
1377872			WTP-BH18	18-Feb-2022	B	Plastic Bottle 1000ml
1377873			WTP-BH26	18-Feb-2022	B	Coloured Winchester 1000ml
1377873			WTP-BH26	18-Feb-2022	B	Plastic Bottle 1000ml
1377874			WTP-BH06	18-Feb-2022	B	Coloured Winchester 1000ml
1377874			WTP-BH06	18-Feb-2022	B	Plastic Bottle 1000ml
1377875			WTP-BH08	18-Feb-2022	B	Coloured Winchester 1000ml
1377875			WTP-BH08	18-Feb-2022	B	Plastic Bottle 1000ml
1377876			WTP-BH31	18-Feb-2022	B	Coloured Winchester 1000ml
1377876			WTP-BH31	18-Feb-2022	B	Plastic Bottle 1000ml
1377877			WTP-BH38	18-Feb-2022	B	Coloured Winchester 1000ml
1377877			WTP-BH38	18-Feb-2022	B	Plastic Bottle 1000ml
1377878			WTP-BH45	18-Feb-2022	B	Coloured Winchester 1000ml
1377878			WTP-BH45	18-Feb-2022	B	Plastic Bottle 1000ml
1377879			WTP-BH02	18-Feb-2022	B	Coloured Winchester 1000ml
1377879			WTP-BH02	18-Feb-2022	B	Plastic Bottle 1000ml
1377880			WTP-BH51	18-Feb-2022	B	Coloured Winchester 1000ml
1377880			WTP-BH51	18-Feb-2022	B	Plastic Bottle 1000ml
1377881			WTP-BH55	18-Feb-2022	B	Coloured Winchester 1000ml

Deviations

In accordance with UKAS Policy on Deviating Samples TPS 63. Chemtest have a procedure to ensure 'upon receipt of each sample a competent laboratory shall assess whether the sample is suitable with regard to the requested test(s)'. This policy and the respective holding times applied, can be supplied upon request.The reason a sample is declared as deviating is detailed below. Where applicable the analysis remains UKAS/MCERTs accredited but the results may be compromised.

Sample:	Sample Ref:	Sample ID:	Sample Location:	Sampled Date:	Deviation Code(s):	Containers Received:
1377881			WTP-BH55	18-Feb-2022	B	Plastic Bottle 1000ml
1377882			WTP-BH53	18-Feb-2022	B	Coloured Winchester 1000ml
1377882			WTP-BH53	18-Feb-2022	B	Plastic Bottle 1000ml
1377883			WTP-BH13	18-Feb-2022	B	Coloured Winchester 1000ml
1377883			WTP-BH13	18-Feb-2022	B	Plastic Bottle 1000ml
1377884			WTP-BH58	18-Feb-2022	B	Coloured Winchester 1000ml
1377884			WTP-BH58	18-Feb-2022	B	Plastic Bottle 1000ml
1377885			WTP-BH59	18-Feb-2022	B	Coloured Winchester 1000ml
1377885			WTP-BH59	18-Feb-2022	B	Plastic Bottle 1000ml
1377886			WTP-BH69	18-Feb-2022	B	Coloured Winchester 1000ml
1377886			WTP-BH69	18-Feb-2022	B	Plastic Bottle 1000ml
1377887			WTP-BH85	18-Feb-2022	B	Coloured Winchester 1000ml
1377887			WTP-BH85	18-Feb-2022	B	Plastic Bottle 1000ml
1377888			WTP-BH41	18-Feb-2022	B	Coloured Winchester 1000ml
1377888			WTP-BH41	18-Feb-2022	B	Plastic Bottle 1000ml
1377889			WTP-BH87	18-Feb-2022	B	Coloured Winchester 1000ml
1377889			WTP-BH87	18-Feb-2022	B	Plastic Bottle 1000ml
1377890			WTP-BH82	18-Feb-2022	B	Coloured Winchester 1000ml
1377890			WTP-BH82	18-Feb-2022	B	Plastic Bottle 1000ml

Deviations

In accordance with UKAS Policy on Deviating Samples TPS 63. Chemtest have a procedure to ensure 'upon receipt of each sample a competent laboratory shall assess whether the sample is suitable with regard to the requested test(s)'. This policy and the respective holding times applied, can be supplied upon request.The reason a sample is declared as deviating is detailed below. Where applicable the analysis remains UKAS/MCERTs accredited but the results may be compromised.

Sample:	Sample Ref:	Sample ID:	Sample Location:	Sampled Date:	Deviation Code(s):	Containers Received:
1377891			WTP-BH77	18-Feb-2022	B	Coloured Winchester 1000ml
1377891			WTP-BH77	18-Feb-2022	B	Plastic Bottle 1000ml
1377892			WTP-BH69	18-Feb-2022	B	Coloured Winchester 1000ml
1377892			WTP-BH69	18-Feb-2022	B	Plastic Bottle 1000ml
1377893			WTP-BH75	18-Feb-2022	B	Coloured Winchester 1000ml
1377893			WTP-BH75	18-Feb-2022	B	Plastic Bottle 1000ml
1377894			WTP-BH080	18-Feb-2022	B	Coloured Winchester 1000ml
1377894			WTP-BH080	18-Feb-2022	B	Plastic Bottle 1000ml

Test Methods

SOP	Title	Parameters included	Method summary
1010	pH Value of Waters	pH	pH Meter
1020	Electrical Conductivity and Total Dissolved Solids (TDS) in Waters	Electrical Conductivity and Total Dissolved Solids (TDS) in Waters	Conductivity Meter
1220	Anions, Alkalinity & Ammonium in Waters	Fluoride; Chloride; Nitrite; Nitrate; Total; Oxidisable Nitrogen (TON); Sulfate; Phosphate; Alkalinity; Ammonium	Automated colorimetric analysis using 'Aquakem 600' Discrete Analyser.
1270	Total Hardness of Waters	Total hardness	Calculation applied to calcium and magnesium results, expressed as mg l-1 CaCO3 equivalent.
1325	Sulphide in Waters	Sulphides	Automated colorimetric analysis by 'Aquakem 600' Discrete Analyser using N,N–dimethyl-pphenylenediamine.
1455	Metals in Waters by ICP-MS	Metals, including: Antimony; Arsenic; Barium; Beryllium; Boron; Cadmium; Chromium; Cobalt; Copper; Lead; Manganese; Mercury; Molybdenum; Nickel; Selenium; Tin; Vanadium; Zinc	Filtration of samples followed by direct determination by inductively coupled plasma mass spectrometry (ICP-MS).
1460	Mercury low-level in Waters by AFS	Mercury	Atomic Fluorescence Spectrometry, with collimated UV source, wavelength 253.7 nm.
1490	Hexavalent Chromium in Waters	Chromium [VI]	Automated colorimetric analysis by 'Aquakem 600' Discrete Analyser using 1,5-diphenylcarbazide.
1610	Total/Dissolved Organic Carbon in Waters	Organic Carbon	TOC Analyser using Catalytic Oxidation
1675	TPH Aliphatic/Aromatic split in Waters by GC-FID(cf. Texas Method 1006 / TPH CWG)	Aliphatics: >C5–C6, >C6–C8, >C8– C10, >C10–C12, >C12–C16, >C16–C21, >C21–C35, >C35– C44Aromatics: >C5–C7, >C7–C8, >C8– C10, >C10–C12, >C12–C16, >C16– C21, >C21– C35, >C35– C44	Pentane extraction / GCxGC FID detection
1800	Speciated Polynuclear Aromatic Hydrocarbons (PAH) in Waters by GC-MS	Acenaphthene; Acenaphthylene; Anthracene; Benzo[a]Anthracene; Benzo[a]Pyrene; Benzo[b]Fluoranthene; Benzo[ghi]Perylene; Benzo[k]Fluoranthene; Chrysene; Dibenz[ah]Anthracene; Fluoranthene; Fluorene; Indeno[123cd]Pyrene; Naphthalene; Phenanthrene; Pyrene	Pentane extraction / GCMS detection
1920	Phenols in Waters by HPLC	Phenolic compounds including: Phenol, Cresols, Xylenols, Trimethylphenols Note: Chlorophenols are excluded.	Determination by High Performance Liquid Chromatography (HPLC) using electrochemical detection.

Report Information

Key

U	UKAS accredited
M	MCERTS and UKAS accredited
N	Unaccredited
S	This analysis has been subcontracted to a UKAS accredited laboratory that is accredited for this analysis
SN	This analysis has been subcontracted to a UKAS accredited laboratory that is not accredited for this analysis
T	This analysis has been subcontracted to an unaccredited laboratory
I/S	Insufficient Sample
U/S	Unsuitable Sample
N/E	not evaluated
<	"less than"
>	"greater than"
SOP	Standard operating procedure
LOD	Limit of detection

Comments or interpretations are beyond the scope of UKAS accreditation
The results relate only to the items tested
Uncertainty of measurement for the determinands tested are available upon request
None of the results in this report have been recovery corrected
All results are expressed on a dry weight basis

The following tests were analysed on samples as received and the results subsequently corrected to a dry weight basis TPH, BTEX, VOCs, SVOCs, PCBs, Phenols

For all other tests the samples were dried at < 37°C prior to analysis
All Asbestos testing is performed at the indicated laboratory
Issue numbers are sequential starting with 1 all subsequent reports are incremented by 1

Sample Deviation Codes

A - Date of sampling not supplied
B - Sample age exceeds stability time (sampling to extraction)
C - Sample not received in appropriate containers
D - Broken Container
E - Insufficient Sample (Applies to LOI in Trommel Fines Only)

Sample Retention and Disposal

All soil samples will be retained for a period of 30 days from the date of receipt
All water samples will be retained for 14 days from the date of receipt
Charges may apply to extended sample storage

If you require extended retention of samples, please email your requirements to:
customerservices@chemtest.com

Water Supply Project – Eastern and Midlands Region – Ground Investigation Contract - Lot 1 Water Treatment Plant

Lab Restriction Summary

Schedule	Location	Depth (m bgl)	Comment
Week 3	WTP-TP006	3.50	Insufficient fines to carry out Atterberg
Week 4	WTP-TP020	0.50	Too high a % of fine sand to carry out Atterberg.
Week 5	WTP-TP051	3.00	Bag misplaced during storage.
	WTP-TP066	1.50	Bag misplaced during storage.
Week 6	WTP-TP037	0.80	Too high a % of fine sand to carry out Atterberg.
	WTP-TP037	0.80	Too high a % of fine sand to carry out Atterberg.
	WTP-TP060	2.80	Insufficient recovery to carry out Atterberg
	WTP-TP060	4.00	Insufficient recovery to carry out Atterberg
	WTP-TP073	0.50	Bag misplaced during storage.
	WTP-TP082	1.50	Bag damaged during storage. Not tested due to loss in sample quality
	WTP-TP082	2.50	Bag damaged during storage. Not tested due to loss in sample quality
	WTP-TP082	4.00	Bag damaged during storage. Not tested due to loss in sample quality
	WTP-TP085	2.50	Bag damaged during storage. Not tested due to loss in sample quality
Week 11	WTP-BH014	0.40	Insufficient material to carry out UUT and 1-D Consol
	WTP-BH014	9.00	Bag damaged during storage. Not tested due to loss in sample quality
	WTP-BH020	2.60	Insufficient material to carry out UUT
Week 12	WTP-BH023	1.00	Bag misplaced during storage.
Week 13	WTP-BH042	6.00	Bag misplaced during storage.
	WTP-BH056	15.50	Bag damaged during storage. Not tested due to loss in sample quality
	WTP-BH056	19.50	Bag damaged during storage. Not tested due to loss in sample quality
Week 14	WTP-BH030	2.50	Insufficient material to carry out UUT
	WTP-BH030	4.00	Insufficient material to carry out UUT
	WTP-BH030	6.00	Insufficient material to carry out Shear Box
	WTP-BH042	13.50	Insufficient recovery to carry out Atterberg
	WTP-BH042	15.00	Insufficient recovery to carry out Atterberg
	WTP-BH042	22.50	Insufficient recovery to carry out Atterberg
	WTP-BH043	13.50	Insufficient recovery to carry out Atterberg
	WTP-BH043	18.50	Insufficient recovery to carry out Atterberg, PSD, Hydro
	WTP-BH043	21.00	Insufficient recovery to carry out Atterberg, PSD, Hydro
	WTP-BH043	22.50	Insufficient recovery to carry out Atterberg, PSD, Hydro
Week 15	WTP-BH044	15.00	Insufficient recovery to carry out Atterberg
	WTP-BH044	18.00	Insufficient recovery to carry out Atterberg
	WTP-BH044	22.50	Insufficient recovery to carry out Atterberg
	WTP-BH073	1.50	Insufficient material to carry out UUT
Week 16	WTP-BH003	2.00	Bag damaged during storage. Not tested due to loss in sample quality
	WTP-BH045	18.50	Insufficient material to carry out Shear Box
	WTP-BH053	1.00	Bag damaged during storage. Not tested due to loss in sample quality
	WTP-BH064	4.50	Insufficient material to carry out 4.5 compaction, Suite B
	WTP-BH064	15.00	Insufficient material to carry out UUT and 1-D Consol
	WTP-BH072	15.00	Insufficient recovery to carry out Shear Box
	WTP-BH076	13.50	Insufficient recovery to carry out Atterberg, PSD, Hydro
	WTP-BH076	15.00	Insufficient recovery to carry out Atterberg, Hydro
	WTP-BH080	15.00	Insufficient material to carry out NMC, ATT, Suite B, UUT
	WTP-BH83	12.00	Insufficient material to carry out NMC, PI, PSD, Hydro
	WTP-BH83	13.50	Insufficient material to combine with 12.00
	WTP-BH83	15.00	Insufficient material to combine with 12.00
	WTP-BH012	16.00	Bag damaged during storage. Not tested due to loss in sample quality

Water Supply Project – Eastern and Midlands Region – Ground Investigation Contract - Lot 1 Water Treatment Plant			
Lab Restriction Summary			
Week 17	WTP-BH012	26.50	Bag damaged during storage. Not tested due to loss in sample quality
	WTP-BH012	29.50	Bag damaged during storage. Not tested due to loss in sample quality
	WTP-BH013	8.50	Bag misplaced during storage.
	WTP-BH013	11.50	Bag misplaced during storage.
	WTP-BH013	13.00	Bag misplaced during storage.
	WTP-BH013	31.00	Insufficient material to carry out Atterberg
	WTP-BH022	10.50	Insufficient material to carry out Atterberg
	WTP-BH022	15.00	Insufficient material to carry out Atterberg
	WTP-BH022	21.00	Insufficient material to carry out Shear Box
	WTP-BH041	10.50	Insufficient material to carry out Atterberg
	WTP-BH041	15.00	Insufficient material to carry out Atterberg
	WTP-BH041	19.00	Insufficient material to carry out Atterberg
	WTP-BH061	1.00	Bag damaged during storage. Not tested due to loss in sample quality
Week 18	WTP-BH003	9.00	Insufficient material to carry out Atterberg
	WTP-BH008	1.00	Insufficient material to carry out UUT, 1D consol
	WTP-BH008	6.00	Insufficient material to carry out Shear Box
	WTP-BH008	7.50	Insufficient material to carry out 1D Consol
	WTP-BH008	15.90	Insufficient material to carry out UUT
	WTP-BH010	3.90	Insufficient material to carry out UUT, 1D consol
	WTP-BH010	10.45	Insufficient material to carry out 1D Consol
	WTP-BH010	13.10	Insufficient material to carry out 1D Consol
	WTP-BH010	14.80	Insufficient material to carry out UUT NMC,ATT
	WTP-BH014	10.50	Insufficient material to carry out Atterberg
	WTP-BH014	18.00	Insufficient material to carry out PSD, Hydro
	WTP-BH016	13.50	Insufficient material to carry PSD, Hydro
	WTP-BH051	0.00	Insufficient material to carry out UUT
	WTP-BH051	3.00	Insufficient material to carry out UUT, 1D consol
	WTP-BH051	9.00	Insufficient material to carry out Shear Box
	WTP-BH051	12.00	Insufficient material to carry out Shear Box
	WTP-BH086	6.00	Bag misplaced during storage.
	WTP-BH086	5.00	Bag misplaced during storage.
Week 19	WTP-BH017	1.50	Insufficient material to carry out UUT
	WTP-BH017	3.00	Insufficient material to carry out UUT, 1D consol
	WTP-BH017	4.50	Insufficient material to carry out 1D Consol
	WTP-BH017	6.00	Insufficient material to carry out 1D Consol,UUT
	WTP-BH017	10.50	Insufficient material to carry out UUT
	WTP-BH017	16.50	Insufficient material to carry out UUT
	WTP-BH018	4.50	Insufficient material to carry out UUT
	WTP-BH018	7.50	Insufficient material to carry out UUT, 1D consol
	WTP-BH018	12.00	Insufficient material to carry out UUT
	WTP-BH018	13.50	Insufficient material to carry out Shear Box
	WTP-BH027A	1.50	Insufficient material to carry out UUT, 1D consol
	WTP-BH027A	4.50	Insufficient material to carry out UUT
	WTP-BH027A	7.50	Insufficient material to carry out 1D consol
	WTP-BH027A	10.50	Insufficient material to carry out UUT
	WTP-BH027A	15.00	Bag damaged during storage. Not tested due to loss in sample quality
	WTP-BH063	1.00	Insufficient material to carry out Atterberg
	WTP-BH009	0.00	Insufficient material to carry out UUT
	WTP-BH009	3.80	Insufficient material to carry out UUT
	WTP-BH032	1.50	Insufficient material to carry out UUT, 1D consol
	WTP-BH032	4.50	Insufficient material to carry out UUT, 1D consol
	WTP-BH032	10.50	Insufficient material to carry out UUT, 1D consol
	WTP-BH046	3.00	Bag damaged during storage. Not tested due to loss in sample quality
	WTP-BH046	4.00	Bag damaged during storage. Not tested due to loss in sample quality

Water Supply Project – Eastern and Midlands Region – Ground Investigation Contract - Lot 1 Water Treatment Plant			
Lab Restriction Summary			
Week 20	WTP-BH047	1.50	Insufficient material to carry out UUT
	WTP-BH047	7.50	Insufficient material to carry out UUT
	WTP-BH047	9.00	Insufficient material to carry out 1D consol
	WTP-BH049	1.50	Insufficient material to carry out UUT
	WTP-BH049	4.50	Insufficient material to carry out 1D consol
	WTP-BH057	1.50	Insufficient material to carry out UUT, 1D consol
	WTP-BH057	7.50	Insufficient material to carry out 1D consol
	WTP-BH057	10.50	Insufficient material to carry out 1D consol
	WTP-BH057	13.50	Insufficient material to carry out UUT
	WTP-BH059	10.50	Insufficient material to carry out NMC,ATT,PSD,Hydro
	WTP-BH059	13.50	Insufficient material to carry out Suite B
	WTP-BH060	1.50	Insufficient material to carry out 1D consol
	WTP-BH060	4.50	Insufficient material to carry out 1D consol
	WTP-BH060	7.50	Insufficient material to carry out 1D consol
	WTP-BH060	10.50	Insufficient material to carry out 1D consol
	WTP-BH060	16.50	Insufficient material to carry out UUT
	WTP-BH060	19.50	Insufficient material to carry out UUT
	WTP-BH063	10.50	Insufficient material to carry out Atterberg, PSD, Hydro
	WTP-BH068	1.40	Insufficient material to carry out UUT
	WTP-BH074	10.50	Insufficient material to carry out Atterberg, PSD, Hydro, Suite B
	WTP-BH082	1.50	Insufficient material to carry out UUT
	WTP-BH082	3.00	Insufficient material to carry out UUT, Atterberg
	WTP-BH082	13.50	Insufficient material to carry out 1D consol
	WTP-BH082	19.50	Insufficient material to carry out UUT
	WTP-BH082	22.50	Insufficient material to carry out UUT
Week 21	WTP-BH002	1.00	Insufficient material to carry out UUT
	WTP-BH002	3.40	Insufficient material to carry out UUT, 1D consol
	WTP-BH002	7.60	Insufficient material to carry out 1D consol
	WTP-BH006	1.50	Insufficient material to carry out UUT, 1D consol
	WTP-BH006	4.50	Insufficient material to carry out 1D consol
	WTP-BH006	23.50	Insufficient material to carry out UUT
	WTP-BH038	1.50	Insufficient material to carry out UUT
	WTP-BH038	7.50	Insufficient material to carry out UUT, 1D consol
	WTP-BH038	10.50	Insufficient material to carry out 1D consol
	WTP-BH038	15.00	Insufficient material to carry out 1D consol
	WTP-BH058	10.50	Insufficient material to carry out NMC, Attenberg, PSD, Hydro
	WTP-BH058	13.50	Insufficient material to carry out NMC, Attenberg, PSD, Hydro

APPENDIX 3I

PHOTOGRAPHS

Photographic Record



Number:	**WTP-BH002**	**Project**	Water Supply Project - Ground Investigation Contract - Lot 1	
		Project No	P21060	
		Engineer	Mott MacDonald	

Photographic Record

2.50m-3.40m No photo available



Number:	**WTP-BH002**	**Project**	Water Supply Project - Ground Investigation Contract - Lot 1	
		Project No	P21060	
		Engineer	Mott MacDonald	

Photographic Record



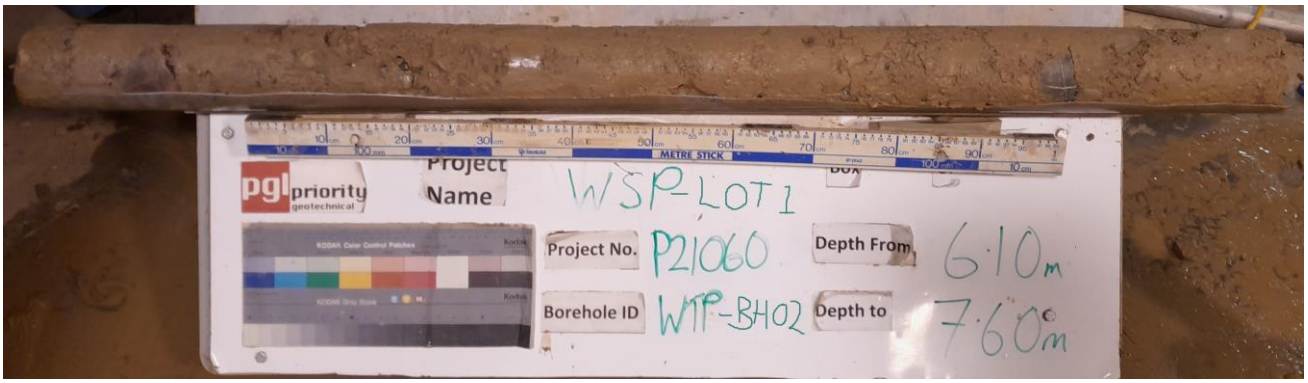

Number:	**WTP-BH002**	**Project** **Project No** **Engineer**	Water Supply Project - Ground Investigation Contract - Lot 1 P21060 Mott MacDonald	

Photographic Record





Number:	**WTP-BH002**	**Project**	Water Supply Project - Ground Investigation Contract - Lot 1	
		Project No	P21060	
		Engineer	Mott MacDonald	

Photographic Record



Number:	**WTP-BH002**	**Project**	Water Supply Project - Ground Investigation Contract - Lot 1	
		Project No	P21060	
		Engineer	Mott MacDonald	

Photographic Record



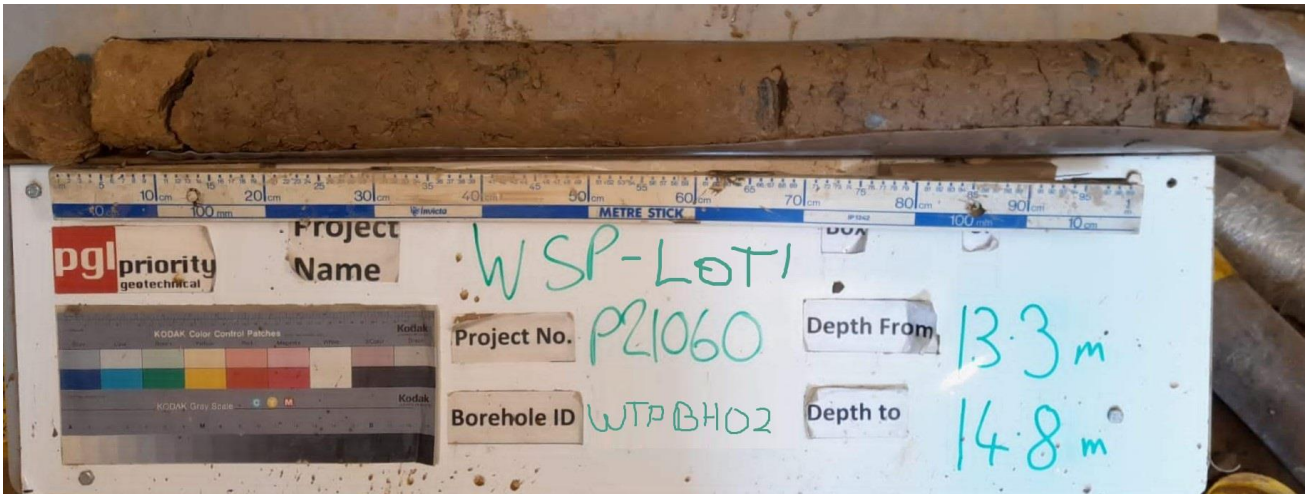

Number:	**WTP-BH002**	**Project**	Water Supply Project - Ground Investigation Contract - Lot 1	
		Project No	P21060	
		Engineer	Mott MacDonald	

Photographic Record

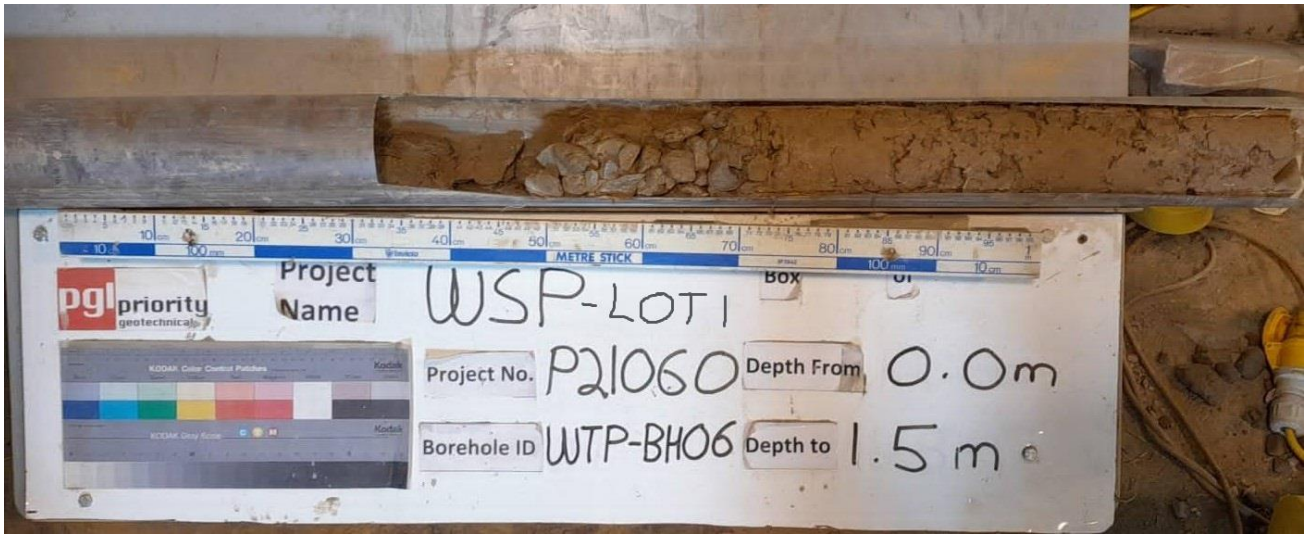



Number:	**WTP-BH006**	**Project**	Water Supply Project - Ground Investigation Contract - Lot 1	
		Project No	P21060	
		Engineer	Mott MacDonald	

Photographic Record





Number:	**WTP-BH006**	**Project**	Water Supply Project - Ground Investigation Contract - Lot 1	
		Project No	P21060	
		Engineer	Mott MacDonald	

Photographic Record





Number:	**WTP-BH006**	**Project**	Water Supply Project - Ground Investigation Contract - Lot 1
		Project No	P21060
		Engineer	Mott MacDonald

Photographic Record



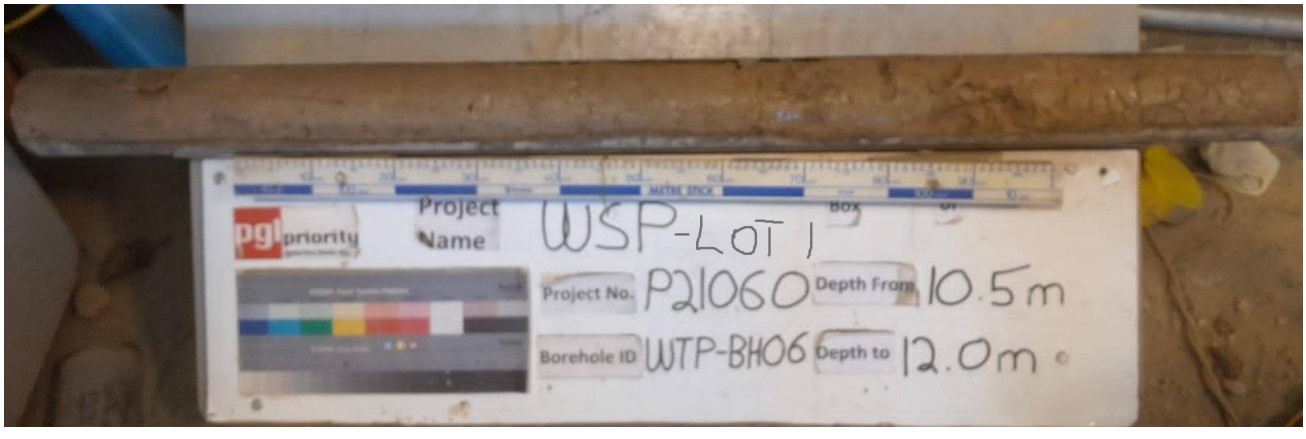

Number:	**WTP-BH006**	**Project**	Water Supply Project - Ground Investigation Contract - Lot 1	
		Project No	P21060	
		Engineer	Mott MacDonald	

Photographic Record





Number:	**WTP-BH006**	**Project**	Water Supply Project - Ground Investigation Contract - Lot 1	
		Project No	P21060	
		Engineer	Mott MacDonald	

Photographic Record

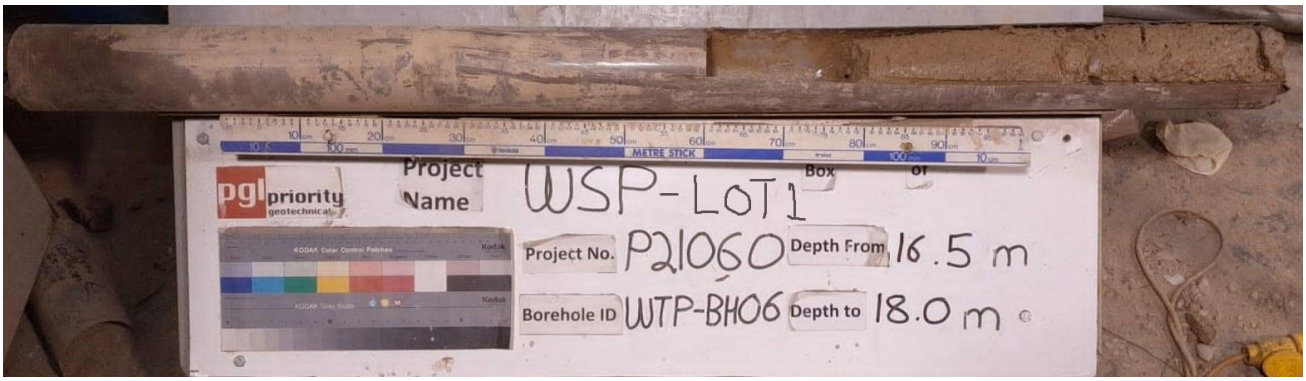



Number:	**WTP-BH006**	**Project**	Water Supply Project - Ground Investigation Contract - Lot 1	
		Project No	P21060	
		Engineer	Mott MacDonald	

Photographic Record





Number:	**WTP-BH006**	**Project**	Water Supply Project - Ground Investigation Contract - Lot 1	
		Project No	P21060	
		Engineer	Mott MacDonald	

Photographic Record



Number:	**WTP-BH006**	**Project**	Water Supply Project - Ground Investigation Contract - Lot 1	
		Project No	P21060	
		Engineer	Mott MacDonald	

Photographic Record



Number:	**WTP-BH008**	**Project**	Water Supply Project - Ground Investigation Contract - Lot 1
		Project No	P21060
		Engineer	Mott MacDonald

Photographic Record





Number:	**WTP-BH008**	**Project**	Water Supply Project - Ground Investigation Contract - Lot 1
		Project No	P21060
		Engineer	Mott MacDonald

Photographic Record

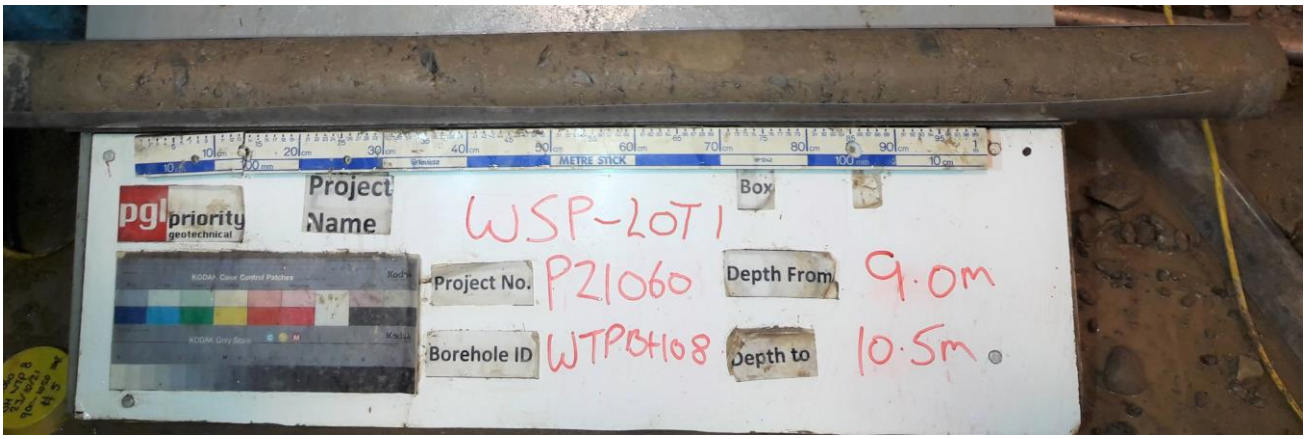

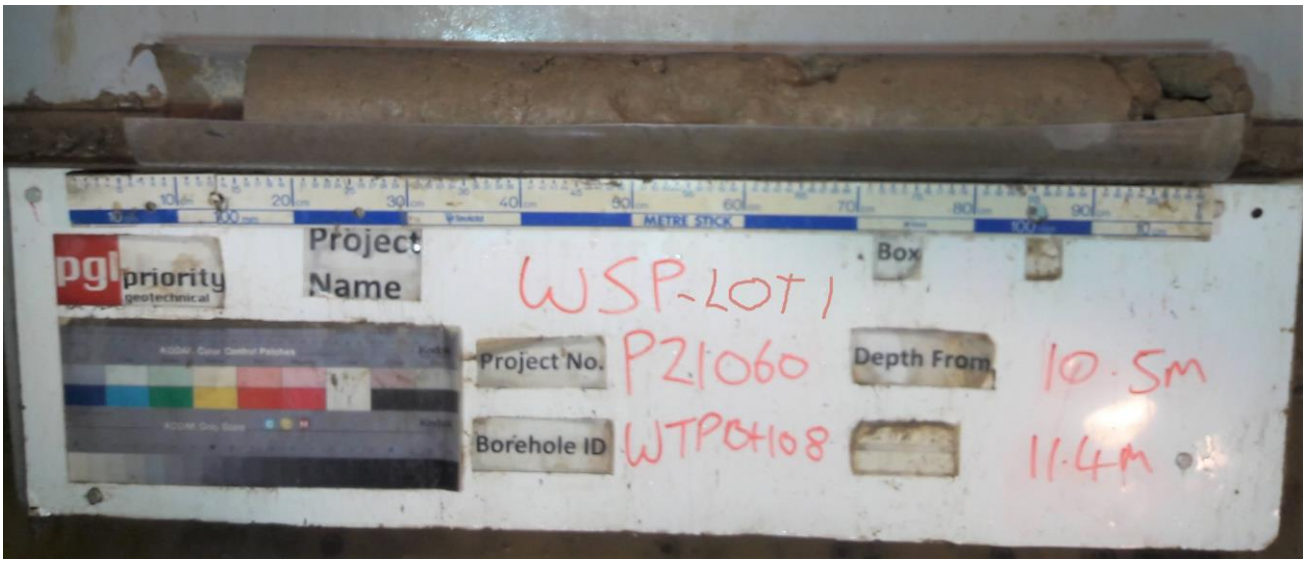

Number:	**WTP-BH008**	**Project**	Water Supply Project - Ground Investigation Contract - Lot 1	
		Project No	P21060	
		Engineer	Mott MacDonald	

Photographic Record

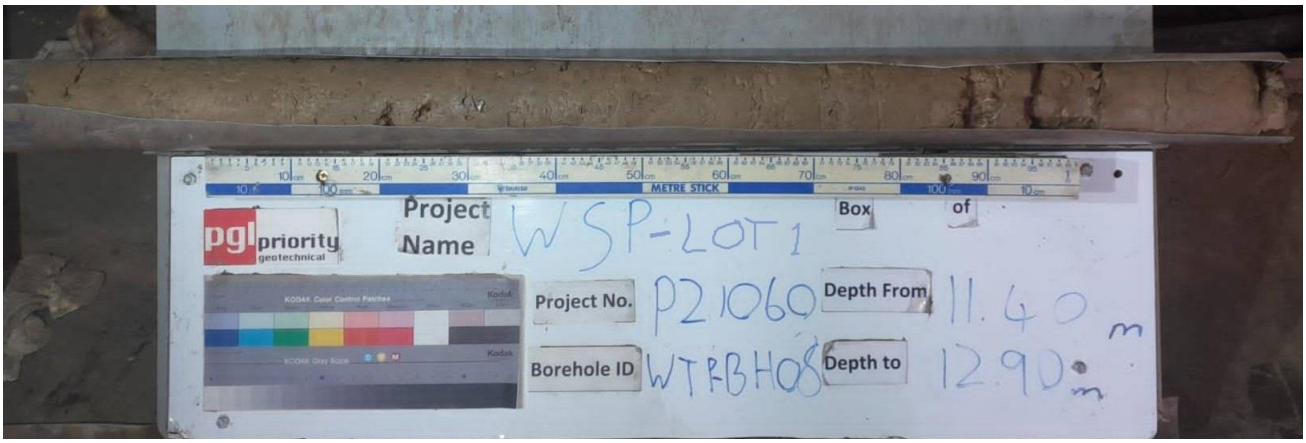

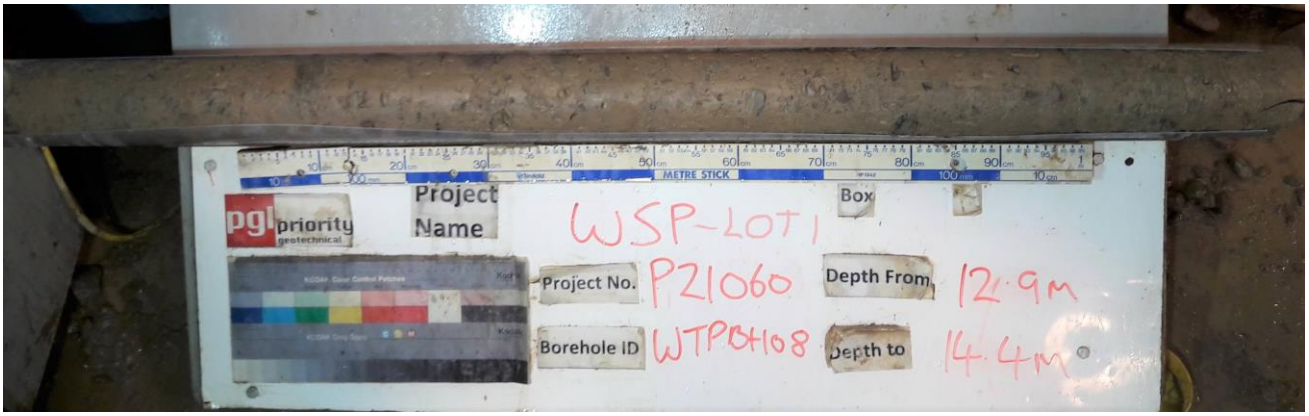

Number:	**WTP-BH008**	**Project**	Water Supply Project - Ground Investigation Contract - Lot 1	
		Project No	P21060	
		Engineer	Mott MacDonald	

Photographic Record

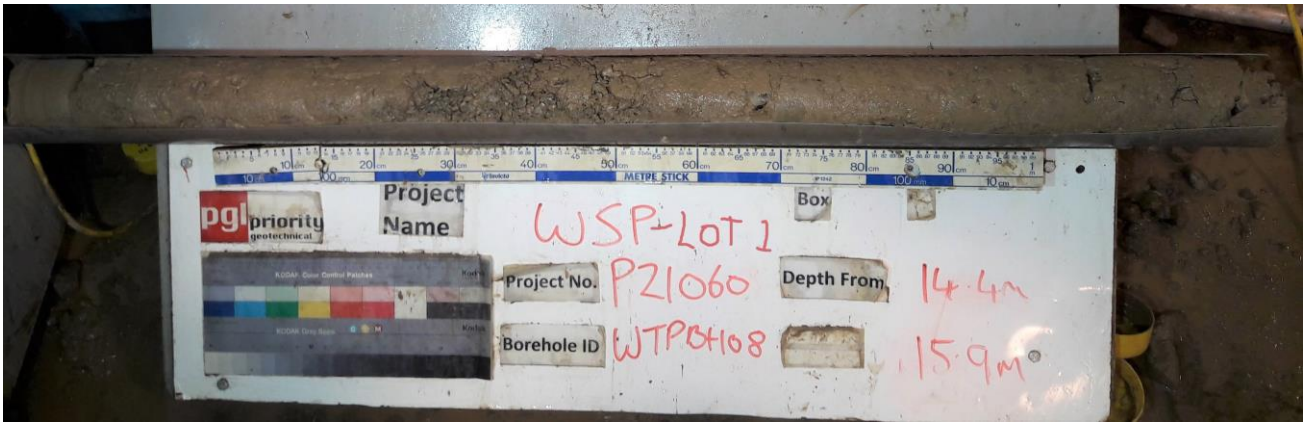

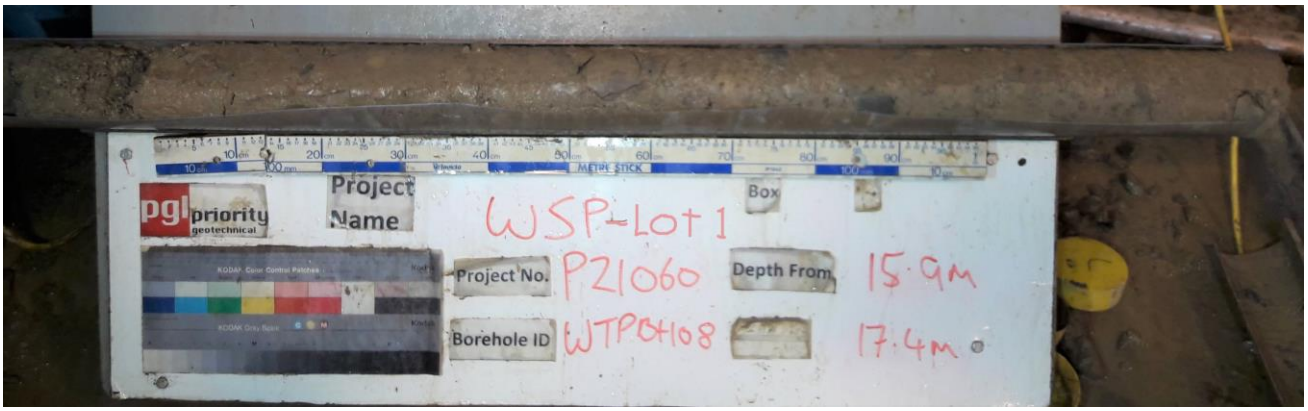

Number:	**WTP-BH008**	**Project**	Water Supply Project - Ground Investigation Contract - Lot 1
		Project No	P21060
		Engineer	Mott MacDonald

Photographic Record

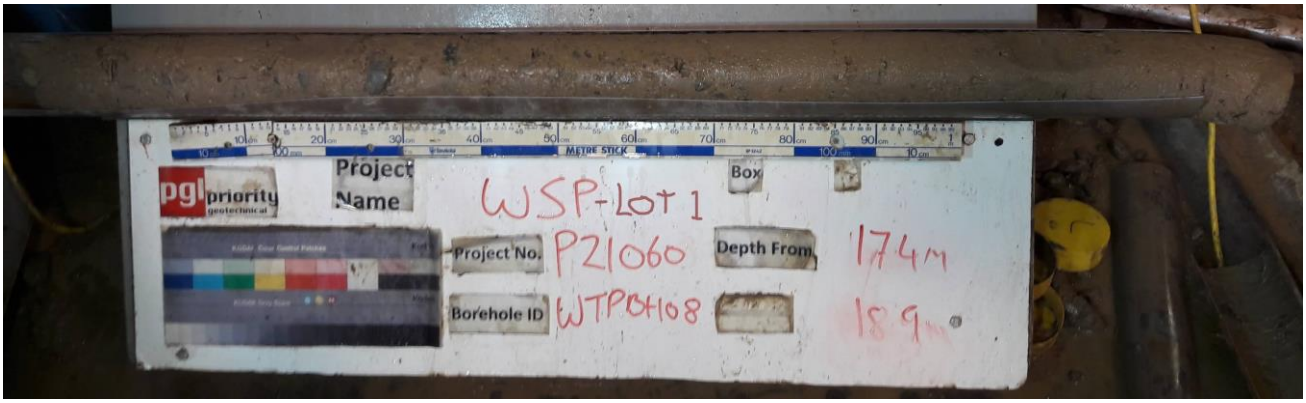

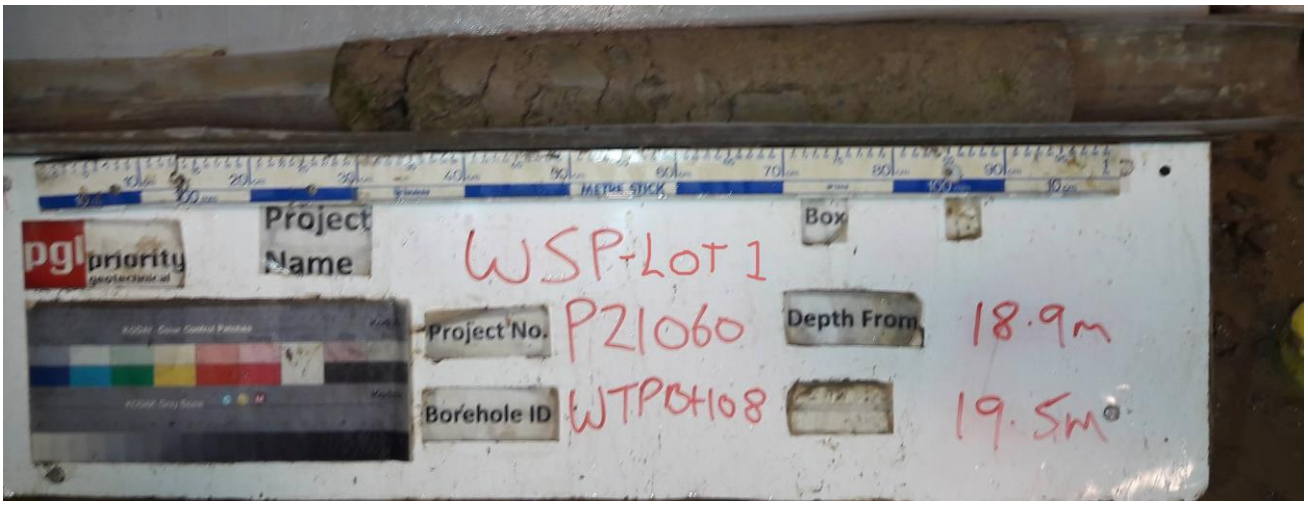

Number:	**WTP-BH008**	**Project**	Water Supply Project - Ground Investigation Contract - Lot 1
		Project No	P21060
		Engineer	Mott MacDonald

Photographic Record

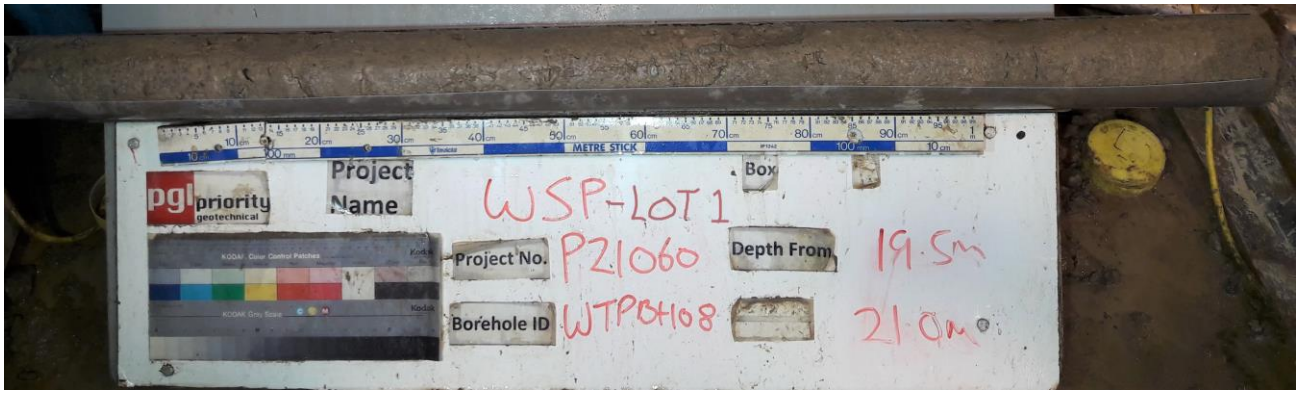

Number:	**WTP-BH008**	**Project**	Water Supply Project - Ground Investigation Contract - Lot 1	
		Project No	P21060	
		Engineer	Mott MacDonald	

Photographic Record





Number:	**WTP-BH009**	**Project**	Water Supply Project - Ground Investigation Contract - Lot 1	
		Project No	P21060	
		Engineer	Mott MacDonald	

Photographic Record





Number:	**WTP-BH009**	**Project**	Water Supply Project - Ground Investigation Contract - Lot 1	
		Project No	P21060	
		Engineer	Mott MacDonald	

Photographic Record

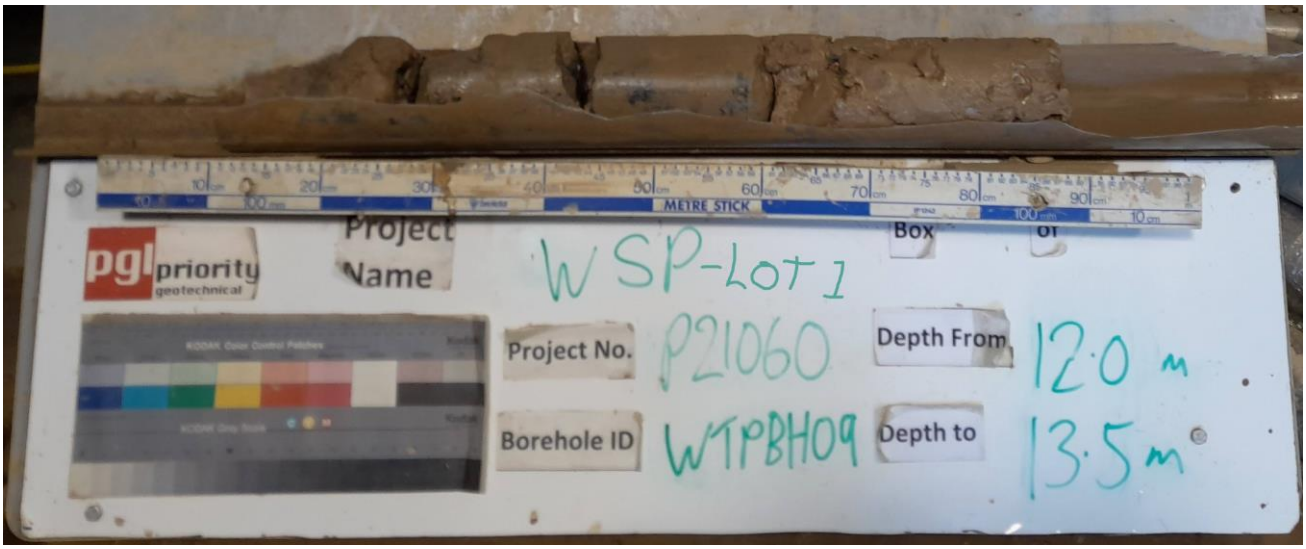

Number:	**WTP-BH009**	**Project**	Water Supply Project - Ground Investigation Contract - Lot 1	
		Project No	P21060	
		Engineer	Mott MacDonald	

Photographic Record



Number:	**WTP-BH009**	**Project**	Water Supply Project - Ground Investigation Contract - Lot 1	
		Project No	P21060	
		Engineer	Mott MacDonald	

Photographic Record

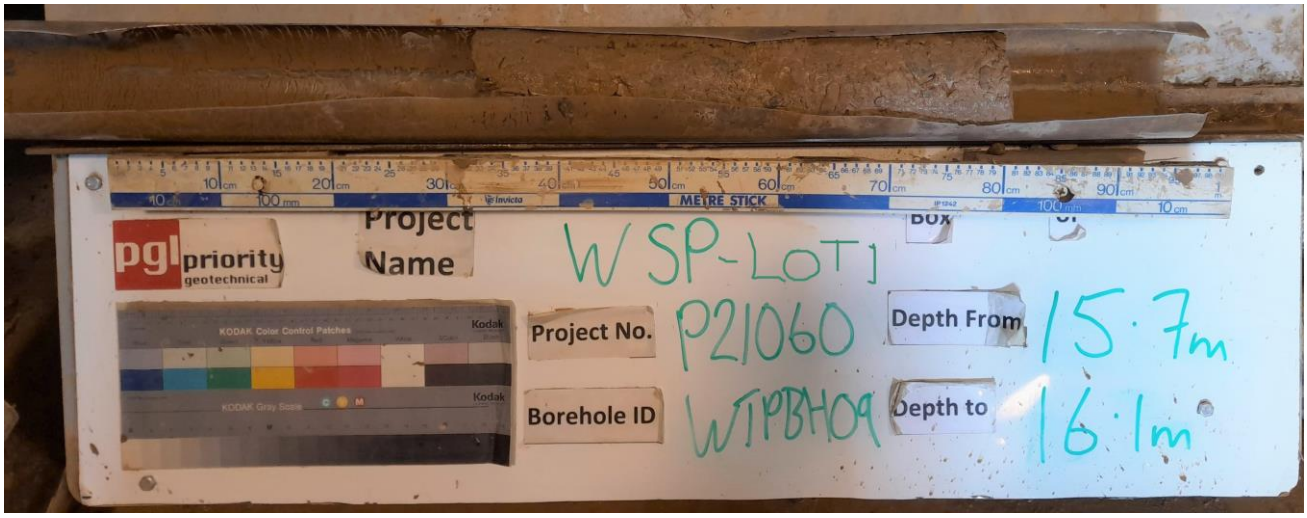



Number:	**WTP-BH009**	**Project**	Water Supply Project - Ground Investigation Contract - Lot 1	
		Project No	P21060	
		Engineer	Mott MacDonald	

Photographic Record

Number:	**WTP-BH009**	**Project**	Water Supply Project - Ground Investigation Contract - Lot 1	
		Project No	P21060	
		Engineer	Mott MacDonald	

Photographic Record



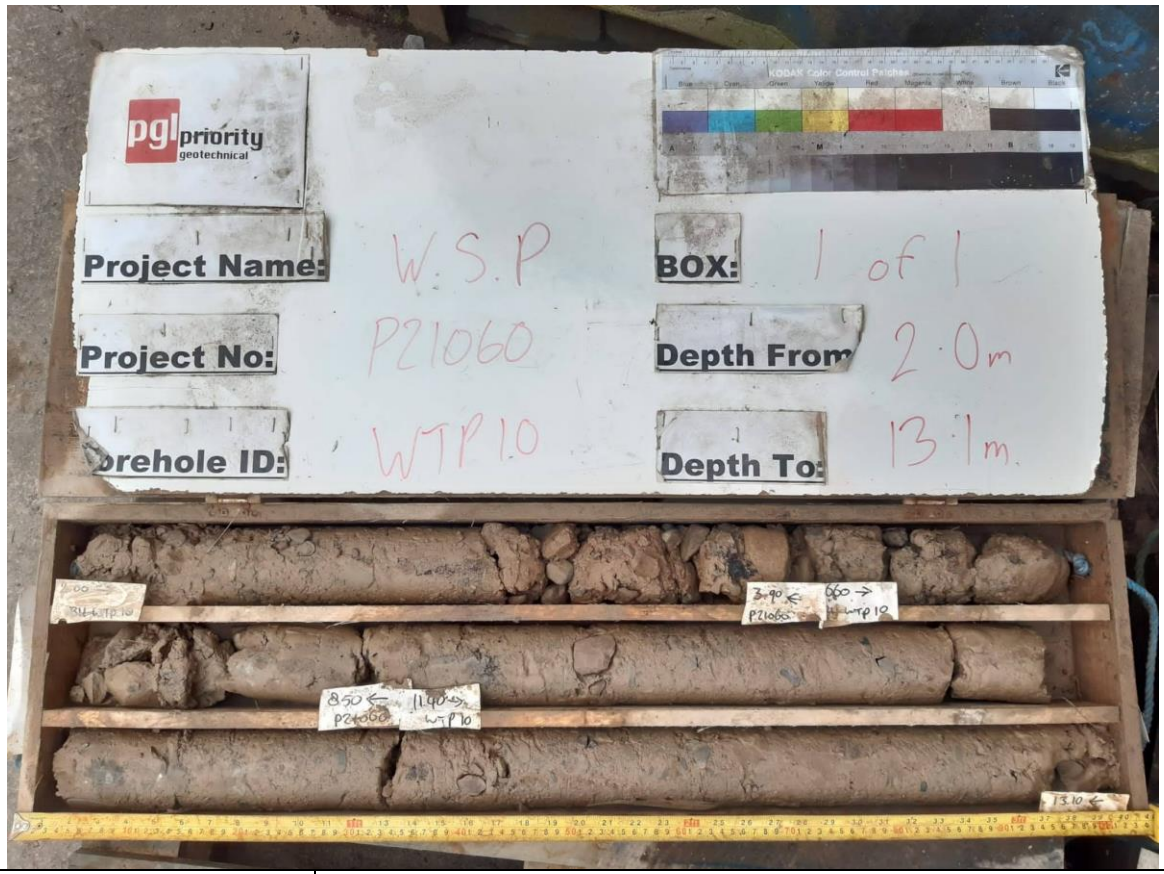

Number:	**WTP-BH010**	**Project**	Water Supply Project - Ground Investigation Contract - Lot 1
		Project No	P21060
		Engineer	Mott MacDonald

Photographic Record





Number:	**WTP-BH010**	**Project**	Water Supply Project - Ground Investigation Contract - Lot 1	
		Project No	P21060	
		Engineer	Mott MacDonald	

Photographic Record

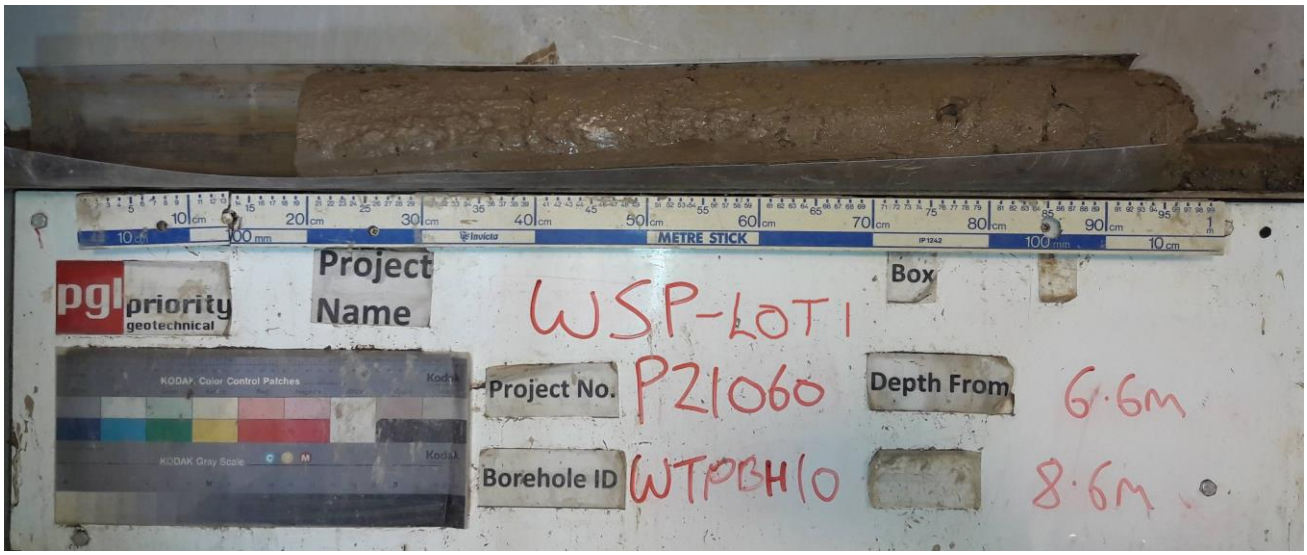



Number:	**WTP-BH010**	**Project**	Water Supply Project - Ground Investigation Contract - Lot 1	
		Project No	P21060	
		Engineer	Mott MacDonald	

Photographic Record



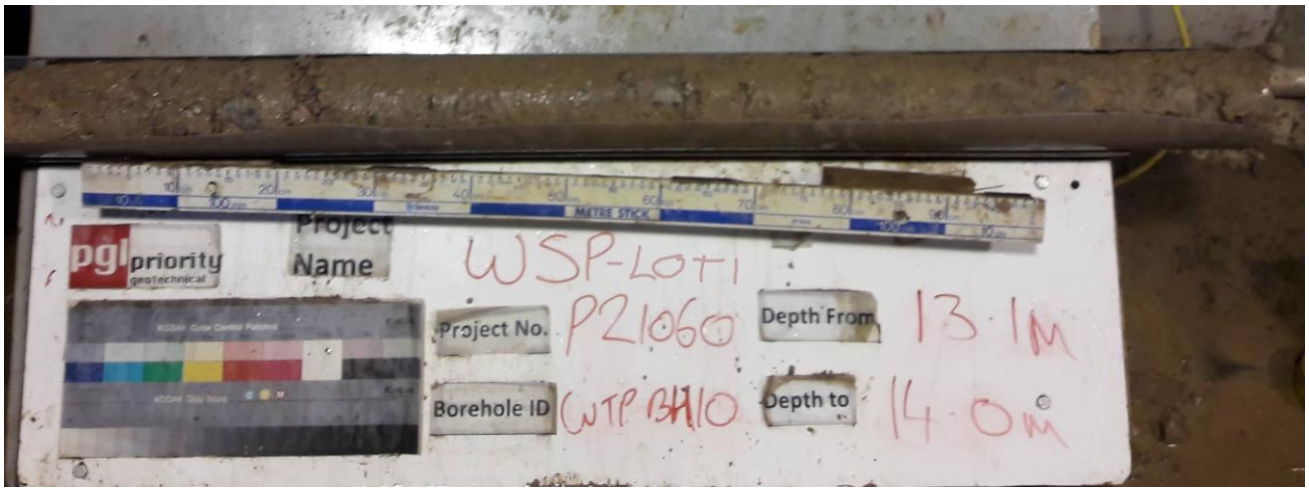

Number:	**WTP-BH010**	**Project**	Water Supply Project - Ground Investigation Contract - Lot 1	
		Project No	P21060	
		Engineer	Mott MacDonald	

Photographic Record

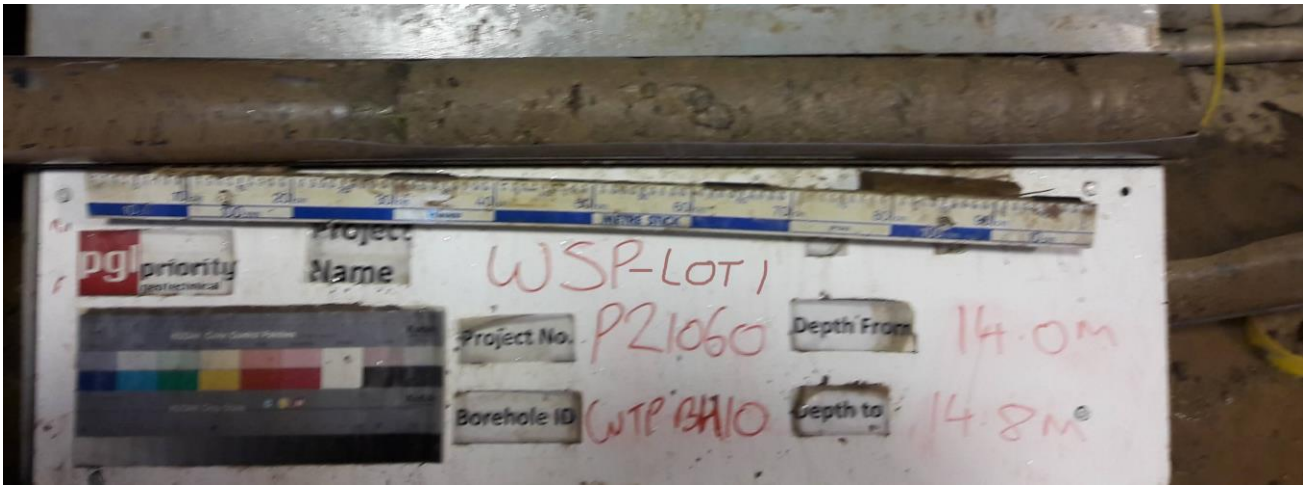

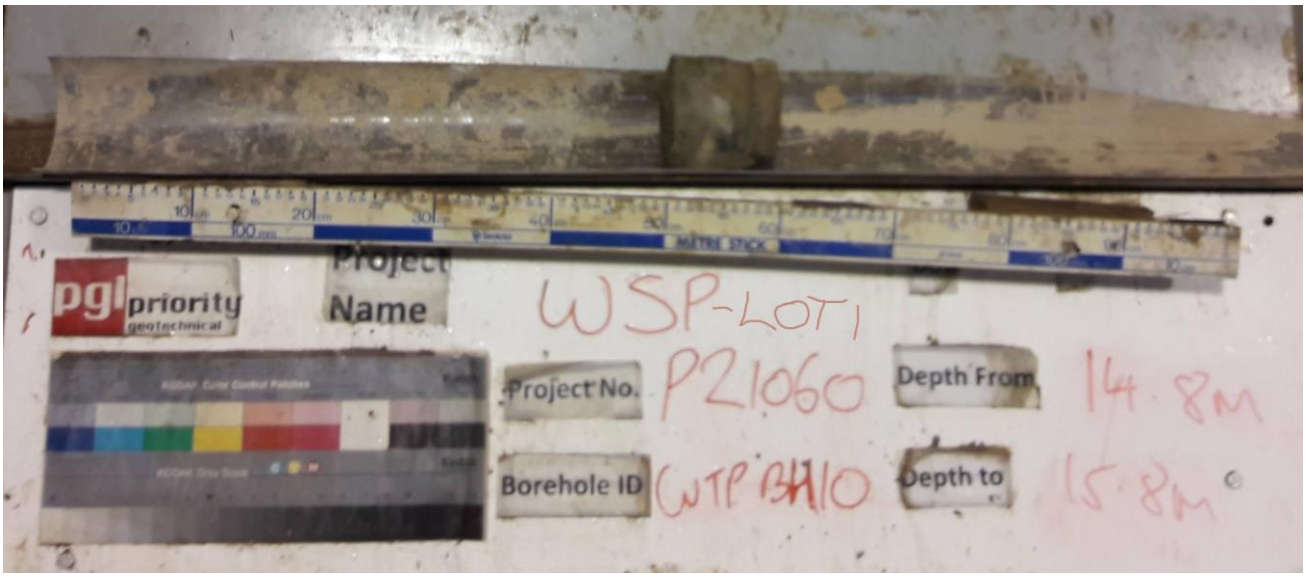

Number:	**WTP-BH010**	**Project**	Water Supply Project - Ground Investigation Contract - Lot 1	
		Project No	P21060	
		Engineer	Mott MacDonald	

Photographic Record

Number:	**WTP-BH010**	**Project**	Water Supply Project - Ground Investigation Contract - Lot 1
		Project No	P21060
		Engineer	Mott MacDonald

Photographic Record



Number:	**WTP-BH010**	**Project**	Water Supply Project - Ground Investigation Contract - Lot 1	
		Project No	P21060	
		Engineer	Mott MacDonald	

Photographic Record

Number:	**WTP-BH012**	**Project**	Water Supply Project - Ground Investigation Contract - Lot 1	
		Project No	P21060	
		Engineer	Mott MacDonald	

Photographic Record

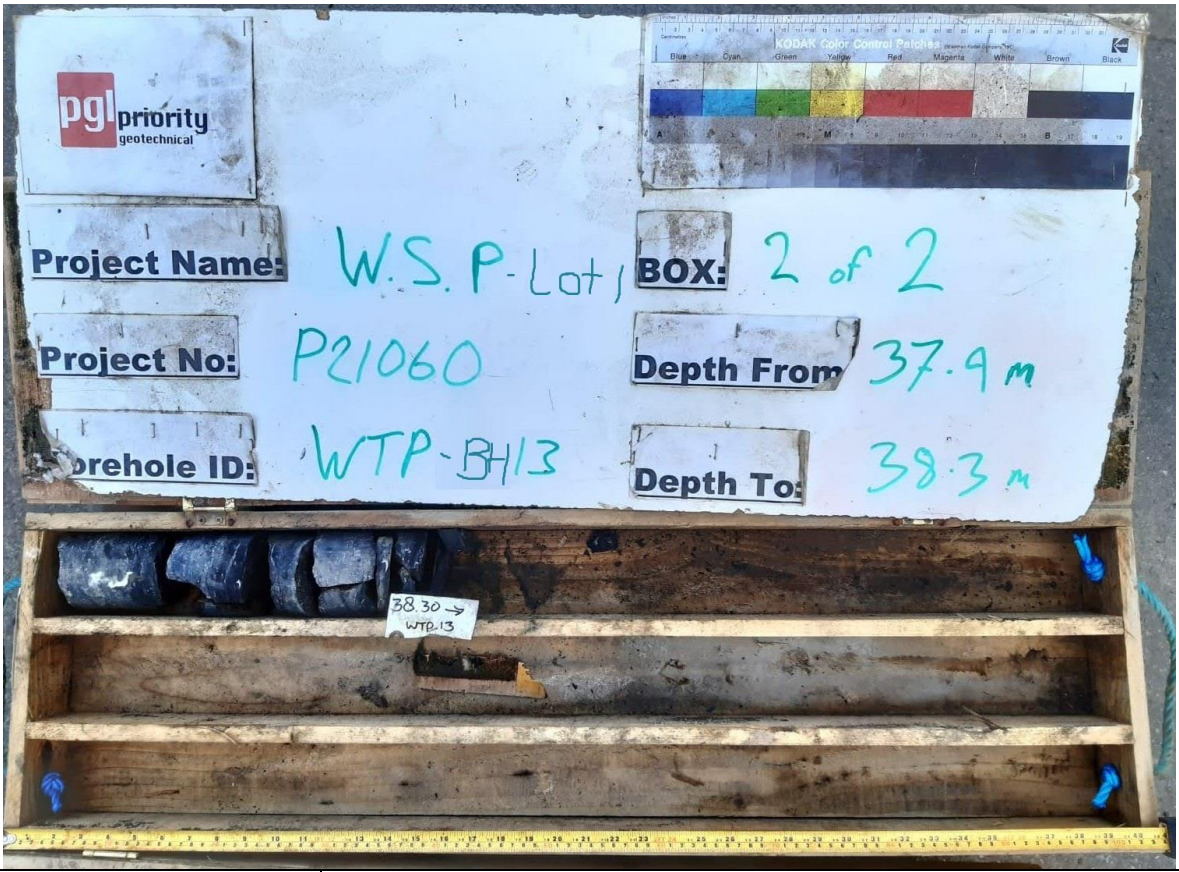

Number:	**WTP-BH013**	**Project**	Water Supply Project - Ground Investigation Contract - Lot 1
		Project No	P21060
		Engineer	Mott MacDonald

Photographic Record

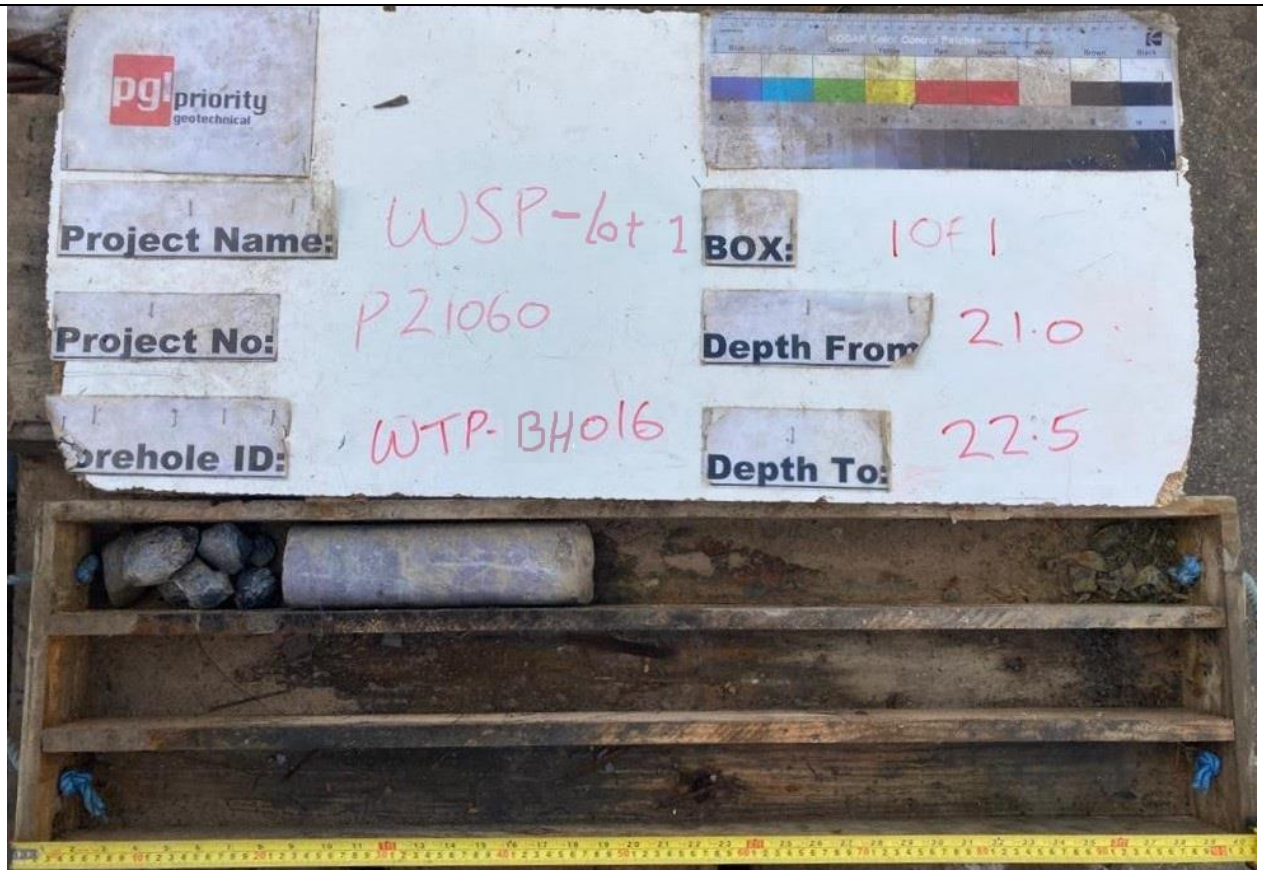

Number:	**WTP-BH016**	**Project**	Water Supply Project - Ground Investigation Contract - Lot 1	
		Project No	P21060	
		Engineer	Mott MacDonald	

Photographic Record



Number:	**WTP-BH017**	**Project**	Water Supply Project - Ground Investigation Contract - Lot 1	
		Project No	P21060	
		Engineer	Mott MacDonald	

Photographic Record



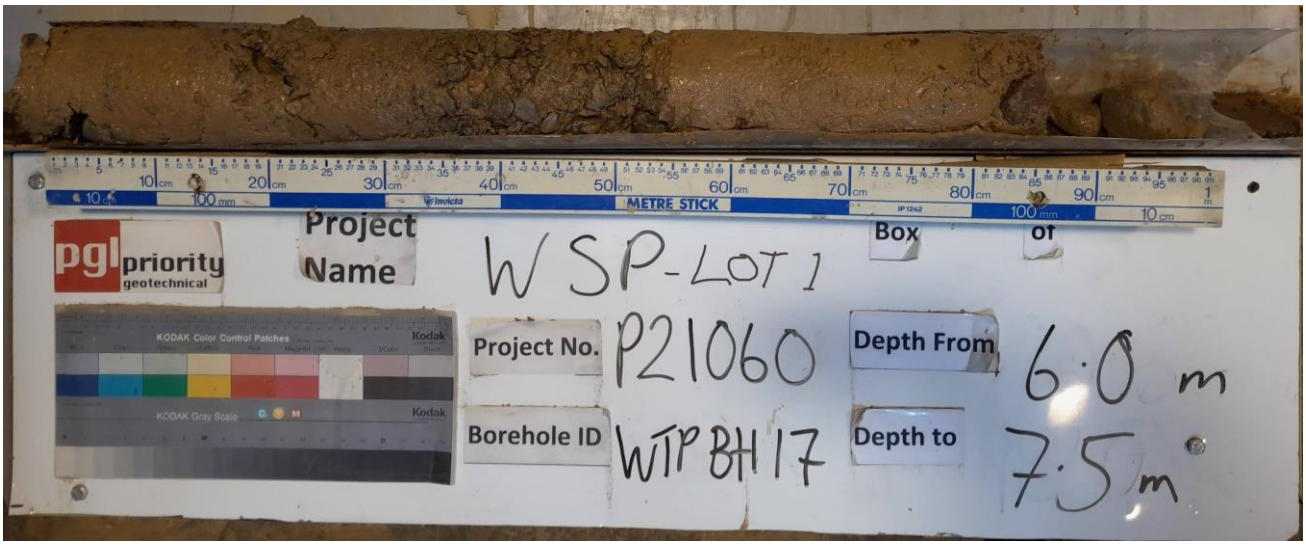

Number:	**WTP-BH017**	**Project**	Water Supply Project - Ground Investigation Contract - Lot 1	
		Project No	P21060	
		Engineer	Mott MacDonald	

Photographic Record





Number:	**WTP-BH017**	**Project**	Water Supply Project - Ground Investigation Contract - Lot 1	
		Project No	P21060	
		Engineer	Mott MacDonald	

Photographic Record



Number:	**WTP-BH017**	**Project**	Water Supply Project - Ground Investigation Contract - Lot 1	
		Project No	P21060	
		Engineer	Mott MacDonald	

Photographic Record





Number:	**WTP-BH017**	**Project**	Water Supply Project - Ground Investigation Contract - Lot 1	
		Project No	P21060	
		Engineer	Mott MacDonald	

Photographic Record



Number:	**WTP-BH017**	**Project**	Water Supply Project - Ground Investigation Contract - Lot 1	
		Project No	P21060	
		Engineer	Mott MacDonald	

Photographic Record

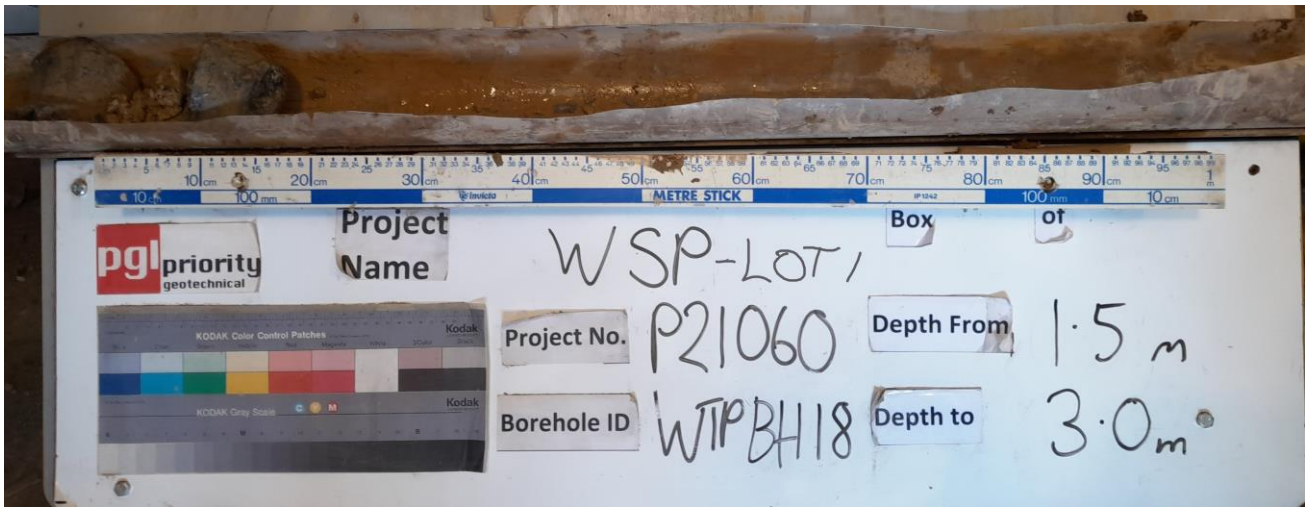



Number:	**WTP-BH018**	**Project**	Water Supply Project - Ground Investigation Contract - Lot 1
		Project No	P21060
		Engineer	Mott MacDonald

Photographic Record



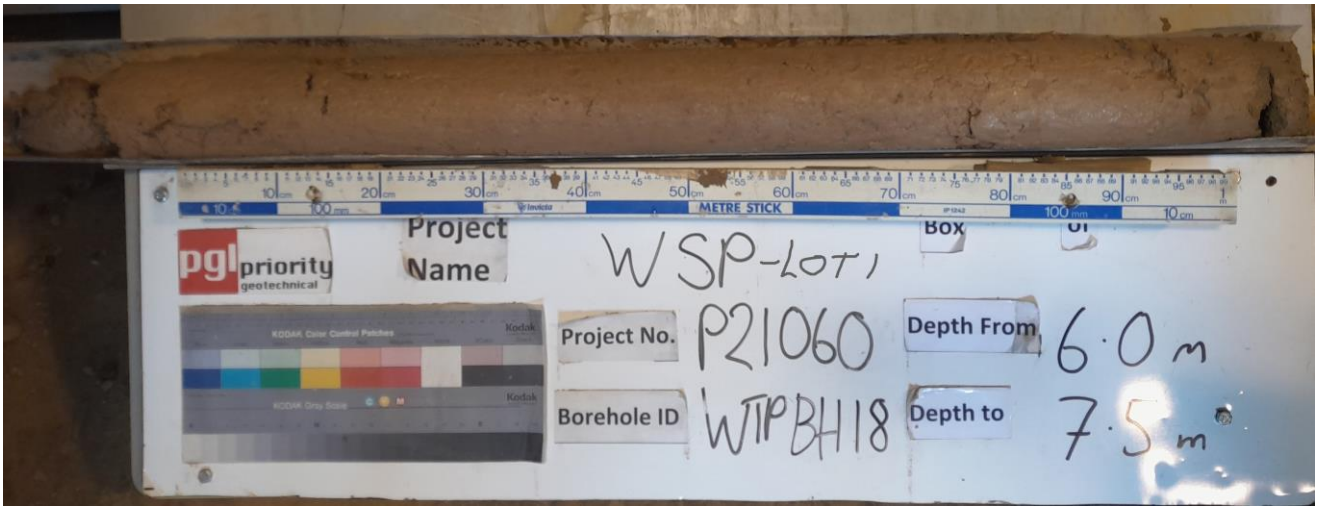

Number:	**WTP-BH018**	**Project**	Water Supply Project - Ground Investigation Contract - Lot 1	
		Project No	P21060	
		Engineer	Mott MacDonald	

Photographic Record



Number:	**WTP-BH018**	**Project**	Water Supply Project - Ground Investigation Contract - Lot 1	
		Project No	P21060	
		Engineer	Mott MacDonald	

Photographic Record





Number:	**WTP-BH018**	**Project**	Water Supply Project - Ground Investigation Contract - Lot 1	
		Project No	P21060	
		Engineer	Mott MacDonald	

Photographic Record

13.50m-15.00m photo not available



Number:	**WTP-BH018**	**Project**	Water Supply Project - Ground Investigation Contract - Lot 1	
		Project No	P21060	
		Engineer	Mott MacDonald	

Photographic Record

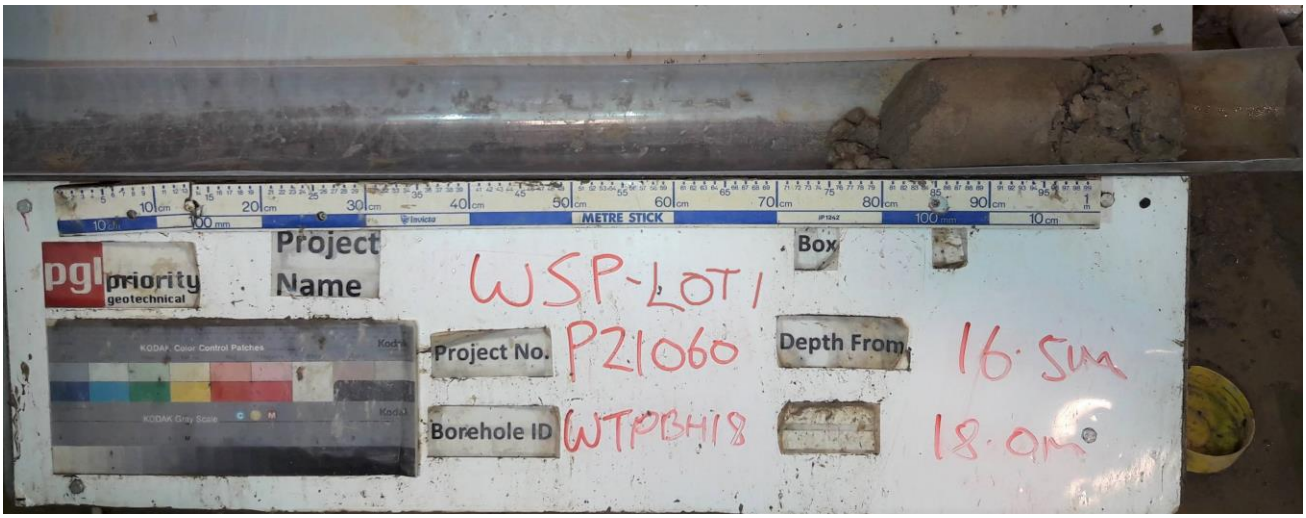

Number:	**WTP-BH018**	**Project**	Water Supply Project - Ground Investigation Contract - Lot 1	
		Project No	P21060	
		Engineer	Mott MacDonald	

Photographic Record



Number:	**WTP-BH020**	**Project**	Water Supply Project - Ground Investigation Contract - Lot 1	
		Project No	P21060	
		Engineer	Mott MacDonald	

Photographic Record



Number:	**WTP-BH022**	**Project**	Water Supply Project - Ground Investigation Contract - Lot 1	
		Project No	P21060	
		Engineer	Mott MacDonald	

Photographic Record



Number:	**WTP-BH026**	**Project**	Water Supply Project - Ground Investigation Contract - Lot 1
		Project No	P21060
		Engineer	Mott MacDonald

Photographic Record

1.50m-3.00m photo not available

Number:	**WTP-BH027**	**Project**	Water Supply Project - Ground Investigation Contract - Lot 1	
		Project No	P21060	
		Engineer	Mott MacDonald	

Photographic Record



Number:	**WTP-BH027**	**Project**	Water Supply Project - Ground Investigation Contract - Lot 1	
		Project No	P21060	
		Engineer	Mott MacDonald	

Photographic Record





Number:	**WTP-BH027A**	**Project**	Water Supply Project - Ground Investigation Contract - Lot 1	
		Project No	P21060	
		Engineer	Mott MacDonald	

Photographic Record



4.50m-6.00m photo not available

Number:	**WTP-BH027A**	**Project**	Water Supply Project - Ground Investigation Contract - Lot 1
		Project No	P21060
		Engineer	Mott MacDonald

Photographic Record





Number:	**WTP-BH027A**	**Project**	Water Supply Project - Ground Investigation Contract - Lot 1	
		Project No	P21060	
		Engineer	Mott MacDonald	

Photographic Record





Number:	**WTP-BH027A**	**Project**	Water Supply Project - Ground Investigation Contract - Lot 1	
		Project No	P21060	
		Engineer	Mott MacDonald	

Photographic Record



Number:	**WTP-BH027A**	**Project**	Water Supply Project - Ground Investigation Contract - Lot 1	
		Project No	P21060	
		Engineer	Mott MacDonald	

Photographic Record

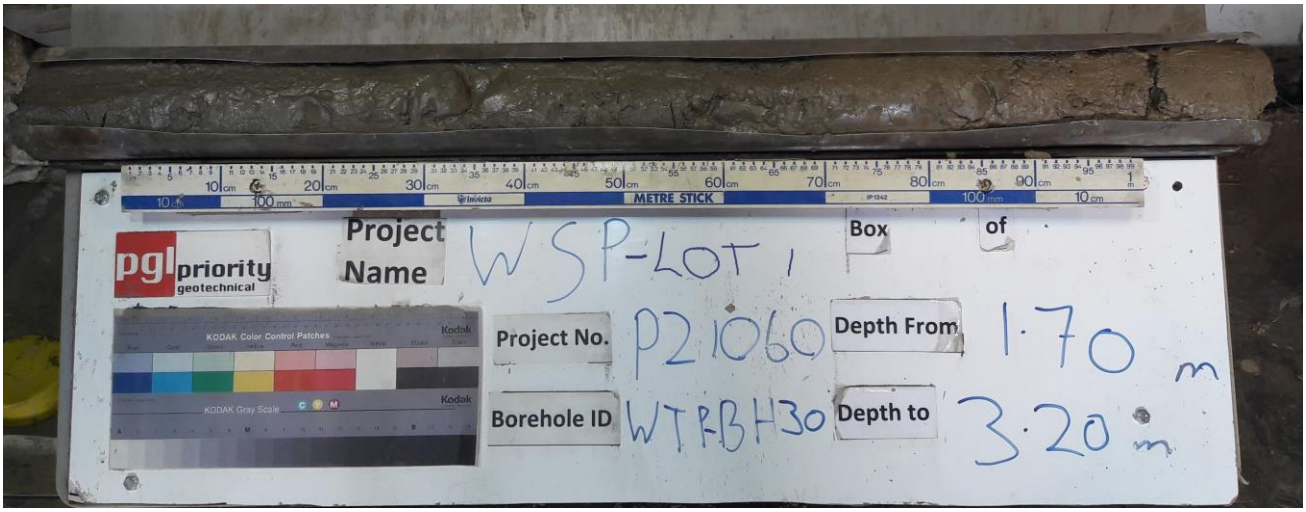

Number:	**WTP-BH030**	**Project**	Water Supply Project - Ground Investigation Contract - Lot 1	
		Project No	P21060	
		Engineer	Mott MacDonald	

Photographic Record



Number:	**WTP-BH030**	**Project**	Water Supply Project - Ground Investigation Contract - Lot 1	
		Project No	P21060	
		Engineer	Mott MacDonald	

Photographic Record





Number:	**WTP-BH030**	**Project**	Water Supply Project - Ground Investigation Contract - Lot 1	
		Project No	P21060	
		Engineer	Mott MacDonald	

Photographic Record



9.30m-10.60m photo not available

Number:	**WTP-BH030**	**Project**	Water Supply Project - Ground Investigation Contract - Lot 1	
		Project No	P21060	
		Engineer	Mott MacDonald	

Photographic Record





Number:	**WTP-BH030**	**Project**	Water Supply Project - Ground Investigation Contract - Lot 1	
		Project No	P21060	
		Engineer	Mott MacDonald	

Photographic Record





Number:	**WTP-BH030**	**Project**	Water Supply Project - Ground Investigation Contract - Lot 1	
		Project No	P21060	
		Engineer	Mott MacDonald	

Photographic Record



Number:	**WTP-BH030**	**Project**	Water Supply Project - Ground Investigation Contract - Lot 1
		Project No	P21060
		Engineer	Mott MacDonald

Photographic Record

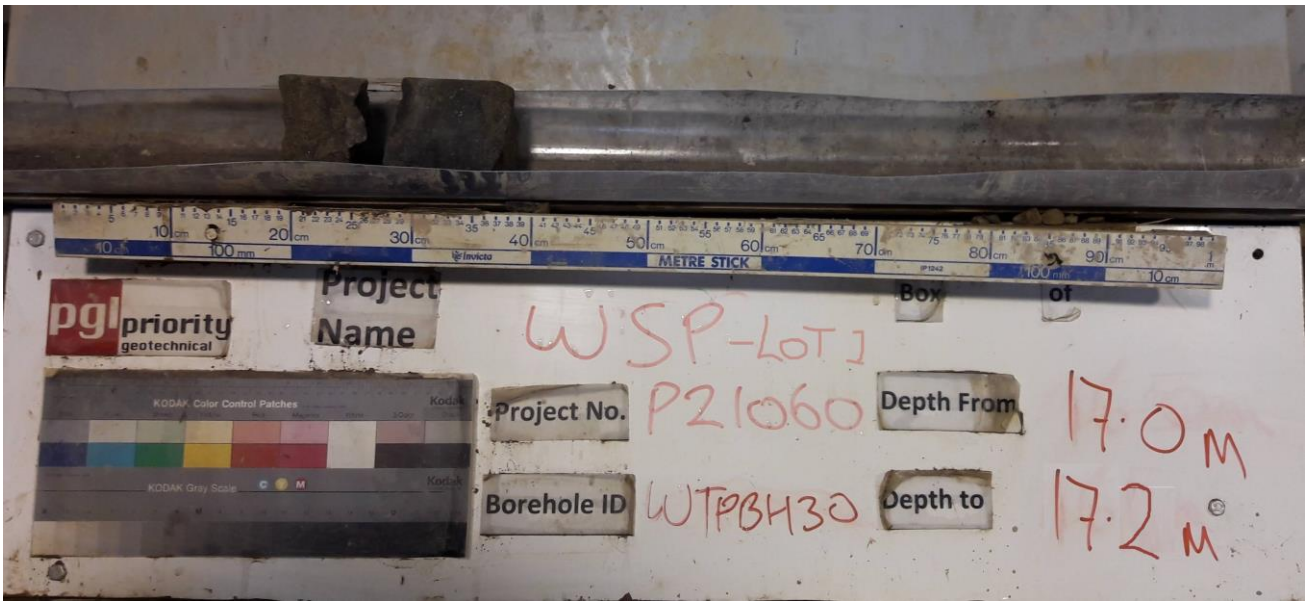



Number:	**WTP-BH030**	**Project**	Water Supply Project - Ground Investigation Contract - Lot 1
		Project No	P21060
		Engineer	Mott MacDonald

Photographic Record

Number:	**WTP-BH030**	**Project**	Water Supply Project - Ground Investigation Contract - Lot 1	
		Project No	P21060	
		Engineer	Mott MacDonald	

Photographic Record





Number:	**WTP-BH032**	**Project**	Water Supply Project - Ground Investigation Contract - Lot 1	
		Project No	P21060	
		Engineer	Mott MacDonald	

Photographic Record



4.50m - 6.00m no photo available

Number:	**WTP-BH032**	**Project**	Water Supply Project - Ground Investigation Contract - Lot 1	
		Project No	P21060	
		Engineer	Mott MacDonald	

Photographic Record





Number:	**WTP-BH032**	**Project**	Water Supply Project - Ground Investigation Contract - Lot 1
		Project No	P21060
		Engineer	Mott MacDonald

Photographic Record

9.00m-10.50m no photo available



Number:	**WTP-BH032**	**Project**	Water Supply Project - Ground Investigation Contract - Lot 1	
		Project No	P21060	
		Engineer	Mott MacDonald	

Photographic Record



Number:	**WTP-BH032**	**Project**	Water Supply Project - Ground Investigation Contract - Lot 1	
		Project No	P21060	
		Engineer	Mott MacDonald	

Photographic Record

Number:	**WTP-BH032**	**Project** **Project No** **Engineer**	Water Supply Project - Ground Investigation Contract - Lot 1 P21060 Mott MacDonald	

Photographic Record

Number:	**WTP-BH034**	**Project**	Water Supply Project - Ground Investigation Contract - Lot 1
		Project No	P21060
		Engineer	Mott MacDonald

Photographic Record

Number:	**WTP-BH034**	**Project**	Water Supply Project - Ground Investigation Contract - Lot 1	
		Project No	P21060	
		Engineer	Mott MacDonald	

Photographic Record

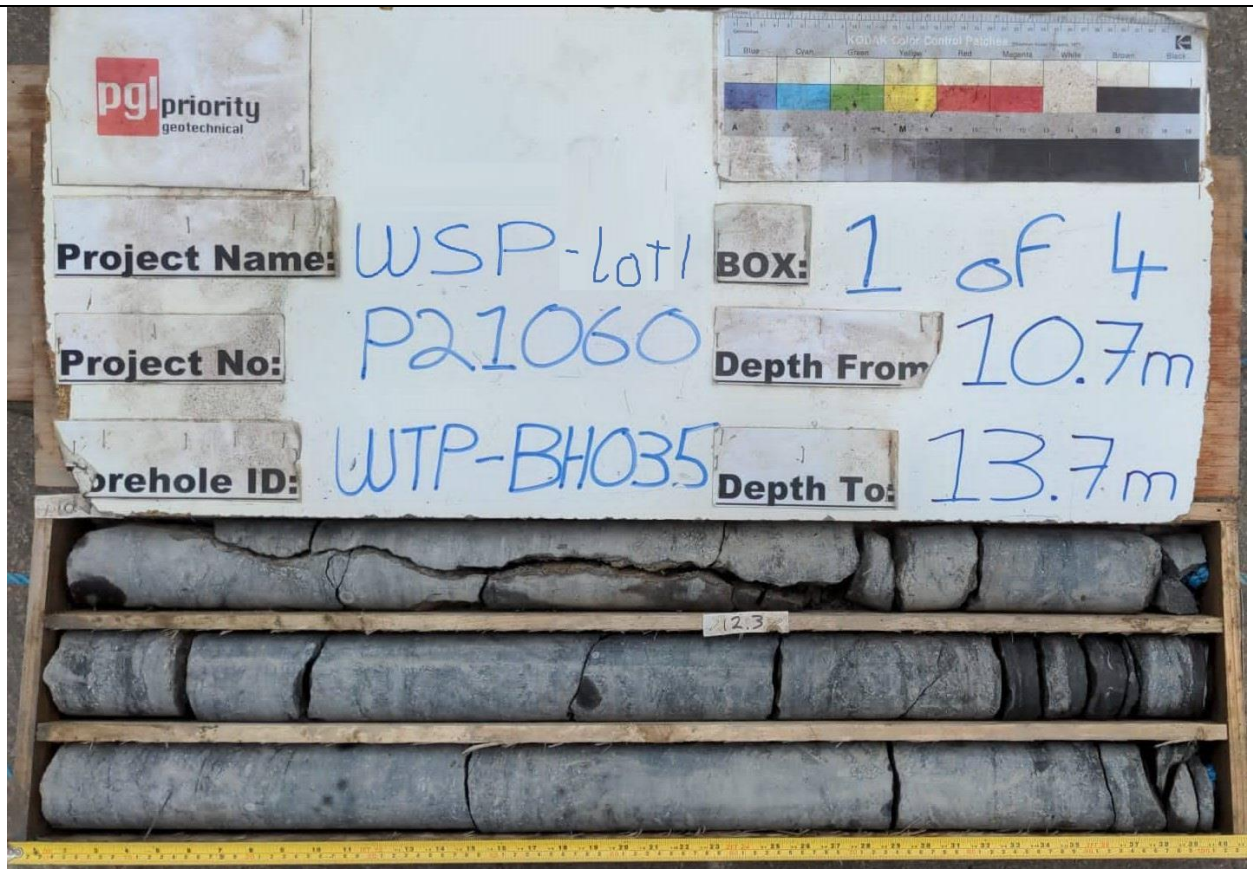

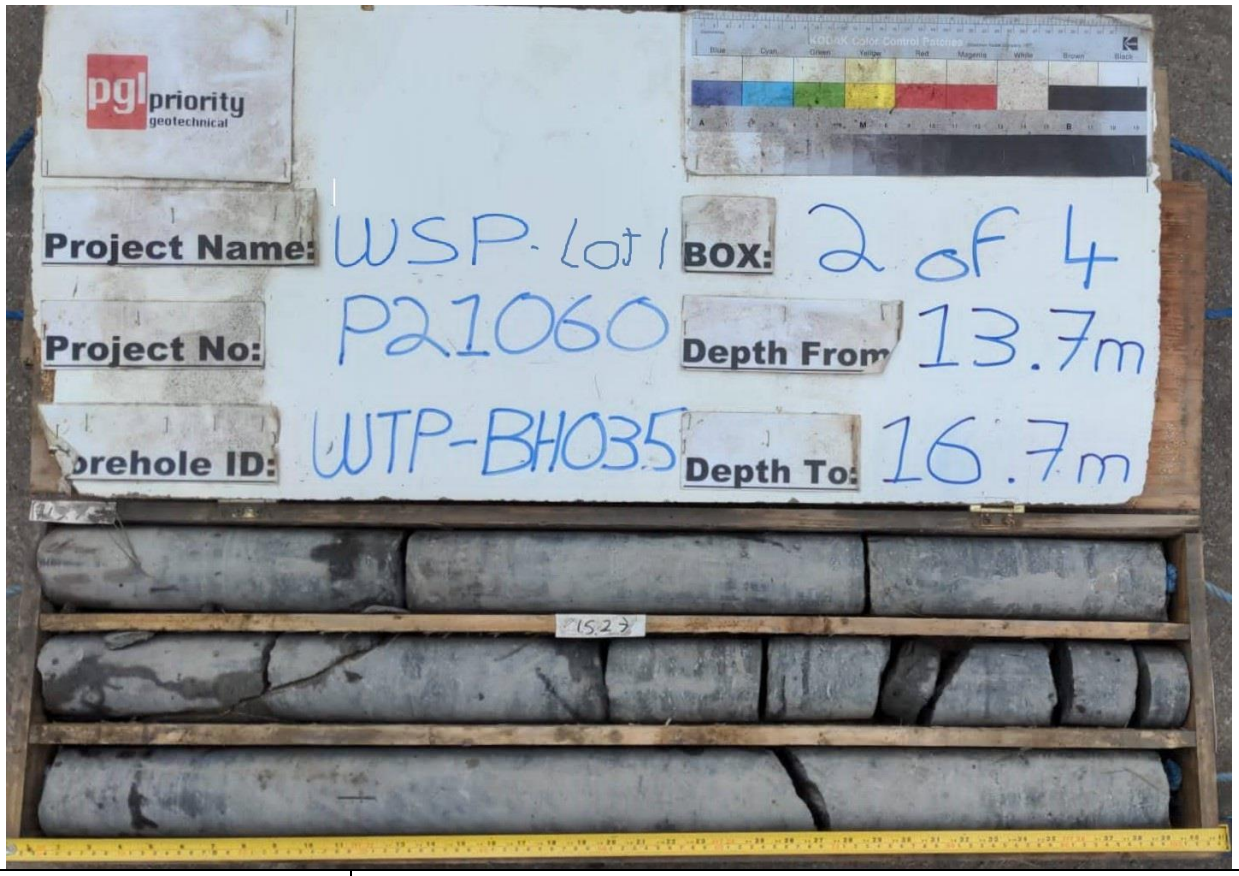

Number:	**WTP-BH035**	**Project**	Water Supply Project - Ground Investigation Contract - Lot 1
		Project No	P21060
		Engineer	Mott MacDonald

Photographic Record

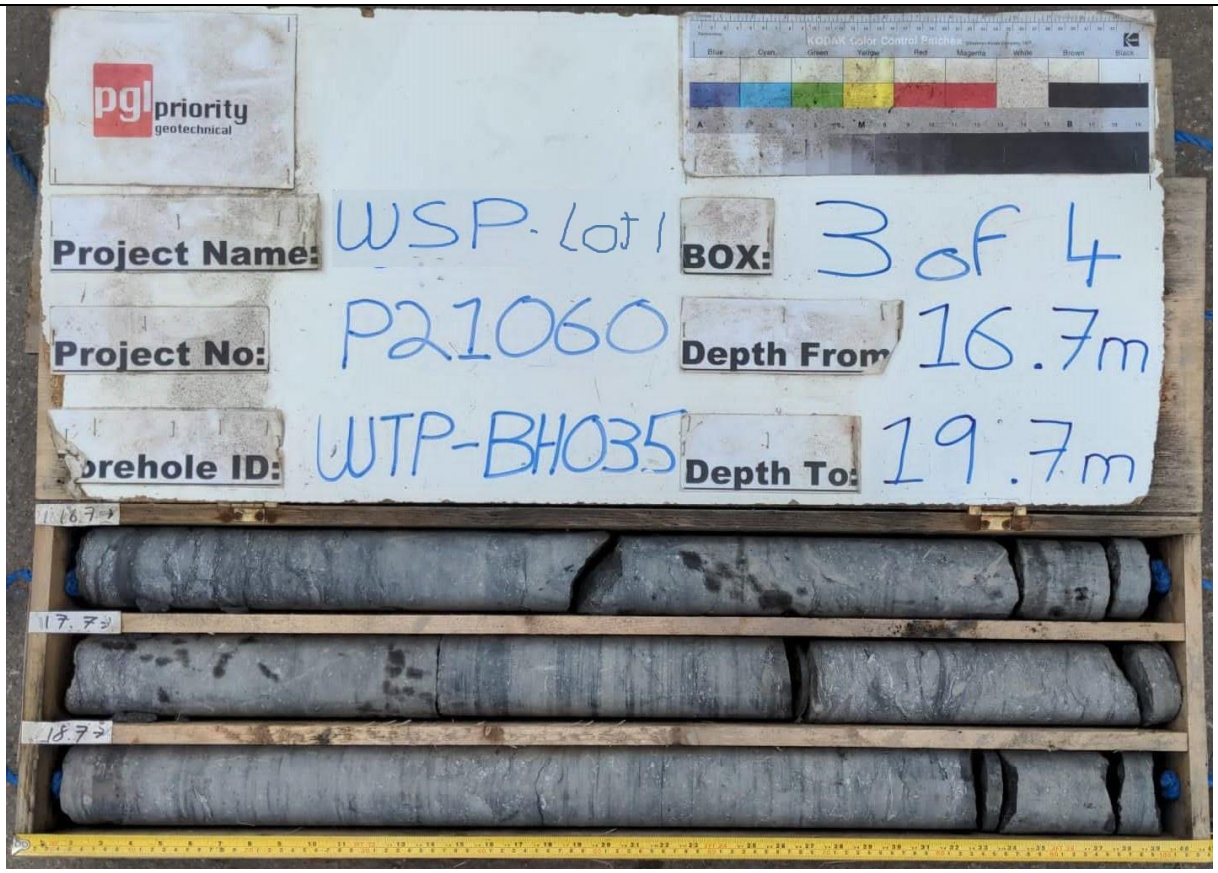

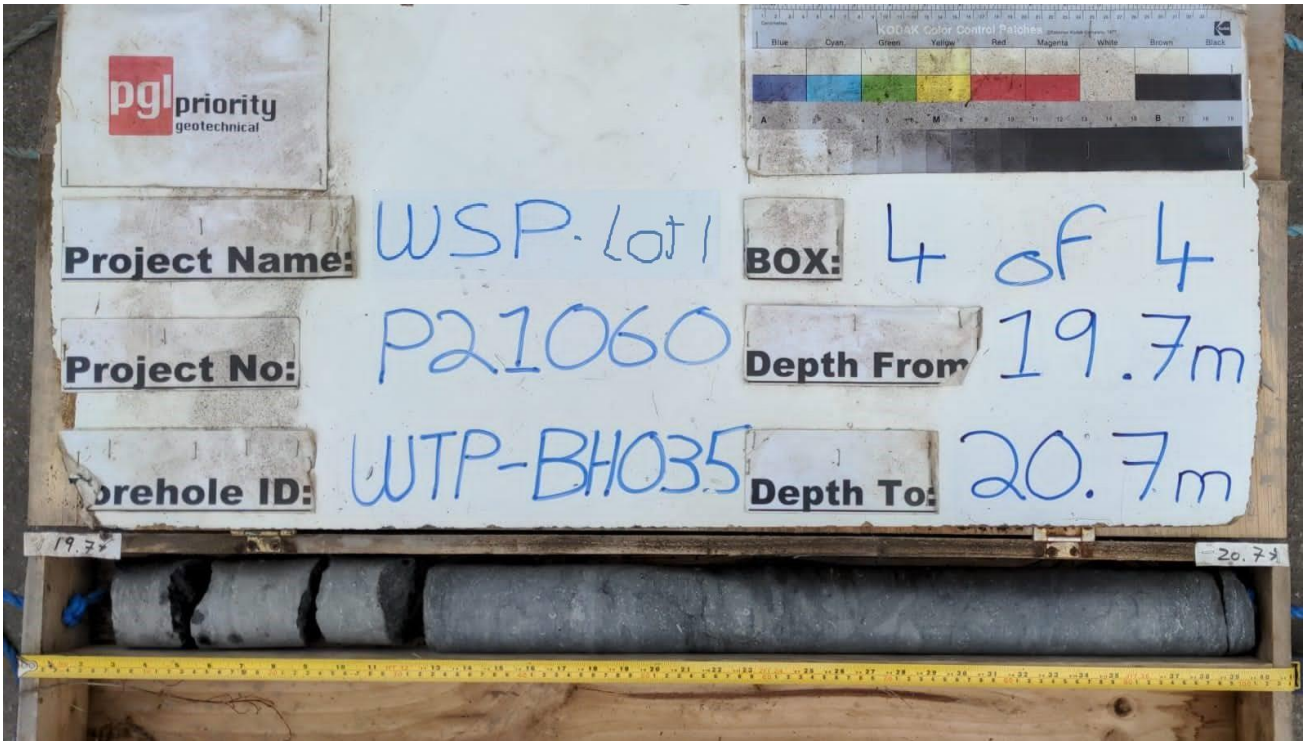

Number:	**WTP-BH035**	**Project**	Water Supply Project - Ground Investigation Contract - Lot 1	
		Project No	P21060	
		Engineer	Mott MacDonald	

Photographic Record

Number:	**WTP-BH036**	**Project**	Water Supply Project - Ground Investigation Contract - Lot 1
		Project No	P21060
		Engineer	Mott MacDonald

Photographic Record



Number:	**WTP-BH038**	**Project**	Water Supply Project - Ground Investigation Contract - Lot 1
		Project No	P21060
		Engineer	Mott MacDonald

Photographic Record





Number:	**WTP-BH038**	**Project**	Water Supply Project - Ground Investigation Contract - Lot 1	
		Project No	P21060	
		Engineer	Mott MacDonald	

Photographic Record





Number:	**WTP-BH038**	**Project**	Water Supply Project - Ground Investigation Contract - Lot 1	
		Project No	P21060	
		Engineer	Mott MacDonald	

Photographic Record



Number:	**WTP-BH038**	**Project**	Water Supply Project - Ground Investigation Contract - Lot 1	
		Project No	P21060	
		Engineer	Mott MacDonald	

Photographic Record



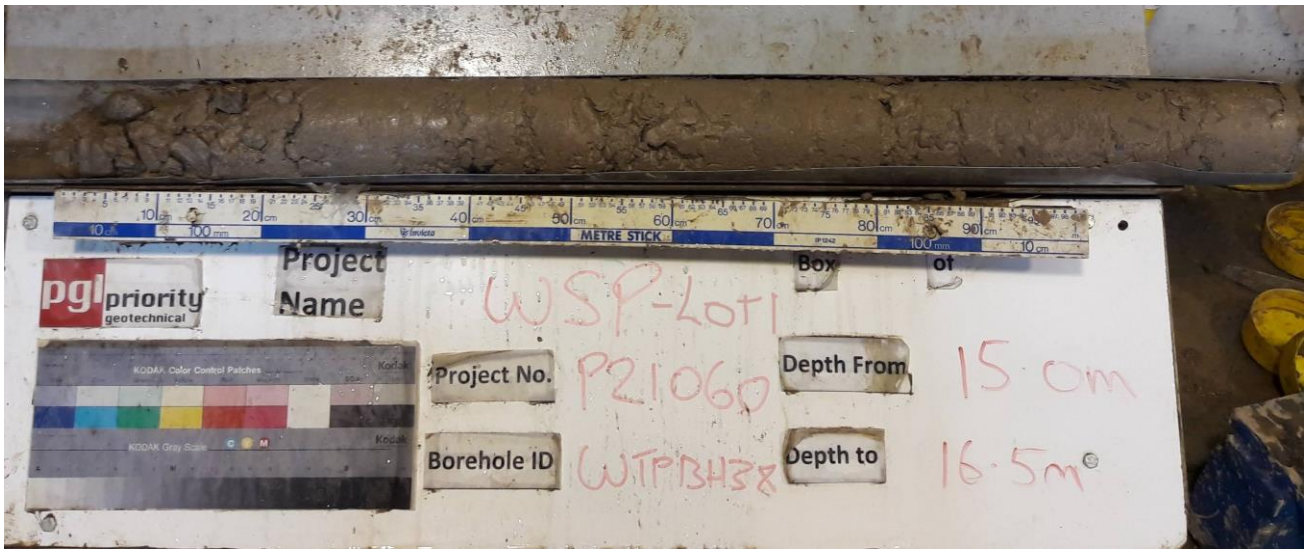

Number:	**WTP-BH038**	**Project**	Water Supply Project - Ground Investigation Contract - Lot 1	
		Project No	P21060	
		Engineer	Mott MacDonald	

Photographic Record



Number:	**WTP-BH038**	**Project**	Water Supply Project - Ground Investigation Contract - Lot 1	
		Project No	P21060	
		Engineer	Mott MacDonald	

Photographic Record

Number:	**WTP-BH038**	**Project**	Water Supply Project - Ground Investigation Contract - Lot 1
		Project No	P21060
		Engineer	Mott MacDonald

Photographic Record

Number:	**WTP-BH038**	**Project**	Water Supply Project - Ground Investigation Contract - Lot 1
		Project No	P21060
		Engineer	Mott MacDonald

Photographic Record

Number:	**WTP-BH041**	**Project**	Water Supply Project - Ground Investigation Contract - Lot 1	
		Project No	P21060	
		Engineer	Mott MacDonald	

Photographic Record

Number:	**WTP-BH042**	**Project**	Water Supply Project - Ground Investigation Contract - Lot 1	
		Project No	P21060	
		Engineer	Mott MacDonald	

Photographic Record



Number:	**WTP-BH045**	**Project**	Water Supply Project - Ground Investigation Contract - Lot 1	
		Project No	P21060	
		Engineer	Mott MacDonald	

Photographic Record





Number:	**WTP-BH045**	**Project**	Water Supply Project - Ground Investigation Contract - Lot 1	
		Project No	P21060	
		Engineer	Mott MacDonald	

Photographic Record



Number:	**WTP-BH045**	**Project**	Water Supply Project - Ground Investigation Contract - Lot 1	
		Project No	P21060	
		Engineer	Mott MacDonald	

Photographic Record



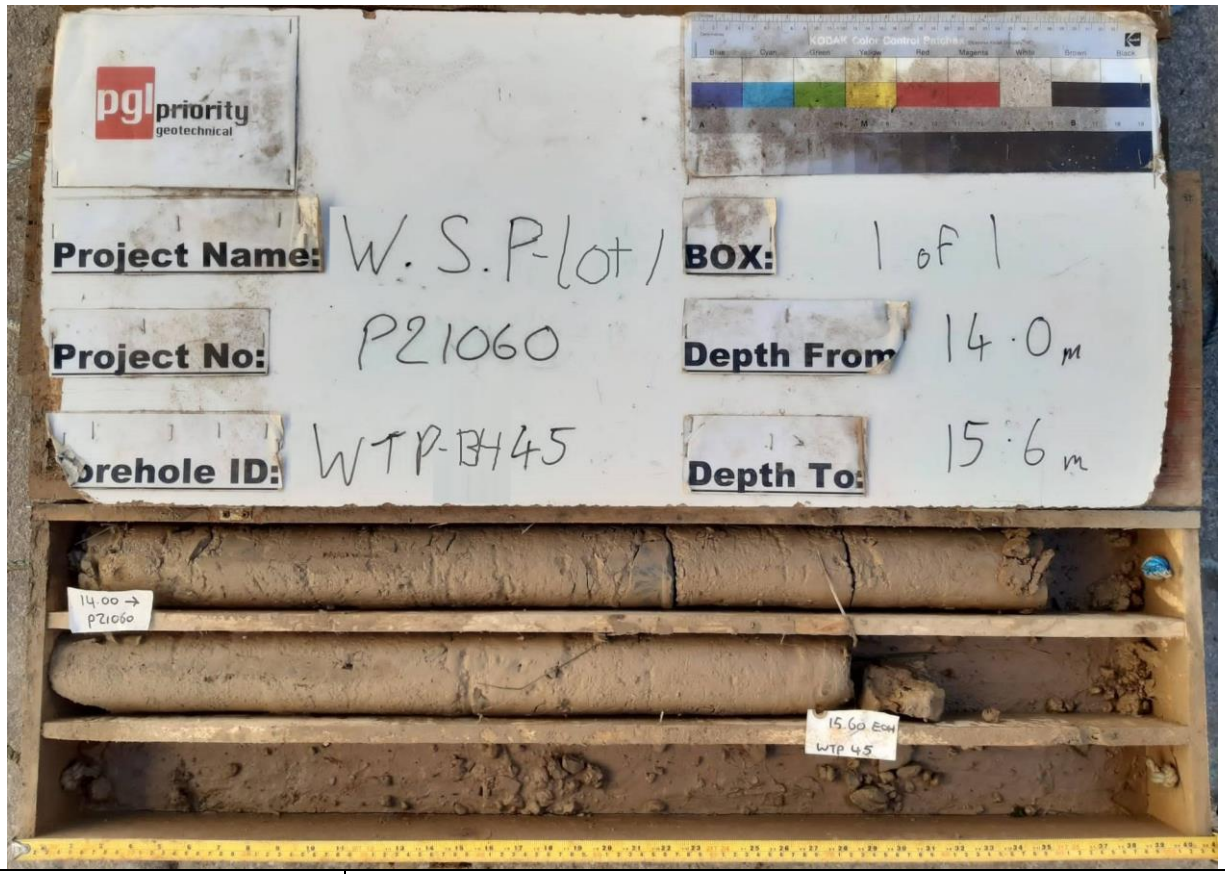

Number:	**WTP-BH045**	**Project**	Water Supply Project - Ground Investigation Contract - Lot 1
		Project No	P21060
		Engineer	Mott MacDonald

Photographic Record





Number:	**WTP-BH045**	**Project**	Water Supply Project - Ground Investigation Contract - Lot 1	
		Project No	P21060	
		Engineer	Mott MacDonald	

Photographic Record

Number:	**WTP-BH045**	**Project**	Water Supply Project - Ground Investigation Contract - Lot 1	
		Project No	P21060	
		Engineer	Mott MacDonald	

Photographic Record

Number:	**WTP-BH046**	**Project**	Water Supply Project - Ground Investigation Contract - Lot 1	
		Project No	P21060	
		Engineer	Mott MacDonald	

Photographic Record



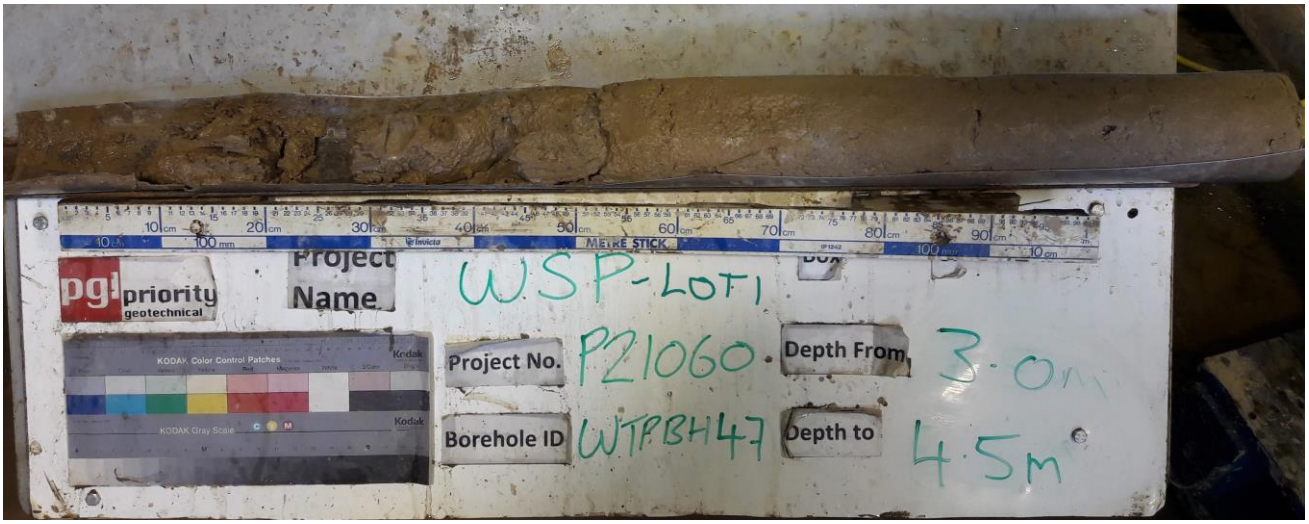

Number:	**WTP-BH047**	**Project**	Water Supply Project - Ground Investigation Contract - Lot 1	
		Project No	P21060	
		Engineer	Mott MacDonald	

Photographic Record

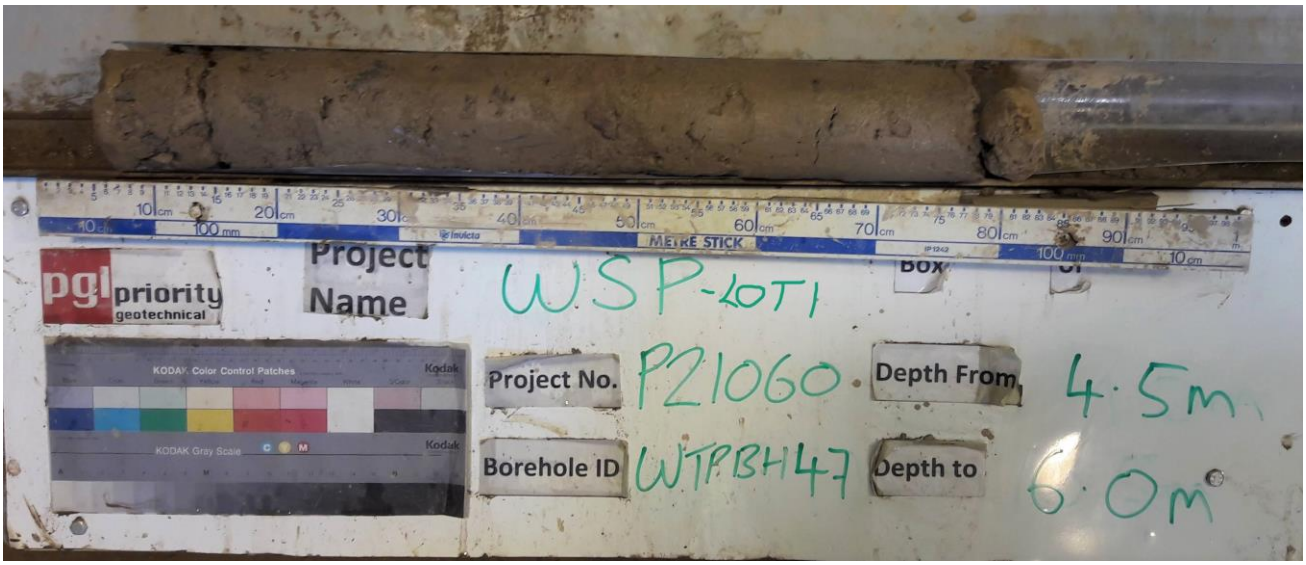

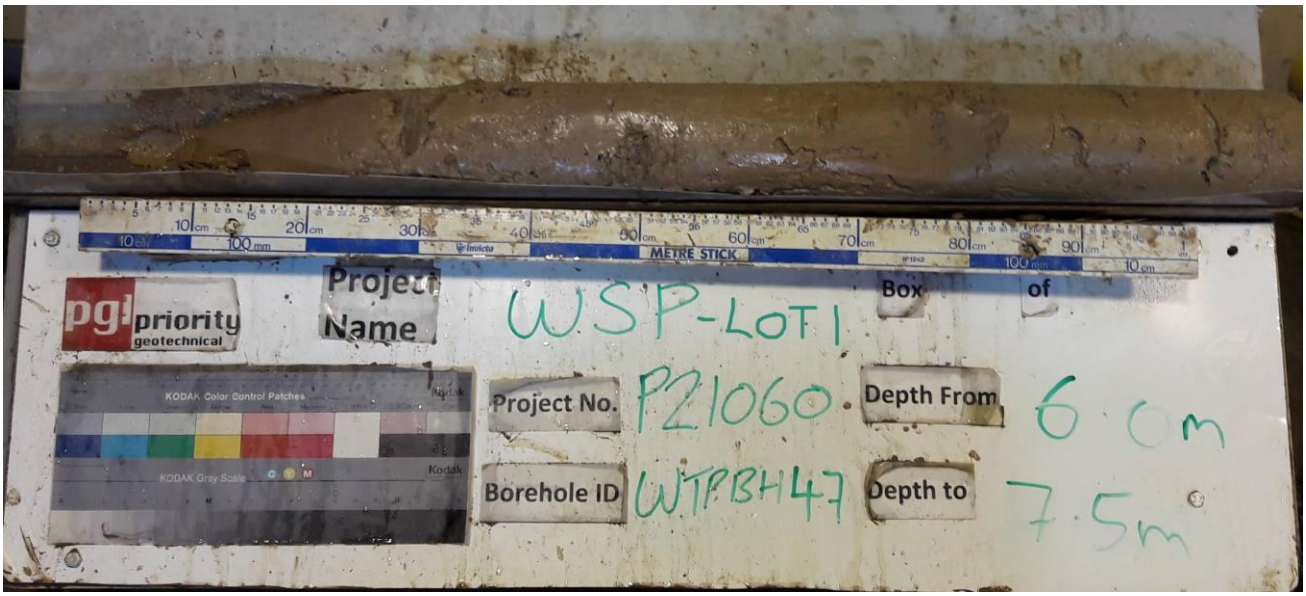

Number:	**WTP-BH047**	**Project**	Water Supply Project - Ground Investigation Contract - Lot 1	
		Project No	P21060	
		Engineer	Mott MacDonald	

Photographic Record

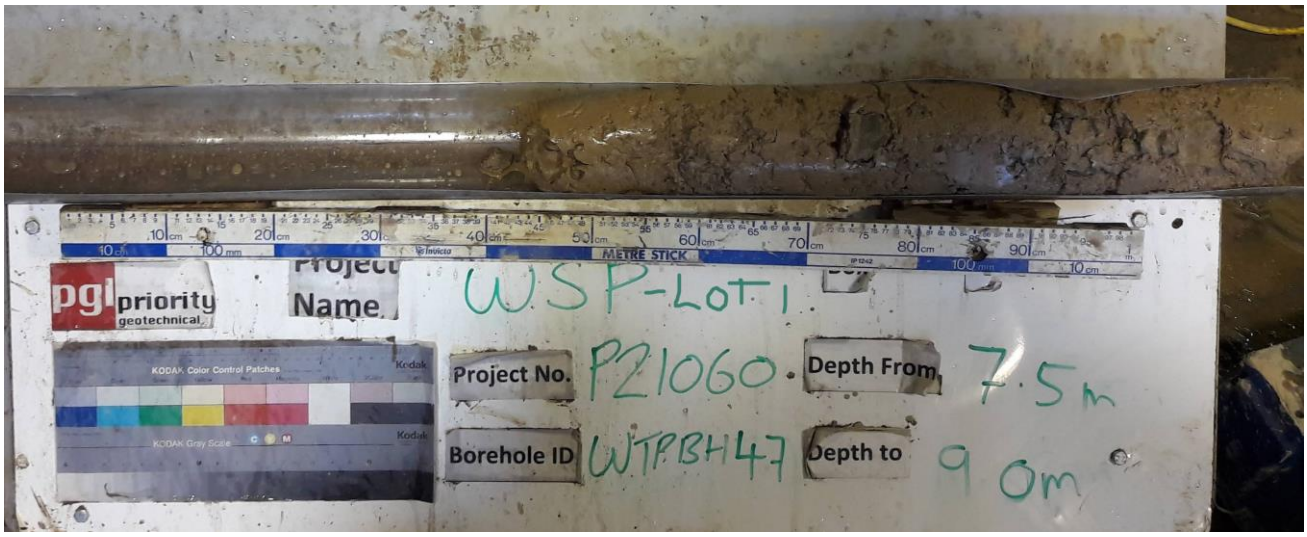

Number:	**WTP-BH047**	**Project**	Water Supply Project - Ground Investigation Contract - Lot 1	
		Project No	P21060	
		Engineer	Mott MacDonald	

Photographic Record



1.50m-3.00m No photo available

Number:	**WTP-BH049**	**Project**	Water Supply Project - Ground Investigation Contract - Lot 1	
		Project No	P21060	
		Engineer	Mott MacDonald	

Photographic Record

Number:	**WTP-BH049**	**Project**	Water Supply Project - Ground Investigation Contract - Lot 1	
		Project No	P21060	
		Engineer	Mott MacDonald	

Photographic Record



Number:	**WTP-BH049**	**Project**	Water Supply Project - Ground Investigation Contract - Lot 1	
		Project No	P21060	
		Engineer	Mott MacDonald	

Photographic Record



Number:	**WTP-BH049**	**Project**	Water Supply Project - Ground Investigation Contract - Lot 1	
		Project No	P21060	
		Engineer	Mott MacDonald	

Photographic Record



Number:	**WTP-BH049**	**Project**	Water Supply Project - Ground Investigation Contract - Lot 1
		Project No	P21060
		Engineer	Mott MacDonald

Photographic Record



Number:	**WTP-BH049**	**Project**	Water Supply Project - Ground Investigation Contract - Lot 1	
		Project No	P21060	
		Engineer	Mott MacDonald	

Photographic Record

Number:	**WTP-BH049**	**Project**	Water Supply Project - Ground Investigation Contract - Lot 1	
		Project No	P21060	
		Engineer	Mott MacDonald	

Photographic Record





Number:	**WTP-BH051**	**Project**	Water Supply Project - Ground Investigation Contract - Lot 1
		Project No	P21060
		Engineer	Mott MacDonald

Photographic Record





Number:	**WTP-BH051**	**Project**	Water Supply Project - Ground Investigation Contract - Lot 1
		Project No	P21060
		Engineer	Mott MacDonald

Photographic Record



Number:	**WTP-BH051**	**Project**	Water Supply Project - Ground Investigation Contract - Lot 1
		Project No	P21060
		Engineer	Mott MacDonald

Photographic Record



Number:	**WTP-BH051**	**Project**	Water Supply Project - Ground Investigation Contract - Lot 1	
		Project No	P21060	
		Engineer	Mott MacDonald	

Photographic Record

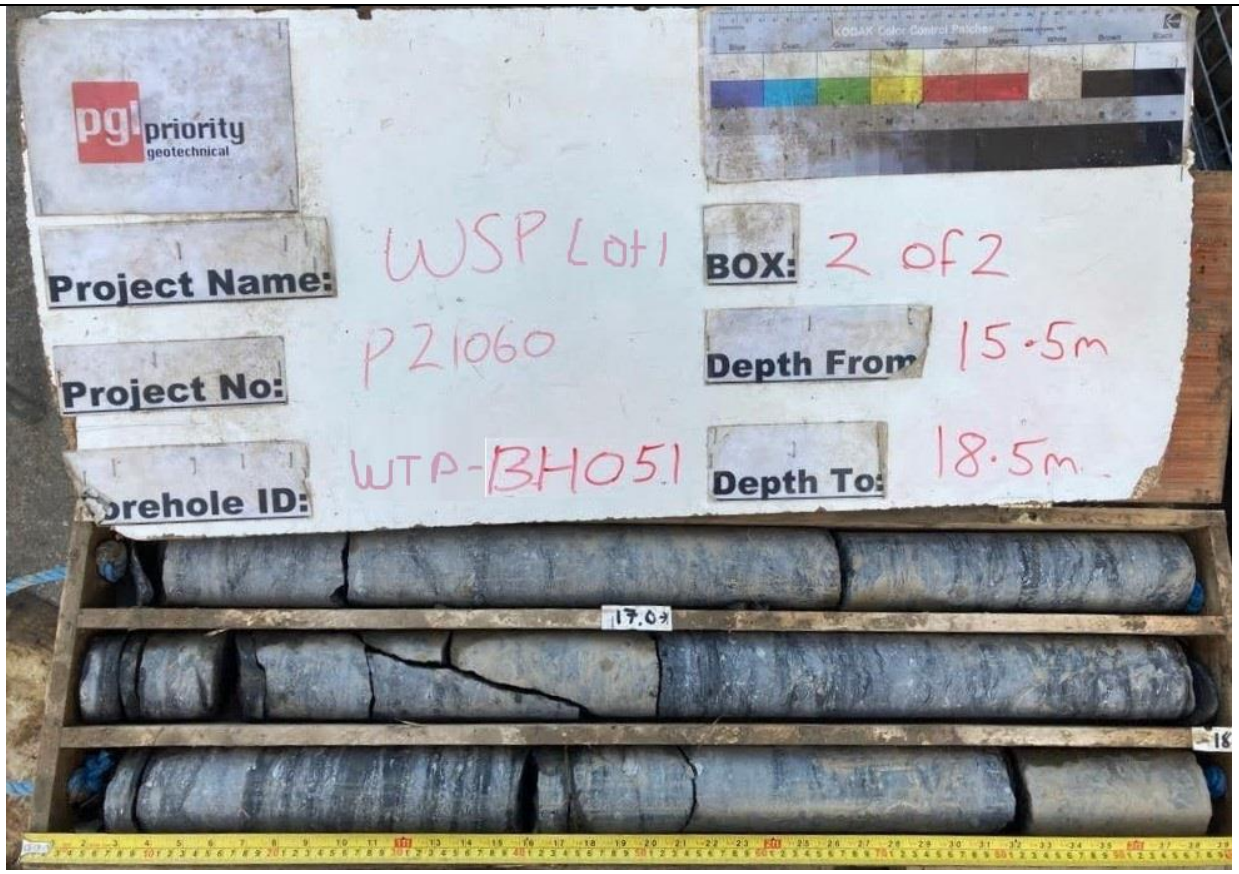

Number:	**WTP-BH051**	**Project**	Water Supply Project - Ground Investigation Contract - Lot 1	
		Project No	P21060	
		Engineer	Mott MacDonald	

Photographic Record

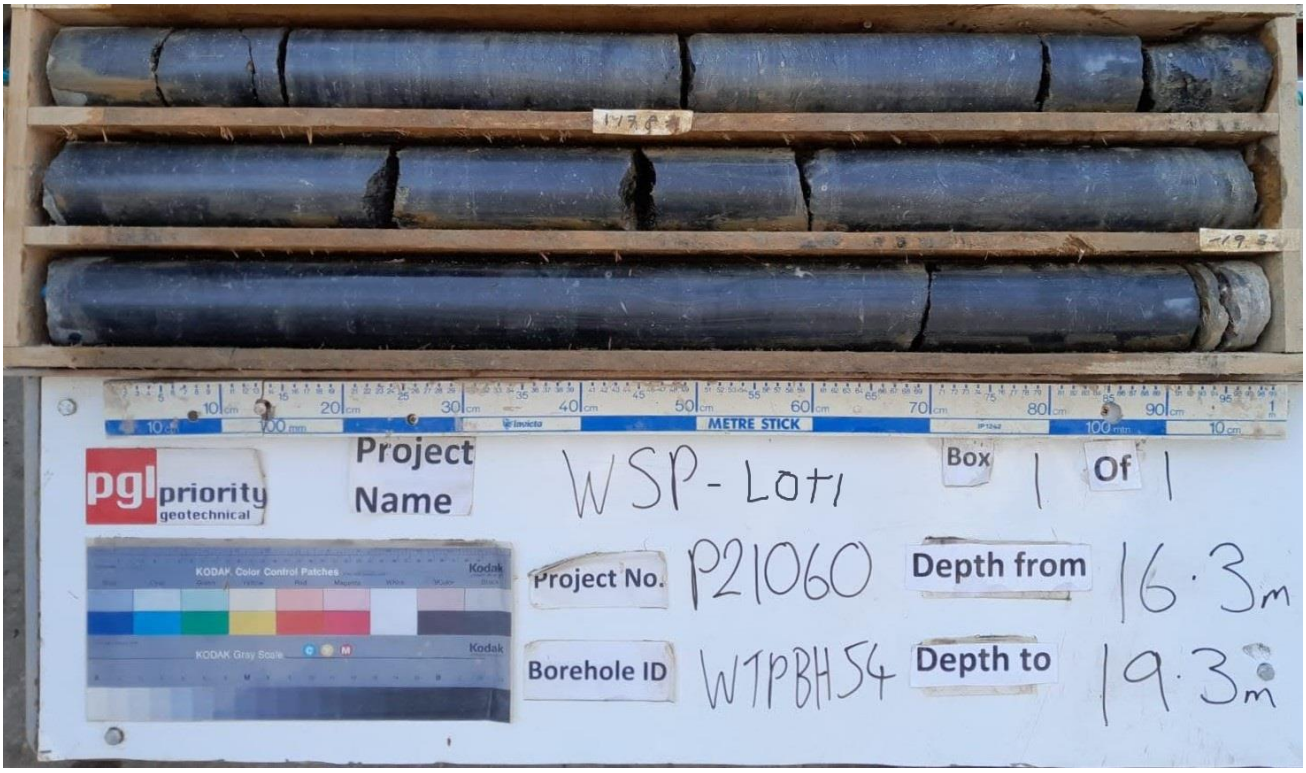

Number:	**WTP-BH054**	**Project**	Water Supply Project - Ground Investigation Contract - Lot 1	
		Project No	P21060	
		Engineer	Mott MacDonald	

Photographic Record

Number:	**WTP-BH055**	**Project**	Water Supply Project - Ground Investigation Contract - Lot 1	
		Project No	P21060	
		Engineer	Mott MacDonald	

Photographic Record

Number:	**WTP-BH056**	**Project**	Water Supply Project - Ground Investigation Contract - Lot 1	
		Project No	P21060	
		Engineer	Mott MacDonald	

Photographic Record

Number:	**WTP-BH056**	**Project**	Water Supply Project - Ground Investigation Contract - Lot 1	
		Project No	P21060	
		Engineer	Mott MacDonald	

Photographic Record





Number:	**WTP-BH057**	**Project**	Water Supply Project - Ground Investigation Contract - Lot 1
		Project No	P21060
		Engineer	Mott MacDonald

Photographic Record





Number:	**WTP-BH057**	**Project**	Water Supply Project - Ground Investigation Contract - Lot 1	
		Project No	P21060	
		Engineer	Mott MacDonald	

Photographic Record

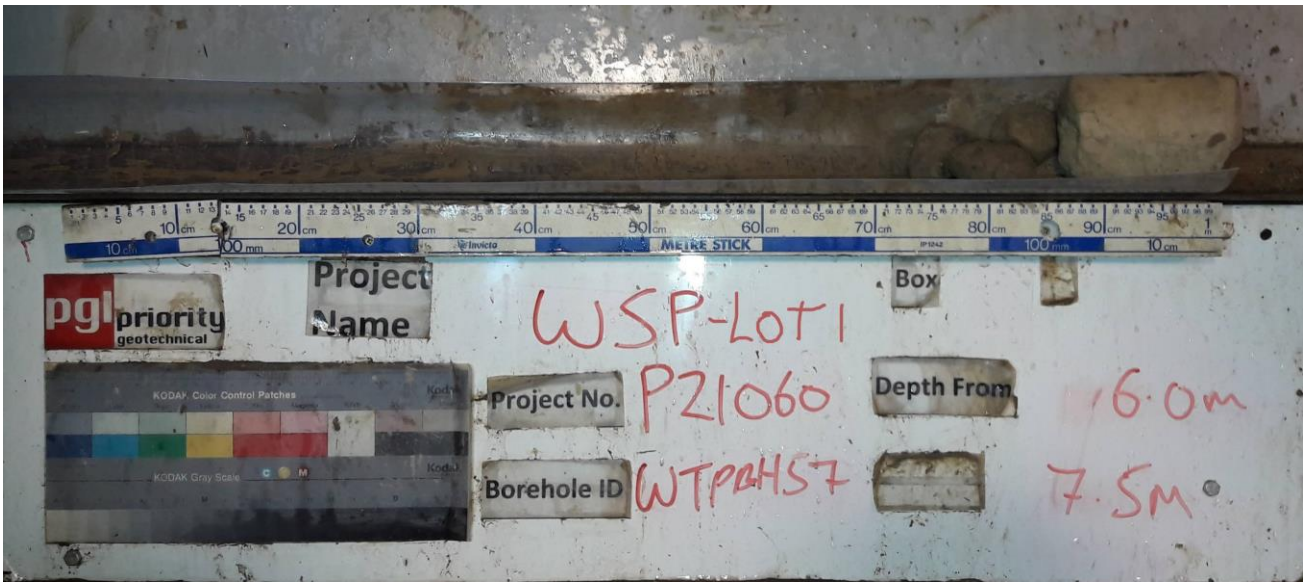

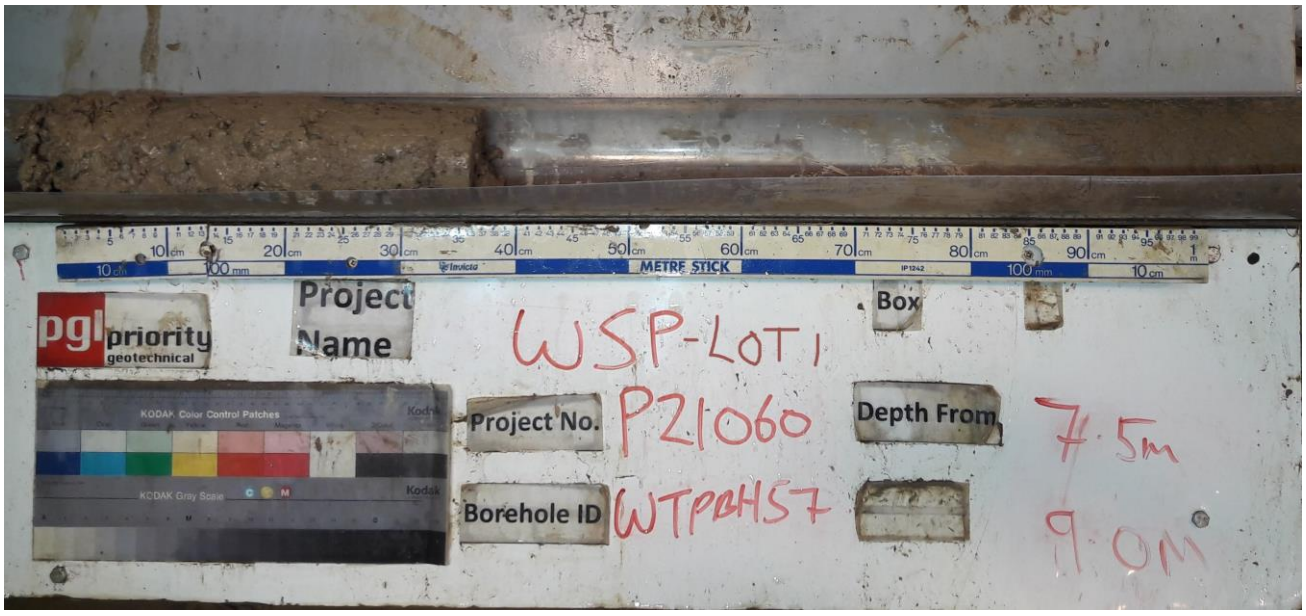

Number:	**WTP-BH057**	**Project**	Water Supply Project - Ground Investigation Contract - Lot 1
		Project No	P21060
		Engineer	Mott MacDonald

Photographic Record



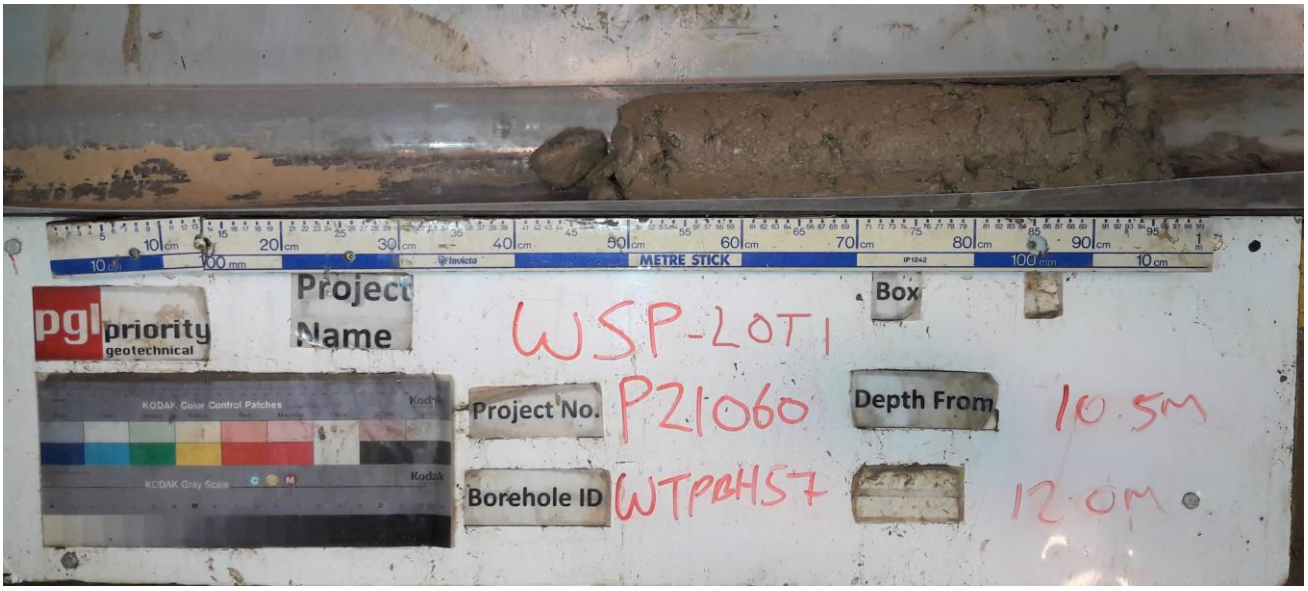

Number:	**WTP-BH057**	**Project**	Water Supply Project - Ground Investigation Contract - Lot 1	
		Project No	P21060	
		Engineer	Mott MacDonald	

Photographic Record



Number:	**WTP-BH057**	**Project**	Water Supply Project - Ground Investigation Contract - Lot 1
		Project No	P21060
		Engineer	Mott MacDonald

Photographic Record

Number:	**WTP-BH058**	**Project**	Water Supply Project - Ground Investigation Contract - Lot 1	
		Project No	P21060	
		Engineer	Mott MacDonald	

Photographic Record



Number:	**WTP-BH060**	**Project**	Water Supply Project - Ground Investigation Contract - Lot 1
		Project No	P21060
		Engineer	Mott MacDonald

Photographic Record





Number:	**WTP-BH060**	**Project**	Water Supply Project - Ground Investigation Contract - Lot 1
		Project No	P21060
		Engineer	Mott MacDonald

Photographic Record

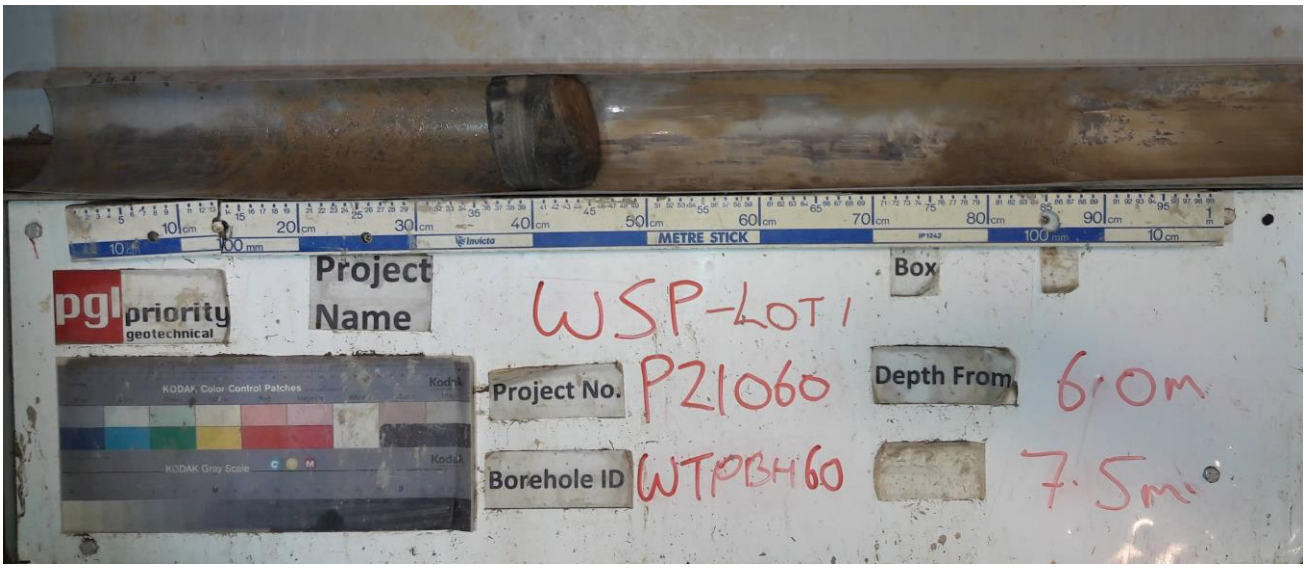



Number:	**WTP-BH060**	**Project**	Water Supply Project - Ground Investigation Contract - Lot 1
		Project No	P21060
		Engineer	Mott MacDonald

Photographic Record





Number:	**WTP-BH060**	**Project**	Water Supply Project - Ground Investigation Contract - Lot 1
		Project No	P21060
		Engineer	Mott MacDonald

Photographic Record



Number:	**WTP-BH060**	**Project**	Water Supply Project - Ground Investigation Contract - Lot 1	
		Project No	P21060	
		Engineer	Mott MacDonald	

Photographic Record





Number:	**WTP-BH060**	**Project**	Water Supply Project - Ground Investigation Contract - Lot 1
		Project No	P21060
		Engineer	Mott MacDonald

Photographic Record



Number:	**WTP-BH060**	**Project**	Water Supply Project - Ground Investigation Contract - Lot 1	
		Project No	P21060	
		Engineer	Mott MacDonald	

Photographic Record

Number:	**WTP-BH060**	**Project**	Water Supply Project - Ground Investigation Contract - Lot 1	
		Project No	P21060	
		Engineer	Mott MacDonald	

Photographic Record

Number:	**WTP-BH063**	**Project**	Water Supply Project - Ground Investigation Contract - Lot 1
		Project No	P21060
		Engineer	Mott MacDonald

Photographic Record



Number:	**WTP-BH064**	**Project**	Water Supply Project - Ground Investigation Contract - Lot 1	
		Project No	P21060	
		Engineer	Mott MacDonald	

Photographic Record



4.50m – 6.00m No photo available

Number:	**WTP-BH064**	**Project**	Water Supply Project - Ground Investigation Contract - Lot 1	
		Project No	P21060	
		Engineer	Mott MacDonald	

Photographic Record





Number:	**WTP-BH064**	**Project**	Water Supply Project - Ground Investigation Contract - Lot 1
		Project No	P21060
		Engineer	Mott MacDonald

Photographic Record





Number:	**WTP-BH064**	**Project**	Water Supply Project - Ground Investigation Contract - Lot 1	
		Project No	P21060	
		Engineer	Mott MacDonald	

Photographic Record

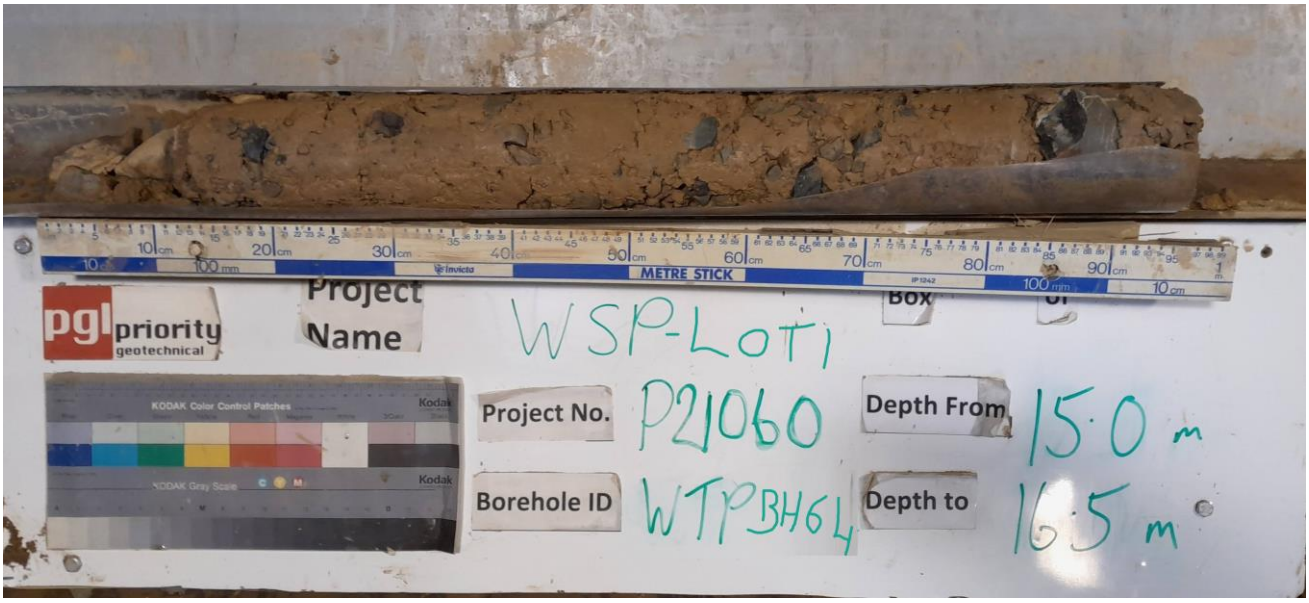



Number:	**WTP-BH064**	**Project**	Water Supply Project - Ground Investigation Contract - Lot 1	
		Project No	P21060	
		Engineer	Mott MacDonald	

Photographic Record



Number:	**WTP-BH064**	**Project**	Water Supply Project - Ground Investigation Contract - Lot 1	
		Project No	P21060	
		Engineer	Mott MacDonald	

Photographic Record

Number:	**WTP-BH064**	**Project**	Water Supply Project - Ground Investigation Contract - Lot 1	
		Project No	P21060	
		Engineer	Mott MacDonald	

Photographic Record

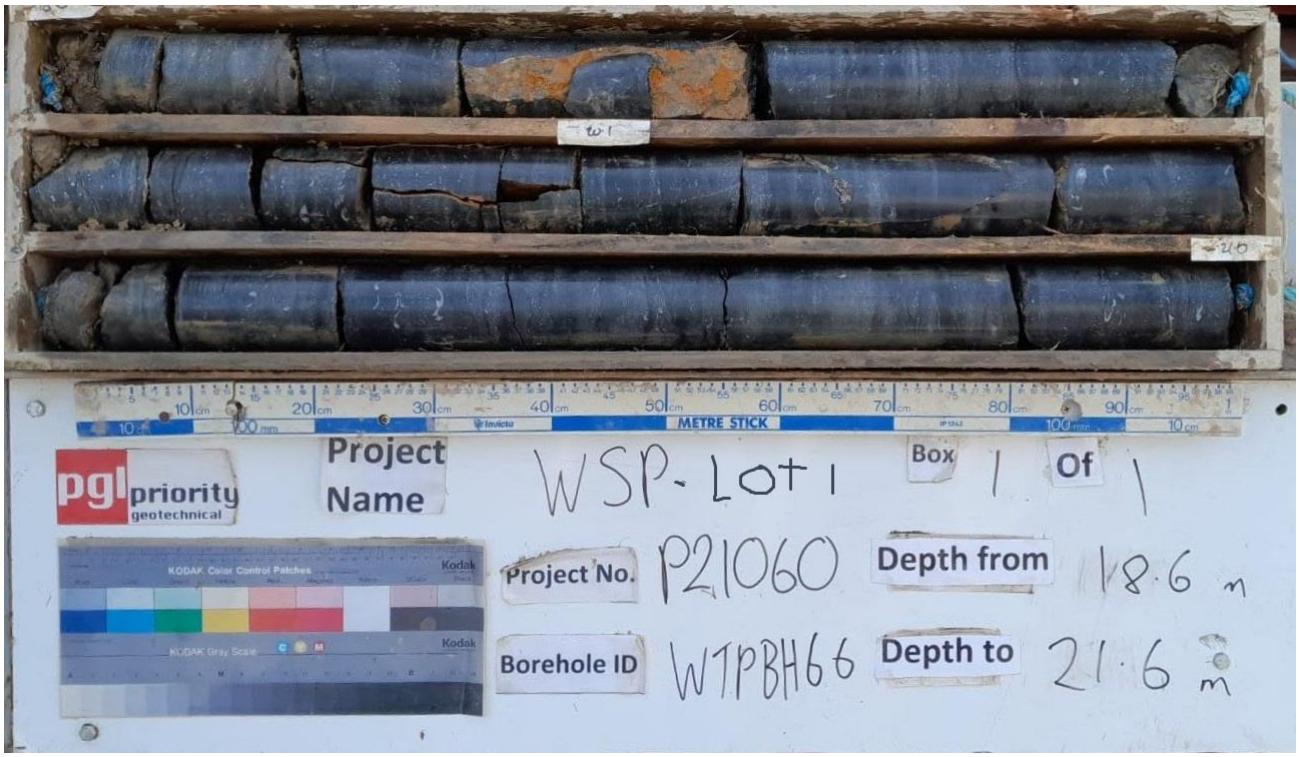

Number:	**WTP-BH066**	**Project**	Water Supply Project - Ground Investigation Contract - Lot 1	
		Project No	P21060	
		Engineer	Mott MacDonald	

Photographic Record

Number:	**WTP-BH069**	**Project**	Water Supply Project - Ground Investigation Contract - Lot 1	
		Project No	P21060	
		Engineer	Mott MacDonald	

Photographic Record



Number:	**WTP-BH070**	**Project**	Water Supply Project - Ground Investigation Contract - Lot 1	
		Project No	P21060	
		Engineer	Mott MacDonald	

Photographic Record



Number:	**WTP-BH072**	**Project**	Water Supply Project - Ground Investigation Contract - Lot 1	
		Project No	P21060	
		Engineer	Mott MacDonald	

Photographic Record



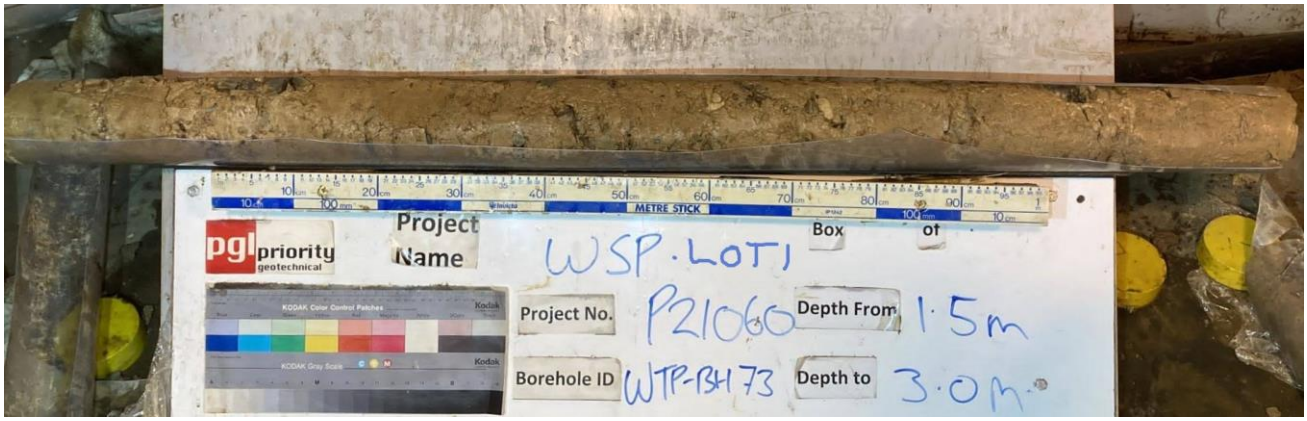

Number:	**WTP-BH073**	**Project**	Water Supply Project - Ground Investigation Contract - Lot 1	
		Project No	P21060	
		Engineer	Mott MacDonald	

Photographic Record



Number:	**WTP-BH073**	**Project**	Water Supply Project - Ground Investigation Contract - Lot 1	
		Project No	P21060	
		Engineer	Mott MacDonald	

Photographic Record

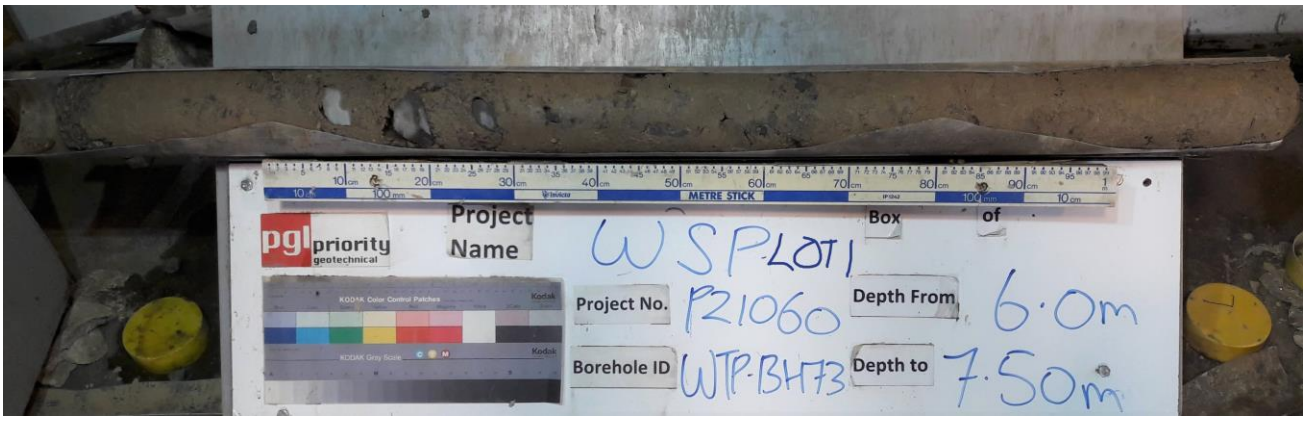

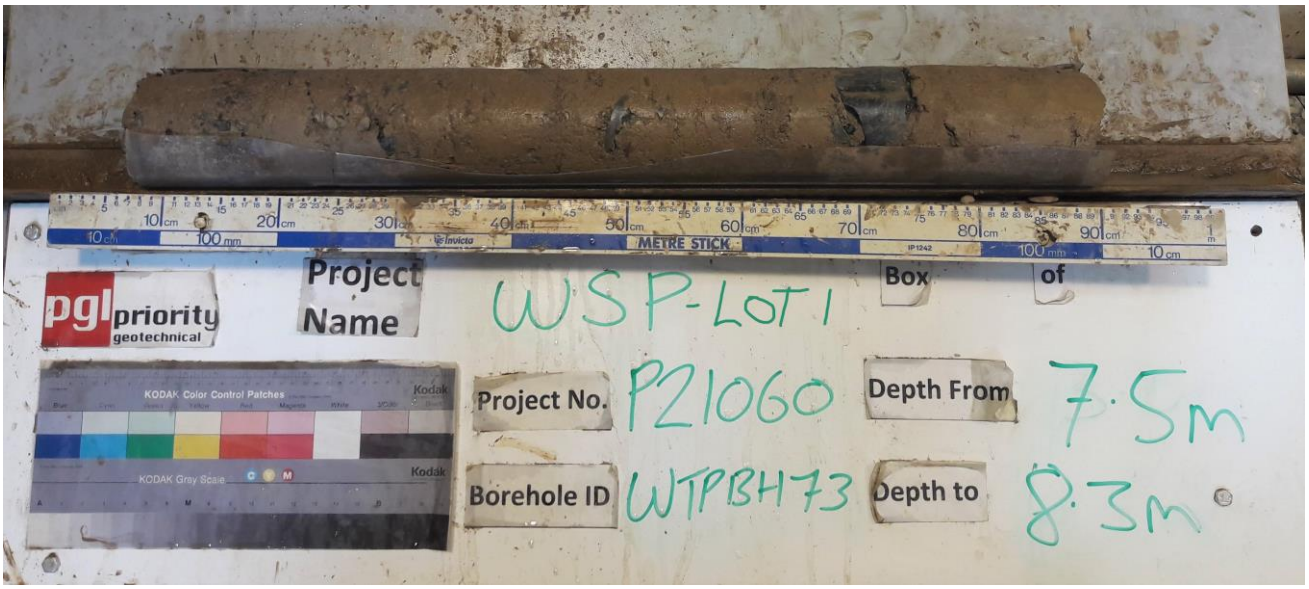

Number:	**WTP-BH073**	**Project**	Water Supply Project - Ground Investigation Contract - Lot 1	
		Project No	P21060	
		Engineer	Mott MacDonald	

Photographic Record



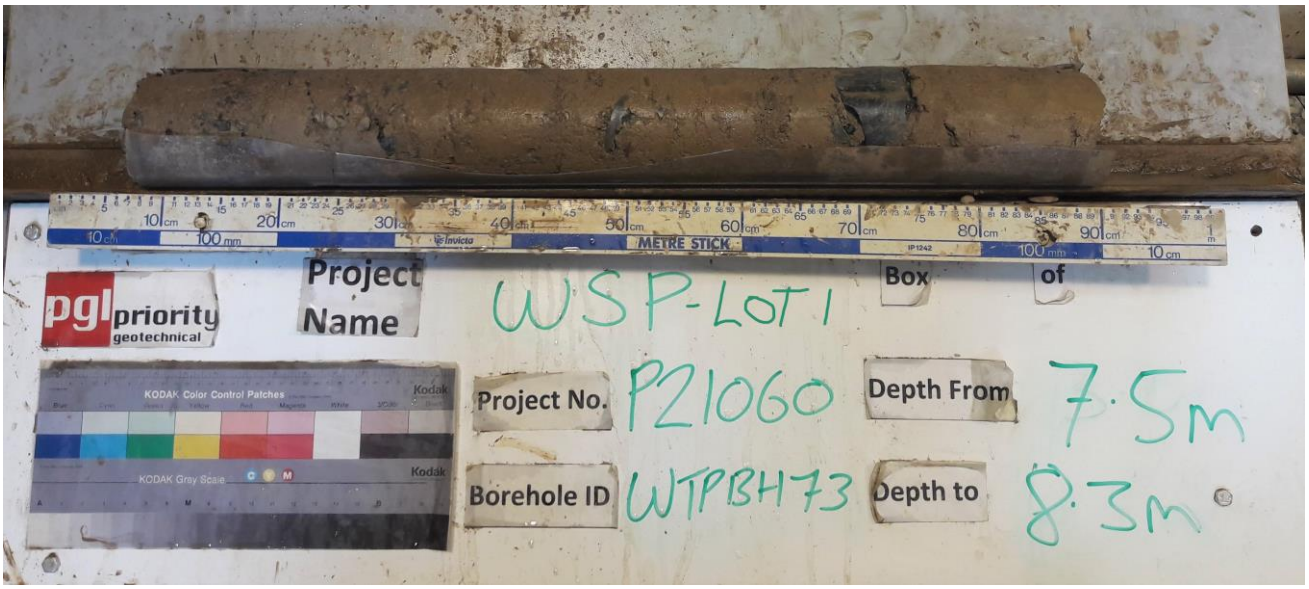

Number:	**WTP-BH073**	**Project**	Water Supply Project - Ground Investigation Contract - Lot 1	
		Project No	P21060	
		Engineer	Mott MacDonald	

Photographic Record

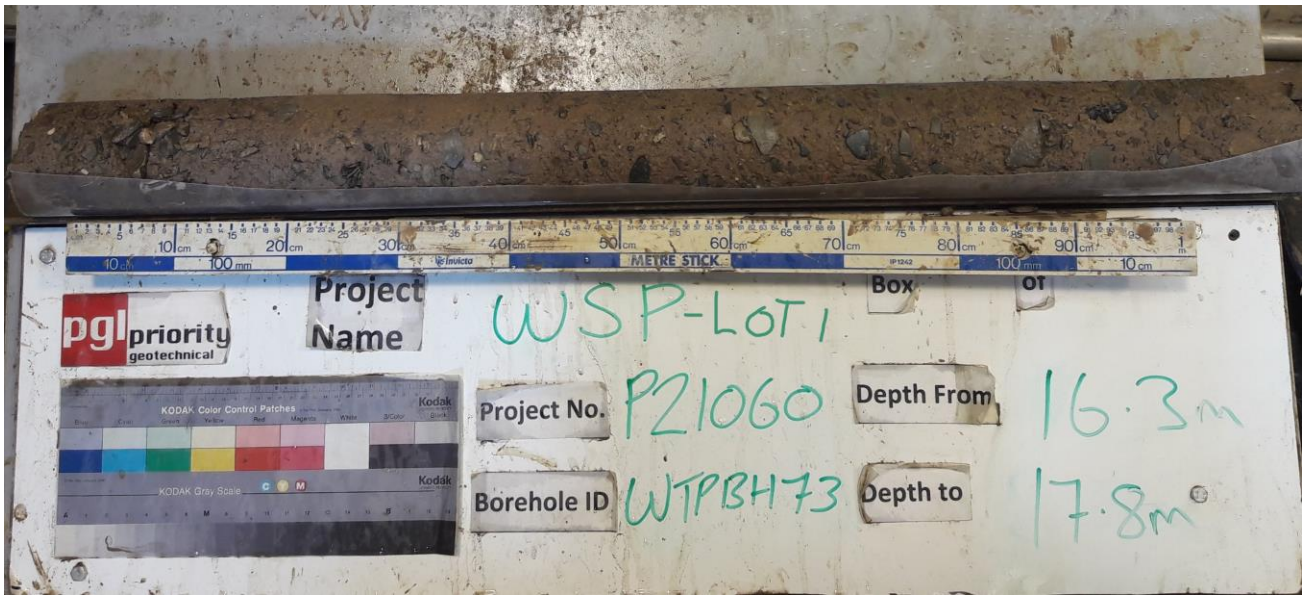

Number:	**WTP-BH073**	**Project**	Water Supply Project - Ground Investigation Contract - Lot 1	
		Project No	P21060	
		Engineer	Mott MacDonald	

Photographic Record

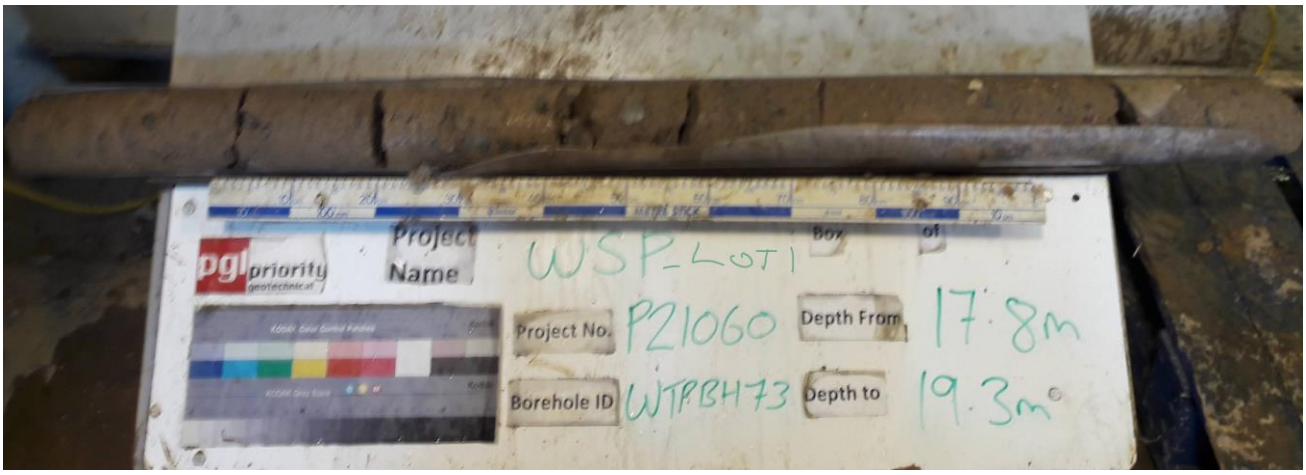

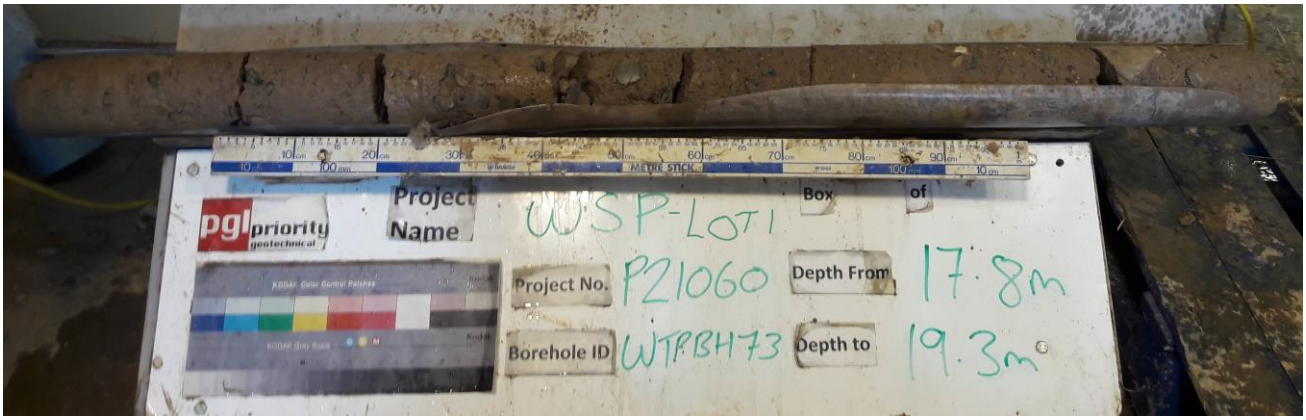

Number:	**WTP-BH073**	**Project**	Water Supply Project - Ground Investigation Contract - Lot 1	
		Project No	P21060	
		Engineer	Mott MacDonald	

Photographic Record

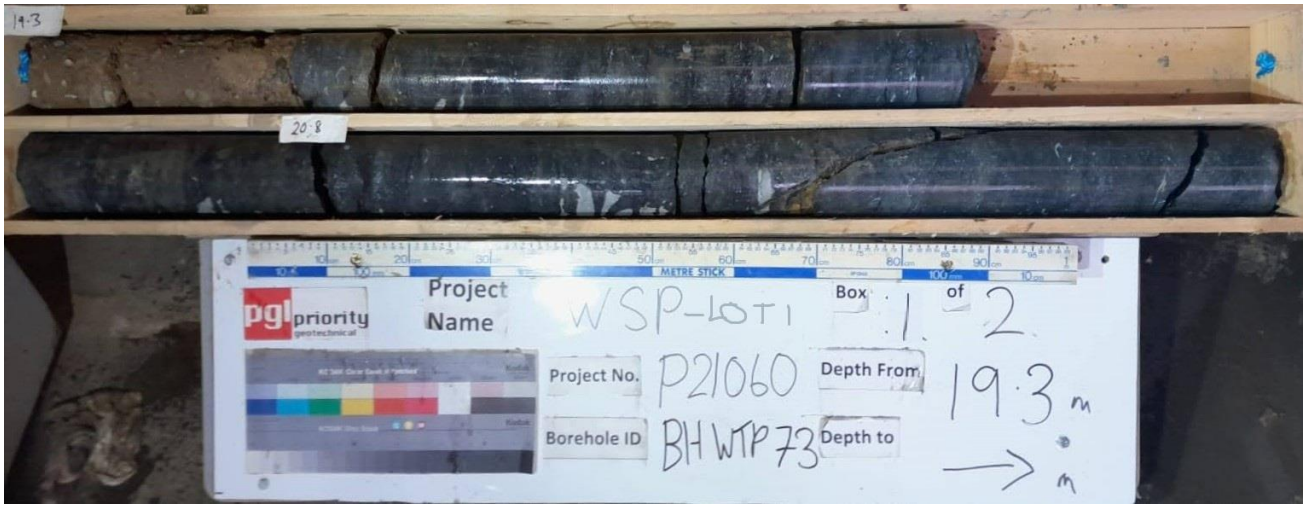

Number:	**WTP-BH073**	**Project**	Water Supply Project - Ground Investigation Contract - Lot 1
		Project No	P21060
		Engineer	Mott MacDonald

Photographic Record

Number:	**WTP-BH074**	**Project**	Water Supply Project - Ground Investigation Contract - Lot 1	
		Project No	P21060	
		Engineer	Mott MacDonald	

Photographic Record



Number:	**WTP-BH080**	**Project**	Water Supply Project - Ground Investigation Contract - Lot 1	
		Project No	P21060	
		Engineer	Mott MacDonald	

Photographic Record



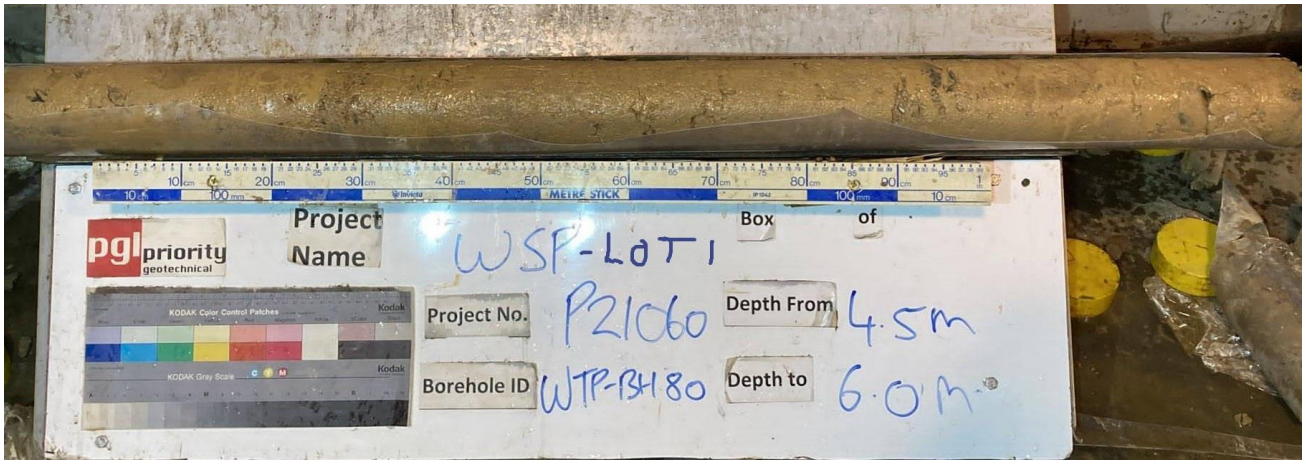

Number:	**WTP-BH080**	**Project**	Water Supply Project - Ground Investigation Contract - Lot 1
		Project No	P21060
		Engineer	Mott MacDonald

Photographic Record

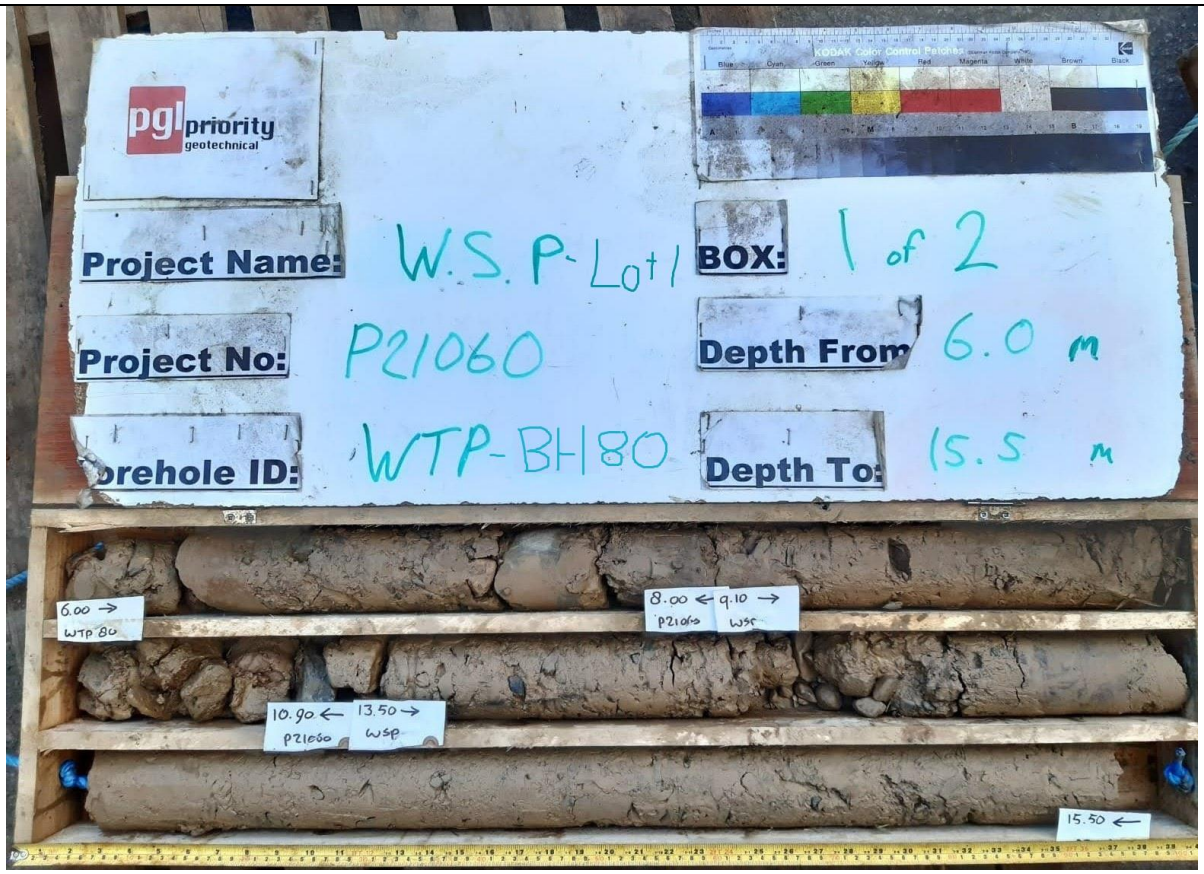



Number:	**WTP-BH080**	**Project**	Water Supply Project - Ground Investigation Contract - Lot 1	
		Project No	P21060	
		Engineer	Mott MacDonald	

Photographic Record





Number:	**WTP-BH080**	**Project**	Water Supply Project - Ground Investigation Contract - Lot 1	
		Project No	P21060	
		Engineer	Mott MacDonald	

Photographic Record

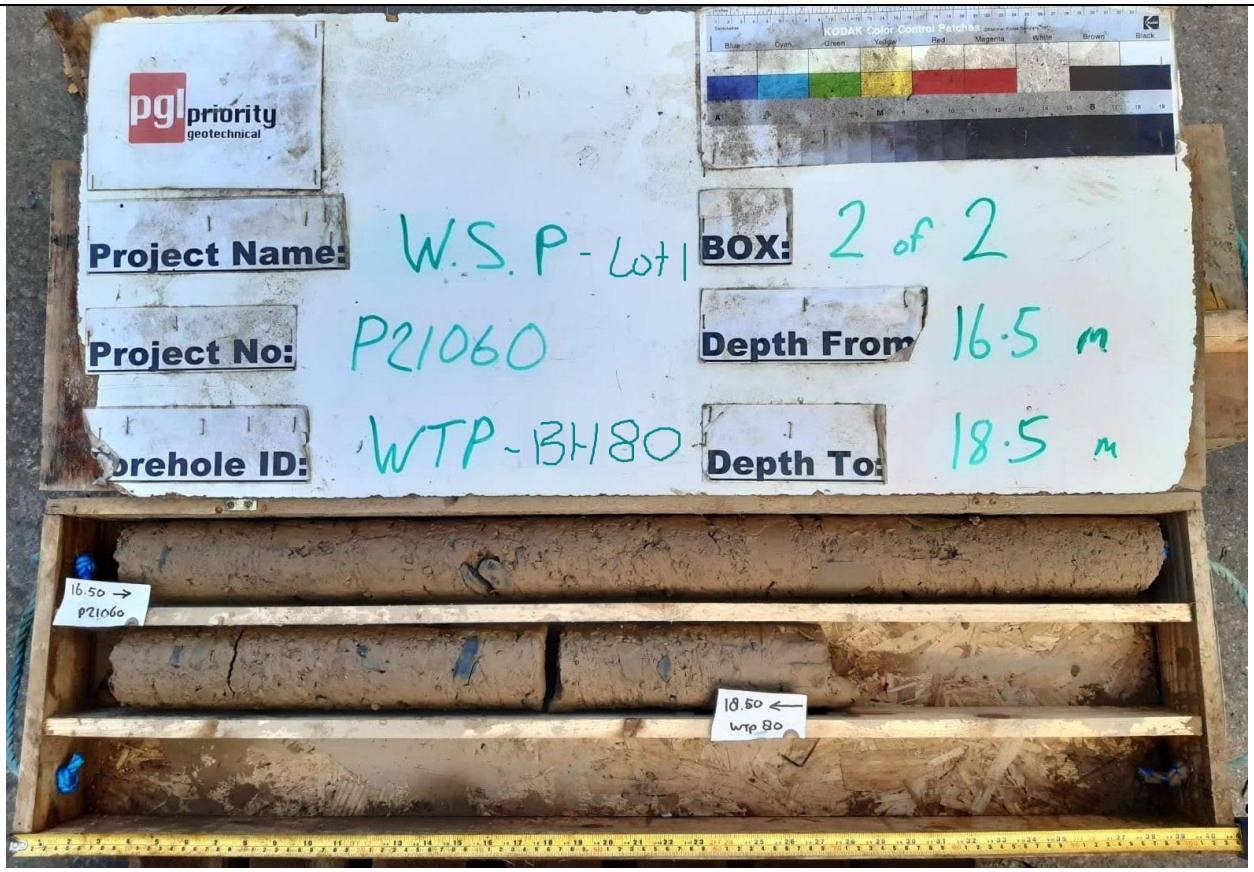



Number:	**WTP-BH080**	**Project**	Water Supply Project - Ground Investigation Contract - Lot 1	
		Project No	P21060	
		Engineer	Mott MacDonald	

Photographic Record



1.50m – 3.00m Photo not available

Number:	**WTP-BH082**	**Project**	Water Supply Project - Ground Investigation Contract - Lot 1	
		Project No	P21060	
		Engineer	Mott MacDonald	

Photographic Record





Number:	**WTP-BH082**	**Project**	Water Supply Project - Ground Investigation Contract - Lot 1	
		Project No	P21060	
		Engineer	Mott MacDonald	

Photographic Record





Number:	**WTP-BH082**	**Project**	Water Supply Project - Ground Investigation Contract - Lot 1	
		Project No	P21060	
		Engineer	Mott MacDonald	

Photographic Record





Number:	**WTP-BH082**	**Project**	Water Supply Project - Ground Investigation Contract - Lot 1	
		Project No	P21060	
		Engineer	Mott MacDonald	

Photographic Record





Number:	**WTP-BH082**	**Project**	Water Supply Project - Ground Investigation Contract - Lot 1
		Project No	P21060
		Engineer	Mott MacDonald

Photographic Record

15.00m – 16.50m Photo not available

Number:	**WTP-BH082**	**Project**	Water Supply Project - Ground Investigation Contract - Lot 1	
		Project No	P21060	
		Engineer	Mott MacDonald	

Photographic Record



Number:	**WTP-BH082**	**Project**	Water Supply Project - Ground Investigation Contract - Lot 1
		Project No	P21060
		Engineer	Mott MacDonald

Photographic Record



Number:	**WTP-BH082**	**Project**	Water Supply Project - Ground Investigation Contract - Lot 1	
		Project No	P21060	
		Engineer	Mott MacDonald	

Photographic Record

Number:	**WTP-BH086**	**Project**	Water Supply Project - Ground Investigation Contract - Lot 1	
		Project No	P21060	
		Engineer	Mott MacDonald	

Photographic Record

Number:	**WTP-BH087**	**Project**	Water Supply Project - Ground Investigation Contract - Lot 1	
		Project No	P21060	
		Engineer	Mott MacDonald	

Photographic Record

Number:	**WTP-TP001**	**Project**	Water Supply Project - Ground Investigation Contract - Lot 1
		Project No	P21060
		Engineer	Mott MacDonald

Photographic Record

Number:	**WTP-TP001**	**Project**	Water Supply Project - Ground Investigation Contract - Lot 1
		Project No	P21060
		Engineer	Mott MacDonald

Photographic Record

Number:	**WTP-TP002**	**Project**	Water Supply Project - Ground Investigation Contract - Lot 1
		Project No	P21060
		Engineer	Mott MacDonald

Photographic Record

Number:	**WTP-TP002**	**Project**	Water Supply Project - Ground Investigation Contract - Lot 1
		Project No	P21060
		Engineer	Mott MacDonald

Photographic Record

Number:	**WTP-TP003**	**Project**	Water Supply Project - Ground Investigation Contract - Lot 1
		Project No	P21060
		Engineer	Mott MacDonald

Photographic Record

Number:	**WTP-TP003**	**Project**	Water Supply Project - Ground Investigation Contract - Lot 1
		Project No	P21060
		Engineer	Mott MacDonald

Photographic Record

Number:	**WTP-TP004**	**Project**	Water Supply Project - Ground Investigation Contract - Lot 1
		Project No	P21060
		Engineer	Mott MacDonald

Photographic Record

Number:	**WTP-TP004**	**Project**	Water Supply Project - Ground Investigation Contract - Lot 1
		Project No	P21060
		Engineer	Mott MacDonald

Photographic Record

Number:	**WTP-TP005**	**Project**	Water Supply Project - Ground Investigation Contract - Lot 1
		Project No	P21060
		Engineer	Mott MacDonald

Photographic Record

Number:	**WTP-TP005**	**Project**	Water Supply Project - Ground Investigation Contract - Lot 1
		Project No	P21060
		Engineer	Mott MacDonald

Photographic Record

Number:	**WTP-TP006**	**Project**	Water Supply Project - Ground Investigation Contract - Lot 1	
		Project No	P21060	
		Engineer	Mott MacDonald	

Photographic Record

Number:	**WTP-TP007**	**Project**	Water Supply Project - Ground Investigation Contract - Lot 1	
		Project No	P21060	
		Engineer	Mott MacDonald	

Photographic Record

Number:	**WTP-TP008**	**Project**	Water Supply Project - Ground Investigation Contract - Lot 1
		Project No	P21060
		Engineer	Mott MacDonald

Photographic Record

Number:	**WTP-TP008**	**Project**	Water Supply Project - Ground Investigation Contract - Lot 1
		Project No	P21060
		Engineer	Mott MacDonald

Photographic Record

Number:	**WTP-TP009**	**Project**	Water Supply Project - Ground Investigation Contract - Lot 1
		Project No	P21060
		Engineer	Mott MacDonald

Photographic Record

Number:	**WTP-TP009**	**Project**	Water Supply Project - Ground Investigation Contract - Lot 1
		Project No	P21060
		Engineer	Mott MacDonald

Photographic Record

Number:	**WTP-TP010**	**Project**	Water Supply Project - Ground Investigation Contract - Lot 1
		Project No	P21060
		Engineer	Mott MacDonald

Photographic Record

Number:	**WTP-TP010**	**Project**	Water Supply Project - Ground Investigation Contract - Lot 1	
		Project No	P21060	
		Engineer	Mott MacDonald	

Photographic Record

Number:	**WTP-TP011**	**Project**	Water Supply Project - Ground Investigation Contract - Lot 1	
		Project No	P21060	
		Engineer	Mott MacDonald	

Photographic Record

Number:	**WTP-TP012**	**Project**	Water Supply Project - Ground Investigation Contract - Lot 1
		Project No	P21060
		Engineer	Mott MacDonald

Photographic Record

Number:	**WTP-TP012**	**Project**	Water Supply Project - Ground Investigation Contract - Lot 1	
		Project No	P21060	
		Engineer	Mott MacDonald	

Photographic Record

Number:	**WTP-TP013**	**Project**	Water Supply Project - Ground Investigation Contract - Lot 1
		Project No	P21060
		Engineer	Mott MacDonald

Photographic Record

Number:	**WTP-TP013**	**Project**	Water Supply Project - Ground Investigation Contract - Lot 1	
		Project No	P21060	
		Engineer	Mott MacDonald	

Photographic Record

Number:	**WTP-TP014**	**Project**	Water Supply Project - Ground Investigation Contract - Lot 1
		Project No	P21060
		Engineer	Mott MacDonald

Photographic Record

Number:	**WTP-TP014**	**Project**	Water Supply Project - Ground Investigation Contract - Lot 1
		Project No	P21060
		Engineer	Mott MacDonald

Photographic Record

Number:	**WTP-TP015**	**Project**	Water Supply Project - Ground Investigation Contract - Lot 1
		Project No	P21060
		Engineer	Mott MacDonald

Photographic Record

Number:	**WTP-TP015**	**Project**	Water Supply Project - Ground Investigation Contract - Lot 1
		Project No	P21060
		Engineer	Mott MacDonald

Photographic Record

Number:	**WTP-TP016**	**Project**	Water Supply Project - Ground Investigation Contract - Lot 1
		Project No	P21060
		Engineer	Mott MacDonald

Photographic Record

Number:	**WTP-TP016**	**Project**	Water Supply Project - Ground Investigation Contract - Lot 1
		Project No	P21060
		Engineer	Mott MacDonald

Photographic Record

Number:	**WTP-TP017**	**Project**	Water Supply Project - Ground Investigation Contract - Lot 1
		Project No	P21060
		Engineer	Mott MacDonald

Photographic Record

Number:	**WTP-TP017**	**Project** **Project No** **Engineer**	Water Supply Project - Ground Investigation Contract - Lot 1 P21060 Mott MacDonald	

Photographic Record

Number:	**WTP-TP018**	**Project**	Water Supply Project - Ground Investigation Contract - Lot 1
		Project No	P21060
		Engineer	Mott MacDonald

Photographic Record

Number:	**WTP-TP018**	**Project**	Water Supply Project - Ground Investigation Contract - Lot 1	
		Project No	P21060	
		Engineer	Mott MacDonald	

Photographic Record

Number:	**WTP-TP019**	**Project**	Water Supply Project - Ground Investigation Contract - Lot 1
		Project No	P21060
		Engineer	Mott MacDonald

Photographic Record

Number:	**WTP-TP020**	**Project**	Water Supply Project - Ground Investigation Contract - Lot 1	
		Project No	P21060	
		Engineer	Mott MacDonald	

Photographic Record

Number:	**WTP-TP020**	**Project**	Water Supply Project - Ground Investigation Contract - Lot 1	
		Project No	P21060	
		Engineer	Mott MacDonald	

Photographic Record

Number:	**WTP-TP021**	**Project**	Water Supply Project - Ground Investigation Contract - Lot 1
		Project No	P21060
		Engineer	Mott MacDonald

Photographic Record

Number:	**WTP-TP021**	**Project**	Water Supply Project - Ground Investigation Contract - Lot 1	
		Project No	P21060	
		Engineer	Mott MacDonald	

Photographic Record

Number:	**WTP-TP022**	**Project**	Water Supply Project - Ground Investigation Contract - Lot 1	
		Project No	P21060	
		Engineer	Mott MacDonald	

Photographic Record

Number:	**WTP-TP023**	**Project**	Water Supply Project - Ground Investigation Contract - Lot 1
		Project No	P21060
		Engineer	Mott MacDonald

Photographic Record

Number:	**WTP-TP023**	**Project**	Water Supply Project - Ground Investigation Contract - Lot 1
		Project No	P21060
		Engineer	Mott MacDonald

Photographic Record

Number:	**WTP-TP024**	**Project**	Water Supply Project - Ground Investigation Contract - Lot 1
		Project No	P21060
		Engineer	Mott MacDonald

Photographic Record

Number:	**WTP-TP024**	**Project**	Water Supply Project - Ground Investigation Contract - Lot 1	
		Project No	P21060	
		Engineer	Mott MacDonald	

Photographic Record

Number:	**WTP-TP025**	**Project**	Water Supply Project - Ground Investigation Contract - Lot 1
		Project No	P21060
		Engineer	Mott MacDonald

Photographic Record

Number:	**WTP-TP025**	**Project**	Water Supply Project - Ground Investigation Contract - Lot 1
		Project No	P21060
		Engineer	Mott MacDonald

Photographic Record

Number:	**WTP-TP026**	**Project**	Water Supply Project - Ground Investigation Contract - Lot 1
		Project No	P21060
		Engineer	Mott MacDonald

Photographic Record

Number:	**WTP-TP026**	**Project**	Water Supply Project - Ground Investigation Contract - Lot 1
		Project No	P21060
		Engineer	Mott MacDonald

Photographic Record

Number:	**WTP-TP027**	**Project**	Water Supply Project - Ground Investigation Contract - Lot 1
		Project No	P21060
		Engineer	Mott MacDonald

Photographic Record

Number:	**WTP-TP027**	**Project**	Water Supply Project - Ground Investigation Contract - Lot 1
		Project No	P21060
		Engineer	Mott MacDonald

Photographic Record

Number:	**WTP-TP028**	**Project**	Water Supply Project - Ground Investigation Contract - Lot 1
		Project No	P21060
		Engineer	Mott MacDonald

Photographic Record

Number:	**WTP-TP028**	**Project**	Water Supply Project - Ground Investigation Contract - Lot 1	
		Project No	P21060	
		Engineer	Mott MacDonald	

Photographic Record

Number:	**WTP-TP029**	**Project**	Water Supply Project - Ground Investigation Contract - Lot 1
		Project No	P21060
		Engineer	Mott MacDonald

Photographic Record

Number:	**WTP-TP029**	**Project**	Water Supply Project - Ground Investigation Contract - Lot 1	
		Project No	P21060	
		Engineer	Mott MacDonald	

Photographic Record

Number:	**WTP-TP030**	**Project**	Water Supply Project - Ground Investigation Contract - Lot 1	
		Project No	P21060	
		Engineer	Mott MacDonald	

Photographic Record

Number:	**WTP-TP031**	**Project**	Water Supply Project - Ground Investigation Contract - Lot 1
		Project No	P21060
		Engineer	Mott MacDonald

Photographic Record

Number:	**WTP-TP031**	**Project**	Water Supply Project - Ground Investigation Contract - Lot 1	
		Project No	P21060	
		Engineer	Mott MacDonald	

Photographic Record

Number:	**WTP-TP032**	**Project**	Water Supply Project - Ground Investigation Contract - Lot 1
		Project No	P21060
		Engineer	Mott MacDonald

Photographic Record

Number:	**WTP-TP033**	**Project**	Water Supply Project - Ground Investigation Contract - Lot 1
		Project No	P21060
		Engineer	Mott MacDonald

Photographic Record

Number:	**WTP-TP034**	**Project**	Water Supply Project - Ground Investigation Contract - Lot 1	
		Project No	P21060	
		Engineer	Mott MacDonald	

Photographic Record

Number:	**WTP-TP035**	**Project**	Water Supply Project - Ground Investigation Contract - Lot 1	
		Project No	P21060	
		Engineer	Mott MacDonald	

Photographic Record

Number:	**WTP-TP036**	**Project**	Water Supply Project - Ground Investigation Contract - Lot 1	
		Project No	P21060	
		Engineer	Mott MacDonald	

Photographic Record

Number:	**WTP-TP037**	**Project**	Water Supply Project - Ground Investigation Contract - Lot 1	
		Project No	P21060	
		Engineer	Mott MacDonald	

Photographic Record

Number:	**WTP-TP038**	**Project**	Water Supply Project - Ground Investigation Contract - Lot 1
		Project No	P21060
		Engineer	Mott MacDonald

Photographic Record

Number:	**WTP-TP038**	**Project**	Water Supply Project - Ground Investigation Contract - Lot 1	
		Project No	P21060	
		Engineer	Mott MacDonald	

Photographic Record

Number:	**WTP-TP039**	**Project**	Water Supply Project - Ground Investigation Contract - Lot 1
		Project No	P21060
		Engineer	Mott MacDonald

Photographic Record

Number:	**WTP-TP039**	**Project**	Water Supply Project - Ground Investigation Contract - Lot 1
		Project No	P21060
		Engineer	Mott MacDonald

Photographic Record

Number:	**WTP-TP040**	**Project**	Water Supply Project - Ground Investigation Contract - Lot 1
		Project No	P21060
		Engineer	Mott MacDonald

Photographic Record

Number:	**WTP-TP040**	**Project**	Water Supply Project - Ground Investigation Contract - Lot 1
		Project No	P21060
		Engineer	Mott MacDonald

Photographic Record

Number:	**WTP-TP041**	**Project**	Water Supply Project - Ground Investigation Contract - Lot 1
		Project No	P21060
		Engineer	Mott MacDonald

Photographic Record

Number:	**WTP-TP041**	**Project**	Water Supply Project - Ground Investigation Contract - Lot 1	
		Project No	P21060	
		Engineer	Mott MacDonald	

Photographic Record

Number:	**WTP-TP042**	**Project**	Water Supply Project - Ground Investigation Contract - Lot 1
		Project No	P21060
		Engineer	Mott MacDonald

Photographic Record

Number:	**WTP-TP042**	**Project**	Water Supply Project - Ground Investigation Contract - Lot 1
		Project No	P21060
		Engineer	Mott MacDonald

Photographic Record

Number:	**WTP-TP043**	**Project**	Water Supply Project - Ground Investigation Contract - Lot 1	
		Project No	P21060	
		Engineer	Mott MacDonald	

Photographic Record

Number:	**WTP-TP044**	**Project**	Water Supply Project - Ground Investigation Contract - Lot 1	
		Project No	P21060	
		Engineer	Mott MacDonald	

Photographic Record

Number:	**WTP-TP045**	**Project**	Water Supply Project - Ground Investigation Contract - Lot 1	
		Project No	P21060	
		Engineer	Mott MacDonald	

Photographic Record

Number:	**WTP-TP046**	**Project**	Water Supply Project - Ground Investigation Contract - Lot 1	
		Project No	P21060	
		Engineer	Mott MacDonald	

Photographic Record

Number:	**WTP-TP047**	**Project**	Water Supply Project - Ground Investigation Contract - Lot 1	
		Project No	P21060	
		Engineer	Mott MacDonald	

Photographic Record

Number:	**WTP-TP048**	**Project**	Water Supply Project - Ground Investigation Contract - Lot 1	
		Project No	P21060	
		Engineer	Mott MacDonald	

Photographic Record

Number:	**WTP-TP049**	**Project**	Water Supply Project - Ground Investigation Contract - Lot 1
		Project No	P21060
		Engineer	Mott MacDonald

Photographic Record

Number:	**WTP-TP050**	**Project**	Water Supply Project - Ground Investigation Contract - Lot 1	
		Project No	P21060	
		Engineer	Mott MacDonald	

Photographic Record

Number:	**WTP-TP051**	**Project**	Water Supply Project - Ground Investigation Contract - Lot 1
		Project No	P21060
		Engineer	Mott MacDonald

Photographic Record

Number:	**WTP-TP051**	**Project**	Water Supply Project - Ground Investigation Contract - Lot 1	
		Project No	P21060	
		Engineer	Mott MacDonald	

Photographic Record

Number:	**WTP-TP052**	**Project**	Water Supply Project - Ground Investigation Contract - Lot 1	
		Project No	P21060	
		Engineer	Mott MacDonald	

Photographic Record

Number:	**WTP-TP053**	**Project**	Water Supply Project - Ground Investigation Contract - Lot 1	
		Project No	P21060	
		Engineer	Mott MacDonald	

Photographic Record

Number:	**WTP-TP053A**	**Project**	Water Supply Project - Ground Investigation Contract - Lot 1	
		Project No	P21060	
		Engineer	Mott MacDonald	

Photographic Record

Number:	**WTP-TP053B**	**Project**	Water Supply Project - Ground Investigation Contract - Lot 1
		Project No	P21060
		Engineer	Mott MacDonald

Photographic Record

Number:	**WTP-TP053B**	**Project**	Water Supply Project - Ground Investigation Contract - Lot 1	
		Project No	P21060	
		Engineer	Mott MacDonald	

Photographic Record

Number:	**WTP-TP054**	**Project**	Water Supply Project - Ground Investigation Contract - Lot 1
		Project No	P21060
		Engineer	Mott MacDonald

Photographic Record

Number:	**WTP-TP055**	**Project**	Water Supply Project - Ground Investigation Contract - Lot 1
		Project No	P21060
		Engineer	Mott MacDonald

Photographic Record

Number:	**WTP-TP056**	**Project**	Water Supply Project - Ground Investigation Contract - Lot 1
		Project No	P21060
		Engineer	Mott MacDonald

Photographic Record

Number:	**WTP-TP056**	**Project**	Water Supply Project - Ground Investigation Contract - Lot 1	
		Project No	P21060	
		Engineer	Mott MacDonald	

Photographic Record

Number:	**WTP-TP057**	**Project**	Water Supply Project - Ground Investigation Contract - Lot 1
		Project No	P21060
		Engineer	Mott MacDonald

Photographic Record

Number:	**WTP-TP057**	**Project**	Water Supply Project - Ground Investigation Contract - Lot 1
		Project No	P21060
		Engineer	Mott MacDonald

Photographic Record

Number:	**WTP-TP058**	**Project**	Water Supply Project - Ground Investigation Contract - Lot 1	
		Project No	P21060	
		Engineer	Mott MacDonald	

Photographic Record

Number:	**WTP-TP059**	**Project**	Water Supply Project - Ground Investigation Contract - Lot 1
		Project No	P21060
		Engineer	Mott MacDonald

Photographic Record

Number:	**WTP-TP059**	**Project**	Water Supply Project - Ground Investigation Contract - Lot 1	
		Project No	P21060	
		Engineer	Mott MacDonald	

Photographic Record

Number:	**WTP-TP060**	**Project**	Water Supply Project - Ground Investigation Contract - Lot 1
		Project No	P21060
		Engineer	Mott MacDonald

Photographic Record

Number:	**WTP-TP060**	**Project**	Water Supply Project - Ground Investigation Contract - Lot 1
		Project No	P21060
		Engineer	Mott MacDonald

Photographic Record

Number:	**WTP-TP061**	**Project**	Water Supply Project - Ground Investigation Contract - Lot 1	
		Project No	P21060	
		Engineer	Mott MacDonald	

Photographic Record

Number:	**WTP-TP062**	**Project**	Water Supply Project - Ground Investigation Contract - Lot 1
		Project No	P21060
		Engineer	Mott MacDonald

Photographic Record

Number:	**WTP-TP062**	**Project**	Water Supply Project - Ground Investigation Contract - Lot 1
		Project No	P21060
		Engineer	Mott MacDonald

Photographic Record

Number:	**WTP-TP063**	**Project**	Water Supply Project - Ground Investigation Contract - Lot 1	
		Project No	P21060	
		Engineer	Mott MacDonald	

Photographic Record

Number:	**WTP-TP064**	**Project**	Water Supply Project - Ground Investigation Contract - Lot 1
		Project No	P21060
		Engineer	Mott MacDonald

Photographic Record

Number:	**WTP-TP064**	**Project**	Water Supply Project - Ground Investigation Contract - Lot 1	
		Project No	P21060	
		Engineer	Mott MacDonald	

Photographic Record

Number:	**WTP-TP064A**	**Project**	Water Supply Project - Ground Investigation Contract - Lot 1
		Project No	P21060
		Engineer	Mott MacDonald

Photographic Record

Number:	**WTP-TP064A**	**Project**	Water Supply Project - Ground Investigation Contract - Lot 1
		Project No	P21060
		Engineer	Mott MacDonald

Photographic Record

Number:	**WTP-TP065**	**Project**	Water Supply Project - Ground Investigation Contract - Lot 1	
		Project No	P21060	
		Engineer	Mott MacDonald	

Photographic Record

Number:	**WTP-TP066**	**Project**	Water Supply Project - Ground Investigation Contract - Lot 1
		Project No	P21060
		Engineer	Mott MacDonald

Photographic Record

Number:	**WTP-TP067**	**Project**	Water Supply Project - Ground Investigation Contract - Lot 1
		Project No	P21060
		Engineer	Mott MacDonald

Photographic Record

Number:	**WTP-TP069**	**Project**	Water Supply Project - Ground Investigation Contract - Lot 1
		Project No	P21060
		Engineer	Mott MacDonald

Photographic Record

Number:	**WTP-TP069**	**Project**	Water Supply Project - Ground Investigation Contract - Lot 1	
		Project No	P21060	
		Engineer	Mott MacDonald	

Photographic Record

Number:	**WTP-TP070**	**Project**	Water Supply Project - Ground Investigation Contract - Lot 1
		Project No	P21060
		Engineer	Mott MacDonald

Photographic Record

Number:	**WTP-TP070**	**Project**	Water Supply Project - Ground Investigation Contract - Lot 1	
		Project No	P21060	
		Engineer	Mott MacDonald	

Photographic Record

Number:	**WTP-TP071**	**Project**	Water Supply Project - Ground Investigation Contract - Lot 1
		Project No	P21060
		Engineer	Mott MacDonald

Photographic Record

Number:	**WTP-TP071**	**Project**	Water Supply Project - Ground Investigation Contract - Lot 1	
		Project No	P21060	
		Engineer	Mott MacDonald	

Photographic Record

Number:	**WTP-TP072**	**Project**	Water Supply Project - Ground Investigation Contract - Lot 1
		Project No	P21060
		Engineer	Mott MacDonald

Photographic Record

Number:	**WTP-TP072**	**Project**	Water Supply Project - Ground Investigation Contract - Lot 1
		Project No	P21060
		Engineer	Mott MacDonald

Photographic Record

Number:	**WTP-TP073**	**Project**	Water Supply Project - Ground Investigation Contract - Lot 1	
		Project No	P21060	
		Engineer	Mott MacDonald	

Photographic Record

Number:	**WTP-TP074**	**Project**	Water Supply Project - Ground Investigation Contract - Lot 1
		Project No	P21060
		Engineer	Mott MacDonald

Photographic Record

Number:	**WTP-TP074**	**Project**	Water Supply Project - Ground Investigation Contract - Lot 1
		Project No	P21060
		Engineer	Mott MacDonald

Photographic Record

Number:	**WTP-TP075**	**Project**	Water Supply Project - Ground Investigation Contract - Lot 1
		Project No	P21060
		Engineer	Mott MacDonald

Photographic Record

Number:	**WTP-TP075**	**Project**	Water Supply Project - Ground Investigation Contract - Lot 1
		Project No	P21060
		Engineer	Mott MacDonald

Photographic Record

Number:	**WTP-TP076**	**Project**	Water Supply Project - Ground Investigation Contract - Lot 1
		Project No	P21060
		Engineer	Mott MacDonald

Photographic Record

Number:	**WTP-TP076**	**Project**	Water Supply Project - Ground Investigation Contract - Lot 1
		Project No	P21060
		Engineer	Mott MacDonald

Photographic Record

Number:	**WTP-TP077**	**Project**	Water Supply Project - Ground Investigation Contract - Lot 1
		Project No	P21060
		Engineer	Mott MacDonald

Photographic Record

Number:	**WTP-TP077**	**Project**	Water Supply Project - Ground Investigation Contract - Lot 1
		Project No	P21060
		Engineer	Mott MacDonald

Photographic Record

Number:	**WTP-TP078**	**Project**	Water Supply Project - Ground Investigation Contract - Lot 1
		Project No	P21060
		Engineer	Mott MacDonald

Photographic Record

Number:	**WTP-TP078**	**Project**	Water Supply Project - Ground Investigation Contract - Lot 1
		Project No	P21060
		Engineer	Mott MacDonald

Photographic Record

Number:	**WTP-TP079**	**Project**	Water Supply Project - Ground Investigation Contract - Lot 1
		Project No	P21060
		Engineer	Mott MacDonald

Photographic Record

Number:	**WTP-TP079**	**Project**	Water Supply Project - Ground Investigation Contract - Lot 1	
		Project No	P21060	
		Engineer	Mott MacDonald	

Photographic Record

Number:	**WTP-TP080**	**Project**	Water Supply Project - Ground Investigation Contract - Lot 1
		Project No	P21060
		Engineer	Mott MacDonald

Photographic Record

Number:	**WTP-TP081**	**Project**	Water Supply Project - Ground Investigation Contract - Lot 1
		Project No	P21060
		Engineer	Mott MacDonald

Photographic Record

Number:	**WTP-TP081**	**Project**	Water Supply Project - Ground Investigation Contract - Lot 1
		Project No	P21060
		Engineer	Mott MacDonald

Photographic Record

Number:	**WTP-TP082**	**Project**	Water Supply Project - Ground Investigation Contract - Lot 1
		Project No	P21060
		Engineer	Mott MacDonald

Photographic Record

Number:	**WTP-TP082**	**Project**	Water Supply Project - Ground Investigation Contract - Lot 1	
		Project No	P21060	
		Engineer	Mott MacDonald	

Photographic Record

Number:	**WTP-TP083**	**Project**	Water Supply Project - Ground Investigation Contract - Lot 1
		Project No	P21060
		Engineer	Mott MacDonald

Photographic Record

Number:	**WTP-TP083**	**Project**	Water Supply Project - Ground Investigation Contract - Lot 1	
		Project No	P21060	
		Engineer	Mott MacDonald	

Photographic Record

Number:	**WTP-TP084**	**Project**	Water Supply Project - Ground Investigation Contract - Lot 1
		Project No	P21060
		Engineer	Mott MacDonald

Photographic Record

Number:	**WTP-TP084**	**Project**	Water Supply Project - Ground Investigation Contract - Lot 1
		Project No	P21060
		Engineer	Mott MacDonald

Photographic Record

Number:	**WTP-TP085**	**Project**	Water Supply Project - Ground Investigation Contract - Lot 1
		Project No	P21060
		Engineer	Mott MacDonald

Photographic Record

Number:	**WTP-TP085**	**Project**	Water Supply Project - Ground Investigation Contract - Lot 1
		Project No	P21060
		Engineer	Mott MacDonald

Photographic Record

Number:	**WTP-TP086**	**Project**	Water Supply Project - Ground Investigation Contract - Lot 1
		Project No	P21060
		Engineer	Mott MacDonald

Photographic Record

Number:	**WTP-TP086**	**Project**	Water Supply Project - Ground Investigation Contract - Lot 1	
		Project No	P21060	
		Engineer	Mott MacDonald	

Photographic Record

Number:	**WTP-TP087**	**Project**	Water Supply Project - Ground Investigation Contract - Lot 1
		Project No	P21060
		Engineer	Mott MacDonald

Photographic Record

Number:	**WTP-TP087**	**Project**	Water Supply Project - Ground Investigation Contract - Lot 1	
		Project No	P21060	
		Engineer	Mott MacDonald	

Photographic Record

Number:	**WTP-INF001**	**Project**	Water Supply Project - Ground Investigation Contract - Lot 1	
		Project No	P21060	
		Engineer	Mott MacDonald	

Photographic Record

Number:	**WTP-INF001**	**Project**	Water Supply Project - Ground Investigation Contract - Lot 1
		Project No	P21060
		Engineer	Mott MacDonald

Photographic Record

Number:	**WTP-INF002**	**Project**	Water Supply Project - Ground Investigation Contract - Lot 1
		Project No	P21060
		Engineer	Mott MacDonald

Photographic Record

Number:	**WTP-INF002**	**Project**	Water Supply Project - Ground Investigation Contract - Lot 1	
		Project No	P21060	
		Engineer	Mott MacDonald	

APPENDIX 3J

GROUNDWATER LEVEL DATA

Water Supply Project – Eastern and Midlands Region – Ground Investigation Contract - Lot 1 Water Treatment Plant												
Groundwater Monitoring												
Location	Date (dd/mm/yyyy)	Depth (m bgl)	Date (dd/mm/yyyy)	Depth (m bgl)	Date (dd/mm/yyyy)	Depth (m bgl)	Date (dd/mm/yyyy)	Depth (m bgl)	Date (dd/mm/yyyy)	Depth (m bgl)	Date (dd/mm/yyyy)	Depth (m bgl)
WTP-BH002	-	-	-	-	-	-	-	-	11/11/2021	0.77	18/02/2022	0.86
WTP-BH006	-	-	-	-	-	-	-	-	11/11/2021	0.72	18/02/2022	0.38
WTP-BH009	-	-	-	-	-	-	10/11/2021	10.5	-	-	18/02/2022	10.88
WTP-BH013	13/10/2021	9.55	-	-	-	-	10/11/2021	9.15	-	-	18/02/2022	8.68
WTP-BH018	-		-	-	-	-	-	-	11/11/2021	2.29	18/02/2022	1.33
WTP-BH026	13/10/2021	5.7	-	-	09/11/2021	5.29	-	-	-	-	18/02/2022	5.05
WTP-BH031	-		-	-	-	-	-	-	11/11/2021	1.3	18/02/2022	0.45
WTP-BH038	-		-	-	-	-	10/11/2021	1.41	-	-	18/02/2022	2.06
WTP-BH041	13/10/2021	4.6	-	-	09/11/2021	4.15	-	-	-	-	18/02/2022	1.87
WTP-BH045	-	-	-	-	09/11/2021	7.5	-	-	-	-	18/02/2022	7.23
WTP-BH051	-	-	-	-	-	-	10/11/2021	4.53	-	-	18/02/2022	4.3
WTP-BH053	-	-	-	-	-	-	10/11/2021	1.07	-	-	18/02/2022	0.31
WTP-BH055	13/10/2021	3.24	08/11/2021	3.1	-	-			-	-	18/02/2022	2.43
WTP-BH058	-	-	-	-	-	-	10/11/2021	6.8	-	-	18/02/2022	6.98
WTP-BH059	-	-	-	-	-	-	10/11/2021	6.4	-	-	18/02/2022	7.4
WTP-BH066	-	-	-	-	09/11/2021	2.36	-	-	-	-	18/02/2022	2.33
WTP-BH069	-		08/11/2021	3.25			-	-	-	-	18/02/2022	2.97
WTP-BH075	13/10/2021	0.15	-	-	09/11/2021	0.18	-	-	-	-	18/02/2022	0.05
WTP-BH077	13/10/2021	0.7	-	-	09/11/2021	0.51	-	-	-	-	18/02/2022	0.05
WTP-BH080	13/10/2021	4.49	-	-	-	-	-	-	-	-	18/02/2022	3.4
WTP-BH082	-	-	-	-	09/11/2021	0.77	-	-	-	-	18/02/2022	0.5
WTP-BH085	-	-	-	-	09/11/2021	0.69	-	-	-	-	18/02/2022	0.44
WTP-BH087	13/10/2021	0.67	08/11/2021	0.67	-	-	-	-	-	-	18/02/2022	0.6

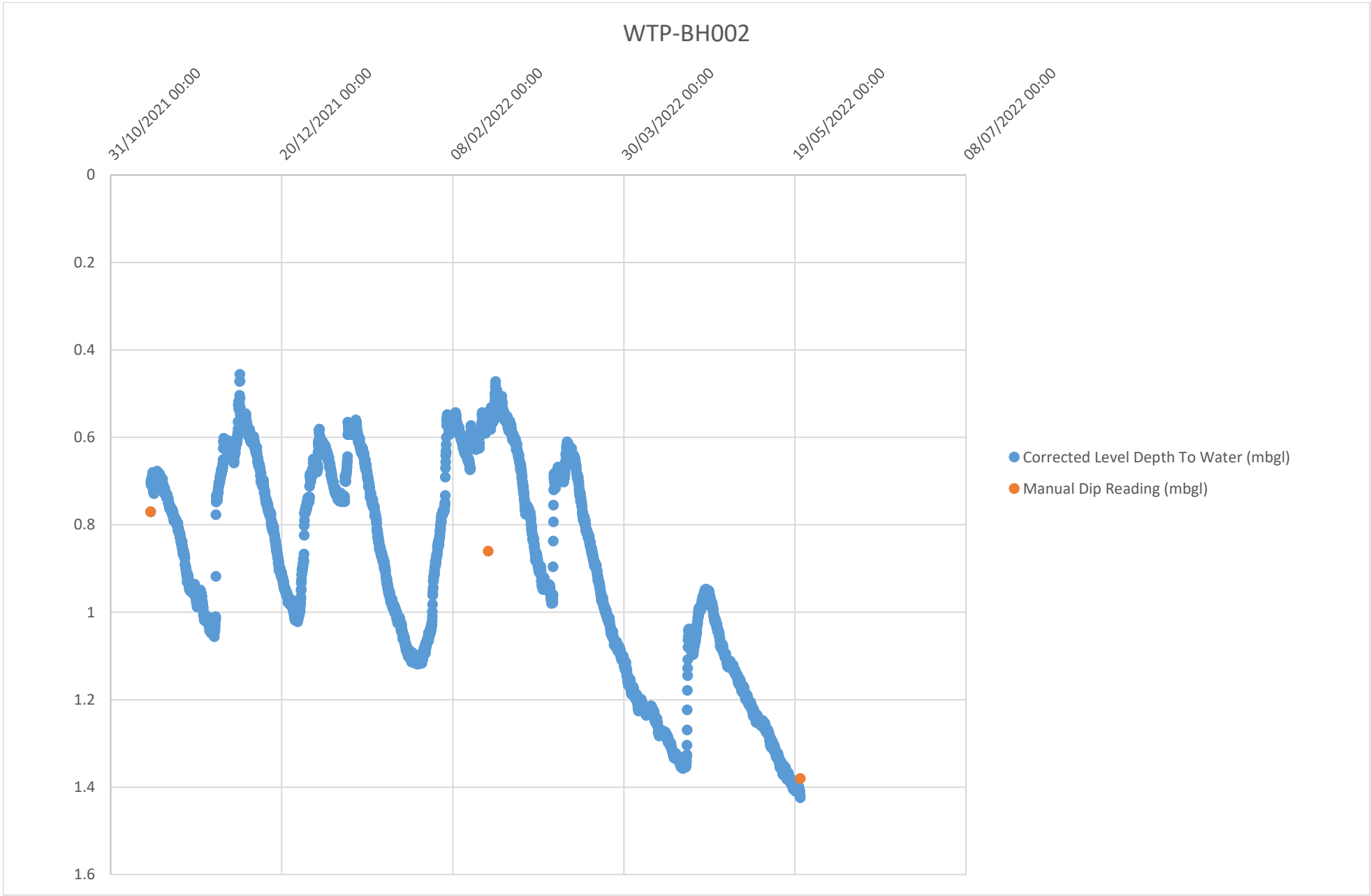
WTP-BH002
31/10/2021 00:00
20/12/2021 00:00
08/02/2022 00:00
30/03/2022 00:00
19/05/2022 00:00
08/07/2022 00:00
0
0.2
0.4
0.6
0.8
1
1.2
1.4
1.6
Corrected Level Depth To Water (mbgl)
Manual Dip Reading (mbgl)

WTP-BH002						
Date and Time	Elapsed Time (Seconds)	Corrected Level Depth To Water (mbgl)	Corrected Pressure (mBar)	Temperature (C)	Barometric Pressure (mBar)	Manual Dip Reading (mbgl)
11/11/2021 17:00	0	0.77	1293.814	10.964	1003.133	0.77
11/11/2021 18:00	3600	0.704	1300.291	11.018	997.427	
11/11/2021 19:00	7200	0.698	1300.83	10.91	996.987	
11/11/2021 20:00	10800	0.709	1299.804	10.964	997.426	
11/11/2021 21:00	14400	0.698	1300.862	10.964	995.745	
11/11/2021 22:00	18000	0.698	1300.827	10.91	995.858	
11/11/2021 23:00	21600	0.704	1300.31	10.91	995.695	
12/11/2021 00:00	25200	0.707	1299.941	10.91	994.705	
12/11/2021 01:00	28800	0.698	1300.914	10.91	994.016	
12/11/2021 02:00	32400	0.695	1301.182	10.91	993.69	
12/11/2021 03:00	36000	0.691	1301.579	10.856	993.315	
12/11/2021 04:00	39600	0.689	1301.76	10.91	993.453	
12/11/2021 05:00	43200	0.691	1301.516	10.856	993.378	
12/11/2021 06:00	46800	0.682	1302.476	10.856	992.814	
12/11/2021 07:00	50400	0.68	1302.622	10.856	993.065	
12/11/2021 08:00	54000	0.703	1300.386	10.856	996.208	
12/11/2021 09:00	57600	0.713	1299.436	10.803	997.688	
12/11/2021 10:00	61200	0.718	1298.87	10.856	998.006	
12/11/2021 11:00	64800	0.719	1298.79	10.856	999.503	
12/11/2021 12:00	68400	0.717	1299.05	10.856	1000.205	
12/11/2021 13:00	72000	0.727	1297.997	10.803	1001.336	
12/11/2021 14:00	75600	0.722	1298.515	10.856	1001.988	
12/11/2021 15:00	79200	0.718	1298.906	10.803	1003.091	
12/11/2021 16:00	82800	0.729	1297.844	10.803	1004.04	
12/11/2021 17:00	86400	0.719	1298.797	10.803	1004.73	
12/11/2021 18:00	90000	0.719	1298.827	10.803	1006.005	
12/11/2021 19:00	93600	0.714	1299.293	10.803	1006.558	
12/11/2021 20:00	97200	0.714	1299.273	10.803	1007.714	
12/11/2021 21:00	100800	0.714	1299.343	10.803	1008.096	
12/11/2021 22:00	104400	0.71	1299.685	10.749	1008.91	
12/11/2021 23:00	108000	0.718	1298.891	10.803	1009.626	
13/11/2021 00:00	111600	0.717	1299.034	10.803	1010.446	
13/11/2021 01:00	115200	0.716	1299.082	10.749	1010.647	
13/11/2021 02:00	118800	0.715	1299.195	10.749	1010.647	
13/11/2021 03:00	122400	0.712	1299.51	10.803	1011.048	
13/11/2021 04:00	126000	0.709	1299.806	10.749	1011.171	
13/11/2021 05:00	129600	0.713	1299.414	10.749	1012.073	
13/11/2021 06:00	133200	0.699	1300.762	10.749	1012.256	
13/11/2021 07:00	136800	0.685	1302.147	10.749	1012.347	
13/11/2021 08:00	140400	0.688	1301.88	10.749	1012.898	
13/11/2021 09:00	144000	0.686	1302.023	10.749	1013.605	
13/11/2021 10:00	147600	0.679	1302.771	10.749	1013.708	
13/11/2021 11:00	151200	0.686	1302.004	10.749	1014.079	
13/11/2021 12:00	154800	0.685	1302.095	10.749	1014.272	
13/11/2021 13:00	158400	0.686	1302.041	10.749	1014.496	
13/11/2021 14:00	162000	0.677	1302.914	10.749	1014.417	

WTP-BH002						
Date and Time	Elapsed Time (Seconds)	Corrected Level Depth To Water (mbgl)	Corrected Pressure (mBar)	Temperature (C)	Barometric Pressure (mBar)	Manual Dip Reading (mbgl)
13/11/2021 15:00	165600	0.689	1301.759	10.695	1014.458	
13/11/2021 16:00	169200	0.682	1302.416	10.695	1014.369	
13/11/2021 17:00	172800	0.681	1302.494	10.695	1014.801	
13/11/2021 18:00	176400	0.688	1301.811	10.695	1015.371	
13/11/2021 19:00	180000	0.683	1302.311	10.749	1015.701	
13/11/2021 20:00	183600	0.691	1301.598	10.695	1016.039	
13/11/2021 21:00	187200	0.688	1301.863	10.695	1016.056	
13/11/2021 22:00	190800	0.691	1301.565	10.695	1016.411	
13/11/2021 23:00	194400	0.693	1301.364	10.695	1016.443	
14/11/2021 00:00	198000	0.691	1301.59	10.749	1016.593	
14/11/2021 01:00	201600	0.682	1302.44	10.695	1016.104	
14/11/2021 02:00	205200	0.685	1302.151	10.749	1016.145	
14/11/2021 03:00	208800	0.687	1301.942	10.749	1016.866	
14/11/2021 04:00	212400	0.683	1302.374	10.695	1016.851	
14/11/2021 05:00	216000	0.69	1301.626	10.695	1016.919	
14/11/2021 06:00	219600	0.689	1301.724	10.695	1017.501	
14/11/2021 07:00	223200	0.686	1302.042	10.695	1017.24	
14/11/2021 08:00	226800	0.694	1301.308	10.641	1017.882	
14/11/2021 09:00	230400	0.685	1302.12	10.695	1018.014	
14/11/2021 10:00	234000	0.695	1301.164	10.695	1018.799	
14/11/2021 11:00	237600	0.691	1301.579	10.695	1018.953	
14/11/2021 12:00	241200	0.694	1301.283	10.695	1019.135	
14/11/2021 13:00	244800	0.698	1300.845	10.695	1019.005	
14/11/2021 14:00	248400	0.704	1300.239	10.695	1019.1	
14/11/2021 15:00	252000	0.7	1300.687	10.695	1018.652	
14/11/2021 16:00	255600	0.694	1301.256	10.695	1018.254	
14/11/2021 17:00	259200	0.703	1300.398	10.695	1018.487	
14/11/2021 18:00	262800	0.699	1300.773	10.695	1018.169	
14/11/2021 19:00	266400	0.699	1300.775	10.695	1019.189	
14/11/2021 20:00	270000	0.697	1300.966	10.641	1019.189	
14/11/2021 21:00	273600	0.699	1300.765	10.641	1019.05	
14/11/2021 22:00	277200	0.695	1301.197	10.695	1019.107	
14/11/2021 23:00	280800	0.694	1301.217	10.695	1018.917	
15/11/2021 00:00	284400	0.704	1300.235	10.641	1019.409	
15/11/2021 01:00	288000	0.708	1299.925	10.695	1020.493	
15/11/2021 02:00	291600	0.705	1300.182	10.695	1020.292	
15/11/2021 03:00	295200	0.695	1301.156	10.695	1020.113	
15/11/2021 04:00	298800	0.703	1300.388	10.695	1020.711	
15/11/2021 05:00	302400	0.71	1299.699	10.695	1020.833	
15/11/2021 06:00	306000	0.707	1300.011	10.641	1021.109	
15/11/2021 07:00	309600	0.709	1299.783	10.695	1021.827	
15/11/2021 08:00	313200	0.708	1299.89	10.641	1021.911	
15/11/2021 09:00	316800	0.718	1298.933	10.641	1022.755	
15/11/2021 10:00	320400	0.712	1299.497	10.641	1023.214	
15/11/2021 11:00	324000	0.721	1298.662	10.641	1023.65	
15/11/2021 12:00	327600	0.726	1298.168	10.641	1023.406	

WTP-BH002						
Date and Time	Elapsed Time (Seconds)	Corrected Level Depth To Water (mbgl)	Corrected Pressure (mBar)	Temperature (C)	Barometric Pressure (mBar)	Manual Dip Reading (mbgl)
15/11/2021 13:00	331200	0.723	1298.467	10.695	1022.972	
15/11/2021 14:00	334800	0.722	1298.564	10.641	1022.556	
15/11/2021 15:00	338400	0.726	1298.153	10.641	1022.229	
15/11/2021 16:00	342000	0.722	1298.562	10.641	1022.332	
15/11/2021 17:00	345600	0.719	1298.804	10.641	1022.09	
15/11/2021 18:00	349200	0.716	1299.141	10.641	1021.582	
15/11/2021 19:00	352800	0.717	1299.028	10.695	1021.844	
15/11/2021 20:00	356400	0.723	1298.433	10.641	1021.836	
15/11/2021 21:00	360000	0.724	1298.316	10.641	1021.442	
15/11/2021 22:00	363600	0.728	1297.905	10.641	1021.342	
15/11/2021 23:00	367200	0.731	1297.679	10.695	1020.581	
16/11/2021 00:00	370800	0.727	1298.039	10.641	1020.356	
16/11/2021 01:00	374400	0.726	1298.128	10.641	1019.303	
16/11/2021 02:00	378000	0.731	1297.587	10.641	1018.709	
16/11/2021 03:00	381600	0.729	1297.796	10.641	1017.932	
16/11/2021 04:00	385200	0.73	1297.699	10.641	1017.519	
16/11/2021 05:00	388800	0.732	1297.584	10.641	1016.782	
16/11/2021 06:00	392400	0.731	1297.683	10.641	1016.173	
16/11/2021 07:00	396000	0.73	1297.773	10.641	1015.459	
16/11/2021 08:00	399600	0.733	1297.435	10.641	1015.286	
16/11/2021 09:00	403200	0.737	1297.039	10.587	1015.534	
16/11/2021 10:00	406800	0.739	1296.857	10.641	1015.24	
16/11/2021 11:00	410400	0.738	1296.995	10.641	1014.591	
16/11/2021 12:00	414000	0.732	1297.585	10.641	1013.491	
16/11/2021 13:00	417600	0.731	1297.633	10.641	1013.216	
16/11/2021 14:00	421200	0.736	1297.12	10.641	1012.651	
16/11/2021 15:00	424800	0.738	1296.978	10.641	1012.453	
16/11/2021 16:00	428400	0.738	1296.987	10.641	1012.785	
16/11/2021 17:00	432000	0.741	1296.607	10.641	1014.129	
16/11/2021 18:00	435600	0.744	1296.316	10.641	1014.703	
16/11/2021 19:00	439200	0.747	1296.098	10.641	1015.376	
16/11/2021 20:00	442800	0.74	1296.794	10.641	1015.189	
16/11/2021 21:00	446400	0.75	1295.733	10.641	1016.08	
16/11/2021 22:00	450000	0.743	1296.448	10.641	1016.614	
16/11/2021 23:00	453600	0.753	1295.512	10.641	1017.153	
17/11/2021 00:00	457200	0.752	1295.603	10.641	1017.344	
17/11/2021 01:00	460800	0.751	1295.631	10.641	1017.316	
17/11/2021 02:00	464400	0.758	1295.024	10.641	1017.867	
17/11/2021 03:00	468000	0.758	1295	10.641	1018.118	
17/11/2021 04:00	471600	0.754	1295.421	10.641	1018.321	
17/11/2021 05:00	475200	0.762	1294.567	10.641	1019.29	
17/11/2021 06:00	478800	0.763	1294.527	10.641	1019.159	
17/11/2021 07:00	482400	0.757	1295.123	10.641	1019.244	
17/11/2021 08:00	486000	0.763	1294.535	10.641	1019.944	
17/11/2021 09:00	489600	0.757	1295.071	10.641	1020.147	
17/11/2021 10:00	493200	0.764	1294.354	10.641	1020.579	

WTP-BH002						
Date and Time	Elapsed Time (Seconds)	Corrected Level Depth To Water (mbgl)	Corrected Pressure (mBar)	Temperature (C)	Barometric Pressure (mBar)	Manual Dip Reading (mbgl)
17/11/2021 11:00	496800	0.76	1294.761	10.641	1020.627	
17/11/2021 12:00	500400	0.764	1294.408	10.641	1020.412	
17/11/2021 13:00	504000	0.765	1294.326	10.641	1020.325	
17/11/2021 14:00	507600	0.762	1294.636	10.641	1019.731	
17/11/2021 15:00	511200	0.761	1294.734	10.587	1019.539	
17/11/2021 16:00	514800	0.766	1294.243	10.587	1020.201	
17/11/2021 17:00	518400	0.765	1294.266	10.641	1019.874	
17/11/2021 18:00	522000	0.767	1294.146	10.587	1020.639	
17/11/2021 19:00	525600	0.772	1293.58	10.641	1020.899	
17/11/2021 20:00	529200	0.767	1294.062	10.641	1020.758	
17/11/2021 21:00	532800	0.773	1293.475	10.641	1021.119	
17/11/2021 22:00	536400	0.773	1293.486	10.641	1021.561	
17/11/2021 23:00	540000	0.772	1293.588	10.641	1021.232	
18/11/2021 00:00	543600	0.765	1294.314	10.641	1020.789	
18/11/2021 01:00	547200	0.776	1293.195	10.641	1021.399	
18/11/2021 02:00	550800	0.773	1293.509	10.641	1021.367	
18/11/2021 03:00	554400	0.777	1293.17	10.641	1021.366	
18/11/2021 04:00	558000	0.776	1293.178	10.641	1021.245	
18/11/2021 05:00	561600	0.776	1293.234	10.641	1021.075	
18/11/2021 06:00	565200	0.772	1293.634	10.641	1021.357	
18/11/2021 07:00	568800	0.783	1292.578	10.641	1022.13	
18/11/2021 08:00	572400	0.78	1292.879	10.641	1022.792	
18/11/2021 09:00	576000	0.782	1292.66	10.641	1022.955	
18/11/2021 10:00	579600	0.78	1292.85	10.641	1022.651	
18/11/2021 11:00	583200	0.791	1291.717	10.641	1023.671	
18/11/2021 12:00	586800	0.785	1292.299	10.641	1023.202	
18/11/2021 13:00	590400	0.781	1292.734	10.587	1023.583	
18/11/2021 14:00	594000	0.788	1292.007	10.641	1023.495	
18/11/2021 15:00	597600	0.791	1291.801	10.641	1023.247	
18/11/2021 16:00	601200	0.783	1292.503	10.641	1023.112	
18/11/2021 17:00	604800	0.785	1292.373	10.587	1023.093	
18/11/2021 18:00	608400	0.788	1292.012	10.587	1023.34	
18/11/2021 19:00	612000	0.789	1291.932	10.641	1024.022	
18/11/2021 20:00	615600	0.786	1292.211	10.641	1023.687	
18/11/2021 21:00	619200	0.787	1292.138	10.587	1024.179	
18/11/2021 22:00	622800	0.789	1291.951	10.587	1024.309	
18/11/2021 23:00	626400	0.786	1292.279	10.641	1023.847	
19/11/2021 00:00	630000	0.787	1292.195	10.641	1023.817	
19/11/2021 01:00	633600	0.795	1291.364	10.641	1024.137	
19/11/2021 02:00	637200	0.788	1292.08	10.641	1023.364	
19/11/2021 03:00	640800	0.789	1291.951	10.587	1023.344	
19/11/2021 04:00	644400	0.793	1291.557	10.641	1023.716	
19/11/2021 05:00	648000	0.792	1291.666	10.587	1023.175	
19/11/2021 06:00	651600	0.795	1291.396	10.587	1023.105	
19/11/2021 07:00	655200	0.795	1291.369	10.641	1023.507	
19/11/2021 08:00	658800	0.799	1290.965	10.641	1023.629	

WTP-BH002						
Date and Time	Elapsed Time (Seconds)	Corrected Level Depth To Water (mbgl)	Corrected Pressure (mBar)	Temperature (C)	Barometric Pressure (mBar)	Manual Dip Reading (mbgl)
19/11/2021 09:00	662400	0.802	1290.632	10.641	1024.301	
19/11/2021 10:00	666000	0.801	1290.733	10.641	1024.258	
19/11/2021 11:00	669600	0.799	1290.943	10.641	1024.104	
19/11/2021 12:00	673200	0.801	1290.821	10.641	1024.227	
19/11/2021 13:00	676800	0.802	1290.657	10.587	1023.674	
19/11/2021 14:00	680400	0.804	1290.496	10.641	1023.302	
19/11/2021 15:00	684000	0.796	1291.257	10.641	1022.656	
19/11/2021 16:00	687600	0.813	1289.586	10.587	1023.214	
19/11/2021 17:00	691200	0.808	1290.112	10.587	1022.857	
19/11/2021 18:00	694800	0.808	1290.069	10.641	1022.992	
19/11/2021 19:00	698400	0.808	1290.08	10.587	1022.946	
19/11/2021 20:00	702000	0.808	1290.09	10.587	1023.22	
19/11/2021 21:00	705600	0.817	1289.213	10.587	1023.02	
19/11/2021 22:00	709200	0.814	1289.54	10.641	1022.727	
19/11/2021 23:00	712800	0.815	1289.362	10.641	1022.565	
20/11/2021 00:00	716400	0.819	1289.016	10.587	1022.932	
20/11/2021 01:00	720000	0.819	1289.044	10.587	1022.563	
20/11/2021 02:00	723600	0.819	1289.006	10.641	1021.844	
20/11/2021 03:00	727200	0.819	1288.988	10.641	1021.35	
20/11/2021 04:00	730800	0.818	1289.154	10.641	1020.731	
20/11/2021 05:00	734400	0.828	1288.132	10.641	1021.242	
20/11/2021 06:00	738000	0.826	1288.287	10.641	1020.974	
20/11/2021 07:00	741600	0.821	1288.859	10.587	1020.423	
20/11/2021 08:00	745200	0.829	1288.043	10.587	1020.389	
20/11/2021 09:00	748800	0.827	1288.272	10.641	1020.364	
20/11/2021 10:00	752400	0.83	1287.954	10.587	1020.194	
20/11/2021 11:00	756000	0.836	1287.35	10.587	1019.947	
20/11/2021 12:00	759600	0.838	1287.127	10.587	1020	
20/11/2021 13:00	763200	0.838	1287.172	10.587	1019.446	
20/11/2021 14:00	766800	0.838	1287.183	10.641	1018.166	
20/11/2021 15:00	770400	0.836	1287.324	10.641	1018.365	
20/11/2021 16:00	774000	0.845	1286.513	10.587	1019.14	
20/11/2021 17:00	777600	0.841	1286.819	10.587	1019.345	
20/11/2021 18:00	781200	0.844	1286.583	10.641	1019.39	
20/11/2021 19:00	784800	0.842	1286.785	10.587	1020.06	
20/11/2021 20:00	788400	0.84	1287.002	10.641	1020.161	
20/11/2021 21:00	792000	0.838	1287.151	10.641	1020.465	
20/11/2021 22:00	795600	0.853	1285.687	10.641	1021.193	
20/11/2021 23:00	799200	0.848	1286.19	10.587	1021.052	
21/11/2021 00:00	802800	0.858	1285.159	10.641	1021.495	
21/11/2021 01:00	806400	0.851	1285.911	10.641	1021.649	
21/11/2021 02:00	810000	0.859	1285.104	10.587	1021.854	
21/11/2021 03:00	813600	0.867	1284.33	10.587	1022.797	
21/11/2021 04:00	817200	0.864	1284.646	10.587	1022.369	
21/11/2021 05:00	820800	0.86	1284.988	10.641	1022.516	
21/11/2021 06:00	824400	0.856	1285.392	10.587	1021.735	

WTP-BH002						
Date and Time	Elapsed Time (Seconds)	Corrected Level Depth To Water (mbgl)	Corrected Pressure (mBar)	Temperature (C)	Barometric Pressure (mBar)	Manual Dip Reading (mbgl)
21/11/2021 07:00	828000	0.866	1284.373	10.587	1022.357	
21/11/2021 08:00	831600	0.861	1284.915	10.641	1022.758	
21/11/2021 09:00	835200	0.87	1284.014	10.641	1023.376	
21/11/2021 10:00	838800	0.871	1283.968	10.587	1023.613	
21/11/2021 11:00	842400	0.872	1283.855	10.587	1024.237	
21/11/2021 12:00	846000	0.871	1283.917	10.641	1024.437	
21/11/2021 13:00	849600	0.868	1284.205	10.641	1024.262	
21/11/2021 14:00	853200	0.87	1284.028	10.641	1024.211	
21/11/2021 15:00	856800	0.872	1283.818	10.587	1024.218	
21/11/2021 16:00	860400	0.877	1283.338	10.641	1024.336	
21/11/2021 17:00	864000	0.876	1283.414	10.641	1025.11	
21/11/2021 18:00	867600	0.89	1282.036	10.587	1026.225	
21/11/2021 19:00	871200	0.892	1281.827	10.587	1026.889	
21/11/2021 20:00	874800	0.892	1281.842	10.587	1027.157	
21/11/2021 21:00	878400	0.894	1281.701	10.641	1027.729	
21/11/2021 22:00	882000	0.898	1281.23	10.587	1028.393	
21/11/2021 23:00	885600	0.901	1280.985	10.641	1029.014	
22/11/2021 00:00	889200	0.899	1281.136	10.587	1028.6	
22/11/2021 01:00	892800	0.907	1280.372	10.587	1029.194	
22/11/2021 02:00	896400	0.904	1280.703	10.587	1029.09	
22/11/2021 03:00	900000	0.91	1280.065	10.587	1029.841	
22/11/2021 04:00	903600	0.91	1280.147	10.641	1030.192	
22/11/2021 05:00	907200	0.908	1280.297	10.641	1030.042	
22/11/2021 06:00	910800	0.916	1279.476	10.587	1030.543	
22/11/2021 07:00	914400	0.917	1279.445	10.587	1031.199	
22/11/2021 08:00	918000	0.931	1278.034	10.587	1032.156	
22/11/2021 09:00	921600	0.923	1278.822	10.587	1032.048	
22/11/2021 10:00	925200	0.921	1278.991	10.587	1031.879	
22/11/2021 11:00	928800	0.916	1279.476	10.587	1031.734	
22/11/2021 12:00	932400	0.913	1279.788	10.587	1032.046	
22/11/2021 13:00	936000	0.918	1279.363	10.587	1031.735	
22/11/2021 14:00	939600	0.917	1279.385	10.587	1031.372	
22/11/2021 15:00	943200	0.923	1278.831	10.587	1031.245	
22/11/2021 16:00	946800	0.919	1279.178	10.587	1031.125	
22/11/2021 17:00	950400	0.923	1278.833	10.587	1031.754	
22/11/2021 18:00	954000	0.929	1278.245	10.587	1032.343	
22/11/2021 19:00	957600	0.93	1278.112	10.587	1032.362	
22/11/2021 20:00	961200	0.931	1278.087	10.587	1032.501	
22/11/2021 21:00	964800	0.932	1277.906	10.641	1033	
22/11/2021 22:00	968400	0.939	1277.232	10.587	1032.9	
22/11/2021 23:00	972000	0.942	1276.935	10.587	1033.255	
23/11/2021 00:00	975600	0.947	1276.455	10.587	1033.508	
23/11/2021 01:00	979200	0.944	1276.724	10.587	1033.409	
23/11/2021 02:00	982800	0.943	1276.891	10.587	1032.959	
23/11/2021 03:00	986400	0.948	1276.349	10.587	1033.16	
23/11/2021 04:00	990000	0.943	1276.905	10.587	1033.114	

WTP-BH002						
Date and Time	Elapsed Time (Seconds)	Corrected Level Depth To Water (mbgl)	Corrected Pressure (mBar)	Temperature (C)	Barometric Pressure (mBar)	Manual Dip Reading (mbgl)
23/11/2021 05:00	993600	0.951	1276.043	10.587	1033.07	
23/11/2021 06:00	997200	0.947	1276.457	10.587	1032.599	
23/11/2021 07:00	1000800	0.948	1276.33	10.587	1032.499	
23/11/2021 08:00	1004400	0.947	1276.443	10.587	1032.103	
23/11/2021 09:00	1008000	0.946	1276.564	10.587	1032.662	
23/11/2021 10:00	1011600	0.95	1276.159	10.587	1032.84	
23/11/2021 11:00	1015200	0.946	1276.578	10.587	1032.648	
23/11/2021 12:00	1018800	0.948	1276.408	10.587	1032.364	
23/11/2021 13:00	1022400	0.947	1276.49	10.587	1031.319	
23/11/2021 14:00	1026000	0.948	1276.387	10.587	1030.967	
23/11/2021 15:00	1029600	0.936	1277.528	10.587	1029.94	
23/11/2021 16:00	1033200	0.944	1276.724	10.587	1030.063	
23/11/2021 17:00	1036800	0.949	1276.31	10.587	1029.798	
23/11/2021 18:00	1040400	0.947	1276.434	10.587	1029.503	
23/11/2021 19:00	1044000	0.947	1276.485	10.587	1029.736	
23/11/2021 20:00	1047600	0.946	1276.53	10.641	1029.499	
23/11/2021 21:00	1051200	0.95	1276.219	10.587	1029.208	
23/11/2021 22:00	1054800	0.947	1276.501	10.587	1028.359	
23/11/2021 23:00	1058400	0.947	1276.448	10.587	1028.129	
24/11/2021 00:00	1062000	0.955	1275.732	10.587	1026.975	
24/11/2021 01:00	1065600	0.952	1275.976	10.587	1026.447	
24/11/2021 02:00	1069200	0.949	1276.239	10.587	1025.39	
24/11/2021 03:00	1072800	0.958	1275.394	10.587	1024.933	
24/11/2021 04:00	1076400	0.949	1276.307	10.587	1023.679	
24/11/2021 05:00	1080000	0.942	1276.919	10.587	1022.784	
24/11/2021 06:00	1083600	0.937	1277.452	10.587	1021.344	
24/11/2021 07:00	1087200	0.952	1275.979	10.587	1021.005	
24/11/2021 08:00	1090800	0.945	1276.677	10.587	1019.967	
24/11/2021 09:00	1094400	0.948	1276.375	10.587	1019.362	
24/11/2021 10:00	1098000	0.94	1277.135	10.587	1018.716	
24/11/2021 11:00	1101600	0.947	1276.481	10.641	1018.952	
24/11/2021 12:00	1105200	0.947	1276.456	10.587	1018.376	
24/11/2021 13:00	1108800	0.947	1276.509	10.587	1017.303	
24/11/2021 14:00	1112400	0.936	1277.599	10.587	1016.61	
24/11/2021 15:00	1116000	0.948	1276.399	10.587	1016.393	
24/11/2021 16:00	1119600	0.945	1276.624	10.587	1016.508	
24/11/2021 17:00	1123200	0.952	1276.01	10.587	1016.839	
24/11/2021 18:00	1126800	0.953	1275.899	10.587	1017.46	
24/11/2021 19:00	1130400	0.959	1275.3	10.587	1017.889	
24/11/2021 20:00	1134000	0.959	1275.286	10.587	1018.357	
24/11/2021 21:00	1137600	0.959	1275.329	10.587	1019.39	
24/11/2021 22:00	1141200	0.969	1274.272	10.587	1019.596	
24/11/2021 23:00	1144800	0.962	1275.015	10.587	1020.156	
25/11/2021 00:00	1148400	0.966	1274.64	10.587	1020.928	
25/11/2021 01:00	1152000	0.974	1273.81	10.587	1021.305	
25/11/2021 02:00	1155600	0.979	1273.345	10.587	1021.827	

WTP-BH002						
Date and Time	Elapsed Time (Seconds)	Corrected Level Depth To Water (mbgl)	Corrected Pressure (mBar)	Temperature (C)	Barometric Pressure (mBar)	Manual Dip Reading (mbgl)
25/11/2021 03:00	1159200	0.98	1273.197	10.587	1021.691	
25/11/2021 04:00	1162800	0.98	1273.265	10.587	1022.303	
25/11/2021 05:00	1166400	0.981	1273.157	10.587	1022.241	
25/11/2021 06:00	1170000	0.988	1272.414	10.587	1022.983	
25/11/2021 07:00	1173600	0.983	1272.925	10.587	1022.927	
25/11/2021 08:00	1177200	0.978	1273.389	10.587	1023.481	
25/11/2021 09:00	1180800	0.98	1273.207	10.587	1023.833	
25/11/2021 10:00	1184400	0.981	1273.183	10.587	1023.291	
25/11/2021 11:00	1188000	0.987	1272.593	10.587	1023.768	
25/11/2021 12:00	1191600	0.979	1273.295	10.587	1022.839	
25/11/2021 13:00	1195200	0.981	1273.174	10.641	1021.975	
25/11/2021 14:00	1198800	0.979	1273.36	10.587	1021.528	
25/11/2021 15:00	1202400	0.976	1273.623	10.587	1020.868	
25/11/2021 16:00	1206000	0.975	1273.723	10.587	1020.032	
25/11/2021 17:00	1209600	0.98	1273.275	10.587	1018.724	
25/11/2021 18:00	1213200	0.969	1274.349	10.587	1017.764	
25/11/2021 19:00	1216800	0.974	1273.832	10.587	1017.545	
25/11/2021 20:00	1220400	0.973	1273.97	10.587	1015.992	
25/11/2021 21:00	1224000	0.974	1273.818	10.587	1014.615	
25/11/2021 22:00	1227600	0.961	1275.072	10.587	1012.739	
25/11/2021 23:00	1231200	0.962	1275.027	10.587	1011.143	
26/11/2021 00:00	1234800	0.96	1275.176	10.587	1009.636	
26/11/2021 01:00	1238400	0.964	1274.821	10.587	1008.294	
26/11/2021 02:00	1242000	0.956	1275.611	10.587	1006.033	
26/11/2021 03:00	1245600	0.957	1275.453	10.587	1005.06	
26/11/2021 04:00	1249200	0.949	1276.234	10.587	1003.487	
26/11/2021 05:00	1252800	0.95	1276.227	10.587	1001.853	
26/11/2021 06:00	1256400	0.955	1275.696	10.587	1001.425	
26/11/2021 07:00	1260000	0.954	1275.776	10.587	1001.118	
26/11/2021 08:00	1263600	0.951	1276.072	10.587	1001.049	
26/11/2021 09:00	1267200	0.957	1275.455	10.587	1001.326	
26/11/2021 10:00	1270800	0.96	1275.182	10.641	1001.012	
26/11/2021 11:00	1274400	0.959	1275.326	10.587	1000.832	
26/11/2021 12:00	1278000	0.957	1275.456	10.587	1000.137	
26/11/2021 13:00	1281600	0.964	1274.808	10.587	1000.616	
26/11/2021 14:00	1285200	0.964	1274.832	10.587	1000.309	
26/11/2021 15:00	1288800	0.963	1274.91	10.587	999.835	
26/11/2021 16:00	1292400	0.965	1274.71	10.587	999.808	
26/11/2021 17:00	1296000	0.975	1273.734	10.587	1001.067	
26/11/2021 18:00	1299600	0.982	1273.033	10.587	1001.09	
26/11/2021 19:00	1303200	0.975	1273.776	10.587	1001.082	
26/11/2021 20:00	1306800	0.978	1273.402	10.587	1002.022	
26/11/2021 21:00	1310400	0.982	1273.002	10.587	1002.422	
26/11/2021 22:00	1314000	0.988	1272.494	10.587	1003.212	
26/11/2021 23:00	1317600	0.988	1272.501	10.587	1004.109	
27/11/2021 00:00	1321200	0.988	1272.41	10.587	1004.936	

WTP-BH002						
Date and Time	Elapsed Time (Seconds)	Corrected Level Depth To Water (mbgl)	Corrected Pressure (mBar)	Temperature (C)	Barometric Pressure (mBar)	Manual Dip Reading (mbgl)
27/11/2021 01:00	1324800	0.991	1272.2	10.641	1005.52	
27/11/2021 02:00	1328400	0.998	1271.514	10.587	1006.623	
27/11/2021 03:00	1332000	1.005	1270.822	10.587	1007.371	
27/11/2021 04:00	1335600	1.009	1270.427	10.641	1008.48	
27/11/2021 05:00	1339200	1.008	1270.471	10.587	1009.024	
27/11/2021 06:00	1342800	1.008	1270.515	10.587	1009.658	
27/11/2021 07:00	1346400	1.01	1270.324	10.587	1010.302	
27/11/2021 08:00	1350000	1.009	1270.42	10.587	1010.714	
27/11/2021 09:00	1353600	1.018	1269.477	10.587	1011.884	
27/11/2021 10:00	1357200	1.013	1269.988	10.587	1012.221	
27/11/2021 11:00	1360800	1.011	1270.225	10.587	1012.21	
27/11/2021 12:00	1364400	1.013	1269.971	10.587	1012.296	
27/11/2021 13:00	1368000	1.013	1270.032	10.641	1012.665	
27/11/2021 14:00	1371600	1.014	1269.94	10.587	1012.496	
27/11/2021 15:00	1375200	1.016	1269.669	10.587	1012.711	
27/11/2021 16:00	1378800	1.015	1269.775	10.641	1012.922	
27/11/2021 17:00	1382400	1.019	1269.408	10.641	1013.232	
27/11/2021 18:00	1386000	1.019	1269.374	10.587	1013.741	
27/11/2021 19:00	1389600	1.019	1269.454	10.587	1012.925	
27/11/2021 20:00	1393200	1.019	1269.399	10.641	1013.581	
27/11/2021 21:00	1396800	1.019	1269.419	10.587	1013.413	
27/11/2021 22:00	1400400	1.021	1269.178	10.587	1013.428	
27/11/2021 23:00	1404000	1.022	1269.11	10.587	1012.817	
28/11/2021 00:00	1407600	1.019	1269.389	10.587	1012.199	
28/11/2021 01:00	1411200	1.02	1269.301	10.587	1011.946	
28/11/2021 02:00	1414800	1.014	1269.941	10.641	1010.607	
28/11/2021 03:00	1418400	1.019	1269.451	10.641	1010.474	
28/11/2021 04:00	1422000	1.02	1269.331	10.641	1009.69	
28/11/2021 05:00	1425600	1.009	1270.442	10.587	1008.091	
28/11/2021 06:00	1429200	1.018	1269.513	10.587	1008.003	
28/11/2021 07:00	1432800	1.02	1269.28	10.587	1007.162	
28/11/2021 08:00	1436400	1.016	1269.717	10.587	1006.725	
28/11/2021 09:00	1440000	1.019	1269.395	10.587	1006.65	
28/11/2021 10:00	1443600	1.026	1268.748	10.587	1007.241	
28/11/2021 11:00	1447200	1.019	1269.394	10.587	1006.199	
28/11/2021 12:00	1450800	1.02	1269.306	10.587	1006.4	
28/11/2021 13:00	1454400	1.023	1268.993	10.587	1006.148	
28/11/2021 14:00	1458000	1.024	1268.971	10.587	1006	
28/11/2021 15:00	1461600	1.024	1268.966	10.587	1006.4	
28/11/2021 16:00	1465200	1.022	1269.143	10.587	1006.45	
28/11/2021 17:00	1468800	1.029	1268.466	10.587	1007.127	
28/11/2021 18:00	1472400	1.025	1268.839	10.587	1007.941	
28/11/2021 19:00	1476000	1.03	1268.358	10.587	1008.932	
28/11/2021 20:00	1479600	1.033	1268.002	10.587	1009.571	
28/11/2021 21:00	1483200	1.037	1267.65	10.587	1010.035	
28/11/2021 22:00	1486800	1.042	1267.204	10.587	1010.425	

WTP-BH002						
Date and Time	Elapsed Time (Seconds)	Corrected Level Depth To Water (mbgl)	Corrected Pressure (mBar)	Temperature (C)	Barometric Pressure (mBar)	Manual Dip Reading (mbgl)
28/11/2021 23:00	1490400	1.042	1267.177	10.587	1010.791	
29/11/2021 00:00	1494000	1.034	1267.929	10.587	1010.378	
29/11/2021 01:00	1497600	1.04	1267.385	10.587	1010.809	
29/11/2021 02:00	1501200	1.036	1267.748	10.587	1010.05	
29/11/2021 03:00	1504800	1.036	1267.735	10.641	1010.38	
29/11/2021 04:00	1508400	1.036	1267.762	10.587	1010.206	
29/11/2021 05:00	1512000	1.039	1267.502	10.587	1010.579	
29/11/2021 06:00	1515600	1.041	1267.299	10.641	1010.534	
29/11/2021 07:00	1519200	1.038	1267.535	10.587	1010.546	
29/11/2021 08:00	1522800	1.038	1267.525	10.587	1010.952	
29/11/2021 09:00	1526400	1.044	1266.949	10.587	1011.979	
29/11/2021 10:00	1530000	1.048	1266.573	10.587	1011.904	
29/11/2021 11:00	1533600	1.042	1267.131	10.587	1012.138	
29/11/2021 12:00	1537200	1.043	1267.074	10.587	1011.969	
29/11/2021 13:00	1540800	1.04	1267.369	10.587	1011.956	
29/11/2021 14:00	1544400	1.035	1267.855	10.587	1011.752	
29/11/2021 15:00	1548000	1.04	1267.402	10.587	1011.47	
29/11/2021 16:00	1551600	1.042	1267.212	10.587	1012.452	
29/11/2021 17:00	1555200	1.048	1266.571	10.587	1012.924	
29/11/2021 18:00	1558800	1.049	1266.496	10.587	1013.225	
29/11/2021 19:00	1562400	1.041	1267.282	10.587	1013.627	
29/11/2021 20:00	1566000	1.048	1266.614	10.587	1013.785	
29/11/2021 21:00	1569600	1.043	1267.062	10.587	1012.941	
29/11/2021 22:00	1573200	1.043	1267.086	10.587	1013.2	
29/11/2021 23:00	1576800	1.046	1266.75	10.587	1013.368	
30/11/2021 00:00	1580400	1.05	1266.395	10.587	1013.326	
30/11/2021 01:00	1584000	1.049	1266.441	10.587	1013.393	
30/11/2021 02:00	1587600	1.047	1266.668	10.587	1012.827	
30/11/2021 03:00	1591200	1.047	1266.653	10.587	1012.502	
30/11/2021 04:00	1594800	1.05	1266.401	10.587	1012.019	
30/11/2021 05:00	1598400	1.047	1266.69	10.587	1011.786	
30/11/2021 06:00	1602000	1.047	1266.666	10.587	1011.754	
30/11/2021 07:00	1605600	1.046	1266.793	10.587	1011.344	
30/11/2021 08:00	1609200	1.056	1265.785	10.587	1012.069	
30/11/2021 09:00	1612800	1.046	1266.804	10.587	1011.107	
30/11/2021 10:00	1616400	1.043	1267.094	10.587	1010.195	
30/11/2021 11:00	1620000	1.038	1267.547	10.587	1009.516	
30/11/2021 12:00	1623600	1.038	1267.548	10.587	1008.441	
30/11/2021 13:00	1627200	1.03	1268.381	10.641	1006.568	
30/11/2021 14:00	1630800	1.021	1269.243	10.641	1004.349	
30/11/2021 15:00	1634400	1.018	1269.51	10.587	1002.24	
30/11/2021 16:00	1638000	1.016	1269.743	10.587	999.859	
30/11/2021 17:00	1641600	1.01	1270.306	10.587	998.731	
30/11/2021 18:00	1645200	0.918	1279.281	10.587	998.065	
30/11/2021 19:00	1648800	0.777	1293.117	10.587	997.638	
30/11/2021 20:00	1652400	0.748	1295.933	10.587	998.445	

WTP-BH002						
Date and Time	Elapsed Time (Seconds)	Corrected Level Depth To Water (mbgl)	Corrected Pressure (mBar)	Temperature (C)	Barometric Pressure (mBar)	Manual Dip Reading (mbgl)
30/11/2021 21:00	1656000	0.733	1297.416	10.587	997.869	
30/11/2021 22:00	1659600	0.737	1297.072	10.587	999.062	
30/11/2021 23:00	1663200	0.74	1296.796	10.587	1000.074	
01/12/2021 00:00	1666800	0.737	1297.014	10.587	1000.876	
01/12/2021 01:00	1670400	0.738	1296.907	10.587	1000.983	
01/12/2021 02:00	1674000	0.736	1297.116	10.587	1001.907	
01/12/2021 03:00	1677600	0.742	1296.548	10.587	1002.418	
01/12/2021 04:00	1681200	0.734	1297.347	10.587	1002.242	
01/12/2021 05:00	1684800	0.744	1296.364	10.587	1002.999	
01/12/2021 06:00	1688400	0.737	1297.063	10.587	1002.924	
01/12/2021 07:00	1692000	0.733	1297.466	10.587	1002.974	
01/12/2021 08:00	1695600	0.724	1298.309	10.587	1002.979	
01/12/2021 09:00	1699200	0.727	1298	10.587	1003.686	
01/12/2021 10:00	1702800	0.718	1298.905	10.587	1004.538	
01/12/2021 11:00	1706400	0.726	1298.13	10.587	1004.973	
01/12/2021 12:00	1710000	0.716	1299.116	10.587	1005.517	
01/12/2021 13:00	1713600	0.712	1299.464	10.587	1005.282	
01/12/2021 14:00	1717200	0.713	1299.435	10.587	1005.708	
01/12/2021 15:00	1720800	0.704	1300.292	10.587	1006.098	
01/12/2021 16:00	1724400	0.704	1300.329	10.587	1006.856	
01/12/2021 17:00	1728000	0.705	1300.172	10.587	1007.976	
01/12/2021 18:00	1731600	0.705	1300.23	10.587	1009.279	
01/12/2021 19:00	1735200	0.705	1300.134	10.587	1010.226	
01/12/2021 20:00	1738800	0.701	1300.54	10.587	1011.125	
01/12/2021 21:00	1742400	0.697	1300.993	10.587	1011.806	
01/12/2021 22:00	1746000	0.701	1300.543	10.587	1012.199	
01/12/2021 23:00	1749600	0.693	1301.385	10.587	1012.832	
02/12/2021 00:00	1753200	0.688	1301.816	10.587	1012.856	
02/12/2021 01:00	1756800	0.69	1301.683	10.587	1012.932	
02/12/2021 02:00	1760400	0.693	1301.37	10.587	1013.074	
02/12/2021 03:00	1764000	0.69	1301.604	10.587	1013.294	
02/12/2021 04:00	1767600	0.683	1302.289	10.587	1013.291	
02/12/2021 05:00	1771200	0.686	1302.063	10.587	1013.913	
02/12/2021 06:00	1774800	0.685	1302.143	10.587	1014.23	
02/12/2021 07:00	1778400	0.675	1303.165	10.587	1013.436	
02/12/2021 08:00	1782000	0.679	1302.742	10.587	1014.709	
02/12/2021 09:00	1785600	0.68	1302.655	10.587	1014.854	
02/12/2021 10:00	1789200	0.684	1302.218	10.587	1015.064	
02/12/2021 11:00	1792800	0.673	1303.336	10.587	1014.626	
02/12/2021 12:00	1796400	0.675	1303.106	10.587	1014.402	
02/12/2021 13:00	1800000	0.67	1303.606	10.587	1013.618	
02/12/2021 14:00	1803600	0.673	1303.322	10.587	1012.597	
02/12/2021 15:00	1807200	0.675	1303.155	10.587	1011.913	
02/12/2021 16:00	1810800	0.669	1303.703	10.587	1010.458	
02/12/2021 17:00	1814400	0.67	1303.576	10.587	1009.79	
02/12/2021 18:00	1818000	0.662	1304.373	10.587	1008.029	

WTP-BH002						
Date and Time	Elapsed Time (Seconds)	Corrected Level Depth To Water (mbgl)	Corrected Pressure (mBar)	Temperature (C)	Barometric Pressure (mBar)	Manual Dip Reading (mbgl)
02/12/2021 19:00	1821600	0.667	1303.865	10.587	1006.892	
02/12/2021 20:00	1825200	0.659	1304.712	10.587	1005.761	
02/12/2021 21:00	1828800	0.651	1305.509	10.587	1003.944	
02/12/2021 22:00	1832400	0.625	1307.997	10.587	1002.987	
02/12/2021 23:00	1836000	0.609	1309.578	10.641	1002.576	
03/12/2021 00:00	1839600	0.61	1309.515	10.587	1003	
03/12/2021 01:00	1843200	0.602	1310.224	10.587	1002.518	
03/12/2021 02:00	1846800	0.612	1309.247	10.587	1002.361	
03/12/2021 03:00	1850400	0.607	1309.74	10.587	1002.209	
03/12/2021 04:00	1854000	0.603	1310.173	10.587	1002.286	
03/12/2021 05:00	1857600	0.608	1309.731	10.587	1001.876	
03/12/2021 06:00	1861200	0.61	1309.5	10.587	1001.995	
03/12/2021 07:00	1864800	0.614	1309.119	10.587	1002.15	
03/12/2021 08:00	1868400	0.616	1308.897	10.587	1002.031	
03/12/2021 09:00	1872000	0.611	1309.418	10.587	1001.622	
03/12/2021 10:00	1875600	0.608	1309.731	10.641	1001.006	
03/12/2021 11:00	1879200	0.612	1309.288	10.587	1000.562	
03/12/2021 12:00	1882800	0.612	1309.268	10.587	999.617	
03/12/2021 13:00	1886400	0.606	1309.85	10.587	998.526	
03/12/2021 14:00	1890000	0.626	1307.892	10.587	997.024	
03/12/2021 15:00	1893600	0.629	1307.6	10.587	996.071	
03/12/2021 16:00	1897200	0.623	1308.181	10.587	996.113	
03/12/2021 17:00	1900800	0.621	1308.394	10.587	995.842	
03/12/2021 18:00	1904400	0.627	1307.802	10.587	996.151	
03/12/2021 19:00	1908000	0.625	1307.998	10.587	995.501	
03/12/2021 20:00	1911600	0.624	1308.132	10.587	995.084	
03/12/2021 21:00	1915200	0.625	1308.019	10.587	994.914	
03/12/2021 22:00	1918800	0.622	1308.338	10.587	995.161	
03/12/2021 23:00	1922400	0.617	1308.807	10.587	995.599	
04/12/2021 00:00	1926000	0.617	1308.756	10.587	995.991	
04/12/2021 01:00	1929600	0.616	1308.916	10.587	996.397	
04/12/2021 02:00	1933200	0.615	1308.973	10.587	996.397	
04/12/2021 03:00	1936800	0.615	1308.98	10.587	996.276	
04/12/2021 04:00	1940400	0.607	1309.804	10.587	997.38	
04/12/2021 05:00	1944000	0.616	1308.871	10.587	997.407	
04/12/2021 06:00	1947600	0.608	1309.719	10.587	997.749	
04/12/2021 07:00	1951200	0.616	1308.883	10.587	998.188	
04/12/2021 08:00	1954800	0.614	1309.097	10.587	998.314	
04/12/2021 09:00	1958400	0.615	1308.969	10.587	998.895	
04/12/2021 10:00	1962000	0.608	1309.702	10.587	998.844	
04/12/2021 11:00	1965600	0.613	1309.16	10.641	999.761	
04/12/2021 12:00	1969200	0.612	1309.288	10.641	999.576	
04/12/2021 13:00	1972800	0.611	1309.365	10.587	999.691	
04/12/2021 14:00	1976400	0.616	1308.913	10.587	999.858	
04/12/2021 15:00	1980000	0.613	1309.23	10.587	1000.506	
04/12/2021 16:00	1983600	0.613	1309.187	10.587	1001.173	

WTP-BH002						
Date and Time	Elapsed Time (Seconds)	Corrected Level Depth To Water (mbgl)	Corrected Pressure (mBar)	Temperature (C)	Barometric Pressure (mBar)	Manual Dip Reading (mbgl)
04/12/2021 17:00	1987200	0.618	1308.702	10.587	1003.132	
04/12/2021 18:00	1990800	0.623	1308.242	10.587	1003.934	
04/12/2021 19:00	1994400	0.629	1307.639	10.587	1004.934	
04/12/2021 20:00	1998000	0.624	1308.149	10.587	1005.842	
04/12/2021 21:00	2001600	0.63	1307.52	10.587	1006.811	
04/12/2021 22:00	2005200	0.628	1307.742	10.587	1007.894	
04/12/2021 23:00	2008800	0.627	1307.784	10.587	1008.363	
05/12/2021 00:00	2012400	0.634	1307.182	10.587	1009.646	
05/12/2021 01:00	2016000	0.642	1306.325	10.587	1010.332	
05/12/2021 02:00	2019600	0.635	1307.042	10.587	1009.842	
05/12/2021 03:00	2023200	0.632	1307.365	10.587	1011.051	
05/12/2021 04:00	2026800	0.634	1307.164	10.587	1011.707	
05/12/2021 05:00	2030400	0.645	1306.016	10.587	1012.514	
05/12/2021 06:00	2034000	0.645	1306.094	10.587	1013.004	
05/12/2021 07:00	2037600	0.65	1305.615	10.587	1013.824	
05/12/2021 08:00	2041200	0.644	1306.174	10.587	1014.116	
05/12/2021 09:00	2044800	0.647	1305.866	10.587	1014.765	
05/12/2021 10:00	2048400	0.642	1306.379	10.587	1014.422	
05/12/2021 11:00	2052000	0.647	1305.843	10.587	1015.298	
05/12/2021 12:00	2055600	0.639	1306.668	10.587	1014.984	
05/12/2021 13:00	2059200	0.643	1306.208	10.641	1014.912	
05/12/2021 14:00	2062800	0.649	1305.686	10.587	1014.547	
05/12/2021 15:00	2066400	0.649	1305.682	10.587	1014.381	
05/12/2021 16:00	2070000	0.639	1306.691	10.587	1013.598	
05/12/2021 17:00	2073600	0.652	1305.353	10.587	1013.802	
05/12/2021 18:00	2077200	0.648	1305.778	10.587	1013.094	
05/12/2021 19:00	2080800	0.647	1305.912	10.587	1012.959	
05/12/2021 20:00	2084400	0.655	1305.093	10.587	1012.131	
05/12/2021 21:00	2088000	0.653	1305.247	10.587	1011.183	
05/12/2021 22:00	2091600	0.656	1304.97	10.587	1009.474	
05/12/2021 23:00	2095200	0.648	1305.774	10.587	1008.103	
06/12/2021 00:00	2098800	0.656	1304.949	10.587	1006.773	
06/12/2021 01:00	2102400	0.659	1304.674	10.641	1006.006	
06/12/2021 02:00	2106000	0.654	1305.203	10.587	1005.384	
06/12/2021 03:00	2109600	0.643	1306.239	10.587	1004.801	
06/12/2021 04:00	2113200	0.643	1306.27	10.587	1004.033	
06/12/2021 05:00	2116800	0.629	1307.599	10.587	1002.988	
06/12/2021 06:00	2120400	0.629	1307.634	10.587	1003.293	
06/12/2021 07:00	2124000	0.623	1308.181	10.587	1003.37	
06/12/2021 08:00	2127600	0.625	1308.002	10.587	1002.982	
06/12/2021 09:00	2131200	0.624	1308.073	10.641	1002.946	
06/12/2021 10:00	2134800	0.636	1306.919	10.587	1004.519	
06/12/2021 11:00	2138400	0.619	1308.57	10.587	1003.436	
06/12/2021 12:00	2142000	0.626	1307.909	10.587	1003.132	
06/12/2021 13:00	2145600	0.619	1308.604	10.587	1002.606	
06/12/2021 14:00	2149200	0.618	1308.684	10.587	1002.697	

WTP-BH002						
Date and Time	Elapsed Time (Seconds)	Corrected Level Depth To Water (mbgl)	Corrected Pressure (mBar)	Temperature (C)	Barometric Pressure (mBar)	Manual Dip Reading (mbgl)
06/12/2021 15:00	2152800	0.612	1309.264	10.587	1002.855	
06/12/2021 16:00	2156400	0.615	1309.006	10.587	1003.566	
06/12/2021 17:00	2160000	0.603	1310.218	10.587	1002.979	
06/12/2021 18:00	2163600	0.612	1309.313	10.587	1003.997	
06/12/2021 19:00	2167200	0.613	1309.177	10.587	1004.53	
06/12/2021 20:00	2170800	0.614	1309.132	10.587	1005.199	
06/12/2021 21:00	2174400	0.614	1309.053	10.587	1004.881	
06/12/2021 22:00	2178000	0.61	1309.476	10.587	1003.834	
06/12/2021 23:00	2181600	0.601	1310.394	10.587	1001.782	
07/12/2021 00:00	2185200	0.605	1310.027	10.587	1000.333	
07/12/2021 01:00	2188800	0.601	1310.376	10.587	998.737	
07/12/2021 02:00	2192400	0.593	1311.185	10.587	995.942	
07/12/2021 03:00	2196000	0.599	1310.533	10.641	992.832	
07/12/2021 04:00	2199600	0.59	1311.483	10.587	987.314	
07/12/2021 05:00	2203200	0.581	1312.348	10.587	981.972	
07/12/2021 06:00	2206800	0.564	1313.996	10.587	977.268	
07/12/2021 07:00	2210400	0.526	1317.693	10.587	971.42	
07/12/2021 08:00	2214000	0.526	1317.705	10.641	969.179	
07/12/2021 09:00	2217600	0.518	1318.47	10.641	965.698	
07/12/2021 10:00	2221200	0.527	1317.644	10.641	962.96	
07/12/2021 11:00	2224800	0.535	1316.873	10.587	960.7	
07/12/2021 12:00	2228400	0.531	1317.256	10.587	958.281	
07/12/2021 13:00	2232000	0.532	1317.17	10.587	957.631	
07/12/2021 14:00	2235600	0.518	1318.498	10.587	957.604	
07/12/2021 15:00	2239200	0.519	1318.422	10.641	957.941	
07/12/2021 16:00	2242800	0.504	1319.889	10.587	961.076	
07/12/2021 17:00	2246400	0.472	1322.989	10.587	962.445	
07/12/2021 18:00	2250000	0.456	1324.589	10.641	965.69	
07/12/2021 19:00	2253600	0.471	1323.121	10.587	969.502	
07/12/2021 20:00	2257200	0.51	1319.305	10.587	971.223	
07/12/2021 21:00	2260800	0.531	1317.249	10.587	972.6	
07/12/2021 22:00	2264400	0.547	1315.624	10.587	974.62	
07/12/2021 23:00	2268000	0.549	1315.432	10.587	976.172	
08/12/2021 00:00	2271600	0.543	1316.093	10.587	976.87	
08/12/2021 01:00	2275200	0.552	1315.169	10.587	978.813	
08/12/2021 02:00	2278800	0.546	1315.773	10.587	979.284	
08/12/2021 03:00	2282400	0.555	1314.834	10.587	981.527	
08/12/2021 04:00	2286000	0.557	1314.686	10.587	982.354	
08/12/2021 05:00	2289600	0.561	1314.255	10.587	983.579	
08/12/2021 06:00	2293200	0.557	1314.675	10.587	984.348	
08/12/2021 07:00	2296800	0.561	1314.283	10.587	985.647	
08/12/2021 08:00	2300400	0.565	1313.916	10.587	986.58	
08/12/2021 09:00	2304000	0.562	1314.184	10.587	987.446	
08/12/2021 10:00	2307600	0.57	1313.446	10.587	989.091	
08/12/2021 11:00	2311200	0.561	1314.263	10.587	989.576	
08/12/2021 12:00	2314800	0.568	1313.644	10.587	990.479	

WTP-BH002						
Date and Time	Elapsed Time (Seconds)	Corrected Level Depth To Water (mbgl)	Corrected Pressure (mBar)	Temperature (C)	Barometric Pressure (mBar)	Manual Dip Reading (mbgl)
08/12/2021 13:00	2318400	0.567	1313.745	10.641	991.49	
08/12/2021 14:00	2322000	0.571	1313.355	10.587	992.469	
08/12/2021 15:00	2325600	0.572	1313.226	10.641	993.086	
08/12/2021 16:00	2329200	0.573	1313.086	10.587	994.325	
08/12/2021 17:00	2332800	0.579	1312.564	10.587	995.472	
08/12/2021 18:00	2336400	0.579	1312.548	10.587	996.11	
08/12/2021 19:00	2340000	0.582	1312.205	10.587	997.247	
08/12/2021 20:00	2343600	0.574	1312.986	10.587	997.374	
08/12/2021 21:00	2347200	0.581	1312.316	10.587	997.817	
08/12/2021 22:00	2350800	0.573	1313.15	10.587	997.778	
08/12/2021 23:00	2354400	0.576	1312.772	10.587	998.439	
09/12/2021 00:00	2358000	0.578	1312.593	10.587	998.448	
09/12/2021 01:00	2361600	0.584	1312.076	10.587	998.568	
09/12/2021 02:00	2365200	0.584	1312.007	10.587	998.41	
09/12/2021 03:00	2368800	0.581	1312.286	10.587	997.733	
09/12/2021 04:00	2372400	0.581	1312.364	10.587	997.825	
09/12/2021 05:00	2376000	0.585	1311.978	10.587	997.248	
09/12/2021 06:00	2379600	0.587	1311.695	10.587	996.681	
09/12/2021 07:00	2383200	0.575	1312.961	10.587	994.96	
09/12/2021 08:00	2386800	0.579	1312.552	10.587	994.122	
09/12/2021 09:00	2390400	0.582	1312.25	10.587	993.518	
09/12/2021 10:00	2394000	0.56	1314.363	10.587	992.652	
09/12/2021 11:00	2397600	0.546	1315.722	10.587	991.916	
09/12/2021 12:00	2401200	0.551	1315.294	10.641	990.734	
09/12/2021 13:00	2404800	0.548	1315.556	10.587	989.928	
09/12/2021 14:00	2408400	0.56	1314.382	10.587	990.195	
09/12/2021 15:00	2412000	0.56	1314.388	10.587	990.303	
09/12/2021 16:00	2415600	0.568	1313.632	10.587	990.719	
09/12/2021 17:00	2419200	0.571	1313.348	10.641	991.603	
09/12/2021 18:00	2422800	0.566	1313.777	10.587	991.991	
09/12/2021 19:00	2426400	0.569	1313.55	10.641	992.479	
09/12/2021 20:00	2430000	0.569	1313.53	10.587	992.974	
09/12/2021 21:00	2433600	0.578	1312.624	10.641	993.802	
09/12/2021 22:00	2437200	0.576	1312.773	10.641	993.767	
09/12/2021 23:00	2440800	0.578	1312.642	10.587	993.919	
10/12/2021 00:00	2444400	0.578	1312.61	10.641	994.326	
10/12/2021 01:00	2448000	0.584	1312.046	10.587	994.799	
10/12/2021 02:00	2451600	0.583	1312.086	10.641	995.814	
10/12/2021 03:00	2455200	0.584	1311.996	10.587	996.549	
10/12/2021 04:00	2458800	0.592	1311.281	10.587	997.661	
10/12/2021 05:00	2462400	0.597	1310.797	10.587	998.315	
10/12/2021 06:00	2466000	0.595	1310.938	10.587	998.457	
10/12/2021 07:00	2469600	0.593	1311.196	10.641	999.086	
10/12/2021 08:00	2473200	0.596	1310.83	10.641	1000.076	
10/12/2021 09:00	2476800	0.586	1311.827	10.587	1000.746	
10/12/2021 10:00	2480400	0.595	1310.913	10.641	1001.979	

WTP-BH002						
Date and Time	Elapsed Time (Seconds)	Corrected Level Depth To Water (mbgl)	Corrected Pressure (mBar)	Temperature (C)	Barometric Pressure (mBar)	Manual Dip Reading (mbgl)
10/12/2021 11:00	2484000	0.593	1311.199	10.587	1002.735	
10/12/2021 12:00	2487600	0.591	1311.392	10.587	1002.542	
10/12/2021 13:00	2491200	0.583	1312.109	10.641	1002.994	
10/12/2021 14:00	2494800	0.581	1312.323	10.587	1003.143	
10/12/2021 15:00	2498400	0.595	1310.91	10.641	1004.138	
10/12/2021 16:00	2502000	0.586	1311.796	10.587	1004.238	
10/12/2021 17:00	2505600	0.592	1311.226	10.587	1004.976	
10/12/2021 18:00	2509200	0.594	1311.059	10.587	1005.711	
10/12/2021 19:00	2512800	0.606	1309.859	10.641	1006.891	
10/12/2021 20:00	2516400	0.6	1310.487	10.587	1006.908	
10/12/2021 21:00	2520000	0.597	1310.734	10.587	1006.889	
10/12/2021 22:00	2523600	0.601	1310.394	10.587	1007.569	
10/12/2021 23:00	2527200	0.604	1310.034	10.587	1007.19	
11/12/2021 00:00	2530800	0.611	1309.419	10.587	1007.919	
11/12/2021 01:00	2534400	0.605	1309.983	10.587	1007.412	
11/12/2021 02:00	2538000	0.598	1310.663	10.587	1006.449	
11/12/2021 03:00	2541600	0.607	1309.78	10.587	1005.969	
11/12/2021 04:00	2545200	0.604	1310.065	10.587	1005.571	
11/12/2021 05:00	2548800	0.612	1309.335	10.641	1005.428	
11/12/2021 06:00	2552400	0.612	1309.295	10.641	1004.902	
11/12/2021 07:00	2556000	0.611	1309.396	10.587	1004.538	
11/12/2021 08:00	2559600	0.61	1309.478	10.587	1004.74	
11/12/2021 09:00	2563200	0.612	1309.274	10.587	1004.377	
11/12/2021 10:00	2566800	0.61	1309.465	10.641	1004.221	
11/12/2021 11:00	2570400	0.612	1309.246	10.587	1004.291	
11/12/2021 12:00	2574000	0.612	1309.297	10.641	1004.162	
11/12/2021 13:00	2577600	0.605	1309.93	10.587	1004.06	
11/12/2021 14:00	2581200	0.608	1309.674	10.587	1004.033	
11/12/2021 15:00	2584800	0.615	1309.028	10.587	1004.395	
11/12/2021 16:00	2588400	0.611	1309.408	10.587	1004.242	
11/12/2021 17:00	2592000	0.602	1310.298	10.641	1004.522	
11/12/2021 18:00	2595600	0.601	1310.353	10.641	1005.092	
11/12/2021 19:00	2599200	0.598	1310.628	10.641	1005.498	
11/12/2021 20:00	2602800	0.608	1309.713	10.587	1005.866	
11/12/2021 21:00	2606400	0.614	1309.063	10.587	1006.573	
11/12/2021 22:00	2610000	0.615	1309.026	10.641	1006.419	
11/12/2021 23:00	2613600	0.613	1309.149	10.641	1006.977	
12/12/2021 00:00	2617200	0.616	1308.916	10.587	1007.06	
12/12/2021 01:00	2620800	0.61	1309.515	10.587	1006.576	
12/12/2021 02:00	2624400	0.624	1308.128	10.587	1007.394	
12/12/2021 03:00	2628000	0.624	1308.077	10.587	1007.219	
12/12/2021 04:00	2631600	0.622	1308.319	10.587	1006.976	
12/12/2021 05:00	2635200	0.621	1308.37	10.587	1006.642	
12/12/2021 06:00	2638800	0.627	1307.84	10.587	1006.718	
12/12/2021 07:00	2642400	0.627	1307.778	10.641	1005.908	
12/12/2021 08:00	2646000	0.624	1308.124	10.587	1005.356	

WTP-BH002						
Date and Time	Elapsed Time (Seconds)	Corrected Level Depth To Water (mbgl)	Corrected Pressure (mBar)	Temperature (C)	Barometric Pressure (mBar)	Manual Dip Reading (mbgl)
12/12/2021 09:00	2649600	0.62	1308.469	10.587	1004.784	
12/12/2021 10:00	2653200	0.634	1307.168	10.641	1005.212	
12/12/2021 11:00	2656800	0.631	1307.463	10.587	1005.053	
12/12/2021 12:00	2660400	0.63	1307.493	10.587	1004.341	
12/12/2021 13:00	2664000	0.633	1307.199	10.587	1003.388	
12/12/2021 14:00	2667600	0.626	1307.923	10.587	1002.152	
12/12/2021 15:00	2671200	0.632	1307.331	10.641	1001.477	
12/12/2021 16:00	2674800	0.635	1307.019	10.641	1000.37	
12/12/2021 17:00	2678400	0.623	1308.263	10.587	998.979	
12/12/2021 18:00	2682000	0.641	1306.431	10.587	999.959	
12/12/2021 19:00	2685600	0.634	1307.135	10.587	1000.673	
12/12/2021 20:00	2689200	0.644	1306.166	10.587	1004.364	
12/12/2021 21:00	2692800	0.642	1306.342	10.587	1006.117	
12/12/2021 22:00	2696400	0.655	1305.109	10.587	1008.03	
12/12/2021 23:00	2700000	0.655	1305.072	10.587	1009.089	
13/12/2021 00:00	2703600	0.648	1305.733	10.587	1009.505	
13/12/2021 01:00	2707200	0.647	1305.848	10.641	1010.56	
13/12/2021 02:00	2710800	0.656	1304.995	10.587	1011.208	
13/12/2021 03:00	2714400	0.655	1305.074	10.641	1011.733	
13/12/2021 04:00	2718000	0.658	1304.801	10.641	1012.289	
13/12/2021 05:00	2721600	0.665	1304.138	10.587	1012.689	
13/12/2021 06:00	2725200	0.664	1304.173	10.587	1013.222	
13/12/2021 07:00	2728800	0.663	1304.32	10.641	1013.621	
13/12/2021 08:00	2732400	0.665	1304.094	10.641	1014.302	
13/12/2021 09:00	2736000	0.661	1304.54	10.587	1014.955	
13/12/2021 10:00	2739600	0.661	1304.537	10.641	1015.504	
13/12/2021 11:00	2743200	0.665	1304.1	10.641	1016.055	
13/12/2021 12:00	2746800	0.668	1303.78	10.641	1016.319	
13/12/2021 13:00	2750400	0.666	1303.993	10.587	1015.503	
13/12/2021 14:00	2754000	0.669	1303.74	10.587	1015.131	
13/12/2021 15:00	2757600	0.674	1303.268	10.641	1015.298	
13/12/2021 16:00	2761200	0.67	1303.637	10.641	1015.327	
13/12/2021 17:00	2764800	0.674	1303.247	10.587	1016.645	
13/12/2021 18:00	2768400	0.677	1302.968	10.641	1017.131	
13/12/2021 19:00	2772000	0.687	1301.954	10.587	1017.939	
13/12/2021 20:00	2775600	0.687	1301.906	10.587	1018.327	
13/12/2021 21:00	2779200	0.69	1301.649	10.587	1018.471	
13/12/2021 22:00	2782800	0.701	1300.532	10.587	1019.02	
13/12/2021 23:00	2786400	0.683	1302.372	10.587	1018.372	
14/12/2021 00:00	2790000	0.693	1301.328	10.587	1018.621	
14/12/2021 01:00	2793600	0.696	1301.032	10.587	1018.52	
14/12/2021 02:00	2797200	0.698	1300.869	10.587	1018.57	
14/12/2021 03:00	2800800	0.693	1301.323	10.587	1018.57	
14/12/2021 04:00	2804400	0.694	1301.293	10.641	1018.521	
14/12/2021 05:00	2808000	0.708	1299.935	10.587	1018.823	
14/12/2021 06:00	2811600	0.696	1301.063	10.587	1018.773	

WTP-BH002						
Date and Time	Elapsed Time (Seconds)	Corrected Level Depth To Water (mbgl)	Corrected Pressure (mBar)	Temperature (C)	Barometric Pressure (mBar)	Manual Dip Reading (mbgl)
14/12/2021 07:00	2815200	0.704	1300.29	10.587	1018.978	
14/12/2021 08:00	2818800	0.706	1300.105	10.587	1018.88	
14/12/2021 09:00	2822400	0.711	1299.615	10.587	1018.971	
14/12/2021 10:00	2826000	0.703	1300.414	10.641	1018.833	
14/12/2021 11:00	2829600	0.704	1300.292	10.641	1018.615	
14/12/2021 12:00	2833200	0.704	1300.281	10.587	1018.305	
14/12/2021 13:00	2836800	0.704	1300.292	10.641	1018.103	
14/12/2021 14:00	2840400	0.709	1299.803	10.587	1017.933	
14/12/2021 15:00	2844000	0.703	1300.335	10.641	1017.379	
14/12/2021 16:00	2847600	0.703	1300.385	10.641	1017.328	
14/12/2021 17:00	2851200	0.698	1300.893	10.641	1016.878	
14/12/2021 18:00	2854800	0.71	1299.691	10.587	1017.194	
14/12/2021 19:00	2858400	0.719	1298.791	10.587	1017.526	
14/12/2021 20:00	2862000	0.716	1299.114	10.641	1017.749	
14/12/2021 21:00	2865600	0.727	1298.021	10.641	1018.728	
14/12/2021 22:00	2869200	0.724	1298.318	10.641	1018.546	
14/12/2021 23:00	2872800	0.728	1297.931	10.641	1018.761	
15/12/2021 00:00	2876400	0.723	1298.46	10.641	1018.233	
15/12/2021 01:00	2880000	0.725	1298.241	10.587	1018.53	
15/12/2021 02:00	2883600	0.722	1298.492	10.587	1018.165	
15/12/2021 03:00	2887200	0.727	1298.033	10.641	1019	
15/12/2021 04:00	2890800	0.737	1297.03	10.587	1019.628	
15/12/2021 05:00	2894400	0.736	1297.129	10.587	1019.585	
15/12/2021 06:00	2898000	0.741	1296.694	10.587	1020.134	
15/12/2021 07:00	2901600	0.738	1296.987	10.641	1020.387	
15/12/2021 08:00	2905200	0.744	1296.372	10.587	1020.739	
15/12/2021 09:00	2908800	0.748	1295.955	10.641	1021.363	
15/12/2021 10:00	2912400	0.751	1295.684	10.587	1021.994	
15/12/2021 11:00	2916000	0.741	1296.677	10.641	1022.456	
15/12/2021 12:00	2919600	0.75	1295.729	10.587	1022.631	
15/12/2021 13:00	2923200	0.749	1295.918	10.641	1022.249	
15/12/2021 14:00	2926800	0.744	1296.352	10.641	1022.269	
15/12/2021 15:00	2930400	0.747	1296.074	10.641	1022.321	
15/12/2021 16:00	2934000	0.751	1295.667	10.587	1022.863	
15/12/2021 17:00	2937600	0.752	1295.598	10.587	1022.932	
15/12/2021 18:00	2941200	0.757	1295.125	10.587	1023.86	
15/12/2021 19:00	2944800	0.75	1295.809	10.641	1024.403	
15/12/2021 20:00	2948400	0.753	1295.525	10.641	1025.198	
15/12/2021 21:00	2952000	0.762	1294.582	10.587	1025.423	
15/12/2021 22:00	2955600	0.756	1295.222	10.641	1025.842	
15/12/2021 23:00	2959200	0.755	1295.289	10.641	1026.115	
16/12/2021 00:00	2962800	0.758	1295.025	10.641	1026.379	
16/12/2021 01:00	2966400	0.765	1294.302	10.641	1026.874	
16/12/2021 02:00	2970000	0.769	1293.93	10.641	1027.02	
16/12/2021 03:00	2973600	0.764	1294.364	10.641	1027.609	
16/12/2021 04:00	2977200	0.768	1294.031	10.641	1028.054	

WTP-BH002						
Date and Time	Elapsed Time (Seconds)	Corrected Level Depth To Water (mbgl)	Corrected Pressure (mBar)	Temperature (C)	Barometric Pressure (mBar)	Manual Dip Reading (mbgl)
16/12/2021 05:00	2980800	0.766	1294.255	10.641	1028.229	
16/12/2021 06:00	2984400	0.773	1293.482	10.641	1028.603	
16/12/2021 07:00	2988000	0.77	1293.861	10.641	1028.964	
16/12/2021 08:00	2991600	0.768	1294.038	10.641	1029.41	
16/12/2021 09:00	2995200	0.777	1293.136	10.641	1030.426	
16/12/2021 10:00	2998800	0.776	1293.194	10.587	1031.071	
16/12/2021 11:00	3002400	0.772	1293.611	10.641	1031.88	
16/12/2021 12:00	3006000	0.776	1293.2	10.587	1031.803	
16/12/2021 13:00	3009600	0.775	1293.355	10.641	1031.57	
16/12/2021 14:00	3013200	0.781	1292.7	10.587	1031.451	
16/12/2021 15:00	3016800	0.77	1293.783	10.641	1031.483	
16/12/2021 16:00	3020400	0.78	1292.813	10.587	1031.963	
16/12/2021 17:00	3024000	0.778	1292.99	10.587	1031.842	
16/12/2021 18:00	3027600	0.774	1293.461	10.587	1032.052	
16/12/2021 19:00	3031200	0.781	1292.73	10.587	1032.783	
16/12/2021 20:00	3034800	0.775	1293.329	10.587	1032.525	
16/12/2021 21:00	3038400	0.788	1292.018	10.587	1033.041	
16/12/2021 22:00	3042000	0.796	1291.263	10.641	1033.605	
16/12/2021 23:00	3045600	0.798	1291.077	10.587	1033.699	
17/12/2021 00:00	3049200	0.802	1290.643	10.587	1034.53	
17/12/2021 01:00	3052800	0.791	1291.713	10.587	1033.914	
17/12/2021 02:00	3056400	0.795	1291.327	10.641	1034.109	
17/12/2021 03:00	3060000	0.805	1290.41	10.587	1034.706	
17/12/2021 04:00	3063600	0.809	1289.988	10.587	1034.504	
17/12/2021 05:00	3067200	0.806	1290.322	10.587	1034.454	
17/12/2021 06:00	3070800	0.802	1290.69	10.641	1034.404	
17/12/2021 07:00	3074400	0.804	1290.443	10.641	1034.709	
17/12/2021 08:00	3078000	0.799	1291.003	10.587	1033.773	
17/12/2021 09:00	3081600	0.814	1289.477	10.641	1034.425	
17/12/2021 10:00	3085200	0.811	1289.766	10.587	1034.612	
17/12/2021 11:00	3088800	0.803	1290.624	10.641	1034.357	
17/12/2021 12:00	3092400	0.808	1290.044	10.641	1034.256	
17/12/2021 13:00	3096000	0.812	1289.668	10.641	1033.837	
17/12/2021 14:00	3099600	0.812	1289.719	10.641	1033.502	
17/12/2021 15:00	3103200	0.804	1290.515	10.587	1033.182	
17/12/2021 16:00	3106800	0.815	1289.375	10.587	1033.186	
17/12/2021 17:00	3110400	0.809	1289.957	10.641	1032.639	
17/12/2021 18:00	3114000	0.82	1288.946	10.587	1033.672	
17/12/2021 19:00	3117600	0.822	1288.766	10.641	1033.718	
17/12/2021 20:00	3121200	0.822	1288.755	10.641	1033.501	
17/12/2021 21:00	3124800	0.823	1288.647	10.587	1033.688	
17/12/2021 22:00	3128400	0.824	1288.548	10.641	1033.537	
17/12/2021 23:00	3132000	0.833	1287.686	10.641	1033.888	
18/12/2021 00:00	3135600	0.831	1287.809	10.641	1033.141	
18/12/2021 01:00	3139200	0.833	1287.623	10.641	1033.553	
18/12/2021 02:00	3142800	0.834	1287.505	10.587	1032.784	

WTP-BH002						
Date and Time	Elapsed Time (Seconds)	Corrected Level Depth To Water (mbgl)	Corrected Pressure (mBar)	Temperature (C)	Barometric Pressure (mBar)	Manual Dip Reading (mbgl)
18/12/2021 03:00	3146400	0.84	1286.975	10.641	1032.668	
18/12/2021 04:00	3150000	0.839	1287.081	10.641	1032.506	
18/12/2021 05:00	3153600	0.838	1287.172	10.587	1032.153	
18/12/2021 06:00	3157200	0.843	1286.654	10.641	1032.479	
18/12/2021 07:00	3160800	0.848	1286.135	10.587	1032.451	
18/12/2021 08:00	3164400	0.851	1285.913	10.587	1032.39	
18/12/2021 09:00	3168000	0.855	1285.461	10.641	1032.764	
18/12/2021 10:00	3171600	0.859	1285.058	10.641	1032.94	
18/12/2021 11:00	3175200	0.85	1285.95	10.587	1032.807	
18/12/2021 12:00	3178800	0.855	1285.484	10.641	1032.4	
18/12/2021 13:00	3182400	0.856	1285.424	10.587	1031.858	
18/12/2021 14:00	3186000	0.858	1285.184	10.641	1031.679	
18/12/2021 15:00	3189600	0.857	1285.295	10.641	1031.113	
18/12/2021 16:00	3193200	0.864	1284.635	10.587	1031.284	
18/12/2021 17:00	3196800	0.866	1284.39	10.641	1031.508	
18/12/2021 18:00	3200400	0.872	1283.847	10.641	1031.484	
18/12/2021 19:00	3204000	0.87	1284.047	10.641	1031.624	
18/12/2021 20:00	3207600	0.873	1283.761	10.641	1031.967	
18/12/2021 21:00	3211200	0.876	1283.391	10.641	1031.996	
18/12/2021 22:00	3214800	0.877	1283.308	10.641	1031.852	
18/12/2021 23:00	3218400	0.887	1282.392	10.641	1032.031	
19/12/2021 00:00	3222000	0.878	1283.251	10.587	1031.705	
19/12/2021 01:00	3225600	0.881	1282.907	10.641	1031.686	
19/12/2021 02:00	3229200	0.888	1282.239	10.587	1031.524	
19/12/2021 03:00	3232800	0.894	1281.714	10.587	1031.369	
19/12/2021 04:00	3236400	0.886	1282.456	10.641	1030.662	
19/12/2021 05:00	3240000	0.904	1280.716	10.641	1031.211	
19/12/2021 06:00	3243600	0.896	1281.506	10.641	1030.704	
19/12/2021 07:00	3247200	0.904	1280.733	10.641	1030.853	
19/12/2021 08:00	3250800	0.898	1281.315	10.587	1030.35	
19/12/2021 09:00	3254400	0.9	1281.086	10.587	1030.805	
19/12/2021 10:00	3258000	0.903	1280.808	10.641	1030.778	
19/12/2021 11:00	3261600	0.907	1280.393	10.641	1030.853	
19/12/2021 12:00	3265200	0.905	1280.609	10.587	1029.807	
19/12/2021 13:00	3268800	0.9	1281.096	10.587	1028.583	
19/12/2021 14:00	3272400	0.9	1281.099	10.641	1027.481	
19/12/2021 15:00	3276000	0.905	1280.602	10.641	1027.241	
19/12/2021 16:00	3279600	0.904	1280.718	10.641	1027.182	
19/12/2021 17:00	3283200	0.912	1279.874	10.587	1027.31	
19/12/2021 18:00	3286800	0.908	1280.276	10.587	1026.795	
19/12/2021 19:00	3290400	0.915	1279.617	10.641	1026.64	
19/12/2021 20:00	3294000	0.917	1279.44	10.641	1026.872	
19/12/2021 21:00	3297600	0.918	1279.359	10.641	1026.5	
19/12/2021 22:00	3301200	0.914	1279.703	10.641	1026.326	
19/12/2021 23:00	3304800	0.909	1280.205	10.641	1025.427	
20/12/2021 00:00	3308400	0.919	1279.206	10.641	1025.69	

WTP-BH002						
Date and Time	Elapsed Time (Seconds)	Corrected Level Depth To Water (mbgl)	Corrected Pressure (mBar)	Temperature (C)	Barometric Pressure (mBar)	Manual Dip Reading (mbgl)
20/12/2021 01:00	3312000	0.915	1279.611	10.641	1025	
20/12/2021 02:00	3315600	0.922	1278.971	10.641	1024.791	
20/12/2021 03:00	3319200	0.919	1279.265	10.587	1024.405	
20/12/2021 04:00	3322800	0.922	1278.958	10.641	1024.124	
20/12/2021 05:00	3326400	0.92	1279.088	10.641	1023.484	
20/12/2021 06:00	3330000	0.92	1279.075	10.587	1023.801	
20/12/2021 07:00	3333600	0.927	1278.478	10.587	1023.492	
20/12/2021 08:00	3337200	0.928	1278.314	10.641	1023.464	
20/12/2021 09:00	3340800	0.929	1278.216	10.641	1023.392	
20/12/2021 10:00	3344400	0.926	1278.531	10.641	1023.02	
20/12/2021 11:00	3348000	0.935	1277.685	10.587	1023.378	
20/12/2021 12:00	3351600	0.936	1277.525	10.641	1023.063	
20/12/2021 13:00	3355200	0.939	1277.261	10.641	1022.421	
20/12/2021 14:00	3358800	0.934	1277.761	10.641	1021.693	
20/12/2021 15:00	3362400	0.931	1278.032	10.587	1021.048	
20/12/2021 16:00	3366000	0.945	1276.704	10.587	1021.129	
20/12/2021 17:00	3369600	0.943	1276.857	10.641	1020.898	
20/12/2021 18:00	3373200	0.945	1276.633	10.587	1021.087	
20/12/2021 19:00	3376800	0.947	1276.491	10.641	1021.264	
20/12/2021 20:00	3380400	0.946	1276.524	10.641	1020.495	
20/12/2021 21:00	3384000	0.943	1276.842	10.641	1020.233	
20/12/2021 22:00	3387600	0.944	1276.754	10.641	1019.982	
20/12/2021 23:00	3391200	0.952	1276.028	10.641	1019.631	
21/12/2021 00:00	3394800	0.949	1276.25	10.587	1019.431	
21/12/2021 01:00	3398400	0.952	1276.001	10.641	1018.98	
21/12/2021 02:00	3402000	0.952	1276.001	10.587	1018.434	
21/12/2021 03:00	3405600	0.953	1275.846	10.641	1017.832	
21/12/2021 04:00	3409200	0.953	1275.894	10.641	1017.387	
21/12/2021 05:00	3412800	0.956	1275.572	10.641	1017.142	
21/12/2021 06:00	3416400	0.951	1276.069	10.641	1016.758	
21/12/2021 07:00	3420000	0.951	1276.086	10.641	1016.062	
21/12/2021 08:00	3423600	0.961	1275.116	10.587	1016.375	
21/12/2021 09:00	3427200	0.957	1275.473	10.587	1016.13	
21/12/2021 10:00	3430800	0.955	1275.666	10.641	1016.086	
21/12/2021 11:00	3434400	0.961	1275.075	10.641	1016.337	
21/12/2021 12:00	3438000	0.959	1275.267	10.641	1015.296	
21/12/2021 13:00	3441600	0.961	1275.15	10.641	1014.393	
21/12/2021 14:00	3445200	0.957	1275.523	10.641	1013.456	
21/12/2021 15:00	3448800	0.963	1274.937	10.641	1013.305	
21/12/2021 16:00	3452400	0.963	1274.921	10.641	1013.491	
21/12/2021 17:00	3456000	0.969	1274.317	10.641	1013.019	
21/12/2021 18:00	3459600	0.962	1274.969	10.641	1012.877	
21/12/2021 19:00	3463200	0.964	1274.812	10.641	1013.147	
21/12/2021 20:00	3466800	0.978	1273.415	10.641	1013.129	
21/12/2021 21:00	3470400	0.971	1274.105	10.641	1012.496	
21/12/2021 22:00	3474000	0.977	1273.556	10.641	1012.083	

WTP-BH002						
Date and Time	Elapsed Time (Seconds)	Corrected Level Depth To Water (mbgl)	Corrected Pressure (mBar)	Temperature (C)	Barometric Pressure (mBar)	Manual Dip Reading (mbgl)
21/12/2021 23:00	3477600	0.972	1274.031	10.641	1011.382	
22/12/2021 00:00	3481200	0.974	1273.837	10.587	1010.748	
22/12/2021 01:00	3484800	0.975	1273.699	10.641	1010.242	
22/12/2021 02:00	3488400	0.976	1273.681	10.641	1010.204	
22/12/2021 03:00	3492000	0.973	1273.959	10.641	1009.02	
22/12/2021 04:00	3495600	0.974	1273.859	10.641	1007.706	
22/12/2021 05:00	3499200	0.975	1273.744	10.641	1006.86	
22/12/2021 06:00	3502800	0.98	1273.241	10.587	1006.48	
22/12/2021 07:00	3506400	0.976	1273.677	10.641	1005.061	
22/12/2021 08:00	3510000	0.982	1273.004	10.641	1005.111	
22/12/2021 09:00	3513600	0.978	1273.482	10.641	1004.237	
22/12/2021 10:00	3517200	0.978	1273.394	10.587	1003.5	
22/12/2021 11:00	3520800	0.976	1273.663	10.587	1002.609	
22/12/2021 12:00	3524400	0.978	1273.389	10.641	1002.352	
22/12/2021 13:00	3528000	0.978	1273.42	10.587	1001.099	
22/12/2021 14:00	3531600	0.979	1273.298	10.641	1000.634	
22/12/2021 15:00	3535200	0.978	1273.394	10.641	1000.086	
22/12/2021 16:00	3538800	0.97	1274.175	10.641	999.362	
22/12/2021 17:00	3542400	0.977	1273.555	10.641	999.02	
22/12/2021 18:00	3546000	0.977	1273.522	10.641	998.77	
22/12/2021 19:00	3549600	0.977	1273.495	10.641	998.629	
22/12/2021 20:00	3553200	0.984	1272.8	10.641	998.137	
22/12/2021 21:00	3556800	0.981	1273.136	10.641	997.235	
22/12/2021 22:00	3560400	0.987	1272.591	10.587	997.577	
22/12/2021 23:00	3564000	0.982	1273.012	10.641	996.625	
23/12/2021 00:00	3567600	0.984	1272.84	10.641	996.175	
23/12/2021 01:00	3571200	0.975	1273.713	10.641	995.132	
23/12/2021 02:00	3574800	0.987	1272.564	10.587	994.891	
23/12/2021 03:00	3578400	0.977	1273.576	10.641	993.348	
23/12/2021 04:00	3582000	0.975	1273.71	10.641	992.707	
23/12/2021 05:00	3585600	0.985	1272.799	10.641	991.924	
23/12/2021 06:00	3589200	0.982	1273.082	10.587	991.492	
23/12/2021 07:00	3592800	0.989	1272.368	10.641	992.862	
23/12/2021 08:00	3596400	0.995	1271.727	10.641	994.181	
23/12/2021 09:00	3600000	0.995	1271.744	10.587	994.751	
23/12/2021 10:00	3603600	0.993	1271.924	10.641	995.735	
23/12/2021 11:00	3607200	0.993	1271.959	10.641	995.926	
23/12/2021 12:00	3610800	1	1271.251	10.641	996.352	
23/12/2021 13:00	3614400	1.003	1270.986	10.641	995.995	
23/12/2021 14:00	3618000	1.003	1270.972	10.641	995.671	
23/12/2021 15:00	3621600	1.002	1271.129	10.587	995.535	
23/12/2021 16:00	3625200	1.005	1270.779	10.641	996.089	
23/12/2021 17:00	3628800	1.012	1270.14	10.641	996.899	
23/12/2021 18:00	3632400	1.009	1270.4	10.641	996.525	
23/12/2021 19:00	3636000	1.013	1270.036	10.641	997.171	
23/12/2021 20:00	3639600	1.012	1270.131	10.641	997.19	

WTP-BH002						
Date and Time	Elapsed Time (Seconds)	Corrected Level Depth To Water (mbgl)	Corrected Pressure (mBar)	Temperature (C)	Barometric Pressure (mBar)	Manual Dip Reading (mbgl)
23/12/2021 21:00	3643200	1.013	1270.037	10.641	997.114	
23/12/2021 22:00	3646800	1.018	1269.51	10.641	997.359	
23/12/2021 23:00	3650400	1.011	1270.168	10.641	996.135	
24/12/2021 00:00	3654000	1.011	1270.223	10.641	995.742	
24/12/2021 01:00	3657600	1.011	1270.238	10.641	995.388	
24/12/2021 02:00	3661200	1.013	1270.029	10.641	995.314	
24/12/2021 03:00	3664800	1.015	1269.796	10.587	994.27	
24/12/2021 04:00	3668400	1.011	1270.216	10.641	993.433	
24/12/2021 05:00	3672000	1.015	1269.825	10.641	992.525	
24/12/2021 06:00	3675600	1.017	1269.646	10.641	991.575	
24/12/2021 07:00	3679200	1.009	1270.371	10.641	991.02	
24/12/2021 08:00	3682800	1.01	1270.293	10.641	990.815	
24/12/2021 09:00	3686400	1.018	1269.524	10.641	990.681	
24/12/2021 10:00	3690000	1.02	1269.296	10.641	990.062	
24/12/2021 11:00	3693600	1.016	1269.759	10.641	989.994	
24/12/2021 12:00	3697200	1.018	1269.535	10.641	989.936	
24/12/2021 13:00	3700800	1.013	1270.01	10.587	989.596	
24/12/2021 14:00	3704400	1.02	1269.285	10.641	989.79	
24/12/2021 15:00	3708000	1.017	1269.598	10.641	989.703	
24/12/2021 16:00	3711600	1.022	1269.105	10.641	990.253	
24/12/2021 17:00	3715200	1.016	1269.75	10.641	989.946	
24/12/2021 18:00	3718800	1.016	1269.719	10.641	990.204	
24/12/2021 19:00	3722400	1.016	1269.758	10.587	990.468	
24/12/2021 20:00	3726000	1.013	1269.983	10.587	990.413	
24/12/2021 21:00	3729600	1.01	1270.3	10.641	990.074	
24/12/2021 22:00	3733200	1.005	1270.828	10.641	989.885	
24/12/2021 23:00	3736800	1.007	1270.602	10.587	989.285	
25/12/2021 00:00	3740400	1.005	1270.785	10.641	989.476	
25/12/2021 01:00	3744000	1.006	1270.718	10.641	989.431	
25/12/2021 02:00	3747600	1.007	1270.549	10.641	989.26	
25/12/2021 03:00	3751200	1.004	1270.877	10.641	988.481	
25/12/2021 04:00	3754800	1.006	1270.718	10.641	988.189	
25/12/2021 05:00	3758400	0.998	1271.524	10.641	988.06	
25/12/2021 06:00	3762000	0.995	1271.751	10.641	987.776	
25/12/2021 07:00	3765600	0.996	1271.642	10.641	987.999	
25/12/2021 08:00	3769200	0.992	1272.049	10.641	987.591	
25/12/2021 09:00	3772800	0.998	1271.471	10.587	988.699	
25/12/2021 10:00	3776400	0.986	1272.609	10.641	988.33	
25/12/2021 11:00	3780000	0.979	1273.38	10.641	988.294	
25/12/2021 12:00	3783600	0.981	1273.099	10.641	988.235	
25/12/2021 13:00	3787200	0.976	1273.663	10.641	987.727	
25/12/2021 14:00	3790800	0.969	1274.304	10.641	987.595	
25/12/2021 15:00	3794400	0.965	1274.753	10.641	987.597	
25/12/2021 16:00	3798000	0.95	1276.193	10.641	987.569	
25/12/2021 17:00	3801600	0.947	1276.483	10.587	988.034	
25/12/2021 18:00	3805200	0.933	1277.863	10.641	988.045	

WTP-BH002						
Date and Time	Elapsed Time (Seconds)	Corrected Level Depth To Water (mbgl)	Corrected Pressure (mBar)	Temperature (C)	Barometric Pressure (mBar)	Manual Dip Reading (mbgl)
25/12/2021 19:00	3808800	0.925	1278.596	10.641	988.78	
25/12/2021 20:00	3812400	0.914	1279.728	10.641	988.722	
25/12/2021 21:00	3816000	0.913	1279.849	10.587	988.68	
25/12/2021 22:00	3819600	0.902	1280.841	10.641	988.456	
25/12/2021 23:00	3823200	0.905	1280.569	10.641	988.899	
26/12/2021 00:00	3826800	0.902	1280.84	10.641	988.514	
26/12/2021 01:00	3830400	0.904	1280.703	10.641	988.934	
26/12/2021 02:00	3834000	0.894	1281.704	10.641	989.176	
26/12/2021 03:00	3837600	0.897	1281.408	10.641	989.642	
26/12/2021 04:00	3841200	0.898	1281.274	10.641	989.719	
26/12/2021 05:00	3844800	0.894	1281.669	10.641	989.719	
26/12/2021 06:00	3848400	0.887	1282.346	10.641	990.06	
26/12/2021 07:00	3852000	0.889	1282.135	10.641	990.61	
26/12/2021 08:00	3855600	0.878	1283.197	10.641	990.622	
26/12/2021 09:00	3859200	0.885	1282.526	10.641	991.066	
26/12/2021 10:00	3862800	0.885	1282.582	10.641	991.519	
26/12/2021 11:00	3866400	0.881	1282.975	10.641	991.861	
26/12/2021 12:00	3870000	0.867	1284.303	10.641	991.72	
26/12/2021 13:00	3873600	0.824	1288.56	10.587	991.387	
26/12/2021 14:00	3877200	0.802	1290.704	10.641	991.654	
26/12/2021 15:00	3880800	0.79	1291.821	10.641	991.045	
26/12/2021 16:00	3884400	0.773	1293.517	10.641	991.216	
26/12/2021 17:00	3888000	0.776	1293.204	10.641	991.189	
26/12/2021 18:00	3891600	0.772	1293.611	10.641	990.953	
26/12/2021 19:00	3895200	0.774	1293.374	10.641	990.51	
26/12/2021 20:00	3898800	0.774	1293.39	10.641	989.872	
26/12/2021 21:00	3902400	0.765	1294.266	10.641	989.619	
26/12/2021 22:00	3906000	0.765	1294.271	10.641	989.048	
26/12/2021 23:00	3909600	0.764	1294.402	10.641	988.69	
27/12/2021 00:00	3913200	0.771	1293.699	10.641	988.205	
27/12/2021 01:00	3916800	0.762	1294.63	10.641	987.331	
27/12/2021 02:00	3920400	0.757	1295.052	10.641	986.06	
27/12/2021 03:00	3924000	0.761	1294.659	10.641	985.549	
27/12/2021 04:00	3927600	0.762	1294.599	10.641	984.648	
27/12/2021 05:00	3931200	0.762	1294.638	10.641	984.043	
27/12/2021 06:00	3934800	0.764	1294.366	10.641	983.467	
27/12/2021 07:00	3938400	0.758	1295.014	10.641	982.422	
27/12/2021 08:00	3942000	0.749	1295.886	10.587	981.799	
27/12/2021 09:00	3945600	0.763	1294.522	10.641	982.462	
27/12/2021 10:00	3949200	0.754	1295.335	10.641	981.989	
27/12/2021 11:00	3952800	0.757	1295.109	10.587	981.728	
27/12/2021 12:00	3956400	0.745	1296.306	10.641	980.339	
27/12/2021 13:00	3960000	0.744	1296.351	10.641	979.503	
27/12/2021 14:00	3963600	0.748	1295.925	10.641	979.363	
27/12/2021 15:00	3967200	0.738	1296.937	10.641	978.748	
27/12/2021 16:00	3970800	0.748	1295.99	10.641	980.033	

WTP-BH002						
Date and Time	Elapsed Time (Seconds)	Corrected Level Depth To Water (mbgl)	Corrected Pressure (mBar)	Temperature (C)	Barometric Pressure (mBar)	Manual Dip Reading (mbgl)
27/12/2021 17:00	3974400	0.748	1295.94	10.641	980.083	
27/12/2021 18:00	3978000	0.742	1296.566	10.641	980.476	
27/12/2021 19:00	3981600	0.745	1296.264	10.641	981.625	
27/12/2021 20:00	3985200	0.741	1296.651	10.641	981.125	
27/12/2021 21:00	3988800	0.745	1296.218	10.641	981.275	
27/12/2021 22:00	3992400	0.739	1296.893	10.641	981.618	
27/12/2021 23:00	3996000	0.737	1297.035	10.641	982.211	
28/12/2021 00:00	3999600	0.748	1295.943	10.641	981.834	
28/12/2021 01:00	4003200	0.744	1296.355	10.641	981.364	
28/12/2021 02:00	4006800	0.736	1297.115	10.641	980.321	
28/12/2021 03:00	4010400	0.737	1297.029	10.641	980.521	
28/12/2021 04:00	4014000	0.712	1299.507	10.641	980.758	
28/12/2021 05:00	4017600	0.689	1301.751	10.641	981.738	
28/12/2021 06:00	4021200	0.684	1302.242	10.641	982.662	
28/12/2021 07:00	4024800	0.688	1301.858	10.641	984.518	
28/12/2021 08:00	4028400	0.696	1301.076	10.641	987.11	
28/12/2021 09:00	4032000	0.702	1300.466	10.641	989.135	
28/12/2021 10:00	4035600	0.689	1301.743	10.641	990.179	
28/12/2021 11:00	4039200	0.696	1301.062	10.641	991.596	
28/12/2021 12:00	4042800	0.701	1300.559	10.641	992.778	
28/12/2021 13:00	4046400	0.69	1301.677	10.641	993.133	
28/12/2021 14:00	4050000	0.685	1302.111	10.641	993.661	
28/12/2021 15:00	4053600	0.691	1301.51	10.641	994.319	
28/12/2021 16:00	4057200	0.688	1301.855	10.641	994.483	
28/12/2021 17:00	4060800	0.691	1301.591	10.641	995.314	
28/12/2021 18:00	4064400	0.682	1302.448	10.641	995.137	
28/12/2021 19:00	4068000	0.688	1301.842	10.641	994.611	
28/12/2021 20:00	4071600	0.676	1303.01	10.641	994.292	
28/12/2021 21:00	4075200	0.682	1302.39	10.641	994.855	
28/12/2021 22:00	4078800	0.676	1303.055	10.641	993.85	
28/12/2021 23:00	4082400	0.673	1303.303	10.641	993.376	
29/12/2021 00:00	4086000	0.674	1303.19	10.641	992.526	
29/12/2021 01:00	4089600	0.685	1302.167	10.641	992.019	
29/12/2021 02:00	4093200	0.672	1303.461	10.641	990.783	
29/12/2021 03:00	4096800	0.675	1303.098	10.641	989.503	
29/12/2021 04:00	4100400	0.659	1304.667	10.641	987.424	
29/12/2021 05:00	4104000	0.652	1305.396	10.587	985.245	
29/12/2021 06:00	4107600	0.657	1304.861	10.641	984.117	
29/12/2021 07:00	4111200	0.649	1305.662	10.641	985.014	
29/12/2021 08:00	4114800	0.654	1305.172	10.641	986.806	
29/12/2021 09:00	4118400	0.656	1305.021	10.641	988.769	
29/12/2021 10:00	4122000	0.658	1304.753	10.641	991.02	
29/12/2021 11:00	4125600	0.661	1304.493	10.641	992.412	
29/12/2021 12:00	4129200	0.656	1304.946	10.641	993.32	
29/12/2021 13:00	4132800	0.652	1305.331	10.641	994.124	
29/12/2021 14:00	4136400	0.65	1305.542	10.641	994.252	

WTP-BH002						
Date and Time	Elapsed Time (Seconds)	Corrected Level Depth To Water (mbgl)	Corrected Pressure (mBar)	Temperature (C)	Barometric Pressure (mBar)	Manual Dip Reading (mbgl)
29/12/2021 15:00	4140000	0.654	1305.151	10.641	993.849	
29/12/2021 16:00	4143600	0.655	1305.034	10.641	994.308	
29/12/2021 17:00	4147200	0.655	1305.121	10.641	994.56	
29/12/2021 18:00	4150800	0.658	1304.788	10.641	994.44	
29/12/2021 19:00	4154400	0.661	1304.46	10.641	994.882	
29/12/2021 20:00	4158000	0.655	1305.073	10.641	994.041	
29/12/2021 21:00	4161600	0.654	1305.149	10.641	994.249	
29/12/2021 22:00	4165200	0.659	1304.713	10.641	995.025	
29/12/2021 23:00	4168800	0.652	1305.328	10.641	994.693	
30/12/2021 00:00	4172400	0.66	1304.545	10.641	995.022	
30/12/2021 01:00	4176000	0.659	1304.706	10.641	995.032	
30/12/2021 02:00	4179600	0.661	1304.456	10.641	995.962	
30/12/2021 03:00	4183200	0.656	1305.02	10.641	996.022	
30/12/2021 04:00	4186800	0.66	1304.635	10.641	997.144	
30/12/2021 05:00	4190400	0.67	1303.623	10.641	997.816	
30/12/2021 06:00	4194000	0.662	1304.379	10.641	997.455	
30/12/2021 07:00	4197600	0.664	1304.242	10.641	997.706	
30/12/2021 08:00	4201200	0.67	1303.647	10.641	998.018	
30/12/2021 09:00	4204800	0.679	1302.688	10.641	999.373	
30/12/2021 10:00	4208400	0.671	1303.505	10.641	999.633	
30/12/2021 11:00	4212000	0.668	1303.78	10.641	999.642	
30/12/2021 12:00	4215600	0.664	1304.209	10.641	998.929	
30/12/2021 13:00	4219200	0.671	1303.559	10.641	999.75	
30/12/2021 14:00	4222800	0.644	1306.203	10.641	998.296	
30/12/2021 15:00	4226400	0.633	1307.239	10.641	998.847	
30/12/2021 16:00	4230000	0.619	1308.654	10.641	997.885	
30/12/2021 17:00	4233600	0.61	1309.536	10.641	997.796	
30/12/2021 18:00	4237200	0.616	1308.877	10.641	998.4	
30/12/2021 19:00	4240800	0.607	1309.796	10.641	997.197	
30/12/2021 20:00	4244400	0.608	1309.657	10.641	997.505	
30/12/2021 21:00	4248000	0.59	1311.431	10.641	996.583	
30/12/2021 22:00	4251600	0.584	1312.041	10.641	996.823	
30/12/2021 23:00	4255200	0.583	1312.123	10.641	996.402	
31/12/2021 00:00	4258800	0.581	1312.286	10.641	995.841	
31/12/2021 01:00	4262400	0.594	1311.058	10.641	996.331	
31/12/2021 02:00	4266000	0.597	1310.794	10.641	996.823	
31/12/2021 03:00	4269600	0.598	1310.67	10.641	996.662	
31/12/2021 04:00	4273200	0.608	1309.71	10.641	996.943	
31/12/2021 05:00	4276800	0.612	1309.252	10.641	997.344	
31/12/2021 06:00	4280400	0.609	1309.553	10.641	998.517	
31/12/2021 07:00	4284000	0.605	1309.985	10.641	999.049	
31/12/2021 08:00	4287600	0.613	1309.166	10.641	1000.833	
31/12/2021 09:00	4291200	0.608	1309.73	10.641	1001.856	
31/12/2021 10:00	4294800	0.614	1309.144	10.641	1002.217	
31/12/2021 11:00	4298400	0.612	1309.259	10.641	1003.688	
31/12/2021 12:00	4302000	0.612	1309.293	10.641	1003.939	

WTP-BH002						
Date and Time	Elapsed Time (Seconds)	Corrected Level Depth To Water (mbgl)	Corrected Pressure (mBar)	Temperature (C)	Barometric Pressure (mBar)	Manual Dip Reading (mbgl)
31/12/2021 13:00	4305600	0.618	1308.684	10.641	1004.263	
31/12/2021 14:00	4309200	0.616	1308.868	10.641	1004.704	
31/12/2021 15:00	4312800	0.617	1308.834	10.641	1004.341	
31/12/2021 16:00	4316400	0.615	1309.009	10.641	1004.28	
31/12/2021 17:00	4320000	0.615	1308.97	10.641	1003.638	
31/12/2021 18:00	4323600	0.607	1309.761	10.641	1003.016	
31/12/2021 19:00	4327200	0.614	1309.107	10.641	1003.217	
31/12/2021 20:00	4330800	0.619	1308.649	10.641	1002.144	
31/12/2021 21:00	4334400	0.623	1308.236	10.641	1001.252	
31/12/2021 22:00	4338000	0.618	1308.702	10.641	1000.219	
31/12/2021 23:00	4341600	0.618	1308.733	10.641	999.338	
01/01/2022 00:00	4345200	0.615	1308.979	10.641	999.148	
01/01/2022 01:00	4348800	0.618	1308.734	10.641	996.954	
01/01/2022 02:00	4352400	0.615	1308.973	10.641	995.752	
01/01/2022 03:00	4356000	0.612	1309.334	10.641	994.258	
01/01/2022 04:00	4359600	0.614	1309.121	10.641	993.847	
01/01/2022 05:00	4363200	0.621	1308.417	10.641	993.587	
01/01/2022 06:00	4366800	0.618	1308.715	10.641	995.33	
01/01/2022 07:00	4370400	0.621	1308.435	10.641	996.573	
01/01/2022 08:00	4374000	0.627	1307.789	10.641	997.219	
01/01/2022 09:00	4377600	0.626	1307.888	10.641	998.593	
01/01/2022 10:00	4381200	0.622	1308.283	10.641	998.994	
01/01/2022 11:00	4384800	0.622	1308.355	10.641	999.602	
01/01/2022 12:00	4388400	0.617	1308.799	10.641	999.328	
01/01/2022 13:00	4392000	0.624	1308.078	10.641	999.368	
01/01/2022 14:00	4395600	0.621	1308.447	10.641	998.716	
01/01/2022 15:00	4399200	0.632	1307.316	10.641	999.338	
01/01/2022 16:00	4402800	0.629	1307.646	10.641	999.97	
01/01/2022 17:00	4406400	0.628	1307.729	10.641	1000.228	
01/01/2022 18:00	4410000	0.622	1308.343	10.641	1000.578	
01/01/2022 19:00	4413600	0.621	1308.367	10.641	1000.44	
01/01/2022 20:00	4417200	0.625	1308.028	10.641	1000.723	
01/01/2022 21:00	4420800	0.633	1307.199	10.641	1000.531	
01/01/2022 22:00	4424400	0.634	1307.156	10.641	1000.006	
01/01/2022 23:00	4428000	0.628	1307.69	10.641	1000.04	
02/01/2022 00:00	4431600	0.634	1307.137	10.641	999.516	
02/01/2022 01:00	4435200	0.639	1306.629	10.641	998.776	
02/01/2022 02:00	4438800	0.631	1307.43	10.641	998.145	
02/01/2022 03:00	4442400	0.631	1307.452	10.641	998.18	
02/01/2022 04:00	4446000	0.642	1306.337	10.641	997.765	
02/01/2022 05:00	4449600	0.632	1307.358	10.641	997.65	
02/01/2022 06:00	4453200	0.635	1307.088	10.641	997.071	
02/01/2022 07:00	4456800	0.637	1306.86	10.641	997.128	
02/01/2022 08:00	4460400	0.638	1306.768	10.641	996.256	
02/01/2022 09:00	4464000	0.64	1306.546	10.641	997.328	
02/01/2022 10:00	4467600	0.638	1306.733	10.641	997.085	

WTP-BH002						
Date and Time	Elapsed Time (Seconds)	Corrected Level Depth To Water (mbgl)	Corrected Pressure (mBar)	Temperature (C)	Barometric Pressure (mBar)	Manual Dip Reading (mbgl)
02/01/2022 11:00	4471200	0.651	1305.446	10.641	997.126	
02/01/2022 12:00	4474800	0.647	1305.874	10.641	996.471	
02/01/2022 13:00	4478400	0.653	1305.281	10.641	996.554	
02/01/2022 14:00	4482000	0.652	1305.406	10.641	996.825	
02/01/2022 15:00	4485600	0.653	1305.271	10.641	996.96	
02/01/2022 16:00	4489200	0.646	1305.975	10.641	997.56	
02/01/2022 17:00	4492800	0.65	1305.617	10.641	997.861	
02/01/2022 18:00	4496400	0.646	1306.005	10.641	998.041	
02/01/2022 19:00	4500000	0.647	1305.82	10.641	998.395	
02/01/2022 20:00	4503600	0.659	1304.703	10.641	999.059	
02/01/2022 21:00	4507200	0.668	1303.802	10.641	999.223	
02/01/2022 22:00	4510800	0.665	1304.081	10.641	999.681	
02/01/2022 23:00	4514400	0.656	1305.005	10.641	999.323	
03/01/2022 00:00	4518000	0.663	1304.293	10.641	999.695	
03/01/2022 01:00	4521600	0.661	1304.464	10.641	999.411	
03/01/2022 02:00	4525200	0.667	1303.867	10.641	999.668	
03/01/2022 03:00	4528800	0.662	1304.424	10.641	999.111	
03/01/2022 04:00	4532400	0.67	1303.598	10.641	998.917	
03/01/2022 05:00	4536000	0.672	1303.421	10.641	998.073	
03/01/2022 06:00	4539600	0.67	1303.575	10.641	998.26	
03/01/2022 07:00	4543200	0.675	1303.112	10.641	997.93	
03/01/2022 08:00	4546800	0.672	1303.398	10.641	997.472	
03/01/2022 09:00	4550400	0.686	1302.061	10.641	998.073	
03/01/2022 10:00	4554000	0.688	1301.802	10.641	997.88	
03/01/2022 11:00	4557600	0.678	1302.802	10.641	997.672	
03/01/2022 12:00	4561200	0.683	1302.326	10.641	997.355	
03/01/2022 13:00	4564800	0.692	1301.414	10.641	996.794	
03/01/2022 14:00	4568400	0.683	1302.326	10.641	996.109	
03/01/2022 15:00	4572000	0.692	1301.439	10.641	995.241	
03/01/2022 16:00	4575600	0.689	1301.773	10.641	993.999	
03/01/2022 17:00	4579200	0.694	1301.275	10.587	993.444	
03/01/2022 18:00	4582800	0.694	1301.275	10.641	992.628	
03/01/2022 19:00	4586400	0.702	1300.523	10.641	993.155	
03/01/2022 20:00	4590000	0.697	1300.928	10.641	994.844	
03/01/2022 21:00	4593600	0.701	1300.549	10.641	997.32	
03/01/2022 22:00	4597200	0.705	1300.226	10.641	998.889	
03/01/2022 23:00	4600800	0.702	1300.5	10.641	999.862	
04/01/2022 00:00	4604400	0.702	1300.504	10.641	1000.707	
04/01/2022 01:00	4608000	0.702	1300.451	10.641	1001.328	
04/01/2022 02:00	4611600	0.703	1300.4	10.641	1001.208	
04/01/2022 03:00	4615200	0.702	1300.436	10.641	1002.136	
04/01/2022 04:00	4618800	0.71	1299.663	10.641	1002.229	
04/01/2022 05:00	4622400	0.714	1299.289	10.641	1003.622	
04/01/2022 06:00	4626000	0.716	1299.122	10.641	1004.016	
04/01/2022 07:00	4629600	0.714	1299.288	10.641	1004.7	
04/01/2022 08:00	4633200	0.713	1299.435	10.641	1004.951	

WTP-BH002						
Date and Time	Elapsed Time (Seconds)	Corrected Level Depth To Water (mbgl)	Corrected Pressure (mBar)	Temperature (C)	Barometric Pressure (mBar)	Manual Dip Reading (mbgl)
04/01/2022 09:00	4636800	0.718	1298.957	10.641	1006.392	
04/01/2022 10:00	4640400	0.716	1299.115	10.641	1006.858	
04/01/2022 11:00	4644000	0.721	1298.614	10.641	1007.074	
04/01/2022 12:00	4647600	0.725	1298.202	10.641	1007.543	
04/01/2022 13:00	4651200	0.725	1298.244	10.641	1008.125	
04/01/2022 14:00	4654800	0.727	1297.985	10.641	1008.101	
04/01/2022 15:00	4658400	0.718	1298.864	10.641	1007.902	
04/01/2022 16:00	4662000	0.727	1298.039	10.641	1008.443	
04/01/2022 17:00	4665600	0.717	1298.998	10.641	1008.506	
04/01/2022 18:00	4669200	0.717	1298.99	10.641	1009.024	
04/01/2022 19:00	4672800	0.728	1297.944	10.641	1009.275	
04/01/2022 20:00	4676400	0.722	1298.477	10.641	1010.103	
04/01/2022 21:00	4680000	0.731	1297.643	10.641	1010.2	
04/01/2022 22:00	4683600	0.733	1297.458	10.641	1010.669	
04/01/2022 23:00	4687200	0.732	1297.544	10.641	1010.867	
05/01/2022 00:00	4690800	0.727	1298.055	10.641	1010.922	
05/01/2022 01:00	4694400	0.732	1297.502	10.695	1010.717	
05/01/2022 02:00	4698000	0.729	1297.791	10.641	1010.393	
05/01/2022 03:00	4701600	0.732	1297.555	10.641	1011.479	
05/01/2022 04:00	4705200	0.731	1297.627	10.641	1011.634	
05/01/2022 05:00	4708800	0.735	1297.274	10.641	1011.987	
05/01/2022 06:00	4712400	0.729	1297.787	10.641	1012.382	
05/01/2022 07:00	4716000	0.728	1297.883	10.641	1013.08	
05/01/2022 08:00	4719600	0.738	1296.951	10.695	1013.48	
05/01/2022 09:00	4723200	0.742	1296.58	10.641	1014.78	
05/01/2022 10:00	4726800	0.732	1297.511	10.641	1015.039	
05/01/2022 11:00	4730400	0.73	1297.709	10.641	1015.523	
05/01/2022 12:00	4734000	0.734	1297.345	10.641	1015.717	
05/01/2022 13:00	4737600	0.734	1297.362	10.641	1015.756	
05/01/2022 14:00	4741200	0.729	1297.813	10.641	1015.248	
05/01/2022 15:00	4744800	0.737	1297.02	10.641	1015.418	
05/01/2022 16:00	4748400	0.738	1296.98	10.641	1015.514	
05/01/2022 17:00	4752000	0.729	1297.825	10.641	1015.973	
05/01/2022 18:00	4755600	0.737	1297.076	10.641	1016.212	
05/01/2022 19:00	4759200	0.733	1297.393	10.641	1015.839	
05/01/2022 20:00	4762800	0.737	1297.063	10.641	1015.828	
05/01/2022 21:00	4766400	0.746	1296.123	10.641	1015.123	
05/01/2022 22:00	4770000	0.743	1296.467	10.641	1014.269	
05/01/2022 23:00	4773600	0.741	1296.695	10.641	1013.473	
06/01/2022 00:00	4777200	0.735	1297.286	10.641	1011.748	
06/01/2022 01:00	4780800	0.738	1296.949	10.641	1009.987	
06/01/2022 02:00	4784400	0.734	1297.346	10.641	1009.421	
06/01/2022 03:00	4788000	0.738	1296.945	10.641	1007.667	
06/01/2022 04:00	4791600	0.727	1298.076	10.641	1005.12	
06/01/2022 05:00	4795200	0.74	1296.787	10.641	1004.367	
06/01/2022 06:00	4798800	0.731	1297.681	10.641	1001.717	

WTP-BH002						
Date and Time	Elapsed Time (Seconds)	Corrected Level Depth To Water (mbgl)	Corrected Pressure (mBar)	Temperature (C)	Barometric Pressure (mBar)	Manual Dip Reading (mbgl)
06/01/2022 07:00	4802400	0.731	1297.636	10.695	1000.04	
06/01/2022 08:00	4806000	0.731	1297.605	10.641	998.507	
06/01/2022 09:00	4809600	0.74	1296.795	10.641	999.261	
06/01/2022 10:00	4813200	0.737	1297.059	10.641	998.94	
06/01/2022 11:00	4816800	0.738	1296.976	10.641	998.91	
06/01/2022 12:00	4820400	0.747	1296.075	10.641	999.527	
06/01/2022 13:00	4824000	0.742	1296.523	10.641	999.589	
06/01/2022 14:00	4827600	0.741	1296.64	10.641	999.925	
06/01/2022 15:00	4831200	0.746	1296.164	10.641	1000.515	
06/01/2022 16:00	4834800	0.739	1296.835	10.641	1000.184	
06/01/2022 17:00	4838400	0.735	1297.211	10.641	1000.544	
06/01/2022 18:00	4842000	0.734	1297.312	10.695	1001.158	
06/01/2022 19:00	4845600	0.738	1296.902	10.641	1001.136	
06/01/2022 20:00	4849200	0.746	1296.188	10.695	1001.546	
06/01/2022 21:00	4852800	0.733	1297.449	10.641	1001.439	
06/01/2022 22:00	4856400	0.741	1296.626	10.641	1002.375	
06/01/2022 23:00	4860000	0.746	1296.193	10.641	1002.355	
07/01/2022 00:00	4863600	0.747	1296.069	10.641	1002.705	
07/01/2022 01:00	4867200	0.733	1297.438	10.641	1002.696	
07/01/2022 02:00	4870800	0.734	1297.378	10.641	1002.246	
07/01/2022 03:00	4874400	0.746	1296.204	10.641	1003.591	
07/01/2022 04:00	4878000	0.744	1296.357	10.641	1003.494	
07/01/2022 05:00	4881600	0.742	1296.563	10.641	1003.685	
07/01/2022 06:00	4885200	0.745	1296.311	10.641	1004.277	
07/01/2022 07:00	4888800	0.736	1297.188	10.641	1003.627	
07/01/2022 08:00	4892400	0.735	1297.195	10.695	1003.938	
07/01/2022 09:00	4896000	0.747	1296.056	10.641	1004.306	
07/01/2022 10:00	4899600	0.737	1297.091	10.641	1003.837	
07/01/2022 11:00	4903200	0.7	1300.698	10.641	1003.913	
07/01/2022 12:00	4906800	0.688	1301.87	10.641	1004.669	
07/01/2022 13:00	4910400	0.692	1301.418	10.641	1006.256	
07/01/2022 14:00	4914000	0.688	1301.802	10.641	1006.212	
07/01/2022 15:00	4917600	0.697	1301.01	10.695	1006.642	
07/01/2022 16:00	4921200	0.691	1301.588	10.641	1006.936	
07/01/2022 17:00	4924800	0.701	1300.531	10.641	1007.596	
07/01/2022 18:00	4928400	0.699	1300.731	10.641	1007.68	
07/01/2022 19:00	4932000	0.687	1301.946	10.641	1007.485	
07/01/2022 20:00	4935600	0.683	1302.337	10.641	1006.867	
07/01/2022 21:00	4939200	0.682	1302.439	10.641	1006.595	
07/01/2022 22:00	4942800	0.682	1302.447	10.695	1004.978	
07/01/2022 23:00	4946400	0.673	1303.33	10.641	1003.55	
08/01/2022 00:00	4950000	0.677	1302.907	10.641	1002.498	
08/01/2022 01:00	4953600	0.666	1303.99	10.641	1000.509	
08/01/2022 02:00	4957200	0.669	1303.668	10.641	998.053	
08/01/2022 03:00	4960800	0.66	1304.624	10.695	996.736	
08/01/2022 04:00	4964400	0.655	1305.101	10.641	995.033	

WTP-BH002						
Date and Time	Elapsed Time (Seconds)	Corrected Level Depth To Water (mbgl)	Corrected Pressure (mBar)	Temperature (C)	Barometric Pressure (mBar)	Manual Dip Reading (mbgl)
08/01/2022 05:00	4968000	0.653	1305.269	10.641	994.299	
08/01/2022 06:00	4971600	0.644	1306.173	10.641	992.659	
08/01/2022 07:00	4975200	0.594	1311.056	10.641	992.536	
08/01/2022 08:00	4978800	0.565	1313.925	10.641	992.332	
08/01/2022 09:00	4982400	0.568	1313.624	10.641	992.292	
08/01/2022 10:00	4986000	0.577	1312.761	10.641	992.247	
08/01/2022 11:00	4989600	0.568	1313.593	10.641	992.436	
08/01/2022 12:00	4993200	0.572	1313.247	10.641	992.441	
08/01/2022 13:00	4996800	0.585	1311.976	10.641	992.58	
08/01/2022 14:00	5000400	0.583	1312.108	10.641	992.504	
08/01/2022 15:00	5004000	0.589	1311.593	10.641	993.019	
08/01/2022 16:00	5007600	0.588	1311.621	10.641	993.558	
08/01/2022 17:00	5011200	0.591	1311.307	10.641	994.552	
08/01/2022 18:00	5014800	0.59	1311.467	10.641	994.901	
08/01/2022 19:00	5018400	0.583	1312.159	10.641	994.947	
08/01/2022 20:00	5022000	0.582	1312.224	10.641	994.939	
08/01/2022 21:00	5025600	0.583	1312.133	10.695	995.576	
08/01/2022 22:00	5029200	0.575	1312.955	10.641	994.718	
08/01/2022 23:00	5032800	0.589	1311.506	10.695	995.749	
09/01/2022 00:00	5036400	0.587	1311.785	10.641	995.945	
09/01/2022 01:00	5040000	0.581	1312.283	10.641	996.241	
09/01/2022 02:00	5043600	0.583	1312.108	10.641	996.131	
09/01/2022 03:00	5047200	0.583	1312.149	10.641	996.034	
09/01/2022 04:00	5050800	0.581	1312.366	10.641	996.441	
09/01/2022 05:00	5054400	0.585	1311.941	10.641	996.753	
09/01/2022 06:00	5058000	0.594	1311.017	10.641	997.222	
09/01/2022 07:00	5061600	0.578	1312.62	10.641	996.585	
09/01/2022 08:00	5065200	0.581	1312.316	10.695	997.093	
09/01/2022 09:00	5068800	0.58	1312.435	10.641	997.506	
09/01/2022 10:00	5072400	0.579	1312.508	10.641	997.433	
09/01/2022 11:00	5076000	0.576	1312.841	10.641	997.497	
09/01/2022 12:00	5079600	0.577	1312.722	10.641	997.106	
09/01/2022 13:00	5083200	0.585	1311.926	10.641	997.675	
09/01/2022 14:00	5086800	0.581	1312.365	10.641	997.689	
09/01/2022 15:00	5090400	0.587	1311.752	10.641	998.246	
09/01/2022 16:00	5094000	0.582	1312.242	10.641	998.833	
09/01/2022 17:00	5097600	0.581	1312.335	10.641	999.251	
09/01/2022 18:00	5101200	0.589	1311.5	10.641	999.745	
09/01/2022 19:00	5104800	0.583	1312.164	10.641	999.99	
09/01/2022 20:00	5108400	0.589	1311.564	10.641	1000.477	
09/01/2022 21:00	5112000	0.577	1312.693	10.641	1000.709	
09/01/2022 22:00	5115600	0.589	1311.524	10.641	1001.991	
09/01/2022 23:00	5119200	0.579	1312.526	10.641	1002.011	
10/01/2022 00:00	5122800	0.574	1313.034	10.641	1002.581	
10/01/2022 01:00	5126400	0.58	1312.473	10.641	1003.596	
10/01/2022 02:00	5130000	0.576	1312.8	10.641	1002.871	

WTP-BH002						
Date and Time	Elapsed Time (Seconds)	Corrected Level Depth To Water (mbgl)	Corrected Pressure (mBar)	Temperature (C)	Barometric Pressure (mBar)	Manual Dip Reading (mbgl)
10/01/2022 03:00	5133600	0.577	1312.682	10.641	1003.388	
10/01/2022 04:00	5137200	0.576	1312.787	10.641	1003.737	
10/01/2022 05:00	5140800	0.579	1312.563	10.641	1003.904	
10/01/2022 06:00	5144400	0.582	1312.193	10.641	1004.33	
10/01/2022 07:00	5148000	0.578	1312.649	10.641	1005.349	
10/01/2022 08:00	5151600	0.586	1311.848	10.641	1005.299	
10/01/2022 09:00	5155200	0.587	1311.785	10.641	1006.042	
10/01/2022 10:00	5158800	0.584	1312.057	10.641	1007.021	
10/01/2022 11:00	5162400	0.581	1312.337	10.641	1007.023	
10/01/2022 12:00	5166000	0.581	1312.293	10.641	1007.238	
10/01/2022 13:00	5169600	0.584	1312.015	10.641	1007.516	
10/01/2022 14:00	5173200	0.584	1312.082	10.641	1008.187	
10/01/2022 15:00	5176800	0.579	1312.501	10.641	1009.017	
10/01/2022 16:00	5180400	0.56	1314.41	10.695	1010.323	
10/01/2022 17:00	5184000	0.57	1313.437	10.641	1011.544	
10/01/2022 18:00	5187600	0.574	1313.025	10.641	1013.319	
10/01/2022 19:00	5191200	0.575	1312.926	10.695	1014.136	
10/01/2022 20:00	5194800	0.565	1313.927	10.695	1014.726	
10/01/2022 21:00	5198400	0.582	1312.267	10.641	1016.293	
10/01/2022 22:00	5202000	0.575	1312.885	10.695	1017.245	
10/01/2022 23:00	5205600	0.588	1311.687	10.641	1018.067	
11/01/2022 00:00	5209200	0.585	1311.969	10.641	1018.807	
11/01/2022 01:00	5212800	0.585	1311.92	10.695	1019.744	
11/01/2022 02:00	5216400	0.584	1312.055	10.695	1020.064	
11/01/2022 03:00	5220000	0.593	1311.193	10.641	1020.606	
11/01/2022 04:00	5223600	0.594	1311.085	10.641	1021.737	
11/01/2022 05:00	5227200	0.589	1311.584	10.641	1021.749	
11/01/2022 06:00	5230800	0.599	1310.525	10.695	1022.787	
11/01/2022 07:00	5234400	0.606	1309.924	10.641	1023.409	
11/01/2022 08:00	5238000	0.609	1309.575	10.641	1024.383	
11/01/2022 09:00	5241600	0.609	1309.605	10.641	1025.377	
11/01/2022 10:00	5245200	0.606	1309.92	10.695	1026.462	
11/01/2022 11:00	5248800	0.612	1309.257	10.641	1027.544	
11/01/2022 12:00	5252400	0.605	1310.006	10.641	1027.306	
11/01/2022 13:00	5256000	0.604	1310.056	10.695	1027.577	
11/01/2022 14:00	5259600	0.608	1309.699	10.695	1027.593	
11/01/2022 15:00	5263200	0.606	1309.898	10.641	1027.985	
11/01/2022 16:00	5266800	0.606	1309.862	10.641	1028.645	
11/01/2022 17:00	5270400	0.601	1310.37	10.641	1029.275	
11/01/2022 18:00	5274000	0.605	1309.935	10.641	1030.392	
11/01/2022 19:00	5277600	0.614	1309.134	10.695	1031.058	
11/01/2022 20:00	5281200	0.613	1309.151	10.641	1031.858	
11/01/2022 21:00	5284800	0.621	1308.37	10.641	1032.981	
11/01/2022 22:00	5288400	0.619	1308.575	10.641	1033.06	
11/01/2022 23:00	5292000	0.627	1307.794	10.695	1033.99	
12/01/2022 00:00	5295600	0.621	1308.428	10.695	1033.87	

WTP-BH002						
Date and Time	Elapsed Time (Seconds)	Corrected Level Depth To Water (mbgl)	Corrected Pressure (mBar)	Temperature (C)	Barometric Pressure (mBar)	Manual Dip Reading (mbgl)
12/01/2022 01:00	5299200	0.62	1308.483	10.695	1034.155	
12/01/2022 02:00	5302800	0.62	1308.472	10.641	1034.244	
12/01/2022 03:00	5306400	0.619	1308.592	10.641	1035.091	
12/01/2022 04:00	5310000	0.625	1307.971	10.641	1035.087	
12/01/2022 05:00	5313600	0.626	1307.893	10.641	1035.734	
12/01/2022 06:00	5317200	0.635	1306.999	10.695	1035.98	
12/01/2022 07:00	5320800	0.63	1307.515	10.641	1036.737	
12/01/2022 08:00	5324400	0.625	1308	10.695	1036.687	
12/01/2022 09:00	5328000	0.631	1307.43	10.641	1037.391	
12/01/2022 10:00	5331600	0.625	1308.058	10.641	1037.503	
12/01/2022 11:00	5335200	0.637	1306.865	10.695	1037.651	
12/01/2022 12:00	5338800	0.623	1308.218	10.641	1037.059	
12/01/2022 13:00	5342400	0.63	1307.505	10.695	1036.783	
12/01/2022 14:00	5346000	0.626	1307.876	10.641	1036.262	
12/01/2022 15:00	5349600	0.636	1306.961	10.641	1035.869	
12/01/2022 16:00	5353200	0.626	1307.894	10.641	1035.847	
12/01/2022 17:00	5356800	0.632	1307.349	10.641	1036.164	
12/01/2022 18:00	5360400	0.637	1306.876	10.695	1036.843	
12/01/2022 19:00	5364000	0.641	1306.464	10.695	1036.629	
12/01/2022 20:00	5367600	0.64	1306.574	10.641	1036.995	
12/01/2022 21:00	5371200	0.637	1306.843	10.641	1037.181	
12/01/2022 22:00	5374800	0.64	1306.55	10.641	1037.361	
12/01/2022 23:00	5378400	0.635	1307.015	10.641	1036.897	
13/01/2022 00:00	5382000	0.644	1306.153	10.695	1037.339	
13/01/2022 01:00	5385600	0.647	1305.903	10.695	1037.133	
13/01/2022 02:00	5389200	0.638	1306.706	10.641	1036.977	
13/01/2022 03:00	5392800	0.659	1304.65	10.641	1037.327	
13/01/2022 04:00	5396400	0.656	1304.987	10.695	1036.627	
13/01/2022 05:00	5400000	0.657	1304.926	10.695	1036.689	
13/01/2022 06:00	5403600	0.65	1305.553	10.641	1035.797	
13/01/2022 07:00	5407200	0.658	1304.739	10.641	1036.157	
13/01/2022 08:00	5410800	0.668	1303.848	10.695	1036.117	
13/01/2022 09:00	5414400	0.658	1304.835	10.641	1036.175	
13/01/2022 10:00	5418000	0.668	1303.786	10.695	1036.69	
13/01/2022 11:00	5421600	0.66	1304.548	10.641	1036.235	
13/01/2022 12:00	5425200	0.652	1305.351	10.641	1035.602	
13/01/2022 13:00	5428800	0.674	1303.189	10.641	1035.83	
13/01/2022 14:00	5432400	0.668	1303.789	10.641	1035.344	
13/01/2022 15:00	5436000	0.665	1304.149	10.641	1035.097	
13/01/2022 16:00	5439600	0.665	1304.096	10.641	1034.866	
13/01/2022 17:00	5443200	0.663	1304.255	10.695	1034.402	
13/01/2022 18:00	5446800	0.675	1303.132	10.641	1033.726	
13/01/2022 19:00	5450400	0.674	1303.261	10.641	1033.654	
13/01/2022 20:00	5454000	0.676	1303.067	10.641	1033.905	
13/01/2022 21:00	5457600	0.676	1303.048	10.641	1033.81	
13/01/2022 22:00	5461200	0.679	1302.683	10.641	1033.721	

WTP-BH002						
Date and Time	Elapsed Time (Seconds)	Corrected Level Depth To Water (mbgl)	Corrected Pressure (mBar)	Temperature (C)	Barometric Pressure (mBar)	Manual Dip Reading (mbgl)
13/01/2022 23:00	5464800	0.685	1302.154	10.641	1033.966	
14/01/2022 00:00	5468400	0.68	1302.637	10.641	1033.369	
14/01/2022 01:00	5472000	0.691	1301.533	10.641	1033.052	
14/01/2022 02:00	5475600	0.694	1301.243	10.641	1032.489	
14/01/2022 03:00	5479200	0.691	1301.558	10.695	1032.267	
14/01/2022 04:00	5482800	0.69	1301.667	10.641	1031.609	
14/01/2022 05:00	5486400	0.698	1300.84	10.641	1031.243	
14/01/2022 06:00	5490000	0.693	1301.371	10.695	1031.032	
14/01/2022 07:00	5493600	0.696	1301.088	10.695	1031.087	
14/01/2022 08:00	5497200	0.713	1299.392	10.641	1031.383	
14/01/2022 09:00	5500800	0.71	1299.656	10.641	1030.836	
14/01/2022 10:00	5504400	0.712	1299.453	10.641	1030.811	
14/01/2022 11:00	5508000	0.703	1300.367	10.641	1030.068	
14/01/2022 12:00	5511600	0.711	1299.565	10.695	1029.712	
14/01/2022 13:00	5515200	0.707	1299.964	10.695	1029.03	
14/01/2022 14:00	5518800	0.707	1299.96	10.695	1028.352	
14/01/2022 15:00	5522400	0.715	1299.154	10.641	1027.248	
14/01/2022 16:00	5526000	0.717	1299.042	10.641	1026.735	
14/01/2022 17:00	5529600	0.714	1299.293	10.641	1025.632	
14/01/2022 18:00	5533200	0.717	1299.017	10.695	1025.944	
14/01/2022 19:00	5536800	0.724	1298.358	10.695	1025.75	
14/01/2022 20:00	5540400	0.731	1297.634	10.695	1024.998	
14/01/2022 21:00	5544000	0.737	1297.092	10.695	1024.858	
14/01/2022 22:00	5547600	0.738	1296.997	10.641	1024.066	
14/01/2022 23:00	5551200	0.729	1297.845	10.695	1023.198	
15/01/2022 00:00	5554800	0.728	1297.888	10.695	1022.416	
15/01/2022 01:00	5558400	0.728	1297.946	10.641	1021.358	
15/01/2022 02:00	5562000	0.735	1297.265	10.641	1020.789	
15/01/2022 03:00	5565600	0.74	1296.798	10.641	1020.405	
15/01/2022 04:00	5569200	0.737	1297.083	10.695	1019.079	
15/01/2022 05:00	5572800	0.738	1296.965	10.695	1018.628	
15/01/2022 06:00	5576400	0.74	1296.792	10.641	1018.482	
15/01/2022 07:00	5580000	0.751	1295.664	10.641	1018.532	
15/01/2022 08:00	5583600	0.747	1296.052	10.695	1018.236	
15/01/2022 09:00	5587200	0.748	1295.948	10.695	1017.489	
15/01/2022 10:00	5590800	0.753	1295.488	10.695	1017.609	
15/01/2022 11:00	5594400	0.746	1296.178	10.695	1016.975	
15/01/2022 12:00	5598000	0.747	1296.061	10.641	1016.944	
15/01/2022 13:00	5601600	0.742	1296.568	10.641	1016.267	
15/01/2022 14:00	5605200	0.749	1295.907	10.641	1015.679	
15/01/2022 15:00	5608800	0.753	1295.497	10.695	1015.275	
15/01/2022 16:00	5612400	0.743	1296.447	10.695	1015.288	
15/01/2022 17:00	5616000	0.759	1294.856	10.695	1015.234	
15/01/2022 18:00	5619600	0.759	1294.889	10.695	1015.314	
15/01/2022 19:00	5623200	0.758	1295.023	10.695	1015.635	
15/01/2022 20:00	5626800	0.76	1294.83	10.641	1015.338	

WTP-BH002						
Date and Time	Elapsed Time (Seconds)	Corrected Level Depth To Water (mbgl)	Corrected Pressure (mBar)	Temperature (C)	Barometric Pressure (mBar)	Manual Dip Reading (mbgl)
15/01/2022 21:00	5630400	0.756	1295.211	10.641	1015.411	
15/01/2022 22:00	5634000	0.755	1295.244	10.641	1016.342	
15/01/2022 23:00	5637600	0.763	1294.494	10.695	1016.787	
16/01/2022 00:00	5641200	0.762	1294.623	10.641	1017.304	
16/01/2022 01:00	5644800	0.762	1294.58	10.695	1017.779	
16/01/2022 02:00	5648400	0.759	1294.866	10.695	1017.323	
16/01/2022 03:00	5652000	0.763	1294.492	10.695	1019.058	
16/01/2022 04:00	5655600	0.78	1292.883	10.641	1019.782	
16/01/2022 05:00	5659200	0.778	1293.002	10.695	1019.754	
16/01/2022 06:00	5662800	0.777	1293.12	10.695	1020.09	
16/01/2022 07:00	5666400	0.772	1293.648	10.695	1021.549	
16/01/2022 08:00	5670000	0.78	1292.838	10.695	1023.096	
16/01/2022 09:00	5673600	0.778	1293.009	10.641	1024.364	
16/01/2022 10:00	5677200	0.78	1292.874	10.695	1025.33	
16/01/2022 11:00	5680800	0.781	1292.743	10.641	1026.561	
16/01/2022 12:00	5684400	0.779	1292.892	10.641	1026.98	
16/01/2022 13:00	5688000	0.781	1292.712	10.641	1027.103	
16/01/2022 14:00	5691600	0.787	1292.155	10.641	1027.432	
16/01/2022 15:00	5695200	0.787	1292.117	10.641	1027.925	
16/01/2022 16:00	5698800	0.795	1291.381	10.695	1028.185	
16/01/2022 17:00	5702400	0.788	1292.036	10.695	1029.006	
16/01/2022 18:00	5706000	0.797	1291.2	10.641	1030.204	
16/01/2022 19:00	5709600	0.807	1290.187	10.641	1031.16	
16/01/2022 20:00	5713200	0.814	1289.515	10.641	1031.605	
16/01/2022 21:00	5716800	0.81	1289.912	10.695	1031.869	
16/01/2022 22:00	5720400	0.814	1289.547	10.641	1032.596	
16/01/2022 23:00	5724000	0.814	1289.463	10.695	1032.828	
17/01/2022 00:00	5727600	0.826	1288.293	10.641	1033.168	
17/01/2022 01:00	5731200	0.826	1288.3	10.641	1033.615	
17/01/2022 02:00	5734800	0.818	1289.139	10.695	1033.209	
17/01/2022 03:00	5738400	0.832	1287.739	10.695	1033.757	
17/01/2022 04:00	5742000	0.824	1288.567	10.695	1033.554	
17/01/2022 05:00	5745600	0.837	1287.239	10.695	1033.803	
17/01/2022 06:00	5749200	0.831	1287.854	10.695	1033.301	
17/01/2022 07:00	5752800	0.83	1287.926	10.695	1033.401	
17/01/2022 08:00	5756400	0.841	1286.811	10.641	1033.401	
17/01/2022 09:00	5760000	0.842	1286.802	10.695	1034.354	
17/01/2022 10:00	5763600	0.843	1286.618	10.641	1034.558	
17/01/2022 11:00	5767200	0.839	1287.077	10.695	1034.306	
17/01/2022 12:00	5770800	0.85	1286.004	10.695	1034.413	
17/01/2022 13:00	5774400	0.855	1285.527	10.695	1033.642	
17/01/2022 14:00	5778000	0.853	1285.719	10.641	1033.301	
17/01/2022 15:00	5781600	0.849	1286.11	10.695	1032.604	
17/01/2022 16:00	5785200	0.85	1285.957	10.641	1032.552	
17/01/2022 17:00	5788800	0.856	1285.422	10.695	1031.76	
17/01/2022 18:00	5792400	0.859	1285.132	10.641	1031.675	

WTP-BH002						
Date and Time	Elapsed Time (Seconds)	Corrected Level Depth To Water (mbgl)	Corrected Pressure (mBar)	Temperature (C)	Barometric Pressure (mBar)	Manual Dip Reading (mbgl)
17/01/2022 19:00	5796000	0.85	1285.984	10.695	1031.028	
17/01/2022 20:00	5799600	0.856	1285.388	10.695	1031.34	
17/01/2022 21:00	5803200	0.854	1285.581	10.695	1030.978	
17/01/2022 22:00	5806800	0.862	1284.792	10.695	1030.688	
17/01/2022 23:00	5810400	0.862	1284.778	10.641	1030.667	
18/01/2022 00:00	5814000	0.868	1284.25	10.641	1030.853	
18/01/2022 01:00	5817600	0.861	1284.912	10.695	1029.773	
18/01/2022 02:00	5821200	0.866	1284.406	10.695	1029.428	
18/01/2022 03:00	5824800	0.872	1283.854	10.641	1028.923	
18/01/2022 04:00	5828400	0.87	1284.022	10.641	1028.642	
18/01/2022 05:00	5832000	0.868	1284.213	10.641	1027.657	
18/01/2022 06:00	5835600	0.865	1284.537	10.695	1027.368	
18/01/2022 07:00	5839200	0.866	1284.373	10.695	1027.023	
18/01/2022 08:00	5842800	0.874	1283.589	10.695	1027.012	
18/01/2022 09:00	5846400	0.872	1283.795	10.641	1027.111	
18/01/2022 10:00	5850000	0.88	1283.029	10.695	1027.061	
18/01/2022 11:00	5853600	0.88	1283.071	10.641	1027.211	
18/01/2022 12:00	5857200	0.878	1283.217	10.695	1026.704	
18/01/2022 13:00	5860800	0.881	1282.976	10.695	1025.696	
18/01/2022 14:00	5864400	0.875	1283.517	10.695	1025.326	
18/01/2022 15:00	5868000	0.884	1282.604	10.695	1024.764	
18/01/2022 16:00	5871600	0.884	1282.656	10.695	1024.938	
18/01/2022 17:00	5875200	0.877	1283.318	10.695	1024.788	
18/01/2022 18:00	5878800	0.88	1283.044	10.695	1024.721	
18/01/2022 19:00	5882400	0.888	1282.29	10.641	1025.384	
18/01/2022 20:00	5886000	0.888	1282.259	10.641	1024.735	
18/01/2022 21:00	5889600	0.898	1281.236	10.641	1024.283	
18/01/2022 22:00	5893200	0.888	1282.266	10.695	1024.082	
18/01/2022 23:00	5896800	0.892	1281.835	10.695	1024.627	
19/01/2022 00:00	5900400	0.885	1282.507	10.695	1024.125	
19/01/2022 01:00	5904000	0.889	1282.135	10.641	1023.781	
19/01/2022 02:00	5907600	0.894	1281.67	10.695	1023.488	
19/01/2022 03:00	5911200	0.898	1281.322	10.695	1022.928	
19/01/2022 04:00	5914800	0.904	1280.721	10.695	1022.793	
19/01/2022 05:00	5918400	0.897	1281.389	10.641	1023.11	
19/01/2022 06:00	5922000	0.897	1281.42	10.695	1023.226	
19/01/2022 07:00	5925600	0.902	1280.871	10.641	1024.137	
19/01/2022 08:00	5929200	0.904	1280.638	10.641	1024.825	
19/01/2022 09:00	5932800	0.911	1279.966	10.641	1025.95	
19/01/2022 10:00	5936400	0.917	1279.375	10.695	1027.142	
19/01/2022 11:00	5940000	0.922	1278.905	10.695	1027.953	
19/01/2022 12:00	5943600	0.919	1279.207	10.695	1028.388	
19/01/2022 13:00	5947200	0.926	1278.503	10.695	1028.526	
19/01/2022 14:00	5950800	0.92	1279.084	10.695	1028.739	
19/01/2022 15:00	5954400	0.922	1278.921	10.695	1029.241	
19/01/2022 16:00	5958000	0.925	1278.589	10.695	1029.63	

WTP-BH002						
Date and Time	Elapsed Time (Seconds)	Corrected Level Depth To Water (mbgl)	Corrected Pressure (mBar)	Temperature (C)	Barometric Pressure (mBar)	Manual Dip Reading (mbgl)
19/01/2022 17:00	5961600	0.933	1277.884	10.695	1030.732	
19/01/2022 18:00	5965200	0.936	1277.52	10.641	1031.571	
19/01/2022 19:00	5968800	0.926	1278.539	10.641	1031.687	
19/01/2022 20:00	5972400	0.931	1278.01	10.641	1032.612	
19/01/2022 21:00	5976000	0.939	1277.278	10.695	1032.756	
19/01/2022 22:00	5979600	0.935	1277.613	10.641	1033.577	
19/01/2022 23:00	5983200	0.941	1277.101	10.695	1033.897	
20/01/2022 00:00	5986800	0.946	1276.536	10.695	1034.349	
20/01/2022 01:00	5990400	0.946	1276.611	10.695	1034.33	
20/01/2022 02:00	5994000	0.941	1277.104	10.695	1034.235	
20/01/2022 03:00	5997600	0.953	1275.884	10.695	1035.057	
20/01/2022 04:00	6001200	0.947	1276.439	10.641	1035.091	
20/01/2022 05:00	6004800	0.946	1276.58	10.695	1034.929	
20/01/2022 06:00	6008400	0.95	1276.132	10.695	1035.66	
20/01/2022 07:00	6012000	0.958	1275.406	10.695	1036.556	
20/01/2022 08:00	6015600	0.959	1275.261	10.641	1036.325	
20/01/2022 09:00	6019200	0.957	1275.448	10.641	1037.5	
20/01/2022 10:00	6022800	0.952	1276.004	10.695	1037.149	
20/01/2022 11:00	6026400	0.962	1274.976	10.695	1037.157	
20/01/2022 12:00	6030000	0.953	1275.852	10.641	1037.095	
20/01/2022 13:00	6033600	0.957	1275.482	10.695	1036.595	
20/01/2022 14:00	6037200	0.955	1275.651	10.641	1036.56	
20/01/2022 15:00	6040800	0.962	1274.967	10.695	1036.769	
20/01/2022 16:00	6044400	0.968	1274.397	10.695	1036.658	
20/01/2022 17:00	6048000	0.962	1275.031	10.695	1037.046	
20/01/2022 18:00	6051600	0.967	1274.524	10.695	1037.609	
20/01/2022 19:00	6055200	0.976	1273.636	10.695	1037.873	
20/01/2022 20:00	6058800	0.973	1273.938	10.641	1038.33	
20/01/2022 21:00	6062400	0.969	1274.286	10.695	1037.733	
20/01/2022 22:00	6066000	0.968	1274.37	10.695	1037.989	
20/01/2022 23:00	6069600	0.976	1273.649	10.695	1038.029	
21/01/2022 00:00	6073200	0.976	1273.651	10.695	1037.688	
21/01/2022 01:00	6076800	0.975	1273.777	10.695	1037.788	
21/01/2022 02:00	6080400	0.981	1273.14	10.695	1037.688	
21/01/2022 03:00	6084000	0.973	1273.893	10.695	1037.672	
21/01/2022 04:00	6087600	0.974	1273.786	10.695	1037.326	
21/01/2022 05:00	6091200	0.981	1273.098	10.695	1037.22	
21/01/2022 06:00	6094800	0.97	1274.207	10.641	1036.869	
21/01/2022 07:00	6098400	0.974	1273.835	10.695	1037.617	
21/01/2022 08:00	6102000	0.983	1272.978	10.695	1037.567	
21/01/2022 09:00	6105600	0.985	1272.764	10.695	1038.064	
21/01/2022 10:00	6109200	0.989	1272.407	10.695	1038.023	
21/01/2022 11:00	6112800	0.986	1272.687	10.695	1038.312	
21/01/2022 12:00	6116400	0.99	1272.237	10.695	1037.74	
21/01/2022 13:00	6120000	0.982	1273.011	10.695	1037.307	
21/01/2022 14:00	6123600	0.983	1272.949	10.695	1036.63	

WTP-BH002						
Date and Time	Elapsed Time (Seconds)	Corrected Level Depth To Water (mbgl)	Corrected Pressure (mBar)	Temperature (C)	Barometric Pressure (mBar)	Manual Dip Reading (mbgl)
21/01/2022 15:00	6127200	0.981	1273.131	10.641	1035.79	
21/01/2022 16:00	6130800	0.99	1272.272	10.695	1035.663	
21/01/2022 17:00	6134400	0.993	1271.979	10.641	1035.467	
21/01/2022 18:00	6138000	0.991	1272.165	10.695	1035.26	
21/01/2022 19:00	6141600	0.991	1272.174	10.695	1035.932	
21/01/2022 20:00	6145200	0.986	1272.663	10.695	1035.669	
21/01/2022 21:00	6148800	0.985	1272.712	10.695	1035.563	
21/01/2022 22:00	6152400	0.996	1271.718	10.695	1035.707	
21/01/2022 23:00	6156000	1.001	1271.144	10.695	1035.601	
22/01/2022 00:00	6159600	0.987	1272.559	10.695	1035.093	
22/01/2022 01:00	6163200	0.997	1271.557	10.695	1035.132	
22/01/2022 02:00	6166800	0.993	1271.95	10.695	1034.624	
22/01/2022 03:00	6170400	0.991	1272.172	10.641	1034.368	
22/01/2022 04:00	6174000	0.995	1271.807	10.641	1034.279	
22/01/2022 05:00	6177600	0.992	1272.079	10.695	1033.76	
22/01/2022 06:00	6181200	0.998	1271.44	10.695	1034.34	
22/01/2022 07:00	6184800	0.995	1271.739	10.641	1034.29	
22/01/2022 08:00	6188400	0.999	1271.35	10.695	1033.978	
22/01/2022 09:00	6192000	1.005	1270.782	10.695	1034.262	
22/01/2022 10:00	6195600	0.999	1271.383	10.695	1034.34	
22/01/2022 11:00	6199200	1.004	1270.909	10.695	1034.646	
22/01/2022 12:00	6202800	1.006	1270.722	10.695	1034.662	
22/01/2022 13:00	6206400	1.015	1269.808	10.695	1034.046	
22/01/2022 14:00	6210000	0.999	1271.414	10.695	1032.78	
22/01/2022 15:00	6213600	1.011	1270.217	10.695	1032.446	
22/01/2022 16:00	6217200	1.005	1270.807	10.695	1032.593	
22/01/2022 17:00	6220800	1.011	1270.198	10.695	1032.238	
22/01/2022 18:00	6224400	1.018	1269.537	10.695	1032.446	
22/01/2022 19:00	6228000	1.014	1269.881	10.695	1032.102	
22/01/2022 20:00	6231600	1.018	1269.54	10.641	1032.634	
22/01/2022 21:00	6235200	1.025	1268.797	10.695	1032.507	
22/01/2022 22:00	6238800	1.018	1269.513	10.695	1031.734	
22/01/2022 23:00	6242400	1.008	1270.526	10.695	1031.514	
23/01/2022 00:00	6246000	1.016	1269.667	10.695	1030.899	
23/01/2022 01:00	6249600	1.017	1269.655	10.695	1030.742	
23/01/2022 02:00	6253200	1.019	1269.442	10.695	1029.82	
23/01/2022 03:00	6256800	1.019	1269.429	10.695	1029.381	
23/01/2022 04:00	6260400	1.02	1269.367	10.641	1028.955	
23/01/2022 05:00	6264000	1.018	1269.552	10.695	1028.805	
23/01/2022 06:00	6267600	1.014	1269.941	10.695	1028.586	
23/01/2022 07:00	6271200	1.014	1269.884	10.695	1028.247	
23/01/2022 08:00	6274800	1.013	1269.969	10.695	1027.934	
23/01/2022 09:00	6278400	1.011	1270.232	10.695	1027.672	
23/01/2022 10:00	6282000	1.018	1269.517	10.695	1027.819	
23/01/2022 11:00	6285600	1.026	1268.761	10.695	1027.33	
23/01/2022 12:00	6289200	1.013	1269.992	10.695	1026.779	

WTP-BH002						
Date and Time	Elapsed Time (Seconds)	Corrected Level Depth To Water (mbgl)	Corrected Pressure (mBar)	Temperature (C)	Barometric Pressure (mBar)	Manual Dip Reading (mbgl)
23/01/2022 13:00	6292800	1.022	1269.136	10.695	1025.822	
23/01/2022 14:00	6296400	1.02	1269.32	10.695	1025.355	
23/01/2022 15:00	6300000	1.026	1268.686	10.695	1025.14	
23/01/2022 16:00	6303600	1.024	1268.902	10.695	1024.244	
23/01/2022 17:00	6307200	1.022	1269.171	10.695	1024.258	
23/01/2022 18:00	6310800	1.027	1268.625	10.695	1024.294	
23/01/2022 19:00	6314400	1.039	1267.445	10.695	1024.625	
23/01/2022 20:00	6318000	1.027	1268.602	10.695	1024.374	
23/01/2022 21:00	6321600	1.026	1268.726	10.695	1024.08	
23/01/2022 22:00	6325200	1.035	1267.888	10.695	1023.729	
23/01/2022 23:00	6328800	1.044	1267.015	10.695	1023.922	
24/01/2022 00:00	6332400	1.027	1268.597	10.695	1023.813	
24/01/2022 01:00	6336000	1.029	1268.485	10.695	1024.038	
24/01/2022 02:00	6339600	1.041	1267.287	10.695	1024.217	
24/01/2022 03:00	6343200	1.036	1267.736	10.695	1024.447	
24/01/2022 04:00	6346800	1.042	1267.212	10.695	1024.066	
24/01/2022 05:00	6350400	1.043	1267.061	10.695	1023.877	
24/01/2022 06:00	6354000	1.044	1266.955	10.695	1025.002	
24/01/2022 07:00	6357600	1.043	1267.053	10.695	1024.791	
24/01/2022 08:00	6361200	1.054	1265.992	10.695	1025.512	
24/01/2022 09:00	6364800	1.059	1265.497	10.695	1025.498	
24/01/2022 10:00	6368400	1.054	1266.006	10.695	1025.838	
24/01/2022 11:00	6372000	1.062	1265.218	10.695	1026.116	
24/01/2022 12:00	6375600	1.056	1265.833	10.695	1026.237	
24/01/2022 13:00	6379200	1.053	1266.095	10.695	1026.258	
24/01/2022 14:00	6382800	1.059	1265.534	10.695	1025.799	
24/01/2022 15:00	6386400	1.052	1266.14	10.695	1025.986	
24/01/2022 16:00	6390000	1.058	1265.579	10.695	1025.471	
24/01/2022 17:00	6393600	1.059	1265.453	10.695	1026.334	
24/01/2022 18:00	6397200	1.059	1265.48	10.695	1026.364	
24/01/2022 19:00	6400800	1.056	1265.814	10.695	1026.653	
24/01/2022 20:00	6404400	1.058	1265.614	10.695	1027.248	
24/01/2022 21:00	6408000	1.058	1265.576	10.695	1027.286	
24/01/2022 22:00	6411600	1.061	1265.306	10.695	1027.613	
24/01/2022 23:00	6415200	1.063	1265.113	10.695	1027.976	
25/01/2022 00:00	6418800	1.071	1264.368	10.695	1027.306	
25/01/2022 01:00	6422400	1.072	1264.255	10.695	1027.306	
25/01/2022 02:00	6426000	1.076	1263.801	10.695	1027.249	
25/01/2022 03:00	6429600	1.073	1264.172	10.695	1027.049	
25/01/2022 04:00	6433200	1.079	1263.505	10.695	1027.149	
25/01/2022 05:00	6436800	1.071	1264.339	10.695	1026.485	
25/01/2022 06:00	6440400	1.076	1263.864	10.695	1027.527	
25/01/2022 07:00	6444000	1.077	1263.756	10.695	1027.125	
25/01/2022 08:00	6447600	1.085	1262.985	10.641	1027.521	
25/01/2022 09:00	6451200	1.075	1263.939	10.695	1027.961	
25/01/2022 10:00	6454800	1.081	1263.343	10.695	1028.218	

WTP-BH002						
Date and Time	Elapsed Time (Seconds)	Corrected Level Depth To Water (mbgl)	Corrected Pressure (mBar)	Temperature (C)	Barometric Pressure (mBar)	Manual Dip Reading (mbgl)
25/01/2022 11:00	6458400	1.089	1262.539	10.695	1028.568	
25/01/2022 12:00	6462000	1.079	1263.572	10.695	1028.442	
25/01/2022 13:00	6465600	1.081	1263.38	10.695	1028.35	
25/01/2022 14:00	6469200	1.081	1263.335	10.695	1028.566	
25/01/2022 15:00	6472800	1.093	1262.139	10.695	1027.836	
25/01/2022 16:00	6476400	1.081	1263.391	10.695	1027.716	
25/01/2022 17:00	6480000	1.09	1262.489	10.695	1028.279	
25/01/2022 18:00	6483600	1.083	1263.138	10.695	1029.384	
25/01/2022 19:00	6487200	1.092	1262.226	10.695	1029.391	
25/01/2022 20:00	6490800	1.097	1261.802	10.695	1029.362	
25/01/2022 21:00	6494400	1.085	1262.948	10.695	1029.348	
25/01/2022 22:00	6498000	1.093	1262.14	10.695	1029.93	
25/01/2022 23:00	6501600	1.093	1262.135	10.695	1029.766	
26/01/2022 00:00	6505200	1.101	1261.38	10.695	1029.502	
26/01/2022 01:00	6508800	1.102	1261.286	10.695	1029.595	
26/01/2022 02:00	6512400	1.097	1261.733	10.695	1029.375	
26/01/2022 03:00	6516000	1.093	1262.173	10.695	1029.613	
26/01/2022 04:00	6519600	1.091	1262.384	10.695	1028.666	
26/01/2022 05:00	6523200	1.09	1262.466	10.695	1028.528	
26/01/2022 06:00	6526800	1.097	1261.739	10.695	1028.067	
26/01/2022 07:00	6530400	1.099	1261.6	10.695	1028.092	
26/01/2022 08:00	6534000	1.104	1261.122	10.695	1027.834	
26/01/2022 09:00	6537600	1.102	1261.244	10.695	1027.939	
26/01/2022 10:00	6541200	1.096	1261.86	10.695	1027.549	
26/01/2022 11:00	6544800	1.105	1260.963	10.695	1027.54	
26/01/2022 12:00	6548400	1.095	1261.969	10.695	1027.214	
26/01/2022 13:00	6552000	1.1	1261.443	10.695	1025.985	
26/01/2022 14:00	6555600	1.089	1262.593	10.695	1024.948	
26/01/2022 15:00	6559200	1.098	1261.725	10.695	1023.893	
26/01/2022 16:00	6562800	1.103	1261.206	10.695	1023.675	
26/01/2022 17:00	6566400	1.093	1262.137	10.695	1023.65	
26/01/2022 18:00	6570000	1.093	1262.157	10.695	1023.007	
26/01/2022 19:00	6573600	1.105	1260.955	10.695	1022.682	
26/01/2022 20:00	6577200	1.108	1260.735	10.695	1022.732	
26/01/2022 21:00	6580800	1.097	1261.806	10.695	1021.887	
26/01/2022 22:00	6584400	1.109	1260.619	10.695	1022.112	
26/01/2022 23:00	6588000	1.114	1260.127	10.695	1022.379	
27/01/2022 00:00	6591600	1.1	1261.499	10.695	1021.686	
27/01/2022 01:00	6595200	1.105	1261.008	10.695	1022.063	
27/01/2022 02:00	6598800	1.099	1261.6	10.695	1021.697	
27/01/2022 03:00	6602400	1.103	1261.225	10.695	1022.016	
27/01/2022 04:00	6606000	1.102	1261.269	10.695	1021.916	
27/01/2022 05:00	6609600	1.108	1260.7	10.695	1022.258	
27/01/2022 06:00	6613200	1.093	1262.2	10.695	1022.172	
27/01/2022 07:00	6616800	1.105	1260.987	10.695	1023.216	
27/01/2022 08:00	6620400	1.103	1261.158	10.695	1024.629	

WTP-BH002						
Date and Time	Elapsed Time (Seconds)	Corrected Level Depth To Water (mbgl)	Corrected Pressure (mBar)	Temperature (C)	Barometric Pressure (mBar)	Manual Dip Reading (mbgl)
27/01/2022 09:00	6624000	1.11	1260.492	10.695	1025.24	
27/01/2022 10:00	6627600	1.104	1261.045	10.695	1025.986	
27/01/2022 11:00	6631200	1.108	1260.744	10.695	1026.854	
27/01/2022 12:00	6634800	1.111	1260.451	10.695	1027.374	
27/01/2022 13:00	6638400	1.106	1260.905	10.695	1027.429	
27/01/2022 14:00	6642000	1.098	1261.728	10.695	1027.398	
27/01/2022 15:00	6645600	1.096	1261.908	10.695	1027.162	
27/01/2022 16:00	6649200	1.098	1261.669	10.695	1028.421	
27/01/2022 17:00	6652800	1.097	1261.778	10.695	1028.312	
27/01/2022 18:00	6656400	1.097	1261.792	10.695	1028.862	
27/01/2022 19:00	6660000	1.109	1260.576	10.695	1029.682	
27/01/2022 20:00	6663600	1.113	1260.189	10.695	1030.013	
27/01/2022 21:00	6667200	1.105	1260.998	10.695	1029.883	
27/01/2022 22:00	6670800	1.105	1261.037	10.695	1030.579	
27/01/2022 23:00	6674400	1.112	1260.332	10.695	1030.153	
28/01/2022 00:00	6678000	1.117	1259.868	10.695	1030.222	
28/01/2022 01:00	6681600	1.115	1259.993	10.695	1030.605	
28/01/2022 02:00	6685200	1.107	1260.848	10.695	1030.034	
28/01/2022 03:00	6688800	1.108	1260.732	10.695	1029.865	
28/01/2022 04:00	6692400	1.113	1260.229	10.695	1029.52	
28/01/2022 05:00	6696000	1.11	1260.546	10.695	1028.693	
28/01/2022 06:00	6699600	1.114	1260.118	10.695	1028.725	
28/01/2022 07:00	6703200	1.108	1260.731	10.695	1028.564	
28/01/2022 08:00	6706800	1.102	1261.247	10.695	1027.652	
28/01/2022 09:00	6710400	1.115	1260.002	10.695	1027.596	
28/01/2022 10:00	6714000	1.102	1261.241	10.695	1027.432	
28/01/2022 11:00	6717600	1.115	1260.011	10.695	1027.247	
28/01/2022 12:00	6721200	1.099	1261.603	10.695	1026.561	
28/01/2022 13:00	6724800	1.113	1260.187	10.695	1026.223	
28/01/2022 14:00	6728400	1.101	1261.415	10.695	1026.635	
28/01/2022 15:00	6732000	1.117	1259.802	10.695	1026.212	
28/01/2022 16:00	6735600	1.105	1260.992	10.695	1025.927	
28/01/2022 17:00	6739200	1.099	1261.578	10.695	1025.68	
28/01/2022 18:00	6742800	1.107	1260.792	10.695	1026.014	
28/01/2022 19:00	6746400	1.119	1259.647	10.695	1025.913	
28/01/2022 20:00	6750000	1.115	1260.051	10.695	1025.68	
28/01/2022 21:00	6753600	1.116	1259.892	10.695	1026.292	
28/01/2022 22:00	6757200	1.101	1261.351	10.695	1025.512	
28/01/2022 23:00	6760800	1.111	1260.416	10.695	1025.202	
29/01/2022 00:00	6764400	1.115	1260.063	10.695	1025.101	
29/01/2022 01:00	6768000	1.11	1260.471	10.695	1024.75	
29/01/2022 02:00	6771600	1.108	1260.661	10.695	1024.617	
29/01/2022 03:00	6775200	1.099	1261.613	10.695	1024.174	
29/01/2022 04:00	6778800	1.099	1261.618	10.695	1023.49	
29/01/2022 05:00	6782400	1.105	1261.006	10.695	1023.649	
29/01/2022 06:00	6786000	1.11	1260.51	10.695	1023.75	

WTP-BH002						
Date and Time	Elapsed Time (Seconds)	Corrected Level Depth To Water (mbgl)	Corrected Pressure (mBar)	Temperature (C)	Barometric Pressure (mBar)	Manual Dip Reading (mbgl)
29/01/2022 07:00	6789600	1.107	1260.757	10.695	1023.106	
29/01/2022 08:00	6793200	1.108	1260.674	10.695	1023.416	
29/01/2022 09:00	6796800	1.101	1261.419	10.695	1023.576	
29/01/2022 10:00	6800400	1.115	1260.045	10.695	1026.082	
29/01/2022 11:00	6804000	1.104	1261.122	10.695	1026.589	
29/01/2022 12:00	6807600	1.107	1260.795	10.695	1027.708	
29/01/2022 13:00	6811200	1.113	1260.25	10.695	1027.632	
29/01/2022 14:00	6814800	1.117	1259.795	10.695	1027.916	
29/01/2022 15:00	6818400	1.11	1260.544	10.695	1028.186	
29/01/2022 16:00	6822000	1.116	1259.888	10.695	1028.955	
29/01/2022 17:00	6825600	1.105	1261.028	10.695	1029.456	
29/01/2022 18:00	6829200	1.104	1261.074	10.695	1030.26	
29/01/2022 19:00	6832800	1.108	1260.662	10.695	1030.954	
29/01/2022 20:00	6836400	1.107	1260.774	10.695	1030.617	
29/01/2022 21:00	6840000	1.111	1260.449	10.695	1030.715	
29/01/2022 22:00	6843600	1.117	1259.805	10.695	1031.529	
29/01/2022 23:00	6847200	1.106	1260.878	10.695	1031.984	
30/01/2022 00:00	6850800	1.102	1261.295	10.695	1031.738	
30/01/2022 01:00	6854400	1.108	1260.717	10.695	1031.806	
30/01/2022 02:00	6858000	1.103	1261.206	10.695	1030.977	
30/01/2022 03:00	6861600	1.102	1261.308	10.695	1031.158	
30/01/2022 04:00	6865200	1.101	1261.396	10.695	1030.618	
30/01/2022 05:00	6868800	1.105	1260.951	10.695	1030.214	
30/01/2022 06:00	6872400	1.097	1261.803	10.695	1029.361	
30/01/2022 07:00	6876000	1.108	1260.663	10.695	1029.143	
30/01/2022 08:00	6879600	1.096	1261.878	10.695	1028.097	
30/01/2022 09:00	6883200	1.092	1262.268	10.695	1028.217	
30/01/2022 10:00	6886800	1.089	1262.548	10.695	1026.805	
30/01/2022 11:00	6890400	1.091	1262.403	10.695	1025.591	
30/01/2022 12:00	6894000	1.092	1262.221	10.695	1024.528	
30/01/2022 13:00	6897600	1.084	1263.029	10.695	1022.475	
30/01/2022 14:00	6901200	1.088	1262.613	10.695	1020.741	
30/01/2022 15:00	6904800	1.089	1262.552	10.695	1020.462	
30/01/2022 16:00	6908400	1.089	1262.609	10.695	1020.293	
30/01/2022 17:00	6912000	1.079	1263.576	10.695	1020.57	
30/01/2022 18:00	6915600	1.093	1262.18	10.695	1022.079	
30/01/2022 19:00	6919200	1.082	1263.232	10.695	1022.669	
30/01/2022 20:00	6922800	1.093	1262.122	10.695	1022.872	
30/01/2022 21:00	6926400	1.095	1262	10.695	1023.674	
30/01/2022 22:00	6930000	1.082	1263.239	10.695	1024.302	
30/01/2022 23:00	6933600	1.079	1263.58	10.695	1024.358	
31/01/2022 00:00	6937200	1.094	1262.109	10.695	1025.036	
31/01/2022 01:00	6940800	1.088	1262.62	10.695	1024.412	
31/01/2022 02:00	6944400	1.071	1264.361	10.695	1024.935	
31/01/2022 03:00	6948000	1.083	1263.11	10.695	1024.94	
31/01/2022 04:00	6951600	1.071	1264.362	10.695	1025.331	

WTP-BH002						
Date and Time	Elapsed Time (Seconds)	Corrected Level Depth To Water (mbgl)	Corrected Pressure (mBar)	Temperature (C)	Barometric Pressure (mBar)	Manual Dip Reading (mbgl)
31/01/2022 05:00	6955200	1.08	1263.427	10.695	1026.038	
31/01/2022 06:00	6958800	1.075	1263.922	10.695	1026.167	
31/01/2022 07:00	6962400	1.07	1264.384	10.695	1026.78	
31/01/2022 08:00	6966000	1.075	1263.951	10.695	1026.76	
31/01/2022 09:00	6969600	1.072	1264.199	10.695	1027.645	
31/01/2022 10:00	6973200	1.071	1264.333	10.695	1028.02	
31/01/2022 11:00	6976800	1.067	1264.671	10.695	1028.021	
31/01/2022 12:00	6980400	1.071	1264.34	10.695	1028.353	
31/01/2022 13:00	6984000	1.063	1265.09	10.695	1028.282	
31/01/2022 14:00	6987600	1.062	1265.184	10.695	1028.414	
31/01/2022 15:00	6991200	1.067	1264.702	10.695	1027.651	
31/01/2022 16:00	6994800	1.065	1264.897	10.695	1027.399	
31/01/2022 17:00	6998400	1.064	1265.031	10.695	1027.209	
31/01/2022 18:00	7002000	1.06	1265.419	10.695	1026.877	
31/01/2022 19:00	7005600	1.056	1265.804	10.695	1026.209	
31/01/2022 20:00	7009200	1.06	1265.407	10.695	1026.209	
31/01/2022 21:00	7012800	1.047	1266.676	10.695	1026.016	
31/01/2022 22:00	7016400	1.065	1264.882	10.695	1026.283	
31/01/2022 23:00	7020000	1.057	1265.704	10.695	1026.14	
01/02/2022 00:00	7023600	1.061	1265.29	10.695	1025.252	
01/02/2022 01:00	7027200	1.057	1265.661	10.695	1025.503	
01/02/2022 02:00	7030800	1.053	1266.051	10.695	1025.453	
01/02/2022 03:00	7034400	1.053	1266.097	10.695	1025.067	
01/02/2022 04:00	7038000	1.053	1266.093	10.695	1024.731	
01/02/2022 05:00	7041600	1.05	1266.396	10.695	1024.145	
01/02/2022 06:00	7045200	1.045	1266.864	10.695	1023.961	
01/02/2022 07:00	7048800	1.051	1266.255	10.695	1024.286	
01/02/2022 08:00	7052400	1.05	1266.376	10.695	1024.562	
01/02/2022 09:00	7056000	1.039	1267.494	10.749	1024.328	
01/02/2022 10:00	7059600	1.047	1266.719	10.695	1024.445	
01/02/2022 11:00	7063200	1.046	1266.756	10.695	1024.069	
01/02/2022 12:00	7066800	1.044	1266.975	10.695	1024.472	
01/02/2022 13:00	7070400	1.044	1266.967	10.695	1023.914	
01/02/2022 14:00	7074000	1.034	1267.907	10.695	1023.54	
01/02/2022 15:00	7077600	1.036	1267.793	10.695	1023.088	
01/02/2022 16:00	7081200	1.04	1267.381	10.695	1023.33	
01/02/2022 17:00	7084800	1.032	1268.192	10.695	1022.633	
01/02/2022 18:00	7088400	1.033	1268.073	10.695	1023.091	
01/02/2022 19:00	7092000	1.029	1268.397	10.749	1022.915	
01/02/2022 20:00	7095600	1.026	1268.782	10.695	1022.948	
01/02/2022 21:00	7099200	1.031	1268.249	10.695	1022.688	
01/02/2022 22:00	7102800	1.028	1268.549	10.695	1022.671	
01/02/2022 23:00	7106400	1.02	1269.354	10.695	1022.546	
02/02/2022 00:00	7110000	1.01	1270.262	10.695	1021.978	
02/02/2022 01:00	7113600	0.999	1271.416	10.695	1022.07	
02/02/2022 02:00	7117200	0.982	1273.034	10.695	1021.811	

WTP-BH002						
Date and Time	Elapsed Time (Seconds)	Corrected Level Depth To Water (mbgl)	Corrected Pressure (mBar)	Temperature (C)	Barometric Pressure (mBar)	Manual Dip Reading (mbgl)
02/02/2022 03:00	7120800	0.961	1275.065	10.695	1020.799	
02/02/2022 04:00	7124400	0.957	1275.53	10.695	1020.958	
02/02/2022 05:00	7128000	0.949	1276.23	10.695	1020.314	
02/02/2022 06:00	7131600	0.943	1276.903	10.695	1020.264	
02/02/2022 07:00	7135200	0.928	1278.338	10.695	1020.415	
02/02/2022 08:00	7138800	0.928	1278.34	10.695	1020.356	
02/02/2022 09:00	7142400	0.926	1278.513	10.695	1020.749	
02/02/2022 10:00	7146000	0.92	1279.103	10.695	1019.821	
02/02/2022 11:00	7149600	0.917	1279.447	10.695	1019.193	
02/02/2022 12:00	7153200	0.918	1279.268	10.695	1019.202	
02/02/2022 13:00	7156800	0.915	1279.614	10.695	1019.139	
02/02/2022 14:00	7160400	0.908	1280.308	10.695	1017.482	
02/02/2022 15:00	7164000	0.907	1280.412	10.695	1016.813	
02/02/2022 16:00	7167600	0.913	1279.788	10.695	1016.756	
02/02/2022 17:00	7171200	0.898	1281.314	10.695	1015.853	
02/02/2022 18:00	7174800	0.899	1281.218	10.695	1015.382	
02/02/2022 19:00	7178400	0.896	1281.468	10.695	1014.679	
02/02/2022 20:00	7182000	0.892	1281.899	10.695	1013.852	
02/02/2022 21:00	7185600	0.884	1282.643	10.749	1012.916	
02/02/2022 22:00	7189200	0.894	1281.688	10.695	1013.101	
02/02/2022 23:00	7192800	0.889	1282.18	10.695	1012.325	
03/02/2022 00:00	7196400	0.884	1282.609	10.695	1011.499	
03/02/2022 01:00	7200000	0.89	1282.014	10.695	1011.584	
03/02/2022 02:00	7203600	0.884	1282.66	10.695	1010.373	
03/02/2022 03:00	7207200	0.882	1282.878	10.695	1009.815	
03/02/2022 04:00	7210800	0.878	1283.223	10.695	1009.356	
03/02/2022 05:00	7214400	0.873	1283.686	10.695	1008.554	
03/02/2022 06:00	7218000	0.873	1283.767	10.695	1008.416	
03/02/2022 07:00	7221600	0.868	1284.254	10.695	1007.25	
03/02/2022 08:00	7225200	0.867	1284.299	10.695	1007.092	
03/02/2022 09:00	7228800	0.87	1284.062	10.695	1006.82	
03/02/2022 10:00	7232400	0.87	1283.984	10.695	1006.5	
03/02/2022 11:00	7236000	0.866	1284.415	10.695	1006.127	
03/02/2022 12:00	7239600	0.861	1284.872	10.695	1005.557	
03/02/2022 13:00	7243200	0.851	1285.845	10.695	1004.413	
03/02/2022 14:00	7246800	0.848	1286.213	10.695	1003.989	
03/02/2022 15:00	7250400	0.844	1286.554	10.695	1002.345	
03/02/2022 16:00	7254000	0.853	1285.728	10.695	1002.323	
03/02/2022 17:00	7257600	0.843	1286.617	10.695	1001.038	
03/02/2022 18:00	7261200	0.841	1286.904	10.695	1001.318	
03/02/2022 19:00	7264800	0.838	1287.146	10.695	1001.3	
03/02/2022 20:00	7268400	0.837	1287.262	10.695	1002.544	
03/02/2022 21:00	7272000	0.849	1286.068	10.695	1003.738	
03/02/2022 22:00	7275600	0.841	1286.885	10.695	1003.543	
03/02/2022 23:00	7279200	0.845	1286.434	10.695	1004.447	
04/02/2022 00:00	7282800	0.835	1287.403	10.695	1004.157	

WTP-BH002						
Date and Time	Elapsed Time (Seconds)	Corrected Level Depth To Water (mbgl)	Corrected Pressure (mBar)	Temperature (C)	Barometric Pressure (mBar)	Manual Dip Reading (mbgl)
04/02/2022 01:00	7286400	0.831	1287.877	10.695	1004.476	
04/02/2022 02:00	7290000	0.832	1287.703	10.695	1005.216	
04/02/2022 03:00	7293600	0.828	1288.179	10.695	1005.477	
04/02/2022 04:00	7297200	0.824	1288.522	10.695	1005.814	
04/02/2022 05:00	7300800	0.826	1288.34	10.695	1006.846	
04/02/2022 06:00	7304400	0.814	1289.483	10.695	1006.608	
04/02/2022 07:00	7308000	0.817	1289.247	10.695	1007.75	
04/02/2022 08:00	7311600	0.811	1289.815	10.695	1007.975	
04/02/2022 09:00	7315200	0.801	1290.743	10.695	1008.634	
04/02/2022 10:00	7318800	0.81	1289.914	10.695	1009.803	
04/02/2022 11:00	7322400	0.804	1290.478	10.695	1009.523	
04/02/2022 12:00	7326000	0.797	1291.205	10.695	1009.985	
04/02/2022 13:00	7329600	0.79	1291.834	10.695	1009.809	
04/02/2022 14:00	7333200	0.793	1291.574	10.695	1010.635	
04/02/2022 15:00	7336800	0.783	1292.563	10.695	1010.61	
04/02/2022 16:00	7340400	0.792	1291.669	10.695	1012.24	
04/02/2022 17:00	7344000	0.779	1292.981	10.749	1012.439	
04/02/2022 18:00	7347600	0.778	1293.062	10.695	1013.23	
04/02/2022 19:00	7351200	0.781	1292.766	10.695	1014.319	
04/02/2022 20:00	7354800	0.776	1293.245	10.695	1014.577	
04/02/2022 21:00	7358400	0.775	1293.284	10.695	1015.786	
04/02/2022 22:00	7362000	0.775	1293.361	10.749	1014.894	
04/02/2022 23:00	7365600	0.772	1293.601	10.749	1016.071	
05/02/2022 00:00	7369200	0.775	1293.285	10.695	1015.955	
05/02/2022 01:00	7372800	0.772	1293.652	10.695	1015.701	
05/02/2022 02:00	7376400	0.777	1293.132	10.695	1015.37	
05/02/2022 03:00	7380000	0.769	1293.895	10.749	1015.04	
05/02/2022 04:00	7383600	0.767	1294.072	10.695	1014.034	
05/02/2022 05:00	7387200	0.768	1294.038	10.695	1013.613	
05/02/2022 06:00	7390800	0.772	1293.619	10.695	1012.785	
05/02/2022 07:00	7394400	0.768	1294.022	10.695	1011.872	
05/02/2022 08:00	7398000	0.767	1294.082	10.749	1011.28	
05/02/2022 09:00	7401600	0.765	1294.258	10.695	1010.843	
05/02/2022 10:00	7405200	0.77	1293.822	10.695	1010.825	
05/02/2022 11:00	7408800	0.763	1294.505	10.695	1010.141	
05/02/2022 12:00	7412400	0.766	1294.164	10.695	1010.427	
05/02/2022 13:00	7416000	0.768	1293.989	10.695	1009.411	
05/02/2022 14:00	7419600	0.754	1295.333	10.695	1007.953	
05/02/2022 15:00	7423200	0.763	1294.532	10.695	1008.018	
05/02/2022 16:00	7426800	0.754	1295.369	10.695	1007.124	
05/02/2022 17:00	7430400	0.755	1295.309	10.695	1006.673	
05/02/2022 18:00	7434000	0.749	1295.884	10.695	1005.93	
05/02/2022 19:00	7437600	0.733	1297.452	10.695	1005.779	
05/02/2022 20:00	7441200	0.691	1301.583	10.695	1005.333	
05/02/2022 21:00	7444800	0.67	1303.605	10.695	1004.897	
05/02/2022 22:00	7448400	0.656	1305.002	10.695	1004.011	

WTP-BH002						
Date and Time	Elapsed Time (Seconds)	Corrected Level Depth To Water (mbgl)	Corrected Pressure (mBar)	Temperature (C)	Barometric Pressure (mBar)	Manual Dip Reading (mbgl)
05/02/2022 23:00	7452000	0.641	1306.454	10.695	1003.41	
06/02/2022 00:00	7455600	0.631	1307.478	10.695	1001.988	
06/02/2022 01:00	7459200	0.634	1307.158	10.695	1001.969	
06/02/2022 02:00	7462800	0.617	1308.819	10.749	1000.059	
06/02/2022 03:00	7466400	0.6	1310.422	10.695	1000.236	
06/02/2022 04:00	7470000	0.572	1313.223	10.695	1000.668	
06/02/2022 05:00	7473600	0.562	1314.158	10.695	1000.868	
06/02/2022 06:00	7477200	0.555	1314.868	10.695	1001.463	
06/02/2022 07:00	7480800	0.559	1314.501	10.695	1001.887	
06/02/2022 08:00	7484400	0.559	1314.504	10.695	1002.281	
06/02/2022 09:00	7488000	0.548	1315.57	10.695	1002.237	
06/02/2022 10:00	7491600	0.556	1314.771	10.695	1002.808	
06/02/2022 11:00	7495200	0.556	1314.762	10.695	1003.214	
06/02/2022 12:00	7498800	0.565	1313.861	10.695	1003.888	
06/02/2022 13:00	7502400	0.569	1313.537	10.749	1004.759	
06/02/2022 14:00	7506000	0.571	1313.353	10.695	1005.815	
06/02/2022 15:00	7509600	0.567	1313.675	10.695	1007.31	
06/02/2022 16:00	7513200	0.57	1313.395	10.695	1008.271	
06/02/2022 17:00	7516800	0.573	1313.144	10.695	1009.942	
06/02/2022 18:00	7520400	0.578	1312.58	10.695	1011.358	
06/02/2022 19:00	7524000	0.576	1312.806	10.695	1012.04	
06/02/2022 20:00	7527600	0.583	1312.182	10.695	1013.631	
06/02/2022 21:00	7531200	0.582	1312.236	10.695	1014.94	
06/02/2022 22:00	7534800	0.589	1311.506	10.695	1016.237	
06/02/2022 23:00	7538400	0.585	1311.937	10.695	1016.374	
07/02/2022 00:00	7542000	0.58	1312.452	10.695	1016.769	
07/02/2022 01:00	7545600	0.582	1312.266	10.695	1017.865	
07/02/2022 02:00	7549200	0.586	1311.828	10.695	1017.507	
07/02/2022 03:00	7552800	0.587	1311.737	10.695	1017.37	
07/02/2022 04:00	7556400	0.588	1311.6	10.695	1017.677	
07/02/2022 05:00	7560000	0.589	1311.504	10.695	1017.547	
07/02/2022 06:00	7563600	0.592	1311.222	10.749	1018.262	
07/02/2022 07:00	7567200	0.574	1312.969	10.695	1017.502	
07/02/2022 08:00	7570800	0.579	1312.552	10.695	1018.487	
07/02/2022 09:00	7574400	0.567	1313.699	10.749	1018.399	
07/02/2022 10:00	7578000	0.561	1314.252	10.695	1018.833	
07/02/2022 11:00	7581600	0.569	1313.495	10.695	1018.852	
07/02/2022 12:00	7585200	0.569	1313.471	10.695	1018.704	
07/02/2022 13:00	7588800	0.569	1313.479	10.695	1018.754	
07/02/2022 14:00	7592400	0.567	1313.688	10.695	1018.089	
07/02/2022 15:00	7596000	0.572	1313.17	10.695	1017.869	
07/02/2022 16:00	7599600	0.577	1312.744	10.695	1017.5	
07/02/2022 17:00	7603200	0.576	1312.856	10.695	1017.445	
07/02/2022 18:00	7606800	0.578	1312.583	10.695	1018.002	
07/02/2022 19:00	7610400	0.576	1312.836	10.695	1017.692	
07/02/2022 20:00	7614000	0.579	1312.54	10.695	1017.249	

WTP-BH002						
Date and Time	Elapsed Time (Seconds)	Corrected Level Depth To Water (mbgl)	Corrected Pressure (mBar)	Temperature (C)	Barometric Pressure (mBar)	Manual Dip Reading (mbgl)
07/02/2022 21:00	7617600	0.577	1312.7	10.695	1017.6	
07/02/2022 22:00	7621200	0.58	1312.393	10.695	1017.851	
07/02/2022 23:00	7624800	0.576	1312.849	10.695	1017.509	
08/02/2022 00:00	7628400	0.583	1312.096	10.695	1017.409	
08/02/2022 01:00	7632000	0.587	1311.781	10.695	1017.668	
08/02/2022 02:00	7635600	0.588	1311.675	10.695	1017.887	
08/02/2022 03:00	7639200	0.576	1312.853	10.749	1017.084	
08/02/2022 04:00	7642800	0.584	1312.046	10.749	1017.495	
08/02/2022 05:00	7646400	0.571	1313.278	10.695	1016.852	
08/02/2022 06:00	7650000	0.565	1313.946	10.749	1017.413	
08/02/2022 07:00	7653600	0.565	1313.913	10.695	1016.729	
08/02/2022 08:00	7657200	0.56	1314.361	10.695	1017.189	
08/02/2022 09:00	7660800	0.556	1314.776	10.695	1018.138	
08/02/2022 10:00	7664400	0.556	1314.814	10.695	1017.987	
08/02/2022 11:00	7668000	0.555	1314.834	10.695	1018.024	
08/02/2022 12:00	7671600	0.553	1315.038	10.695	1017.819	
08/02/2022 13:00	7675200	0.559	1314.444	10.695	1017.164	
08/02/2022 14:00	7678800	0.558	1314.552	10.695	1016.6	
08/02/2022 15:00	7682400	0.558	1314.549	10.695	1015.979	
08/02/2022 16:00	7686000	0.566	1313.821	10.695	1015.74	
08/02/2022 17:00	7689600	0.55	1315.379	10.695	1015.092	
08/02/2022 18:00	7693200	0.553	1315.031	10.695	1015.497	
08/02/2022 19:00	7696800	0.559	1314.5	10.695	1016.255	
08/02/2022 20:00	7700400	0.543	1316.04	10.695	1015.624	
08/02/2022 21:00	7704000	0.544	1315.944	10.749	1016.551	
08/02/2022 22:00	7707600	0.55	1315.397	10.695	1016.268	
08/02/2022 23:00	7711200	0.555	1314.91	10.695	1016.811	
09/02/2022 00:00	7714800	0.55	1315.395	10.695	1015.985	
09/02/2022 01:00	7718400	0.565	1313.869	10.695	1017.056	
09/02/2022 02:00	7722000	0.56	1314.374	10.695	1016.551	
09/02/2022 03:00	7725600	0.567	1313.707	10.695	1017.446	
09/02/2022 04:00	7729200	0.567	1313.703	10.695	1017.165	
09/02/2022 05:00	7732800	0.571	1313.273	10.695	1016.857	
09/02/2022 06:00	7736400	0.571	1313.272	10.749	1017.745	
09/02/2022 07:00	7740000	0.571	1313.283	10.695	1017.699	
09/02/2022 08:00	7743600	0.569	1313.469	10.695	1017.911	
09/02/2022 09:00	7747200	0.58	1312.458	10.695	1018.468	
09/02/2022 10:00	7750800	0.575	1312.934	10.695	1019.469	
09/02/2022 11:00	7754400	0.58	1312.464	10.695	1019.371	
09/02/2022 12:00	7758000	0.577	1312.722	10.695	1019.625	
09/02/2022 13:00	7761600	0.581	1312.29	10.695	1019.26	
09/02/2022 14:00	7765200	0.574	1312.986	10.695	1018.507	
09/02/2022 15:00	7768800	0.587	1311.785	10.695	1018.516	
09/02/2022 16:00	7772400	0.583	1312.104	10.695	1018.707	
09/02/2022 17:00	7776000	0.581	1312.314	10.749	1018.533	
09/02/2022 18:00	7779600	0.582	1312.192	10.695	1018.393	

WTP-BH002						
Date and Time	Elapsed Time (Seconds)	Corrected Level Depth To Water (mbgl)	Corrected Pressure (mBar)	Temperature (C)	Barometric Pressure (mBar)	Manual Dip Reading (mbgl)
09/02/2022 19:00	7783200	0.581	1312.295	10.695	1018.46	
09/02/2022 20:00	7786800	0.584	1312.044	10.695	1018.2	
09/02/2022 21:00	7790400	0.578	1312.61	10.749	1018.18	
09/02/2022 22:00	7794000	0.587	1311.726	10.695	1018.802	
09/02/2022 23:00	7797600	0.586	1311.852	10.695	1018.505	
10/02/2022 00:00	7801200	0.593	1311.196	10.695	1018.877	
10/02/2022 01:00	7804800	0.591	1311.309	10.695	1018.707	
10/02/2022 02:00	7808400	0.595	1310.926	10.749	1018.785	
10/02/2022 03:00	7812000	0.593	1311.151	10.695	1018.525	
10/02/2022 04:00	7815600	0.597	1310.778	10.749	1018.308	
10/02/2022 05:00	7819200	0.597	1310.79	10.749	1018.694	
10/02/2022 06:00	7822800	0.597	1310.729	10.749	1019.039	
10/02/2022 07:00	7826400	0.601	1310.336	10.695	1019.282	
10/02/2022 08:00	7830000	0.599	1310.522	10.749	1019.53	
10/02/2022 09:00	7833600	0.605	1309.933	10.695	1020.595	
10/02/2022 10:00	7837200	0.594	1311.015	10.695	1020.535	
10/02/2022 11:00	7840800	0.603	1310.2	10.695	1021.067	
10/02/2022 12:00	7844400	0.6	1310.486	10.695	1020.724	
10/02/2022 13:00	7848000	0.6	1310.497	10.749	1021.317	
10/02/2022 14:00	7851600	0.604	1310.035	10.695	1021.573	
10/02/2022 15:00	7855200	0.604	1310.104	10.695	1021.446	
10/02/2022 16:00	7858800	0.609	1309.633	10.695	1022.656	
10/02/2022 17:00	7862400	0.607	1309.746	10.695	1023.111	
10/02/2022 18:00	7866000	0.601	1310.406	10.695	1023.588	
10/02/2022 19:00	7869600	0.615	1309.038	10.695	1024.502	
10/02/2022 20:00	7873200	0.612	1309.328	10.695	1025.064	
10/02/2022 21:00	7876800	0.612	1309.296	10.695	1025.268	
10/02/2022 22:00	7880400	0.612	1309.304	10.749	1025.693	
10/02/2022 23:00	7884000	0.618	1308.733	10.695	1026.627	
11/02/2022 00:00	7887600	0.62	1308.514	10.695	1027.016	
11/02/2022 01:00	7891200	0.624	1308.124	10.695	1027.007	
11/02/2022 02:00	7894800	0.626	1307.937	10.695	1026.852	
11/02/2022 03:00	7898400	0.625	1308.032	10.695	1027.099	
11/02/2022 04:00	7902000	0.625	1308.047	10.749	1026.95	
11/02/2022 05:00	7905600	0.625	1307.981	10.749	1026.448	
11/02/2022 06:00	7909200	0.625	1308.021	10.749	1025.896	
11/02/2022 07:00	7912800	0.63	1307.558	10.695	1026.095	
11/02/2022 08:00	7916400	0.629	1307.673	10.695	1025.696	
11/02/2022 09:00	7920000	0.634	1307.168	10.695	1025.746	
11/02/2022 10:00	7923600	0.628	1307.754	10.695	1024.649	
11/02/2022 11:00	7927200	0.625	1308.032	10.749	1023.667	
11/02/2022 12:00	7930800	0.63	1307.577	10.749	1022.93	
11/02/2022 13:00	7934400	0.628	1307.729	10.695	1021.492	
11/02/2022 14:00	7938000	0.622	1308.337	10.695	1020.372	
11/02/2022 15:00	7941600	0.639	1306.685	10.695	1019.355	
11/02/2022 16:00	7945200	0.635	1307.019	10.749	1018.26	

WTP-BH002						
Date and Time	Elapsed Time (Seconds)	Corrected Level Depth To Water (mbgl)	Corrected Pressure (mBar)	Temperature (C)	Barometric Pressure (mBar)	Manual Dip Reading (mbgl)
11/02/2022 17:00	7948800	0.627	1307.818	10.695	1016.858	
11/02/2022 18:00	7952400	0.633	1307.26	10.695	1016.054	
11/02/2022 19:00	7956000	0.635	1307.019	10.695	1014.989	
11/02/2022 20:00	7959600	0.626	1307.912	10.695	1014.607	
11/02/2022 21:00	7963200	0.631	1307.462	10.695	1013.467	
11/02/2022 22:00	7966800	0.642	1306.349	10.749	1012.515	
11/02/2022 23:00	7970400	0.634	1307.144	10.749	1011.777	
12/02/2022 00:00	7974000	0.639	1306.644	10.695	1010.651	
12/02/2022 01:00	7977600	0.635	1307.039	10.695	1009.462	
12/02/2022 02:00	7981200	0.643	1306.267	10.695	1008.588	
12/02/2022 03:00	7984800	0.645	1306.089	10.695	1007.235	
12/02/2022 04:00	7988400	0.642	1306.34	10.749	1006.055	
12/02/2022 05:00	7992000	0.642	1306.332	10.749	1004.531	
12/02/2022 06:00	7995600	0.649	1305.621	10.695	1004.469	
12/02/2022 07:00	7999200	0.647	1305.824	10.695	1003.926	
12/02/2022 08:00	8002800	0.649	1305.698	10.695	1004.109	
12/02/2022 09:00	8006400	0.645	1306.061	10.695	1003.916	
12/02/2022 10:00	8010000	0.648	1305.773	10.695	1004.034	
12/02/2022 11:00	8013600	0.653	1305.31	10.695	1003.703	
12/02/2022 12:00	8017200	0.654	1305.146	10.695	1003.469	
12/02/2022 13:00	8020800	0.655	1305.055	10.695	1003.787	
12/02/2022 14:00	8024400	0.656	1304.991	10.749	1003.037	
12/02/2022 15:00	8028000	0.65	1305.548	10.695	1002.274	
12/02/2022 16:00	8031600	0.654	1305.172	10.695	1001.799	
12/02/2022 17:00	8035200	0.657	1304.891	10.695	1001.683	
12/02/2022 18:00	8038800	0.651	1305.473	10.695	1001.384	
12/02/2022 19:00	8042400	0.66	1304.599	10.695	1001.069	
12/02/2022 20:00	8046000	0.657	1304.912	10.695	1001.04	
12/02/2022 21:00	8049600	0.661	1304.482	10.695	1000.335	
12/02/2022 22:00	8053200	0.664	1304.198	10.695	1000.052	
12/02/2022 23:00	8056800	0.671	1303.473	10.749	999.17	
13/02/2022 00:00	8060400	0.667	1303.933	10.749	997.632	
13/02/2022 01:00	8064000	0.67	1303.575	10.695	995.858	
13/02/2022 02:00	8067600	0.674	1303.257	10.695	994.364	
13/02/2022 03:00	8071200	0.671	1303.522	10.695	991.776	
13/02/2022 04:00	8074800	0.671	1303.526	10.749	989.882	
13/02/2022 05:00	8078400	0.625	1308.002	10.695	988.089	
13/02/2022 06:00	8082000	0.576	1312.803	10.749	986.382	
13/02/2022 07:00	8085600	0.573	1313.102	10.749	985.969	
13/02/2022 08:00	8089200	0.587	1311.708	10.695	985.742	
13/02/2022 09:00	8092800	0.585	1311.952	10.695	985.443	
13/02/2022 10:00	8096400	0.592	1311.278	10.695	984.926	
13/02/2022 11:00	8100000	0.601	1310.387	10.749	985.059	
13/02/2022 12:00	8103600	0.593	1311.146	10.749	985.151	
13/02/2022 13:00	8107200	0.601	1310.382	10.749	985.461	
13/02/2022 14:00	8110800	0.599	1310.609	10.695	984.859	

WTP-BH002						
Date and Time	Elapsed Time (Seconds)	Corrected Level Depth To Water (mbgl)	Corrected Pressure (mBar)	Temperature (C)	Barometric Pressure (mBar)	Manual Dip Reading (mbgl)
13/02/2022 15:00	8114400	0.601	1310.328	10.749	985.742	
13/02/2022 16:00	8118000	0.602	1310.294	10.695	985.967	
13/02/2022 17:00	8121600	0.606	1309.927	10.695	987.184	
13/02/2022 18:00	8125200	0.604	1310.05	10.695	987.626	
13/02/2022 19:00	8128800	0.605	1309.974	10.695	987.874	
13/02/2022 20:00	8132400	0.607	1309.811	10.695	988.829	
13/02/2022 21:00	8136000	0.606	1309.864	10.749	989.774	
13/02/2022 22:00	8139600	0.608	1309.639	10.749	990.34	
13/02/2022 23:00	8143200	0.604	1310.054	10.749	990.547	
14/02/2022 00:00	8146800	0.611	1309.382	10.695	991.072	
14/02/2022 01:00	8150400	0.613	1309.217	10.749	991.838	
14/02/2022 02:00	8154000	0.613	1309.156	10.695	992.26	
14/02/2022 03:00	8157600	0.615	1309.006	10.749	992.956	
14/02/2022 04:00	8161200	0.611	1309.414	10.695	993.306	
14/02/2022 05:00	8164800	0.611	1309.376	10.749	994.456	
14/02/2022 06:00	8168400	0.609	1309.549	10.749	995.247	
14/02/2022 07:00	8172000	0.62	1308.504	10.695	997.448	
14/02/2022 08:00	8175600	0.613	1309.239	10.695	998.413	
14/02/2022 09:00	8179200	0.624	1308.152	10.695	999.954	
14/02/2022 10:00	8182800	0.624	1308.133	10.749	1001.256	
14/02/2022 11:00	8186400	0.618	1308.691	10.749	1001.662	
14/02/2022 12:00	8190000	0.611	1309.436	10.695	1002.185	
14/02/2022 13:00	8193600	0.62	1308.482	10.749	1002.835	
14/02/2022 14:00	8197200	0.613	1309.191	10.695	1003.453	
14/02/2022 15:00	8200800	0.614	1309.141	10.749	1003.594	
14/02/2022 16:00	8204400	0.621	1308.416	10.749	1003.979	
14/02/2022 17:00	8208000	0.615	1309.004	10.695	1004.377	
14/02/2022 18:00	8211600	0.628	1307.767	10.749	1004.797	
14/02/2022 19:00	8215200	0.622	1308.292	10.749	1004.783	
14/02/2022 20:00	8218800	0.616	1308.857	10.749	1004.389	
14/02/2022 21:00	8222400	0.616	1308.865	10.695	1003.494	
14/02/2022 22:00	8226000	0.62	1308.5	10.695	1002.555	
14/02/2022 23:00	8229600	0.622	1308.333	10.695	1002.154	
15/02/2022 00:00	8233200	0.614	1309.055	10.749	1000.277	
15/02/2022 01:00	8236800	0.616	1308.896	10.749	999.358	
15/02/2022 02:00	8240400	0.622	1308.347	10.749	998.433	
15/02/2022 03:00	8244000	0.613	1309.195	10.749	996.679	
15/02/2022 04:00	8247600	0.615	1309.013	10.749	996.406	
15/02/2022 05:00	8251200	0.608	1309.655	10.749	996.842	
15/02/2022 06:00	8254800	0.614	1309.092	10.695	997.2	
15/02/2022 07:00	8258400	0.608	1309.685	10.749	997.095	
15/02/2022 08:00	8262000	0.609	1309.616	10.695	997.413	
15/02/2022 09:00	8265600	0.613	1309.185	10.695	997.844	
15/02/2022 10:00	8269200	0.621	1308.449	10.695	998.24	
15/02/2022 11:00	8272800	0.617	1308.84	10.695	998.415	
15/02/2022 12:00	8276400	0.619	1308.641	10.695	997.991	

WTP-BH002						
Date and Time	Elapsed Time (Seconds)	Corrected Level Depth To Water (mbgl)	Corrected Pressure (mBar)	Temperature (C)	Barometric Pressure (mBar)	Manual Dip Reading (mbgl)
15/02/2022 13:00	8280000	0.623	1308.169	10.749	997.988	
15/02/2022 14:00	8283600	0.619	1308.634	10.695	996.41	
15/02/2022 15:00	8287200	0.618	1308.708	10.749	995.691	
15/02/2022 16:00	8290800	0.611	1309.4	10.749	994.376	
15/02/2022 17:00	8294400	0.614	1309.074	10.695	992.626	
15/02/2022 18:00	8298000	0.625	1308.061	10.749	991.124	
15/02/2022 19:00	8301600	0.624	1308.115	10.749	989.824	
15/02/2022 20:00	8305200	0.615	1308.968	10.695	987.859	
15/02/2022 21:00	8308800	0.6	1310.466	10.695	987.268	
15/02/2022 22:00	8312400	0.588	1311.656	10.749	987.076	
15/02/2022 23:00	8316000	0.581	1312.285	10.749	987.127	
16/02/2022 00:00	8319600	0.587	1311.727	10.695	987.48	
16/02/2022 01:00	8323200	0.583	1312.12	10.695	988.616	
16/02/2022 02:00	8326800	0.582	1312.234	10.749	989.049	
16/02/2022 03:00	8330400	0.584	1312.021	10.695	989.623	
16/02/2022 04:00	8334000	0.59	1311.461	10.695	989.955	
16/02/2022 05:00	8337600	0.583	1312.094	10.695	990.229	
16/02/2022 06:00	8341200	0.594	1311.1	10.749	990.238	
16/02/2022 07:00	8344800	0.592	1311.241	10.749	989.814	
16/02/2022 08:00	8348400	0.593	1311.146	10.695	988.23	
16/02/2022 09:00	8352000	0.59	1311.472	10.695	987.848	
16/02/2022 10:00	8355600	0.581	1312.327	10.695	987.616	
16/02/2022 11:00	8359200	0.567	1313.705	10.749	987.01	
16/02/2022 12:00	8362800	0.565	1313.869	10.749	986.279	
16/02/2022 13:00	8366400	0.549	1315.483	10.749	986.139	
16/02/2022 14:00	8370000	0.543	1316.102	10.749	987.051	
16/02/2022 15:00	8373600	0.548	1315.545	10.749	987.89	
16/02/2022 16:00	8377200	0.554	1314.985	10.695	987.961	
16/02/2022 17:00	8380800	0.552	1315.144	10.749	988.461	
16/02/2022 18:00	8384400	0.553	1315.048	10.749	988.954	
16/02/2022 19:00	8388000	0.56	1314.37	10.695	991.297	
16/02/2022 20:00	8391600	0.564	1313.975	10.749	992.408	
16/02/2022 21:00	8395200	0.572	1313.257	10.695	993.091	
16/02/2022 22:00	8398800	0.569	1313.474	10.749	994.327	
16/02/2022 23:00	8402400	0.566	1313.819	10.749	995.513	
17/02/2022 00:00	8406000	0.57	1313.399	10.695	997.202	
17/02/2022 01:00	8409600	0.57	1313.393	10.749	998.32	
17/02/2022 02:00	8413200	0.57	1313.429	10.749	999.476	
17/02/2022 03:00	8416800	0.575	1312.935	10.695	1000.503	
17/02/2022 04:00	8420400	0.573	1313.076	10.749	1001.418	
17/02/2022 05:00	8424000	0.571	1313.309	10.749	1001.923	
17/02/2022 06:00	8427600	0.581	1312.372	10.749	1002.463	
17/02/2022 07:00	8431200	0.572	1313.164	10.749	1002.068	
17/02/2022 08:00	8434800	0.577	1312.682	10.695	1002.968	
17/02/2022 09:00	8438400	0.58	1312.474	10.749	1002.757	
17/02/2022 10:00	8442000	0.588	1311.679	10.749	1003.155	

WTP-BH002						
Date and Time	Elapsed Time (Seconds)	Corrected Level Depth To Water (mbgl)	Corrected Pressure (mBar)	Temperature (C)	Barometric Pressure (mBar)	Manual Dip Reading (mbgl)
17/02/2022 11:00	8445600	0.585	1311.941	10.695	1003.312	
17/02/2022 12:00	8449200	0.585	1311.954	10.695	1003.98	
17/02/2022 13:00	8452800	0.591	1311.328	10.749	1004.697	
17/02/2022 14:00	8456400	0.578	1312.64	10.695	1004.485	
17/02/2022 15:00	8460000	0.577	1312.705	10.749	1004.115	
17/02/2022 16:00	8463600	0.586	1311.833	10.749	1003.795	
17/02/2022 17:00	8467200	0.581	1312.368	10.749	1002.863	
17/02/2022 18:00	8470800	0.584	1312.01	10.749	1002.201	
17/02/2022 19:00	8474400	0.583	1312.095	10.749	1000.583	
17/02/2022 20:00	8478000	0.575	1312.962	10.749	998.469	
17/02/2022 21:00	8481600	0.582	1312.281	10.695	995.826	
17/02/2022 22:00	8485200	0.573	1313.116	10.749	992.474	
17/02/2022 23:00	8488800	0.563	1314.064	10.749	988.068	
18/02/2022 00:00	8492400	0.552	1315.204	10.749	983.641	
18/02/2022 01:00	8496000	0.553	1315.029	10.749	980.757	
18/02/2022 02:00	8499600	0.556	1314.793	10.749	981.446	
18/02/2022 03:00	8503200	0.555	1314.916	10.749	980.757	
18/02/2022 04:00	8506800	0.546	1315.766	10.695	977.947	
18/02/2022 05:00	8510400	0.544	1315.926	10.749	975.386	
18/02/2022 06:00	8514000	0.549	1315.467	10.695	973.375	
18/02/2022 07:00	8517600	0.549	1315.425	10.749	973	
18/02/2022 08:00	8521200	0.564	1314.022	10.749	977.913	
18/02/2022 09:00	8524800		2.578	11.071	983.529	0.86
18/02/2022 10:00	8528400	0.541	1316.286	10.695	987.908	
18/02/2022 11:00	8532000	0.55	1315.356	10.695	990.822	
18/02/2022 12:00	8535600	0.552	1315.217	10.749	992.697	
18/02/2022 13:00	8539200	0.556	1314.812	10.695	993.463	
18/02/2022 14:00	8542800	0.563	1314.077	10.749	995.709	
18/02/2022 15:00	8546400	0.559	1314.504	10.749	996.643	
18/02/2022 16:00	8550000	0.557	1314.678	10.749	998.058	
18/02/2022 17:00	8553600	0.576	1312.842	10.749	1000.575	
18/02/2022 18:00	8557200	0.575	1312.872	10.749	1001.679	
18/02/2022 19:00	8560800	0.578	1312.605	10.749	1002.457	
18/02/2022 20:00	8564400	0.569	1313.55	10.749	1003.498	
18/02/2022 21:00	8568000	0.565	1313.946	10.749	1004.179	
18/02/2022 22:00	8571600	0.569	1313.554	10.695	1005.331	
18/02/2022 23:00	8575200	0.572	1313.25	10.695	1005.124	
19/02/2022 00:00	8578800	0.574	1312.982	10.749	1005.541	
19/02/2022 01:00	8582400	0.582	1312.275	10.695	1005.701	
19/02/2022 02:00	8586000	0.573	1313.125	10.749	1005.058	
19/02/2022 03:00	8589600	0.575	1312.931	10.749	1004.117	
19/02/2022 04:00	8593200	0.557	1314.685	10.749	1001.284	
19/02/2022 05:00	8596800	0.563	1314.142	10.749	999.671	
19/02/2022 06:00	8600400	0.548	1315.604	10.749	996.96	
19/02/2022 07:00	8604000	0.531	1317.23	10.695	996.603	
19/02/2022 08:00	8607600	0.538	1316.57	10.749	995.881	

WTP-BH002						
Date and Time	Elapsed Time (Seconds)	Corrected Level Depth To Water (mbgl)	Corrected Pressure (mBar)	Temperature (C)	Barometric Pressure (mBar)	Manual Dip Reading (mbgl)
19/02/2022 09:00	8611200	0.532	1317.099	10.749	996.828	
19/02/2022 10:00	8614800	0.54	1316.337	10.695	998.916	
19/02/2022 11:00	8618400	0.556	1314.807	10.749	1000.652	
19/02/2022 12:00	8622000	0.559	1314.502	10.749	1001.978	
19/02/2022 13:00	8625600	0.56	1314.351	10.695	1002.434	
19/02/2022 14:00	8629200	0.557	1314.665	10.695	1002.518	
19/02/2022 15:00	8632800	0.562	1314.222	10.749	1002.598	
19/02/2022 16:00	8636400	0.555	1314.911	10.749	1002.193	
19/02/2022 17:00	8640000	0.565	1313.916	10.749	1002.11	
19/02/2022 18:00	8643600	0.565	1313.938	10.749	1001.635	
19/02/2022 19:00	8647200	0.543	1316.067	10.749	1000.924	
19/02/2022 20:00	8650800	0.543	1316.089	10.749	1001.185	
19/02/2022 21:00	8654400	0.543	1316.035	10.749	1000.843	
19/02/2022 22:00	8658000	0.547	1315.623	10.695	1001.106	
19/02/2022 23:00	8661600	0.545	1315.897	10.749	1000.582	
20/02/2022 00:00	8665200	0.559	1314.476	10.695	1000.209	
20/02/2022 01:00	8668800	0.555	1314.92	10.749	998.894	
20/02/2022 02:00	8672400	0.557	1314.674	10.749	998.515	
20/02/2022 03:00	8676000	0.56	1314.342	10.749	998.109	
20/02/2022 04:00	8679600	0.545	1315.879	10.749	997.026	
20/02/2022 05:00	8683200	0.544	1315.975	10.695	996.043	
20/02/2022 06:00	8686800	0.534	1316.981	10.749	995.811	
20/02/2022 07:00	8690400	0.516	1318.724	10.695	995.338	
20/02/2022 08:00	8694000	0.5	1320.294	10.695	994.505	
20/02/2022 09:00	8697600	0.508	1319.484	10.695	994.124	
20/02/2022 10:00	8701200	0.505	1319.775	10.749	992.449	
20/02/2022 11:00	8704800	0.486	1321.631	10.749	991.048	
20/02/2022 12:00	8708400	0.479	1322.283	10.749	991.246	
20/02/2022 13:00	8712000	0.472	1322.962	10.749	991.078	
20/02/2022 14:00	8715600	0.489	1321.323	10.749	991.412	
20/02/2022 15:00	8719200	0.493	1320.965	10.749	992.564	
20/02/2022 16:00	8722800	0.505	1319.773	10.749	993.984	
20/02/2022 17:00	8726400	0.511	1319.163	10.749	996.352	
20/02/2022 18:00	8730000	0.507	1319.539	10.749	997.564	
20/02/2022 19:00	8733600	0.506	1319.638	10.749	998.374	
20/02/2022 20:00	8737200	0.498	1320.428	10.749	999.174	
20/02/2022 21:00	8740800	0.492	1321.08	10.695	999.167	
20/02/2022 22:00	8744400	0.498	1320.504	10.749	1000.914	
20/02/2022 23:00	8748000	0.499	1320.403	10.749	1001.696	
21/02/2022 00:00	8751600	0.504	1319.908	10.749	1001.908	
21/02/2022 01:00	8755200	0.504	1319.841	10.749	1003.054	
21/02/2022 02:00	8758800	0.508	1319.493	10.749	1003.458	
21/02/2022 03:00	8762400	0.504	1319.9	10.749	1003.903	
21/02/2022 04:00	8766000	0.513	1318.995	10.749	1004.807	
21/02/2022 05:00	8769600	0.504	1319.911	10.749	1006.278	
21/02/2022 06:00	8773200	0.514	1318.917	10.749	1007.897	

WTP-BH002						
Date and Time	Elapsed Time (Seconds)	Corrected Level Depth To Water (mbgl)	Corrected Pressure (mBar)	Temperature (C)	Barometric Pressure (mBar)	Manual Dip Reading (mbgl)
21/02/2022 07:00	8776800	0.514	1318.915	10.749	1009.603	
21/02/2022 08:00	8780400	0.517	1318.629	10.749	1011.366	
21/02/2022 09:00	8784000	0.528	1317.481	10.749	1013.083	
21/02/2022 10:00	8787600	0.522	1318.095	10.749	1013.832	
21/02/2022 11:00	8791200	0.524	1317.938	10.749	1014.671	
21/02/2022 12:00	8794800	0.531	1317.24	10.749	1015.426	
21/02/2022 13:00	8798400	0.532	1317.131	10.749	1016.161	
21/02/2022 14:00	8802000	0.533	1317	10.749	1015.836	
21/02/2022 15:00	8805600	0.532	1317.139	10.695	1015.263	
21/02/2022 16:00	8809200	0.534	1316.906	10.695	1014.985	
21/02/2022 17:00	8812800	0.535	1316.839	10.749	1014.576	
21/02/2022 18:00	8816400	0.536	1316.714	10.695	1014.211	
21/02/2022 19:00	8820000	0.533	1317.075	10.749	1014.056	
21/02/2022 20:00	8823600	0.537	1316.613	10.749	1013.666	
21/02/2022 21:00	8827200	0.539	1316.485	10.749	1013.396	
21/02/2022 22:00	8830800	0.539	1316.485	10.749	1012.941	
21/02/2022 23:00	8834400	0.538	1316.516	10.749	1012.399	
22/02/2022 00:00	8838000	0.538	1316.51	10.749	1011.497	
22/02/2022 01:00	8841600	0.541	1316.223	10.695	1009.987	
22/02/2022 02:00	8845200	0.546	1315.743	10.749	1009.707	
22/02/2022 03:00	8848800	0.548	1315.559	10.749	1008.641	
22/02/2022 04:00	8852400	0.537	1316.615	10.749	1006.677	
22/02/2022 05:00	8856000	0.539	1316.416	10.749	1005.684	
22/02/2022 06:00	8859600	0.519	1318.442	10.749	1007.52	
22/02/2022 07:00	8863200	0.516	1318.742	10.749	1008.924	
22/02/2022 08:00	8866800	0.506	1319.705	10.749	1009.666	
22/02/2022 09:00	8870400	0.517	1318.649	10.749	1010.721	
22/02/2022 10:00	8874000	0.524	1317.881	10.695	1012.305	
22/02/2022 11:00	8877600	0.529	1317.455	10.749	1013.506	
22/02/2022 12:00	8881200	0.536	1316.706	10.749	1014.084	
22/02/2022 13:00	8884800	0.523	1317.984	10.749	1014.341	
22/02/2022 14:00	8888400	0.538	1316.576	10.749	1014.727	
22/02/2022 15:00	8892000	0.535	1316.795	10.749	1014.905	
22/02/2022 16:00	8895600	0.54	1316.335	10.749	1015.194	
22/02/2022 17:00	8899200	0.543	1316.096	10.749	1016.058	
22/02/2022 18:00	8902800	0.548	1315.552	10.749	1016.603	
22/02/2022 19:00	8906400	0.543	1316.038	10.749	1016.514	
22/02/2022 20:00	8910000	0.539	1316.433	10.749	1016.802	
22/02/2022 21:00	8913600	0.55	1315.38	10.695	1017.08	
22/02/2022 22:00	8917200	0.545	1315.85	10.749	1016.929	
22/02/2022 23:00	8920800	0.553	1315.095	10.749	1016.549	
23/02/2022 00:00	8924400	0.556	1314.755	10.749	1015.694	
23/02/2022 01:00	8928000	0.555	1314.897	10.749	1015.099	
23/02/2022 02:00	8931600	0.553	1315.062	10.749	1014.137	
23/02/2022 03:00	8935200	0.56	1314.342	10.749	1013.949	
23/02/2022 04:00	8938800	0.55	1315.337	10.749	1012.499	

WTP-BH002						
Date and Time	Elapsed Time (Seconds)	Corrected Level Depth To Water (mbgl)	Corrected Pressure (mBar)	Temperature (C)	Barometric Pressure (mBar)	Manual Dip Reading (mbgl)
23/02/2022 05:00	8942400	0.56	1314.378	10.749	1012.095	
23/02/2022 06:00	8946000	0.555	1314.838	10.695	1011.713	
23/02/2022 07:00	8949600	0.554	1314.934	10.749	1010.629	
23/02/2022 08:00	8953200	0.562	1314.157	10.749	1009.873	
23/02/2022 09:00	8956800	0.556	1314.779	10.749	1009.024	
23/02/2022 10:00	8960400	0.562	1314.15	10.749	1008.347	
23/02/2022 11:00	8964000	0.554	1314.97	10.749	1007.584	
23/02/2022 12:00	8967600	0.559	1314.512	10.749	1006.395	
23/02/2022 13:00	8971200	0.558	1314.624	10.749	1005.375	
23/02/2022 14:00	8974800	0.558	1314.546	10.695	1005.248	
23/02/2022 15:00	8978400	0.556	1314.815	10.695	1004.468	
23/02/2022 16:00	8982000	0.563	1314.11	10.749	1003.562	
23/02/2022 17:00	8985600	0.557	1314.672	10.749	1003.738	
23/02/2022 18:00	8989200	0.566	1313.752	10.749	1004.146	
23/02/2022 19:00	8992800	0.556	1314.758	10.749	1004.787	
23/02/2022 20:00	8996400	0.566	1313.823	10.749	1004.813	
23/02/2022 21:00	9000000	0.552	1315.163	10.749	1004.156	
23/02/2022 22:00	9003600	0.562	1314.2	10.749	1003.755	
23/02/2022 23:00	9007200	0.566	1313.802	10.749	1003.813	
24/02/2022 00:00	9010800	0.569	1313.458	10.749	1003.476	
24/02/2022 01:00	9014400	0.573	1313.103	10.749	1002.355	
24/02/2022 02:00	9018000	0.578	1312.58	10.749	1002.482	
24/02/2022 03:00	9021600	0.565	1313.908	10.749	1001.436	
24/02/2022 04:00	9025200	0.572	1313.249	10.749	1000.735	
24/02/2022 05:00	9028800	0.577	1312.685	10.749	1001.98	
24/02/2022 06:00	9032400	0.577	1312.695	10.749	1002.026	
24/02/2022 07:00	9036000	0.583	1312.108	10.749	1002.67	
24/02/2022 08:00	9039600	0.584	1312.079	10.749	1003.72	
24/02/2022 09:00	9043200	0.581	1312.337	10.749	1004.484	
24/02/2022 10:00	9046800	0.586	1311.804	10.749	1005.981	
24/02/2022 11:00	9050400	0.575	1312.888	10.749	1006.203	
24/02/2022 12:00	9054000	0.564	1313.965	10.749	1006.659	
24/02/2022 13:00	9057600	0.571	1313.278	10.749	1007.629	
24/02/2022 14:00	9061200	0.569	1313.495	10.749	1007.64	
24/02/2022 15:00	9064800	0.562	1314.189	10.749	1007.457	
24/02/2022 16:00	9068400	0.565	1313.904	10.749	1008.538	
24/02/2022 17:00	9072000	0.568	1313.572	10.695	1009.117	
24/02/2022 18:00	9075600	0.574	1313.058	10.749	1009.439	
24/02/2022 19:00	9079200	0.568	1313.643	10.749	1011.41	
24/02/2022 20:00	9082800	0.58	1312.474	10.749	1012.465	
24/02/2022 21:00	9086400	0.578	1312.584	10.749	1013.775	
24/02/2022 22:00	9090000	0.571	1313.352	10.749	1014.314	
24/02/2022 23:00	9093600	0.577	1312.68	10.749	1015.894	
25/02/2022 00:00	9097200	0.572	1313.234	10.749	1016.364	
25/02/2022 01:00	9100800	0.573	1313.08	10.749	1017.369	
25/02/2022 02:00	9104400	0.584	1312.028	10.749	1018.536	

WTP-BH002						
Date and Time	Elapsed Time (Seconds)	Corrected Level Depth To Water (mbgl)	Corrected Pressure (mBar)	Temperature (C)	Barometric Pressure (mBar)	Manual Dip Reading (mbgl)
25/02/2022 03:00	9108000	0.58	1312.453	10.749	1018.28	
25/02/2022 04:00	9111600	0.592	1311.24	10.749	1019.324	
25/02/2022 05:00	9115200	0.589	1311.572	10.749	1019.446	
25/02/2022 06:00	9118800	0.597	1310.774	10.749	1020.756	
25/02/2022 07:00	9122400	0.589	1311.506	10.749	1021.502	
25/02/2022 08:00	9126000	0.596	1310.858	10.695	1021.489	
25/02/2022 09:00	9129600	0.591	1311.329	10.749	1022.701	
25/02/2022 10:00	9133200	0.595	1310.998	10.749	1022.179	
25/02/2022 11:00	9136800	0.602	1310.318	10.749	1022.292	
25/02/2022 12:00	9140400	0.606	1309.91	10.749	1022.188	
25/02/2022 13:00	9144000	0.599	1310.607	10.749	1021.604	
25/02/2022 14:00	9147600	0.592	1311.299	10.749	1020.911	
25/02/2022 15:00	9151200	0.595	1310.926	10.749	1020.603	
25/02/2022 16:00	9154800	0.599	1310.545	10.749	1020.643	
25/02/2022 17:00	9158400	0.597	1310.801	10.749	1020.046	
25/02/2022 18:00	9162000	0.597	1310.728	10.749	1020.063	
25/02/2022 19:00	9165600	0.604	1310.12	10.749	1019.989	
25/02/2022 20:00	9169200	0.601	1310.417	10.749	1018.896	
25/02/2022 21:00	9172800	0.598	1310.67	10.749	1018.87	
25/02/2022 22:00	9176400	0.599	1310.536	10.749	1018.777	
25/02/2022 23:00	9180000	0.605	1310.012	10.749	1018.734	
26/02/2022 00:00	9183600	0.609	1309.581	10.749	1018.426	
26/02/2022 01:00	9187200	0.607	1309.82	10.749	1017.561	
26/02/2022 02:00	9190800	0.605	1309.947	10.749	1016.867	
26/02/2022 03:00	9194400	0.611	1309.351	10.749	1016.497	
26/02/2022 04:00	9198000	0.613	1309.163	10.749	1015.151	
26/02/2022 05:00	9201600	0.612	1309.271	10.749	1014.476	
26/02/2022 06:00	9205200	0.603	1310.169	10.749	1013.52	
26/02/2022 07:00	9208800	0.608	1309.711	10.749	1013.185	
26/02/2022 08:00	9212400	0.605	1309.945	10.749	1012.61	
26/02/2022 09:00	9216000	0.616	1308.866	10.749	1012.552	
26/02/2022 10:00	9219600	0.616	1308.889	10.749	1011.565	
26/02/2022 11:00	9223200	0.615	1309.042	10.695	1010.922	
26/02/2022 12:00	9226800	0.62	1308.51	10.749	1010.638	
26/02/2022 13:00	9230400	0.628	1307.751	10.749	1010.488	
26/02/2022 14:00	9234000	0.617	1308.779	10.749	1008.893	
26/02/2022 15:00	9237600	0.614	1309.133	10.749	1008.596	
26/02/2022 16:00	9241200	0.622	1308.342	10.749	1007.628	
26/02/2022 17:00	9244800	0.626	1307.961	10.749	1007.043	
26/02/2022 18:00	9248400	0.626	1307.926	10.749	1007.419	
26/02/2022 19:00	9252000	0.617	1308.788	10.749	1007.294	
26/02/2022 20:00	9255600	0.628	1307.726	10.749	1007.335	
26/02/2022 21:00	9259200	0.632	1307.291	10.749	1006.976	
26/02/2022 22:00	9262800	0.631	1307.429	10.749	1007.235	
26/02/2022 23:00	9266400	0.633	1307.204	10.749	1006.893	
27/02/2022 00:00	9270000	0.635	1307.012	10.749	1006.744	

WTP-BH002						
Date and Time	Elapsed Time (Seconds)	Corrected Level Depth To Water (mbgl)	Corrected Pressure (mBar)	Temperature (C)	Barometric Pressure (mBar)	Manual Dip Reading (mbgl)
27/02/2022 01:00	9273600	0.637	1306.881	10.749	1006.535	
27/02/2022 02:00	9277200	0.641	1306.411	10.749	1006.834	
27/02/2022 03:00	9280800	0.638	1306.746	10.749	1006.726	
27/02/2022 04:00	9284400	0.644	1306.181	10.749	1006.384	
27/02/2022 05:00	9288000	0.641	1306.471	10.749	1006.718	
27/02/2022 06:00	9291600	0.647	1305.899	10.749	1006.041	
27/02/2022 07:00	9295200	0.64	1306.512	10.749	1006.167	
27/02/2022 08:00	9298800	0.642	1306.398	10.749	1006.734	
27/02/2022 09:00	9302400	0.649	1305.692	10.749	1007.612	
27/02/2022 10:00	9306000	0.655	1305.044	10.749	1007.974	
27/02/2022 11:00	9309600	0.651	1305.497	10.749	1007.863	
27/02/2022 12:00	9313200	0.657	1304.903	10.749	1008.003	
27/02/2022 13:00	9316800	0.656	1304.949	10.749	1006.368	
27/02/2022 14:00	9320400	0.658	1304.817	10.749	1006.558	
27/02/2022 15:00	9324000	0.661	1304.502	10.749	1006.134	
27/02/2022 16:00	9327600	0.659	1304.655	10.749	1005.924	
27/02/2022 17:00	9331200	0.659	1304.732	10.749	1005.338	
27/02/2022 18:00	9334800	0.668	1303.769	10.749	1005.733	
27/02/2022 19:00	9338400	0.673	1303.359	10.749	1005.518	
27/02/2022 20:00	9342000	0.67	1303.658	10.749	1005.561	
27/02/2022 21:00	9345600	0.675	1303.169	10.749	1005.368	
27/02/2022 22:00	9349200	0.664	1304.172	10.749	1004.592	
27/02/2022 23:00	9352800	0.676	1303.038	10.749	1004.932	
28/02/2022 00:00	9356400	0.672	1303.392	10.749	1005.315	
28/02/2022 01:00	9360000	0.681	1302.492	10.749	1005.649	
28/02/2022 02:00	9363600	0.678	1302.849	10.749	1005.916	
28/02/2022 03:00	9367200	0.682	1302.416	10.749	1006.462	
28/02/2022 04:00	9370800	0.692	1301.48	10.749	1007.398	
28/02/2022 05:00	9374400	0.694	1301.241	10.749	1007.75	
28/02/2022 06:00	9378000	0.69	1301.637	10.749	1008.545	
28/02/2022 07:00	9381600	0.69	1301.645	10.749	1009.105	
28/02/2022 08:00	9385200	0.701	1300.562	10.749	1010.642	
28/02/2022 09:00	9388800	0.707	1299.964	10.749	1011.637	
28/02/2022 10:00	9392400	0.703	1300.4	10.749	1012.448	
28/02/2022 11:00	9396000	0.711	1299.621	10.749	1013.284	
28/02/2022 12:00	9399600	0.707	1300.027	10.749	1014.07	
28/02/2022 13:00	9403200	0.718	1298.94	10.749	1014.759	
28/02/2022 14:00	9406800	0.711	1299.604	10.749	1015.4	
28/02/2022 15:00	9410400	0.717	1299.004	10.749	1016.17	
28/02/2022 16:00	9414000	0.727	1298.018	10.749	1017.271	
28/02/2022 17:00	9417600	0.723	1298.449	10.749	1017.974	
28/02/2022 18:00	9421200	0.723	1298.377	10.749	1018.783	
28/02/2022 19:00	9424800	0.728	1297.961	10.749	1020.506	
28/02/2022 20:00	9428400	0.733	1297.395	10.749	1021.639	
28/02/2022 21:00	9432000	0.742	1296.587	10.749	1022.845	
28/02/2022 22:00	9435600	0.742	1296.522	10.749	1023.08	

WTP-BH002						
Date and Time	Elapsed Time (Seconds)	Corrected Level Depth To Water (mbgl)	Corrected Pressure (mBar)	Temperature (C)	Barometric Pressure (mBar)	Manual Dip Reading (mbgl)
28/02/2022 23:00	9439200	0.743	1296.438	10.749	1024.129	
01/03/2022 00:00	9442800	0.751	1295.656	10.749	1024.684	
01/03/2022 01:00	9446400	0.759	1294.863	10.749	1025.193	
01/03/2022 02:00	9450000	0.762	1294.63	10.749	1025.654	
01/03/2022 03:00	9453600	0.766	1294.183	10.695	1026.065	
01/03/2022 04:00	9457200	0.764	1294.386	10.749	1026.181	
01/03/2022 05:00	9460800	0.768	1294.001	10.749	1026.338	
01/03/2022 06:00	9464400	0.769	1293.917	10.749	1025.798	
01/03/2022 07:00	9468000	0.776	1293.267	10.749	1026.959	
01/03/2022 08:00	9471600	0.775	1293.294	10.749	1027.16	
01/03/2022 09:00	9475200	0.768	1293.986	10.749	1026.354	
01/03/2022 10:00	9478800	0.765	1294.27	10.749	1025.899	
01/03/2022 11:00	9482400	0.758	1295.028	10.749	1025.028	
01/03/2022 12:00	9486000	0.766	1294.234	10.749	1024.686	
01/03/2022 13:00	9489600	0.758	1294.952	10.749	1023.684	
01/03/2022 14:00	9493200	0.756	1295.164	10.695	1022.473	
01/03/2022 15:00	9496800	0.764	1294.373	10.749	1021.88	
01/03/2022 16:00	9500400	0.765	1294.264	10.749	1021.081	
01/03/2022 17:00	9504000	0.76	1294.834	10.749	1020.625	
01/03/2022 18:00	9507600	0.756	1295.176	10.749	1019.828	
01/03/2022 19:00	9511200	0.762	1294.606	10.749	1020.456	
01/03/2022 20:00	9514800	0.767	1294.145	10.749	1019.952	
01/03/2022 21:00	9518400	0.764	1294.443	10.749	1019.37	
01/03/2022 22:00	9522000	0.763	1294.464	10.749	1017.534	
01/03/2022 23:00	9525600	0.774	1293.429	10.749	1017.434	
02/03/2022 00:00	9529200	0.764	1294.417	10.749	1016.672	
02/03/2022 01:00	9532800	0.774	1293.465	10.749	1015.299	
02/03/2022 02:00	9536400	0.764	1294.354	10.749	1014.353	
02/03/2022 03:00	9540000	0.77	1293.808	10.749	1012.745	
02/03/2022 04:00	9543600	0.778	1293.038	10.749	1012.552	
02/03/2022 05:00	9547200	0.762	1294.596	10.749	1010.823	
02/03/2022 06:00	9550800	0.773	1293.479	10.695	1010.091	
02/03/2022 07:00	9554400	0.768	1293.976	10.749	1009.459	
02/03/2022 08:00	9558000	0.766	1294.242	10.749	1008.74	
02/03/2022 09:00	9561600	0.778	1293.056	10.749	1008.396	
02/03/2022 10:00	9565200	0.779	1292.977	10.749	1007.795	
02/03/2022 11:00	9568800	0.773	1293.557	10.749	1006.761	
02/03/2022 12:00	9572400	0.778	1293.062	10.749	1006.067	
02/03/2022 13:00	9576000	0.776	1293.18	10.749	1004.872	
02/03/2022 14:00	9579600	0.783	1292.58	10.749	1004.112	
02/03/2022 15:00	9583200	0.772	1293.64	10.749	1002.826	
02/03/2022 16:00	9586800	0.78	1292.835	10.749	1002.611	
02/03/2022 17:00	9590400	0.783	1292.525	10.749	1002.356	
02/03/2022 18:00	9594000	0.781	1292.693	10.749	1001.791	
02/03/2022 19:00	9597600	0.788	1292.044	10.695	1001.725	
02/03/2022 20:00	9601200	0.787	1292.148	10.749	1001.825	

WTP-BH002						
Date and Time	Elapsed Time (Seconds)	Corrected Level Depth To Water (mbgl)	Corrected Pressure (mBar)	Temperature (C)	Barometric Pressure (mBar)	Manual Dip Reading (mbgl)
02/03/2022 21:00	9604800	0.798	1291.071	10.749	1002.167	
02/03/2022 22:00	9608400	0.798	1291.063	10.749	1002.911	
02/03/2022 23:00	9612000	0.803	1290.551	10.749	1004.046	
03/03/2022 00:00	9615600	0.812	1289.698	10.749	1005.239	
03/03/2022 01:00	9619200	0.81	1289.931	10.749	1005.516	
03/03/2022 02:00	9622800	0.808	1290.108	10.749	1006.131	
03/03/2022 03:00	9626400	0.804	1290.52	10.749	1006.342	
03/03/2022 04:00	9630000	0.819	1289.036	10.749	1007.033	
03/03/2022 05:00	9633600	0.821	1288.817	10.749	1007.479	
03/03/2022 06:00	9637200	0.822	1288.763	10.749	1008.213	
03/03/2022 07:00	9640800	0.833	1287.615	10.749	1009.361	
03/03/2022 08:00	9644400	0.834	1287.506	10.749	1010.263	
03/03/2022 09:00	9648000	0.825	1288.428	10.749	1010.19	
03/03/2022 10:00	9651600	0.829	1288.033	10.749	1010.869	
03/03/2022 11:00	9655200	0.836	1287.351	10.749	1011.211	
03/03/2022 12:00	9658800	0.832	1287.735	10.749	1011.846	
03/03/2022 13:00	9662400	0.831	1287.795	10.749	1011.673	
03/03/2022 14:00	9666000	0.829	1288.017	10.749	1011.621	
03/03/2022 15:00	9669600	0.838	1287.195	10.749	1011.99	
03/03/2022 16:00	9673200	0.832	1287.701	10.749	1012.504	
03/03/2022 17:00	9676800	0.841	1286.857	10.749	1013.234	
03/03/2022 18:00	9680400	0.849	1286.094	10.749	1014.338	
03/03/2022 19:00	9684000	0.846	1286.342	10.749	1014.77	
03/03/2022 20:00	9687600	0.852	1285.763	10.749	1016.481	
03/03/2022 21:00	9691200	0.845	1286.445	10.749	1017.104	
03/03/2022 22:00	9694800	0.855	1285.48	10.749	1017.842	
03/03/2022 23:00	9698400	0.856	1285.407	10.749	1018.822	
04/03/2022 00:00	9702000	0.861	1284.879	10.749	1018.67	
04/03/2022 01:00	9705600	0.86	1285	10.749	1019.172	
04/03/2022 02:00	9709200	0.867	1284.274	10.749	1019.786	
04/03/2022 03:00	9712800	0.88	1283.06	10.749	1020.545	
04/03/2022 04:00	9716400	0.877	1283.346	10.749	1020.656	
04/03/2022 05:00	9720000	0.873	1283.699	10.749	1020.813	
04/03/2022 06:00	9723600	0.883	1282.743	10.749	1021.033	
04/03/2022 07:00	9727200	0.875	1283.552	10.749	1021.698	
04/03/2022 08:00	9730800	0.88	1283.02	10.749	1021.889	
04/03/2022 09:00	9734400	0.882	1282.844	10.749	1021.782	
04/03/2022 10:00	9738000	0.873	1283.701	10.749	1021.377	
04/03/2022 11:00	9741600	0.865	1284.525	10.749	1020.78	
04/03/2022 12:00	9745200	0.869	1284.125	10.749	1020.897	
04/03/2022 13:00	9748800	0.879	1283.161	10.749	1020.842	
04/03/2022 14:00	9752400	0.869	1284.13	10.749	1020.327	
04/03/2022 15:00	9756000	0.875	1283.528	10.749	1020.304	
04/03/2022 16:00	9759600	0.878	1283.252	10.749	1020.183	
04/03/2022 17:00	9763200	0.879	1283.142	10.749	1020.01	
04/03/2022 18:00	9766800	0.876	1283.423	10.749	1020.182	

WTP-BH002						
Date and Time	Elapsed Time (Seconds)	Corrected Level Depth To Water (mbgl)	Corrected Pressure (mBar)	Temperature (C)	Barometric Pressure (mBar)	Manual Dip Reading (mbgl)
04/03/2022 19:00	9770400	0.88	1283.077	10.749	1021.435	
04/03/2022 20:00	9774000	0.882	1282.824	10.749	1022.255	
04/03/2022 21:00	9777600	0.889	1282.185	10.749	1022.326	
04/03/2022 22:00	9781200	0.893	1281.737	10.749	1023.229	
04/03/2022 23:00	9784800	0.895	1281.596	10.749	1023.937	
05/03/2022 00:00	9788400	0.893	1281.785	10.749	1024.203	
05/03/2022 01:00	9792000	0.897	1281.37	10.749	1024.617	
05/03/2022 02:00	9795600	0.903	1280.812	10.749	1025.231	
05/03/2022 03:00	9799200	0.902	1280.888	10.749	1025.948	
05/03/2022 04:00	9802800	0.907	1280.35	10.749	1026.317	
05/03/2022 05:00	9806400	0.902	1280.902	10.749	1026.842	
05/03/2022 06:00	9810000	0.906	1280.47	10.749	1027.501	
05/03/2022 07:00	9813600	0.91	1280.076	10.749	1028.349	
05/03/2022 08:00	9817200	0.908	1280.247	10.749	1028.575	
05/03/2022 09:00	9820800	0.909	1280.199	10.749	1028.338	
05/03/2022 10:00	9824400	0.897	1281.326	10.695	1027.743	
05/03/2022 11:00	9828000	0.903	1280.8	10.749	1027.907	
05/03/2022 12:00	9831600	0.898	1281.244	10.749	1028.145	
05/03/2022 13:00	9835200	0.908	1280.343	10.749	1028.422	
05/03/2022 14:00	9838800	0.898	1281.234	10.749	1027.134	
05/03/2022 15:00	9842400	0.903	1280.803	10.749	1027.225	
05/03/2022 16:00	9846000	0.901	1280.99	10.749	1027.605	
05/03/2022 17:00	9849600	0.895	1281.575	10.749	1026.963	
05/03/2022 18:00	9853200	0.906	1280.536	10.749	1027.548	
05/03/2022 19:00	9856800	0.904	1280.69	10.749	1028.301	
05/03/2022 20:00	9860400	0.912	1279.895	10.749	1028.416	
05/03/2022 21:00	9864000	0.928	1278.354	10.749	1029.391	
05/03/2022 22:00	9867600	0.918	1279.276	10.749	1029.546	
05/03/2022 23:00	9871200	0.924	1278.74	10.749	1029.911	
06/03/2022 00:00	9874800	0.93	1278.177	10.749	1030.53	
06/03/2022 01:00	9878400	0.937	1277.479	10.749	1030.434	
06/03/2022 02:00	9882000	0.936	1277.506	10.749	1030.407	
06/03/2022 03:00	9885600	0.942	1276.974	10.749	1030.542	
06/03/2022 04:00	9889200	0.938	1277.346	10.749	1029.945	
06/03/2022 05:00	9892800	0.938	1277.392	10.749	1029.559	
06/03/2022 06:00	9896400	0.932	1277.933	10.749	1029.925	
06/03/2022 07:00	9900000	0.943	1276.859	10.749	1030.034	
06/03/2022 08:00	9903600	0.948	1276.412	10.749	1029.971	
06/03/2022 09:00	9907200	0.93	1278.168	10.749	1029.18	
06/03/2022 10:00	9910800	0.933	1277.853	10.749	1028.531	
06/03/2022 11:00	9914400	0.931	1278.083	10.749	1027.96	
06/03/2022 12:00	9918000	0.927	1278.413	10.749	1027.006	
06/03/2022 13:00	9921600	0.927	1278.403	10.749	1026.959	
06/03/2022 14:00	9925200	0.932	1277.964	10.749	1025.868	
06/03/2022 15:00	9928800	0.922	1278.876	10.749	1024.56	
06/03/2022 16:00	9932400	0.921	1279.022	10.749	1023.846	

WTP-BH002						
Date and Time	Elapsed Time (Seconds)	Corrected Level Depth To Water (mbgl)	Corrected Pressure (mBar)	Temperature (C)	Barometric Pressure (mBar)	Manual Dip Reading (mbgl)
06/03/2022 17:00	9936000	0.923	1278.817	10.749	1023.599	
06/03/2022 18:00	9939600	0.923	1278.779	10.749	1023.466	
06/03/2022 19:00	9943200	0.928	1278.314	10.749	1024.272	
06/03/2022 20:00	9946800	0.935	1277.614	10.749	1024.802	
06/03/2022 21:00	9950400	0.944	1276.777	10.749	1025.241	
06/03/2022 22:00	9954000	0.943	1276.886	10.749	1024.508	
06/03/2022 23:00	9957600	0.939	1277.212	10.749	1024.636	
07/03/2022 00:00	9961200	0.947	1276.515	10.749	1023.917	
07/03/2022 01:00	9964800	0.94	1277.12	10.749	1022.462	
07/03/2022 02:00	9968400	0.936	1277.529	10.749	1021.826	
07/03/2022 03:00	9972000	0.938	1277.403	10.749	1020.706	
07/03/2022 04:00	9975600	0.944	1276.746	10.749	1019.833	
07/03/2022 05:00	9979200	0.942	1276.988	10.749	1019.366	
07/03/2022 06:00	9982800	0.94	1277.193	10.749	1018.707	
07/03/2022 07:00	9986400	0.945	1276.652	10.749	1018.172	
07/03/2022 08:00	9990000	0.94	1277.142	10.803	1017.774	
07/03/2022 09:00	9993600	0.945	1276.708	10.749	1017.265	
07/03/2022 10:00	9997200	0.939	1277.304	10.749	1016.444	
07/03/2022 11:00	10000800	0.937	1277.468	10.749	1015.26	
07/03/2022 12:00	10004400	0.942	1276.934	10.749	1015.002	
07/03/2022 13:00	10008000	0.946	1276.57	10.749	1013.949	
07/03/2022 14:00	10011600	0.939	1277.271	10.749	1012.626	
07/03/2022 15:00	10015200	0.945	1276.656	10.749	1011.26	
07/03/2022 16:00	10018800	0.943	1276.828	10.749	1010.013	
07/03/2022 17:00	10022400	0.937	1277.43	10.749	1009.128	
07/03/2022 18:00	10026000	0.941	1277.107	10.749	1008.319	
07/03/2022 19:00	10029600	0.942	1276.945	10.749	1007.518	
07/03/2022 20:00	10033200	0.944	1276.808	10.749	1006.751	
07/03/2022 21:00	10036800	0.941	1277.048	10.749	1005.605	
07/03/2022 22:00	10040400	0.942	1276.939	10.749	1004.81	
07/03/2022 23:00	10044000	0.946	1276.602	10.749	1004.467	
08/03/2022 00:00	10047600	0.936	1277.506	10.749	1002.376	
08/03/2022 01:00	10051200	0.944	1276.792	10.749	1001.054	
08/03/2022 02:00	10054800	0.939	1277.285	10.749	999.034	
08/03/2022 03:00	10058400	0.941	1277.062	10.749	997.448	
08/03/2022 04:00	10062000	0.941	1277.085	10.749	996.465	
08/03/2022 05:00	10065600	0.941	1277.022	10.749	995.114	
08/03/2022 06:00	10069200	0.94	1277.15	10.749	993.857	
08/03/2022 07:00	10072800	0.938	1277.392	10.749	991.919	
08/03/2022 08:00	10076400	0.939	1277.303	10.749	990.935	
08/03/2022 09:00	10080000	0.947	1276.474	10.749	990.972	
08/03/2022 10:00	10083600	0.942	1276.96	10.749	990.599	
08/03/2022 11:00	10087200	0.946	1276.557	10.749	990.72	
08/03/2022 12:00	10090800	0.959	1275.317	10.749	992.017	
08/03/2022 13:00	10094400	0.953	1275.873	10.749	991.856	
08/03/2022 14:00	10098000	0.958	1275.424	10.749	992.925	

WTP-BH002						
Date and Time	Elapsed Time (Seconds)	Corrected Level Depth To Water (mbgl)	Corrected Pressure (mBar)	Temperature (C)	Barometric Pressure (mBar)	Manual Dip Reading (mbgl)
08/03/2022 15:00	10101600	0.965	1274.689	10.749	993.717	
08/03/2022 16:00	10105200	0.968	1274.427	10.749	994.77	
08/03/2022 17:00	10108800	0.968	1274.445	10.749	995.544	
08/03/2022 18:00	10112400	0.972	1274.063	10.749	996.717	
08/03/2022 19:00	10116000	0.975	1273.772	10.749	997.573	
08/03/2022 20:00	10119600	0.98	1273.276	10.749	998.407	
08/03/2022 21:00	10123200	0.972	1274.014	10.749	997.556	
08/03/2022 22:00	10126800	0.974	1273.854	10.749	997.152	
08/03/2022 23:00	10130400	0.972	1274.043	10.749	996.228	
09/03/2022 00:00	10134000	0.969	1274.333	10.749	994.753	
09/03/2022 01:00	10137600	0.97	1274.212	10.749	994.308	
09/03/2022 02:00	10141200	0.967	1274.483	10.749	993.076	
09/03/2022 03:00	10144800	0.965	1274.683	10.749	992.593	
09/03/2022 04:00	10148400	0.972	1274.054	10.749	992.206	
09/03/2022 05:00	10152000	0.969	1274.275	10.749	991.871	
09/03/2022 06:00	10155600	0.979	1273.38	10.749	992.372	
09/03/2022 07:00	10159200	0.96	1275.226	10.749	994.197	
09/03/2022 08:00	10162800	0.896	1281.474	10.749	996.147	
09/03/2022 09:00	10166400	0.837	1287.289	10.749	998.193	
09/03/2022 10:00	10170000	0.793	1291.519	10.749	999.284	
09/03/2022 11:00	10173600	0.755	1295.289	10.749	1000.271	
09/03/2022 12:00	10177200	0.72	1298.686	10.749	1001.066	
09/03/2022 13:00	10180800	0.694	1301.268	10.749	1001.09	
09/03/2022 14:00	10184400	0.687	1301.947	10.749	1000.979	
09/03/2022 15:00	10188000	0.683	1302.321	10.749	1001.738	
09/03/2022 16:00	10191600	0.699	1300.741	10.749	1003.204	
09/03/2022 17:00	10195200	0.701	1300.582	10.749	1004.1	
09/03/2022 18:00	10198800	0.702	1300.494	10.749	1004.359	
09/03/2022 19:00	10202400	0.701	1300.586	10.749	1004.833	
09/03/2022 20:00	10206000	0.71	1299.673	10.749	1005.86	
09/03/2022 21:00	10209600	0.711	1299.556	10.749	1005.977	
09/03/2022 22:00	10213200	0.713	1299.425	10.749	1006.562	
09/03/2022 23:00	10216800	0.713	1299.42	10.749	1007.36	
10/03/2022 00:00	10220400	0.716	1299.129	10.749	1007.311	
10/03/2022 01:00	10224000	0.715	1299.217	10.749	1006.712	
10/03/2022 02:00	10227600	0.704	1300.296	10.749	1006.314	
10/03/2022 03:00	10231200	0.711	1299.621	10.749	1006.366	
10/03/2022 04:00	10234800	0.71	1299.724	10.749	1006.66	
10/03/2022 05:00	10238400	0.703	1300.387	10.749	1006.11	
10/03/2022 06:00	10242000	0.698	1300.908	10.749	1005.759	
10/03/2022 07:00	10245600	0.687	1301.909	10.749	1004.871	
10/03/2022 08:00	10249200	0.695	1301.143	10.749	1005.524	
10/03/2022 09:00	10252800	0.686	1302.077	10.749	1004.306	
10/03/2022 10:00	10256400	0.689	1301.702	10.749	1003.831	
10/03/2022 11:00	10260000	0.679	1302.733	10.749	1002.63	
10/03/2022 12:00	10263600	0.68	1302.62	10.749	1002.006	

WTP-BH002						
Date and Time	Elapsed Time (Seconds)	Corrected Level Depth To Water (mbgl)	Corrected Pressure (mBar)	Temperature (C)	Barometric Pressure (mBar)	Manual Dip Reading (mbgl)
10/03/2022 13:00	10267200	0.676	1303.048	10.749	1000.784	
10/03/2022 14:00	10270800	0.674	1303.249	10.749	999.789	
10/03/2022 15:00	10274400	0.681	1302.51	10.749	998.884	
10/03/2022 16:00	10278000	0.678	1302.791	10.749	998.151	
10/03/2022 17:00	10281600	0.676	1302.981	10.749	997.451	
10/03/2022 18:00	10285200	0.668	1303.761	10.749	996.444	
10/03/2022 19:00	10288800	0.677	1302.913	10.749	996.216	
10/03/2022 20:00	10292400	0.677	1302.9	10.749	995.606	
10/03/2022 21:00	10296000	0.678	1302.865	10.749	994.677	
10/03/2022 22:00	10299600	0.67	1303.566	10.749	993.863	
10/03/2022 23:00	10303200	0.671	1303.495	10.749	993.198	
11/03/2022 00:00	10306800	0.676	1302.998	10.749	992.505	
11/03/2022 01:00	10310400	0.676	1302.991	10.749	991.153	
11/03/2022 02:00	10314000	0.674	1303.175	10.749	990.346	
11/03/2022 03:00	10317600	0.676	1303.003	10.749	988.989	
11/03/2022 04:00	10321200	0.672	1303.447	10.749	987.753	
11/03/2022 05:00	10324800	0.671	1303.495	10.749	986.855	
11/03/2022 06:00	10328400	0.677	1302.966	10.749	986.025	
11/03/2022 07:00	10332000	0.676	1303.05	10.749	984.809	
11/03/2022 08:00	10335600	0.688	1301.878	10.749	985.076	
11/03/2022 09:00	10339200	0.68	1302.608	10.749	984.968	
11/03/2022 10:00	10342800	0.674	1303.251	10.749	984.891	
11/03/2022 11:00	10346400	0.681	1302.544	10.749	985.202	
11/03/2022 12:00	10350000	0.678	1302.848	10.749	985.464	
11/03/2022 13:00	10353600	0.689	1301.756	10.749	985.707	
11/03/2022 14:00	10357200	0.688	1301.815	10.749	986.214	
11/03/2022 15:00	10360800	0.673	1303.275	10.749	986.283	
11/03/2022 16:00	10364400	0.683	1302.356	10.803	987.18	
11/03/2022 17:00	10368000	0.689	1301.787	10.749	987.714	
11/03/2022 18:00	10371600	0.689	1301.763	10.749	988.416	
11/03/2022 19:00	10375200	0.68	1302.586	10.749	989.689	
11/03/2022 20:00	10378800	0.687	1301.966	10.749	990.253	
11/03/2022 21:00	10382400	0.682	1302.404	10.749	990.833	
11/03/2022 22:00	10386000	0.69	1301.657	10.749	991.411	
11/03/2022 23:00	10389600	0.684	1302.194	10.749	992.006	
12/03/2022 00:00	10393200	0.686	1302.063	10.749	991.91	
12/03/2022 01:00	10396800	0.682	1302.472	10.749	992.635	
12/03/2022 02:00	10400400	0.682	1302.409	10.749	992.981	
12/03/2022 03:00	10404000	0.692	1301.442	10.749	993.778	
12/03/2022 04:00	10407600	0.681	1302.529	10.749	993.597	
12/03/2022 05:00	10411200	0.688	1301.885	10.749	994.524	
12/03/2022 06:00	10414800	0.692	1301.44	10.749	995.537	
12/03/2022 07:00	10418400	0.691	1301.536	10.749	995.836	
12/03/2022 08:00	10422000	0.693	1301.31	10.749	995.722	
12/03/2022 09:00	10425600	0.693	1301.37	10.749	996.115	
12/03/2022 10:00	10429200	0.702	1300.462	10.749	995.721	

WTP-BH002						
Date and Time	Elapsed Time (Seconds)	Corrected Level Depth To Water (mbgl)	Corrected Pressure (mBar)	Temperature (C)	Barometric Pressure (mBar)	Manual Dip Reading (mbgl)
12/03/2022 11:00	10432800	0.696	1301.077	10.749	994.37	
12/03/2022 12:00	10436400	0.693	1301.354	10.749	993.808	
12/03/2022 13:00	10440000	0.692	1301.465	10.749	993.189	
12/03/2022 14:00	10443600	0.692	1301.413	10.749	991.089	
12/03/2022 15:00	10447200	0.687	1301.973	10.749	989.339	
12/03/2022 16:00	10450800	0.689	1301.731	10.749	987.487	
12/03/2022 17:00	10454400	0.692	1301.431	10.803	984.992	
12/03/2022 18:00	10458000	0.682	1302.413	10.749	984.088	
12/03/2022 19:00	10461600	0.681	1302.579	10.749	983.81	
12/03/2022 20:00	10465200	0.669	1303.698	10.749	983.483	
12/03/2022 21:00	10468800	0.672	1303.432	10.749	982.956	
12/03/2022 22:00	10472400	0.656	1304.937	10.749	981.847	
12/03/2022 23:00	10476000	0.661	1304.489	10.749	980.37	
13/03/2022 00:00	10479600	0.662	1304.416	10.803	979.065	
13/03/2022 01:00	10483200	0.639	1306.599	10.749	978.091	
13/03/2022 02:00	10486800	0.643	1306.259	10.803	977.56	
13/03/2022 03:00	10490400	0.637	1306.87	10.749	976.744	
13/03/2022 04:00	10494000	0.637	1306.829	10.749	975.995	
13/03/2022 05:00	10497600	0.621	1308.415	10.749	976.332	
13/03/2022 06:00	10501200	0.628	1307.748	10.749	978.923	
13/03/2022 07:00	10504800	0.62	1308.542	10.749	981.638	
13/03/2022 08:00	10508400	0.619	1308.6	10.749	983.449	
13/03/2022 09:00	10512000	0.623	1308.178	10.749	985.853	
13/03/2022 10:00	10515600	0.61	1309.533	10.749	986.593	
13/03/2022 11:00	10519200	0.624	1308.074	10.749	988.958	
13/03/2022 12:00	10522800	0.62	1308.543	10.749	990.302	
13/03/2022 13:00	10526400	0.615	1309.043	10.803	992.105	
13/03/2022 14:00	10530000	0.628	1307.747	10.749	994.158	
13/03/2022 15:00	10533600	0.62	1308.483	10.749	995.179	
13/03/2022 16:00	10537200	0.619	1308.583	10.749	997.006	
13/03/2022 17:00	10540800	0.622	1308.281	10.749	998.726	
13/03/2022 18:00	10544400	0.614	1309.129	10.749	999.806	
13/03/2022 19:00	10548000	0.624	1308.131	10.749	1001.654	
13/03/2022 20:00	10551600	0.619	1308.622	10.749	1003.603	
13/03/2022 21:00	10555200	0.63	1307.523	10.749	1005.552	
13/03/2022 22:00	10558800	0.627	1307.846	10.749	1006.875	
13/03/2022 23:00	10562400	0.637	1306.824	10.749	1008.465	
14/03/2022 00:00	10566000	0.635	1307.021	10.749	1009.232	
14/03/2022 01:00	10569600	0.637	1306.844	10.749	1010.43	
14/03/2022 02:00	10573200	0.628	1307.722	10.749	1011.142	
14/03/2022 03:00	10576800	0.636	1306.96	10.749	1012.414	
14/03/2022 04:00	10580400	0.634	1307.145	10.749	1013.365	
14/03/2022 05:00	10584000	0.629	1307.677	10.749	1013.798	
14/03/2022 06:00	10587600	0.633	1307.239	10.749	1014.52	
14/03/2022 07:00	10591200	0.635	1307.038	10.749	1015.288	
14/03/2022 08:00	10594800	0.637	1306.849	10.749	1016.102	

WTP-BH002						
Date and Time	Elapsed Time (Seconds)	Corrected Level Depth To Water (mbgl)	Corrected Pressure (mBar)	Temperature (C)	Barometric Pressure (mBar)	Manual Dip Reading (mbgl)
14/03/2022 09:00	10598400	0.634	1307.17	10.749	1017.088	
14/03/2022 10:00	10602000	0.629	1307.671	10.749	1017.724	
14/03/2022 11:00	10605600	0.63	1307.498	10.749	1017.896	
14/03/2022 12:00	10609200	0.634	1307.171	10.749	1018.053	
14/03/2022 13:00	10612800	0.632	1307.304	10.749	1018.373	
14/03/2022 14:00	10616400	0.634	1307.119	10.749	1018.218	
14/03/2022 15:00	10620000	0.636	1306.989	10.749	1018.518	
14/03/2022 16:00	10623600	0.643	1306.305	10.749	1018.294	
14/03/2022 17:00	10627200	0.636	1306.967	10.749	1018.257	
14/03/2022 18:00	10630800	0.625	1308.044	10.749	1017.463	
14/03/2022 19:00	10634400	0.635	1307.079	10.749	1018.144	
14/03/2022 20:00	10638000	0.635	1307.073	10.749	1018.547	
14/03/2022 21:00	10641600	0.647	1305.9	10.749	1019.039	
14/03/2022 22:00	10645200	0.639	1306.694	10.803	1018.621	
14/03/2022 23:00	10648800	0.642	1306.309	10.749	1018.97	
15/03/2022 00:00	10652400	0.642	1306.335	10.749	1017.922	
15/03/2022 01:00	10656000	0.649	1305.629	10.749	1017.776	
15/03/2022 02:00	10659600	0.645	1306.071	10.749	1016.767	
15/03/2022 03:00	10663200	0.643	1306.267	10.749	1015.322	
15/03/2022 04:00	10666800	0.646	1306.007	10.749	1014.958	
15/03/2022 05:00	10670400	0.645	1306.04	10.749	1014.64	
15/03/2022 06:00	10674000	0.645	1306.042	10.749	1014.014	
15/03/2022 07:00	10677600	0.646	1305.969	10.749	1013.405	
15/03/2022 08:00	10681200	0.647	1305.819	10.749	1013.272	
15/03/2022 09:00	10684800	0.641	1306.499	10.749	1012.478	
15/03/2022 10:00	10688400	0.65	1305.559	10.749	1012.34	
15/03/2022 11:00	10692000	0.645	1306.053	10.749	1011.107	
15/03/2022 12:00	10695600	0.648	1305.776	10.749	1011.327	
15/03/2022 13:00	10699200	0.644	1306.153	10.749	1010.611	
15/03/2022 14:00	10702800	0.649	1305.668	10.749	1009.677	
15/03/2022 15:00	10706400	0.652	1305.361	10.749	1009.133	
15/03/2022 16:00	10710000	0.648	1305.745	10.749	1008.522	
15/03/2022 17:00	10713600	0.649	1305.661	10.749	1008.322	
15/03/2022 18:00	10717200	0.649	1305.652	10.749	1008.388	
15/03/2022 19:00	10720800	0.66	1304.598	10.749	1009.271	
15/03/2022 20:00	10724400	0.656	1305.029	10.749	1010.033	
15/03/2022 21:00	10728000	0.659	1304.682	10.803	1011.095	
15/03/2022 22:00	10731600	0.666	1303.978	10.749	1011.537	
15/03/2022 23:00	10735200	0.667	1303.919	10.749	1012.164	
16/03/2022 00:00	10738800	0.667	1303.937	10.749	1012.316	
16/03/2022 01:00	10742400	0.668	1303.783	10.749	1012.754	
16/03/2022 02:00	10746000	0.665	1304.149	10.749	1012.728	
16/03/2022 03:00	10749600	0.675	1303.092	10.749	1013.728	
16/03/2022 04:00	10753200	0.677	1302.928	10.749	1013.779	
16/03/2022 05:00	10756800	0.685	1302.187	10.749	1014.917	
16/03/2022 06:00	10760400	0.683	1302.348	10.749	1015.266	

WTP-BH002						
Date and Time	Elapsed Time (Seconds)	Corrected Level Depth To Water (mbgl)	Corrected Pressure (mBar)	Temperature (C)	Barometric Pressure (mBar)	Manual Dip Reading (mbgl)
16/03/2022 07:00	10764000	0.686	1302.031	10.749	1016.323	
16/03/2022 08:00	10767600	0.693	1301.392	10.749	1017.018	
16/03/2022 09:00	10771200	0.687	1301.93	10.749	1017.559	
16/03/2022 10:00	10774800	0.687	1301.939	10.749	1017.55	
16/03/2022 11:00	10778400	0.691	1301.529	10.749	1017.619	
16/03/2022 12:00	10782000	0.687	1301.962	10.749	1017.981	
16/03/2022 13:00	10785600	0.69	1301.669	10.749	1017.82	
16/03/2022 14:00	10789200	0.689	1301.735	10.749	1017.81	
16/03/2022 15:00	10792800	0.69	1301.692	10.749	1017.342	
16/03/2022 16:00	10796400	0.693	1301.387	10.749	1017.249	
16/03/2022 17:00	10800000	0.702	1300.512	10.749	1017.614	
16/03/2022 18:00	10803600	0.702	1300.429	10.749	1018.549	
16/03/2022 19:00	10807200	0.707	1300.012	10.749	1018.966	
16/03/2022 20:00	10810800	0.701	1300.546	10.749	1019.454	
16/03/2022 21:00	10814400	0.709	1299.749	10.749	1020.478	
16/03/2022 22:00	10818000	0.717	1299	10.749	1020.602	
16/03/2022 23:00	10821600	0.721	1298.661	10.749	1020.828	
17/03/2022 00:00	10825200	0.728	1297.885	10.749	1021.433	
17/03/2022 01:00	10828800	0.726	1298.17	10.749	1021.375	
17/03/2022 02:00	10832400	0.726	1298.139	10.749	1020.725	
17/03/2022 03:00	10836000	0.735	1297.208	10.749	1020.577	
17/03/2022 04:00	10839600	0.73	1297.776	10.749	1019.725	
17/03/2022 05:00	10843200	0.727	1298.003	10.749	1018.931	
17/03/2022 06:00	10846800	0.727	1298.03	10.749	1018.79	
17/03/2022 07:00	10850400	0.731	1297.59	10.749	1019.288	
17/03/2022 08:00	10854000	0.746	1296.16	10.803	1020.526	
17/03/2022 09:00	10857600	0.74	1296.735	10.803	1020.632	
17/03/2022 10:00	10861200	0.744	1296.406	10.749	1021.208	
17/03/2022 11:00	10864800	0.737	1297.089	10.749	1020.981	
17/03/2022 12:00	10868400	0.743	1296.462	10.749	1022.118	
17/03/2022 13:00	10872000	0.747	1296.048	10.803	1022.68	
17/03/2022 14:00	10875600	0.75	1295.729	10.749	1023.363	
17/03/2022 15:00	10879200	0.749	1295.847	10.749	1024.776	
17/03/2022 16:00	10882800	0.75	1295.779	10.803	1025.278	
17/03/2022 17:00	10886400	0.756	1295.153	10.749	1026.549	
17/03/2022 18:00	10890000	0.759	1294.916	10.749	1027.467	
17/03/2022 19:00	10893600	0.759	1294.931	10.749	1028.361	
17/03/2022 20:00	10897200	0.769	1293.867	10.749	1029.823	
17/03/2022 21:00	10900800	0.773	1293.511	10.749	1031.031	
17/03/2022 22:00	10904400	0.774	1293.466	10.749	1031.7	
17/03/2022 23:00	10908000	0.779	1292.923	10.749	1032.925	
18/03/2022 00:00	10911600	0.772	1293.667	10.749	1032.977	
18/03/2022 01:00	10915200	0.776	1293.24	10.749	1033.176	
18/03/2022 02:00	10918800	0.778	1293.068	10.749	1033.405	
18/03/2022 03:00	10922400	0.788	1292.076	10.749	1033.601	
18/03/2022 04:00	10926000	0.787	1292.176	10.749	1033.502	

WTP-BH002						
Date and Time	Elapsed Time (Seconds)	Corrected Level Depth To Water (mbgl)	Corrected Pressure (mBar)	Temperature (C)	Barometric Pressure (mBar)	Manual Dip Reading (mbgl)
18/03/2022 05:00	10929600	0.788	1292.061	10.749	1033.957	
18/03/2022 06:00	10933200	0.789	1291.924	10.749	1033.81	
18/03/2022 07:00	10936800	0.786	1292.281	10.749	1034.362	
18/03/2022 08:00	10940400	0.788	1292.07	10.749	1034.005	
18/03/2022 09:00	10944000	0.783	1292.558	10.749	1033.46	
18/03/2022 10:00	10947600	0.792	1291.645	10.749	1033.749	
18/03/2022 11:00	10951200	0.782	1292.646	10.749	1033.543	
18/03/2022 12:00	10954800	0.796	1291.237	10.749	1033.475	
18/03/2022 13:00	10958400	0.798	1291.087	10.749	1033.285	
18/03/2022 14:00	10962000	0.795	1291.321	10.749	1032.879	
18/03/2022 15:00	10965600	0.798	1291.116	10.749	1032.517	
18/03/2022 16:00	10969200	0.8	1290.849	10.749	1032.444	
18/03/2022 17:00	10972800	0.798	1291.087	10.749	1032.489	
18/03/2022 18:00	10976400	0.791	1291.735	10.749	1031.785	
18/03/2022 19:00	10980000	0.802	1290.692	10.749	1032.771	
18/03/2022 20:00	10983600	0.799	1290.979	10.749	1032.029	
18/03/2022 21:00	10987200	0.81	1289.922	10.749	1032.348	
18/03/2022 22:00	10990800	0.814	1289.54	10.749	1032.276	
18/03/2022 23:00	10994400	0.81	1289.917	10.749	1031.843	
19/03/2022 00:00	10998000	0.815	1289.441	10.749	1031.126	
19/03/2022 01:00	11001600	0.809	1290.007	10.749	1031.071	
19/03/2022 02:00	11005200	0.812	1289.677	10.749	1030.492	
19/03/2022 03:00	11008800	0.817	1289.165	10.749	1030.039	
19/03/2022 04:00	11012400	0.816	1289.29	10.749	1029.233	
19/03/2022 05:00	11016000	0.819	1289.014	10.749	1028.885	
19/03/2022 06:00	11019600	0.818	1289.148	10.749	1028.41	
19/03/2022 07:00	11023200	0.819	1289.037	10.749	1028.181	
19/03/2022 08:00	11026800	0.821	1288.866	10.749	1027.331	
19/03/2022 09:00	11030400	0.821	1288.81	10.749	1026.137	
19/03/2022 10:00	11034000	0.817	1289.204	10.749	1025.687	
19/03/2022 11:00	11037600	0.824	1288.507	10.749	1025.76	
19/03/2022 12:00	11041200	0.828	1288.122	10.749	1025.181	
19/03/2022 13:00	11044800	0.829	1288.061	10.749	1024.108	
19/03/2022 14:00	11048400	0.827	1288.244	10.749	1023.357	
19/03/2022 15:00	11052000	0.826	1288.31	10.749	1023.007	
19/03/2022 16:00	11055600	0.823	1288.631	10.749	1022.515	
19/03/2022 17:00	11059200	0.831	1287.802	10.749	1022.494	
19/03/2022 18:00	11062800	0.826	1288.35	10.749	1021.379	
19/03/2022 19:00	11066400	0.827	1288.244	10.749	1021.088	
19/03/2022 20:00	11070000	0.829	1288.054	10.749	1021.108	
19/03/2022 21:00	11073600	0.827	1288.183	10.749	1020.808	
19/03/2022 22:00	11077200	0.838	1287.159	10.749	1021.492	
19/03/2022 23:00	11080800	0.836	1287.368	10.803	1020.581	
20/03/2022 00:00	11084400	0.837	1287.273	10.749	1020.641	
20/03/2022 01:00	11088000	0.838	1287.148	10.749	1020.142	
20/03/2022 02:00	11091600	0.847	1286.286	10.749	1020.381	

WTP-BH002						
Date and Time	Elapsed Time (Seconds)	Corrected Level Depth To Water (mbgl)	Corrected Pressure (mBar)	Temperature (C)	Barometric Pressure (mBar)	Manual Dip Reading (mbgl)
20/03/2022 03:00	11095200	0.842	1286.802	10.749	1018.901	
20/03/2022 04:00	11098800	0.844	1286.535	10.749	1018.658	
20/03/2022 05:00	11102400	0.839	1287.052	10.749	1018.141	
20/03/2022 06:00	11106000	0.849	1286.028	10.749	1019.051	
20/03/2022 07:00	11109600	0.85	1285.952	10.749	1018.9	
20/03/2022 08:00	11113200	0.85	1285.953	10.803	1018.709	
20/03/2022 09:00	11116800	0.854	1285.608	10.749	1018.791	
20/03/2022 10:00	11120400	0.852	1285.75	10.749	1018.706	
20/03/2022 11:00	11124000	0.856	1285.361	10.749	1018.359	
20/03/2022 12:00	11127600	0.861	1284.86	10.749	1018.235	
20/03/2022 13:00	11131200	0.861	1284.859	10.749	1018.067	
20/03/2022 14:00	11134800	0.854	1285.618	10.749	1017.534	
20/03/2022 15:00	11138400	0.863	1284.717	10.749	1017.869	
20/03/2022 16:00	11142000	0.862	1284.787	10.749	1017.458	
20/03/2022 17:00	11145600	0.859	1285.111	10.749	1016.907	
20/03/2022 18:00	11149200	0.861	1284.858	10.749	1016.99	
20/03/2022 19:00	11152800	0.87	1283.979	10.749	1017.529	
20/03/2022 20:00	11156400	0.87	1283.99	10.749	1017.519	
20/03/2022 21:00	11160000	0.871	1283.894	10.749	1018.124	
20/03/2022 22:00	11163600	0.869	1284.082	10.803	1017.858	
20/03/2022 23:00	11167200	0.871	1283.888	10.749	1017.79	
21/03/2022 00:00	11170800	0.878	1283.262	10.749	1017.679	
21/03/2022 01:00	11174400	0.872	1283.776	10.749	1017.732	
21/03/2022 02:00	11178000	0.879	1283.172	10.749	1017.544	
21/03/2022 03:00	11181600	0.878	1283.205	10.749	1017	
21/03/2022 04:00	11185200	0.879	1283.128	10.749	1016.794	
21/03/2022 05:00	11188800	0.882	1282.854	10.749	1017.125	
21/03/2022 06:00	11192400	0.886	1282.432	10.803	1017.298	
21/03/2022 07:00	11196000	0.885	1282.551	10.749	1017.258	
21/03/2022 08:00	11199600	0.888	1282.235	10.749	1017.46	
21/03/2022 09:00	11203200	0.894	1281.644	10.749	1017.654	
21/03/2022 10:00	11206800	0.888	1282.262	10.749	1017.49	
21/03/2022 11:00	11210400	0.892	1281.842	10.749	1017.4	
21/03/2022 12:00	11214000	0.89	1282.026	10.749	1016.989	
21/03/2022 13:00	11217600	0.891	1281.944	10.749	1017.015	
21/03/2022 14:00	11221200	0.896	1281.509	10.749	1016.713	
21/03/2022 15:00	11224800	0.891	1281.938	10.749	1016.058	
21/03/2022 16:00	11228400	0.889	1282.178	10.749	1015.138	
21/03/2022 17:00	11232000	0.89	1282.031	10.803	1015.264	
21/03/2022 18:00	11235600	0.889	1282.143	10.749	1015.116	
21/03/2022 19:00	11239200	0.894	1281.705	10.749	1015.725	
21/03/2022 20:00	11242800	0.896	1281.431	10.803	1015.919	
21/03/2022 21:00	11246400	0.893	1281.727	10.749	1015.703	
21/03/2022 22:00	11250000	0.899	1281.132	10.749	1016.524	
21/03/2022 23:00	11253600	0.893	1281.789	10.803	1015.958	
22/03/2022 00:00	11257200	0.901	1280.989	10.803	1016.192	

WTP-BH002						
Date and Time	Elapsed Time (Seconds)	Corrected Level Depth To Water (mbgl)	Corrected Pressure (mBar)	Temperature (C)	Barometric Pressure (mBar)	Manual Dip Reading (mbgl)
22/03/2022 01:00	11260800	0.905	1280.561	10.749	1016.302	
22/03/2022 02:00	11264400	0.905	1280.599	10.749	1016.32	
22/03/2022 03:00	11268000	0.907	1280.424	10.749	1015.475	
22/03/2022 04:00	11271600	0.906	1280.494	10.749	1015.406	
22/03/2022 05:00	11275200	0.905	1280.621	10.803	1015.54	
22/03/2022 06:00	11278800	0.915	1279.607	10.749	1016.123	
22/03/2022 07:00	11282400	0.914	1279.667	10.749	1015.951	
22/03/2022 08:00	11286000	0.915	1279.592	10.749	1016.081	
22/03/2022 09:00	11289600	0.924	1278.757	10.749	1017.143	
22/03/2022 10:00	11293200	0.928	1278.289	10.749	1017.611	
22/03/2022 11:00	11296800	0.924	1278.733	10.803	1017.315	
22/03/2022 12:00	11300400	0.921	1279.027	10.749	1017.042	
22/03/2022 13:00	11304000	0.93	1278.13	10.749	1017.713	
22/03/2022 14:00	11307600	0.929	1278.222	10.749	1017.225	
22/03/2022 15:00	11311200	0.929	1278.207	10.749	1016.9	
22/03/2022 16:00	11314800	0.931	1278.082	10.749	1016.685	
22/03/2022 17:00	11318400	0.93	1278.186	10.749	1016.58	
22/03/2022 18:00	11322000	0.931	1278.063	10.749	1017.327	
22/03/2022 19:00	11325600	0.937	1277.471	10.749	1017.975	
22/03/2022 20:00	11329200	0.933	1277.802	10.749	1018.494	
22/03/2022 21:00	11332800	0.937	1277.439	10.749	1018.8	
22/03/2022 22:00	11336400	0.935	1277.652	10.749	1019.267	
22/03/2022 23:00	11340000	0.94	1277.181	10.749	1019.285	
23/03/2022 00:00	11343600	0.947	1276.473	10.749	1019.88	
23/03/2022 01:00	11347200	0.947	1276.497	10.749	1019.686	
23/03/2022 02:00	11350800	0.945	1276.707	10.749	1019.136	
23/03/2022 03:00	11354400	0.951	1276.086	10.749	1019.643	
23/03/2022 04:00	11358000	0.952	1275.974	10.749	1020.096	
23/03/2022 05:00	11361600	0.955	1275.646	10.749	1020.311	
23/03/2022 06:00	11365200	0.958	1275.397	10.749	1020.729	
23/03/2022 07:00	11368800	0.958	1275.408	10.749	1020.831	
23/03/2022 08:00	11372400	0.963	1274.91	10.749	1021.726	
23/03/2022 09:00	11376000	0.963	1274.859	10.749	1021.776	
23/03/2022 10:00	11379600	0.969	1274.362	10.749	1022.331	
23/03/2022 11:00	11383200	0.974	1273.851	10.749	1023.011	
23/03/2022 12:00	11386800	0.965	1274.736	10.803	1022.729	
23/03/2022 13:00	11390400	0.971	1274.112	10.749	1022.354	
23/03/2022 14:00	11394000	0.968	1274.377	10.749	1022.032	
23/03/2022 15:00	11397600	0.976	1273.643	10.749	1022.483	
23/03/2022 16:00	11401200	0.964	1274.81	10.749	1021.713	
23/03/2022 17:00	11404800	0.974	1273.834	10.803	1022.44	
23/03/2022 18:00	11408400	0.969	1274.284	10.749	1022.578	
23/03/2022 19:00	11412000	0.973	1273.961	10.749	1023.129	
23/03/2022 20:00	11415600	0.97	1274.209	10.749	1023.786	
23/03/2022 21:00	11419200	0.968	1274.399	10.749	1023.484	
23/03/2022 22:00	11422800	0.975	1273.717	10.749	1023.939	

WTP-BH002						
Date and Time	Elapsed Time (Seconds)	Corrected Level Depth To Water (mbgl)	Corrected Pressure (mBar)	Temperature (C)	Barometric Pressure (mBar)	Manual Dip Reading (mbgl)
23/03/2022 23:00	11426400	0.978	1273.404	10.749	1025.102	
24/03/2022 00:00	11430000	0.979	1273.347	10.749	1024.875	
24/03/2022 01:00	11433600	0.986	1272.659	10.803	1024.976	
24/03/2022 02:00	11437200	0.982	1273.001	10.749	1024.428	
24/03/2022 03:00	11440800	0.985	1272.767	10.749	1024.548	
24/03/2022 04:00	11444400	0.984	1272.801	10.749	1024.629	
24/03/2022 05:00	11448000	0.989	1272.377	10.749	1025.109	
24/03/2022 06:00	11451600	0.991	1272.202	10.803	1025.035	
24/03/2022 07:00	11455200	0.991	1272.129	10.749	1024.848	
24/03/2022 08:00	11458800	0.989	1272.315	10.803	1024.81	
24/03/2022 09:00	11462400	0.993	1271.993	10.803	1025.753	
24/03/2022 10:00	11466000	0.988	1272.457	10.749	1025.595	
24/03/2022 11:00	11469600	0.989	1272.348	10.803	1025.683	
24/03/2022 12:00	11473200	0.995	1271.741	10.749	1026.311	
24/03/2022 13:00	11476800	1	1271.284	10.749	1026.201	
24/03/2022 14:00	11480400	0.994	1271.907	10.749	1025.464	
24/03/2022 15:00	11484000	0.997	1271.619	10.749	1025.526	
24/03/2022 16:00	11487600	0.999	1271.369	10.749	1025.324	
24/03/2022 17:00	11491200	1	1271.323	10.749	1024.916	
24/03/2022 18:00	11494800	0.998	1271.476	10.749	1024.99	
24/03/2022 19:00	11498400	0.996	1271.688	10.749	1025.062	
24/03/2022 20:00	11502000	0.995	1271.797	10.749	1025.462	
24/03/2022 21:00	11505600	1.005	1270.823	10.803	1025.905	
24/03/2022 22:00	11509200	1.008	1270.478	10.749	1026.668	
24/03/2022 23:00	11512800	1.002	1271.133	10.749	1026.07	
25/03/2022 00:00	11516400	1.007	1270.644	10.803	1026.198	
25/03/2022 01:00	11520000	1.004	1270.898	10.749	1026.248	
25/03/2022 02:00	11523600	1.005	1270.79	10.749	1026.187	
25/03/2022 03:00	11527200	1.007	1270.643	10.749	1026.333	
25/03/2022 04:00	11530800	1.014	1269.922	10.749	1026.658	
25/03/2022 05:00	11534400	1.014	1269.929	10.749	1026.651	
25/03/2022 06:00	11538000	1.015	1269.766	10.749	1026.7	
25/03/2022 07:00	11541600	1.017	1269.596	10.749	1027.21	
25/03/2022 08:00	11545200	1.015	1269.788	10.749	1027.018	
25/03/2022 09:00	11548800	1.014	1269.901	10.803	1027.166	
25/03/2022 10:00	11552400	1.018	1269.56	10.749	1027.926	
25/03/2022 11:00	11556000	1.018	1269.502	10.749	1027.7	
25/03/2022 12:00	11559600	1.018	1269.542	10.749	1027.49	
25/03/2022 13:00	11563200	1.022	1269.1	10.749	1027.593	
25/03/2022 14:00	11566800	1.024	1268.934	10.749	1026.909	
25/03/2022 15:00	11570400	1.021	1269.19	10.749	1026.539	
25/03/2022 16:00	11574000	1.018	1269.478	10.803	1025.72	
25/03/2022 17:00	11577600	1.025	1268.88	10.749	1025.83	
25/03/2022 18:00	11581200	1.019	1269.412	10.749	1025.581	
25/03/2022 19:00	11584800	1.013	1270.007	10.749	1025.552	
25/03/2022 20:00	11588400	1.02	1269.358	10.749	1026.202	

WTP-BH002						
Date and Time	Elapsed Time (Seconds)	Corrected Level Depth To Water (mbgl)	Corrected Pressure (mBar)	Temperature (C)	Barometric Pressure (mBar)	Manual Dip Reading (mbgl)
25/03/2022 21:00	11592000	1.027	1268.662	10.749	1027.068	
25/03/2022 22:00	11595600	1.026	1268.765	10.749	1027.248	
25/03/2022 23:00	11599200	1.03	1268.376	10.749	1027.354	
26/03/2022 00:00	11602800	1.035	1267.839	10.749	1027.833	
26/03/2022 01:00	11606400	1.032	1268.166	10.749	1028.017	
26/03/2022 02:00	11610000	1.036	1267.742	10.749	1028.044	
26/03/2022 03:00	11613600	1.042	1267.173	10.749	1028.047	
26/03/2022 04:00	11617200	1.036	1267.716	10.749	1027.617	
26/03/2022 05:00	11620800	1.047	1266.703	10.749	1028.403	
26/03/2022 06:00	11624400	1.048	1266.557	10.803	1029.151	
26/03/2022 07:00	11628000	1.05	1266.345	10.749	1029.158	
26/03/2022 08:00	11631600	1.044	1266.976	10.803	1029.129	
26/03/2022 09:00	11635200	1.044	1267.005	10.749	1029.007	
26/03/2022 10:00	11638800	1.043	1267.061	10.803	1028.931	
26/03/2022 11:00	11642400	1.044	1266.973	10.749	1028.927	
26/03/2022 12:00	11646000	1.053	1266.124	10.749	1029.209	
26/03/2022 13:00	11649600	1.047	1266.701	10.749	1028.632	
26/03/2022 14:00	11653200	1.053	1266.112	10.749	1028.484	
26/03/2022 15:00	11656800	1.054	1266.04	10.803	1028.14	
26/03/2022 16:00	11660400	1.057	1265.702	10.803	1027.57	
26/03/2022 17:00	11664000	1.054	1266.031	10.749	1027.151	
26/03/2022 18:00	11667600	1.046	1266.77	10.803	1026.898	
26/03/2022 19:00	11671200	1.045	1266.858	10.749	1026.775	
26/03/2022 20:00	11674800	1.054	1265.972	10.749	1027.549	
26/03/2022 21:00	11678400	1.058	1265.595	10.803	1027.961	
26/03/2022 22:00	11682000	1.057	1265.669	10.749	1028.192	
26/03/2022 23:00	11685600	1.057	1265.706	10.749	1028.268	
27/03/2022 00:00	11689200	1.061	1265.28	10.749	1028.468	
27/03/2022 02:00	11692800	1.06	1265.397	10.803	1028.499	
27/03/2022 03:00	11696400	1.074	1264.067	10.749	1028.887	
27/03/2022 04:00	11700000	1.063	1265.088	10.749	1027.98	
27/03/2022 05:00	11703600	1.063	1265.101	10.749	1027.627	
27/03/2022 06:00	11707200	1.069	1264.479	10.749	1027.4	
27/03/2022 07:00	11710800	1.071	1264.288	10.749	1027.421	
27/03/2022 08:00	11714400	1.067	1264.761	10.749	1027.118	
27/03/2022 09:00	11718000	1.073	1264.11	10.749	1027.485	
27/03/2022 10:00	11721600	1.069	1264.497	10.749	1026.815	
27/03/2022 11:00	11725200	1.075	1263.983	10.749	1026.99	
27/03/2022 12:00	11728800	1.078	1263.671	10.749	1026.848	
27/03/2022 13:00	11732400	1.076	1263.867	10.749	1026.144	
27/03/2022 14:00	11736000	1.073	1264.101	10.749	1025.172	
27/03/2022 15:00	11739600	1.079	1263.518	10.749	1025.02	
27/03/2022 16:00	11743200	1.076	1263.801	10.749	1024.341	
27/03/2022 17:00	11746800	1.074	1264.011	10.803	1023.431	
27/03/2022 18:00	11750400	1.071	1264.344	10.749	1022.61	
27/03/2022 19:00	11754000	1.068	1264.596	10.749	1022.47	

WTP-BH002						
Date and Time	Elapsed Time (Seconds)	Corrected Level Depth To Water (mbgl)	Corrected Pressure (mBar)	Temperature (C)	Barometric Pressure (mBar)	Manual Dip Reading (mbgl)
27/03/2022 20:00	11757600	1.07	1264.444	10.803	1022.376	
27/03/2022 21:00	11761200	1.074	1264.072	10.749	1022.712	
27/03/2022 22:00	11764800	1.068	1264.612	10.749	1022.851	
27/03/2022 23:00	11768400	1.079	1263.528	10.749	1023.313	
28/03/2022 00:00	11772000	1.075	1263.901	10.749	1022.77	
28/03/2022 01:00	11775600	1.077	1263.749	10.803	1022.505	
28/03/2022 02:00	11779200	1.082	1263.224	10.803	1022.463	
28/03/2022 03:00	11782800	1.085	1262.997	10.803	1021.841	
28/03/2022 04:00	11786400	1.086	1262.826	10.749	1021.581	
28/03/2022 05:00	11790000	1.082	1263.221	10.803	1020.824	
28/03/2022 06:00	11793600	1.088	1262.708	10.749	1020.172	
28/03/2022 07:00	11797200	1.089	1262.571	10.803	1020.174	
28/03/2022 08:00	11800800	1.087	1262.731	10.749	1019.922	
28/03/2022 09:00	11804400	1.089	1262.545	10.749	1019.543	
28/03/2022 10:00	11808000	1.083	1263.149	10.803	1018.86	
28/03/2022 11:00	11811600	1.084	1263.092	10.803	1018.747	
28/03/2022 12:00	11815200	1.09	1262.428	10.749	1018.02	
28/03/2022 13:00	11818800	1.091	1262.361	10.749	1017.578	
28/03/2022 14:00	11822400	1.088	1262.622	10.749	1016.581	
28/03/2022 15:00	11826000	1.091	1262.318	10.749	1015.923	
28/03/2022 16:00	11829600	1.083	1263.163	10.749	1014.796	
28/03/2022 17:00	11833200	1.079	1263.575	10.803	1013.627	
28/03/2022 18:00	11836800	1.085	1262.928	10.749	1013.561	
28/03/2022 19:00	11840400	1.083	1263.116	10.749	1012.863	
28/03/2022 20:00	11844000	1.085	1262.911	10.749	1012.9	
28/03/2022 21:00	11847600	1.087	1262.768	10.749	1013.042	
28/03/2022 22:00	11851200	1.086	1262.839	10.749	1012.971	
28/03/2022 23:00	11854800	1.086	1262.833	10.749	1012.922	
29/03/2022 00:00	11858400	1.09	1262.495	10.803	1013.124	
29/03/2022 01:00	11862000	1.094	1262.05	10.749	1012.856	
29/03/2022 02:00	11865600	1.096	1261.862	10.803	1012.457	
29/03/2022 03:00	11869200	1.102	1261.256	10.749	1012.236	
29/03/2022 04:00	11872800	1.097	1261.788	10.749	1011.818	
29/03/2022 05:00	11876400	1.097	1261.753	10.749	1011.514	
29/03/2022 06:00	11880000	1.101	1261.421	10.749	1011.112	
29/03/2022 07:00	11883600	1.105	1260.999	10.749	1011.363	
29/03/2022 08:00	11887200	1.1	1261.445	10.749	1011.312	
29/03/2022 09:00	11890800	1.109	1260.591	10.749	1011.263	
29/03/2022 10:00	11894400	1.105	1260.971	10.803	1010.521	
29/03/2022 11:00	11898000	1.102	1261.283	10.749	1010.288	
29/03/2022 12:00	11901600	1.106	1260.926	10.749	1010.137	
29/03/2022 13:00	11905200	1.101	1261.384	10.749	1009.509	
29/03/2022 14:00	11908800	1.104	1261.139	10.803	1008.489	
29/03/2022 15:00	11912400	1.111	1260.437	10.749	1008.648	
29/03/2022 16:00	11916000	1.104	1261.068	10.803	1007.487	
29/03/2022 17:00	11919600	1.104	1261.121	10.803	1006.643	

WTP-BH002						
Date and Time	Elapsed Time (Seconds)	Corrected Level Depth To Water (mbgl)	Corrected Pressure (mBar)	Temperature (C)	Barometric Pressure (mBar)	Manual Dip Reading (mbgl)
29/03/2022 18:00	11923200	1.104	1261.093	10.749	1006.749	
29/03/2022 19:00	11926800	1.101	1261.404	10.749	1006.268	
29/03/2022 20:00	11930400	1.1	1261.516	10.749	1005.874	
29/03/2022 21:00	11934000	1.103	1261.234	10.749	1006.212	
29/03/2022 22:00	11937600	1.109	1260.639	10.749	1006.807	
29/03/2022 23:00	11941200	1.108	1260.737	10.749	1006.822	
30/03/2022 00:00	11944800	1.108	1260.693	10.749	1006.641	
30/03/2022 01:00	11948400	1.113	1260.205	10.749	1006.79	
30/03/2022 02:00	11952000	1.122	1259.325	10.803	1006.744	
30/03/2022 03:00	11955600	1.116	1259.965	10.749	1006.465	
30/03/2022 04:00	11959200	1.124	1259.174	10.749	1006.464	
30/03/2022 05:00	11962800	1.125	1259.077	10.749	1006.11	
30/03/2022 06:00	11966400	1.126	1258.897	10.803	1005.76	
30/03/2022 07:00	11970000	1.129	1258.614	10.803	1005.139	
30/03/2022 08:00	11973600	1.123	1259.211	10.749	1005.467	
30/03/2022 09:00	11977200	1.131	1258.428	10.749	1005.855	
30/03/2022 10:00	11980800	1.124	1259.136	10.749	1004.638	
30/03/2022 11:00	11984400	1.119	1259.585	10.749	1004.415	
30/03/2022 12:00	11988000	1.127	1258.821	10.749	1004.785	
30/03/2022 13:00	11991600	1.123	1259.213	10.803	1003.919	
30/03/2022 14:00	11995200	1.115	1260.004	10.749	1003.77	
30/03/2022 15:00	11998800	1.128	1258.758	10.803	1003.64	
30/03/2022 16:00	12002400	1.126	1258.948	10.803	1003.957	
30/03/2022 17:00	12006000	1.128	1258.777	10.803	1004.073	
30/03/2022 18:00	12009600	1.129	1258.596	10.803	1004.141	
30/03/2022 19:00	12013200	1.131	1258.412	10.749	1005.194	
30/03/2022 20:00	12016800	1.144	1257.205	10.749	1006.4	
30/03/2022 21:00	12020400	1.135	1258.095	10.749	1007.149	
30/03/2022 22:00	12024000	1.138	1257.717	10.749	1007.922	
30/03/2022 23:00	12027600	1.146	1256.959	10.803	1009.053	
31/03/2022 00:00	12031200	1.149	1256.687	10.749	1010.138	
31/03/2022 01:00	12034800	1.145	1257.062	10.749	1010.61	
31/03/2022 02:00	12038400	1.156	1256.001	10.803	1011.931	
31/03/2022 03:00	12042000	1.147	1256.89	10.749	1011.912	
31/03/2022 04:00	12045600	1.154	1256.188	10.749	1012.727	
31/03/2022 05:00	12049200	1.16	1255.607	10.749	1013.195	
31/03/2022 06:00	12052800	1.164	1255.177	10.749	1014.642	
31/03/2022 07:00	12056400	1.162	1255.399	10.803	1014.964	
31/03/2022 08:00	12060000	1.167	1254.92	10.749	1016.596	
31/03/2022 09:00	12063600	1.166	1254.988	10.803	1016.617	
31/03/2022 10:00	12067200	1.156	1255.982	10.803	1015.737	
31/03/2022 11:00	12070800	1.159	1255.714	10.749	1016.648	
31/03/2022 12:00	12074400	1.159	1255.701	10.803	1016.639	
31/03/2022 13:00	12078000	1.158	1255.814	10.803	1016.922	
31/03/2022 14:00	12081600	1.158	1255.812	10.749	1016.72	
31/03/2022 15:00	12085200	1.157	1255.896	10.749	1016.636	

WTP-BH002						
Date and Time	Elapsed Time (Seconds)	Corrected Level Depth To Water (mbgl)	Corrected Pressure (mBar)	Temperature (C)	Barometric Pressure (mBar)	Manual Dip Reading (mbgl)
31/03/2022 16:00	12088800	1.154	1256.2	10.749	1016.444	
31/03/2022 17:00	12092400	1.155	1256.144	10.749	1016.274	
31/03/2022 18:00	12096000	1.153	1256.281	10.803	1015.946	
31/03/2022 19:00	12099600	1.153	1256.339	10.749	1016.418	
31/03/2022 20:00	12103200	1.164	1255.23	10.749	1017.584	
31/03/2022 21:00	12106800	1.159	1255.723	10.749	1018.222	
31/03/2022 22:00	12110400	1.165	1255.077	10.803	1019.015	
31/03/2022 23:00	12114000	1.173	1254.343	10.803	1019.297	
01/04/2022 00:00	12117600	1.176	1254.021	10.803	1020.128	
01/04/2022 01:00	12121200	1.17	1254.627	10.803	1019.974	
01/04/2022 02:00	12124800	1.178	1253.803	10.803	1020.573	
01/04/2022 03:00	12128400	1.173	1254.335	10.803	1020.604	
01/04/2022 04:00	12132000	1.185	1253.109	10.749	1021.345	
01/04/2022 05:00	12135600	1.186	1253.034	10.803	1021.624	
01/04/2022 06:00	12139200	1.187	1252.949	10.749	1021.731	
01/04/2022 07:00	12142800	1.186	1253.052	10.803	1022.171	
01/04/2022 08:00	12146400	1.188	1252.828	10.749	1022.755	
01/04/2022 09:00	12150000	1.182	1253.442	10.749	1022.482	
01/04/2022 10:00	12153600	1.177	1253.988	10.749	1021.878	
01/04/2022 11:00	12157200	1.176	1253.99	10.803	1021.855	
01/04/2022 12:00	12160800	1.181	1253.583	10.749	1022.227	
01/04/2022 13:00	12164400	1.177	1253.904	10.749	1022.075	
01/04/2022 14:00	12168000	1.174	1254.225	10.749	1021.642	
01/04/2022 15:00	12171600	1.184	1253.295	10.749	1021.667	
01/04/2022 16:00	12175200	1.177	1253.902	10.803	1020.756	
01/04/2022 17:00	12178800	1.17	1254.59	10.749	1020.146	
01/04/2022 18:00	12182400	1.173	1254.341	10.749	1020.452	
01/04/2022 19:00	12186000	1.173	1254.321	10.749	1020.472	
01/04/2022 20:00	12189600	1.173	1254.366	10.803	1020.405	
01/04/2022 21:00	12193200	1.179	1253.701	10.803	1021.184	
01/04/2022 22:00	12196800	1.176	1254.055	10.749	1021.303	
01/04/2022 23:00	12200400	1.18	1253.695	10.803	1021.642	
02/04/2022 00:00	12204000	1.183	1253.357	10.803	1021.753	
02/04/2022 01:00	12207600	1.185	1253.133	10.749	1021.603	
02/04/2022 02:00	12211200	1.187	1252.978	10.803	1021.906	
02/04/2022 03:00	12214800	1.19	1252.638	10.749	1021.929	
02/04/2022 04:00	12218400	1.193	1252.346	10.749	1021.825	
02/04/2022 05:00	12222000	1.19	1252.633	10.749	1021.425	
02/04/2022 06:00	12225600	1.193	1252.401	10.803	1021.184	
02/04/2022 07:00	12229200	1.193	1252.34	10.749	1021.379	
02/04/2022 08:00	12232800	1.198	1251.857	10.749	1021.975	
02/04/2022 09:00	12236400	1.191	1252.601	10.749	1021.513	
02/04/2022 10:00	12240000	1.194	1252.282	10.749	1021.267	
02/04/2022 11:00	12243600	1.195	1252.208	10.749	1021.455	
02/04/2022 12:00	12247200	1.192	1252.492	10.749	1021.226	
02/04/2022 13:00	12250800	1.192	1252.482	10.803	1021.215	

WTP-BH002						
Date and Time	Elapsed Time (Seconds)	Corrected Level Depth To Water (mbgl)	Corrected Pressure (mBar)	Temperature (C)	Barometric Pressure (mBar)	Manual Dip Reading (mbgl)
02/04/2022 14:00	12254400	1.19	1252.672	10.749	1020.707	
02/04/2022 15:00	12258000	1.191	1252.582	10.803	1020.267	
02/04/2022 16:00	12261600	1.188	1252.907	10.803	1020.224	
02/04/2022 17:00	12265200	1.189	1252.733	10.749	1020.364	
02/04/2022 18:00	12268800	1.192	1252.496	10.749	1020.432	
02/04/2022 19:00	12272400	1.191	1252.594	10.749	1020.842	
02/04/2022 20:00	12276000	1.189	1252.729	10.803	1020.968	
02/04/2022 21:00	12279600	1.199	1251.756	10.749	1022.246	
02/04/2022 22:00	12283200	1.203	1251.374	10.803	1023.736	
02/04/2022 23:00	12286800	1.202	1251.452	10.749	1023.737	
03/04/2022 00:00	12290400	1.208	1250.881	10.749	1024.59	
03/04/2022 01:00	12294000	1.206	1251.117	10.803	1024.785	
03/04/2022 02:00	12297600	1.212	1250.556	10.803	1025.233	
03/04/2022 03:00	12301200	1.219	1249.859	10.803	1025.647	
03/04/2022 04:00	12304800	1.215	1250.24	10.803	1025.21	
03/04/2022 05:00	12308400	1.221	1249.61	10.803	1025.782	
03/04/2022 06:00	12312000	1.226	1249.153	10.749	1026.205	
03/04/2022 07:00	12315600	1.221	1249.639	10.803	1025.98	
03/04/2022 08:00	12319200	1.22	1249.688	10.749	1025.84	
03/04/2022 09:00	12322800	1.223	1249.461	10.803	1026.102	
03/04/2022 10:00	12326400	1.206	1251.082	10.749	1024.502	
03/04/2022 11:00	12330000	1.21	1250.71	10.749	1024.591	
03/04/2022 12:00	12333600	1.207	1250.978	10.749	1023.645	
03/04/2022 13:00	12337200	1.212	1250.55	10.749	1023.169	
03/04/2022 14:00	12340800	1.208	1250.936	10.749	1022.669	
03/04/2022 15:00	12344400	1.209	1250.759	10.749	1022.225	
03/04/2022 16:00	12348000	1.209	1250.776	10.803	1021.225	
03/04/2022 17:00	12351600	1.218	1249.893	10.749	1021.283	
03/04/2022 18:00	12355200	1.202	1251.488	10.749	1019.574	
03/04/2022 19:00	12358800	1.205	1251.18	10.803	1019.409	
03/04/2022 20:00	12362400	1.209	1250.763	10.749	1018.887	
03/04/2022 21:00	12366000	1.208	1250.885	10.749	1017.975	
03/04/2022 22:00	12369600	1.205	1251.189	10.749	1017.5	
03/04/2022 23:00	12373200	1.21	1250.715	10.803	1017.331	
04/04/2022 00:00	12376800	1.206	1251.077	10.749	1016.426	
04/04/2022 01:00	12380400	1.206	1251.064	10.803	1016.022	
04/04/2022 02:00	12384000	1.208	1250.86	10.749	1015.456	
04/04/2022 03:00	12387600	1.199	1251.816	10.803	1014.253	
04/04/2022 04:00	12391200	1.206	1251.094	10.749	1014.544	
04/04/2022 05:00	12394800	1.207	1251.026	10.749	1013.765	
04/04/2022 06:00	12398400	1.205	1251.183	10.803	1013.305	
04/04/2022 07:00	12402000	1.209	1250.836	10.749	1012.712	
04/04/2022 08:00	12405600	1.211	1250.63	10.803	1012.671	
04/04/2022 09:00	12409200	1.209	1250.812	10.749	1012.511	
04/04/2022 10:00	12412800	1.215	1250.235	10.803	1012.614	
04/04/2022 11:00	12416400	1.211	1250.643	10.749	1012.454	

WTP-BH002						
Date and Time	Elapsed Time (Seconds)	Corrected Level Depth To Water (mbgl)	Corrected Pressure (mBar)	Temperature (C)	Barometric Pressure (mBar)	Manual Dip Reading (mbgl)
04/04/2022 12:00	12420000	1.217	1249.974	10.803	1012.988	
04/04/2022 13:00	12423600	1.219	1249.821	10.803	1013.198	
04/04/2022 14:00	12427200	1.215	1250.226	10.749	1012.364	
04/04/2022 15:00	12430800	1.216	1250.094	10.803	1012.473	
04/04/2022 16:00	12434400	1.211	1250.607	10.803	1012.243	
04/04/2022 17:00	12438000	1.22	1249.68	10.803	1012.153	
04/04/2022 18:00	12441600	1.217	1249.991	10.803	1011.841	
04/04/2022 19:00	12445200	1.219	1249.794	10.749	1011.723	
04/04/2022 20:00	12448800	1.219	1249.83	10.803	1011.326	
04/04/2022 21:00	12452400	1.217	1249.986	10.803	1011.96	
04/04/2022 22:00	12456000	1.221	1249.662	10.749	1011.741	
04/04/2022 23:00	12459600	1.229	1248.85	10.749	1012.215	
05/04/2022 00:00	12463200	1.215	1250.24	10.803	1011.367	
05/04/2022 01:00	12466800	1.227	1249.033	10.749	1011.523	
05/04/2022 02:00	12470400	1.222	1249.561	10.749	1010.996	
05/04/2022 03:00	12474000	1.221	1249.616	10.803	1010.185	
05/04/2022 04:00	12477600	1.217	1250.055	10.803	1009.632	
05/04/2022 05:00	12481200	1.226	1249.151	10.803	1009.408	
05/04/2022 06:00	12484800	1.225	1249.217	10.803	1009.059	
05/04/2022 07:00	12488400	1.23	1248.737	10.749	1008.489	
05/04/2022 08:00	12492000	1.226	1249.168	10.803	1008.261	
05/04/2022 09:00	12495600	1.224	1249.356	10.749	1008.039	
05/04/2022 10:00	12499200	1.234	1248.383	10.749	1007.94	
05/04/2022 11:00	12502800	1.23	1248.777	10.749	1007.658	
05/04/2022 12:00	12506400	1.232	1248.558	10.749	1006.523	
05/04/2022 13:00	12510000	1.236	1248.15	10.749	1005.916	
05/04/2022 14:00	12513600	1.234	1248.388	10.749	1005.17	
05/04/2022 15:00	12517200	1.222	1249.578	10.749	1003.303	
05/04/2022 16:00	12520800	1.234	1248.388	10.803	1002.947	
05/04/2022 17:00	12524400	1.226	1249.172	10.749	1001.508	
05/04/2022 18:00	12528000	1.232	1248.522	10.749	1000.691	
05/04/2022 19:00	12531600	1.23	1248.753	10.803	1000.213	
05/04/2022 20:00	12535200	1.223	1249.397	10.803	998.893	
05/04/2022 21:00	12538800	1.228	1248.947	10.749	998.406	
05/04/2022 22:00	12542400	1.233	1248.462	10.803	998.08	
05/04/2022 23:00	12546000	1.233	1248.407	10.749	996.859	
06/04/2022 00:00	12549600	1.228	1248.913	10.803	996.444	
06/04/2022 01:00	12553200	1.232	1248.56	10.803	995.219	
06/04/2022 02:00	12556800	1.226	1249.131	10.749	995.065	
06/04/2022 03:00	12560400	1.221	1249.641	10.749	993.483	
06/04/2022 04:00	12564000	1.229	1248.882	10.749	992.889	
06/04/2022 05:00	12567600	1.234	1248.32	10.749	991.253	
06/04/2022 06:00	12571200	1.222	1249.532	10.803	990.866	
06/04/2022 07:00	12574800	1.221	1249.611	10.803	989.885	
06/04/2022 08:00	12578400	1.22	1249.688	10.749	989.435	
06/04/2022 09:00	12582000	1.225	1249.268	10.803	988.424	

WTP-BH002						
Date and Time	Elapsed Time (Seconds)	Corrected Level Depth To Water (mbgl)	Corrected Pressure (mBar)	Temperature (C)	Barometric Pressure (mBar)	Manual Dip Reading (mbgl)
06/04/2022 10:00	12585600	1.219	1249.854	10.749	988.029	
06/04/2022 11:00	12589200	1.222	1249.522	10.749	987.967	
06/04/2022 12:00	12592800	1.222	1249.578	10.803	987.382	
06/04/2022 13:00	12596400	1.227	1249.078	10.803	986.418	
06/04/2022 14:00	12600000	1.223	1249.461	10.749	986	
06/04/2022 15:00	12603600	1.219	1249.792	10.803	984.633	
06/04/2022 16:00	12607200	1.223	1249.413	10.803	984.223	
06/04/2022 17:00	12610800	1.223	1249.466	10.749	983.517	
06/04/2022 18:00	12614400	1.216	1250.149	10.803	982.475	
06/04/2022 19:00	12618000	1.221	1249.601	10.749	981.749	
06/04/2022 20:00	12621600	1.228	1248.961	10.803	981.691	
06/04/2022 21:00	12625200	1.219	1249.847	10.749	981.108	
06/04/2022 22:00	12628800	1.214	1250.297	10.803	981.651	
06/04/2022 23:00	12632400	1.222	1249.567	10.749	982.234	
07/04/2022 00:00	12636000	1.223	1249.475	10.803	982.134	
07/04/2022 01:00	12639600	1.216	1250.126	10.803	981.989	
07/04/2022 02:00	12643200	1.218	1249.881	10.749	982.933	
07/04/2022 03:00	12646800	1.215	1250.241	10.749	982.967	
07/04/2022 04:00	12650400	1.222	1249.532	10.803	984.161	
07/04/2022 05:00	12654000	1.223	1249.417	10.749	984.355	
07/04/2022 06:00	12657600	1.23	1248.723	10.803	985.589	
07/04/2022 07:00	12661200	1.225	1249.228	10.749	985.669	
07/04/2022 08:00	12664800	1.222	1249.518	10.749	986.788	
07/04/2022 09:00	12668400	1.222	1249.568	10.749	987.188	
07/04/2022 10:00	12672000	1.23	1248.763	10.749	988.219	
07/04/2022 11:00	12675600	1.23	1248.732	10.749	989.659	
07/04/2022 12:00	12679200	1.228	1248.981	10.749	991.326	
07/04/2022 13:00	12682800	1.228	1248.951	10.803	991.841	
07/04/2022 14:00	12686400	1.227	1249.017	10.749	992.191	
07/04/2022 15:00	12690000	1.224	1249.381	10.803	992.988	
07/04/2022 16:00	12693600	1.226	1249.104	10.803	993.491	
07/04/2022 17:00	12697200	1.238	1247.95	10.749	994.329	
07/04/2022 18:00	12700800	1.231	1248.644	10.803	994.741	
07/04/2022 19:00	12704400	1.231	1248.647	10.803	995.809	
07/04/2022 20:00	12708000	1.227	1249.084	10.749	995.62	
07/04/2022 21:00	12711600	1.232	1248.578	10.803	996.16	
07/04/2022 22:00	12715200	1.24	1247.752	10.749	997.628	
07/04/2022 23:00	12718800	1.247	1247.055	10.749	997.874	
08/04/2022 00:00	12722400	1.238	1248.001	10.749	997.661	
08/04/2022 01:00	12726000	1.243	1247.48	10.749	997.562	
08/04/2022 02:00	12729600	1.248	1247.02	10.803	998.168	
08/04/2022 03:00	12733200	1.249	1246.93	10.749	997.773	
08/04/2022 04:00	12736800	1.244	1247.372	10.749	997.726	
08/04/2022 05:00	12740400	1.242	1247.532	10.803	997.375	
08/04/2022 06:00	12744000	1.248	1247.033	10.749	997.727	
08/04/2022 07:00	12747600	1.253	1246.449	10.803	998.627	

WTP-BH002						
Date and Time	Elapsed Time (Seconds)	Corrected Level Depth To Water (mbgl)	Corrected Pressure (mBar)	Temperature (C)	Barometric Pressure (mBar)	Manual Dip Reading (mbgl)
08/04/2022 08:00	12751200	1.253	1246.484	10.803	998.76	
08/04/2022 09:00	12754800	1.252	1246.599	10.749	999.851	
08/04/2022 10:00	12758400	1.245	1247.305	10.749	999.71	
08/04/2022 11:00	12762000	1.241	1247.699	10.803	1000.478	
08/04/2022 12:00	12765600	1.245	1247.259	10.749	1001.053	
08/04/2022 13:00	12769200	1.247	1247.097	10.803	1001.531	
08/04/2022 14:00	12772800	1.247	1247.109	10.749	1001.993	
08/04/2022 15:00	12776400	1.247	1247.048	10.749	1002.617	
08/04/2022 16:00	12780000	1.25	1246.819	10.749	1003.297	
08/04/2022 17:00	12783600	1.243	1247.465	10.803	1004.152	
08/04/2022 18:00	12787200	1.252	1246.62	10.803	1004.998	
08/04/2022 19:00	12790800	1.254	1246.377	10.749	1006.391	
08/04/2022 20:00	12794400	1.256	1246.165	10.803	1007.315	
08/04/2022 21:00	12798000	1.253	1246.495	10.749	1008.021	
08/04/2022 22:00	12801600	1.26	1245.836	10.749	1009.528	
08/04/2022 23:00	12805200	1.262	1245.618	10.803	1010.513	
09/04/2022 00:00	12808800	1.261	1245.711	10.803	1011.323	
09/04/2022 01:00	12812400	1.275	1244.359	10.803	1013.013	
09/04/2022 02:00	12816000	1.265	1245.282	10.749	1012.621	
09/04/2022 03:00	12819600	1.271	1244.725	10.803	1013.438	
09/04/2022 04:00	12823200	1.276	1244.291	10.749	1013.556	
09/04/2022 05:00	12826800	1.278	1244.043	10.803	1014.121	
09/04/2022 06:00	12830400	1.277	1244.184	10.803	1014.544	
09/04/2022 07:00	12834000	1.281	1243.76	10.749	1014.764	
09/04/2022 08:00	12837600	1.283	1243.576	10.803	1014.814	
09/04/2022 09:00	12841200	1.275	1244.299	10.803	1014.993	
09/04/2022 10:00	12844800	1.268	1245.035	10.749	1014.618	
09/04/2022 11:00	12848400	1.27	1244.803	10.803	1014.715	
09/04/2022 12:00	12852000	1.268	1245.074	10.749	1014.465	
09/04/2022 13:00	12855600	1.274	1244.43	10.803	1014.581	
09/04/2022 14:00	12859200	1.272	1244.649	10.749	1014.044	
09/04/2022 15:00	12862800	1.271	1244.758	10.803	1013.405	
09/04/2022 16:00	12866400	1.272	1244.638	10.803	1012.906	
09/04/2022 17:00	12870000	1.273	1244.499	10.803	1012.367	
09/04/2022 18:00	12873600	1.27	1244.799	10.803	1012.235	
09/04/2022 19:00	12877200	1.269	1244.88	10.749	1011.837	
09/04/2022 20:00	12880800	1.271	1244.692	10.803	1012.174	
09/04/2022 21:00	12884400	1.27	1244.808	10.803	1012.453	
09/04/2022 22:00	12888000	1.275	1244.384	10.803	1012.989	
09/04/2022 23:00	12891600	1.271	1244.702	10.749	1012.129	
10/04/2022 00:00	12895200	1.278	1244.071	10.803	1012.285	
10/04/2022 01:00	12898800	1.279	1243.995	10.749	1011.82	
10/04/2022 02:00	12902400	1.276	1244.276	10.803	1010.896	
10/04/2022 03:00	12906000	1.271	1244.779	10.749	1010.076	
10/04/2022 04:00	12909600	1.275	1244.352	10.803	1009.184	
10/04/2022 05:00	12913200	1.271	1244.746	10.803	1008.564	

WTP-BH002						
Date and Time	Elapsed Time (Seconds)	Corrected Level Depth To Water (mbgl)	Corrected Pressure (mBar)	Temperature (C)	Barometric Pressure (mBar)	Manual Dip Reading (mbgl)
10/04/2022 06:00	12916800	1.277	1244.13	10.749	1008.582	
10/04/2022 07:00	12920400	1.278	1244.054	10.749	1008.601	
10/04/2022 08:00	12924000	1.282	1243.655	10.749	1008.267	
10/04/2022 09:00	12927600	1.276	1244.234	10.803	1007.552	
10/04/2022 10:00	12931200	1.275	1244.357	10.749	1007.169	
10/04/2022 11:00	12934800	1.279	1243.941	10.749	1006.796	
10/04/2022 12:00	12938400	1.276	1244.219	10.749	1006.687	
10/04/2022 13:00	12942000	1.277	1244.159	10.803	1006.387	
10/04/2022 14:00	12945600	1.282	1243.702	10.749	1005.795	
10/04/2022 15:00	12949200	1.273	1244.515	10.803	1004.452	
10/04/2022 16:00	12952800	1.276	1244.214	10.749	1004.211	
10/04/2022 17:00	12956400	1.278	1244.004	10.749	1004.026	
10/04/2022 18:00	12960000	1.278	1244.092	10.803	1003.521	
10/04/2022 19:00	12963600	1.278	1244.063	10.803	1003.098	
10/04/2022 20:00	12967200	1.277	1244.122	10.749	1002.328	
10/04/2022 21:00	12970800	1.278	1244.076	10.749	1002.318	
10/04/2022 22:00	12974400	1.282	1243.663	10.803	1002.484	
10/04/2022 23:00	12978000	1.28	1243.822	10.803	1002.212	
11/04/2022 00:00	12981600	1.276	1244.269	10.803	1001.427	
11/04/2022 01:00	12985200	1.28	1243.837	10.803	1001.126	
11/04/2022 02:00	12988800	1.274	1244.442	10.803	1000.183	
11/04/2022 03:00	12992400	1.283	1243.535	10.803	999.962	
11/04/2022 04:00	12996000	1.278	1244.023	10.749	998.707	
11/04/2022 05:00	12999600	1.281	1243.799	10.749	998.199	
11/04/2022 06:00	13003200	1.281	1243.771	10.749	997.155	
11/04/2022 07:00	13006800	1.284	1243.425	10.749	996.092	
11/04/2022 08:00	13010400	1.282	1243.614	10.749	995.791	
11/04/2022 09:00	13014000	1.28	1243.829	10.803	995.216	
11/04/2022 10:00	13017600	1.28	1243.814	10.803	994.948	
11/04/2022 11:00	13021200	1.278	1244.047	10.803	993.138	
11/04/2022 12:00	13024800	1.285	1243.384	10.803	993.633	
11/04/2022 13:00	13028400	1.289	1242.991	10.749	993.259	
11/04/2022 14:00	13032000	1.286	1243.247	10.749	993.397	
11/04/2022 15:00	13035600	1.286	1243.3	10.749	992.555	
11/04/2022 16:00	13039200	1.287	1243.155	10.749	992.588	
11/04/2022 17:00	13042800	1.286	1243.265	10.749	992.703	
11/04/2022 18:00	13046400	1.288	1243.034	10.803	993.193	
11/04/2022 19:00	13050000	1.284	1243.452	10.749	993.418	
11/04/2022 20:00	13053600	1.284	1243.437	10.749	993.77	
11/04/2022 21:00	13057200	1.291	1242.753	10.749	994.849	
11/04/2022 22:00	13060800	1.296	1242.326	10.749	995.163	
11/04/2022 23:00	13064400	1.295	1242.421	10.803	995.385	
12/04/2022 00:00	13068000	1.292	1242.69	10.803	995.848	
12/04/2022 01:00	13071600	1.299	1241.992	10.803	995.588	
12/04/2022 02:00	13075200	1.294	1242.492	10.803	995.82	
12/04/2022 03:00	13078800	1.295	1242.369	10.749	995.965	

WTP-BH002						
Date and Time	Elapsed Time (Seconds)	Corrected Level Depth To Water (mbgl)	Corrected Pressure (mBar)	Temperature (C)	Barometric Pressure (mBar)	Manual Dip Reading (mbgl)
12/04/2022 04:00	13082400	1.292	1242.702	10.749	995.407	
12/04/2022 05:00	13086000	1.295	1242.333	10.803	995.641	
12/04/2022 06:00	13089600	1.297	1242.158	10.749	996.008	
12/04/2022 07:00	13093200	1.299	1241.966	10.803	996.458	
12/04/2022 08:00	13096800	1.299	1242	10.803	996.932	
12/04/2022 09:00	13100400	1.3	1241.844	10.803	997.201	
12/04/2022 10:00	13104000	1.302	1241.688	10.749	997.097	
12/04/2022 11:00	13107600	1.303	1241.595	10.803	997.845	
12/04/2022 12:00	13111200	1.298	1242.046	10.803	997.505	
12/04/2022 13:00	13114800	1.305	1241.424	10.803	998.071	
12/04/2022 14:00	13118400	1.306	1241.291	10.803	998.204	
12/04/2022 15:00	13122000	1.305	1241.365	10.803	998.469	
12/04/2022 16:00	13125600	1.303	1241.559	10.749	998.578	
12/04/2022 17:00	13129200	1.299	1241.974	10.803	998.367	
12/04/2022 18:00	13132800	1.306	1241.311	10.749	999.277	
12/04/2022 19:00	13136400	1.303	1241.637	10.803	999.719	
12/04/2022 20:00	13140000	1.306	1241.304	10.749	1000.581	
12/04/2022 21:00	13143600	1.31	1240.91	10.803	1001.685	
12/04/2022 22:00	13147200	1.309	1240.977	10.803	1002.352	
12/04/2022 23:00	13150800	1.309	1241.051	10.749	1002.016	
13/04/2022 00:00	13154400	1.312	1240.698	10.803	1003.25	
13/04/2022 01:00	13158000	1.314	1240.514	10.803	1003.772	
13/04/2022 02:00	13161600	1.314	1240.499	10.749	1003.866	
13/04/2022 03:00	13165200	1.315	1240.441	10.803	1004.466	
13/04/2022 04:00	13168800	1.317	1240.248	10.749	1004.905	
13/04/2022 05:00	13172400	1.319	1240.037	10.749	1005.286	
13/04/2022 06:00	13176000	1.32	1239.978	10.749	1005.852	
13/04/2022 07:00	13179600	1.319	1240.039	10.749	1007.032	
13/04/2022 08:00	13183200	1.319	1239.994	10.749	1007.528	
13/04/2022 09:00	13186800	1.322	1239.752	10.749	1009.011	
13/04/2022 10:00	13190400	1.326	1239.392	10.803	1008.898	
13/04/2022 11:00	13194000	1.321	1239.792	10.749	1009.479	
13/04/2022 12:00	13197600	1.325	1239.408	10.803	1009.953	
13/04/2022 13:00	13201200	1.328	1239.161	10.803	1010.031	
13/04/2022 14:00	13204800	1.324	1239.509	10.803	1010.305	
13/04/2022 15:00	13208400	1.333	1238.615	10.749	1010.995	
13/04/2022 16:00	13212000	1.328	1239.11	10.803	1010.928	
13/04/2022 17:00	13215600	1.331	1238.852	10.749	1010.927	
13/04/2022 18:00	13219200	1.331	1238.839	10.749	1011.278	
13/04/2022 19:00	13222800	1.326	1239.388	10.803	1011.1	
13/04/2022 20:00	13226400	1.325	1239.422	10.749	1011.258	
13/04/2022 21:00	13230000	1.326	1239.314	10.749	1011.932	
13/04/2022 22:00	13233600	1.325	1239.412	10.749	1012.284	
13/04/2022 23:00	13237200	1.327	1239.278	10.749	1012.474	
14/04/2022 00:00	13240800	1.331	1238.827	10.749	1013.038	
14/04/2022 01:00	13244400	1.324	1239.554	10.803	1012.402	

WTP-BH002						
Date and Time	Elapsed Time (Seconds)	Corrected Level Depth To Water (mbgl)	Corrected Pressure (mBar)	Temperature (C)	Barometric Pressure (mBar)	Manual Dip Reading (mbgl)
14/04/2022 02:00	13248000	1.323	1239.656	10.749	1012.323	
14/04/2022 03:00	13251600	1.326	1239.295	10.749	1012.231	
14/04/2022 04:00	13255200	1.323	1239.609	10.803	1012.234	
14/04/2022 05:00	13258800	1.325	1239.448	10.803	1012.169	
14/04/2022 06:00	13262400	1.335	1238.494	10.749	1012.356	
14/04/2022 07:00	13266000	1.334	1238.592	10.749	1012.484	
14/04/2022 08:00	13269600	1.328	1239.151	10.803	1012.129	
14/04/2022 09:00	13273200	1.33	1238.998	10.803	1012.394	
14/04/2022 10:00	13276800	1.332	1238.781	10.749	1012.69	
14/04/2022 11:00	13280400	1.326	1239.302	10.803	1012.429	
14/04/2022 12:00	13284000	1.328	1239.195	10.803	1012.591	
14/04/2022 13:00	13287600	1.336	1238.347	10.749	1013.067	
14/04/2022 14:00	13291200	1.332	1238.797	10.803	1013.216	
14/04/2022 15:00	13294800	1.335	1238.417	10.749	1013.166	
14/04/2022 16:00	13298400	1.334	1238.534	10.803	1013.083	
14/04/2022 17:00	13302000	1.332	1238.739	10.803	1012.653	
14/04/2022 18:00	13305600	1.331	1238.85	10.749	1012.507	
14/04/2022 19:00	13309200	1.334	1238.551	10.803	1012.729	
14/04/2022 20:00	13312800	1.333	1238.615	10.803	1012.664	
14/04/2022 21:00	13316400	1.332	1238.759	10.803	1013.198	
14/04/2022 22:00	13320000	1.335	1238.451	10.749	1013.527	
14/04/2022 23:00	13323600	1.335	1238.439	10.749	1013.257	
15/04/2022 00:00	13327200	1.334	1238.519	10.749	1013.177	
15/04/2022 01:00	13330800	1.33	1238.942	10.803	1012.676	
15/04/2022 02:00	13334400	1.331	1238.873	10.749	1012.766	
15/04/2022 03:00	13338000	1.335	1238.474	10.803	1013.087	
15/04/2022 04:00	13341600	1.338	1238.137	10.749	1013.108	
15/04/2022 05:00	13345200	1.343	1237.676	10.803	1013.941	
15/04/2022 06:00	13348800	1.337	1238.244	10.803	1013.77	
15/04/2022 07:00	13352400	1.344	1237.589	10.749	1014.671	
15/04/2022 08:00	13356000	1.339	1238.073	10.803	1014.842	
15/04/2022 09:00	13359600	1.339	1238.073	10.749	1015.146	
15/04/2022 10:00	13363200	1.341	1237.867	10.803	1016.12	
15/04/2022 11:00	13366800	1.345	1237.457	10.803	1016.925	
15/04/2022 12:00	13370400	1.347	1237.289	10.803	1017.318	
15/04/2022 13:00	13374000	1.351	1236.935	10.749	1017.864	
15/04/2022 14:00	13377600	1.348	1237.155	10.749	1018.603	
15/04/2022 15:00	13381200	1.347	1237.275	10.803	1018.913	
15/04/2022 16:00	13384800	1.351	1236.872	10.749	1019.169	
15/04/2022 17:00	13388400	1.348	1237.151	10.803	1018.924	
15/04/2022 18:00	13392000	1.354	1236.605	10.803	1019.076	
15/04/2022 19:00	13395600	1.355	1236.467	10.803	1019.326	
15/04/2022 20:00	13399200	1.345	1237.491	10.749	1018.55	
15/04/2022 21:00	13402800	1.345	1237.482	10.803	1018.988	
15/04/2022 22:00	13406400	1.348	1237.215	10.749	1019.165	
15/04/2022 23:00	13410000	1.345	1237.49	10.749	1019.51	

WTP-BH002						
Date and Time	Elapsed Time (Seconds)	Corrected Level Depth To Water (mbgl)	Corrected Pressure (mBar)	Temperature (C)	Barometric Pressure (mBar)	Manual Dip Reading (mbgl)
16/04/2022 00:00	13413600	1.344	1237.532	10.749	1019.525	
16/04/2022 01:00	13417200	1.35	1236.954	10.749	1020.779	
16/04/2022 02:00	13420800	1.353	1236.711	10.749	1020.741	
16/04/2022 03:00	13424400	1.35	1237.028	10.749	1020.762	
16/04/2022 04:00	13428000	1.352	1236.825	10.749	1020.74	
16/04/2022 05:00	13431600	1.351	1236.927	10.803	1020.277	
16/04/2022 06:00	13435200	1.352	1236.831	10.749	1019.717	
16/04/2022 07:00	13438800	1.357	1236.349	10.749	1019.917	
16/04/2022 08:00	13442400	1.357	1236.312	10.749	1020.01	
16/04/2022 09:00	13446000	1.348	1237.2	10.803	1019.552	
16/04/2022 10:00	13449600	1.351	1236.846	10.749	1019.703	
16/04/2022 11:00	13453200	1.351	1236.94	10.803	1019.813	
16/04/2022 12:00	13456800	1.354	1236.594	10.803	1019.989	
16/04/2022 13:00	13460400	1.354	1236.602	10.749	1019.89	
16/04/2022 14:00	13464000	1.354	1236.627	10.749	1019.865	
16/04/2022 15:00	13467600	1.354	1236.646	10.803	1019.204	
16/04/2022 16:00	13471200	1.354	1236.635	10.803	1018.707	
16/04/2022 17:00	13474800	1.349	1237.076	10.803	1018.265	
16/04/2022 18:00	13478400	1.348	1237.162	10.749	1018.201	
16/04/2022 19:00	13482000	1.351	1236.876	10.803	1018.071	
16/04/2022 20:00	13485600	1.35	1236.959	10.803	1017.762	
16/04/2022 21:00	13489200	1.344	1237.552	10.803	1017.452	
16/04/2022 22:00	13492800	1.354	1236.606	10.749	1018.024	
16/04/2022 23:00	13496400	1.349	1237.049	10.803	1017.615	
17/04/2022 00:00	13500000	1.352	1236.804	10.749	1017.656	
17/04/2022 01:00	13503600	1.351	1236.907	10.803	1016.854	
17/04/2022 02:00	13507200	1.35	1236.999	10.803	1016.311	
17/04/2022 03:00	13510800	1.354	1236.594	10.749	1015.609	
17/04/2022 04:00	13514400	1.348	1237.222	10.803	1014.847	
17/04/2022 05:00	13518000	1.352	1236.815	10.803	1014.577	
17/04/2022 06:00	13521600	1.344	1237.591	10.803	1013.856	
17/04/2022 07:00	13525200	1.341	1237.842	10.803	1013.268	
17/04/2022 08:00	13528800	1.333	1238.68	10.803	1012.261	
17/04/2022 09:00	13532400	1.33	1238.962	10.749	1011.945	
17/04/2022 10:00	13536000	1.326	1239.324	10.803	1012.294	
17/04/2022 11:00	13539600	1.304	1241.479	10.803	1011.38	
17/04/2022 12:00	13543200	1.269	1244.901	10.803	1010.722	
17/04/2022 13:00	13546800	1.223	1249.445	10.749	1009.643	
17/04/2022 14:00	13550400	1.179	1253.701	10.856	1009.127	
17/04/2022 15:00	13554000	1.145	1257.036	10.803	1007.846	
17/04/2022 16:00	13557600	1.128	1258.768	10.803	1007.809	
17/04/2022 17:00	13561200	1.108	1260.748	10.856	1008.181	
17/04/2022 18:00	13564800	1.08	1263.442	10.749	1008.242	
17/04/2022 19:00	13568400	1.063	1265.087	10.856	1008.249	
17/04/2022 20:00	13572000	1.056	1265.782	10.856	1009.25	
17/04/2022 21:00	13575600	1.041	1267.239	10.803	1009.907	

WTP-BH002						
Date and Time	Elapsed Time (Seconds)	Corrected Level Depth To Water (mbgl)	Corrected Pressure (mBar)	Temperature (C)	Barometric Pressure (mBar)	Manual Dip Reading (mbgl)
17/04/2022 22:00	13579200	1.041	1267.229	10.749	1010.504	
17/04/2022 23:00	13582800	1.041	1267.251	10.749	1010.596	
18/04/2022 00:00	13586400	1.046	1266.818	10.856	1011.437	
18/04/2022 01:00	13590000	1.038	1267.569	10.749	1011.068	
18/04/2022 02:00	13593600	1.053	1266.042	10.803	1012.065	
18/04/2022 03:00	13597200	1.055	1265.853	10.803	1011.519	
18/04/2022 04:00	13600800	1.053	1266.072	10.803	1011.357	
18/04/2022 05:00	13604400	1.056	1265.789	10.749	1011.322	
18/04/2022 06:00	13608000	1.063	1265.129	10.749	1011.417	
18/04/2022 07:00	13611600	1.075	1263.961	10.749	1012.018	
18/04/2022 08:00	13615200	1.072	1264.234	10.749	1011.576	
18/04/2022 09:00	13618800	1.075	1263.905	10.856	1011.919	
18/04/2022 10:00	13622400	1.072	1264.237	10.749	1012.082	
18/04/2022 11:00	13626000	1.08	1263.42	10.803	1012.199	
18/04/2022 12:00	13629600	1.086	1262.819	10.856	1012.382	
18/04/2022 13:00	13633200	1.083	1263.125	10.803	1012.551	
18/04/2022 14:00	13636800	1.085	1262.935	10.749	1012.366	
18/04/2022 15:00	13640400	1.087	1262.79	10.856	1012.299	
18/04/2022 16:00	13644000	1.074	1264.009	10.695	1011.597	
18/04/2022 17:00	13647600	1.074	1264.026	10.803	1011.65	
18/04/2022 18:00	13651200	1.08	1263.401	10.749	1011.9	
18/04/2022 19:00	13654800	1.082	1263.272	10.856	1012.213	
18/04/2022 20:00	13658400	1.075	1263.929	10.695	1012.072	
18/04/2022 21:00	13662000	1.077	1263.777	10.856	1012.386	
18/04/2022 22:00	13665600	1.077	1263.715	10.856	1012.561	
18/04/2022 23:00	13669200	1.08	1263.403	10.803	1013.121	
19/04/2022 00:00	13672800	1.075	1263.96	10.749	1012.925	
19/04/2022 01:00	13676400	1.084	1263.031	10.749	1013.175	
19/04/2022 02:00	13680000	1.082	1263.247	10.803	1012.994	
19/04/2022 03:00	13683600	1.086	1262.889	10.803	1013.577	
19/04/2022 04:00	13687200	1.081	1263.306	10.749	1014.371	
19/04/2022 05:00	13690800	1.087	1262.747	10.749	1014.816	
19/04/2022 06:00	13694400	1.097	1261.733	10.856	1015.618	
19/04/2022 07:00	13698000	1.087	1262.722	10.749	1015.576	
19/04/2022 08:00	13701600	1.085	1262.921	10.749	1015.887	
19/04/2022 09:00	13705200	1.09	1262.513	10.749	1016.238	
19/04/2022 10:00	13708800	1.083	1263.101	10.803	1015.853	
19/04/2022 11:00	13712400	1.082	1263.223	10.856	1015.767	
19/04/2022 12:00	13716000	1.072	1264.211	10.695	1015.693	
19/04/2022 13:00	13719600	1.072	1264.235	10.803	1015.681	
19/04/2022 14:00	13723200	1.076	1263.826	10.749	1015.717	
19/04/2022 15:00	13726800	1.078	1263.63	10.695	1015.707	
19/04/2022 16:00	13730400	1.075	1263.959	10.856	1015.427	
19/04/2022 17:00	13734000	1.069	1264.523	10.803	1015.394	
19/04/2022 18:00	13737600	1.063	1265.062	10.803	1015.08	
19/04/2022 19:00	13741200	1.066	1264.827	10.695	1015.812	

WTP-BH002						
Date and Time	Elapsed Time (Seconds)	Corrected Level Depth To Water (mbgl)	Corrected Pressure (mBar)	Temperature (C)	Barometric Pressure (mBar)	Manual Dip Reading (mbgl)
19/04/2022 20:00	13744800	1.068	1264.629	10.749	1016.045	
19/04/2022 21:00	13748400	1.065	1264.897	10.803	1016.377	
19/04/2022 22:00	13752000	1.068	1264.599	10.856	1016.993	
19/04/2022 23:00	13755600	1.064	1264.989	10.856	1016.886	
20/04/2022 00:00	13759200	1.057	1265.652	10.695	1016.966	
20/04/2022 01:00	13762800	1.056	1265.753	10.749	1016.787	
20/04/2022 02:00	13766400	1.058	1265.648	10.856	1016.849	
20/04/2022 03:00	13770000	1.05	1266.339	10.803	1016.633	
20/04/2022 04:00	13773600	1.048	1266.614	10.856	1015.94	
20/04/2022 05:00	13777200	1.046	1266.821	10.749	1016.455	
20/04/2022 06:00	13780800	1.046	1266.791	10.803	1016.18	
20/04/2022 07:00	13784400	1.049	1266.44	10.856	1016.17	
20/04/2022 08:00	13788000	1.04	1267.335	10.856	1015.445	
20/04/2022 09:00	13791600	1.028	1268.499	10.695	1014.742	
20/04/2022 10:00	13795200	1.03	1268.326	10.856	1013.944	
20/04/2022 11:00	13798800	1.031	1268.26	10.856	1013.728	
20/04/2022 12:00	13802400	1.027	1268.611	10.695	1012.819	
20/04/2022 13:00	13806000	1.021	1269.226	10.856	1012.196	
20/04/2022 14:00	13809600	1.024	1268.885	10.749	1011.393	
20/04/2022 15:00	13813200	1.015	1269.858	10.856	1010.943	
20/04/2022 16:00	13816800	1.011	1270.226	10.749	1009.713	
20/04/2022 17:00	13820400	1.011	1270.177	10.695	1008.935	
20/04/2022 18:00	13824000	1.012	1270.085	10.695	1008.687	
20/04/2022 19:00	13827600	1.004	1270.88	10.856	1008.62	
20/04/2022 20:00	13831200	1	1271.266	10.695	1007.959	
20/04/2022 21:00	13834800	0.995	1271.734	10.695	1007.434	
20/04/2022 22:00	13838400	1.006	1270.677	10.695	1007.586	
20/04/2022 23:00	13842000	0.997	1271.572	10.856	1007.136	
21/04/2022 00:00	13845600	0.99	1272.221	10.856	1006.205	
21/04/2022 01:00	13849200	1.001	1271.21	10.856	1006.706	
21/04/2022 02:00	13852800	0.998	1271.431	10.749	1006.018	
21/04/2022 03:00	13856400	0.994	1271.821	10.803	1005.155	
21/04/2022 04:00	13860000	0.995	1271.793	10.749	1004.81	
21/04/2022 05:00	13863600	0.993	1271.974	10.749	1004.457	
21/04/2022 06:00	13867200	0.993	1271.933	10.695	1004.182	
21/04/2022 07:00	13870800	0.989	1272.383	10.803	1004.367	
21/04/2022 08:00	13874400	0.994	1271.907	10.641	1004.851	
21/04/2022 09:00	13878000	0.993	1271.963	10.856	1005.444	
21/04/2022 10:00	13881600	0.994	1271.841	10.856	1006.018	
21/04/2022 11:00	13885200	0.994	1271.907	10.803	1006.03	
21/04/2022 12:00	13888800	0.995	1271.783	10.803	1006.324	
21/04/2022 13:00	13892400	0.994	1271.887	10.695	1005.98	
21/04/2022 14:00	13896000	0.992	1272.028	10.803	1006.135	
21/04/2022 15:00	13899600	0.983	1272.914	10.803	1005.701	
21/04/2022 16:00	13903200	0.989	1272.343	10.856	1005.912	
21/04/2022 17:00	13906800	0.984	1272.885	10.803	1006.126	

WTP-BH002						
Date and Time	Elapsed Time (Seconds)	Corrected Level Depth To Water (mbgl)	Corrected Pressure (mBar)	Temperature (C)	Barometric Pressure (mBar)	Manual Dip Reading (mbgl)
21/04/2022 18:00	13910400	0.987	1272.6	10.856	1006.9	
21/04/2022 19:00	13914000	0.981	1273.156	10.749	1006.726	
21/04/2022 20:00	13917600	0.973	1273.956	10.856	1006.561	
21/04/2022 21:00	13921200	0.972	1274.002	10.749	1006.446	
21/04/2022 22:00	13924800	0.976	1273.678	10.695	1007.017	
21/04/2022 23:00	13928400	0.973	1273.881	10.749	1007.188	
22/04/2022 00:00	13932000	0.965	1274.738	10.856	1007.194	
22/04/2022 01:00	13935600	0.975	1273.717	10.749	1007.579	
22/04/2022 02:00	13939200	0.97	1274.249	10.695	1007.521	
22/04/2022 03:00	13942800	0.965	1274.716	10.749	1007.201	
22/04/2022 04:00	13946400	0.965	1274.726	10.695	1007.044	
22/04/2022 05:00	13950000	0.969	1274.336	10.749	1007.752	
22/04/2022 06:00	13953600	0.967	1274.471	10.695	1007.355	
22/04/2022 07:00	13957200	0.969	1274.34	10.749	1008.087	
22/04/2022 08:00	13960800	0.961	1275.141	10.856	1007.695	
22/04/2022 09:00	13964400	0.969	1274.325	10.856	1008.342	
22/04/2022 10:00	13968000	0.962	1274.961	10.803	1007.671	
22/04/2022 11:00	13971600	0.955	1275.692	10.803	1007.449	
22/04/2022 12:00	13975200	0.961	1275.057	10.856	1007.384	
22/04/2022 13:00	13978800	0.959	1275.331	10.749	1007.04	
22/04/2022 14:00	13982400	0.954	1275.832	10.856	1006.721	
22/04/2022 15:00	13986000	0.957	1275.464	10.803	1006.772	
22/04/2022 16:00	13989600	0.955	1275.735	10.749	1005.787	
22/04/2022 17:00	13993200	0.955	1275.652	10.803	1005.679	
22/04/2022 18:00	13996800	0.948	1276.387	10.856	1005.149	
22/04/2022 19:00	14000400	0.95	1276.172	10.856	1005.025	
22/04/2022 20:00	14004000	0.953	1275.841	10.749	1004.72	
22/04/2022 21:00	14007600	0.954	1275.81	10.856	1005.047	
22/04/2022 22:00	14011200	0.952	1276.008	10.749	1005.061	
22/04/2022 23:00	14014800	0.948	1276.332	10.856	1005.26	
23/04/2022 00:00	14018400	0.949	1276.26	10.803	1005.183	
23/04/2022 01:00	14022000	0.947	1276.478	10.749	1005.439	
23/04/2022 02:00	14025600	0.949	1276.321	10.749	1005.088	
23/04/2022 03:00	14029200	0.957	1275.507	10.749	1005.393	
23/04/2022 04:00	14032800	0.952	1275.945	10.803	1005.16	
23/04/2022 05:00	14036400	0.951	1276.072	10.856	1004.954	
23/04/2022 06:00	14040000	0.96	1275.224	10.695	1005.528	
23/04/2022 07:00	14043600	0.957	1275.518	10.856	1005.565	
23/04/2022 08:00	14047200	0.954	1275.775	10.749	1005.068	
23/04/2022 09:00	14050800	0.953	1275.919	10.803	1005.298	
23/04/2022 10:00	14054400	0.955	1275.654	10.749	1005.303	
23/04/2022 11:00	14058000	0.953	1275.84	10.803	1005.151	
23/04/2022 12:00	14061600	0.962	1275.024	10.803	1005.514	
23/04/2022 13:00	14065200	0.955	1275.65	10.803	1005.171	
23/04/2022 14:00	14068800	0.954	1275.748	10.749	1004.53	
23/04/2022 15:00	14072400	0.962	1274.979	10.749	1004.847	

WTP-BH002						
Date and Time	Elapsed Time (Seconds)	Corrected Level Depth To Water (mbgl)	Corrected Pressure (mBar)	Temperature (C)	Barometric Pressure (mBar)	Manual Dip Reading (mbgl)
23/04/2022 16:00	14076000	0.956	1275.554	10.803	1004.306	
23/04/2022 17:00	14079600	0.956	1275.591	10.695	1004.425	
23/04/2022 18:00	14083200	0.954	1275.759	10.749	1004.349	
23/04/2022 19:00	14086800	0.95	1276.168	10.749	1004.166	
23/04/2022 20:00	14090400	0.952	1275.99	10.749	1004.175	
23/04/2022 21:00	14094000	0.959	1275.305	10.749	1005.313	
23/04/2022 22:00	14097600	0.961	1275.135	10.803	1005.517	
23/04/2022 23:00	14101200	0.955	1275.643	10.803	1005.8	
24/04/2022 00:00	14104800	0.961	1275.101	10.749	1006.251	
24/04/2022 01:00	14108400	0.962	1274.996	10.803	1006.335	
24/04/2022 02:00	14112000	0.967	1274.466	10.749	1006.604	
24/04/2022 03:00	14115600	0.97	1274.269	10.749	1006.97	
24/04/2022 04:00	14119200	0.963	1274.917	10.749	1006.832	
24/04/2022 05:00	14122800	0.972	1274.072	10.803	1006.807	
24/04/2022 06:00	14126400	0.971	1274.145	10.803	1007.186	
24/04/2022 07:00	14130000	0.972	1274.008	10.803	1007.493	
24/04/2022 08:00	14133600	0.974	1273.786	10.749	1007.736	
24/04/2022 09:00	14137200	0.969	1274.321	10.803	1007.519	
24/04/2022 10:00	14140800	0.973	1273.958	10.803	1007.656	
24/04/2022 11:00	14144400	0.975	1273.733	10.803	1008.051	
24/04/2022 12:00	14148000	0.983	1272.965	10.749	1008.896	
24/04/2022 13:00	14151600	0.985	1272.718	10.749	1008.634	
24/04/2022 14:00	14155200	0.981	1273.169	10.749	1008.466	
24/04/2022 15:00	14158800	0.98	1273.257	10.803	1008.356	
24/04/2022 16:00	14162400	0.982	1273.017	10.803	1008.314	
24/04/2022 17:00	14166000	0.983	1272.95	10.803	1008.212	
24/04/2022 18:00	14169600	0.988	1272.41	10.749	1009.339	
24/04/2022 19:00	14173200	0.99	1272.244	10.749	1008.882	
24/04/2022 20:00	14176800	0.979	1273.364	10.803	1008.645	
24/04/2022 21:00	14180400	0.984	1272.883	10.803	1009.805	
24/04/2022 22:00	14184000	0.99	1272.236	10.749	1010.304	
24/04/2022 23:00	14187600	0.992	1272.045	10.749	1010.721	
25/04/2022 00:00	14191200	0.989	1272.325	10.803	1010.307	
25/04/2022 01:00	14194800	0.989	1272.317	10.803	1010.825	
25/04/2022 02:00	14198400	0.994	1271.847	10.749	1010.411	
25/04/2022 03:00	14202000	0.995	1271.725	10.803	1010.454	
25/04/2022 04:00	14205600	1.001	1271.204	10.803	1010.919	
25/04/2022 05:00	14209200	1.006	1270.66	10.803	1010.841	
25/04/2022 06:00	14212800	1.006	1270.736	10.803	1011.048	
25/04/2022 07:00	14216400	1.006	1270.646	10.803	1011.477	
25/04/2022 08:00	14220000	1.011	1270.213	10.803	1011.626	
25/04/2022 09:00	14223600	1.009	1270.43	10.803	1012.202	
25/04/2022 10:00	14227200	1.016	1269.752	10.749	1012.28	
25/04/2022 11:00	14230800	1.016	1269.688	10.803	1012.774	
25/04/2022 12:00	14234400	1.017	1269.589	10.803	1012.703	
25/04/2022 13:00	14238000	1.02	1269.309	10.803	1012.815	

WTP-BH002						
Date and Time	Elapsed Time (Seconds)	Corrected Level Depth To Water (mbgl)	Corrected Pressure (mBar)	Temperature (C)	Barometric Pressure (mBar)	Manual Dip Reading (mbgl)
25/04/2022 14:00	14241600	1.023	1269.062	10.803	1012.948	
25/04/2022 15:00	14245200	1.022	1269.114	10.803	1012.669	
25/04/2022 16:00	14248800	1.014	1269.959	10.803	1012.447	
25/04/2022 17:00	14252400	1.015	1269.802	10.803	1012.208	
25/04/2022 18:00	14256000	1.016	1269.699	10.803	1012.028	
25/04/2022 19:00	14259600	1.018	1269.503	10.803	1012.337	
25/04/2022 20:00	14263200	1.018	1269.545	10.803	1012.464	
25/04/2022 21:00	14266800	1.025	1268.863	10.803	1013.543	
25/04/2022 22:00	14270400	1.027	1268.62	10.749	1014.26	
25/04/2022 23:00	14274000	1.022	1269.143	10.803	1014.054	
26/04/2022 00:00	14277600	1.027	1268.648	10.749	1014.571	
26/04/2022 01:00	14281200	1.028	1268.586	10.803	1015.348	
26/04/2022 02:00	14284800	1.025	1268.862	10.803	1014.731	
26/04/2022 03:00	14288400	1.034	1267.943	10.803	1014.576	
26/04/2022 04:00	14292000	1.029	1268.402	10.803	1014.739	
26/04/2022 05:00	14295600	1.032	1268.165	10.803	1014.694	
26/04/2022 06:00	14299200	1.028	1268.551	10.803	1014.25	
26/04/2022 07:00	14302800	1.038	1267.583	10.803	1015.389	
26/04/2022 08:00	14306400	1.039	1267.466	10.749	1015.641	
26/04/2022 09:00	14310000	1.038	1267.568	10.803	1016.139	
26/04/2022 10:00	14313600	1.036	1267.764	10.803	1016.17	
26/04/2022 11:00	14317200	1.044	1266.953	10.803	1016.697	
26/04/2022 12:00	14320800	1.046	1266.809	10.749	1016.806	
26/04/2022 13:00	14324400	1.039	1267.412	10.803	1016.747	
26/04/2022 14:00	14328000	1.045	1266.839	10.749	1016.889	
26/04/2022 15:00	14331600	1.043	1267.024	10.803	1017.079	
26/04/2022 16:00	14335200	1.047	1266.667	10.803	1016.926	
26/04/2022 17:00	14338800	1.048	1266.576	10.749	1017.152	
26/04/2022 18:00	14342400	1.047	1266.705	10.803	1017.058	
26/04/2022 19:00	14346000	1.047	1266.696	10.803	1017.69	
26/04/2022 20:00	14349600	1.054	1265.967	10.803	1018.079	
26/04/2022 21:00	14353200	1.046	1266.774	10.749	1017.803	
26/04/2022 22:00	14356800	1.053	1266.077	10.749	1018.444	
26/04/2022 23:00	14360400	1.059	1265.504	10.803	1019.278	
27/04/2022 00:00	14364000	1.055	1265.868	10.803	1019.479	
27/04/2022 01:00	14367600	1.06	1265.405	10.749	1020.021	
27/04/2022 02:00	14371200	1.062	1265.256	10.803	1020.318	
27/04/2022 03:00	14374800	1.067	1264.679	10.803	1020.952	
27/04/2022 04:00	14378400	1.078	1263.649	10.749	1021.777	
27/04/2022 05:00	14382000	1.076	1263.812	10.803	1022.215	
27/04/2022 06:00	14385600	1.072	1264.257	10.803	1021.77	
27/04/2022 07:00	14389200	1.075	1263.95	10.803	1022.36	
27/04/2022 08:00	14392800	1.072	1264.272	10.803	1022.378	
27/04/2022 09:00	14396400	1.076	1263.872	10.749	1022.685	
27/04/2022 10:00	14400000	1.079	1263.562	10.803	1023.258	
27/04/2022 11:00	14403600	1.078	1263.655	10.803	1022.825	

WTP-BH002						
Date and Time	Elapsed Time (Seconds)	Corrected Level Depth To Water (mbgl)	Corrected Pressure (mBar)	Temperature (C)	Barometric Pressure (mBar)	Manual Dip Reading (mbgl)
27/04/2022 12:00	14407200	1.083	1263.139	10.803	1023.51	
27/04/2022 13:00	14410800	1.082	1263.243	10.749	1023.146	
27/04/2022 14:00	14414400	1.081	1263.383	10.749	1022.948	
27/04/2022 15:00	14418000	1.08	1263.447	10.803	1022.75	
27/04/2022 16:00	14421600	1.08	1263.441	10.803	1022.87	
27/04/2022 17:00	14425200	1.077	1263.692	10.803	1022.505	
27/04/2022 18:00	14428800	1.077	1263.781	10.803	1022.642	
27/04/2022 19:00	14432400	1.081	1263.307	10.749	1023.024	
27/04/2022 20:00	14436000	1.074	1264.053	10.803	1023.107	
27/04/2022 21:00	14439600	1.075	1263.893	10.803	1023.774	
27/04/2022 22:00	14443200	1.077	1263.744	10.749	1024.398	
27/04/2022 23:00	14446800	1.083	1263.182	10.749	1024.735	
28/04/2022 00:00	14450400	1.089	1262.597	10.803	1025.695	
28/04/2022 01:00	14454000	1.082	1263.244	10.803	1025.161	
28/04/2022 02:00	14457600	1.092	1262.22	10.803	1026.24	
28/04/2022 03:00	14461200	1.09	1262.461	10.803	1026.283	
28/04/2022 04:00	14464800	1.09	1262.428	10.803	1025.919	
28/04/2022 05:00	14468400	1.094	1262.085	10.749	1025.831	
28/04/2022 06:00	14472000	1.092	1262.309	10.803	1026.038	
28/04/2022 07:00	14475600	1.095	1262.014	10.803	1026.334	
28/04/2022 08:00	14479200	1.095	1262.007	10.749	1027.267	
28/04/2022 09:00	14482800	1.096	1261.855	10.803	1027.285	
28/04/2022 10:00	14486400	1.094	1262.059	10.749	1027.442	
28/04/2022 11:00	14490000	1.097	1261.773	10.803	1027.48	
28/04/2022 12:00	14493600	1.102	1261.323	10.803	1027.307	
28/04/2022 13:00	14497200	1.099	1261.565	10.749	1026.917	
28/04/2022 14:00	14500800	1.097	1261.748	10.803	1026.825	
28/04/2022 15:00	14504400	1.096	1261.898	10.749	1026.471	
28/04/2022 16:00	14508000	1.098	1261.656	10.749	1026.657	
28/04/2022 17:00	14511600	1.102	1261.321	10.803	1026.46	
28/04/2022 18:00	14515200	1.101	1261.394	10.803	1026.218	
28/04/2022 19:00	14518800	1.095	1261.987	10.749	1025.533	
28/04/2022 20:00	14522400	1.1	1261.496	10.803	1025.946	
28/04/2022 21:00	14526000	1.102	1261.273	10.803	1026.848	
28/04/2022 22:00	14529600	1.107	1260.808	10.803	1027.596	
28/04/2022 23:00	14533200	1.105	1260.997	10.803	1027.294	
29/04/2022 00:00	14536800	1.108	1260.668	10.803	1028.359	
29/04/2022 01:00	14540400	1.112	1260.271	10.803	1028.359	
29/04/2022 02:00	14544000	1.112	1260.339	10.803	1028.008	
29/04/2022 03:00	14547600	1.117	1259.774	10.803	1028.063	
29/04/2022 04:00	14551200	1.116	1259.947	10.749	1028.195	
29/04/2022 05:00	14554800	1.116	1259.918	10.803	1028.09	
29/04/2022 06:00	14558400	1.123	1259.276	10.749	1028.074	
29/04/2022 07:00	14562000	1.123	1259.205	10.749	1028.258	
29/04/2022 08:00	14565600	1.117	1259.813	10.803	1028.534	
29/04/2022 09:00	14569200	1.12	1259.522	10.803	1028.77	

WTP-BH002						
Date and Time	Elapsed Time (Seconds)	Corrected Level Depth To Water (mbgl)	Corrected Pressure (mBar)	Temperature (C)	Barometric Pressure (mBar)	Manual Dip Reading (mbgl)
29/04/2022 10:00	14572800	1.122	1259.355	10.749	1028.504	
29/04/2022 11:00	14576400	1.118	1259.759	10.749	1028.327	
29/04/2022 12:00	14580000	1.125	1258.989	10.749	1028.701	
29/04/2022 13:00	14583600	1.118	1259.683	10.803	1028.041	
29/04/2022 14:00	14587200	1.12	1259.571	10.803	1027.701	
29/04/2022 15:00	14590800	1.123	1259.274	10.803	1027.545	
29/04/2022 16:00	14594400	1.118	1259.75	10.749	1026.638	
29/04/2022 17:00	14598000	1.12	1259.514	10.803	1026.513	
29/04/2022 18:00	14601600	1.126	1258.915	10.749	1026.511	
29/04/2022 19:00	14605200	1.117	1259.824	10.803	1025.864	
29/04/2022 20:00	14608800	1.119	1259.607	10.749	1025.592	
29/04/2022 21:00	14612400	1.118	1259.728	10.803	1026.13	
29/04/2022 22:00	14616000	1.117	1259.787	10.749	1026.318	
29/04/2022 23:00	14619600	1.118	1259.674	10.803	1026.128	
30/04/2022 00:00	14623200	1.118	1259.673	10.803	1026.297	
30/04/2022 01:00	14626800	1.116	1259.886	10.749	1025.937	
30/04/2022 02:00	14630400	1.118	1259.711	10.803	1025.807	
30/04/2022 03:00	14634000	1.112	1260.314	10.803	1025.147	
30/04/2022 04:00	14637600	1.12	1259.505	10.803	1025.333	
30/04/2022 05:00	14641200	1.116	1259.93	10.803	1024.795	
30/04/2022 06:00	14644800	1.118	1259.747	10.803	1024.526	
30/04/2022 07:00	14648400	1.123	1259.196	10.803	1025.247	
30/04/2022 08:00	14652000	1.121	1259.385	10.803	1025.057	
30/04/2022 09:00	14655600	1.128	1258.767	10.803	1025.223	
30/04/2022 10:00	14659200	1.122	1259.299	10.803	1024.747	
30/04/2022 11:00	14662800	1.126	1258.903	10.803	1024.746	
30/04/2022 12:00	14666400	1.124	1259.114	10.749	1024.275	
30/04/2022 13:00	14670000	1.126	1258.892	10.803	1023.344	
30/04/2022 14:00	14673600	1.127	1258.805	10.803	1022.696	
30/04/2022 15:00	14677200	1.125	1259.064	10.749	1021.949	
30/04/2022 16:00	14680800	1.127	1258.864	10.803	1021.562	
30/04/2022 17:00	14684400	1.125	1259.08	10.803	1021.402	
30/04/2022 18:00	14688000	1.125	1259.058	10.803	1020.802	
30/04/2022 19:00	14691600	1.126	1258.89	10.803	1020.574	
30/04/2022 20:00	14695200	1.121	1259.471	10.803	1020.164	
30/04/2022 21:00	14698800	1.127	1258.829	10.749	1020.091	
30/04/2022 22:00	14702400	1.132	1258.335	10.803	1020.395	
30/04/2022 23:00	14706000	1.121	1259.436	10.803	1019.406	
01/05/2022 00:00	14709600	1.129	1258.656	10.803	1019.452	
01/05/2022 01:00	14713200	1.128	1258.786	10.803	1018.982	
01/05/2022 02:00	14716800	1.128	1258.741	10.749	1018.539	
01/05/2022 03:00	14720400	1.135	1258.062	10.803	1018.179	
01/05/2022 04:00	14724000	1.132	1258.385	10.803	1017.969	
01/05/2022 05:00	14727600	1.132	1258.354	10.803	1017.435	
01/05/2022 06:00	14731200	1.131	1258.462	10.803	1016.592	
01/05/2022 07:00	14734800	1.135	1258.063	10.803	1017.048	

WTP-BH002						
Date and Time	Elapsed Time (Seconds)	Corrected Level Depth To Water (mbgl)	Corrected Pressure (mBar)	Temperature (C)	Barometric Pressure (mBar)	Manual Dip Reading (mbgl)
01/05/2022 08:00	14738400	1.133	1258.204	10.749	1016.419	
01/05/2022 09:00	14742000	1.134	1258.15	10.803	1016.678	
01/05/2022 10:00	14745600	1.139	1257.615	10.803	1016.533	
01/05/2022 11:00	14749200	1.132	1258.313	10.803	1016.006	
01/05/2022 12:00	14752800	1.141	1257.504	10.749	1015.875	
01/05/2022 13:00	14756400	1.135	1258.04	10.803	1015.318	
01/05/2022 14:00	14760000	1.133	1258.228	10.803	1015.412	
01/05/2022 15:00	14763600	1.136	1257.914	10.749	1015.239	
01/05/2022 16:00	14767200	1.138	1257.72	10.803	1014.62	
01/05/2022 17:00	14770800	1.142	1257.383	10.749	1014.753	
01/05/2022 18:00	14774400	1.141	1257.476	10.803	1014.525	
01/05/2022 19:00	14778000	1.14	1257.602	10.803	1014.343	
01/05/2022 20:00	14781600	1.144	1257.158	10.803	1014.561	
01/05/2022 21:00	14785200	1.144	1257.162	10.803	1014.952	
01/05/2022 22:00	14788800	1.144	1257.171	10.749	1015.418	
01/05/2022 23:00	14792400	1.14	1257.607	10.803	1014.677	
02/05/2022 00:00	14796000	1.143	1257.296	10.803	1015.215	
02/05/2022 01:00	14799600	1.148	1256.752	10.803	1015.42	
02/05/2022 02:00	14803200	1.145	1257.042	10.803	1015.243	
02/05/2022 03:00	14806800	1.148	1256.791	10.803	1015.55	
02/05/2022 04:00	14810400	1.145	1257.071	10.749	1015.574	
02/05/2022 05:00	14814000	1.147	1256.87	10.803	1015.583	
02/05/2022 06:00	14817600	1.145	1257.063	10.749	1015.526	
02/05/2022 07:00	14821200	1.154	1256.232	10.803	1016.56	
02/05/2022 08:00	14824800	1.154	1256.196	10.803	1016.879	
02/05/2022 09:00	14828400	1.149	1256.719	10.803	1016.751	
02/05/2022 10:00	14832000	1.16	1255.588	10.749	1017.453	
02/05/2022 11:00	14835600	1.162	1255.371	10.749	1017.557	
02/05/2022 12:00	14839200	1.156	1255.98	10.803	1017.547	
02/05/2022 13:00	14842800	1.161	1255.552	10.803	1017.58	
02/05/2022 14:00	14846400	1.165	1255.107	10.803	1017.912	
02/05/2022 15:00	14850000	1.16	1255.622	10.803	1017.792	
02/05/2022 16:00	14853600	1.165	1255.09	10.749	1017.838	
02/05/2022 17:00	14857200	1.161	1255.52	10.803	1017.443	
02/05/2022 18:00	14860800	1.158	1255.783	10.803	1017.348	
02/05/2022 19:00	14864400	1.163	1255.348	10.803	1017.389	
02/05/2022 20:00	14868000	1.156	1255.999	10.803	1017.303	
02/05/2022 21:00	14871600	1.152	1256.356	10.803	1017.114	
02/05/2022 22:00	14875200	1.16	1255.564	10.803	1017.512	
02/05/2022 23:00	14878800	1.162	1255.384	10.749	1017.373	
03/05/2022 00:00	14882400	1.156	1255.994	10.803	1016.969	
03/05/2022 01:00	14886000	1.16	1255.6	10.749	1017.441	
03/05/2022 02:00	14889600	1.163	1255.295	10.803	1017.102	
03/05/2022 03:00	14893200	1.158	1255.762	10.803	1016.691	
03/05/2022 04:00	14896800	1.165	1255.16	10.749	1017.033	
03/05/2022 05:00	14900400	1.163	1255.295	10.803	1016.706	

WTP-BH002						
Date and Time	Elapsed Time (Seconds)	Corrected Level Depth To Water (mbgl)	Corrected Pressure (mBar)	Temperature (C)	Barometric Pressure (mBar)	Manual Dip Reading (mbgl)
03/05/2022 06:00	14904000	1.162	1255.37	10.803	1016.574	
03/05/2022 07:00	14907600	1.172	1254.4	10.803	1017.262	
03/05/2022 08:00	14911200	1.173	1254.348	10.803	1017.371	
03/05/2022 09:00	14914800	1.176	1254.011	10.803	1017.481	
03/05/2022 10:00	14918400	1.176	1254.005	10.803	1017.6	
03/05/2022 11:00	14922000	1.18	1253.653	10.803	1017.84	
03/05/2022 12:00	14925600	1.179	1253.794	10.803	1017.529	
03/05/2022 13:00	14929200	1.181	1253.515	10.803	1017.299	
03/05/2022 14:00	14932800	1.177	1253.953	10.803	1016.636	
03/05/2022 15:00	14936400	1.172	1254.443	10.803	1016.427	
03/05/2022 16:00	14940000	1.183	1253.34	10.803	1016.457	
03/05/2022 17:00	14943600	1.179	1253.782	10.803	1015.338	
03/05/2022 18:00	14947200	1.177	1253.972	10.749	1015.056	
03/05/2022 19:00	14950800	1.171	1254.543	10.803	1014.746	
03/05/2022 20:00	14954400	1.173	1254.334	10.803	1014.334	
03/05/2022 21:00	14958000	1.17	1254.656	10.749	1014.429	
03/05/2022 22:00	14961600	1.174	1254.237	10.803	1014.938	
03/05/2022 23:00	14965200	1.176	1254.071	10.803	1014.596	
04/05/2022 00:00	14968800	1.171	1254.536	10.803	1014.132	
04/05/2022 01:00	14972400	1.17	1254.653	10.749	1013.98	
04/05/2022 02:00	14976000	1.177	1253.929	10.803	1014.231	
04/05/2022 03:00	14979600	1.174	1254.214	10.803	1014.059	
04/05/2022 04:00	14983200	1.174	1254.234	10.803	1013.869	
04/05/2022 05:00	14986800	1.185	1253.133	10.803	1014.009	
04/05/2022 06:00	14990400	1.18	1253.658	10.803	1013.879	
04/05/2022 07:00	14994000	1.184	1253.292	10.803	1014.641	
04/05/2022 08:00	14997600	1.186	1253.032	10.803	1015.466	
04/05/2022 09:00	15001200	1.187	1252.957	10.803	1015.937	
04/05/2022 10:00	15004800	1.188	1252.906	10.803	1016.213	
04/05/2022 11:00	15008400	1.187	1252.948	10.803	1016.51	
04/05/2022 12:00	15012000	1.194	1252.266	10.803	1017.193	
04/05/2022 13:00	15015600	1.198	1251.867	10.803	1017.083	
04/05/2022 14:00	15019200	1.197	1251.959	10.803	1017.161	
04/05/2022 15:00	15022800	1.191	1252.557	10.803	1016.732	
04/05/2022 16:00	15026400	1.2	1251.721	10.749	1017.251	
04/05/2022 17:00	15030000	1.197	1251.992	10.749	1017.206	
04/05/2022 18:00	15033600	1.193	1252.362	10.803	1017.267	
04/05/2022 19:00	15037200	1.193	1252.374	10.803	1017.027	
04/05/2022 20:00	15040800	1.191	1252.56	10.803	1017.125	
04/05/2022 21:00	15044400	1.193	1252.38	10.803	1017.588	
04/05/2022 22:00	15048000	1.194	1252.241	10.803	1018.235	
04/05/2022 23:00	15051600	1.196	1252.043	10.803	1018.489	
05/05/2022 00:00	15055200	1.196	1252.127	10.803	1018.8	
05/05/2022 01:00	15058800	1.189	1252.786	10.803	1018.084	
05/05/2022 02:00	15062400	1.195	1252.141	10.803	1018.448	
05/05/2022 03:00	15066000	1.193	1252.399	10.803	1018.134	

WTP-BH002						
Date and Time	Elapsed Time (Seconds)	Corrected Level Depth To Water (mbgl)	Corrected Pressure (mBar)	Temperature (C)	Barometric Pressure (mBar)	Manual Dip Reading (mbgl)
05/05/2022 04:00	15069600	1.196	1252.038	10.803	1018.325	
05/05/2022 05:00	15073200	1.196	1252.045	10.803	1018.431	
05/05/2022 06:00	15076800	1.196	1252.12	10.803	1018.412	
05/05/2022 07:00	15080400	1.205	1251.247	10.749	1019.363	
05/05/2022 08:00	15084000	1.203	1251.437	10.749	1019.399	
05/05/2022 09:00	15087600	1.204	1251.291	10.803	1019.976	
05/05/2022 10:00	15091200	1.209	1250.841	10.749	1020.165	
05/05/2022 11:00	15094800	1.21	1250.736	10.803	1020.305	
05/05/2022 12:00	15098400	1.205	1251.2	10.749	1020.201	
05/05/2022 13:00	15102000	1.205	1251.196	10.803	1020.183	
05/05/2022 14:00	15105600	1.211	1250.634	10.749	1020.146	
05/05/2022 15:00	15109200	1.208	1250.873	10.749	1020.359	
05/05/2022 16:00	15112800	1.212	1250.561	10.749	1020.162	
05/05/2022 17:00	15116400	1.211	1250.634	10.803	1019.842	
05/05/2022 18:00	15120000	1.213	1250.37	10.803	1019.71	
05/05/2022 19:00	15123600	1.209	1250.853	10.803	1019.51	
05/05/2022 20:00	15127200	1.208	1250.933	10.803	1019.712	
05/05/2022 21:00	15130800	1.206	1251.074	10.803	1019.74	
05/05/2022 22:00	15134400	1.209	1250.845	10.803	1019.857	
05/05/2022 23:00	15138000	1.211	1250.579	10.803	1020.01	
06/05/2022 00:00	15141600	1.211	1250.573	10.749	1019.529	
06/05/2022 01:00	15145200	1.216	1250.105	10.803	1019.636	
06/05/2022 02:00	15148800	1.206	1251.058	10.803	1018.627	
06/05/2022 03:00	15152400	1.211	1250.652	10.749	1018.885	
06/05/2022 04:00	15156000	1.218	1249.969	10.749	1019.229	
06/05/2022 05:00	15159600	1.211	1250.582	10.803	1017.973	
06/05/2022 06:00	15163200	1.212	1250.485	10.803	1018.013	
06/05/2022 07:00	15166800	1.22	1249.731	10.803	1018.315	
06/05/2022 08:00	15170400	1.214	1250.334	10.803	1017.939	
06/05/2022 09:00	15174000	1.219	1249.833	10.749	1017.839	
06/05/2022 10:00	15177600	1.221	1249.583	10.803	1018.123	
06/05/2022 11:00	15181200	1.216	1250.104	10.749	1017.85	
06/05/2022 12:00	15184800	1.225	1249.231	10.803	1018.646	
06/05/2022 13:00	15188400	1.223	1249.437	10.749	1018.178	
06/05/2022 14:00	15192000	1.224	1249.331	10.803	1019.053	
06/05/2022 15:00	15195600	1.224	1249.324	10.749	1019.535	
06/05/2022 16:00	15199200	1.226	1249.104	10.803	1019.619	
06/05/2022 17:00	15202800	1.223	1249.455	10.803	1019.72	
06/05/2022 18:00	15206400	1.231	1248.646	10.749	1020.326	
06/05/2022 19:00	15210000	1.237	1248.102	10.749	1021.321	
06/05/2022 20:00	15213600	1.228	1248.906	10.803	1021.231	
06/05/2022 21:00	15217200	1.225	1249.192	10.749	1021.249	
06/05/2022 22:00	15220800	1.226	1249.114	10.749	1021.779	
06/05/2022 23:00	15224400	1.222	1249.521	10.749	1021.994	
07/05/2022 00:00	15228000	1.23	1248.77	10.749	1022.801	
07/05/2022 01:00	15231600	1.226	1249.112	10.803	1022.833	

WTP-BH002						
Date and Time	Elapsed Time (Seconds)	Corrected Level Depth To Water (mbgl)	Corrected Pressure (mBar)	Temperature (C)	Barometric Pressure (mBar)	Manual Dip Reading (mbgl)
07/05/2022 02:00	15235200	1.232	1248.545	10.803	1023.287	
07/05/2022 03:00	15238800	1.228	1248.904	10.803	1022.702	
07/05/2022 04:00	15242400	1.236	1248.164	10.803	1023.103	
07/05/2022 05:00	15246000	1.229	1248.856	10.803	1022.976	
07/05/2022 06:00	15249600	1.235	1248.253	10.803	1023.523	
07/05/2022 07:00	15253200	1.238	1247.944	10.749	1023.458	
07/05/2022 08:00	15256800	1.239	1247.912	10.803	1024.089	
07/05/2022 09:00	15260400	1.238	1247.926	10.749	1024.38	
07/05/2022 10:00	15264000	1.236	1248.199	10.803	1024.311	
07/05/2022 11:00	15267600	1.243	1247.495	10.803	1024.677	
07/05/2022 12:00	15271200	1.235	1248.238	10.803	1023.989	
07/05/2022 13:00	15274800	1.244	1247.37	10.803	1024.235	
07/05/2022 14:00	15278400	1.248	1246.964	10.749	1024.267	
07/05/2022 15:00	15282000	1.245	1247.241	10.803	1023.687	
07/05/2022 16:00	15285600	1.252	1246.556	10.803	1023.58	
07/05/2022 17:00	15289200	1.247	1247.109	10.803	1022.801	
07/05/2022 18:00	15292800	1.247	1247.067	10.803	1022.562	
07/05/2022 19:00	15296400	1.247	1247.111	10.803	1022.121	
07/05/2022 20:00	15300000	1.236	1248.187	10.749	1021.068	
07/05/2022 21:00	15303600	1.235	1248.225	10.803	1021.572	
07/05/2022 22:00	15307200	1.239	1247.866	10.803	1021.819	
07/05/2022 23:00	15310800	1.235	1248.239	10.749	1021.581	
08/05/2022 00:00	15314400	1.237	1248.032	10.749	1021.901	
08/05/2022 01:00	15318000	1.241	1247.688	10.803	1022.167	
08/05/2022 02:00	15321600	1.248	1246.983	10.803	1022.363	
08/05/2022 03:00	15325200	1.244	1247.42	10.803	1021.7	
08/05/2022 04:00	15328800	1.239	1247.906	10.803	1020.817	
08/05/2022 05:00	15332400	1.243	1247.524	10.803	1020.974	
08/05/2022 06:00	15336000	1.245	1247.268	10.803	1021.342	
08/05/2022 07:00	15339600	1.249	1246.853	10.803	1021.363	
08/05/2022 08:00	15343200	1.253	1246.543	10.803	1021.898	
08/05/2022 09:00	15346800	1.25	1246.811	10.803	1021.799	
08/05/2022 10:00	15350400	1.252	1246.571	10.749	1021.271	
08/05/2022 11:00	15354000	1.247	1247.062	10.803	1020.871	
08/05/2022 12:00	15357600	1.253	1246.542	10.803	1020.827	
08/05/2022 13:00	15361200	1.253	1246.535	10.803	1020.55	
08/05/2022 14:00	15364800	1.255	1246.334	10.803	1020.13	
08/05/2022 15:00	15368400	1.255	1246.343	10.749	1019.804	
08/05/2022 16:00	15372000	1.253	1246.452	10.803	1018.995	
08/05/2022 17:00	15375600	1.248	1246.997	10.803	1018.281	
08/05/2022 18:00	15379200	1.252	1246.634	10.749	1018.157	
08/05/2022 19:00	15382800	1.251	1246.693	10.803	1017.851	
08/05/2022 20:00	15386400	1.256	1246.163	10.803	1017.534	
08/05/2022 21:00	15390000	1.251	1246.669	10.803	1017.366	
08/05/2022 22:00	15393600	1.248	1246.946	10.749	1016.829	
08/05/2022 23:00	15397200	1.252	1246.575	10.803	1016.952	

WTP-BH002						
Date and Time	Elapsed Time (Seconds)	Corrected Level Depth To Water (mbgl)	Corrected Pressure (mBar)	Temperature (C)	Barometric Pressure (mBar)	Manual Dip Reading (mbgl)
09/05/2022 00:00	15400800	1.249	1246.908	10.803	1015.772	
09/05/2022 01:00	15404400	1.247	1247.075	10.803	1015.379	
09/05/2022 02:00	15408000	1.259	1245.88	10.803	1015.727	
09/05/2022 03:00	15411600	1.259	1245.908	10.803	1014.682	
09/05/2022 04:00	15415200	1.252	1246.601	10.803	1013.087	
09/05/2022 05:00	15418800	1.251	1246.69	10.803	1012.715	
09/05/2022 06:00	15422400	1.253	1246.468	10.803	1011.47	
09/05/2022 07:00	15426000	1.256	1246.231	10.803	1011.763	
09/05/2022 08:00	15429600	1.254	1246.426	10.749	1010.743	
09/05/2022 09:00	15433200	1.256	1246.245	10.803	1010.564	
09/05/2022 10:00	15436800	1.255	1246.304	10.749	1009.228	
09/05/2022 11:00	15440400	1.251	1246.665	10.749	1008.529	
09/05/2022 12:00	15444000	1.257	1246.1	10.803	1007.661	
09/05/2022 13:00	15447600	1.253	1246.522	10.803	1007.014	
09/05/2022 14:00	15451200	1.253	1246.485	10.803	1005.866	
09/05/2022 15:00	15454800	1.248	1246.944	10.803	1005.577	
09/05/2022 16:00	15458400	1.255	1246.304	10.803	1005.878	
09/05/2022 17:00	15462000	1.256	1246.22	10.803	1004.777	
09/05/2022 18:00	15465600	1.25	1246.792	10.803	1004.43	
09/05/2022 19:00	15469200	1.259	1245.938	10.749	1005.024	
09/05/2022 20:00	15472800	1.264	1245.423	10.803	1006.024	
09/05/2022 21:00	15476400	1.264	1245.388	10.803	1006.626	
09/05/2022 22:00	15480000	1.262	1245.589	10.749	1007.009	
09/05/2022 23:00	15483600	1.264	1245.453	10.749	1007.033	
10/05/2022 00:00	15487200	1.262	1245.617	10.749	1006.417	
10/05/2022 01:00	15490800	1.26	1245.854	10.803	1005.989	
10/05/2022 02:00	15494400	1.266	1245.258	10.803	1006.077	
10/05/2022 03:00	15498000	1.259	1245.893	10.803	1005.725	
10/05/2022 04:00	15501600	1.258	1245.977	10.803	1005.415	
10/05/2022 05:00	15505200	1.261	1245.744	10.803	1005.14	
10/05/2022 06:00	15508800	1.254	1246.367	10.803	1004.574	
10/05/2022 07:00	15512400	1.257	1246.074	10.803	1005.26	
10/05/2022 08:00	15516000	1.263	1245.499	10.803	1005.554	
10/05/2022 09:00	15519600	1.267	1245.126	10.749	1006.061	
10/05/2022 10:00	15523200	1.263	1245.516	10.749	1005.955	
10/05/2022 11:00	15526800	1.268	1245.03	10.803	1006.475	
10/05/2022 12:00	15530400	1.272	1244.667	10.749	1006.804	
10/05/2022 13:00	15534000	1.269	1244.931	10.803	1006.235	
10/05/2022 14:00	15537600	1.274	1244.465	10.749	1006.16	
10/05/2022 15:00	15541200	1.272	1244.644	10.803	1005.337	
10/05/2022 16:00	15544800	1.269	1244.974	10.803	1005.119	
10/05/2022 17:00	15548400	1.272	1244.586	10.803	1004.662	
10/05/2022 18:00	15552000	1.267	1245.135	10.803	1003.549	
10/05/2022 19:00	15555600	1.27	1244.862	10.749	1003.28	
10/05/2022 20:00	15559200	1.269	1244.927	10.803	1002.686	
10/05/2022 21:00	15562800	1.27	1244.824	10.803	1002.225	

WTP-BH002						
Date and Time	Elapsed Time (Seconds)	Corrected Level Depth To Water (mbgl)	Corrected Pressure (mBar)	Temperature (C)	Barometric Pressure (mBar)	Manual Dip Reading (mbgl)
10/05/2022 22:00	15566400	1.27	1244.792	10.749	1001.997	
10/05/2022 23:00	15570000	1.273	1244.533	10.803	1001.84	
11/05/2022 00:00	15573600	1.278	1244.052	10.803	1001.926	
11/05/2022 01:00	15577200	1.268	1245.048	10.803	1001.211	
11/05/2022 02:00	15580800	1.273	1244.559	10.803	1000.573	
11/05/2022 03:00	15584400	1.276	1244.267	10.803	1000.133	
11/05/2022 04:00	15588000	1.277	1244.131	10.749	1000.12	
11/05/2022 05:00	15591600	1.276	1244.201	10.749	1000.051	
11/05/2022 06:00	15595200	1.273	1244.559	10.749	1000.201	
11/05/2022 07:00	15598800	1.28	1243.884	10.803	1000.064	
11/05/2022 08:00	15602400	1.275	1244.359	10.749	1000.683	
11/05/2022 09:00	15606000	1.279	1243.952	10.749	1002.217	
11/05/2022 10:00	15609600	1.282	1243.641	10.803	1003.07	
11/05/2022 11:00	15613200	1.283	1243.59	10.803	1003.291	
11/05/2022 12:00	15616800	1.279	1243.97	10.749	1003.778	
11/05/2022 13:00	15620400	1.286	1243.227	10.749	1004.239	
11/05/2022 14:00	15624000	1.286	1243.237	10.803	1004.489	
11/05/2022 15:00	15627600	1.294	1242.456	10.749	1005.179	
11/05/2022 16:00	15631200	1.289	1242.992	10.803	1005.636	
11/05/2022 17:00	15634800	1.297	1242.184	10.749	1006.973	
11/05/2022 18:00	15638400	1.295	1242.388	10.749	1007.333	
11/05/2022 19:00	15642000	1.305	1241.373	10.803	1008.553	
11/05/2022 20:00	15645600	1.301	1241.779	10.749	1008.789	
11/05/2022 21:00	15649200	1.287	1243.15	10.803	1009.088	
11/05/2022 22:00	15652800	1.292	1242.651	10.803	1010.264	
11/05/2022 23:00	15656400	1.29	1242.896	10.803	1010.527	
12/05/2022 00:00	15660000	1.298	1242.097	10.803	1011.326	
12/05/2022 01:00	15663600	1.299	1241.984	10.749	1011.743	
12/05/2022 02:00	15667200	1.306	1241.291	10.803	1012.188	
12/05/2022 03:00	15670800	1.31	1240.913	10.749	1012.418	
12/05/2022 04:00	15674400	1.307	1241.247	10.803	1012.289	
12/05/2022 05:00	15678000	1.301	1241.829	10.803	1011.763	
12/05/2022 06:00	15681600	1.299	1241.987	10.749	1011.854	
12/05/2022 07:00	15685200	1.302	1241.682	10.803	1012.363	
12/05/2022 08:00	15688800	1.305	1241.391	10.749	1012.11	
12/05/2022 09:00	15692400	1.307	1241.16	10.749	1012.624	
12/05/2022 10:00	15696000	1.309	1240.965	10.803	1012.288	
12/05/2022 11:00	15699600	1.303	1241.645	10.803	1012.399	
12/05/2022 12:00	15703200	1.296	1242.241	10.803	1011.577	
12/05/2022 13:00	15706800	1.309	1241.026	10.803	1011.382	
12/05/2022 14:00	15710400	1.311	1240.834	10.749	1011.596	
12/05/2022 15:00	15714000	1.309	1241.058	10.803	1011.18	
12/05/2022 16:00	15717600	1.306	1241.295	10.803	1011.056	
12/05/2022 17:00	15721200	1.305	1241.357	10.803	1010.881	
12/05/2022 18:00	15724800	1.308	1241.11	10.749	1010.304	
12/05/2022 19:00	15728400	1.308	1241.102	10.803	1010.855	

WTP-BH002						
Date and Time	Elapsed Time (Seconds)	Corrected Level Depth To Water (mbgl)	Corrected Pressure (mBar)	Temperature (C)	Barometric Pressure (mBar)	Manual Dip Reading (mbgl)
12/05/2022 20:00	15732000	1.303	1241.581	10.803	1010.432	
12/05/2022 21:00	15735600	1.309	1241.042	10.803	1011.14	
12/05/2022 22:00	15739200	1.306	1241.316	10.803	1010.978	
12/05/2022 23:00	15742800	1.312	1240.683	10.803	1011.33	
13/05/2022 00:00	15746400	1.319	1240.056	10.749	1011.922	
13/05/2022 01:00	15750000	1.307	1241.246	10.803	1011.161	
13/05/2022 02:00	15753600	1.308	1241.093	10.803	1011.032	
13/05/2022 03:00	15757200	1.311	1240.808	10.803	1010.922	
13/05/2022 04:00	15760800	1.311	1240.816	10.803	1010.631	
13/05/2022 05:00	15764400	1.315	1240.413	10.803	1010.302	
13/05/2022 06:00	15768000	1.316	1240.332	10.803	1010.834	
13/05/2022 07:00	15771600	1.317	1240.231	10.803	1010.71	
13/05/2022 08:00	15775200	1.316	1240.319	10.749	1011.038	
13/05/2022 09:00	15778800	1.318	1240.168	10.803	1011.111	
13/05/2022 10:00	15782400	1.319	1240.067	10.803	1011.494	
13/05/2022 11:00	15786000	1.324	1239.496	10.749	1012.256	
13/05/2022 12:00	15789600	1.323	1239.642	10.749	1012.506	
13/05/2022 13:00	15793200	1.331	1238.841	10.803	1013.566	
13/05/2022 14:00	15796800	1.326	1239.31	10.803	1013.437	
13/05/2022 15:00	15800400	1.329	1239.005	10.803	1013.742	
13/05/2022 16:00	15804000	1.329	1239.017	10.749	1013.526	
13/05/2022 17:00	15807600	1.332	1238.725	10.803	1014.191	
13/05/2022 18:00	15811200	1.328	1239.164	10.803	1014.373	
13/05/2022 19:00	15814800	1.332	1238.776	10.803	1014.252	
13/05/2022 20:00	15818400	1.331	1238.862	10.803	1014.448	
13/05/2022 21:00	15822000	1.328	1239.125	10.803	1014.129	
13/05/2022 22:00	15825600	1.332	1238.744	10.749	1014.644	
13/05/2022 23:00	15829200	1.326	1239.317	10.803	1014.783	
14/05/2022 00:00	15832800	1.322	1239.717	10.803	1014.553	
14/05/2022 01:00	15836400	1.324	1239.566	10.803	1014.703	
14/05/2022 02:00	15840000	1.326	1239.319	10.803	1014.555	
14/05/2022 03:00	15843600	1.334	1238.573	10.749	1015.211	
14/05/2022 04:00	15847200	1.329	1239.059	10.803	1014.421	
14/05/2022 05:00	15850800	1.331	1238.829	10.803	1014.594	
14/05/2022 06:00	15854400	1.337	1238.22	10.749	1014.717	
14/05/2022 07:00	15858000	1.331	1238.836	10.749	1014.948	
14/05/2022 08:00	15861600	1.341	1237.849	10.749	1015.653	
14/05/2022 09:00	15865200	1.342	1237.817	10.803	1015.719	
14/05/2022 10:00	15868800	1.339	1238.059	10.803	1015.59	
14/05/2022 11:00	15872400	1.345	1237.529	10.803	1015.951	
14/05/2022 12:00	15876000	1.343	1237.694	10.803	1015.728	
14/05/2022 13:00	15879600	1.352	1236.839	10.749	1015.647	
14/05/2022 14:00	15883200	1.345	1237.434	10.803	1015.312	
14/05/2022 15:00	15886800	1.351	1236.88	10.803	1015.357	
14/05/2022 16:00	15890400	1.356	1236.43	10.749	1014.871	
14/05/2022 17:00	15894000	1.351	1236.878	10.749	1014.367	

WTP-BH002						
Date and Time	Elapsed Time (Seconds)	Corrected Level Depth To Water (mbgl)	Corrected Pressure (mBar)	Temperature (C)	Barometric Pressure (mBar)	Manual Dip Reading (mbgl)
14/05/2022 18:00	15897600	1.347	1237.286	10.803	1013.486	
14/05/2022 19:00	15901200	1.346	1237.383	10.803	1013.106	
14/05/2022 20:00	15904800	1.344	1237.561	10.749	1012.498	
14/05/2022 21:00	15908400	1.342	1237.733	10.803	1012.475	
14/05/2022 22:00	15912000	1.342	1237.743	10.803	1012.238	
14/05/2022 23:00	15915600	1.35	1236.952	10.803	1012.353	
15/05/2022 00:00	15919200	1.343	1237.666	10.803	1011.978	
15/05/2022 01:00	15922800	1.348	1237.192	10.803	1011.83	
15/05/2022 02:00	15926400	1.347	1237.333	10.803	1010.957	
15/05/2022 03:00	15930000	1.352	1236.836	10.749	1010.685	
15/05/2022 04:00	15933600	1.352	1236.802	10.803	1010.642	
15/05/2022 05:00	15937200	1.36	1236.019	10.803	1010.748	
15/05/2022 06:00	15940800	1.35	1236.989	10.803	1009.553	
15/05/2022 07:00	15944400	1.355	1236.481	10.803	1009.834	
15/05/2022 08:00	15948000	1.356	1236.393	10.803	1009.584	
15/05/2022 09:00	15951600	1.359	1236.104	10.803	1009.535	
15/05/2022 10:00	15955200	1.369	1235.128	10.749	1009.744	
15/05/2022 11:00	15958800	1.359	1236.094	10.749	1008.553	
15/05/2022 12:00	15962400	1.35	1237.015	10.749	1006.842	
15/05/2022 13:00	15966000	1.372	1234.883	10.803	1007.881	
15/05/2022 14:00	15969600	1.367	1235.345	10.803	1006.235	
15/05/2022 15:00	15973200	1.359	1236.063	10.803	1005.404	
15/05/2022 16:00	15976800	1.363	1235.726	10.749	1004.862	
15/05/2022 17:00	15980400	1.353	1236.663	10.803	1003.903	
15/05/2022 18:00	15984000	1.352	1236.84	10.803	1003.163	
15/05/2022 19:00	15987600	1.352	1236.84	10.803	1002.374	
15/05/2022 20:00	15991200	1.351	1236.87	10.803	1001.95	
15/05/2022 21:00	15994800	1.359	1236.063	10.803	1001.629	
15/05/2022 22:00	15998400	1.36	1236.034	10.749	1001.004	
15/05/2022 23:00	16002000	1.357	1236.264	10.749	1000.719	
16/05/2022 00:00	16005600	1.354	1236.63	10.803	1000.667	
16/05/2022 01:00	16009200	1.362	1235.783	10.803	1000.445	
16/05/2022 02:00	16012800	1.361	1235.897	10.749	999.621	
16/05/2022 03:00	16016400	1.359	1236.119	10.803	999.997	
16/05/2022 04:00	16020000	1.36	1236.002	10.749	998.783	
16/05/2022 05:00	16023600	1.359	1236.156	10.749	998.572	
16/05/2022 06:00	16027200	1.355	1236.461	10.749	998.887	
16/05/2022 07:00	16030800	1.365	1235.51	10.803	999.253	
16/05/2022 08:00	16034400	1.367	1235.356	10.803	1000.026	
16/05/2022 09:00	16038000	1.361	1235.942	10.803	1000.286	
16/05/2022 10:00	16041600	1.366	1235.382	10.803	1001.184	
16/05/2022 11:00	16045200	1.366	1235.378	10.803	1001.075	
16/05/2022 12:00	16048800	1.374	1234.648	10.749	1001.714	
16/05/2022 13:00	16052400	1.368	1235.254	10.803	1002.382	
16/05/2022 14:00	16056000	1.372	1234.823	10.749	1002.272	
16/05/2022 15:00	16059600	1.371	1234.917	10.803	1002.494	

WTP-BH002						
Date and Time	Elapsed Time (Seconds)	Corrected Level Depth To Water (mbgl)	Corrected Pressure (mBar)	Temperature (C)	Barometric Pressure (mBar)	Manual Dip Reading (mbgl)
16/05/2022 16:00	16063200	1.382	1233.846	10.749	1003.136	
16/05/2022 17:00	16066800	1.371	1234.971	10.749	1003.25	
16/05/2022 18:00	16070400	1.375	1234.582	10.749	1003.808	
16/05/2022 19:00	16074000	1.375	1234.528	10.803	1004.01	
16/05/2022 20:00	16077600	1.373	1234.779	10.749	1003.724	
16/05/2022 21:00	16081200	1.375	1234.5	10.803	1003.586	
16/05/2022 22:00	16084800	1.38	1234.039	10.749	1004.239	
16/05/2022 23:00	16088400	1.367	1235.295	10.803	1003.074	
17/05/2022 00:00	16092000	1.367	1235.312	10.749	1002.74	
17/05/2022 01:00	16095600	1.381	1233.939	10.803	1002.176	
17/05/2022 02:00	16099200	1.369	1235.147	10.803	1001.419	
17/05/2022 03:00	16102800	1.374	1234.647	10.803	1001.13	
17/05/2022 04:00	16106400	1.382	1233.888	10.803	1000.874	
17/05/2022 05:00	16110000	1.377	1234.3	10.803	1000.914	
17/05/2022 06:00	16113600	1.375	1234.509	10.803	1001.437	
17/05/2022 07:00	16117200	1.377	1234.369	10.749	1002.556	
17/05/2022 08:00	16120800	1.376	1234.472	10.749	1003.186	
17/05/2022 09:00	16124400	1.376	1234.415	10.803	1003.728	
17/05/2022 10:00	16128000	1.387	1233.371	10.749	1004.569	
17/05/2022 11:00	16131600	1.384	1233.687	10.749	1004.591	
17/05/2022 12:00	16135200	1.387	1233.365	10.803	1003.877	
17/05/2022 13:00	16138800	1.383	1233.727	10.749	1003.931	
17/05/2022 14:00	16142400	1.387	1233.404	10.803	1003.5	
17/05/2022 15:00	16146000	1.388	1233.3	10.803	1004.055	
17/05/2022 16:00	16149600	1.382	1233.902	10.803	1003.171	
17/05/2022 17:00	16153200	1.389	1233.163	10.803	1003.12	
17/05/2022 18:00	16156800	1.39	1233.089	10.749	1002.709	
17/05/2022 19:00	16160400	1.391	1232.976	10.803	1002.52	
17/05/2022 20:00	16164000	1.391	1232.94	10.803	1001.71	
17/05/2022 21:00	16167600	1.382	1233.819	10.749	1001.472	
17/05/2022 22:00	16171200	1.39	1233.122	10.749	1001.776	
17/05/2022 23:00	16174800	1.391	1232.956	10.749	1002.054	
18/05/2022 00:00	16178400	1.388	1233.252	10.749	1002.659	
18/05/2022 01:00	16182000	1.395	1232.614	10.749	1003.804	
18/05/2022 02:00	16185600	1.39	1233.103	10.749	1004.33	
18/05/2022 03:00	16189200	1.389	1233.155	10.749	1004.897	
18/05/2022 04:00	16192800	1.395	1232.557	10.803	1005.134	
18/05/2022 05:00	16196400	1.393	1232.75	10.749	1005.641	
18/05/2022 06:00	16200000	1.388	1233.236	10.749	1005.718	
18/05/2022 07:00	16203600	1.392	1232.897	10.749	1007.071	
18/05/2022 08:00	16207200	1.398	1232.267	10.803	1006.947	
18/05/2022 09:00	16210800	1.393	1232.768	10.749	1006.976	
18/05/2022 10:00	16214400	1.402	1231.92	10.749	1006.02	
18/05/2022 11:00	16218000	1.401	1231.974	10.803	1005.775	
18/05/2022 12:00	16221600	1.401	1231.99	10.803	1004.97	
18/05/2022 13:00	16225200	1.405	1231.64	10.749	1004.496	

WTP-BH002						
Date and Time	Elapsed Time (Seconds)	Corrected Level Depth To Water (mbgl)	Corrected Pressure (mBar)	Temperature (C)	Barometric Pressure (mBar)	Manual Dip Reading (mbgl)
18/05/2022 14:00	16228800	1.398	1232.318	10.803	1003.741	
18/05/2022 15:00	16232400	1.394	1232.64	10.749	1002.709	
18/05/2022 16:00	16236000	1.4	1232.062	10.749	1002.046	
18/05/2022 17:00	16239600	1.392	1232.898	10.749	1000.818	
18/05/2022 18:00	16243200	1.391	1232.941	10.749	1001.224	
18/05/2022 19:00	16246800	1.395	1232.605	10.803	1001.651	
18/05/2022 20:00	16250400	1.391	1232.96	10.749	1001.487	
18/05/2022 21:00	16254000	1.395	1232.572	10.803	1002.585	
18/05/2022 22:00	16257600	1.397	1232.377	10.749	1004.324	
18/05/2022 23:00	16261200	1.398	1232.297	10.749	1006.375	
19/05/2022 00:00	16264800	1.395	1232.601	10.803	1006.613	
19/05/2022 01:00	16268400	1.39	1233.089	10.749	1006.992	
19/05/2022 02:00	16272000	1.393	1232.743	10.749	1006.718	
19/05/2022 03:00	16275600	1.394	1232.647	10.803	1007.637	
19/05/2022 04:00	16279200	1.403	1231.826	10.803	1008.234	
19/05/2022 05:00	16282800	1.41	1231.131	10.803	1009.153	
19/05/2022 06:00	16286400	1.405	1231.618	10.749	1009.252	
19/05/2022 07:00	16290000	1.402	1231.879	10.803	1009.025	
19/05/2022 08:00	16293600	1.401	1232.018	10.803	1009.394	
19/05/2022 09:00	16297200	1.409	1231.18	10.803	1009.894	
19/05/2022 10:00	16300800	1.399	1232.146	10.749	1009.57	
19/05/2022 11:00	16304400	1.404	1231.715	10.749	1009.831	
19/05/2022 12:00	16308000	1.401	1232.018	10.749	1009.866	
19/05/2022 13:00	16311600	1.4	1232.113	10.803	1009.693	
19/05/2022 14:00	16315200	1.401	1232.001	10.803	1009.862	
19/05/2022 15:00	16318800	1.408	1231.306	10.749	1010.072	
19/05/2022 16:00	16322400	1.406	1231.515	10.803	1009.897	
19/05/2022 17:00	16326000	1.408	1231.264	10.749	1010.225	
19/05/2022 18:00	16329600	1.408	1231.353	10.803	1009.89	
19/05/2022 19:00	16333200	1.402	1231.918	10.803	1010.001	
19/05/2022 20:00	16336800	1.399	1232.181	10.803	1010.019	
19/05/2022 21:00	16340400	1.403	1231.784	10.749	1009.874	
19/05/2022 22:00	16344000	1.408	1231.262	10.803	1010.488	
19/05/2022 23:00	16347600	1.406	1231.52	10.749	1009.576	
20/05/2022 00:00	16351200	1.407	1231.392	10.803	1009.512	
20/05/2022 01:00	16354800	1.403	1231.808	10.803	1009.265	
20/05/2022 02:00	16358400	1.407	1231.455	10.803	1009.167	
20/05/2022 03:00	16362000	1.398	1232.241	10.749	1007.84	
20/05/2022 04:00	16365600	1.404	1231.734	10.749	1007.502	
20/05/2022 05:00	16369200	1.404	1231.66	10.803	1007.272	
20/05/2022 06:00	16372800	1.41	1231.126	10.803	1006.847	
20/05/2022 07:00	16376400	1.404	1231.675	10.803	1006.637	
20/05/2022 08:00	16380000	1.415	1230.62	10.749	1006.868	
20/05/2022 09:00	16383600	1.413	1230.821	10.803	1006.984	
20/05/2022 10:00	16387200	1.41	1231.16	10.803	1006.306	
20/05/2022 11:00	16390800	1.418	1230.324	10.803	1007.03	

WTP-BH002						
Date and Time	**Elapsed Time (Seconds)**	**Corrected Level Depth To Water (mbgl)**	**Corrected Pressure (mBar)**	**Temperature (C)**	**Barometric Pressure (mBar)**	**Manual Dip Reading (mbgl)**
20/05/2022 12:00	16394400	1.421	1229.992	10.803	1007.699	
20/05/2022 13:00	16398000	1.418	1230.286	10.749	1007.879	
20/05/2022 14:00	16401600	1.424	1229.701	10.803	1008.385	1.38

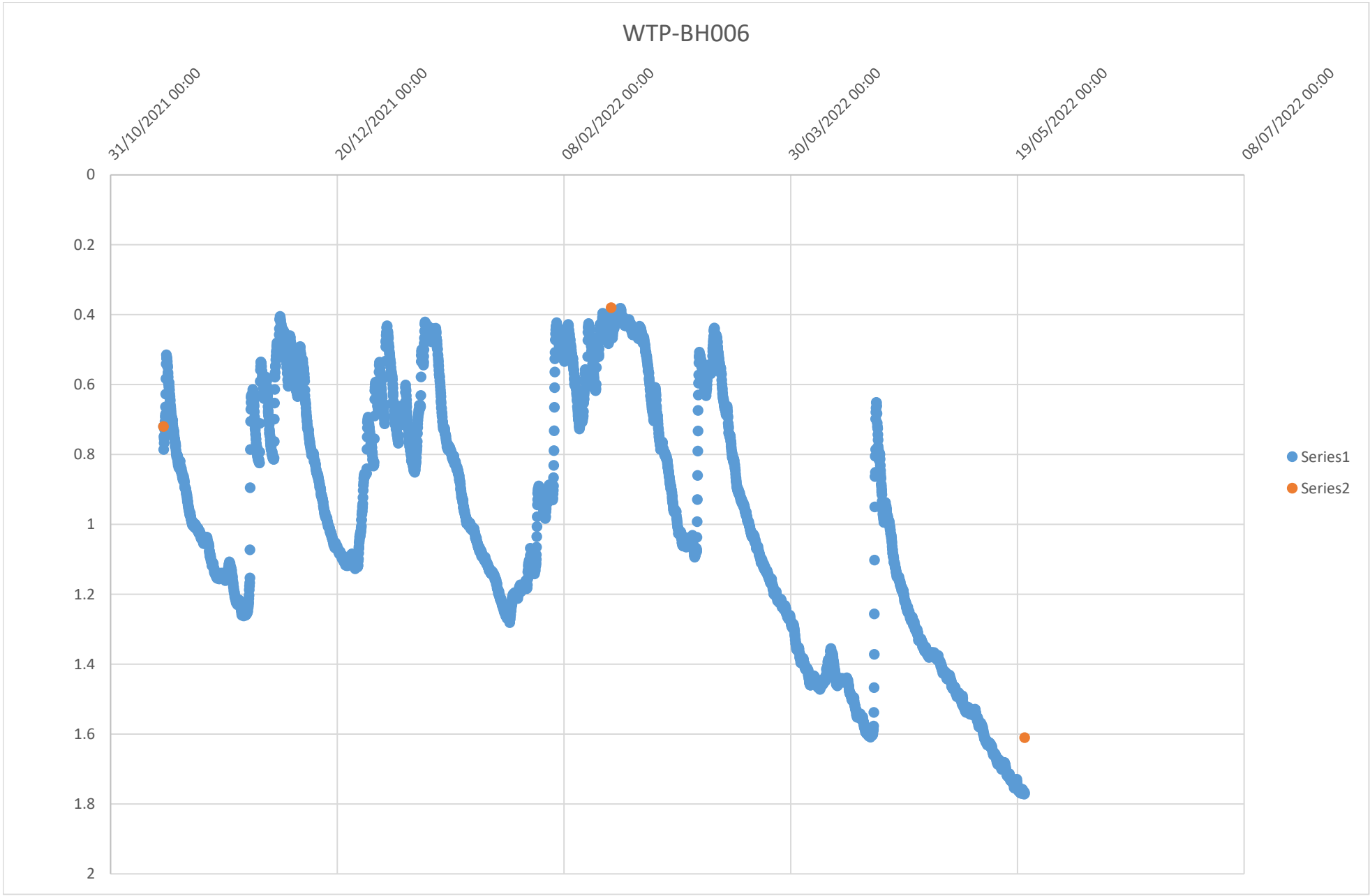
WTP-BH006
31/10/2021 00:00
20/12/2021 00:00
08/02/2022 00:00
30/03/2022 00:00
19/05/2022 00:00
08/07/2022 00:00
0
0.2
0.4
0.6
0.8
1
1.2
1.4
1.6
1.8
2
Series1
Series2

WTP-BH006						
Date and Time	Elapsed Time (Seconds)	Corrected Level Depth To Water (mbgl)	Corrected Pressure (mBar)	Temperature (C)	Barometric Pressure (mBar)	Manual Dip Reading (mbgl)
11/11/2021 16:00	0	0.72	617.577	12.449	1001.293	0.72
11/11/2021 17:00	3600	0.786	611.081	12.126	1003.133	
11/11/2021 18:00	7200	0.749	614.738	12.072	997.427	
11/11/2021 19:00	10800	0.755	614.195	12.072	996.987	
11/11/2021 20:00	14400	0.767	612.947	12.072	997.426	
11/11/2021 21:00	18000	0.747	614.917	12.072	995.745	
11/11/2021 22:00	21600	0.728	616.828	12.072	995.858	
11/11/2021 23:00	25200	0.721	617.453	12.072	995.695	
12/11/2021 00:00	28800	0.705	619.023	12.072	994.705	
12/11/2021 01:00	32400	0.692	620.29	12.072	994.016	
12/11/2021 02:00	36000	0.685	620.997	12.018	993.69	
12/11/2021 03:00	39600	0.664	623.016	12.072	993.315	
12/11/2021 04:00	43200	0.627	626.64	12.072	993.453	
12/11/2021 05:00	46800	0.583	630.974	12.018	993.378	
12/11/2021 06:00	50400	0.541	635.093	12.072	992.814	
12/11/2021 07:00	54000	0.515	637.656	12.018	993.065	
12/11/2021 08:00	57600	0.524	636.738	12.072	996.208	
12/11/2021 09:00	61200	0.525	636.647	12.072	997.688	
12/11/2021 10:00	64800	0.521	637.117	12.018	998.006	
12/11/2021 11:00	68400	0.527	636.489	12.018	999.503	
12/11/2021 12:00	72000	0.534	635.81	12.072	1000.205	
12/11/2021 13:00	75600	0.544	634.829	12.018	1001.336	
12/11/2021 14:00	79200	0.55	634.235	12.018	1001.988	
12/11/2021 15:00	82800	0.565	632.809	12.072	1003.091	
12/11/2021 16:00	86400	0.57	632.3	12.018	1004.04	
12/11/2021 17:00	90000	0.579	631.435	12.018	1004.73	
12/11/2021 18:00	93600	0.595	629.871	12.018	1006.005	
12/11/2021 19:00	97200	0.599	629.433	12.018	1006.558	
12/11/2021 20:00	100800	0.607	628.626	12.018	1007.714	
12/11/2021 21:00	104400	0.594	629.958	11.964	1008.096	
12/11/2021 22:00	108000	0.595	629.804	12.018	1008.91	
12/11/2021 23:00	111600	0.607	628.602	11.964	1009.626	
13/11/2021 00:00	115200	0.615	627.863	12.018	1010.446	
13/11/2021 01:00	118800	0.627	626.678	12.018	1010.647	
13/11/2021 02:00	122400	0.634	626.04	12.018	1010.647	
13/11/2021 03:00	126000	0.643	625.118	12.018	1011.048	
13/11/2021 04:00	129600	0.647	624.705	12.018	1011.171	
13/11/2021 05:00	133200	0.658	623.629	12.018	1012.073	
13/11/2021 06:00	136800	0.663	623.191	11.964	1012.256	
13/11/2021 07:00	140400	0.67	622.52	11.964	1012.347	
13/11/2021 08:00	144000	0.678	621.679	11.964	1012.898	
13/11/2021 09:00	147600	0.686	620.914	11.964	1013.605	
13/11/2021 10:00	151200	0.693	620.232	11.964	1013.708	
13/11/2021 11:00	154800	0.692	620.349	12.018	1014.079	
13/11/2021 12:00	158400	0.694	620.098	12.018	1014.272	

WTP-BH006						
Date and Time	Elapsed Time (Seconds)	Corrected Level Depth To Water (mbgl)	Corrected Pressure (mBar)	Temperature (C)	Barometric Pressure (mBar)	Manual Dip Reading (mbgl)
13/11/2021 13:00	162000	0.7	619.526	12.018	1014.496	
13/11/2021 14:00	165600	0.705	619.002	11.964	1014.417	
13/11/2021 15:00	169200	0.7	619.54	11.964	1014.458	
13/11/2021 16:00	172800	0.702	619.306	12.018	1014.369	
13/11/2021 17:00	176400	0.712	618.386	11.964	1014.801	
13/11/2021 18:00	180000	0.72	617.609	12.018	1015.371	
13/11/2021 19:00	183600	0.726	617.023	11.964	1015.701	
13/11/2021 20:00	187200	0.728	616.767	12.018	1016.039	
13/11/2021 21:00	190800	0.73	616.552	11.964	1016.056	
13/11/2021 22:00	194400	0.737	615.941	11.91	1016.411	
13/11/2021 23:00	198000	0.734	616.165	11.964	1016.443	
14/11/2021 00:00	201600	0.744	615.262	11.964	1016.593	
14/11/2021 01:00	205200	0.747	614.964	12.018	1016.104	
14/11/2021 02:00	208800	0.754	614.286	12.018	1016.145	
14/11/2021 03:00	212400	0.755	614.145	12.018	1016.866	
14/11/2021 04:00	216000	0.762	613.498	11.964	1016.851	
14/11/2021 05:00	219600	0.764	613.291	11.91	1016.919	
14/11/2021 06:00	223200	0.777	611.98	11.964	1017.501	
14/11/2021 07:00	226800	0.77	612.704	11.964	1017.24	
14/11/2021 08:00	230400	0.77	612.675	11.91	1017.882	
14/11/2021 09:00	234000	0.776	612.104	11.964	1018.014	
14/11/2021 10:00	237600	0.788	610.937	12.018	1018.799	
14/11/2021 11:00	241200	0.795	610.239	11.964	1018.953	
14/11/2021 12:00	244800	0.8	609.709	11.964	1019.135	
14/11/2021 13:00	248400	0.801	609.607	11.964	1019.005	
14/11/2021 14:00	252000	0.807	609.049	11.964	1019.1	
14/11/2021 15:00	255600	0.802	609.579	12.018	1018.652	
14/11/2021 16:00	259200	0.803	609.467	11.91	1018.254	
14/11/2021 17:00	262800	0.803	609.489	11.964	1018.487	
14/11/2021 18:00	266400	0.803	609.426	12.018	1018.169	
14/11/2021 19:00	270000	0.814	608.323	11.964	1019.189	
14/11/2021 20:00	273600	0.819	607.86	11.964	1019.189	
14/11/2021 21:00	277200	0.825	607.246	11.964	1019.05	
14/11/2021 22:00	280800	0.831	606.702	11.91	1019.107	
14/11/2021 23:00	284400	0.827	607.09	11.964	1018.917	
15/11/2021 00:00	288000	0.831	606.714	11.964	1019.409	
15/11/2021 01:00	291600	0.838	606.011	11.91	1020.493	
15/11/2021 02:00	295200	0.832	606.56	11.91	1020.292	
15/11/2021 03:00	298800	0.83	606.797	11.91	1020.113	
15/11/2021 04:00	302400	0.822	607.588	11.91	1020.711	
15/11/2021 05:00	306000	0.818	608.011	11.964	1020.833	
15/11/2021 06:00	309600	0.819	607.909	11.964	1021.109	
15/11/2021 07:00	313200	0.819	607.919	11.91	1021.827	
15/11/2021 08:00	316800	0.819	607.859	11.964	1021.911	
15/11/2021 09:00	320400	0.831	606.668	11.964	1022.755	

WTP-BH006						
Date and Time	Elapsed Time (Seconds)	Corrected Level Depth To Water (mbgl)	Corrected Pressure (mBar)	Temperature (C)	Barometric Pressure (mBar)	Manual Dip Reading (mbgl)
15/11/2021 10:00	324000	0.834	606.417	11.91	1023.214	
15/11/2021 11:00	327600	0.841	605.716	11.964	1023.65	
15/11/2021 12:00	331200	0.848	605.067	11.91	1023.406	
15/11/2021 13:00	334800	0.839	605.93	11.964	1022.972	
15/11/2021 14:00	338400	0.841	605.767	11.964	1022.556	
15/11/2021 15:00	342000	0.847	605.086	11.91	1022.229	
15/11/2021 16:00	345600	0.852	604.635	11.91	1022.332	
15/11/2021 17:00	349200	0.855	604.322	11.964	1022.09	
15/11/2021 18:00	352800	0.85	604.83	11.964	1021.582	
15/11/2021 19:00	356400	0.858	604.105	11.964	1021.844	
15/11/2021 20:00	360000	0.865	603.361	11.964	1021.836	
15/11/2021 21:00	363600	0.864	603.441	11.91	1021.442	
15/11/2021 22:00	367200	0.869	603.02	11.91	1021.342	
15/11/2021 23:00	370800	0.867	603.168	11.964	1020.581	
16/11/2021 00:00	374400	0.874	602.501	11.91	1020.356	
16/11/2021 01:00	378000	0.861	603.786	11.91	1019.303	
16/11/2021 02:00	381600	0.865	603.42	11.964	1018.709	
16/11/2021 03:00	385200	0.876	602.263	11.91	1017.932	
16/11/2021 04:00	388800	0.874	602.444	11.91	1017.519	
16/11/2021 05:00	392400	0.871	602.799	11.964	1016.782	
16/11/2021 06:00	396000	0.876	602.252	11.964	1016.173	
16/11/2021 07:00	399600	0.879	601.958	11.91	1015.459	
16/11/2021 08:00	403200	0.891	600.825	11.964	1015.286	
16/11/2021 09:00	406800	0.896	600.38	11.91	1015.534	
16/11/2021 10:00	410400	0.895	600.383	11.91	1015.24	
16/11/2021 11:00	414000	0.896	600.362	11.964	1014.591	
16/11/2021 12:00	417600	0.895	600.421	11.964	1013.491	
16/11/2021 13:00	421200	0.899	600.001	11.964	1013.216	
16/11/2021 14:00	424800	0.898	600.161	11.964	1012.651	
16/11/2021 15:00	428400	0.905	599.469	11.91	1012.453	
16/11/2021 16:00	432000	0.907	599.252	11.91	1012.785	
16/11/2021 17:00	435600	0.912	598.799	11.964	1014.129	
16/11/2021 18:00	439200	0.913	598.688	11.964	1014.703	
16/11/2021 19:00	442800	0.919	598.107	11.91	1015.376	
16/11/2021 20:00	446400	0.916	598.376	11.964	1015.189	
16/11/2021 21:00	450000	0.927	597.311	11.964	1016.08	
16/11/2021 22:00	453600	0.925	597.471	11.964	1016.614	
16/11/2021 23:00	457200	0.934	596.585	11.964	1017.153	
17/11/2021 00:00	460800	0.936	596.452	11.964	1017.344	
17/11/2021 01:00	464400	0.934	596.596	11.964	1017.316	
17/11/2021 02:00	468000	0.944	595.674	11.91	1017.867	
17/11/2021 03:00	471600	0.947	595.307	11.91	1018.118	
17/11/2021 04:00	475200	0.951	594.93	11.91	1018.321	
17/11/2021 05:00	478800	0.954	594.622	11.964	1019.29	
17/11/2021 06:00	482400	0.955	594.556	11.91	1019.159	

WTP-BH006						
Date and Time	Elapsed Time (Seconds)	Corrected Level Depth To Water (mbgl)	Corrected Pressure (mBar)	Temperature (C)	Barometric Pressure (mBar)	Manual Dip Reading (mbgl)
17/11/2021 07:00	486000	0.958	594.239	11.91	1019.244	
17/11/2021 08:00	489600	0.962	593.852	11.964	1019.944	
17/11/2021 09:00	493200	0.965	593.591	11.964	1020.147	
17/11/2021 10:00	496800	0.968	593.251	11.91	1020.579	
17/11/2021 11:00	500400	0.97	593.088	11.91	1020.627	
17/11/2021 12:00	504000	0.973	592.805	11.964	1020.412	
17/11/2021 13:00	507600	0.975	592.604	11.964	1020.325	
17/11/2021 14:00	511200	0.967	593.347	11.91	1019.731	
17/11/2021 15:00	514800	0.976	592.521	11.964	1019.539	
17/11/2021 16:00	518400	0.977	592.356	11.91	1020.201	
17/11/2021 17:00	522000	0.984	591.758	11.91	1019.874	
17/11/2021 18:00	525600	0.985	591.595	11.964	1020.639	
17/11/2021 19:00	529200	0.986	591.543	11.91	1020.899	
17/11/2021 20:00	532800	0.988	591.36	11.964	1020.758	
17/11/2021 21:00	536400	0.992	590.884	11.964	1021.119	
17/11/2021 22:00	540000	0.995	590.615	11.964	1021.561	
17/11/2021 23:00	543600	0.991	591.06	11.964	1021.232	
18/11/2021 00:00	547200	0.995	590.669	11.91	1020.789	
18/11/2021 01:00	550800	1.001	590.026	11.964	1021.399	
18/11/2021 02:00	554400	0.999	590.208	11.91	1021.367	
18/11/2021 03:00	558000	0.999	590.266	11.91	1021.366	
18/11/2021 04:00	561600	1.004	589.774	11.964	1021.245	
18/11/2021 05:00	565200	1.001	590.036	11.91	1021.075	
18/11/2021 06:00	568800	1.003	589.812	11.91	1021.357	
18/11/2021 07:00	572400	1.005	589.618	11.91	1022.13	
18/11/2021 08:00	576000	1.004	589.731	11.964	1022.792	
18/11/2021 09:00	579600	1.004	589.776	11.91	1022.955	
18/11/2021 10:00	583200	1	590.138	11.91	1022.651	
18/11/2021 11:00	586800	1.008	589.35	11.91	1023.671	
18/11/2021 12:00	590400	0.997	590.455	11.91	1023.202	
18/11/2021 13:00	594000	1.002	589.923	11.964	1023.583	
18/11/2021 14:00	597600	1.004	589.757	11.91	1023.495	
18/11/2021 15:00	601200	1.001	590.063	11.91	1023.247	
18/11/2021 16:00	604800	1.002	589.989	11.964	1023.112	
18/11/2021 17:00	608400	1.004	589.754	11.91	1023.093	
18/11/2021 18:00	612000	1.001	590.027	11.91	1023.34	
18/11/2021 19:00	615600	1.008	589.345	11.91	1024.022	
18/11/2021 20:00	619200	1.005	589.68	11.91	1023.687	
18/11/2021 21:00	622800	1.009	589.304	11.91	1024.179	
18/11/2021 22:00	626400	1.012	588.942	11.91	1024.309	
18/11/2021 23:00	630000	1.012	588.966	11.964	1023.847	
19/11/2021 00:00	633600	1.014	588.822	11.964	1023.817	
19/11/2021 01:00	637200	1.016	588.594	11.91	1024.137	
19/11/2021 02:00	640800	1.013	588.87	11.964	1023.364	
19/11/2021 03:00	644400	1.011	589.04	11.91	1023.344	

WTP-BH006						
Date and Time	Elapsed Time (Seconds)	Corrected Level Depth To Water (mbgl)	Corrected Pressure (mBar)	Temperature (C)	Barometric Pressure (mBar)	Manual Dip Reading (mbgl)
19/11/2021 04:00	648000	1.016	588.575	11.964	1023.716	
19/11/2021 05:00	651600	1.012	588.977	11.91	1023.175	
19/11/2021 06:00	655200	1.011	589.047	11.91	1023.105	
19/11/2021 07:00	658800	1.014	588.819	11.91	1023.507	
19/11/2021 08:00	662400	1.013	588.836	11.964	1023.629	
19/11/2021 09:00	666000	1.023	587.852	11.91	1024.301	
19/11/2021 10:00	669600	1.023	587.895	11.91	1024.258	
19/11/2021 11:00	673200	1.02	588.164	11.91	1024.104	
19/11/2021 12:00	676800	1.026	587.603	11.964	1024.227	
19/11/2021 13:00	680400	1.021	588.074	11.91	1023.674	
19/11/2021 14:00	684000	1.02	588.214	11.91	1023.302	
19/11/2021 15:00	687600	1.02	588.225	11.91	1022.656	
19/11/2021 16:00	691200	1.025	587.667	11.91	1023.214	
19/11/2021 17:00	694800	1.026	587.561	11.91	1022.857	
19/11/2021 18:00	698400	1.028	587.368	11.91	1022.992	
19/11/2021 19:00	702000	1.03	587.24	11.91	1022.946	
19/11/2021 20:00	705600	1.035	586.677	11.91	1023.22	
19/11/2021 21:00	709200	1.028	587.398	11.91	1023.02	
19/11/2021 22:00	712800	1.032	587.054	11.91	1022.727	
19/11/2021 23:00	716400	1.038	586.465	11.91	1022.565	
20/11/2021 00:00	720000	1.041	586.156	11.91	1022.932	
20/11/2021 01:00	723600	1.039	586.293	11.91	1022.563	
20/11/2021 02:00	727200	1.042	586.03	11.91	1021.844	
20/11/2021 03:00	730800	1.038	586.465	11.91	1021.35	
20/11/2021 04:00	734400	1.04	586.216	11.91	1020.731	
20/11/2021 05:00	738000	1.044	585.879	11.91	1021.242	
20/11/2021 06:00	741600	1.044	585.8	11.91	1020.974	
20/11/2021 07:00	745200	1.04	586.178	11.91	1020.423	
20/11/2021 08:00	748800	1.041	586.096	11.91	1020.389	
20/11/2021 09:00	752400	1.044	585.833	11.91	1020.364	
20/11/2021 10:00	756000	1.045	585.713	11.91	1020.194	
20/11/2021 11:00	759600	1.05	585.266	11.91	1019.947	
20/11/2021 12:00	763200	1.055	584.75	11.91	1020	
20/11/2021 13:00	766800	1.053	584.958	11.91	1019.446	
20/11/2021 14:00	770400	1.047	585.544	11.91	1018.166	
20/11/2021 15:00	774000	1.048	585.461	11.91	1018.365	
20/11/2021 16:00	777600	1.055	584.709	11.964	1019.14	
20/11/2021 17:00	781200	1.051	585.117	11.91	1019.345	
20/11/2021 18:00	784800	1.045	585.765	11.91	1019.39	
20/11/2021 19:00	788400	1.048	585.442	11.91	1020.06	
20/11/2021 20:00	792000	1.042	586.036	11.91	1020.161	
20/11/2021 21:00	795600	1.037	586.482	11.91	1020.465	
20/11/2021 22:00	799200	1.038	586.391	11.91	1021.193	
20/11/2021 23:00	802800	1.036	586.647	11.91	1021.052	
21/11/2021 00:00	806400	1.038	586.436	11.91	1021.495	

WTP-BH006						
Date and Time	Elapsed Time (Seconds)	Corrected Level Depth To Water (mbgl)	Corrected Pressure (mBar)	Temperature (C)	Barometric Pressure (mBar)	Manual Dip Reading (mbgl)
21/11/2021 01:00	810000	1.036	586.629	11.91	1021.649	
21/11/2021 02:00	813600	1.036	586.655	11.91	1021.854	
21/11/2021 03:00	817200	1.043	585.885	11.91	1022.797	
21/11/2021 04:00	820800	1.038	586.429	11.91	1022.369	
21/11/2021 05:00	824400	1.044	585.82	11.91	1022.516	
21/11/2021 06:00	828000	1.037	586.485	11.91	1021.735	
21/11/2021 07:00	831600	1.041	586.094	11.91	1022.357	
21/11/2021 08:00	835200	1.047	585.578	11.91	1022.758	
21/11/2021 09:00	838800	1.046	585.596	11.91	1023.376	
21/11/2021 10:00	842400	1.051	585.185	11.91	1023.613	
21/11/2021 11:00	846000	1.054	584.851	11.91	1024.237	
21/11/2021 12:00	849600	1.056	584.708	11.91	1024.437	
21/11/2021 13:00	853200	1.059	584.362	11.91	1024.262	
21/11/2021 14:00	856800	1.057	584.587	11.91	1024.211	
21/11/2021 15:00	860400	1.055	584.754	11.91	1024.218	
21/11/2021 16:00	864000	1.059	584.405	11.91	1024.336	
21/11/2021 17:00	867600	1.063	583.977	11.91	1025.11	
21/11/2021 18:00	871200	1.076	582.746	11.91	1026.225	
21/11/2021 19:00	874800	1.076	582.661	11.91	1026.889	
21/11/2021 20:00	878400	1.081	582.161	11.91	1027.157	
21/11/2021 21:00	882000	1.084	581.878	11.91	1027.729	
21/11/2021 22:00	885600	1.091	581.273	11.91	1028.393	
21/11/2021 23:00	889200	1.093	581.057	11.91	1029.014	
22/11/2021 00:00	892800	1.087	581.621	11.856	1028.6	
22/11/2021 01:00	896400	1.094	580.934	11.91	1029.194	
22/11/2021 02:00	900000	1.093	581.038	11.91	1029.09	
22/11/2021 03:00	903600	1.1	580.345	11.91	1029.841	
22/11/2021 04:00	907200	1.105	579.879	11.91	1030.192	
22/11/2021 05:00	910800	1.106	579.797	11.91	1030.042	
22/11/2021 06:00	914400	1.107	579.643	11.91	1030.543	
22/11/2021 07:00	918000	1.108	579.566	11.91	1031.199	
22/11/2021 08:00	921600	1.117	578.724	11.91	1032.156	
22/11/2021 09:00	925200	1.118	578.601	11.91	1032.048	
22/11/2021 10:00	928800	1.114	579.001	11.91	1031.879	
22/11/2021 11:00	932400	1.108	579.609	11.91	1031.734	
22/11/2021 12:00	936000	1.115	578.834	11.91	1032.046	
22/11/2021 13:00	939600	1.113	579.087	11.91	1031.735	
22/11/2021 14:00	943200	1.117	578.698	11.91	1031.372	
22/11/2021 15:00	946800	1.111	579.265	11.856	1031.245	
22/11/2021 16:00	950400	1.113	579.061	11.91	1031.125	
22/11/2021 17:00	954000	1.122	578.178	11.856	1031.754	
22/11/2021 18:00	957600	1.127	577.67	11.91	1032.343	
22/11/2021 19:00	961200	1.126	577.825	11.91	1032.362	
22/11/2021 20:00	964800	1.127	577.743	11.91	1032.501	
22/11/2021 21:00	968400	1.138	576.608	11.91	1033	

WTP-BH006						
Date and Time	Elapsed Time (Seconds)	Corrected Level Depth To Water (mbgl)	Corrected Pressure (mBar)	Temperature (C)	Barometric Pressure (mBar)	Manual Dip Reading (mbgl)
22/11/2021 22:00	972000	1.135	576.881	11.91	1032.9	
22/11/2021 23:00	975600	1.139	576.527	11.91	1033.255	
23/11/2021 00:00	979200	1.138	576.62	11.91	1033.508	
23/11/2021 01:00	982800	1.14	576.43	11.91	1033.409	
23/11/2021 02:00	986400	1.137	576.764	11.91	1032.959	
23/11/2021 03:00	990000	1.144	576.043	11.91	1033.16	
23/11/2021 04:00	993600	1.141	576.378	11.91	1033.114	
23/11/2021 05:00	997200	1.147	575.728	11.91	1033.07	
23/11/2021 06:00	1000800	1.142	576.199	11.91	1032.599	
23/11/2021 07:00	1004400	1.145	575.895	11.91	1032.499	
23/11/2021 08:00	1008000	1.141	576.349	11.91	1032.103	
23/11/2021 09:00	1011600	1.148	575.673	11.91	1032.662	
23/11/2021 10:00	1015200	1.151	575.38	11.91	1032.84	
23/11/2021 11:00	1018800	1.153	575.167	11.91	1032.648	
23/11/2021 12:00	1022400	1.154	575.104	11.91	1032.364	
23/11/2021 13:00	1026000	1.153	575.201	11.856	1031.319	
23/11/2021 14:00	1029600	1.151	575.379	11.856	1030.967	
23/11/2021 15:00	1033200	1.145	575.967	11.91	1029.94	
23/11/2021 16:00	1036800	1.148	575.613	11.91	1030.063	
23/11/2021 17:00	1040400	1.15	575.473	11.91	1029.798	
23/11/2021 18:00	1044000	1.148	575.652	11.91	1029.503	
23/11/2021 19:00	1047600	1.154	575.073	11.91	1029.736	
23/11/2021 20:00	1051200	1.156	574.847	11.91	1029.499	
23/11/2021 21:00	1054800	1.155	574.941	11.856	1029.208	
23/11/2021 22:00	1058400	1.153	575.177	11.91	1028.359	
23/11/2021 23:00	1062000	1.156	574.887	11.91	1028.129	
24/11/2021 00:00	1065600	1.151	575.347	11.91	1026.975	
24/11/2021 01:00	1069200	1.156	574.893	11.91	1026.447	
24/11/2021 02:00	1072800	1.145	575.949	11.91	1025.39	
24/11/2021 03:00	1076400	1.153	575.135	11.91	1024.933	
24/11/2021 04:00	1080000	1.147	575.753	11.91	1023.679	
24/11/2021 05:00	1083600	1.148	575.666	11.91	1022.784	
24/11/2021 06:00	1087200	1.141	576.297	11.91	1021.344	
24/11/2021 07:00	1090800	1.148	575.631	11.856	1021.005	
24/11/2021 08:00	1094400	1.146	575.882	11.91	1019.967	
24/11/2021 09:00	1098000	1.146	575.852	11.91	1019.362	
24/11/2021 10:00	1101600	1.139	576.532	11.856	1018.716	
24/11/2021 11:00	1105200	1.147	575.742	11.91	1018.952	
24/11/2021 12:00	1108800	1.149	575.567	11.91	1018.376	
24/11/2021 13:00	1112400	1.143	576.12	11.91	1017.303	
24/11/2021 14:00	1116000	1.143	576.177	11.91	1016.61	
24/11/2021 15:00	1119600	1.148	575.643	11.91	1016.393	
24/11/2021 16:00	1123200	1.143	576.106	11.91	1016.508	
24/11/2021 17:00	1126800	1.141	576.352	11.91	1016.839	
24/11/2021 18:00	1130400	1.152	575.246	11.856	1017.46	

WTP-BH006						
Date and Time	Elapsed Time (Seconds)	Corrected Level Depth To Water (mbgl)	Corrected Pressure (mBar)	Temperature (C)	Barometric Pressure (mBar)	Manual Dip Reading (mbgl)
24/11/2021 19:00	1134000	1.15	575.476	11.91	1017.889	
24/11/2021 20:00	1137600	1.149	575.586	11.91	1018.357	
24/11/2021 21:00	1141200	1.151	575.304	11.91	1019.39	
24/11/2021 22:00	1144800	1.154	575.04	11.91	1019.596	
24/11/2021 23:00	1148400	1.154	575.057	11.91	1020.156	
25/11/2021 00:00	1152000	1.153	575.153	11.91	1020.928	
25/11/2021 01:00	1155600	1.15	575.411	11.91	1021.305	
25/11/2021 02:00	1159200	1.153	575.178	11.91	1021.827	
25/11/2021 03:00	1162800	1.15	575.429	11.91	1021.691	
25/11/2021 04:00	1166400	1.156	574.818	11.91	1022.303	
25/11/2021 05:00	1170000	1.153	575.169	11.91	1022.241	
25/11/2021 06:00	1173600	1.157	574.773	11.91	1022.983	
25/11/2021 07:00	1177200	1.156	574.83	11.91	1022.927	
25/11/2021 08:00	1180800	1.161	574.391	11.91	1023.481	
25/11/2021 09:00	1184400	1.159	574.559	11.91	1023.833	
25/11/2021 10:00	1188000	1.154	575.101	11.91	1023.291	
25/11/2021 11:00	1191600	1.158	574.682	11.91	1023.768	
25/11/2021 12:00	1195200	1.152	575.207	11.91	1022.839	
25/11/2021 13:00	1198800	1.149	575.55	11.91	1021.975	
25/11/2021 14:00	1202400	1.146	575.824	11.91	1021.528	
25/11/2021 15:00	1206000	1.149	575.535	11.856	1020.868	
25/11/2021 16:00	1209600	1.146	575.817	11.91	1020.032	
25/11/2021 17:00	1213200	1.141	576.316	11.91	1018.724	
25/11/2021 18:00	1216800	1.14	576.468	11.91	1017.764	
25/11/2021 19:00	1220400	1.145	575.97	11.856	1017.545	
25/11/2021 20:00	1224000	1.141	576.334	11.91	1015.992	
25/11/2021 21:00	1227600	1.14	576.474	11.856	1014.615	
25/11/2021 22:00	1231200	1.13	577.367	11.856	1012.739	
25/11/2021 23:00	1234800	1.127	577.658	11.91	1011.143	
26/11/2021 00:00	1238400	1.123	578.068	11.91	1009.636	
26/11/2021 01:00	1242000	1.121	578.312	11.91	1008.294	
26/11/2021 02:00	1245600	1.114	579.014	11.91	1006.033	
26/11/2021 03:00	1249200	1.113	579.121	11.91	1005.06	
26/11/2021 04:00	1252800	1.112	579.193	11.91	1003.487	
26/11/2021 05:00	1256400	1.107	579.707	11.856	1001.853	
26/11/2021 06:00	1260000	1.11	579.408	11.91	1001.425	
26/11/2021 07:00	1263600	1.114	578.999	11.856	1001.118	
26/11/2021 08:00	1267200	1.112	579.183	11.856	1001.049	
26/11/2021 09:00	1270800	1.12	578.352	11.91	1001.326	
26/11/2021 10:00	1274400	1.121	578.262	11.91	1001.012	
26/11/2021 11:00	1278000	1.121	578.269	11.91	1000.832	
26/11/2021 12:00	1281600	1.121	578.271	11.91	1000.137	
26/11/2021 13:00	1285200	1.127	577.677	11.91	1000.616	
26/11/2021 14:00	1288800	1.126	577.845	11.856	1000.309	
26/11/2021 15:00	1292400	1.13	577.395	11.856	999.835	

WTP-BH006						
Date and Time	Elapsed Time (Seconds)	Corrected Level Depth To Water (mbgl)	Corrected Pressure (mBar)	Temperature (C)	Barometric Pressure (mBar)	Manual Dip Reading (mbgl)
26/11/2021 16:00	1296000	1.132	577.215	11.91	999.808	
26/11/2021 17:00	1299600	1.139	576.568	11.856	1001.067	
26/11/2021 18:00	1303200	1.146	575.817	11.91	1001.09	
26/11/2021 19:00	1306800	1.144	575.999	11.91	1001.082	
26/11/2021 20:00	1310400	1.148	575.636	11.91	1002.022	
26/11/2021 21:00	1314000	1.152	575.271	11.856	1002.422	
26/11/2021 22:00	1317600	1.163	574.215	11.91	1003.212	
26/11/2021 23:00	1321200	1.163	574.16	11.856	1004.109	
27/11/2021 00:00	1324800	1.167	573.761	11.91	1004.936	
27/11/2021 01:00	1328400	1.17	573.523	11.91	1005.52	
27/11/2021 02:00	1332000	1.178	572.743	11.856	1006.623	
27/11/2021 03:00	1335600	1.181	572.364	11.91	1007.371	
27/11/2021 04:00	1339200	1.188	571.695	11.856	1008.48	
27/11/2021 05:00	1342800	1.191	571.405	11.91	1009.024	
27/11/2021 06:00	1346400	1.194	571.117	11.91	1009.658	
27/11/2021 07:00	1350000	1.198	570.703	11.91	1010.302	
27/11/2021 08:00	1353600	1.195	571.042	11.91	1010.714	
27/11/2021 09:00	1357200	1.207	569.872	11.91	1011.884	
27/11/2021 10:00	1360800	1.207	569.881	11.91	1012.221	
27/11/2021 11:00	1364400	1.205	570.043	11.856	1012.21	
27/11/2021 12:00	1368000	1.212	569.403	11.91	1012.296	
27/11/2021 13:00	1371600	1.209	569.669	11.91	1012.665	
27/11/2021 14:00	1375200	1.216	569.03	11.91	1012.496	
27/11/2021 15:00	1378800	1.216	568.988	11.91	1012.711	
27/11/2021 16:00	1382400	1.222	568.373	11.91	1012.922	
27/11/2021 17:00	1386000	1.221	568.466	11.91	1013.232	
27/11/2021 18:00	1389600	1.225	568.073	11.91	1013.741	
27/11/2021 19:00	1393200	1.216	569.004	11.91	1012.925	
27/11/2021 20:00	1396800	1.223	568.291	11.91	1013.581	
27/11/2021 21:00	1400400	1.223	568.286	11.91	1013.413	
27/11/2021 22:00	1404000	1.226	567.959	11.856	1013.428	
27/11/2021 23:00	1407600	1.23	567.612	11.91	1012.817	
28/11/2021 00:00	1411200	1.225	568.115	11.91	1012.199	
28/11/2021 01:00	1414800	1.227	567.905	11.91	1011.946	
28/11/2021 02:00	1418400	1.217	568.84	11.91	1010.607	
28/11/2021 03:00	1422000	1.223	568.315	11.856	1010.474	
28/11/2021 04:00	1425600	1.225	568.141	11.91	1009.69	
28/11/2021 05:00	1429200	1.217	568.909	11.856	1008.091	
28/11/2021 06:00	1432800	1.222	568.384	11.91	1008.003	
28/11/2021 07:00	1436400	1.221	568.511	11.856	1007.162	
28/11/2021 08:00	1440000	1.216	568.948	11.856	1006.725	
28/11/2021 09:00	1443600	1.223	568.33	11.856	1006.65	
28/11/2021 10:00	1447200	1.228	567.762	11.91	1007.241	
28/11/2021 11:00	1450800	1.223	568.342	11.91	1006.199	
28/11/2021 12:00	1454400	1.231	567.506	11.91	1006.4	

WTP-BH006						
Date and Time	Elapsed Time (Seconds)	Corrected Level Depth To Water (mbgl)	Corrected Pressure (mBar)	Temperature (C)	Barometric Pressure (mBar)	Manual Dip Reading (mbgl)
28/11/2021 13:00	1458000	1.231	567.563	11.856	1006.148	
28/11/2021 14:00	1461600	1.231	567.537	11.856	1006	
28/11/2021 15:00	1465200	1.235	567.16	11.91	1006.4	
28/11/2021 16:00	1468800	1.231	567.514	11.91	1006.45	
28/11/2021 17:00	1472400	1.236	567.01	11.91	1007.127	
28/11/2021 18:00	1476000	1.238	566.831	11.91	1007.941	
28/11/2021 19:00	1479600	1.242	566.418	11.91	1008.932	
28/11/2021 20:00	1483200	1.246	566.044	11.856	1009.571	
28/11/2021 21:00	1486800	1.25	565.66	11.91	1010.035	
28/11/2021 22:00	1490400	1.256	565.097	11.91	1010.425	
28/11/2021 23:00	1494000	1.26	564.65	11.856	1010.791	
29/11/2021 00:00	1497600	1.256	565.086	11.91	1010.378	
29/11/2021 01:00	1501200	1.257	565.002	11.91	1010.809	
29/11/2021 02:00	1504800	1.25	565.646	11.91	1010.05	
29/11/2021 03:00	1508400	1.254	565.257	11.91	1010.38	
29/11/2021 04:00	1512000	1.25	565.605	11.91	1010.206	
29/11/2021 05:00	1515600	1.257	564.979	11.856	1010.579	
29/11/2021 06:00	1519200	1.257	564.988	11.91	1010.534	
29/11/2021 07:00	1522800	1.252	565.415	11.856	1010.546	
29/11/2021 08:00	1526400	1.252	565.494	11.91	1010.952	
29/11/2021 09:00	1530000	1.262	564.467	11.91	1011.979	
29/11/2021 10:00	1533600	1.257	564.98	11.856	1011.904	
29/11/2021 11:00	1537200	1.254	565.266	11.856	1012.138	
29/11/2021 12:00	1540800	1.256	565.089	11.856	1011.969	
29/11/2021 13:00	1544400	1.255	565.125	11.91	1011.956	
29/11/2021 14:00	1548000	1.245	566.114	11.856	1011.752	
29/11/2021 15:00	1551600	1.246	566.049	11.856	1011.47	
29/11/2021 16:00	1555200	1.249	565.783	11.91	1012.452	
29/11/2021 17:00	1558800	1.253	565.369	11.91	1012.924	
29/11/2021 18:00	1562400	1.255	565.125	11.91	1013.225	
29/11/2021 19:00	1566000	1.26	564.666	11.91	1013.627	
29/11/2021 20:00	1569600	1.259	564.739	11.91	1013.785	
29/11/2021 21:00	1573200	1.252	565.409	11.91	1012.941	
29/11/2021 22:00	1576800	1.252	565.439	11.91	1013.2	
29/11/2021 23:00	1580400	1.256	565.098	11.91	1013.368	
30/11/2021 00:00	1584000	1.254	565.255	11.91	1013.326	
30/11/2021 01:00	1587600	1.256	565.072	11.91	1013.393	
30/11/2021 02:00	1591200	1.253	565.408	11.91	1012.827	
30/11/2021 03:00	1594800	1.252	565.421	11.856	1012.502	
30/11/2021 04:00	1598400	1.25	565.697	11.91	1012.019	
30/11/2021 05:00	1602000	1.25	565.698	11.91	1011.786	
30/11/2021 06:00	1605600	1.248	565.846	11.91	1011.754	
30/11/2021 07:00	1609200	1.237	566.926	11.856	1011.344	
30/11/2021 08:00	1612800	1.239	566.685	11.91	1012.069	
30/11/2021 09:00	1616400	1.233	567.336	11.856	1011.107	

WTP-BH006						
Date and Time	Elapsed Time (Seconds)	Corrected Level Depth To Water (mbgl)	Corrected Pressure (mBar)	Temperature (C)	Barometric Pressure (mBar)	Manual Dip Reading (mbgl)
30/11/2021 10:00	1620000	1.226	567.982	11.91	1010.195	
30/11/2021 11:00	1623600	1.222	568.35	11.856	1009.516	
30/11/2021 12:00	1627200	1.213	569.274	11.91	1008.441	
30/11/2021 13:00	1630800	1.203	570.282	11.91	1006.568	
30/11/2021 14:00	1634400	1.187	571.843	11.856	1004.349	
30/11/2021 15:00	1638000	1.176	572.936	11.91	1002.24	
30/11/2021 16:00	1641600	1.167	573.794	11.856	999.859	
30/11/2021 17:00	1645200	1.153	575.176	11.91	998.731	
30/11/2021 18:00	1648800	1.073	582.976	11.856	998.065	
30/11/2021 19:00	1652400	0.895	600.466	11.91	997.638	
30/11/2021 20:00	1656000	0.786	611.081	11.856	998.445	
30/11/2021 21:00	1659600	0.705	619.028	11.91	997.869	
30/11/2021 22:00	1663200	0.671	622.406	11.91	999.062	
30/11/2021 23:00	1666800	0.651	624.346	11.91	1000.074	
01/12/2021 00:00	1670400	0.637	625.662	11.856	1000.876	
01/12/2021 01:00	1674000	0.631	626.25	11.856	1000.983	
01/12/2021 02:00	1677600	0.635	625.929	11.91	1001.907	
01/12/2021 03:00	1681200	0.638	625.626	11.856	1002.418	
01/12/2021 04:00	1684800	0.637	625.71	11.91	1002.242	
01/12/2021 05:00	1688400	0.644	625.044	11.856	1002.999	
01/12/2021 06:00	1692000	0.639	625.491	11.91	1002.924	
01/12/2021 07:00	1695600	0.641	625.267	11.91	1002.974	
01/12/2021 08:00	1699200	0.623	627.033	11.856	1002.979	
01/12/2021 09:00	1702800	0.614	628.006	11.856	1003.686	
01/12/2021 10:00	1706400	0.616	627.757	11.91	1004.538	
01/12/2021 11:00	1710000	0.626	626.801	11.91	1004.973	
01/12/2021 12:00	1713600	0.634	626.001	11.856	1005.517	
01/12/2021 13:00	1717200	0.635	625.912	11.91	1005.282	
01/12/2021 14:00	1720800	0.648	624.675	11.91	1005.708	
01/12/2021 15:00	1724400	0.656	623.88	11.91	1006.098	
01/12/2021 16:00	1728000	0.662	623.272	11.856	1006.856	
01/12/2021 17:00	1731600	0.678	621.713	11.91	1007.976	
01/12/2021 18:00	1735200	0.693	620.236	11.91	1009.279	
01/12/2021 19:00	1738800	0.704	619.15	11.856	1010.226	
01/12/2021 20:00	1742400	0.716	617.984	11.91	1011.125	
01/12/2021 21:00	1746000	0.726	617.014	11.91	1011.806	
01/12/2021 22:00	1749600	0.731	616.505	11.91	1012.199	
01/12/2021 23:00	1753200	0.741	615.559	11.856	1012.832	
02/12/2021 00:00	1756800	0.745	615.154	11.91	1012.856	
02/12/2021 01:00	1760400	0.755	614.151	11.91	1012.932	
02/12/2021 02:00	1764000	0.757	613.928	11.856	1013.074	
02/12/2021 03:00	1767600	0.767	612.955	11.856	1013.294	
02/12/2021 04:00	1771200	0.77	612.693	11.91	1013.291	
02/12/2021 05:00	1774800	0.781	611.607	11.91	1013.913	
02/12/2021 06:00	1778400	0.782	611.522	11.91	1014.23	

WTP-BH006						
Date and Time	Elapsed Time (Seconds)	Corrected Level Depth To Water (mbgl)	Corrected Pressure (mBar)	Temperature (C)	Barometric Pressure (mBar)	Manual Dip Reading (mbgl)
02/12/2021 07:00	1782000	0.78	611.737	11.91	1013.436	
02/12/2021 08:00	1785600	0.794	610.29	11.91	1014.709	
02/12/2021 09:00	1789200	0.801	609.682	11.91	1014.854	
02/12/2021 10:00	1792800	0.806	609.159	11.856	1015.064	
02/12/2021 11:00	1796400	0.808	608.983	11.91	1014.626	
02/12/2021 12:00	1800000	0.807	609.01	11.856	1014.402	
02/12/2021 13:00	1803600	0.816	608.197	11.91	1013.618	
02/12/2021 14:00	1807200	0.816	608.21	11.856	1012.597	
02/12/2021 15:00	1810800	0.816	608.2	11.856	1011.913	
02/12/2021 16:00	1814400	0.816	608.174	11.91	1010.458	
02/12/2021 17:00	1818000	0.821	607.662	11.856	1009.79	
02/12/2021 18:00	1821600	0.816	608.15	11.856	1008.029	
02/12/2021 19:00	1825200	0.824	607.343	11.91	1006.892	
02/12/2021 20:00	1828800	0.824	607.433	11.91	1005.761	
02/12/2021 21:00	1832400	0.793	610.407	11.91	1003.944	
02/12/2021 22:00	1836000	0.711	618.481	11.91	1002.987	
02/12/2021 23:00	1839600	0.632	626.163	11.856	1002.576	
03/12/2021 00:00	1843200	0.591	630.197	11.856	1003	
03/12/2021 01:00	1846800	0.558	633.46	11.856	1002.518	
03/12/2021 02:00	1850400	0.548	634.394	11.91	1002.361	
03/12/2021 03:00	1854000	0.536	635.589	11.91	1002.209	
03/12/2021 04:00	1857600	0.535	635.662	11.856	1002.286	
03/12/2021 05:00	1861200	0.538	635.434	11.856	1001.876	
03/12/2021 06:00	1864800	0.54	635.257	11.856	1001.995	
03/12/2021 07:00	1868400	0.548	634.408	11.856	1002.15	
03/12/2021 08:00	1872000	0.56	633.276	11.91	1002.031	
03/12/2021 09:00	1875600	0.563	632.966	11.856	1001.622	
03/12/2021 10:00	1879200	0.567	632.563	11.91	1001.006	
03/12/2021 11:00	1882800	0.578	631.477	11.856	1000.562	
03/12/2021 12:00	1886400	0.587	630.593	11.91	999.617	
03/12/2021 13:00	1890000	0.588	630.526	11.91	998.526	
03/12/2021 14:00	1893600	0.593	630.035	11.856	997.024	
03/12/2021 15:00	1897200	0.598	629.565	11.91	996.071	
03/12/2021 16:00	1900800	0.61	628.399	11.856	996.113	
03/12/2021 17:00	1904400	0.623	627.049	11.856	995.842	
03/12/2021 18:00	1908000	0.633	626.103	11.856	996.151	
03/12/2021 19:00	1911600	0.639	625.538	11.856	995.501	
03/12/2021 20:00	1915200	0.64	625.376	11.856	995.084	
03/12/2021 21:00	1918800	0.635	625.894	11.856	994.914	
03/12/2021 22:00	1922400	0.617	627.696	11.91	995.161	
03/12/2021 23:00	1926000	0.591	630.187	11.856	995.599	
04/12/2021 00:00	1929600	0.583	630.952	11.856	995.991	
04/12/2021 01:00	1933200	0.59	630.315	11.856	996.397	
04/12/2021 02:00	1936800	0.593	630.049	11.91	996.397	
04/12/2021 03:00	1940400	0.596	629.683	11.856	996.276	

WTP-BH006						
Date and Time	Elapsed Time (Seconds)	Corrected Level Depth To Water (mbgl)	Corrected Pressure (mBar)	Temperature (C)	Barometric Pressure (mBar)	Manual Dip Reading (mbgl)
04/12/2021 04:00	1944000	0.6	629.297	11.91	997.38	
04/12/2021 05:00	1947600	0.599	629.421	11.856	997.407	
04/12/2021 06:00	1951200	0.583	630.99	11.856	997.749	
04/12/2021 07:00	1954800	0.582	631.072	11.856	998.188	
04/12/2021 08:00	1958400	0.579	631.409	11.856	998.314	
04/12/2021 09:00	1962000	0.587	630.654	11.856	998.895	
04/12/2021 10:00	1965600	0.59	630.358	11.856	998.844	
04/12/2021 11:00	1969200	0.605	628.862	11.856	999.761	
04/12/2021 12:00	1972800	0.609	628.467	11.856	999.576	
04/12/2021 13:00	1976400	0.617	627.658	11.856	999.691	
04/12/2021 14:00	1980000	0.626	626.796	11.856	999.858	
04/12/2021 15:00	1983600	0.632	626.23	11.91	1000.506	
04/12/2021 16:00	1987200	0.642	625.191	11.856	1001.173	
04/12/2021 17:00	1990800	0.663	623.117	11.856	1003.132	
04/12/2021 18:00	1994400	0.675	621.992	11.91	1003.934	
04/12/2021 19:00	1998000	0.68	621.455	11.91	1004.934	
04/12/2021 20:00	2001600	0.689	620.604	11.91	1005.842	
04/12/2021 21:00	2005200	0.703	619.206	11.856	1006.811	
04/12/2021 22:00	2008800	0.709	618.702	11.856	1007.894	
04/12/2021 23:00	2012400	0.715	618.06	11.856	1008.363	
05/12/2021 00:00	2016000	0.728	616.835	11.856	1009.646	
05/12/2021 01:00	2019600	0.74	615.594	11.91	1010.332	
05/12/2021 02:00	2023200	0.734	616.233	11.856	1009.842	
05/12/2021 03:00	2026800	0.744	615.255	11.856	1011.051	
05/12/2021 04:00	2030400	0.749	614.715	11.856	1011.707	
05/12/2021 05:00	2034000	0.759	613.735	11.856	1012.514	
05/12/2021 06:00	2037600	0.767	612.956	11.856	1013.004	
05/12/2021 07:00	2041200	0.773	612.367	11.856	1013.824	
05/12/2021 08:00	2044800	0.775	612.191	11.856	1014.116	
05/12/2021 09:00	2048400	0.783	611.426	11.856	1014.765	
05/12/2021 10:00	2052000	0.778	611.943	11.856	1014.422	
05/12/2021 11:00	2055600	0.788	610.893	11.856	1015.298	
05/12/2021 12:00	2059200	0.789	610.802	11.856	1014.984	
05/12/2021 13:00	2062800	0.792	610.526	11.856	1014.912	
05/12/2021 14:00	2066400	0.797	610.081	11.856	1014.547	
05/12/2021 15:00	2070000	0.801	609.61	11.856	1014.381	
05/12/2021 16:00	2073600	0.793	610.393	11.856	1013.598	
05/12/2021 17:00	2077200	0.806	609.171	11.91	1013.802	
05/12/2021 18:00	2080800	0.801	609.648	11.91	1013.094	
05/12/2021 19:00	2084400	0.81	608.775	11.856	1012.959	
05/12/2021 20:00	2088000	0.811	608.677	11.856	1012.131	
05/12/2021 21:00	2091600	0.812	608.583	11.856	1011.183	
05/12/2021 22:00	2095200	0.813	608.464	11.91	1009.474	
05/12/2021 23:00	2098800	0.813	608.423	11.856	1008.103	
06/12/2021 00:00	2102400	0.814	608.33	11.91	1006.773	

WTP-BH006						
Date and Time	Elapsed Time (Seconds)	Corrected Level Depth To Water (mbgl)	Corrected Pressure (mBar)	Temperature (C)	Barometric Pressure (mBar)	Manual Dip Reading (mbgl)
06/12/2021 01:00	2106000	0.81	608.726	11.856	1006.006	
06/12/2021 02:00	2109600	0.763	613.34	11.856	1005.384	
06/12/2021 03:00	2113200	0.699	619.653	11.856	1004.801	
06/12/2021 04:00	2116800	0.653	624.127	11.856	1004.033	
06/12/2021 05:00	2120400	0.614	627.951	11.856	1002.988	
06/12/2021 06:00	2124000	0.579	631.41	11.856	1003.293	
06/12/2021 07:00	2127600	0.565	632.748	11.91	1003.37	
06/12/2021 08:00	2131200	0.549	634.328	11.856	1002.982	
06/12/2021 09:00	2134800	0.545	634.678	11.91	1002.946	
06/12/2021 10:00	2138400	0.547	634.529	11.856	1004.519	
06/12/2021 11:00	2142000	0.529	636.25	11.856	1003.436	
06/12/2021 12:00	2145600	0.518	637.365	11.856	1003.132	
06/12/2021 13:00	2149200	0.507	638.47	11.856	1002.606	
06/12/2021 14:00	2152800	0.502	638.925	11.91	1002.697	
06/12/2021 15:00	2156400	0.492	639.902	11.856	1002.855	
06/12/2021 16:00	2160000	0.488	640.35	11.856	1003.566	
06/12/2021 17:00	2163600	0.48	641.135	11.91	1002.979	
06/12/2021 18:00	2167200	0.492	639.919	11.856	1003.997	
06/12/2021 19:00	2170800	0.494	639.7	11.91	1004.53	
06/12/2021 20:00	2174400	0.507	638.427	11.856	1005.199	
06/12/2021 21:00	2178000	0.513	637.876	11.856	1004.881	
06/12/2021 22:00	2181600	0.513	637.822	11.856	1003.834	
06/12/2021 23:00	2185200	0.514	637.73	11.856	1001.782	
07/12/2021 00:00	2188800	0.513	637.904	11.856	1000.333	
07/12/2021 01:00	2192400	0.523	636.894	11.856	998.737	
07/12/2021 02:00	2196000	0.521	637.082	11.856	995.942	
07/12/2021 03:00	2199600	0.52	637.147	11.91	992.832	
07/12/2021 04:00	2203200	0.494	639.745	11.856	987.314	
07/12/2021 05:00	2206800	0.457	643.316	11.91	981.972	
07/12/2021 06:00	2210400	0.44	645.011	11.91	977.268	
07/12/2021 07:00	2214000	0.413	647.652	11.856	971.42	
07/12/2021 08:00	2217600	0.414	647.521	11.856	969.179	
07/12/2021 09:00	2221200	0.405	648.456	11.856	965.698	
07/12/2021 10:00	2224800	0.409	648.036	11.91	962.96	
07/12/2021 11:00	2228400	0.415	647.497	11.856	960.7	
07/12/2021 12:00	2232000	0.417	647.279	11.91	958.281	
07/12/2021 13:00	2235600	0.424	646.576	11.856	957.631	
07/12/2021 14:00	2239200	0.427	646.256	11.856	957.604	
07/12/2021 15:00	2242800	0.427	646.266	11.856	957.941	
07/12/2021 16:00	2246400	0.449	644.114	11.856	961.076	
07/12/2021 17:00	2250000	0.435	645.462	11.856	962.445	
07/12/2021 18:00	2253600	0.446	644.414	11.856	965.69	
07/12/2021 19:00	2257200	0.455	643.553	11.856	969.502	
07/12/2021 20:00	2260800	0.452	643.799	11.856	971.223	
07/12/2021 21:00	2264400	0.45	643.984	11.856	972.6	

WTP-BH006						
Date and Time	Elapsed Time (Seconds)	Corrected Level Depth To Water (mbgl)	Corrected Pressure (mBar)	Temperature (C)	Barometric Pressure (mBar)	Manual Dip Reading (mbgl)
07/12/2021 22:00	2268000	0.453	643.757	11.856	974.62	
07/12/2021 23:00	2271600	0.449	644.173	11.856	976.172	
08/12/2021 00:00	2275200	0.444	644.574	11.856	976.87	
08/12/2021 01:00	2278800	0.45	644.021	11.856	978.813	
08/12/2021 02:00	2282400	0.444	644.649	11.856	979.284	
08/12/2021 03:00	2286000	0.45	644.028	11.856	981.527	
08/12/2021 04:00	2289600	0.448	644.184	11.856	982.354	
08/12/2021 05:00	2293200	0.449	644.118	11.856	983.579	
08/12/2021 06:00	2296800	0.449	644.159	11.856	984.348	
08/12/2021 07:00	2300400	0.454	643.671	11.856	985.647	
08/12/2021 08:00	2304000	0.463	642.737	11.856	986.58	
08/12/2021 09:00	2307600	0.462	642.88	11.91	987.446	
08/12/2021 10:00	2311200	0.476	641.501	11.856	989.091	
08/12/2021 11:00	2314800	0.477	641.363	11.856	989.576	
08/12/2021 12:00	2318400	0.482	640.923	11.856	990.479	
08/12/2021 13:00	2322000	0.487	640.376	11.856	991.49	
08/12/2021 14:00	2325600	0.495	639.628	11.856	992.469	
08/12/2021 15:00	2329200	0.505	638.605	11.856	993.086	
08/12/2021 16:00	2332800	0.513	637.83	11.856	994.325	
08/12/2021 17:00	2336400	0.527	636.509	11.856	995.472	
08/12/2021 18:00	2340000	0.527	636.45	11.856	996.11	
08/12/2021 19:00	2343600	0.533	635.916	11.91	997.247	
08/12/2021 20:00	2347200	0.54	635.186	11.856	997.374	
08/12/2021 21:00	2350800	0.552	633.991	11.856	997.817	
08/12/2021 22:00	2354400	0.551	634.145	11.856	997.778	
08/12/2021 23:00	2358000	0.567	632.558	11.856	998.439	
09/12/2021 00:00	2361600	0.568	632.433	11.856	998.448	
09/12/2021 01:00	2365200	0.586	630.749	11.856	998.568	
09/12/2021 02:00	2368800	0.587	630.56	11.856	998.41	
09/12/2021 03:00	2372400	0.591	630.195	11.856	997.733	
09/12/2021 04:00	2376000	0.603	629.003	11.856	997.825	
09/12/2021 05:00	2379600	0.605	628.885	11.856	997.248	
09/12/2021 06:00	2383200	0.602	629.105	11.856	996.681	
09/12/2021 07:00	2386800	0.595	629.841	11.856	994.96	
09/12/2021 08:00	2390400	0.59	630.275	11.856	994.122	
09/12/2021 09:00	2394000	0.574	631.92	11.856	993.518	
09/12/2021 10:00	2397600	0.521	637.071	11.856	992.652	
09/12/2021 11:00	2401200	0.487	640.413	11.856	991.916	
09/12/2021 12:00	2404800	0.468	642.29	11.856	990.734	
09/12/2021 13:00	2408400	0.46	643.038	11.856	989.928	
09/12/2021 14:00	2412000	0.465	642.598	11.856	990.195	
09/12/2021 15:00	2415600	0.465	642.547	11.856	990.303	
09/12/2021 16:00	2419200	0.473	641.784	11.856	990.719	
09/12/2021 17:00	2422800	0.477	641.362	11.856	991.603	
09/12/2021 18:00	2426400	0.481	641.033	11.856	991.991	

WTP-BH006						
Date and Time	Elapsed Time (Seconds)	Corrected Level Depth To Water (mbgl)	Corrected Pressure (mBar)	Temperature (C)	Barometric Pressure (mBar)	Manual Dip Reading (mbgl)
09/12/2021 19:00	2430000	0.484	640.718	11.856	992.479	
09/12/2021 20:00	2433600	0.488	640.281	11.856	992.974	
09/12/2021 21:00	2437200	0.497	639.453	11.856	993.802	
09/12/2021 22:00	2440800	0.502	638.968	11.856	993.767	
09/12/2021 23:00	2444400	0.508	638.352	11.856	993.919	
10/12/2021 00:00	2448000	0.51	638.176	11.856	994.326	
10/12/2021 01:00	2451600	0.512	637.935	11.856	994.799	
10/12/2021 02:00	2455200	0.533	635.935	11.856	995.814	
10/12/2021 03:00	2458800	0.533	635.896	11.856	996.549	
10/12/2021 04:00	2462400	0.537	635.479	11.856	997.661	
10/12/2021 05:00	2466000	0.541	635.114	11.856	998.315	
10/12/2021 06:00	2469600	0.543	634.914	11.856	998.457	
10/12/2021 07:00	2473200	0.546	634.575	11.856	999.086	
10/12/2021 08:00	2476800	0.555	633.701	11.856	1000.076	
10/12/2021 09:00	2480400	0.557	633.552	11.856	1000.746	
10/12/2021 10:00	2484000	0.566	632.667	11.856	1001.979	
10/12/2021 11:00	2487600	0.575	631.737	11.856	1002.735	
10/12/2021 12:00	2491200	0.572	632.104	11.856	1002.542	
10/12/2021 13:00	2494800	0.556	633.679	11.856	1002.994	
10/12/2021 14:00	2498400	0.547	634.573	11.856	1003.143	
10/12/2021 15:00	2502000	0.551	634.157	11.856	1004.138	
10/12/2021 16:00	2505600	0.547	634.521	11.856	1004.238	
10/12/2021 17:00	2509200	0.556	633.667	11.856	1004.976	
10/12/2021 18:00	2512800	0.57	632.236	11.856	1005.711	
10/12/2021 19:00	2516400	0.587	630.594	11.856	1006.891	
10/12/2021 20:00	2520000	0.59	630.344	11.856	1006.908	
10/12/2021 21:00	2523600	0.595	629.784	11.856	1006.889	
10/12/2021 22:00	2527200	0.601	629.278	11.856	1007.569	
10/12/2021 23:00	2530800	0.603	629.077	11.856	1007.19	
11/12/2021 00:00	2534400	0.618	627.595	11.856	1007.919	
11/12/2021 01:00	2538000	0.62	627.407	11.856	1007.412	
11/12/2021 02:00	2541600	0.62	627.386	11.856	1006.449	
11/12/2021 03:00	2545200	0.626	626.823	11.856	1005.969	
11/12/2021 04:00	2548800	0.628	626.583	11.856	1005.571	
11/12/2021 05:00	2552400	0.634	626.032	11.856	1005.428	
11/12/2021 06:00	2556000	0.627	626.732	11.856	1004.902	
11/12/2021 07:00	2559600	0.627	626.691	11.856	1004.538	
11/12/2021 08:00	2563200	0.628	626.547	11.856	1004.74	
11/12/2021 09:00	2566800	0.625	626.852	11.856	1004.377	
11/12/2021 10:00	2570400	0.613	628.05	11.856	1004.221	
11/12/2021 11:00	2574000	0.601	629.196	11.856	1004.291	
11/12/2021 12:00	2577600	0.582	631.063	11.856	1004.162	
11/12/2021 13:00	2581200	0.561	633.134	11.856	1004.06	
11/12/2021 14:00	2584800	0.553	633.973	11.856	1004.033	
11/12/2021 15:00	2588400	0.554	633.842	11.856	1004.395	

WTP-BH006						
Date and Time	Elapsed Time (Seconds)	Corrected Level Depth To Water (mbgl)	Corrected Pressure (mBar)	Temperature (C)	Barometric Pressure (mBar)	Manual Dip Reading (mbgl)
11/12/2021 16:00	2592000	0.547	634.516	11.856	1004.242	
11/12/2021 17:00	2595600	0.523	636.844	11.856	1004.522	
11/12/2021 18:00	2599200	0.498	639.288	11.856	1005.092	
11/12/2021 19:00	2602800	0.491	639.983	11.856	1005.498	
11/12/2021 20:00	2606400	0.494	639.673	11.856	1005.866	
11/12/2021 21:00	2610000	0.505	638.676	11.856	1006.573	
11/12/2021 22:00	2613600	0.51	638.192	11.856	1006.419	
11/12/2021 23:00	2617200	0.513	637.866	11.856	1006.977	
12/12/2021 00:00	2620800	0.517	637.436	11.856	1007.06	
12/12/2021 01:00	2624400	0.525	636.645	11.856	1006.576	
12/12/2021 02:00	2628000	0.544	634.784	11.856	1007.394	
12/12/2021 03:00	2631600	0.549	634.321	11.856	1007.219	
12/12/2021 04:00	2635200	0.551	634.158	11.856	1006.976	
12/12/2021 05:00	2638800	0.554	633.855	11.856	1006.642	
12/12/2021 06:00	2642400	0.558	633.489	11.856	1006.718	
12/12/2021 07:00	2646000	0.549	634.357	11.856	1005.908	
12/12/2021 08:00	2649600	0.536	635.604	11.856	1005.356	
12/12/2021 09:00	2653200	0.528	636.35	11.856	1004.784	
12/12/2021 10:00	2656800	0.538	635.401	11.856	1005.212	
12/12/2021 11:00	2660400	0.551	634.169	11.856	1005.053	
12/12/2021 12:00	2664000	0.549	634.326	11.91	1004.341	
12/12/2021 13:00	2667600	0.555	633.748	11.856	1003.388	
12/12/2021 14:00	2671200	0.554	633.884	11.856	1002.152	
12/12/2021 15:00	2674800	0.561	633.169	11.856	1001.477	
12/12/2021 16:00	2678400	0.571	632.132	11.856	1000.37	
12/12/2021 17:00	2682000	0.569	632.365	11.856	998.979	
12/12/2021 18:00	2685600	0.58	631.269	11.856	999.959	
12/12/2021 19:00	2689200	0.59	630.266	11.856	1000.673	
12/12/2021 20:00	2692800	0.616	627.79	11.856	1004.364	
12/12/2021 21:00	2696400	0.632	626.212	11.856	1006.117	
12/12/2021 22:00	2700000	0.643	625.109	11.856	1008.03	
12/12/2021 23:00	2703600	0.647	624.746	11.856	1009.089	
13/12/2021 00:00	2707200	0.652	624.214	11.856	1009.505	
13/12/2021 01:00	2710800	0.656	623.853	11.856	1010.56	
13/12/2021 02:00	2714400	0.667	622.742	11.856	1011.208	
13/12/2021 03:00	2718000	0.678	621.697	11.856	1011.733	
13/12/2021 04:00	2721600	0.684	621.083	11.856	1012.289	
13/12/2021 05:00	2725200	0.689	620.566	11.856	1012.689	
13/12/2021 06:00	2728800	0.694	620.091	11.856	1013.222	
13/12/2021 07:00	2732400	0.704	619.113	11.856	1013.621	
13/12/2021 08:00	2736000	0.705	619.07	11.856	1014.302	
13/12/2021 09:00	2739600	0.714	618.184	11.856	1014.955	
13/12/2021 10:00	2743200	0.723	617.253	11.91	1015.504	
13/12/2021 11:00	2746800	0.722	617.374	11.856	1016.055	
13/12/2021 12:00	2750400	0.729	616.647	11.856	1016.319	

WTP-BH006						
Date and Time	Elapsed Time (Seconds)	Corrected Level Depth To Water (mbgl)	Corrected Pressure (mBar)	Temperature (C)	Barometric Pressure (mBar)	Manual Dip Reading (mbgl)
13/12/2021 13:00	2754000	0.729	616.711	11.856	1015.503	
13/12/2021 14:00	2757600	0.727	616.85	11.856	1015.131	
13/12/2021 15:00	2761200	0.73	616.626	11.856	1015.298	
13/12/2021 16:00	2764800	0.731	616.539	11.856	1015.327	
13/12/2021 17:00	2768400	0.741	615.509	11.856	1016.645	
13/12/2021 18:00	2772000	0.747	614.909	11.856	1017.131	
13/12/2021 19:00	2775600	0.753	614.39	11.856	1017.939	
13/12/2021 20:00	2779200	0.757	613.944	11.856	1018.327	
13/12/2021 21:00	2782800	0.766	613.047	11.856	1018.471	
13/12/2021 22:00	2786400	0.766	613.076	11.856	1019.02	
13/12/2021 23:00	2790000	0.763	613.378	11.856	1018.372	
14/12/2021 00:00	2793600	0.772	612.434	11.856	1018.621	
14/12/2021 01:00	2797200	0.775	612.187	11.856	1018.52	
14/12/2021 02:00	2800800	0.778	611.906	11.856	1018.57	
14/12/2021 03:00	2804400	0.783	611.384	11.856	1018.57	
14/12/2021 04:00	2808000	0.787	610.97	11.856	1018.521	
14/12/2021 05:00	2811600	0.788	610.9	11.856	1018.823	
14/12/2021 06:00	2815200	0.787	611.007	11.856	1018.773	
14/12/2021 07:00	2818800	0.794	610.34	11.856	1018.978	
14/12/2021 08:00	2822400	0.802	609.512	11.856	1018.88	
14/12/2021 09:00	2826000	0.802	609.501	11.91	1018.971	
14/12/2021 10:00	2829600	0.803	609.442	11.856	1018.833	
14/12/2021 11:00	2833200	0.798	609.892	11.856	1018.615	
14/12/2021 12:00	2836800	0.802	609.565	11.856	1018.305	
14/12/2021 13:00	2840400	0.803	609.454	11.802	1018.103	
14/12/2021 14:00	2844000	0.799	609.821	11.856	1017.933	
14/12/2021 15:00	2847600	0.799	609.796	11.856	1017.379	
14/12/2021 16:00	2851200	0.797	610.078	11.856	1017.328	
14/12/2021 17:00	2854800	0.796	610.157	11.802	1016.878	
14/12/2021 18:00	2858400	0.799	609.807	11.856	1017.194	
14/12/2021 19:00	2862000	0.807	609.013	11.856	1017.526	
14/12/2021 20:00	2865600	0.808	608.963	11.856	1017.749	
14/12/2021 21:00	2869200	0.819	607.926	11.856	1018.728	
14/12/2021 22:00	2872800	0.82	607.819	11.856	1018.546	
14/12/2021 23:00	2876400	0.82	607.777	11.856	1018.761	
15/12/2021 00:00	2880000	0.818	608.016	11.856	1018.233	
15/12/2021 01:00	2883600	0.822	607.58	11.802	1018.53	
15/12/2021 02:00	2887200	0.82	607.794	11.856	1018.165	
15/12/2021 03:00	2890800	0.826	607.191	11.856	1019	
15/12/2021 04:00	2894400	0.832	606.621	11.856	1019.628	
15/12/2021 05:00	2898000	0.828	606.953	11.856	1019.585	
15/12/2021 06:00	2901600	0.841	605.71	11.856	1020.134	
15/12/2021 07:00	2905200	0.843	605.515	11.856	1020.387	
15/12/2021 08:00	2908800	0.844	605.452	11.856	1020.739	
15/12/2021 09:00	2912400	0.847	605.118	11.856	1021.363	

WTP-BH006						
Date and Time	Elapsed Time (Seconds)	Corrected Level Depth To Water (mbgl)	Corrected Pressure (mBar)	Temperature (C)	Barometric Pressure (mBar)	Manual Dip Reading (mbgl)
15/12/2021 10:00	2916000	0.852	604.602	11.856	1021.994	
15/12/2021 11:00	2919600	0.853	604.545	11.856	1022.456	
15/12/2021 12:00	2923200	0.855	604.312	11.856	1022.631	
15/12/2021 13:00	2926800	0.856	604.289	11.856	1022.249	
15/12/2021 14:00	2930400	0.855	604.385	11.856	1022.269	
15/12/2021 15:00	2934000	0.855	604.391	11.856	1022.321	
15/12/2021 16:00	2937600	0.863	603.559	11.856	1022.863	
15/12/2021 17:00	2941200	0.858	604.012	11.856	1022.932	
15/12/2021 18:00	2944800	0.861	603.721	11.856	1023.86	
15/12/2021 19:00	2948400	0.866	603.235	11.856	1024.403	
15/12/2021 20:00	2952000	0.872	602.73	11.856	1025.198	
15/12/2021 21:00	2955600	0.869	603.025	11.856	1025.423	
15/12/2021 22:00	2959200	0.874	602.491	11.856	1025.842	
15/12/2021 23:00	2962800	0.877	602.218	11.856	1026.115	
16/12/2021 00:00	2966400	0.879	601.954	11.856	1026.379	
16/12/2021 01:00	2970000	0.882	601.69	11.856	1026.874	
16/12/2021 02:00	2973600	0.886	601.313	11.856	1027.02	
16/12/2021 03:00	2977200	0.892	600.724	11.856	1027.609	
16/12/2021 04:00	2980800	0.895	600.395	11.856	1028.054	
16/12/2021 05:00	2984400	0.894	600.51	11.856	1028.229	
16/12/2021 06:00	2988000	0.895	600.425	11.856	1028.603	
16/12/2021 07:00	2991600	0.897	600.238	11.856	1028.964	
16/12/2021 08:00	2995200	0.902	599.733	11.856	1029.41	
16/12/2021 09:00	2998800	0.912	598.776	11.856	1030.426	
16/12/2021 10:00	3002400	0.912	598.767	11.856	1031.071	
16/12/2021 11:00	3006000	0.918	598.132	11.856	1031.88	
16/12/2021 12:00	3009600	0.919	598.07	11.802	1031.803	
16/12/2021 13:00	3013200	0.916	598.385	11.856	1031.57	
16/12/2021 14:00	3016800	0.921	597.843	11.802	1031.451	
16/12/2021 15:00	3020400	0.922	597.835	11.856	1031.483	
16/12/2021 16:00	3024000	0.927	597.297	11.856	1031.963	
16/12/2021 17:00	3027600	0.926	597.418	11.856	1031.842	
16/12/2021 18:00	3031200	0.927	597.265	11.856	1032.052	
16/12/2021 19:00	3034800	0.932	596.823	11.856	1032.783	
16/12/2021 20:00	3038400	0.936	596.387	11.856	1032.525	
16/12/2021 21:00	3042000	0.937	596.335	11.856	1033.041	
16/12/2021 22:00	3045600	0.947	595.365	11.856	1033.605	
16/12/2021 23:00	3049200	0.948	595.213	11.856	1033.699	
17/12/2021 00:00	3052800	0.951	594.961	11.856	1034.53	
17/12/2021 01:00	3056400	0.956	594.419	11.856	1033.914	
17/12/2021 02:00	3060000	0.957	594.34	11.856	1034.109	
17/12/2021 03:00	3063600	0.963	593.743	11.856	1034.706	
17/12/2021 04:00	3067200	0.966	593.482	11.856	1034.504	
17/12/2021 05:00	3070800	0.97	593.126	11.856	1034.454	
17/12/2021 06:00	3074400	0.966	593.524	11.856	1034.404	

WTP-BH006						
Date and Time	Elapsed Time (Seconds)	Corrected Level Depth To Water (mbgl)	Corrected Pressure (mBar)	Temperature (C)	Barometric Pressure (mBar)	Manual Dip Reading (mbgl)
17/12/2021 07:00	3078000	0.975	592.582	11.856	1034.709	
17/12/2021 08:00	3081600	0.967	593.345	11.856	1033.773	
17/12/2021 09:00	3085200	0.978	592.287	11.856	1034.425	
17/12/2021 10:00	3088800	0.977	592.39	11.856	1034.612	
17/12/2021 11:00	3092400	0.978	592.297	11.856	1034.357	
17/12/2021 12:00	3096000	0.982	591.935	11.856	1034.256	
17/12/2021 13:00	3099600	0.982	591.949	11.856	1033.837	
17/12/2021 14:00	3103200	0.981	591.97	11.802	1033.502	
17/12/2021 15:00	3106800	0.98	592.141	11.856	1033.182	
17/12/2021 16:00	3110400	0.982	591.881	11.802	1033.186	
17/12/2021 17:00	3114000	0.982	591.931	11.856	1032.639	
17/12/2021 18:00	3117600	0.989	591.246	11.856	1033.672	
17/12/2021 19:00	3121200	0.995	590.679	11.856	1033.718	
17/12/2021 20:00	3124800	0.994	590.78	11.856	1033.501	
17/12/2021 21:00	3128400	0.992	590.94	11.856	1033.688	
17/12/2021 22:00	3132000	0.999	590.28	11.856	1033.537	
17/12/2021 23:00	3135600	1.006	589.558	11.802	1033.888	
18/12/2021 00:00	3139200	1.003	589.866	11.856	1033.141	
18/12/2021 01:00	3142800	1.005	589.685	11.856	1033.553	
18/12/2021 02:00	3146400	1.003	589.818	11.856	1032.784	
18/12/2021 03:00	3150000	1.007	589.471	11.856	1032.668	
18/12/2021 04:00	3153600	1.008	589.401	11.856	1032.506	
18/12/2021 05:00	3157200	1.009	589.233	11.856	1032.153	
18/12/2021 06:00	3160800	1.011	589.081	11.856	1032.479	
18/12/2021 07:00	3164400	1.012	588.935	11.856	1032.451	
18/12/2021 08:00	3168000	1.016	588.568	11.802	1032.39	
18/12/2021 09:00	3171600	1.021	588.101	11.856	1032.764	
18/12/2021 10:00	3175200	1.02	588.215	11.856	1032.94	
18/12/2021 11:00	3178800	1.02	588.208	11.802	1032.807	
18/12/2021 12:00	3182400	1.025	587.656	11.856	1032.4	
18/12/2021 13:00	3186000	1.028	587.446	11.856	1031.858	
18/12/2021 14:00	3189600	1.023	587.914	11.856	1031.679	
18/12/2021 15:00	3193200	1.024	587.819	11.802	1031.113	
18/12/2021 16:00	3196800	1.028	587.383	11.856	1031.284	
18/12/2021 17:00	3200400	1.03	587.216	11.856	1031.508	
18/12/2021 18:00	3204000	1.035	586.72	11.856	1031.484	
18/12/2021 19:00	3207600	1.038	586.382	11.802	1031.624	
18/12/2021 20:00	3211200	1.034	586.85	11.802	1031.967	
18/12/2021 21:00	3214800	1.037	586.531	11.802	1031.996	
18/12/2021 22:00	3218400	1.04	586.178	11.856	1031.852	
18/12/2021 23:00	3222000	1.044	585.826	11.856	1032.031	
19/12/2021 00:00	3225600	1.044	585.862	11.856	1031.705	
19/12/2021 01:00	3229200	1.046	585.592	11.856	1031.686	
19/12/2021 02:00	3232800	1.045	585.696	11.856	1031.524	
19/12/2021 03:00	3236400	1.052	585.042	11.856	1031.369	

WTP-BH006						
Date and Time	Elapsed Time (Seconds)	Corrected Level Depth To Water (mbgl)	Corrected Pressure (mBar)	Temperature (C)	Barometric Pressure (mBar)	Manual Dip Reading (mbgl)
19/12/2021 04:00	3240000	1.047	585.517	11.856	1030.662	
19/12/2021 05:00	3243600	1.059	584.389	11.856	1031.211	
19/12/2021 06:00	3247200	1.053	584.988	11.802	1030.704	
19/12/2021 07:00	3250800	1.058	584.458	11.856	1030.853	
19/12/2021 08:00	3254400	1.057	584.557	11.856	1030.35	
19/12/2021 09:00	3258000	1.061	584.159	11.856	1030.805	
19/12/2021 10:00	3261600	1.059	584.394	11.802	1030.778	
19/12/2021 11:00	3265200	1.067	583.625	11.802	1030.853	
19/12/2021 12:00	3268800	1.065	583.768	11.856	1029.807	
19/12/2021 13:00	3272400	1.058	584.471	11.856	1028.583	
19/12/2021 14:00	3276000	1.053	584.971	11.802	1027.481	
19/12/2021 15:00	3279600	1.056	584.657	11.856	1027.241	
19/12/2021 16:00	3283200	1.061	584.138	11.856	1027.182	
19/12/2021 17:00	3286800	1.064	583.893	11.856	1027.31	
19/12/2021 18:00	3290400	1.062	584.12	11.856	1026.795	
19/12/2021 19:00	3294000	1.066	583.639	11.856	1026.64	
19/12/2021 20:00	3297600	1.066	583.695	11.856	1026.872	
19/12/2021 21:00	3301200	1.067	583.605	11.856	1026.5	
19/12/2021 22:00	3304800	1.07	583.293	11.802	1026.326	
19/12/2021 23:00	3308400	1.062	584.1	11.856	1025.427	
20/12/2021 00:00	3312000	1.071	583.235	11.802	1025.69	
20/12/2021 01:00	3315600	1.07	583.289	11.802	1025	
20/12/2021 02:00	3319200	1.071	583.174	11.856	1024.791	
20/12/2021 03:00	3322800	1.073	583.016	11.802	1024.405	
20/12/2021 04:00	3326400	1.071	583.148	11.856	1024.124	
20/12/2021 05:00	3330000	1.071	583.186	11.802	1023.484	
20/12/2021 06:00	3333600	1.078	582.545	11.856	1023.801	
20/12/2021 07:00	3337200	1.077	582.623	11.856	1023.492	
20/12/2021 08:00	3340800	1.077	582.627	11.802	1023.464	
20/12/2021 09:00	3344400	1.08	582.353	11.802	1023.392	
20/12/2021 10:00	3348000	1.08	582.262	11.802	1023.02	
20/12/2021 11:00	3351600	1.084	581.928	11.856	1023.378	
20/12/2021 12:00	3355200	1.084	581.895	11.856	1023.063	
20/12/2021 13:00	3358800	1.082	582.075	11.856	1022.421	
20/12/2021 14:00	3362400	1.081	582.225	11.856	1021.693	
20/12/2021 15:00	3366000	1.078	582.5	11.802	1021.048	
20/12/2021 16:00	3369600	1.085	581.806	11.856	1021.129	
20/12/2021 17:00	3373200	1.084	581.956	11.802	1020.898	
20/12/2021 18:00	3376800	1.088	581.502	11.856	1021.087	
20/12/2021 19:00	3380400	1.089	581.417	11.802	1021.264	
20/12/2021 20:00	3384000	1.087	581.573	11.856	1020.495	
20/12/2021 21:00	3387600	1.088	581.523	11.802	1020.233	
20/12/2021 22:00	3391200	1.091	581.276	11.856	1019.982	
20/12/2021 23:00	3394800	1.094	580.968	11.802	1019.631	
21/12/2021 00:00	3398400	1.093	581.077	11.856	1019.431	

WTP-BH006						
Date and Time	Elapsed Time (Seconds)	Corrected Level Depth To Water (mbgl)	Corrected Pressure (mBar)	Temperature (C)	Barometric Pressure (mBar)	Manual Dip Reading (mbgl)
21/12/2021 01:00	3402000	1.094	580.926	11.802	1018.98	
21/12/2021 02:00	3405600	1.099	580.432	11.802	1018.434	
21/12/2021 03:00	3409200	1.097	580.687	11.802	1017.832	
21/12/2021 04:00	3412800	1.094	580.924	11.856	1017.387	
21/12/2021 05:00	3416400	1.094	580.938	11.856	1017.142	
21/12/2021 06:00	3420000	1.096	580.721	11.802	1016.758	
21/12/2021 07:00	3423600	1.09	581.324	11.856	1016.062	
21/12/2021 08:00	3427200	1.1	580.318	11.856	1016.375	
21/12/2021 09:00	3430800	1.099	580.482	11.802	1016.13	
21/12/2021 10:00	3434400	1.102	580.145	11.856	1016.086	
21/12/2021 11:00	3438000	1.108	579.605	11.856	1016.337	
21/12/2021 12:00	3441600	1.103	580.045	11.802	1015.296	
21/12/2021 13:00	3445200	1.099	580.451	11.856	1014.393	
21/12/2021 14:00	3448800	1.096	580.787	11.802	1013.456	
21/12/2021 15:00	3452400	1.104	579.956	11.802	1013.305	
21/12/2021 16:00	3456000	1.102	580.116	11.802	1013.491	
21/12/2021 17:00	3459600	1.104	579.953	11.802	1013.019	
21/12/2021 18:00	3463200	1.103	580.095	11.802	1012.877	
21/12/2021 19:00	3466800	1.111	579.304	11.802	1013.147	
21/12/2021 20:00	3470400	1.117	578.687	11.802	1013.129	
21/12/2021 21:00	3474000	1.113	579.089	11.802	1012.496	
21/12/2021 22:00	3477600	1.113	579.063	11.856	1012.083	
21/12/2021 23:00	3481200	1.112	579.222	11.802	1011.382	
22/12/2021 00:00	3484800	1.113	579.104	11.802	1010.748	
22/12/2021 01:00	3488400	1.113	579.091	11.802	1010.242	
22/12/2021 02:00	3492000	1.118	578.609	11.802	1010.204	
22/12/2021 03:00	3495600	1.116	578.776	11.856	1009.02	
22/12/2021 04:00	3499200	1.115	578.855	11.802	1007.706	
22/12/2021 05:00	3502800	1.106	579.758	11.802	1006.86	
22/12/2021 06:00	3506400	1.113	579.041	11.802	1006.48	
22/12/2021 07:00	3510000	1.108	579.594	11.802	1005.061	
22/12/2021 08:00	3513600	1.118	578.585	11.856	1005.111	
22/12/2021 09:00	3517200	1.112	579.205	11.802	1004.237	
22/12/2021 10:00	3520800	1.111	579.249	11.802	1003.5	
22/12/2021 11:00	3524400	1.111	579.275	11.802	1002.609	
22/12/2021 12:00	3528000	1.113	579.07	11.802	1002.352	
22/12/2021 13:00	3531600	1.107	579.63	11.802	1001.099	
22/12/2021 14:00	3535200	1.111	579.229	11.802	1000.634	
22/12/2021 15:00	3538800	1.109	579.488	11.802	1000.086	
22/12/2021 16:00	3542400	1.103	580.039	11.802	999.362	
22/12/2021 17:00	3546000	1.107	579.688	11.802	999.02	
22/12/2021 18:00	3549600	1.105	579.904	11.856	998.77	
22/12/2021 19:00	3553200	1.104	579.964	11.802	998.629	
22/12/2021 20:00	3556800	1.107	579.706	11.802	998.137	
22/12/2021 21:00	3560400	1.097	580.607	11.802	997.235	

WTP-BH006						
Date and Time	Elapsed Time (Seconds)	Corrected Level Depth To Water (mbgl)	Corrected Pressure (mBar)	Temperature (C)	Barometric Pressure (mBar)	Manual Dip Reading (mbgl)
22/12/2021 22:00	3564000	1.104	579.92	11.802	997.577	
22/12/2021 23:00	3567600	1.096	580.698	11.802	996.625	
23/12/2021 00:00	3571200	1.098	580.514	11.802	996.175	
23/12/2021 01:00	3574800	1.094	580.921	11.802	995.132	
23/12/2021 02:00	3578400	1.097	580.643	11.802	994.891	
23/12/2021 03:00	3582000	1.086	581.724	11.802	993.348	
23/12/2021 04:00	3585600	1.088	581.557	11.802	992.707	
23/12/2021 05:00	3589200	1.089	581.475	11.802	991.924	
23/12/2021 06:00	3592800	1.084	581.964	11.802	991.492	
23/12/2021 07:00	3596400	1.095	580.882	11.802	992.862	
23/12/2021 08:00	3600000	1.101	580.257	11.802	994.181	
23/12/2021 09:00	3603600	1.104	579.975	11.802	994.751	
23/12/2021 10:00	3607200	1.106	579.765	11.856	995.735	
23/12/2021 11:00	3610800	1.106	579.723	11.802	995.926	
23/12/2021 12:00	3614400	1.11	579.413	11.802	996.352	
23/12/2021 13:00	3618000	1.11	579.365	11.802	995.995	
23/12/2021 14:00	3621600	1.108	579.516	11.802	995.671	
23/12/2021 15:00	3625200	1.108	579.595	11.802	995.535	
23/12/2021 16:00	3628800	1.11	579.33	11.802	996.089	
23/12/2021 17:00	3632400	1.12	578.347	11.802	996.899	
23/12/2021 18:00	3636000	1.115	578.894	11.802	996.525	
23/12/2021 19:00	3639600	1.122	578.213	11.856	997.171	
23/12/2021 20:00	3643200	1.118	578.575	11.802	997.19	
23/12/2021 21:00	3646800	1.117	578.651	11.802	997.114	
23/12/2021 22:00	3650400	1.127	577.714	11.802	997.359	
23/12/2021 23:00	3654000	1.116	578.764	11.802	996.135	
24/12/2021 00:00	3657600	1.118	578.58	11.802	995.742	
24/12/2021 01:00	3661200	1.116	578.819	11.802	995.388	
24/12/2021 02:00	3664800	1.118	578.546	11.802	995.314	
24/12/2021 03:00	3668400	1.118	578.551	11.802	994.27	
24/12/2021 04:00	3672000	1.116	578.811	11.802	993.433	
24/12/2021 05:00	3675600	1.113	579.028	11.802	992.525	
24/12/2021 06:00	3679200	1.11	579.343	11.802	991.575	
24/12/2021 07:00	3682800	1.112	579.206	11.802	991.02	
24/12/2021 08:00	3686400	1.115	578.891	11.802	990.815	
24/12/2021 09:00	3690000	1.116	578.737	11.802	990.681	
24/12/2021 10:00	3693600	1.121	578.259	11.802	990.062	
24/12/2021 11:00	3697200	1.122	578.212	11.802	989.994	
24/12/2021 12:00	3700800	1.121	578.271	11.802	989.936	
24/12/2021 13:00	3704400	1.119	578.495	11.802	989.596	
24/12/2021 14:00	3708000	1.117	578.647	11.802	989.79	
24/12/2021 15:00	3711600	1.105	579.887	11.802	989.703	
24/12/2021 16:00	3715200	1.099	580.492	11.802	990.253	
24/12/2021 17:00	3718800	1.082	582.068	11.802	989.946	
24/12/2021 18:00	3722400	1.069	583.368	11.802	990.204	

WTP-BH006						
Date and Time	Elapsed Time (Seconds)	Corrected Level Depth To Water (mbgl)	Corrected Pressure (mBar)	Temperature (C)	Barometric Pressure (mBar)	Manual Dip Reading (mbgl)
24/12/2021 19:00	3726000	1.064	583.911	11.802	990.468	
24/12/2021 20:00	3729600	1.052	585.064	11.802	990.413	
24/12/2021 21:00	3733200	1.045	585.748	11.802	990.074	
24/12/2021 22:00	3736800	1.036	586.631	11.802	989.885	
24/12/2021 23:00	3740400	1.034	586.826	11.802	989.285	
25/12/2021 00:00	3744000	1.035	586.693	11.802	989.476	
25/12/2021 01:00	3747600	1.028	587.373	11.802	989.431	
25/12/2021 02:00	3751200	1.031	587.082	11.802	989.26	
25/12/2021 03:00	3754800	1.022	587.976	11.802	988.481	
25/12/2021 04:00	3758400	1.023	587.865	11.802	988.189	
25/12/2021 05:00	3762000	1.018	588.339	11.802	988.06	
25/12/2021 06:00	3765600	1.01	589.201	11.802	987.776	
25/12/2021 07:00	3769200	1.005	589.671	11.802	987.999	
25/12/2021 08:00	3772800	0.987	591.406	11.802	987.591	
25/12/2021 09:00	3776400	0.987	591.453	11.802	988.699	
25/12/2021 10:00	3780000	0.972	592.919	11.802	988.33	
25/12/2021 11:00	3783600	0.965	593.59	11.802	988.294	
25/12/2021 12:00	3787200	0.961	593.995	11.802	988.235	
25/12/2021 13:00	3790800	0.952	594.849	11.802	987.727	
25/12/2021 14:00	3794400	0.948	595.27	11.802	987.595	
25/12/2021 15:00	3798000	0.941	595.96	11.802	987.597	
25/12/2021 16:00	3801600	0.923	597.721	11.802	987.569	
25/12/2021 17:00	3805200	0.903	599.681	11.802	988.034	
25/12/2021 18:00	3808800	0.888	601.114	11.802	988.045	
25/12/2021 19:00	3812400	0.88	601.881	11.802	988.78	
25/12/2021 20:00	3816000	0.87	602.921	11.802	988.722	
25/12/2021 21:00	3819600	0.866	603.31	11.802	988.68	
25/12/2021 22:00	3823200	0.86	603.88	11.802	988.456	
25/12/2021 23:00	3826800	0.866	603.322	11.802	988.899	
26/12/2021 00:00	3830400	0.855	604.342	11.802	988.514	
26/12/2021 01:00	3834000	0.859	603.923	11.802	988.934	
26/12/2021 02:00	3837600	0.861	603.796	11.802	989.176	
26/12/2021 03:00	3841200	0.858	604.081	11.802	989.642	
26/12/2021 04:00	3844800	0.856	604.235	11.802	989.719	
26/12/2021 05:00	3848400	0.854	604.466	11.802	989.719	
26/12/2021 06:00	3852000	0.856	604.298	11.802	990.06	
26/12/2021 07:00	3855600	0.857	604.153	11.802	990.61	
26/12/2021 08:00	3859200	0.851	604.719	11.802	990.622	
26/12/2021 09:00	3862800	0.853	604.563	11.802	991.066	
26/12/2021 10:00	3866400	0.854	604.457	11.802	991.519	
26/12/2021 11:00	3870000	0.855	604.347	11.802	991.861	
26/12/2021 12:00	3873600	0.841	605.759	11.802	991.72	
26/12/2021 13:00	3877200	0.785	611.235	11.802	991.387	
26/12/2021 14:00	3880800	0.75	614.669	11.802	991.654	
26/12/2021 15:00	3884400	0.724	617.185	11.802	991.045	

WTP-BH006						
Date and Time	Elapsed Time (Seconds)	Corrected Level Depth To Water (mbgl)	Corrected Pressure (mBar)	Temperature (C)	Barometric Pressure (mBar)	Manual Dip Reading (mbgl)
26/12/2021 16:00	3888000	0.708	618.75	11.802	991.216	
26/12/2021 17:00	3891600	0.702	619.355	11.802	991.189	
26/12/2021 18:00	3895200	0.698	619.707	11.802	990.953	
26/12/2021 19:00	3898800	0.693	620.265	11.802	990.51	
26/12/2021 20:00	3902400	0.701	619.458	11.802	989.872	
26/12/2021 21:00	3906000	0.698	619.711	11.802	989.619	
26/12/2021 22:00	3909600	0.709	618.662	11.802	989.048	
26/12/2021 23:00	3913200	0.715	618.095	11.802	988.69	
27/12/2021 00:00	3916800	0.714	618.175	11.802	988.205	
27/12/2021 01:00	3920400	0.722	617.373	11.802	987.331	
27/12/2021 02:00	3924000	0.724	617.175	11.748	986.06	
27/12/2021 03:00	3927600	0.733	616.321	11.802	985.549	
27/12/2021 04:00	3931200	0.738	615.836	11.802	984.648	
27/12/2021 05:00	3934800	0.743	615.285	11.802	984.043	
27/12/2021 06:00	3938400	0.748	614.821	11.802	983.467	
27/12/2021 07:00	3942000	0.748	614.825	11.802	982.422	
27/12/2021 08:00	3945600	0.756	614.062	11.802	981.799	
27/12/2021 09:00	3949200	0.77	612.705	11.802	982.462	
27/12/2021 10:00	3952800	0.77	612.658	11.802	981.989	
27/12/2021 11:00	3956400	0.775	612.168	11.802	981.728	
27/12/2021 12:00	3960000	0.773	612.402	11.802	980.339	
27/12/2021 13:00	3963600	0.773	612.372	11.802	979.503	
27/12/2021 14:00	3967200	0.78	611.703	11.802	979.363	
27/12/2021 15:00	3970800	0.78	611.682	11.802	978.748	
27/12/2021 16:00	3974400	0.793	610.455	11.802	980.033	
27/12/2021 17:00	3978000	0.794	610.324	11.748	980.083	
27/12/2021 18:00	3981600	0.802	609.527	11.748	980.476	
27/12/2021 19:00	3985200	0.815	608.285	11.802	981.625	
27/12/2021 20:00	3988800	0.811	608.67	11.802	981.125	
27/12/2021 21:00	3992400	0.815	608.288	11.802	981.275	
27/12/2021 22:00	3996000	0.819	607.888	11.802	981.618	
27/12/2021 23:00	3999600	0.826	607.179	11.802	982.211	
28/12/2021 00:00	4003200	0.833	606.517	11.802	981.834	
28/12/2021 01:00	4006800	0.832	606.582	11.802	981.364	
28/12/2021 02:00	4010400	0.83	606.758	11.802	980.321	
28/12/2021 03:00	4014000	0.822	607.541	11.802	980.521	
28/12/2021 04:00	4017600	0.755	614.12	11.802	980.758	
28/12/2021 05:00	4021200	0.69	620.48	11.802	981.738	
28/12/2021 06:00	4024800	0.642	625.222	11.802	982.662	
28/12/2021 07:00	4028400	0.617	627.704	11.802	984.518	
28/12/2021 08:00	4032000	0.608	628.582	11.802	987.11	
28/12/2021 09:00	4035600	0.599	629.451	11.802	989.135	
28/12/2021 10:00	4039200	0.594	629.969	11.802	990.179	
28/12/2021 11:00	4042800	0.593	629.998	11.802	991.596	
28/12/2021 12:00	4046400	0.6	629.337	11.802	992.778	

WTP-BH006						
Date and Time	Elapsed Time (Seconds)	Corrected Level Depth To Water (mbgl)	Corrected Pressure (mBar)	Temperature (C)	Barometric Pressure (mBar)	Manual Dip Reading (mbgl)
28/12/2021 13:00	4050000	0.601	629.214	11.802	993.133	
28/12/2021 14:00	4053600	0.608	628.57	11.802	993.661	
28/12/2021 15:00	4057200	0.612	628.177	11.748	994.319	
28/12/2021 16:00	4060800	0.621	627.227	11.802	994.483	
28/12/2021 17:00	4064400	0.634	626.025	11.748	995.314	
28/12/2021 18:00	4068000	0.635	625.936	11.802	995.137	
28/12/2021 19:00	4071600	0.646	624.842	11.802	994.611	
28/12/2021 20:00	4075200	0.645	624.93	11.802	994.292	
28/12/2021 21:00	4078800	0.66	623.441	11.802	994.855	
28/12/2021 22:00	4082400	0.663	623.149	11.748	993.85	
28/12/2021 23:00	4086000	0.666	622.836	11.802	993.376	
29/12/2021 00:00	4089600	0.673	622.182	11.802	992.526	
29/12/2021 01:00	4093200	0.679	621.59	11.802	992.019	
29/12/2021 02:00	4096800	0.674	622.052	11.748	990.783	
29/12/2021 03:00	4100400	0.655	623.933	11.802	989.503	
29/12/2021 04:00	4104000	0.612	628.129	11.748	987.424	
29/12/2021 05:00	4107600	0.564	632.854	11.748	985.245	
29/12/2021 06:00	4111200	0.544	634.815	11.802	984.117	
29/12/2021 07:00	4114800	0.536	635.597	11.802	985.014	
29/12/2021 08:00	4118400	0.537	635.517	11.748	986.806	
29/12/2021 09:00	4122000	0.545	634.711	11.748	988.769	
29/12/2021 10:00	4125600	0.553	633.966	11.748	991.02	
29/12/2021 11:00	4129200	0.563	632.979	11.748	992.412	
29/12/2021 12:00	4132800	0.564	632.824	11.748	993.32	
29/12/2021 13:00	4136400	0.577	631.581	11.802	994.124	
29/12/2021 14:00	4140000	0.579	631.394	11.802	994.252	
29/12/2021 15:00	4143600	0.586	630.674	11.748	993.849	
29/12/2021 16:00	4147200	0.598	629.578	11.748	994.308	
29/12/2021 17:00	4150800	0.609	628.481	11.802	994.56	
29/12/2021 18:00	4154400	0.615	627.883	11.748	994.44	
29/12/2021 19:00	4158000	0.63	626.399	11.748	994.882	
29/12/2021 20:00	4161600	0.63	626.395	11.802	994.041	
29/12/2021 21:00	4165200	0.638	625.585	11.748	994.249	
29/12/2021 22:00	4168800	0.652	624.231	11.748	995.025	
29/12/2021 23:00	4172400	0.654	624.042	11.748	994.693	
30/12/2021 00:00	4176000	0.655	623.944	11.748	995.022	
30/12/2021 01:00	4179600	0.661	623.38	11.802	995.032	
30/12/2021 02:00	4183200	0.669	622.542	11.748	995.962	
30/12/2021 03:00	4186800	0.666	622.887	11.748	996.022	
30/12/2021 04:00	4190400	0.672	622.252	11.802	997.144	
30/12/2021 05:00	4194000	0.687	620.804	11.748	997.816	
30/12/2021 06:00	4197600	0.682	621.28	11.748	997.455	
30/12/2021 07:00	4201200	0.692	620.335	11.748	997.706	
30/12/2021 08:00	4204800	0.69	620.486	11.748	998.018	
30/12/2021 09:00	4208400	0.701	619.42	11.748	999.373	

WTP-BH006						
Date and Time	Elapsed Time (Seconds)	Corrected Level Depth To Water (mbgl)	Corrected Pressure (mBar)	Temperature (C)	Barometric Pressure (mBar)	Manual Dip Reading (mbgl)
30/12/2021 10:00	4212000	0.71	618.582	11.748	999.633	
30/12/2021 11:00	4215600	0.712	618.341	11.748	999.642	
30/12/2021 12:00	4219200	0.693	620.269	11.748	998.929	
30/12/2021 13:00	4222800	0.657	623.73	11.748	999.75	
30/12/2021 14:00	4226400	0.579	631.379	11.748	998.296	
30/12/2021 15:00	4230000	0.533	635.924	11.748	998.847	
30/12/2021 16:00	4233600	0.492	639.956	11.748	997.885	
30/12/2021 17:00	4237200	0.478	641.262	11.748	997.796	
30/12/2021 18:00	4240800	0.474	641.702	11.748	998.4	
30/12/2021 19:00	4244400	0.459	643.194	11.748	997.197	
30/12/2021 20:00	4248000	0.45	643.987	11.748	997.505	
30/12/2021 21:00	4251600	0.436	645.373	11.748	996.583	
30/12/2021 22:00	4255200	0.439	645.133	11.748	996.823	
30/12/2021 23:00	4258800	0.434	645.554	11.748	996.402	
31/12/2021 00:00	4262400	0.432	645.825	11.748	995.841	
31/12/2021 01:00	4266000	0.446	644.407	11.748	996.331	
31/12/2021 02:00	4269600	0.449	644.09	11.748	996.823	
31/12/2021 03:00	4273200	0.448	644.192	11.748	996.662	
31/12/2021 04:00	4276800	0.452	643.796	11.748	996.943	
31/12/2021 05:00	4280400	0.461	642.989	11.748	997.344	
31/12/2021 06:00	4284000	0.468	642.222	11.748	998.517	
31/12/2021 07:00	4287600	0.467	642.327	11.748	999.049	
31/12/2021 08:00	4291200	0.483	640.775	11.748	1000.833	
31/12/2021 09:00	4294800	0.491	640.041	11.748	1001.856	
31/12/2021 10:00	4298400	0.493	639.821	11.802	1002.217	
31/12/2021 11:00	4302000	0.505	638.615	11.748	1003.688	
31/12/2021 12:00	4305600	0.511	638.074	11.748	1003.939	
31/12/2021 13:00	4309200	0.512	637.983	11.748	1004.263	
31/12/2021 14:00	4312800	0.519	637.252	11.748	1004.704	
31/12/2021 15:00	4316400	0.526	636.572	11.748	1004.341	
31/12/2021 16:00	4320000	0.53	636.227	11.748	1004.28	
31/12/2021 17:00	4323600	0.537	635.479	11.748	1003.638	
31/12/2021 18:00	4327200	0.539	635.347	11.748	1003.016	
31/12/2021 19:00	4330800	0.55	634.22	11.748	1003.217	
31/12/2021 20:00	4334400	0.551	634.134	11.748	1002.144	
31/12/2021 21:00	4338000	0.561	633.114	11.748	1001.252	
31/12/2021 22:00	4341600	0.563	632.988	11.748	1000.219	
31/12/2021 23:00	4345200	0.567	632.538	11.748	999.338	
01/01/2022 00:00	4348800	0.577	631.546	11.694	999.148	
01/01/2022 01:00	4352400	0.574	631.91	11.748	996.954	
01/01/2022 02:00	4356000	0.576	631.723	11.748	995.752	
01/01/2022 03:00	4359600	0.58	631.306	11.748	994.258	
01/01/2022 04:00	4363200	0.586	630.733	11.748	993.847	
01/01/2022 05:00	4366800	0.599	629.431	11.748	993.587	
01/01/2022 06:00	4370400	0.61	628.325	11.748	995.33	

WTP-BH006						
Date and Time	Elapsed Time (Seconds)	Corrected Level Depth To Water (mbgl)	Corrected Pressure (mBar)	Temperature (C)	Barometric Pressure (mBar)	Manual Dip Reading (mbgl)
01/01/2022 07:00	4374000	0.624	627.024	11.748	996.573	
01/01/2022 08:00	4377600	0.632	626.204	11.748	997.219	
01/01/2022 09:00	4381200	0.648	624.598	11.748	998.593	
01/01/2022 10:00	4384800	0.655	623.908	11.748	998.994	
01/01/2022 11:00	4388400	0.661	623.358	11.748	999.602	
01/01/2022 12:00	4392000	0.661	623.401	11.748	999.328	
01/01/2022 13:00	4395600	0.674	622.087	11.748	999.368	
01/01/2022 14:00	4399200	0.676	621.929	11.748	998.716	
01/01/2022 15:00	4402800	0.685	620.96	11.748	999.338	
01/01/2022 16:00	4406400	0.688	620.732	11.748	999.97	
01/01/2022 17:00	4410000	0.698	619.781	11.748	1000.228	
01/01/2022 18:00	4413600	0.703	619.199	11.748	1000.578	
01/01/2022 19:00	4417200	0.709	618.642	11.748	1000.44	
01/01/2022 20:00	4420800	0.717	617.897	11.748	1000.723	
01/01/2022 21:00	4424400	0.717	617.857	11.748	1000.531	
01/01/2022 22:00	4428000	0.717	617.895	11.694	1000.006	
01/01/2022 23:00	4431600	0.727	616.901	11.748	1000.04	
02/01/2022 00:00	4435200	0.726	617.021	11.748	999.516	
02/01/2022 01:00	4438800	0.73	616.637	11.694	998.776	
02/01/2022 02:00	4442400	0.729	616.714	11.748	998.145	
02/01/2022 03:00	4446000	0.74	615.614	11.694	998.18	
02/01/2022 04:00	4449600	0.739	615.74	11.694	997.765	
02/01/2022 05:00	4453200	0.745	615.102	11.694	997.65	
02/01/2022 06:00	4456800	0.747	614.896	11.748	997.071	
02/01/2022 07:00	4460400	0.753	614.376	11.748	997.128	
02/01/2022 08:00	4464000	0.747	614.9	11.748	996.256	
02/01/2022 09:00	4467600	0.761	613.597	11.748	997.328	
02/01/2022 10:00	4471200	0.76	613.609	11.748	997.085	
02/01/2022 11:00	4474800	0.768	612.909	11.694	997.126	
02/01/2022 12:00	4478400	0.764	613.298	11.748	996.471	
02/01/2022 13:00	4482000	0.766	613.1	11.748	996.554	
02/01/2022 14:00	4485600	0.747	614.91	11.748	996.825	
02/01/2022 15:00	4489200	0.702	619.345	11.748	996.96	
02/01/2022 16:00	4492800	0.677	621.754	11.748	997.56	
02/01/2022 17:00	4496400	0.666	622.899	11.748	997.861	
02/01/2022 18:00	4500000	0.664	623.067	11.748	998.041	
02/01/2022 19:00	4503600	0.662	623.234	11.748	998.395	
02/01/2022 20:00	4507200	0.668	622.72	11.694	999.059	
02/01/2022 21:00	4510800	0.671	622.406	11.748	999.223	
02/01/2022 22:00	4514400	0.669	622.585	11.748	999.681	
02/01/2022 23:00	4518000	0.673	622.19	11.748	999.323	
03/01/2022 00:00	4521600	0.673	622.165	11.748	999.695	
03/01/2022 01:00	4525200	0.679	621.557	11.694	999.411	
03/01/2022 02:00	4528800	0.685	621.035	11.748	999.668	
03/01/2022 03:00	4532400	0.683	621.245	11.748	999.111	

WTP-BH006						
Date and Time	Elapsed Time (Seconds)	Corrected Level Depth To Water (mbgl)	Corrected Pressure (mBar)	Temperature (C)	Barometric Pressure (mBar)	Manual Dip Reading (mbgl)
03/01/2022 04:00	4536000	0.69	620.489	11.694	998.917	
03/01/2022 05:00	4539600	0.69	620.523	11.694	998.073	
03/01/2022 06:00	4543200	0.697	619.781	11.748	998.26	
03/01/2022 07:00	4546800	0.707	618.814	11.694	997.93	
03/01/2022 08:00	4550400	0.704	619.098	11.694	997.472	
03/01/2022 09:00	4554000	0.714	618.116	11.748	998.073	
03/01/2022 10:00	4557600	0.697	619.872	11.748	997.88	
03/01/2022 11:00	4561200	0.683	621.213	11.694	997.672	
03/01/2022 12:00	4564800	0.676	621.843	11.748	997.355	
03/01/2022 13:00	4568400	0.675	622.034	11.694	996.794	
03/01/2022 14:00	4572000	0.673	622.163	11.748	996.109	
03/01/2022 15:00	4575600	0.671	622.337	11.748	995.241	
03/01/2022 16:00	4579200	0.671	622.364	11.748	993.999	
03/01/2022 17:00	4582800	0.683	621.218	11.694	993.444	
03/01/2022 18:00	4586400	0.689	620.646	11.694	992.628	
03/01/2022 19:00	4590000	0.699	619.621	11.748	993.155	
03/01/2022 20:00	4593600	0.705	619.066	11.694	994.844	
03/01/2022 21:00	4597200	0.716	617.979	11.694	997.32	
03/01/2022 22:00	4600800	0.694	620.136	11.748	998.889	
03/01/2022 23:00	4604400	0.651	624.372	11.748	999.862	
04/01/2022 00:00	4608000	0.622	627.173	11.748	1000.707	
04/01/2022 01:00	4611600	0.608	628.522	11.748	1001.328	
04/01/2022 02:00	4615200	0.601	629.197	11.694	1001.208	
04/01/2022 03:00	4618800	0.613	628.095	11.694	1002.136	
04/01/2022 04:00	4622400	0.618	627.597	11.694	1002.229	
04/01/2022 05:00	4626000	0.632	626.227	11.748	1003.622	
04/01/2022 06:00	4629600	0.644	625.057	11.694	1004.016	
04/01/2022 07:00	4633200	0.654	624.049	11.748	1004.7	
04/01/2022 08:00	4636800	0.664	623.103	11.748	1004.951	
04/01/2022 09:00	4640400	0.679	621.58	11.694	1006.392	
04/01/2022 10:00	4644000	0.69	620.501	11.748	1006.858	
04/01/2022 11:00	4647600	0.695	620.053	11.748	1007.074	
04/01/2022 12:00	4651200	0.703	619.271	11.694	1007.543	
04/01/2022 13:00	4654800	0.712	618.4	11.694	1008.125	
04/01/2022 14:00	4658400	0.718	617.753	11.748	1008.101	
04/01/2022 15:00	4662000	0.72	617.546	11.748	1007.902	
04/01/2022 16:00	4665600	0.728	616.775	11.748	1008.443	
04/01/2022 17:00	4669200	0.732	616.422	11.748	1008.506	
04/01/2022 18:00	4672800	0.74	615.649	11.694	1009.024	
04/01/2022 19:00	4676400	0.747	614.958	11.748	1009.275	
04/01/2022 20:00	4680000	0.757	613.933	11.694	1010.103	
04/01/2022 21:00	4683600	0.761	613.58	11.64	1010.2	
04/01/2022 22:00	4687200	0.769	612.754	11.748	1010.669	
04/01/2022 23:00	4690800	0.777	611.977	11.748	1010.867	
05/01/2022 00:00	4694400	0.778	611.864	11.748	1010.922	

WTP-BH006						
Date and Time	Elapsed Time (Seconds)	Corrected Level Depth To Water (mbgl)	Corrected Pressure (mBar)	Temperature (C)	Barometric Pressure (mBar)	Manual Dip Reading (mbgl)
05/01/2022 01:00	4698000	0.775	612.185	11.748	1010.717	
05/01/2022 02:00	4701600	0.776	612.104	11.748	1010.393	
05/01/2022 03:00	4705200	0.789	610.82	11.694	1011.479	
05/01/2022 04:00	4708800	0.79	610.689	11.748	1011.634	
05/01/2022 05:00	4712400	0.793	610.428	11.694	1011.987	
05/01/2022 06:00	4716000	0.801	609.687	11.694	1012.382	
05/01/2022 07:00	4719600	0.8	609.765	11.748	1013.08	
05/01/2022 08:00	4723200	0.806	609.109	11.694	1013.48	
05/01/2022 09:00	4726800	0.817	608.098	11.694	1014.78	
05/01/2022 10:00	4730400	0.819	607.873	11.64	1015.039	
05/01/2022 11:00	4734000	0.82	607.818	11.694	1015.523	
05/01/2022 12:00	4737600	0.823	607.475	11.748	1015.717	
05/01/2022 13:00	4741200	0.822	607.586	11.694	1015.756	
05/01/2022 14:00	4744800	0.818	607.943	11.748	1015.248	
05/01/2022 15:00	4748400	0.825	607.321	11.64	1015.418	
05/01/2022 16:00	4752000	0.826	607.191	11.694	1015.514	
05/01/2022 17:00	4755600	0.831	606.673	11.694	1015.973	
05/01/2022 18:00	4759200	0.834	606.4	11.748	1016.212	
05/01/2022 19:00	4762800	0.837	606.079	11.748	1015.839	
05/01/2022 20:00	4766400	0.84	605.801	11.748	1015.828	
05/01/2022 21:00	4770000	0.847	605.128	11.64	1015.123	
05/01/2022 22:00	4773600	0.844	605.403	11.64	1014.269	
05/01/2022 23:00	4777200	0.845	605.297	11.694	1013.473	
06/01/2022 00:00	4780800	0.846	605.204	11.64	1011.748	
06/01/2022 01:00	4784400	0.841	605.739	11.748	1009.987	
06/01/2022 02:00	4788000	0.851	604.72	11.694	1009.421	
06/01/2022 03:00	4791600	0.843	605.491	11.694	1007.667	
06/01/2022 04:00	4795200	0.839	605.955	11.694	1005.12	
06/01/2022 05:00	4798800	0.845	605.286	11.748	1004.367	
06/01/2022 06:00	4802400	0.833	606.525	11.694	1001.717	
06/01/2022 07:00	4806000	0.828	607.011	11.748	1000.04	
06/01/2022 08:00	4809600	0.825	607.272	11.748	998.507	
06/01/2022 09:00	4813200	0.82	607.801	11.64	999.261	
06/01/2022 10:00	4816800	0.809	608.839	11.694	998.94	
06/01/2022 11:00	4820400	0.796	610.141	11.694	998.91	
06/01/2022 12:00	4824000	0.792	610.507	11.694	999.527	
06/01/2022 13:00	4827600	0.786	611.116	11.64	999.589	
06/01/2022 14:00	4831200	0.776	612.053	11.64	999.925	
06/01/2022 15:00	4834800	0.763	613.395	11.694	1000.515	
06/01/2022 16:00	4838400	0.74	615.635	11.694	1000.184	
06/01/2022 17:00	4842000	0.723	617.299	11.694	1000.544	
06/01/2022 18:00	4845600	0.712	618.364	11.694	1001.158	
06/01/2022 19:00	4849200	0.702	619.369	11.694	1001.136	
06/01/2022 20:00	4852800	0.693	620.174	11.694	1001.546	
06/01/2022 21:00	4856400	0.685	621.034	11.694	1001.439	

WTP-BH006						
Date and Time	Elapsed Time (Seconds)	Corrected Level Depth To Water (mbgl)	Corrected Pressure (mBar)	Temperature (C)	Barometric Pressure (mBar)	Manual Dip Reading (mbgl)
06/01/2022 22:00	4860000	0.682	621.279	11.748	1002.375	
06/01/2022 23:00	4863600	0.678	621.68	11.694	1002.355	
07/01/2022 00:00	4867200	0.673	622.141	11.694	1002.705	
07/01/2022 01:00	4870800	0.67	622.44	11.694	1002.696	
07/01/2022 02:00	4874400	0.659	623.585	11.694	1002.246	
07/01/2022 03:00	4878000	0.668	622.645	11.694	1003.591	
07/01/2022 04:00	4881600	0.669	622.568	11.694	1003.494	
07/01/2022 05:00	4885200	0.668	622.69	11.748	1003.685	
07/01/2022 06:00	4888800	0.664	623.093	11.64	1004.277	
07/01/2022 07:00	4892400	0.659	623.512	11.64	1003.627	
07/01/2022 08:00	4896000	0.659	623.514	11.694	1003.938	
07/01/2022 09:00	4899600	0.663	623.179	11.64	1004.306	
07/01/2022 10:00	4903200	0.631	626.312	11.64	1003.837	
07/01/2022 11:00	4906800	0.578	631.472	11.694	1003.913	
07/01/2022 12:00	4910400	0.534	635.756	11.694	1004.669	
07/01/2022 13:00	4914000	0.516	637.531	11.694	1006.256	
07/01/2022 14:00	4917600	0.506	638.56	11.694	1006.212	
07/01/2022 15:00	4921200	0.5	639.173	11.694	1006.642	
07/01/2022 16:00	4924800	0.503	638.821	11.694	1006.936	
07/01/2022 17:00	4928400	0.512	637.962	11.64	1007.596	
07/01/2022 18:00	4932000	0.515	637.613	11.694	1007.68	
07/01/2022 19:00	4935600	0.524	636.799	11.64	1007.485	
07/01/2022 20:00	4939200	0.527	636.455	11.694	1006.867	
07/01/2022 21:00	4942800	0.537	635.487	11.64	1006.595	
07/01/2022 22:00	4946400	0.535	635.655	11.64	1004.978	
07/01/2022 23:00	4950000	0.541	635.137	11.694	1003.55	
08/01/2022 00:00	4953600	0.544	634.774	11.64	1002.498	
08/01/2022 01:00	4957200	0.536	635.629	11.694	1000.509	
08/01/2022 02:00	4960800	0.519	637.25	11.64	998.053	
08/01/2022 03:00	4964400	0.5	639.089	11.64	996.736	
08/01/2022 04:00	4968000	0.482	640.849	11.64	995.033	
08/01/2022 05:00	4971600	0.467	642.336	11.64	994.299	
08/01/2022 06:00	4975200	0.447	644.325	11.64	992.659	
08/01/2022 07:00	4978800	0.427	646.243	11.64	992.536	
08/01/2022 08:00	4982400	0.426	646.331	11.64	992.332	
08/01/2022 09:00	4986000	0.421	646.869	11.586	992.292	
08/01/2022 10:00	4989600	0.427	646.266	11.694	992.247	
08/01/2022 11:00	4993200	0.427	646.309	11.694	992.436	
08/01/2022 12:00	4996800	0.425	646.453	11.64	992.441	
08/01/2022 13:00	5000400	0.439	645.122	11.694	992.58	
08/01/2022 14:00	5004000	0.437	645.314	11.694	992.504	
08/01/2022 15:00	5007600	0.442	644.857	11.694	993.019	
08/01/2022 16:00	5011200	0.449	644.12	11.64	993.558	
08/01/2022 17:00	5014800	0.447	644.343	11.64	994.552	
08/01/2022 18:00	5018400	0.444	644.631	11.64	994.901	

WTP-BH006						
Date and Time	Elapsed Time (Seconds)	Corrected Level Depth To Water (mbgl)	Corrected Pressure (mBar)	Temperature (C)	Barometric Pressure (mBar)	Manual Dip Reading (mbgl)
08/01/2022 19:00	5022000	0.443	644.759	11.64	994.947	
08/01/2022 20:00	5025600	0.443	644.71	11.64	994.939	
08/01/2022 21:00	5029200	0.442	644.825	11.64	995.576	
08/01/2022 22:00	5032800	0.431	645.915	11.64	994.718	
08/01/2022 23:00	5036400	0.442	644.768	11.64	995.749	
09/01/2022 00:00	5040000	0.439	645.152	11.64	995.945	
09/01/2022 01:00	5043600	0.443	644.739	11.64	996.241	
09/01/2022 02:00	5047200	0.439	645.082	11.64	996.131	
09/01/2022 03:00	5050800	0.441	644.888	11.64	996.034	
09/01/2022 04:00	5054400	0.444	644.597	11.64	996.441	
09/01/2022 05:00	5058000	0.45	643.996	11.64	996.753	
09/01/2022 06:00	5061600	0.448	644.222	11.64	997.222	
09/01/2022 07:00	5065200	0.439	645.149	11.64	996.585	
09/01/2022 08:00	5068800	0.437	645.302	11.694	997.093	
09/01/2022 09:00	5072400	0.44	644.981	11.64	997.506	
09/01/2022 10:00	5076000	0.439	645.112	11.64	997.433	
09/01/2022 11:00	5079600	0.444	644.642	11.64	997.497	
09/01/2022 12:00	5083200	0.441	644.942	11.694	997.106	
09/01/2022 13:00	5086800	0.45	644.059	11.64	997.675	
09/01/2022 14:00	5090400	0.452	643.871	11.64	997.689	
09/01/2022 15:00	5094000	0.457	643.372	11.64	998.246	
09/01/2022 16:00	5097600	0.465	642.553	11.64	998.833	
09/01/2022 17:00	5101200	0.468	642.251	11.64	999.251	
09/01/2022 18:00	5104800	0.469	642.128	11.694	999.745	
09/01/2022 19:00	5108400	0.472	641.918	11.64	999.99	
09/01/2022 20:00	5112000	0.478	641.256	11.64	1000.477	
09/01/2022 21:00	5115600	0.461	642.938	11.64	1000.709	
09/01/2022 22:00	5119200	0.463	642.732	11.586	1001.991	
09/01/2022 23:00	5122800	0.451	643.896	11.64	1002.011	
10/01/2022 00:00	5126400	0.449	644.079	11.64	1002.581	
10/01/2022 01:00	5130000	0.453	643.76	11.64	1003.596	
10/01/2022 02:00	5133600	0.44	644.982	11.586	1002.871	
10/01/2022 03:00	5137200	0.44	645.012	11.64	1003.388	
10/01/2022 04:00	5140800	0.447	644.349	11.586	1003.737	
10/01/2022 05:00	5144400	0.449	644.09	11.64	1003.904	
10/01/2022 06:00	5148000	0.451	643.895	11.64	1004.33	
10/01/2022 07:00	5151600	0.461	642.992	11.64	1005.349	
10/01/2022 08:00	5155200	0.457	643.39	11.64	1005.299	
10/01/2022 09:00	5158800	0.457	643.377	11.586	1006.042	
10/01/2022 10:00	5162400	0.464	642.63	11.586	1007.021	
10/01/2022 11:00	5166000	0.464	642.651	11.64	1007.023	
10/01/2022 12:00	5169600	0.461	642.959	11.64	1007.238	
10/01/2022 13:00	5173200	0.463	642.739	11.64	1007.516	
10/01/2022 14:00	5176800	0.463	642.764	11.64	1008.187	
10/01/2022 15:00	5180400	0.461	642.977	11.64	1009.017	

WTP-BH006						
Date and Time	Elapsed Time (Seconds)	Corrected Level Depth To Water (mbgl)	Corrected Pressure (mBar)	Temperature (C)	Barometric Pressure (mBar)	Manual Dip Reading (mbgl)
10/01/2022 16:00	5184000	0.446	644.454	11.64	1010.323	
10/01/2022 17:00	5187600	0.439	645.065	11.586	1011.544	
10/01/2022 18:00	5191200	0.446	644.392	11.586	1013.319	
10/01/2022 19:00	5194800	0.449	644.122	11.64	1014.136	
10/01/2022 20:00	5198400	0.453	643.763	11.64	1014.726	
10/01/2022 21:00	5202000	0.466	642.487	11.64	1016.293	
10/01/2022 22:00	5205600	0.474	641.65	11.64	1017.245	
10/01/2022 23:00	5209200	0.475	641.583	11.64	1018.067	
11/01/2022 00:00	5212800	0.485	640.645	11.586	1018.807	
11/01/2022 01:00	5216400	0.495	639.616	11.64	1019.744	
11/01/2022 02:00	5220000	0.498	639.354	11.64	1020.064	
11/01/2022 03:00	5223600	0.499	639.276	11.64	1020.606	
11/01/2022 04:00	5227200	0.514	637.715	11.586	1021.737	
11/01/2022 05:00	5230800	0.516	637.528	11.586	1021.749	
11/01/2022 06:00	5234400	0.526	636.631	11.64	1022.787	
11/01/2022 07:00	5238000	0.534	635.835	11.64	1023.409	
11/01/2022 08:00	5241600	0.544	634.803	11.64	1024.383	
11/01/2022 09:00	5245200	0.547	634.505	11.64	1025.377	
11/01/2022 10:00	5248800	0.559	633.395	11.586	1026.462	
11/01/2022 11:00	5252400	0.571	632.164	11.64	1027.544	
11/01/2022 12:00	5256000	0.572	632.112	11.64	1027.306	
11/01/2022 13:00	5259600	0.578	631.526	11.586	1027.577	
11/01/2022 14:00	5263200	0.578	631.477	11.64	1027.593	
11/01/2022 15:00	5266800	0.589	630.389	11.64	1027.985	
11/01/2022 16:00	5270400	0.595	629.821	11.586	1028.645	
11/01/2022 17:00	5274000	0.606	628.751	11.64	1029.275	
11/01/2022 18:00	5277600	0.616	627.726	11.586	1030.392	
11/01/2022 19:00	5281200	0.625	626.852	11.64	1031.058	
11/01/2022 20:00	5284800	0.634	625.969	11.586	1031.858	
11/01/2022 21:00	5288400	0.647	624.755	11.64	1032.981	
11/01/2022 22:00	5292000	0.653	624.188	11.586	1033.06	
11/01/2022 23:00	5295600	0.666	622.909	11.586	1033.99	
12/01/2022 00:00	5299200	0.668	622.648	11.64	1033.87	
12/01/2022 01:00	5302800	0.679	621.584	11.586	1034.155	
12/01/2022 02:00	5306400	0.682	621.345	11.64	1034.244	
12/01/2022 03:00	5310000	0.689	620.591	11.586	1035.091	
12/01/2022 04:00	5313600	0.693	620.213	11.64	1035.087	
12/01/2022 05:00	5317200	0.705	619.02	11.586	1035.734	
12/01/2022 06:00	5320800	0.707	618.89	11.586	1035.98	
12/01/2022 07:00	5324400	0.717	617.842	11.586	1036.737	
12/01/2022 08:00	5328000	0.719	617.719	11.586	1036.687	
12/01/2022 09:00	5331600	0.726	616.957	11.586	1037.391	
12/01/2022 10:00	5335200	0.726	617.019	11.586	1037.503	
12/01/2022 11:00	5338800	0.728	616.755	11.586	1037.651	
12/01/2022 12:00	5342400	0.725	617.056	11.586	1037.059	

WTP-BH006						
Date and Time	Elapsed Time (Seconds)	Corrected Level Depth To Water (mbgl)	Corrected Pressure (mBar)	Temperature (C)	Barometric Pressure (mBar)	Manual Dip Reading (mbgl)
12/01/2022 13:00	5346000	0.73	616.636	11.586	1036.783	
12/01/2022 14:00	5349600	0.727	616.925	11.586	1036.262	
12/01/2022 15:00	5353200	0.725	617.086	11.586	1035.869	
12/01/2022 16:00	5356800	0.726	616.993	11.586	1035.847	
12/01/2022 17:00	5360400	0.731	616.502	11.586	1036.164	
12/01/2022 18:00	5364000	0.741	615.566	11.532	1036.843	
12/01/2022 19:00	5367600	0.74	615.607	11.532	1036.629	
12/01/2022 20:00	5371200	0.743	615.323	11.586	1036.995	
12/01/2022 21:00	5374800	0.747	614.905	11.586	1037.181	
12/01/2022 22:00	5378400	0.752	614.435	11.586	1037.361	
12/01/2022 23:00	5382000	0.747	614.899	11.586	1036.897	
13/01/2022 00:00	5385600	0.757	613.993	11.586	1037.339	
13/01/2022 01:00	5389200	0.762	613.503	11.586	1037.133	
13/01/2022 02:00	5392800	0.763	613.335	11.64	1036.977	
13/01/2022 03:00	5396400	0.768	612.846	11.586	1037.327	
13/01/2022 04:00	5400000	0.772	612.444	11.586	1036.627	
13/01/2022 05:00	5403600	0.778	611.919	11.586	1036.689	
13/01/2022 06:00	5407200	0.775	612.172	11.586	1035.797	
13/01/2022 07:00	5410800	0.781	611.638	11.586	1036.157	
13/01/2022 08:00	5414400	0.78	611.737	11.586	1036.117	
13/01/2022 09:00	5418000	0.781	611.645	11.64	1036.175	
13/01/2022 10:00	5421600	0.787	611.047	11.586	1036.69	
13/01/2022 11:00	5425200	0.781	611.595	11.532	1036.235	
13/01/2022 12:00	5428800	0.773	612.368	11.586	1035.602	
13/01/2022 13:00	5432400	0.783	611.444	11.586	1035.83	
13/01/2022 14:00	5436000	0.781	611.582	11.586	1035.344	
13/01/2022 15:00	5439600	0.781	611.573	11.532	1035.097	
13/01/2022 16:00	5443200	0.78	611.713	11.586	1034.866	
13/01/2022 17:00	5446800	0.779	611.771	11.586	1034.402	
13/01/2022 18:00	5450400	0.779	611.751	11.586	1033.726	
13/01/2022 19:00	5454000	0.78	611.65	11.586	1033.654	
13/01/2022 20:00	5457600	0.785	611.167	11.586	1033.905	
13/01/2022 21:00	5461200	0.784	611.261	11.586	1033.81	
13/01/2022 22:00	5464800	0.789	610.829	11.586	1033.721	
13/01/2022 23:00	5468400	0.794	610.352	11.586	1033.966	
14/01/2022 00:00	5472000	0.788	610.949	11.586	1033.369	
14/01/2022 01:00	5475600	0.794	610.339	11.586	1033.052	
14/01/2022 02:00	5479200	0.795	610.207	11.586	1032.489	
14/01/2022 03:00	5482800	0.792	610.486	11.586	1032.267	
14/01/2022 04:00	5486400	0.795	610.193	11.532	1031.609	
14/01/2022 05:00	5490000	0.797	610.004	11.586	1031.243	
14/01/2022 06:00	5493600	0.798	609.901	11.532	1031.032	
14/01/2022 07:00	5497200	0.804	609.349	11.586	1031.087	
14/01/2022 08:00	5500800	0.806	609.168	11.586	1031.383	
14/01/2022 09:00	5504400	0.811	608.648	11.532	1030.836	

WTP-BH006						
Date and Time	Elapsed Time (Seconds)	Corrected Level Depth To Water (mbgl)	Corrected Pressure (mBar)	Temperature (C)	Barometric Pressure (mBar)	Manual Dip Reading (mbgl)
14/01/2022 10:00	5508000	0.811	608.639	11.586	1030.811	
14/01/2022 11:00	5511600	0.806	609.15	11.586	1030.068	
14/01/2022 12:00	5515200	0.811	608.696	11.586	1029.712	
14/01/2022 13:00	5518800	0.815	608.277	11.586	1029.03	
14/01/2022 14:00	5522400	0.818	607.947	11.532	1028.352	
14/01/2022 15:00	5526000	0.809	608.901	11.586	1027.248	
14/01/2022 16:00	5529600	0.809	608.892	11.586	1026.735	
14/01/2022 17:00	5533200	0.804	609.357	11.586	1025.632	
14/01/2022 18:00	5536800	0.814	608.409	11.586	1025.944	
14/01/2022 19:00	5540400	0.822	607.536	11.532	1025.75	
14/01/2022 20:00	5544000	0.821	607.675	11.586	1024.998	
14/01/2022 21:00	5547600	0.827	607.062	11.586	1024.858	
14/01/2022 22:00	5551200	0.825	607.275	11.586	1024.066	
14/01/2022 23:00	5554800	0.822	607.622	11.586	1023.198	
15/01/2022 00:00	5558400	0.824	607.396	11.532	1022.416	
15/01/2022 01:00	5562000	0.82	607.783	11.586	1021.358	
15/01/2022 02:00	5565600	0.828	607.02	11.586	1020.789	
15/01/2022 03:00	5569200	0.831	606.709	11.586	1020.405	
15/01/2022 04:00	5572800	0.828	606.994	11.586	1019.079	
15/01/2022 05:00	5576400	0.831	606.726	11.532	1018.628	
15/01/2022 06:00	5580000	0.833	606.525	11.532	1018.482	
15/01/2022 07:00	5583600	0.839	605.919	11.586	1018.532	
15/01/2022 08:00	5587200	0.842	605.579	11.586	1018.236	
15/01/2022 09:00	5590800	0.842	605.666	11.532	1017.489	
15/01/2022 10:00	5594400	0.843	605.488	11.532	1017.609	
15/01/2022 11:00	5598000	0.837	606.146	11.586	1016.975	
15/01/2022 12:00	5601600	0.845	605.343	11.532	1016.944	
15/01/2022 13:00	5605200	0.844	605.465	11.586	1016.267	
15/01/2022 14:00	5608800	0.846	605.185	11.586	1015.679	
15/01/2022 15:00	5612400	0.847	605.102	11.532	1015.275	
15/01/2022 16:00	5616000	0.854	604.452	11.532	1015.288	
15/01/2022 17:00	5619600	0.852	604.622	11.532	1015.234	
15/01/2022 18:00	5623200	0.858	604.045	11.586	1015.314	
15/01/2022 19:00	5626800	0.857	604.129	11.586	1015.635	
15/01/2022 20:00	5630400	0.862	603.65	11.532	1015.338	
15/01/2022 21:00	5634000	0.861	603.809	11.532	1015.411	
15/01/2022 22:00	5637600	0.872	602.704	11.532	1016.342	
15/01/2022 23:00	5641200	0.87	602.895	11.532	1016.787	
16/01/2022 00:00	5644800	0.877	602.147	11.532	1017.304	
16/01/2022 01:00	5648400	0.876	602.251	11.532	1017.779	
16/01/2022 02:00	5652000	0.88	601.897	11.532	1017.323	
16/01/2022 03:00	5655600	0.885	601.435	11.532	1019.058	
16/01/2022 04:00	5659200	0.9	599.901	11.532	1019.782	
16/01/2022 05:00	5662800	0.895	600.449	11.532	1019.754	
16/01/2022 06:00	5666400	0.9	599.939	11.532	1020.09	

WTP-BH006						
Date and Time	Elapsed Time (Seconds)	Corrected Level Depth To Water (mbgl)	Corrected Pressure (mBar)	Temperature (C)	Barometric Pressure (mBar)	Manual Dip Reading (mbgl)
16/01/2022 07:00	5670000	0.905	599.465	11.532	1021.549	
16/01/2022 08:00	5673600	0.912	598.785	11.532	1023.096	
16/01/2022 09:00	5677200	0.922	597.807	11.532	1024.364	
16/01/2022 10:00	5680800	0.917	598.288	11.532	1025.33	
16/01/2022 11:00	5684400	0.921	597.925	11.532	1026.561	
16/01/2022 12:00	5688000	0.924	597.622	11.532	1026.98	
16/01/2022 13:00	5691600	0.926	597.383	11.532	1027.103	
16/01/2022 14:00	5695200	0.929	597.054	11.532	1027.432	
16/01/2022 15:00	5698800	0.936	596.388	11.532	1027.925	
16/01/2022 16:00	5702400	0.929	597.111	11.532	1028.185	
16/01/2022 17:00	5706000	0.931	596.927	11.532	1029.006	
16/01/2022 18:00	5709600	0.939	596.076	11.532	1030.204	
16/01/2022 19:00	5713200	0.952	594.889	11.532	1031.16	
16/01/2022 20:00	5716800	0.951	594.965	11.532	1031.605	
16/01/2022 21:00	5720400	0.949	595.164	11.532	1031.869	
16/01/2022 22:00	5724000	0.955	594.553	11.532	1032.596	
16/01/2022 23:00	5727600	0.961	593.973	11.532	1032.828	
17/01/2022 00:00	5731200	0.963	593.807	11.532	1033.168	
17/01/2022 01:00	5734800	0.964	593.673	11.586	1033.615	
17/01/2022 02:00	5738400	0.962	593.824	11.532	1033.209	
17/01/2022 03:00	5742000	0.97	593.068	11.586	1033.757	
17/01/2022 04:00	5745600	0.971	593.016	11.532	1033.554	
17/01/2022 05:00	5749200	0.975	592.616	11.586	1033.803	
17/01/2022 06:00	5752800	0.977	592.401	11.532	1033.301	
17/01/2022 07:00	5756400	0.976	592.532	11.532	1033.401	
17/01/2022 08:00	5760000	0.979	592.185	11.532	1033.401	
17/01/2022 09:00	5763600	0.988	591.29	11.532	1034.354	
17/01/2022 10:00	5767200	0.99	591.109	11.586	1034.558	
17/01/2022 11:00	5770800	0.984	591.685	11.532	1034.306	
17/01/2022 12:00	5774400	0.995	590.651	11.532	1034.413	
17/01/2022 13:00	5778000	0.998	590.381	11.532	1033.642	
17/01/2022 14:00	5781600	0.995	590.664	11.532	1033.301	
17/01/2022 15:00	5785200	0.993	590.84	11.532	1032.604	
17/01/2022 16:00	5788800	0.991	590.984	11.478	1032.552	
17/01/2022 17:00	5792400	0.99	591.164	11.532	1031.76	
17/01/2022 18:00	5796000	0.996	590.554	11.532	1031.675	
17/01/2022 19:00	5799600	0.99	591.085	11.532	1031.028	
17/01/2022 20:00	5803200	0.994	590.773	11.532	1031.34	
17/01/2022 21:00	5806800	0.994	590.73	11.532	1030.978	
17/01/2022 22:00	5810400	0.996	590.499	11.532	1030.688	
17/01/2022 23:00	5814000	1.003	589.861	11.478	1030.667	
18/01/2022 00:00	5817600	1.005	589.698	11.532	1030.853	
18/01/2022 01:00	5821200	0.999	590.256	11.532	1029.773	
18/01/2022 02:00	5824800	0.997	590.429	11.532	1029.428	
18/01/2022 03:00	5828400	1	590.18	11.532	1028.923	

WTP-BH006						
Date and Time	Elapsed Time (Seconds)	Corrected Level Depth To Water (mbgl)	Corrected Pressure (mBar)	Temperature (C)	Barometric Pressure (mBar)	Manual Dip Reading (mbgl)
18/01/2022 04:00	5832000	1.002	589.941	11.532	1028.642	
18/01/2022 05:00	5835600	0.998	590.348	11.532	1027.657	
18/01/2022 06:00	5839200	0.996	590.521	11.532	1027.368	
18/01/2022 07:00	5842800	0.999	590.287	11.532	1027.023	
18/01/2022 08:00	5846400	1.001	590.009	11.532	1027.012	
18/01/2022 09:00	5850000	1.008	589.39	11.532	1027.111	
18/01/2022 10:00	5853600	1.007	589.498	11.532	1027.061	
18/01/2022 11:00	5857200	1.013	588.861	11.478	1027.211	
18/01/2022 12:00	5860800	1.011	589.045	11.532	1026.704	
18/01/2022 13:00	5864400	1.006	589.59	11.532	1025.696	
18/01/2022 14:00	5868000	1.009	589.266	11.532	1025.326	
18/01/2022 15:00	5871600	1.006	589.573	11.478	1024.764	
18/01/2022 16:00	5875200	1.009	589.282	11.478	1024.938	
18/01/2022 17:00	5878800	1.006	589.549	11.478	1024.788	
18/01/2022 18:00	5882400	1.011	589.06	11.532	1024.721	
18/01/2022 19:00	5886000	1.016	588.571	11.532	1025.384	
18/01/2022 20:00	5889600	1.017	588.469	11.532	1024.735	
18/01/2022 21:00	5893200	1.017	588.515	11.532	1024.283	
18/01/2022 22:00	5896800	1.014	588.774	11.532	1024.082	
18/01/2022 23:00	5900400	1.019	588.287	11.532	1024.627	
19/01/2022 00:00	5904000	1.013	588.847	11.532	1024.125	
19/01/2022 01:00	5907600	1.012	589.017	11.532	1023.781	
19/01/2022 02:00	5911200	1.014	588.766	11.478	1023.488	
19/01/2022 03:00	5914800	1.013	588.829	11.532	1022.928	
19/01/2022 04:00	5918400	1.012	588.941	11.478	1022.793	
19/01/2022 05:00	5922000	1.02	588.185	11.532	1023.11	
19/01/2022 06:00	5925600	1.023	587.895	11.532	1023.226	
19/01/2022 07:00	5929200	1.021	588.117	11.478	1024.137	
19/01/2022 08:00	5932800	1.027	587.488	11.478	1024.825	
19/01/2022 09:00	5936400	1.03	587.172	11.478	1025.95	
19/01/2022 10:00	5940000	1.03	587.161	11.532	1027.142	
19/01/2022 11:00	5943600	1.038	586.465	11.532	1027.953	
19/01/2022 12:00	5947200	1.04	586.261	11.532	1028.388	
19/01/2022 13:00	5950800	1.039	586.332	11.478	1028.526	
19/01/2022 14:00	5954400	1.038	586.408	11.478	1028.739	
19/01/2022 15:00	5958000	1.04	586.195	11.478	1029.241	
19/01/2022 16:00	5961600	1.039	586.349	11.532	1029.63	
19/01/2022 17:00	5965200	1.048	585.421	11.532	1030.732	
19/01/2022 18:00	5968800	1.048	585.427	11.478	1031.571	
19/01/2022 19:00	5972400	1.048	585.427	11.478	1031.687	
19/01/2022 20:00	5976000	1.053	584.964	11.478	1032.612	
19/01/2022 21:00	5979600	1.052	585.075	11.532	1032.756	
19/01/2022 22:00	5983200	1.057	584.544	11.532	1033.577	
19/01/2022 23:00	5986800	1.054	584.836	11.478	1033.897	
20/01/2022 00:00	5990400	1.059	584.327	11.478	1034.349	

WTP-BH006						
Date and Time	Elapsed Time (Seconds)	Corrected Level Depth To Water (mbgl)	Corrected Pressure (mBar)	Temperature (C)	Barometric Pressure (mBar)	Manual Dip Reading (mbgl)
20/01/2022 01:00	5994000	1.063	583.941	11.478	1034.33	
20/01/2022 02:00	5997600	1.062	584.093	11.478	1034.235	
20/01/2022 03:00	6001200	1.065	583.793	11.478	1035.057	
20/01/2022 04:00	6004800	1.068	583.526	11.478	1035.091	
20/01/2022 05:00	6008400	1.064	583.921	11.478	1034.929	
20/01/2022 06:00	6012000	1.069	583.42	11.478	1035.66	
20/01/2022 07:00	6015600	1.072	583.069	11.532	1036.556	
20/01/2022 08:00	6019200	1.066	583.681	11.478	1036.325	
20/01/2022 09:00	6022800	1.078	582.507	11.478	1037.5	
20/01/2022 10:00	6026400	1.071	583.146	11.478	1037.149	
20/01/2022 11:00	6030000	1.073	582.965	11.478	1037.157	
20/01/2022 12:00	6033600	1.072	583.085	11.478	1037.095	
20/01/2022 13:00	6037200	1.072	583.064	11.478	1036.595	
20/01/2022 14:00	6040800	1.073	583.041	11.478	1036.56	
20/01/2022 15:00	6044400	1.074	582.89	11.478	1036.769	
20/01/2022 16:00	6048000	1.076	582.654	11.478	1036.658	
20/01/2022 17:00	6051600	1.079	582.382	11.478	1037.046	
20/01/2022 18:00	6055200	1.077	582.571	11.478	1037.609	
20/01/2022 19:00	6058800	1.086	581.728	11.478	1037.873	
20/01/2022 20:00	6062400	1.091	581.271	11.478	1038.33	
20/01/2022 21:00	6066000	1.083	581.984	11.478	1037.733	
20/01/2022 22:00	6069600	1.085	581.786	11.478	1037.989	
20/01/2022 23:00	6073200	1.089	581.457	11.478	1038.029	
21/01/2022 00:00	6076800	1.086	581.682	11.478	1037.688	
21/01/2022 01:00	6080400	1.09	581.35	11.478	1037.788	
21/01/2022 02:00	6084000	1.093	580.988	11.478	1037.688	
21/01/2022 03:00	6087600	1.095	580.83	11.478	1037.672	
21/01/2022 04:00	6091200	1.092	581.176	11.478	1037.326	
21/01/2022 05:00	6094800	1.093	580.992	11.478	1037.22	
21/01/2022 06:00	6098400	1.092	581.112	11.478	1036.869	
21/01/2022 07:00	6102000	1.097	580.596	11.478	1037.617	
21/01/2022 08:00	6105600	1.093	581.051	11.478	1037.567	
21/01/2022 09:00	6109200	1.1	580.38	11.478	1038.064	
21/01/2022 10:00	6112800	1.101	580.247	11.478	1038.023	
21/01/2022 11:00	6116400	1.103	580.017	11.478	1038.312	
21/01/2022 12:00	6120000	1.104	579.952	11.478	1037.74	
21/01/2022 13:00	6123600	1.1	580.327	11.478	1037.307	
21/01/2022 14:00	6127200	1.104	579.962	11.478	1036.63	
21/01/2022 15:00	6130800	1.094	580.976	11.478	1035.79	
21/01/2022 16:00	6134400	1.101	580.293	11.478	1035.663	
21/01/2022 17:00	6138000	1.103	580.085	11.478	1035.467	
21/01/2022 18:00	6141600	1.103	580.06	11.478	1035.26	
21/01/2022 19:00	6145200	1.109	579.504	11.478	1035.932	
21/01/2022 20:00	6148800	1.106	579.767	11.478	1035.669	
21/01/2022 21:00	6152400	1.11	579.41	11.478	1035.563	

WTP-BH006						
Date and Time	Elapsed Time (Seconds)	Corrected Level Depth To Water (mbgl)	Corrected Pressure (mBar)	Temperature (C)	Barometric Pressure (mBar)	Manual Dip Reading (mbgl)
21/01/2022 22:00	6156000	1.113	579.034	11.478	1035.707	
21/01/2022 23:00	6159600	1.112	579.141	11.478	1035.601	
22/01/2022 00:00	6163200	1.111	579.244	11.478	1035.093	
22/01/2022 01:00	6166800	1.115	578.915	11.478	1035.132	
22/01/2022 02:00	6170400	1.112	579.134	11.478	1034.624	
22/01/2022 03:00	6174000	1.115	578.928	11.478	1034.368	
22/01/2022 04:00	6177600	1.115	578.843	11.478	1034.279	
22/01/2022 05:00	6181200	1.116	578.784	11.478	1033.76	
22/01/2022 06:00	6184800	1.122	578.203	11.478	1034.34	
22/01/2022 07:00	6188400	1.123	578.138	11.478	1034.29	
22/01/2022 08:00	6192000	1.121	578.277	11.478	1033.978	
22/01/2022 09:00	6195600	1.125	577.877	11.478	1034.262	
22/01/2022 10:00	6199200	1.127	577.74	11.478	1034.34	
22/01/2022 11:00	6202800	1.129	577.551	11.478	1034.646	
22/01/2022 12:00	6206400	1.133	577.072	11.478	1034.662	
22/01/2022 13:00	6210000	1.131	577.284	11.478	1034.046	
22/01/2022 14:00	6213600	1.127	577.682	11.478	1032.78	
22/01/2022 15:00	6217200	1.129	577.552	11.478	1032.446	
22/01/2022 16:00	6220800	1.131	577.291	11.478	1032.593	
22/01/2022 17:00	6224400	1.134	577.067	11.478	1032.238	
22/01/2022 18:00	6228000	1.135	576.917	11.478	1032.446	
22/01/2022 19:00	6231600	1.132	577.203	11.478	1032.102	
22/01/2022 20:00	6235200	1.14	576.417	11.423	1032.634	
22/01/2022 21:00	6238800	1.14	576.451	11.478	1032.507	
22/01/2022 22:00	6242400	1.141	576.357	11.478	1031.734	
22/01/2022 23:00	6246000	1.138	576.67	11.423	1031.514	
23/01/2022 00:00	6249600	1.138	576.614	11.478	1030.899	
23/01/2022 01:00	6253200	1.142	576.227	11.423	1030.742	
23/01/2022 02:00	6256800	1.138	576.594	11.478	1029.82	
23/01/2022 03:00	6260400	1.134	577.01	11.423	1029.381	
23/01/2022 04:00	6264000	1.138	576.626	11.423	1028.955	
23/01/2022 05:00	6267600	1.139	576.511	11.478	1028.805	
23/01/2022 06:00	6271200	1.142	576.186	11.423	1028.586	
23/01/2022 07:00	6274800	1.145	575.97	11.478	1028.247	
23/01/2022 08:00	6278400	1.138	576.63	11.478	1027.934	
23/01/2022 09:00	6282000	1.144	576.025	11.478	1027.672	
23/01/2022 10:00	6285600	1.145	575.912	11.423	1027.819	
23/01/2022 11:00	6289200	1.143	576.136	11.478	1027.33	
23/01/2022 12:00	6292800	1.146	575.797	11.423	1026.779	
23/01/2022 13:00	6296400	1.143	576.141	11.478	1025.822	
23/01/2022 14:00	6300000	1.144	576.007	11.423	1025.355	
23/01/2022 15:00	6303600	1.152	575.24	11.423	1025.14	
23/01/2022 16:00	6307200	1.148	575.673	11.423	1024.244	
23/01/2022 17:00	6310800	1.151	575.312	11.423	1024.258	
23/01/2022 18:00	6314400	1.151	575.334	11.423	1024.294	

WTP-BH006						
Date and Time	Elapsed Time (Seconds)	Corrected Level Depth To Water (mbgl)	Corrected Pressure (mBar)	Temperature (C)	Barometric Pressure (mBar)	Manual Dip Reading (mbgl)
23/01/2022 19:00	6318000	1.159	574.599	11.423	1024.625	
23/01/2022 20:00	6321600	1.154	575.104	11.478	1024.374	
23/01/2022 21:00	6325200	1.159	574.531	11.478	1024.08	
23/01/2022 22:00	6328800	1.158	574.709	11.478	1023.729	
23/01/2022 23:00	6332400	1.158	574.665	11.423	1023.922	
24/01/2022 00:00	6336000	1.16	574.428	11.423	1023.813	
24/01/2022 01:00	6339600	1.163	574.203	11.423	1024.038	
24/01/2022 02:00	6343200	1.171	573.389	11.423	1024.217	
24/01/2022 03:00	6346800	1.171	573.39	11.423	1024.447	
24/01/2022 04:00	6350400	1.169	573.598	11.423	1024.066	
24/01/2022 05:00	6354000	1.17	573.521	11.478	1023.877	
24/01/2022 06:00	6357600	1.182	572.337	11.478	1025.002	
24/01/2022 07:00	6361200	1.182	572.294	11.423	1024.791	
24/01/2022 08:00	6364800	1.185	572.036	11.423	1025.512	
24/01/2022 09:00	6368400	1.185	572.05	11.423	1025.498	
24/01/2022 10:00	6372000	1.186	571.883	11.423	1025.838	
24/01/2022 11:00	6375600	1.19	571.547	11.423	1026.116	
24/01/2022 12:00	6379200	1.19	571.542	11.423	1026.237	
24/01/2022 13:00	6382800	1.198	570.793	11.478	1026.258	
24/01/2022 14:00	6386400	1.195	571.055	11.423	1025.799	
24/01/2022 15:00	6390000	1.199	570.637	11.423	1025.986	
24/01/2022 16:00	6393600	1.192	571.326	11.423	1025.471	
24/01/2022 17:00	6397200	1.202	570.405	11.423	1026.334	
24/01/2022 18:00	6400800	1.201	570.432	11.423	1026.364	
24/01/2022 19:00	6404400	1.205	570.028	11.423	1026.653	
24/01/2022 20:00	6408000	1.208	569.721	11.423	1027.248	
24/01/2022 21:00	6411600	1.208	569.765	11.478	1027.286	
24/01/2022 22:00	6415200	1.212	569.357	11.423	1027.613	
24/01/2022 23:00	6418800	1.216	568.936	11.423	1027.976	
25/01/2022 00:00	6422400	1.21	569.606	11.423	1027.306	
25/01/2022 01:00	6426000	1.216	569.028	11.423	1027.306	
25/01/2022 02:00	6429600	1.216	568.969	11.423	1027.249	
25/01/2022 03:00	6433200	1.213	569.285	11.423	1027.049	
25/01/2022 04:00	6436800	1.217	568.897	11.423	1027.149	
25/01/2022 05:00	6440400	1.221	568.52	11.423	1026.485	
25/01/2022 06:00	6444000	1.225	568.056	11.423	1027.527	
25/01/2022 07:00	6447600	1.224	568.227	11.423	1027.125	
25/01/2022 08:00	6451200	1.225	568.062	11.423	1027.521	
25/01/2022 09:00	6454800	1.23	567.564	11.423	1027.961	
25/01/2022 10:00	6458400	1.232	567.423	11.423	1028.218	
25/01/2022 11:00	6462000	1.234	567.188	11.423	1028.568	
25/01/2022 12:00	6465600	1.233	567.315	11.423	1028.442	
25/01/2022 13:00	6469200	1.235	567.117	11.423	1028.35	
25/01/2022 14:00	6472800	1.241	566.497	11.423	1028.566	
25/01/2022 15:00	6476400	1.237	566.881	11.423	1027.836	

WTP-BH006						
Date and Time	Elapsed Time (Seconds)	Corrected Level Depth To Water (mbgl)	Corrected Pressure (mBar)	Temperature (C)	Barometric Pressure (mBar)	Manual Dip Reading (mbgl)
25/01/2022 16:00	6480000	1.236	567	11.423	1027.716	
25/01/2022 17:00	6483600	1.236	567.073	11.423	1028.279	
25/01/2022 18:00	6487200	1.244	566.256	11.423	1029.384	
25/01/2022 19:00	6490800	1.249	565.73	11.423	1029.391	
25/01/2022 20:00	6494400	1.247	565.99	11.423	1029.362	
25/01/2022 21:00	6498000	1.245	566.12	11.423	1029.348	
25/01/2022 22:00	6501600	1.253	565.365	11.423	1029.93	
25/01/2022 23:00	6505200	1.25	565.644	11.423	1029.766	
26/01/2022 00:00	6508800	1.255	565.157	11.423	1029.502	
26/01/2022 01:00	6512400	1.254	565.237	11.423	1029.595	
26/01/2022 02:00	6516000	1.257	564.938	11.423	1029.375	
26/01/2022 03:00	6519600	1.262	564.468	11.423	1029.613	
26/01/2022 04:00	6523200	1.257	564.953	11.423	1028.666	
26/01/2022 05:00	6526800	1.257	564.975	11.423	1028.528	
26/01/2022 06:00	6530400	1.262	564.512	11.423	1028.067	
26/01/2022 07:00	6534000	1.262	564.487	11.423	1028.092	
26/01/2022 08:00	6537600	1.261	564.572	11.423	1027.834	
26/01/2022 09:00	6541200	1.263	564.351	11.423	1027.939	
26/01/2022 10:00	6544800	1.265	564.164	11.423	1027.549	
26/01/2022 11:00	6548400	1.269	563.826	11.423	1027.54	
26/01/2022 12:00	6552000	1.268	563.863	11.423	1027.214	
26/01/2022 13:00	6555600	1.265	564.168	11.423	1025.985	
26/01/2022 14:00	6559200	1.263	564.396	11.423	1024.948	
26/01/2022 15:00	6562800	1.258	564.874	11.423	1023.893	
26/01/2022 16:00	6566400	1.263	564.399	11.423	1023.675	
26/01/2022 17:00	6570000	1.265	564.193	11.423	1023.65	
26/01/2022 18:00	6573600	1.266	564.086	11.423	1023.007	
26/01/2022 19:00	6577200	1.262	564.526	11.423	1022.682	
26/01/2022 20:00	6580800	1.267	564.014	11.423	1022.732	
26/01/2022 21:00	6584400	1.264	564.281	11.423	1021.887	
26/01/2022 22:00	6588000	1.268	563.883	11.423	1022.112	
26/01/2022 23:00	6591600	1.276	563.154	11.423	1022.379	
27/01/2022 00:00	6595200	1.272	563.501	11.423	1021.686	
27/01/2022 01:00	6598800	1.281	562.662	11.423	1022.063	
27/01/2022 02:00	6602400	1.273	563.352	11.369	1021.697	
27/01/2022 03:00	6606000	1.27	563.668	11.369	1022.016	
27/01/2022 04:00	6609600	1.263	564.426	11.423	1021.916	
27/01/2022 05:00	6613200	1.258	564.835	11.423	1022.258	
27/01/2022 06:00	6616800	1.249	565.705	11.369	1022.172	
27/01/2022 07:00	6620400	1.248	565.817	11.369	1023.216	
27/01/2022 08:00	6624000	1.247	565.986	11.423	1024.629	
27/01/2022 09:00	6627600	1.239	566.704	11.423	1025.24	
27/01/2022 10:00	6631200	1.233	567.286	11.423	1025.986	
27/01/2022 11:00	6634800	1.231	567.516	11.423	1026.854	
27/01/2022 12:00	6638400	1.228	567.782	11.369	1027.374	

WTP-BH006						
Date and Time	Elapsed Time (Seconds)	Corrected Level Depth To Water (mbgl)	Corrected Pressure (mBar)	Temperature (C)	Barometric Pressure (mBar)	Manual Dip Reading (mbgl)
27/01/2022 13:00	6642000	1.219	568.674	11.423	1027.429	
27/01/2022 14:00	6645600	1.212	569.341	11.423	1027.398	
27/01/2022 15:00	6649200	1.206	569.981	11.423	1027.162	
27/01/2022 16:00	6652800	1.209	569.704	11.423	1028.421	
27/01/2022 17:00	6656400	1.205	570.08	11.369	1028.312	
27/01/2022 18:00	6660000	1.2	570.569	11.369	1028.862	
27/01/2022 19:00	6663600	1.203	570.234	11.423	1029.682	
27/01/2022 20:00	6667200	1.203	570.251	11.423	1030.013	
27/01/2022 21:00	6670800	1.202	570.322	11.423	1029.883	
27/01/2022 22:00	6674400	1.204	570.181	11.369	1030.579	
27/01/2022 23:00	6678000	1.203	570.261	11.369	1030.153	
28/01/2022 00:00	6681600	1.198	570.712	11.369	1030.222	
28/01/2022 01:00	6685200	1.201	570.444	11.369	1030.605	
28/01/2022 02:00	6688800	1.196	570.9	11.369	1030.034	
28/01/2022 03:00	6692400	1.203	570.26	11.369	1029.865	
28/01/2022 04:00	6696000	1.202	570.316	11.369	1029.52	
28/01/2022 05:00	6699600	1.195	571.028	11.369	1028.693	
28/01/2022 06:00	6703200	1.199	570.649	11.369	1028.725	
28/01/2022 07:00	6706800	1.201	570.428	11.423	1028.564	
28/01/2022 08:00	6710400	1.196	570.913	11.369	1027.652	
28/01/2022 09:00	6714000	1.203	570.218	11.369	1027.596	
28/01/2022 10:00	6717600	1.209	569.688	11.369	1027.432	
28/01/2022 11:00	6721200	1.202	570.393	11.369	1027.247	
28/01/2022 12:00	6724800	1.207	569.865	11.369	1026.561	
28/01/2022 13:00	6728400	1.202	570.377	11.369	1026.223	
28/01/2022 14:00	6732000	1.207	569.907	11.369	1026.635	
28/01/2022 15:00	6735600	1.204	570.123	11.423	1026.212	
28/01/2022 16:00	6739200	1.207	569.865	11.369	1025.927	
28/01/2022 17:00	6742800	1.203	570.285	11.369	1025.68	
28/01/2022 18:00	6746400	1.205	570.066	11.369	1026.014	
28/01/2022 19:00	6750000	1.212	569.416	11.369	1025.913	
28/01/2022 20:00	6753600	1.201	570.458	11.369	1025.68	
28/01/2022 21:00	6757200	1.205	570.019	11.369	1026.292	
28/01/2022 22:00	6760800	1.198	570.742	11.369	1025.512	
28/01/2022 23:00	6764400	1.197	570.821	11.369	1025.202	
29/01/2022 00:00	6768000	1.192	571.326	11.369	1025.101	
29/01/2022 01:00	6771600	1.191	571.388	11.369	1024.75	
29/01/2022 02:00	6775200	1.192	571.29	11.369	1024.617	
29/01/2022 03:00	6778800	1.186	571.964	11.369	1024.174	
29/01/2022 04:00	6782400	1.18	572.533	11.369	1023.49	
29/01/2022 05:00	6786000	1.179	572.604	11.369	1023.649	
29/01/2022 06:00	6789600	1.178	572.735	11.369	1023.75	
29/01/2022 07:00	6793200	1.177	572.801	11.369	1023.106	
29/01/2022 08:00	6796800	1.173	573.242	11.369	1023.416	
29/01/2022 09:00	6800400	1.175	572.966	11.369	1023.576	

WTP-BH006						
Date and Time	Elapsed Time (Seconds)	Corrected Level Depth To Water (mbgl)	Corrected Pressure (mBar)	Temperature (C)	Barometric Pressure (mBar)	Manual Dip Reading (mbgl)
29/01/2022 10:00	6804000	1.187	571.847	11.369	1026.082	
29/01/2022 11:00	6807600	1.184	572.149	11.369	1026.589	
29/01/2022 12:00	6811200	1.193	571.203	11.369	1027.708	
29/01/2022 13:00	6814800	1.191	571.453	11.369	1027.632	
29/01/2022 14:00	6818400	1.186	571.92	11.369	1027.916	
29/01/2022 15:00	6822000	1.182	572.286	11.369	1028.186	
29/01/2022 16:00	6825600	1.181	572.384	11.369	1028.955	
29/01/2022 17:00	6829200	1.181	572.402	11.369	1029.456	
29/01/2022 18:00	6832800	1.178	572.755	11.369	1030.26	
29/01/2022 19:00	6836400	1.188	571.714	11.369	1030.954	
29/01/2022 20:00	6840000	1.175	572.976	11.369	1030.617	
29/01/2022 21:00	6843600	1.175	572.993	11.369	1030.715	
29/01/2022 22:00	6847200	1.176	572.873	11.369	1031.529	
29/01/2022 23:00	6850800	1.179	572.591	11.369	1031.984	
30/01/2022 00:00	6854400	1.178	572.722	11.369	1031.738	
30/01/2022 01:00	6858000	1.178	572.712	11.369	1031.806	
30/01/2022 02:00	6861600	1.175	572.997	11.315	1030.977	
30/01/2022 03:00	6865200	1.182	572.354	11.315	1031.158	
30/01/2022 04:00	6868800	1.184	572.166	11.369	1030.618	
30/01/2022 05:00	6872400	1.18	572.547	11.315	1030.214	
30/01/2022 06:00	6876000	1.182	572.358	11.315	1029.361	
30/01/2022 07:00	6879600	1.183	572.254	11.369	1029.143	
30/01/2022 08:00	6883200	1.177	572.814	11.315	1028.097	
30/01/2022 09:00	6886800	1.183	572.255	11.369	1028.217	
30/01/2022 10:00	6890400	1.173	573.205	11.369	1026.805	
30/01/2022 11:00	6894000	1.174	573.146	11.369	1025.591	
30/01/2022 12:00	6897600	1.171	573.435	11.315	1024.528	
30/01/2022 13:00	6901200	1.166	573.837	11.369	1022.475	
30/01/2022 14:00	6904800	1.161	574.357	11.369	1020.741	
30/01/2022 15:00	6908400	1.166	573.884	11.369	1020.462	
30/01/2022 16:00	6912000	1.173	573.188	11.369	1020.293	
30/01/2022 17:00	6915600	1.172	573.314	11.369	1020.57	
30/01/2022 18:00	6919200	1.184	572.152	11.369	1022.079	
30/01/2022 19:00	6922800	1.183	572.256	11.369	1022.669	
30/01/2022 20:00	6926400	1.18	572.549	11.315	1022.872	
30/01/2022 21:00	6930000	1.181	572.406	11.369	1023.674	
30/01/2022 22:00	6933600	1.173	573.165	11.369	1024.302	
30/01/2022 23:00	6937200	1.157	574.761	11.315	1024.358	
31/01/2022 00:00	6940800	1.154	575.031	11.369	1025.036	
31/01/2022 01:00	6944400	1.136	576.788	11.315	1024.412	
31/01/2022 02:00	6948000	1.131	577.329	11.369	1024.935	
31/01/2022 03:00	6951600	1.119	578.479	11.369	1024.94	
31/01/2022 04:00	6955200	1.112	579.187	11.369	1025.331	
31/01/2022 05:00	6958800	1.115	578.884	11.369	1026.038	
31/01/2022 06:00	6962400	1.11	579.333	11.369	1026.167	

WTP-BH006						
Date and Time	Elapsed Time (Seconds)	Corrected Level Depth To Water (mbgl)	Corrected Pressure (mBar)	Temperature (C)	Barometric Pressure (mBar)	Manual Dip Reading (mbgl)
31/01/2022 07:00	6966000	1.112	579.16	11.315	1026.78	
31/01/2022 08:00	6969600	1.103	580.07	11.369	1026.76	
31/01/2022 09:00	6973200	1.112	579.162	11.315	1027.645	
31/01/2022 10:00	6976800	1.113	579.041	11.369	1028.02	
31/01/2022 11:00	6980400	1.112	579.213	11.369	1028.021	
31/01/2022 12:00	6984000	1.106	579.727	11.315	1028.353	
31/01/2022 13:00	6987600	1.068	583.44	11.315	1028.282	
31/01/2022 14:00	6991200	1.089	581.4	11.315	1028.414	
31/01/2022 15:00	6994800	1.097	580.659	11.315	1027.651	
31/01/2022 16:00	6998400	1.108	579.558	11.261	1027.399	
31/01/2022 17:00	7002000	1.106	579.713	11.315	1027.209	
31/01/2022 18:00	7005600	1.114	578.981	11.261	1026.877	
31/01/2022 19:00	7009200	1.107	579.615	11.315	1026.209	
31/01/2022 20:00	7012800	1.113	579.094	11.315	1026.209	
31/01/2022 21:00	7016400	1.113	579.079	11.369	1026.016	
31/01/2022 22:00	7020000	1.123	578.119	11.369	1026.283	
31/01/2022 23:00	7023600	1.122	578.239	11.315	1026.14	
01/02/2022 00:00	7027200	1.118	578.549	11.315	1025.252	
01/02/2022 01:00	7030800	1.123	578.124	11.315	1025.503	
01/02/2022 02:00	7034400	1.124	577.966	11.369	1025.453	
01/02/2022 03:00	7038000	1.129	577.462	11.315	1025.067	
01/02/2022 04:00	7041600	1.13	577.393	11.315	1024.731	
01/02/2022 05:00	7045200	1.124	577.979	11.315	1024.145	
01/02/2022 06:00	7048800	1.128	577.586	11.315	1023.961	
01/02/2022 07:00	7052400	1.137	576.683	11.315	1024.286	
01/02/2022 08:00	7056000	1.14	576.407	11.315	1024.562	
01/02/2022 09:00	7059600	1.132	577.219	11.315	1024.328	
01/02/2022 10:00	7063200	1.138	576.605	11.369	1024.445	
01/02/2022 11:00	7066800	1.139	576.553	11.315	1024.069	
01/02/2022 12:00	7070400	1.142	576.265	11.315	1024.472	
01/02/2022 13:00	7074000	1.134	577.055	11.315	1023.914	
01/02/2022 14:00	7077600	1.135	576.909	11.315	1023.54	
01/02/2022 15:00	7081200	1.132	577.187	11.315	1023.088	
01/02/2022 16:00	7084800	1.128	577.639	11.315	1023.33	
01/02/2022 17:00	7088400	1.117	578.683	11.315	1022.633	
01/02/2022 18:00	7092000	1.12	578.398	11.315	1023.091	
01/02/2022 19:00	7095600	1.117	578.655	11.369	1022.915	
01/02/2022 20:00	7099200	1.111	579.293	11.315	1022.948	
01/02/2022 21:00	7102800	1.1	580.303	11.315	1022.688	
01/02/2022 22:00	7106400	1.087	581.649	11.315	1022.671	
01/02/2022 23:00	7110000	1.065	583.74	11.315	1022.546	
02/02/2022 00:00	7113600	1.035	586.737	11.315	1021.978	
02/02/2022 01:00	7117200	1.006	589.594	11.315	1022.07	
02/02/2022 02:00	7120800	0.978	592.339	11.315	1021.811	
02/02/2022 03:00	7124400	0.944	595.607	11.315	1020.799	

WTP-BH006						
Date and Time	Elapsed Time (Seconds)	Corrected Level Depth To Water (mbgl)	Corrected Pressure (mBar)	Temperature (C)	Barometric Pressure (mBar)	Manual Dip Reading (mbgl)
02/02/2022 04:00	7128000	0.929	597.068	11.315	1020.958	
02/02/2022 05:00	7131600	0.911	598.87	11.315	1020.314	
02/02/2022 06:00	7135200	0.905	599.498	11.315	1020.264	
02/02/2022 07:00	7138800	0.898	600.1	11.315	1020.415	
02/02/2022 08:00	7142400	0.9	599.985	11.315	1020.356	
02/02/2022 09:00	7146000	0.902	599.765	11.315	1020.749	
02/02/2022 10:00	7149600	0.89	600.925	11.315	1019.821	
02/02/2022 11:00	7153200	0.9	599.991	11.315	1019.193	
02/02/2022 12:00	7156800	0.9	599.924	11.315	1019.202	
02/02/2022 13:00	7160400	0.91	599.003	11.315	1019.139	
02/02/2022 14:00	7164000	0.898	600.139	11.315	1017.482	
02/02/2022 15:00	7167600	0.899	600.034	11.261	1016.813	
02/02/2022 16:00	7171200	0.904	599.511	11.261	1016.756	
02/02/2022 17:00	7174800	0.909	599.107	11.315	1015.853	
02/02/2022 18:00	7178400	0.91	599	11.315	1015.382	
02/02/2022 19:00	7182000	0.91	598.952	11.315	1014.679	
02/02/2022 20:00	7185600	0.918	598.136	11.261	1013.852	
02/02/2022 21:00	7189200	0.912	598.806	11.315	1012.916	
02/02/2022 22:00	7192800	0.923	597.696	11.315	1013.101	
02/02/2022 23:00	7196400	0.925	597.489	11.315	1012.325	
03/02/2022 00:00	7200000	0.924	597.562	11.315	1011.499	
03/02/2022 01:00	7203600	0.933	596.726	11.315	1011.584	
03/02/2022 02:00	7207200	0.933	596.699	11.261	1010.373	
03/02/2022 03:00	7210800	0.934	596.645	11.315	1009.815	
03/02/2022 04:00	7214400	0.935	596.526	11.315	1009.356	
03/02/2022 05:00	7218000	0.94	595.975	11.261	1008.554	
03/02/2022 06:00	7221600	0.941	595.904	11.315	1008.416	
03/02/2022 07:00	7225200	0.934	596.609	11.315	1007.25	
03/02/2022 08:00	7228800	0.938	596.188	11.315	1007.092	
03/02/2022 09:00	7232400	0.947	595.362	11.315	1006.82	
03/02/2022 10:00	7236000	0.97	593.059	11.261	1006.5	
03/02/2022 11:00	7239600	0.963	593.744	11.315	1006.127	
03/02/2022 12:00	7243200	0.96	594.025	11.315	1005.557	
03/02/2022 13:00	7246800	0.955	594.534	11.315	1004.413	
03/02/2022 14:00	7250400	0.956	594.495	11.315	1003.989	
03/02/2022 15:00	7254000	0.953	594.787	11.261	1002.345	
03/02/2022 16:00	7257600	0.958	594.289	11.261	1002.323	
03/02/2022 17:00	7261200	0.956	594.499	11.315	1001.038	
03/02/2022 18:00	7264800	0.963	593.792	11.261	1001.318	
03/02/2022 19:00	7268400	0.963	593.81	11.261	1001.3	
03/02/2022 20:00	7272000	0.971	592.993	11.315	1002.544	
03/02/2022 21:00	7275600	0.983	591.834	11.261	1003.738	
03/02/2022 22:00	7279200	0.976	592.456	11.315	1003.543	
03/02/2022 23:00	7282800	0.979	592.222	11.261	1004.447	
04/02/2022 00:00	7286400	0.964	593.634	11.315	1004.157	

WTP-BH006						
Date and Time	Elapsed Time (Seconds)	Corrected Level Depth To Water (mbgl)	Corrected Pressure (mBar)	Temperature (C)	Barometric Pressure (mBar)	Manual Dip Reading (mbgl)
04/02/2022 01:00	7290000	0.956	594.447	11.261	1004.476	
04/02/2022 02:00	7293600	0.949	595.175	11.315	1005.216	
04/02/2022 03:00	7297200	0.942	595.816	11.261	1005.477	
04/02/2022 04:00	7300800	0.929	597.097	11.261	1005.814	
04/02/2022 05:00	7304400	0.935	596.527	11.261	1006.846	
04/02/2022 06:00	7308000	0.926	597.366	11.315	1006.608	
04/02/2022 07:00	7311600	0.931	596.86	11.315	1007.75	
04/02/2022 08:00	7315200	0.93	597.039	11.315	1007.975	
04/02/2022 09:00	7318800	0.93	597.051	11.261	1008.634	
04/02/2022 10:00	7322400	0.937	596.287	11.261	1009.803	
04/02/2022 11:00	7326000	0.932	596.821	11.315	1009.523	
04/02/2022 12:00	7329600	0.924	597.631	11.315	1009.985	
04/02/2022 13:00	7333200	0.918	598.188	11.261	1009.809	
04/02/2022 14:00	7336800	0.913	598.692	11.261	1010.635	
04/02/2022 15:00	7340400	0.9	599.932	11.261	1010.61	
04/02/2022 16:00	7344000	0.897	600.233	11.315	1012.24	
04/02/2022 17:00	7347600	0.888	601.11	11.261	1012.439	
04/02/2022 18:00	7351200	0.887	601.21	11.315	1013.23	
04/02/2022 19:00	7354800	0.894	600.526	11.315	1014.319	
04/02/2022 20:00	7358400	0.89	600.881	11.261	1014.577	
04/02/2022 21:00	7362000	0.899	600.019	11.261	1015.786	
04/02/2022 22:00	7365600	0.89	600.935	11.315	1014.894	
04/02/2022 23:00	7369200	0.901	599.873	11.315	1016.071	
05/02/2022 00:00	7372800	0.903	599.618	11.261	1015.955	
05/02/2022 01:00	7376400	0.905	599.41	11.261	1015.701	
05/02/2022 02:00	7380000	0.909	599.104	11.261	1015.37	
05/02/2022 03:00	7383600	0.909	599.03	11.261	1015.04	
05/02/2022 04:00	7387200	0.91	598.995	11.261	1014.034	
05/02/2022 05:00	7390800	0.913	598.663	11.261	1013.613	
05/02/2022 06:00	7394400	0.916	598.335	11.261	1012.785	
05/02/2022 07:00	7398000	0.917	598.322	11.261	1011.872	
05/02/2022 08:00	7401600	0.915	598.452	11.261	1011.28	
05/02/2022 09:00	7405200	0.918	598.196	11.261	1010.843	
05/02/2022 10:00	7408800	0.926	597.347	11.261	1010.825	
05/02/2022 11:00	7412400	0.924	597.568	11.261	1010.141	
05/02/2022 12:00	7416000	0.93	597.051	11.261	1010.427	
05/02/2022 13:00	7419600	0.925	597.488	11.261	1009.411	
05/02/2022 14:00	7423200	0.913	598.657	11.261	1007.953	
05/02/2022 15:00	7426800	0.903	599.633	11.261	1008.018	
05/02/2022 16:00	7430400	0.89	600.932	11.261	1007.124	
05/02/2022 17:00	7434000	0.866	603.232	11.261	1006.673	
05/02/2022 18:00	7437600	0.831	606.694	11.261	1005.93	
05/02/2022 19:00	7441200	0.789	610.777	11.261	1005.779	
05/02/2022 20:00	7444800	0.732	616.373	11.261	1005.333	
05/02/2022 21:00	7448400	0.665	623.002	11.261	1004.897	

WTP-BH006						
Date and Time	Elapsed Time (Seconds)	Corrected Level Depth To Water (mbgl)	Corrected Pressure (mBar)	Temperature (C)	Barometric Pressure (mBar)	Manual Dip Reading (mbgl)
05/02/2022 22:00	7452000	0.609	628.463	11.261	1004.011	
05/02/2022 23:00	7455600	0.564	632.862	11.206	1003.41	
06/02/2022 00:00	7459200	0.526	636.543	11.206	1001.988	
06/02/2022 01:00	7462800	0.508	638.3	11.206	1001.969	
06/02/2022 02:00	7466400	0.472	641.857	11.261	1000.059	
06/02/2022 03:00	7470000	0.455	643.533	11.261	1000.236	
06/02/2022 04:00	7473600	0.443	644.723	11.261	1000.668	
06/02/2022 05:00	7477200	0.435	645.475	11.315	1000.868	
06/02/2022 06:00	7480800	0.434	645.586	11.206	1001.463	
06/02/2022 07:00	7484400	0.432	645.765	11.261	1001.887	
06/02/2022 08:00	7488000	0.435	645.545	11.261	1002.281	
06/02/2022 09:00	7491600	0.423	646.69	11.261	1002.237	
06/02/2022 10:00	7495200	0.432	645.772	11.261	1002.808	
06/02/2022 11:00	7498800	0.434	645.632	11.206	1003.214	
06/02/2022 12:00	7502400	0.435	645.503	11.261	1003.888	
06/02/2022 13:00	7506000	0.438	645.188	11.206	1004.759	
06/02/2022 14:00	7509600	0.447	644.364	11.206	1005.815	
06/02/2022 15:00	7513200	0.452	643.878	11.261	1007.31	
06/02/2022 16:00	7516800	0.455	643.555	11.261	1008.271	
06/02/2022 17:00	7520400	0.459	643.102	11.261	1009.942	
06/02/2022 18:00	7524000	0.463	642.729	11.261	1011.358	
06/02/2022 19:00	7527600	0.465	642.511	11.261	1012.04	
06/02/2022 20:00	7531200	0.472	641.882	11.206	1013.631	
06/02/2022 21:00	7534800	0.476	641.466	11.261	1014.94	
06/02/2022 22:00	7538400	0.488	640.262	11.206	1016.237	
06/02/2022 23:00	7542000	0.485	640.613	11.261	1016.374	
07/02/2022 00:00	7545600	0.482	640.914	11.261	1016.769	
07/02/2022 01:00	7549200	0.494	639.736	11.206	1017.865	
07/02/2022 02:00	7552800	0.492	639.886	11.261	1017.507	
07/02/2022 03:00	7556400	0.495	639.593	11.206	1017.37	
07/02/2022 04:00	7560000	0.496	639.483	11.261	1017.677	
07/02/2022 05:00	7563600	0.5	639.15	11.261	1017.547	
07/02/2022 06:00	7567200	0.497	639.397	11.206	1018.262	
07/02/2022 07:00	7570800	0.482	640.911	11.206	1017.502	
07/02/2022 08:00	7574400	0.474	641.632	11.261	1018.487	
07/02/2022 09:00	7578000	0.465	642.59	11.261	1018.399	
07/02/2022 10:00	7581600	0.462	642.828	11.206	1018.833	
07/02/2022 11:00	7585200	0.466	642.462	11.206	1018.852	
07/02/2022 12:00	7588800	0.463	642.75	11.261	1018.704	
07/02/2022 13:00	7592400	0.468	642.235	11.261	1018.754	
07/02/2022 14:00	7596000	0.472	641.89	11.206	1018.089	
07/02/2022 15:00	7599600	0.479	641.182	11.206	1017.869	
07/02/2022 16:00	7603200	0.48	641.053	11.261	1017.5	
07/02/2022 17:00	7606800	0.489	640.214	11.206	1017.445	
07/02/2022 18:00	7610400	0.501	638.985	11.261	1018.002	

WTP-BH006						
Date and Time	Elapsed Time (Seconds)	Corrected Level Depth To Water (mbgl)	Corrected Pressure (mBar)	Temperature (C)	Barometric Pressure (mBar)	Manual Dip Reading (mbgl)
07/02/2022 19:00	7614000	0.501	639.039	11.206	1017.692	
07/02/2022 20:00	7617600	0.513	637.824	11.261	1017.249	
07/02/2022 21:00	7621200	0.518	637.333	11.206	1017.6	
07/02/2022 22:00	7624800	0.524	636.792	11.206	1017.851	
07/02/2022 23:00	7628400	0.528	636.38	11.206	1017.509	
08/02/2022 00:00	7632000	0.528	636.389	11.261	1017.409	
08/02/2022 01:00	7635600	0.527	636.511	11.206	1017.668	
08/02/2022 02:00	7639200	0.534	635.771	11.206	1017.887	
08/02/2022 03:00	7642800	0.527	636.457	11.206	1017.084	
08/02/2022 04:00	7646400	0.524	636.767	11.261	1017.495	
08/02/2022 05:00	7650000	0.498	639.323	11.261	1016.852	
08/02/2022 06:00	7653600	0.489	640.188	11.206	1017.413	
08/02/2022 07:00	7657200	0.472	641.858	11.206	1016.729	
08/02/2022 08:00	7660800	0.461	642.93	11.261	1017.189	
08/02/2022 09:00	7664400	0.458	643.257	11.261	1018.138	
08/02/2022 10:00	7668000	0.453	643.766	11.152	1017.987	
08/02/2022 11:00	7671600	0.44	644.996	11.261	1018.024	
08/02/2022 12:00	7675200	0.445	644.562	11.261	1017.819	
08/02/2022 13:00	7678800	0.443	644.672	11.206	1017.164	
08/02/2022 14:00	7682400	0.445	644.481	11.206	1016.6	
08/02/2022 15:00	7686000	0.443	644.696	11.206	1015.979	
08/02/2022 16:00	7689600	0.446	644.413	11.206	1015.74	
08/02/2022 17:00	7693200	0.448	644.249	11.206	1015.092	
08/02/2022 18:00	7696800	0.444	644.656	11.206	1015.497	
08/02/2022 19:00	7700400	0.443	644.686	11.152	1016.255	
08/02/2022 20:00	7704000	0.431	645.863	11.206	1015.624	
08/02/2022 21:00	7707600	0.438	645.226	11.206	1016.551	
08/02/2022 22:00	7711200	0.428	646.23	11.261	1016.268	
08/02/2022 23:00	7714800	0.437	645.256	11.206	1016.811	
09/02/2022 00:00	7718400	0.432	645.817	11.261	1015.985	
09/02/2022 01:00	7722000	0.448	644.257	11.206	1017.056	
09/02/2022 02:00	7725600	0.444	644.588	11.206	1016.551	
09/02/2022 03:00	7729200	0.456	643.461	11.206	1017.446	
09/02/2022 04:00	7732800	0.458	643.244	11.261	1017.165	
09/02/2022 05:00	7736400	0.455	643.586	11.206	1016.857	
09/02/2022 06:00	7740000	0.464	642.698	11.206	1017.745	
09/02/2022 07:00	7743600	0.468	642.28	11.206	1017.699	
09/02/2022 08:00	7747200	0.475	641.604	11.206	1017.911	
09/02/2022 09:00	7750800	0.472	641.859	11.206	1018.468	
09/02/2022 10:00	7754400	0.486	640.476	11.261	1019.469	
09/02/2022 11:00	7758000	0.486	640.492	11.206	1019.371	
09/02/2022 12:00	7761600	0.496	639.518	11.152	1019.625	
09/02/2022 13:00	7765200	0.494	639.733	11.206	1019.26	
09/02/2022 14:00	7768800	0.493	639.79	11.206	1018.507	
09/02/2022 15:00	7772400	0.502	638.969	11.206	1018.516	

WTP-BH006						
Date and Time	Elapsed Time (Seconds)	Corrected Level Depth To Water (mbgl)	Corrected Pressure (mBar)	Temperature (C)	Barometric Pressure (mBar)	Manual Dip Reading (mbgl)
09/02/2022 16:00	7776000	0.511	638.058	11.152	1018.707	
09/02/2022 17:00	7779600	0.512	637.966	11.206	1018.533	
09/02/2022 18:00	7783200	0.518	637.353	11.206	1018.393	
09/02/2022 19:00	7786800	0.519	637.227	11.206	1018.46	
09/02/2022 20:00	7790400	0.522	636.965	11.206	1018.2	
09/02/2022 21:00	7794000	0.523	636.869	11.206	1018.18	
09/02/2022 22:00	7797600	0.526	636.595	11.206	1018.802	
09/02/2022 23:00	7801200	0.526	636.578	11.152	1018.505	
10/02/2022 00:00	7804800	0.538	635.36	11.206	1018.877	
10/02/2022 01:00	7808400	0.545	634.719	11.206	1018.707	
10/02/2022 02:00	7812000	0.551	634.152	11.152	1018.785	
10/02/2022 03:00	7815600	0.557	633.567	11.206	1018.525	
10/02/2022 04:00	7819200	0.559	633.378	11.206	1018.308	
10/02/2022 05:00	7822800	0.569	632.33	11.152	1018.694	
10/02/2022 06:00	7826400	0.581	631.197	11.206	1019.039	
10/02/2022 07:00	7830000	0.586	630.699	11.152	1019.282	
10/02/2022 08:00	7833600	0.598	629.547	11.206	1019.53	
10/02/2022 09:00	7837200	0.602	629.178	11.206	1020.595	
10/02/2022 10:00	7840800	0.59	630.282	11.206	1020.535	
10/02/2022 11:00	7844400	0.588	630.503	11.206	1021.067	
10/02/2022 12:00	7848000	0.582	631.136	11.206	1020.724	
10/02/2022 13:00	7851600	0.586	630.693	11.152	1021.317	
10/02/2022 14:00	7855200	0.588	630.461	11.206	1021.573	
10/02/2022 15:00	7858800	0.593	629.984	11.152	1021.446	
10/02/2022 16:00	7862400	0.61	628.392	11.206	1022.656	
10/02/2022 17:00	7866000	0.614	627.937	11.206	1023.111	
10/02/2022 18:00	7869600	0.624	626.973	11.152	1023.588	
10/02/2022 19:00	7873200	0.628	626.546	11.206	1024.502	
10/02/2022 20:00	7876800	0.632	626.158	11.206	1025.064	
10/02/2022 21:00	7880400	0.643	625.143	11.206	1025.268	
10/02/2022 22:00	7884000	0.647	624.751	11.152	1025.693	
10/02/2022 23:00	7887600	0.663	623.146	11.206	1026.627	
11/02/2022 00:00	7891200	0.668	622.699	11.206	1027.016	
11/02/2022 01:00	7894800	0.675	622.012	11.206	1027.007	
11/02/2022 02:00	7898400	0.683	621.158	11.152	1026.852	
11/02/2022 03:00	7902000	0.69	620.563	11.152	1027.099	
11/02/2022 04:00	7905600	0.699	619.635	11.206	1026.95	
11/02/2022 05:00	7909200	0.702	619.384	11.206	1026.448	
11/02/2022 06:00	7912800	0.702	619.356	11.206	1025.896	
11/02/2022 07:00	7916400	0.71	618.519	11.206	1026.095	
11/02/2022 08:00	7920000	0.718	617.794	11.152	1025.696	
11/02/2022 09:00	7923600	0.721	617.454	11.152	1025.746	
11/02/2022 10:00	7927200	0.727	616.905	11.098	1024.649	
11/02/2022 11:00	7930800	0.722	617.423	11.098	1023.667	
11/02/2022 12:00	7934400	0.711	618.474	11.152	1022.93	

WTP-BH006						
Date and Time	Elapsed Time (Seconds)	Corrected Level Depth To Water (mbgl)	Corrected Pressure (mBar)	Temperature (C)	Barometric Pressure (mBar)	Manual Dip Reading (mbgl)
11/02/2022 13:00	7938000	0.694	620.109	11.206	1021.492	
11/02/2022 14:00	7941600	0.684	621.147	11.152	1020.372	
11/02/2022 15:00	7945200	0.682	621.319	11.206	1019.355	
11/02/2022 16:00	7948800	0.689	620.594	11.152	1018.26	
11/02/2022 17:00	7952400	0.688	620.688	11.206	1016.858	
11/02/2022 18:00	7956000	0.697	619.871	11.206	1016.054	
11/02/2022 19:00	7959600	0.694	620.125	11.206	1014.989	
11/02/2022 20:00	7963200	0.703	619.267	11.152	1014.607	
11/02/2022 21:00	7966800	0.707	618.843	11.152	1013.467	
11/02/2022 22:00	7970400	0.708	618.753	11.152	1012.515	
11/02/2022 23:00	7974000	0.706	618.912	11.152	1011.777	
12/02/2022 00:00	7977600	0.707	618.822	11.152	1010.651	
12/02/2022 01:00	7981200	0.7	619.571	11.206	1009.462	
12/02/2022 02:00	7984800	0.702	619.38	11.152	1008.588	
12/02/2022 03:00	7988400	0.695	620.038	11.152	1007.235	
12/02/2022 04:00	7992000	0.693	620.258	11.206	1006.055	
12/02/2022 05:00	7995600	0.683	621.202	11.206	1004.531	
12/02/2022 06:00	7999200	0.69	620.547	11.152	1004.469	
12/02/2022 07:00	8002800	0.677	621.785	11.152	1003.926	
12/02/2022 08:00	8006400	0.653	624.149	11.152	1004.109	
12/02/2022 09:00	8010000	0.643	625.094	11.152	1003.916	
12/02/2022 10:00	8013600	0.641	625.324	11.152	1004.034	
12/02/2022 11:00	8017200	0.63	626.407	11.152	1003.703	
12/02/2022 12:00	8020800	0.623	627.046	11.152	1003.469	
12/02/2022 13:00	8024400	0.613	628.06	11.152	1003.787	
12/02/2022 14:00	8028000	0.592	630.084	11.152	1003.037	
12/02/2022 15:00	8031600	0.569	632.352	11.152	1002.274	
12/02/2022 16:00	8035200	0.557	633.522	11.152	1001.799	
12/02/2022 17:00	8038800	0.559	633.314	11.206	1001.683	
12/02/2022 18:00	8042400	0.558	633.416	11.152	1001.384	
12/02/2022 19:00	8046000	0.569	632.399	11.152	1001.069	
12/02/2022 20:00	8049600	0.581	631.212	11.152	1001.04	
12/02/2022 21:00	8053200	0.585	630.759	11.152	1000.335	
12/02/2022 22:00	8056800	0.592	630.116	11.152	1000.052	
12/02/2022 23:00	8060400	0.6	629.377	11.152	999.17	
13/02/2022 00:00	8064000	0.602	629.178	11.152	997.632	
13/02/2022 01:00	8067600	0.598	629.564	11.152	995.858	
13/02/2022 02:00	8071200	0.602	629.147	11.152	994.364	
13/02/2022 03:00	8074800	0.603	629.074	11.152	991.776	
13/02/2022 04:00	8078400	0.58	631.256	11.152	989.882	
13/02/2022 05:00	8082000	0.52	637.216	11.152	988.089	
13/02/2022 06:00	8085600	0.473	641.759	11.152	986.382	
13/02/2022 07:00	8089200	0.45	644.025	11.152	985.969	
13/02/2022 08:00	8092800	0.437	645.294	11.152	985.742	
13/02/2022 09:00	8096400	0.432	645.825	11.152	985.443	

WTP-BH006						
Date and Time	Elapsed Time (Seconds)	Corrected Level Depth To Water (mbgl)	Corrected Pressure (mBar)	Temperature (C)	Barometric Pressure (mBar)	Manual Dip Reading (mbgl)
13/02/2022 10:00	8100000	0.425	646.458	11.152	984.926	
13/02/2022 11:00	8103600	0.433	645.688	11.152	985.059	
13/02/2022 12:00	8107200	0.433	645.712	11.152	985.151	
13/02/2022 13:00	8110800	0.44	644.996	11.152	985.461	
13/02/2022 14:00	8114400	0.434	645.575	11.098	984.859	
13/02/2022 15:00	8118000	0.44	645.04	11.098	985.742	
13/02/2022 16:00	8121600	0.441	644.954	11.152	985.967	
13/02/2022 17:00	8125200	0.456	643.447	11.152	987.184	
13/02/2022 18:00	8128800	0.459	643.179	11.152	987.626	
13/02/2022 19:00	8132400	0.462	642.85	11.098	987.874	
13/02/2022 20:00	8136000	0.468	642.242	11.098	988.829	
13/02/2022 21:00	8139600	0.474	641.725	11.152	989.774	
13/02/2022 22:00	8143200	0.478	641.309	11.098	990.34	
13/02/2022 23:00	8146800	0.479	641.184	11.152	990.547	
14/02/2022 00:00	8150400	0.49	640.138	11.152	991.072	
14/02/2022 01:00	8154000	0.491	639.986	11.098	991.838	
14/02/2022 02:00	8157600	0.504	638.752	11.098	992.26	
14/02/2022 03:00	8161200	0.511	638.022	11.152	992.956	
14/02/2022 04:00	8164800	0.514	637.731	11.152	993.306	
14/02/2022 05:00	8168400	0.523	636.87	11.152	994.456	
14/02/2022 06:00	8172000	0.527	636.484	11.152	995.247	
14/02/2022 07:00	8175600	0.541	635.128	11.098	997.448	
14/02/2022 08:00	8179200	0.542	635.056	11.152	998.413	
14/02/2022 09:00	8182800	0.555	633.723	11.098	999.954	
14/02/2022 10:00	8186400	0.559	633.313	11.152	1001.256	
14/02/2022 11:00	8190000	0.564	632.906	11.152	1001.662	
14/02/2022 12:00	8193600	0.561	633.113	11.098	1002.185	
14/02/2022 13:00	8197200	0.571	632.197	11.152	1002.835	
14/02/2022 14:00	8200800	0.579	631.382	11.098	1003.453	
14/02/2022 15:00	8204400	0.583	631.009	11.098	1003.594	
14/02/2022 16:00	8208000	0.59	630.277	11.098	1003.979	
14/02/2022 17:00	8211600	0.597	629.647	11.098	1004.377	
14/02/2022 18:00	8215200	0.611	628.242	11.098	1004.797	
14/02/2022 19:00	8218800	0.61	628.338	11.152	1004.783	
14/02/2022 20:00	8222400	0.615	627.84	11.098	1004.389	
14/02/2022 21:00	8226000	0.613	628.064	11.152	1003.494	
14/02/2022 22:00	8229600	0.613	628.076	11.152	1002.555	
14/02/2022 23:00	8233200	0.617	627.666	11.152	1002.154	
15/02/2022 00:00	8236800	0.617	627.633	11.152	1000.277	
15/02/2022 01:00	8240400	0.612	628.147	11.152	999.358	
15/02/2022 02:00	8244000	0.599	629.477	11.152	998.433	
15/02/2022 03:00	8247600	0.551	634.16	11.098	996.679	
15/02/2022 04:00	8251200	0.524	636.749	11.098	996.406	
15/02/2022 05:00	8254800	0.508	638.364	11.152	996.842	
15/02/2022 06:00	8258400	0.502	638.967	11.098	997.2	

WTP-BH006						
Date and Time	Elapsed Time (Seconds)	Corrected Level Depth To Water (mbgl)	Corrected Pressure (mBar)	Temperature (C)	Barometric Pressure (mBar)	Manual Dip Reading (mbgl)
15/02/2022 07:00	8262000	0.494	639.674	11.152	997.095	
15/02/2022 08:00	8265600	0.496	639.507	11.098	997.413	
15/02/2022 09:00	8269200	0.501	639.018	11.098	997.844	
15/02/2022 10:00	8272800	0.507	638.414	11.152	998.24	
15/02/2022 11:00	8276400	0.509	638.215	11.098	998.415	
15/02/2022 12:00	8280000	0.514	637.747	11.044	997.991	
15/02/2022 13:00	8283600	0.517	637.484	11.098	997.988	
15/02/2022 14:00	8287200	0.511	638.043	11.152	996.41	
15/02/2022 15:00	8290800	0.517	637.43	11.152	995.691	
15/02/2022 16:00	8294400	0.52	637.216	11.098	994.376	
15/02/2022 17:00	8298000	0.513	637.866	11.098	992.626	
15/02/2022 18:00	8301600	0.498	639.367	11.098	991.124	
15/02/2022 19:00	8305200	0.477	641.363	11.098	989.824	
15/02/2022 20:00	8308800	0.461	642.922	11.098	987.859	
15/02/2022 21:00	8312400	0.446	644.381	11.098	987.268	
15/02/2022 22:00	8316000	0.438	645.211	11.098	987.076	
15/02/2022 23:00	8319600	0.428	646.167	11.152	987.127	
16/02/2022 00:00	8323200	0.428	646.197	11.098	987.48	
16/02/2022 01:00	8326800	0.429	646.045	11.098	988.616	
16/02/2022 02:00	8330400	0.43	645.96	11.098	989.049	
16/02/2022 03:00	8334000	0.433	645.733	11.098	989.623	
16/02/2022 04:00	8337600	0.431	645.922	11.098	989.955	
16/02/2022 05:00	8341200	0.432	645.822	11.098	990.229	
16/02/2022 06:00	8344800	0.434	645.64	11.098	990.238	
16/02/2022 07:00	8348400	0.433	645.716	11.098	989.814	
16/02/2022 08:00	8352000	0.43	646.025	11.098	988.23	
16/02/2022 09:00	8355600	0.422	646.814	11.098	987.848	
16/02/2022 10:00	8359200	0.42	646.929	11.098	987.616	
16/02/2022 11:00	8362800	0.415	647.419	11.098	987.01	
16/02/2022 12:00	8366400	0.408	648.15	11.098	986.279	
16/02/2022 13:00	8370000	0.396	649.275	11.098	986.139	
16/02/2022 14:00	8373600	0.406	648.363	11.098	987.051	
16/02/2022 15:00	8377200	0.415	647.465	11.098	987.89	
16/02/2022 16:00	8380800	0.414	647.51	11.098	987.961	
16/02/2022 17:00	8384400	0.416	647.358	11.098	988.461	
16/02/2022 18:00	8388000	0.419	647.097	11.098	988.954	
16/02/2022 19:00	8391600	0.431	645.854	11.098	991.297	
16/02/2022 20:00	8395200	0.434	645.612	11.098	992.408	
16/02/2022 21:00	8398800	0.432	645.799	11.098	993.091	
16/02/2022 22:00	8402400	0.434	645.605	11.098	994.327	
16/02/2022 23:00	8406000	0.438	645.23	11.098	995.513	
17/02/2022 00:00	8409600	0.444	644.642	11.098	997.202	
17/02/2022 01:00	8413200	0.447	644.311	11.044	998.32	
17/02/2022 02:00	8416800	0.449	644.164	11.098	999.476	
17/02/2022 03:00	8420400	0.447	644.354	11.098	1000.503	

WTP-BH006						
Date and Time	Elapsed Time (Seconds)	Corrected Level Depth To Water (mbgl)	Corrected Pressure (mBar)	Temperature (C)	Barometric Pressure (mBar)	Manual Dip Reading (mbgl)
17/02/2022 04:00	8424000	0.451	643.961	11.098	1001.418	
17/02/2022 05:00	8427600	0.452	643.861	11.098	1001.923	
17/02/2022 06:00	8431200	0.453	643.761	11.044	1002.463	
17/02/2022 07:00	8434800	0.452	643.832	11.098	1002.068	
17/02/2022 08:00	8438400	0.463	642.758	11.098	1002.968	
17/02/2022 09:00	8442000	0.457	643.317	11.098	1002.757	
17/02/2022 10:00	8445600	0.46	643.068	11.044	1003.155	
17/02/2022 11:00	8449200	0.458	643.283	11.098	1003.312	
17/02/2022 12:00	8452800	0.463	642.731	11.098	1003.98	
17/02/2022 13:00	8456400	0.468	642.246	11.098	1004.697	
17/02/2022 14:00	8460000	0.471	641.947	10.989	1004.485	
17/02/2022 15:00	8463600	0.472	641.83	10.935	1004.115	
17/02/2022 16:00	8467200	0.48	641.072	10.989	1003.795	
17/02/2022 17:00	8470800	0.475	641.564	11.044	1002.863	
17/02/2022 18:00	8474400	0.478	641.242	11.044	1002.201	
17/02/2022 19:00	8478000	0.483	640.831	11.044	1000.583	
17/02/2022 20:00	8481600	0.479	641.231	11.098	998.469	
17/02/2022 21:00	8485200	0.475	641.592	11.044	995.826	
17/02/2022 22:00	8488800	0.461	642.998	11.098	992.474	
17/02/2022 23:00	8492400	0.431	645.898	11.098	988.068	
18/02/2022 00:00	8496000	0.412	647.719	11.098	983.641	
18/02/2022 01:00	8499600	0.404	648.554	11.044	980.757	
18/02/2022 02:00	8503200	0.418	647.135	11.098	981.446	
18/02/2022 03:00	8506800	0.422	646.725	11.098	980.757	
18/02/2022 04:00	8510400	0.413	647.682	11.098	977.947	
18/02/2022 05:00	8514000	0.405	648.391	11.098	975.386	
18/02/2022 06:00	8517600	0.406	648.319	11.098	973.375	
18/02/2022 07:00	8521200	0.411	647.861	11.044	973	
18/02/2022 08:00	8524800	0.434	645.551	11.044	977.913	
18/02/2022 09:00	8528400		1.451	10.663	983.529	0.38
18/02/2022 10:00	8532000	0.459	643.127	10.88	987.908	
18/02/2022 11:00	8535600	0.459	643.142	10.826	990.822	
18/02/2022 12:00	8539200	0.457	643.341	10.935	992.697	
18/02/2022 13:00	8542800	0.448	644.197	10.935	993.463	
18/02/2022 14:00	8546400	0.454	643.631	10.935	995.709	
18/02/2022 15:00	8550000	0.447	644.342	10.989	996.643	
18/02/2022 16:00	8553600	0.444	644.608	10.989	998.058	
18/02/2022 17:00	8557200	0.467	642.323	10.989	1000.575	
18/02/2022 18:00	8560800	0.459	643.107	10.935	1001.679	
18/02/2022 19:00	8564400	0.451	643.975	10.989	1002.457	
18/02/2022 20:00	8568000	0.445	644.522	11.044	1003.498	
18/02/2022 21:00	8571600	0.439	645.151	10.989	1004.179	
18/02/2022 22:00	8575200	0.441	644.927	10.989	1005.331	
18/02/2022 23:00	8578800	0.437	645.273	11.044	1005.124	
19/02/2022 00:00	8582400	0.438	645.204	11.044	1005.541	

WTP-BH006						
Date and Time	Elapsed Time (Seconds)	Corrected Level Depth To Water (mbgl)	Corrected Pressure (mBar)	Temperature (C)	Barometric Pressure (mBar)	Manual Dip Reading (mbgl)
19/02/2022 01:00	8586000	0.44	645.044	11.044	1005.701	
19/02/2022 02:00	8589600	0.436	645.421	11.098	1005.058	
19/02/2022 03:00	8593200	0.429	646.13	11.098	1004.117	
19/02/2022 04:00	8596800	0.413	647.606	11.044	1001.284	
19/02/2022 05:00	8600400	0.409	648.06	11.044	999.671	
19/02/2022 06:00	8604000	0.397	649.24	10.989	996.96	
19/02/2022 07:00	8607600	0.402	648.751	11.044	996.603	
19/02/2022 08:00	8611200	0.398	649.125	11.044	995.881	
19/02/2022 09:00	8614800	0.402	648.701	11.044	996.828	
19/02/2022 10:00	8618400	0.414	647.597	11.044	998.916	
19/02/2022 11:00	8622000	0.422	646.789	11.044	1000.652	
19/02/2022 12:00	8625600	0.425	646.506	11.044	1001.978	
19/02/2022 13:00	8629200	0.423	646.63	11.044	1002.434	
19/02/2022 14:00	8632800	0.417	647.242	11.044	1002.518	
19/02/2022 15:00	8636400	0.415	647.451	11.044	1002.598	
19/02/2022 16:00	8640000	0.411	647.833	10.989	1002.193	
19/02/2022 17:00	8643600	0.414	647.592	11.044	1002.11	
19/02/2022 18:00	8647200	0.412	647.719	11.044	1001.635	
19/02/2022 19:00	8650800	0.404	648.546	11.044	1000.924	
19/02/2022 20:00	8654400	0.405	648.425	11.098	1001.185	
19/02/2022 21:00	8658000	0.404	648.568	11.044	1000.843	
19/02/2022 22:00	8661600	0.409	648.074	11.044	1001.106	
19/02/2022 23:00	8665200	0.406	648.308	11.044	1000.582	
20/02/2022 00:00	8668800	0.407	648.275	11.044	1000.209	
20/02/2022 01:00	8672400	0.402	648.755	10.989	998.894	
20/02/2022 02:00	8676000	0.402	648.752	11.044	998.515	
20/02/2022 03:00	8679600	0.407	648.288	11.044	998.109	
20/02/2022 04:00	8683200	0.407	648.213	11.044	997.026	
20/02/2022 05:00	8686800	0.393	649.659	11.044	996.043	
20/02/2022 06:00	8690400	0.393	649.602	11.044	995.811	
20/02/2022 07:00	8694000	0.394	649.553	11.044	995.338	
20/02/2022 08:00	8697600	0.387	650.154	11.044	994.505	
20/02/2022 09:00	8701200	0.39	649.898	11.044	994.124	
20/02/2022 10:00	8704800	0.382	650.645	11.044	992.449	
20/02/2022 11:00	8708400	0.382	650.714	11.044	991.048	
20/02/2022 12:00	8712000	0.387	650.169	11.044	991.246	
20/02/2022 13:00	8715600	0.386	650.337	11.044	991.078	
20/02/2022 14:00	8719200	0.387	650.2	11.098	991.412	
20/02/2022 15:00	8722800	0.394	649.488	11.044	992.564	
20/02/2022 16:00	8726400	0.403	648.647	11.044	993.984	
20/02/2022 17:00	8730000	0.413	647.612	11.044	996.352	
20/02/2022 18:00	8733600	0.42	646.921	11.044	997.564	
20/02/2022 19:00	8737200	0.417	647.305	10.989	998.374	
20/02/2022 20:00	8740800	0.413	647.687	11.044	999.174	
20/02/2022 21:00	8744400	0.406	648.308	10.989	999.167	

WTP-BH006						
Date and Time	Elapsed Time (Seconds)	Corrected Level Depth To Water (mbgl)	Corrected Pressure (mBar)	Temperature (C)	Barometric Pressure (mBar)	Manual Dip Reading (mbgl)
20/02/2022 22:00	8748000	0.411	647.86	11.044	1000.914	
20/02/2022 23:00	8751600	0.413	647.657	11.044	1001.696	
21/02/2022 00:00	8755200	0.411	647.885	10.989	1001.908	
21/02/2022 01:00	8758800	0.417	647.285	11.044	1003.054	
21/02/2022 02:00	8762400	0.415	647.461	11.044	1003.458	
21/02/2022 03:00	8766000	0.41	647.944	11.044	1003.903	
21/02/2022 04:00	8769600	0.408	648.117	10.989	1004.807	
21/02/2022 05:00	8773200	0.418	647.168	10.989	1006.278	
21/02/2022 06:00	8776800	0.421	646.825	10.989	1007.897	
21/02/2022 07:00	8780400	0.423	646.626	10.989	1009.603	
21/02/2022 08:00	8784000	0.425	646.429	10.989	1011.366	
21/02/2022 09:00	8787600	0.431	645.896	11.044	1013.083	
21/02/2022 10:00	8791200	0.426	646.365	11.044	1013.832	
21/02/2022 11:00	8794800	0.431	645.932	11.044	1014.671	
21/02/2022 12:00	8798400	0.427	646.314	10.989	1015.426	
21/02/2022 13:00	8802000	0.432	645.753	10.989	1016.161	
21/02/2022 14:00	8805600	0.431	645.927	11.044	1015.836	
21/02/2022 15:00	8809200	0.424	646.592	10.989	1015.263	
21/02/2022 16:00	8812800	0.427	646.256	11.044	1014.985	
21/02/2022 17:00	8816400	0.429	646.085	11.044	1014.576	
21/02/2022 18:00	8820000	0.429	646.078	10.989	1014.211	
21/02/2022 19:00	8823600	0.431	645.861	10.935	1014.056	
21/02/2022 20:00	8827200	0.431	645.869	10.989	1013.666	
21/02/2022 21:00	8830800	0.428	646.163	11.044	1013.396	
21/02/2022 22:00	8834400	0.429	646.096	11.044	1012.941	
21/02/2022 23:00	8838000	0.426	646.382	10.989	1012.399	
22/02/2022 00:00	8841600	0.428	646.148	11.044	1011.497	
22/02/2022 01:00	8845200	0.424	646.614	11.044	1009.987	
22/02/2022 02:00	8848800	0.433	645.734	11.044	1009.707	
22/02/2022 03:00	8852400	0.432	645.79	10.989	1008.641	
22/02/2022 04:00	8856000	0.429	646.131	10.989	1006.677	
22/02/2022 05:00	8859600	0.429	646.105	11.044	1005.684	
22/02/2022 06:00	8863200	0.43	645.984	10.989	1007.52	
22/02/2022 07:00	8866800	0.43	645.972	10.989	1008.924	
22/02/2022 08:00	8870400	0.414	647.573	11.044	1009.666	
22/02/2022 09:00	8874000	0.419	647.074	10.989	1010.721	
22/02/2022 10:00	8877600	0.42	646.964	11.044	1012.305	
22/02/2022 11:00	8881200	0.422	646.783	10.989	1013.506	
22/02/2022 12:00	8884800	0.423	646.669	10.989	1014.084	
22/02/2022 13:00	8888400	0.422	646.726	11.044	1014.341	
22/02/2022 14:00	8892000	0.426	646.374	10.989	1014.727	
22/02/2022 15:00	8895600	0.424	646.568	11.044	1014.905	
22/02/2022 16:00	8899200	0.425	646.511	11.044	1015.194	
22/02/2022 17:00	8902800	0.435	645.473	11.044	1016.058	
22/02/2022 18:00	8906400	0.437	645.335	11.044	1016.603	

WTP-BH006						
Date and Time	Elapsed Time (Seconds)	Corrected Level Depth To Water (mbgl)	Corrected Pressure (mBar)	Temperature (C)	Barometric Pressure (mBar)	Manual Dip Reading (mbgl)
22/02/2022 19:00	8910000	0.437	645.341	10.989	1016.514	
22/02/2022 20:00	8913600	0.44	644.962	11.044	1016.802	
22/02/2022 21:00	8917200	0.446	644.428	10.989	1017.08	
22/02/2022 22:00	8920800	0.446	644.428	11.044	1016.929	
22/02/2022 23:00	8924400	0.448	644.204	10.989	1016.549	
23/02/2022 00:00	8928000	0.445	644.479	10.989	1015.694	
23/02/2022 01:00	8931600	0.451	643.972	10.989	1015.099	
23/02/2022 02:00	8935200	0.453	643.716	10.989	1014.137	
23/02/2022 03:00	8938800	0.457	643.3	10.935	1013.949	
23/02/2022 04:00	8942400	0.457	643.325	10.989	1012.499	
23/02/2022 05:00	8946000	0.45	643.984	11.044	1012.095	
23/02/2022 06:00	8949600	0.457	643.381	11.044	1011.713	
23/02/2022 07:00	8953200	0.452	643.802	10.989	1010.629	
23/02/2022 08:00	8956800	0.451	643.945	11.044	1009.873	
23/02/2022 09:00	8960400	0.45	644.074	10.989	1009.024	
23/02/2022 10:00	8964000	0.45	643.997	10.989	1008.347	
23/02/2022 11:00	8967600	0.447	644.296	10.989	1007.584	
23/02/2022 12:00	8971200	0.45	644.037	10.989	1006.395	
23/02/2022 13:00	8974800	0.447	644.36	10.989	1005.375	
23/02/2022 14:00	8978400	0.452	643.85	10.989	1005.248	
23/02/2022 15:00	8982000	0.446	644.398	10.989	1004.468	
23/02/2022 16:00	8985600	0.445	644.493	10.989	1003.562	
23/02/2022 17:00	8989200	0.444	644.665	10.989	1003.738	
23/02/2022 18:00	8992800	0.452	643.816	11.044	1004.146	
23/02/2022 19:00	8996400	0.447	644.311	10.989	1004.787	
23/02/2022 20:00	9000000	0.444	644.575	10.989	1004.813	
23/02/2022 21:00	9003600	0.44	644.966	11.044	1004.156	
23/02/2022 22:00	9007200	0.439	645.145	10.935	1003.755	
23/02/2022 23:00	9010800	0.446	644.415	10.989	1003.813	
24/02/2022 00:00	9014400	0.449	644.115	10.989	1003.476	
24/02/2022 01:00	9018000	0.453	643.753	11.044	1002.355	
24/02/2022 02:00	9021600	0.46	643.023	10.989	1002.482	
24/02/2022 03:00	9025200	0.457	643.339	11.044	1001.436	
24/02/2022 04:00	9028800	0.447	644.364	10.989	1000.735	
24/02/2022 05:00	9032400	0.462	642.829	10.989	1001.98	
24/02/2022 06:00	9036000	0.46	643.016	10.989	1002.026	
24/02/2022 07:00	9039600	0.462	642.893	10.989	1002.67	
24/02/2022 08:00	9043200	0.466	642.422	10.989	1003.72	
24/02/2022 09:00	9046800	0.466	642.504	10.935	1004.484	
24/02/2022 10:00	9050400	0.469	642.131	10.989	1005.981	
24/02/2022 11:00	9054000	0.466	642.431	10.989	1006.203	
24/02/2022 12:00	9057600	0.45	644.005	10.989	1006.659	
24/02/2022 13:00	9061200	0.449	644.136	10.989	1007.629	
24/02/2022 14:00	9064800	0.44	644.971	10.935	1007.64	
24/02/2022 15:00	9068400	0.439	645.154	10.935	1007.457	

WTP-BH006						
Date and Time	Elapsed Time (Seconds)	Corrected Level Depth To Water (mbgl)	Corrected Pressure (mBar)	Temperature (C)	Barometric Pressure (mBar)	Manual Dip Reading (mbgl)
24/02/2022 16:00	9072000	0.433	645.662	10.989	1008.538	
24/02/2022 17:00	9075600	0.434	645.58	10.935	1009.117	
24/02/2022 18:00	9079200	0.437	645.293	10.88	1009.439	
24/02/2022 19:00	9082800	0.44	644.994	10.989	1011.41	
24/02/2022 20:00	9086400	0.445	644.494	10.935	1012.465	
24/02/2022 21:00	9090000	0.444	644.634	10.935	1013.775	
24/02/2022 22:00	9093600	0.44	645.047	10.989	1014.314	
24/02/2022 23:00	9097200	0.44	645.033	10.989	1015.894	
25/02/2022 00:00	9100800	0.445	644.539	10.935	1016.364	
25/02/2022 01:00	9104400	0.448	644.196	10.989	1017.369	
25/02/2022 02:00	9108000	0.454	643.667	10.989	1018.536	
25/02/2022 03:00	9111600	0.454	643.667	10.935	1018.28	
25/02/2022 04:00	9115200	0.458	643.285	10.989	1019.324	
25/02/2022 05:00	9118800	0.457	643.338	10.989	1019.446	
25/02/2022 06:00	9122400	0.465	642.55	10.989	1020.756	
25/02/2022 07:00	9126000	0.47	642.094	10.989	1021.502	
25/02/2022 08:00	9129600	0.471	641.967	10.935	1021.489	
25/02/2022 09:00	9133200	0.481	640.953	10.989	1022.701	
25/02/2022 10:00	9136800	0.473	641.799	10.935	1022.179	
25/02/2022 11:00	9140400	0.472	641.918	10.935	1022.292	
25/02/2022 12:00	9144000	0.474	641.64	10.989	1022.188	
25/02/2022 13:00	9147600	0.471	641.968	10.935	1021.604	
25/02/2022 14:00	9151200	0.464	642.66	10.935	1020.911	
25/02/2022 15:00	9154800	0.469	642.181	10.989	1020.603	
25/02/2022 16:00	9158400	0.474	641.676	10.989	1020.643	
25/02/2022 17:00	9162000	0.477	641.38	10.935	1020.046	
25/02/2022 18:00	9165600	0.48	641.13	10.935	1020.063	
25/02/2022 19:00	9169200	0.482	640.88	10.989	1019.989	
25/02/2022 20:00	9172800	0.487	640.407	10.989	1018.896	
25/02/2022 21:00	9176400	0.488	640.351	10.935	1018.87	
25/02/2022 22:00	9180000	0.496	639.482	10.989	1018.777	
25/02/2022 23:00	9183600	0.506	638.54	10.989	1018.734	
26/02/2022 00:00	9187200	0.504	638.731	10.989	1018.426	
26/02/2022 01:00	9190800	0.508	638.354	10.935	1017.561	
26/02/2022 02:00	9194400	0.508	638.377	10.989	1016.867	
26/02/2022 03:00	9198000	0.517	637.505	10.935	1016.497	
26/02/2022 04:00	9201600	0.517	637.46	10.935	1015.151	
26/02/2022 05:00	9205200	0.52	637.207	10.935	1014.476	
26/02/2022 06:00	9208800	0.52	637.143	10.989	1013.52	
26/02/2022 07:00	9212400	0.526	636.609	10.989	1013.185	
26/02/2022 08:00	9216000	0.533	635.943	10.935	1012.61	
26/02/2022 09:00	9219600	0.535	635.735	10.989	1012.552	
26/02/2022 10:00	9223200	0.541	635.076	10.935	1011.565	
26/02/2022 11:00	9226800	0.545	634.732	10.935	1010.922	
26/02/2022 12:00	9230400	0.548	634.438	10.935	1010.638	

WTP-BH006						
Date and Time	Elapsed Time (Seconds)	Corrected Level Depth To Water (mbgl)	Corrected Pressure (mBar)	Temperature (C)	Barometric Pressure (mBar)	Manual Dip Reading (mbgl)
26/02/2022 13:00	9234000	0.561	633.196	10.935	1010.488	
26/02/2022 14:00	9237600	0.554	633.841	10.88	1008.893	
26/02/2022 15:00	9241200	0.562	633.027	10.989	1008.596	
26/02/2022 16:00	9244800	0.566	632.639	10.935	1007.628	
26/02/2022 17:00	9248400	0.567	632.552	10.989	1007.043	
26/02/2022 18:00	9252000	0.581	631.225	10.935	1007.419	
26/02/2022 19:00	9255600	0.585	630.829	10.935	1007.294	
26/02/2022 20:00	9259200	0.59	630.359	10.88	1007.335	
26/02/2022 21:00	9262800	0.596	629.757	10.935	1006.976	
26/02/2022 22:00	9266400	0.602	629.15	10.935	1007.235	
26/02/2022 23:00	9270000	0.613	628.011	10.989	1006.893	
27/02/2022 00:00	9273600	0.616	627.731	10.935	1006.744	
27/02/2022 01:00	9277200	0.618	627.592	10.935	1006.535	
27/02/2022 02:00	9280800	0.631	626.25	10.935	1006.834	
27/02/2022 03:00	9284400	0.634	626.035	10.989	1006.726	
27/02/2022 04:00	9288000	0.636	625.774	10.935	1006.384	
27/02/2022 05:00	9291600	0.644	625.035	10.935	1006.718	
27/02/2022 06:00	9295200	0.646	624.786	10.935	1006.041	
27/02/2022 07:00	9298800	0.647	624.718	10.935	1006.167	
27/02/2022 08:00	9302400	0.654	624.069	10.88	1006.734	
27/02/2022 09:00	9306000	0.662	623.273	10.935	1007.612	
27/02/2022 10:00	9309600	0.669	622.564	10.935	1007.974	
27/02/2022 11:00	9313200	0.671	622.385	10.935	1007.863	
27/02/2022 12:00	9316800	0.678	621.666	10.935	1008.003	
27/02/2022 13:00	9320400	0.674	622.05	10.989	1006.368	
27/02/2022 14:00	9324000	0.676	621.896	10.935	1006.558	
27/02/2022 15:00	9327600	0.679	621.625	10.935	1006.134	
27/02/2022 16:00	9331200	0.685	620.966	10.935	1005.924	
27/02/2022 17:00	9334800	0.689	620.569	10.935	1005.338	
27/02/2022 18:00	9338400	0.7	619.537	10.935	1005.733	
27/02/2022 19:00	9342000	0.704	619.115	10.935	1005.518	
27/02/2022 20:00	9345600	0.69	620.519	10.935	1005.561	
27/02/2022 21:00	9349200	0.661	623.316	10.935	1005.368	
27/02/2022 22:00	9352800	0.63	626.408	10.935	1004.592	
27/02/2022 23:00	9356400	0.616	627.747	10.935	1004.932	
28/02/2022 00:00	9360000	0.621	627.307	10.935	1005.315	
28/02/2022 01:00	9363600	0.621	627.32	10.935	1005.649	
28/02/2022 02:00	9367200	0.608	628.501	10.935	1005.916	
28/02/2022 03:00	9370800	0.609	628.476	10.935	1006.462	
28/02/2022 04:00	9374400	0.614	627.945	10.935	1007.398	
28/02/2022 05:00	9378000	0.616	627.801	10.88	1007.75	
28/02/2022 06:00	9381600	0.625	626.914	10.935	1008.545	
28/02/2022 07:00	9385200	0.631	626.296	10.935	1009.105	
28/02/2022 08:00	9388800	0.644	624.991	10.935	1010.642	
28/02/2022 09:00	9392400	0.662	623.301	10.935	1011.637	

WTP-BH006						
Date and Time	Elapsed Time (Seconds)	Corrected Level Depth To Water (mbgl)	Corrected Pressure (mBar)	Temperature (C)	Barometric Pressure (mBar)	Manual Dip Reading (mbgl)
28/02/2022 10:00	9396000	0.669	622.582	10.88	1012.448	
28/02/2022 11:00	9399600	0.679	621.596	10.935	1013.284	
28/02/2022 12:00	9403200	0.682	621.308	10.88	1014.07	
28/02/2022 13:00	9406800	0.687	620.816	10.935	1014.759	
28/02/2022 14:00	9410400	0.688	620.754	10.935	1015.4	
28/02/2022 15:00	9414000	0.69	620.563	10.935	1016.17	
28/02/2022 16:00	9417600	0.698	619.694	10.935	1017.271	
28/02/2022 17:00	9421200	0.704	619.106	10.935	1017.974	
28/02/2022 18:00	9424800	0.713	618.239	10.935	1018.783	
28/02/2022 19:00	9428400	0.724	617.189	10.88	1020.506	
28/02/2022 20:00	9432000	0.728	616.75	10.88	1021.639	
28/02/2022 21:00	9435600	0.74	615.626	10.935	1022.845	
28/02/2022 22:00	9439200	0.739	615.715	10.88	1023.08	
28/02/2022 23:00	9442800	0.75	614.631	10.935	1024.129	
01/03/2022 00:00	9446400	0.748	614.864	10.88	1024.684	
01/03/2022 01:00	9450000	0.76	613.684	10.935	1025.193	
01/03/2022 02:00	9453600	0.757	613.918	10.935	1025.654	
01/03/2022 03:00	9457200	0.765	613.159	10.935	1026.065	
01/03/2022 04:00	9460800	0.773	612.406	10.935	1026.181	
01/03/2022 05:00	9464400	0.772	612.48	10.935	1026.338	
01/03/2022 06:00	9468000	0.771	612.615	10.935	1025.798	
01/03/2022 07:00	9471600	0.786	611.141	10.88	1026.959	
01/03/2022 08:00	9475200	0.785	611.195	10.935	1027.16	
01/03/2022 09:00	9478800	0.786	611.132	10.935	1026.354	
01/03/2022 10:00	9482400	0.784	611.297	10.935	1025.899	
01/03/2022 11:00	9486000	0.778	611.936	10.935	1025.028	
01/03/2022 12:00	9489600	0.775	612.22	10.935	1024.686	
01/03/2022 13:00	9493200	0.768	612.875	10.935	1023.684	
01/03/2022 14:00	9496800	0.764	613.275	10.935	1022.473	
01/03/2022 15:00	9500400	0.764	613.29	10.935	1021.88	
01/03/2022 16:00	9504000	0.766	613.023	10.88	1021.081	
01/03/2022 17:00	9507600	0.767	612.958	10.88	1020.625	
01/03/2022 18:00	9511200	0.765	613.175	10.88	1019.828	
01/03/2022 19:00	9514800	0.781	611.621	10.88	1020.456	
01/03/2022 20:00	9518400	0.787	610.99	10.935	1019.952	
01/03/2022 21:00	9522000	0.786	611.086	10.88	1019.37	
01/03/2022 22:00	9525600	0.784	611.267	10.935	1017.534	
01/03/2022 23:00	9529200	0.792	610.556	10.935	1017.434	
02/03/2022 00:00	9532800	0.791	610.658	10.88	1016.672	
02/03/2022 01:00	9536400	0.79	610.757	10.88	1015.299	
02/03/2022 02:00	9540000	0.794	610.315	10.88	1014.353	
02/03/2022 03:00	9543600	0.793	610.419	10.88	1012.745	
02/03/2022 04:00	9547200	0.802	609.569	10.88	1012.552	
02/03/2022 05:00	9550800	0.794	610.372	10.88	1010.823	
02/03/2022 06:00	9554400	0.796	610.121	10.88	1010.091	

WTP-BH006						
Date and Time	Elapsed Time (Seconds)	Corrected Level Depth To Water (mbgl)	Corrected Pressure (mBar)	Temperature (C)	Barometric Pressure (mBar)	Manual Dip Reading (mbgl)
02/03/2022 07:00	9558000	0.799	609.885	10.88	1009.459	
02/03/2022 08:00	9561600	0.799	609.794	10.88	1008.74	
02/03/2022 09:00	9565200	0.803	609.409	10.935	1008.396	
02/03/2022 10:00	9568800	0.808	609.004	10.88	1007.795	
02/03/2022 11:00	9572400	0.803	609.483	10.935	1006.761	
02/03/2022 12:00	9576000	0.804	609.31	10.935	1006.067	
02/03/2022 13:00	9579600	0.809	608.885	10.935	1004.872	
02/03/2022 14:00	9583200	0.812	608.522	10.88	1004.112	
02/03/2022 15:00	9586800	0.807	609.022	10.935	1002.826	
02/03/2022 16:00	9590400	0.815	608.254	10.935	1002.611	
02/03/2022 17:00	9594000	0.815	608.255	10.88	1002.356	
02/03/2022 18:00	9597600	0.816	608.126	10.88	1001.791	
02/03/2022 19:00	9601200	0.821	607.672	10.88	1001.725	
02/03/2022 20:00	9604800	0.826	607.167	10.88	1001.825	
02/03/2022 21:00	9608400	0.837	606.097	10.935	1002.167	
02/03/2022 22:00	9612000	0.831	606.659	10.88	1002.911	
02/03/2022 23:00	9615600	0.836	606.218	10.88	1004.046	
03/03/2022 00:00	9619200	0.846	605.257	10.88	1005.239	
03/03/2022 01:00	9622800	0.847	605.096	10.88	1005.516	
03/03/2022 02:00	9626400	0.85	604.792	10.935	1006.131	
03/03/2022 03:00	9630000	0.854	604.442	10.88	1006.342	
03/03/2022 04:00	9633600	0.862	603.635	10.88	1007.033	
03/03/2022 05:00	9637200	0.864	603.502	10.935	1007.479	
03/03/2022 06:00	9640800	0.867	603.173	10.935	1008.213	
03/03/2022 07:00	9644400	0.875	602.349	10.88	1009.361	
03/03/2022 08:00	9648000	0.882	601.736	10.88	1010.263	
03/03/2022 09:00	9651600	0.878	602.12	10.935	1010.19	
03/03/2022 10:00	9655200	0.885	601.419	10.88	1010.869	
03/03/2022 11:00	9658800	0.887	601.192	10.88	1011.211	
03/03/2022 12:00	9662400	0.897	600.268	10.88	1011.846	
03/03/2022 13:00	9666000	0.89	600.962	10.88	1011.673	
03/03/2022 14:00	9669600	0.892	600.689	10.935	1011.621	
03/03/2022 15:00	9673200	0.898	600.124	10.88	1011.99	
03/03/2022 16:00	9676800	0.901	599.842	10.88	1012.504	
03/03/2022 17:00	9680400	0.901	599.863	10.88	1013.234	
03/03/2022 18:00	9684000	0.91	598.991	10.88	1014.338	
03/03/2022 19:00	9687600	0.909	599.079	10.88	1014.77	
03/03/2022 20:00	9691200	0.923	597.657	10.88	1016.481	
03/03/2022 21:00	9694800	0.919	598.075	10.88	1017.104	
03/03/2022 22:00	9698400	0.93	597.049	10.88	1017.842	
03/03/2022 23:00	9702000	0.937	596.357	10.88	1018.822	
04/03/2022 00:00	9705600	0.936	596.394	10.88	1018.67	
04/03/2022 01:00	9709200	0.942	595.834	10.88	1019.172	
04/03/2022 02:00	9712800	0.948	595.278	10.88	1019.786	
04/03/2022 03:00	9716400	0.954	594.634	10.88	1020.545	

WTP-BH006						
Date and Time	Elapsed Time (Seconds)	Corrected Level Depth To Water (mbgl)	Corrected Pressure (mBar)	Temperature (C)	Barometric Pressure (mBar)	Manual Dip Reading (mbgl)
04/03/2022 04:00	9720000	0.958	594.292	10.88	1020.656	
04/03/2022 05:00	9723600	0.959	594.135	10.88	1020.813	
04/03/2022 06:00	9727200	0.96	594.031	10.88	1021.033	
04/03/2022 07:00	9730800	0.965	593.539	10.88	1021.698	
04/03/2022 08:00	9734400	0.963	593.753	10.88	1021.889	
04/03/2022 09:00	9738000	0.964	593.629	10.88	1021.782	
04/03/2022 10:00	9741600	0.965	593.571	10.88	1021.377	
04/03/2022 11:00	9745200	0.958	594.284	10.88	1020.78	
04/03/2022 12:00	9748800	0.966	593.472	10.88	1020.897	
04/03/2022 13:00	9752400	0.967	593.355	10.88	1020.842	
04/03/2022 14:00	9756000	0.966	593.523	10.88	1020.327	
04/03/2022 15:00	9759600	0.968	593.314	10.88	1020.304	
04/03/2022 16:00	9763200	0.965	593.527	10.826	1020.183	
04/03/2022 17:00	9766800	0.965	593.608	10.88	1020.01	
04/03/2022 18:00	9770400	0.963	593.725	10.88	1020.182	
04/03/2022 19:00	9774000	0.975	592.588	10.88	1021.435	
04/03/2022 20:00	9777600	0.983	591.768	10.88	1022.255	
04/03/2022 21:00	9781200	0.984	591.755	10.88	1022.326	
04/03/2022 22:00	9784800	0.99	591.14	10.88	1023.229	
04/03/2022 23:00	9788400	0.998	590.374	10.88	1023.937	
05/03/2022 00:00	9792000	0.995	590.665	10.826	1024.203	
05/03/2022 01:00	9795600	1.005	589.695	10.88	1024.617	
05/03/2022 02:00	9799200	1.009	589.254	10.88	1025.231	
05/03/2022 03:00	9802800	1.01	589.173	10.88	1025.948	
05/03/2022 04:00	9806400	1.013	588.92	10.88	1026.317	
05/03/2022 05:00	9810000	1.017	588.453	10.88	1026.842	
05/03/2022 06:00	9813600	1.026	587.563	10.88	1027.501	
05/03/2022 07:00	9817200	1.027	587.467	10.88	1028.349	
05/03/2022 08:00	9820800	1.027	587.53	10.88	1028.575	
05/03/2022 09:00	9824400	1.026	587.593	10.88	1028.338	
05/03/2022 10:00	9828000	1.018	588.42	10.88	1027.743	
05/03/2022 11:00	9831600	1.02	588.198	10.88	1027.907	
05/03/2022 12:00	9835200	1.021	588.134	10.88	1028.145	
05/03/2022 13:00	9838800	1.024	587.776	10.826	1028.422	
05/03/2022 14:00	9842400	1.023	587.93	10.88	1027.134	
05/03/2022 15:00	9846000	1.023	587.897	10.88	1027.225	
05/03/2022 16:00	9849600	1.026	587.574	10.88	1027.605	
05/03/2022 17:00	9853200	1.021	588.101	10.88	1026.963	
05/03/2022 18:00	9856800	1.023	587.897	10.826	1027.548	
05/03/2022 19:00	9860400	1.029	587.26	10.826	1028.301	
05/03/2022 20:00	9864000	1.03	587.169	10.88	1028.416	
05/03/2022 21:00	9867600	1.038	586.46	10.826	1029.391	
05/03/2022 22:00	9871200	1.039	586.362	10.826	1029.546	
05/03/2022 23:00	9874800	1.043	585.963	10.88	1029.911	
06/03/2022 00:00	9878400	1.053	584.996	10.88	1030.53	

WTP-BH006						
Date and Time	Elapsed Time (Seconds)	Corrected Level Depth To Water (mbgl)	Corrected Pressure (mBar)	Temperature (C)	Barometric Pressure (mBar)	Manual Dip Reading (mbgl)
06/03/2022 01:00	9882000	1.051	585.15	10.88	1030.434	
06/03/2022 02:00	9885600	1.052	585.039	10.826	1030.407	
06/03/2022 03:00	9889200	1.059	584.406	10.88	1030.542	
06/03/2022 04:00	9892800	1.055	584.715	10.88	1029.945	
06/03/2022 05:00	9896400	1.054	584.811	10.88	1029.559	
06/03/2022 06:00	9900000	1.062	584.098	10.88	1029.925	
06/03/2022 07:00	9903600	1.062	584.047	10.88	1030.034	
06/03/2022 08:00	9907200	1.061	584.144	10.826	1029.971	
06/03/2022 09:00	9910800	1.056	584.704	10.826	1029.18	
06/03/2022 10:00	9914400	1.048	585.434	10.88	1028.531	
06/03/2022 11:00	9918000	1.047	585.519	10.826	1027.96	
06/03/2022 12:00	9921600	1.046	585.629	10.88	1027.006	
06/03/2022 13:00	9925200	1.048	585.421	10.826	1026.959	
06/03/2022 14:00	9928800	1.051	585.125	10.826	1025.868	
06/03/2022 15:00	9932400	1.042	586.028	10.826	1024.56	
06/03/2022 16:00	9936000	1.037	586.476	10.88	1023.846	
06/03/2022 17:00	9939600	1.04	586.18	10.826	1023.599	
06/03/2022 18:00	9943200	1.044	585.873	10.88	1023.466	
06/03/2022 19:00	9946800	1.052	585.044	10.826	1024.272	
06/03/2022 20:00	9950400	1.052	585.092	10.826	1024.802	
06/03/2022 21:00	9954000	1.061	584.213	10.88	1025.241	
06/03/2022 22:00	9957600	1.058	584.461	10.826	1024.508	
06/03/2022 23:00	9961200	1.065	583.778	10.88	1024.636	
07/03/2022 00:00	9964800	1.064	583.861	10.88	1023.917	
07/03/2022 01:00	9968400	1.055	584.796	10.88	1022.462	
07/03/2022 02:00	9972000	1.056	584.622	10.88	1021.826	
07/03/2022 03:00	9975600	1.05	585.257	10.826	1020.706	
07/03/2022 04:00	9979200	1.052	585.032	10.826	1019.833	
07/03/2022 05:00	9982800	1.053	584.979	10.826	1019.366	
07/03/2022 06:00	9986400	1.05	585.233	10.826	1018.707	
07/03/2022 07:00	9990000	1.052	585.075	10.826	1018.172	
07/03/2022 08:00	9993600	1.055	584.744	10.88	1017.774	
07/03/2022 09:00	9997200	1.052	585.022	10.88	1017.265	
07/03/2022 10:00	10000800	1.049	585.3	10.826	1016.444	
07/03/2022 11:00	10004400	1.049	585.386	10.826	1015.26	
07/03/2022 12:00	10008000	1.053	584.973	10.88	1015.002	
07/03/2022 13:00	10011600	1.055	584.732	10.826	1013.949	
07/03/2022 14:00	10015200	1.048	585.442	10.88	1012.626	
07/03/2022 15:00	10018800	1.047	585.538	10.88	1011.26	
07/03/2022 16:00	10022400	1.043	585.953	10.826	1010.013	
07/03/2022 17:00	10026000	1.045	585.763	10.88	1009.128	
07/03/2022 18:00	10029600	1.047	585.51	10.826	1008.319	
07/03/2022 19:00	10033200	1.046	585.617	10.826	1007.518	
07/03/2022 20:00	10036800	1.044	585.807	10.826	1006.751	
07/03/2022 21:00	10040400	1.046	585.648	10.88	1005.605	

WTP-BH006						
Date and Time	Elapsed Time (Seconds)	Corrected Level Depth To Water (mbgl)	Corrected Pressure (mBar)	Temperature (C)	Barometric Pressure (mBar)	Manual Dip Reading (mbgl)
07/03/2022 22:00	10044000	1.046	585.669	10.826	1004.81	
07/03/2022 23:00	10047600	1.049	585.376	10.826	1004.467	
08/03/2022 00:00	10051200	1.043	585.967	10.826	1002.376	
08/03/2022 01:00	10054800	1.044	585.845	10.826	1001.054	
08/03/2022 02:00	10058400	1.039	586.306	10.826	999.034	
08/03/2022 03:00	10062000	1.037	586.53	10.88	997.448	
08/03/2022 04:00	10065600	1.041	586.105	10.826	996.465	
08/03/2022 05:00	10069200	1.038	586.417	10.826	995.114	
08/03/2022 06:00	10072800	1.039	586.346	10.826	993.857	
08/03/2022 07:00	10076400	1.035	586.727	10.826	991.919	
08/03/2022 08:00	10080000	1.031	587.098	10.88	990.935	
08/03/2022 09:00	10083600	1.036	586.577	10.826	990.972	
08/03/2022 10:00	10087200	1.043	585.911	10.826	990.599	
08/03/2022 11:00	10090800	1.044	585.79	10.826	990.72	
08/03/2022 12:00	10094400	1.058	584.435	10.826	992.017	
08/03/2022 13:00	10098000	1.058	584.423	10.826	991.856	
08/03/2022 14:00	10101600	1.066	583.7	10.826	992.925	
08/03/2022 15:00	10105200	1.071	583.197	10.826	993.717	
08/03/2022 16:00	10108800	1.079	582.374	10.826	994.77	
08/03/2022 17:00	10112400	1.08	582.293	10.826	995.544	
08/03/2022 18:00	10116000	1.089	581.467	10.826	996.717	
08/03/2022 19:00	10119600	1.089	581.419	10.826	997.573	
08/03/2022 20:00	10123200	1.094	580.93	10.826	998.407	
08/03/2022 21:00	10126800	1.091	581.262	10.826	997.556	
08/03/2022 22:00	10130400	1.09	581.32	10.826	997.152	
08/03/2022 23:00	10134000	1.087	581.667	10.826	996.228	
09/03/2022 00:00	10137600	1.083	581.988	10.826	994.753	
09/03/2022 01:00	10141200	1.078	582.549	10.826	994.308	
09/03/2022 02:00	10144800	1.072	583.088	10.826	993.076	
09/03/2022 03:00	10148400	1.072	583.109	10.826	992.593	
09/03/2022 04:00	10152000	1.068	583.439	10.826	992.206	
09/03/2022 05:00	10155600	1.071	583.196	10.826	991.871	
09/03/2022 06:00	10159200	1.078	582.465	10.826	992.372	
09/03/2022 07:00	10162800	1.074	582.925	10.772	994.197	
09/03/2022 08:00	10166400	1.037	586.481	10.826	996.147	
09/03/2022 09:00	10170000	0.992	590.9	10.826	998.193	
09/03/2022 10:00	10173600	0.929	597.086	10.826	999.284	
09/03/2022 11:00	10177200	0.86	603.842	10.826	1000.271	
09/03/2022 12:00	10180800	0.79	610.736	10.826	1001.066	
09/03/2022 13:00	10184400	0.733	616.264	10.826	1001.09	
09/03/2022 14:00	10188000	0.674	622.045	10.826	1000.979	
09/03/2022 15:00	10191600	0.63	626.379	10.826	1001.738	
09/03/2022 16:00	10195200	0.596	629.719	10.826	1003.204	
09/03/2022 17:00	10198800	0.572	632.123	10.826	1004.1	
09/03/2022 18:00	10202400	0.538	635.374	10.772	1004.359	

WTP-BH006						
Date and Time	Elapsed Time (Seconds)	Corrected Level Depth To Water (mbgl)	Corrected Pressure (mBar)	Temperature (C)	Barometric Pressure (mBar)	Manual Dip Reading (mbgl)
09/03/2022 19:00	10206000	0.522	636.95	10.826	1004.833	
09/03/2022 20:00	10209600	0.518	637.371	10.826	1005.86	
09/03/2022 21:00	10213200	0.507	638.414	10.826	1005.977	
09/03/2022 22:00	10216800	0.513	637.863	10.772	1006.562	
09/03/2022 23:00	10220400	0.518	637.378	10.826	1007.36	
10/03/2022 00:00	10224000	0.517	637.428	10.826	1007.311	
10/03/2022 01:00	10227600	0.518	637.389	10.826	1006.712	
10/03/2022 02:00	10231200	0.524	636.744	10.826	1006.314	
10/03/2022 03:00	10234800	0.526	636.576	10.826	1006.366	
10/03/2022 04:00	10238400	0.53	636.167	10.826	1006.66	
10/03/2022 05:00	10242000	0.534	635.789	10.826	1006.11	
10/03/2022 06:00	10245600	0.538	635.363	10.772	1005.759	
10/03/2022 07:00	10249200	0.532	635.986	10.826	1004.871	
10/03/2022 08:00	10252800	0.546	634.613	10.772	1005.524	
10/03/2022 09:00	10256400	0.545	634.696	10.826	1004.306	
10/03/2022 10:00	10260000	0.552	634.072	10.826	1003.831	
10/03/2022 11:00	10263600	0.544	634.867	10.826	1002.63	
10/03/2022 12:00	10267200	0.544	634.831	10.772	1002.006	
10/03/2022 13:00	10270800	0.543	634.918	10.826	1000.784	
10/03/2022 14:00	10274400	0.543	634.928	10.826	999.789	
10/03/2022 15:00	10278000	0.551	634.153	10.826	998.884	
10/03/2022 16:00	10281600	0.557	633.555	10.826	998.151	
10/03/2022 17:00	10285200	0.564	632.865	10.826	997.451	
10/03/2022 18:00	10288800	0.571	632.194	10.826	996.444	
10/03/2022 19:00	10292400	0.583	631.01	10.772	996.216	
10/03/2022 20:00	10296000	0.592	630.081	10.826	995.606	
10/03/2022 21:00	10299600	0.598	629.539	10.772	994.677	
10/03/2022 22:00	10303200	0.602	629.137	10.772	993.863	
10/03/2022 23:00	10306800	0.611	628.263	10.826	993.198	
11/03/2022 00:00	10310400	0.618	627.568	10.826	992.505	
11/03/2022 01:00	10314000	0.62	627.393	10.772	991.153	
11/03/2022 02:00	10317600	0.618	627.528	10.826	990.346	
11/03/2022 03:00	10321200	0.621	627.324	10.826	988.989	
11/03/2022 04:00	10324800	0.62	627.38	10.772	987.753	
11/03/2022 05:00	10328400	0.619	627.433	10.826	986.855	
11/03/2022 06:00	10332000	0.626	626.818	10.826	986.025	
11/03/2022 07:00	10335600	0.624	627.028	10.772	984.809	
11/03/2022 08:00	10339200	0.632	626.183	10.772	985.076	
11/03/2022 09:00	10342800	0.622	627.181	10.826	984.968	
11/03/2022 10:00	10346400	0.614	627.929	10.772	984.891	
11/03/2022 11:00	10350000	0.614	627.965	10.772	985.202	
11/03/2022 12:00	10353600	0.612	628.131	10.826	985.464	
11/03/2022 13:00	10357200	0.601	629.252	10.772	985.707	
11/03/2022 14:00	10360800	0.589	630.365	10.772	986.214	
11/03/2022 15:00	10364400	0.578	631.453	10.772	986.283	

WTP-BH006						
Date and Time	Elapsed Time (Seconds)	Corrected Level Depth To Water (mbgl)	Corrected Pressure (mBar)	Temperature (C)	Barometric Pressure (mBar)	Manual Dip Reading (mbgl)
11/03/2022 16:00	10368000	0.577	631.597	10.772	987.18	
11/03/2022 17:00	10371600	0.57	632.278	10.772	987.714	
11/03/2022 18:00	10375200	0.559	633.312	10.772	988.416	
11/03/2022 19:00	10378800	0.559	633.369	10.772	989.689	
11/03/2022 20:00	10382400	0.552	633.987	10.826	990.253	
11/03/2022 21:00	10386000	0.557	633.556	10.772	990.833	
11/03/2022 22:00	10389600	0.556	633.615	10.772	991.411	
11/03/2022 23:00	10393200	0.564	632.904	10.772	992.006	
12/03/2022 00:00	10396800	0.553	633.926	10.772	991.91	
12/03/2022 01:00	10400400	0.548	634.44	10.826	992.635	
12/03/2022 02:00	10404000	0.543	634.939	10.772	992.981	
12/03/2022 03:00	10407600	0.544	634.778	10.772	993.778	
12/03/2022 04:00	10411200	0.544	634.844	10.772	993.597	
12/03/2022 05:00	10414800	0.548	634.38	10.772	994.524	
12/03/2022 06:00	10418400	0.556	633.657	10.772	995.537	
12/03/2022 07:00	10422000	0.555	633.705	10.772	995.836	
12/03/2022 08:00	10425600	0.557	633.587	10.772	995.722	
12/03/2022 09:00	10429200	0.569	632.384	10.772	996.115	
12/03/2022 10:00	10432800	0.567	632.546	10.772	995.721	
12/03/2022 11:00	10436400	0.563	632.914	10.772	994.37	
12/03/2022 12:00	10440000	0.562	633.012	10.772	993.808	
12/03/2022 13:00	10443600	0.564	632.879	10.772	993.189	
12/03/2022 14:00	10447200	0.565	632.803	10.826	991.089	
12/03/2022 15:00	10450800	0.562	633.025	10.772	989.339	
12/03/2022 16:00	10454400	0.562	633.084	10.772	987.487	
12/03/2022 17:00	10458000	0.537	635.463	10.772	984.992	
12/03/2022 18:00	10461600	0.518	637.408	10.772	984.088	
12/03/2022 19:00	10465200	0.505	638.613	10.772	983.81	
12/03/2022 20:00	10468800	0.496	639.518	10.772	983.483	
12/03/2022 21:00	10472400	0.488	640.334	10.772	982.956	
12/03/2022 22:00	10476000	0.478	641.327	10.772	981.847	
12/03/2022 23:00	10479600	0.471	641.936	10.772	980.37	
13/03/2022 00:00	10483200	0.462	642.895	10.772	979.065	
13/03/2022 01:00	10486800	0.445	644.505	10.772	978.091	
13/03/2022 02:00	10490400	0.447	644.283	10.772	977.56	
13/03/2022 03:00	10494000	0.44	645.041	10.772	976.744	
13/03/2022 04:00	10497600	0.438	645.212	10.772	975.995	
13/03/2022 05:00	10501200	0.44	645.049	10.772	976.332	
13/03/2022 06:00	10504800	0.45	644.021	10.772	978.923	
13/03/2022 07:00	10508400	0.463	642.752	10.772	981.638	
13/03/2022 08:00	10512000	0.464	642.619	10.772	983.449	
13/03/2022 09:00	10515600	0.471	642.009	10.772	985.853	
13/03/2022 10:00	10519200	0.465	642.542	10.772	986.593	
13/03/2022 11:00	10522800	0.474	641.682	10.772	988.958	
13/03/2022 12:00	10526400	0.468	642.249	10.772	990.302	

WTP-BH006						
Date and Time	Elapsed Time (Seconds)	Corrected Level Depth To Water (mbgl)	Corrected Pressure (mBar)	Temperature (C)	Barometric Pressure (mBar)	Manual Dip Reading (mbgl)
13/03/2022 13:00	10530000	0.459	643.168	10.772	992.105	
13/03/2022 14:00	10533600	0.47	642.041	10.772	994.158	
13/03/2022 15:00	10537200	0.459	643.105	10.772	995.179	
13/03/2022 16:00	10540800	0.463	642.726	10.772	997.006	
13/03/2022 17:00	10544400	0.467	642.397	10.772	998.726	
13/03/2022 18:00	10548000	0.466	642.475	10.772	999.806	
13/03/2022 19:00	10551600	0.476	641.496	10.772	1001.654	
13/03/2022 20:00	10555200	0.479	641.17	10.772	1003.603	
13/03/2022 21:00	10558800	0.492	639.915	10.772	1005.552	
13/03/2022 22:00	10562400	0.497	639.404	10.772	1006.875	
13/03/2022 23:00	10566000	0.505	638.626	10.772	1008.465	
14/03/2022 00:00	10569600	0.508	638.323	10.772	1009.232	
14/03/2022 01:00	10573200	0.51	638.11	10.772	1010.43	
14/03/2022 02:00	10576800	0.517	637.421	10.826	1011.142	
14/03/2022 03:00	10580400	0.524	636.763	10.772	1012.414	
14/03/2022 04:00	10584000	0.53	636.217	10.772	1013.365	
14/03/2022 05:00	10587600	0.527	636.456	10.717	1013.798	
14/03/2022 06:00	10591200	0.535	635.7	10.772	1014.52	
14/03/2022 07:00	10594800	0.538	635.454	10.772	1015.288	
14/03/2022 08:00	10598400	0.543	634.93	10.772	1016.102	
14/03/2022 09:00	10602000	0.549	634.35	10.772	1017.088	
14/03/2022 10:00	10605600	0.549	634.294	10.772	1017.724	
14/03/2022 11:00	10609200	0.552	634.005	10.772	1017.896	
14/03/2022 12:00	10612800	0.55	634.278	10.826	1018.053	
14/03/2022 13:00	10616400	0.554	633.852	10.717	1018.373	
14/03/2022 14:00	10620000	0.554	633.8	10.772	1018.218	
14/03/2022 15:00	10623600	0.565	632.746	10.772	1018.518	
14/03/2022 16:00	10627200	0.569	632.39	10.772	1018.294	
14/03/2022 17:00	10630800	0.568	632.485	10.772	1018.257	
14/03/2022 18:00	10634400	0.571	632.178	10.772	1017.463	
14/03/2022 19:00	10638000	0.587	630.627	10.772	1018.144	
14/03/2022 20:00	10641600	0.599	629.413	10.772	1018.547	
14/03/2022 21:00	10645200	0.609	628.434	10.717	1019.039	
14/03/2022 22:00	10648800	0.614	627.948	10.772	1018.621	
14/03/2022 23:00	10652400	0.627	626.706	10.717	1018.97	
15/03/2022 00:00	10656000	0.624	626.943	10.717	1017.922	
15/03/2022 01:00	10659600	0.634	625.988	10.717	1017.776	
15/03/2022 02:00	10663200	0.639	625.549	10.717	1016.767	
15/03/2022 03:00	10666800	0.641	625.28	10.772	1015.322	
15/03/2022 04:00	10670400	0.642	625.214	10.717	1014.958	
15/03/2022 05:00	10674000	0.647	624.721	10.717	1014.64	
15/03/2022 06:00	10677600	0.649	624.537	10.717	1014.014	
15/03/2022 07:00	10681200	0.653	624.126	10.772	1013.405	
15/03/2022 08:00	10684800	0.661	623.367	10.717	1013.272	
15/03/2022 09:00	10688400	0.66	623.431	10.772	1012.478	

WTP-BH006						
Date and Time	Elapsed Time (Seconds)	Corrected Level Depth To Water (mbgl)	Corrected Pressure (mBar)	Temperature (C)	Barometric Pressure (mBar)	Manual Dip Reading (mbgl)
15/03/2022 10:00	10692000	0.667	622.736	10.717	1012.34	
15/03/2022 11:00	10695600	0.659	623.505	10.717	1011.107	
15/03/2022 12:00	10699200	0.67	622.498	10.772	1011.327	
15/03/2022 13:00	10702800	0.668	622.67	10.717	1010.611	
15/03/2022 14:00	10706400	0.672	622.272	10.717	1009.677	
15/03/2022 15:00	10710000	0.674	622.063	10.717	1009.133	
15/03/2022 16:00	10713600	0.677	621.829	10.772	1008.522	
15/03/2022 17:00	10717200	0.683	621.195	10.717	1008.322	
15/03/2022 18:00	10720800	0.686	620.921	10.772	1008.388	
15/03/2022 19:00	10724400	0.687	620.849	10.772	1009.271	
15/03/2022 20:00	10728000	0.673	622.171	10.772	1010.033	
15/03/2022 21:00	10731600	0.671	622.417	10.717	1011.095	
15/03/2022 22:00	10735200	0.665	622.959	10.717	1011.537	
15/03/2022 23:00	10738800	0.662	623.225	10.772	1012.164	
16/03/2022 00:00	10742400	0.668	622.667	10.772	1012.316	
16/03/2022 01:00	10746000	0.676	621.916	10.717	1012.754	
16/03/2022 02:00	10749600	0.677	621.792	10.772	1012.728	
16/03/2022 03:00	10753200	0.689	620.618	10.772	1013.728	
16/03/2022 04:00	10756800	0.694	620.138	10.717	1013.779	
16/03/2022 05:00	10760400	0.711	618.503	10.772	1014.917	
16/03/2022 06:00	10764000	0.718	617.725	10.717	1015.266	
16/03/2022 07:00	10767600	0.724	617.213	10.772	1016.323	
16/03/2022 08:00	10771200	0.738	615.858	10.717	1017.018	
16/03/2022 09:00	10774800	0.739	615.688	10.772	1017.559	
16/03/2022 10:00	10778400	0.74	615.638	10.772	1017.55	
16/03/2022 11:00	10782000	0.743	615.372	10.717	1017.619	
16/03/2022 12:00	10785600	0.746	615.011	10.717	1017.981	
16/03/2022 13:00	10789200	0.744	615.195	10.772	1017.82	
16/03/2022 14:00	10792800	0.75	614.66	10.717	1017.81	
16/03/2022 15:00	10796400	0.745	615.128	10.717	1017.342	
16/03/2022 16:00	10800000	0.747	614.955	10.772	1017.249	
16/03/2022 17:00	10803600	0.752	614.393	10.717	1017.614	
16/03/2022 18:00	10807200	0.761	613.516	10.717	1018.549	
16/03/2022 19:00	10810800	0.763	613.389	10.717	1018.966	
16/03/2022 20:00	10814400	0.77	612.692	10.772	1019.454	
16/03/2022 21:00	10818000	0.777	612.016	10.772	1020.478	
16/03/2022 22:00	10821600	0.782	611.544	10.772	1020.602	
16/03/2022 23:00	10825200	0.789	610.774	10.717	1020.828	
17/03/2022 00:00	10828800	0.793	610.458	10.717	1021.433	
17/03/2022 01:00	10832400	0.8	609.705	10.717	1021.375	
17/03/2022 02:00	10836000	0.798	609.915	10.772	1020.725	
17/03/2022 03:00	10839600	0.808	608.941	10.717	1020.577	
17/03/2022 04:00	10843200	0.809	608.889	10.772	1019.725	
17/03/2022 05:00	10846800	0.804	609.336	10.772	1018.931	
17/03/2022 06:00	10850400	0.812	608.528	10.717	1018.79	

WTP-BH006						
Date and Time	Elapsed Time (Seconds)	Corrected Level Depth To Water (mbgl)	Corrected Pressure (mBar)	Temperature (C)	Barometric Pressure (mBar)	Manual Dip Reading (mbgl)
17/03/2022 07:00	10854000	0.813	608.493	10.717	1019.288	
17/03/2022 08:00	10857600	0.82	607.776	10.717	1020.526	
17/03/2022 09:00	10861200	0.82	607.786	10.717	1020.632	
17/03/2022 10:00	10864800	0.817	608.077	10.717	1021.208	
17/03/2022 11:00	10868400	0.812	608.594	10.717	1020.981	
17/03/2022 12:00	10872000	0.819	607.92	10.717	1022.118	
17/03/2022 13:00	10875600	0.818	607.995	10.717	1022.68	
17/03/2022 14:00	10879200	0.828	606.965	10.717	1023.363	
17/03/2022 15:00	10882800	0.83	606.791	10.772	1024.776	
17/03/2022 16:00	10886400	0.83	606.787	10.717	1025.278	
17/03/2022 17:00	10890000	0.838	605.979	10.717	1026.549	
17/03/2022 18:00	10893600	0.84	605.813	10.717	1027.467	
17/03/2022 19:00	10897200	0.846	605.209	10.717	1028.361	
17/03/2022 20:00	10900800	0.856	604.21	10.717	1029.823	
17/03/2022 21:00	10904400	0.865	603.35	10.717	1031.031	
17/03/2022 22:00	10908000	0.868	603.086	10.717	1031.7	
17/03/2022 23:00	10911600	0.876	602.266	10.717	1032.925	
18/03/2022 00:00	10915200	0.876	602.331	10.717	1032.977	
18/03/2022 01:00	10918800	0.882	601.668	10.717	1033.176	
18/03/2022 02:00	10922400	0.891	600.86	10.717	1033.405	
18/03/2022 03:00	10926000	0.894	600.548	10.717	1033.601	
18/03/2022 04:00	10929600	0.892	600.705	10.717	1033.502	
18/03/2022 05:00	10933200	0.897	600.216	10.772	1033.957	
18/03/2022 06:00	10936800	0.897	600.281	10.717	1033.81	
18/03/2022 07:00	10940400	0.903	599.695	10.772	1034.362	
18/03/2022 08:00	10944000	0.904	599.565	10.717	1034.005	
18/03/2022 09:00	10947600	0.9	599.959	10.772	1033.46	
18/03/2022 10:00	10951200	0.907	599.242	10.717	1033.749	
18/03/2022 11:00	10954800	0.901	599.796	10.717	1033.543	
18/03/2022 12:00	10958400	0.91	598.995	10.717	1033.475	
18/03/2022 13:00	10962000	0.912	598.722	10.717	1033.285	
18/03/2022 14:00	10965600	0.911	598.838	10.717	1032.879	
18/03/2022 15:00	10969200	0.913	598.679	10.717	1032.517	
18/03/2022 16:00	10972800	0.911	598.868	10.717	1032.444	
18/03/2022 17:00	10976400	0.914	598.591	10.717	1032.489	
18/03/2022 18:00	10980000	0.909	599.099	10.663	1031.785	
18/03/2022 19:00	10983600	0.919	598.078	10.717	1032.771	
18/03/2022 20:00	10987200	0.916	598.415	10.717	1032.029	
18/03/2022 21:00	10990800	0.924	597.598	10.772	1032.348	
18/03/2022 22:00	10994400	0.922	597.82	10.717	1032.276	
18/03/2022 23:00	10998000	0.93	597.038	10.717	1031.843	
19/03/2022 00:00	11001600	0.924	597.639	10.717	1031.126	
19/03/2022 01:00	11005200	0.931	596.883	10.717	1031.071	
19/03/2022 02:00	11008800	0.931	596.86	10.663	1030.492	
19/03/2022 03:00	11012400	0.935	596.561	10.663	1030.039	

WTP-BH006						
Date and Time	Elapsed Time (Seconds)	Corrected Level Depth To Water (mbgl)	Corrected Pressure (mBar)	Temperature (C)	Barometric Pressure (mBar)	Manual Dip Reading (mbgl)
19/03/2022 04:00	11016000	0.928	597.217	10.717	1029.233	
19/03/2022 05:00	11019600	0.931	596.928	10.717	1028.885	
19/03/2022 06:00	11023200	0.938	596.246	10.717	1028.41	
19/03/2022 07:00	11026800	0.94	596.047	10.663	1028.181	
19/03/2022 08:00	11030400	0.939	596.087	10.663	1027.331	
19/03/2022 09:00	11034000	0.938	596.204	10.717	1026.137	
19/03/2022 10:00	11037600	0.939	596.133	10.717	1025.687	
19/03/2022 11:00	11041200	0.943	595.714	10.717	1025.76	
19/03/2022 12:00	11044800	0.946	595.482	10.717	1025.181	
19/03/2022 13:00	11048400	0.945	595.514	10.717	1024.108	
19/03/2022 14:00	11052000	0.939	596.091	10.717	1023.357	
19/03/2022 15:00	11055600	0.948	595.284	10.717	1023.007	
19/03/2022 16:00	11059200	0.948	595.198	10.717	1022.515	
19/03/2022 17:00	11062800	0.951	594.93	10.717	1022.494	
19/03/2022 18:00	11066400	0.946	595.408	10.717	1021.379	
19/03/2022 19:00	11070000	0.952	594.89	10.717	1021.088	
19/03/2022 20:00	11073600	0.952	594.847	10.663	1021.108	
19/03/2022 21:00	11077200	0.956	594.417	10.717	1020.808	
19/03/2022 22:00	11080800	0.963	593.733	10.717	1021.492	
19/03/2022 23:00	11084400	0.963	593.777	10.717	1020.581	
20/03/2022 00:00	11088000	0.966	593.486	10.717	1020.641	
20/03/2022 01:00	11091600	0.968	593.233	10.717	1020.142	
20/03/2022 02:00	11095200	0.973	592.763	10.717	1020.381	
20/03/2022 03:00	11098800	0.967	593.41	10.663	1018.901	
20/03/2022 04:00	11102400	0.971	592.983	10.717	1018.658	
20/03/2022 05:00	11106000	0.965	593.615	10.717	1018.141	
20/03/2022 06:00	11109600	0.977	592.416	10.717	1019.051	
20/03/2022 07:00	11113200	0.976	592.451	10.717	1018.9	
20/03/2022 08:00	11116800	0.978	592.33	10.663	1018.709	
20/03/2022 09:00	11120400	0.979	592.19	10.663	1018.791	
20/03/2022 10:00	11124000	0.982	591.951	10.717	1018.706	
20/03/2022 11:00	11127600	0.989	591.201	10.717	1018.359	
20/03/2022 12:00	11131200	0.99	591.093	10.717	1018.235	
20/03/2022 13:00	11134800	0.991	591.029	10.717	1018.067	
20/03/2022 14:00	11138400	0.99	591.1	10.717	1017.534	
20/03/2022 15:00	11142000	0.995	590.649	10.717	1017.869	
20/03/2022 16:00	11145600	0.994	590.749	10.663	1017.458	
20/03/2022 17:00	11149200	0.995	590.629	10.717	1016.907	
20/03/2022 18:00	11152800	0.993	590.812	10.663	1016.99	
20/03/2022 19:00	11156400	1	590.122	10.717	1017.529	
20/03/2022 20:00	11160000	1.002	589.994	10.663	1017.519	
20/03/2022 21:00	11163600	1.006	589.527	10.717	1018.124	
20/03/2022 22:00	11167200	1.004	589.712	10.663	1017.858	
20/03/2022 23:00	11170800	1.007	589.491	10.663	1017.79	
21/03/2022 00:00	11174400	1.007	589.429	10.663	1017.679	

WTP-BH006						
Date and Time	Elapsed Time (Seconds)	Corrected Level Depth To Water (mbgl)	Corrected Pressure (mBar)	Temperature (C)	Barometric Pressure (mBar)	Manual Dip Reading (mbgl)
21/03/2022 01:00	11178000	1.014	588.82	10.717	1017.732	
21/03/2022 02:00	11181600	1.017	588.489	10.717	1017.544	
21/03/2022 03:00	11185200	1.017	588.455	10.717	1017	
21/03/2022 04:00	11188800	1.02	588.176	10.663	1016.794	
21/03/2022 05:00	11192400	1.023	587.867	10.717	1017.125	
21/03/2022 06:00	11196000	1.024	587.81	10.717	1017.298	
21/03/2022 07:00	11199600	1.026	587.596	10.663	1017.258	
21/03/2022 08:00	11203200	1.03	587.163	10.663	1017.46	
21/03/2022 09:00	11206800	1.03	587.165	10.717	1017.654	
21/03/2022 10:00	11210400	1.035	586.751	10.717	1017.49	
21/03/2022 11:00	11214000	1.033	586.956	10.717	1017.4	
21/03/2022 12:00	11217600	1.032	586.998	10.663	1016.989	
21/03/2022 13:00	11221200	1.031	587.11	10.717	1017.015	
21/03/2022 14:00	11224800	1.037	586.488	10.717	1016.713	
21/03/2022 15:00	11228400	1.031	587.062	10.663	1016.058	
21/03/2022 16:00	11232000	1.031	587.138	10.717	1015.138	
21/03/2022 17:00	11235600	1.032	587.047	10.663	1015.264	
21/03/2022 18:00	11239200	1.028	587.391	10.717	1015.116	
21/03/2022 19:00	11242800	1.033	586.875	10.663	1015.725	
21/03/2022 20:00	11246400	1.035	586.761	10.717	1015.919	
21/03/2022 21:00	11250000	1.036	586.573	10.717	1015.703	
21/03/2022 22:00	11253600	1.044	585.845	10.663	1016.524	
21/03/2022 23:00	11257200	1.033	586.873	10.663	1015.958	
22/03/2022 00:00	11260800	1.046	585.599	10.663	1016.192	
22/03/2022 01:00	11264400	1.046	585.605	10.663	1016.302	
22/03/2022 02:00	11268000	1.051	585.182	10.663	1016.32	
22/03/2022 03:00	11271600	1.043	585.911	10.663	1015.475	
22/03/2022 04:00	11275200	1.05	585.287	10.663	1015.406	
22/03/2022 05:00	11278800	1.047	585.5	10.663	1015.54	
22/03/2022 06:00	11282400	1.053	584.975	10.663	1016.123	
22/03/2022 07:00	11286000	1.055	584.8	10.663	1015.951	
22/03/2022 08:00	11289600	1.054	584.901	10.663	1016.081	
22/03/2022 09:00	11293200	1.058	584.44	10.717	1017.143	
22/03/2022 10:00	11296800	1.069	583.429	10.663	1017.611	
22/03/2022 11:00	11300400	1.067	583.551	10.663	1017.315	
22/03/2022 12:00	11304000	1.06	584.229	10.663	1017.042	
22/03/2022 13:00	11307600	1.07	583.269	10.663	1017.713	
22/03/2022 14:00	11311200	1.068	583.526	10.663	1017.225	
22/03/2022 15:00	11314800	1.065	583.793	10.663	1016.9	
22/03/2022 16:00	11318400	1.065	583.754	10.608	1016.685	
22/03/2022 17:00	11322000	1.066	583.65	10.663	1016.58	
22/03/2022 18:00	11325600	1.063	584.001	10.663	1017.327	
22/03/2022 19:00	11329200	1.071	583.18	10.663	1017.975	
22/03/2022 20:00	11332800	1.075	582.799	10.717	1018.494	
22/03/2022 21:00	11336400	1.073	582.991	10.663	1018.8	

WTP-BH006						
Date and Time	Elapsed Time (Seconds)	Corrected Level Depth To Water (mbgl)	Corrected Pressure (mBar)	Temperature (C)	Barometric Pressure (mBar)	Manual Dip Reading (mbgl)
22/03/2022 22:00	11340000	1.078	582.466	10.663	1019.267	
22/03/2022 23:00	11343600	1.078	582.505	10.663	1019.285	
23/03/2022 00:00	11347200	1.085	581.853	10.663	1019.88	
23/03/2022 01:00	11350800	1.089	581.469	10.663	1019.686	
23/03/2022 02:00	11354400	1.082	582.112	10.608	1019.136	
23/03/2022 03:00	11358000	1.084	581.916	10.663	1019.643	
23/03/2022 04:00	11361600	1.088	581.487	10.717	1020.096	
23/03/2022 05:00	11365200	1.092	581.133	10.663	1020.311	
23/03/2022 06:00	11368800	1.094	580.947	10.663	1020.729	
23/03/2022 07:00	11372400	1.093	581.075	10.663	1020.831	
23/03/2022 08:00	11376000	1.098	580.528	10.663	1021.726	
23/03/2022 09:00	11379600	1.097	580.673	10.717	1021.776	
23/03/2022 10:00	11383200	1.103	580.038	10.663	1022.331	
23/03/2022 11:00	11386800	1.11	579.357	10.663	1023.011	
23/03/2022 12:00	11390400	1.108	579.582	10.663	1022.729	
23/03/2022 13:00	11394000	1.104	579.992	10.608	1022.354	
23/03/2022 14:00	11397600	1.105	579.84	10.717	1022.032	
23/03/2022 15:00	11401200	1.106	579.712	10.663	1022.483	
23/03/2022 16:00	11404800	1.1	580.367	10.663	1021.713	
23/03/2022 17:00	11408400	1.108	579.524	10.663	1022.44	
23/03/2022 18:00	11412000	1.107	579.675	10.663	1022.578	
23/03/2022 19:00	11415600	1.113	579.043	10.608	1023.129	
23/03/2022 20:00	11419200	1.109	579.449	10.663	1023.786	
23/03/2022 21:00	11422800	1.111	579.29	10.663	1023.484	
23/03/2022 22:00	11426400	1.111	579.297	10.663	1023.939	
23/03/2022 23:00	11430000	1.121	578.249	10.663	1025.102	
24/03/2022 00:00	11433600	1.115	578.88	10.663	1024.875	
24/03/2022 01:00	11437200	1.122	578.179	10.608	1024.976	
24/03/2022 02:00	11440800	1.114	578.981	10.663	1024.428	
24/03/2022 03:00	11444400	1.123	578.051	10.663	1024.548	
24/03/2022 04:00	11448000	1.127	577.74	10.663	1024.629	
24/03/2022 05:00	11451600	1.127	577.722	10.663	1025.109	
24/03/2022 06:00	11455200	1.123	578.085	10.663	1025.035	
24/03/2022 07:00	11458800	1.129	577.556	10.608	1024.848	
24/03/2022 08:00	11462400	1.122	578.194	10.663	1024.81	
24/03/2022 09:00	11466000	1.128	577.598	10.663	1025.753	
24/03/2022 10:00	11469600	1.132	577.236	10.663	1025.595	
24/03/2022 11:00	11473200	1.128	577.587	10.608	1025.683	
24/03/2022 12:00	11476800	1.133	577.098	10.663	1026.311	
24/03/2022 13:00	11480400	1.136	576.781	10.608	1026.201	
24/03/2022 14:00	11484000	1.131	577.344	10.608	1025.464	
24/03/2022 15:00	11487600	1.136	576.785	10.663	1025.526	
24/03/2022 16:00	11491200	1.138	576.583	10.663	1025.324	
24/03/2022 17:00	11494800	1.134	577.025	10.608	1024.916	
24/03/2022 18:00	11498400	1.133	577.147	10.663	1024.99	

WTP-BH006						
Date and Time	Elapsed Time (Seconds)	Corrected Level Depth To Water (mbgl)	Corrected Pressure (mBar)	Temperature (C)	Barometric Pressure (mBar)	Manual Dip Reading (mbgl)
24/03/2022 19:00	11502000	1.132	577.191	10.663	1025.062	
24/03/2022 20:00	11505600	1.136	576.791	10.663	1025.462	
24/03/2022 21:00	11509200	1.142	576.256	10.717	1025.905	
24/03/2022 22:00	11512800	1.146	575.851	10.608	1026.668	
24/03/2022 23:00	11516400	1.14	576.414	10.663	1026.07	
25/03/2022 00:00	11520000	1.141	576.38	10.608	1026.198	
25/03/2022 01:00	11523600	1.143	576.179	10.663	1026.248	
25/03/2022 02:00	11527200	1.147	575.778	10.663	1026.187	
25/03/2022 03:00	11530800	1.151	575.4	10.663	1026.333	
25/03/2022 04:00	11534400	1.153	575.11	10.608	1026.658	
25/03/2022 05:00	11538000	1.154	575.083	10.663	1026.651	
25/03/2022 06:00	11541600	1.151	575.322	10.663	1026.7	
25/03/2022 07:00	11545200	1.158	574.639	10.663	1027.21	
25/03/2022 08:00	11548800	1.153	575.177	10.663	1027.018	
25/03/2022 09:00	11552400	1.156	574.891	10.608	1027.166	
25/03/2022 10:00	11556000	1.161	574.328	10.663	1027.926	
25/03/2022 11:00	11559600	1.162	574.322	10.663	1027.7	
25/03/2022 12:00	11563200	1.163	574.163	10.608	1027.49	
25/03/2022 13:00	11566800	1.167	573.793	10.663	1027.593	
25/03/2022 14:00	11570400	1.168	573.726	10.663	1026.909	
25/03/2022 15:00	11574000	1.165	573.98	10.663	1026.539	
25/03/2022 16:00	11577600	1.159	574.568	10.663	1025.72	
25/03/2022 17:00	11581200	1.165	573.996	10.663	1025.83	
25/03/2022 18:00	11584800	1.159	574.534	10.663	1025.581	
25/03/2022 19:00	11588400	1.156	574.852	10.663	1025.552	
25/03/2022 20:00	11592000	1.166	573.914	10.663	1026.202	
25/03/2022 21:00	11595600	1.17	573.452	10.663	1027.068	
25/03/2022 22:00	11599200	1.172	573.272	10.663	1027.248	
25/03/2022 23:00	11602800	1.173	573.201	10.608	1027.354	
26/03/2022 00:00	11606400	1.175	573.033	10.663	1027.833	
26/03/2022 01:00	11610000	1.178	572.676	10.663	1028.017	
26/03/2022 02:00	11613600	1.184	572.071	10.663	1028.044	
26/03/2022 03:00	11617200	1.187	571.837	10.663	1028.047	
26/03/2022 04:00	11620800	1.18	572.556	10.663	1027.617	
26/03/2022 05:00	11624400	1.188	571.712	10.663	1028.403	
26/03/2022 06:00	11628000	1.199	570.617	10.663	1029.151	
26/03/2022 07:00	11631600	1.199	570.645	10.608	1029.158	
26/03/2022 08:00	11635200	1.195	571.044	10.663	1029.129	
26/03/2022 09:00	11638800	1.193	571.259	10.608	1029.007	
26/03/2022 10:00	11642400	1.193	571.219	10.608	1028.931	
26/03/2022 11:00	11646000	1.196	570.992	10.608	1028.927	
26/03/2022 12:00	11649600	1.199	570.674	10.663	1029.209	
26/03/2022 13:00	11653200	1.197	570.847	10.663	1028.632	
26/03/2022 14:00	11656800	1.203	570.279	10.608	1028.484	
26/03/2022 15:00	11660400	1.202	570.335	10.608	1028.14	

WTP-BH006						
Date and Time	Elapsed Time (Seconds)	Corrected Level Depth To Water (mbgl)	Corrected Pressure (mBar)	Temperature (C)	Barometric Pressure (mBar)	Manual Dip Reading (mbgl)
26/03/2022 16:00	11664000	1.197	570.869	10.663	1027.57	
26/03/2022 17:00	11667600	1.196	570.942	10.663	1027.151	
26/03/2022 18:00	11671200	1.194	571.172	10.608	1026.898	
26/03/2022 19:00	11674800	1.192	571.353	10.608	1026.775	
26/03/2022 20:00	11678400	1.199	570.659	10.663	1027.549	
26/03/2022 21:00	11682000	1.204	570.167	10.608	1027.961	
26/03/2022 22:00	11685600	1.204	570.132	10.663	1028.192	
26/03/2022 23:00	11689200	1.208	569.745	10.608	1028.268	
27/03/2022 00:00	11692800	1.21	569.602	10.608	1028.468	
27/03/2022 02:00	11696400	1.215	569.051	10.608	1028.499	
27/03/2022 03:00	11700000	1.219	568.721	10.608	1028.887	
27/03/2022 04:00	11703600	1.215	569.05	10.608	1027.98	
27/03/2022 05:00	11707200	1.211	569.519	10.608	1027.627	
27/03/2022 06:00	11710800	1.211	569.457	10.608	1027.4	
27/03/2022 07:00	11714400	1.217	568.859	10.608	1027.421	
27/03/2022 08:00	11718000	1.211	569.473	10.663	1027.118	
27/03/2022 09:00	11721600	1.218	568.794	10.608	1027.485	
27/03/2022 10:00	11725200	1.215	569.06	10.608	1026.815	
27/03/2022 11:00	11728800	1.219	568.712	10.608	1026.99	
27/03/2022 12:00	11732400	1.224	568.219	10.608	1026.848	
27/03/2022 13:00	11736000	1.223	568.345	10.608	1026.144	
27/03/2022 14:00	11739600	1.217	568.877	10.663	1025.172	
27/03/2022 15:00	11743200	1.223	568.256	10.608	1025.02	
27/03/2022 16:00	11746800	1.224	568.206	10.663	1024.341	
27/03/2022 17:00	11750400	1.217	568.864	10.608	1023.431	
27/03/2022 18:00	11754000	1.219	568.703	10.608	1022.61	
27/03/2022 19:00	11757600	1.215	569.096	10.663	1022.47	
27/03/2022 20:00	11761200	1.214	569.168	10.608	1022.376	
27/03/2022 21:00	11764800	1.221	568.507	10.663	1022.712	
27/03/2022 22:00	11768400	1.218	568.808	10.608	1022.851	
27/03/2022 23:00	11772000	1.228	567.826	10.608	1023.313	
28/03/2022 00:00	11775600	1.228	567.792	10.608	1022.77	
28/03/2022 01:00	11779200	1.23	567.652	10.608	1022.505	
28/03/2022 02:00	11782800	1.237	566.967	10.663	1022.463	
28/03/2022 03:00	11786400	1.233	567.277	10.608	1021.841	
28/03/2022 04:00	11790000	1.237	566.959	10.608	1021.581	
28/03/2022 05:00	11793600	1.236	567.023	10.608	1020.824	
28/03/2022 06:00	11797200	1.233	567.272	10.608	1020.172	
28/03/2022 07:00	11800800	1.239	566.693	10.608	1020.174	
28/03/2022 08:00	11804400	1.237	566.945	10.608	1019.922	
28/03/2022 09:00	11808000	1.236	566.977	10.608	1019.543	
28/03/2022 10:00	11811600	1.238	566.852	10.608	1018.86	
28/03/2022 11:00	11815200	1.238	566.792	10.608	1018.747	
28/03/2022 12:00	11818800	1.237	566.884	10.608	1018.02	
28/03/2022 13:00	11822400	1.244	566.287	10.608	1017.578	

WTP-BH006						
Date and Time	Elapsed Time (Seconds)	Corrected Level Depth To Water (mbgl)	Corrected Pressure (mBar)	Temperature (C)	Barometric Pressure (mBar)	Manual Dip Reading (mbgl)
28/03/2022 14:00	11826000	1.239	566.764	10.608	1016.581	
28/03/2022 15:00	11829600	1.241	566.556	10.608	1015.923	
28/03/2022 16:00	11833200	1.236	567.048	10.608	1014.796	
28/03/2022 17:00	11836800	1.232	567.374	10.663	1013.627	
28/03/2022 18:00	11840400	1.236	567.014	10.608	1013.561	
28/03/2022 19:00	11844000	1.235	567.135	10.608	1012.863	
28/03/2022 20:00	11847600	1.238	566.809	10.608	1012.9	
28/03/2022 21:00	11851200	1.239	566.725	10.608	1013.042	
28/03/2022 22:00	11854800	1.242	566.414	10.663	1012.971	
28/03/2022 23:00	11858400	1.244	566.21	10.608	1012.922	
29/03/2022 00:00	11862000	1.255	565.2	10.608	1013.124	
29/03/2022 01:00	11865600	1.254	565.296	10.608	1012.856	
29/03/2022 02:00	11869200	1.254	565.232	10.608	1012.457	
29/03/2022 03:00	11872800	1.255	565.187	10.663	1012.236	
29/03/2022 04:00	11876400	1.257	564.949	10.608	1011.818	
29/03/2022 05:00	11880000	1.257	564.964	10.608	1011.514	
29/03/2022 06:00	11883600	1.259	564.789	10.608	1011.112	
29/03/2022 07:00	11887200	1.265	564.191	10.608	1011.363	
29/03/2022 08:00	11890800	1.261	564.531	10.608	1011.312	
29/03/2022 09:00	11894400	1.266	564.061	10.608	1011.263	
29/03/2022 10:00	11898000	1.261	564.572	10.608	1010.521	
29/03/2022 11:00	11901600	1.266	564.113	10.608	1010.288	
29/03/2022 12:00	11905200	1.271	563.572	10.608	1010.137	
29/03/2022 13:00	11908800	1.267	563.969	10.608	1009.509	
29/03/2022 14:00	11912400	1.264	564.239	10.608	1008.489	
29/03/2022 15:00	11916000	1.264	564.311	10.608	1008.648	
29/03/2022 16:00	11919600	1.264	564.319	10.608	1007.487	
29/03/2022 17:00	11923200	1.26	564.701	10.608	1006.643	
29/03/2022 18:00	11926800	1.271	563.615	10.608	1006.749	
29/03/2022 19:00	11930400	1.264	564.268	10.608	1006.268	
29/03/2022 20:00	11934000	1.26	564.662	10.608	1005.874	
29/03/2022 21:00	11937600	1.266	564.094	10.608	1006.212	
29/03/2022 22:00	11941200	1.273	563.384	10.608	1006.807	
29/03/2022 23:00	11944800	1.274	563.253	10.608	1006.822	
30/03/2022 00:00	11948400	1.277	562.973	10.608	1006.641	
30/03/2022 01:00	11952000	1.278	562.881	10.608	1006.79	
30/03/2022 02:00	11955600	1.284	562.351	10.608	1006.744	
30/03/2022 03:00	11959200	1.284	562.341	10.608	1006.465	
30/03/2022 04:00	11962800	1.288	561.938	10.608	1006.464	
30/03/2022 05:00	11966400	1.291	561.658	10.608	1006.11	
30/03/2022 06:00	11970000	1.291	561.605	10.608	1005.76	
30/03/2022 07:00	11973600	1.287	561.995	10.608	1005.139	
30/03/2022 08:00	11977200	1.294	561.379	10.608	1005.467	
30/03/2022 09:00	11980800	1.296	561.106	10.608	1005.855	
30/03/2022 10:00	11984400	1.288	561.977	10.608	1004.638	

WTP-BH006						
Date and Time	Elapsed Time (Seconds)	Corrected Level Depth To Water (mbgl)	Corrected Pressure (mBar)	Temperature (C)	Barometric Pressure (mBar)	Manual Dip Reading (mbgl)
30/03/2022 11:00	11988000	1.291	561.681	10.608	1004.415	
30/03/2022 12:00	11991600	1.298	560.965	10.608	1004.785	
30/03/2022 13:00	11995200	1.285	562.177	10.608	1003.919	
30/03/2022 14:00	11998800	1.287	561.98	10.608	1003.77	
30/03/2022 15:00	12002400	1.288	561.938	10.608	1003.64	
30/03/2022 16:00	12006000	1.292	561.504	10.608	1003.957	
30/03/2022 17:00	12009600	1.294	561.331	10.608	1004.073	
30/03/2022 18:00	12013200	1.298	560.975	10.608	1004.141	
30/03/2022 19:00	12016800	1.301	560.672	10.608	1005.194	
30/03/2022 20:00	12020400	1.306	560.215	10.608	1006.4	
30/03/2022 21:00	12024000	1.314	559.373	10.663	1007.149	
30/03/2022 22:00	12027600	1.316	559.212	10.608	1007.922	
30/03/2022 23:00	12031200	1.321	558.715	10.608	1009.053	
31/03/2022 00:00	12034800	1.33	557.804	10.608	1010.138	
31/03/2022 01:00	12038400	1.33	557.851	10.608	1010.61	
31/03/2022 02:00	12042000	1.341	556.76	10.608	1011.931	
31/03/2022 03:00	12045600	1.339	556.894	10.608	1011.912	
31/03/2022 04:00	12049200	1.342	556.599	10.608	1012.727	
31/03/2022 05:00	12052800	1.347	556.13	10.608	1013.195	
31/03/2022 06:00	12056400	1.355	555.318	10.608	1014.642	
31/03/2022 07:00	12060000	1.351	555.746	10.608	1014.964	
31/03/2022 08:00	12063600	1.359	554.979	10.608	1016.596	
31/03/2022 09:00	12067200	1.358	555.05	10.554	1016.617	
31/03/2022 10:00	12070800	1.353	555.607	10.608	1015.737	
31/03/2022 11:00	12074400	1.35	555.85	10.608	1016.648	
31/03/2022 12:00	12078000	1.353	555.57	10.608	1016.639	
31/03/2022 13:00	12081600	1.358	555.056	10.608	1016.922	
31/03/2022 14:00	12085200	1.358	555.027	10.608	1016.72	
31/03/2022 15:00	12088800	1.359	554.938	10.608	1016.636	
31/03/2022 16:00	12092400	1.355	555.396	10.554	1016.444	
31/03/2022 17:00	12096000	1.36	554.839	10.608	1016.274	
31/03/2022 18:00	12099600	1.352	555.686	10.608	1015.946	
31/03/2022 19:00	12103200	1.354	555.445	10.608	1016.418	
31/03/2022 20:00	12106800	1.358	555.086	10.608	1017.584	
31/03/2022 21:00	12110400	1.367	554.16	10.608	1018.222	
31/03/2022 22:00	12114000	1.37	553.886	10.608	1019.015	
31/03/2022 23:00	12117600	1.369	553.95	10.608	1019.297	
01/04/2022 00:00	12121200	1.381	552.809	10.554	1020.128	
01/04/2022 01:00	12124800	1.378	553.1	10.608	1019.974	
01/04/2022 02:00	12128400	1.384	552.559	10.608	1020.573	
01/04/2022 03:00	12132000	1.381	552.816	10.608	1020.604	
01/04/2022 04:00	12135600	1.389	552.076	10.608	1021.345	
01/04/2022 05:00	12139200	1.396	551.393	10.608	1021.624	
01/04/2022 06:00	12142800	1.395	551.459	10.608	1021.731	
01/04/2022 07:00	12146400	1.396	551.307	10.608	1022.171	

WTP-BH006						
Date and Time	Elapsed Time (Seconds)	Corrected Level Depth To Water (mbgl)	Corrected Pressure (mBar)	Temperature (C)	Barometric Pressure (mBar)	Manual Dip Reading (mbgl)
01/04/2022 08:00	12150000	1.395	551.415	10.608	1022.755	
01/04/2022 09:00	12153600	1.392	551.781	10.554	1022.482	
01/04/2022 10:00	12157200	1.389	552.061	10.608	1021.878	
01/04/2022 11:00	12160800	1.391	551.854	10.608	1021.855	
01/04/2022 12:00	12164400	1.391	551.885	10.608	1022.227	
01/04/2022 13:00	12168000	1.389	552.015	10.554	1022.075	
01/04/2022 14:00	12171600	1.392	551.699	10.554	1021.642	
01/04/2022 15:00	12175200	1.394	551.522	10.608	1021.667	
01/04/2022 16:00	12178800	1.391	551.857	10.608	1020.756	
01/04/2022 17:00	12182400	1.383	552.617	10.554	1020.146	
01/04/2022 18:00	12186000	1.388	552.103	10.608	1020.452	
01/04/2022 19:00	12189600	1.39	551.945	10.554	1020.472	
01/04/2022 20:00	12193200	1.386	552.323	10.608	1020.405	
01/04/2022 21:00	12196800	1.396	551.314	10.608	1021.184	
01/04/2022 22:00	12200400	1.396	551.31	10.608	1021.303	
01/04/2022 23:00	12204000	1.397	551.295	10.554	1021.642	
02/04/2022 00:00	12207600	1.401	550.837	10.554	1021.753	
02/04/2022 01:00	12211200	1.4	550.987	10.554	1021.603	
02/04/2022 02:00	12214800	1.4	550.915	10.554	1021.906	
02/04/2022 03:00	12218400	1.409	550.085	10.554	1021.929	
02/04/2022 04:00	12222000	1.412	549.785	10.554	1021.825	
02/04/2022 05:00	12225600	1.408	550.185	10.554	1021.425	
02/04/2022 06:00	12229200	1.409	550.045	10.608	1021.184	
02/04/2022 07:00	12232800	1.414	549.596	10.554	1021.379	
02/04/2022 08:00	12236400	1.416	549.404	10.554	1021.975	
02/04/2022 09:00	12240000	1.409	550.039	10.554	1021.513	
02/04/2022 10:00	12243600	1.411	549.903	10.608	1021.267	
02/04/2022 11:00	12247200	1.412	549.751	10.554	1021.455	
02/04/2022 12:00	12250800	1.41	549.98	10.554	1021.226	
02/04/2022 13:00	12254400	1.413	549.703	10.554	1021.215	
02/04/2022 14:00	12258000	1.414	549.634	10.554	1020.707	
02/04/2022 15:00	12261600	1.416	549.404	10.608	1020.267	
02/04/2022 16:00	12265200	1.412	549.828	10.554	1020.224	
02/04/2022 17:00	12268800	1.416	549.4	10.554	1020.364	
02/04/2022 18:00	12272400	1.418	549.182	10.608	1020.432	
02/04/2022 19:00	12276000	1.42	548.98	10.554	1020.842	
02/04/2022 20:00	12279600	1.417	549.316	10.554	1020.968	
02/04/2022 21:00	12283200	1.429	548.117	10.608	1022.246	
02/04/2022 22:00	12286800	1.433	547.701	10.554	1023.736	
02/04/2022 23:00	12290400	1.434	547.585	10.554	1023.737	
03/04/2022 00:00	12294000	1.44	547.02	10.554	1024.59	
03/04/2022 01:00	12297600	1.443	546.71	10.554	1024.785	
03/04/2022 02:00	12301200	1.45	546.088	10.554	1025.233	
03/04/2022 03:00	12304800	1.455	545.581	10.608	1025.647	
03/04/2022 04:00	12308400	1.453	545.766	10.554	1025.21	

WTP-BH006						
Date and Time	Elapsed Time (Seconds)	Corrected Level Depth To Water (mbgl)	Corrected Pressure (mBar)	Temperature (C)	Barometric Pressure (mBar)	Manual Dip Reading (mbgl)
03/04/2022 05:00	12312000	1.451	545.943	10.554	1025.782	
03/04/2022 06:00	12315600	1.457	545.347	10.554	1026.205	
03/04/2022 07:00	12319200	1.46	545.053	10.554	1025.98	
03/04/2022 08:00	12322800	1.456	545.481	10.554	1025.84	
03/04/2022 09:00	12326400	1.46	545.046	10.554	1026.102	
03/04/2022 10:00	12330000	1.443	546.727	10.608	1024.502	
03/04/2022 11:00	12333600	1.449	546.176	10.608	1024.591	
03/04/2022 12:00	12337200	1.446	546.43	10.608	1023.645	
03/04/2022 13:00	12340800	1.44	547.079	10.608	1023.169	
03/04/2022 14:00	12344400	1.441	546.922	10.554	1022.669	
03/04/2022 15:00	12348000	1.45	546.098	10.554	1022.225	
03/04/2022 16:00	12351600	1.442	546.832	10.608	1021.225	
03/04/2022 17:00	12355200	1.443	546.751	10.554	1021.283	
03/04/2022 18:00	12358800	1.433	547.71	10.554	1019.574	
03/04/2022 19:00	12362400	1.44	547.011	10.554	1019.409	
03/04/2022 20:00	12366000	1.441	546.899	10.554	1018.887	
03/04/2022 21:00	12369600	1.435	547.523	10.554	1017.975	
03/04/2022 22:00	12373200	1.438	547.212	10.608	1017.5	
03/04/2022 23:00	12376800	1.437	547.302	10.554	1017.331	
04/04/2022 00:00	12380400	1.436	547.457	10.554	1016.426	
04/04/2022 01:00	12384000	1.436	547.4	10.554	1016.022	
04/04/2022 02:00	12387600	1.436	547.389	10.554	1015.456	
04/04/2022 03:00	12391200	1.433	547.728	10.554	1014.253	
04/04/2022 04:00	12394800	1.439	547.09	10.554	1014.544	
04/04/2022 05:00	12398400	1.437	547.351	10.554	1013.765	
04/04/2022 06:00	12402000	1.44	547.026	10.608	1013.305	
04/04/2022 07:00	12405600	1.442	546.848	10.554	1012.712	
04/04/2022 08:00	12409200	1.44	547.062	10.554	1012.671	
04/04/2022 09:00	12412800	1.438	547.243	10.608	1012.511	
04/04/2022 10:00	12416400	1.442	546.83	10.554	1012.614	
04/04/2022 11:00	12420000	1.446	546.414	10.554	1012.454	
04/04/2022 12:00	12423600	1.452	545.822	10.554	1012.988	
04/04/2022 13:00	12427200	1.453	545.808	10.608	1013.198	
04/04/2022 14:00	12430800	1.451	545.985	10.554	1012.364	
04/04/2022 15:00	12434400	1.451	545.933	10.554	1012.473	
04/04/2022 16:00	12438000	1.451	545.991	10.554	1012.243	
04/04/2022 17:00	12441600	1.457	545.354	10.608	1012.153	
04/04/2022 18:00	12445200	1.456	545.47	10.554	1011.841	
04/04/2022 19:00	12448800	1.457	545.417	10.554	1011.723	
04/04/2022 20:00	12452400	1.456	545.467	10.554	1011.326	
04/04/2022 21:00	12456000	1.457	545.352	10.554	1011.96	
04/04/2022 22:00	12459600	1.46	545.11	10.554	1011.741	
04/04/2022 23:00	12463200	1.465	544.579	10.554	1012.215	
05/04/2022 00:00	12466800	1.466	544.504	10.554	1011.367	
05/04/2022 01:00	12470400	1.466	544.464	10.554	1011.523	

WTP-BH006						
Date and Time	Elapsed Time (Seconds)	Corrected Level Depth To Water (mbgl)	Corrected Pressure (mBar)	Temperature (C)	Barometric Pressure (mBar)	Manual Dip Reading (mbgl)
05/04/2022 02:00	12474000	1.467	544.415	10.554	1010.996	
05/04/2022 03:00	12477600	1.462	544.88	10.554	1010.185	
05/04/2022 04:00	12481200	1.458	545.259	10.554	1009.632	
05/04/2022 05:00	12484800	1.459	545.196	10.554	1009.408	
05/04/2022 06:00	12488400	1.463	544.738	10.554	1009.059	
05/04/2022 07:00	12492000	1.462	544.905	10.554	1008.489	
05/04/2022 08:00	12495600	1.462	544.902	10.554	1008.261	
05/04/2022 09:00	12499200	1.465	544.548	10.554	1008.039	
05/04/2022 10:00	12502800	1.471	544.014	10.554	1007.94	
05/04/2022 11:00	12506400	1.472	543.949	10.554	1007.658	
05/04/2022 12:00	12510000	1.467	544.393	10.554	1006.523	
05/04/2022 13:00	12513600	1.467	544.424	10.554	1005.916	
05/04/2022 14:00	12517200	1.466	544.537	10.554	1005.17	
05/04/2022 15:00	12520800	1.454	545.655	10.554	1003.303	
05/04/2022 16:00	12524400	1.461	544.974	10.554	1002.947	
05/04/2022 17:00	12528000	1.453	545.722	10.554	1001.508	
05/04/2022 18:00	12531600	1.457	545.387	10.554	1000.691	
05/04/2022 19:00	12535200	1.461	544.943	10.554	1000.213	
05/04/2022 20:00	12538800	1.456	545.515	10.554	998.893	
05/04/2022 21:00	12542400	1.456	545.426	10.554	998.406	
05/04/2022 22:00	12546000	1.46	545.062	10.554	998.08	
05/04/2022 23:00	12549600	1.457	545.361	10.554	996.859	
06/04/2022 00:00	12553200	1.459	545.201	10.554	996.444	
06/04/2022 01:00	12556800	1.455	545.562	10.554	995.219	
06/04/2022 02:00	12560400	1.457	545.335	10.608	995.065	
06/04/2022 03:00	12564000	1.456	545.455	10.554	993.483	
06/04/2022 04:00	12567600	1.457	545.416	10.554	992.889	
06/04/2022 05:00	12571200	1.453	545.728	10.554	991.253	
06/04/2022 06:00	12574800	1.449	546.115	10.554	990.866	
06/04/2022 07:00	12578400	1.446	546.463	10.554	989.885	
06/04/2022 08:00	12582000	1.444	546.682	10.554	989.435	
06/04/2022 09:00	12585600	1.441	546.982	10.499	988.424	
06/04/2022 10:00	12589200	1.442	546.822	10.554	988.029	
06/04/2022 11:00	12592800	1.446	546.482	10.554	987.967	
06/04/2022 12:00	12596400	1.448	546.261	10.554	987.382	
06/04/2022 13:00	12600000	1.443	546.707	10.554	986.418	
06/04/2022 14:00	12603600	1.449	546.204	10.554	986	
06/04/2022 15:00	12607200	1.44	547.054	10.554	984.633	
06/04/2022 16:00	12610800	1.443	546.716	10.554	984.223	
06/04/2022 17:00	12614400	1.438	547.249	10.554	983.517	
06/04/2022 18:00	12618000	1.434	547.601	10.554	982.475	
06/04/2022 19:00	12621600	1.432	547.867	10.554	981.749	
06/04/2022 20:00	12625200	1.432	547.867	10.554	981.691	
06/04/2022 21:00	12628800	1.413	549.658	10.554	981.108	
06/04/2022 22:00	12632400	1.416	549.439	10.499	981.651	

WTP-BH006						
Date and Time	Elapsed Time (Seconds)	Corrected Level Depth To Water (mbgl)	Corrected Pressure (mBar)	Temperature (C)	Barometric Pressure (mBar)	Manual Dip Reading (mbgl)
06/04/2022 23:00	12636000	1.424	548.647	10.554	982.234	
07/04/2022 00:00	12639600	1.421	548.862	10.554	982.134	
07/04/2022 01:00	12643200	1.413	549.698	10.554	981.989	
07/04/2022 02:00	12646800	1.413	549.732	10.554	982.933	
07/04/2022 03:00	12650400	1.404	550.561	10.554	982.967	
07/04/2022 04:00	12654000	1.405	550.461	10.554	984.161	
07/04/2022 05:00	12657600	1.393	551.648	10.554	984.355	
07/04/2022 06:00	12661200	1.395	551.45	10.554	985.589	
07/04/2022 07:00	12664800	1.387	552.233	10.554	985.669	
07/04/2022 08:00	12668400	1.393	551.632	10.554	986.788	
07/04/2022 09:00	12672000	1.392	551.75	10.554	987.188	
07/04/2022 10:00	12675600	1.4	550.949	10.554	988.219	
07/04/2022 11:00	12679200	1.402	550.776	10.554	989.659	
07/04/2022 12:00	12682800	1.409	550.088	10.554	991.326	
07/04/2022 13:00	12686400	1.408	550.206	10.554	991.841	
07/04/2022 14:00	12690000	1.404	550.547	10.554	992.191	
07/04/2022 15:00	12693600	1.388	552.111	10.554	992.988	
07/04/2022 16:00	12697200	1.383	552.645	10.554	993.491	
07/04/2022 17:00	12700800	1.375	553.42	10.554	994.329	
07/04/2022 18:00	12704400	1.363	554.621	10.554	994.741	
07/04/2022 19:00	12708000	1.362	554.647	10.554	995.809	
07/04/2022 20:00	12711600	1.356	555.297	10.554	995.62	
07/04/2022 21:00	12715200	1.355	555.333	10.554	996.16	
07/04/2022 22:00	12718800	1.361	554.786	10.554	997.628	
07/04/2022 23:00	12722400	1.367	554.195	10.554	997.874	
08/04/2022 00:00	12726000	1.366	554.328	10.499	997.661	
08/04/2022 01:00	12729600	1.366	554.277	10.554	997.562	
08/04/2022 02:00	12733200	1.37	553.879	10.499	998.168	
08/04/2022 03:00	12736800	1.369	554.007	10.554	997.773	
08/04/2022 04:00	12740400	1.373	553.651	10.554	997.726	
08/04/2022 05:00	12744000	1.37	553.887	10.554	997.375	
08/04/2022 06:00	12747600	1.374	553.477	10.554	997.727	
08/04/2022 07:00	12751200	1.387	552.268	10.499	998.627	
08/04/2022 08:00	12754800	1.38	552.962	10.554	998.76	
08/04/2022 09:00	12758400	1.393	551.677	10.499	999.851	
08/04/2022 10:00	12762000	1.389	552.013	10.554	999.71	
08/04/2022 11:00	12765600	1.394	551.59	10.554	1000.478	
08/04/2022 12:00	12769200	1.399	551.016	10.554	1001.053	
08/04/2022 13:00	12772800	1.404	550.596	10.554	1001.531	
08/04/2022 14:00	12776400	1.409	550.076	10.554	1001.993	
08/04/2022 15:00	12780000	1.411	549.913	10.554	1002.617	
08/04/2022 16:00	12783600	1.414	549.578	10.554	1003.297	
08/04/2022 17:00	12787200	1.417	549.277	10.499	1004.152	
08/04/2022 18:00	12790800	1.422	548.835	10.499	1004.998	
08/04/2022 19:00	12794400	1.427	548.306	10.499	1006.391	

WTP-BH006						
Date and Time	Elapsed Time (Seconds)	Corrected Level Depth To Water (mbgl)	Corrected Pressure (mBar)	Temperature (C)	Barometric Pressure (mBar)	Manual Dip Reading (mbgl)
08/04/2022 20:00	12798000	1.433	547.692	10.554	1007.315	
08/04/2022 21:00	12801600	1.434	547.62	10.554	1008.021	
08/04/2022 22:00	12805200	1.443	546.783	10.499	1009.528	
08/04/2022 23:00	12808800	1.449	546.2	10.499	1010.513	
09/04/2022 00:00	12812400	1.448	546.255	10.499	1011.323	
09/04/2022 01:00	12816000	1.458	545.278	10.554	1013.013	
09/04/2022 02:00	12819600	1.446	546.455	10.499	1012.621	
09/04/2022 03:00	12823200	1.455	545.545	10.554	1013.438	
09/04/2022 04:00	12826800	1.451	546.004	10.554	1013.556	
09/04/2022 05:00	12830400	1.455	545.612	10.554	1014.121	
09/04/2022 06:00	12834000	1.461	545.016	10.554	1014.544	
09/04/2022 07:00	12837600	1.462	544.911	10.554	1014.764	
09/04/2022 08:00	12841200	1.459	545.149	10.554	1014.814	
09/04/2022 09:00	12844800	1.453	545.72	10.554	1014.993	
09/04/2022 10:00	12848400	1.444	546.671	10.554	1014.618	
09/04/2022 11:00	12852000	1.45	546.055	10.554	1014.715	
09/04/2022 12:00	12855600	1.447	546.398	10.499	1014.465	
09/04/2022 13:00	12859200	1.452	545.821	10.499	1014.581	
09/04/2022 14:00	12862800	1.449	546.127	10.499	1014.044	
09/04/2022 15:00	12866400	1.447	546.363	10.499	1013.405	
09/04/2022 16:00	12870000	1.447	546.366	10.554	1012.906	
09/04/2022 17:00	12873600	1.444	546.674	10.554	1012.367	
09/04/2022 18:00	12877200	1.441	546.921	10.554	1012.235	
09/04/2022 19:00	12880800	1.441	546.916	10.554	1011.837	
09/04/2022 20:00	12884400	1.443	546.73	10.499	1012.174	
09/04/2022 21:00	12888000	1.446	546.473	10.554	1012.453	
09/04/2022 22:00	12891600	1.451	545.915	10.499	1012.989	
09/04/2022 23:00	12895200	1.446	546.486	10.499	1012.129	
10/04/2022 00:00	12898800	1.453	545.754	10.499	1012.285	
10/04/2022 01:00	12902400	1.453	545.781	10.554	1011.82	
10/04/2022 02:00	12906000	1.447	546.393	10.499	1010.896	
10/04/2022 03:00	12909600	1.444	546.638	10.499	1010.076	
10/04/2022 04:00	12913200	1.445	546.514	10.554	1009.184	
10/04/2022 05:00	12916800	1.44	547.055	10.499	1008.564	
10/04/2022 06:00	12920400	1.448	546.288	10.499	1008.582	
10/04/2022 07:00	12924000	1.445	546.557	10.499	1008.601	
10/04/2022 08:00	12927600	1.447	546.373	10.499	1008.267	
10/04/2022 09:00	12931200	1.448	546.28	10.499	1007.552	
10/04/2022 10:00	12934800	1.445	546.57	10.554	1007.169	
10/04/2022 11:00	12938400	1.447	546.345	10.499	1006.796	
10/04/2022 12:00	12942000	1.45	546.051	10.499	1006.687	
10/04/2022 13:00	12945600	1.448	546.294	10.499	1006.387	
10/04/2022 14:00	12949200	1.445	546.54	10.499	1005.795	
10/04/2022 15:00	12952800	1.441	546.904	10.499	1004.452	
10/04/2022 16:00	12956400	1.445	546.568	10.499	1004.211	

WTP-BH006						
Date and Time	Elapsed Time (Seconds)	Corrected Level Depth To Water (mbgl)	Corrected Pressure (mBar)	Temperature (C)	Barometric Pressure (mBar)	Manual Dip Reading (mbgl)
10/04/2022 17:00	12960000	1.447	546.35	10.499	1004.026	
10/04/2022 18:00	12963600	1.447	546.337	10.499	1003.521	
10/04/2022 19:00	12967200	1.443	546.724	10.554	1003.098	
10/04/2022 20:00	12970800	1.446	546.435	10.499	1002.328	
10/04/2022 21:00	12974400	1.45	546.042	10.499	1002.318	
10/04/2022 22:00	12978000	1.449	546.163	10.499	1002.484	
10/04/2022 23:00	12981600	1.451	545.975	10.499	1002.212	
11/04/2022 00:00	12985200	1.446	546.415	10.499	1001.427	
11/04/2022 01:00	12988800	1.448	546.219	10.554	1001.126	
11/04/2022 02:00	12992400	1.444	546.622	10.499	1000.183	
11/04/2022 03:00	12996000	1.448	546.209	10.499	999.962	
11/04/2022 04:00	12999600	1.446	546.428	10.499	998.707	
11/04/2022 05:00	13003200	1.444	546.648	10.499	998.199	
11/04/2022 06:00	13006800	1.447	546.367	10.499	997.155	
11/04/2022 07:00	13010400	1.448	546.279	10.499	996.092	
11/04/2022 08:00	13014000	1.443	546.752	10.499	995.791	
11/04/2022 09:00	13017600	1.439	547.097	10.499	995.216	
11/04/2022 10:00	13021200	1.449	546.156	10.499	994.948	
11/04/2022 11:00	13024800	1.443	546.757	10.499	993.138	
11/04/2022 12:00	13028400	1.449	546.205	10.499	993.633	
11/04/2022 13:00	13032000	1.448	546.291	10.499	993.259	
11/04/2022 14:00	13035600	1.457	545.347	10.499	993.397	
11/04/2022 15:00	13039200	1.446	546.476	10.499	992.555	
11/04/2022 16:00	13042800	1.453	545.753	10.499	992.588	
11/04/2022 17:00	13046400	1.458	545.293	10.499	992.703	
11/04/2022 18:00	13050000	1.463	544.802	10.499	993.193	
11/04/2022 19:00	13053600	1.46	545.06	10.554	993.418	
11/04/2022 20:00	13057200	1.464	544.686	10.499	993.77	
11/04/2022 21:00	13060800	1.473	543.838	10.499	994.849	
11/04/2022 22:00	13064400	1.478	543.293	10.499	995.163	
11/04/2022 23:00	13068000	1.477	543.417	10.499	995.385	
12/04/2022 00:00	13071600	1.481	542.975	10.554	995.848	
12/04/2022 01:00	13075200	1.484	542.753	10.499	995.588	
12/04/2022 02:00	13078800	1.485	542.636	10.499	995.82	
12/04/2022 03:00	13082400	1.484	542.721	10.499	995.965	
12/04/2022 04:00	13086000	1.484	542.761	10.499	995.407	
12/04/2022 05:00	13089600	1.485	542.642	10.499	995.641	
12/04/2022 06:00	13093200	1.488	542.333	10.499	996.008	
12/04/2022 07:00	13096800	1.489	542.286	10.499	996.458	
12/04/2022 08:00	13100400	1.492	541.927	10.499	996.932	
12/04/2022 09:00	13104000	1.492	541.968	10.554	997.201	
12/04/2022 10:00	13107600	1.495	541.647	10.499	997.097	
12/04/2022 11:00	13111200	1.501	541.015	10.499	997.845	
12/04/2022 12:00	13114800	1.492	541.93	10.499	997.505	
12/04/2022 13:00	13118400	1.498	541.363	10.499	998.071	

WTP-BH006						
Date and Time	Elapsed Time (Seconds)	Corrected Level Depth To Water (mbgl)	Corrected Pressure (mBar)	Temperature (C)	Barometric Pressure (mBar)	Manual Dip Reading (mbgl)
12/04/2022 14:00	13122000	1.504	540.77	10.499	998.204	
12/04/2022 15:00	13125600	1.504	540.736	10.499	998.469	
12/04/2022 16:00	13129200	1.504	540.742	10.499	998.578	
12/04/2022 17:00	13132800	1.497	541.413	10.499	998.367	
12/04/2022 18:00	13136400	1.501	541.079	10.499	999.277	
12/04/2022 19:00	13140000	1.504	540.752	10.499	999.719	
12/04/2022 20:00	13143600	1.507	540.466	10.499	1000.581	
12/04/2022 21:00	13147200	1.495	541.665	10.499	1001.685	
12/04/2022 22:00	13150800	1.495	541.631	10.499	1002.352	
12/04/2022 23:00	13154400	1.497	541.484	10.444	1002.016	
13/04/2022 00:00	13158000	1.506	540.574	10.39	1003.25	
13/04/2022 01:00	13161600	1.513	539.88	10.39	1003.772	
13/04/2022 02:00	13165200	1.517	539.541	10.499	1003.866	
13/04/2022 03:00	13168800	1.518	539.416	10.39	1004.466	
13/04/2022 04:00	13172400	1.521	539.114	10.444	1004.905	
13/04/2022 05:00	13176000	1.519	539.309	10.444	1005.286	
13/04/2022 06:00	13179600	1.527	538.512	10.444	1005.852	
13/04/2022 07:00	13183200	1.53	538.196	10.444	1007.032	
13/04/2022 08:00	13186800	1.527	538.471	10.499	1007.528	
13/04/2022 09:00	13190400	1.534	537.852	10.499	1009.011	
13/04/2022 10:00	13194000	1.53	538.23	10.444	1008.898	
13/04/2022 11:00	13197600	1.536	537.671	10.499	1009.479	
13/04/2022 12:00	13201200	1.545	536.795	10.499	1009.953	
13/04/2022 13:00	13204800	1.544	536.889	10.499	1010.031	
13/04/2022 14:00	13208400	1.544	536.882	10.444	1010.305	
13/04/2022 15:00	13212000	1.552	536.04	10.499	1010.995	
13/04/2022 16:00	13215600	1.549	536.338	10.499	1010.928	
13/04/2022 17:00	13219200	1.548	536.454	10.499	1010.927	
13/04/2022 18:00	13222800	1.549	536.334	10.499	1011.278	
13/04/2022 19:00	13226400	1.545	536.72	10.444	1011.1	
13/04/2022 20:00	13230000	1.542	537.022	10.444	1011.258	
13/04/2022 21:00	13233600	1.546	536.658	10.499	1011.932	
13/04/2022 22:00	13237200	1.544	536.803	10.444	1012.284	
13/04/2022 23:00	13240800	1.548	536.462	10.499	1012.474	
14/04/2022 00:00	13244400	1.552	536.07	10.499	1013.038	
14/04/2022 01:00	13248000	1.545	536.707	10.499	1012.402	
14/04/2022 02:00	13251600	1.545	536.764	10.444	1012.323	
14/04/2022 03:00	13255200	1.55	536.245	10.499	1012.231	
14/04/2022 04:00	13258800	1.549	536.392	10.444	1012.234	
14/04/2022 05:00	13262400	1.547	536.572	10.444	1012.169	
14/04/2022 06:00	13266000	1.551	536.155	10.444	1012.356	
14/04/2022 07:00	13269600	1.551	536.164	10.499	1012.484	
14/04/2022 08:00	13273200	1.542	537.016	10.444	1012.129	
14/04/2022 09:00	13276800	1.55	536.29	10.444	1012.394	
14/04/2022 10:00	13280400	1.554	535.878	10.444	1012.69	

WTP-BH006						
Date and Time	Elapsed Time (Seconds)	Corrected Level Depth To Water (mbgl)	Corrected Pressure (mBar)	Temperature (C)	Barometric Pressure (mBar)	Manual Dip Reading (mbgl)
14/04/2022 11:00	13284000	1.551	536.139	10.444	1012.429	
14/04/2022 12:00	13287600	1.553	535.942	10.499	1012.591	
14/04/2022 13:00	13291200	1.557	535.559	10.444	1013.067	
14/04/2022 14:00	13294800	1.558	535.525	10.444	1013.216	
14/04/2022 15:00	13298400	1.555	535.77	10.499	1013.166	
14/04/2022 16:00	13302000	1.556	535.68	10.499	1013.083	
14/04/2022 17:00	13305600	1.553	535.973	10.444	1012.653	
14/04/2022 18:00	13309200	1.552	536.026	10.499	1012.507	
14/04/2022 19:00	13312800	1.554	535.919	10.499	1012.729	
14/04/2022 20:00	13316400	1.553	535.984	10.499	1012.664	
14/04/2022 21:00	13320000	1.551	536.12	10.444	1013.198	
14/04/2022 22:00	13323600	1.559	535.352	10.499	1013.527	
14/04/2022 23:00	13327200	1.565	534.793	10.444	1013.257	
15/04/2022 00:00	13330800	1.567	534.549	10.499	1013.177	
15/04/2022 01:00	13334400	1.564	534.936	10.499	1012.676	
15/04/2022 02:00	13338000	1.565	534.787	10.499	1012.766	
15/04/2022 03:00	13341600	1.574	533.891	10.499	1013.087	
15/04/2022 04:00	13345200	1.574	533.927	10.499	1013.108	
15/04/2022 05:00	13348800	1.581	533.245	10.444	1013.941	
15/04/2022 06:00	13352400	1.576	533.726	10.499	1013.77	
15/04/2022 07:00	13356000	1.582	533.113	10.499	1014.671	
15/04/2022 08:00	13359600	1.575	533.806	10.499	1014.842	
15/04/2022 09:00	13363200	1.581	533.271	10.499	1015.146	
15/04/2022 10:00	13366800	1.588	532.586	10.499	1016.12	
15/04/2022 11:00	13370400	1.593	532.011	10.499	1016.925	
15/04/2022 12:00	13374000	1.587	532.654	10.499	1017.318	
15/04/2022 13:00	13377600	1.59	532.374	10.444	1017.864	
15/04/2022 14:00	13381200	1.596	531.773	10.499	1018.603	
15/04/2022 15:00	13384800	1.594	531.982	10.499	1018.913	
15/04/2022 16:00	13388400	1.597	531.704	10.444	1019.169	
15/04/2022 17:00	13392000	1.596	531.775	10.444	1018.924	
15/04/2022 18:00	13395600	1.597	531.682	10.444	1019.076	
15/04/2022 19:00	13399200	1.6	531.316	10.444	1019.326	
15/04/2022 20:00	13402800	1.592	532.114	10.499	1018.55	
15/04/2022 21:00	13406400	1.591	532.252	10.499	1018.988	
15/04/2022 22:00	13410000	1.594	531.938	10.444	1019.165	
15/04/2022 23:00	13413600	1.596	531.73	10.499	1019.51	
16/04/2022 00:00	13417200	1.592	532.176	10.499	1019.525	
16/04/2022 01:00	13420800	1.599	531.441	10.499	1020.779	
16/04/2022 02:00	13424400	1.598	531.593	10.499	1020.741	
16/04/2022 03:00	13428000	1.599	531.457	10.499	1020.762	
16/04/2022 04:00	13431600	1.604	531.019	10.499	1020.74	
16/04/2022 05:00	13435200	1.606	530.79	10.499	1020.277	
16/04/2022 06:00	13438800	1.602	531.178	10.499	1019.717	
16/04/2022 07:00	13442400	1.604	530.955	10.444	1019.917	

WTP-BH006						
Date and Time	Elapsed Time (Seconds)	Corrected Level Depth To Water (mbgl)	Corrected Pressure (mBar)	Temperature (C)	Barometric Pressure (mBar)	Manual Dip Reading (mbgl)
16/04/2022 08:00	13446000	1.603	531.114	10.499	1020.01	
16/04/2022 09:00	13449600	1.6	531.342	10.499	1019.552	
16/04/2022 10:00	13453200	1.602	531.192	10.499	1019.703	
16/04/2022 11:00	13456800	1.604	530.944	10.444	1019.813	
16/04/2022 12:00	13460400	1.606	530.732	10.499	1019.989	
16/04/2022 13:00	13464000	1.607	530.695	10.444	1019.89	
16/04/2022 14:00	13467600	1.609	530.489	10.444	1019.865	
16/04/2022 15:00	13471200	1.603	531.093	10.444	1019.204	
16/04/2022 16:00	13474800	1.6	531.381	10.499	1018.707	
16/04/2022 17:00	13478400	1.6	531.34	10.444	1018.265	
16/04/2022 18:00	13482000	1.6	531.368	10.499	1018.201	
16/04/2022 19:00	13485600	1.599	531.419	10.444	1018.071	
16/04/2022 20:00	13489200	1.602	531.21	10.444	1017.762	
16/04/2022 21:00	13492800	1.593	532.06	10.499	1017.452	
16/04/2022 22:00	13496400	1.601	531.257	10.499	1018.024	
16/04/2022 23:00	13500000	1.602	531.126	10.444	1017.615	
17/04/2022 00:00	13503600	1.604	530.992	10.499	1017.656	
17/04/2022 01:00	13507200	1.6	531.369	10.444	1016.854	
17/04/2022 02:00	13510800	1.601	531.242	10.499	1016.311	
17/04/2022 03:00	13514400	1.595	531.865	10.444	1015.609	
17/04/2022 04:00	13518000	1.589	532.477	10.499	1014.847	
17/04/2022 05:00	13521600	1.588	532.515	10.499	1014.577	
17/04/2022 06:00	13525200	1.586	532.754	10.444	1013.856	
17/04/2022 07:00	13528800	1.577	533.573	10.444	1013.268	
17/04/2022 08:00	13532400	1.538	537.482	10.499	1012.261	
17/04/2022 09:00	13536000	1.467	544.366	10.499	1011.945	
17/04/2022 10:00	13539600	1.372	553.678	10.444	1012.294	
17/04/2022 11:00	13543200	1.256	565.089	10.444	1011.38	
17/04/2022 12:00	13546800	1.102	580.198	10.499	1010.722	
17/04/2022 13:00	13550400	0.95	595.062	10.444	1009.643	
17/04/2022 14:00	13554000	0.863	603.555	10.444	1009.127	
17/04/2022 15:00	13557600	0.805	609.231	10.444	1007.846	
17/04/2022 16:00	13561200	0.851	604.757	10.444	1007.809	
17/04/2022 17:00	13564800	0.786	611.152	10.444	1008.181	
17/04/2022 18:00	13568400	0.698	619.712	10.444	1008.242	
17/04/2022 19:00	13572000	0.679	621.638	10.499	1008.249	
17/04/2022 20:00	13575600	0.667	622.814	10.444	1009.25	
17/04/2022 21:00	13579200	0.651	624.299	10.444	1009.907	
17/04/2022 22:00	13582800	0.652	624.223	10.444	1010.504	
17/04/2022 23:00	13586400	0.661	623.321	10.444	1010.596	
18/04/2022 00:00	13590000	0.682	621.321	10.444	1011.437	
18/04/2022 01:00	13593600	0.683	621.193	10.499	1011.068	
18/04/2022 02:00	13597200	0.71	618.575	10.499	1012.065	
18/04/2022 03:00	13600800	0.72	617.558	10.499	1011.519	
18/04/2022 04:00	13604400	0.726	617.003	10.444	1011.357	

WTP-BH006						
Date and Time	Elapsed Time (Seconds)	Corrected Level Depth To Water (mbgl)	Corrected Pressure (mBar)	Temperature (C)	Barometric Pressure (mBar)	Manual Dip Reading (mbgl)
18/04/2022 05:00	13608000	0.743	615.36	10.444	1011.322	
18/04/2022 06:00	13611600	0.758	613.841	10.499	1011.417	
18/04/2022 07:00	13615200	0.777	611.966	10.499	1012.018	
18/04/2022 08:00	13618800	0.783	611.401	10.444	1011.576	
18/04/2022 09:00	13622400	0.795	610.271	10.499	1011.919	
18/04/2022 10:00	13626000	0.805	609.275	10.444	1012.082	
18/04/2022 11:00	13629600	0.813	608.464	10.444	1012.199	
18/04/2022 12:00	13633200	0.817	608.108	10.444	1012.382	
18/04/2022 13:00	13636800	0.797	610.021	10.444	1012.551	
18/04/2022 14:00	13640400	0.795	610.264	10.444	1012.366	
18/04/2022 15:00	13644000	0.802	609.521	10.444	1012.299	
18/04/2022 16:00	13647600	0.799	609.819	10.444	1011.597	
18/04/2022 17:00	13651200	0.813	608.435	10.444	1011.65	
18/04/2022 18:00	13654800	0.831	606.68	10.444	1011.9	
18/04/2022 19:00	13658400	0.846	605.269	10.444	1012.213	
18/04/2022 20:00	13662000	0.855	604.368	10.444	1012.072	
18/04/2022 21:00	13665600	0.863	603.534	10.444	1012.386	
18/04/2022 22:00	13669200	0.869	603.013	10.444	1012.561	
18/04/2022 23:00	13672800	0.885	601.376	10.499	1013.121	
19/04/2022 00:00	13676400	0.891	600.797	10.444	1012.925	
19/04/2022 01:00	13680000	0.9	599.97	10.444	1013.175	
19/04/2022 02:00	13683600	0.907	599.284	10.444	1012.994	
19/04/2022 03:00	13687200	0.915	598.468	10.444	1013.577	
19/04/2022 04:00	13690800	0.934	596.576	10.444	1014.371	
19/04/2022 05:00	13694400	0.946	595.438	10.444	1014.816	
19/04/2022 06:00	13698000	0.957	594.404	10.444	1015.618	
19/04/2022 07:00	13701600	0.96	594.1	10.444	1015.576	
19/04/2022 08:00	13705200	0.969	593.153	10.444	1015.887	
19/04/2022 09:00	13708800	0.972	592.917	10.444	1016.238	
19/04/2022 10:00	13712400	0.976	592.515	10.499	1015.853	
19/04/2022 11:00	13716000	0.982	591.885	10.444	1015.767	
19/04/2022 12:00	13719600	0.987	591.462	10.499	1015.693	
19/04/2022 13:00	13723200	0.994	590.7	10.444	1015.681	
19/04/2022 14:00	13726800	0.994	590.779	10.444	1015.717	
19/04/2022 15:00	13730400	0.993	590.847	10.444	1015.707	
19/04/2022 16:00	13734000	0.981	591.994	10.444	1015.427	
19/04/2022 17:00	13737600	0.966	593.472	10.444	1015.394	
19/04/2022 18:00	13741200	0.952	594.884	10.444	1015.08	
19/04/2022 19:00	13744800	0.946	595.425	10.444	1015.812	
19/04/2022 20:00	13748400	0.942	595.851	10.499	1016.045	
19/04/2022 21:00	13752000	0.937	596.363	10.444	1016.377	
19/04/2022 22:00	13755600	0.944	595.631	10.444	1016.993	
19/04/2022 23:00	13759200	0.948	595.276	10.444	1016.886	
20/04/2022 00:00	13762800	0.948	595.253	10.444	1016.966	
20/04/2022 01:00	13766400	0.948	595.201	10.444	1016.787	

WTP-BH006						
Date and Time	Elapsed Time (Seconds)	Corrected Level Depth To Water (mbgl)	Corrected Pressure (mBar)	Temperature (C)	Barometric Pressure (mBar)	Manual Dip Reading (mbgl)
20/04/2022 02:00	13770000	0.956	594.41	10.499	1016.849	
20/04/2022 03:00	13773600	0.963	593.794	10.444	1016.633	
20/04/2022 04:00	13777200	0.956	594.43	10.444	1015.94	
20/04/2022 05:00	13780800	0.972	592.874	10.444	1016.455	
20/04/2022 06:00	13784400	0.977	592.396	10.444	1016.18	
20/04/2022 07:00	13788000	0.979	592.233	10.444	1016.17	
20/04/2022 08:00	13791600	0.974	592.727	10.444	1015.445	
20/04/2022 09:00	13795200	0.979	592.159	10.444	1014.742	
20/04/2022 10:00	13798800	0.981	592.032	10.444	1013.944	
20/04/2022 11:00	13802400	0.987	591.439	10.444	1013.728	
20/04/2022 12:00	13806000	0.987	591.423	10.444	1012.819	
20/04/2022 13:00	13809600	0.988	591.294	10.444	1012.196	
20/04/2022 14:00	13813200	0.991	591	10.444	1011.393	
20/04/2022 15:00	13816800	0.993	590.872	10.444	1010.943	
20/04/2022 16:00	13820400	0.991	591.063	10.444	1009.713	
20/04/2022 17:00	13824000	0.99	591.09	10.444	1008.935	
20/04/2022 18:00	13827600	0.996	590.563	10.39	1008.687	
20/04/2022 19:00	13831200	1.002	589.902	10.444	1008.62	
20/04/2022 20:00	13834800	1.007	589.465	10.444	1007.959	
20/04/2022 21:00	13838400	1.006	589.587	10.444	1007.434	
20/04/2022 22:00	13842000	1.013	588.856	10.444	1007.586	
20/04/2022 23:00	13845600	1.015	588.671	10.444	1007.136	
21/04/2022 00:00	13849200	1.017	588.528	10.499	1006.205	
21/04/2022 01:00	13852800	1.026	587.599	10.444	1006.706	
21/04/2022 02:00	13856400	1.028	587.363	10.444	1006.018	
21/04/2022 03:00	13860000	1.03	587.21	10.499	1005.155	
21/04/2022 04:00	13863600	1.033	586.897	10.444	1004.81	
21/04/2022 05:00	13867200	1.038	586.383	10.444	1004.457	
21/04/2022 06:00	13870800	1.04	586.254	10.444	1004.182	
21/04/2022 07:00	13874400	1.047	585.549	10.444	1004.367	
21/04/2022 08:00	13878000	1.053	584.95	10.444	1004.851	
21/04/2022 09:00	13881600	1.063	584.01	10.444	1005.444	
21/04/2022 10:00	13885200	1.071	583.206	10.444	1006.018	
21/04/2022 11:00	13888800	1.074	582.905	10.444	1006.03	
21/04/2022 12:00	13892400	1.082	582.126	10.39	1006.324	
21/04/2022 13:00	13896000	1.083	581.973	10.444	1005.98	
21/04/2022 14:00	13899600	1.092	581.161	10.39	1006.135	
21/04/2022 15:00	13903200	1.089	581.444	10.444	1005.701	
21/04/2022 16:00	13906800	1.093	581.025	10.499	1005.912	
21/04/2022 17:00	13910400	1.097	580.615	10.444	1006.126	
21/04/2022 18:00	13914000	1.108	579.553	10.444	1006.9	
21/04/2022 19:00	13917600	1.108	579.553	10.444	1006.726	
21/04/2022 20:00	13921200	1.109	579.487	10.444	1006.561	
21/04/2022 21:00	13924800	1.109	579.43	10.444	1006.446	
21/04/2022 22:00	13928400	1.111	579.262	10.444	1007.017	

WTP-BH006						
Date and Time	Elapsed Time (Seconds)	Corrected Level Depth To Water (mbgl)	Corrected Pressure (mBar)	Temperature (C)	Barometric Pressure (mBar)	Manual Dip Reading (mbgl)
21/04/2022 23:00	13932000	1.115	578.918	10.444	1007.188	
22/04/2022 00:00	13935600	1.118	578.566	10.444	1007.194	
22/04/2022 01:00	13939200	1.122	578.18	10.444	1007.579	
22/04/2022 02:00	13942800	1.124	577.95	10.444	1007.521	
22/04/2022 03:00	13946400	1.125	577.923	10.444	1007.201	
22/04/2022 04:00	13950000	1.128	577.619	10.444	1007.044	
22/04/2022 05:00	13953600	1.136	576.795	10.444	1007.752	
22/04/2022 06:00	13957200	1.134	577.019	10.444	1007.355	
22/04/2022 07:00	13960800	1.141	576.345	10.444	1008.087	
22/04/2022 08:00	13964400	1.138	576.622	10.444	1007.695	
22/04/2022 09:00	13968000	1.145	575.917	10.444	1008.342	
22/04/2022 10:00	13971600	1.15	575.491	10.444	1007.671	
22/04/2022 11:00	13975200	1.146	575.829	10.444	1007.449	
22/04/2022 12:00	13978800	1.15	575.432	10.444	1007.384	
22/04/2022 13:00	13982400	1.149	575.545	10.444	1007.04	
22/04/2022 14:00	13986000	1.151	575.344	10.444	1006.721	
22/04/2022 15:00	13989600	1.149	575.547	10.499	1006.772	
22/04/2022 16:00	13993200	1.149	575.528	10.444	1005.787	
22/04/2022 17:00	13996800	1.15	575.463	10.444	1005.679	
22/04/2022 18:00	14000400	1.15	575.474	10.444	1005.149	
22/04/2022 19:00	14004000	1.155	574.964	10.444	1005.025	
22/04/2022 20:00	14007600	1.15	575.499	10.444	1004.72	
22/04/2022 21:00	14011200	1.159	574.537	10.444	1005.047	
22/04/2022 22:00	14014800	1.155	574.984	10.444	1005.061	
22/04/2022 23:00	14018400	1.161	574.381	10.444	1005.26	
23/04/2022 00:00	14022000	1.161	574.344	10.444	1005.183	
23/04/2022 01:00	14025600	1.166	573.856	10.444	1005.439	
23/04/2022 02:00	14029200	1.162	574.266	10.444	1005.088	
23/04/2022 03:00	14032800	1.169	573.556	10.444	1005.393	
23/04/2022 04:00	14036400	1.174	573.133	10.39	1005.16	
23/04/2022 05:00	14040000	1.167	573.764	10.444	1004.954	
23/04/2022 06:00	14043600	1.176	572.924	10.499	1005.528	
23/04/2022 07:00	14047200	1.179	572.576	10.444	1005.565	
23/04/2022 08:00	14050800	1.177	572.843	10.444	1005.068	
23/04/2022 09:00	14054400	1.178	572.728	10.444	1005.298	
23/04/2022 10:00	14058000	1.182	572.319	10.444	1005.303	
23/04/2022 11:00	14061600	1.183	572.183	10.444	1005.151	
23/04/2022 12:00	14065200	1.189	571.646	10.444	1005.514	
23/04/2022 13:00	14068800	1.19	571.528	10.444	1005.171	
23/04/2022 14:00	14072400	1.182	572.284	10.444	1004.53	
23/04/2022 15:00	14076000	1.188	571.68	10.444	1004.847	
23/04/2022 16:00	14079600	1.19	571.528	10.444	1004.306	
23/04/2022 17:00	14083200	1.189	571.639	10.444	1004.425	
23/04/2022 18:00	14086800	1.191	571.427	10.444	1004.349	
23/04/2022 19:00	14090400	1.191	571.415	10.39	1004.166	

WTP-BH006						
Date and Time	Elapsed Time (Seconds)	Corrected Level Depth To Water (mbgl)	Corrected Pressure (mBar)	Temperature (C)	Barometric Pressure (mBar)	Manual Dip Reading (mbgl)
23/04/2022 20:00	14094000	1.189	571.659	10.444	1004.175	
23/04/2022 21:00	14097600	1.2	570.579	10.444	1005.313	
23/04/2022 22:00	14101200	1.199	570.663	10.444	1005.517	
23/04/2022 23:00	14104800	1.201	570.437	10.444	1005.8	
24/04/2022 00:00	14108400	1.205	570.102	10.444	1006.251	
24/04/2022 01:00	14112000	1.209	569.637	10.499	1006.335	
24/04/2022 02:00	14115600	1.216	568.999	10.444	1006.604	
24/04/2022 03:00	14119200	1.221	568.482	10.499	1006.97	
24/04/2022 04:00	14122800	1.219	568.713	10.444	1006.832	
24/04/2022 05:00	14126400	1.217	568.854	10.444	1006.807	
24/04/2022 06:00	14130000	1.222	568.417	10.444	1007.186	
24/04/2022 07:00	14133600	1.221	568.514	10.444	1007.493	
24/04/2022 08:00	14137200	1.223	568.271	10.444	1007.736	
24/04/2022 09:00	14140800	1.225	568.084	10.444	1007.519	
24/04/2022 10:00	14144400	1.226	568.005	10.444	1007.656	
24/04/2022 11:00	14148000	1.231	567.552	10.444	1008.051	
24/04/2022 12:00	14151600	1.235	567.168	10.444	1008.896	
24/04/2022 13:00	14155200	1.239	566.738	10.444	1008.634	
24/04/2022 14:00	14158800	1.234	567.195	10.444	1008.466	
24/04/2022 15:00	14162400	1.236	567.016	10.444	1008.356	
24/04/2022 16:00	14166000	1.241	566.539	10.444	1008.314	
24/04/2022 17:00	14169600	1.235	567.103	10.444	1008.212	
24/04/2022 18:00	14173200	1.248	565.861	10.444	1009.339	
24/04/2022 19:00	14176800	1.248	565.856	10.444	1008.882	
24/04/2022 20:00	14180400	1.237	566.9	10.444	1008.645	
24/04/2022 21:00	14184000	1.252	565.452	10.444	1009.805	
24/04/2022 22:00	14187600	1.251	565.53	10.444	1010.304	
24/04/2022 23:00	14191200	1.253	565.401	10.444	1010.721	
25/04/2022 00:00	14194800	1.25	565.643	10.444	1010.307	
25/04/2022 01:00	14198400	1.254	565.24	10.444	1010.825	
25/04/2022 02:00	14202000	1.254	565.307	10.444	1010.411	
25/04/2022 03:00	14205600	1.249	565.726	10.444	1010.454	
25/04/2022 04:00	14209200	1.256	565.088	10.444	1010.919	
25/04/2022 05:00	14212800	1.257	564.993	10.444	1010.841	
25/04/2022 06:00	14216400	1.259	564.728	10.444	1011.048	
25/04/2022 07:00	14220000	1.262	564.473	10.444	1011.477	
25/04/2022 08:00	14223600	1.261	564.554	10.444	1011.626	
25/04/2022 09:00	14227200	1.269	563.783	10.39	1012.202	
25/04/2022 10:00	14230800	1.264	564.247	10.444	1012.28	
25/04/2022 11:00	14234400	1.268	563.867	10.444	1012.774	
25/04/2022 12:00	14238000	1.269	563.765	10.444	1012.703	
25/04/2022 13:00	14241600	1.272	563.481	10.444	1012.815	
25/04/2022 14:00	14245200	1.276	563.117	10.444	1012.948	
25/04/2022 15:00	14248800	1.275	563.222	10.444	1012.669	
25/04/2022 16:00	14252400	1.27	563.732	10.444	1012.447	

WTP-BH006						
Date and Time	Elapsed Time (Seconds)	Corrected Level Depth To Water (mbgl)	Corrected Pressure (mBar)	Temperature (C)	Barometric Pressure (mBar)	Manual Dip Reading (mbgl)
25/04/2022 17:00	14256000	1.271	563.568	10.444	1012.208	
25/04/2022 18:00	14259600	1.266	564.094	10.444	1012.028	
25/04/2022 19:00	14263200	1.268	563.901	10.444	1012.337	
25/04/2022 20:00	14266800	1.265	564.177	10.444	1012.464	
25/04/2022 21:00	14270400	1.28	562.695	10.444	1013.543	
25/04/2022 22:00	14274000	1.279	562.786	10.444	1014.26	
25/04/2022 23:00	14277600	1.282	562.53	10.444	1014.054	
26/04/2022 00:00	14281200	1.28	562.762	10.444	1014.571	
26/04/2022 01:00	14284800	1.289	561.871	10.444	1015.348	
26/04/2022 02:00	14288400	1.283	562.429	10.444	1014.731	
26/04/2022 03:00	14292000	1.281	562.642	10.444	1014.576	
26/04/2022 04:00	14295600	1.285	562.249	10.444	1014.739	
26/04/2022 05:00	14299200	1.282	562.524	10.444	1014.694	
26/04/2022 06:00	14302800	1.279	562.796	10.444	1014.25	
26/04/2022 07:00	14306400	1.292	561.541	10.444	1015.389	
26/04/2022 08:00	14310000	1.29	561.728	10.39	1015.641	
26/04/2022 09:00	14313600	1.294	561.368	10.444	1016.139	
26/04/2022 10:00	14317200	1.292	561.568	10.444	1016.17	
26/04/2022 11:00	14320800	1.301	560.637	10.444	1016.697	
26/04/2022 12:00	14324400	1.3	560.723	10.499	1016.806	
26/04/2022 13:00	14328000	1.302	560.529	10.444	1016.747	
26/04/2022 14:00	14331600	1.304	560.388	10.444	1016.889	
26/04/2022 15:00	14335200	1.302	560.601	10.444	1017.079	
26/04/2022 16:00	14338800	1.304	560.35	10.444	1016.926	
26/04/2022 17:00	14342400	1.303	560.413	10.444	1017.152	
26/04/2022 18:00	14346000	1.3	560.737	10.444	1017.058	
26/04/2022 19:00	14349600	1.305	560.278	10.444	1017.69	
26/04/2022 20:00	14353200	1.31	559.775	10.444	1018.079	
26/04/2022 21:00	14356800	1.301	560.628	10.444	1017.803	
26/04/2022 22:00	14360400	1.308	559.987	10.444	1018.444	
26/04/2022 23:00	14364000	1.315	559.326	10.444	1019.278	
27/04/2022 00:00	14367600	1.308	559.932	10.444	1019.479	
27/04/2022 01:00	14371200	1.31	559.736	10.444	1020.021	
27/04/2022 02:00	14374800	1.318	558.978	10.444	1020.318	
27/04/2022 03:00	14378400	1.32	558.805	10.444	1020.952	
27/04/2022 04:00	14382000	1.329	557.901	10.39	1021.777	
27/04/2022 05:00	14385600	1.332	557.658	10.444	1022.215	
27/04/2022 06:00	14389200	1.331	557.757	10.444	1021.77	
27/04/2022 07:00	14392800	1.33	557.858	10.444	1022.36	
27/04/2022 08:00	14396400	1.329	557.899	10.444	1022.378	
27/04/2022 09:00	14400000	1.328	557.996	10.444	1022.685	
27/04/2022 10:00	14403600	1.332	557.654	10.444	1023.258	
27/04/2022 11:00	14407200	1.334	557.394	10.444	1022.825	
27/04/2022 12:00	14410800	1.335	557.344	10.444	1023.51	
27/04/2022 13:00	14414400	1.331	557.743	10.39	1023.146	

WTP-BH006						
Date and Time	Elapsed Time (Seconds)	Corrected Level Depth To Water (mbgl)	Corrected Pressure (mBar)	Temperature (C)	Barometric Pressure (mBar)	Manual Dip Reading (mbgl)
27/04/2022 14:00	14418000	1.329	557.906	10.444	1022.948	
27/04/2022 15:00	14421600	1.331	557.7	10.444	1022.75	
27/04/2022 16:00	14425200	1.333	557.522	10.444	1022.87	
27/04/2022 17:00	14428800	1.328	557.98	10.39	1022.505	
27/04/2022 18:00	14432400	1.328	557.981	10.444	1022.642	
27/04/2022 19:00	14436000	1.334	557.461	10.39	1023.024	
27/04/2022 20:00	14439600	1.335	557.286	10.444	1023.107	
27/04/2022 21:00	14443200	1.333	557.541	10.444	1023.774	
27/04/2022 22:00	14446800	1.336	557.263	10.444	1024.398	
27/04/2022 23:00	14450400	1.337	557.158	10.444	1024.735	
28/04/2022 00:00	14454000	1.341	556.717	10.444	1025.695	
28/04/2022 01:00	14457600	1.338	557.078	10.444	1025.161	
28/04/2022 02:00	14461200	1.35	555.826	10.444	1026.24	
28/04/2022 03:00	14464800	1.349	555.992	10.39	1026.283	
28/04/2022 04:00	14468400	1.346	556.204	10.444	1025.919	
28/04/2022 05:00	14472000	1.343	556.523	10.444	1025.831	
28/04/2022 06:00	14475600	1.345	556.374	10.444	1026.038	
28/04/2022 07:00	14479200	1.349	555.963	10.444	1026.334	
28/04/2022 08:00	14482800	1.354	555.469	10.39	1027.267	
28/04/2022 09:00	14486400	1.356	555.242	10.444	1027.285	
28/04/2022 10:00	14490000	1.357	555.143	10.444	1027.442	
28/04/2022 11:00	14493600	1.357	555.198	10.39	1027.48	
28/04/2022 12:00	14497200	1.363	554.585	10.444	1027.307	
28/04/2022 13:00	14500800	1.354	555.438	10.444	1026.917	
28/04/2022 14:00	14504400	1.356	555.241	10.444	1026.825	
28/04/2022 15:00	14508000	1.353	555.594	10.444	1026.471	
28/04/2022 16:00	14511600	1.356	555.293	10.444	1026.657	
28/04/2022 17:00	14515200	1.358	555.086	10.444	1026.46	
28/04/2022 18:00	14518800	1.359	554.983	10.444	1026.218	
28/04/2022 19:00	14522400	1.351	555.782	10.444	1025.533	
28/04/2022 20:00	14526000	1.353	555.543	10.444	1025.946	
28/04/2022 21:00	14529600	1.357	555.218	10.444	1026.848	
28/04/2022 22:00	14533200	1.365	554.412	10.444	1027.596	
28/04/2022 23:00	14536800	1.359	555.002	10.444	1027.294	
29/04/2022 00:00	14540400	1.37	553.88	10.444	1028.359	
29/04/2022 01:00	14544000	1.367	554.226	10.444	1028.359	
29/04/2022 02:00	14547600	1.367	554.173	10.444	1028.008	
29/04/2022 03:00	14551200	1.37	553.945	10.444	1028.063	
29/04/2022 04:00	14554800	1.371	553.813	10.444	1028.195	
29/04/2022 05:00	14558400	1.373	553.63	10.444	1028.09	
29/04/2022 06:00	14562000	1.375	553.414	10.444	1028.074	
29/04/2022 07:00	14565600	1.373	553.634	10.444	1028.258	
29/04/2022 08:00	14569200	1.376	553.358	10.444	1028.534	
29/04/2022 09:00	14572800	1.377	553.238	10.444	1028.77	
29/04/2022 10:00	14576400	1.374	553.504	10.444	1028.504	

WTP-BH006						
Date and Time	Elapsed Time (Seconds)	Corrected Level Depth To Water (mbgl)	Corrected Pressure (mBar)	Temperature (C)	Barometric Pressure (mBar)	Manual Dip Reading (mbgl)
29/04/2022 11:00	14580000	1.377	553.22	10.444	1028.327	
29/04/2022 12:00	14583600	1.381	552.823	10.39	1028.701	
29/04/2022 13:00	14587200	1.375	553.447	10.444	1028.041	
29/04/2022 14:00	14590800	1.373	553.557	10.444	1027.701	
29/04/2022 15:00	14594400	1.379	553.02	10.444	1027.545	
29/04/2022 16:00	14598000	1.373	553.58	10.444	1026.638	
29/04/2022 17:00	14601600	1.372	553.684	10.39	1026.513	
29/04/2022 18:00	14605200	1.375	553.362	10.444	1026.511	
29/04/2022 19:00	14608800	1.371	553.778	10.444	1025.864	
29/04/2022 20:00	14612400	1.368	554.108	10.444	1025.592	
29/04/2022 21:00	14616000	1.373	553.627	10.444	1026.13	
29/04/2022 22:00	14619600	1.374	553.474	10.39	1026.318	
29/04/2022 23:00	14623200	1.369	554.033	10.444	1026.128	
30/04/2022 00:00	14626800	1.37	553.922	10.444	1026.297	
30/04/2022 01:00	14630400	1.371	553.82	10.444	1025.937	
30/04/2022 02:00	14634000	1.377	553.258	10.444	1025.807	
30/04/2022 03:00	14637600	1.366	554.264	10.444	1025.147	
30/04/2022 04:00	14641200	1.372	553.732	10.444	1025.333	
30/04/2022 05:00	14644800	1.372	553.693	10.444	1024.795	
30/04/2022 06:00	14648400	1.371	553.847	10.444	1024.526	
30/04/2022 07:00	14652000	1.376	553.357	10.444	1025.247	
30/04/2022 08:00	14655600	1.378	553.143	10.444	1025.057	
30/04/2022 09:00	14659200	1.379	552.977	10.444	1025.223	
30/04/2022 10:00	14662800	1.373	553.568	10.444	1024.747	
30/04/2022 11:00	14666400	1.38	552.934	10.444	1024.746	
30/04/2022 12:00	14670000	1.378	553.116	10.444	1024.275	
30/04/2022 13:00	14673600	1.376	553.356	10.444	1023.344	
30/04/2022 14:00	14677200	1.375	553.426	10.444	1022.696	
30/04/2022 15:00	14680800	1.367	554.173	10.444	1021.949	
30/04/2022 16:00	14684400	1.376	553.327	10.39	1021.562	
30/04/2022 17:00	14688000	1.373	553.646	10.499	1021.402	
30/04/2022 18:00	14691600	1.373	553.647	10.444	1020.802	
30/04/2022 19:00	14695200	1.374	553.551	10.499	1020.574	
30/04/2022 20:00	14698800	1.375	553.362	10.444	1020.164	
30/04/2022 21:00	14702400	1.375	553.435	10.444	1020.091	
30/04/2022 22:00	14706000	1.379	553.016	10.444	1020.395	
30/04/2022 23:00	14709600	1.375	553.45	10.499	1019.406	
01/05/2022 00:00	14713200	1.379	553.014	10.39	1019.452	
01/05/2022 01:00	14716800	1.376	553.276	10.444	1018.982	
01/05/2022 02:00	14720400	1.374	553.545	10.444	1018.539	
01/05/2022 03:00	14724000	1.382	552.694	10.444	1018.179	
01/05/2022 04:00	14727600	1.385	552.465	10.499	1017.969	
01/05/2022 05:00	14731200	1.378	553.092	10.444	1017.435	
01/05/2022 06:00	14734800	1.375	553.359	10.444	1016.592	
01/05/2022 07:00	14738400	1.383	552.614	10.444	1017.048	

WTP-BH006						
Date and Time	Elapsed Time (Seconds)	Corrected Level Depth To Water (mbgl)	Corrected Pressure (mBar)	Temperature (C)	Barometric Pressure (mBar)	Manual Dip Reading (mbgl)
01/05/2022 08:00	14742000	1.38	552.897	10.444	1016.419	
01/05/2022 09:00	14745600	1.383	552.581	10.444	1016.678	
01/05/2022 10:00	14749200	1.389	552.033	10.444	1016.533	
01/05/2022 11:00	14752800	1.383	552.618	10.444	1016.006	
01/05/2022 12:00	14756400	1.388	552.114	10.444	1015.875	
01/05/2022 13:00	14760000	1.375	553.421	10.444	1015.318	
01/05/2022 14:00	14763600	1.388	552.117	10.444	1015.412	
01/05/2022 15:00	14767200	1.39	551.966	10.499	1015.239	
01/05/2022 16:00	14770800	1.386	552.332	10.444	1014.62	
01/05/2022 17:00	14774400	1.39	551.946	10.39	1014.753	
01/05/2022 18:00	14778000	1.389	552.08	10.444	1014.525	
01/05/2022 19:00	14781600	1.391	551.802	10.444	1014.343	
01/05/2022 20:00	14785200	1.392	551.699	10.444	1014.561	
01/05/2022 21:00	14788800	1.395	551.445	10.499	1014.952	
01/05/2022 22:00	14792400	1.395	551.477	10.444	1015.418	
01/05/2022 23:00	14796000	1.392	551.698	10.444	1014.677	
02/05/2022 00:00	14799600	1.4	550.93	10.444	1015.215	
02/05/2022 01:00	14803200	1.399	551.07	10.444	1015.42	
02/05/2022 02:00	14806800	1.398	551.19	10.444	1015.243	
02/05/2022 03:00	14810400	1.407	550.227	10.39	1015.55	
02/05/2022 04:00	14814000	1.4	550.974	10.444	1015.574	
02/05/2022 05:00	14817600	1.407	550.274	10.444	1015.583	
02/05/2022 06:00	14821200	1.404	550.539	10.39	1015.526	
02/05/2022 07:00	14824800	1.41	549.931	10.444	1016.56	
02/05/2022 08:00	14828400	1.413	549.669	10.444	1016.879	
02/05/2022 09:00	14832000	1.41	549.971	10.444	1016.751	
02/05/2022 10:00	14835600	1.418	549.233	10.499	1017.453	
02/05/2022 11:00	14839200	1.419	549.106	10.444	1017.557	
02/05/2022 12:00	14842800	1.418	549.232	10.444	1017.547	
02/05/2022 13:00	14846400	1.42	548.968	10.444	1017.58	
02/05/2022 14:00	14850000	1.426	548.406	10.444	1017.912	
02/05/2022 15:00	14853600	1.421	548.93	10.444	1017.792	
02/05/2022 16:00	14857200	1.425	548.537	10.444	1017.838	
02/05/2022 17:00	14860800	1.423	548.702	10.444	1017.443	
02/05/2022 18:00	14864400	1.425	548.508	10.444	1017.348	
02/05/2022 19:00	14868000	1.422	548.813	10.444	1017.389	
02/05/2022 20:00	14871600	1.426	548.438	10.444	1017.303	
02/05/2022 21:00	14875200	1.419	549.146	10.444	1017.114	
02/05/2022 22:00	14878800	1.428	548.229	10.444	1017.512	
02/05/2022 23:00	14882400	1.429	548.079	10.444	1017.373	
03/05/2022 00:00	14886000	1.422	548.83	10.444	1016.969	
03/05/2022 01:00	14889600	1.426	548.393	10.39	1017.441	
03/05/2022 02:00	14893200	1.429	548.12	10.444	1017.102	
03/05/2022 03:00	14896800	1.424	548.589	10.444	1016.691	
03/05/2022 04:00	14900400	1.426	548.42	10.444	1017.033	

WTP-BH006						
Date and Time	Elapsed Time (Seconds)	Corrected Level Depth To Water (mbgl)	Corrected Pressure (mBar)	Temperature (C)	Barometric Pressure (mBar)	Manual Dip Reading (mbgl)
03/05/2022 05:00	14904000	1.425	548.516	10.444	1016.706	
03/05/2022 06:00	14907600	1.424	548.59	10.444	1016.574	
03/05/2022 07:00	14911200	1.432	547.844	10.444	1017.262	
03/05/2022 08:00	14914800	1.438	547.275	10.444	1017.371	
03/05/2022 09:00	14918400	1.437	547.337	10.444	1017.481	
03/05/2022 10:00	14922000	1.435	547.565	10.444	1017.6	
03/05/2022 11:00	14925600	1.442	546.863	10.444	1017.84	
03/05/2022 12:00	14929200	1.438	547.232	10.444	1017.529	
03/05/2022 13:00	14932800	1.442	546.885	10.444	1017.299	
03/05/2022 14:00	14936400	1.438	547.203	10.444	1016.636	
03/05/2022 15:00	14940000	1.436	547.469	10.444	1016.427	
03/05/2022 16:00	14943600	1.442	546.863	10.444	1016.457	
03/05/2022 17:00	14947200	1.433	547.751	10.444	1015.338	
03/05/2022 18:00	14950800	1.435	547.514	10.444	1015.056	
03/05/2022 19:00	14954400	1.436	547.478	10.444	1014.746	
03/05/2022 20:00	14958000	1.433	547.718	10.444	1014.334	
03/05/2022 21:00	14961600	1.431	547.968	10.444	1014.429	
03/05/2022 22:00	14965200	1.438	547.229	10.444	1014.938	
03/05/2022 23:00	14968800	1.433	547.686	10.444	1014.596	
04/05/2022 00:00	14972400	1.435	547.552	10.39	1014.132	
04/05/2022 01:00	14976000	1.431	547.877	10.39	1013.98	
04/05/2022 02:00	14979600	1.439	547.129	10.444	1014.231	
04/05/2022 03:00	14983200	1.442	546.84	10.444	1014.059	
04/05/2022 04:00	14986800	1.439	547.167	10.499	1013.869	
04/05/2022 05:00	14990400	1.443	546.774	10.444	1014.009	
04/05/2022 06:00	14994000	1.443	546.789	10.444	1013.879	
04/05/2022 07:00	14997600	1.445	546.524	10.39	1014.641	
04/05/2022 08:00	15001200	1.447	546.333	10.39	1015.466	
04/05/2022 09:00	15004800	1.454	545.689	10.39	1015.937	
04/05/2022 10:00	15008400	1.449	546.184	10.444	1016.213	
04/05/2022 11:00	15012000	1.456	545.426	10.444	1016.51	
04/05/2022 12:00	15015600	1.464	544.686	10.444	1017.193	
04/05/2022 13:00	15019200	1.463	544.796	10.444	1017.083	
04/05/2022 14:00	15022800	1.465	544.545	10.444	1017.161	
04/05/2022 15:00	15026400	1.46	545.067	10.39	1016.732	
04/05/2022 16:00	15030000	1.466	544.455	10.444	1017.251	
04/05/2022 17:00	15033600	1.47	544.096	10.444	1017.206	
04/05/2022 18:00	15037200	1.465	544.554	10.444	1017.267	
04/05/2022 19:00	15040800	1.465	544.622	10.444	1017.027	
04/05/2022 20:00	15044400	1.462	544.847	10.39	1017.125	
04/05/2022 21:00	15048000	1.469	544.233	10.444	1017.588	
04/05/2022 22:00	15051600	1.468	544.336	10.444	1018.235	
04/05/2022 23:00	15055200	1.466	544.485	10.444	1018.489	
05/05/2022 00:00	15058800	1.47	544.058	10.444	1018.8	
05/05/2022 01:00	15062400	1.463	544.774	10.444	1018.084	

WTP-BH006						
Date and Time	Elapsed Time (Seconds)	Corrected Level Depth To Water (mbgl)	Corrected Pressure (mBar)	Temperature (C)	Barometric Pressure (mBar)	Manual Dip Reading (mbgl)
05/05/2022 02:00	15066000	1.466	544.526	10.444	1018.448	
05/05/2022 03:00	15069600	1.466	544.494	10.444	1018.134	
05/05/2022 04:00	15073200	1.466	544.476	10.444	1018.325	
05/05/2022 05:00	15076800	1.469	544.233	10.39	1018.431	
05/05/2022 06:00	15080400	1.467	544.411	10.499	1018.412	
05/05/2022 07:00	15084000	1.476	543.496	10.444	1019.363	
05/05/2022 08:00	15087600	1.473	543.77	10.499	1019.399	
05/05/2022 09:00	15091200	1.482	542.918	10.39	1019.976	
05/05/2022 10:00	15094800	1.482	542.924	10.444	1020.165	
05/05/2022 11:00	15098400	1.485	542.669	10.444	1020.305	
05/05/2022 12:00	15102000	1.484	542.715	10.444	1020.201	
05/05/2022 13:00	15105600	1.484	542.733	10.444	1020.183	
05/05/2022 14:00	15109200	1.486	542.575	10.39	1020.146	
05/05/2022 15:00	15112800	1.487	542.42	10.39	1020.359	
05/05/2022 16:00	15116400	1.493	541.889	10.444	1020.162	
05/05/2022 17:00	15120000	1.486	542.533	10.39	1019.842	
05/05/2022 18:00	15123600	1.485	542.607	10.39	1019.71	
05/05/2022 19:00	15127200	1.484	542.692	10.39	1019.51	
05/05/2022 20:00	15130800	1.488	542.375	10.39	1019.712	
05/05/2022 21:00	15134400	1.485	542.599	10.444	1019.74	
05/05/2022 22:00	15138000	1.489	542.195	10.444	1019.857	
05/05/2022 23:00	15141600	1.492	541.984	10.444	1020.01	
06/05/2022 00:00	15145200	1.487	542.465	10.444	1019.529	
06/05/2022 01:00	15148800	1.488	542.358	10.444	1019.636	
06/05/2022 02:00	15152400	1.482	542.906	10.444	1018.627	
06/05/2022 03:00	15156000	1.486	542.51	10.39	1018.885	
06/05/2022 04:00	15159600	1.488	542.304	10.444	1019.229	
06/05/2022 05:00	15163200	1.487	542.407	10.444	1017.973	
06/05/2022 06:00	15166800	1.487	542.482	10.444	1018.013	
06/05/2022 07:00	15170400	1.49	542.18	10.444	1018.315	
06/05/2022 08:00	15174000	1.488	542.383	10.444	1017.939	
06/05/2022 09:00	15177600	1.491	542.023	10.444	1017.839	
06/05/2022 10:00	15181200	1.496	541.565	10.444	1018.123	
06/05/2022 11:00	15184800	1.493	541.816	10.39	1017.85	
06/05/2022 12:00	15188400	1.498	541.366	10.39	1018.646	
06/05/2022 13:00	15192000	1.496	541.546	10.39	1018.178	
06/05/2022 14:00	15195600	1.497	541.442	10.444	1019.053	
06/05/2022 15:00	15199200	1.506	540.614	10.444	1019.535	
06/05/2022 16:00	15202800	1.504	540.796	10.39	1019.619	
06/05/2022 17:00	15206400	1.502	541.005	10.444	1019.72	
06/05/2022 18:00	15210000	1.503	540.862	10.444	1020.326	
06/05/2022 19:00	15213600	1.515	539.693	10.444	1021.321	
06/05/2022 20:00	15217200	1.507	540.44	10.499	1021.231	
06/05/2022 21:00	15220800	1.5	541.206	10.444	1021.249	
06/05/2022 22:00	15224400	1.491	542.037	10.39	1021.779	

WTP-BH006						
Date and Time	Elapsed Time (Seconds)	Corrected Level Depth To Water (mbgl)	Corrected Pressure (mBar)	Temperature (C)	Barometric Pressure (mBar)	Manual Dip Reading (mbgl)
06/05/2022 23:00	15228000	1.498	541.383	10.444	1021.994	
07/05/2022 00:00	15231600	1.51	540.173	10.444	1022.801	
07/05/2022 01:00	15235200	1.513	539.853	10.444	1022.833	
07/05/2022 02:00	15238800	1.522	538.995	10.444	1023.287	
07/05/2022 03:00	15242400	1.516	539.638	10.444	1022.702	
07/05/2022 04:00	15246000	1.519	539.317	10.499	1023.103	
07/05/2022 05:00	15249600	1.518	539.422	10.444	1022.976	
07/05/2022 06:00	15253200	1.524	538.817	10.444	1023.523	
07/05/2022 07:00	15256800	1.518	539.379	10.39	1023.458	
07/05/2022 08:00	15260400	1.528	538.459	10.39	1024.089	
07/05/2022 09:00	15264000	1.525	538.745	10.39	1024.38	
07/05/2022 10:00	15267600	1.526	538.663	10.444	1024.311	
07/05/2022 11:00	15271200	1.531	538.102	10.39	1024.677	
07/05/2022 12:00	15274800	1.528	538.466	10.444	1023.989	
07/05/2022 13:00	15278400	1.535	537.759	10.444	1024.235	
07/05/2022 14:00	15282000	1.533	537.922	10.499	1024.267	
07/05/2022 15:00	15285600	1.536	537.615	10.444	1023.687	
07/05/2022 16:00	15289200	1.538	537.434	10.444	1023.58	
07/05/2022 17:00	15292800	1.532	538.04	10.444	1022.801	
07/05/2022 18:00	15296400	1.528	538.394	10.444	1022.562	
07/05/2022 19:00	15300000	1.531	538.143	10.444	1022.121	
07/05/2022 20:00	15303600	1.523	538.944	10.39	1021.068	
07/05/2022 21:00	15307200	1.523	538.865	10.444	1021.572	
07/05/2022 22:00	15310800	1.529	538.308	10.39	1021.819	
07/05/2022 23:00	15314400	1.523	538.915	10.444	1021.581	
08/05/2022 00:00	15318000	1.526	538.594	10.444	1021.901	
08/05/2022 01:00	15321600	1.528	538.421	10.39	1022.167	
08/05/2022 02:00	15325200	1.534	537.809	10.499	1022.363	
08/05/2022 03:00	15328800	1.531	538.161	10.444	1021.7	
08/05/2022 04:00	15332400	1.523	538.906	10.39	1020.817	
08/05/2022 05:00	15336000	1.526	538.578	10.39	1020.974	
08/05/2022 06:00	15339600	1.533	537.921	10.39	1021.342	
08/05/2022 07:00	15343200	1.533	537.944	10.499	1021.363	
08/05/2022 08:00	15346800	1.537	537.56	10.444	1021.898	
08/05/2022 09:00	15350400	1.536	537.658	10.444	1021.799	
08/05/2022 10:00	15354000	1.537	537.495	10.444	1021.271	
08/05/2022 11:00	15357600	1.537	537.55	10.444	1020.871	
08/05/2022 12:00	15361200	1.541	537.168	10.39	1020.827	
08/05/2022 13:00	15364800	1.543	536.948	10.444	1020.55	
08/05/2022 14:00	15368400	1.542	537.058	10.39	1020.13	
08/05/2022 15:00	15372000	1.535	537.753	10.444	1019.804	
08/05/2022 16:00	15375600	1.539	537.351	10.444	1018.995	
08/05/2022 17:00	15379200	1.536	537.64	10.39	1018.281	
08/05/2022 18:00	15382800	1.538	537.44	10.444	1018.157	
08/05/2022 19:00	15386400	1.539	537.32	10.39	1017.851	

WTP-BH006						
Date and Time	Elapsed Time (Seconds)	Corrected Level Depth To Water (mbgl)	Corrected Pressure (mBar)	Temperature (C)	Barometric Pressure (mBar)	Manual Dip Reading (mbgl)
08/05/2022 20:00	15390000	1.54	537.198	10.444	1017.534	
08/05/2022 21:00	15393600	1.536	537.633	10.39	1017.366	
08/05/2022 22:00	15397200	1.534	537.788	10.444	1016.829	
08/05/2022 23:00	15400800	1.541	537.111	10.499	1016.952	
09/05/2022 00:00	15404400	1.537	537.577	10.444	1015.772	
09/05/2022 01:00	15408000	1.537	537.568	10.444	1015.379	
09/05/2022 02:00	15411600	1.545	536.723	10.499	1015.727	
09/05/2022 03:00	15415200	1.542	537.054	10.444	1014.682	
09/05/2022 04:00	15418800	1.534	537.843	10.444	1013.087	
09/05/2022 05:00	15422400	1.534	537.812	10.444	1012.715	
09/05/2022 06:00	15426000	1.535	537.732	10.444	1011.47	
09/05/2022 07:00	15429600	1.538	537.475	10.39	1011.763	
09/05/2022 08:00	15433200	1.533	537.883	10.444	1010.743	
09/05/2022 09:00	15436800	1.544	536.831	10.39	1010.564	
09/05/2022 10:00	15440400	1.532	538.074	10.444	1009.228	
09/05/2022 11:00	15444000	1.539	537.355	10.499	1008.529	
09/05/2022 12:00	15447600	1.534	537.797	10.444	1007.661	
09/05/2022 13:00	15451200	1.538	537.465	10.444	1007.014	
09/05/2022 14:00	15454800	1.529	538.304	10.39	1005.866	
09/05/2022 15:00	15458400	1.532	538.075	10.39	1005.577	
09/05/2022 16:00	15462000	1.537	537.565	10.444	1005.878	
09/05/2022 17:00	15465600	1.529	538.321	10.444	1004.777	
09/05/2022 18:00	15469200	1.536	537.667	10.39	1004.43	
09/05/2022 19:00	15472800	1.538	537.476	10.39	1005.024	
09/05/2022 20:00	15476400	1.542	537.015	10.444	1006.024	
09/05/2022 21:00	15480000	1.544	536.875	10.444	1006.626	
09/05/2022 22:00	15483600	1.546	536.643	10.39	1007.009	
09/05/2022 23:00	15487200	1.552	536.064	10.444	1007.033	
10/05/2022 00:00	15490800	1.549	536.313	10.39	1006.417	
10/05/2022 01:00	15494400	1.554	535.842	10.444	1005.989	
10/05/2022 02:00	15498000	1.555	535.754	10.444	1006.077	
10/05/2022 03:00	15501600	1.558	535.473	10.444	1005.725	
10/05/2022 04:00	15505200	1.562	535.056	10.499	1005.415	
10/05/2022 05:00	15508800	1.552	536.057	10.444	1005.14	
10/05/2022 06:00	15512400	1.555	535.76	10.444	1004.574	
10/05/2022 07:00	15516000	1.558	535.512	10.39	1005.26	
10/05/2022 08:00	15519600	1.564	534.873	10.39	1005.554	
10/05/2022 09:00	15523200	1.57	534.273	10.444	1006.061	
10/05/2022 10:00	15526800	1.563	534.99	10.39	1005.955	
10/05/2022 11:00	15530400	1.576	533.744	10.444	1006.475	
10/05/2022 12:00	15534000	1.579	533.437	10.499	1006.804	
10/05/2022 13:00	15537600	1.573	534.041	10.444	1006.235	
10/05/2022 14:00	15541200	1.573	533.966	10.499	1006.16	
10/05/2022 15:00	15544800	1.577	533.615	10.444	1005.337	
10/05/2022 16:00	15548400	1.578	533.545	10.444	1005.119	

WTP-BH006						
Date and Time	Elapsed Time (Seconds)	Corrected Level Depth To Water (mbgl)	Corrected Pressure (mBar)	Temperature (C)	Barometric Pressure (mBar)	Manual Dip Reading (mbgl)
10/05/2022 17:00	15552000	1.581	533.233	10.39	1004.662	
10/05/2022 18:00	15555600	1.572	534.137	10.444	1003.549	
10/05/2022 19:00	15559200	1.571	534.176	10.444	1003.28	
10/05/2022 20:00	15562800	1.571	534.216	10.499	1002.686	
10/05/2022 21:00	15566400	1.573	533.965	10.444	1002.225	
10/05/2022 22:00	15570000	1.568	534.458	10.39	1001.997	
10/05/2022 23:00	15573600	1.573	534.004	10.444	1001.84	
11/05/2022 00:00	15577200	1.578	533.516	10.444	1001.926	
11/05/2022 01:00	15580800	1.577	533.597	10.444	1001.211	
11/05/2022 02:00	15584400	1.575	533.775	10.444	1000.573	
11/05/2022 03:00	15588000	1.573	533.985	10.444	1000.133	
11/05/2022 04:00	15591600	1.58	533.307	10.444	1000.12	
11/05/2022 05:00	15595200	1.58	533.283	10.499	1000.051	
11/05/2022 06:00	15598800	1.582	533.133	10.499	1000.201	
11/05/2022 07:00	15602400	1.583	533.075	10.444	1000.064	
11/05/2022 08:00	15606000	1.58	533.284	10.499	1000.683	
11/05/2022 09:00	15609600	1.587	532.591	10.444	1002.217	
11/05/2022 10:00	15613200	1.597	531.681	10.444	1003.07	
11/05/2022 11:00	15616800	1.591	532.208	10.444	1003.291	
11/05/2022 12:00	15620400	1.596	531.801	10.499	1003.778	
11/05/2022 13:00	15624000	1.602	531.181	10.39	1004.239	
11/05/2022 14:00	15627600	1.598	531.564	10.39	1004.489	
11/05/2022 15:00	15631200	1.603	531.103	10.39	1005.179	
11/05/2022 16:00	15634800	1.608	530.611	10.444	1005.636	
11/05/2022 17:00	15638400	1.613	530.138	10.444	1006.973	
11/05/2022 18:00	15642000	1.613	530.122	10.444	1007.333	
11/05/2022 19:00	15645600	1.615	529.939	10.444	1008.553	
11/05/2022 20:00	15649200	1.613	530.07	10.499	1008.789	
11/05/2022 21:00	15652800	1.612	530.21	10.444	1009.088	
11/05/2022 22:00	15656400	1.612	530.221	10.39	1010.264	
11/05/2022 23:00	15660000	1.616	529.808	10.444	1010.527	
12/05/2022 00:00	15663600	1.618	529.584	10.444	1011.326	
12/05/2022 01:00	15667200	1.622	529.167	10.444	1011.743	
12/05/2022 02:00	15670800	1.623	529.16	10.39	1012.188	
12/05/2022 03:00	15674400	1.624	529.01	10.444	1012.418	
12/05/2022 04:00	15678000	1.625	528.944	10.39	1012.289	
12/05/2022 05:00	15681600	1.619	529.492	10.444	1011.763	
12/05/2022 06:00	15685200	1.62	529.366	10.499	1011.854	
12/05/2022 07:00	15688800	1.624	529.008	10.444	1012.363	
12/05/2022 08:00	15692400	1.624	529.008	10.39	1012.11	
12/05/2022 09:00	15696000	1.631	528.286	10.444	1012.624	
12/05/2022 10:00	15699600	1.625	528.888	10.39	1012.288	
12/05/2022 11:00	15703200	1.629	528.568	10.444	1012.399	
12/05/2022 12:00	15706800	1.626	528.815	10.444	1011.577	
12/05/2022 13:00	15710400	1.63	528.434	10.444	1011.382	

WTP-BH006						
Date and Time	Elapsed Time (Seconds)	Corrected Level Depth To Water (mbgl)	Corrected Pressure (mBar)	Temperature (C)	Barometric Pressure (mBar)	Manual Dip Reading (mbgl)
12/05/2022 14:00	15714000	1.628	528.601	10.39	1011.596	
12/05/2022 15:00	15717600	1.63	528.406	10.444	1011.18	
12/05/2022 16:00	15721200	1.627	528.724	10.499	1011.056	
12/05/2022 17:00	15724800	1.632	528.186	10.444	1010.881	
12/05/2022 18:00	15728400	1.625	528.958	10.499	1010.304	
12/05/2022 19:00	15732000	1.629	528.501	10.444	1010.855	
12/05/2022 20:00	15735600	1.624	528.981	10.444	1010.432	
12/05/2022 21:00	15739200	1.628	528.618	10.444	1011.14	
12/05/2022 22:00	15742800	1.626	528.838	10.444	1010.978	
12/05/2022 23:00	15746400	1.631	528.335	10.499	1011.33	
13/05/2022 00:00	15750000	1.637	527.779	10.444	1011.922	
13/05/2022 01:00	15753600	1.632	528.252	10.444	1011.161	
13/05/2022 02:00	15757200	1.629	528.518	10.499	1011.032	
13/05/2022 03:00	15760800	1.633	528.088	10.444	1010.922	
13/05/2022 04:00	15764400	1.632	528.228	10.499	1010.631	
13/05/2022 05:00	15768000	1.633	528.133	10.444	1010.302	
13/05/2022 06:00	15771600	1.639	527.578	10.39	1010.834	
13/05/2022 07:00	15775200	1.638	527.667	10.444	1010.71	
13/05/2022 08:00	15778800	1.635	527.95	10.39	1011.038	
13/05/2022 09:00	15782400	1.639	527.554	10.444	1011.111	
13/05/2022 10:00	15786000	1.642	527.228	10.444	1011.494	
13/05/2022 11:00	15789600	1.644	527.1	10.444	1012.256	
13/05/2022 12:00	15793200	1.648	526.677	10.444	1012.506	
13/05/2022 13:00	15796800	1.652	526.307	10.444	1013.566	
13/05/2022 14:00	15800400	1.652	526.264	10.444	1013.437	
13/05/2022 15:00	15804000	1.655	526.016	10.444	1013.742	
13/05/2022 16:00	15807600	1.652	526.29	10.444	1013.526	
13/05/2022 17:00	15811200	1.66	525.474	10.499	1014.191	
13/05/2022 18:00	15814800	1.659	525.58	10.499	1014.373	
13/05/2022 19:00	15818400	1.655	526.024	10.444	1014.252	
13/05/2022 20:00	15822000	1.656	525.921	10.39	1014.448	
13/05/2022 21:00	15825600	1.654	526.032	10.444	1014.129	
13/05/2022 22:00	15829200	1.657	525.747	10.444	1014.644	
13/05/2022 23:00	15832800	1.66	525.516	10.499	1014.783	
14/05/2022 00:00	15836400	1.656	525.839	10.444	1014.553	
14/05/2022 01:00	15840000	1.659	525.573	10.444	1014.703	
14/05/2022 02:00	15843600	1.657	525.779	10.444	1014.555	
14/05/2022 03:00	15847200	1.663	525.239	10.444	1015.211	
14/05/2022 04:00	15850800	1.663	525.201	10.39	1014.421	
14/05/2022 05:00	15854400	1.662	525.279	10.444	1014.594	
14/05/2022 06:00	15858000	1.662	525.272	10.444	1014.717	
14/05/2022 07:00	15861600	1.663	525.156	10.444	1014.948	
14/05/2022 08:00	15865200	1.67	524.509	10.444	1015.653	
14/05/2022 09:00	15868800	1.672	524.327	10.444	1015.719	
14/05/2022 10:00	15872400	1.671	524.456	10.444	1015.59	

WTP-BH006						
Date and Time	Elapsed Time (Seconds)	Corrected Level Depth To Water (mbgl)	Corrected Pressure (mBar)	Temperature (C)	Barometric Pressure (mBar)	Manual Dip Reading (mbgl)
14/05/2022 11:00	15876000	1.676	523.923	10.444	1015.951	
14/05/2022 12:00	15879600	1.68	523.512	10.444	1015.728	
14/05/2022 13:00	15883200	1.681	523.385	10.499	1015.647	
14/05/2022 14:00	15886800	1.681	523.41	10.444	1015.312	
14/05/2022 15:00	15890400	1.685	523.077	10.444	1015.357	
14/05/2022 16:00	15894000	1.687	522.873	10.444	1014.871	
14/05/2022 17:00	15897600	1.685	523.031	10.444	1014.367	
14/05/2022 18:00	15901200	1.683	523.28	10.444	1013.486	
14/05/2022 19:00	15904800	1.68	523.487	10.444	1013.106	
14/05/2022 20:00	15908400	1.679	523.598	10.499	1012.498	
14/05/2022 21:00	15912000	1.68	523.542	10.444	1012.475	
14/05/2022 22:00	15915600	1.673	524.203	10.499	1012.238	
14/05/2022 23:00	15919200	1.682	523.376	10.444	1012.353	
15/05/2022 00:00	15922800	1.68	523.5	10.39	1011.978	
15/05/2022 01:00	15926400	1.684	523.093	10.444	1011.83	
15/05/2022 02:00	15930000	1.685	523.046	10.444	1010.957	
15/05/2022 03:00	15933600	1.682	523.317	10.444	1010.685	
15/05/2022 04:00	15937200	1.687	522.843	10.444	1010.642	
15/05/2022 05:00	15940800	1.69	522.506	10.444	1010.748	
15/05/2022 06:00	15944400	1.684	523.148	10.499	1009.553	
15/05/2022 07:00	15948000	1.686	522.902	10.444	1009.834	
15/05/2022 08:00	15951600	1.689	522.599	10.499	1009.584	
15/05/2022 09:00	15955200	1.694	522.108	10.444	1009.535	
15/05/2022 10:00	15958800	1.696	521.921	10.499	1009.744	
15/05/2022 11:00	15962400	1.696	521.997	10.444	1008.553	
15/05/2022 12:00	15966000	1.684	523.168	10.39	1006.842	
15/05/2022 13:00	15969600	1.701	521.461	10.444	1007.881	
15/05/2022 14:00	15973200	1.695	522.013	10.444	1006.235	
15/05/2022 15:00	15976800	1.693	522.269	10.444	1005.404	
15/05/2022 16:00	15980400	1.684	523.135	10.39	1004.862	
15/05/2022 17:00	15984000	1.684	523.137	10.444	1003.903	
15/05/2022 18:00	15987600	1.683	523.267	10.499	1003.163	
15/05/2022 19:00	15991200	1.681	523.401	10.444	1002.374	
15/05/2022 20:00	15994800	1.681	523.387	10.499	1001.95	
15/05/2022 21:00	15998400	1.686	522.96	10.499	1001.629	
15/05/2022 22:00	16002000	1.681	523.448	10.444	1001.004	
15/05/2022 23:00	16005600	1.684	523.18	10.499	1000.719	
16/05/2022 00:00	16009200	1.682	523.346	10.499	1000.667	
16/05/2022 01:00	16012800	1.687	522.879	10.499	1000.445	
16/05/2022 02:00	16016400	1.683	523.221	10.444	999.621	
16/05/2022 03:00	16020000	1.691	522.464	10.499	999.997	
16/05/2022 04:00	16023600	1.681	523.447	10.499	998.783	
16/05/2022 05:00	16027200	1.684	523.177	10.444	998.572	
16/05/2022 06:00	16030800	1.687	522.826	10.499	998.887	
16/05/2022 07:00	16034400	1.687	522.842	10.444	999.253	

WTP-BH006						
Date and Time	Elapsed Time (Seconds)	Corrected Level Depth To Water (mbgl)	Corrected Pressure (mBar)	Temperature (C)	Barometric Pressure (mBar)	Manual Dip Reading (mbgl)
16/05/2022 08:00	16038000	1.694	522.183	10.444	1000.026	
16/05/2022 09:00	16041600	1.692	522.383	10.444	1000.286	
16/05/2022 10:00	16045200	1.702	521.335	10.499	1001.184	
16/05/2022 11:00	16048800	1.699	521.651	10.444	1001.075	
16/05/2022 12:00	16052400	1.704	521.164	10.39	1001.714	
16/05/2022 13:00	16056000	1.709	520.69	10.444	1002.382	
16/05/2022 14:00	16059600	1.709	520.685	10.444	1002.272	
16/05/2022 15:00	16063200	1.708	520.808	10.444	1002.494	
16/05/2022 16:00	16066800	1.716	519.957	10.499	1003.136	
16/05/2022 17:00	16070400	1.718	519.764	10.444	1003.25	
16/05/2022 18:00	16074000	1.716	520.011	10.444	1003.808	
16/05/2022 19:00	16077600	1.721	519.544	10.499	1004.01	
16/05/2022 20:00	16081200	1.715	520.095	10.444	1003.724	
16/05/2022 21:00	16084800	1.714	520.176	10.444	1003.586	
16/05/2022 22:00	16088400	1.721	519.487	10.499	1004.239	
16/05/2022 23:00	16092000	1.714	520.17	10.444	1003.074	
17/05/2022 00:00	16095600	1.713	520.274	10.444	1002.74	
17/05/2022 01:00	16099200	1.714	520.205	10.444	1002.176	
17/05/2022 02:00	16102800	1.713	520.273	10.444	1001.419	
17/05/2022 03:00	16106400	1.721	519.548	10.499	1001.13	
17/05/2022 04:00	16110000	1.719	519.667	10.444	1000.874	
17/05/2022 05:00	16113600	1.719	519.743	10.444	1000.914	
17/05/2022 06:00	16117200	1.714	520.233	10.39	1001.437	
17/05/2022 07:00	16120800	1.721	519.538	10.444	1002.556	
17/05/2022 08:00	16124400	1.721	519.462	10.39	1003.186	
17/05/2022 09:00	16128000	1.722	519.401	10.444	1003.728	
17/05/2022 10:00	16131600	1.728	518.805	10.335	1004.569	
17/05/2022 11:00	16135200	1.732	518.424	10.444	1004.591	
17/05/2022 12:00	16138800	1.732	518.412	10.499	1003.877	
17/05/2022 13:00	16142400	1.731	518.509	10.444	1003.931	
17/05/2022 14:00	16146000	1.731	518.501	10.499	1003.5	
17/05/2022 15:00	16149600	1.734	518.27	10.444	1004.055	
17/05/2022 16:00	16153200	1.731	518.5	10.39	1003.171	
17/05/2022 17:00	16156800	1.735	518.169	10.444	1003.12	
17/05/2022 18:00	16160400	1.736	518.041	10.39	1002.709	
17/05/2022 19:00	16164000	1.735	518.137	10.444	1002.52	
17/05/2022 20:00	16167600	1.736	518.041	10.335	1001.71	
17/05/2022 21:00	16171200	1.728	518.84	10.444	1001.472	
17/05/2022 22:00	16174800	1.737	517.904	10.444	1001.776	
17/05/2022 23:00	16178400	1.735	518.143	10.444	1002.054	
18/05/2022 00:00	16182000	1.731	518.536	10.499	1002.659	
18/05/2022 01:00	16185600	1.738	517.887	10.444	1003.804	
18/05/2022 02:00	16189200	1.741	517.535	10.444	1004.33	
18/05/2022 03:00	16192800	1.744	517.255	10.444	1004.897	
18/05/2022 04:00	16196400	1.742	517.499	10.499	1005.134	

WTP-BH006						
Date and Time	Elapsed Time (Seconds)	Corrected Level Depth To Water (mbgl)	Corrected Pressure (mBar)	Temperature (C)	Barometric Pressure (mBar)	Manual Dip Reading (mbgl)
18/05/2022 05:00	16200000	1.744	517.259	10.444	1005.641	
18/05/2022 06:00	16203600	1.74	517.642	10.444	1005.718	
18/05/2022 07:00	16207200	1.754	516.31	10.499	1007.071	
18/05/2022 08:00	16210800	1.747	516.93	10.444	1006.947	
18/05/2022 09:00	16214400	1.754	516.305	10.39	1006.976	
18/05/2022 10:00	16218000	1.75	516.649	10.444	1006.02	
18/05/2022 11:00	16221600	1.754	516.297	10.39	1005.775	
18/05/2022 12:00	16225200	1.749	516.722	10.444	1004.97	
18/05/2022 13:00	16228800	1.748	516.908	10.444	1004.496	
18/05/2022 14:00	16232400	1.748	516.88	10.499	1003.741	
18/05/2022 15:00	16236000	1.747	516.971	10.444	1002.709	
18/05/2022 16:00	16239600	1.746	517.079	10.499	1002.046	
18/05/2022 17:00	16243200	1.743	517.33	10.499	1000.818	
18/05/2022 18:00	16246800	1.738	517.823	10.444	1001.224	
18/05/2022 19:00	16250400	1.741	517.511	10.444	1001.651	
18/05/2022 20:00	16254000	1.735	518.135	10.444	1001.487	
18/05/2022 21:00	16257600	1.729	518.704	10.444	1002.585	
18/05/2022 22:00	16261200	1.736	518.079	10.499	1004.324	
18/05/2022 23:00	16264800	1.744	517.272	10.444	1006.375	
19/05/2022 00:00	16268400	1.747	516.998	10.499	1006.613	
19/05/2022 01:00	16272000	1.75	516.691	10.39	1006.992	
19/05/2022 02:00	16275600	1.749	516.814	10.444	1006.718	
19/05/2022 03:00	16279200	1.752	516.47	10.444	1007.637	
19/05/2022 04:00	16282800	1.756	516.103	10.444	1008.234	
19/05/2022 05:00	16286400	1.762	515.472	10.444	1009.153	
19/05/2022 06:00	16290000	1.763	515.372	10.444	1009.252	
19/05/2022 07:00	16293600	1.758	515.923	10.39	1009.025	
19/05/2022 08:00	16297200	1.762	515.483	10.499	1009.394	
19/05/2022 09:00	16300800	1.76	515.651	10.444	1009.894	
19/05/2022 10:00	16304400	1.764	515.285	10.444	1009.57	
19/05/2022 11:00	16308000	1.765	515.196	10.444	1009.831	
19/05/2022 12:00	16311600	1.763	515.391	10.444	1009.866	
19/05/2022 13:00	16315200	1.765	515.22	10.444	1009.693	
19/05/2022 14:00	16318800	1.768	514.878	10.444	1009.862	
19/05/2022 15:00	16322400	1.767	514.977	10.499	1010.072	
19/05/2022 16:00	16326000	1.766	515.094	10.499	1009.897	
19/05/2022 17:00	16329600	1.769	514.824	10.499	1010.225	
19/05/2022 18:00	16333200	1.764	515.253	10.444	1009.89	
19/05/2022 19:00	16336800	1.767	514.991	10.499	1010.001	
19/05/2022 20:00	16340400	1.766	515.144	10.499	1010.019	
19/05/2022 21:00	16344000	1.761	515.556	10.444	1009.874	
19/05/2022 22:00	16347600	1.77	514.69	10.39	1010.488	
19/05/2022 23:00	16351200	1.764	515.336	10.444	1009.576	
20/05/2022 00:00	16354800	1.765	515.228	10.444	1009.512	
20/05/2022 01:00	16358400	1.767	514.978	10.499	1009.265	

WTP-BH006						
Date and Time	**Elapsed Time (Seconds)**	**Corrected Level Depth To Water (mbgl)**	**Corrected Pressure (mBar)**	**Temperature (C)**	**Barometric Pressure (mBar)**	**Manual Dip Reading (mbgl)**
20/05/2022 02:00	16362000	1.768	514.94	10.444	1009.167	
20/05/2022 03:00	16365600	1.758	515.865	10.444	1007.84	
20/05/2022 04:00	16369200	1.76	515.685	10.444	1007.502	
20/05/2022 05:00	16372800	1.763	515.361	10.499	1007.272	
20/05/2022 06:00	16376400	1.762	515.456	10.39	1006.847	
20/05/2022 07:00	16380000	1.763	515.385	10.554	1006.637	
20/05/2022 08:00	16383600	1.767	514.996	10.444	1006.868	
20/05/2022 09:00	16387200	1.77	514.686	10.39	1006.984	
20/05/2022 10:00	16390800	1.766	515.098	10.444	1006.306	
20/05/2022 11:00	16394400	1.769	514.776	10.444	1007.03	
20/05/2022 12:00	16398000	1.772	514.489	10.39	1007.699	
20/05/2022 13:00	16401600	1.766	515.099	10.499	1007.879	
20/05/2022 14:00	16405200	1.77	514.723	10.39	1008.385	1.61

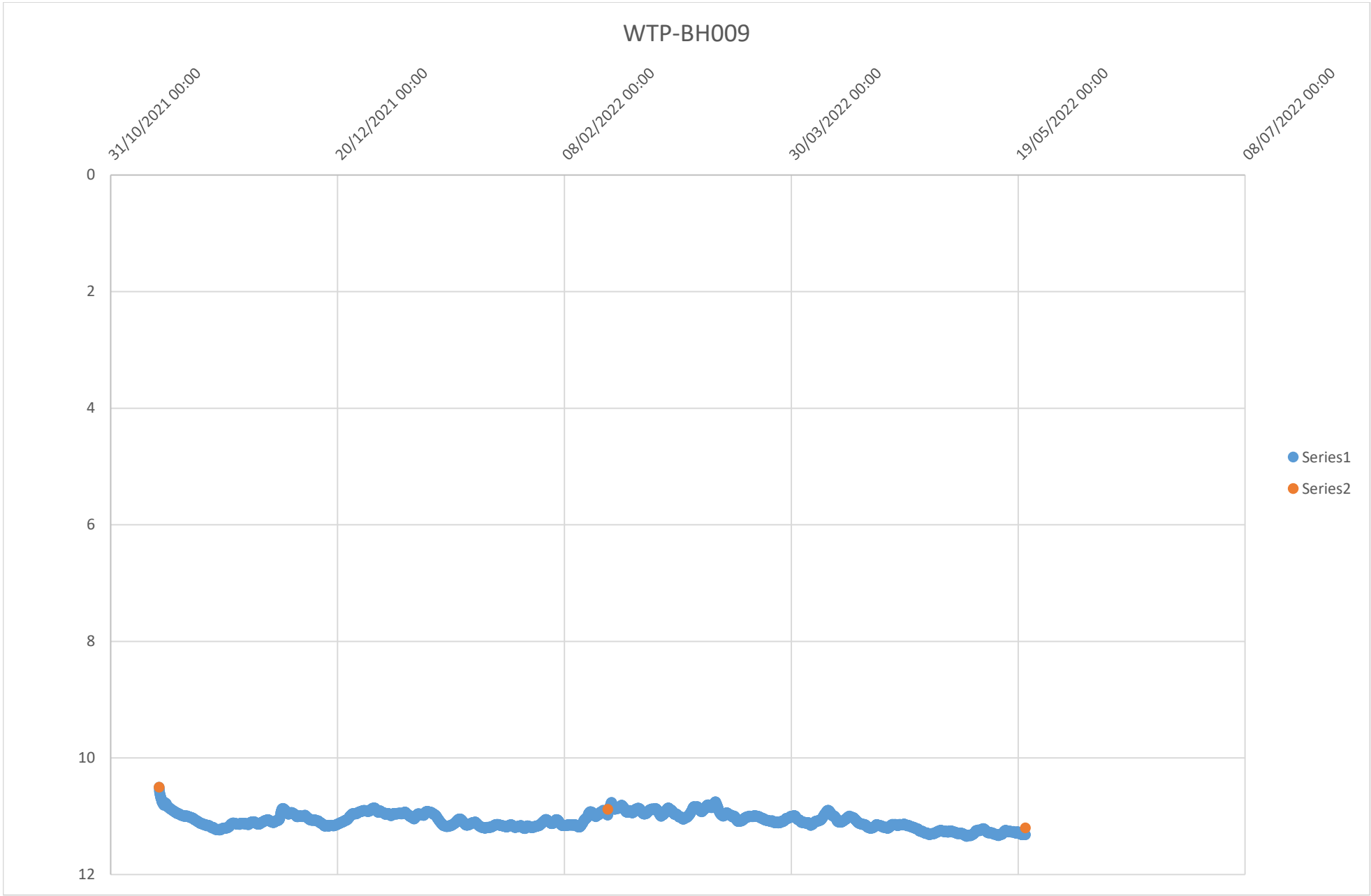
WTP-BH009
31/10/2021 00:00
20/12/2021 00:00
08/02/2022 00:00
30/03/2022 00:00
19/05/2022 00:00
08/07/2022 00:00
0
2
4
6
8
10
12
Series1
Series2

WTP-BH009						
Date and Time	Elapsed Time (Seconds)	Corrected Level Depth To Water (mbgl)	Corrected Pressure (mBar)	Temperature (C)	Barometric Pressure (mBar)	Manual Dip Reading (mbgl)
10/11/2021 16:00	0	10.5	888.06	11.059	1016.372	10.5
10/11/2021 17:00	3600	10.53	885.087	11.007	1016.549	
10/11/2021 18:00	7200	10.561	882.042	11.007	1017.06	
10/11/2021 19:00	10800	10.586	879.673	11.007	1017.014	
10/11/2021 20:00	14400	10.61	877.256	11.059	1016.747	
10/11/2021 21:00	18000	10.63	875.28	11.007	1016.87	
10/11/2021 22:00	21600	10.637	874.595	11.007	1017.144	
10/11/2021 23:00	25200	10.66	872.379	11.007	1016.533	
11/11/2021 00:00	28800	10.666	871.762	11.007	1015.913	
11/11/2021 01:00	32400	10.68	870.417	11.007	1015.845	
11/11/2021 02:00	36000	10.69	869.432	11.007	1015.358	
11/11/2021 03:00	39600	10.698	868.687	11.007	1014.278	
11/11/2021 04:00	43200	10.712	867.292	11.007	1013.907	
11/11/2021 05:00	46800	10.727	865.852	11.007	1013.169	
11/11/2021 06:00	50400	10.74	864.535	11.007	1012.661	
11/11/2021 07:00	54000	10.747	863.902	11.007	1011.175	
11/11/2021 08:00	57600	10.752	863.34	11.007	1010.501	
11/11/2021 09:00	61200	10.764	862.162	10.955	1010.241	
11/11/2021 10:00	64800	10.765	862.051	11.007	1009.554	
11/11/2021 11:00	68400	10.774	861.183	11.007	1008.716	
11/11/2021 12:00	72000	10.78	860.611	11.007	1007.935	
11/11/2021 13:00	75600	10.784	860.273	11.007	1006.684	
11/11/2021 14:00	79200	10.789	859.746	11.007	1004.858	
11/11/2021 15:00	82800	10.798	858.905	10.955	1004.202	
11/11/2021 16:00	86400	10.781	860.52	10.955	1001.293	
11/11/2021 17:00	90000	10.811	857.589	11.007	1003.133	
11/11/2021 18:00	93600	10.753	863.236	11.007	997.427	
11/11/2021 19:00	97200	10.757	862.853	11.007	996.987	
11/11/2021 20:00	100800	10.764	862.179	11.007	997.426	
11/11/2021 21:00	104400	10.762	862.389	11.007	995.745	
11/11/2021 22:00	108000	10.764	862.218	11.007	995.858	
11/11/2021 23:00	111600	10.772	861.44	11.007	995.695	
12/11/2021 00:00	115200	10.772	861.43	11.007	994.705	
12/11/2021 01:00	118800	10.772	861.414	11.007	994.016	
12/11/2021 02:00	122400	10.773	861.269	11.007	993.69	
12/11/2021 03:00	126000	10.776	861.056	11.007	993.315	
12/11/2021 04:00	129600	10.782	860.421	10.955	993.453	
12/11/2021 05:00	133200	10.785	860.143	10.955	993.378	
12/11/2021 06:00	136800	10.783	860.322	11.007	992.814	
12/11/2021 07:00	140400	10.789	859.719	11.007	993.065	
12/11/2021 08:00	144000	10.817	857.047	11.007	996.208	
12/11/2021 09:00	147600	10.826	856.095	11.007	997.688	
12/11/2021 10:00	151200	10.83	855.751	10.955	998.006	
12/11/2021 11:00	154800	10.834	855.313	10.955	999.503	
12/11/2021 12:00	158400	10.834	855.375	10.955	1000.205	

WTP-BH009						
Date and Time	Elapsed Time (Seconds)	Corrected Level Depth To Water (mbgl)	Corrected Pressure (mBar)	Temperature (C)	Barometric Pressure (mBar)	Manual Dip Reading (mbgl)
12/11/2021 13:00	162000	10.833	855.446	11.007	1001.336	
12/11/2021 14:00	165600	10.836	855.179	10.955	1001.988	
12/11/2021 15:00	169200	10.841	854.665	10.955	1003.091	
12/11/2021 16:00	172800	10.84	854.716	10.955	1004.04	
12/11/2021 17:00	176400	10.843	854.463	11.007	1004.73	
12/11/2021 18:00	180000	10.845	854.306	11.007	1006.005	
12/11/2021 19:00	183600	10.844	854.399	11.007	1006.558	
12/11/2021 20:00	187200	10.849	853.891	11.007	1007.714	
12/11/2021 21:00	190800	10.849	853.836	10.955	1008.096	
12/11/2021 22:00	194400	10.856	853.197	10.955	1008.91	
12/11/2021 23:00	198000	10.863	852.449	11.007	1009.626	
13/11/2021 00:00	201600	10.864	852.393	11.007	1010.446	
13/11/2021 01:00	205200	10.869	851.958	11.007	1010.647	
13/11/2021 02:00	208800	10.872	851.605	11.007	1010.647	
13/11/2021 03:00	212400	10.873	851.53	10.955	1011.048	
13/11/2021 04:00	216000	10.869	851.904	11.007	1011.171	
13/11/2021 05:00	219600	10.873	851.472	11.007	1012.073	
13/11/2021 06:00	223200	10.878	851.028	10.955	1012.256	
13/11/2021 07:00	226800	10.878	851.022	11.007	1012.347	
13/11/2021 08:00	230400	10.879	850.941	11.007	1012.898	
13/11/2021 09:00	234000	10.883	850.561	10.955	1013.605	
13/11/2021 10:00	237600	10.884	850.484	11.007	1013.708	
13/11/2021 11:00	241200	10.887	850.114	11.007	1014.079	
13/11/2021 12:00	244800	10.892	849.626	11.007	1014.272	
13/11/2021 13:00	248400	10.89	849.872	11.007	1014.496	
13/11/2021 14:00	252000	10.895	849.396	10.955	1014.417	
13/11/2021 15:00	255600	10.898	849.087	11.007	1014.458	
13/11/2021 16:00	259200	10.898	849.033	10.955	1014.369	
13/11/2021 17:00	262800	10.901	848.744	11.007	1014.801	
13/11/2021 18:00	266400	10.905	848.383	10.955	1015.371	
13/11/2021 19:00	270000	10.904	848.492	11.007	1015.701	
13/11/2021 20:00	273600	10.913	847.565	11.007	1016.039	
13/11/2021 21:00	277200	10.91	847.901	11.007	1016.056	
13/11/2021 22:00	280800	10.915	847.402	10.955	1016.411	
13/11/2021 23:00	284400	10.915	847.371	10.955	1016.443	
14/11/2021 00:00	288000	10.914	847.514	10.955	1016.593	
14/11/2021 01:00	291600	10.915	847.441	11.007	1016.104	
14/11/2021 02:00	295200	10.917	847.165	11.007	1016.145	
14/11/2021 03:00	298800	10.926	846.359	10.955	1016.866	
14/11/2021 04:00	302400	10.927	846.198	10.955	1016.851	
14/11/2021 05:00	306000	10.927	846.188	10.955	1016.919	
14/11/2021 06:00	309600	10.934	845.548	10.955	1017.501	
14/11/2021 07:00	313200	10.931	845.809	10.955	1017.24	
14/11/2021 08:00	316800	10.932	845.755	10.955	1017.882	
14/11/2021 09:00	320400	10.932	845.741	10.955	1018.014	

WTP-BH009						
Date and Time	Elapsed Time (Seconds)	Corrected Level Depth To Water (mbgl)	Corrected Pressure (mBar)	Temperature (C)	Barometric Pressure (mBar)	Manual Dip Reading (mbgl)
14/11/2021 10:00	324000	10.936	845.307	10.955	1018.799	
14/11/2021 11:00	327600	10.941	844.861	10.955	1018.953	
14/11/2021 12:00	331200	10.947	844.267	10.955	1019.135	
14/11/2021 13:00	334800	10.947	844.22	10.955	1019.005	
14/11/2021 14:00	338400	10.951	843.916	11.007	1019.1	
14/11/2021 15:00	342000	10.952	843.749	10.955	1018.652	
14/11/2021 16:00	345600	10.949	844.089	10.955	1018.254	
14/11/2021 17:00	349200	10.946	844.352	11.007	1018.487	
14/11/2021 18:00	352800	10.947	844.291	10.955	1018.169	
14/11/2021 19:00	356400	10.953	843.65	11.007	1019.189	
14/11/2021 20:00	360000	10.952	843.742	10.955	1019.189	
14/11/2021 21:00	363600	10.955	843.528	10.955	1019.05	
14/11/2021 22:00	367200	10.953	843.705	10.955	1019.107	
14/11/2021 23:00	370800	10.954	843.602	10.955	1018.917	
15/11/2021 00:00	374400	10.958	843.169	10.955	1019.409	
15/11/2021 01:00	378000	10.961	842.85	10.955	1020.493	
15/11/2021 02:00	381600	10.962	842.757	10.955	1020.292	
15/11/2021 03:00	385200	10.96	842.995	10.955	1020.113	
15/11/2021 04:00	388800	10.963	842.69	10.955	1020.711	
15/11/2021 05:00	392400	10.966	842.392	10.955	1020.833	
15/11/2021 06:00	396000	10.967	842.351	10.955	1021.109	
15/11/2021 07:00	399600	10.971	841.927	10.955	1021.827	
15/11/2021 08:00	403200	10.968	842.196	10.955	1021.911	
15/11/2021 09:00	406800	10.977	841.351	10.955	1022.755	
15/11/2021 10:00	410400	10.977	841.365	10.955	1023.214	
15/11/2021 11:00	414000	10.977	841.308	11.007	1023.65	
15/11/2021 12:00	417600	10.983	840.701	10.955	1023.406	
15/11/2021 13:00	421200	10.982	840.841	10.955	1022.972	
15/11/2021 14:00	424800	10.986	840.434	10.955	1022.556	
15/11/2021 15:00	428400	10.985	840.525	10.955	1022.229	
15/11/2021 16:00	432000	10.985	840.54	10.955	1022.332	
15/11/2021 17:00	435600	10.985	840.547	10.955	1022.09	
15/11/2021 18:00	439200	10.983	840.702	10.955	1021.582	
15/11/2021 19:00	442800	10.985	840.558	10.955	1021.844	
15/11/2021 20:00	446400	10.986	840.416	11.007	1021.836	
15/11/2021 21:00	450000	10.989	840.136	10.955	1021.442	
15/11/2021 22:00	453600	10.992	839.851	11.007	1021.342	
15/11/2021 23:00	457200	10.993	839.762	10.955	1020.581	
16/11/2021 00:00	460800	10.994	839.634	10.955	1020.356	
16/11/2021 01:00	464400	10.99	840.04	10.955	1019.303	
16/11/2021 02:00	468000	10.994	839.694	10.955	1018.709	
16/11/2021 03:00	471600	10.999	839.144	11.007	1017.932	
16/11/2021 04:00	475200	11	839.061	10.955	1017.519	
16/11/2021 05:00	478800	10.996	839.444	10.955	1016.782	
16/11/2021 06:00	482400	10.996	839.466	10.955	1016.173	

WTP-BH009						
Date and Time	Elapsed Time (Seconds)	Corrected Level Depth To Water (mbgl)	Corrected Pressure (mBar)	Temperature (C)	Barometric Pressure (mBar)	Manual Dip Reading (mbgl)
16/11/2021 07:00	486000	10.993	839.735	11.007	1015.459	
16/11/2021 08:00	489600	10.997	839.412	10.955	1015.286	
16/11/2021 09:00	493200	11.001	838.929	10.955	1015.534	
16/11/2021 10:00	496800	11	839.104	10.955	1015.24	
16/11/2021 11:00	500400	10.998	839.225	10.955	1014.591	
16/11/2021 12:00	504000	10.999	839.209	10.955	1013.491	
16/11/2021 13:00	507600	10.993	839.744	11.007	1013.216	
16/11/2021 14:00	511200	10.995	839.519	10.955	1012.651	
16/11/2021 15:00	514800	10.995	839.567	11.007	1012.453	
16/11/2021 16:00	518400	10.997	839.385	10.955	1012.785	
16/11/2021 17:00	522000	10.997	839.419	11.007	1014.129	
16/11/2021 18:00	525600	10.995	839.583	10.955	1014.703	
16/11/2021 19:00	529200	10.999	839.205	10.955	1015.376	
16/11/2021 20:00	532800	10.993	839.803	10.955	1015.189	
16/11/2021 21:00	536400	10.998	839.232	11.007	1016.08	
16/11/2021 22:00	540000	11.001	838.966	10.955	1016.614	
16/11/2021 23:00	543600	11.004	838.688	11.007	1017.153	
17/11/2021 00:00	547200	11.004	838.706	10.955	1017.344	
17/11/2021 01:00	550800	11	839.088	10.955	1017.316	
17/11/2021 02:00	554400	11.006	838.477	10.955	1017.867	
17/11/2021 03:00	558000	11.005	838.546	11.007	1018.118	
17/11/2021 04:00	561600	11.006	838.493	10.955	1018.321	
17/11/2021 05:00	565200	11.012	837.937	10.955	1019.29	
17/11/2021 06:00	568800	11.008	838.27	11.007	1019.159	
17/11/2021 07:00	572400	11.012	837.865	10.955	1019.244	
17/11/2021 08:00	576000	11.01	838.106	10.955	1019.944	
17/11/2021 09:00	579600	11.012	837.904	10.955	1020.147	
17/11/2021 10:00	583200	11.013	837.823	10.955	1020.579	
17/11/2021 11:00	586800	11.012	837.893	10.955	1020.627	
17/11/2021 12:00	590400	11.022	836.873	10.955	1020.412	
17/11/2021 13:00	594000	11.02	837.078	10.955	1020.325	
17/11/2021 14:00	597600	11.014	837.672	10.955	1019.731	
17/11/2021 15:00	601200	11.018	837.275	10.955	1019.539	
17/11/2021 16:00	604800	11.024	836.757	11.007	1020.201	
17/11/2021 17:00	608400	11.022	836.882	10.955	1019.874	
17/11/2021 18:00	612000	11.021	837.025	11.007	1020.639	
17/11/2021 19:00	615600	11.025	836.621	10.955	1020.899	
17/11/2021 20:00	619200	11.023	836.821	10.955	1020.758	
17/11/2021 21:00	622800	11.026	836.519	10.955	1021.119	
17/11/2021 22:00	626400	11.028	836.311	10.955	1021.561	
17/11/2021 23:00	630000	11.027	836.465	10.955	1021.232	
18/11/2021 00:00	633600	11.026	836.495	10.955	1020.789	
18/11/2021 01:00	637200	11.034	835.769	10.955	1021.399	
18/11/2021 02:00	640800	11.033	835.801	10.955	1021.367	
18/11/2021 03:00	644400	11.038	835.331	10.955	1021.366	

WTP-BH009						
Date and Time	Elapsed Time (Seconds)	Corrected Level Depth To Water (mbgl)	Corrected Pressure (mBar)	Temperature (C)	Barometric Pressure (mBar)	Manual Dip Reading (mbgl)
18/11/2021 04:00	648000	11.04	835.158	10.955	1021.245	
18/11/2021 05:00	651600	11.033	835.857	10.955	1021.075	
18/11/2021 06:00	655200	11.042	834.928	10.955	1021.357	
18/11/2021 07:00	658800	11.045	834.626	10.955	1022.13	
18/11/2021 08:00	662400	11.055	833.67	10.955	1022.792	
18/11/2021 09:00	666000	11.053	833.86	10.955	1022.955	
18/11/2021 10:00	669600	11.047	834.458	10.955	1022.651	
18/11/2021 11:00	673200	11.061	833.085	10.955	1023.671	
18/11/2021 12:00	676800	11.058	833.378	10.955	1023.202	
18/11/2021 13:00	680400	11.061	833.055	10.955	1023.583	
18/11/2021 14:00	684000	11.062	833.026	10.955	1023.495	
18/11/2021 15:00	687600	11.064	832.804	10.955	1023.247	
18/11/2021 16:00	691200	11.066	832.585	10.955	1023.112	
18/11/2021 17:00	694800	11.065	832.69	11.007	1023.093	
18/11/2021 18:00	698400	11.069	832.357	10.955	1023.34	
18/11/2021 19:00	702000	11.073	831.91	10.955	1024.022	
18/11/2021 20:00	705600	11.07	832.186	10.955	1023.687	
18/11/2021 21:00	709200	11.076	831.636	10.955	1024.179	
18/11/2021 22:00	712800	11.078	831.388	10.955	1024.309	
18/11/2021 23:00	716400	11.078	831.406	11.007	1023.847	
19/11/2021 00:00	720000	11.079	831.352	10.955	1023.817	
19/11/2021 01:00	723600	11.086	830.619	10.955	1024.137	
19/11/2021 02:00	727200	11.083	830.922	10.955	1023.364	
19/11/2021 03:00	730800	11.086	830.648	10.955	1023.344	
19/11/2021 04:00	734400	11.095	829.805	10.955	1023.716	
19/11/2021 05:00	738000	11.088	830.465	10.955	1023.175	
19/11/2021 06:00	741600	11.089	830.357	10.955	1023.105	
19/11/2021 07:00	745200	11.094	829.838	10.955	1023.507	
19/11/2021 08:00	748800	11.093	829.952	10.955	1023.629	
19/11/2021 09:00	752400	11.102	829.104	10.955	1024.301	
19/11/2021 10:00	756000	11.101	829.146	10.955	1024.258	
19/11/2021 11:00	759600	11.103	829.006	10.955	1024.104	
19/11/2021 12:00	763200	11.105	828.766	10.955	1024.227	
19/11/2021 13:00	766800	11.111	828.202	10.955	1023.674	
19/11/2021 14:00	770400	11.109	828.397	10.955	1023.302	
19/11/2021 15:00	774000	11.107	828.574	10.955	1022.656	
19/11/2021 16:00	777600	11.118	827.546	10.955	1023.214	
19/11/2021 17:00	781200	11.118	827.491	10.955	1022.857	
19/11/2021 18:00	784800	11.122	827.12	10.955	1022.992	
19/11/2021 19:00	788400	11.119	827.401	10.955	1022.946	
19/11/2021 20:00	792000	11.123	827.069	10.955	1023.22	
19/11/2021 21:00	795600	11.124	826.975	10.955	1023.02	
19/11/2021 22:00	799200	11.122	827.15	10.955	1022.727	
19/11/2021 23:00	802800	11.121	827.195	10.955	1022.565	
20/11/2021 00:00	806400	11.131	826.24	10.955	1022.932	

WTP-BH009						
Date and Time	Elapsed Time (Seconds)	Corrected Level Depth To Water (mbgl)	Corrected Pressure (mBar)	Temperature (C)	Barometric Pressure (mBar)	Manual Dip Reading (mbgl)
20/11/2021 01:00	810000	11.127	826.609	10.955	1022.563	
20/11/2021 02:00	813600	11.128	826.564	10.955	1021.844	
20/11/2021 03:00	817200	11.13	826.352	10.955	1021.35	
20/11/2021 04:00	820800	11.122	827.089	10.955	1020.731	
20/11/2021 05:00	824400	11.134	825.932	10.955	1021.242	
20/11/2021 06:00	828000	11.135	825.847	10.955	1020.974	
20/11/2021 07:00	831600	11.133	826.046	10.955	1020.423	
20/11/2021 08:00	835200	11.135	825.844	10.955	1020.389	
20/11/2021 09:00	838800	11.137	825.634	10.955	1020.364	
20/11/2021 10:00	842400	11.135	825.863	10.955	1020.194	
20/11/2021 11:00	846000	11.139	825.463	10.955	1019.947	
20/11/2021 12:00	849600	11.145	824.881	10.955	1020	
20/11/2021 13:00	853200	11.145	824.907	10.955	1019.446	
20/11/2021 14:00	856800	11.138	825.54	10.955	1018.166	
20/11/2021 15:00	860400	11.141	825.224	10.955	1018.365	
20/11/2021 16:00	864000	11.146	824.742	10.955	1019.14	
20/11/2021 17:00	867600	11.145	824.831	10.955	1019.345	
20/11/2021 18:00	871200	11.142	825.139	10.955	1019.39	
20/11/2021 19:00	874800	11.146	824.762	10.955	1020.06	
20/11/2021 20:00	878400	11.141	825.25	10.955	1020.161	
20/11/2021 21:00	882000	11.141	825.239	10.955	1020.465	
20/11/2021 22:00	885600	11.149	824.512	10.955	1021.193	
20/11/2021 23:00	889200	11.146	824.769	10.955	1021.052	
21/11/2021 00:00	892800	11.152	824.209	10.955	1021.495	
21/11/2021 01:00	896400	11.153	824.114	10.955	1021.649	
21/11/2021 02:00	900000	11.156	823.792	10.955	1021.854	
21/11/2021 03:00	903600	11.163	823.083	10.955	1022.797	
21/11/2021 04:00	907200	11.159	823.486	10.903	1022.369	
21/11/2021 05:00	910800	11.16	823.424	10.955	1022.516	
21/11/2021 06:00	914400	11.158	823.616	10.955	1021.735	
21/11/2021 07:00	918000	11.156	823.817	10.955	1022.357	
21/11/2021 08:00	921600	11.157	823.652	10.955	1022.758	
21/11/2021 09:00	925200	11.16	823.386	10.955	1023.376	
21/11/2021 10:00	928800	11.161	823.325	10.955	1023.613	
21/11/2021 11:00	932400	11.161	823.349	10.955	1024.237	
21/11/2021 12:00	936000	11.159	823.468	11.007	1024.437	
21/11/2021 13:00	939600	11.158	823.558	10.955	1024.262	
21/11/2021 14:00	943200	11.155	823.844	10.955	1024.211	
21/11/2021 15:00	946800	11.157	823.72	10.955	1024.218	
21/11/2021 16:00	950400	11.16	823.425	10.955	1024.336	
21/11/2021 17:00	954000	11.16	823.415	10.955	1025.11	
21/11/2021 18:00	957600	11.167	822.712	10.955	1026.225	
21/11/2021 19:00	961200	11.17	822.459	10.955	1026.889	
21/11/2021 20:00	964800	11.169	822.543	10.955	1027.157	
21/11/2021 21:00	968400	11.17	822.441	10.955	1027.729	

WTP-BH009						
Date and Time	Elapsed Time (Seconds)	Corrected Level Depth To Water (mbgl)	Corrected Pressure (mBar)	Temperature (C)	Barometric Pressure (mBar)	Manual Dip Reading (mbgl)
21/11/2021 22:00	972000	11.178	821.66	10.955	1028.393	
21/11/2021 23:00	975600	11.179	821.569	10.955	1029.014	
22/11/2021 00:00	979200	11.179	821.571	10.955	1028.6	
22/11/2021 01:00	982800	11.182	821.271	10.955	1029.194	
22/11/2021 02:00	986400	11.177	821.728	10.955	1029.09	
22/11/2021 03:00	990000	11.187	820.8	10.955	1029.841	
22/11/2021 04:00	993600	11.19	820.45	10.955	1030.192	
22/11/2021 05:00	997200	11.187	820.776	10.955	1030.042	
22/11/2021 06:00	1000800	11.191	820.392	10.955	1030.543	
22/11/2021 07:00	1004400	11.194	820.03	10.955	1031.199	
22/11/2021 08:00	1008000	11.202	819.309	10.955	1032.156	
22/11/2021 09:00	1011600	11.192	820.298	10.955	1032.048	
22/11/2021 10:00	1015200	11.19	820.467	10.955	1031.879	
22/11/2021 11:00	1018800	11.188	820.612	10.955	1031.734	
22/11/2021 12:00	1022400	11.193	820.157	10.903	1032.046	
22/11/2021 13:00	1026000	11.194	820.082	10.955	1031.735	
22/11/2021 14:00	1029600	11.197	819.739	10.955	1031.372	
22/11/2021 15:00	1033200	11.191	820.338	10.955	1031.245	
22/11/2021 16:00	1036800	11.193	820.196	10.903	1031.125	
22/11/2021 17:00	1040400	11.199	819.534	10.955	1031.754	
22/11/2021 18:00	1044000	11.205	819.037	10.903	1032.343	
22/11/2021 19:00	1047600	11.204	819.044	10.955	1032.362	
22/11/2021 20:00	1051200	11.209	818.552	10.955	1032.501	
22/11/2021 21:00	1054800	11.215	817.994	10.955	1033	
22/11/2021 22:00	1058400	11.214	818.153	10.955	1032.9	
22/11/2021 23:00	1062000	11.217	817.799	10.955	1033.255	
23/11/2021 00:00	1065600	11.22	817.545	10.955	1033.508	
23/11/2021 01:00	1069200	11.222	817.35	10.955	1033.409	
23/11/2021 02:00	1072800	11.221	817.447	10.955	1032.959	
23/11/2021 03:00	1076400	11.226	816.894	10.955	1033.16	
23/11/2021 04:00	1080000	11.227	816.822	10.955	1033.114	
23/11/2021 05:00	1083600	11.228	816.749	10.955	1033.07	
23/11/2021 06:00	1087200	11.225	816.984	10.955	1032.599	
23/11/2021 07:00	1090800	11.228	816.732	10.955	1032.499	
23/11/2021 08:00	1094400	11.224	817.128	10.955	1032.103	
23/11/2021 09:00	1098000	11.224	817.097	10.955	1032.662	
23/11/2021 10:00	1101600	11.227	816.861	10.955	1032.84	
23/11/2021 11:00	1105200	11.228	816.759	10.955	1032.648	
23/11/2021 12:00	1108800	11.23	816.514	10.955	1032.364	
23/11/2021 13:00	1112400	11.229	816.678	10.955	1031.319	
23/11/2021 14:00	1116000	11.231	816.441	10.955	1030.967	
23/11/2021 15:00	1119600	11.224	817.174	10.955	1029.94	
23/11/2021 16:00	1123200	11.23	816.497	10.903	1030.063	
23/11/2021 17:00	1126800	11.226	816.905	10.955	1029.798	
23/11/2021 18:00	1130400	11.223	817.2	10.955	1029.503	

WTP-BH009						
Date and Time	Elapsed Time (Seconds)	Corrected Level Depth To Water (mbgl)	Corrected Pressure (mBar)	Temperature (C)	Barometric Pressure (mBar)	Manual Dip Reading (mbgl)
23/11/2021 19:00	1134000	11.228	816.733	10.955	1029.736	
23/11/2021 20:00	1137600	11.228	816.734	10.955	1029.499	
23/11/2021 21:00	1141200	11.232	816.353	10.903	1029.208	
23/11/2021 22:00	1144800	11.231	816.464	10.955	1028.359	
23/11/2021 23:00	1148400	11.236	815.93	10.955	1028.129	
24/11/2021 00:00	1152000	11.232	816.378	10.955	1026.975	
24/11/2021 01:00	1155600	11.23	816.554	10.955	1026.447	
24/11/2021 02:00	1159200	11.228	816.729	10.955	1025.39	
24/11/2021 03:00	1162800	11.232	816.305	10.955	1024.933	
24/11/2021 04:00	1166400	11.228	816.736	10.955	1023.679	
24/11/2021 05:00	1170000	11.23	816.548	10.903	1022.784	
24/11/2021 06:00	1173600	11.223	817.191	10.955	1021.344	
24/11/2021 07:00	1177200	11.227	816.885	10.955	1021.005	
24/11/2021 08:00	1180800	11.228	816.747	10.955	1019.967	
24/11/2021 09:00	1184400	11.227	816.882	10.955	1019.362	
24/11/2021 10:00	1188000	11.22	817.527	10.955	1018.716	
24/11/2021 11:00	1191600	11.22	817.56	10.903	1018.952	
24/11/2021 12:00	1195200	11.22	817.515	10.955	1018.376	
24/11/2021 13:00	1198800	11.215	818.06	10.955	1017.303	
24/11/2021 14:00	1202400	11.214	818.106	10.955	1016.61	
24/11/2021 15:00	1206000	11.209	818.558	10.955	1016.393	
24/11/2021 16:00	1209600	11.208	818.738	10.955	1016.508	
24/11/2021 17:00	1213200	11.206	818.909	10.903	1016.839	
24/11/2021 18:00	1216800	11.208	818.725	10.955	1017.46	
24/11/2021 19:00	1220400	11.21	818.473	10.955	1017.889	
24/11/2021 20:00	1224000	11.202	819.238	10.955	1018.357	
24/11/2021 21:00	1227600	11.208	818.734	10.955	1019.39	
24/11/2021 22:00	1231200	11.204	819.056	10.955	1019.596	
24/11/2021 23:00	1234800	11.205	819.025	10.955	1020.156	
25/11/2021 00:00	1238400	11.205	818.959	10.955	1020.928	
25/11/2021 01:00	1242000	11.203	819.227	10.955	1021.305	
25/11/2021 02:00	1245600	11.204	819.117	10.955	1021.827	
25/11/2021 03:00	1249200	11.2	819.462	10.903	1021.691	
25/11/2021 04:00	1252800	11.204	819.052	10.955	1022.303	
25/11/2021 05:00	1256400	11.204	819.114	10.955	1022.241	
25/11/2021 06:00	1260000	11.208	818.725	10.955	1022.983	
25/11/2021 07:00	1263600	11.203	819.192	10.955	1022.927	
25/11/2021 08:00	1267200	11.202	819.284	10.955	1023.481	
25/11/2021 09:00	1270800	11.206	818.874	10.955	1023.833	
25/11/2021 10:00	1274400	11.199	819.56	11.007	1023.291	
25/11/2021 11:00	1278000	11.203	819.175	10.955	1023.768	
25/11/2021 12:00	1281600	11.198	819.692	10.955	1022.839	
25/11/2021 13:00	1285200	11.197	819.733	10.955	1021.975	
25/11/2021 14:00	1288800	11.195	819.978	10.903	1021.528	
25/11/2021 15:00	1292400	11.202	819.253	10.955	1020.868	

WTP-BH009						
Date and Time	Elapsed Time (Seconds)	Corrected Level Depth To Water (mbgl)	Corrected Pressure (mBar)	Temperature (C)	Barometric Pressure (mBar)	Manual Dip Reading (mbgl)
25/11/2021 16:00	1296000	11.196	819.854	10.955	1020.032	
25/11/2021 17:00	1299600	11.194	820.046	10.955	1018.724	
25/11/2021 18:00	1303200	11.192	820.301	10.955	1017.764	
25/11/2021 19:00	1306800	11.195	819.992	10.955	1017.545	
25/11/2021 20:00	1310400	11.195	819.959	10.955	1015.992	
25/11/2021 21:00	1314000	11.197	819.749	10.955	1014.615	
25/11/2021 22:00	1317600	11.188	820.685	10.955	1012.739	
25/11/2021 23:00	1321200	11.184	821.048	10.955	1011.143	
26/11/2021 00:00	1324800	11.184	821.087	10.955	1009.636	
26/11/2021 01:00	1328400	11.183	821.136	10.955	1008.294	
26/11/2021 02:00	1332000	11.173	822.105	10.955	1006.033	
26/11/2021 03:00	1335600	11.179	821.518	11.007	1005.06	
26/11/2021 04:00	1339200	11.174	822.009	10.955	1003.487	
26/11/2021 05:00	1342800	11.171	822.351	10.955	1001.853	
26/11/2021 06:00	1346400	11.164	823.014	10.955	1001.425	
26/11/2021 07:00	1350000	11.157	823.673	10.955	1001.118	
26/11/2021 08:00	1353600	11.154	824.036	10.955	1001.049	
26/11/2021 09:00	1357200	11.152	824.229	10.955	1001.326	
26/11/2021 10:00	1360800	11.147	824.635	10.903	1001.012	
26/11/2021 11:00	1364400	11.141	825.284	10.903	1000.832	
26/11/2021 12:00	1368000	11.138	825.536	10.955	1000.137	
26/11/2021 13:00	1371600	11.137	825.701	10.955	1000.616	
26/11/2021 14:00	1375200	11.13	826.302	10.955	1000.309	
26/11/2021 15:00	1378800	11.13	826.365	10.955	999.835	
26/11/2021 16:00	1382400	11.125	826.803	10.955	999.808	
26/11/2021 17:00	1386000	11.126	826.778	10.955	1001.067	
26/11/2021 18:00	1389600	11.125	826.872	10.955	1001.09	
26/11/2021 19:00	1393200	11.119	827.408	10.955	1001.082	
26/11/2021 20:00	1396800	11.121	827.232	10.955	1002.022	
26/11/2021 21:00	1400400	11.118	827.478	10.955	1002.422	
26/11/2021 22:00	1404000	11.119	827.393	10.955	1003.212	
26/11/2021 23:00	1407600	11.119	827.376	10.955	1004.109	
27/11/2021 00:00	1411200	11.115	827.784	10.955	1004.936	
27/11/2021 01:00	1414800	11.114	827.905	10.955	1005.52	
27/11/2021 02:00	1418400	11.12	827.329	10.955	1006.623	
27/11/2021 03:00	1422000	11.121	827.228	10.955	1007.371	
27/11/2021 04:00	1425600	11.123	827.059	10.955	1008.48	
27/11/2021 05:00	1429200	11.12	827.279	10.955	1009.024	
27/11/2021 06:00	1432800	11.122	827.115	10.955	1009.658	
27/11/2021 07:00	1436400	11.125	826.823	10.955	1010.302	
27/11/2021 08:00	1440000	11.12	827.292	10.955	1010.714	
27/11/2021 09:00	1443600	11.127	826.651	10.955	1011.884	
27/11/2021 10:00	1447200	11.123	827.019	10.955	1012.221	
27/11/2021 11:00	1450800	11.123	827.03	10.955	1012.21	
27/11/2021 12:00	1454400	11.125	826.86	10.903	1012.296	

WTP-BH009						
Date and Time	Elapsed Time (Seconds)	Corrected Level Depth To Water (mbgl)	Corrected Pressure (mBar)	Temperature (C)	Barometric Pressure (mBar)	Manual Dip Reading (mbgl)
27/11/2021 13:00	1458000	11.125	826.869	10.955	1012.665	
27/11/2021 14:00	1461600	11.127	826.627	10.955	1012.496	
27/11/2021 15:00	1465200	11.13	826.353	10.955	1012.711	
27/11/2021 16:00	1468800	11.127	826.67	10.955	1012.922	
27/11/2021 17:00	1472400	11.129	826.478	10.955	1013.232	
27/11/2021 18:00	1476000	11.136	825.735	10.955	1013.741	
27/11/2021 19:00	1479600	11.127	826.667	10.955	1012.925	
27/11/2021 20:00	1483200	11.132	826.13	10.955	1013.581	
27/11/2021 21:00	1486800	11.129	826.415	10.955	1013.413	
27/11/2021 22:00	1490400	11.136	825.728	10.903	1013.428	
27/11/2021 23:00	1494000	11.138	825.575	10.903	1012.817	
28/11/2021 00:00	1497600	11.135	825.867	10.955	1012.199	
28/11/2021 01:00	1501200	11.139	825.472	10.955	1011.946	
28/11/2021 02:00	1504800	11.136	825.787	10.903	1010.607	
28/11/2021 03:00	1508400	11.136	825.711	10.955	1010.474	
28/11/2021 04:00	1512000	11.135	825.849	10.955	1009.69	
28/11/2021 05:00	1515600	11.129	826.449	10.955	1008.091	
28/11/2021 06:00	1519200	11.134	825.949	10.955	1008.003	
28/11/2021 07:00	1522800	11.135	825.884	10.903	1007.162	
28/11/2021 08:00	1526400	11.13	826.347	10.955	1006.725	
28/11/2021 09:00	1530000	11.129	826.48	10.955	1006.65	
28/11/2021 10:00	1533600	11.14	825.361	10.955	1007.241	
28/11/2021 11:00	1537200	11.123	827.048	10.955	1006.199	
28/11/2021 12:00	1540800	11.13	826.319	10.955	1006.4	
28/11/2021 13:00	1544400	11.127	826.605	10.903	1006.148	
28/11/2021 14:00	1548000	11.127	826.602	10.955	1006	
28/11/2021 15:00	1551600	11.127	826.613	10.955	1006.4	
28/11/2021 16:00	1555200	11.122	827.092	10.955	1006.45	
28/11/2021 17:00	1558800	11.121	827.237	10.955	1007.127	
28/11/2021 18:00	1562400	11.12	827.304	10.955	1007.941	
28/11/2021 19:00	1566000	11.119	827.371	10.955	1008.932	
28/11/2021 20:00	1569600	11.118	827.554	10.955	1009.571	
28/11/2021 21:00	1573200	11.122	827.149	10.955	1010.035	
28/11/2021 22:00	1576800	11.124	826.935	10.955	1010.425	
28/11/2021 23:00	1580400	11.125	826.804	10.955	1010.791	
29/11/2021 00:00	1584000	11.123	827.04	10.955	1010.378	
29/11/2021 01:00	1587600	11.125	826.787	10.955	1010.809	
29/11/2021 02:00	1591200	11.121	827.193	10.955	1010.05	
29/11/2021 03:00	1594800	11.124	826.921	10.955	1010.38	
29/11/2021 04:00	1598400	11.122	827.095	10.955	1010.206	
29/11/2021 05:00	1602000	11.128	826.547	10.955	1010.579	
29/11/2021 06:00	1605600	11.129	826.414	10.955	1010.534	
29/11/2021 07:00	1609200	11.128	826.58	10.955	1010.546	
29/11/2021 08:00	1612800	11.126	826.761	10.955	1010.952	
29/11/2021 09:00	1616400	11.131	826.262	10.955	1011.979	

WTP-BH009						
Date and Time	Elapsed Time (Seconds)	Corrected Level Depth To Water (mbgl)	Corrected Pressure (mBar)	Temperature (C)	Barometric Pressure (mBar)	Manual Dip Reading (mbgl)
29/11/2021 10:00	1620000	11.128	826.573	10.955	1011.904	
29/11/2021 11:00	1623600	11.129	826.456	10.955	1012.138	
29/11/2021 12:00	1627200	11.126	826.743	10.955	1011.969	
29/11/2021 13:00	1630800	11.131	826.227	10.955	1011.956	
29/11/2021 14:00	1634400	11.124	826.96	10.955	1011.752	
29/11/2021 15:00	1638000	11.12	827.3	10.955	1011.47	
29/11/2021 16:00	1641600	11.128	826.494	10.955	1012.452	
29/11/2021 17:00	1645200	11.128	826.492	10.955	1012.924	
29/11/2021 18:00	1648800	11.128	826.543	10.955	1013.225	
29/11/2021 19:00	1652400	11.128	826.495	10.955	1013.627	
29/11/2021 20:00	1656000	11.135	825.866	10.955	1013.785	
29/11/2021 21:00	1659600	11.134	825.946	10.955	1012.941	
29/11/2021 22:00	1663200	11.134	825.923	10.955	1013.2	
29/11/2021 23:00	1666800	11.135	825.814	10.955	1013.368	
30/11/2021 00:00	1670400	11.137	825.62	10.955	1013.326	
30/11/2021 01:00	1674000	11.137	825.612	10.955	1013.393	
30/11/2021 02:00	1677600	11.136	825.708	10.955	1012.827	
30/11/2021 03:00	1681200	11.138	825.563	10.955	1012.502	
30/11/2021 04:00	1684800	11.134	825.929	10.955	1012.019	
30/11/2021 05:00	1688400	11.14	825.398	10.955	1011.786	
30/11/2021 06:00	1692000	11.139	825.489	10.955	1011.754	
30/11/2021 07:00	1695600	11.138	825.605	10.955	1011.344	
30/11/2021 08:00	1699200	11.145	824.88	10.955	1012.069	
30/11/2021 09:00	1702800	11.14	825.404	10.903	1011.107	
30/11/2021 10:00	1706400	11.132	826.166	10.955	1010.195	
30/11/2021 11:00	1710000	11.134	825.905	10.955	1009.516	
30/11/2021 12:00	1713600	11.133	826.041	10.955	1008.441	
30/11/2021 13:00	1717200	11.132	826.152	10.955	1006.568	
30/11/2021 14:00	1720800	11.126	826.726	10.955	1004.349	
30/11/2021 15:00	1724400	11.126	826.779	10.955	1002.24	
30/11/2021 16:00	1728000	11.128	826.576	10.955	999.859	
30/11/2021 17:00	1731600	11.12	827.294	10.955	998.731	
30/11/2021 18:00	1735200	11.117	827.582	10.903	998.065	
30/11/2021 19:00	1738800	11.113	828.035	10.955	997.638	
30/11/2021 20:00	1742400	11.115	827.814	10.955	998.445	
30/11/2021 21:00	1746000	11.102	829.095	10.955	997.869	
30/11/2021 22:00	1749600	11.102	829.076	10.955	999.062	
30/11/2021 23:00	1753200	11.102	829.037	10.903	1000.074	
01/12/2021 00:00	1756800	11.101	829.201	10.955	1000.876	
01/12/2021 01:00	1760400	11.1	829.244	10.903	1000.983	
01/12/2021 02:00	1764000	11.101	829.227	10.955	1001.907	
01/12/2021 03:00	1767600	11.099	829.362	10.955	1002.418	
01/12/2021 04:00	1771200	11.097	829.597	10.955	1002.242	
01/12/2021 05:00	1774800	11.106	828.696	10.903	1002.999	
01/12/2021 06:00	1778400	11.101	829.15	10.955	1002.924	

WTP-BH009						
Date and Time	Elapsed Time (Seconds)	Corrected Level Depth To Water (mbgl)	Corrected Pressure (mBar)	Temperature (C)	Barometric Pressure (mBar)	Manual Dip Reading (mbgl)
01/12/2021 07:00	1782000	11.096	829.687	10.955	1002.974	
01/12/2021 08:00	1785600	11.095	829.74	10.955	1002.979	
01/12/2021 09:00	1789200	11.099	829.419	10.903	1003.686	
01/12/2021 10:00	1792800	11.098	829.506	10.903	1004.538	
01/12/2021 11:00	1796400	11.097	829.568	10.955	1004.973	
01/12/2021 12:00	1800000	11.096	829.67	10.955	1005.517	
01/12/2021 13:00	1803600	11.092	830.08	10.955	1005.282	
01/12/2021 14:00	1807200	11.096	829.654	10.955	1005.708	
01/12/2021 15:00	1810800	11.101	829.147	10.955	1006.098	
01/12/2021 16:00	1814400	11.095	829.74	10.955	1006.856	
01/12/2021 17:00	1818000	11.097	829.619	10.955	1007.976	
01/12/2021 18:00	1821600	11.102	829.081	10.955	1009.279	
01/12/2021 19:00	1825200	11.105	828.779	10.955	1010.226	
01/12/2021 20:00	1828800	11.106	828.703	10.955	1011.125	
01/12/2021 21:00	1832400	11.108	828.492	10.955	1011.806	
01/12/2021 22:00	1836000	11.107	828.569	10.955	1012.199	
01/12/2021 23:00	1839600	11.118	827.524	10.955	1012.832	
02/12/2021 00:00	1843200	11.113	828.004	10.903	1012.856	
02/12/2021 01:00	1846800	11.117	827.601	10.955	1012.932	
02/12/2021 02:00	1850400	11.119	827.459	10.955	1013.074	
02/12/2021 03:00	1854000	11.122	827.121	10.955	1013.294	
02/12/2021 04:00	1857600	11.118	827.536	10.955	1013.291	
02/12/2021 05:00	1861200	11.124	826.887	10.903	1013.913	
02/12/2021 06:00	1864800	11.132	826.127	10.955	1014.23	
02/12/2021 07:00	1868400	11.123	827.013	10.903	1013.436	
02/12/2021 08:00	1872000	11.13	826.327	10.903	1014.709	
02/12/2021 09:00	1875600	11.135	825.855	10.955	1014.854	
02/12/2021 10:00	1879200	11.132	826.115	10.955	1015.064	
02/12/2021 11:00	1882800	11.13	826.318	10.955	1014.626	
02/12/2021 12:00	1886400	11.132	826.13	10.955	1014.402	
02/12/2021 13:00	1890000	11.134	825.974	10.955	1013.618	
02/12/2021 14:00	1893600	11.135	825.879	10.955	1012.597	
02/12/2021 15:00	1897200	11.136	825.741	10.955	1011.913	
02/12/2021 16:00	1900800	11.136	825.786	10.955	1010.458	
02/12/2021 17:00	1904400	11.134	825.926	10.955	1009.79	
02/12/2021 18:00	1908000	11.132	826.1	10.955	1008.029	
02/12/2021 19:00	1911600	11.132	826.095	10.903	1006.892	
02/12/2021 20:00	1915200	11.133	826.052	10.903	1005.761	
02/12/2021 21:00	1918800	11.126	826.72	10.955	1003.944	
02/12/2021 22:00	1922400	11.123	827.031	10.955	1002.987	
02/12/2021 23:00	1926000	11.118	827.501	10.955	1002.576	
03/12/2021 00:00	1929600	11.123	827.017	10.955	1003	
03/12/2021 01:00	1933200	11.118	827.559	10.955	1002.518	
03/12/2021 02:00	1936800	11.12	827.364	10.955	1002.361	
03/12/2021 03:00	1940400	11.111	828.161	10.955	1002.209	

WTP-BH009						
Date and Time	Elapsed Time (Seconds)	Corrected Level Depth To Water (mbgl)	Corrected Pressure (mBar)	Temperature (C)	Barometric Pressure (mBar)	Manual Dip Reading (mbgl)
03/12/2021 04:00	1944000	11.109	828.437	10.955	1002.286	
03/12/2021 05:00	1947600	11.104	828.905	10.955	1001.876	
03/12/2021 06:00	1951200	11.108	828.492	10.955	1001.995	
03/12/2021 07:00	1954800	11.105	828.749	10.955	1002.15	
03/12/2021 08:00	1958400	11.105	828.809	10.955	1002.031	
03/12/2021 09:00	1962000	11.106	828.688	10.955	1001.622	
03/12/2021 10:00	1965600	11.098	829.482	10.955	1001.006	
03/12/2021 11:00	1969200	11.103	828.986	10.955	1000.562	
03/12/2021 12:00	1972800	11.101	829.2	10.903	999.617	
03/12/2021 13:00	1976400	11.101	829.201	10.955	998.526	
03/12/2021 14:00	1980000	11.099	829.386	10.903	997.024	
03/12/2021 15:00	1983600	11.092	830.045	10.903	996.071	
03/12/2021 16:00	1987200	11.091	830.146	10.955	996.113	
03/12/2021 17:00	1990800	11.093	830.006	10.955	995.842	
03/12/2021 18:00	1994400	11.091	830.166	10.955	996.151	
03/12/2021 19:00	1998000	11.088	830.498	10.903	995.501	
03/12/2021 20:00	2001600	11.078	831.409	10.955	995.084	
03/12/2021 21:00	2005200	11.08	831.286	10.955	994.914	
03/12/2021 22:00	2008800	11.076	831.6	10.903	995.161	
03/12/2021 23:00	2012400	11.079	831.364	10.955	995.599	
04/12/2021 00:00	2016000	11.076	831.677	10.955	995.991	
04/12/2021 01:00	2019600	11.08	831.245	10.903	996.397	
04/12/2021 02:00	2023200	11.075	831.741	10.955	996.397	
04/12/2021 03:00	2026800	11.071	832.156	10.955	996.276	
04/12/2021 04:00	2030400	11.07	832.2	10.903	997.38	
04/12/2021 05:00	2034000	11.07	832.2	10.955	997.407	
04/12/2021 06:00	2037600	11.071	832.151	10.955	997.749	
04/12/2021 07:00	2041200	11.069	832.299	10.955	998.188	
04/12/2021 08:00	2044800	11.067	832.559	10.903	998.314	
04/12/2021 09:00	2048400	11.064	832.825	10.955	998.895	
04/12/2021 10:00	2052000	11.061	833.112	10.955	998.844	
04/12/2021 11:00	2055600	11.066	832.606	10.955	999.761	
04/12/2021 12:00	2059200	11.064	832.849	10.955	999.576	
04/12/2021 13:00	2062800	11.062	832.97	10.955	999.691	
04/12/2021 14:00	2066400	11.061	833.07	10.903	999.858	
04/12/2021 15:00	2070000	11.057	833.447	10.955	1000.506	
04/12/2021 16:00	2073600	11.056	833.602	10.955	1001.173	
04/12/2021 17:00	2077200	11.059	833.321	10.903	1003.132	
04/12/2021 18:00	2080800	11.064	832.839	10.955	1003.934	
04/12/2021 19:00	2084400	11.062	833.013	10.955	1004.934	
04/12/2021 20:00	2088000	11.066	832.575	10.955	1005.842	
04/12/2021 21:00	2091600	11.068	832.429	10.955	1006.811	
04/12/2021 22:00	2095200	11.071	832.169	10.955	1007.894	
04/12/2021 23:00	2098800	11.07	832.228	10.955	1008.363	
05/12/2021 00:00	2102400	11.075	831.684	10.903	1009.646	

WTP-BH009						
Date and Time	Elapsed Time (Seconds)	Corrected Level Depth To Water (mbgl)	Corrected Pressure (mBar)	Temperature (C)	Barometric Pressure (mBar)	Manual Dip Reading (mbgl)
05/12/2021 01:00	2106000	11.08	831.259	10.955	1010.332	
05/12/2021 02:00	2109600	11.076	831.605	10.903	1009.842	
05/12/2021 03:00	2113200	11.082	831.068	10.955	1011.051	
05/12/2021 04:00	2116800	11.082	831	10.955	1011.707	
05/12/2021 05:00	2120400	11.089	830.369	10.955	1012.514	
05/12/2021 06:00	2124000	11.091	830.206	10.903	1013.004	
05/12/2021 07:00	2127600	11.094	829.823	10.955	1013.824	
05/12/2021 08:00	2131200	11.093	829.975	10.903	1014.116	
05/12/2021 09:00	2134800	11.097	829.561	10.903	1014.765	
05/12/2021 10:00	2138400	11.089	830.341	10.955	1014.422	
05/12/2021 11:00	2142000	11.093	829.935	10.955	1015.298	
05/12/2021 12:00	2145600	11.094	829.839	10.955	1014.984	
05/12/2021 13:00	2149200	11.102	829.061	10.903	1014.912	
05/12/2021 14:00	2152800	11.099	829.336	10.955	1014.547	
05/12/2021 15:00	2156400	11.103	828.972	10.955	1014.381	
05/12/2021 16:00	2160000	11.102	829.109	10.955	1013.598	
05/12/2021 17:00	2163600	11.103	828.964	10.955	1013.802	
05/12/2021 18:00	2167200	11.103	829.025	10.955	1013.094	
05/12/2021 19:00	2170800	11.105	828.808	10.955	1012.959	
05/12/2021 20:00	2174400	11.11	828.343	10.955	1012.131	
05/12/2021 21:00	2178000	11.107	828.559	10.903	1011.183	
05/12/2021 22:00	2181600	11.103	828.944	10.955	1009.474	
05/12/2021 23:00	2185200	11.102	829.056	10.903	1008.103	
06/12/2021 00:00	2188800	11.105	828.825	10.955	1006.773	
06/12/2021 01:00	2192400	11.104	828.919	10.903	1006.006	
06/12/2021 02:00	2196000	11.1	829.273	10.955	1005.384	
06/12/2021 03:00	2199600	11.103	829.008	10.903	1004.801	
06/12/2021 04:00	2203200	11.097	829.568	10.955	1004.033	
06/12/2021 05:00	2206800	11.088	830.436	10.955	1002.988	
06/12/2021 06:00	2210400	11.088	830.425	10.955	1003.293	
06/12/2021 07:00	2214000	11.093	829.937	10.955	1003.37	
06/12/2021 08:00	2217600	11.083	830.971	10.955	1002.982	
06/12/2021 09:00	2221200	11.082	831.007	10.955	1002.946	
06/12/2021 10:00	2224800	11.088	830.491	10.955	1004.519	
06/12/2021 11:00	2228400	11.081	831.105	10.955	1003.436	
06/12/2021 12:00	2232000	11.078	831.468	10.955	1003.132	
06/12/2021 13:00	2235600	11.076	831.582	10.955	1002.606	
06/12/2021 14:00	2239200	11.074	831.785	10.955	1002.697	
06/12/2021 15:00	2242800	11.069	832.332	10.955	1002.855	
06/12/2021 16:00	2246400	11.073	831.914	10.955	1003.566	
06/12/2021 17:00	2250000	11.064	832.828	10.903	1002.979	
06/12/2021 18:00	2253600	11.069	832.365	10.955	1003.997	
06/12/2021 19:00	2257200	11.065	832.713	10.955	1004.53	
06/12/2021 20:00	2260800	11.075	831.724	10.903	1005.199	
06/12/2021 21:00	2264400	11.074	831.833	10.955	1004.881	

WTP-BH009						
Date and Time	Elapsed Time (Seconds)	Corrected Level Depth To Water (mbgl)	Corrected Pressure (mBar)	Temperature (C)	Barometric Pressure (mBar)	Manual Dip Reading (mbgl)
06/12/2021 22:00	2268000	11.071	832.117	10.955	1003.834	
06/12/2021 23:00	2271600	11.063	832.875	10.955	1001.782	
07/12/2021 00:00	2275200	11.062	832.974	10.955	1000.333	
07/12/2021 01:00	2278800	11.065	832.691	10.955	998.737	
07/12/2021 02:00	2282400	11.059	833.337	11.007	995.942	
07/12/2021 03:00	2286000	11.062	832.957	10.955	992.832	
07/12/2021 04:00	2289600	11.053	833.837	10.955	987.314	
07/12/2021 05:00	2293200	11.043	834.893	10.955	981.972	
07/12/2021 06:00	2296800	11.04	835.17	10.903	977.268	
07/12/2021 07:00	2300400	11.021	837.028	10.903	971.42	
07/12/2021 08:00	2304000	11.01	838.063	10.955	969.179	
07/12/2021 09:00	2307600	10.993	839.724	10.955	965.698	
07/12/2021 10:00	2311200	10.978	841.206	10.903	962.96	
07/12/2021 11:00	2314800	10.962	842.845	10.955	960.7	
07/12/2021 12:00	2318400	10.942	844.736	10.955	958.281	
07/12/2021 13:00	2322000	10.926	846.326	10.955	957.631	
07/12/2021 14:00	2325600	10.919	846.997	10.955	957.604	
07/12/2021 15:00	2329200	10.9	848.865	10.903	957.941	
07/12/2021 16:00	2332800	10.897	849.158	10.955	961.076	
07/12/2021 17:00	2336400	10.883	850.58	10.903	962.445	
07/12/2021 18:00	2340000	10.877	851.117	10.955	965.69	
07/12/2021 19:00	2343600	10.872	851.649	10.955	969.502	
07/12/2021 20:00	2347200	10.872	851.63	10.955	971.223	
07/12/2021 21:00	2350800	10.867	852.074	10.955	972.6	
07/12/2021 22:00	2354400	10.875	851.346	10.955	974.62	
07/12/2021 23:00	2358000	10.872	851.614	10.955	976.172	
08/12/2021 00:00	2361600	10.866	852.208	10.955	976.87	
08/12/2021 01:00	2365200	10.873	851.557	10.955	978.813	
08/12/2021 02:00	2368800	10.871	851.672	10.955	979.284	
08/12/2021 03:00	2372400	10.875	851.369	10.955	981.527	
08/12/2021 04:00	2376000	10.873	851.514	10.903	982.354	
08/12/2021 05:00	2379600	10.879	850.961	10.955	983.579	
08/12/2021 06:00	2383200	10.884	850.427	10.955	984.348	
08/12/2021 07:00	2386800	10.885	850.362	10.955	985.647	
08/12/2021 08:00	2390400	10.89	849.84	10.955	986.58	
08/12/2021 09:00	2394000	10.888	850.032	10.955	987.446	
08/12/2021 10:00	2397600	10.899	848.949	10.903	989.091	
08/12/2021 11:00	2401200	10.898	849.076	10.955	989.576	
08/12/2021 12:00	2404800	10.903	848.559	10.903	990.479	
08/12/2021 13:00	2408400	10.904	848.488	10.903	991.49	
08/12/2021 14:00	2412000	10.909	847.979	10.903	992.469	
08/12/2021 15:00	2415600	10.914	847.479	10.903	993.086	
08/12/2021 16:00	2419200	10.916	847.265	10.955	994.325	
08/12/2021 17:00	2422800	10.925	846.445	10.903	995.472	
08/12/2021 18:00	2426400	10.928	846.159	10.903	996.11	

WTP-BH009						
Date and Time	Elapsed Time (Seconds)	Corrected Level Depth To Water (mbgl)	Corrected Pressure (mBar)	Temperature (C)	Barometric Pressure (mBar)	Manual Dip Reading (mbgl)
08/12/2021 19:00	2430000	10.935	845.492	10.903	997.247	
08/12/2021 20:00	2433600	10.933	845.685	10.955	997.374	
08/12/2021 21:00	2437200	10.936	845.301	10.955	997.817	
08/12/2021 22:00	2440800	10.939	845.046	10.955	997.778	
08/12/2021 23:00	2444400	10.944	844.594	10.903	998.439	
09/12/2021 00:00	2448000	10.948	844.175	10.903	998.448	
09/12/2021 01:00	2451600	10.955	843.493	10.955	998.568	
09/12/2021 02:00	2455200	10.957	843.272	10.903	998.41	
09/12/2021 03:00	2458800	10.962	842.799	10.955	997.733	
09/12/2021 04:00	2462400	10.962	842.766	10.955	997.825	
09/12/2021 05:00	2466000	10.964	842.638	10.955	997.248	
09/12/2021 06:00	2469600	10.963	842.736	10.955	996.681	
09/12/2021 07:00	2473200	10.957	843.281	10.955	994.96	
09/12/2021 08:00	2476800	10.958	843.213	10.903	994.122	
09/12/2021 09:00	2480400	10.956	843.346	10.903	993.518	
09/12/2021 10:00	2484000	10.954	843.592	10.955	992.652	
09/12/2021 11:00	2487600	10.953	843.714	10.903	991.916	
09/12/2021 12:00	2491200	10.947	844.276	10.955	990.734	
09/12/2021 13:00	2494800	10.938	845.142	10.955	989.928	
09/12/2021 14:00	2498400	10.943	844.698	10.955	990.195	
09/12/2021 15:00	2502000	10.943	844.707	10.955	990.303	
09/12/2021 16:00	2505600	10.941	844.879	10.955	990.719	
09/12/2021 17:00	2509200	10.939	845.085	10.903	991.603	
09/12/2021 18:00	2512800	10.941	844.873	10.903	991.991	
09/12/2021 19:00	2516400	10.935	845.468	10.955	992.479	
09/12/2021 20:00	2520000	10.935	845.444	10.955	992.974	
09/12/2021 21:00	2523600	10.944	844.59	10.903	993.802	
09/12/2021 22:00	2527200	10.939	845.003	10.955	993.767	
09/12/2021 23:00	2530800	10.938	845.144	10.955	993.919	
10/12/2021 00:00	2534400	10.94	844.972	10.955	994.326	
10/12/2021 01:00	2538000	10.939	845.029	10.955	994.799	
10/12/2021 02:00	2541600	10.947	844.222	10.903	995.814	
10/12/2021 03:00	2545200	10.944	844.572	10.955	996.549	
10/12/2021 04:00	2548800	10.95	843.989	10.955	997.661	
10/12/2021 05:00	2552400	10.948	844.13	10.903	998.315	
10/12/2021 06:00	2556000	10.952	843.754	10.903	998.457	
10/12/2021 07:00	2559600	10.952	843.797	10.955	999.086	
10/12/2021 08:00	2563200	10.956	843.395	10.955	1000.076	
10/12/2021 09:00	2566800	10.954	843.607	10.955	1000.746	
10/12/2021 10:00	2570400	10.963	842.7	10.903	1001.979	
10/12/2021 11:00	2574000	10.966	842.44	10.955	1002.735	
10/12/2021 12:00	2577600	10.965	842.515	10.955	1002.542	
10/12/2021 13:00	2581200	10.967	842.332	10.903	1002.994	
10/12/2021 14:00	2584800	10.968	842.183	10.903	1003.143	
10/12/2021 15:00	2588400	10.978	841.214	10.955	1004.138	

WTP-BH009						
Date and Time	Elapsed Time (Seconds)	Corrected Level Depth To Water (mbgl)	Corrected Pressure (mBar)	Temperature (C)	Barometric Pressure (mBar)	Manual Dip Reading (mbgl)
10/12/2021 16:00	2592000	10.973	841.76	10.955	1004.238	
10/12/2021 17:00	2595600	10.975	841.492	10.955	1004.976	
10/12/2021 18:00	2599200	10.982	840.874	10.955	1005.711	
10/12/2021 19:00	2602800	10.989	840.106	10.955	1006.891	
10/12/2021 20:00	2606400	10.991	839.972	10.955	1006.908	
10/12/2021 21:00	2610000	10.993	839.788	10.903	1006.889	
10/12/2021 22:00	2613600	11	839.076	10.955	1007.569	
10/12/2021 23:00	2617200	10.997	839.395	10.955	1007.19	
11/12/2021 00:00	2620800	11.007	838.373	10.955	1007.919	
11/12/2021 01:00	2624400	11.007	838.41	10.955	1007.412	
11/12/2021 02:00	2628000	11.001	838.936	10.903	1006.449	
11/12/2021 03:00	2631600	11.008	838.266	10.955	1005.969	
11/12/2021 04:00	2635200	11.004	838.664	10.955	1005.571	
11/12/2021 05:00	2638800	11.008	838.278	10.955	1005.428	
11/12/2021 06:00	2642400	11.007	838.393	10.955	1004.902	
11/12/2021 07:00	2646000	11.008	838.287	10.955	1004.538	
11/12/2021 08:00	2649600	11.004	838.732	10.955	1004.74	
11/12/2021 09:00	2653200	11.002	838.918	10.955	1004.377	
11/12/2021 10:00	2656800	10.999	839.191	10.955	1004.221	
11/12/2021 11:00	2660400	10.998	839.298	10.955	1004.291	
11/12/2021 12:00	2664000	10.999	839.133	10.955	1004.162	
11/12/2021 13:00	2667600	10.995	839.528	10.955	1004.06	
11/12/2021 14:00	2671200	10.997	839.379	10.955	1004.033	
11/12/2021 15:00	2674800	11	839.05	10.903	1004.395	
11/12/2021 16:00	2678400	10.997	839.346	10.955	1004.242	
11/12/2021 17:00	2682000	10.993	839.713	10.955	1004.522	
11/12/2021 18:00	2685600	10.992	839.849	10.955	1005.092	
11/12/2021 19:00	2689200	10.993	839.735	10.955	1005.498	
11/12/2021 20:00	2692800	10.996	839.486	10.955	1005.866	
11/12/2021 21:00	2696400	10.999	839.164	10.903	1006.573	
11/12/2021 22:00	2700000	10.996	839.436	10.903	1006.419	
11/12/2021 23:00	2703600	10.996	839.491	10.955	1006.977	
12/12/2021 00:00	2707200	10.995	839.559	10.903	1007.06	
12/12/2021 01:00	2710800	10.996	839.481	10.955	1006.576	
12/12/2021 02:00	2714400	11.003	838.78	10.955	1007.394	
12/12/2021 03:00	2718000	11	839.073	10.955	1007.219	
12/12/2021 04:00	2721600	11.001	838.937	10.903	1006.976	
12/12/2021 05:00	2725200	11.002	838.918	10.903	1006.642	
12/12/2021 06:00	2728800	11.006	838.457	10.955	1006.718	
12/12/2021 07:00	2732400	11.005	838.62	10.955	1005.908	
12/12/2021 08:00	2736000	11.001	838.996	10.955	1005.356	
12/12/2021 09:00	2739600	10.999	839.215	10.955	1004.784	
12/12/2021 10:00	2743200	11.004	838.703	10.903	1005.212	
12/12/2021 11:00	2746800	11.003	838.83	10.955	1005.053	
12/12/2021 12:00	2750400	11.002	838.895	10.955	1004.341	

WTP-BH009						
Date and Time	Elapsed Time (Seconds)	Corrected Level Depth To Water (mbgl)	Corrected Pressure (mBar)	Temperature (C)	Barometric Pressure (mBar)	Manual Dip Reading (mbgl)
12/12/2021 13:00	2754000	10.996	839.495	10.955	1003.388	
12/12/2021 14:00	2757600	10.993	839.732	10.955	1002.152	
12/12/2021 15:00	2761200	10.995	839.585	10.955	1001.477	
12/12/2021 16:00	2764800	10.993	839.751	10.955	1000.37	
12/12/2021 17:00	2768400	10.987	840.32	10.955	998.979	
12/12/2021 18:00	2772000	10.987	840.397	10.955	999.959	
12/12/2021 19:00	2775600	10.981	840.917	10.955	1000.673	
12/12/2021 20:00	2779200	10.985	840.576	10.955	1004.364	
12/12/2021 21:00	2782800	10.985	840.502	10.903	1006.117	
12/12/2021 22:00	2786400	10.987	840.319	10.955	1008.03	
12/12/2021 23:00	2790000	10.989	840.2	10.955	1009.089	
13/12/2021 00:00	2793600	10.992	839.876	10.903	1009.505	
13/12/2021 01:00	2797200	10.996	839.493	10.955	1010.56	
13/12/2021 02:00	2800800	10.999	839.198	10.955	1011.208	
13/12/2021 03:00	2804400	11.004	838.732	10.955	1011.733	
13/12/2021 04:00	2808000	11.009	838.235	10.955	1012.289	
13/12/2021 05:00	2811600	11.012	837.893	10.955	1012.689	
13/12/2021 06:00	2815200	11.013	837.831	10.955	1013.222	
13/12/2021 07:00	2818800	11.017	837.432	10.955	1013.621	
13/12/2021 08:00	2822400	11.018	837.281	10.955	1014.302	
13/12/2021 09:00	2826000	11.023	836.803	10.955	1014.955	
13/12/2021 10:00	2829600	11.025	836.665	10.955	1015.504	
13/12/2021 11:00	2833200	11.029	836.232	10.955	1016.055	
13/12/2021 12:00	2836800	11.04	835.205	10.955	1016.319	
13/12/2021 13:00	2840400	11.031	835.995	10.903	1015.503	
13/12/2021 14:00	2844000	11.036	835.569	10.955	1015.131	
13/12/2021 15:00	2847600	11.038	835.344	10.955	1015.298	
13/12/2021 16:00	2851200	11.036	835.524	10.903	1015.327	
13/12/2021 17:00	2854800	11.042	834.995	10.955	1016.645	
13/12/2021 18:00	2858400	11.045	834.687	10.955	1017.131	
13/12/2021 19:00	2862000	11.049	834.231	10.955	1017.939	
13/12/2021 20:00	2865600	11.055	833.666	10.955	1018.327	
13/12/2021 21:00	2869200	11.057	833.463	10.955	1018.471	
13/12/2021 22:00	2872800	11.063	832.914	10.955	1019.02	
13/12/2021 23:00	2876400	11.056	833.563	10.955	1018.372	
14/12/2021 00:00	2880000	11.062	832.961	10.955	1018.621	
14/12/2021 01:00	2883600	11.062	833.003	10.955	1018.52	
14/12/2021 02:00	2887200	11.064	832.777	10.955	1018.57	
14/12/2021 03:00	2890800	11.066	832.574	10.903	1018.57	
14/12/2021 04:00	2894400	11.066	832.59	10.955	1018.521	
14/12/2021 05:00	2898000	11.064	832.759	10.955	1018.823	
14/12/2021 06:00	2901600	11.066	832.574	10.955	1018.773	
14/12/2021 07:00	2905200	11.069	832.311	10.955	1018.978	
14/12/2021 08:00	2908800	11.069	832.291	10.955	1018.88	
14/12/2021 09:00	2912400	11.073	831.964	10.955	1018.971	

WTP-BH009						
Date and Time	Elapsed Time (Seconds)	Corrected Level Depth To Water (mbgl)	Corrected Pressure (mBar)	Temperature (C)	Barometric Pressure (mBar)	Manual Dip Reading (mbgl)
14/12/2021 10:00	2916000	11.066	832.632	10.955	1018.833	
14/12/2021 11:00	2919600	11.061	833.085	10.955	1018.615	
14/12/2021 12:00	2923200	11.064	832.781	10.903	1018.305	
14/12/2021 13:00	2926800	11.067	832.513	10.903	1018.103	
14/12/2021 14:00	2930400	11.069	832.356	10.955	1017.933	
14/12/2021 15:00	2934000	11.06	833.177	10.903	1017.379	
14/12/2021 16:00	2937600	11.062	833.019	10.955	1017.328	
14/12/2021 17:00	2941200	11.059	833.292	10.955	1016.878	
14/12/2021 18:00	2944800	11.061	833.095	10.955	1017.194	
14/12/2021 19:00	2948400	11.064	832.855	10.903	1017.526	
14/12/2021 20:00	2952000	11.062	833.01	10.955	1017.749	
14/12/2021 21:00	2955600	11.074	831.796	10.955	1018.728	
14/12/2021 22:00	2959200	11.066	832.625	10.955	1018.546	
14/12/2021 23:00	2962800	11.069	832.292	10.955	1018.761	
15/12/2021 00:00	2966400	11.061	833.089	10.903	1018.233	
15/12/2021 01:00	2970000	11.069	832.347	10.955	1018.53	
15/12/2021 02:00	2973600	11.059	833.273	10.903	1018.165	
15/12/2021 03:00	2977200	11.068	832.379	10.903	1019	
15/12/2021 04:00	2980800	11.073	831.928	10.903	1019.628	
15/12/2021 05:00	2984400	11.071	832.147	10.903	1019.585	
15/12/2021 06:00	2988000	11.074	831.801	10.955	1020.134	
15/12/2021 07:00	2991600	11.08	831.228	10.903	1020.387	
15/12/2021 08:00	2995200	11.076	831.666	10.955	1020.739	
15/12/2021 09:00	2998800	11.075	831.721	10.903	1021.363	
15/12/2021 10:00	3002400	11.078	831.469	10.955	1021.994	
15/12/2021 11:00	3006000	11.076	831.595	10.955	1022.456	
15/12/2021 12:00	3009600	11.079	831.361	10.955	1022.631	
15/12/2021 13:00	3013200	11.078	831.39	10.955	1022.249	
15/12/2021 14:00	3016800	11.079	831.311	10.955	1022.269	
15/12/2021 15:00	3020400	11.079	831.377	10.955	1022.321	
15/12/2021 16:00	3024000	11.081	831.103	10.903	1022.863	
15/12/2021 17:00	3027600	11.077	831.564	10.903	1022.932	
15/12/2021 18:00	3031200	11.083	830.897	10.955	1023.86	
15/12/2021 19:00	3034800	11.081	831.118	10.955	1024.403	
15/12/2021 20:00	3038400	11.089	830.356	10.903	1025.198	
15/12/2021 21:00	3042000	11.09	830.274	10.955	1025.423	
15/12/2021 22:00	3045600	11.094	829.914	10.955	1025.842	
15/12/2021 23:00	3049200	11.097	829.583	10.955	1026.115	
16/12/2021 00:00	3052800	11.096	829.671	10.955	1026.379	
16/12/2021 01:00	3056400	11.101	829.209	10.903	1026.874	
16/12/2021 02:00	3060000	11.105	828.827	10.903	1027.02	
16/12/2021 03:00	3063600	11.11	828.298	10.903	1027.609	
16/12/2021 04:00	3067200	11.113	827.97	10.903	1028.054	
16/12/2021 05:00	3070800	11.111	828.175	10.955	1028.229	
16/12/2021 06:00	3074400	11.111	828.153	10.955	1028.603	

WTP-BH009						
Date and Time	Elapsed Time (Seconds)	Corrected Level Depth To Water (mbgl)	Corrected Pressure (mBar)	Temperature (C)	Barometric Pressure (mBar)	Manual Dip Reading (mbgl)
16/12/2021 07:00	3078000	11.112	828.146	10.955	1028.964	
16/12/2021 08:00	3081600	11.112	828.11	10.955	1029.41	
16/12/2021 09:00	3085200	11.122	827.154	10.955	1030.426	
16/12/2021 10:00	3088800	11.12	827.272	10.955	1031.071	
16/12/2021 11:00	3092400	11.125	826.79	10.903	1031.88	
16/12/2021 12:00	3096000	11.127	826.632	10.903	1031.803	
16/12/2021 13:00	3099600	11.127	826.597	10.955	1031.57	
16/12/2021 14:00	3103200	11.131	826.279	10.903	1031.451	
16/12/2021 15:00	3106800	11.129	826.449	10.955	1031.483	
16/12/2021 16:00	3110400	11.134	825.91	10.955	1031.963	
16/12/2021 17:00	3114000	11.135	825.829	10.903	1031.842	
16/12/2021 18:00	3117600	11.136	825.762	10.955	1032.052	
16/12/2021 19:00	3121200	11.141	825.267	10.955	1032.783	
16/12/2021 20:00	3124800	11.137	825.642	10.955	1032.525	
16/12/2021 21:00	3128400	11.147	824.63	10.903	1033.041	
16/12/2021 22:00	3132000	11.152	824.183	10.903	1033.605	
16/12/2021 23:00	3135600	11.15	824.351	10.955	1033.699	
17/12/2021 00:00	3139200	11.16	823.402	10.955	1034.53	
17/12/2021 01:00	3142800	11.156	823.816	10.903	1033.914	
17/12/2021 02:00	3146400	11.162	823.235	10.955	1034.109	
17/12/2021 03:00	3150000	11.167	822.696	10.955	1034.706	
17/12/2021 04:00	3153600	11.169	822.487	10.955	1034.504	
17/12/2021 05:00	3157200	11.167	822.714	10.955	1034.454	
17/12/2021 06:00	3160800	11.166	822.822	10.955	1034.404	
17/12/2021 07:00	3164400	11.166	822.844	10.903	1034.709	
17/12/2021 08:00	3168000	11.16	823.395	10.955	1033.773	
17/12/2021 09:00	3171600	11.166	822.802	10.955	1034.425	
17/12/2021 10:00	3175200	11.163	823.085	10.955	1034.612	
17/12/2021 11:00	3178800	11.161	823.339	10.955	1034.357	
17/12/2021 12:00	3182400	11.157	823.675	10.955	1034.256	
17/12/2021 13:00	3186000	11.162	823.213	10.955	1033.837	
17/12/2021 14:00	3189600	11.161	823.312	10.955	1033.502	
17/12/2021 15:00	3193200	11.157	823.725	10.903	1033.182	
17/12/2021 16:00	3196800	11.158	823.57	10.955	1033.186	
17/12/2021 17:00	3200400	11.156	823.823	10.955	1032.639	
17/12/2021 18:00	3204000	11.163	823.084	10.955	1033.672	
17/12/2021 19:00	3207600	11.164	823.012	10.903	1033.718	
17/12/2021 20:00	3211200	11.164	823.053	10.903	1033.501	
17/12/2021 21:00	3214800	11.161	823.277	10.903	1033.688	
17/12/2021 22:00	3218400	11.163	823.101	10.955	1033.537	
17/12/2021 23:00	3222000	11.167	822.691	10.955	1033.888	
18/12/2021 00:00	3225600	11.163	823.086	10.955	1033.141	
18/12/2021 01:00	3229200	11.167	822.732	10.955	1033.553	
18/12/2021 02:00	3232800	11.167	822.711	10.903	1032.784	
18/12/2021 03:00	3236400	11.166	822.768	10.903	1032.668	

WTP-BH009						
Date and Time	Elapsed Time (Seconds)	Corrected Level Depth To Water (mbgl)	Corrected Pressure (mBar)	Temperature (C)	Barometric Pressure (mBar)	Manual Dip Reading (mbgl)
18/12/2021 04:00	3240000	11.166	822.839	10.955	1032.506	
18/12/2021 05:00	3243600	11.16	823.367	10.955	1032.153	
18/12/2021 06:00	3247200	11.165	822.957	10.903	1032.479	
18/12/2021 07:00	3250800	11.163	823.07	10.955	1032.451	
18/12/2021 08:00	3254400	11.159	823.516	10.903	1032.39	
18/12/2021 09:00	3258000	11.162	823.201	10.903	1032.764	
18/12/2021 10:00	3261600	11.16	823.378	10.903	1032.94	
18/12/2021 11:00	3265200	11.16	823.36	10.955	1032.807	
18/12/2021 12:00	3268800	11.16	823.448	10.903	1032.4	
18/12/2021 13:00	3272400	11.16	823.402	10.903	1031.858	
18/12/2021 14:00	3276000	11.159	823.523	10.903	1031.679	
18/12/2021 15:00	3279600	11.153	824.114	10.955	1031.113	
18/12/2021 16:00	3283200	11.156	823.826	10.955	1031.284	
18/12/2021 17:00	3286800	11.161	823.307	10.955	1031.508	
18/12/2021 18:00	3290400	11.155	823.92	10.955	1031.484	
18/12/2021 19:00	3294000	11.158	823.577	10.903	1031.624	
18/12/2021 20:00	3297600	11.158	823.614	10.955	1031.967	
18/12/2021 21:00	3301200	11.158	823.557	10.903	1031.996	
18/12/2021 22:00	3304800	11.159	823.493	10.955	1031.852	
18/12/2021 23:00	3308400	11.164	823.052	10.903	1032.031	
19/12/2021 00:00	3312000	11.16	823.378	10.903	1031.705	
19/12/2021 01:00	3315600	11.162	823.188	10.955	1031.686	
19/12/2021 02:00	3319200	11.162	823.206	10.903	1031.524	
19/12/2021 03:00	3322800	11.165	822.95	10.903	1031.369	
19/12/2021 04:00	3326400	11.157	823.657	10.903	1030.662	
19/12/2021 05:00	3330000	11.164	823.017	10.955	1031.211	
19/12/2021 06:00	3333600	11.16	823.38	10.903	1030.704	
19/12/2021 07:00	3337200	11.157	823.669	10.955	1030.853	
19/12/2021 08:00	3340800	11.157	823.676	10.903	1030.35	
19/12/2021 09:00	3344400	11.157	823.658	10.955	1030.805	
19/12/2021 10:00	3348000	11.156	823.803	10.955	1030.778	
19/12/2021 11:00	3351600	11.158	823.551	10.955	1030.853	
19/12/2021 12:00	3355200	11.156	823.773	10.955	1029.807	
19/12/2021 13:00	3358800	11.152	824.148	10.903	1028.583	
19/12/2021 14:00	3362400	11.146	824.748	10.955	1027.481	
19/12/2021 15:00	3366000	11.148	824.577	10.955	1027.241	
19/12/2021 16:00	3369600	11.15	824.401	10.955	1027.182	
19/12/2021 17:00	3373200	11.149	824.507	10.955	1027.31	
19/12/2021 18:00	3376800	11.146	824.82	10.903	1026.795	
19/12/2021 19:00	3380400	11.142	825.152	10.903	1026.64	
19/12/2021 20:00	3384000	11.144	825.004	10.955	1026.872	
19/12/2021 21:00	3387600	11.142	825.174	10.903	1026.5	
19/12/2021 22:00	3391200	11.14	825.374	10.955	1026.326	
19/12/2021 23:00	3394800	11.134	825.979	10.955	1025.427	
20/12/2021 00:00	3398400	11.136	825.775	10.955	1025.69	

WTP-BH009						
Date and Time	Elapsed Time (Seconds)	Corrected Level Depth To Water (mbgl)	Corrected Pressure (mBar)	Temperature (C)	Barometric Pressure (mBar)	Manual Dip Reading (mbgl)
20/12/2021 01:00	3402000	11.132	826.112	10.955	1025	
20/12/2021 02:00	3405600	11.135	825.851	10.955	1024.791	
20/12/2021 03:00	3409200	11.135	825.825	10.955	1024.405	
20/12/2021 04:00	3412800	11.132	826.14	10.903	1024.124	
20/12/2021 05:00	3416400	11.127	826.602	10.903	1023.484	
20/12/2021 06:00	3420000	11.127	826.638	10.903	1023.801	
20/12/2021 07:00	3423600	11.125	826.798	10.955	1023.492	
20/12/2021 08:00	3427200	11.126	826.707	10.955	1023.464	
20/12/2021 09:00	3430800	11.123	826.989	10.903	1023.392	
20/12/2021 10:00	3434400	11.118	827.504	10.955	1023.02	
20/12/2021 11:00	3438000	11.119	827.381	10.955	1023.378	
20/12/2021 12:00	3441600	11.122	827.167	10.955	1023.063	
20/12/2021 13:00	3445200	11.118	827.489	10.903	1022.421	
20/12/2021 14:00	3448800	11.115	827.831	10.955	1021.693	
20/12/2021 15:00	3452400	11.108	828.536	10.955	1021.048	
20/12/2021 16:00	3456000	11.115	827.808	10.955	1021.129	
20/12/2021 17:00	3459600	11.112	828.072	10.903	1020.898	
20/12/2021 18:00	3463200	11.107	828.588	10.903	1021.087	
20/12/2021 19:00	3466800	11.11	828.32	10.955	1021.264	
20/12/2021 20:00	3470400	11.107	828.56	10.955	1020.495	
20/12/2021 21:00	3474000	11.106	828.645	10.955	1020.233	
20/12/2021 22:00	3477600	11.103	828.987	10.903	1019.982	
20/12/2021 23:00	3481200	11.099	829.423	10.955	1019.631	
21/12/2021 00:00	3484800	11.1	829.304	10.903	1019.431	
21/12/2021 01:00	3488400	11.099	829.37	10.955	1018.98	
21/12/2021 02:00	3492000	11.1	829.269	10.955	1018.434	
21/12/2021 03:00	3495600	11.098	829.518	10.955	1017.832	
21/12/2021 04:00	3499200	11.098	829.493	10.955	1017.387	
21/12/2021 05:00	3502800	11.096	829.712	10.903	1017.142	
21/12/2021 06:00	3506400	11.093	830.003	10.955	1016.758	
21/12/2021 07:00	3510000	11.085	830.759	10.955	1016.062	
21/12/2021 08:00	3513600	11.091	830.185	10.903	1016.375	
21/12/2021 09:00	3517200	11.087	830.547	10.903	1016.13	
21/12/2021 10:00	3520800	11.083	830.911	10.955	1016.086	
21/12/2021 11:00	3524400	11.085	830.719	10.955	1016.337	
21/12/2021 12:00	3528000	11.081	831.114	10.955	1015.296	
21/12/2021 13:00	3531600	11.08	831.252	10.955	1014.393	
21/12/2021 14:00	3535200	11.079	831.308	10.955	1013.456	
21/12/2021 15:00	3538800	11.074	831.87	10.955	1013.305	
21/12/2021 16:00	3542400	11.074	831.801	10.955	1013.491	
21/12/2021 17:00	3546000	11.073	831.921	10.955	1013.019	
21/12/2021 18:00	3549600	11.066	832.591	10.955	1012.877	
21/12/2021 19:00	3553200	11.07	832.204	10.955	1013.147	
21/12/2021 20:00	3556800	11.074	831.811	10.955	1013.129	
21/12/2021 21:00	3560400	11.069	832.3	10.903	1012.496	

WTP-BH009						
Date and Time	Elapsed Time (Seconds)	Corrected Level Depth To Water (mbgl)	Corrected Pressure (mBar)	Temperature (C)	Barometric Pressure (mBar)	Manual Dip Reading (mbgl)
21/12/2021 22:00	3564000	11.069	832.328	10.955	1012.083	
21/12/2021 23:00	3567600	11.067	832.559	10.955	1011.382	
22/12/2021 00:00	3571200	11.061	833.075	10.955	1010.748	
22/12/2021 01:00	3574800	11.06	833.17	10.955	1010.242	
22/12/2021 02:00	3578400	11.062	833.006	10.903	1010.204	
22/12/2021 03:00	3582000	11.059	833.275	10.955	1009.02	
22/12/2021 04:00	3585600	11.057	833.532	10.955	1007.706	
22/12/2021 05:00	3589200	11.049	834.26	10.955	1006.86	
22/12/2021 06:00	3592800	11.049	834.32	10.903	1006.48	
22/12/2021 07:00	3596400	11.043	834.825	10.955	1005.061	
22/12/2021 08:00	3600000	11.041	835.069	10.955	1005.111	
22/12/2021 09:00	3603600	11.039	835.238	10.955	1004.237	
22/12/2021 10:00	3607200	11.036	835.597	10.903	1003.5	
22/12/2021 11:00	3610800	11.025	836.632	10.955	1002.609	
22/12/2021 12:00	3614400	11.025	836.594	10.955	1002.352	
22/12/2021 13:00	3618000	11.018	837.319	10.955	1001.099	
22/12/2021 14:00	3621600	11.017	837.406	10.903	1000.634	
22/12/2021 15:00	3625200	11.009	838.155	10.955	1000.086	
22/12/2021 16:00	3628800	11.004	838.645	10.955	999.362	
22/12/2021 17:00	3632400	11.003	838.81	10.955	999.02	
22/12/2021 18:00	3636000	11.004	838.649	10.955	998.77	
22/12/2021 19:00	3639600	10.995	839.613	10.955	998.629	
22/12/2021 20:00	3643200	10.997	839.399	10.955	998.137	
22/12/2021 21:00	3646800	10.985	840.536	10.955	997.235	
22/12/2021 22:00	3650400	10.989	840.136	10.955	997.577	
22/12/2021 23:00	3654000	10.98	841.003	10.903	996.625	
23/12/2021 00:00	3657600	10.981	840.95	10.955	996.175	
23/12/2021 01:00	3661200	10.975	841.556	10.903	995.132	
23/12/2021 02:00	3664800	10.979	841.177	10.955	994.891	
23/12/2021 03:00	3668400	10.971	841.956	10.955	993.348	
23/12/2021 04:00	3672000	10.966	842.362	10.955	992.707	
23/12/2021 05:00	3675600	10.963	842.733	10.955	991.924	
23/12/2021 06:00	3679200	10.959	843.048	10.955	991.492	
23/12/2021 07:00	3682800	10.96	842.97	10.955	992.862	
23/12/2021 08:00	3686400	10.962	842.801	10.903	994.181	
23/12/2021 09:00	3690000	10.952	843.784	10.955	994.751	
23/12/2021 10:00	3693600	10.954	843.623	10.955	995.735	
23/12/2021 11:00	3697200	10.955	843.464	10.903	995.926	
23/12/2021 12:00	3700800	10.959	843.065	10.955	996.352	
23/12/2021 13:00	3704400	10.957	843.277	10.903	995.995	
23/12/2021 14:00	3708000	10.953	843.66	10.903	995.671	
23/12/2021 15:00	3711600	10.956	843.352	10.955	995.535	
23/12/2021 16:00	3715200	10.957	843.269	10.955	996.089	
23/12/2021 17:00	3718800	10.962	842.785	10.903	996.899	
23/12/2021 18:00	3722400	10.957	843.303	10.955	996.525	

WTP-BH009						
Date and Time	Elapsed Time (Seconds)	Corrected Level Depth To Water (mbgl)	Corrected Pressure (mBar)	Temperature (C)	Barometric Pressure (mBar)	Manual Dip Reading (mbgl)
23/12/2021 19:00	3726000	10.963	842.749	10.903	997.171	
23/12/2021 20:00	3729600	10.958	843.167	10.955	997.19	
23/12/2021 21:00	3733200	10.958	843.184	10.955	997.114	
23/12/2021 22:00	3736800	10.962	842.821	10.955	997.359	
23/12/2021 23:00	3740400	10.957	843.314	10.903	996.135	
24/12/2021 00:00	3744000	10.958	843.204	10.955	995.742	
24/12/2021 01:00	3747600	10.955	843.442	10.955	995.388	
24/12/2021 02:00	3751200	10.958	843.195	10.903	995.314	
24/12/2021 03:00	3754800	10.958	843.208	10.955	994.27	
24/12/2021 04:00	3758400	10.957	843.28	10.955	993.433	
24/12/2021 05:00	3762000	10.955	843.484	10.955	992.525	
24/12/2021 06:00	3765600	10.947	844.258	10.955	991.575	
24/12/2021 07:00	3769200	10.948	844.141	10.903	991.02	
24/12/2021 08:00	3772800	10.945	844.489	10.955	990.815	
24/12/2021 09:00	3776400	10.949	844.095	10.955	990.681	
24/12/2021 10:00	3780000	10.942	844.746	10.903	990.062	
24/12/2021 11:00	3783600	10.938	845.193	10.955	989.994	
24/12/2021 12:00	3787200	10.935	845.427	10.955	989.936	
24/12/2021 13:00	3790800	10.933	845.682	10.903	989.596	
24/12/2021 14:00	3794400	10.933	845.631	10.955	989.79	
24/12/2021 15:00	3798000	10.932	845.777	10.955	989.703	
24/12/2021 16:00	3801600	10.932	845.698	10.955	990.253	
24/12/2021 17:00	3805200	10.927	846.181	10.955	989.946	
24/12/2021 18:00	3808800	10.932	845.721	10.903	990.204	
24/12/2021 19:00	3812400	10.932	845.75	10.903	990.468	
24/12/2021 20:00	3816000	10.927	846.183	10.955	990.413	
24/12/2021 21:00	3819600	10.922	846.698	10.955	990.074	
24/12/2021 22:00	3823200	10.924	846.535	10.955	989.885	
24/12/2021 23:00	3826800	10.92	846.899	10.955	989.285	
25/12/2021 00:00	3830400	10.923	846.651	10.955	989.476	
25/12/2021 01:00	3834000	10.924	846.519	10.955	989.431	
25/12/2021 02:00	3837600	10.922	846.691	10.955	989.26	
25/12/2021 03:00	3841200	10.919	847.032	10.903	988.481	
25/12/2021 04:00	3844800	10.916	847.292	10.955	988.189	
25/12/2021 05:00	3848400	10.915	847.42	10.955	988.06	
25/12/2021 06:00	3852000	10.91	847.881	10.955	987.776	
25/12/2021 07:00	3855600	10.914	847.54	10.955	987.999	
25/12/2021 08:00	3859200	10.91	847.889	10.955	987.591	
25/12/2021 09:00	3862800	10.918	847.108	10.903	988.699	
25/12/2021 10:00	3866400	10.907	848.208	10.955	988.33	
25/12/2021 11:00	3870000	10.911	847.807	10.903	988.294	
25/12/2021 12:00	3873600	10.908	848.042	10.903	988.235	
25/12/2021 13:00	3877200	10.903	848.575	10.955	987.727	
25/12/2021 14:00	3880800	10.904	848.473	10.955	987.595	
25/12/2021 15:00	3884400	10.906	848.268	10.903	987.597	

WTP-BH009						
Date and Time	Elapsed Time (Seconds)	Corrected Level Depth To Water (mbgl)	Corrected Pressure (mBar)	Temperature (C)	Barometric Pressure (mBar)	Manual Dip Reading (mbgl)
25/12/2021 16:00	3888000	10.899	848.969	10.955	987.569	
25/12/2021 17:00	3891600	10.904	848.477	10.903	988.034	
25/12/2021 18:00	3895200	10.898	849.08	10.955	988.045	
25/12/2021 19:00	3898800	10.907	848.169	10.955	988.78	
25/12/2021 20:00	3902400	10.904	848.462	10.955	988.722	
25/12/2021 21:00	3906000	10.906	848.328	10.955	988.68	
25/12/2021 22:00	3909600	10.9	848.878	10.903	988.456	
25/12/2021 23:00	3913200	10.901	848.729	10.903	988.899	
26/12/2021 00:00	3916800	10.898	849.081	10.955	988.514	
26/12/2021 01:00	3920400	10.903	848.544	10.955	988.934	
26/12/2021 02:00	3924000	10.905	848.393	10.903	989.176	
26/12/2021 03:00	3927600	10.905	848.398	10.903	989.642	
26/12/2021 04:00	3931200	10.903	848.581	10.955	989.719	
26/12/2021 05:00	3934800	10.902	848.64	10.955	989.719	
26/12/2021 06:00	3938400	10.908	848.064	10.955	990.06	
26/12/2021 07:00	3942000	10.907	848.22	10.955	990.61	
26/12/2021 08:00	3945600	10.904	848.441	10.955	990.622	
26/12/2021 09:00	3949200	10.909	848.031	10.903	991.066	
26/12/2021 10:00	3952800	10.91	847.897	10.955	991.519	
26/12/2021 11:00	3956400	10.914	847.497	10.955	991.861	
26/12/2021 12:00	3960000	10.912	847.671	10.903	991.72	
26/12/2021 13:00	3963600	10.914	847.533	10.903	991.387	
26/12/2021 14:00	3967200	10.917	847.208	10.903	991.654	
26/12/2021 15:00	3970800	10.916	847.288	10.903	991.045	
26/12/2021 16:00	3974400	10.912	847.672	10.955	991.216	
26/12/2021 17:00	3978000	10.912	847.698	10.955	991.189	
26/12/2021 18:00	3981600	10.914	847.524	10.955	990.953	
26/12/2021 19:00	3985200	10.912	847.732	10.955	990.51	
26/12/2021 20:00	3988800	10.915	847.429	10.955	989.872	
26/12/2021 21:00	3992400	10.913	847.565	10.955	989.619	
26/12/2021 22:00	3996000	10.916	847.288	10.903	989.048	
26/12/2021 23:00	3999600	10.916	847.352	10.903	988.69	
27/12/2021 00:00	4003200	10.909	847.954	10.903	988.205	
27/12/2021 01:00	4006800	10.91	847.855	10.955	987.331	
27/12/2021 02:00	4010400	10.906	848.304	10.955	986.06	
27/12/2021 03:00	4014000	10.905	848.403	10.955	985.549	
27/12/2021 04:00	4017600	10.897	849.129	10.955	984.648	
27/12/2021 05:00	4021200	10.898	849.087	10.955	984.043	
27/12/2021 06:00	4024800	10.897	849.135	10.955	983.467	
27/12/2021 07:00	4028400	10.889	849.944	10.955	982.422	
27/12/2021 08:00	4032000	10.881	850.745	10.955	981.799	
27/12/2021 09:00	4035600	10.89	849.82	10.903	982.462	
27/12/2021 10:00	4039200	10.887	850.176	10.903	981.989	
27/12/2021 11:00	4042800	10.88	850.79	10.903	981.728	
27/12/2021 12:00	4046400	10.877	851.089	10.955	980.339	

WTP-BH009						
Date and Time	Elapsed Time (Seconds)	Corrected Level Depth To Water (mbgl)	Corrected Pressure (mBar)	Temperature (C)	Barometric Pressure (mBar)	Manual Dip Reading (mbgl)
27/12/2021 13:00	4050000	10.872	851.631	10.955	979.503	
27/12/2021 14:00	4053600	10.878	851.007	10.955	979.363	
27/12/2021 15:00	4057200	10.866	852.209	10.955	978.748	
27/12/2021 16:00	4060800	10.865	852.275	10.955	980.033	
27/12/2021 17:00	4064400	10.865	852.258	10.903	980.083	
27/12/2021 18:00	4068000	10.86	852.772	10.955	980.476	
27/12/2021 19:00	4071600	10.867	852.151	10.955	981.625	
27/12/2021 20:00	4075200	10.86	852.827	10.955	981.125	
27/12/2021 21:00	4078800	10.864	852.443	10.955	981.275	
27/12/2021 22:00	4082400	10.859	852.864	10.955	981.618	
27/12/2021 23:00	4086000	10.861	852.682	10.955	982.211	
28/12/2021 00:00	4089600	10.866	852.236	10.955	981.834	
28/12/2021 01:00	4093200	10.867	852.06	10.955	981.364	
28/12/2021 02:00	4096800	10.862	852.607	10.903	980.321	
28/12/2021 03:00	4100400	10.859	852.903	10.955	980.521	
28/12/2021 04:00	4104000	10.86	852.817	10.903	980.758	
28/12/2021 05:00	4107600	10.863	852.45	10.955	981.738	
28/12/2021 06:00	4111200	10.86	852.759	10.955	982.662	
28/12/2021 07:00	4114800	10.863	852.49	10.955	984.518	
28/12/2021 08:00	4118400	10.874	851.425	10.955	987.11	
28/12/2021 09:00	4122000	10.874	851.398	10.955	989.135	
28/12/2021 10:00	4125600	10.875	851.294	10.955	990.179	
28/12/2021 11:00	4129200	10.882	850.641	10.955	991.596	
28/12/2021 12:00	4132800	10.891	849.753	10.955	992.778	
28/12/2021 13:00	4136400	10.896	849.221	10.955	993.133	
28/12/2021 14:00	4140000	10.898	849.104	10.955	993.661	
28/12/2021 15:00	4143600	10.902	848.682	10.955	994.319	
28/12/2021 16:00	4147200	10.907	848.224	10.955	994.483	
28/12/2021 17:00	4150800	10.916	847.276	10.955	995.314	
28/12/2021 18:00	4154400	10.916	847.308	10.903	995.137	
28/12/2021 19:00	4158000	10.923	846.627	10.955	994.611	
28/12/2021 20:00	4161600	10.918	847.155	10.903	994.292	
28/12/2021 21:00	4165200	10.93	845.887	10.903	994.855	
28/12/2021 22:00	4168800	10.927	846.272	10.955	993.85	
28/12/2021 23:00	4172400	10.931	845.805	10.955	993.376	
29/12/2021 00:00	4176000	10.93	845.891	10.955	992.526	
29/12/2021 01:00	4179600	10.935	845.458	10.955	992.019	
29/12/2021 02:00	4183200	10.929	846.049	10.955	990.783	
29/12/2021 03:00	4186800	10.928	846.095	10.955	989.503	
29/12/2021 04:00	4190400	10.923	846.621	10.903	987.424	
29/12/2021 05:00	4194000	10.919	847.005	10.955	985.245	
29/12/2021 06:00	4197600	10.913	847.578	10.903	984.117	
29/12/2021 07:00	4201200	10.914	847.47	10.955	985.014	
29/12/2021 08:00	4204800	10.904	848.498	10.955	986.806	
29/12/2021 09:00	4208400	10.912	847.651	10.955	988.769	

WTP-BH009						
Date and Time	Elapsed Time (Seconds)	Corrected Level Depth To Water (mbgl)	Corrected Pressure (mBar)	Temperature (C)	Barometric Pressure (mBar)	Manual Dip Reading (mbgl)
29/12/2021 10:00	4212000	10.909	847.96	10.903	991.02	
29/12/2021 11:00	4215600	10.913	847.624	10.903	992.412	
29/12/2021 12:00	4219200	10.917	847.213	10.955	993.32	
29/12/2021 13:00	4222800	10.921	846.853	10.903	994.124	
29/12/2021 14:00	4226400	10.922	846.692	10.955	994.252	
29/12/2021 15:00	4230000	10.922	846.684	10.955	993.849	
29/12/2021 16:00	4233600	10.932	845.754	10.955	994.308	
29/12/2021 17:00	4237200	10.93	845.947	10.903	994.56	
29/12/2021 18:00	4240800	10.932	845.74	10.955	994.44	
29/12/2021 19:00	4244400	10.935	845.416	10.955	994.882	
29/12/2021 20:00	4248000	10.928	846.139	10.955	994.041	
29/12/2021 21:00	4251600	10.932	845.696	10.955	994.249	
29/12/2021 22:00	4255200	10.939	845.097	10.955	995.025	
29/12/2021 23:00	4258800	10.934	845.546	10.955	994.693	
30/12/2021 00:00	4262400	10.936	845.334	10.955	995.022	
30/12/2021 01:00	4266000	10.94	844.913	10.955	995.032	
30/12/2021 02:00	4269600	10.945	844.512	10.955	995.962	
30/12/2021 03:00	4273200	10.943	844.661	10.903	996.022	
30/12/2021 04:00	4276800	10.941	844.891	10.903	997.144	
30/12/2021 05:00	4280400	10.948	844.127	10.955	997.816	
30/12/2021 06:00	4284000	10.939	845.016	10.955	997.455	
30/12/2021 07:00	4287600	10.948	844.179	10.955	997.706	
30/12/2021 08:00	4291200	10.948	844.161	10.955	998.018	
30/12/2021 09:00	4294800	10.95	843.955	10.903	999.373	
30/12/2021 10:00	4298400	10.961	842.872	10.903	999.633	
30/12/2021 11:00	4302000	10.958	843.156	10.903	999.642	
30/12/2021 12:00	4305600	10.958	843.223	10.903	998.929	
30/12/2021 13:00	4309200	10.967	842.285	10.903	999.75	
30/12/2021 14:00	4312800	10.96	843.001	10.955	998.296	
30/12/2021 15:00	4316400	10.962	842.835	10.903	998.847	
30/12/2021 16:00	4320000	10.954	843.588	10.955	997.885	
30/12/2021 17:00	4323600	10.96	843.03	10.955	997.796	
30/12/2021 18:00	4327200	10.97	841.99	10.903	998.4	
30/12/2021 19:00	4330800	10.969	842.16	10.955	997.197	
30/12/2021 20:00	4334400	10.967	842.322	10.955	997.505	
30/12/2021 21:00	4338000	10.96	842.951	10.955	996.583	
30/12/2021 22:00	4341600	10.963	842.653	10.955	996.823	
30/12/2021 23:00	4345200	10.959	843.133	10.955	996.402	
31/12/2021 00:00	4348800	10.95	844.02	10.903	995.841	
31/12/2021 01:00	4352400	10.953	843.705	10.903	996.331	
31/12/2021 02:00	4356000	10.957	843.24	10.955	996.823	
31/12/2021 03:00	4359600	10.956	843.374	10.903	996.662	
31/12/2021 04:00	4363200	10.954	843.622	10.903	996.943	
31/12/2021 05:00	4366800	10.957	843.306	10.955	997.344	
31/12/2021 06:00	4370400	10.957	843.308	10.955	998.517	

WTP-BH009						
Date and Time	Elapsed Time (Seconds)	Corrected Level Depth To Water (mbgl)	Corrected Pressure (mBar)	Temperature (C)	Barometric Pressure (mBar)	Manual Dip Reading (mbgl)
31/12/2021 07:00	4374000	10.954	843.573	10.903	999.049	
31/12/2021 08:00	4377600	10.958	843.2	10.903	1000.833	
31/12/2021 09:00	4381200	10.959	843.058	10.903	1001.856	
31/12/2021 10:00	4384800	10.963	842.698	10.903	1002.217	
31/12/2021 11:00	4388400	10.965	842.486	10.955	1003.688	
31/12/2021 12:00	4392000	10.976	841.471	10.955	1003.939	
31/12/2021 13:00	4395600	10.973	841.677	10.955	1004.263	
31/12/2021 14:00	4399200	10.979	841.151	10.903	1004.704	
31/12/2021 15:00	4402800	10.981	840.985	10.903	1004.341	
31/12/2021 16:00	4406400	10.981	840.954	10.955	1004.28	
31/12/2021 17:00	4410000	10.985	840.538	10.955	1003.638	
31/12/2021 18:00	4413600	10.981	840.983	10.955	1003.016	
31/12/2021 19:00	4417200	10.99	840.052	10.903	1003.217	
31/12/2021 20:00	4420800	10.987	840.387	10.955	1002.144	
31/12/2021 21:00	4424400	10.982	840.809	10.955	1001.252	
31/12/2021 22:00	4428000	10.984	840.607	10.955	1000.219	
31/12/2021 23:00	4431600	10.978	841.254	10.955	999.338	
01/01/2022 00:00	4435200	10.982	840.798	10.955	999.148	
01/01/2022 01:00	4438800	10.975	841.522	10.955	996.954	
01/01/2022 02:00	4442400	10.968	842.169	10.903	995.752	
01/01/2022 03:00	4446000	10.965	842.514	10.955	994.258	
01/01/2022 04:00	4449600	10.963	842.749	10.955	993.847	
01/01/2022 05:00	4453200	10.96	843.01	10.955	993.587	
01/01/2022 06:00	4456800	10.957	843.297	10.903	995.33	
01/01/2022 07:00	4460400	10.954	843.549	10.955	996.573	
01/01/2022 08:00	4464000	10.953	843.7	10.903	997.219	
01/01/2022 09:00	4467600	10.955	843.526	10.955	998.593	
01/01/2022 10:00	4471200	10.956	843.419	10.955	998.994	
01/01/2022 11:00	4474800	10.956	843.341	10.955	999.602	
01/01/2022 12:00	4478400	10.951	843.849	10.955	999.328	
01/01/2022 13:00	4482000	10.96	842.986	10.955	999.368	
01/01/2022 14:00	4485600	10.956	843.377	10.903	998.716	
01/01/2022 15:00	4489200	10.96	842.958	10.955	999.338	
01/01/2022 16:00	4492800	10.96	842.972	10.955	999.97	
01/01/2022 17:00	4496400	10.956	843.42	10.955	1000.228	
01/01/2022 18:00	4500000	10.957	843.245	10.955	1000.578	
01/01/2022 19:00	4503600	10.957	843.266	10.955	1000.44	
01/01/2022 20:00	4507200	10.961	842.925	10.955	1000.723	
01/01/2022 21:00	4510800	10.962	842.763	10.955	1000.531	
01/01/2022 22:00	4514400	10.959	843.112	10.955	1000.006	
01/01/2022 23:00	4518000	10.964	842.641	10.903	1000.04	
02/01/2022 00:00	4521600	10.959	843.132	10.955	999.516	
02/01/2022 01:00	4525200	10.963	842.729	10.903	998.776	
02/01/2022 02:00	4528800	10.957	843.269	10.955	998.145	
02/01/2022 03:00	4532400	10.959	843.058	10.955	998.18	

WTP-BH009						
Date and Time	Elapsed Time (Seconds)	Corrected Level Depth To Water (mbgl)	Corrected Pressure (mBar)	Temperature (C)	Barometric Pressure (mBar)	Manual Dip Reading (mbgl)
02/01/2022 04:00	4536000	10.959	843.061	10.955	997.765	
02/01/2022 05:00	4539600	10.958	843.235	10.955	997.65	
02/01/2022 06:00	4543200	10.959	843.109	10.955	997.071	
02/01/2022 07:00	4546800	10.956	843.405	10.955	997.128	
02/01/2022 08:00	4550400	10.946	844.394	10.955	996.256	
02/01/2022 09:00	4554000	10.955	843.472	10.903	997.328	
02/01/2022 10:00	4557600	10.949	844.035	10.955	997.085	
02/01/2022 11:00	4561200	10.952	843.733	10.903	997.126	
02/01/2022 12:00	4564800	10.948	844.212	10.903	996.471	
02/01/2022 13:00	4568400	10.946	844.391	10.955	996.554	
02/01/2022 14:00	4572000	10.949	844.093	10.903	996.825	
02/01/2022 15:00	4575600	10.948	844.134	10.903	996.96	
02/01/2022 16:00	4579200	10.948	844.207	10.955	997.56	
02/01/2022 17:00	4582800	10.948	844.2	10.955	997.861	
02/01/2022 18:00	4586400	10.943	844.667	10.955	998.041	
02/01/2022 19:00	4590000	10.947	844.312	10.955	998.395	
02/01/2022 20:00	4593600	10.951	843.858	10.903	999.059	
02/01/2022 21:00	4597200	10.953	843.693	10.903	999.223	
02/01/2022 22:00	4600800	10.953	843.673	10.955	999.681	
02/01/2022 23:00	4604400	10.948	844.18	10.903	999.323	
03/01/2022 00:00	4608000	10.953	843.658	10.955	999.695	
03/01/2022 01:00	4611600	10.955	843.531	10.955	999.411	
03/01/2022 02:00	4615200	10.96	843.013	10.903	999.668	
03/01/2022 03:00	4618800	10.953	843.714	10.955	999.111	
03/01/2022 04:00	4622400	10.957	843.32	10.955	998.917	
03/01/2022 05:00	4626000	10.949	844.046	10.955	998.073	
03/01/2022 06:00	4629600	10.95	843.977	10.955	998.26	
03/01/2022 07:00	4633200	10.954	843.543	10.955	997.93	
03/01/2022 08:00	4636800	10.951	843.883	10.955	997.472	
03/01/2022 09:00	4640400	10.952	843.752	10.955	998.073	
03/01/2022 10:00	4644000	10.945	844.508	10.903	997.88	
03/01/2022 11:00	4647600	10.944	844.565	10.955	997.672	
03/01/2022 12:00	4651200	10.946	844.412	10.955	997.355	
03/01/2022 13:00	4654800	10.947	844.242	10.903	996.794	
03/01/2022 14:00	4658400	10.947	844.306	10.955	996.109	
03/01/2022 15:00	4662000	10.94	844.972	10.903	995.241	
03/01/2022 16:00	4665600	10.934	845.535	10.955	993.999	
03/01/2022 17:00	4669200	10.94	844.915	10.955	993.444	
03/01/2022 18:00	4672800	10.931	845.789	10.955	992.628	
03/01/2022 19:00	4676400	10.933	845.674	10.955	993.155	
03/01/2022 20:00	4680000	10.926	846.277	10.955	994.844	
03/01/2022 21:00	4683600	10.929	846.008	10.903	997.32	
03/01/2022 22:00	4687200	10.931	845.849	10.903	998.889	
03/01/2022 23:00	4690800	10.93	845.96	10.955	999.862	
04/01/2022 00:00	4694400	10.939	845.029	10.903	1000.707	

WTP-BH009						
Date and Time	Elapsed Time (Seconds)	Corrected Level Depth To Water (mbgl)	Corrected Pressure (mBar)	Temperature (C)	Barometric Pressure (mBar)	Manual Dip Reading (mbgl)
04/01/2022 01:00	4698000	10.945	844.468	10.903	1001.328	
04/01/2022 02:00	4701600	10.938	845.144	10.955	1001.208	
04/01/2022 03:00	4705200	10.948	844.216	10.955	1002.136	
04/01/2022 04:00	4708800	10.948	844.123	10.955	1002.229	
04/01/2022 05:00	4712400	10.962	842.846	10.955	1003.622	
04/01/2022 06:00	4716000	10.958	843.158	10.955	1004.016	
04/01/2022 07:00	4719600	10.957	843.27	10.903	1004.7	
04/01/2022 08:00	4723200	10.957	843.281	10.955	1004.951	
04/01/2022 09:00	4726800	10.966	842.368	10.955	1006.392	
04/01/2022 10:00	4730400	10.968	842.255	10.955	1006.858	
04/01/2022 11:00	4734000	10.966	842.45	10.955	1007.074	
04/01/2022 12:00	4737600	10.97	841.981	10.955	1007.543	
04/01/2022 13:00	4741200	10.976	841.399	10.955	1008.125	
04/01/2022 14:00	4744800	10.981	840.894	10.955	1008.101	
04/01/2022 15:00	4748400	10.977	841.328	10.955	1007.902	
04/01/2022 16:00	4752000	10.981	840.964	10.955	1008.443	
04/01/2022 17:00	4755600	10.985	840.581	10.903	1008.506	
04/01/2022 18:00	4759200	10.99	840.031	10.955	1009.024	
04/01/2022 19:00	4762800	10.991	839.955	10.955	1009.275	
04/01/2022 20:00	4766400	10.995	839.598	10.955	1010.103	
04/01/2022 21:00	4770000	10.998	839.24	10.903	1010.2	
04/01/2022 22:00	4773600	11.001	838.947	10.903	1010.669	
04/01/2022 23:00	4777200	11	839.043	10.903	1010.867	
05/01/2022 00:00	4780800	11	839.106	10.903	1010.922	
05/01/2022 01:00	4784400	11	839.076	10.903	1010.717	
05/01/2022 02:00	4788000	10.999	839.191	10.955	1010.393	
05/01/2022 03:00	4791600	11.01	838.104	10.955	1011.479	
05/01/2022 04:00	4795200	11.008	838.302	10.955	1011.634	
05/01/2022 05:00	4798800	11.011	838.04	10.903	1011.987	
05/01/2022 06:00	4802400	11.013	837.789	10.955	1012.382	
05/01/2022 07:00	4806000	11.015	837.562	10.955	1013.08	
05/01/2022 08:00	4809600	11.017	837.37	10.903	1013.48	
05/01/2022 09:00	4813200	11.021	836.978	10.955	1014.78	
05/01/2022 10:00	4816800	11.022	836.954	10.955	1015.039	
05/01/2022 11:00	4820400	11.021	836.999	10.955	1015.523	
05/01/2022 12:00	4824000	11.027	836.453	10.955	1015.717	
05/01/2022 13:00	4827600	11.023	836.826	10.955	1015.756	
05/01/2022 14:00	4831200	11.025	836.628	10.955	1015.248	
05/01/2022 15:00	4834800	11.031	836.046	10.955	1015.418	
05/01/2022 16:00	4838400	11.032	835.983	10.903	1015.514	
05/01/2022 17:00	4842000	11.036	835.55	10.955	1015.973	
05/01/2022 18:00	4845600	11.037	835.487	10.955	1016.212	
05/01/2022 19:00	4849200	11.041	835.038	10.955	1015.839	
05/01/2022 20:00	4852800	11.044	834.729	10.903	1015.828	
05/01/2022 21:00	4856400	11.043	834.846	10.903	1015.123	

WTP-BH009						
Date and Time	Elapsed Time (Seconds)	Corrected Level Depth To Water (mbgl)	Corrected Pressure (mBar)	Temperature (C)	Barometric Pressure (mBar)	Manual Dip Reading (mbgl)
05/01/2022 22:00	4860000	11.044	834.726	10.955	1014.269	
05/01/2022 23:00	4863600	11.042	834.994	10.955	1013.473	
06/01/2022 00:00	4867200	11.036	835.543	10.955	1011.748	
06/01/2022 01:00	4870800	11.031	836.011	10.955	1009.987	
06/01/2022 02:00	4874400	11.031	836.022	10.903	1009.421	
06/01/2022 03:00	4878000	11.026	836.483	10.903	1007.667	
06/01/2022 04:00	4881600	11.019	837.176	10.955	1005.12	
06/01/2022 05:00	4885200	11.019	837.256	10.903	1004.367	
06/01/2022 06:00	4888800	11.009	838.202	10.903	1001.717	
06/01/2022 07:00	4892400	11.001	839.023	10.955	1000.04	
06/01/2022 08:00	4896000	10.993	839.793	10.955	998.507	
06/01/2022 09:00	4899600	10.99	840.038	10.955	999.261	
06/01/2022 10:00	4903200	10.978	841.24	10.955	998.94	
06/01/2022 11:00	4906800	10.976	841.387	10.955	998.91	
06/01/2022 12:00	4910400	10.974	841.594	10.955	999.527	
06/01/2022 13:00	4914000	10.972	841.799	10.903	999.589	
06/01/2022 14:00	4917600	10.969	842.076	10.955	999.925	
06/01/2022 15:00	4921200	10.965	842.545	10.955	1000.515	
06/01/2022 16:00	4924800	10.962	842.758	10.955	1000.184	
06/01/2022 17:00	4928400	10.959	843.103	10.955	1000.544	
06/01/2022 18:00	4932000	10.961	842.875	10.903	1001.158	
06/01/2022 19:00	4935600	10.956	843.367	10.903	1001.136	
06/01/2022 20:00	4939200	10.96	842.982	10.955	1001.546	
06/01/2022 21:00	4942800	10.957	843.266	10.955	1001.439	
06/01/2022 22:00	4946400	10.968	842.212	10.955	1002.375	
06/01/2022 23:00	4950000	10.962	842.82	10.955	1002.355	
07/01/2022 00:00	4953600	10.964	842.646	10.955	1002.705	
07/01/2022 01:00	4957200	10.967	842.335	10.903	1002.696	
07/01/2022 02:00	4960800	10.959	843.047	10.955	1002.246	
07/01/2022 03:00	4964400	10.967	842.349	10.955	1003.591	
07/01/2022 04:00	4968000	10.966	842.387	10.955	1003.494	
07/01/2022 05:00	4971600	10.968	842.255	10.955	1003.685	
07/01/2022 06:00	4975200	10.969	842.133	10.955	1004.277	
07/01/2022 07:00	4978800	10.969	842.136	10.955	1003.627	
07/01/2022 08:00	4982400	10.97	842.06	10.955	1003.938	
07/01/2022 09:00	4986000	10.976	841.456	10.955	1004.306	
07/01/2022 10:00	4989600	10.969	842.161	10.955	1003.837	
07/01/2022 11:00	4993200	10.966	842.378	10.955	1003.913	
07/01/2022 12:00	4996800	10.968	842.21	10.955	1004.669	
07/01/2022 13:00	5000400	10.97	841.976	10.955	1006.256	
07/01/2022 14:00	5004000	10.968	842.196	10.955	1006.212	
07/01/2022 15:00	5007600	10.969	842.119	10.955	1006.642	
07/01/2022 16:00	5011200	10.974	841.648	10.955	1006.936	
07/01/2022 17:00	5014800	10.98	841.02	10.903	1007.596	
07/01/2022 18:00	5018400	10.977	841.316	10.955	1007.68	

WTP-BH009						
Date and Time	Elapsed Time (Seconds)	Corrected Level Depth To Water (mbgl)	Corrected Pressure (mBar)	Temperature (C)	Barometric Pressure (mBar)	Manual Dip Reading (mbgl)
07/01/2022 19:00	5022000	10.98	841.04	10.955	1007.485	
07/01/2022 20:00	5025600	10.98	841.011	10.955	1006.867	
07/01/2022 21:00	5029200	10.98	841.049	10.955	1006.595	
07/01/2022 22:00	5032800	10.983	840.785	10.955	1004.978	
07/01/2022 23:00	5036400	10.983	840.744	10.955	1003.55	
08/01/2022 00:00	5040000	10.985	840.561	10.955	1002.498	
08/01/2022 01:00	5043600	10.979	841.14	10.955	1000.509	
08/01/2022 02:00	5047200	10.967	842.304	10.955	998.053	
08/01/2022 03:00	5050800	10.964	842.596	10.903	996.736	
08/01/2022 04:00	5054400	10.959	843.09	10.955	995.033	
08/01/2022 05:00	5058000	10.96	843.002	10.955	994.299	
08/01/2022 06:00	5061600	10.953	843.644	10.955	992.659	
08/01/2022 07:00	5065200	10.939	845.06	10.955	992.536	
08/01/2022 08:00	5068800	10.941	844.885	10.903	992.332	
08/01/2022 09:00	5072400	10.929	846.007	10.955	992.292	
08/01/2022 10:00	5076000	10.932	845.759	10.955	992.247	
08/01/2022 11:00	5079600	10.923	846.602	10.903	992.436	
08/01/2022 12:00	5083200	10.924	846.505	10.955	992.441	
08/01/2022 13:00	5086800	10.923	846.602	10.955	992.58	
08/01/2022 14:00	5090400	10.919	847.005	10.903	992.504	
08/01/2022 15:00	5094000	10.919	846.985	10.955	993.019	
08/01/2022 16:00	5097600	10.918	847.067	10.903	993.558	
08/01/2022 17:00	5101200	10.921	846.863	10.955	994.552	
08/01/2022 18:00	5104800	10.923	846.63	10.955	994.901	
08/01/2022 19:00	5108400	10.917	847.172	10.955	994.947	
08/01/2022 20:00	5112000	10.92	846.946	10.955	994.939	
08/01/2022 21:00	5115600	10.926	846.283	10.903	995.576	
08/01/2022 22:00	5119200	10.916	847.283	10.955	994.718	
08/01/2022 23:00	5122800	10.929	846.077	10.955	995.749	
09/01/2022 00:00	5126400	10.926	846.292	10.955	995.945	
09/01/2022 01:00	5130000	10.928	846.113	10.955	996.241	
09/01/2022 02:00	5133600	10.923	846.635	10.955	996.131	
09/01/2022 03:00	5137200	10.923	846.614	10.955	996.034	
09/01/2022 04:00	5140800	10.927	846.181	10.903	996.441	
09/01/2022 05:00	5144400	10.928	846.105	10.903	996.753	
09/01/2022 06:00	5148000	10.936	845.308	10.955	997.222	
09/01/2022 07:00	5151600	10.927	846.214	10.903	996.585	
09/01/2022 08:00	5155200	10.927	846.201	10.955	997.093	
09/01/2022 09:00	5158800	10.93	845.939	10.903	997.506	
09/01/2022 10:00	5162400	10.927	846.214	10.955	997.433	
09/01/2022 11:00	5166000	10.932	845.712	10.903	997.497	
09/01/2022 12:00	5169600	10.926	846.339	10.903	997.106	
09/01/2022 13:00	5173200	10.935	845.443	10.955	997.675	
09/01/2022 14:00	5176800	10.934	845.521	10.903	997.689	
09/01/2022 15:00	5180400	10.936	845.342	10.955	998.246	

WTP-BH009						
Date and Time	Elapsed Time (Seconds)	Corrected Level Depth To Water (mbgl)	Corrected Pressure (mBar)	Temperature (C)	Barometric Pressure (mBar)	Manual Dip Reading (mbgl)
09/01/2022 16:00	5184000	10.939	845.049	10.955	998.833	
09/01/2022 17:00	5187600	10.934	845.571	10.955	999.251	
09/01/2022 18:00	5191200	10.937	845.227	10.903	999.745	
09/01/2022 19:00	5194800	10.937	845.218	10.903	999.99	
09/01/2022 20:00	5198400	10.941	844.848	10.903	1000.477	
09/01/2022 21:00	5202000	10.948	844.172	10.955	1000.709	
09/01/2022 22:00	5205600	10.953	843.654	10.955	1001.991	
09/01/2022 23:00	5209200	10.949	844.046	10.955	1002.011	
10/01/2022 00:00	5212800	10.956	843.417	10.955	1002.581	
10/01/2022 01:00	5216400	10.961	842.932	10.955	1003.596	
10/01/2022 02:00	5220000	10.954	843.538	10.955	1002.871	
10/01/2022 03:00	5223600	10.957	843.315	10.955	1003.388	
10/01/2022 04:00	5227200	10.959	843.085	10.955	1003.737	
10/01/2022 05:00	5230800	10.964	842.624	10.955	1003.904	
10/01/2022 06:00	5234400	10.968	842.255	10.955	1004.33	
10/01/2022 07:00	5238000	10.971	841.915	10.903	1005.349	
10/01/2022 08:00	5241600	10.97	842.051	10.955	1005.299	
10/01/2022 09:00	5245200	10.97	842.013	10.955	1006.042	
10/01/2022 10:00	5248800	10.975	841.564	10.955	1007.021	
10/01/2022 11:00	5252400	10.975	841.561	10.955	1007.023	
10/01/2022 12:00	5256000	10.979	841.17	10.955	1007.238	
10/01/2022 13:00	5259600	10.978	841.245	10.955	1007.516	
10/01/2022 14:00	5263200	10.983	840.751	10.955	1008.187	
10/01/2022 15:00	5266800	10.985	840.566	10.955	1009.017	
10/01/2022 16:00	5270400	10.987	840.377	10.955	1010.323	
10/01/2022 17:00	5274000	10.99	840.096	10.955	1011.544	
10/01/2022 18:00	5277600	11	839.059	10.903	1013.319	
10/01/2022 19:00	5281200	11.003	838.799	10.955	1014.136	
10/01/2022 20:00	5284800	11.002	838.913	10.955	1014.726	
10/01/2022 21:00	5288400	11.013	837.818	10.955	1016.293	
10/01/2022 22:00	5292000	11.018	837.309	10.903	1017.245	
10/01/2022 23:00	5295600	11.028	836.37	10.903	1018.067	
11/01/2022 00:00	5299200	11.028	836.302	10.955	1018.807	
11/01/2022 01:00	5302800	11.036	835.542	10.955	1019.744	
11/01/2022 02:00	5306400	11.039	835.281	10.955	1020.064	
11/01/2022 03:00	5310000	11.043	834.856	10.955	1020.606	
11/01/2022 04:00	5313600	11.053	833.902	10.955	1021.737	
11/01/2022 05:00	5317200	11.05	834.183	10.955	1021.749	
11/01/2022 06:00	5320800	11.059	833.264	10.955	1022.787	
11/01/2022 07:00	5324400	11.058	833.406	10.955	1023.409	
11/01/2022 08:00	5328000	11.065	832.7	10.903	1024.383	
11/01/2022 09:00	5331600	11.068	832.411	10.903	1025.377	
11/01/2022 10:00	5335200	11.078	831.443	10.903	1026.462	
11/01/2022 11:00	5338800	11.088	830.42	10.903	1027.544	
11/01/2022 12:00	5342400	11.085	830.744	10.955	1027.306	

WTP-BH009						
Date and Time	Elapsed Time (Seconds)	Corrected Level Depth To Water (mbgl)	Corrected Pressure (mBar)	Temperature (C)	Barometric Pressure (mBar)	Manual Dip Reading (mbgl)
11/01/2022 13:00	5346000	11.09	830.211	10.903	1027.577	
11/01/2022 14:00	5349600	11.091	830.195	10.903	1027.593	
11/01/2022 15:00	5353200	11.094	829.829	10.955	1027.985	
11/01/2022 16:00	5356800	11.096	829.699	10.955	1028.645	
11/01/2022 17:00	5360400	11.105	828.776	10.955	1029.275	
11/01/2022 18:00	5364000	11.108	828.481	10.955	1030.392	
11/01/2022 19:00	5367600	11.112	828.109	10.955	1031.058	
11/01/2022 20:00	5371200	11.116	827.721	10.955	1031.858	
11/01/2022 21:00	5374800	11.125	826.833	10.955	1032.981	
11/01/2022 22:00	5378400	11.123	827.022	10.903	1033.06	
11/01/2022 23:00	5382000	11.134	825.942	10.955	1033.99	
12/01/2022 00:00	5385600	11.135	825.885	10.955	1033.87	
12/01/2022 01:00	5389200	11.137	825.691	10.903	1034.155	
12/01/2022 02:00	5392800	11.135	825.805	10.955	1034.244	
12/01/2022 03:00	5396400	11.143	825.076	10.955	1035.091	
12/01/2022 04:00	5400000	11.147	824.668	10.955	1035.087	
12/01/2022 05:00	5403600	11.152	824.139	10.955	1035.734	
12/01/2022 06:00	5407200	11.153	824.128	10.955	1035.98	
12/01/2022 07:00	5410800	11.156	823.815	10.903	1036.737	
12/01/2022 08:00	5414400	11.152	824.186	10.955	1036.687	
12/01/2022 09:00	5418000	11.162	823.188	10.955	1037.391	
12/01/2022 10:00	5421600	11.159	823.461	10.903	1037.503	
12/01/2022 11:00	5425200	11.163	823.078	10.903	1037.651	
12/01/2022 12:00	5428800	11.161	823.258	10.903	1037.059	
12/01/2022 13:00	5432400	11.162	823.24	10.903	1036.783	
12/01/2022 14:00	5436000	11.161	823.317	10.955	1036.262	
12/01/2022 15:00	5439600	11.161	823.272	10.903	1035.869	
12/01/2022 16:00	5443200	11.16	823.412	10.903	1035.847	
12/01/2022 17:00	5446800	11.164	823.003	10.955	1036.164	
12/01/2022 18:00	5450400	11.172	822.206	10.955	1036.843	
12/01/2022 19:00	5454000	11.168	822.655	10.955	1036.629	
12/01/2022 20:00	5457600	11.169	822.558	10.903	1036.995	
12/01/2022 21:00	5461200	11.168	822.574	10.955	1037.181	
12/01/2022 22:00	5464800	11.175	821.923	10.955	1037.361	
12/01/2022 23:00	5468400	11.169	822.506	10.955	1036.897	
13/01/2022 00:00	5472000	11.175	821.887	10.955	1037.339	
13/01/2022 01:00	5475600	11.173	822.151	10.955	1037.133	
13/01/2022 02:00	5479200	11.175	821.954	10.955	1036.977	
13/01/2022 03:00	5482800	11.177	821.781	10.955	1037.327	
13/01/2022 04:00	5486400	11.177	821.716	10.955	1036.627	
13/01/2022 05:00	5490000	11.174	821.982	10.903	1036.689	
13/01/2022 06:00	5493600	11.17	822.429	10.955	1035.797	
13/01/2022 07:00	5497200	11.174	822.043	10.903	1036.157	
13/01/2022 08:00	5500800	11.17	822.436	10.903	1036.117	
13/01/2022 09:00	5504400	11.17	822.463	10.955	1036.175	

WTP-BH009						
Date and Time	Elapsed Time (Seconds)	Corrected Level Depth To Water (mbgl)	Corrected Pressure (mBar)	Temperature (C)	Barometric Pressure (mBar)	Manual Dip Reading (mbgl)
13/01/2022 10:00	5508000	11.169	822.477	10.955	1036.69	
13/01/2022 11:00	5511600	11.165	822.873	10.955	1036.235	
13/01/2022 12:00	5515200	11.164	823.01	10.903	1035.602	
13/01/2022 13:00	5518800	11.176	821.867	10.955	1035.83	
13/01/2022 14:00	5522400	11.169	822.562	10.903	1035.344	
13/01/2022 15:00	5526000	11.17	822.456	10.903	1035.097	
13/01/2022 16:00	5529600	11.166	822.773	10.955	1034.866	
13/01/2022 17:00	5533200	11.161	823.295	10.955	1034.402	
13/01/2022 18:00	5536800	11.159	823.5	10.955	1033.726	
13/01/2022 19:00	5540400	11.162	823.194	10.903	1033.654	
13/01/2022 20:00	5544000	11.16	823.38	10.955	1033.905	
13/01/2022 21:00	5547600	11.16	823.358	10.955	1033.81	
13/01/2022 22:00	5551200	11.158	823.623	10.955	1033.721	
13/01/2022 23:00	5554800	11.163	823.084	10.955	1033.966	
14/01/2022 00:00	5558400	11.156	823.798	10.955	1033.369	
14/01/2022 01:00	5562000	11.155	823.913	10.903	1033.052	
14/01/2022 02:00	5565600	11.161	823.268	10.955	1032.489	
14/01/2022 03:00	5569200	11.154	824.019	10.955	1032.267	
14/01/2022 04:00	5572800	11.152	824.206	10.955	1031.609	
14/01/2022 05:00	5576400	11.15	824.37	10.903	1031.243	
14/01/2022 06:00	5580000	11.148	824.548	10.955	1031.032	
14/01/2022 07:00	5583600	11.148	824.61	10.955	1031.087	
14/01/2022 08:00	5587200	11.149	824.432	10.955	1031.383	
14/01/2022 09:00	5590800	11.146	824.744	10.955	1030.836	
14/01/2022 10:00	5594400	11.142	825.121	10.955	1030.811	
14/01/2022 11:00	5598000	11.134	825.923	10.955	1030.068	
14/01/2022 12:00	5601600	11.138	825.516	10.955	1029.712	
14/01/2022 13:00	5605200	11.135	825.844	10.955	1029.03	
14/01/2022 14:00	5608800	11.135	825.876	10.955	1028.352	
14/01/2022 15:00	5612400	11.133	826.04	10.955	1027.248	
14/01/2022 16:00	5616000	11.129	826.434	10.955	1026.735	
14/01/2022 17:00	5619600	11.12	827.302	10.955	1025.632	
14/01/2022 18:00	5623200	11.126	826.697	10.955	1025.944	
14/01/2022 19:00	5626800	11.123	827.066	10.955	1025.75	
14/01/2022 20:00	5630400	11.119	827.466	10.955	1024.998	
14/01/2022 21:00	5634000	11.118	827.488	10.955	1024.858	
14/01/2022 22:00	5637600	11.117	827.574	10.955	1024.066	
14/01/2022 23:00	5641200	11.108	828.502	10.955	1023.198	
15/01/2022 00:00	5644800	11.104	828.872	10.955	1022.416	
15/01/2022 01:00	5648400	11.096	829.695	10.955	1021.358	
15/01/2022 02:00	5652000	11.099	829.415	10.903	1020.789	
15/01/2022 03:00	5655600	11.102	829.093	10.903	1020.405	
15/01/2022 04:00	5659200	11.091	830.152	10.955	1019.079	
15/01/2022 05:00	5662800	11.085	830.753	10.903	1018.628	
15/01/2022 06:00	5666400	11.083	830.899	10.903	1018.482	

WTP-BH009						
Date and Time	Elapsed Time (Seconds)	Corrected Level Depth To Water (mbgl)	Corrected Pressure (mBar)	Temperature (C)	Barometric Pressure (mBar)	Manual Dip Reading (mbgl)
15/01/2022 07:00	5670000	11.083	830.966	10.903	1018.532	
15/01/2022 08:00	5673600	11.082	831.086	10.903	1018.236	
15/01/2022 09:00	5677200	11.073	831.918	10.955	1017.489	
15/01/2022 10:00	5680800	11.07	832.21	10.955	1017.609	
15/01/2022 11:00	5684400	11.062	832.961	10.955	1016.975	
15/01/2022 12:00	5688000	11.065	832.698	10.955	1016.944	
15/01/2022 13:00	5691600	11.061	833.14	10.955	1016.267	
15/01/2022 14:00	5695200	11.059	833.291	10.903	1015.679	
15/01/2022 15:00	5698800	11.055	833.662	10.955	1015.275	
15/01/2022 16:00	5702400	11.052	833.942	10.955	1015.288	
15/01/2022 17:00	5706000	11.055	833.703	10.955	1015.234	
15/01/2022 18:00	5709600	11.051	834.126	10.903	1015.314	
15/01/2022 19:00	5713200	11.051	834.125	10.955	1015.635	
15/01/2022 20:00	5716800	11.046	834.598	10.955	1015.338	
15/01/2022 21:00	5720400	11.045	834.675	10.903	1015.411	
15/01/2022 22:00	5724000	11.048	834.417	10.955	1016.342	
15/01/2022 23:00	5727600	11.044	834.736	10.955	1016.787	
16/01/2022 00:00	5731200	11.046	834.605	10.903	1017.304	
16/01/2022 01:00	5734800	11.049	834.306	10.903	1017.779	
16/01/2022 02:00	5738400	11.047	834.436	10.955	1017.323	
16/01/2022 03:00	5742000	11.052	834.026	10.903	1019.058	
16/01/2022 04:00	5745600	11.059	833.328	10.955	1019.782	
16/01/2022 05:00	5749200	11.052	833.945	10.955	1019.754	
16/01/2022 06:00	5752800	11.057	833.49	10.955	1020.09	
16/01/2022 07:00	5756400	11.059	833.267	10.955	1021.549	
16/01/2022 08:00	5760000	11.065	832.66	10.955	1023.096	
16/01/2022 09:00	5763600	11.072	832.039	10.955	1024.364	
16/01/2022 10:00	5767200	11.068	832.426	10.955	1025.33	
16/01/2022 11:00	5770800	11.072	832.017	10.955	1026.561	
16/01/2022 12:00	5774400	11.078	831.481	10.955	1026.98	
16/01/2022 13:00	5778000	11.084	830.887	10.955	1027.103	
16/01/2022 14:00	5781600	11.092	830.029	10.955	1027.432	
16/01/2022 15:00	5785200	11.094	829.831	10.955	1027.925	
16/01/2022 16:00	5788800	11.094	829.897	10.903	1028.185	
16/01/2022 17:00	5792400	11.099	829.396	10.955	1029.006	
16/01/2022 18:00	5796000	11.102	829.08	10.955	1030.204	
16/01/2022 19:00	5799600	11.109	828.392	10.903	1031.16	
16/01/2022 20:00	5803200	11.116	827.712	10.903	1031.605	
16/01/2022 21:00	5806800	11.115	827.827	10.955	1031.869	
16/01/2022 22:00	5810400	11.123	827.042	10.955	1032.596	
16/01/2022 23:00	5814000	11.125	826.809	10.955	1032.828	
17/01/2022 00:00	5817600	11.131	826.267	10.903	1033.168	
17/01/2022 01:00	5821200	11.132	826.14	10.955	1033.615	
17/01/2022 02:00	5824800	11.132	826.134	10.955	1033.209	
17/01/2022 03:00	5828400	11.141	825.292	10.955	1033.757	

WTP-BH009						
Date and Time	Elapsed Time (Seconds)	Corrected Level Depth To Water (mbgl)	Corrected Pressure (mBar)	Temperature (C)	Barometric Pressure (mBar)	Manual Dip Reading (mbgl)
17/01/2022 04:00	5832000	11.141	825.292	10.903	1033.554	
17/01/2022 05:00	5835600	11.146	824.775	10.955	1033.803	
17/01/2022 06:00	5839200	11.149	824.513	10.955	1033.301	
17/01/2022 07:00	5842800	11.147	824.708	10.955	1033.401	
17/01/2022 08:00	5846400	11.145	824.917	10.903	1033.401	
17/01/2022 09:00	5850000	11.149	824.519	10.955	1034.354	
17/01/2022 10:00	5853600	11.153	824.053	10.903	1034.558	
17/01/2022 11:00	5857200	11.148	824.567	10.955	1034.306	
17/01/2022 12:00	5860800	11.152	824.165	10.955	1034.413	
17/01/2022 13:00	5864400	11.152	824.231	10.955	1033.642	
17/01/2022 14:00	5868000	11.153	824.134	10.903	1033.301	
17/01/2022 15:00	5871600	11.152	824.184	10.903	1032.604	
17/01/2022 16:00	5875200	11.148	824.557	10.955	1032.552	
17/01/2022 17:00	5878800	11.144	824.996	10.955	1031.76	
17/01/2022 18:00	5882400	11.149	824.493	10.955	1031.675	
17/01/2022 19:00	5886000	11.143	825.081	10.955	1031.028	
17/01/2022 20:00	5889600	11.145	824.861	10.903	1031.34	
17/01/2022 21:00	5893200	11.143	825.047	10.903	1030.978	
17/01/2022 22:00	5896800	11.147	824.689	10.903	1030.688	
17/01/2022 23:00	5900400	11.144	824.946	10.903	1030.667	
18/01/2022 00:00	5904000	11.145	824.844	10.955	1030.853	
18/01/2022 01:00	5907600	11.143	825.042	10.955	1029.773	
18/01/2022 02:00	5911200	11.14	825.329	10.955	1029.428	
18/01/2022 03:00	5914800	11.138	825.572	10.903	1028.923	
18/01/2022 04:00	5918400	11.139	825.468	10.955	1028.642	
18/01/2022 05:00	5922000	11.131	826.251	10.903	1027.657	
18/01/2022 06:00	5925600	11.126	826.716	10.903	1027.368	
18/01/2022 07:00	5929200	11.128	826.499	10.955	1027.023	
18/01/2022 08:00	5932800	11.126	826.745	10.955	1027.012	
18/01/2022 09:00	5936400	11.129	826.411	10.955	1027.111	
18/01/2022 10:00	5940000	11.122	827.109	10.955	1027.061	
18/01/2022 11:00	5943600	11.126	826.722	10.955	1027.211	
18/01/2022 12:00	5947200	11.126	826.701	10.955	1026.704	
18/01/2022 13:00	5950800	11.116	827.709	10.955	1025.696	
18/01/2022 14:00	5954400	11.124	826.962	10.955	1025.326	
18/01/2022 15:00	5958000	11.116	827.701	10.955	1024.764	
18/01/2022 16:00	5961600	11.118	827.558	10.903	1024.938	
18/01/2022 17:00	5965200	11.112	828.061	10.903	1024.788	
18/01/2022 18:00	5968800	11.108	828.448	10.955	1024.721	
18/01/2022 19:00	5972400	11.112	828.138	10.955	1025.384	
18/01/2022 20:00	5976000	11.11	828.291	10.903	1024.735	
18/01/2022 21:00	5979600	11.109	828.358	10.955	1024.283	
18/01/2022 22:00	5983200	11.11	828.322	10.955	1024.082	
18/01/2022 23:00	5986800	11.111	828.164	10.903	1024.627	
19/01/2022 00:00	5990400	11.108	828.457	10.955	1024.125	

WTP-BH009						
Date and Time	Elapsed Time (Seconds)	Corrected Level Depth To Water (mbgl)	Corrected Pressure (mBar)	Temperature (C)	Barometric Pressure (mBar)	Manual Dip Reading (mbgl)
19/01/2022 01:00	5994000	11.108	828.448	10.955	1023.781	
19/01/2022 02:00	5997600	11.102	829.094	10.955	1023.488	
19/01/2022 03:00	6001200	11.102	829.098	10.903	1022.928	
19/01/2022 04:00	6004800	11.104	828.847	10.955	1022.793	
19/01/2022 05:00	6008400	11.103	829.002	10.955	1023.11	
19/01/2022 06:00	6012000	11.103	829.003	10.955	1023.226	
19/01/2022 07:00	6015600	11.099	829.417	10.903	1024.137	
19/01/2022 08:00	6019200	11.104	828.933	10.955	1024.825	
19/01/2022 09:00	6022800	11.099	829.336	10.955	1025.95	
19/01/2022 10:00	6026400	11.101	829.144	10.955	1027.142	
19/01/2022 11:00	6030000	11.108	828.451	10.955	1027.953	
19/01/2022 12:00	6033600	11.111	828.192	10.955	1028.388	
19/01/2022 13:00	6037200	11.115	827.819	10.955	1028.526	
19/01/2022 14:00	6040800	11.119	827.429	10.955	1028.739	
19/01/2022 15:00	6044400	11.12	827.339	10.955	1029.241	
19/01/2022 16:00	6048000	11.118	827.537	10.955	1029.63	
19/01/2022 17:00	6051600	11.125	826.788	10.955	1030.732	
19/01/2022 18:00	6055200	11.127	826.596	10.955	1031.571	
19/01/2022 19:00	6058800	11.13	826.304	10.955	1031.687	
19/01/2022 20:00	6062400	11.136	825.791	10.955	1032.612	
19/01/2022 21:00	6066000	11.138	825.588	10.955	1032.756	
19/01/2022 22:00	6069600	11.141	825.296	10.955	1033.577	
19/01/2022 23:00	6073200	11.145	824.891	10.903	1033.897	
20/01/2022 00:00	6076800	11.152	824.171	10.955	1034.349	
20/01/2022 01:00	6080400	11.154	824.014	10.955	1034.33	
20/01/2022 02:00	6084000	11.153	824.05	10.955	1034.235	
20/01/2022 03:00	6087600	11.16	823.378	10.903	1035.057	
20/01/2022 04:00	6091200	11.161	823.344	10.903	1035.091	
20/01/2022 05:00	6094800	11.163	823.154	10.903	1034.929	
20/01/2022 06:00	6098400	11.169	822.54	10.903	1035.66	
20/01/2022 07:00	6102000	11.169	822.526	10.903	1036.556	
20/01/2022 08:00	6105600	11.167	822.757	10.903	1036.325	
20/01/2022 09:00	6109200	11.175	821.961	10.955	1037.5	
20/01/2022 10:00	6112800	11.172	822.227	10.903	1037.149	
20/01/2022 11:00	6116400	11.177	821.775	10.955	1037.157	
20/01/2022 12:00	6120000	11.178	821.602	10.955	1037.095	
20/01/2022 13:00	6123600	11.177	821.749	10.955	1036.595	
20/01/2022 14:00	6127200	11.181	821.313	10.955	1036.56	
20/01/2022 15:00	6130800	11.182	821.281	10.955	1036.769	
20/01/2022 16:00	6134400	11.185	820.922	10.955	1036.658	
20/01/2022 17:00	6138000	11.186	820.886	10.955	1037.046	
20/01/2022 18:00	6141600	11.186	820.885	10.903	1037.609	
20/01/2022 19:00	6145200	11.187	820.765	10.955	1037.873	
20/01/2022 20:00	6148800	11.194	820.073	10.955	1038.33	
20/01/2022 21:00	6152400	11.187	820.788	10.955	1037.733	

WTP-BH009						
Date and Time	Elapsed Time (Seconds)	Corrected Level Depth To Water (mbgl)	Corrected Pressure (mBar)	Temperature (C)	Barometric Pressure (mBar)	Manual Dip Reading (mbgl)
20/01/2022 22:00	6156000	11.192	820.237	10.955	1037.989	
20/01/2022 23:00	6159600	11.192	820.256	10.955	1038.029	
21/01/2022 00:00	6163200	11.192	820.244	10.955	1037.688	
21/01/2022 01:00	6166800	11.197	819.824	10.903	1037.788	
21/01/2022 02:00	6170400	11.195	819.95	10.955	1037.688	
21/01/2022 03:00	6174000	11.196	819.848	10.955	1037.672	
21/01/2022 04:00	6177600	11.196	819.842	10.955	1037.326	
21/01/2022 05:00	6181200	11.196	819.921	10.903	1037.22	
21/01/2022 06:00	6184800	11.191	820.358	10.955	1036.869	
21/01/2022 07:00	6188400	11.198	819.701	10.903	1037.617	
21/01/2022 08:00	6192000	11.2	819.457	10.903	1037.567	
21/01/2022 09:00	6195600	11.201	819.372	10.903	1038.064	
21/01/2022 10:00	6199200	11.201	819.412	10.903	1038.023	
21/01/2022 11:00	6202800	11.203	819.182	10.903	1038.312	
21/01/2022 12:00	6206400	11.202	819.251	10.955	1037.74	
21/01/2022 13:00	6210000	11.203	819.214	10.955	1037.307	
21/01/2022 14:00	6213600	11.198	819.714	10.955	1036.63	
21/01/2022 15:00	6217200	11.193	820.142	10.955	1035.79	
21/01/2022 16:00	6220800	11.202	819.271	10.955	1035.663	
21/01/2022 17:00	6224400	11.195	819.995	10.955	1035.467	
21/01/2022 18:00	6228000	11.191	820.379	10.955	1035.26	
21/01/2022 19:00	6231600	11.195	819.942	10.955	1035.932	
21/01/2022 20:00	6235200	11.195	819.944	10.903	1035.669	
21/01/2022 21:00	6238800	11.193	820.167	10.903	1035.563	
21/01/2022 22:00	6242400	11.196	819.873	10.955	1035.707	
21/01/2022 23:00	6246000	11.195	820.012	10.903	1035.601	
22/01/2022 00:00	6249600	11.188	820.663	10.955	1035.093	
22/01/2022 01:00	6253200	11.196	819.919	10.955	1035.132	
22/01/2022 02:00	6256800	11.192	820.309	10.955	1034.624	
22/01/2022 03:00	6260400	11.194	820.069	10.903	1034.368	
22/01/2022 04:00	6264000	11.192	820.276	10.903	1034.279	
22/01/2022 05:00	6267600	11.19	820.468	10.955	1033.76	
22/01/2022 06:00	6271200	11.195	819.946	10.955	1034.34	
22/01/2022 07:00	6274800	11.19	820.467	10.955	1034.29	
22/01/2022 08:00	6278400	11.192	820.309	10.955	1033.978	
22/01/2022 09:00	6282000	11.189	820.528	10.903	1034.262	
22/01/2022 10:00	6285600	11.186	820.887	10.955	1034.34	
22/01/2022 11:00	6289200	11.189	820.523	10.955	1034.646	
22/01/2022 12:00	6292800	11.194	820.094	10.955	1034.662	
22/01/2022 13:00	6296400	11.192	820.241	10.955	1034.046	
22/01/2022 14:00	6300000	11.187	820.742	10.955	1032.78	
22/01/2022 15:00	6303600	11.185	820.958	10.955	1032.446	
22/01/2022 16:00	6307200	11.188	820.695	10.955	1032.593	
22/01/2022 17:00	6310800	11.186	820.872	10.955	1032.238	
22/01/2022 18:00	6314400	11.186	820.874	10.903	1032.446	

WTP-BH009						
Date and Time	Elapsed Time (Seconds)	Corrected Level Depth To Water (mbgl)	Corrected Pressure (mBar)	Temperature (C)	Barometric Pressure (mBar)	Manual Dip Reading (mbgl)
22/01/2022 19:00	6318000	11.178	821.63	10.903	1032.102	
22/01/2022 20:00	6321600	11.188	820.686	10.903	1032.634	
22/01/2022 21:00	6325200	11.186	820.898	10.955	1032.507	
22/01/2022 22:00	6328800	11.184	821.024	10.955	1031.734	
22/01/2022 23:00	6332400	11.182	821.218	10.903	1031.514	
23/01/2022 00:00	6336000	11.178	821.623	10.955	1030.899	
23/01/2022 01:00	6339600	11.18	821.428	10.955	1030.742	
23/01/2022 02:00	6343200	11.177	821.703	10.955	1029.82	
23/01/2022 03:00	6346800	11.175	821.966	10.955	1029.381	
23/01/2022 04:00	6350400	11.17	822.392	10.955	1028.955	
23/01/2022 05:00	6354000	11.173	822.163	10.903	1028.805	
23/01/2022 06:00	6357600	11.172	822.232	10.955	1028.586	
23/01/2022 07:00	6361200	11.169	822.513	10.955	1028.247	
23/01/2022 08:00	6364800	11.168	822.648	10.955	1027.934	
23/01/2022 09:00	6368400	11.161	823.323	10.955	1027.672	
23/01/2022 10:00	6372000	11.165	822.881	10.955	1027.819	
23/01/2022 11:00	6375600	11.16	823.429	10.955	1027.33	
23/01/2022 12:00	6379200	11.161	823.275	10.955	1026.779	
23/01/2022 13:00	6382800	11.155	823.879	10.955	1025.822	
23/01/2022 14:00	6386400	11.153	824.111	10.955	1025.355	
23/01/2022 15:00	6390000	11.156	823.83	10.903	1025.14	
23/01/2022 16:00	6393600	11.148	824.609	10.903	1024.244	
23/01/2022 17:00	6397200	11.148	824.62	10.955	1024.258	
23/01/2022 18:00	6400800	11.146	824.819	10.955	1024.294	
23/01/2022 19:00	6404400	11.15	824.404	10.903	1024.625	
23/01/2022 20:00	6408000	11.145	824.915	10.955	1024.374	
23/01/2022 21:00	6411600	11.142	825.209	10.955	1024.08	
23/01/2022 22:00	6415200	11.142	825.182	10.903	1023.729	
23/01/2022 23:00	6418800	11.142	825.19	10.955	1023.922	
24/01/2022 00:00	6422400	11.142	825.183	10.955	1023.813	
24/01/2022 01:00	6426000	11.141	825.284	10.903	1024.038	
24/01/2022 02:00	6429600	11.144	824.929	10.903	1024.217	
24/01/2022 03:00	6433200	11.142	825.136	10.955	1024.447	
24/01/2022 04:00	6436800	11.142	825.165	10.955	1024.066	
24/01/2022 05:00	6440400	11.136	825.707	10.955	1023.877	
24/01/2022 06:00	6444000	11.148	824.555	10.903	1025.002	
24/01/2022 07:00	6447600	11.143	825.087	10.955	1024.791	
24/01/2022 08:00	6451200	11.15	824.424	10.955	1025.512	
24/01/2022 09:00	6454800	11.14	825.32	10.955	1025.498	
24/01/2022 10:00	6458400	11.142	825.156	10.955	1025.838	
24/01/2022 11:00	6462000	11.144	824.996	10.955	1026.116	
24/01/2022 12:00	6465600	11.145	824.875	10.955	1026.237	
24/01/2022 13:00	6469200	11.149	824.501	10.955	1026.258	
24/01/2022 14:00	6472800	11.145	824.901	10.955	1025.799	
24/01/2022 15:00	6476400	11.153	824.1	10.903	1025.986	

WTP-BH009						
Date and Time	Elapsed Time (Seconds)	Corrected Level Depth To Water (mbgl)	Corrected Pressure (mBar)	Temperature (C)	Barometric Pressure (mBar)	Manual Dip Reading (mbgl)
24/01/2022 16:00	6480000	11.147	824.674	10.903	1025.471	
24/01/2022 17:00	6483600	11.148	824.576	10.903	1026.334	
24/01/2022 18:00	6487200	11.15	824.336	10.955	1026.364	
24/01/2022 19:00	6490800	11.152	824.139	10.903	1026.653	
24/01/2022 20:00	6494400	11.155	823.922	10.955	1027.248	
24/01/2022 21:00	6498000	11.153	824.061	10.955	1027.286	
24/01/2022 22:00	6501600	11.158	823.558	10.955	1027.613	
24/01/2022 23:00	6505200	11.161	823.345	10.903	1027.976	
25/01/2022 00:00	6508800	11.154	824.016	10.903	1027.306	
25/01/2022 01:00	6512400	11.161	823.277	10.955	1027.306	
25/01/2022 02:00	6516000	11.161	823.333	10.955	1027.249	
25/01/2022 03:00	6519600	11.158	823.593	10.955	1027.049	
25/01/2022 04:00	6523200	11.162	823.172	10.903	1027.149	
25/01/2022 05:00	6526800	11.157	823.686	10.955	1026.485	
25/01/2022 06:00	6530400	11.165	822.938	10.955	1027.527	
25/01/2022 07:00	6534000	11.161	823.281	10.955	1027.125	
25/01/2022 08:00	6537600	11.162	823.179	10.955	1027.521	
25/01/2022 09:00	6541200	11.166	822.857	10.955	1027.961	
25/01/2022 10:00	6544800	11.165	822.953	10.955	1028.218	
25/01/2022 11:00	6548400	11.17	822.426	10.955	1028.568	
25/01/2022 12:00	6552000	11.166	822.787	10.955	1028.442	
25/01/2022 13:00	6555600	11.163	823.147	10.903	1028.35	
25/01/2022 14:00	6559200	11.172	822.194	10.955	1028.566	
25/01/2022 15:00	6562800	11.169	822.512	10.955	1027.836	
25/01/2022 16:00	6566400	11.169	822.514	10.955	1027.716	
25/01/2022 17:00	6570000	11.166	822.774	10.955	1028.279	
25/01/2022 18:00	6573600	11.172	822.256	10.955	1029.384	
25/01/2022 19:00	6577200	11.17	822.427	10.955	1029.391	
25/01/2022 20:00	6580800	11.169	822.488	10.903	1029.362	
25/01/2022 21:00	6584400	11.171	822.352	10.955	1029.348	
25/01/2022 22:00	6588000	11.177	821.711	10.955	1029.93	
25/01/2022 23:00	6591600	11.176	821.875	10.955	1029.766	
26/01/2022 00:00	6595200	11.175	821.904	10.955	1029.502	
26/01/2022 01:00	6598800	11.18	821.458	10.955	1029.595	
26/01/2022 02:00	6602400	11.178	821.619	10.955	1029.375	
26/01/2022 03:00	6606000	11.184	821.087	10.955	1029.613	
26/01/2022 04:00	6609600	11.18	821.479	10.903	1028.666	
26/01/2022 05:00	6613200	11.182	821.232	10.955	1028.528	
26/01/2022 06:00	6616800	11.181	821.34	10.955	1028.067	
26/01/2022 07:00	6620400	11.183	821.171	10.903	1028.092	
26/01/2022 08:00	6624000	11.179	821.514	10.955	1027.834	
26/01/2022 09:00	6627600	11.179	821.527	10.955	1027.939	
26/01/2022 10:00	6631200	11.179	821.505	10.955	1027.549	
26/01/2022 11:00	6634800	11.18	821.455	10.955	1027.54	
26/01/2022 12:00	6638400	11.175	821.958	10.955	1027.214	

WTP-BH009						
Date and Time	Elapsed Time (Seconds)	Corrected Level Depth To Water (mbgl)	Corrected Pressure (mBar)	Temperature (C)	Barometric Pressure (mBar)	Manual Dip Reading (mbgl)
26/01/2022 13:00	6642000	11.173	822.129	10.955	1025.985	
26/01/2022 14:00	6645600	11.171	822.285	10.955	1024.948	
26/01/2022 15:00	6649200	11.165	822.869	10.955	1023.893	
26/01/2022 16:00	6652800	11.164	822.969	10.955	1023.675	
26/01/2022 17:00	6656400	11.165	822.935	10.955	1023.65	
26/01/2022 18:00	6660000	11.16	823.403	10.955	1023.007	
26/01/2022 19:00	6663600	11.161	823.316	10.955	1022.682	
26/01/2022 20:00	6667200	11.16	823.442	10.955	1022.732	
26/01/2022 21:00	6670800	11.151	824.287	10.955	1021.887	
26/01/2022 22:00	6674400	11.156	823.768	10.955	1022.112	
26/01/2022 23:00	6678000	11.157	823.736	10.955	1022.379	
27/01/2022 00:00	6681600	11.152	824.136	10.955	1021.686	
27/01/2022 01:00	6685200	11.154	824.026	10.903	1022.063	
27/01/2022 02:00	6688800	11.151	824.242	10.955	1021.697	
27/01/2022 03:00	6692400	11.148	824.57	10.955	1022.016	
27/01/2022 04:00	6696000	11.146	824.761	10.903	1021.916	
27/01/2022 05:00	6699600	11.145	824.916	10.955	1022.258	
27/01/2022 06:00	6703200	11.144	824.942	10.955	1022.172	
27/01/2022 07:00	6706800	11.145	824.898	10.955	1023.216	
27/01/2022 08:00	6710400	11.149	824.484	10.955	1024.629	
27/01/2022 09:00	6714000	11.148	824.579	10.955	1025.24	
27/01/2022 10:00	6717600	11.148	824.538	10.955	1025.986	
27/01/2022 11:00	6721200	11.154	823.964	10.955	1026.854	
27/01/2022 12:00	6724800	11.158	823.621	10.955	1027.374	
27/01/2022 13:00	6728400	11.159	823.506	10.955	1027.429	
27/01/2022 14:00	6732000	11.159	823.537	10.955	1027.398	
27/01/2022 15:00	6735600	11.16	823.362	10.955	1027.162	
27/01/2022 16:00	6739200	11.168	822.632	10.955	1028.421	
27/01/2022 17:00	6742800	11.164	823.01	10.903	1028.312	
27/01/2022 18:00	6746400	11.169	822.518	10.903	1028.862	
27/01/2022 19:00	6750000	11.173	822.168	10.903	1029.682	
27/01/2022 20:00	6753600	11.177	821.687	10.955	1030.013	
27/01/2022 21:00	6757200	11.181	821.346	10.955	1029.883	
27/01/2022 22:00	6760800	11.183	821.12	10.955	1030.579	
27/01/2022 23:00	6764400	11.186	820.9	10.955	1030.153	
28/01/2022 00:00	6768000	11.184	821.007	10.955	1030.222	
28/01/2022 01:00	6771600	11.192	820.271	10.955	1030.605	
28/01/2022 02:00	6775200	11.188	820.667	10.955	1030.034	
28/01/2022 03:00	6778800	11.193	820.188	10.955	1029.865	
28/01/2022 04:00	6782400	11.193	820.122	10.955	1029.52	
28/01/2022 05:00	6786000	11.191	820.394	10.903	1028.693	
28/01/2022 06:00	6789600	11.19	820.506	10.955	1028.725	
28/01/2022 07:00	6793200	11.186	820.901	10.955	1028.564	
28/01/2022 08:00	6796800	11.182	821.2	10.903	1027.652	
28/01/2022 09:00	6800400	11.184	821.047	10.955	1027.596	

WTP-BH009						
Date and Time	Elapsed Time (Seconds)	Corrected Level Depth To Water (mbgl)	Corrected Pressure (mBar)	Temperature (C)	Barometric Pressure (mBar)	Manual Dip Reading (mbgl)
28/01/2022 10:00	6804000	11.181	821.386	10.955	1027.432	
28/01/2022 11:00	6807600	11.185	820.958	10.903	1027.247	
28/01/2022 12:00	6811200	11.178	821.67	10.955	1026.561	
28/01/2022 13:00	6814800	11.177	821.714	10.955	1026.223	
28/01/2022 14:00	6818400	11.18	821.42	10.955	1026.635	
28/01/2022 15:00	6822000	11.178	821.609	10.955	1026.212	
28/01/2022 16:00	6825600	11.175	821.894	10.955	1025.927	
28/01/2022 17:00	6829200	11.172	822.257	10.955	1025.68	
28/01/2022 18:00	6832800	11.174	822.041	10.955	1026.014	
28/01/2022 19:00	6836400	11.179	821.554	10.955	1025.913	
28/01/2022 20:00	6840000	11.174	822.022	10.955	1025.68	
28/01/2022 21:00	6843600	11.178	821.646	10.955	1026.292	
28/01/2022 22:00	6847200	11.168	822.602	10.955	1025.512	
28/01/2022 23:00	6850800	11.174	822.063	10.903	1025.202	
29/01/2022 00:00	6854400	11.172	822.249	10.955	1025.101	
29/01/2022 01:00	6858000	11.174	822.072	10.955	1024.75	
29/01/2022 02:00	6861600	11.17	822.38	10.955	1024.617	
29/01/2022 03:00	6865200	11.172	822.235	10.955	1024.174	
29/01/2022 04:00	6868800	11.173	822.156	10.955	1023.49	
29/01/2022 05:00	6872400	11.168	822.616	10.903	1023.649	
29/01/2022 06:00	6876000	11.166	822.836	10.955	1023.75	
29/01/2022 07:00	6879600	11.162	823.245	10.955	1023.106	
29/01/2022 08:00	6883200	11.163	823.111	10.955	1023.416	
29/01/2022 09:00	6886800	11.157	823.656	10.955	1023.576	
29/01/2022 10:00	6890400	11.166	822.796	10.955	1026.082	
29/01/2022 11:00	6894000	11.162	823.171	10.955	1026.589	
29/01/2022 12:00	6897600	11.174	822.052	10.955	1027.708	
29/01/2022 13:00	6901200	11.173	822.102	10.903	1027.632	
29/01/2022 14:00	6904800	11.171	822.288	10.903	1027.916	
29/01/2022 15:00	6908400	11.173	822.103	10.955	1028.186	
29/01/2022 16:00	6912000	11.179	821.569	10.955	1028.955	
29/01/2022 17:00	6915600	11.178	821.629	10.903	1029.456	
29/01/2022 18:00	6919200	11.184	821.087	10.955	1030.26	
29/01/2022 19:00	6922800	11.191	820.334	10.955	1030.954	
29/01/2022 20:00	6926400	11.19	820.495	10.955	1030.617	
29/01/2022 21:00	6930000	11.189	820.514	10.955	1030.715	
29/01/2022 22:00	6933600	11.196	819.851	10.903	1031.529	
29/01/2022 23:00	6937200	11.203	819.219	10.903	1031.984	
30/01/2022 00:00	6940800	11.203	819.171	10.903	1031.738	
30/01/2022 01:00	6944400	11.205	818.954	10.955	1031.806	
30/01/2022 02:00	6948000	11.202	819.253	10.955	1030.977	
30/01/2022 03:00	6951600	11.208	818.719	10.955	1031.158	
30/01/2022 04:00	6955200	11.208	818.73	10.955	1030.618	
30/01/2022 05:00	6958800	11.211	818.37	10.955	1030.214	
30/01/2022 06:00	6962400	11.206	818.87	10.955	1029.361	

WTP-BH009						
Date and Time	Elapsed Time (Seconds)	Corrected Level Depth To Water (mbgl)	Corrected Pressure (mBar)	Temperature (C)	Barometric Pressure (mBar)	Manual Dip Reading (mbgl)
30/01/2022 07:00	6966000	11.209	818.618	10.955	1029.143	
30/01/2022 08:00	6969600	11.202	819.253	10.955	1028.097	
30/01/2022 09:00	6973200	11.209	818.605	10.955	1028.217	
30/01/2022 10:00	6976800	11.196	819.898	10.955	1026.805	
30/01/2022 11:00	6980400	11.2	819.525	10.955	1025.591	
30/01/2022 12:00	6984000	11.194	820.118	10.955	1024.528	
30/01/2022 13:00	6987600	11.187	820.761	10.955	1022.475	
30/01/2022 14:00	6991200	11.175	821.908	10.955	1020.741	
30/01/2022 15:00	6994800	11.178	821.598	10.955	1020.462	
30/01/2022 16:00	6998400	11.182	821.213	10.903	1020.293	
30/01/2022 17:00	7002000	11.168	822.607	10.955	1020.57	
30/01/2022 18:00	7005600	11.169	822.508	10.955	1022.079	
30/01/2022 19:00	7009200	11.165	822.918	10.955	1022.669	
30/01/2022 20:00	7012800	11.164	823.008	10.955	1022.872	
30/01/2022 21:00	7016400	11.166	822.794	10.955	1023.674	
30/01/2022 22:00	7020000	11.168	822.636	10.955	1024.302	
30/01/2022 23:00	7023600	11.166	822.816	10.955	1024.358	
31/01/2022 00:00	7027200	11.175	821.961	10.955	1025.036	
31/01/2022 01:00	7030800	11.169	822.526	10.955	1024.412	
31/01/2022 02:00	7034400	11.169	822.474	10.955	1024.935	
31/01/2022 03:00	7038000	11.173	822.148	10.903	1024.94	
31/01/2022 04:00	7041600	11.173	822.17	10.903	1025.331	
31/01/2022 05:00	7045200	11.175	821.958	10.955	1026.038	
31/01/2022 06:00	7048800	11.175	821.947	10.955	1026.167	
31/01/2022 07:00	7052400	11.18	821.451	10.955	1026.78	
31/01/2022 08:00	7056000	11.173	822.118	10.955	1026.76	
31/01/2022 09:00	7059600	11.182	821.207	10.903	1027.645	
31/01/2022 10:00	7063200	11.186	820.858	10.955	1028.02	
31/01/2022 11:00	7066800	11.181	821.36	10.903	1028.021	
31/01/2022 12:00	7070400	11.187	820.76	10.955	1028.353	
31/01/2022 13:00	7074000	11.187	820.713	10.955	1028.282	
31/01/2022 14:00	7077600	11.191	820.405	10.955	1028.414	
31/01/2022 15:00	7081200	11.189	820.522	10.955	1027.651	
31/01/2022 16:00	7084800	11.195	820.009	10.955	1027.399	
31/01/2022 17:00	7088400	11.192	820.291	10.903	1027.209	
31/01/2022 18:00	7092000	11.189	820.59	10.955	1026.877	
31/01/2022 19:00	7095600	11.187	820.787	10.955	1026.209	
31/01/2022 20:00	7099200	11.188	820.644	10.903	1026.209	
31/01/2022 21:00	7102800	11.187	820.805	10.955	1026.016	
31/01/2022 22:00	7106400	11.193	820.127	10.955	1026.283	
31/01/2022 23:00	7110000	11.195	819.976	10.955	1026.14	
01/02/2022 00:00	7113600	11.188	820.629	10.955	1025.252	
01/02/2022 01:00	7117200	11.191	820.352	10.903	1025.503	
01/02/2022 02:00	7120800	11.185	820.931	10.903	1025.453	
01/02/2022 03:00	7124400	11.191	820.402	10.955	1025.067	

WTP-BH009						
Date and Time	Elapsed Time (Seconds)	Corrected Level Depth To Water (mbgl)	Corrected Pressure (mBar)	Temperature (C)	Barometric Pressure (mBar)	Manual Dip Reading (mbgl)
01/02/2022 04:00	7128000	11.19	820.444	10.955	1024.731	
01/02/2022 05:00	7131600	11.184	821.004	10.903	1024.145	
01/02/2022 06:00	7135200	11.182	821.215	10.955	1023.961	
01/02/2022 07:00	7138800	11.188	820.628	10.903	1024.286	
01/02/2022 08:00	7142400	11.184	821.024	10.955	1024.562	
01/02/2022 09:00	7146000	11.178	821.612	10.955	1024.328	
01/02/2022 10:00	7149600	11.181	821.318	10.955	1024.445	
01/02/2022 11:00	7153200	11.176	821.871	10.955	1024.069	
01/02/2022 12:00	7156800	11.18	821.467	10.955	1024.472	
01/02/2022 13:00	7160400	11.179	821.555	10.955	1023.914	
01/02/2022 14:00	7164000	11.172	822.223	10.955	1023.54	
01/02/2022 15:00	7167600	11.173	822.087	10.955	1023.088	
01/02/2022 16:00	7171200	11.177	821.76	10.903	1023.33	
01/02/2022 17:00	7174800	11.166	822.778	10.955	1022.633	
01/02/2022 18:00	7178400	11.175	821.966	10.955	1023.091	
01/02/2022 19:00	7182000	11.174	822.026	10.955	1022.915	
01/02/2022 20:00	7185600	11.172	822.26	10.903	1022.948	
01/02/2022 21:00	7189200	11.174	821.991	10.903	1022.688	
01/02/2022 22:00	7192800	11.172	822.21	10.955	1022.671	
01/02/2022 23:00	7196400	11.171	822.276	10.955	1022.546	
02/02/2022 00:00	7200000	11.167	822.668	10.955	1021.978	
02/02/2022 01:00	7203600	11.165	822.87	10.955	1022.07	
02/02/2022 02:00	7207200	11.167	822.718	10.955	1021.811	
02/02/2022 03:00	7210800	11.16	823.436	10.955	1020.799	
02/02/2022 04:00	7214400	11.165	822.924	10.955	1020.958	
02/02/2022 05:00	7218000	11.162	823.157	10.955	1020.314	
02/02/2022 06:00	7221600	11.161	823.298	10.903	1020.264	
02/02/2022 07:00	7225200	11.161	823.35	10.955	1020.415	
02/02/2022 08:00	7228800	11.156	823.761	10.955	1020.356	
02/02/2022 09:00	7232400	11.163	823.074	10.955	1020.749	
02/02/2022 10:00	7236000	11.158	823.591	10.955	1019.821	
02/02/2022 11:00	7239600	11.151	824.278	10.955	1019.193	
02/02/2022 12:00	7243200	11.157	823.681	10.955	1019.202	
02/02/2022 13:00	7246800	11.156	823.745	10.955	1019.139	
02/02/2022 14:00	7250400	11.149	824.461	10.955	1017.482	
02/02/2022 15:00	7254000	11.145	824.895	10.955	1016.813	
02/02/2022 16:00	7257600	11.148	824.573	10.903	1016.756	
02/02/2022 17:00	7261200	11.139	825.443	10.955	1015.853	
02/02/2022 18:00	7264800	11.136	825.738	10.955	1015.382	
02/02/2022 19:00	7268400	11.136	825.795	10.955	1014.679	
02/02/2022 20:00	7272000	11.133	826.094	10.955	1013.852	
02/02/2022 21:00	7275600	11.127	826.676	10.955	1012.916	
02/02/2022 22:00	7279200	11.129	826.466	10.903	1013.101	
02/02/2022 23:00	7282800	11.125	826.798	10.955	1012.325	
03/02/2022 00:00	7286400	11.116	827.715	10.903	1011.499	

WTP-BH009						
Date and Time	Elapsed Time (Seconds)	Corrected Level Depth To Water (mbgl)	Corrected Pressure (mBar)	Temperature (C)	Barometric Pressure (mBar)	Manual Dip Reading (mbgl)
03/02/2022 01:00	7290000	11.121	827.186	10.955	1011.584	
03/02/2022 02:00	7293600	11.114	827.868	10.955	1010.373	
03/02/2022 03:00	7297200	11.109	828.401	10.903	1009.815	
03/02/2022 04:00	7300800	11.109	828.416	10.955	1009.356	
03/02/2022 05:00	7304400	11.101	829.159	10.955	1008.554	
03/02/2022 06:00	7308000	11.102	829.036	10.903	1008.416	
03/02/2022 07:00	7311600	11.094	829.876	10.955	1007.25	
03/02/2022 08:00	7315200	11.092	830.092	10.955	1007.092	
03/02/2022 09:00	7318800	11.093	829.953	10.955	1006.82	
03/02/2022 10:00	7322400	11.088	830.448	10.955	1006.5	
03/02/2022 11:00	7326000	11.085	830.705	10.955	1006.127	
03/02/2022 12:00	7329600	11.08	831.216	10.955	1005.557	
03/02/2022 13:00	7333200	11.077	831.512	10.903	1004.413	
03/02/2022 14:00	7336800	11.079	831.315	10.955	1003.989	
03/02/2022 15:00	7340400	11.069	832.312	10.955	1002.345	
03/02/2022 16:00	7344000	11.074	831.866	10.955	1002.323	
03/02/2022 17:00	7347600	11.065	832.68	10.955	1001.038	
03/02/2022 18:00	7351200	11.065	832.694	10.955	1001.318	
03/02/2022 19:00	7354800	11.06	833.24	10.955	1001.3	
03/02/2022 20:00	7358400	11.058	833.406	10.955	1002.544	
03/02/2022 21:00	7362000	11.062	832.976	10.955	1003.738	
03/02/2022 22:00	7365600	11.052	833.934	10.955	1003.543	
03/02/2022 23:00	7369200	11.059	833.324	10.955	1004.447	
04/02/2022 00:00	7372800	11.056	833.589	10.903	1004.157	
04/02/2022 01:00	7376400	11.056	833.564	10.903	1004.476	
04/02/2022 02:00	7380000	11.065	832.731	10.955	1005.216	
04/02/2022 03:00	7383600	11.063	832.941	10.955	1005.477	
04/02/2022 04:00	7387200	11.061	833.132	10.955	1005.814	
04/02/2022 05:00	7390800	11.07	832.192	10.903	1006.846	
04/02/2022 06:00	7394400	11.069	832.279	10.955	1006.608	
04/02/2022 07:00	7398000	11.074	831.784	10.955	1007.75	
04/02/2022 08:00	7401600	11.073	831.97	10.955	1007.975	
04/02/2022 09:00	7405200	11.077	831.546	10.955	1008.634	
04/02/2022 10:00	7408800	11.08	831.259	10.955	1009.803	
04/02/2022 11:00	7412400	11.081	831.186	10.955	1009.523	
04/02/2022 12:00	7416000	11.081	831.135	10.955	1009.985	
04/02/2022 13:00	7419600	11.083	830.959	10.955	1009.809	
04/02/2022 14:00	7423200	11.089	830.309	10.955	1010.635	
04/02/2022 15:00	7426800	11.086	830.687	10.955	1010.61	
04/02/2022 16:00	7430400	11.095	829.761	10.955	1012.24	
04/02/2022 17:00	7434000	11.094	829.915	10.955	1012.439	
04/02/2022 18:00	7437600	11.094	829.83	10.955	1013.23	
04/02/2022 19:00	7441200	11.103	828.975	10.955	1014.319	
04/02/2022 20:00	7444800	11.107	828.6	10.955	1014.577	
04/02/2022 21:00	7448400	11.113	827.979	10.955	1015.786	

WTP-BH009						
Date and Time	Elapsed Time (Seconds)	Corrected Level Depth To Water (mbgl)	Corrected Pressure (mBar)	Temperature (C)	Barometric Pressure (mBar)	Manual Dip Reading (mbgl)
04/02/2022 22:00	7452000	11.107	828.577	10.955	1014.894	
04/02/2022 23:00	7455600	11.116	827.694	10.955	1016.071	
05/02/2022 00:00	7459200	11.118	827.516	10.955	1015.955	
05/02/2022 01:00	7462800	11.122	827.123	10.955	1015.701	
05/02/2022 02:00	7466400	11.125	826.867	10.955	1015.37	
05/02/2022 03:00	7470000	11.124	826.962	10.955	1015.04	
05/02/2022 04:00	7473600	11.126	826.734	10.955	1014.034	
05/02/2022 05:00	7477200	11.128	826.541	10.903	1013.613	
05/02/2022 06:00	7480800	11.128	826.573	10.955	1012.785	
05/02/2022 07:00	7484400	11.125	826.839	10.955	1011.872	
05/02/2022 08:00	7488000	11.122	827.079	10.955	1011.28	
05/02/2022 09:00	7491600	11.119	827.373	10.903	1010.843	
05/02/2022 10:00	7495200	11.125	826.829	10.955	1010.825	
05/02/2022 11:00	7498800	11.117	827.572	10.955	1010.141	
05/02/2022 12:00	7502400	11.117	827.58	10.955	1010.427	
05/02/2022 13:00	7506000	11.116	827.714	10.955	1009.411	
05/02/2022 14:00	7509600	11.109	828.409	10.955	1007.953	
05/02/2022 15:00	7513200	11.109	828.402	10.955	1008.018	
05/02/2022 16:00	7516800	11.108	828.474	10.955	1007.124	
05/02/2022 17:00	7520400	11.108	828.514	10.955	1006.673	
05/02/2022 18:00	7524000	11.1	829.316	10.955	1005.93	
05/02/2022 19:00	7527600	11.096	829.701	10.955	1005.779	
05/02/2022 20:00	7531200	11.096	829.677	10.955	1005.333	
05/02/2022 21:00	7534800	11.091	830.146	10.903	1004.897	
05/02/2022 22:00	7538400	11.084	830.823	10.955	1004.011	
05/02/2022 23:00	7542000	11.08	831.19	10.955	1003.41	
06/02/2022 00:00	7545600	11.078	831.436	10.955	1001.988	
06/02/2022 01:00	7549200	11.084	830.842	10.903	1001.969	
06/02/2022 02:00	7552800	11.067	832.544	10.955	1000.059	
06/02/2022 03:00	7556400	11.058	833.365	10.955	1000.236	
06/02/2022 04:00	7560000	11.057	833.52	10.955	1000.668	
06/02/2022 05:00	7563600	11.056	833.614	10.955	1000.868	
06/02/2022 06:00	7567200	11.061	833.136	10.955	1001.463	
06/02/2022 07:00	7570800	11.063	832.863	10.903	1001.887	
06/02/2022 08:00	7574400	11.068	832.41	10.903	1002.281	
06/02/2022 09:00	7578000	11.057	833.478	10.955	1002.237	
06/02/2022 10:00	7581600	11.061	833.083	10.955	1002.808	
06/02/2022 11:00	7585200	11.064	832.854	10.955	1003.214	
06/02/2022 12:00	7588800	11.066	832.649	10.955	1003.888	
06/02/2022 13:00	7592400	11.069	832.308	10.955	1004.759	
06/02/2022 14:00	7596000	11.073	831.956	10.955	1005.815	
06/02/2022 15:00	7599600	11.072	831.988	10.955	1007.31	
06/02/2022 16:00	7603200	11.078	831.413	10.903	1008.271	
06/02/2022 17:00	7606800	11.085	830.708	10.955	1009.942	
06/02/2022 18:00	7610400	11.089	830.35	10.955	1011.358	

WTP-BH009						
Date and Time	Elapsed Time (Seconds)	Corrected Level Depth To Water (mbgl)	Corrected Pressure (mBar)	Temperature (C)	Barometric Pressure (mBar)	Manual Dip Reading (mbgl)
06/02/2022 19:00	7614000	11.092	830.112	10.903	1012.04	
06/02/2022 20:00	7617600	11.098	829.429	10.955	1013.631	
06/02/2022 21:00	7621200	11.107	828.589	10.955	1014.94	
06/02/2022 22:00	7624800	11.119	827.443	10.903	1016.237	
06/02/2022 23:00	7628400	11.115	827.802	10.955	1016.374	
07/02/2022 00:00	7632000	11.123	826.996	10.955	1016.769	
07/02/2022 01:00	7635600	11.127	826.605	10.955	1017.865	
07/02/2022 02:00	7639200	11.13	826.375	10.955	1017.507	
07/02/2022 03:00	7642800	11.135	825.866	10.955	1017.37	
07/02/2022 04:00	7646400	11.138	825.532	10.903	1017.677	
07/02/2022 05:00	7650000	11.14	825.337	10.955	1017.547	
07/02/2022 06:00	7653600	11.145	824.856	10.955	1018.262	
07/02/2022 07:00	7657200	11.143	825.029	10.955	1017.502	
07/02/2022 08:00	7660800	11.149	824.514	10.955	1018.487	
07/02/2022 09:00	7664400	11.147	824.719	10.955	1018.399	
07/02/2022 10:00	7668000	11.15	824.344	10.955	1018.833	
07/02/2022 11:00	7671600	11.155	823.914	10.955	1018.852	
07/02/2022 12:00	7675200	11.15	824.356	10.955	1018.704	
07/02/2022 13:00	7678800	11.16	823.424	10.955	1018.754	
07/02/2022 14:00	7682400	11.16	823.443	10.955	1018.089	
07/02/2022 15:00	7686000	11.16	823.427	10.955	1017.869	
07/02/2022 16:00	7689600	11.158	823.621	10.955	1017.5	
07/02/2022 17:00	7693200	11.157	823.734	10.955	1017.445	
07/02/2022 18:00	7696800	11.16	823.413	10.955	1018.002	
07/02/2022 19:00	7700400	11.157	823.723	10.955	1017.692	
07/02/2022 20:00	7704000	11.153	824.106	10.955	1017.249	
07/02/2022 21:00	7707600	11.159	823.52	10.955	1017.6	
07/02/2022 22:00	7711200	11.157	823.681	10.955	1017.851	
07/02/2022 23:00	7714800	11.155	823.846	10.955	1017.509	
08/02/2022 00:00	7718400	11.155	823.888	10.955	1017.409	
08/02/2022 01:00	7722000	11.158	823.628	10.955	1017.668	
08/02/2022 02:00	7725600	11.161	823.266	10.903	1017.887	
08/02/2022 03:00	7729200	11.157	823.742	10.955	1017.084	
08/02/2022 04:00	7732800	11.16	823.39	10.955	1017.495	
08/02/2022 05:00	7736400	11.155	823.916	10.955	1016.852	
08/02/2022 06:00	7740000	11.159	823.531	10.955	1017.413	
08/02/2022 07:00	7743600	11.153	824.039	10.955	1016.729	
08/02/2022 08:00	7747200	11.156	823.755	10.955	1017.189	
08/02/2022 09:00	7750800	11.155	823.863	10.955	1018.138	
08/02/2022 10:00	7754400	11.154	824.014	10.955	1017.987	
08/02/2022 11:00	7758000	11.158	823.626	10.955	1018.024	
08/02/2022 12:00	7761600	11.159	823.536	10.955	1017.819	
08/02/2022 13:00	7765200	11.153	824.133	10.955	1017.164	
08/02/2022 14:00	7768800	11.154	823.991	10.955	1016.6	
08/02/2022 15:00	7772400	11.152	824.143	10.955	1015.979	

WTP-BH009						
Date and Time	Elapsed Time (Seconds)	Corrected Level Depth To Water (mbgl)	Corrected Pressure (mBar)	Temperature (C)	Barometric Pressure (mBar)	Manual Dip Reading (mbgl)
08/02/2022 16:00	7776000	11.149	824.44	10.955	1015.74	
08/02/2022 17:00	7779600	11.148	824.592	10.903	1015.092	
08/02/2022 18:00	7783200	11.152	824.154	10.955	1015.497	
08/02/2022 19:00	7786800	11.156	823.808	10.955	1016.255	
08/02/2022 20:00	7790400	11.14	825.32	10.955	1015.624	
08/02/2022 21:00	7794000	11.15	824.393	10.955	1016.551	
08/02/2022 22:00	7797600	11.144	824.97	10.955	1016.268	
08/02/2022 23:00	7801200	11.154	824.015	10.955	1016.811	
09/02/2022 00:00	7804800	11.143	825.077	10.955	1015.985	
09/02/2022 01:00	7808400	11.149	824.476	10.955	1017.056	
09/02/2022 02:00	7812000	11.144	824.981	10.955	1016.551	
09/02/2022 03:00	7815600	11.151	824.321	10.955	1017.446	
09/02/2022 04:00	7819200	11.152	824.19	10.955	1017.165	
09/02/2022 05:00	7822800	11.143	825.086	10.955	1016.857	
09/02/2022 06:00	7826400	11.149	824.433	10.955	1017.745	
09/02/2022 07:00	7830000	11.144	824.949	10.955	1017.699	
09/02/2022 08:00	7833600	11.146	824.796	10.955	1017.911	
09/02/2022 09:00	7837200	11.145	824.886	10.955	1018.468	
09/02/2022 10:00	7840800	11.154	823.943	10.955	1019.469	
09/02/2022 11:00	7844400	11.15	824.394	10.955	1019.371	
09/02/2022 12:00	7848000	11.152	824.198	10.955	1019.625	
09/02/2022 13:00	7851600	11.153	824.094	10.955	1019.26	
09/02/2022 14:00	7855200	11.149	824.494	10.955	1018.507	
09/02/2022 15:00	7858800	11.151	824.309	10.955	1018.516	
09/02/2022 16:00	7862400	11.15	824.352	10.955	1018.707	
09/02/2022 17:00	7866000	11.152	824.233	10.955	1018.533	
09/02/2022 18:00	7869600	11.15	824.373	10.955	1018.393	
09/02/2022 19:00	7873200	11.15	824.424	10.955	1018.46	
09/02/2022 20:00	7876800	11.145	824.859	10.955	1018.2	
09/02/2022 21:00	7880400	11.146	824.762	10.955	1018.18	
09/02/2022 22:00	7884000	11.154	823.964	10.955	1018.802	
09/02/2022 23:00	7887600	11.146	824.73	10.955	1018.505	
10/02/2022 00:00	7891200	11.152	824.182	10.955	1018.877	
10/02/2022 01:00	7894800	11.153	824.058	10.955	1018.707	
10/02/2022 02:00	7898400	11.155	823.922	10.955	1018.785	
10/02/2022 03:00	7902000	11.151	824.3	10.955	1018.525	
10/02/2022 04:00	7905600	11.146	824.751	10.955	1018.308	
10/02/2022 05:00	7909200	11.151	824.248	10.955	1018.694	
10/02/2022 06:00	7912800	11.149	824.464	10.903	1019.039	
10/02/2022 07:00	7916400	11.148	824.542	10.955	1019.282	
10/02/2022 08:00	7920000	11.149	824.444	10.903	1019.53	
10/02/2022 09:00	7923600	11.156	823.79	10.903	1020.595	
10/02/2022 10:00	7927200	11.148	824.615	10.903	1020.535	
10/02/2022 11:00	7930800	11.151	824.285	10.955	1021.067	
10/02/2022 12:00	7934400	11.148	824.569	10.955	1020.724	

WTP-BH009						
Date and Time	Elapsed Time (Seconds)	Corrected Level Depth To Water (mbgl)	Corrected Pressure (mBar)	Temperature (C)	Barometric Pressure (mBar)	Manual Dip Reading (mbgl)
10/02/2022 13:00	7938000	11.15	824.387	10.955	1021.317	
10/02/2022 14:00	7941600	11.154	824.013	10.955	1021.573	
10/02/2022 15:00	7945200	11.152	824.2	10.955	1021.446	
10/02/2022 16:00	7948800	11.159	823.518	10.955	1022.656	
10/02/2022 17:00	7952400	11.157	823.71	10.955	1023.111	
10/02/2022 18:00	7956000	11.159	823.526	10.955	1023.588	
10/02/2022 19:00	7959600	11.164	823.024	10.955	1024.502	
10/02/2022 20:00	7963200	11.167	822.756	10.955	1025.064	
10/02/2022 21:00	7966800	11.168	822.611	10.955	1025.268	
10/02/2022 22:00	7970400	11.171	822.362	10.955	1025.693	
10/02/2022 23:00	7974000	11.178	821.664	10.955	1026.627	
11/02/2022 00:00	7977600	11.181	821.392	10.955	1027.016	
11/02/2022 01:00	7981200	11.181	821.342	10.955	1027.007	
11/02/2022 02:00	7984800	11.182	821.203	10.955	1026.852	
11/02/2022 03:00	7988400	11.183	821.132	10.955	1027.099	
11/02/2022 04:00	7992000	11.185	820.988	10.955	1026.95	
11/02/2022 05:00	7995600	11.185	820.961	10.955	1026.448	
11/02/2022 06:00	7999200	11.182	821.278	10.955	1025.896	
11/02/2022 07:00	8002800	11.184	821.019	10.955	1026.095	
11/02/2022 08:00	8006400	11.18	821.419	10.955	1025.696	
11/02/2022 09:00	8010000	11.184	821.075	10.955	1025.746	
11/02/2022 10:00	8013600	11.183	821.114	10.955	1024.649	
11/02/2022 11:00	8017200	11.178	821.625	10.955	1023.667	
11/02/2022 12:00	8020800	11.174	822.069	10.955	1022.93	
11/02/2022 13:00	8024400	11.169	822.567	10.955	1021.492	
11/02/2022 14:00	8028000	11.167	822.746	10.955	1020.372	
11/02/2022 15:00	8031600	11.162	823.175	10.955	1019.355	
11/02/2022 16:00	8035200	11.16	823.448	10.955	1018.26	
11/02/2022 17:00	8038800	11.157	823.674	10.955	1016.858	
11/02/2022 18:00	8042400	11.148	824.538	10.955	1016.054	
11/02/2022 19:00	8046000	11.139	825.485	10.955	1014.989	
11/02/2022 20:00	8049600	11.138	825.515	10.955	1014.607	
11/02/2022 21:00	8053200	11.132	826.184	10.955	1013.467	
11/02/2022 22:00	8056800	11.127	826.641	10.903	1012.515	
11/02/2022 23:00	8060400	11.125	826.876	10.955	1011.777	
12/02/2022 00:00	8064000	11.12	827.296	10.955	1010.651	
12/02/2022 01:00	8067600	11.113	828.048	10.903	1009.462	
12/02/2022 02:00	8071200	11.11	828.302	10.955	1008.588	
12/02/2022 03:00	8074800	11.101	829.185	10.955	1007.235	
12/02/2022 04:00	8078400	11.094	829.837	10.955	1006.055	
12/02/2022 05:00	8082000	11.082	831.066	10.955	1004.531	
12/02/2022 06:00	8085600	11.081	831.128	10.955	1004.469	
12/02/2022 07:00	8089200	11.076	831.613	10.955	1003.926	
12/02/2022 08:00	8092800	11.07	832.253	10.955	1004.109	
12/02/2022 09:00	8096400	11.063	832.948	10.903	1003.916	

WTP-BH009						
Date and Time	Elapsed Time (Seconds)	Corrected Level Depth To Water (mbgl)	Corrected Pressure (mBar)	Temperature (C)	Barometric Pressure (mBar)	Manual Dip Reading (mbgl)
12/02/2022 10:00	8100000	11.059	833.268	10.955	1004.034	
12/02/2022 11:00	8103600	11.054	833.775	10.955	1003.703	
12/02/2022 12:00	8107200	11.05	834.185	10.955	1003.469	
12/02/2022 13:00	8110800	11.056	833.547	10.903	1003.787	
12/02/2022 14:00	8114400	11.052	833.971	10.955	1003.037	
12/02/2022 15:00	8118000	11.049	834.322	10.955	1002.274	
12/02/2022 16:00	8121600	11.039	835.267	10.955	1001.799	
12/02/2022 17:00	8125200	11.039	835.298	10.903	1001.683	
12/02/2022 18:00	8128800	11.034	835.741	10.955	1001.384	
12/02/2022 19:00	8132400	11.032	835.939	10.955	1001.069	
12/02/2022 20:00	8136000	11.032	835.968	10.955	1001.04	
12/02/2022 21:00	8139600	11.027	836.438	10.955	1000.335	
12/02/2022 22:00	8143200	11.025	836.636	10.903	1000.052	
12/02/2022 23:00	8146800	11.025	836.604	10.955	999.17	
13/02/2022 00:00	8150400	11.02	837.084	10.955	997.632	
13/02/2022 01:00	8154000	11.011	838.036	10.955	995.858	
13/02/2022 02:00	8157600	11.012	837.944	10.955	994.364	
13/02/2022 03:00	8161200	10.998	839.299	10.955	991.776	
13/02/2022 04:00	8164800	10.997	839.372	10.955	989.882	
13/02/2022 05:00	8168400	10.983	840.728	10.903	988.089	
13/02/2022 06:00	8172000	10.968	842.167	10.955	986.382	
13/02/2022 07:00	8175600	10.959	843.05	10.955	985.969	
13/02/2022 08:00	8179200	10.961	842.866	10.955	985.742	
13/02/2022 09:00	8182800	10.949	844.046	10.955	985.443	
13/02/2022 10:00	8186400	10.943	844.622	10.955	984.926	
13/02/2022 11:00	8190000	10.939	845.076	10.955	985.059	
13/02/2022 12:00	8193600	10.934	845.513	10.955	985.151	
13/02/2022 13:00	8197200	10.936	845.378	10.955	985.461	
13/02/2022 14:00	8200800	10.926	846.307	10.903	984.859	
13/02/2022 15:00	8204400	10.927	846.273	10.955	985.742	
13/02/2022 16:00	8208000	10.923	846.668	10.903	985.967	
13/02/2022 17:00	8211600	10.921	846.828	10.955	987.184	
13/02/2022 18:00	8215200	10.922	846.68	10.955	987.626	
13/02/2022 19:00	8218800	10.921	846.842	10.955	987.874	
13/02/2022 20:00	8222400	10.926	846.299	10.955	988.829	
13/02/2022 21:00	8226000	10.926	846.293	10.955	989.774	
13/02/2022 22:00	8229600	10.926	846.373	10.955	990.34	
13/02/2022 23:00	8233200	10.926	846.284	10.955	990.547	
14/02/2022 00:00	8236800	10.931	845.877	10.955	991.072	
14/02/2022 01:00	8240400	10.932	845.698	10.955	991.838	
14/02/2022 02:00	8244000	10.936	845.393	10.955	992.26	
14/02/2022 03:00	8247600	10.939	845.051	10.955	992.956	
14/02/2022 04:00	8251200	10.94	844.994	10.955	993.306	
14/02/2022 05:00	8254800	10.941	844.817	10.903	994.456	
14/02/2022 06:00	8258400	10.939	845.05	10.955	995.247	

WTP-BH009						
Date and Time	Elapsed Time (Seconds)	Corrected Level Depth To Water (mbgl)	Corrected Pressure (mBar)	Temperature (C)	Barometric Pressure (mBar)	Manual Dip Reading (mbgl)
14/02/2022 07:00	8262000	10.954	843.614	10.955	997.448	
14/02/2022 08:00	8265600	10.95	844	10.955	998.413	
14/02/2022 09:00	8269200	10.961	842.871	10.955	999.954	
14/02/2022 10:00	8272800	10.966	842.45	10.955	1001.256	
14/02/2022 11:00	8276400	10.964	842.631	10.955	1001.662	
14/02/2022 12:00	8280000	10.968	842.226	10.955	1002.185	
14/02/2022 13:00	8283600	10.978	841.224	10.955	1002.835	
14/02/2022 14:00	8287200	10.983	840.783	10.955	1003.453	
14/02/2022 15:00	8290800	10.984	840.641	10.955	1003.594	
14/02/2022 16:00	8294400	10.99	840.054	10.903	1003.979	
14/02/2022 17:00	8298000	10.99	840.034	10.955	1004.377	
14/02/2022 18:00	8301600	11	839.085	10.955	1004.797	
14/02/2022 19:00	8305200	10.998	839.276	10.955	1004.783	
14/02/2022 20:00	8308800	10.999	839.141	10.955	1004.389	
14/02/2022 21:00	8312400	11	839.037	10.955	1003.494	
14/02/2022 22:00	8316000	10.997	839.33	10.955	1002.555	
14/02/2022 23:00	8319600	11.007	838.437	10.955	1002.154	
15/02/2022 00:00	8323200	10.998	839.315	10.955	1000.277	
15/02/2022 01:00	8326800	10.997	839.412	10.955	999.358	
15/02/2022 02:00	8330400	10.993	839.808	10.955	998.433	
15/02/2022 03:00	8334000	10.992	839.859	10.955	996.679	
15/02/2022 04:00	8337600	10.986	840.425	10.955	996.406	
15/02/2022 05:00	8341200	10.977	841.281	10.955	996.842	
15/02/2022 06:00	8344800	10.978	841.218	10.955	997.2	
15/02/2022 07:00	8348400	10.974	841.59	10.903	997.095	
15/02/2022 08:00	8352000	10.971	841.945	10.955	997.413	
15/02/2022 09:00	8355600	10.972	841.807	10.955	997.844	
15/02/2022 10:00	8359200	10.978	841.236	10.955	998.24	
15/02/2022 11:00	8362800	10.976	841.413	10.955	998.415	
15/02/2022 12:00	8366400	10.973	841.72	10.955	997.991	
15/02/2022 13:00	8370000	10.975	841.488	10.955	997.988	
15/02/2022 14:00	8373600	10.97	842.008	10.955	996.41	
15/02/2022 15:00	8377200	10.968	842.256	10.955	995.691	
15/02/2022 16:00	8380800	10.966	842.397	10.955	994.376	
15/02/2022 17:00	8384400	10.96	842.972	10.955	992.626	
15/02/2022 18:00	8388000	10.959	843.122	10.955	991.124	
15/02/2022 19:00	8391600	10.955	843.483	10.955	989.824	
15/02/2022 20:00	8395200	10.943	844.684	10.955	987.859	
15/02/2022 21:00	8398800	10.939	845.098	10.955	987.268	
15/02/2022 22:00	8402400	10.934	845.585	10.955	987.076	
15/02/2022 23:00	8406000	10.927	846.238	10.955	987.127	
16/02/2022 00:00	8409600	10.926	846.356	10.955	987.48	
16/02/2022 01:00	8413200	10.926	846.335	10.955	988.616	
16/02/2022 02:00	8416800	10.927	846.256	10.955	989.049	
16/02/2022 03:00	8420400	10.925	846.445	10.955	989.623	

WTP-BH009						
Date and Time	Elapsed Time (Seconds)	Corrected Level Depth To Water (mbgl)	Corrected Pressure (mBar)	Temperature (C)	Barometric Pressure (mBar)	Manual Dip Reading (mbgl)
16/02/2022 04:00	8424000	10.925	846.465	10.955	989.955	
16/02/2022 05:00	8427600	10.921	846.779	10.955	990.229	
16/02/2022 06:00	8431200	10.922	846.685	10.903	990.238	
16/02/2022 07:00	8434800	10.92	846.874	10.903	989.814	
16/02/2022 08:00	8438400	10.917	847.25	10.955	988.23	
16/02/2022 09:00	8442000	10.912	847.691	10.955	987.848	
16/02/2022 10:00	8445600	10.913	847.629	10.955	987.616	
16/02/2022 11:00	8449200	10.914	847.472	10.955	987.01	
16/02/2022 12:00	8452800	10.909	848.026	10.955	986.279	
16/02/2022 13:00	8456400	10.896	849.282	10.955	986.139	
16/02/2022 14:00	8460000	10.906	848.312	10.955	987.051	
16/02/2022 15:00	8463600	10.908	848.119	10.955	987.89	
16/02/2022 16:00	8467200	10.905	848.4	10.955	987.961	
16/02/2022 17:00	8470800	10.905	848.344	10.903	988.461	
16/02/2022 18:00	8474400	10.899	848.993	10.955	988.954	
16/02/2022 19:00	8478000	10.908	848.061	10.955	991.297	
16/02/2022 20:00	8481600	10.917	847.184	10.955	992.408	
16/02/2022 21:00	8485200	10.913	847.619	10.955	993.091	
16/02/2022 22:00	8488800	10.917	847.238	10.903	994.327	
16/02/2022 23:00	8492400	10.918	847.136	10.955	995.513	
17/02/2022 00:00	8496000	10.924	846.504	10.955	997.202	
17/02/2022 01:00	8499600	10.924	846.503	10.955	998.32	
17/02/2022 02:00	8503200	10.936	845.346	10.955	999.476	
17/02/2022 03:00	8506800	10.933	845.613	10.955	1000.503	
17/02/2022 04:00	8510400	10.943	844.698	10.955	1001.418	
17/02/2022 05:00	8514000	10.95	843.958	10.955	1001.923	
17/02/2022 06:00	8517600	10.956	843.359	10.955	1002.463	
17/02/2022 07:00	8521200	10.958	843.166	10.955	1002.068	
17/02/2022 08:00	8524800	10.966	842.383	10.955	1002.968	
17/02/2022 09:00	8528400	10.967	842.3	10.955	1002.757	
17/02/2022 10:00	8532000	10.971	841.902	10.955	1003.155	
17/02/2022 11:00	8535600	10.973	841.745	10.955	1003.312	
17/02/2022 12:00	8539200	10.976	841.43	10.955	1003.98	
17/02/2022 13:00	8542800	10.981	840.889	10.955	1004.697	
17/02/2022 14:00	8546400	10.941	844.837	10.903	1004.485	10.88
17/02/2022 15:00	8550000	10.933	845.645	10.955	1004.115	
17/02/2022 16:00	8553600	10.93	845.905	10.955	1003.795	
17/02/2022 17:00	8557200	10.925	846.426	10.955	1002.863	
17/02/2022 18:00	8560800	10.921	846.854	10.955	1002.201	
17/02/2022 19:00	8564400	10.916	847.295	10.955	1000.583	
17/02/2022 20:00	8568000	10.908	848.116	10.955	998.469	
17/02/2022 21:00	8571600	10.898	849.115	10.955	995.826	
17/02/2022 22:00	8575200	10.885	850.351	10.955	992.474	
17/02/2022 23:00	8578800	10.871	851.76	10.955	988.068	
18/02/2022 00:00	8582400	10.858	852.956	10.955	983.641	

WTP-BH009						
Date and Time	Elapsed Time (Seconds)	Corrected Level Depth To Water (mbgl)	Corrected Pressure (mBar)	Temperature (C)	Barometric Pressure (mBar)	Manual Dip Reading (mbgl)
18/02/2022 01:00	8586000	10.84	854.782	10.955	980.757	
18/02/2022 02:00	8589600	10.834	855.327	10.955	981.446	
18/02/2022 03:00	8593200	10.821	856.603	10.955	980.757	
18/02/2022 04:00	8596800	10.806	858.062	10.955	977.947	
18/02/2022 05:00	8600400	10.796	859.096	10.955	975.386	
18/02/2022 06:00	8604000	10.782	860.46	10.955	973.375	
18/02/2022 07:00	8607600	10.77	861.657	10.955	973	
18/02/2022 08:00	8611200	10.764	862.149	10.955	977.913	
18/02/2022 09:00	8614800	10.76	862.586	10.955	983.529	
18/02/2022 10:00	8618400	10.772	861.44	10.955	987.908	
18/02/2022 11:00	8622000	10.781	860.525	10.955	990.822	
18/02/2022 12:00	8625600	10.788	859.884	10.955	992.697	
18/02/2022 13:00	8629200	10.794	859.295	10.955	993.463	
18/02/2022 14:00	8632800	10.802	858.519	10.955	995.709	
18/02/2022 15:00	8636400	10.81	857.702	10.955	996.643	
18/02/2022 16:00	8640000	10.815	857.17	10.955	998.058	
18/02/2022 17:00	8643600	10.827	856.005	10.955	1000.575	
18/02/2022 18:00	8647200	10.837	855.051	10.903	1001.679	
18/02/2022 19:00	8650800	10.841	854.652	10.955	1002.457	
18/02/2022 20:00	8654400	10.85	853.787	10.955	1003.498	
18/02/2022 21:00	8658000	10.857	853.047	10.955	1004.179	
18/02/2022 22:00	8661600	10.866	852.248	10.955	1005.331	
18/02/2022 23:00	8665200	10.866	852.161	10.955	1005.124	
19/02/2022 00:00	8668800	10.876	851.215	10.955	1005.541	
19/02/2022 01:00	8672400	10.877	851.147	10.903	1005.701	
19/02/2022 02:00	8676000	10.878	851.052	10.955	1005.058	
19/02/2022 03:00	8679600	10.88	850.817	10.955	1004.117	
19/02/2022 04:00	8683200	10.869	851.944	10.955	1001.284	
19/02/2022 05:00	8686800	10.868	852.029	10.955	999.671	
19/02/2022 06:00	8690400	10.862	852.623	10.955	996.96	
19/02/2022 07:00	8694000	10.866	852.158	10.955	996.603	
19/02/2022 08:00	8697600	10.854	853.349	10.955	995.881	
19/02/2022 09:00	8701200	10.85	853.755	10.955	996.828	
19/02/2022 10:00	8704800	10.85	853.783	10.955	998.916	
19/02/2022 11:00	8708400	10.856	853.222	10.955	1000.652	
19/02/2022 12:00	8712000	10.857	853.131	10.955	1001.978	
19/02/2022 13:00	8715600	10.858	852.97	10.955	1002.434	
19/02/2022 14:00	8719200	10.86	852.769	10.955	1002.518	
19/02/2022 15:00	8722800	10.864	852.394	10.955	1002.598	
19/02/2022 16:00	8726400	10.866	852.21	10.955	1002.193	
19/02/2022 17:00	8730000	10.869	851.942	10.955	1002.11	
19/02/2022 18:00	8733600	10.865	852.299	10.955	1001.635	
19/02/2022 19:00	8737200	10.861	852.657	10.955	1000.924	
19/02/2022 20:00	8740800	10.863	852.455	10.955	1001.185	
19/02/2022 21:00	8744400	10.858	852.973	10.955	1000.843	

WTP-BH009						
Date and Time	Elapsed Time (Seconds)	Corrected Level Depth To Water (mbgl)	Corrected Pressure (mBar)	Temperature (C)	Barometric Pressure (mBar)	Manual Dip Reading (mbgl)
19/02/2022 22:00	8748000	10.864	852.416	10.955	1001.106	
19/02/2022 23:00	8751600	10.863	852.528	10.955	1000.582	
20/02/2022 00:00	8755200	10.863	852.49	10.955	1000.209	
20/02/2022 01:00	8758800	10.854	853.335	10.955	998.894	
20/02/2022 02:00	8762400	10.854	853.42	10.955	998.515	
20/02/2022 03:00	8766000	10.858	852.944	10.955	998.109	
20/02/2022 04:00	8769600	10.852	853.557	10.955	997.026	
20/02/2022 05:00	8773200	10.845	854.247	10.955	996.043	
20/02/2022 06:00	8776800	10.848	853.949	10.955	995.811	
20/02/2022 07:00	8780400	10.84	854.774	10.955	995.338	
20/02/2022 08:00	8784000	10.836	855.137	10.955	994.505	
20/02/2022 09:00	8787600	10.839	854.872	10.955	994.124	
20/02/2022 10:00	8791200	10.832	855.547	10.955	992.449	
20/02/2022 11:00	8794800	10.819	856.772	10.955	991.048	
20/02/2022 12:00	8798400	10.823	856.457	10.955	991.246	
20/02/2022 13:00	8802000	10.824	856.331	10.955	991.078	
20/02/2022 14:00	8805600	10.812	857.466	10.955	991.412	
20/02/2022 15:00	8809200	10.809	857.784	10.955	992.564	
20/02/2022 16:00	8812800	10.815	857.187	10.955	993.984	
20/02/2022 17:00	8816400	10.816	857.11	10.955	996.352	
20/02/2022 18:00	8820000	10.823	856.369	10.955	997.564	
20/02/2022 19:00	8823600	10.827	856.03	10.955	998.374	
20/02/2022 20:00	8827200	10.827	855.994	10.955	999.174	
20/02/2022 21:00	8830800	10.827	856.06	10.955	999.167	
20/02/2022 22:00	8834400	10.84	854.783	10.955	1000.914	
20/02/2022 23:00	8838000	10.846	854.177	10.955	1001.696	
21/02/2022 00:00	8841600	10.846	854.142	10.955	1001.908	
21/02/2022 01:00	8845200	10.851	853.701	10.955	1003.054	
21/02/2022 02:00	8848800	10.854	853.357	10.955	1003.458	
21/02/2022 03:00	8852400	10.852	853.559	10.955	1003.903	
21/02/2022 04:00	8856000	10.855	853.243	10.955	1004.807	
21/02/2022 05:00	8859600	10.864	852.36	10.955	1006.278	
21/02/2022 06:00	8863200	10.872	851.623	10.955	1007.897	
21/02/2022 07:00	8866800	10.873	851.505	10.955	1009.603	
21/02/2022 08:00	8870400	10.885	850.388	10.955	1011.366	
21/02/2022 09:00	8874000	10.891	849.73	10.955	1013.083	
21/02/2022 10:00	8877600	10.897	849.158	10.955	1013.832	
21/02/2022 11:00	8881200	10.902	848.672	10.955	1014.671	
21/02/2022 12:00	8884800	10.913	847.623	10.955	1015.426	
21/02/2022 13:00	8888400	10.921	846.829	10.955	1016.161	
21/02/2022 14:00	8892000	10.921	846.859	10.955	1015.836	
21/02/2022 15:00	8895600	10.923	846.668	10.955	1015.263	
21/02/2022 16:00	8899200	10.928	846.123	10.955	1014.985	
21/02/2022 17:00	8902800	10.928	846.178	10.955	1014.576	
21/02/2022 18:00	8906400	10.929	846.073	10.955	1014.211	

WTP-BH009						
Date and Time	Elapsed Time (Seconds)	Corrected Level Depth To Water (mbgl)	Corrected Pressure (mBar)	Temperature (C)	Barometric Pressure (mBar)	Manual Dip Reading (mbgl)
21/02/2022 19:00	8910000	10.929	845.994	10.955	1014.056	
21/02/2022 20:00	8913600	10.931	845.854	10.955	1013.666	
21/02/2022 21:00	8917200	10.933	845.594	10.955	1013.396	
21/02/2022 22:00	8920800	10.928	846.167	10.955	1012.941	
21/02/2022 23:00	8924400	10.93	845.944	10.955	1012.399	
22/02/2022 00:00	8928000	10.927	846.2	10.955	1011.497	
22/02/2022 01:00	8931600	10.921	846.828	10.955	1009.987	
22/02/2022 02:00	8935200	10.924	846.519	10.955	1009.707	
22/02/2022 03:00	8938800	10.917	847.174	10.955	1008.641	
22/02/2022 04:00	8942400	10.913	847.609	10.955	1006.677	
22/02/2022 05:00	8946000	10.903	848.544	10.955	1005.684	
22/02/2022 06:00	8949600	10.902	848.681	10.903	1007.52	
22/02/2022 07:00	8953200	10.906	848.303	10.955	1008.924	
22/02/2022 08:00	8956800	10.9	848.854	10.955	1009.666	
22/02/2022 09:00	8960400	10.907	848.151	10.955	1010.721	
22/02/2022 10:00	8964000	10.904	848.449	10.955	1012.305	
22/02/2022 11:00	8967600	10.915	847.425	10.955	1013.506	
22/02/2022 12:00	8971200	10.915	847.435	10.955	1014.084	
22/02/2022 13:00	8974800	10.921	846.826	10.955	1014.341	
22/02/2022 14:00	8978400	10.92	846.91	10.955	1014.727	
22/02/2022 15:00	8982000	10.925	846.438	10.955	1014.905	
22/02/2022 16:00	8985600	10.927	846.207	10.955	1015.194	
22/02/2022 17:00	8989200	10.929	846.049	10.955	1016.058	
22/02/2022 18:00	8992800	10.938	845.152	10.955	1016.603	
22/02/2022 19:00	8996400	10.93	845.979	10.903	1016.514	
22/02/2022 20:00	9000000	10.935	845.482	10.955	1016.802	
22/02/2022 21:00	9003600	10.937	845.204	10.955	1017.08	
22/02/2022 22:00	9007200	10.94	845.002	10.955	1016.929	
22/02/2022 23:00	9010800	10.943	844.617	10.955	1016.549	
23/02/2022 00:00	9014400	10.939	845.06	10.955	1015.694	
23/02/2022 01:00	9018000	10.94	844.951	10.955	1015.099	
23/02/2022 02:00	9021600	10.937	845.265	10.955	1014.137	
23/02/2022 03:00	9025200	10.939	845.1	10.955	1013.949	
23/02/2022 04:00	9028800	10.932	845.727	10.955	1012.499	
23/02/2022 05:00	9032400	10.932	845.751	10.903	1012.095	
23/02/2022 06:00	9036000	10.925	846.396	10.955	1011.713	
23/02/2022 07:00	9039600	10.923	846.656	10.955	1010.629	
23/02/2022 08:00	9043200	10.92	846.942	10.955	1009.873	
23/02/2022 09:00	9046800	10.915	847.438	10.955	1009.024	
23/02/2022 10:00	9050400	10.911	847.762	10.955	1008.347	
23/02/2022 11:00	9054000	10.905	848.349	10.955	1007.584	
23/02/2022 12:00	9057600	10.902	848.63	10.903	1006.395	
23/02/2022 13:00	9061200	10.898	849.028	10.955	1005.375	
23/02/2022 14:00	9064800	10.894	849.45	10.955	1005.248	
23/02/2022 15:00	9068400	10.884	850.407	10.955	1004.468	

WTP-BH009						
Date and Time	Elapsed Time (Seconds)	Corrected Level Depth To Water (mbgl)	Corrected Pressure (mBar)	Temperature (C)	Barometric Pressure (mBar)	Manual Dip Reading (mbgl)
23/02/2022 16:00	9072000	10.88	850.842	10.955	1003.562	
23/02/2022 17:00	9075600	10.88	850.843	10.955	1003.738	
23/02/2022 18:00	9079200	10.882	850.669	10.955	1004.146	
23/02/2022 19:00	9082800	10.874	851.381	10.955	1004.787	
23/02/2022 20:00	9086400	10.88	850.826	10.955	1004.813	
23/02/2022 21:00	9090000	10.875	851.307	10.955	1004.156	
23/02/2022 22:00	9093600	10.874	851.413	10.955	1003.755	
23/02/2022 23:00	9097200	10.875	851.296	10.955	1003.813	
24/02/2022 00:00	9100800	10.872	851.634	10.955	1003.476	
24/02/2022 01:00	9104400	10.87	851.814	10.955	1002.355	
24/02/2022 02:00	9108000	10.874	851.452	10.955	1002.482	
24/02/2022 03:00	9111600	10.87	851.792	10.955	1001.436	
24/02/2022 04:00	9115200	10.86	852.787	10.955	1000.735	
24/02/2022 05:00	9118800	10.866	852.248	10.955	1001.98	
24/02/2022 06:00	9122400	10.861	852.731	10.955	1002.026	
24/02/2022 07:00	9126000	10.865	852.322	10.955	1002.67	
24/02/2022 08:00	9129600	10.863	852.507	10.955	1003.72	
24/02/2022 09:00	9133200	10.865	852.272	10.955	1004.484	
24/02/2022 10:00	9136800	10.869	851.892	10.955	1005.981	
24/02/2022 11:00	9140400	10.866	852.199	10.955	1006.203	
24/02/2022 12:00	9144000	10.867	852.097	10.955	1006.659	
24/02/2022 13:00	9147600	10.876	851.244	10.955	1007.629	
24/02/2022 14:00	9151200	10.878	850.998	10.955	1007.64	
24/02/2022 15:00	9154800	10.872	851.651	10.955	1007.457	
24/02/2022 16:00	9158400	10.877	851.1	10.955	1008.538	
24/02/2022 17:00	9162000	10.882	850.638	10.955	1009.117	
24/02/2022 18:00	9165600	10.887	850.14	10.955	1009.439	
24/02/2022 19:00	9169200	10.893	849.58	10.955	1011.41	
24/02/2022 20:00	9172800	10.899	848.995	10.955	1012.465	
24/02/2022 21:00	9176400	10.903	848.567	10.955	1013.775	
24/02/2022 22:00	9180000	10.903	848.617	10.955	1014.314	
24/02/2022 23:00	9183600	10.916	847.304	10.903	1015.894	
25/02/2022 00:00	9187200	10.915	847.45	10.955	1016.364	
25/02/2022 01:00	9190800	10.921	846.856	10.955	1017.369	
25/02/2022 02:00	9194400	10.932	845.689	10.955	1018.536	
25/02/2022 03:00	9198000	10.929	846.004	10.955	1018.28	
25/02/2022 04:00	9201600	10.941	844.842	10.955	1019.324	
25/02/2022 05:00	9205200	10.939	845.014	10.955	1019.446	
25/02/2022 06:00	9208800	10.946	844.351	10.955	1020.756	
25/02/2022 07:00	9212400	10.945	844.429	10.955	1021.502	
25/02/2022 08:00	9216000	10.951	843.912	10.955	1021.489	
25/02/2022 09:00	9219600	10.958	843.229	10.955	1022.701	
25/02/2022 10:00	9223200	10.956	843.399	10.955	1022.179	
25/02/2022 11:00	9226800	10.959	843.109	10.955	1022.292	
25/02/2022 12:00	9230400	10.962	842.802	10.955	1022.188	

WTP-BH009						
Date and Time	Elapsed Time (Seconds)	Corrected Level Depth To Water (mbgl)	Corrected Pressure (mBar)	Temperature (C)	Barometric Pressure (mBar)	Manual Dip Reading (mbgl)
25/02/2022 13:00	9234000	10.959	843.092	10.955	1021.604	
25/02/2022 14:00	9237600	10.96	843.019	10.955	1020.911	
25/02/2022 15:00	9241200	10.961	842.857	10.955	1020.603	
25/02/2022 16:00	9244800	10.963	842.7	10.955	1020.643	
25/02/2022 17:00	9248400	10.96	843.003	10.955	1020.046	
25/02/2022 18:00	9252000	10.959	843.045	10.955	1020.063	
25/02/2022 19:00	9255600	10.959	843.092	10.903	1019.989	
25/02/2022 20:00	9259200	10.957	843.329	10.955	1018.896	
25/02/2022 21:00	9262800	10.955	843.472	10.955	1018.87	
25/02/2022 22:00	9266400	10.955	843.507	10.955	1018.777	
25/02/2022 23:00	9270000	10.955	843.492	10.955	1018.734	
26/02/2022 00:00	9273600	10.957	843.269	10.955	1018.426	
26/02/2022 01:00	9277200	10.95	844.017	10.955	1017.561	
26/02/2022 02:00	9280800	10.946	844.358	10.955	1016.867	
26/02/2022 03:00	9284400	10.951	843.847	10.955	1016.497	
26/02/2022 04:00	9288000	10.945	844.487	10.955	1015.151	
26/02/2022 05:00	9291600	10.938	845.136	10.903	1014.476	
26/02/2022 06:00	9295200	10.93	845.94	10.955	1013.52	
26/02/2022 07:00	9298800	10.93	845.924	10.955	1013.185	
26/02/2022 08:00	9302400	10.927	846.263	10.955	1012.61	
26/02/2022 09:00	9306000	10.925	846.438	10.955	1012.552	
26/02/2022 10:00	9309600	10.922	846.72	10.955	1011.565	
26/02/2022 11:00	9313200	10.919	846.983	10.903	1010.922	
26/02/2022 12:00	9316800	10.912	847.706	10.955	1010.638	
26/02/2022 13:00	9320400	10.916	847.267	10.955	1010.488	
26/02/2022 14:00	9324000	10.908	848.098	10.955	1008.893	
26/02/2022 15:00	9327600	10.907	848.16	10.955	1008.596	
26/02/2022 16:00	9331200	10.908	848.129	10.955	1007.628	
26/02/2022 17:00	9334800	10.893	849.595	10.955	1007.043	
26/02/2022 18:00	9338400	10.896	849.278	10.955	1007.419	
26/02/2022 19:00	9342000	10.89	849.815	10.955	1007.294	
26/02/2022 20:00	9345600	10.895	849.362	10.955	1007.335	
26/02/2022 21:00	9349200	10.89	849.898	10.955	1006.976	
26/02/2022 22:00	9352800	10.89	849.815	10.955	1007.235	
26/02/2022 23:00	9356400	10.888	850.04	10.955	1006.893	
27/02/2022 00:00	9360000	10.885	850.306	10.955	1006.744	
27/02/2022 01:00	9363600	10.88	850.867	10.955	1006.535	
27/02/2022 02:00	9367200	10.88	850.862	10.955	1006.834	
27/02/2022 03:00	9370800	10.881	850.735	10.955	1006.726	
27/02/2022 04:00	9374400	10.877	851.078	10.955	1006.384	
27/02/2022 05:00	9378000	10.88	850.862	10.955	1006.718	
27/02/2022 06:00	9381600	10.879	850.891	10.955	1006.041	
27/02/2022 07:00	9385200	10.873	851.504	10.903	1006.167	
27/02/2022 08:00	9388800	10.872	851.609	10.955	1006.734	
27/02/2022 09:00	9392400	10.882	850.673	10.955	1007.612	

WTP-BH009						
Date and Time	Elapsed Time (Seconds)	Corrected Level Depth To Water (mbgl)	Corrected Pressure (mBar)	Temperature (C)	Barometric Pressure (mBar)	Manual Dip Reading (mbgl)
27/02/2022 10:00	9396000	10.881	850.723	10.955	1007.974	
27/02/2022 11:00	9399600	10.882	850.658	10.955	1007.863	
27/02/2022 12:00	9403200	10.887	850.106	10.955	1008.003	
27/02/2022 13:00	9406800	10.883	850.564	10.955	1006.368	
27/02/2022 14:00	9410400	10.882	850.61	10.955	1006.558	
27/02/2022 15:00	9414000	10.879	850.975	10.955	1006.134	
27/02/2022 16:00	9417600	10.878	851.008	10.955	1005.924	
27/02/2022 17:00	9421200	10.875	851.36	10.955	1005.338	
27/02/2022 18:00	9424800	10.873	851.493	10.955	1005.733	
27/02/2022 19:00	9428400	10.877	851.153	10.903	1005.518	
27/02/2022 20:00	9432000	10.875	851.313	10.955	1005.561	
27/02/2022 21:00	9435600	10.877	851.094	10.955	1005.368	
27/02/2022 22:00	9439200	10.869	851.87	10.955	1004.592	
27/02/2022 23:00	9442800	10.869	851.882	10.955	1004.932	
28/02/2022 00:00	9446400	10.87	851.852	10.955	1005.315	
28/02/2022 01:00	9450000	10.871	851.754	10.955	1005.649	
28/02/2022 02:00	9453600	10.864	852.369	10.955	1005.916	
28/02/2022 03:00	9457200	10.871	851.706	10.955	1006.462	
28/02/2022 04:00	9460800	10.878	851.063	10.955	1007.398	
28/02/2022 05:00	9464400	10.873	851.475	10.955	1007.75	
28/02/2022 06:00	9468000	10.875	851.328	10.955	1008.545	
28/02/2022 07:00	9471600	10.875	851.355	10.955	1009.105	
28/02/2022 08:00	9475200	10.884	850.407	10.955	1010.642	
28/02/2022 09:00	9478800	10.889	849.941	10.955	1011.637	
28/02/2022 10:00	9482400	10.89	849.869	10.903	1012.448	
28/02/2022 11:00	9486000	10.89	849.824	10.955	1013.284	
28/02/2022 12:00	9489600	10.897	849.214	10.955	1014.07	
28/02/2022 13:00	9493200	10.901	848.819	10.955	1014.759	
28/02/2022 14:00	9496800	10.909	848.002	10.955	1015.4	
28/02/2022 15:00	9500400	10.913	847.585	10.955	1016.17	
28/02/2022 16:00	9504000	10.921	846.778	10.955	1017.271	
28/02/2022 17:00	9507600	10.925	846.427	10.955	1017.974	
28/02/2022 18:00	9511200	10.923	846.617	10.955	1018.783	
28/02/2022 19:00	9514800	10.932	845.72	10.955	1020.506	
28/02/2022 20:00	9518400	10.941	844.821	10.955	1021.639	
28/02/2022 21:00	9522000	10.953	843.675	10.955	1022.845	
28/02/2022 22:00	9525600	10.954	843.615	10.955	1023.08	
28/02/2022 23:00	9529200	10.963	842.743	10.955	1024.129	
01/03/2022 00:00	9532800	10.968	842.247	10.955	1024.684	
01/03/2022 01:00	9536400	10.975	841.561	10.955	1025.193	
01/03/2022 02:00	9540000	10.975	841.572	10.955	1025.654	
01/03/2022 03:00	9543600	10.985	840.513	10.955	1026.065	
01/03/2022 04:00	9547200	10.988	840.221	10.955	1026.181	
01/03/2022 05:00	9550800	10.988	840.214	10.903	1026.338	
01/03/2022 06:00	9554400	10.989	840.132	10.955	1025.798	

WTP-BH009						
Date and Time	Elapsed Time (Seconds)	Corrected Level Depth To Water (mbgl)	Corrected Pressure (mBar)	Temperature (C)	Barometric Pressure (mBar)	Manual Dip Reading (mbgl)
01/03/2022 07:00	9558000	10.998	839.266	10.955	1026.959	
01/03/2022 08:00	9561600	10.998	839.242	10.955	1027.16	
01/03/2022 09:00	9565200	10.992	839.812	10.955	1026.354	
01/03/2022 10:00	9568800	10.988	840.208	10.955	1025.899	
01/03/2022 11:00	9572400	10.987	840.373	10.955	1025.028	
01/03/2022 12:00	9576000	10.987	840.394	10.903	1024.686	
01/03/2022 13:00	9579600	10.986	840.423	10.955	1023.684	
01/03/2022 14:00	9583200	10.977	841.281	10.955	1022.473	
01/03/2022 15:00	9586800	10.979	841.11	10.955	1021.88	
01/03/2022 16:00	9590400	10.974	841.615	10.955	1021.081	
01/03/2022 17:00	9594000	10.975	841.515	10.903	1020.625	
01/03/2022 18:00	9597600	10.965	842.514	10.955	1019.828	
01/03/2022 19:00	9601200	10.968	842.24	10.955	1020.456	
01/03/2022 20:00	9604800	10.972	841.861	10.955	1019.952	
01/03/2022 21:00	9608400	10.967	842.267	10.955	1019.37	
01/03/2022 22:00	9612000	10.958	843.221	10.955	1017.534	
01/03/2022 23:00	9615600	10.96	842.968	10.955	1017.434	
02/03/2022 00:00	9619200	10.956	843.351	10.903	1016.672	
02/03/2022 01:00	9622800	10.949	844.103	10.955	1015.299	
02/03/2022 02:00	9626400	10.948	844.167	10.955	1014.353	
02/03/2022 03:00	9630000	10.938	845.128	10.955	1012.745	
02/03/2022 04:00	9633600	10.936	845.321	10.955	1012.552	
02/03/2022 05:00	9637200	10.925	846.403	10.955	1010.823	
02/03/2022 06:00	9640800	10.923	846.606	10.955	1010.091	
02/03/2022 07:00	9644400	10.917	847.238	10.955	1009.459	
02/03/2022 08:00	9648000	10.91	847.898	10.955	1008.74	
02/03/2022 09:00	9651600	10.908	848.125	10.955	1008.396	
02/03/2022 10:00	9655200	10.905	848.373	10.955	1007.795	
02/03/2022 11:00	9658800	10.9	848.878	10.955	1006.761	
02/03/2022 12:00	9662400	10.895	849.396	10.955	1006.067	
02/03/2022 13:00	9666000	10.89	849.826	10.955	1004.872	
02/03/2022 14:00	9669600	10.884	850.468	10.955	1004.112	
02/03/2022 15:00	9673200	10.874	851.46	10.955	1002.826	
02/03/2022 16:00	9676800	10.874	851.44	10.955	1002.611	
02/03/2022 17:00	9680400	10.868	851.963	10.903	1002.356	
02/03/2022 18:00	9684000	10.863	852.495	10.955	1001.791	
02/03/2022 19:00	9687600	10.867	852.149	10.955	1001.725	
02/03/2022 20:00	9691200	10.861	852.697	10.955	1001.825	
02/03/2022 21:00	9694800	10.861	852.649	10.955	1002.167	
02/03/2022 22:00	9698400	10.856	853.198	10.955	1002.911	
02/03/2022 23:00	9702000	10.857	853.063	10.955	1004.046	
03/03/2022 00:00	9705600	10.862	852.575	10.955	1005.239	
03/03/2022 01:00	9709200	10.867	852.123	10.955	1005.516	
03/03/2022 02:00	9712800	10.865	852.271	10.955	1006.131	
03/03/2022 03:00	9716400	10.867	852.119	10.955	1006.342	

WTP-BH009						
Date and Time	Elapsed Time (Seconds)	Corrected Level Depth To Water (mbgl)	Corrected Pressure (mBar)	Temperature (C)	Barometric Pressure (mBar)	Manual Dip Reading (mbgl)
03/03/2022 04:00	9720000	10.874	851.428	10.955	1007.033	
03/03/2022 05:00	9723600	10.878	850.982	10.955	1007.479	
03/03/2022 06:00	9727200	10.879	850.954	10.955	1008.213	
03/03/2022 07:00	9730800	10.884	850.394	10.955	1009.361	
03/03/2022 08:00	9734400	10.888	850.054	10.903	1010.263	
03/03/2022 09:00	9738000	10.885	850.388	10.955	1010.19	
03/03/2022 10:00	9741600	10.891	849.768	10.955	1010.869	
03/03/2022 11:00	9745200	10.894	849.426	10.955	1011.211	
03/03/2022 12:00	9748800	10.899	848.967	10.955	1011.846	
03/03/2022 13:00	9752400	10.893	849.552	10.955	1011.673	
03/03/2022 14:00	9756000	10.893	849.545	10.955	1011.621	
03/03/2022 15:00	9759600	10.901	848.764	10.955	1011.99	
03/03/2022 16:00	9763200	10.899	848.956	10.955	1012.504	
03/03/2022 17:00	9766800	10.904	848.494	10.903	1013.234	
03/03/2022 18:00	9770400	10.911	847.828	10.955	1014.338	
03/03/2022 19:00	9774000	10.908	848.102	10.955	1014.77	
03/03/2022 20:00	9777600	10.92	846.92	10.955	1016.481	
03/03/2022 21:00	9781200	10.921	846.801	10.903	1017.104	
03/03/2022 22:00	9784800	10.929	846.03	10.955	1017.842	
03/03/2022 23:00	9788400	10.934	845.52	10.955	1018.822	
04/03/2022 00:00	9792000	10.94	844.908	10.955	1018.67	
04/03/2022 01:00	9795600	10.943	844.641	10.955	1019.172	
04/03/2022 02:00	9799200	10.948	844.204	10.955	1019.786	
04/03/2022 03:00	9802800	10.959	843.091	10.955	1020.545	
04/03/2022 04:00	9806400	10.963	842.745	10.955	1020.656	
04/03/2022 05:00	9810000	10.962	842.765	10.955	1020.813	
04/03/2022 06:00	9813600	10.964	842.604	10.955	1021.033	
04/03/2022 07:00	9817200	10.967	842.266	10.903	1021.698	
04/03/2022 08:00	9820800	10.968	842.25	10.903	1021.889	
04/03/2022 09:00	9824400	10.965	842.502	10.955	1021.782	
04/03/2022 10:00	9828000	10.96	842.965	10.955	1021.377	
04/03/2022 11:00	9831600	10.959	843.124	10.903	1020.78	
04/03/2022 12:00	9835200	10.964	842.563	10.955	1020.897	
04/03/2022 13:00	9838800	10.968	842.207	10.955	1020.842	
04/03/2022 14:00	9842400	10.961	842.898	10.955	1020.327	
04/03/2022 15:00	9846000	10.966	842.45	10.955	1020.304	
04/03/2022 16:00	9849600	10.962	842.806	10.955	1020.183	
04/03/2022 17:00	9853200	10.964	842.601	10.903	1020.01	
04/03/2022 18:00	9856800	10.961	842.866	10.955	1020.182	
04/03/2022 19:00	9860400	10.971	841.908	10.955	1021.435	
04/03/2022 20:00	9864000	10.972	841.794	10.955	1022.255	
04/03/2022 21:00	9867600	10.971	841.957	10.955	1022.326	
04/03/2022 22:00	9871200	10.981	840.91	10.903	1023.229	
04/03/2022 23:00	9874800	10.986	840.405	10.955	1023.937	
05/03/2022 00:00	9878400	10.987	840.376	10.955	1024.203	

WTP-BH009						
Date and Time	Elapsed Time (Seconds)	Corrected Level Depth To Water (mbgl)	Corrected Pressure (mBar)	Temperature (C)	Barometric Pressure (mBar)	Manual Dip Reading (mbgl)
05/03/2022 01:00	9882000	10.99	840.079	10.955	1024.617	
05/03/2022 02:00	9885600	10.998	839.261	10.903	1025.231	
05/03/2022 03:00	9889200	11.001	838.956	10.903	1025.948	
05/03/2022 04:00	9892800	11.002	838.881	10.903	1026.317	
05/03/2022 05:00	9896400	11.008	838.323	10.955	1026.842	
05/03/2022 06:00	9900000	11.01	838.077	10.955	1027.501	
05/03/2022 07:00	9903600	11.013	837.817	10.955	1028.349	
05/03/2022 08:00	9907200	11.012	837.945	10.955	1028.575	
05/03/2022 09:00	9910800	11.01	838.063	10.955	1028.338	
05/03/2022 10:00	9914400	11.002	838.835	10.955	1027.743	
05/03/2022 11:00	9918000	11.011	838.023	10.955	1027.907	
05/03/2022 12:00	9921600	11.01	838.08	10.955	1028.145	
05/03/2022 13:00	9925200	11.015	837.627	10.955	1028.422	
05/03/2022 14:00	9928800	11.013	837.797	10.955	1027.134	
05/03/2022 15:00	9932400	11.013	837.766	10.955	1027.225	
05/03/2022 16:00	9936000	11.017	837.443	10.955	1027.605	
05/03/2022 17:00	9939600	11.011	837.968	10.955	1026.963	
05/03/2022 18:00	9943200	11.016	837.5	10.955	1027.548	
05/03/2022 19:00	9946800	11.024	836.747	10.955	1028.301	
05/03/2022 20:00	9950400	11.02	837.103	10.955	1028.416	
05/03/2022 21:00	9954000	11.029	836.246	10.955	1029.391	
05/03/2022 22:00	9957600	11.032	835.973	10.955	1029.546	
05/03/2022 23:00	9961200	11.032	835.961	10.955	1029.911	
06/03/2022 00:00	9964800	11.041	835.107	10.955	1030.53	
06/03/2022 01:00	9968400	11.042	834.966	10.955	1030.434	
06/03/2022 02:00	9972000	11.044	834.732	10.903	1030.407	
06/03/2022 03:00	9975600	11.049	834.245	10.903	1030.542	
06/03/2022 04:00	9979200	11.049	834.28	10.955	1029.945	
06/03/2022 05:00	9982800	11.043	834.843	10.955	1029.559	
06/03/2022 06:00	9986400	11.042	834.947	10.955	1029.925	
06/03/2022 07:00	9990000	11.049	834.25	10.955	1030.034	
06/03/2022 08:00	9993600	11.045	834.639	10.903	1029.971	
06/03/2022 09:00	9997200	11.041	835.019	10.903	1029.18	
06/03/2022 10:00	10000800	11.035	835.609	10.903	1028.531	
06/03/2022 11:00	10004400	11.034	835.709	10.903	1027.96	
06/03/2022 12:00	10008000	11.031	836.043	10.955	1027.006	
06/03/2022 13:00	10011600	11.03	836.122	10.903	1026.959	
06/03/2022 14:00	10015200	11.03	836.122	10.955	1025.868	
06/03/2022 15:00	10018800	11.021	836.992	10.903	1024.56	
06/03/2022 16:00	10022400	11.016	837.497	10.955	1023.846	
06/03/2022 17:00	10026000	11.016	837.542	10.903	1023.599	
06/03/2022 18:00	10029600	11.013	837.818	10.955	1023.466	
06/03/2022 19:00	10033200	11.016	837.541	10.955	1024.272	
06/03/2022 20:00	10036800	11.015	837.632	10.903	1024.802	
06/03/2022 21:00	10040400	11.022	836.925	10.955	1025.241	

WTP-BH009						
Date and Time	Elapsed Time (Seconds)	Corrected Level Depth To Water (mbgl)	Corrected Pressure (mBar)	Temperature (C)	Barometric Pressure (mBar)	Manual Dip Reading (mbgl)
06/03/2022 22:00	10044000	11.015	837.632	10.903	1024.508	
06/03/2022 23:00	10047600	11.021	837.033	10.903	1024.636	
07/03/2022 00:00	10051200	11.02	837.132	10.955	1023.917	
07/03/2022 01:00	10054800	11.016	837.47	10.955	1022.462	
07/03/2022 02:00	10058400	11.012	837.87	10.955	1021.826	
07/03/2022 03:00	10062000	11.005	838.611	10.903	1020.706	
07/03/2022 04:00	10065600	11.006	838.484	10.903	1019.833	
07/03/2022 05:00	10069200	11.003	838.743	10.955	1019.366	
07/03/2022 06:00	10072800	10.995	839.578	10.955	1018.707	
07/03/2022 07:00	10076400	10.991	839.936	10.955	1018.172	
07/03/2022 08:00	10080000	10.991	839.982	10.955	1017.774	
07/03/2022 09:00	10083600	10.989	840.196	10.955	1017.265	
07/03/2022 10:00	10087200	10.985	840.547	10.955	1016.444	
07/03/2022 11:00	10090800	10.977	841.378	10.955	1015.26	
07/03/2022 12:00	10094400	10.974	841.578	10.955	1015.002	
07/03/2022 13:00	10098000	10.975	841.513	10.955	1013.949	
07/03/2022 14:00	10101600	10.968	842.189	10.955	1012.626	
07/03/2022 15:00	10105200	10.965	842.498	10.955	1011.26	
07/03/2022 16:00	10108800	10.958	843.215	10.955	1010.013	
07/03/2022 17:00	10112400	10.949	844.074	10.903	1009.128	
07/03/2022 18:00	10116000	10.947	844.262	10.955	1008.319	
07/03/2022 19:00	10119600	10.942	844.711	10.955	1007.518	
07/03/2022 20:00	10123200	10.936	845.301	10.955	1006.751	
07/03/2022 21:00	10126800	10.931	845.801	10.955	1005.605	
07/03/2022 22:00	10130400	10.926	846.302	10.955	1004.81	
07/03/2022 23:00	10134000	10.92	846.88	10.955	1004.467	
08/03/2022 00:00	10137600	10.913	847.619	10.955	1002.376	
08/03/2022 01:00	10141200	10.908	848.059	10.955	1001.054	
08/03/2022 02:00	10144800	10.904	848.492	10.955	999.034	
08/03/2022 03:00	10148400	10.899	848.962	10.955	997.448	
08/03/2022 04:00	10152000	10.89	849.886	10.955	996.465	
08/03/2022 05:00	10155600	10.883	850.531	10.955	995.114	
08/03/2022 06:00	10159200	10.873	851.495	10.955	993.857	
08/03/2022 07:00	10162800	10.861	852.669	10.955	991.919	
08/03/2022 08:00	10166400	10.854	853.359	10.955	990.935	
08/03/2022 09:00	10170000	10.856	853.145	10.955	990.972	
08/03/2022 10:00	10173600	10.845	854.224	10.955	990.599	
08/03/2022 11:00	10177200	10.839	854.867	10.955	990.72	
08/03/2022 12:00	10180800	10.841	854.686	10.955	992.017	
08/03/2022 13:00	10184400	10.834	855.318	10.955	991.856	
08/03/2022 14:00	10188000	10.833	855.424	10.955	992.925	
08/03/2022 15:00	10191600	10.838	854.926	10.955	993.717	
08/03/2022 16:00	10195200	10.844	854.343	10.955	994.77	
08/03/2022 17:00	10198800	10.841	854.626	10.955	995.544	
08/03/2022 18:00	10202400	10.842	854.512	10.955	996.717	

WTP-BH009						
Date and Time	Elapsed Time (Seconds)	Corrected Level Depth To Water (mbgl)	Corrected Pressure (mBar)	Temperature (C)	Barometric Pressure (mBar)	Manual Dip Reading (mbgl)
08/03/2022 19:00	10206000	10.849	853.833	10.955	997.573	
08/03/2022 20:00	10209600	10.855	853.292	10.955	998.407	
08/03/2022 21:00	10213200	10.852	853.614	10.955	997.556	
08/03/2022 22:00	10216800	10.856	853.196	10.955	997.152	
08/03/2022 23:00	10220400	10.856	853.179	10.955	996.228	
09/03/2022 00:00	10224000	10.855	853.302	10.955	994.753	
09/03/2022 01:00	10227600	10.848	853.924	10.955	994.308	
09/03/2022 02:00	10231200	10.847	854.039	10.955	993.076	
09/03/2022 03:00	10234800	10.841	854.698	10.955	992.593	
09/03/2022 04:00	10238400	10.84	854.791	10.955	992.206	
09/03/2022 05:00	10242000	10.834	855.302	10.955	991.871	
09/03/2022 06:00	10245600	10.841	854.684	10.955	992.372	
09/03/2022 07:00	10249200	10.84	854.798	10.955	994.197	
09/03/2022 08:00	10252800	10.835	855.2	10.955	996.147	
09/03/2022 09:00	10256400	10.847	854.094	10.955	998.193	
09/03/2022 10:00	10260000	10.851	853.65	10.955	999.284	
09/03/2022 11:00	10263600	10.852	853.545	10.955	1000.271	
09/03/2022 12:00	10267200	10.858	852.985	10.955	1001.066	
09/03/2022 13:00	10270800	10.862	852.609	10.955	1001.09	
09/03/2022 14:00	10274400	10.861	852.719	10.955	1000.979	
09/03/2022 15:00	10278000	10.862	852.607	10.955	1001.738	
09/03/2022 16:00	10281600	10.871	851.73	10.955	1003.204	
09/03/2022 17:00	10285200	10.878	851.068	10.955	1004.1	
09/03/2022 18:00	10288800	10.878	850.987	10.955	1004.359	
09/03/2022 19:00	10292400	10.882	850.629	10.955	1004.833	
09/03/2022 20:00	10296000	10.891	849.779	10.955	1005.86	
09/03/2022 21:00	10299600	10.893	849.544	10.955	1005.977	
09/03/2022 22:00	10303200	10.9	848.901	10.955	1006.562	
09/03/2022 23:00	10306800	10.908	848.102	10.955	1007.36	
10/03/2022 00:00	10310400	10.912	847.74	10.955	1007.311	
10/03/2022 01:00	10314000	10.912	847.691	10.955	1006.712	
10/03/2022 02:00	10317600	10.912	847.737	10.955	1006.314	
10/03/2022 03:00	10321200	10.916	847.333	10.955	1006.366	
10/03/2022 04:00	10324800	10.924	846.568	10.955	1006.66	
10/03/2022 05:00	10328400	10.916	847.294	10.955	1006.11	
10/03/2022 06:00	10332000	10.919	846.998	10.955	1005.759	
10/03/2022 07:00	10335600	10.909	847.945	10.955	1004.871	
10/03/2022 08:00	10339200	10.921	846.822	10.955	1005.524	
10/03/2022 09:00	10342800	10.912	847.687	10.955	1004.306	
10/03/2022 10:00	10346400	10.913	847.634	10.955	1003.831	
10/03/2022 11:00	10350000	10.911	847.835	10.955	1002.63	
10/03/2022 12:00	10353600	10.905	848.4	10.955	1002.006	
10/03/2022 13:00	10357200	10.9	848.858	10.955	1000.784	
10/03/2022 14:00	10360800	10.898	849.03	10.955	999.789	
10/03/2022 15:00	10364400	10.893	849.582	10.955	998.884	

WTP-BH009						
Date and Time	Elapsed Time (Seconds)	Corrected Level Depth To Water (mbgl)	Corrected Pressure (mBar)	Temperature (C)	Barometric Pressure (mBar)	Manual Dip Reading (mbgl)
10/03/2022 16:00	10368000	10.89	849.846	10.955	998.151	
10/03/2022 17:00	10371600	10.887	850.192	10.955	997.451	
10/03/2022 18:00	10375200	10.88	850.789	10.955	996.444	
10/03/2022 19:00	10378800	10.881	850.697	10.903	996.216	
10/03/2022 20:00	10382400	10.883	850.543	10.903	995.606	
10/03/2022 21:00	10386000	10.877	851.086	10.955	994.677	
10/03/2022 22:00	10389600	10.87	851.841	10.955	993.863	
10/03/2022 23:00	10393200	10.866	852.212	10.955	993.198	
11/03/2022 00:00	10396800	10.864	852.376	10.955	992.505	
11/03/2022 01:00	10400400	10.86	852.788	10.955	991.153	
11/03/2022 02:00	10404000	10.855	853.242	10.955	990.346	
11/03/2022 03:00	10407600	10.847	854.044	10.903	988.989	
11/03/2022 04:00	10411200	10.84	854.719	10.955	987.753	
11/03/2022 05:00	10414800	10.838	854.912	10.955	986.855	
11/03/2022 06:00	10418400	10.835	855.212	10.955	986.025	
11/03/2022 07:00	10422000	10.825	856.253	10.955	984.809	
11/03/2022 08:00	10425600	10.823	856.397	10.955	985.076	
11/03/2022 09:00	10429200	10.817	857.033	10.955	984.968	
11/03/2022 10:00	10432800	10.81	857.698	10.955	984.891	
11/03/2022 11:00	10436400	10.812	857.479	10.903	985.202	
11/03/2022 12:00	10440000	10.809	857.83	10.955	985.464	
11/03/2022 13:00	10443600	10.809	857.764	10.955	985.707	
11/03/2022 14:00	10447200	10.811	857.609	10.955	986.214	
11/03/2022 15:00	10450800	10.804	858.246	10.955	986.283	
11/03/2022 16:00	10454400	10.808	857.91	10.903	987.18	
11/03/2022 17:00	10458000	10.809	857.813	10.955	987.714	
11/03/2022 18:00	10461600	10.805	858.169	10.955	988.416	
11/03/2022 19:00	10465200	10.814	857.249	10.955	989.689	
11/03/2022 20:00	10468800	10.815	857.215	10.955	990.253	
11/03/2022 21:00	10472400	10.816	857.137	10.903	990.833	
11/03/2022 22:00	10476000	10.819	856.761	10.955	991.411	
11/03/2022 23:00	10479600	10.827	856.049	10.955	992.006	
12/03/2022 00:00	10483200	10.826	856.086	10.955	991.91	
12/03/2022 01:00	10486800	10.83	855.714	10.955	992.635	
12/03/2022 02:00	10490400	10.834	855.31	10.955	992.981	
12/03/2022 03:00	10494000	10.838	854.982	10.955	993.778	
12/03/2022 04:00	10497600	10.831	855.634	10.955	993.597	
12/03/2022 05:00	10501200	10.84	854.765	10.955	994.524	
12/03/2022 06:00	10504800	10.845	854.223	10.955	995.537	
12/03/2022 07:00	10508400	10.85	853.748	10.955	995.836	
12/03/2022 08:00	10512000	10.846	854.155	10.955	995.722	
12/03/2022 09:00	10515600	10.848	853.939	10.955	996.115	
12/03/2022 10:00	10519200	10.854	853.334	10.955	995.721	
12/03/2022 11:00	10522800	10.842	854.568	10.955	994.37	
12/03/2022 12:00	10526400	10.846	854.188	10.955	993.808	

WTP-BH009						
Date and Time	Elapsed Time (Seconds)	Corrected Level Depth To Water (mbgl)	Corrected Pressure (mBar)	Temperature (C)	Barometric Pressure (mBar)	Manual Dip Reading (mbgl)
12/03/2022 13:00	10530000	10.846	854.161	10.955	993.189	
12/03/2022 14:00	10533600	10.843	854.497	10.955	991.089	
12/03/2022 15:00	10537200	10.839	854.811	10.903	989.339	
12/03/2022 16:00	10540800	10.835	855.221	10.955	987.487	
12/03/2022 17:00	10544400	10.826	856.128	10.955	984.992	
12/03/2022 18:00	10548000	10.817	857.032	10.955	984.088	
12/03/2022 19:00	10551600	10.809	857.781	10.955	983.81	
12/03/2022 20:00	10555200	10.808	857.873	10.955	983.483	
12/03/2022 21:00	10558800	10.797	858.928	10.955	982.956	
12/03/2022 22:00	10562400	10.794	859.214	10.955	981.847	
12/03/2022 23:00	10566000	10.788	859.81	10.955	980.37	
13/03/2022 00:00	10569600	10.786	859.999	10.955	979.065	
13/03/2022 01:00	10573200	10.775	861.15	10.955	978.091	
13/03/2022 02:00	10576800	10.774	861.21	10.955	977.56	
13/03/2022 03:00	10580400	10.768	861.791	10.955	976.744	
13/03/2022 04:00	10584000	10.761	862.481	10.955	975.995	
13/03/2022 05:00	10587600	10.753	863.319	10.955	976.332	
13/03/2022 06:00	10591200	10.754	863.197	10.955	978.923	
13/03/2022 07:00	10594800	10.756	863.009	10.955	981.638	
13/03/2022 08:00	10598400	10.756	863.02	10.955	983.449	
13/03/2022 09:00	10602000	10.768	861.791	10.955	985.853	
13/03/2022 10:00	10605600	10.768	861.815	10.955	986.593	
13/03/2022 11:00	10609200	10.781	860.508	10.955	988.958	
13/03/2022 12:00	10612800	10.788	859.869	10.955	990.302	
13/03/2022 13:00	10616400	10.794	859.301	10.955	992.105	
13/03/2022 14:00	10620000	10.806	858.045	10.903	994.158	
13/03/2022 15:00	10623600	10.805	858.166	10.955	995.179	
13/03/2022 16:00	10627200	10.818	856.868	10.955	997.006	
13/03/2022 17:00	10630800	10.829	855.796	10.955	998.726	
13/03/2022 18:00	10634400	10.834	855.362	10.955	999.806	
13/03/2022 19:00	10638000	10.842	854.514	10.955	1001.654	
13/03/2022 20:00	10641600	10.855	853.271	10.955	1003.603	
13/03/2022 21:00	10645200	10.871	851.733	10.955	1005.552	
13/03/2022 22:00	10648800	10.878	850.998	10.955	1006.875	
13/03/2022 23:00	10652400	10.894	849.467	10.955	1008.465	
14/03/2022 00:00	10656000	10.899	848.935	10.955	1009.232	
14/03/2022 01:00	10659600	10.909	847.973	10.955	1010.43	
14/03/2022 02:00	10663200	10.913	847.614	10.955	1011.142	
14/03/2022 03:00	10666800	10.92	846.929	10.955	1012.414	
14/03/2022 04:00	10670400	10.928	846.155	10.955	1013.365	
14/03/2022 05:00	10674000	10.935	845.486	10.955	1013.798	
14/03/2022 06:00	10677600	10.939	845.059	10.955	1014.52	
14/03/2022 07:00	10681200	10.948	844.173	10.955	1015.288	
14/03/2022 08:00	10684800	10.951	843.83	10.955	1016.102	
14/03/2022 09:00	10688400	10.957	843.255	10.955	1017.088	

WTP-BH009						
Date and Time	Elapsed Time (Seconds)	Corrected Level Depth To Water (mbgl)	Corrected Pressure (mBar)	Temperature (C)	Barometric Pressure (mBar)	Manual Dip Reading (mbgl)
14/03/2022 10:00	10692000	10.964	842.619	10.955	1017.724	
14/03/2022 11:00	10695600	10.963	842.682	10.955	1017.896	
14/03/2022 12:00	10699200	10.966	842.441	10.903	1018.053	
14/03/2022 13:00	10702800	10.969	842.146	10.955	1018.373	
14/03/2022 14:00	10706400	10.973	841.714	10.955	1018.218	
14/03/2022 15:00	10710000	10.979	841.178	10.955	1018.518	
14/03/2022 16:00	10713600	10.981	840.932	10.955	1018.294	
14/03/2022 17:00	10717200	10.985	840.558	10.955	1018.257	
14/03/2022 18:00	10720800	10.976	841.41	10.955	1017.463	
14/03/2022 19:00	10724400	10.986	840.493	10.955	1018.144	
14/03/2022 20:00	10728000	10.987	840.326	10.955	1018.547	
14/03/2022 21:00	10731600	10.995	839.539	10.955	1019.039	
14/03/2022 22:00	10735200	10.992	839.899	10.955	1018.621	
14/03/2022 23:00	10738800	10.997	839.373	10.955	1018.97	
15/03/2022 00:00	10742400	10.995	839.539	10.955	1017.922	
15/03/2022 01:00	10746000	10.997	839.333	10.955	1017.776	
15/03/2022 02:00	10749600	10.994	839.695	10.955	1016.767	
15/03/2022 03:00	10753200	10.989	840.141	10.955	1015.322	
15/03/2022 04:00	10756800	10.987	840.328	10.955	1014.958	
15/03/2022 05:00	10760400	10.982	840.88	10.955	1014.64	
15/03/2022 06:00	10764000	10.979	841.155	10.955	1014.014	
15/03/2022 07:00	10767600	10.975	841.528	10.955	1013.405	
15/03/2022 08:00	10771200	10.976	841.425	10.955	1013.272	
15/03/2022 09:00	10774800	10.969	842.102	10.955	1012.478	
15/03/2022 10:00	10778400	10.968	842.182	10.955	1012.34	
15/03/2022 11:00	10782000	10.957	843.296	10.955	1011.107	
15/03/2022 12:00	10785600	10.963	842.724	10.955	1011.327	
15/03/2022 13:00	10789200	10.957	843.323	10.955	1010.611	
15/03/2022 14:00	10792800	10.95	843.963	10.955	1009.677	
15/03/2022 15:00	10796400	10.951	843.918	10.955	1009.133	
15/03/2022 16:00	10800000	10.944	844.529	10.955	1008.522	
15/03/2022 17:00	10803600	10.94	844.965	10.955	1008.322	
15/03/2022 18:00	10807200	10.939	845.016	10.955	1008.388	
15/03/2022 19:00	10810800	10.942	844.78	10.955	1009.271	
15/03/2022 20:00	10814400	10.941	844.9	10.955	1010.033	
15/03/2022 21:00	10818000	10.945	844.485	10.955	1011.095	
15/03/2022 22:00	10821600	10.946	844.395	10.955	1011.537	
15/03/2022 23:00	10825200	10.948	844.122	10.955	1012.164	
16/03/2022 00:00	10828800	10.951	843.911	10.955	1012.316	
16/03/2022 01:00	10832400	10.955	843.472	10.955	1012.754	
16/03/2022 02:00	10836000	10.954	843.616	10.955	1012.728	
16/03/2022 03:00	10839600	10.957	843.322	10.955	1013.728	
16/03/2022 04:00	10843200	10.963	842.742	10.955	1013.779	
16/03/2022 05:00	10846800	10.964	842.603	10.955	1014.917	
16/03/2022 06:00	10850400	10.967	842.313	10.955	1015.266	

WTP-BH009						
Date and Time	Elapsed Time (Seconds)	Corrected Level Depth To Water (mbgl)	Corrected Pressure (mBar)	Temperature (C)	Barometric Pressure (mBar)	Manual Dip Reading (mbgl)
16/03/2022 07:00	10854000	10.976	841.433	10.955	1016.323	
16/03/2022 08:00	10857600	10.975	841.503	10.955	1017.018	
16/03/2022 09:00	10861200	10.98	841.079	10.955	1017.559	
16/03/2022 10:00	10864800	10.973	841.676	10.955	1017.55	
16/03/2022 11:00	10868400	10.981	840.959	10.955	1017.619	
16/03/2022 12:00	10872000	10.98	841.068	10.955	1017.981	
16/03/2022 13:00	10875600	10.983	840.758	10.955	1017.82	
16/03/2022 14:00	10879200	10.985	840.593	10.955	1017.81	
16/03/2022 15:00	10882800	10.978	841.236	10.955	1017.342	
16/03/2022 16:00	10886400	10.982	840.859	10.955	1017.249	
16/03/2022 17:00	10890000	10.982	840.847	10.955	1017.614	
16/03/2022 18:00	10893600	10.985	840.559	10.955	1018.549	
16/03/2022 19:00	10897200	10.98	841.084	10.955	1018.966	
16/03/2022 20:00	10900800	10.984	840.596	10.955	1019.454	
16/03/2022 21:00	10904400	10.994	839.689	10.955	1020.478	
16/03/2022 22:00	10908000	10.996	839.506	10.955	1020.602	
16/03/2022 23:00	10911600	11.002	838.927	10.955	1020.828	
17/03/2022 00:00	10915200	11.007	838.439	10.955	1021.433	
17/03/2022 01:00	10918800	11.01	838.086	10.955	1021.375	
17/03/2022 02:00	10922400	11.005	838.618	10.955	1020.725	
17/03/2022 03:00	10926000	11.013	837.767	10.955	1020.577	
17/03/2022 04:00	10929600	11.008	838.265	10.955	1019.725	
17/03/2022 05:00	10933200	11.001	838.942	10.955	1018.931	
17/03/2022 06:00	10936800	11.001	839.024	10.955	1018.79	
17/03/2022 07:00	10940400	10.998	839.233	10.955	1019.288	
17/03/2022 08:00	10944000	11.006	838.465	10.955	1020.526	
17/03/2022 09:00	10947600	11.006	838.535	10.955	1020.632	
17/03/2022 10:00	10951200	11.002	838.841	10.955	1021.208	
17/03/2022 11:00	10954800	10.997	839.363	10.955	1020.981	
17/03/2022 12:00	10958400	11.006	838.519	10.955	1022.118	
17/03/2022 13:00	10962000	11.005	838.545	10.955	1022.68	
17/03/2022 14:00	10965600	11.012	837.863	10.955	1023.363	
17/03/2022 15:00	10969200	11.015	837.625	10.955	1024.776	
17/03/2022 16:00	10972800	11.017	837.418	10.955	1025.278	
17/03/2022 17:00	10976400	11.021	837.029	10.955	1026.549	
17/03/2022 18:00	10980000	11.026	836.522	10.955	1027.467	
17/03/2022 19:00	10983600	11.03	836.158	10.955	1028.361	
17/03/2022 20:00	10987200	11.04	835.167	10.955	1029.823	
17/03/2022 21:00	10990800	11.046	834.606	10.955	1031.031	
17/03/2022 22:00	10994400	11.049	834.231	10.955	1031.7	
17/03/2022 23:00	10998000	11.061	833.064	10.955	1032.925	
18/03/2022 00:00	11001600	11.068	832.424	10.955	1032.977	
18/03/2022 01:00	11005200	11.072	832.049	10.955	1033.176	
18/03/2022 02:00	11008800	11.076	831.644	10.955	1033.405	
18/03/2022 03:00	11012400	11.08	831.271	10.955	1033.601	

WTP-BH009						
Date and Time	Elapsed Time (Seconds)	Corrected Level Depth To Water (mbgl)	Corrected Pressure (mBar)	Temperature (C)	Barometric Pressure (mBar)	Manual Dip Reading (mbgl)
18/03/2022 04:00	11016000	11.083	830.899	10.955	1033.502	
18/03/2022 05:00	11019600	11.088	830.504	10.955	1033.957	
18/03/2022 06:00	11023200	11.085	830.768	10.955	1033.81	
18/03/2022 07:00	11026800	11.087	830.51	10.955	1034.362	
18/03/2022 08:00	11030400	11.086	830.691	10.955	1034.005	
18/03/2022 09:00	11034000	11.081	831.118	10.955	1033.46	
18/03/2022 10:00	11037600	11.084	830.888	10.955	1033.749	
18/03/2022 11:00	11041200	11.078	831.388	10.955	1033.543	
18/03/2022 12:00	11044800	11.082	831.044	10.955	1033.475	
18/03/2022 13:00	11048400	11.087	830.529	10.955	1033.285	
18/03/2022 14:00	11052000	11.086	830.699	10.955	1032.879	
18/03/2022 15:00	11055600	11.084	830.885	10.955	1032.517	
18/03/2022 16:00	11059200	11.079	831.311	10.955	1032.444	
18/03/2022 17:00	11062800	11.082	831.03	10.955	1032.489	
18/03/2022 18:00	11066400	11.073	831.911	10.955	1031.785	
18/03/2022 19:00	11070000	11.081	831.16	10.955	1032.771	
18/03/2022 20:00	11073600	11.076	831.667	10.955	1032.029	
18/03/2022 21:00	11077200	11.079	831.289	10.955	1032.348	
18/03/2022 22:00	11080800	11.085	830.713	10.955	1032.276	
18/03/2022 23:00	11084400	11.081	831.147	10.955	1031.843	
19/03/2022 00:00	11088000	11.077	831.511	10.955	1031.126	
19/03/2022 01:00	11091600	11.078	831.389	10.955	1031.071	
19/03/2022 02:00	11095200	11.078	831.439	10.955	1030.492	
19/03/2022 03:00	11098800	11.078	831.421	10.955	1030.039	
19/03/2022 04:00	11102400	11.072	831.992	10.955	1029.233	
19/03/2022 05:00	11106000	11.071	832.165	10.955	1028.885	
19/03/2022 06:00	11109600	11.069	832.345	10.955	1028.41	
19/03/2022 07:00	11113200	11.069	832.28	10.955	1028.181	
19/03/2022 08:00	11116800	11.065	832.719	10.955	1027.331	
19/03/2022 09:00	11120400	11.06	833.206	10.955	1026.137	
19/03/2022 10:00	11124000	11.053	833.892	10.955	1025.687	
19/03/2022 11:00	11127600	11.057	833.525	10.955	1025.76	
19/03/2022 12:00	11131200	11.053	833.868	10.955	1025.181	
19/03/2022 13:00	11134800	11.044	834.765	10.955	1024.108	
19/03/2022 14:00	11138400	11.043	834.869	10.955	1023.357	
19/03/2022 15:00	11142000	11.039	835.219	10.955	1023.007	
19/03/2022 16:00	11145600	11.034	835.77	10.955	1022.515	
19/03/2022 17:00	11149200	11.032	835.909	10.955	1022.494	
19/03/2022 18:00	11152800	11.029	836.259	10.955	1021.379	
19/03/2022 19:00	11156400	11.026	836.55	10.955	1021.088	
19/03/2022 20:00	11160000	11.026	836.53	10.955	1021.108	
19/03/2022 21:00	11163600	11.024	836.712	10.955	1020.808	
19/03/2022 22:00	11167200	11.028	836.322	10.955	1021.492	
19/03/2022 23:00	11170800	11.019	837.233	10.955	1020.581	
20/03/2022 00:00	11174400	11.024	836.762	10.955	1020.641	

WTP-BH009						
Date and Time	Elapsed Time (Seconds)	Corrected Level Depth To Water (mbgl)	Corrected Pressure (mBar)	Temperature (C)	Barometric Pressure (mBar)	Manual Dip Reading (mbgl)
20/03/2022 01:00	11178000	11.02	837.143	10.955	1020.142	
20/03/2022 02:00	11181600	11.027	836.434	10.955	1020.381	
20/03/2022 03:00	11185200	11.014	837.738	10.955	1018.901	
20/03/2022 04:00	11188800	11.012	837.922	10.955	1018.658	
20/03/2022 05:00	11192400	11.008	838.321	10.955	1018.141	
20/03/2022 06:00	11196000	11.014	837.705	10.955	1019.051	
20/03/2022 07:00	11199600	11.013	837.83	10.903	1018.9	
20/03/2022 08:00	11203200	11.01	838.106	10.955	1018.709	
20/03/2022 09:00	11206800	11.011	837.964	10.955	1018.791	
20/03/2022 10:00	11210400	11.01	838.05	10.955	1018.706	
20/03/2022 11:00	11214000	11.009	838.162	10.955	1018.359	
20/03/2022 12:00	11217600	11.009	838.227	10.955	1018.235	
20/03/2022 13:00	11221200	11.007	838.395	10.955	1018.067	
20/03/2022 14:00	11224800	11.003	838.81	10.955	1017.534	
20/03/2022 15:00	11228400	11.01	838.064	10.955	1017.869	
20/03/2022 16:00	11232000	11.005	838.593	10.955	1017.458	
20/03/2022 17:00	11235600	11.001	838.966	10.955	1016.907	
20/03/2022 18:00	11239200	10.997	839.354	10.955	1016.99	
20/03/2022 19:00	11242800	11.001	838.933	10.955	1017.529	
20/03/2022 20:00	11246400	10.998	839.237	10.955	1017.519	
20/03/2022 21:00	11250000	11.002	838.867	10.955	1018.124	
20/03/2022 22:00	11253600	11.001	839.016	10.955	1017.858	
20/03/2022 23:00	11257200	11	839.084	10.955	1017.79	
21/03/2022 00:00	11260800	11.002	838.842	10.955	1017.679	
21/03/2022 01:00	11264400	11.003	838.788	10.955	1017.732	
21/03/2022 02:00	11268000	11.003	838.801	10.955	1017.544	
21/03/2022 03:00	11271600	11.003	838.756	10.955	1017	
21/03/2022 04:00	11275200	11.004	838.727	10.955	1016.794	
21/03/2022 05:00	11278800	11.006	838.514	10.955	1017.125	
21/03/2022 06:00	11282400	11.005	838.575	10.955	1017.298	
21/03/2022 07:00	11286000	11	839.086	10.955	1017.258	
21/03/2022 08:00	11289600	11.003	838.825	10.955	1017.46	
21/03/2022 09:00	11293200	11.003	838.75	10.955	1017.654	
21/03/2022 10:00	11296800	11.005	838.561	10.955	1017.49	
21/03/2022 11:00	11300400	11.007	838.356	10.955	1017.4	
21/03/2022 12:00	11304000	11.003	838.826	10.955	1016.989	
21/03/2022 13:00	11307600	11.005	838.624	10.955	1017.015	
21/03/2022 14:00	11311200	11.007	838.396	10.955	1016.713	
21/03/2022 15:00	11314800	11	839.052	10.955	1016.058	
21/03/2022 16:00	11318400	10.995	839.56	10.955	1015.138	
21/03/2022 17:00	11322000	10.995	839.611	10.955	1015.264	
21/03/2022 18:00	11325600	10.992	839.876	10.955	1015.116	
21/03/2022 19:00	11329200	10.99	840.032	10.955	1015.725	
21/03/2022 20:00	11332800	10.994	839.661	10.955	1015.919	
21/03/2022 21:00	11336400	10.989	840.171	10.955	1015.703	

WTP-BH009						
Date and Time	Elapsed Time (Seconds)	Corrected Level Depth To Water (mbgl)	Corrected Pressure (mBar)	Temperature (C)	Barometric Pressure (mBar)	Manual Dip Reading (mbgl)
21/03/2022 22:00	11340000	11	839.115	10.955	1016.524	
21/03/2022 23:00	11343600	10.991	839.975	10.955	1015.958	
22/03/2022 00:00	11347200	10.996	839.506	10.955	1016.192	
22/03/2022 01:00	11350800	10.999	839.219	10.955	1016.302	
22/03/2022 02:00	11354400	11.004	838.731	10.955	1016.32	
22/03/2022 03:00	11358000	10.994	839.634	10.955	1015.475	
22/03/2022 04:00	11361600	10.997	839.41	10.955	1015.406	
22/03/2022 05:00	11365200	10.993	839.746	10.955	1015.54	
22/03/2022 06:00	11368800	10.996	839.516	10.955	1016.123	
22/03/2022 07:00	11372400	10.996	839.512	10.955	1015.951	
22/03/2022 08:00	11376000	10.997	839.323	10.955	1016.081	
22/03/2022 09:00	11379600	11.001	838.967	10.955	1017.143	
22/03/2022 10:00	11383200	11.004	838.675	10.955	1017.611	
22/03/2022 11:00	11386800	11.002	838.911	10.955	1017.315	
22/03/2022 12:00	11390400	11	839.067	10.955	1017.042	
22/03/2022 13:00	11394000	11.008	838.338	10.955	1017.713	
22/03/2022 14:00	11397600	11.007	838.355	10.955	1017.225	
22/03/2022 15:00	11401200	11.002	838.856	10.955	1016.9	
22/03/2022 16:00	11404800	11.006	838.484	10.955	1016.685	
22/03/2022 17:00	11408400	10.998	839.235	10.955	1016.58	
22/03/2022 18:00	11412000	11.002	838.9	10.955	1017.327	
22/03/2022 19:00	11415600	11.004	838.663	10.955	1017.975	
22/03/2022 20:00	11419200	11.007	838.438	10.955	1018.494	
22/03/2022 21:00	11422800	11.012	837.897	10.955	1018.8	
22/03/2022 22:00	11426400	11.01	838.077	10.955	1019.267	
22/03/2022 23:00	11430000	11.011	838	10.955	1019.285	
23/03/2022 00:00	11433600	11.017	837.404	10.955	1019.88	
23/03/2022 01:00	11437200	11.015	837.599	10.955	1019.686	
23/03/2022 02:00	11440800	11.012	837.914	10.955	1019.136	
23/03/2022 03:00	11444400	11.017	837.407	10.955	1019.643	
23/03/2022 04:00	11448000	11.02	837.131	10.955	1020.096	
23/03/2022 05:00	11451600	11.023	836.798	10.955	1020.311	
23/03/2022 06:00	11455200	11.026	836.556	10.955	1020.729	
23/03/2022 07:00	11458800	11.022	836.924	10.955	1020.831	
23/03/2022 08:00	11462400	11.029	836.206	10.955	1021.726	
23/03/2022 09:00	11466000	11.03	836.155	10.955	1021.776	
23/03/2022 10:00	11469600	11.033	835.836	10.955	1022.331	
23/03/2022 11:00	11473200	11.036	835.509	10.955	1023.011	
23/03/2022 12:00	11476800	11.033	835.85	10.955	1022.729	
23/03/2022 13:00	11480400	11.038	835.402	10.955	1022.354	
23/03/2022 14:00	11484000	11.035	835.665	10.955	1022.032	
23/03/2022 15:00	11487600	11.042	834.979	10.955	1022.483	
23/03/2022 16:00	11491200	11.035	835.69	10.955	1021.713	
23/03/2022 17:00	11494800	11.042	834.962	10.955	1022.44	
23/03/2022 18:00	11498400	11.042	834.942	10.955	1022.578	

WTP-BH009						
Date and Time	Elapsed Time (Seconds)	Corrected Level Depth To Water (mbgl)	Corrected Pressure (mBar)	Temperature (C)	Barometric Pressure (mBar)	Manual Dip Reading (mbgl)
23/03/2022 19:00	11502000	11.039	835.274	10.955	1023.129	
23/03/2022 20:00	11505600	11.04	835.145	10.955	1023.786	
23/03/2022 21:00	11509200	11.036	835.565	10.955	1023.484	
23/03/2022 22:00	11512800	11.043	834.817	10.955	1023.939	
23/03/2022 23:00	11516400	11.052	833.947	10.955	1025.102	
24/03/2022 00:00	11520000	11.055	833.703	10.955	1024.875	
24/03/2022 01:00	11523600	11.056	833.544	10.955	1024.976	
24/03/2022 02:00	11527200	11.053	833.916	10.955	1024.428	
24/03/2022 03:00	11530800	11.06	833.207	10.955	1024.548	
24/03/2022 04:00	11534400	11.063	832.891	10.955	1024.629	
24/03/2022 05:00	11538000	11.062	833	10.955	1025.109	
24/03/2022 06:00	11541600	11.064	832.779	10.955	1025.035	
24/03/2022 07:00	11545200	11.06	833.203	10.955	1024.848	
24/03/2022 08:00	11548800	11.06	833.181	10.955	1024.81	
24/03/2022 09:00	11552400	11.064	832.767	10.955	1025.753	
24/03/2022 10:00	11556000	11.063	832.926	10.955	1025.595	
24/03/2022 11:00	11559600	11.065	832.661	10.955	1025.683	
24/03/2022 12:00	11563200	11.073	831.915	10.955	1026.311	
24/03/2022 13:00	11566800	11.073	831.908	10.955	1026.201	
24/03/2022 14:00	11570400	11.07	832.233	10.955	1025.464	
24/03/2022 15:00	11574000	11.072	831.994	10.955	1025.526	
24/03/2022 16:00	11577600	11.073	831.903	10.955	1025.324	
24/03/2022 17:00	11581200	11.071	832.075	10.955	1024.916	
24/03/2022 18:00	11584800	11.067	832.471	10.955	1024.99	
24/03/2022 19:00	11588400	11.069	832.34	10.955	1025.062	
24/03/2022 20:00	11592000	11.069	832.352	10.955	1025.462	
24/03/2022 21:00	11595600	11.073	831.91	10.955	1025.905	
24/03/2022 22:00	11599200	11.077	831.499	10.955	1026.668	
24/03/2022 23:00	11602800	11.075	831.686	10.955	1026.07	
25/03/2022 00:00	11606400	11.076	831.675	10.955	1026.198	
25/03/2022 01:00	11610000	11.076	831.625	10.955	1026.248	
25/03/2022 02:00	11613600	11.077	831.51	10.955	1026.187	
25/03/2022 03:00	11617200	11.081	831.187	10.955	1026.333	
25/03/2022 04:00	11620800	11.08	831.215	10.955	1026.658	
25/03/2022 05:00	11624400	11.082	831.046	10.955	1026.651	
25/03/2022 06:00	11628000	11.08	831.231	10.955	1026.7	
25/03/2022 07:00	11631600	11.088	830.487	10.955	1027.21	
25/03/2022 08:00	11635200	11.083	830.914	10.955	1027.018	
25/03/2022 09:00	11638800	11.08	831.237	10.955	1027.166	
25/03/2022 10:00	11642400	11.088	830.418	10.955	1027.926	
25/03/2022 11:00	11646000	11.09	830.231	10.955	1027.7	
25/03/2022 12:00	11649600	11.089	830.383	10.955	1027.49	
25/03/2022 13:00	11653200	11.093	829.986	10.955	1027.593	
25/03/2022 14:00	11656800	11.091	830.141	10.955	1026.909	
25/03/2022 15:00	11660400	11.09	830.217	10.955	1026.539	

WTP-BH009						
Date and Time	Elapsed Time (Seconds)	Corrected Level Depth To Water (mbgl)	Corrected Pressure (mBar)	Temperature (C)	Barometric Pressure (mBar)	Manual Dip Reading (mbgl)
25/03/2022 16:00	11664000	11.081	831.094	10.955	1025.72	
25/03/2022 17:00	11667600	11.084	830.867	10.955	1025.83	
25/03/2022 18:00	11671200	11.078	831.469	10.955	1025.581	
25/03/2022 19:00	11674800	11.078	831.439	10.955	1025.552	
25/03/2022 20:00	11678400	11.082	831.083	10.955	1026.202	
25/03/2022 21:00	11682000	11.089	830.394	10.955	1027.068	
25/03/2022 22:00	11685600	11.089	830.391	10.955	1027.248	
25/03/2022 23:00	11689200	11.09	830.226	10.955	1027.354	
26/03/2022 00:00	11692800	11.091	830.157	10.955	1027.833	
26/03/2022 01:00	11696400	11.094	829.856	10.955	1028.017	
26/03/2022 02:00	11700000	11.098	829.476	10.955	1028.044	
26/03/2022 03:00	11703600	11.1	829.238	10.955	1028.047	
26/03/2022 04:00	11707200	11.097	829.55	10.955	1027.617	
26/03/2022 05:00	11710800	11.105	828.764	10.955	1028.403	
26/03/2022 06:00	11714400	11.11	828.31	10.955	1029.151	
26/03/2022 07:00	11718000	11.109	828.421	10.955	1029.158	
26/03/2022 08:00	11721600	11.105	828.803	10.955	1029.129	
26/03/2022 09:00	11725200	11.101	829.16	10.955	1029.007	
26/03/2022 10:00	11728800	11.101	829.177	10.955	1028.931	
26/03/2022 11:00	11732400	11.105	828.829	10.955	1028.927	
26/03/2022 12:00	11736000	11.109	828.429	10.955	1029.209	
26/03/2022 13:00	11739600	11.106	828.652	10.955	1028.632	
26/03/2022 14:00	11743200	11.111	828.213	10.955	1028.484	
26/03/2022 15:00	11746800	11.109	828.381	10.955	1028.14	
26/03/2022 16:00	11750400	11.108	828.539	10.955	1027.57	
26/03/2022 17:00	11754000	11.101	829.135	10.955	1027.151	
26/03/2022 18:00	11757600	11.096	829.681	10.955	1026.898	
26/03/2022 19:00	11761200	11.096	829.687	10.955	1026.775	
26/03/2022 20:00	11764800	11.101	829.206	10.955	1027.549	
26/03/2022 21:00	11768400	11.103	828.971	10.955	1027.961	
26/03/2022 22:00	11772000	11.106	828.682	10.955	1028.192	
26/03/2022 23:00	11775600	11.106	828.665	10.955	1028.268	
27/03/2022 00:00	11779200	11.106	828.699	10.955	1028.468	
27/03/2022 02:00	11782800	11.113	828.022	10.955	1028.499	
27/03/2022 03:00	11786400	11.115	827.81	10.955	1028.887	
27/03/2022 04:00	11790000	11.113	828.012	10.955	1027.98	
27/03/2022 05:00	11793600	11.108	828.482	10.955	1027.627	
27/03/2022 06:00	11797200	11.111	828.239	10.955	1027.4	
27/03/2022 07:00	11800800	11.106	828.689	10.955	1027.421	
27/03/2022 08:00	11804400	11.107	828.58	10.955	1027.118	
27/03/2022 09:00	11808000	11.107	828.565	10.955	1027.485	
27/03/2022 10:00	11811600	11.106	828.706	10.955	1026.815	
27/03/2022 11:00	11815200	11.109	828.413	10.955	1026.99	
27/03/2022 12:00	11818800	11.111	828.203	10.955	1026.848	
27/03/2022 13:00	11822400	11.109	828.378	10.955	1026.144	

WTP-BH009						
Date and Time	Elapsed Time (Seconds)	Corrected Level Depth To Water (mbgl)	Corrected Pressure (mBar)	Temperature (C)	Barometric Pressure (mBar)	Manual Dip Reading (mbgl)
27/03/2022 14:00	11826000	11.102	829.055	10.955	1025.172	
27/03/2022 15:00	11829600	11.103	828.973	10.955	1025.02	
27/03/2022 16:00	11833200	11.1	829.239	10.955	1024.341	
27/03/2022 17:00	11836800	11.1	829.327	10.955	1023.431	
27/03/2022 18:00	11840400	11.09	830.266	10.955	1022.61	
27/03/2022 19:00	11844000	11.087	830.523	10.955	1022.47	
27/03/2022 20:00	11847600	11.085	830.793	10.955	1022.376	
27/03/2022 21:00	11851200	11.087	830.516	10.955	1022.712	
27/03/2022 22:00	11854800	11.083	830.907	10.955	1022.851	
27/03/2022 23:00	11858400	11.091	830.209	10.955	1023.313	
28/03/2022 00:00	11862000	11.087	830.576	10.955	1022.77	
28/03/2022 01:00	11865600	11.089	830.311	10.955	1022.505	
28/03/2022 02:00	11869200	11.095	829.766	10.955	1022.463	
28/03/2022 03:00	11872800	11.09	830.27	10.955	1021.841	
28/03/2022 04:00	11876400	11.089	830.354	10.955	1021.581	
28/03/2022 05:00	11880000	11.089	830.346	10.955	1020.824	
28/03/2022 06:00	11883600	11.085	830.704	10.955	1020.172	
28/03/2022 07:00	11887200	11.087	830.586	10.955	1020.174	
28/03/2022 08:00	11890800	11.083	830.896	10.955	1019.922	
28/03/2022 09:00	11894400	11.074	831.863	10.955	1019.543	
28/03/2022 10:00	11898000	11.072	832.016	10.955	1018.86	
28/03/2022 11:00	11901600	11.075	831.718	10.955	1018.747	
28/03/2022 12:00	11905200	11.069	832.328	10.955	1018.02	
28/03/2022 13:00	11908800	11.068	832.417	10.955	1017.578	
28/03/2022 14:00	11912400	11.068	832.414	10.955	1016.581	
28/03/2022 15:00	11916000	11.062	832.955	10.955	1015.923	
28/03/2022 16:00	11919600	11.054	833.788	10.955	1014.796	
28/03/2022 17:00	11923200	11.049	834.251	10.955	1013.627	
28/03/2022 18:00	11926800	11.048	834.377	10.955	1013.561	
28/03/2022 19:00	11930400	11.04	835.134	10.955	1012.863	
28/03/2022 20:00	11934000	11.039	835.273	10.955	1012.9	
28/03/2022 21:00	11937600	11.038	835.365	10.955	1013.042	
28/03/2022 22:00	11941200	11.035	835.613	10.955	1012.971	
28/03/2022 23:00	11944800	11.04	835.192	10.955	1012.922	
29/03/2022 00:00	11948400	11.04	835.167	10.955	1013.124	
29/03/2022 01:00	11952000	11.041	835.082	10.955	1012.856	
29/03/2022 02:00	11955600	11.04	835.186	10.955	1012.457	
29/03/2022 03:00	11959200	11.04	835.172	10.955	1012.236	
29/03/2022 04:00	11962800	11.037	835.415	10.955	1011.818	
29/03/2022 05:00	11966400	11.038	835.366	10.955	1011.514	
29/03/2022 06:00	11970000	11.034	835.709	10.955	1011.112	
29/03/2022 07:00	11973600	11.036	835.516	10.955	1011.363	
29/03/2022 08:00	11977200	11.034	835.743	10.955	1011.312	
29/03/2022 09:00	11980800	11.032	835.969	10.955	1011.263	
29/03/2022 10:00	11984400	11.027	836.476	10.955	1010.521	

WTP-BH009						
Date and Time	Elapsed Time (Seconds)	Corrected Level Depth To Water (mbgl)	Corrected Pressure (mBar)	Temperature (C)	Barometric Pressure (mBar)	Manual Dip Reading (mbgl)
29/03/2022 11:00	11988000	11.026	836.534	10.955	1010.288	
29/03/2022 12:00	11991600	11.03	836.155	10.955	1010.137	
29/03/2022 13:00	11995200	11.025	836.665	10.955	1009.509	
29/03/2022 14:00	11998800	11.019	837.215	10.955	1008.489	
29/03/2022 15:00	12002400	11.027	836.468	10.955	1008.648	
29/03/2022 16:00	12006000	11.018	837.277	10.955	1007.487	
29/03/2022 17:00	12009600	11.011	838.004	10.955	1006.643	
29/03/2022 18:00	12013200	11.013	837.78	10.955	1006.749	
29/03/2022 19:00	12016800	11.007	838.378	10.955	1006.268	
29/03/2022 20:00	12020400	11.003	838.773	10.955	1005.874	
29/03/2022 21:00	12024000	11	839.081	10.955	1006.212	
29/03/2022 22:00	12027600	11.005	838.604	10.955	1006.807	
29/03/2022 23:00	12031200	11.003	838.765	10.955	1006.822	
30/03/2022 00:00	12034800	11.005	838.593	10.955	1006.641	
30/03/2022 01:00	12038400	11.009	838.209	10.955	1006.79	
30/03/2022 02:00	12042000	11.008	838.255	10.955	1006.744	
30/03/2022 03:00	12045600	11.006	838.534	10.955	1006.465	
30/03/2022 04:00	12049200	11.011	838.006	10.955	1006.464	
30/03/2022 05:00	12052800	11.008	838.301	10.955	1006.11	
30/03/2022 06:00	12056400	11.007	838.416	10.955	1005.76	
30/03/2022 07:00	12060000	11.001	838.978	10.955	1005.139	
30/03/2022 08:00	12063600	11.003	838.768	10.955	1005.467	
30/03/2022 09:00	12067200	11.002	838.908	10.955	1005.855	
30/03/2022 10:00	12070800	10.996	839.479	10.955	1004.638	
30/03/2022 11:00	12074400	10.995	839.584	10.955	1004.415	
30/03/2022 12:00	12078000	10.997	839.332	10.955	1004.785	
30/03/2022 13:00	12081600	10.99	840.08	10.955	1003.919	
30/03/2022 14:00	12085200	10.989	840.171	10.955	1003.77	
30/03/2022 15:00	12088800	10.987	840.301	10.955	1003.64	
30/03/2022 16:00	12092400	10.993	839.749	10.955	1003.957	
30/03/2022 17:00	12096000	10.991	839.986	10.955	1004.073	
30/03/2022 18:00	12099600	10.991	839.977	10.955	1004.141	
30/03/2022 19:00	12103200	10.992	839.863	10.955	1005.194	
30/03/2022 20:00	12106800	10.995	839.54	10.955	1006.4	
30/03/2022 21:00	12110400	10.997	839.379	10.955	1007.149	
30/03/2022 22:00	12114000	11.002	838.84	10.955	1007.922	
30/03/2022 23:00	12117600	11.005	838.591	10.955	1009.053	
31/03/2022 00:00	12121200	11.015	837.623	10.955	1010.138	
31/03/2022 01:00	12124800	11.017	837.387	10.955	1010.61	
31/03/2022 02:00	12128400	11.03	836.182	10.955	1011.931	
31/03/2022 03:00	12132000	11.029	836.26	10.955	1011.912	
31/03/2022 04:00	12135600	11.032	835.916	10.955	1012.727	
31/03/2022 05:00	12139200	11.035	835.683	10.955	1013.195	
31/03/2022 06:00	12142800	11.044	834.765	10.955	1014.642	
31/03/2022 07:00	12146400	11.044	834.737	10.955	1014.964	

WTP-BH009						
Date and Time	Elapsed Time (Seconds)	Corrected Level Depth To Water (mbgl)	Corrected Pressure (mBar)	Temperature (C)	Barometric Pressure (mBar)	Manual Dip Reading (mbgl)
31/03/2022 08:00	12150000	11.057	833.517	10.955	1016.596	
31/03/2022 09:00	12153600	11.054	833.789	10.955	1016.617	
31/03/2022 10:00	12157200	11.047	834.493	10.955	1015.737	
31/03/2022 11:00	12160800	11.052	833.994	10.955	1016.648	
31/03/2022 12:00	12164400	11.053	833.885	10.955	1016.639	
31/03/2022 13:00	12168000	11.061	833.073	10.955	1016.922	
31/03/2022 14:00	12171600	11.06	833.157	10.955	1016.72	
31/03/2022 15:00	12175200	11.063	832.888	10.955	1016.636	
31/03/2022 16:00	12178800	11.062	832.963	10.955	1016.444	
31/03/2022 17:00	12182400	11.059	833.25	10.955	1016.274	
31/03/2022 18:00	12186000	11.06	833.226	10.955	1015.946	
31/03/2022 19:00	12189600	11.061	833.107	10.955	1016.418	
31/03/2022 20:00	12193200	11.064	832.763	10.955	1017.584	
31/03/2022 21:00	12196800	11.069	832.36	10.955	1018.222	
31/03/2022 22:00	12200400	11.077	831.509	10.955	1019.015	
31/03/2022 23:00	12204000	11.078	831.462	10.955	1019.297	
01/04/2022 00:00	12207600	11.085	830.749	10.955	1020.128	
01/04/2022 01:00	12211200	11.082	831.079	10.955	1019.974	
01/04/2022 02:00	12214800	11.091	830.187	10.955	1020.573	
01/04/2022 03:00	12218400	11.093	829.92	10.955	1020.604	
01/04/2022 04:00	12222000	11.102	829.12	10.955	1021.345	
01/04/2022 05:00	12225600	11.103	828.959	10.955	1021.624	
01/04/2022 06:00	12229200	11.104	828.852	10.955	1021.731	
01/04/2022 07:00	12232800	11.106	828.706	10.955	1022.171	
01/04/2022 08:00	12236400	11.108	828.533	10.955	1022.755	
01/04/2022 09:00	12240000	11.104	828.866	10.955	1022.482	
01/04/2022 10:00	12243600	11.099	829.351	10.955	1021.878	
01/04/2022 11:00	12247200	11.104	828.904	10.955	1021.855	
01/04/2022 12:00	12250800	11.103	829.002	10.955	1022.227	
01/04/2022 13:00	12254400	11.108	828.507	10.955	1022.075	
01/04/2022 14:00	12258000	11.106	828.648	10.955	1021.642	
01/04/2022 15:00	12261600	11.109	828.386	10.955	1021.667	
01/04/2022 16:00	12265200	11.102	829.122	10.955	1020.756	
01/04/2022 17:00	12268800	11.1	829.261	10.955	1020.146	
01/04/2022 18:00	12272400	11.103	829.013	10.955	1020.452	
01/04/2022 19:00	12276000	11.102	829.111	10.955	1020.472	
01/04/2022 20:00	12279600	11.101	829.178	10.955	1020.405	
01/04/2022 21:00	12283200	11.106	828.694	10.955	1021.184	
01/04/2022 22:00	12286800	11.106	828.692	10.955	1021.303	
01/04/2022 23:00	12290400	11.11	828.294	10.955	1021.642	
02/04/2022 00:00	12294000	11.113	828.006	10.955	1021.753	
02/04/2022 01:00	12297600	11.115	827.804	10.955	1021.603	
02/04/2022 02:00	12301200	11.115	827.853	10.955	1021.906	
02/04/2022 03:00	12304800	11.118	827.478	10.955	1021.929	
02/04/2022 04:00	12308400	11.119	827.406	10.955	1021.825	

WTP-BH009						
Date and Time	Elapsed Time (Seconds)	Corrected Level Depth To Water (mbgl)	Corrected Pressure (mBar)	Temperature (C)	Barometric Pressure (mBar)	Manual Dip Reading (mbgl)
02/04/2022 05:00	12312000	11.12	827.277	10.955	1021.425	
02/04/2022 06:00	12315600	11.118	827.518	10.955	1021.184	
02/04/2022 07:00	12319200	11.118	827.558	10.955	1021.379	
02/04/2022 08:00	12322800	11.118	827.549	10.955	1021.975	
02/04/2022 09:00	12326400	11.112	828.129	10.955	1021.513	
02/04/2022 10:00	12330000	11.113	827.963	10.955	1021.267	
02/04/2022 11:00	12333600	11.114	827.952	10.955	1021.455	
02/04/2022 12:00	12337200	11.117	827.652	10.955	1021.226	
02/04/2022 13:00	12340800	11.114	827.898	10.955	1021.215	
02/04/2022 14:00	12344400	11.111	828.171	10.955	1020.707	
02/04/2022 15:00	12348000	11.113	827.964	10.955	1020.267	
02/04/2022 16:00	12351600	11.109	828.418	10.955	1020.224	
02/04/2022 17:00	12355200	11.111	828.161	10.955	1020.364	
02/04/2022 18:00	12358800	11.113	828.035	10.955	1020.432	
02/04/2022 19:00	12362400	11.112	828.095	10.955	1020.842	
02/04/2022 20:00	12366000	11.11	828.263	10.955	1020.968	
02/04/2022 21:00	12369600	11.119	827.455	10.955	1022.246	
02/04/2022 22:00	12373200	11.127	826.611	10.955	1023.736	
02/04/2022 23:00	12376800	11.127	826.611	10.955	1023.737	
03/04/2022 00:00	12380400	11.132	826.11	10.955	1024.59	
03/04/2022 01:00	12384000	11.136	825.739	10.955	1024.785	
03/04/2022 02:00	12387600	11.139	825.467	10.955	1025.233	
03/04/2022 03:00	12391200	11.144	824.935	10.955	1025.647	
03/04/2022 04:00	12394800	11.142	825.196	10.955	1025.21	
03/04/2022 05:00	12398400	11.15	824.389	10.955	1025.782	
03/04/2022 06:00	12402000	11.156	823.79	10.955	1026.205	
03/04/2022 07:00	12405600	11.153	824.132	10.955	1025.98	
03/04/2022 08:00	12409200	11.154	824.037	10.955	1025.84	
03/04/2022 09:00	12412800	11.15	824.363	10.955	1026.102	
03/04/2022 10:00	12416400	11.137	825.611	10.955	1024.502	
03/04/2022 11:00	12420000	11.143	825.109	10.955	1024.591	
03/04/2022 12:00	12423600	11.14	825.35	10.955	1023.645	
03/04/2022 13:00	12427200	11.141	825.239	10.955	1023.169	
03/04/2022 14:00	12430800	11.142	825.151	10.955	1022.669	
03/04/2022 15:00	12434400	11.14	825.36	10.955	1022.225	
03/04/2022 16:00	12438000	11.139	825.478	10.955	1021.225	
03/04/2022 17:00	12441600	11.14	825.361	10.955	1021.283	
03/04/2022 18:00	12445200	11.124	826.894	10.955	1019.574	
03/04/2022 19:00	12448800	11.124	826.883	10.955	1019.409	
03/04/2022 20:00	12452400	11.125	826.876	10.955	1018.887	
03/04/2022 21:00	12456000	11.116	827.671	10.955	1017.975	
03/04/2022 22:00	12459600	11.117	827.616	10.955	1017.5	
03/04/2022 23:00	12463200	11.116	827.726	10.955	1017.331	
04/04/2022 00:00	12466800	11.11	828.338	10.955	1016.426	
04/04/2022 01:00	12470400	11.109	828.389	10.955	1016.022	

WTP-BH009						
Date and Time	Elapsed Time (Seconds)	Corrected Level Depth To Water (mbgl)	Corrected Pressure (mBar)	Temperature (C)	Barometric Pressure (mBar)	Manual Dip Reading (mbgl)
04/04/2022 02:00	12474000	11.105	828.779	10.955	1015.456	
04/04/2022 03:00	12477600	11.098	829.513	10.955	1014.253	
04/04/2022 04:00	12481200	11.1	829.279	10.955	1014.544	
04/04/2022 05:00	12484800	11.097	829.53	10.955	1013.765	
04/04/2022 06:00	12488400	11.093	829.931	10.955	1013.305	
04/04/2022 07:00	12492000	11.092	830.053	10.955	1012.712	
04/04/2022 08:00	12495600	11.089	830.33	10.955	1012.671	
04/04/2022 09:00	12499200	11.084	830.842	10.955	1012.511	
04/04/2022 10:00	12502800	11.089	830.328	10.955	1012.614	
04/04/2022 11:00	12506400	11.083	830.9	10.955	1012.454	
04/04/2022 12:00	12510000	11.09	830.306	10.955	1012.988	
04/04/2022 13:00	12513600	11.089	830.332	10.955	1013.198	
04/04/2022 14:00	12517200	11.081	831.107	10.955	1012.364	
04/04/2022 15:00	12520800	11.081	831.174	10.955	1012.473	
04/04/2022 16:00	12524400	11.084	830.875	10.955	1012.243	
04/04/2022 17:00	12528000	11.085	830.789	10.955	1012.153	
04/04/2022 18:00	12531600	11.08	831.218	10.955	1011.841	
04/04/2022 19:00	12535200	11.083	830.984	10.955	1011.723	
04/04/2022 20:00	12538800	11.078	831.439	10.955	1011.326	
04/04/2022 21:00	12542400	11.077	831.511	10.955	1011.96	
04/04/2022 22:00	12546000	11.079	831.319	10.955	1011.741	
04/04/2022 23:00	12549600	11.083	830.904	10.955	1012.215	
05/04/2022 00:00	12553200	11.077	831.575	10.955	1011.367	
05/04/2022 01:00	12556800	11.078	831.419	10.955	1011.523	
05/04/2022 02:00	12560400	11.078	831.476	10.955	1010.996	
05/04/2022 03:00	12564000	11.076	831.641	10.955	1010.185	
05/04/2022 04:00	12567600	11.07	832.193	10.955	1009.632	
05/04/2022 05:00	12571200	11.073	831.889	10.955	1009.408	
05/04/2022 06:00	12574800	11.072	832.061	10.955	1009.059	
05/04/2022 07:00	12578400	11.066	832.573	10.955	1008.489	
05/04/2022 08:00	12582000	11.062	833.035	10.955	1008.261	
05/04/2022 09:00	12585600	11.066	832.611	10.955	1008.039	
05/04/2022 10:00	12589200	11.069	832.358	10.955	1007.94	
05/04/2022 11:00	12592800	11.065	832.757	10.955	1007.658	
05/04/2022 12:00	12596400	11.061	833.128	10.955	1006.523	
05/04/2022 13:00	12600000	11.058	833.442	10.955	1005.916	
05/04/2022 14:00	12603600	11.059	833.307	10.955	1005.17	
05/04/2022 15:00	12607200	11.045	834.703	10.955	1003.303	
05/04/2022 16:00	12610800	11.048	834.354	10.955	1002.947	
05/04/2022 17:00	12614400	11.038	835.382	10.955	1001.508	
05/04/2022 18:00	12618000	11.036	835.552	10.955	1000.691	
05/04/2022 19:00	12621600	11.039	835.267	10.955	1000.213	
05/04/2022 20:00	12625200	11.027	836.47	10.955	998.893	
05/04/2022 21:00	12628800	11.026	836.545	10.955	998.406	
05/04/2022 22:00	12632400	11.021	837.048	10.955	998.08	

WTP-BH009						
Date and Time	Elapsed Time (Seconds)	Corrected Level Depth To Water (mbgl)	Corrected Pressure (mBar)	Temperature (C)	Barometric Pressure (mBar)	Manual Dip Reading (mbgl)
05/04/2022 23:00	12636000	11.014	837.741	10.955	996.859	
06/04/2022 00:00	12639600	11.011	838.039	10.955	996.444	
06/04/2022 01:00	12643200	11.002	838.851	10.955	995.219	
06/04/2022 02:00	12646800	11.001	839.005	10.955	995.065	
06/04/2022 03:00	12650400	10.991	839.999	10.955	993.483	
06/04/2022 04:00	12654000	10.992	839.889	10.955	992.889	
06/04/2022 05:00	12657600	10.982	840.879	10.955	991.253	
06/04/2022 06:00	12661200	10.98	841.031	10.955	990.866	
06/04/2022 07:00	12664800	10.972	841.836	10.955	989.885	
06/04/2022 08:00	12668400	10.97	842.05	10.955	989.435	
06/04/2022 09:00	12672000	10.96	843.004	10.955	988.424	
06/04/2022 10:00	12675600	10.958	843.163	10.955	988.029	
06/04/2022 11:00	12679200	10.954	843.578	10.955	987.967	
06/04/2022 12:00	12682800	10.953	843.693	10.955	987.382	
06/04/2022 13:00	12686400	10.945	844.48	10.955	986.418	
06/04/2022 14:00	12690000	10.947	844.252	10.955	986	
06/04/2022 15:00	12693600	10.939	845.091	10.955	984.633	
06/04/2022 16:00	12697200	10.937	845.266	10.955	984.223	
06/04/2022 17:00	12700800	10.927	846.207	10.955	983.517	
06/04/2022 18:00	12704400	10.926	846.368	10.955	982.475	
06/04/2022 19:00	12708000	10.917	847.211	10.955	981.749	
06/04/2022 20:00	12711600	10.917	847.21	10.955	981.691	
06/04/2022 21:00	12715200	10.907	848.205	10.955	981.108	
06/04/2022 22:00	12718800	10.903	848.543	10.955	981.651	
06/04/2022 23:00	12722400	10.905	848.43	10.955	982.234	
07/04/2022 00:00	12726000	10.902	848.706	10.955	982.134	
07/04/2022 01:00	12729600	10.898	849.086	10.955	981.989	
07/04/2022 02:00	12733200	10.9	848.847	10.955	982.933	
07/04/2022 03:00	12736800	10.895	849.4	10.955	982.967	
07/04/2022 04:00	12740400	10.904	848.5	10.955	984.161	
07/04/2022 05:00	12744000	10.9	848.892	10.955	984.355	
07/04/2022 06:00	12747600	10.908	848.07	10.955	985.589	
07/04/2022 07:00	12751200	10.904	848.46	10.955	985.669	
07/04/2022 08:00	12754800	10.909	847.987	10.955	986.788	
07/04/2022 09:00	12758400	10.91	847.881	10.955	987.188	
07/04/2022 10:00	12762000	10.917	847.201	10.955	988.219	
07/04/2022 11:00	12765600	10.922	846.703	10.955	989.659	
07/04/2022 12:00	12769200	10.925	846.446	10.955	991.326	
07/04/2022 13:00	12772800	10.928	846.106	10.955	991.841	
07/04/2022 14:00	12776400	10.935	845.404	10.955	992.191	
07/04/2022 15:00	12780000	10.936	845.311	10.955	992.988	
07/04/2022 16:00	12783600	10.946	844.339	10.955	993.491	
07/04/2022 17:00	12787200	10.954	843.619	10.955	994.329	
07/04/2022 18:00	12790800	10.954	843.618	10.955	994.741	
07/04/2022 19:00	12794400	10.959	843.079	10.955	995.809	

WTP-BH009						
Date and Time	Elapsed Time (Seconds)	Corrected Level Depth To Water (mbgl)	Corrected Pressure (mBar)	Temperature (C)	Barometric Pressure (mBar)	Manual Dip Reading (mbgl)
07/04/2022 20:00	12798000	10.96	842.975	10.955	995.62	
07/04/2022 21:00	12801600	10.965	842.551	10.955	996.16	
07/04/2022 22:00	12805200	10.975	841.553	10.955	997.628	
07/04/2022 23:00	12808800	10.98	841.014	10.955	997.874	
08/04/2022 00:00	12812400	10.982	840.874	10.955	997.661	
08/04/2022 01:00	12816000	10.984	840.68	10.955	997.562	
08/04/2022 02:00	12819600	10.993	839.78	10.955	998.168	
08/04/2022 03:00	12823200	10.995	839.587	10.955	997.773	
08/04/2022 04:00	12826800	10.992	839.87	10.955	997.726	
08/04/2022 05:00	12830400	10.993	839.809	10.955	997.375	
08/04/2022 06:00	12834000	10.994	839.691	10.955	997.727	
08/04/2022 07:00	12837600	10.999	839.145	10.955	998.627	
08/04/2022 08:00	12841200	10.994	839.657	10.955	998.76	
08/04/2022 09:00	12844800	10.999	839.154	10.955	999.851	
08/04/2022 10:00	12848400	10.99	840.059	10.955	999.71	
08/04/2022 11:00	12852000	10.995	839.526	10.955	1000.478	
08/04/2022 12:00	12855600	10.999	839.127	10.955	1001.053	
08/04/2022 13:00	12859200	11.002	838.884	10.955	1001.531	
08/04/2022 14:00	12862800	11.002	838.833	10.955	1001.993	
08/04/2022 15:00	12866400	11.006	838.445	10.955	1002.617	
08/04/2022 16:00	12870000	11.014	837.706	10.955	1003.297	
08/04/2022 17:00	12873600	11.017	837.38	10.955	1004.152	
08/04/2022 18:00	12877200	11.023	836.828	10.955	1004.998	
08/04/2022 19:00	12880800	11.027	836.433	10.955	1006.391	
08/04/2022 20:00	12884400	11.033	835.803	10.955	1007.315	
08/04/2022 21:00	12888000	11.032	835.92	10.955	1008.021	
08/04/2022 22:00	12891600	11.047	834.472	10.955	1009.528	
08/04/2022 23:00	12895200	11.053	833.898	10.955	1010.513	
09/04/2022 00:00	12898800	11.057	833.499	10.955	1011.323	
09/04/2022 01:00	12902400	11.072	832.044	10.955	1013.013	
09/04/2022 02:00	12906000	11.073	831.966	10.955	1012.621	
09/04/2022 03:00	12909600	11.08	831.208	10.955	1013.438	
09/04/2022 04:00	12913200	11.082	831.091	10.955	1013.556	
09/04/2022 05:00	12916800	11.088	830.408	10.955	1014.121	
09/04/2022 06:00	12920400	11.092	830.043	10.955	1014.544	
09/04/2022 07:00	12924000	11.097	829.53	10.955	1014.764	
09/04/2022 08:00	12927600	11.096	829.715	10.955	1014.814	
09/04/2022 09:00	12931200	11.096	829.654	10.955	1014.993	
09/04/2022 10:00	12934800	11.089	830.381	10.955	1014.618	
09/04/2022 11:00	12938400	11.093	829.99	10.955	1014.715	
09/04/2022 12:00	12942000	11.096	829.652	10.955	1014.465	
09/04/2022 13:00	12945600	11.102	829.126	10.955	1014.581	
09/04/2022 14:00	12949200	11.101	829.133	10.955	1014.044	
09/04/2022 15:00	12952800	11.098	829.478	10.955	1013.405	
09/04/2022 16:00	12956400	11.098	829.508	10.955	1012.906	

WTP-BH009						
Date and Time	Elapsed Time (Seconds)	Corrected Level Depth To Water (mbgl)	Corrected Pressure (mBar)	Temperature (C)	Barometric Pressure (mBar)	Manual Dip Reading (mbgl)
09/04/2022 17:00	12960000	11.095	829.752	10.955	1012.367	
09/04/2022 18:00	12963600	11.1	829.297	10.955	1012.235	
09/04/2022 19:00	12967200	11.095	829.812	10.955	1011.837	
09/04/2022 20:00	12970800	11.097	829.534	10.955	1012.174	
09/04/2022 21:00	12974400	11.099	829.373	10.955	1012.453	
09/04/2022 22:00	12978000	11.104	828.896	10.955	1012.989	
09/04/2022 23:00	12981600	11.096	829.696	10.955	1012.129	
10/04/2022 00:00	12985200	11.101	829.188	10.955	1012.285	
10/04/2022 01:00	12988800	11.103	828.948	10.955	1011.82	
10/04/2022 02:00	12992400	11.096	829.695	10.955	1010.896	
10/04/2022 03:00	12996000	11.096	829.693	10.955	1010.076	
10/04/2022 04:00	12999600	11.091	830.115	10.955	1009.184	
10/04/2022 05:00	13003200	11.091	830.206	10.955	1008.564	
10/04/2022 06:00	13006800	11.09	830.306	10.955	1008.582	
10/04/2022 07:00	13010400	11.091	830.169	10.955	1008.601	
10/04/2022 08:00	13014000	11.086	830.621	10.955	1008.267	
10/04/2022 09:00	13017600	11.082	831.042	10.955	1007.552	
10/04/2022 10:00	13021200	11.075	831.718	10.955	1007.169	
10/04/2022 11:00	13024800	11.081	831.151	10.955	1006.796	
10/04/2022 12:00	13028400	11.079	831.319	10.955	1006.687	
10/04/2022 13:00	13032000	11.077	831.561	10.955	1006.387	
10/04/2022 14:00	13035600	11.074	831.801	10.955	1005.795	
10/04/2022 15:00	13039200	11.066	832.615	10.955	1004.452	
10/04/2022 16:00	13042800	11.071	832.15	10.955	1004.211	
10/04/2022 17:00	13046400	11.067	832.512	10.955	1004.026	
10/04/2022 18:00	13050000	11.066	832.606	10.955	1003.521	
10/04/2022 19:00	13053600	11.062	832.97	10.955	1003.098	
10/04/2022 20:00	13057200	11.053	833.916	10.955	1002.328	
10/04/2022 21:00	13060800	11.055	833.691	10.955	1002.318	
10/04/2022 22:00	13064400	11.058	833.407	10.955	1002.484	
10/04/2022 23:00	13068000	11.052	833.973	10.955	1002.212	
11/04/2022 00:00	13071600	11.046	834.523	10.955	1001.427	
11/04/2022 01:00	13075200	11.051	834.119	10.955	1001.126	
11/04/2022 02:00	13078800	11.045	834.711	10.955	1000.183	
11/04/2022 03:00	13082400	11.047	834.461	10.955	999.962	
11/04/2022 04:00	13086000	11.041	835.011	10.955	998.707	
11/04/2022 05:00	13089600	11.04	835.167	10.955	998.199	
11/04/2022 06:00	13093200	11.039	835.271	10.955	997.155	
11/04/2022 07:00	13096800	11.035	835.629	10.955	996.092	
11/04/2022 08:00	13100400	11.026	836.516	10.955	995.791	
11/04/2022 09:00	13104000	11.017	837.386	10.955	995.216	
11/04/2022 10:00	13107600	11.022	836.949	10.955	994.948	
11/04/2022 11:00	13111200	11.015	837.643	10.955	993.138	
11/04/2022 12:00	13114800	11.012	837.853	10.955	993.633	
11/04/2022 13:00	13118400	11.012	837.875	10.955	993.259	

WTP-BH009						
Date and Time	Elapsed Time (Seconds)	Corrected Level Depth To Water (mbgl)	Corrected Pressure (mBar)	Temperature (C)	Barometric Pressure (mBar)	Manual Dip Reading (mbgl)
11/04/2022 14:00	13122000	11.014	837.737	10.955	993.397	
11/04/2022 15:00	13125600	11.004	838.637	10.955	992.555	
11/04/2022 16:00	13129200	11.004	838.663	10.955	992.588	
11/04/2022 17:00	13132800	11.005	838.548	10.955	992.703	
11/04/2022 18:00	13136400	11.001	838.939	10.955	993.193	
11/04/2022 19:00	13140000	10.999	839.184	10.955	993.418	
11/04/2022 20:00	13143600	10.995	839.595	10.955	993.77	
11/04/2022 21:00	13147200	11.002	838.869	10.955	994.849	
11/04/2022 22:00	13150800	11.007	838.438	10.955	995.163	
11/04/2022 23:00	13154400	11.008	838.333	10.955	995.385	
12/04/2022 00:00	13158000	11.009	838.164	10.955	995.848	
12/04/2022 01:00	13161600	11.007	838.364	10.955	995.588	
12/04/2022 02:00	13165200	11.013	837.839	10.955	995.82	
12/04/2022 03:00	13168800	11.01	838.105	10.955	995.965	
12/04/2022 04:00	13172400	11.009	838.193	10.955	995.407	
12/04/2022 05:00	13176000	11.011	838.018	10.955	995.641	
12/04/2022 06:00	13179600	11.014	837.71	10.955	996.008	
12/04/2022 07:00	13183200	11.013	837.789	10.955	996.458	
12/04/2022 08:00	13186800	11.015	837.609	10.955	996.932	
12/04/2022 09:00	13190400	11.016	837.515	10.955	997.201	
12/04/2022 10:00	13194000	11.018	837.326	10.955	997.097	
12/04/2022 11:00	13197600	11.024	836.755	10.955	997.845	
12/04/2022 12:00	13201200	11.02	837.094	10.955	997.505	
12/04/2022 13:00	13204800	11.023	836.822	10.955	998.071	
12/04/2022 14:00	13208400	11.026	836.512	10.955	998.204	
12/04/2022 15:00	13212000	11.027	836.425	10.955	998.469	
12/04/2022 16:00	13215600	11.027	836.432	10.955	998.578	
12/04/2022 17:00	13219200	11.024	836.702	10.955	998.367	
12/04/2022 18:00	13222800	11.028	836.321	10.955	999.277	
12/04/2022 19:00	13226400	11.029	836.232	10.955	999.719	
12/04/2022 20:00	13230000	11.033	835.84	10.955	1000.581	
12/04/2022 21:00	13233600	11.039	835.264	10.955	1001.685	
12/04/2022 22:00	13237200	11.04	835.184	10.955	1002.352	
12/04/2022 23:00	13240800	11.044	834.756	10.955	1002.016	
13/04/2022 00:00	13244400	11.049	834.286	10.955	1003.25	
13/04/2022 01:00	13248000	11.053	833.882	10.955	1003.772	
13/04/2022 02:00	13251600	11.056	833.612	10.955	1003.866	
13/04/2022 03:00	13255200	11.058	833.364	10.955	1004.466	
13/04/2022 04:00	13258800	11.063	832.925	10.955	1004.905	
13/04/2022 05:00	13262400	11.062	833.014	10.955	1005.286	
13/04/2022 06:00	13266000	11.069	832.33	10.955	1005.852	
13/04/2022 07:00	13269600	11.071	832.15	10.955	1007.032	
13/04/2022 08:00	13273200	11.072	832.006	10.955	1007.528	
13/04/2022 09:00	13276800	11.079	831.346	10.955	1009.011	
13/04/2022 10:00	13280400	11.084	830.87	10.955	1008.898	

WTP-BH009						
Date and Time	Elapsed Time (Seconds)	Corrected Level Depth To Water (mbgl)	Corrected Pressure (mBar)	Temperature (C)	Barometric Pressure (mBar)	Manual Dip Reading (mbgl)
13/04/2022 11:00	13284000	11.089	830.349	10.955	1009.479	
13/04/2022 12:00	13287600	11.096	829.64	10.955	1009.953	
13/04/2022 13:00	13291200	11.096	829.679	10.955	1010.031	
13/04/2022 14:00	13294800	11.099	829.406	10.955	1010.305	
13/04/2022 15:00	13298400	11.105	828.774	10.955	1010.995	
13/04/2022 16:00	13302000	11.108	828.488	10.955	1010.928	
13/04/2022 17:00	13305600	11.109	828.431	10.955	1010.927	
13/04/2022 18:00	13309200	11.107	828.55	10.955	1011.278	
13/04/2022 19:00	13312800	11.109	828.375	10.955	1011.1	
13/04/2022 20:00	13316400	11.111	828.217	10.955	1011.258	
13/04/2022 21:00	13320000	11.116	827.72	10.955	1011.932	
13/04/2022 22:00	13323600	11.114	827.955	10.955	1012.284	
13/04/2022 23:00	13327200	11.119	827.413	10.955	1012.474	
14/04/2022 00:00	13330800	11.125	826.848	10.955	1013.038	
14/04/2022 01:00	13334400	11.118	827.484	10.955	1012.402	
14/04/2022 02:00	13338000	11.118	827.505	10.955	1012.323	
14/04/2022 03:00	13341600	11.119	827.42	10.955	1012.231	
14/04/2022 04:00	13345200	11.121	827.182	10.955	1012.234	
14/04/2022 05:00	13348800	11.129	826.483	10.955	1012.169	
14/04/2022 06:00	13352400	11.13	826.356	10.955	1012.356	
14/04/2022 07:00	13356000	11.13	826.346	10.955	1012.484	
14/04/2022 08:00	13359600	11.126	826.7	10.955	1012.129	
14/04/2022 09:00	13363200	11.13	826.317	10.955	1012.394	
14/04/2022 10:00	13366800	11.135	825.845	10.955	1012.69	
14/04/2022 11:00	13370400	11.133	826.047	10.955	1012.429	
14/04/2022 12:00	13374000	11.133	826.003	10.955	1012.591	
14/04/2022 13:00	13377600	11.139	825.468	10.955	1013.067	
14/04/2022 14:00	13381200	11.137	825.672	10.955	1013.216	
14/04/2022 15:00	13384800	11.135	825.839	10.955	1013.166	
14/04/2022 16:00	13388400	11.14	825.334	10.955	1013.083	
14/04/2022 17:00	13392000	11.139	825.471	10.955	1012.653	
14/04/2022 18:00	13395600	11.136	825.793	10.955	1012.507	
14/04/2022 19:00	13399200	11.137	825.63	10.955	1012.729	
14/04/2022 20:00	13402800	11.143	825.107	10.955	1012.664	
14/04/2022 21:00	13406400	11.138	825.572	10.955	1013.198	
14/04/2022 22:00	13410000	11.144	825.008	10.955	1013.527	
14/04/2022 23:00	13413600	11.143	825.043	10.955	1013.257	
15/04/2022 00:00	13417200	11.143	825.064	10.955	1013.177	
15/04/2022 01:00	13420800	11.136	825.801	10.955	1012.676	
15/04/2022 02:00	13424400	11.142	825.181	10.955	1012.766	
15/04/2022 03:00	13428000	11.144	824.92	10.955	1013.087	
15/04/2022 04:00	13431600	11.147	824.664	10.955	1013.108	
15/04/2022 05:00	13435200	11.15	824.418	10.955	1013.941	
15/04/2022 06:00	13438800	11.146	824.766	10.955	1013.77	
15/04/2022 07:00	13442400	11.15	824.392	10.955	1014.671	

WTP-BH009						
Date and Time	Elapsed Time (Seconds)	Corrected Level Depth To Water (mbgl)	Corrected Pressure (mBar)	Temperature (C)	Barometric Pressure (mBar)	Manual Dip Reading (mbgl)
15/04/2022 08:00	13446000	11.147	824.692	10.955	1014.842	
15/04/2022 09:00	13449600	11.149	824.505	10.955	1015.146	
15/04/2022 10:00	13453200	11.154	824.001	10.955	1016.12	
15/04/2022 11:00	13456800	11.16	823.372	10.955	1016.925	
15/04/2022 12:00	13460400	11.165	822.92	10.955	1017.318	
15/04/2022 13:00	13464000	11.166	822.786	10.955	1017.864	
15/04/2022 14:00	13467600	11.17	822.4	10.955	1018.603	
15/04/2022 15:00	13471200	11.173	822.149	10.955	1018.913	
15/04/2022 16:00	13474800	11.177	821.716	10.955	1019.169	
15/04/2022 17:00	13478400	11.176	821.785	10.955	1018.924	
15/04/2022 18:00	13482000	11.185	820.987	10.955	1019.076	
15/04/2022 19:00	13485600	11.19	820.442	10.955	1019.326	
15/04/2022 20:00	13489200	11.182	821.278	10.955	1018.55	
15/04/2022 21:00	13492800	11.178	821.603	10.955	1018.988	
15/04/2022 22:00	13496400	11.181	821.368	10.955	1019.165	
15/04/2022 23:00	13500000	11.186	820.847	10.955	1019.51	
16/04/2022 00:00	13503600	11.183	821.126	10.955	1019.525	
16/04/2022 01:00	13507200	11.195	819.989	10.955	1020.779	
16/04/2022 02:00	13510800	11.191	820.379	10.955	1020.741	
16/04/2022 03:00	13514400	11.193	820.122	10.955	1020.762	
16/04/2022 04:00	13518000	11.2	819.499	10.955	1020.74	
16/04/2022 05:00	13521600	11.199	819.551	10.955	1020.277	
16/04/2022 06:00	13525200	11.204	819.112	10.955	1019.717	
16/04/2022 07:00	13528800	11.202	819.323	10.955	1019.917	
16/04/2022 08:00	13532400	11.204	819.113	10.955	1020.01	
16/04/2022 09:00	13536000	11.197	819.805	10.955	1019.552	
16/04/2022 10:00	13539600	11.201	819.361	10.955	1019.703	
16/04/2022 11:00	13543200	11.202	819.251	10.955	1019.813	
16/04/2022 12:00	13546800	11.208	818.722	10.955	1019.989	
16/04/2022 13:00	13550400	11.204	819.116	10.955	1019.89	
16/04/2022 14:00	13554000	11.203	819.198	10.955	1019.865	
16/04/2022 15:00	13557600	11.202	819.273	10.955	1019.204	
16/04/2022 16:00	13561200	11.201	819.417	10.955	1018.707	
16/04/2022 17:00	13564800	11.197	819.741	10.955	1018.265	
16/04/2022 18:00	13568400	11.2	819.511	10.955	1018.201	
16/04/2022 19:00	13572000	11.2	819.465	10.955	1018.071	
16/04/2022 20:00	13575600	11.195	819.951	10.955	1017.762	
16/04/2022 21:00	13579200	11.193	820.144	10.955	1017.452	
16/04/2022 22:00	13582800	11.201	819.336	10.955	1018.024	
16/04/2022 23:00	13586400	11.197	819.745	10.955	1017.615	
17/04/2022 00:00	13590000	11.197	819.822	10.955	1017.656	
17/04/2022 01:00	13593600	11.195	819.978	10.955	1016.854	
17/04/2022 02:00	13597200	11.193	820.168	10.955	1016.311	
17/04/2022 03:00	13600800	11.188	820.694	10.955	1015.609	
17/04/2022 04:00	13604400	11.187	820.751	10.955	1014.847	

WTP-BH009						
Date and Time	Elapsed Time (Seconds)	Corrected Level Depth To Water (mbgl)	Corrected Pressure (mBar)	Temperature (C)	Barometric Pressure (mBar)	Manual Dip Reading (mbgl)
17/04/2022 05:00	13608000	11.187	820.727	10.955	1014.577	
17/04/2022 06:00	13611600	11.182	821.271	10.955	1013.856	
17/04/2022 07:00	13615200	11.182	821.273	10.955	1013.268	
17/04/2022 08:00	13618800	11.174	822.045	10.955	1012.261	
17/04/2022 09:00	13622400	11.172	822.244	10.955	1011.945	
17/04/2022 10:00	13626000	11.175	821.894	10.955	1012.294	
17/04/2022 11:00	13629600	11.169	822.54	11.007	1011.38	
17/04/2022 12:00	13633200	11.168	822.584	10.955	1010.722	
17/04/2022 13:00	13636800	11.162	823.253	10.955	1009.643	
17/04/2022 14:00	13640400	11.159	823.475	10.955	1009.127	
17/04/2022 15:00	13644000	11.153	824.051	10.955	1007.846	
17/04/2022 16:00	13647600	11.151	824.323	10.955	1007.809	
17/04/2022 17:00	13651200	11.154	824.01	10.955	1008.181	
17/04/2022 18:00	13654800	11.147	824.712	10.955	1008.242	
17/04/2022 19:00	13658400	11.14	825.351	10.955	1008.249	
17/04/2022 20:00	13662000	11.145	824.88	10.955	1009.25	
17/04/2022 21:00	13665600	11.143	825.044	10.955	1009.907	
17/04/2022 22:00	13669200	11.145	824.858	10.955	1010.504	
17/04/2022 23:00	13672800	11.148	824.591	10.955	1010.596	
18/04/2022 00:00	13676400	11.152	824.16	10.955	1011.437	
18/04/2022 01:00	13680000	11.149	824.47	10.955	1011.068	
18/04/2022 02:00	13683600	11.161	823.297	10.955	1012.065	
18/04/2022 03:00	13687200	11.156	823.785	10.955	1011.519	
18/04/2022 04:00	13690800	11.154	824.006	10.955	1011.357	
18/04/2022 05:00	13694400	11.155	823.865	10.955	1011.322	
18/04/2022 06:00	13698000	11.16	823.417	10.955	1011.417	
18/04/2022 07:00	13701600	11.16	823.403	10.955	1012.018	
18/04/2022 08:00	13705200	11.153	824.08	10.955	1011.576	
18/04/2022 09:00	13708800	11.156	823.796	10.955	1011.919	
18/04/2022 10:00	13712400	11.156	823.809	10.955	1012.082	
18/04/2022 11:00	13716000	11.158	823.575	10.955	1012.199	
18/04/2022 12:00	13719600	11.161	823.274	10.955	1012.382	
18/04/2022 13:00	13723200	11.165	822.87	10.955	1012.551	
18/04/2022 14:00	13726800	11.164	823.055	10.955	1012.366	
18/04/2022 15:00	13730400	11.169	822.477	10.955	1012.299	
18/04/2022 16:00	13734000	11.157	823.649	10.955	1011.597	
18/04/2022 17:00	13737600	11.164	823.007	10.955	1011.65	
18/04/2022 18:00	13741200	11.165	822.934	10.955	1011.9	
18/04/2022 19:00	13744800	11.167	822.68	10.955	1012.213	
18/04/2022 20:00	13748400	11.164	823.055	10.955	1012.072	
18/04/2022 21:00	13752000	11.167	822.683	10.955	1012.386	
18/04/2022 22:00	13755600	11.168	822.626	10.955	1012.561	
18/04/2022 23:00	13759200	11.168	822.594	10.955	1013.121	
19/04/2022 00:00	13762800	11.171	822.32	10.955	1012.925	
19/04/2022 01:00	13766400	11.175	821.895	10.955	1013.175	

WTP-BH009						
Date and Time	Elapsed Time (Seconds)	Corrected Level Depth To Water (mbgl)	Corrected Pressure (mBar)	Temperature (C)	Barometric Pressure (mBar)	Manual Dip Reading (mbgl)
19/04/2022 02:00	13770000	11.171	822.369	10.955	1012.994	
19/04/2022 03:00	13773600	11.173	822.079	10.955	1013.577	
19/04/2022 04:00	13777200	11.181	821.344	10.955	1014.371	
19/04/2022 05:00	13780800	11.183	821.193	10.955	1014.816	
19/04/2022 06:00	13784400	11.19	820.509	10.955	1015.618	
19/04/2022 07:00	13788000	11.188	820.668	10.955	1015.576	
19/04/2022 08:00	13791600	11.188	820.651	10.955	1015.887	
19/04/2022 09:00	13795200	11.189	820.567	10.903	1016.238	
19/04/2022 10:00	13798800	11.186	820.86	10.955	1015.853	
19/04/2022 11:00	13802400	11.187	820.771	10.955	1015.767	
19/04/2022 12:00	13806000	11.188	820.669	10.955	1015.693	
19/04/2022 13:00	13809600	11.191	820.387	10.955	1015.681	
19/04/2022 14:00	13813200	11.191	820.41	10.955	1015.717	
19/04/2022 15:00	13816800	11.189	820.537	10.955	1015.707	
19/04/2022 16:00	13820400	11.192	820.289	10.955	1015.427	
19/04/2022 17:00	13824000	11.19	820.497	10.955	1015.394	
19/04/2022 18:00	13827600	11.184	821.046	10.955	1015.08	
19/04/2022 19:00	13831200	11.193	820.138	10.955	1015.812	
19/04/2022 20:00	13834800	11.188	820.61	10.955	1016.045	
19/04/2022 21:00	13838400	11.194	820.043	10.955	1016.377	
19/04/2022 22:00	13842000	11.198	819.721	10.955	1016.993	
19/04/2022 23:00	13845600	11.198	819.711	10.955	1016.886	
20/04/2022 00:00	13849200	11.199	819.572	10.955	1016.966	
20/04/2022 01:00	13852800	11.198	819.633	10.955	1016.787	
20/04/2022 02:00	13856400	11.202	819.277	10.955	1016.849	
20/04/2022 03:00	13860000	11.203	819.141	10.955	1016.633	
20/04/2022 04:00	13863600	11.2	819.507	11.007	1015.94	
20/04/2022 05:00	13867200	11.208	818.732	10.955	1016.455	
20/04/2022 06:00	13870800	11.205	818.947	10.955	1016.18	
20/04/2022 07:00	13874400	11.208	818.664	10.955	1016.17	
20/04/2022 08:00	13878000	11.2	819.506	10.955	1015.445	
20/04/2022 09:00	13881600	11.194	820.034	10.955	1014.742	
20/04/2022 10:00	13885200	11.193	820.185	10.955	1013.944	
20/04/2022 11:00	13888800	11.198	819.696	10.955	1013.728	
20/04/2022 12:00	13892400	11.194	820.076	10.955	1012.819	
20/04/2022 13:00	13896000	11.194	820.053	10.955	1012.196	
20/04/2022 14:00	13899600	11.191	820.328	10.955	1011.393	
20/04/2022 15:00	13903200	11.189	820.602	10.955	1010.943	
20/04/2022 16:00	13906800	11.179	821.538	10.955	1009.713	
20/04/2022 17:00	13910400	11.172	822.199	10.955	1008.935	
20/04/2022 18:00	13914000	11.174	822.035	10.955	1008.687	
20/04/2022 19:00	13917600	11.172	822.22	10.955	1008.62	
20/04/2022 20:00	13921200	11.165	822.88	10.955	1007.959	
20/04/2022 21:00	13924800	11.164	823.054	10.955	1007.434	
20/04/2022 22:00	13928400	11.167	822.667	10.955	1007.586	

WTP-BH009						
Date and Time	Elapsed Time (Seconds)	Corrected Level Depth To Water (mbgl)	Corrected Pressure (mBar)	Temperature (C)	Barometric Pressure (mBar)	Manual Dip Reading (mbgl)
20/04/2022 23:00	13932000	11.158	823.586	10.955	1007.136	
21/04/2022 00:00	13935600	11.15	824.341	10.955	1006.205	
21/04/2022 01:00	13939200	11.159	823.488	10.955	1006.706	
21/04/2022 02:00	13942800	11.15	824.351	10.955	1006.018	
21/04/2022 03:00	13946400	11.151	824.276	10.955	1005.155	
21/04/2022 04:00	13950000	11.148	824.621	10.955	1004.81	
21/04/2022 05:00	13953600	11.152	824.21	10.955	1004.457	
21/04/2022 06:00	13957200	11.145	824.838	10.955	1004.182	
21/04/2022 07:00	13960800	11.138	825.533	10.955	1004.367	
21/04/2022 08:00	13964400	11.141	825.226	10.955	1004.851	
21/04/2022 09:00	13968000	11.14	825.363	11.007	1005.444	
21/04/2022 10:00	13971600	11.147	824.704	10.955	1006.018	
21/04/2022 11:00	13975200	11.143	825.071	11.007	1006.03	
21/04/2022 12:00	13978800	11.146	824.751	10.955	1006.324	
21/04/2022 13:00	13982400	11.144	824.976	10.955	1005.98	
21/04/2022 14:00	13986000	11.144	824.94	10.955	1006.135	
21/04/2022 15:00	13989600	11.144	824.963	10.955	1005.701	
21/04/2022 16:00	13993200	11.144	824.927	10.955	1005.912	
21/04/2022 17:00	13996800	11.145	824.831	10.955	1006.126	
21/04/2022 18:00	14000400	11.151	824.292	10.955	1006.9	
21/04/2022 19:00	14004000	11.147	824.701	10.955	1006.726	
21/04/2022 20:00	14007600	11.143	825.101	10.955	1006.561	
21/04/2022 21:00	14011200	11.138	825.51	10.955	1006.446	
21/04/2022 22:00	14014800	11.14	825.349	10.955	1007.017	
21/04/2022 23:00	14018400	11.142	825.119	10.955	1007.188	
22/04/2022 00:00	14022000	11.144	824.938	10.955	1007.194	
22/04/2022 01:00	14025600	11.15	824.376	10.955	1007.579	
22/04/2022 02:00	14029200	11.148	824.611	10.955	1007.521	
22/04/2022 03:00	14032800	11.152	824.226	10.955	1007.201	
22/04/2022 04:00	14036400	11.148	824.619	10.955	1007.044	
22/04/2022 05:00	14040000	11.153	824.086	10.955	1007.752	
22/04/2022 06:00	14043600	11.15	824.424	10.955	1007.355	
22/04/2022 07:00	14047200	11.157	823.692	10.955	1008.087	
22/04/2022 08:00	14050800	11.151	824.319	10.955	1007.695	
22/04/2022 09:00	14054400	11.158	823.555	10.955	1008.342	
22/04/2022 10:00	14058000	11.155	823.874	10.955	1007.671	
22/04/2022 11:00	14061600	11.155	823.919	10.955	1007.449	
22/04/2022 12:00	14065200	11.158	823.633	10.955	1007.384	
22/04/2022 13:00	14068800	11.157	823.741	10.955	1007.04	
22/04/2022 14:00	14072400	11.156	823.766	10.955	1006.721	
22/04/2022 15:00	14076000	11.156	823.774	10.955	1006.772	
22/04/2022 16:00	14079600	11.151	824.289	10.955	1005.787	
22/04/2022 17:00	14083200	11.15	824.338	10.955	1005.679	
22/04/2022 18:00	14086800	11.145	824.868	10.955	1005.149	
22/04/2022 19:00	14090400	11.152	824.171	10.955	1005.025	

WTP-BH009						
Date and Time	Elapsed Time (Seconds)	Corrected Level Depth To Water (mbgl)	Corrected Pressure (mBar)	Temperature (C)	Barometric Pressure (mBar)	Manual Dip Reading (mbgl)
22/04/2022 20:00	14094000	11.146	824.769	10.955	1004.72	
22/04/2022 21:00	14097600	11.146	824.761	11.007	1005.047	
22/04/2022 22:00	14101200	11.139	825.426	10.955	1005.061	
22/04/2022 23:00	14104800	11.143	825.109	10.955	1005.26	
23/04/2022 00:00	14108400	11.142	825.128	10.955	1005.183	
23/04/2022 01:00	14112000	11.144	824.989	10.955	1005.439	
23/04/2022 02:00	14115600	11.143	825.047	10.955	1005.088	
23/04/2022 03:00	14119200	11.148	824.565	10.955	1005.393	
23/04/2022 04:00	14122800	11.146	824.799	10.955	1005.16	
23/04/2022 05:00	14126400	11.141	825.298	10.955	1004.954	
23/04/2022 06:00	14130000	11.146	824.783	10.955	1005.528	
23/04/2022 07:00	14133600	11.146	824.745	10.955	1005.565	
23/04/2022 08:00	14137200	11.145	824.891	10.955	1005.068	
23/04/2022 09:00	14140800	11.143	825.072	10.955	1005.298	
23/04/2022 10:00	14144400	11.145	824.832	10.955	1005.303	
23/04/2022 11:00	14148000	11.145	824.866	10.955	1005.151	
23/04/2022 12:00	14151600	11.146	824.739	10.955	1005.514	
23/04/2022 13:00	14155200	11.146	824.787	10.955	1005.171	
23/04/2022 14:00	14158800	11.143	825.102	11.007	1004.53	
23/04/2022 15:00	14162400	11.147	824.642	10.955	1004.847	
23/04/2022 16:00	14166000	11.142	825.183	10.955	1004.306	
23/04/2022 17:00	14169600	11.138	825.534	10.955	1004.425	
23/04/2022 18:00	14173200	11.137	825.668	10.955	1004.349	
23/04/2022 19:00	14176800	11.135	825.851	10.955	1004.166	
23/04/2022 20:00	14180400	11.134	825.986	11.007	1004.175	
23/04/2022 21:00	14184000	11.139	825.468	10.955	1005.313	
23/04/2022 22:00	14187600	11.135	825.851	10.955	1005.517	
23/04/2022 23:00	14191200	11.137	825.627	10.955	1005.8	
24/04/2022 00:00	14194800	11.145	824.824	10.955	1006.251	
24/04/2022 01:00	14198400	11.143	825.092	10.955	1006.335	
24/04/2022 02:00	14202000	11.144	824.941	10.955	1006.604	
24/04/2022 03:00	14205600	11.147	824.633	10.955	1006.97	
24/04/2022 04:00	14209200	11.15	824.419	10.955	1006.832	
24/04/2022 05:00	14212800	11.149	824.444	10.955	1006.807	
24/04/2022 06:00	14216400	11.15	824.359	10.955	1007.186	
24/04/2022 07:00	14220000	11.151	824.287	10.955	1007.493	
24/04/2022 08:00	14223600	11.148	824.572	10.955	1007.736	
24/04/2022 09:00	14227200	11.151	824.286	11.007	1007.519	
24/04/2022 10:00	14230800	11.156	823.772	10.955	1007.656	
24/04/2022 11:00	14234400	11.154	824.023	10.955	1008.051	
24/04/2022 12:00	14238000	11.163	823.059	10.955	1008.896	
24/04/2022 13:00	14241600	11.158	823.557	10.955	1008.634	
24/04/2022 14:00	14245200	11.158	823.608	10.955	1008.466	
24/04/2022 15:00	14248800	11.158	823.6	10.955	1008.356	
24/04/2022 16:00	14252400	11.162	823.231	10.955	1008.314	

WTP-BH009						
Date and Time	Elapsed Time (Seconds)	Corrected Level Depth To Water (mbgl)	Corrected Pressure (mBar)	Temperature (C)	Barometric Pressure (mBar)	Manual Dip Reading (mbgl)
24/04/2022 17:00	14256000	11.159	823.451	10.955	1008.212	
24/04/2022 18:00	14259600	11.166	822.852	10.955	1009.339	
24/04/2022 19:00	14263200	11.159	823.544	10.955	1008.882	
24/04/2022 20:00	14266800	11.154	823.957	10.955	1008.645	
24/04/2022 21:00	14270400	11.16	823.443	10.955	1009.805	
24/04/2022 22:00	14274000	11.165	822.885	10.955	1010.304	
24/04/2022 23:00	14277600	11.17	822.409	10.955	1010.721	
25/04/2022 00:00	14281200	11.163	823.059	10.955	1010.307	
25/04/2022 01:00	14284800	11.166	822.834	10.955	1010.825	
25/04/2022 02:00	14288400	11.163	823.072	10.955	1010.411	
25/04/2022 03:00	14292000	11.168	822.618	10.955	1010.454	
25/04/2022 04:00	14295600	11.173	822.153	10.955	1010.919	
25/04/2022 05:00	14299200	11.173	822.08	11.007	1010.841	
25/04/2022 06:00	14302800	11.176	821.789	10.955	1011.048	
25/04/2022 07:00	14306400	11.176	821.83	10.955	1011.477	
25/04/2022 08:00	14310000	11.176	821.857	10.955	1011.626	
25/04/2022 09:00	14313600	11.181	821.34	10.955	1012.202	
25/04/2022 10:00	14317200	11.18	821.439	10.955	1012.28	
25/04/2022 11:00	14320800	11.183	821.119	10.955	1012.774	
25/04/2022 12:00	14324400	11.183	821.099	11.007	1012.703	
25/04/2022 13:00	14328000	11.184	821.079	10.955	1012.815	
25/04/2022 14:00	14331600	11.189	820.535	10.955	1012.948	
25/04/2022 15:00	14335200	11.187	820.755	10.955	1012.669	
25/04/2022 16:00	14338800	11.185	820.977	10.955	1012.447	
25/04/2022 17:00	14342400	11.186	820.805	10.955	1012.208	
25/04/2022 18:00	14346000	11.184	821.044	10.955	1012.028	
25/04/2022 19:00	14349600	11.187	820.793	10.955	1012.337	
25/04/2022 20:00	14353200	11.183	821.195	10.955	1012.464	
25/04/2022 21:00	14356800	11.191	820.351	10.955	1013.543	
25/04/2022 22:00	14360400	11.195	819.987	10.955	1014.26	
25/04/2022 23:00	14364000	11.192	820.251	10.955	1014.054	
26/04/2022 00:00	14367600	11.191	820.38	10.955	1014.571	
26/04/2022 01:00	14371200	11.2	819.486	10.955	1015.348	
26/04/2022 02:00	14374800	11.198	819.692	10.955	1014.731	
26/04/2022 03:00	14378400	11.201	819.377	10.955	1014.576	
26/04/2022 04:00	14382000	11.199	819.625	10.955	1014.739	
26/04/2022 05:00	14385600	11.199	819.552	10.955	1014.694	
26/04/2022 06:00	14389200	11.197	819.82	10.955	1014.25	
26/04/2022 07:00	14392800	11.206	818.858	10.955	1015.389	
26/04/2022 08:00	14396400	11.206	818.899	10.955	1015.641	
26/04/2022 09:00	14400000	11.206	818.93	10.955	1016.139	
26/04/2022 10:00	14403600	11.207	818.807	11.007	1016.17	
26/04/2022 11:00	14407200	11.213	818.197	10.955	1016.697	
26/04/2022 12:00	14410800	11.215	818.028	10.955	1016.806	
26/04/2022 13:00	14414400	11.212	818.322	10.955	1016.747	

WTP-BH009						
Date and Time	Elapsed Time (Seconds)	Corrected Level Depth To Water (mbgl)	Corrected Pressure (mBar)	Temperature (C)	Barometric Pressure (mBar)	Manual Dip Reading (mbgl)
26/04/2022 14:00	14418000	11.213	818.181	10.955	1016.889	
26/04/2022 15:00	14421600	11.217	817.814	10.955	1017.079	
26/04/2022 16:00	14425200	11.218	817.673	10.955	1016.926	
26/04/2022 17:00	14428800	11.22	817.564	10.955	1017.152	
26/04/2022 18:00	14432400	11.216	817.893	10.955	1017.058	
26/04/2022 19:00	14436000	11.22	817.555	10.955	1017.69	
26/04/2022 20:00	14439600	11.219	817.637	10.955	1018.079	
26/04/2022 21:00	14443200	11.215	818.03	10.955	1017.803	
26/04/2022 22:00	14446800	11.217	817.8	10.955	1018.444	
26/04/2022 23:00	14450400	11.226	816.966	10.955	1019.278	
27/04/2022 00:00	14454000	11.225	817.058	10.955	1019.479	
27/04/2022 01:00	14457600	11.229	816.634	10.955	1020.021	
27/04/2022 02:00	14461200	11.232	816.396	10.955	1020.318	
27/04/2022 03:00	14464800	11.239	815.703	10.955	1020.952	
27/04/2022 04:00	14468400	11.246	814.937	10.955	1021.777	
27/04/2022 05:00	14472000	11.252	814.382	10.955	1022.215	
27/04/2022 06:00	14475600	11.248	814.826	10.955	1021.77	
27/04/2022 07:00	14479200	11.252	814.412	10.955	1022.36	
27/04/2022 08:00	14482800	11.249	814.689	10.955	1022.378	
27/04/2022 09:00	14486400	11.249	814.675	10.955	1022.685	
27/04/2022 10:00	14490000	11.253	814.338	10.955	1023.258	
27/04/2022 11:00	14493600	11.253	814.3	10.955	1022.825	
27/04/2022 12:00	14497200	11.261	813.464	11.007	1023.51	
27/04/2022 13:00	14500800	11.26	813.568	10.955	1023.146	
27/04/2022 14:00	14504400	11.262	813.414	10.955	1022.948	
27/04/2022 15:00	14508000	11.259	813.729	10.955	1022.75	
27/04/2022 16:00	14511600	11.263	813.315	10.955	1022.87	
27/04/2022 17:00	14515200	11.259	813.68	10.955	1022.505	
27/04/2022 18:00	14518800	11.261	813.484	10.955	1022.642	
27/04/2022 19:00	14522400	11.261	813.481	11.007	1023.024	
27/04/2022 20:00	14526000	11.254	814.195	10.955	1023.107	
27/04/2022 21:00	14529600	11.258	813.762	10.955	1023.774	
27/04/2022 22:00	14533200	11.26	813.634	11.007	1024.398	
27/04/2022 23:00	14536800	11.264	813.213	10.955	1024.735	
28/04/2022 00:00	14540400	11.272	812.429	10.955	1025.695	
28/04/2022 01:00	14544000	11.265	813.081	10.955	1025.161	
28/04/2022 02:00	14547600	11.272	812.471	10.955	1026.24	
28/04/2022 03:00	14551200	11.276	812.017	10.955	1026.283	
28/04/2022 04:00	14554800	11.276	812.028	10.955	1025.919	
28/04/2022 05:00	14558400	11.278	811.882	10.955	1025.831	
28/04/2022 06:00	14562000	11.28	811.674	10.955	1026.038	
28/04/2022 07:00	14565600	11.276	812.084	10.955	1026.334	
28/04/2022 08:00	14569200	11.284	811.268	10.955	1027.267	
28/04/2022 09:00	14572800	11.284	811.25	10.955	1027.285	
28/04/2022 10:00	14576400	11.287	810.917	10.955	1027.442	

WTP-BH009						
Date and Time	Elapsed Time (Seconds)	Corrected Level Depth To Water (mbgl)	Corrected Pressure (mBar)	Temperature (C)	Barometric Pressure (mBar)	Manual Dip Reading (mbgl)
28/04/2022 11:00	14580000	11.291	810.585	10.955	1027.48	
28/04/2022 12:00	14583600	11.293	810.405	10.955	1027.307	
28/04/2022 13:00	14587200	11.288	810.855	10.955	1026.917	
28/04/2022 14:00	14590800	11.29	810.711	10.955	1026.825	
28/04/2022 15:00	14594400	11.288	810.889	10.955	1026.471	
28/04/2022 16:00	14598000	11.29	810.644	10.955	1026.657	
28/04/2022 17:00	14601600	11.29	810.632	11.007	1026.46	
28/04/2022 18:00	14605200	11.292	810.496	10.955	1026.218	
28/04/2022 19:00	14608800	11.284	811.239	10.955	1025.533	
28/04/2022 20:00	14612400	11.284	811.239	10.955	1025.946	
28/04/2022 21:00	14616000	11.286	811.1	10.955	1026.848	
28/04/2022 22:00	14619600	11.292	810.469	10.955	1027.596	
28/04/2022 23:00	14623200	11.289	810.771	10.955	1027.294	
29/04/2022 00:00	14626800	11.296	810.059	10.955	1028.359	
29/04/2022 01:00	14630400	11.302	809.53	10.955	1028.359	
29/04/2022 02:00	14634000	11.296	810.057	10.955	1028.008	
29/04/2022 03:00	14637600	11.304	809.297	10.955	1028.063	
29/04/2022 04:00	14641200	11.304	809.283	10.955	1028.195	
29/04/2022 05:00	14644800	11.309	808.8	10.955	1028.09	
29/04/2022 06:00	14648400	11.31	808.698	10.955	1028.074	
29/04/2022 07:00	14652000	11.305	809.16	10.955	1028.258	
29/04/2022 08:00	14655600	11.311	808.65	10.955	1028.534	
29/04/2022 09:00	14659200	11.31	808.708	10.955	1028.77	
29/04/2022 10:00	14662800	11.31	808.68	10.955	1028.504	
29/04/2022 11:00	14666400	11.308	808.857	10.955	1028.327	
29/04/2022 12:00	14670000	11.313	808.365	10.955	1028.701	
29/04/2022 13:00	14673600	11.312	808.496	10.955	1028.041	
29/04/2022 14:00	14677200	11.31	808.745	11.007	1027.701	
29/04/2022 15:00	14680800	11.312	808.464	10.955	1027.545	
29/04/2022 16:00	14684400	11.304	809.253	10.955	1026.638	
29/04/2022 17:00	14688000	11.306	809.085	10.955	1026.513	
29/04/2022 18:00	14691600	11.309	808.852	10.955	1026.511	
29/04/2022 19:00	14695200	11.304	809.323	10.955	1025.864	
29/04/2022 20:00	14698800	11.297	810.006	10.955	1025.592	
29/04/2022 21:00	14702400	11.299	809.82	10.955	1026.13	
29/04/2022 22:00	14706000	11.299	809.749	10.955	1026.318	
29/04/2022 23:00	14709600	11.294	810.292	10.955	1026.128	
30/04/2022 00:00	14713200	11.298	809.888	10.955	1026.297	
30/04/2022 01:00	14716800	11.3	809.661	10.955	1025.937	
30/04/2022 02:00	14720400	11.296	810.084	10.955	1025.807	
30/04/2022 03:00	14724000	11.297	809.98	10.955	1025.147	
30/04/2022 04:00	14727600	11.301	809.618	10.955	1025.333	
30/04/2022 05:00	14731200	11.297	809.981	10.955	1024.795	
30/04/2022 06:00	14734800	11.295	810.191	10.955	1024.526	
30/04/2022 07:00	14738400	11.298	809.881	10.955	1025.247	

WTP-BH009						
Date and Time	Elapsed Time (Seconds)	Corrected Level Depth To Water (mbgl)	Corrected Pressure (mBar)	Temperature (C)	Barometric Pressure (mBar)	Manual Dip Reading (mbgl)
30/04/2022 08:00	14742000	11.294	810.248	10.955	1025.057	
30/04/2022 09:00	14745600	11.298	809.847	10.955	1025.223	
30/04/2022 10:00	14749200	11.296	810.087	10.955	1024.747	
30/04/2022 11:00	14752800	11.297	809.97	10.955	1024.746	
30/04/2022 12:00	14756400	11.298	809.913	10.955	1024.275	
30/04/2022 13:00	14760000	11.296	810.081	10.955	1023.344	
30/04/2022 14:00	14763600	11.293	810.376	10.955	1022.696	
30/04/2022 15:00	14767200	11.289	810.77	10.955	1021.949	
30/04/2022 16:00	14770800	11.289	810.746	10.955	1021.562	
30/04/2022 17:00	14774400	11.283	811.317	10.955	1021.402	
30/04/2022 18:00	14778000	11.283	811.33	10.955	1020.802	
30/04/2022 19:00	14781600	11.283	811.381	10.955	1020.574	
30/04/2022 20:00	14785200	11.281	811.557	10.955	1020.164	
30/04/2022 21:00	14788800	11.274	812.217	10.955	1020.091	
30/04/2022 22:00	14792400	11.278	811.855	10.955	1020.395	
30/04/2022 23:00	14796000	11.272	812.432	10.955	1019.406	
01/05/2022 00:00	14799600	11.273	812.328	10.955	1019.452	
01/05/2022 01:00	14803200	11.274	812.269	10.955	1018.982	
01/05/2022 02:00	14806800	11.27	812.594	10.955	1018.539	
01/05/2022 03:00	14810400	11.274	812.25	10.955	1018.179	
01/05/2022 04:00	14814000	11.273	812.341	10.955	1017.969	
01/05/2022 05:00	14817600	11.268	812.817	10.955	1017.435	
01/05/2022 06:00	14821200	11.259	813.661	10.955	1016.592	
01/05/2022 07:00	14824800	11.262	813.38	10.955	1017.048	
01/05/2022 08:00	14828400	11.258	813.775	10.955	1016.419	
01/05/2022 09:00	14832000	11.261	813.457	10.955	1016.678	
01/05/2022 10:00	14835600	11.262	813.367	10.955	1016.533	
01/05/2022 11:00	14839200	11.256	813.953	10.955	1016.006	
01/05/2022 12:00	14842800	11.256	813.966	10.955	1015.875	
01/05/2022 13:00	14846400	11.249	814.641	10.955	1015.318	
01/05/2022 14:00	14850000	11.255	814.136	10.955	1015.412	
01/05/2022 15:00	14853600	11.254	814.191	10.955	1015.239	
01/05/2022 16:00	14857200	11.248	814.751	10.955	1014.62	
01/05/2022 17:00	14860800	11.249	814.677	10.955	1014.753	
01/05/2022 18:00	14864400	11.247	814.846	10.955	1014.525	
01/05/2022 19:00	14868000	11.245	815.054	11.007	1014.343	
01/05/2022 20:00	14871600	11.242	815.339	10.955	1014.561	
01/05/2022 21:00	14875200	11.246	814.948	10.955	1014.952	
01/05/2022 22:00	14878800	11.25	814.541	10.955	1015.418	
01/05/2022 23:00	14882400	11.236	815.927	10.955	1014.677	
02/05/2022 00:00	14886000	11.242	815.39	10.955	1015.215	
02/05/2022 01:00	14889600	11.247	814.891	10.955	1015.42	
02/05/2022 02:00	14893200	11.247	814.892	10.955	1015.243	
02/05/2022 03:00	14896800	11.246	814.996	10.955	1015.55	
02/05/2022 04:00	14900400	11.248	814.737	10.955	1015.574	

WTP-BH009						
Date and Time	Elapsed Time (Seconds)	Corrected Level Depth To Water (mbgl)	Corrected Pressure (mBar)	Temperature (C)	Barometric Pressure (mBar)	Manual Dip Reading (mbgl)
02/05/2022 05:00	14904000	11.247	814.905	10.955	1015.583	
02/05/2022 06:00	14907600	11.247	814.903	10.955	1015.526	
02/05/2022 07:00	14911200	11.25	814.632	10.955	1016.56	
02/05/2022 08:00	14914800	11.256	813.961	10.955	1016.879	
02/05/2022 09:00	14918400	11.252	814.383	10.955	1016.751	
02/05/2022 10:00	14922000	11.262	813.387	10.955	1017.453	
02/05/2022 11:00	14925600	11.257	813.928	10.955	1017.557	
02/05/2022 12:00	14929200	11.255	814.116	10.955	1017.547	
02/05/2022 13:00	14932800	11.257	813.932	11.007	1017.58	
02/05/2022 14:00	14936400	11.265	813.104	10.955	1017.912	
02/05/2022 15:00	14940000	11.261	813.459	10.955	1017.792	
02/05/2022 16:00	14943600	11.263	813.295	10.955	1017.838	
02/05/2022 17:00	14947200	11.261	813.514	10.955	1017.443	
02/05/2022 18:00	14950800	11.264	813.256	10.955	1017.348	
02/05/2022 19:00	14954400	11.263	813.275	10.955	1017.389	
02/05/2022 20:00	14958000	11.262	813.42	10.955	1017.303	
02/05/2022 21:00	14961600	11.255	814.136	10.955	1017.114	
02/05/2022 22:00	14965200	11.259	813.68	10.955	1017.512	
02/05/2022 23:00	14968800	11.256	813.962	11.007	1017.373	
03/05/2022 00:00	14972400	11.255	814.047	10.955	1016.969	
03/05/2022 01:00	14976000	11.26	813.575	10.955	1017.441	
03/05/2022 02:00	14979600	11.257	813.855	10.955	1017.102	
03/05/2022 03:00	14983200	11.257	813.914	10.955	1016.691	
03/05/2022 04:00	14986800	11.264	813.22	10.955	1017.033	
03/05/2022 05:00	14990400	11.259	813.722	10.955	1016.706	
03/05/2022 06:00	14994000	11.258	813.795	10.955	1016.574	
03/05/2022 07:00	14997600	11.263	813.283	10.955	1017.262	
03/05/2022 08:00	15001200	11.267	812.966	11.007	1017.371	
03/05/2022 09:00	15004800	11.268	812.829	10.955	1017.481	
03/05/2022 10:00	15008400	11.266	813.005	10.955	1017.6	
03/05/2022 11:00	15012000	11.27	812.588	10.955	1017.84	
03/05/2022 12:00	15015600	11.271	812.548	10.955	1017.529	
03/05/2022 13:00	15019200	11.273	812.366	10.955	1017.299	
03/05/2022 14:00	15022800	11.266	812.971	10.955	1016.636	
03/05/2022 15:00	15026400	11.267	812.886	10.955	1016.427	
03/05/2022 16:00	15030000	11.27	812.621	10.955	1016.457	
03/05/2022 17:00	15033600	11.26	813.564	10.955	1015.338	
03/05/2022 18:00	15037200	11.262	813.433	10.955	1015.056	
03/05/2022 19:00	15040800	11.257	813.862	10.955	1014.746	
03/05/2022 20:00	15044400	11.252	814.392	10.955	1014.334	
03/05/2022 21:00	15048000	11.252	814.355	10.955	1014.429	
03/05/2022 22:00	15051600	11.254	814.199	10.955	1014.938	
03/05/2022 23:00	15055200	11.253	814.305	10.955	1014.596	
04/05/2022 00:00	15058800	11.252	814.418	10.955	1014.132	
04/05/2022 01:00	15062400	11.253	814.335	10.955	1013.98	

WTP-BH009						
Date and Time	Elapsed Time (Seconds)	Corrected Level Depth To Water (mbgl)	Corrected Pressure (mBar)	Temperature (C)	Barometric Pressure (mBar)	Manual Dip Reading (mbgl)
04/05/2022 02:00	15066000	11.255	814.084	10.955	1014.231	
04/05/2022 03:00	15069600	11.253	814.315	10.955	1014.059	
04/05/2022 04:00	15073200	11.248	814.799	10.955	1013.869	
04/05/2022 05:00	15076800	11.252	814.365	10.955	1014.009	
04/05/2022 06:00	15080400	11.247	814.872	11.007	1013.879	
04/05/2022 07:00	15084000	11.252	814.345	11.007	1014.641	
04/05/2022 08:00	15087600	11.256	814.023	10.955	1015.466	
04/05/2022 09:00	15091200	11.258	813.846	10.955	1015.937	
04/05/2022 10:00	15094800	11.257	813.863	10.955	1016.213	
04/05/2022 11:00	15098400	11.263	813.332	10.955	1016.51	
04/05/2022 12:00	15102000	11.269	812.707	10.955	1017.193	
04/05/2022 13:00	15105600	11.266	813.052	10.955	1017.083	
04/05/2022 14:00	15109200	11.272	812.413	11.007	1017.161	
04/05/2022 15:00	15112800	11.267	812.875	10.955	1016.732	
04/05/2022 16:00	15116400	11.271	812.532	10.955	1017.251	
04/05/2022 17:00	15120000	11.272	812.459	10.955	1017.206	
04/05/2022 18:00	15123600	11.272	812.458	10.955	1017.267	
04/05/2022 19:00	15127200	11.27	812.638	10.955	1017.027	
04/05/2022 20:00	15130800	11.268	812.775	10.955	1017.125	
04/05/2022 21:00	15134400	11.267	812.958	10.955	1017.588	
04/05/2022 22:00	15138000	11.269	812.722	10.955	1018.235	
04/05/2022 23:00	15141600	11.271	812.527	10.955	1018.489	
05/05/2022 00:00	15145200	11.275	812.098	10.955	1018.8	
05/05/2022 01:00	15148800	11.272	812.403	10.955	1018.084	
05/05/2022 02:00	15152400	11.274	812.216	10.955	1018.448	
05/05/2022 03:00	15156000	11.273	812.295	10.955	1018.134	
05/05/2022 04:00	15159600	11.278	811.81	10.955	1018.325	
05/05/2022 05:00	15163200	11.281	811.586	10.955	1018.431	
05/05/2022 06:00	15166800	11.276	812.075	10.955	1018.412	
05/05/2022 07:00	15170400	11.285	811.125	10.955	1019.363	
05/05/2022 08:00	15174000	11.284	811.206	10.955	1019.399	
05/05/2022 09:00	15177600	11.29	810.688	10.955	1019.976	
05/05/2022 10:00	15181200	11.289	810.733	10.955	1020.165	
05/05/2022 11:00	15184800	11.293	810.359	10.955	1020.305	
05/05/2022 12:00	15188400	11.291	810.58	10.955	1020.201	
05/05/2022 13:00	15192000	11.296	810.069	10.955	1020.183	
05/05/2022 14:00	15195600	11.29	810.635	10.955	1020.146	
05/05/2022 15:00	15199200	11.298	809.835	10.955	1020.359	
05/05/2022 16:00	15202800	11.299	809.738	10.955	1020.162	
05/05/2022 17:00	15206400	11.295	810.176	10.955	1019.842	
05/05/2022 18:00	15210000	11.293	810.366	10.955	1019.71	
05/05/2022 19:00	15213600	11.294	810.272	10.955	1019.51	
05/05/2022 20:00	15217200	11.293	810.365	10.955	1019.712	
05/05/2022 21:00	15220800	11.295	810.219	10.955	1019.74	
05/05/2022 22:00	15224400	11.292	810.454	10.955	1019.857	

WTP-BH009						
Date and Time	Elapsed Time (Seconds)	Corrected Level Depth To Water (mbgl)	Corrected Pressure (mBar)	Temperature (C)	Barometric Pressure (mBar)	Manual Dip Reading (mbgl)
05/05/2022 23:00	15228000	11.296	810.093	11.007	1020.01	
06/05/2022 00:00	15231600	11.295	810.195	10.955	1019.529	
06/05/2022 01:00	15235200	11.298	809.912	10.955	1019.636	
06/05/2022 02:00	15238800	11.291	810.568	10.955	1018.627	
06/05/2022 03:00	15242400	11.293	810.369	10.955	1018.885	
06/05/2022 04:00	15246000	11.299	809.79	10.955	1019.229	
06/05/2022 05:00	15249600	11.289	810.753	10.955	1017.973	
06/05/2022 06:00	15253200	11.293	810.327	11.007	1018.013	
06/05/2022 07:00	15256800	11.294	810.293	10.955	1018.315	
06/05/2022 08:00	15260400	11.293	810.376	10.955	1017.939	
06/05/2022 09:00	15264000	11.292	810.476	10.955	1017.839	
06/05/2022 10:00	15267600	11.29	810.628	11.007	1018.123	
06/05/2022 11:00	15271200	11.293	810.406	10.955	1017.85	
06/05/2022 12:00	15274800	11.294	810.314	10.955	1018.646	
06/05/2022 13:00	15278400	11.292	810.43	10.955	1018.178	
06/05/2022 14:00	15282000	11.29	810.671	10.955	1019.053	
06/05/2022 15:00	15285600	11.295	810.189	10.955	1019.535	
06/05/2022 16:00	15289200	11.299	809.811	10.955	1019.619	
06/05/2022 17:00	15292800	11.297	810.004	10.955	1019.72	
06/05/2022 18:00	15296400	11.3	809.692	10.955	1020.326	
06/05/2022 19:00	15300000	11.308	808.931	10.955	1021.321	
06/05/2022 20:00	15303600	11.305	809.198	10.955	1021.231	
06/05/2022 21:00	15307200	11.302	809.473	10.955	1021.249	
06/05/2022 22:00	15310800	11.302	809.472	10.955	1021.779	
06/05/2022 23:00	15314400	11.304	809.316	10.955	1021.994	
07/05/2022 00:00	15318000	11.313	808.45	10.955	1022.801	
07/05/2022 01:00	15321600	11.315	808.242	10.955	1022.833	
07/05/2022 02:00	15325200	11.321	807.611	10.955	1023.287	
07/05/2022 03:00	15328800	11.317	807.988	11.007	1022.702	
07/05/2022 04:00	15332400	11.325	807.208	10.955	1023.103	
07/05/2022 05:00	15336000	11.318	807.922	10.955	1022.976	
07/05/2022 06:00	15339600	11.328	806.965	10.955	1023.523	
07/05/2022 07:00	15343200	11.322	807.559	10.955	1023.458	
07/05/2022 08:00	15346800	11.331	806.634	10.955	1024.089	
07/05/2022 09:00	15350400	11.332	806.519	10.955	1024.38	
07/05/2022 10:00	15354000	11.33	806.705	10.955	1024.311	
07/05/2022 11:00	15357600	11.337	806.072	11.007	1024.677	
07/05/2022 12:00	15361200	11.335	806.264	10.955	1023.989	
07/05/2022 13:00	15364800	11.338	805.958	10.955	1024.235	
07/05/2022 14:00	15368400	11.345	805.28	10.955	1024.267	
07/05/2022 15:00	15372000	11.34	805.744	10.955	1023.687	
07/05/2022 16:00	15375600	11.346	805.146	10.955	1023.58	
07/05/2022 17:00	15379200	11.34	805.807	10.955	1022.801	
07/05/2022 18:00	15382800	11.338	805.928	10.955	1022.562	
07/05/2022 19:00	15386400	11.337	806.017	10.955	1022.121	

WTP-BH009						
Date and Time	Elapsed Time (Seconds)	Corrected Level Depth To Water (mbgl)	Corrected Pressure (mBar)	Temperature (C)	Barometric Pressure (mBar)	Manual Dip Reading (mbgl)
07/05/2022 20:00	15390000	11.324	807.332	11.007	1021.068	
07/05/2022 21:00	15393600	11.328	806.977	10.955	1021.572	
07/05/2022 22:00	15397200	11.324	807.318	10.955	1021.819	
07/05/2022 23:00	15400800	11.324	807.38	10.955	1021.581	
08/05/2022 00:00	15404400	11.326	807.144	11.007	1021.901	
08/05/2022 01:00	15408000	11.326	807.113	11.007	1022.167	
08/05/2022 02:00	15411600	11.331	806.656	10.955	1022.363	
08/05/2022 03:00	15415200	11.327	807.084	10.955	1021.7	
08/05/2022 04:00	15418800	11.322	807.556	10.955	1020.817	
08/05/2022 05:00	15422400	11.324	807.341	10.955	1020.974	
08/05/2022 06:00	15426000	11.329	806.855	10.955	1021.342	
08/05/2022 07:00	15429600	11.327	807.011	10.955	1021.363	
08/05/2022 08:00	15433200	11.331	806.651	10.955	1021.898	
08/05/2022 09:00	15436800	11.333	806.457	10.955	1021.799	
08/05/2022 10:00	15440400	11.331	806.633	10.955	1021.271	
08/05/2022 11:00	15444000	11.33	806.739	10.955	1020.871	
08/05/2022 12:00	15447600	11.333	806.49	10.955	1020.827	
08/05/2022 13:00	15451200	11.335	806.296	10.955	1020.55	
08/05/2022 14:00	15454800	11.33	806.716	10.955	1020.13	
08/05/2022 15:00	15458400	11.331	806.69	10.955	1019.804	
08/05/2022 16:00	15462000	11.327	807.088	10.955	1018.995	
08/05/2022 17:00	15465600	11.32	807.744	10.955	1018.281	
08/05/2022 18:00	15469200	11.319	807.867	10.955	1018.157	
08/05/2022 19:00	15472800	11.321	807.645	10.955	1017.851	
08/05/2022 20:00	15476400	11.319	807.786	10.955	1017.534	
08/05/2022 21:00	15480000	11.316	808.13	10.955	1017.366	
08/05/2022 22:00	15483600	11.308	808.902	10.955	1016.829	
08/05/2022 23:00	15487200	11.313	808.426	10.955	1016.952	
09/05/2022 00:00	15490800	11.307	808.96	10.955	1015.772	
09/05/2022 01:00	15494400	11.308	808.884	10.955	1015.379	
09/05/2022 02:00	15498000	11.312	808.535	10.955	1015.727	
09/05/2022 03:00	15501600	11.309	808.843	11.007	1014.682	
09/05/2022 04:00	15505200	11.301	809.591	10.955	1013.087	
09/05/2022 05:00	15508800	11.294	810.256	10.955	1012.715	
09/05/2022 06:00	15512400	11.29	810.62	10.955	1011.47	
09/05/2022 07:00	15516000	11.294	810.268	10.955	1011.763	
09/05/2022 08:00	15519600	11.285	811.171	10.955	1010.743	
09/05/2022 09:00	15523200	11.288	810.822	10.955	1010.564	
09/05/2022 10:00	15526800	11.278	811.806	10.955	1009.228	
09/05/2022 11:00	15530400	11.275	812.094	10.955	1008.529	
09/05/2022 12:00	15534000	11.272	812.432	10.955	1007.661	
09/05/2022 13:00	15537600	11.273	812.375	10.955	1007.014	
09/05/2022 14:00	15541200	11.261	813.465	10.955	1005.866	
09/05/2022 15:00	15544800	11.258	813.838	11.007	1005.577	
09/05/2022 16:00	15548400	11.259	813.688	10.955	1005.878	

WTP-BH009						
Date and Time	Elapsed Time (Seconds)	Corrected Level Depth To Water (mbgl)	Corrected Pressure (mBar)	Temperature (C)	Barometric Pressure (mBar)	Manual Dip Reading (mbgl)
09/05/2022 17:00	15552000	11.246	815.024	10.955	1004.777	
09/05/2022 18:00	15555600	11.246	814.96	10.955	1004.43	
09/05/2022 19:00	15559200	11.247	814.835	10.955	1005.024	
09/05/2022 20:00	15562800	11.245	815.068	10.955	1006.024	
09/05/2022 21:00	15566400	11.247	814.878	10.955	1006.626	
09/05/2022 22:00	15570000	11.247	814.905	10.955	1007.009	
09/05/2022 23:00	15573600	11.248	814.764	10.955	1007.033	
10/05/2022 00:00	15577200	11.245	815.028	10.955	1006.417	
10/05/2022 01:00	15580800	11.242	815.364	11.007	1005.989	
10/05/2022 02:00	15584400	11.246	814.982	11.007	1006.077	
10/05/2022 03:00	15588000	11.245	815.074	10.955	1005.725	
10/05/2022 04:00	15591600	11.248	814.797	10.955	1005.415	
10/05/2022 05:00	15595200	11.24	815.6	10.955	1005.14	
10/05/2022 06:00	15598800	11.233	816.225	10.955	1004.574	
10/05/2022 07:00	15602400	11.236	815.916	11.007	1005.26	
10/05/2022 08:00	15606000	11.24	815.597	10.955	1005.554	
10/05/2022 09:00	15609600	11.243	815.266	10.955	1006.061	
10/05/2022 10:00	15613200	11.238	815.75	11.007	1005.955	
10/05/2022 11:00	15616800	11.248	814.793	10.955	1006.475	
10/05/2022 12:00	15620400	11.25	814.582	10.955	1006.804	
10/05/2022 13:00	15624000	11.243	815.268	10.955	1006.235	
10/05/2022 14:00	15627600	11.242	815.402	10.955	1006.16	
10/05/2022 15:00	15631200	11.243	815.227	10.955	1005.337	
10/05/2022 16:00	15634800	11.243	815.268	10.955	1005.119	
10/05/2022 17:00	15638400	11.241	815.432	10.955	1004.662	
10/05/2022 18:00	15642000	11.236	815.958	10.955	1003.549	
10/05/2022 19:00	15645600	11.231	816.403	10.955	1003.28	
10/05/2022 20:00	15649200	11.229	816.646	10.955	1002.686	
10/05/2022 21:00	15652800	11.228	816.754	10.955	1002.225	
10/05/2022 22:00	15656400	11.225	817.041	10.955	1001.997	
10/05/2022 23:00	15660000	11.225	817.08	10.955	1001.84	
11/05/2022 00:00	15663600	11.227	816.818	10.955	1001.926	
11/05/2022 01:00	15667200	11.22	817.475	10.955	1001.211	
11/05/2022 02:00	15670800	11.224	817.173	10.955	1000.573	
11/05/2022 03:00	15674400	11.22	817.497	10.955	1000.133	
11/05/2022 04:00	15678000	11.22	817.509	10.955	1000.12	
11/05/2022 05:00	15681600	11.218	817.754	10.955	1000.051	
11/05/2022 06:00	15685200	11.216	817.923	11.007	1000.201	
11/05/2022 07:00	15688800	11.213	818.211	10.955	1000.064	
11/05/2022 08:00	15692400	11.212	818.355	10.955	1000.683	
11/05/2022 09:00	15696000	11.214	818.079	11.007	1002.217	
11/05/2022 10:00	15699600	11.221	817.435	10.955	1003.07	
11/05/2022 11:00	15703200	11.216	817.945	11.007	1003.291	
11/05/2022 12:00	15706800	11.222	817.34	11.007	1003.778	
11/05/2022 13:00	15710400	11.228	816.736	10.955	1004.239	

WTP-BH009						
Date and Time	Elapsed Time (Seconds)	Corrected Level Depth To Water (mbgl)	Corrected Pressure (mBar)	Temperature (C)	Barometric Pressure (mBar)	Manual Dip Reading (mbgl)
11/05/2022 14:00	15714000	11.226	816.956	10.955	1004.489	
11/05/2022 15:00	15717600	11.231	816.441	10.955	1005.179	
11/05/2022 16:00	15721200	11.231	816.454	10.955	1005.636	
11/05/2022 17:00	15724800	11.236	815.939	10.955	1006.973	
11/05/2022 18:00	15728400	11.242	815.345	10.955	1007.333	
11/05/2022 19:00	15732000	11.245	815.064	10.955	1008.553	
11/05/2022 20:00	15735600	11.243	815.298	10.955	1008.789	
11/05/2022 21:00	15739200	11.245	815.116	10.955	1009.088	
11/05/2022 22:00	15742800	11.249	814.728	11.007	1010.264	
11/05/2022 23:00	15746400	11.25	814.558	10.955	1010.527	
12/05/2022 00:00	15750000	11.259	813.667	11.007	1011.326	
12/05/2022 01:00	15753600	11.262	813.427	11.007	1011.743	
12/05/2022 02:00	15757200	11.271	812.485	10.955	1012.188	
12/05/2022 03:00	15760800	11.273	812.34	11.007	1012.418	
12/05/2022 04:00	15764400	11.274	812.208	10.955	1012.289	
12/05/2022 05:00	15768000	11.271	812.5	10.955	1011.763	
12/05/2022 06:00	15771600	11.271	812.493	11.007	1011.854	
12/05/2022 07:00	15775200	11.274	812.193	10.955	1012.363	
12/05/2022 08:00	15778800	11.274	812.211	10.955	1012.11	
12/05/2022 09:00	15782400	11.282	811.463	10.955	1012.624	
12/05/2022 10:00	15786000	11.282	811.413	11.007	1012.288	
12/05/2022 11:00	15789600	11.286	811.1	10.955	1012.399	
12/05/2022 12:00	15793200	11.275	812.099	10.955	1011.577	
12/05/2022 13:00	15796800	11.284	811.237	10.955	1011.382	
12/05/2022 14:00	15800400	11.285	811.14	10.955	1011.596	
12/05/2022 15:00	15804000	11.283	811.38	10.955	1011.18	
12/05/2022 16:00	15807600	11.281	811.563	10.955	1011.056	
12/05/2022 17:00	15811200	11.283	811.327	10.955	1010.881	
12/05/2022 18:00	15814800	11.281	811.519	11.007	1010.304	
12/05/2022 19:00	15818400	11.283	811.32	11.007	1010.855	
12/05/2022 20:00	15822000	11.277	811.893	10.955	1010.432	
12/05/2022 21:00	15825600	11.284	811.243	10.955	1011.14	
12/05/2022 22:00	15829200	11.28	811.641	10.955	1010.978	
12/05/2022 23:00	15832800	11.283	811.348	10.955	1011.33	
13/05/2022 00:00	15836400	11.288	810.872	10.955	1011.922	
13/05/2022 01:00	15840000	11.283	811.399	10.955	1011.161	
13/05/2022 02:00	15843600	11.281	811.587	10.955	1011.032	
13/05/2022 03:00	15847200	11.288	810.875	10.955	1010.922	
13/05/2022 04:00	15850800	11.285	811.166	10.955	1010.631	
13/05/2022 05:00	15854400	11.286	811.026	10.955	1010.302	
13/05/2022 06:00	15858000	11.289	810.812	11.007	1010.834	
13/05/2022 07:00	15861600	11.286	811.087	10.955	1010.71	
13/05/2022 08:00	15865200	11.287	810.935	10.955	1011.038	
13/05/2022 09:00	15868800	11.289	810.803	10.955	1011.111	
13/05/2022 10:00	15872400	11.289	810.773	10.955	1011.494	

WTP-BH009						
Date and Time	Elapsed Time (Seconds)	Corrected Level Depth To Water (mbgl)	Corrected Pressure (mBar)	Temperature (C)	Barometric Pressure (mBar)	Manual Dip Reading (mbgl)
13/05/2022 11:00	15876000	11.292	810.448	11.007	1012.256	
13/05/2022 12:00	15879600	11.297	809.996	10.955	1012.506	
13/05/2022 13:00	15883200	11.301	809.581	10.955	1013.566	
13/05/2022 14:00	15886800	11.3	809.651	10.955	1013.437	
13/05/2022 15:00	15890400	11.306	809.111	10.955	1013.742	
13/05/2022 16:00	15894000	11.302	809.503	10.955	1013.526	
13/05/2022 17:00	15897600	11.31	808.747	11.007	1014.191	
13/05/2022 18:00	15901200	11.306	809.093	11.007	1014.373	
13/05/2022 19:00	15904800	11.308	808.895	10.955	1014.252	
13/05/2022 20:00	15908400	11.309	808.816	10.955	1014.448	
13/05/2022 21:00	15912000	11.307	809.018	10.955	1014.129	
13/05/2022 22:00	15915600	11.308	808.914	10.955	1014.644	
13/05/2022 23:00	15919200	11.305	809.154	11.007	1014.783	
14/05/2022 00:00	15922800	11.307	809.006	10.955	1014.553	
14/05/2022 01:00	15926400	11.309	808.796	10.955	1014.703	
14/05/2022 02:00	15930000	11.31	808.709	10.955	1014.555	
14/05/2022 03:00	15933600	11.315	808.256	11.007	1015.211	
14/05/2022 04:00	15937200	11.312	808.551	10.955	1014.421	
14/05/2022 05:00	15940800	11.312	808.553	10.955	1014.594	
14/05/2022 06:00	15944400	11.313	808.371	10.955	1014.717	
14/05/2022 07:00	15948000	11.315	808.258	10.955	1014.948	
14/05/2022 08:00	15951600	11.318	807.964	10.955	1015.653	
14/05/2022 09:00	15955200	11.321	807.662	10.955	1015.719	
14/05/2022 10:00	15958800	11.321	807.675	10.955	1015.59	
14/05/2022 11:00	15962400	11.324	807.373	10.955	1015.951	
14/05/2022 12:00	15966000	11.326	807.125	10.955	1015.728	
14/05/2022 13:00	15969600	11.33	806.795	10.955	1015.647	
14/05/2022 14:00	15973200	11.331	806.686	11.007	1015.312	
14/05/2022 15:00	15976800	11.33	806.733	10.955	1015.357	
14/05/2022 16:00	15980400	11.332	806.515	10.955	1014.871	
14/05/2022 17:00	15984000	11.328	806.96	10.955	1014.367	
14/05/2022 18:00	15987600	11.321	807.665	10.955	1013.486	
14/05/2022 19:00	15991200	11.321	807.634	10.955	1013.106	
14/05/2022 20:00	15994800	11.318	807.948	10.955	1012.498	
14/05/2022 21:00	15998400	11.316	808.089	10.955	1012.475	
14/05/2022 22:00	16002000	11.31	808.703	11.007	1012.238	
14/05/2022 23:00	16005600	11.312	808.504	10.955	1012.353	
15/05/2022 00:00	16009200	11.314	808.352	10.955	1011.978	
15/05/2022 01:00	16012800	11.315	808.205	10.955	1011.83	
15/05/2022 02:00	16016400	11.312	808.492	10.955	1010.957	
15/05/2022 03:00	16020000	11.311	808.587	10.955	1010.685	
15/05/2022 04:00	16023600	11.313	808.396	10.955	1010.642	
15/05/2022 05:00	16027200	11.316	808.138	11.007	1010.748	
15/05/2022 06:00	16030800	11.304	809.309	10.955	1009.553	
15/05/2022 07:00	16034400	11.307	809.027	10.955	1009.834	

WTP-BH009						
Date and Time	Elapsed Time (Seconds)	Corrected Level Depth To Water (mbgl)	Corrected Pressure (mBar)	Temperature (C)	Barometric Pressure (mBar)	Manual Dip Reading (mbgl)
15/05/2022 08:00	16038000	11.302	809.512	10.955	1009.584	
15/05/2022 09:00	16041600	11.305	809.151	10.955	1009.535	
15/05/2022 10:00	16045200	11.312	808.531	10.955	1009.744	
15/05/2022 11:00	16048800	11.307	809.017	10.955	1008.553	
15/05/2022 12:00	16052400	11.294	810.258	10.955	1006.842	
15/05/2022 13:00	16056000	11.306	809.102	10.955	1007.881	
15/05/2022 14:00	16059600	11.296	810.069	11.007	1006.235	
15/05/2022 15:00	16063200	11.288	810.816	10.955	1005.404	
15/05/2022 16:00	16066800	11.284	811.241	10.955	1004.862	
15/05/2022 17:00	16070400	11.28	811.671	10.955	1003.903	
15/05/2022 18:00	16074000	11.273	812.294	10.955	1003.163	
15/05/2022 19:00	16077600	11.266	812.992	11.007	1002.374	
15/05/2022 20:00	16081200	11.27	812.627	10.955	1001.95	
15/05/2022 21:00	16084800	11.267	812.948	10.955	1001.629	
15/05/2022 22:00	16088400	11.26	813.631	10.955	1001.004	
15/05/2022 23:00	16092000	11.256	813.975	10.955	1000.719	
16/05/2022 00:00	16095600	11.257	813.909	10.955	1000.667	
16/05/2022 01:00	16099200	11.252	814.425	10.955	1000.445	
16/05/2022 02:00	16102800	11.246	815.014	10.955	999.621	
16/05/2022 03:00	16106400	11.252	814.345	10.955	999.997	
16/05/2022 04:00	16110000	11.242	815.324	10.955	998.783	
16/05/2022 05:00	16113600	11.244	815.183	10.955	998.572	
16/05/2022 06:00	16117200	11.244	815.221	10.955	998.887	
16/05/2022 07:00	16120800	11.242	815.324	10.955	999.253	
16/05/2022 08:00	16124400	11.246	814.987	11.007	1000.026	
16/05/2022 09:00	16128000	11.245	815.053	10.955	1000.286	
16/05/2022 10:00	16131600	11.251	814.508	10.955	1001.184	
16/05/2022 11:00	16135200	11.248	814.793	10.955	1001.075	
16/05/2022 12:00	16138800	11.253	814.296	11.007	1001.714	
16/05/2022 13:00	16142400	11.254	814.19	10.955	1002.382	
16/05/2022 14:00	16146000	11.255	814.066	10.955	1002.272	
16/05/2022 15:00	16149600	11.251	814.489	10.955	1002.494	
16/05/2022 16:00	16153200	11.265	813.084	10.955	1003.136	
16/05/2022 17:00	16156800	11.258	813.758	11.007	1003.25	
16/05/2022 18:00	16160400	11.263	813.292	10.955	1003.808	
16/05/2022 19:00	16164000	11.264	813.234	11.007	1004.01	
16/05/2022 20:00	16167600	11.264	813.259	10.955	1003.724	
16/05/2022 21:00	16171200	11.262	813.397	10.955	1003.586	
16/05/2022 22:00	16174800	11.264	813.214	10.955	1004.239	
16/05/2022 23:00	16178400	11.261	813.498	10.955	1003.074	
17/05/2022 00:00	16182000	11.261	813.479	10.955	1002.74	
17/05/2022 01:00	16185600	11.266	813.046	10.955	1002.176	
17/05/2022 02:00	16189200	11.258	813.804	10.955	1001.419	
17/05/2022 03:00	16192800	11.261	813.531	11.007	1001.13	
17/05/2022 04:00	16196400	11.261	813.526	10.955	1000.874	

WTP-BH009						
Date and Time	Elapsed Time (Seconds)	Corrected Level Depth To Water (mbgl)	Corrected Pressure (mBar)	Temperature (C)	Barometric Pressure (mBar)	Manual Dip Reading (mbgl)
17/05/2022 05:00	16200000	11.255	814.1	11.007	1000.914	
17/05/2022 06:00	16203600	11.255	814.137	10.955	1001.437	
17/05/2022 07:00	16207200	11.258	813.84	10.955	1002.556	
17/05/2022 08:00	16210800	11.259	813.68	10.955	1003.186	
17/05/2022 09:00	16214400	11.261	813.49	10.955	1003.728	
17/05/2022 10:00	16218000	11.267	812.943	10.955	1004.569	
17/05/2022 11:00	16221600	11.27	812.653	11.007	1004.591	
17/05/2022 12:00	16225200	11.269	812.754	10.955	1003.877	
17/05/2022 13:00	16228800	11.269	812.726	11.007	1003.931	
17/05/2022 14:00	16232400	11.267	812.955	10.955	1003.5	
17/05/2022 15:00	16236000	11.27	812.576	10.955	1004.055	
17/05/2022 16:00	16239600	11.27	812.58	10.955	1003.171	
17/05/2022 17:00	16243200	11.271	812.572	10.955	1003.12	
17/05/2022 18:00	16246800	11.272	812.454	10.955	1002.709	
17/05/2022 19:00	16250400	11.272	812.468	10.955	1002.52	
17/05/2022 20:00	16254000	11.265	813.127	11.007	1001.71	
17/05/2022 21:00	16257600	11.26	813.574	10.955	1001.472	
17/05/2022 22:00	16261200	11.267	812.918	10.955	1001.776	
17/05/2022 23:00	16264800	11.264	813.194	11.007	1002.054	
18/05/2022 00:00	16268400	11.261	813.502	10.955	1002.659	
18/05/2022 01:00	16272000	11.269	812.676	11.007	1003.804	
18/05/2022 02:00	16275600	11.271	812.536	10.955	1004.33	
18/05/2022 03:00	16279200	11.273	812.321	10.955	1004.897	
18/05/2022 04:00	16282800	11.27	812.612	10.955	1005.134	
18/05/2022 05:00	16286400	11.272	812.458	10.955	1005.641	
18/05/2022 06:00	16290000	11.272	812.439	10.955	1005.718	
18/05/2022 07:00	16293600	11.28	811.673	10.955	1007.071	
18/05/2022 08:00	16297200	11.281	811.504	10.955	1006.947	
18/05/2022 09:00	16300800	11.286	811.064	10.955	1006.976	
18/05/2022 10:00	16304400	11.288	810.871	11.007	1006.02	
18/05/2022 11:00	16308000	11.287	810.914	10.955	1005.775	
18/05/2022 12:00	16311600	11.285	811.133	10.955	1004.97	
18/05/2022 13:00	16315200	11.286	811.019	10.955	1004.496	
18/05/2022 14:00	16318800	11.285	811.187	10.955	1003.741	
18/05/2022 15:00	16322400	11.28	811.633	10.955	1002.709	
18/05/2022 16:00	16326000	11.281	811.499	11.007	1002.046	
18/05/2022 17:00	16329600	11.27	812.644	10.955	1000.818	
18/05/2022 18:00	16333200	11.267	812.941	10.955	1001.224	
18/05/2022 19:00	16336800	11.27	812.632	10.955	1001.651	
18/05/2022 20:00	16340400	11.267	812.914	10.955	1001.487	
18/05/2022 21:00	16344000	11.267	812.931	10.955	1002.585	
18/05/2022 22:00	16347600	11.265	813.07	10.955	1004.324	
18/05/2022 23:00	16351200	11.275	812.16	11.007	1006.375	
19/05/2022 00:00	16354800	11.27	812.601	10.955	1006.613	
19/05/2022 01:00	16358400	11.278	811.869	10.955	1006.992	

WTP-BH009						
Date and Time	Elapsed Time (Seconds)	Corrected Level Depth To Water (mbgl)	Corrected Pressure (mBar)	Temperature (C)	Barometric Pressure (mBar)	Manual Dip Reading (mbgl)
19/05/2022 02:00	16362000	11.276	812.026	10.955	1006.718	
19/05/2022 03:00	16365600	11.285	811.107	10.955	1007.637	
19/05/2022 04:00	16369200	11.289	810.745	10.955	1008.234	
19/05/2022 05:00	16372800	11.296	810.061	10.955	1009.153	
19/05/2022 06:00	16376400	11.298	809.87	11.007	1009.252	
19/05/2022 07:00	16380000	11.297	810.013	10.955	1009.025	
19/05/2022 08:00	16383600	11.296	810.113	10.955	1009.394	
19/05/2022 09:00	16387200	11.3	809.672	10.955	1009.894	
19/05/2022 10:00	16390800	11.3	809.669	11.007	1009.57	
19/05/2022 11:00	16394400	11.303	809.408	11.007	1009.831	
19/05/2022 12:00	16398000	11.307	808.995	10.955	1009.866	
19/05/2022 13:00	16401600	11.308	808.934	10.955	1009.693	
19/05/2022 14:00	16405200	11.307	809	10.955	1009.862	
19/05/2022 15:00	16408800	11.311	808.58	11.007	1010.072	
19/05/2022 16:00	16412400	11.312	808.462	11.007	1009.897	
19/05/2022 17:00	16416000	11.312	808.486	11.007	1010.225	
19/05/2022 18:00	16419600	11.313	808.444	10.955	1009.89	
19/05/2022 19:00	16423200	11.31	808.743	10.955	1010.001	
19/05/2022 20:00	16426800	11.31	808.667	10.955	1010.019	
19/05/2022 21:00	16430400	11.31	808.752	10.955	1009.874	
19/05/2022 22:00	16434000	11.318	807.962	10.955	1010.488	
19/05/2022 23:00	16437600	11.309	808.816	10.955	1009.576	
20/05/2022 00:00	16441200	11.312	808.527	10.955	1009.512	
20/05/2022 01:00	16444800	11.31	808.657	10.955	1009.265	
20/05/2022 02:00	16448400	11.313	808.404	10.955	1009.167	
20/05/2022 03:00	16452000	11.307	808.993	11.007	1007.84	
20/05/2022 04:00	16455600	11.309	808.777	10.955	1007.502	
20/05/2022 05:00	16459200	11.31	808.68	11.007	1007.272	
20/05/2022 06:00	16462800	11.307	809.021	10.955	1006.847	
20/05/2022 07:00	16466400	11.306	809.139	11.007	1006.637	
20/05/2022 08:00	16470000	11.31	808.706	10.955	1006.868	
20/05/2022 09:00	16473600	11.312	808.473	10.955	1006.984	
20/05/2022 10:00	16477200	11.305	809.209	10.955	1006.306	
20/05/2022 11:00	16480800	11.307	809.014	10.955	1007.03	
20/05/2022 12:00	16484400	11.313	808.404	10.955	1007.699	
20/05/2022 13:00	16488000	11.312	808.517	10.955	1007.879	
20/05/2022 14:00	16491600	11.316	808.129	10.955	1008.385	11.2

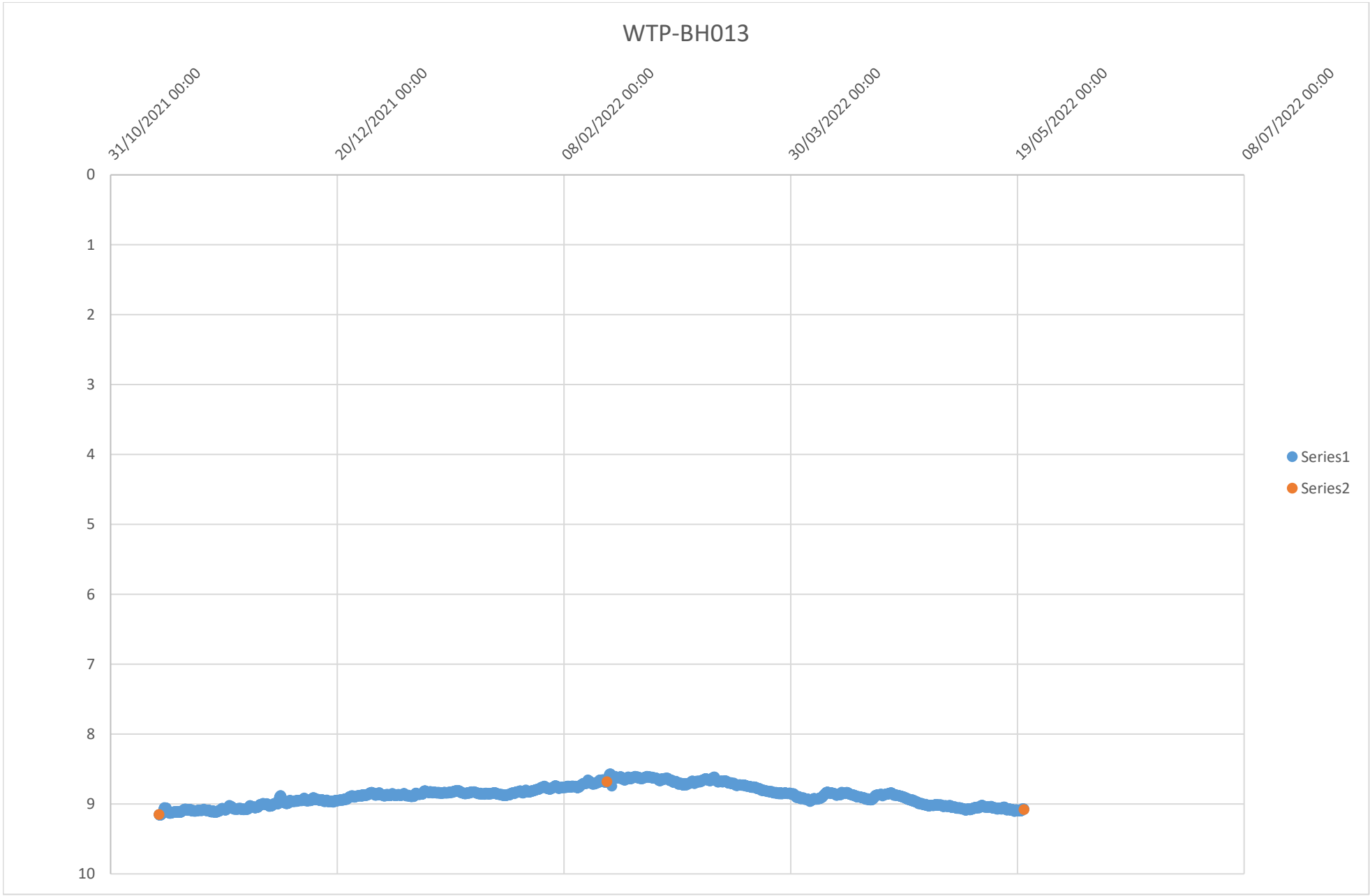
WTP-BH013
31/10/2021 00:00
20/12/2021 00:00
08/02/2022 00:00
30/03/2022 00:00
19/05/2022 00:00
08/07/2022 00:00
0
1
2
3
4
5
6
7
8
9
10
Series1
Series2

WTP-BH013						
Date and Time	Elapsed Time (Seconds)	Corrected Level Depth To Water (mbgl)	Corrected Pressure (mBar)	Temperature (C)	Barometric Pressure (mBar)	Manual Dip Reading (mbgl)
10/11/2021 16:00	0	9.15	216.219	10.88	1016.372	9.15
10/11/2021 17:00	3600	9.155	215.708	10.932	1016.549	
10/11/2021 18:00	7200	9.158	215.415	10.88	1017.06	
10/11/2021 19:00	10800	9.161	215.171	10.88	1017.014	
10/11/2021 20:00	14400	9.159	215.365	10.828	1016.747	
10/11/2021 21:00	18000	9.157	215.489	10.88	1016.87	
10/11/2021 22:00	21600	9.159	215.316	10.828	1017.144	
10/11/2021 23:00	25200	9.161	215.131	10.88	1016.533	
11/11/2021 00:00	28800	9.154	215.867	10.88	1015.913	
11/11/2021 01:00	32400	9.158	215.472	10.88	1015.845	
11/11/2021 02:00	36000	9.159	215.379	10.88	1015.358	
11/11/2021 03:00	39600	9.147	216.502	10.828	1014.278	
11/11/2021 04:00	43200	9.147	216.541	10.88	1013.907	
11/11/2021 05:00	46800	9.146	216.641	10.88	1013.169	
11/11/2021 06:00	50400	9.143	216.917	10.88	1012.661	
11/11/2021 07:00	54000	9.141	217.114	10.828	1011.175	
11/11/2021 08:00	57600	9.139	217.282	10.88	1010.501	
11/11/2021 09:00	61200	9.138	217.369	10.88	1010.241	
11/11/2021 10:00	64800	9.137	217.476	10.88	1009.554	
11/11/2021 11:00	68400	9.137	217.503	10.88	1008.716	
11/11/2021 12:00	72000	9.133	217.88	10.88	1007.935	
11/11/2021 13:00	75600	9.124	218.725	10.88	1006.684	
11/11/2021 14:00	79200	9.116	219.566	10.88	1004.858	
11/11/2021 15:00	82800	9.117	219.411	10.88	1004.202	
11/11/2021 16:00	86400	9.098	221.293	10.932	1001.293	
11/11/2021 17:00	90000	9.121	219.091	10.88	1003.133	
11/11/2021 18:00	93600	9.065	224.565	10.88	997.427	
11/11/2021 19:00	97200	9.063	224.773	10.88	996.987	
11/11/2021 20:00	100800	9.07	224.045	10.88	997.426	
11/11/2021 21:00	104400	9.052	225.842	10.88	995.745	
11/11/2021 22:00	108000	9.064	224.686	10.88	995.858	
11/11/2021 23:00	111600	9.063	224.733	10.88	995.695	
12/11/2021 00:00	115200	9.062	224.856	10.88	994.705	
12/11/2021 01:00	118800	9.059	225.139	10.88	994.016	
12/11/2021 02:00	122400	9.056	225.465	10.88	993.69	
12/11/2021 03:00	126000	9.057	225.319	10.88	993.315	
12/11/2021 04:00	129600	9.059	225.123	10.88	993.453	
12/11/2021 05:00	133200	9.06	225.024	10.88	993.378	
12/11/2021 06:00	136800	9.055	225.53	10.88	992.814	
12/11/2021 07:00	140400	9.062	224.816	10.88	993.065	
12/11/2021 08:00	144000	9.093	221.789	10.88	996.208	
12/11/2021 09:00	147600	9.105	220.598	10.88	997.688	
12/11/2021 10:00	151200	9.103	220.801	10.88	998.006	
12/11/2021 11:00	154800	9.116	219.537	10.88	999.503	
12/11/2021 12:00	158400	9.113	219.819	10.88	1000.205	

WTP-BH013						
Date and Time	Elapsed Time (Seconds)	Corrected Level Depth To Water (mbgl)	Corrected Pressure (mBar)	Temperature (C)	Barometric Pressure (mBar)	Manual Dip Reading (mbgl)
12/11/2021 13:00	162000	9.117	219.44	10.88	1001.336	
12/11/2021 14:00	165600	9.112	219.989	10.828	1001.988	
12/11/2021 15:00	169200	9.115	219.654	10.88	1003.091	
12/11/2021 16:00	172800	9.122	218.995	10.88	1004.04	
12/11/2021 17:00	176400	9.122	218.999	10.88	1004.73	
12/11/2021 18:00	180000	9.12	219.172	10.88	1006.005	
12/11/2021 19:00	183600	9.12	219.198	10.88	1006.558	
12/11/2021 20:00	187200	9.119	219.259	10.88	1007.714	
12/11/2021 21:00	190800	9.12	219.166	10.88	1008.096	
12/11/2021 22:00	194400	9.125	218.699	10.88	1008.91	
12/11/2021 23:00	198000	9.131	218.042	10.88	1009.626	
13/11/2021 00:00	201600	9.133	217.916	10.88	1010.446	
13/11/2021 01:00	205200	9.131	218.063	10.88	1010.647	
13/11/2021 02:00	208800	9.126	218.527	10.88	1010.647	
13/11/2021 03:00	212400	9.128	218.357	10.88	1011.048	
13/11/2021 04:00	216000	9.126	218.582	10.88	1011.171	
13/11/2021 05:00	219600	9.134	217.795	10.88	1012.073	
13/11/2021 06:00	223200	9.132	217.96	10.88	1012.256	
13/11/2021 07:00	226800	9.125	218.68	10.88	1012.347	
13/11/2021 08:00	230400	9.125	218.65	10.88	1012.898	
13/11/2021 09:00	234000	9.126	218.521	10.88	1013.605	
13/11/2021 10:00	237600	9.127	218.52	10.828	1013.708	
13/11/2021 11:00	241200	9.13	218.207	10.828	1014.079	
13/11/2021 12:00	244800	9.126	218.55	10.88	1014.272	
13/11/2021 13:00	248400	9.124	218.732	10.88	1014.496	
13/11/2021 14:00	252000	9.118	219.39	10.88	1014.417	
13/11/2021 15:00	255600	9.125	218.711	10.88	1014.458	
13/11/2021 16:00	259200	9.12	219.148	10.88	1014.369	
13/11/2021 17:00	262800	9.12	219.18	10.88	1014.801	
13/11/2021 18:00	266400	9.124	218.726	10.88	1015.371	
13/11/2021 19:00	270000	9.122	218.975	10.88	1015.701	
13/11/2021 20:00	273600	9.121	219.043	10.88	1016.039	
13/11/2021 21:00	277200	9.116	219.547	10.88	1016.056	
13/11/2021 22:00	280800	9.117	219.481	10.88	1016.411	
13/11/2021 23:00	284400	9.114	219.74	10.88	1016.443	
14/11/2021 00:00	288000	9.116	219.589	10.88	1016.593	
14/11/2021 01:00	291600	9.109	220.194	10.88	1016.104	
14/11/2021 02:00	295200	9.109	220.269	10.88	1016.145	
14/11/2021 03:00	298800	9.115	219.606	10.88	1016.866	
14/11/2021 04:00	302400	9.116	219.505	10.88	1016.851	
14/11/2021 05:00	306000	9.113	219.842	10.88	1016.919	
14/11/2021 06:00	309600	9.115	219.666	10.88	1017.501	
14/11/2021 07:00	313200	9.109	220.274	10.88	1017.24	
14/11/2021 08:00	316800	9.116	219.517	10.88	1017.882	
14/11/2021 09:00	320400	9.115	219.675	10.88	1018.014	

WTP-BH013						
Date and Time	Elapsed Time (Seconds)	Corrected Level Depth To Water (mbgl)	Corrected Pressure (mBar)	Temperature (C)	Barometric Pressure (mBar)	Manual Dip Reading (mbgl)
14/11/2021 10:00	324000	9.121	219.063	10.88	1018.799	
14/11/2021 11:00	327600	9.121	219.083	10.88	1018.953	
14/11/2021 12:00	331200	9.123	218.902	10.88	1019.135	
14/11/2021 13:00	334800	9.121	219.089	10.88	1019.005	
14/11/2021 14:00	338400	9.123	218.82	10.88	1019.1	
14/11/2021 15:00	342000	9.117	219.5	10.88	1018.652	
14/11/2021 16:00	345600	9.108	220.362	10.88	1018.254	
14/11/2021 17:00	349200	9.109	220.245	10.88	1018.487	
14/11/2021 18:00	352800	9.104	220.679	10.88	1018.169	
14/11/2021 19:00	356400	9.116	219.543	10.88	1019.189	
14/11/2021 20:00	360000	9.115	219.658	10.88	1019.189	
14/11/2021 21:00	363600	9.113	219.855	10.88	1019.05	
14/11/2021 22:00	367200	9.112	219.929	10.932	1019.107	
14/11/2021 23:00	370800	9.11	220.104	10.88	1018.917	
15/11/2021 00:00	374400	9.114	219.787	10.88	1019.409	
15/11/2021 01:00	378000	9.121	219.05	10.88	1020.493	
15/11/2021 02:00	381600	9.117	219.483	10.88	1020.292	
15/11/2021 03:00	385200	9.115	219.661	10.88	1020.113	
15/11/2021 04:00	388800	9.113	219.816	10.88	1020.711	
15/11/2021 05:00	392400	9.119	219.232	10.88	1020.833	
15/11/2021 06:00	396000	9.117	219.419	10.88	1021.109	
15/11/2021 07:00	399600	9.113	219.801	10.88	1021.827	
15/11/2021 08:00	403200	9.108	220.297	10.88	1021.911	
15/11/2021 09:00	406800	9.119	219.294	10.932	1022.755	
15/11/2021 10:00	410400	9.119	219.299	10.932	1023.214	
15/11/2021 11:00	414000	9.118	219.312	10.88	1023.65	
15/11/2021 12:00	417600	9.118	219.324	10.88	1023.406	
15/11/2021 13:00	421200	9.113	219.873	10.88	1022.972	
15/11/2021 14:00	424800	9.107	220.406	10.88	1022.556	
15/11/2021 15:00	428400	9.105	220.617	10.88	1022.229	
15/11/2021 16:00	432000	9.104	220.745	10.88	1022.332	
15/11/2021 17:00	435600	9.101	220.987	10.88	1022.09	
15/11/2021 18:00	439200	9.097	221.437	10.88	1021.582	
15/11/2021 19:00	442800	9.098	221.349	10.88	1021.844	
15/11/2021 20:00	446400	9.098	221.358	10.88	1021.836	
15/11/2021 21:00	450000	9.094	221.693	10.88	1021.442	
15/11/2021 22:00	453600	9.098	221.272	10.88	1021.342	
15/11/2021 23:00	457200	9.094	221.685	10.88	1020.581	
16/11/2021 00:00	460800	9.096	221.505	10.88	1020.356	
16/11/2021 01:00	464400	9.086	222.5	10.88	1019.303	
16/11/2021 02:00	468000	9.086	222.514	10.88	1018.709	
16/11/2021 03:00	471600	9.086	222.537	10.88	1017.932	
16/11/2021 04:00	475200	9.084	222.719	10.88	1017.519	
16/11/2021 05:00	478800	9.082	222.876	10.88	1016.782	
16/11/2021 06:00	482400	9.078	223.254	10.88	1016.173	

WTP-BH013						
Date and Time	Elapsed Time (Seconds)	Corrected Level Depth To Water (mbgl)	Corrected Pressure (mBar)	Temperature (C)	Barometric Pressure (mBar)	Manual Dip Reading (mbgl)
16/11/2021 07:00	486000	9.075	223.577	10.932	1015.459	
16/11/2021 08:00	489600	9.075	223.562	10.88	1015.286	
16/11/2021 09:00	493200	9.079	223.198	10.88	1015.534	
16/11/2021 10:00	496800	9.079	223.202	10.88	1015.24	
16/11/2021 11:00	500400	9.073	223.735	10.88	1014.591	
16/11/2021 12:00	504000	9.074	223.618	10.88	1013.491	
16/11/2021 13:00	507600	9.076	223.429	10.88	1013.216	
16/11/2021 14:00	511200	9.074	223.647	10.88	1012.651	
16/11/2021 15:00	514800	9.075	223.614	10.88	1012.453	
16/11/2021 16:00	518400	9.077	223.398	10.88	1012.785	
16/11/2021 17:00	522000	9.083	222.748	10.88	1014.129	
16/11/2021 18:00	525600	9.08	223.101	10.88	1014.703	
16/11/2021 19:00	529200	9.082	222.893	10.88	1015.376	
16/11/2021 20:00	532800	9.081	223.021	10.88	1015.189	
16/11/2021 21:00	536400	9.088	222.246	10.88	1016.08	
16/11/2021 22:00	540000	9.084	222.697	10.88	1016.614	
16/11/2021 23:00	543600	9.089	222.158	10.88	1017.153	
17/11/2021 00:00	547200	9.093	221.851	10.88	1017.344	
17/11/2021 01:00	550800	9.088	222.285	10.88	1017.316	
17/11/2021 02:00	554400	9.091	222.023	10.88	1017.867	
17/11/2021 03:00	558000	9.091	222.004	10.88	1018.118	
17/11/2021 04:00	561600	9.087	222.38	10.88	1018.321	
17/11/2021 05:00	565200	9.093	221.818	10.88	1019.29	
17/11/2021 06:00	568800	9.08	223.05	10.88	1019.159	
17/11/2021 07:00	572400	9.076	223.486	10.88	1019.244	
17/11/2021 08:00	576000	9.087	222.438	10.88	1019.944	
17/11/2021 09:00	579600	9.087	222.352	10.88	1020.147	
17/11/2021 10:00	583200	9.086	222.44	10.88	1020.579	
17/11/2021 11:00	586800	9.086	222.451	10.88	1020.627	
17/11/2021 12:00	590400	9.087	222.433	10.88	1020.412	
17/11/2021 13:00	594000	9.083	222.811	10.88	1020.325	
17/11/2021 14:00	597600	9.079	223.173	10.88	1019.731	
17/11/2021 15:00	601200	9.076	223.48	10.88	1019.539	
17/11/2021 16:00	604800	9.084	222.644	10.88	1020.201	
17/11/2021 17:00	608400	9.083	222.74	10.88	1019.874	
17/11/2021 18:00	612000	9.091	221.975	10.88	1020.639	
17/11/2021 19:00	615600	9.092	221.888	10.88	1020.899	
17/11/2021 20:00	619200	9.09	222.087	10.88	1020.758	
17/11/2021 21:00	622800	9.092	221.9	10.88	1021.119	
17/11/2021 22:00	626400	9.103	220.821	10.88	1021.561	
17/11/2021 23:00	630000	9.097	221.44	10.88	1021.232	
18/11/2021 00:00	633600	9.093	221.767	10.88	1020.789	
18/11/2021 01:00	637200	9.098	221.273	10.88	1021.399	
18/11/2021 02:00	640800	9.101	221.015	10.88	1021.367	
18/11/2021 03:00	644400	9.095	221.653	10.88	1021.366	

WTP-BH013						
Date and Time	Elapsed Time (Seconds)	Corrected Level Depth To Water (mbgl)	Corrected Pressure (mBar)	Temperature (C)	Barometric Pressure (mBar)	Manual Dip Reading (mbgl)
18/11/2021 04:00	648000	9.099	221.195	10.88	1021.245	
18/11/2021 05:00	651600	9.094	221.713	10.88	1021.075	
18/11/2021 06:00	655200	9.094	221.662	10.88	1021.357	
18/11/2021 07:00	658800	9.1	221.122	10.88	1022.13	
18/11/2021 08:00	662400	9.102	220.923	10.88	1022.792	
18/11/2021 09:00	666000	9.102	220.934	10.88	1022.955	
18/11/2021 10:00	669600	9.093	221.817	10.88	1022.651	
18/11/2021 11:00	673200	9.103	220.855	10.88	1023.671	
18/11/2021 12:00	676800	9.1	221.107	10.932	1023.202	
18/11/2021 13:00	680400	9.1	221.117	10.88	1023.583	
18/11/2021 14:00	684000	9.104	220.741	10.88	1023.495	
18/11/2021 15:00	687600	9.1	221.164	10.88	1023.247	
18/11/2021 16:00	691200	9.1	221.124	10.88	1023.112	
18/11/2021 17:00	694800	9.097	221.375	10.88	1023.093	
18/11/2021 18:00	698400	9.1	221.07	10.88	1023.34	
18/11/2021 19:00	702000	9.102	220.968	10.88	1024.022	
18/11/2021 20:00	705600	9.1	221.071	10.88	1023.687	
18/11/2021 21:00	709200	9.102	220.926	10.88	1024.179	
18/11/2021 22:00	712800	9.103	220.797	10.88	1024.309	
18/11/2021 23:00	716400	9.097	221.374	10.88	1023.847	
19/11/2021 00:00	720000	9.096	221.463	10.88	1023.817	
19/11/2021 01:00	723600	9.1	221.142	10.88	1024.137	
19/11/2021 02:00	727200	9.093	221.799	10.88	1023.364	
19/11/2021 03:00	730800	9.094	221.704	10.88	1023.344	
19/11/2021 04:00	734400	9.096	221.505	10.88	1023.716	
19/11/2021 05:00	738000	9.092	221.931	10.88	1023.175	
19/11/2021 06:00	741600	9.089	222.174	10.88	1023.105	
19/11/2021 07:00	745200	9.089	222.178	10.88	1023.507	
19/11/2021 08:00	748800	9.09	222.056	10.88	1023.629	
19/11/2021 09:00	752400	9.095	221.616	10.88	1024.301	
19/11/2021 10:00	756000	9.093	221.775	10.88	1024.258	
19/11/2021 11:00	759600	9.095	221.581	10.88	1024.104	
19/11/2021 12:00	763200	9.092	221.923	10.88	1024.227	
19/11/2021 13:00	766800	9.085	222.591	10.88	1023.674	
19/11/2021 14:00	770400	9.085	222.557	10.88	1023.302	
19/11/2021 15:00	774000	9.086	222.523	10.932	1022.656	
19/11/2021 16:00	777600	9.09	222.081	10.932	1023.214	
19/11/2021 17:00	781200	9.089	222.191	10.88	1022.857	
19/11/2021 18:00	784800	9.089	222.229	10.88	1022.992	
19/11/2021 19:00	788400	9.087	222.391	10.88	1022.946	
19/11/2021 20:00	792000	9.09	222.074	10.932	1023.22	
19/11/2021 21:00	795600	9.091	222.043	10.932	1023.02	
19/11/2021 22:00	799200	9.089	222.147	10.88	1022.727	
19/11/2021 23:00	802800	9.092	221.903	10.88	1022.565	
20/11/2021 00:00	806400	9.096	221.479	10.88	1022.932	

WTP-BH013						
Date and Time	Elapsed Time (Seconds)	Corrected Level Depth To Water (mbgl)	Corrected Pressure (mBar)	Temperature (C)	Barometric Pressure (mBar)	Manual Dip Reading (mbgl)
20/11/2021 01:00	810000	9.095	221.616	10.88	1022.563	
20/11/2021 02:00	813600	9.091	222.002	10.932	1021.844	
20/11/2021 03:00	817200	9.09	222.075	10.88	1021.35	
20/11/2021 04:00	820800	9.084	222.651	10.932	1020.731	
20/11/2021 05:00	824400	9.09	222.067	10.88	1021.242	
20/11/2021 06:00	828000	9.092	221.929	10.88	1020.974	
20/11/2021 07:00	831600	9.088	222.249	10.88	1020.423	
20/11/2021 08:00	835200	9.088	222.341	10.88	1020.389	
20/11/2021 09:00	838800	9.089	222.207	10.932	1020.364	
20/11/2021 10:00	842400	9.087	222.42	10.88	1020.194	
20/11/2021 11:00	846000	9.081	222.957	10.88	1019.947	
20/11/2021 12:00	849600	9.086	222.513	10.932	1020	
20/11/2021 13:00	853200	9.082	222.878	10.88	1019.446	
20/11/2021 14:00	856800	9.074	223.637	10.88	1018.166	
20/11/2021 15:00	860400	9.083	222.742	10.88	1018.365	
20/11/2021 16:00	864000	9.088	222.315	10.88	1019.14	
20/11/2021 17:00	867600	9.085	222.573	10.88	1019.345	
20/11/2021 18:00	871200	9.086	222.528	10.88	1019.39	
20/11/2021 19:00	874800	9.091	221.974	10.88	1020.06	
20/11/2021 20:00	878400	9.087	222.396	10.88	1020.161	
20/11/2021 21:00	882000	9.085	222.569	10.932	1020.465	
20/11/2021 22:00	885600	9.093	221.827	10.88	1021.193	
20/11/2021 23:00	889200	9.085	222.561	10.932	1021.052	
21/11/2021 00:00	892800	9.09	222.061	10.932	1021.495	
21/11/2021 01:00	896400	9.092	221.892	10.88	1021.649	
21/11/2021 02:00	900000	9.092	221.919	10.88	1021.854	
21/11/2021 03:00	903600	9.096	221.497	10.88	1022.797	
21/11/2021 04:00	907200	9.094	221.751	10.88	1022.369	
21/11/2021 05:00	910800	9.098	221.33	10.932	1022.516	
21/11/2021 06:00	914400	9.087	222.385	10.88	1021.735	
21/11/2021 07:00	918000	9.09	222.111	10.88	1022.357	
21/11/2021 08:00	921600	9.087	222.348	10.88	1022.758	
21/11/2021 09:00	925200	9.09	222.078	10.88	1023.376	
21/11/2021 10:00	928800	9.09	222.072	10.88	1023.613	
21/11/2021 11:00	932400	9.092	221.913	10.88	1024.237	
21/11/2021 12:00	936000	9.091	222.017	10.932	1024.437	
21/11/2021 13:00	939600	9.088	222.249	10.932	1024.262	
21/11/2021 14:00	943200	9.087	222.417	10.932	1024.211	
21/11/2021 15:00	946800	9.088	222.337	10.88	1024.218	
21/11/2021 16:00	950400	9.086	222.509	10.88	1024.336	
21/11/2021 17:00	954000	9.091	221.966	10.88	1025.11	
21/11/2021 18:00	957600	9.094	221.662	10.88	1026.225	
21/11/2021 19:00	961200	9.099	221.231	10.88	1026.889	
21/11/2021 20:00	964800	9.099	221.209	10.932	1027.157	
21/11/2021 21:00	968400	9.104	220.753	10.932	1027.729	

WTP-BH013						
Date and Time	Elapsed Time (Seconds)	Corrected Level Depth To Water (mbgl)	Corrected Pressure (mBar)	Temperature (C)	Barometric Pressure (mBar)	Manual Dip Reading (mbgl)
21/11/2021 22:00	972000	9.104	220.77	10.88	1028.393	
21/11/2021 23:00	975600	9.107	220.439	10.88	1029.014	
22/11/2021 00:00	979200	9.104	220.679	10.88	1028.6	
22/11/2021 01:00	982800	9.11	220.158	10.932	1029.194	
22/11/2021 02:00	986400	9.107	220.479	10.88	1029.09	
22/11/2021 03:00	990000	9.111	220.075	10.88	1029.841	
22/11/2021 04:00	993600	9.113	219.84	10.88	1030.192	
22/11/2021 05:00	997200	9.11	220.106	10.88	1030.042	
22/11/2021 06:00	1000800	9.114	219.721	10.88	1030.543	
22/11/2021 07:00	1004400	9.111	220.051	10.88	1031.199	
22/11/2021 08:00	1008000	9.116	219.558	10.88	1032.156	
22/11/2021 09:00	1011600	9.11	220.129	10.88	1032.048	
22/11/2021 10:00	1015200	9.105	220.646	10.88	1031.879	
22/11/2021 11:00	1018800	9.103	220.806	10.932	1031.734	
22/11/2021 12:00	1022400	9.105	220.595	10.88	1032.046	
22/11/2021 13:00	1026000	9.103	220.79	10.88	1031.735	
22/11/2021 14:00	1029600	9.103	220.863	10.88	1031.372	
22/11/2021 15:00	1033200	9.097	221.412	10.932	1031.245	
22/11/2021 16:00	1036800	9.099	221.226	10.88	1031.125	
22/11/2021 17:00	1040400	9.102	220.887	10.88	1031.754	
22/11/2021 18:00	1044000	9.11	220.14	10.932	1032.343	
22/11/2021 19:00	1047600	9.108	220.353	10.932	1032.362	
22/11/2021 20:00	1051200	9.109	220.256	10.88	1032.501	
22/11/2021 21:00	1054800	9.114	219.699	10.88	1033	
22/11/2021 22:00	1058400	9.112	219.973	10.88	1032.9	
22/11/2021 23:00	1062000	9.117	219.445	10.88	1033.255	
23/11/2021 00:00	1065600	9.12	219.191	10.88	1033.508	
23/11/2021 01:00	1069200	9.122	219	10.88	1033.409	
23/11/2021 02:00	1072800	9.111	220.03	10.88	1032.959	
23/11/2021 03:00	1076400	9.116	219.539	10.88	1033.16	
23/11/2021 04:00	1080000	9.119	219.252	10.932	1033.114	
23/11/2021 05:00	1083600	9.12	219.181	10.932	1033.07	
23/11/2021 06:00	1087200	9.116	219.52	10.88	1032.599	
23/11/2021 07:00	1090800	9.112	219.91	10.88	1032.499	
23/11/2021 08:00	1094400	9.112	219.901	10.88	1032.103	
23/11/2021 09:00	1098000	9.116	219.588	10.932	1032.662	
23/11/2021 10:00	1101600	9.112	219.99	10.932	1032.84	
23/11/2021 11:00	1105200	9.112	219.935	10.88	1032.648	
23/11/2021 12:00	1108800	9.115	219.64	10.88	1032.364	
23/11/2021 13:00	1112400	9.106	220.526	10.932	1031.319	
23/11/2021 14:00	1116000	9.103	220.863	10.88	1030.967	
23/11/2021 15:00	1119600	9.099	221.193	10.88	1029.94	
23/11/2021 16:00	1123200	9.101	221.013	10.88	1030.063	
23/11/2021 17:00	1126800	9.1	221.162	10.88	1029.798	
23/11/2021 18:00	1130400	9.101	221.051	10.88	1029.503	

WTP-BH013						
Date and Time	Elapsed Time (Seconds)	Corrected Level Depth To Water (mbgl)	Corrected Pressure (mBar)	Temperature (C)	Barometric Pressure (mBar)	Manual Dip Reading (mbgl)
23/11/2021 19:00	1134000	9.104	220.703	10.88	1029.736	
23/11/2021 20:00	1137600	9.103	220.824	10.88	1029.499	
23/11/2021 21:00	1141200	9.104	220.766	10.88	1029.208	
23/11/2021 22:00	1144800	9.094	221.673	10.88	1028.359	
23/11/2021 23:00	1148400	9.101	221.035	10.88	1028.129	
24/11/2021 00:00	1152000	9.095	221.608	10.88	1026.975	
24/11/2021 01:00	1155600	9.097	221.383	10.88	1026.447	
24/11/2021 02:00	1159200	9.095	221.628	10.88	1025.39	
24/11/2021 03:00	1162800	9.095	221.579	10.932	1024.933	
24/11/2021 04:00	1166400	9.093	221.832	10.88	1023.679	
24/11/2021 05:00	1170000	9.087	222.38	10.88	1022.784	
24/11/2021 06:00	1173600	9.08	223.124	10.88	1021.344	
24/11/2021 07:00	1177200	9.081	223	10.88	1021.005	
24/11/2021 08:00	1180800	9.078	223.241	10.932	1019.967	
24/11/2021 09:00	1184400	9.08	223.093	10.932	1019.362	
24/11/2021 10:00	1188000	9.073	223.782	10.88	1018.716	
24/11/2021 11:00	1191600	9.076	223.43	10.88	1018.952	
24/11/2021 12:00	1195200	9.072	223.905	10.932	1018.376	
24/11/2021 13:00	1198800	9.066	224.442	10.88	1017.303	
24/11/2021 14:00	1202400	9.064	224.628	10.932	1016.61	
24/11/2021 15:00	1206000	9.062	224.888	10.88	1016.393	
24/11/2021 16:00	1209600	9.064	224.658	10.88	1016.508	
24/11/2021 17:00	1213200	9.068	224.225	10.932	1016.839	
24/11/2021 18:00	1216800	9.07	224.01	10.932	1017.46	
24/11/2021 19:00	1220400	9.074	223.697	10.932	1017.889	
24/11/2021 20:00	1224000	9.073	223.75	10.932	1018.357	
24/11/2021 21:00	1227600	9.075	223.587	10.932	1019.39	
24/11/2021 22:00	1231200	9.075	223.539	10.88	1019.596	
24/11/2021 23:00	1234800	9.077	223.327	10.88	1020.156	
25/11/2021 00:00	1238400	9.08	223.077	10.88	1020.928	
25/11/2021 01:00	1242000	9.077	223.337	10.88	1021.305	
25/11/2021 02:00	1245600	9.084	222.699	10.88	1021.827	
25/11/2021 03:00	1249200	9.079	223.14	10.932	1021.691	
25/11/2021 04:00	1252800	9.083	222.76	10.932	1022.303	
25/11/2021 05:00	1256400	9.083	222.764	10.932	1022.241	
25/11/2021 06:00	1260000	9.086	222.485	10.932	1022.983	
25/11/2021 07:00	1263600	9.084	222.716	10.932	1022.927	
25/11/2021 08:00	1267200	9.085	222.567	10.932	1023.481	
25/11/2021 09:00	1270800	9.087	222.432	10.88	1023.833	
25/11/2021 10:00	1274400	9.079	223.221	10.932	1023.291	
25/11/2021 11:00	1278000	9.087	222.397	10.932	1023.768	
25/11/2021 12:00	1281600	9.073	223.716	10.88	1022.839	
25/11/2021 13:00	1285200	9.066	224.406	10.88	1021.975	
25/11/2021 14:00	1288800	9.067	224.346	10.932	1021.528	
25/11/2021 15:00	1292400	9.069	224.194	10.932	1020.868	

WTP-BH013						
Date and Time	Elapsed Time (Seconds)	Corrected Level Depth To Water (mbgl)	Corrected Pressure (mBar)	Temperature (C)	Barometric Pressure (mBar)	Manual Dip Reading (mbgl)
25/11/2021 16:00	1296000	9.065	224.567	10.932	1020.032	
25/11/2021 17:00	1299600	9.06	225.005	10.932	1018.724	
25/11/2021 18:00	1303200	9.055	225.502	10.932	1017.764	
25/11/2021 19:00	1306800	9.057	225.316	10.932	1017.545	
25/11/2021 20:00	1310400	9.055	225.521	10.88	1015.992	
25/11/2021 21:00	1314000	9.053	225.696	10.932	1014.615	
25/11/2021 22:00	1317600	9.045	226.513	10.88	1012.739	
25/11/2021 23:00	1321200	9.041	226.908	10.932	1011.143	
26/11/2021 00:00	1324800	9.04	227.025	10.932	1009.636	
26/11/2021 01:00	1328400	9.038	227.208	10.932	1008.294	
26/11/2021 02:00	1332000	9.032	227.788	10.932	1006.033	
26/11/2021 03:00	1335600	9.034	227.589	10.88	1005.06	
26/11/2021 04:00	1339200	9.025	228.481	10.932	1003.487	
26/11/2021 05:00	1342800	9.019	229.072	10.932	1001.853	
26/11/2021 06:00	1346400	9.033	227.648	10.932	1001.425	
26/11/2021 07:00	1350000	9.035	227.534	10.88	1001.118	
26/11/2021 08:00	1353600	9.032	227.777	10.88	1001.049	
26/11/2021 09:00	1357200	9.038	227.225	10.932	1001.326	
26/11/2021 10:00	1360800	9.034	227.583	10.88	1001.012	
26/11/2021 11:00	1364400	9.031	227.835	10.932	1000.832	
26/11/2021 12:00	1368000	9.033	227.719	10.932	1000.137	
26/11/2021 13:00	1371600	9.039	227.066	10.932	1000.616	
26/11/2021 14:00	1375200	9.035	227.474	10.88	1000.309	
26/11/2021 15:00	1378800	9.036	227.384	10.932	999.835	
26/11/2021 16:00	1382400	9.038	227.237	10.932	999.808	
26/11/2021 17:00	1386000	9.044	226.615	10.932	1001.067	
26/11/2021 18:00	1389600	9.048	226.187	10.932	1001.09	
26/11/2021 19:00	1393200	9.045	226.485	10.932	1001.082	
26/11/2021 20:00	1396800	9.05	226.051	10.88	1002.022	
26/11/2021 21:00	1400400	9.051	225.94	10.88	1002.422	
26/11/2021 22:00	1404000	9.053	225.686	10.932	1003.212	
26/11/2021 23:00	1407600	9.058	225.194	10.932	1004.109	
27/11/2021 00:00	1411200	9.057	225.294	10.932	1004.936	
27/11/2021 01:00	1414800	9.059	225.174	10.932	1005.52	
27/11/2021 02:00	1418400	9.069	224.129	10.932	1006.623	
27/11/2021 03:00	1422000	9.072	223.844	10.932	1007.371	
27/11/2021 04:00	1425600	9.072	223.821	10.88	1008.48	
27/11/2021 05:00	1429200	9.072	223.871	10.932	1009.024	
27/11/2021 06:00	1432800	9.072	223.816	10.932	1009.658	
27/11/2021 07:00	1436400	9.077	223.404	10.932	1010.302	
27/11/2021 08:00	1440000	9.071	223.919	10.932	1010.714	
27/11/2021 09:00	1443600	9.075	223.56	10.932	1011.884	
27/11/2021 10:00	1447200	9.077	223.324	10.88	1012.221	
27/11/2021 11:00	1450800	9.071	223.972	10.88	1012.21	
27/11/2021 12:00	1454400	9.072	223.902	10.932	1012.296	

WTP-BH013						
Date and Time	Elapsed Time (Seconds)	Corrected Level Depth To Water (mbgl)	Corrected Pressure (mBar)	Temperature (C)	Barometric Pressure (mBar)	Manual Dip Reading (mbgl)
27/11/2021 13:00	1458000	9.071	223.923	10.88	1012.665	
27/11/2021 14:00	1461600	9.071	223.933	10.932	1012.496	
27/11/2021 15:00	1465200	9.074	223.704	10.88	1012.711	
27/11/2021 16:00	1468800	9.071	223.912	10.932	1012.922	
27/11/2021 17:00	1472400	9.072	223.877	10.88	1013.232	
27/11/2021 18:00	1476000	9.078	223.268	10.932	1013.741	
27/11/2021 19:00	1479600	9.07	224.083	10.932	1012.925	
27/11/2021 20:00	1483200	9.077	223.37	10.932	1013.581	
27/11/2021 21:00	1486800	9.075	223.537	10.932	1013.413	
27/11/2021 22:00	1490400	9.074	223.696	10.932	1013.428	
27/11/2021 23:00	1494000	9.075	223.612	10.932	1012.817	
28/11/2021 00:00	1497600	9.075	223.535	10.932	1012.199	
28/11/2021 01:00	1501200	9.077	223.382	10.932	1011.946	
28/11/2021 02:00	1504800	9.065	224.547	10.932	1010.607	
28/11/2021 03:00	1508400	9.072	223.869	10.932	1010.474	
28/11/2021 04:00	1512000	9.07	224.075	10.932	1009.69	
28/11/2021 05:00	1515600	9.061	224.92	10.932	1008.091	
28/11/2021 06:00	1519200	9.066	224.429	10.932	1008.003	
28/11/2021 07:00	1522800	9.063	224.748	10.932	1007.162	
28/11/2021 08:00	1526400	9.063	224.722	10.932	1006.725	
28/11/2021 09:00	1530000	9.064	224.681	10.932	1006.65	
28/11/2021 10:00	1533600	9.074	223.627	10.932	1007.241	
28/11/2021 11:00	1537200	9.064	224.596	10.88	1006.199	
28/11/2021 12:00	1540800	9.066	224.468	10.932	1006.4	
28/11/2021 13:00	1544400	9.061	224.894	10.932	1006.148	
28/11/2021 14:00	1548000	9.066	224.447	10.88	1006	
28/11/2021 15:00	1551600	9.064	224.641	10.932	1006.4	
28/11/2021 16:00	1555200	9.062	224.881	10.932	1006.45	
28/11/2021 17:00	1558800	9.067	224.378	10.932	1007.127	
28/11/2021 18:00	1562400	9.067	224.316	10.932	1007.941	
28/11/2021 19:00	1566000	9.07	224.079	10.932	1008.932	
28/11/2021 20:00	1569600	9.075	223.555	10.932	1009.571	
28/11/2021 21:00	1573200	9.077	223.323	10.932	1010.035	
28/11/2021 22:00	1576800	9.08	223.107	10.932	1010.425	
28/11/2021 23:00	1580400	9.079	223.204	10.932	1010.791	
29/11/2021 00:00	1584000	9.072	223.907	10.932	1010.378	
29/11/2021 01:00	1587600	9.079	223.129	10.932	1010.809	
29/11/2021 02:00	1591200	9.072	223.83	10.932	1010.05	
29/11/2021 03:00	1594800	9.074	223.674	10.932	1010.38	
29/11/2021 04:00	1598400	9.07	224.021	10.932	1010.206	
29/11/2021 05:00	1602000	9.078	223.243	10.932	1010.579	
29/11/2021 06:00	1605600	9.077	223.403	10.932	1010.534	
29/11/2021 07:00	1609200	9.074	223.682	10.932	1010.546	
29/11/2021 08:00	1612800	9.079	223.159	10.932	1010.952	
29/11/2021 09:00	1616400	9.084	222.712	10.932	1011.979	

WTP-BH013						
Date and Time	Elapsed Time (Seconds)	Corrected Level Depth To Water (mbgl)	Corrected Pressure (mBar)	Temperature (C)	Barometric Pressure (mBar)	Manual Dip Reading (mbgl)
29/11/2021 10:00	1620000	9.079	223.193	10.932	1011.904	
29/11/2021 11:00	1623600	9.079	223.132	10.932	1012.138	
29/11/2021 12:00	1627200	9.078	223.244	10.932	1011.969	
29/11/2021 13:00	1630800	9.076	223.431	10.932	1011.956	
29/11/2021 14:00	1634400	9.072	223.866	10.932	1011.752	
29/11/2021 15:00	1638000	9.07	224.089	10.932	1011.47	
29/11/2021 16:00	1641600	9.076	223.513	10.932	1012.452	
29/11/2021 17:00	1645200	9.077	223.389	10.932	1012.924	
29/11/2021 18:00	1648800	9.076	223.493	10.932	1013.225	
29/11/2021 19:00	1652400	9.077	223.324	10.932	1013.627	
29/11/2021 20:00	1656000	9.081	222.992	10.932	1013.785	
29/11/2021 21:00	1659600	9.077	223.372	10.932	1012.941	
29/11/2021 22:00	1663200	9.074	223.634	10.932	1013.2	
29/11/2021 23:00	1666800	9.078	223.293	10.932	1013.368	
30/11/2021 00:00	1670400	9.079	223.219	10.932	1013.326	
30/11/2021 01:00	1674000	9.079	223.194	10.88	1013.393	
30/11/2021 02:00	1677600	9.073	223.718	10.932	1012.827	
30/11/2021 03:00	1681200	9.072	223.869	10.932	1012.502	
30/11/2021 04:00	1684800	9.066	224.468	10.932	1012.019	
30/11/2021 05:00	1688400	9.074	223.658	10.932	1011.786	
30/11/2021 06:00	1692000	9.069	224.153	10.932	1011.754	
30/11/2021 07:00	1695600	9.068	224.216	10.932	1011.344	
30/11/2021 08:00	1699200	9.073	223.781	10.932	1012.069	
30/11/2021 09:00	1702800	9.065	224.568	10.932	1011.107	
30/11/2021 10:00	1706400	9.06	225.017	10.932	1010.195	
30/11/2021 11:00	1710000	9.06	225.001	10.932	1009.516	
30/11/2021 12:00	1713600	9.053	225.729	10.932	1008.441	
30/11/2021 13:00	1717200	9.046	226.385	10.932	1006.568	
30/11/2021 14:00	1720800	9.037	227.329	10.932	1004.349	
30/11/2021 15:00	1724400	9.039	227.063	10.932	1002.24	
30/11/2021 16:00	1728000	9.029	228.055	10.932	999.859	
30/11/2021 17:00	1731600	9.026	228.372	10.932	998.731	
30/11/2021 18:00	1735200	9.024	228.575	10.932	998.065	
30/11/2021 19:00	1738800	9.021	228.828	10.932	997.638	
30/11/2021 20:00	1742400	9.032	227.731	10.932	998.445	
30/11/2021 21:00	1746000	9.027	228.307	10.932	997.869	
30/11/2021 22:00	1749600	9.034	227.578	10.932	999.062	
30/11/2021 23:00	1753200	9.036	227.376	10.932	1000.074	
01/12/2021 00:00	1756800	9.038	227.153	10.932	1000.876	
01/12/2021 01:00	1760400	9.039	227.104	10.932	1000.983	
01/12/2021 02:00	1764000	9.042	226.76	10.932	1001.907	
01/12/2021 03:00	1767600	9.041	226.944	10.932	1002.418	
01/12/2021 04:00	1771200	9.038	227.236	10.932	1002.242	
01/12/2021 05:00	1774800	9.042	226.826	10.932	1002.999	
01/12/2021 06:00	1778400	9.039	227.075	10.932	1002.924	

WTP-BH013						
Date and Time	Elapsed Time (Seconds)	Corrected Level Depth To Water (mbgl)	Corrected Pressure (mBar)	Temperature (C)	Barometric Pressure (mBar)	Manual Dip Reading (mbgl)
01/12/2021 07:00	1782000	9.037	227.315	10.932	1002.974	
01/12/2021 08:00	1785600	9.037	227.251	10.932	1002.979	
01/12/2021 09:00	1789200	9.042	226.834	10.932	1003.686	
01/12/2021 10:00	1792800	9.043	226.735	10.932	1004.538	
01/12/2021 11:00	1796400	9.044	226.59	10.932	1004.973	
01/12/2021 12:00	1800000	9.041	226.857	10.932	1005.517	
01/12/2021 13:00	1803600	9.038	227.207	10.932	1005.282	
01/12/2021 14:00	1807200	9.044	226.607	10.932	1005.708	
01/12/2021 15:00	1810800	9.043	226.739	10.932	1006.098	
01/12/2021 16:00	1814400	9.042	226.792	10.932	1006.856	
01/12/2021 17:00	1818000	9.045	226.483	10.932	1007.976	
01/12/2021 18:00	1821600	9.052	225.818	10.932	1009.279	
01/12/2021 19:00	1825200	9.053	225.739	10.932	1010.226	
01/12/2021 20:00	1828800	9.056	225.42	10.932	1011.125	
01/12/2021 21:00	1832400	9.057	225.318	10.932	1011.806	
01/12/2021 22:00	1836000	9.054	225.62	10.932	1012.199	
01/12/2021 23:00	1839600	9.054	225.625	10.932	1012.832	
02/12/2021 00:00	1843200	9.052	225.833	10.932	1012.856	
02/12/2021 01:00	1846800	9.055	225.525	10.932	1012.932	
02/12/2021 02:00	1850400	9.049	226.079	10.932	1013.074	
02/12/2021 03:00	1854000	9.05	225.989	10.984	1013.294	
02/12/2021 04:00	1857600	9.046	226.383	10.932	1013.291	
02/12/2021 05:00	1861200	9.05	225.992	10.932	1013.913	
02/12/2021 06:00	1864800	9.049	226.139	10.932	1014.23	
02/12/2021 07:00	1868400	9.042	226.759	10.932	1013.436	
02/12/2021 08:00	1872000	9.052	225.775	10.932	1014.709	
02/12/2021 09:00	1875600	9.047	226.326	10.932	1014.854	
02/12/2021 10:00	1879200	9.048	226.232	10.932	1015.064	
02/12/2021 11:00	1882800	9.047	226.322	10.932	1014.626	
02/12/2021 12:00	1886400	9.046	226.43	10.932	1014.402	
02/12/2021 13:00	1890000	9.042	226.809	10.932	1013.618	
02/12/2021 14:00	1893600	9.04	226.96	10.932	1012.597	
02/12/2021 15:00	1897200	9.039	227.08	10.984	1011.913	
02/12/2021 16:00	1900800	9.029	228.114	10.932	1010.458	
02/12/2021 17:00	1904400	9.034	227.624	10.932	1009.79	
02/12/2021 18:00	1908000	9.023	228.689	10.932	1008.029	
02/12/2021 19:00	1911600	9.026	228.32	10.932	1006.892	
02/12/2021 20:00	1915200	9.022	228.756	10.932	1005.761	
02/12/2021 21:00	1918800	9.014	229.589	10.932	1003.944	
02/12/2021 22:00	1922400	9.01	229.981	10.984	1002.987	
02/12/2021 23:00	1926000	9.005	230.377	10.932	1002.576	
03/12/2021 00:00	1929600	9.014	229.547	10.932	1003	
03/12/2021 01:00	1933200	9.011	229.798	10.932	1002.518	
03/12/2021 02:00	1936800	9.016	229.376	10.932	1002.361	
03/12/2021 03:00	1940400	9.013	229.644	10.932	1002.209	

WTP-BH013						
Date and Time	Elapsed Time (Seconds)	Corrected Level Depth To Water (mbgl)	Corrected Pressure (mBar)	Temperature (C)	Barometric Pressure (mBar)	Manual Dip Reading (mbgl)
03/12/2021 04:00	1944000	9.008	230.146	10.932	1002.286	
03/12/2021 05:00	1947600	9.005	230.381	10.932	1001.876	
03/12/2021 06:00	1951200	9.007	230.262	10.932	1001.995	
03/12/2021 07:00	1954800	9.008	230.166	10.932	1002.15	
03/12/2021 08:00	1958400	9.005	230.401	10.932	1002.031	
03/12/2021 09:00	1962000	9.006	230.361	10.984	1001.622	
03/12/2021 10:00	1965600	9.001	230.847	10.932	1001.006	
03/12/2021 11:00	1969200	9.003	230.61	10.984	1000.562	
03/12/2021 12:00	1972800	8.999	230.976	10.984	999.617	
03/12/2021 13:00	1976400	8.998	231.067	10.932	998.526	
03/12/2021 14:00	1980000	8.993	231.643	10.932	997.024	
03/12/2021 15:00	1983600	8.991	231.785	10.932	996.071	
03/12/2021 16:00	1987200	8.999	231.004	10.984	996.113	
03/12/2021 17:00	1990800	8.998	231.102	10.984	995.842	
03/12/2021 18:00	1994400	9.008	230.141	10.932	996.151	
03/12/2021 19:00	1998000	8.997	231.196	10.932	995.501	
03/12/2021 20:00	2001600	8.996	231.339	10.984	995.084	
03/12/2021 21:00	2005200	8.999	231.031	10.932	994.914	
03/12/2021 22:00	2008800	8.999	230.972	10.984	995.161	
03/12/2021 23:00	2012400	9.002	230.693	10.932	995.599	
04/12/2021 00:00	2016000	9.006	230.359	10.932	995.991	
04/12/2021 01:00	2019600	9.007	230.257	10.984	996.397	
04/12/2021 02:00	2023200	9.006	230.3	10.932	996.397	
04/12/2021 03:00	2026800	8.999	231.015	10.984	996.276	
04/12/2021 04:00	2030400	9.002	230.722	10.984	997.38	
04/12/2021 05:00	2034000	9.002	230.739	10.932	997.407	
04/12/2021 06:00	2037600	9.004	230.57	10.932	997.749	
04/12/2021 07:00	2041200	9.003	230.653	10.932	998.188	
04/12/2021 08:00	2044800	8.999	231.004	10.984	998.314	
04/12/2021 09:00	2048400	8.998	231.103	10.932	998.895	
04/12/2021 10:00	2052000	8.995	231.445	10.932	998.844	
04/12/2021 11:00	2055600	9.003	230.644	10.932	999.761	
04/12/2021 12:00	2059200	8.999	231.06	10.932	999.576	
04/12/2021 13:00	2062800	9.004	230.482	10.932	999.691	
04/12/2021 14:00	2066400	9.001	230.835	10.932	999.858	
04/12/2021 15:00	2070000	9.007	230.188	10.932	1000.506	
04/12/2021 16:00	2073600	9.006	230.288	10.984	1001.173	
04/12/2021 17:00	2077200	9.015	229.415	10.932	1003.132	
04/12/2021 18:00	2080800	9.016	229.382	10.984	1003.934	
04/12/2021 19:00	2084400	9.019	229.004	10.932	1004.934	
04/12/2021 20:00	2088000	9.021	228.864	10.984	1005.842	
04/12/2021 21:00	2091600	9.023	228.691	10.932	1006.811	
04/12/2021 22:00	2095200	9.023	228.709	10.932	1007.894	
04/12/2021 23:00	2098800	9.026	228.356	10.932	1008.363	
05/12/2021 00:00	2102400	9.032	227.826	10.932	1009.646	

WTP-BH013						
Date and Time	Elapsed Time (Seconds)	Corrected Level Depth To Water (mbgl)	Corrected Pressure (mBar)	Temperature (C)	Barometric Pressure (mBar)	Manual Dip Reading (mbgl)
05/12/2021 01:00	2106000	9.035	227.488	10.932	1010.332	
05/12/2021 02:00	2109600	9.029	228.093	10.932	1009.842	
05/12/2021 03:00	2113200	9.03	227.985	10.932	1011.051	
05/12/2021 04:00	2116800	9.032	227.807	10.984	1011.707	
05/12/2021 05:00	2120400	9.032	227.797	10.932	1012.514	
05/12/2021 06:00	2124000	9.033	227.713	10.932	1013.004	
05/12/2021 07:00	2127600	9.033	227.646	10.932	1013.824	
05/12/2021 08:00	2131200	9.03	228.007	10.984	1014.116	
05/12/2021 09:00	2134800	9.032	227.806	10.932	1014.765	
05/12/2021 10:00	2138400	9.023	228.671	10.932	1014.422	
05/12/2021 11:00	2142000	9.026	228.331	10.984	1015.298	
05/12/2021 12:00	2145600	9.02	228.92	10.932	1014.984	
05/12/2021 13:00	2149200	9.026	228.412	10.932	1014.912	
05/12/2021 14:00	2152800	9.028	228.213	10.984	1014.547	
05/12/2021 15:00	2156400	9.018	229.19	10.984	1014.381	
05/12/2021 16:00	2160000	9.014	229.552	10.932	1013.598	
05/12/2021 17:00	2163600	9.016	229.349	10.932	1013.802	
05/12/2021 18:00	2167200	9.013	229.593	10.932	1013.094	
05/12/2021 19:00	2170800	9.009	230.018	10.932	1012.959	
05/12/2021 20:00	2174400	9.011	229.817	10.984	1012.131	
05/12/2021 21:00	2178000	9.008	230.112	10.932	1011.183	
05/12/2021 22:00	2181600	8.999	230.968	10.984	1009.474	
05/12/2021 23:00	2185200	8.997	231.165	10.932	1008.103	
06/12/2021 00:00	2188800	8.998	231.062	10.984	1006.773	
06/12/2021 01:00	2192400	9	230.96	10.984	1006.006	
06/12/2021 02:00	2196000	8.995	231.407	10.984	1005.384	
06/12/2021 03:00	2199600	8.997	231.179	10.984	1004.801	
06/12/2021 04:00	2203200	8.999	231.006	10.932	1004.033	
06/12/2021 05:00	2206800	8.992	231.703	10.932	1002.988	
06/12/2021 06:00	2210400	8.997	231.181	10.984	1003.293	
06/12/2021 07:00	2214000	8.994	231.51	10.984	1003.37	
06/12/2021 08:00	2217600	8.991	231.781	10.984	1002.982	
06/12/2021 09:00	2221200	8.99	231.934	10.984	1002.946	
06/12/2021 10:00	2224800	8.997	231.214	10.932	1004.519	
06/12/2021 11:00	2228400	8.99	231.892	10.932	1003.436	
06/12/2021 12:00	2232000	8.989	232.023	10.932	1003.132	
06/12/2021 13:00	2235600	8.988	232.085	10.932	1002.606	
06/12/2021 14:00	2239200	8.984	232.515	10.932	1002.697	
06/12/2021 15:00	2242800	8.983	232.546	10.984	1002.855	
06/12/2021 16:00	2246400	8.995	231.356	10.932	1003.566	
06/12/2021 17:00	2250000	8.984	232.48	10.984	1002.979	
06/12/2021 18:00	2253600	8.991	231.752	10.984	1003.997	
06/12/2021 19:00	2257200	8.991	231.783	10.932	1004.53	
06/12/2021 20:00	2260800	9.001	230.825	10.932	1005.199	
06/12/2021 21:00	2264400	8.999	231.042	10.984	1004.881	

WTP-BH013						
Date and Time	Elapsed Time (Seconds)	Corrected Level Depth To Water (mbgl)	Corrected Pressure (mBar)	Temperature (C)	Barometric Pressure (mBar)	Manual Dip Reading (mbgl)
06/12/2021 22:00	2268000	8.997	231.205	10.932	1003.834	
06/12/2021 23:00	2271600	8.98	232.909	10.932	1001.782	
07/12/2021 00:00	2275200	8.981	232.809	10.984	1000.333	
07/12/2021 01:00	2278800	8.977	233.131	10.984	998.737	
07/12/2021 02:00	2282400	8.967	234.173	10.932	995.942	
07/12/2021 03:00	2286000	8.962	234.634	10.984	992.832	
07/12/2021 04:00	2289600	8.941	236.735	10.984	987.314	
07/12/2021 05:00	2293200	8.92	238.703	10.932	981.972	
07/12/2021 06:00	2296800	8.915	239.254	10.984	977.268	
07/12/2021 07:00	2300400	8.895	241.166	10.984	971.42	
07/12/2021 08:00	2304000	8.901	240.628	10.984	969.179	
07/12/2021 09:00	2307600	8.888	241.909	10.984	965.698	
07/12/2021 10:00	2311200	8.885	242.159	10.984	962.96	
07/12/2021 11:00	2314800	8.884	242.279	10.984	960.7	
07/12/2021 12:00	2318400	8.88	242.672	10.984	958.281	
07/12/2021 13:00	2322000	8.883	242.397	10.984	957.631	
07/12/2021 14:00	2325600	8.891	241.613	10.984	957.604	
07/12/2021 15:00	2329200	8.897	241.045	10.984	957.941	
07/12/2021 16:00	2332800	8.92	238.72	10.984	961.076	
07/12/2021 17:00	2336400	8.918	238.913	10.984	962.445	
07/12/2021 18:00	2340000	8.932	237.577	10.984	965.69	
07/12/2021 19:00	2343600	8.945	236.254	10.984	969.502	
07/12/2021 20:00	2347200	8.948	235.979	10.984	971.223	
07/12/2021 21:00	2350800	8.949	235.862	10.932	972.6	
07/12/2021 22:00	2354400	8.959	234.94	10.932	974.62	
07/12/2021 23:00	2358000	8.965	234.315	10.932	976.172	
08/12/2021 00:00	2361600	8.961	234.774	10.932	976.87	
08/12/2021 01:00	2365200	8.97	233.83	10.984	978.813	
08/12/2021 02:00	2368800	8.969	233.923	10.932	979.284	
08/12/2021 03:00	2372400	8.976	233.243	10.932	981.527	
08/12/2021 04:00	2376000	8.977	233.168	10.932	982.354	
08/12/2021 05:00	2379600	8.979	233.001	10.984	983.579	
08/12/2021 06:00	2383200	8.977	233.157	10.984	984.348	
08/12/2021 07:00	2386800	8.979	232.944	10.932	985.647	
08/12/2021 08:00	2390400	8.98	232.836	10.984	986.58	
08/12/2021 09:00	2394000	8.982	232.665	10.984	987.446	
08/12/2021 10:00	2397600	8.987	232.163	10.932	989.091	
08/12/2021 11:00	2401200	8.983	232.561	10.984	989.576	
08/12/2021 12:00	2404800	8.982	232.686	10.932	990.479	
08/12/2021 13:00	2408400	8.983	232.559	10.984	991.49	
08/12/2021 14:00	2412000	8.988	232.042	10.984	992.469	
08/12/2021 15:00	2415600	8.99	231.932	10.932	993.086	
08/12/2021 16:00	2419200	8.989	232.04	10.984	994.325	
08/12/2021 17:00	2422800	8.993	231.646	10.984	995.472	
08/12/2021 18:00	2426400	8.993	231.645	10.984	996.11	

WTP-BH013						
Date and Time	Elapsed Time (Seconds)	Corrected Level Depth To Water (mbgl)	Corrected Pressure (mBar)	Temperature (C)	Barometric Pressure (mBar)	Manual Dip Reading (mbgl)
08/12/2021 19:00	2430000	8.997	231.246	10.932	997.247	
08/12/2021 20:00	2433600	8.993	231.582	10.932	997.374	
08/12/2021 21:00	2437200	8.994	231.486	10.932	997.817	
08/12/2021 22:00	2440800	8.991	231.772	10.984	997.778	
08/12/2021 23:00	2444400	8.993	231.618	10.932	998.439	
09/12/2021 00:00	2448000	8.99	231.899	10.932	998.448	
09/12/2021 01:00	2451600	8.993	231.605	10.932	998.568	
09/12/2021 02:00	2455200	8.989	231.994	10.932	998.41	
09/12/2021 03:00	2458800	8.99	231.918	10.932	997.733	
09/12/2021 04:00	2462400	8.992	231.725	10.984	997.825	
09/12/2021 05:00	2466000	8.986	232.287	10.932	997.248	
09/12/2021 06:00	2469600	8.984	232.507	10.932	996.681	
09/12/2021 07:00	2473200	8.969	233.953	10.984	994.96	
09/12/2021 08:00	2476800	8.969	233.981	10.984	994.122	
09/12/2021 09:00	2480400	8.967	234.121	10.984	993.518	
09/12/2021 10:00	2484000	8.962	234.64	10.984	992.652	
09/12/2021 11:00	2487600	8.957	235.144	10.984	991.916	
09/12/2021 12:00	2491200	8.954	235.457	10.984	990.734	
09/12/2021 13:00	2494800	8.946	236.249	10.932	989.928	
09/12/2021 14:00	2498400	8.949	235.866	10.932	990.195	
09/12/2021 15:00	2502000	8.953	235.483	10.984	990.303	
09/12/2021 16:00	2505600	8.955	235.357	10.984	990.719	
09/12/2021 17:00	2509200	8.957	235.094	10.932	991.603	
09/12/2021 18:00	2512800	8.959	234.895	10.984	991.991	
09/12/2021 19:00	2516400	8.958	235.029	10.932	992.479	
09/12/2021 20:00	2520000	8.958	235.056	10.932	992.974	
09/12/2021 21:00	2523600	8.963	234.575	10.932	993.802	
09/12/2021 22:00	2527200	8.966	234.263	10.932	993.767	
09/12/2021 23:00	2530800	8.961	234.762	10.984	993.919	
10/12/2021 00:00	2534400	8.959	234.934	10.984	994.326	
10/12/2021 01:00	2538000	8.958	235.041	10.984	994.799	
10/12/2021 02:00	2541600	8.963	234.547	10.984	995.814	
10/12/2021 03:00	2545200	8.96	234.797	10.984	996.549	
10/12/2021 04:00	2548800	8.965	234.322	10.984	997.661	
10/12/2021 05:00	2552400	8.965	234.305	10.984	998.315	
10/12/2021 06:00	2556000	8.961	234.727	10.932	998.457	
10/12/2021 07:00	2559600	8.96	234.808	10.984	999.086	
10/12/2021 08:00	2563200	8.956	235.267	10.984	1000.076	
10/12/2021 09:00	2566800	8.958	235.003	10.984	1000.746	
10/12/2021 10:00	2570400	8.966	234.276	10.932	1001.979	
10/12/2021 11:00	2574000	8.967	234.1	10.932	1002.735	
10/12/2021 12:00	2577600	8.958	235.061	10.984	1002.542	
10/12/2021 13:00	2581200	8.957	235.13	10.984	1002.994	
10/12/2021 14:00	2584800	8.958	235.039	10.984	1003.143	
10/12/2021 15:00	2588400	8.96	234.855	10.984	1004.138	

WTP-BH013						
Date and Time	Elapsed Time (Seconds)	Corrected Level Depth To Water (mbgl)	Corrected Pressure (mBar)	Temperature (C)	Barometric Pressure (mBar)	Manual Dip Reading (mbgl)
10/12/2021 16:00	2592000	8.951	235.682	10.984	1004.238	
10/12/2021 17:00	2595600	8.955	235.292	10.984	1004.976	
10/12/2021 18:00	2599200	8.957	235.078	10.984	1005.711	
10/12/2021 19:00	2602800	8.963	234.536	10.984	1006.891	
10/12/2021 20:00	2606400	8.961	234.751	10.984	1006.908	
10/12/2021 21:00	2610000	8.957	235.117	10.984	1006.889	
10/12/2021 22:00	2613600	8.96	234.828	10.932	1007.569	
10/12/2021 23:00	2617200	8.957	235.106	10.984	1007.19	
11/12/2021 00:00	2620800	8.964	234.42	10.932	1007.919	
11/12/2021 01:00	2624400	8.954	235.449	10.932	1007.412	
11/12/2021 02:00	2628000	8.948	236.021	10.984	1006.449	
11/12/2021 03:00	2631600	8.948	235.979	10.984	1005.969	
11/12/2021 04:00	2635200	8.945	236.261	10.984	1005.571	
11/12/2021 05:00	2638800	8.947	236.114	10.984	1005.428	
11/12/2021 06:00	2642400	8.954	235.424	10.984	1004.902	
11/12/2021 07:00	2646000	8.955	235.367	10.932	1004.538	
11/12/2021 08:00	2649600	8.955	235.296	10.984	1004.74	
11/12/2021 09:00	2653200	8.957	235.123	10.932	1004.377	
11/12/2021 10:00	2656800	8.952	235.641	10.984	1004.221	
11/12/2021 11:00	2660400	8.955	235.34	10.984	1004.291	
11/12/2021 12:00	2664000	8.952	235.585	10.984	1004.162	
11/12/2021 13:00	2667600	8.95	235.802	10.984	1004.06	
11/12/2021 14:00	2671200	8.952	235.597	10.984	1004.033	
11/12/2021 15:00	2674800	8.952	235.641	10.984	1004.395	
11/12/2021 16:00	2678400	8.948	236.026	10.984	1004.242	
11/12/2021 17:00	2682000	8.949	235.862	10.984	1004.522	
11/12/2021 18:00	2685600	8.946	236.161	10.984	1005.092	
11/12/2021 19:00	2689200	8.951	235.755	10.984	1005.498	
11/12/2021 20:00	2692800	8.949	235.893	10.932	1005.866	
11/12/2021 21:00	2696400	8.953	235.55	10.984	1006.573	
11/12/2021 22:00	2700000	8.947	236.152	10.932	1006.419	
11/12/2021 23:00	2703600	8.951	235.725	10.984	1006.977	
12/12/2021 00:00	2707200	8.949	235.932	10.984	1007.06	
12/12/2021 01:00	2710800	8.944	236.358	10.984	1006.576	
12/12/2021 02:00	2714400	8.954	235.424	10.984	1007.394	
12/12/2021 03:00	2718000	8.944	236.352	10.984	1007.219	
12/12/2021 04:00	2721600	8.95	235.827	10.932	1006.976	
12/12/2021 05:00	2725200	8.942	236.639	10.984	1006.642	
12/12/2021 06:00	2728800	8.95	235.853	10.932	1006.718	
12/12/2021 07:00	2732400	8.941	236.678	10.984	1005.908	
12/12/2021 08:00	2736000	8.937	237.056	10.984	1005.356	
12/12/2021 09:00	2739600	8.933	237.512	10.984	1004.784	
12/12/2021 10:00	2743200	8.937	237.084	10.984	1005.212	
12/12/2021 11:00	2746800	8.935	237.243	10.984	1005.053	
12/12/2021 12:00	2750400	8.933	237.477	10.932	1004.341	

WTP-BH013						
Date and Time	Elapsed Time (Seconds)	Corrected Level Depth To Water (mbgl)	Corrected Pressure (mBar)	Temperature (C)	Barometric Pressure (mBar)	Manual Dip Reading (mbgl)
12/12/2021 13:00	2754000	8.927	238.097	10.984	1003.388	
12/12/2021 14:00	2757600	8.922	238.579	10.984	1002.152	
12/12/2021 15:00	2761200	8.923	238.428	10.932	1001.477	
12/12/2021 16:00	2764800	8.923	238.449	10.984	1000.37	
12/12/2021 17:00	2768400	8.914	239.377	10.984	998.979	
12/12/2021 18:00	2772000	8.924	238.339	10.984	999.959	
12/12/2021 19:00	2775600	8.926	238.204	10.984	1000.673	
12/12/2021 20:00	2779200	8.948	236.019	10.984	1004.364	
12/12/2021 21:00	2782800	8.949	235.948	10.984	1006.117	
12/12/2021 22:00	2786400	8.952	235.599	10.984	1008.03	
12/12/2021 23:00	2790000	8.952	235.641	10.984	1009.089	
13/12/2021 00:00	2793600	8.949	235.92	10.984	1009.505	
13/12/2021 01:00	2797200	8.953	235.561	10.984	1010.56	
13/12/2021 02:00	2800800	8.954	235.435	10.984	1011.208	
13/12/2021 03:00	2804400	8.95	235.78	10.984	1011.733	
13/12/2021 04:00	2808000	8.952	235.572	10.984	1012.289	
13/12/2021 05:00	2811600	8.952	235.634	10.984	1012.689	
13/12/2021 06:00	2815200	8.952	235.624	10.984	1013.222	
13/12/2021 07:00	2818800	8.952	235.572	10.984	1013.621	
13/12/2021 08:00	2822400	8.952	235.572	10.932	1014.302	
13/12/2021 09:00	2826000	8.955	235.281	10.984	1014.955	
13/12/2021 10:00	2829600	8.957	235.138	10.984	1015.504	
13/12/2021 11:00	2833200	8.954	235.398	10.984	1016.055	
13/12/2021 12:00	2836800	8.955	235.367	10.984	1016.319	
13/12/2021 13:00	2840400	8.946	236.183	10.984	1015.503	
13/12/2021 14:00	2844000	8.944	236.438	10.984	1015.131	
13/12/2021 15:00	2847600	8.944	236.446	10.984	1015.298	
13/12/2021 16:00	2851200	8.941	236.649	10.984	1015.327	
13/12/2021 17:00	2854800	8.944	236.432	10.984	1016.645	
13/12/2021 18:00	2858400	8.947	236.063	10.984	1017.131	
13/12/2021 19:00	2862000	8.953	235.544	10.984	1017.939	
13/12/2021 20:00	2865600	8.952	235.62	10.984	1018.327	
13/12/2021 21:00	2869200	8.95	235.765	10.984	1018.471	
13/12/2021 22:00	2872800	8.956	235.216	10.984	1019.02	
13/12/2021 23:00	2876400	8.947	236.097	10.984	1018.372	
14/12/2021 00:00	2880000	8.95	235.79	10.984	1018.621	
14/12/2021 01:00	2883600	8.948	236.007	10.984	1018.52	
14/12/2021 02:00	2887200	8.95	235.783	10.984	1018.57	
14/12/2021 03:00	2890800	8.948	236.057	10.932	1018.57	
14/12/2021 04:00	2894400	8.948	235.99	10.932	1018.521	
14/12/2021 05:00	2898000	8.951	235.762	10.984	1018.823	
14/12/2021 06:00	2901600	8.946	236.159	10.984	1018.773	
14/12/2021 07:00	2905200	8.949	235.897	10.984	1018.978	
14/12/2021 08:00	2908800	8.94	236.807	10.984	1018.88	
14/12/2021 09:00	2912400	8.938	236.947	10.984	1018.971	

WTP-BH013						
Date and Time	Elapsed Time (Seconds)	Corrected Level Depth To Water (mbgl)	Corrected Pressure (mBar)	Temperature (C)	Barometric Pressure (mBar)	Manual Dip Reading (mbgl)
14/12/2021 10:00	2916000	8.931	237.665	10.984	1018.833	
14/12/2021 11:00	2919600	8.926	238.115	10.984	1018.615	
14/12/2021 12:00	2923200	8.922	238.599	10.984	1018.305	
14/12/2021 13:00	2926800	8.919	238.859	10.984	1018.103	
14/12/2021 14:00	2930400	8.921	238.623	10.984	1017.933	
14/12/2021 15:00	2934000	8.913	239.467	10.984	1017.379	
14/12/2021 16:00	2937600	8.913	239.402	10.984	1017.328	
14/12/2021 17:00	2941200	8.908	239.909	10.984	1016.878	
14/12/2021 18:00	2944800	8.91	239.768	10.984	1017.194	
14/12/2021 19:00	2948400	8.918	238.914	10.984	1017.526	
14/12/2021 20:00	2952000	8.917	239.023	10.932	1017.749	
14/12/2021 21:00	2955600	8.929	237.885	10.984	1018.728	
14/12/2021 22:00	2959200	8.925	238.3	10.984	1018.546	
14/12/2021 23:00	2962800	8.929	237.852	10.984	1018.761	
15/12/2021 00:00	2966400	8.924	238.323	10.984	1018.233	
15/12/2021 01:00	2970000	8.924	238.374	10.984	1018.53	
15/12/2021 02:00	2973600	8.918	238.971	10.984	1018.165	
15/12/2021 03:00	2977200	8.926	238.194	10.984	1019	
15/12/2021 04:00	2980800	8.934	237.392	10.984	1019.628	
15/12/2021 05:00	2984400	8.935	237.26	10.984	1019.585	
15/12/2021 06:00	2988000	8.939	236.886	10.984	1020.134	
15/12/2021 07:00	2991600	8.94	236.807	10.984	1020.387	
15/12/2021 08:00	2995200	8.937	237.093	10.984	1020.739	
15/12/2021 09:00	2998800	8.938	236.991	10.984	1021.363	
15/12/2021 10:00	3002400	8.94	236.765	10.984	1021.994	
15/12/2021 11:00	3006000	8.938	236.941	10.984	1022.456	
15/12/2021 12:00	3009600	8.938	236.94	10.984	1022.631	
15/12/2021 13:00	3013200	8.938	236.974	10.984	1022.249	
15/12/2021 14:00	3016800	8.934	237.418	10.984	1022.269	
15/12/2021 15:00	3020400	8.935	237.25	10.984	1022.321	
15/12/2021 16:00	3024000	8.937	237.056	10.984	1022.863	
15/12/2021 17:00	3027600	8.933	237.451	10.984	1022.932	
15/12/2021 18:00	3031200	8.934	237.393	10.984	1023.86	
15/12/2021 19:00	3034800	8.941	236.734	10.984	1024.403	
15/12/2021 20:00	3038400	8.943	236.461	10.984	1025.198	
15/12/2021 21:00	3042000	8.941	236.742	10.932	1025.423	
15/12/2021 22:00	3045600	8.943	236.455	10.984	1025.842	
15/12/2021 23:00	3049200	8.944	236.414	10.984	1026.115	
16/12/2021 00:00	3052800	8.944	236.382	10.984	1026.379	
16/12/2021 01:00	3056400	8.948	236.002	10.984	1026.874	
16/12/2021 02:00	3060000	8.946	236.205	10.984	1027.02	
16/12/2021 03:00	3063600	8.948	236.022	10.984	1027.609	
16/12/2021 04:00	3067200	8.952	235.635	10.984	1028.054	
16/12/2021 05:00	3070800	8.946	236.214	10.984	1028.229	
16/12/2021 06:00	3074400	8.946	236.188	10.984	1028.603	

WTP-BH013						
Date and Time	Elapsed Time (Seconds)	Corrected Level Depth To Water (mbgl)	Corrected Pressure (mBar)	Temperature (C)	Barometric Pressure (mBar)	Manual Dip Reading (mbgl)
16/12/2021 07:00	3078000	8.943	236.465	10.984	1028.964	
16/12/2021 08:00	3081600	8.944	236.367	10.984	1029.41	
16/12/2021 09:00	3085200	8.948	236.047	10.984	1030.426	
16/12/2021 10:00	3088800	8.949	235.924	10.984	1031.071	
16/12/2021 11:00	3092400	8.952	235.637	10.984	1031.88	
16/12/2021 12:00	3096000	8.948	236.005	10.984	1031.803	
16/12/2021 13:00	3099600	8.946	236.179	10.984	1031.57	
16/12/2021 14:00	3103200	8.941	236.704	10.984	1031.451	
16/12/2021 15:00	3106800	8.941	236.673	10.984	1031.483	
16/12/2021 16:00	3110400	8.939	236.888	10.984	1031.963	
16/12/2021 17:00	3114000	8.94	236.836	10.984	1031.842	
16/12/2021 18:00	3117600	8.943	236.451	10.984	1032.052	
16/12/2021 19:00	3121200	8.95	235.778	10.984	1032.783	
16/12/2021 20:00	3124800	8.944	236.442	10.984	1032.525	
16/12/2021 21:00	3128400	8.95	235.811	10.984	1033.041	
16/12/2021 22:00	3132000	8.955	235.363	10.984	1033.605	
16/12/2021 23:00	3135600	8.958	235.036	10.984	1033.699	
17/12/2021 00:00	3139200	8.961	234.727	10.984	1034.53	
17/12/2021 01:00	3142800	8.958	234.996	10.984	1033.914	
17/12/2021 02:00	3146400	8.96	234.801	10.984	1034.109	
17/12/2021 03:00	3150000	8.963	234.551	10.984	1034.706	
17/12/2021 04:00	3153600	8.967	234.173	10.984	1034.504	
17/12/2021 05:00	3157200	8.96	234.804	10.984	1034.454	
17/12/2021 06:00	3160800	8.96	234.853	10.984	1034.404	
17/12/2021 07:00	3164400	8.965	234.375	10.984	1034.709	
17/12/2021 08:00	3168000	8.952	235.601	10.984	1033.773	
17/12/2021 09:00	3171600	8.96	234.832	10.984	1034.425	
17/12/2021 10:00	3175200	8.962	234.646	10.984	1034.612	
17/12/2021 11:00	3178800	8.955	235.364	10.984	1034.357	
17/12/2021 12:00	3182400	8.953	235.523	10.984	1034.256	
17/12/2021 13:00	3186000	8.95	235.769	10.984	1033.837	
17/12/2021 14:00	3189600	8.953	235.523	10.984	1033.502	
17/12/2021 15:00	3193200	8.95	235.786	10.984	1033.182	
17/12/2021 16:00	3196800	8.943	236.478	10.984	1033.186	
17/12/2021 17:00	3200400	8.945	236.27	10.984	1032.639	
17/12/2021 18:00	3204000	8.952	235.586	10.984	1033.672	
17/12/2021 19:00	3207600	8.953	235.482	10.984	1033.718	
17/12/2021 20:00	3211200	8.954	235.467	10.984	1033.501	
17/12/2021 21:00	3214800	8.963	234.526	10.984	1033.688	
17/12/2021 22:00	3218400	8.959	234.966	10.984	1033.537	
17/12/2021 23:00	3222000	8.969	233.977	10.984	1033.888	
18/12/2021 00:00	3225600	8.965	234.376	10.984	1033.141	
18/12/2021 01:00	3229200	8.968	234.022	10.984	1033.553	
18/12/2021 02:00	3232800	8.961	234.733	10.984	1032.784	
18/12/2021 03:00	3236400	8.962	234.617	10.984	1032.668	

WTP-BH013						
Date and Time	Elapsed Time (Seconds)	Corrected Level Depth To Water (mbgl)	Corrected Pressure (mBar)	Temperature (C)	Barometric Pressure (mBar)	Manual Dip Reading (mbgl)
18/12/2021 04:00	3240000	8.965	234.373	10.984	1032.506	
18/12/2021 05:00	3243600	8.964	234.436	10.984	1032.153	
18/12/2021 06:00	3247200	8.966	234.284	10.984	1032.479	
18/12/2021 07:00	3250800	8.966	234.196	10.984	1032.451	
18/12/2021 08:00	3254400	8.963	234.547	10.984	1032.39	
18/12/2021 09:00	3258000	8.963	234.521	10.984	1032.764	
18/12/2021 10:00	3261600	8.965	234.345	10.984	1032.94	
18/12/2021 11:00	3265200	8.962	234.652	10.984	1032.807	
18/12/2021 12:00	3268800	8.963	234.537	10.984	1032.4	
18/12/2021 13:00	3272400	8.959	234.906	10.984	1031.858	
18/12/2021 14:00	3276000	8.96	234.794	10.984	1031.679	
18/12/2021 15:00	3279600	8.955	235.302	10.984	1031.113	
18/12/2021 16:00	3283200	8.961	234.725	10.984	1031.284	
18/12/2021 17:00	3286800	8.963	234.559	10.984	1031.508	
18/12/2021 18:00	3290400	8.967	234.119	10.984	1031.484	
18/12/2021 19:00	3294000	8.965	234.327	10.984	1031.624	
18/12/2021 20:00	3297600	8.969	233.926	10.984	1031.967	
18/12/2021 21:00	3301200	8.965	234.303	10.984	1031.996	
18/12/2021 22:00	3304800	8.966	234.215	10.984	1031.852	
18/12/2021 23:00	3308400	8.969	233.92	10.984	1032.031	
19/12/2021 00:00	3312000	8.968	234.072	10.984	1031.705	
19/12/2021 01:00	3315600	8.97	233.859	10.984	1031.686	
19/12/2021 02:00	3319200	8.969	233.963	10.984	1031.524	
19/12/2021 03:00	3322800	8.973	233.596	10.984	1031.369	
19/12/2021 04:00	3326400	8.968	234.071	10.984	1030.662	
19/12/2021 05:00	3330000	8.972	233.696	10.984	1031.211	
19/12/2021 06:00	3333600	8.964	234.435	10.984	1030.704	
19/12/2021 07:00	3337200	8.965	234.344	10.984	1030.853	
19/12/2021 08:00	3340800	8.963	234.557	10.984	1030.35	
19/12/2021 09:00	3344400	8.963	234.566	10.984	1030.805	
19/12/2021 10:00	3348000	8.962	234.651	10.984	1030.778	
19/12/2021 11:00	3351600	8.962	234.634	10.984	1030.853	
19/12/2021 12:00	3355200	8.958	235.042	10.984	1029.807	
19/12/2021 13:00	3358800	8.952	235.569	10.984	1028.583	
19/12/2021 14:00	3362400	8.947	236.15	10.984	1027.481	
19/12/2021 15:00	3366000	8.95	235.81	10.984	1027.241	
19/12/2021 16:00	3369600	8.955	235.347	10.984	1027.182	
19/12/2021 17:00	3373200	8.957	235.161	10.984	1027.31	
19/12/2021 18:00	3376800	8.951	235.734	10.984	1026.795	
19/12/2021 19:00	3380400	8.95	235.773	10.984	1026.64	
19/12/2021 20:00	3384000	8.955	235.308	10.984	1026.872	
19/12/2021 21:00	3387600	8.954	235.391	10.984	1026.5	
19/12/2021 22:00	3391200	8.956	235.217	10.984	1026.326	
19/12/2021 23:00	3394800	8.95	235.826	10.984	1025.427	
20/12/2021 00:00	3398400	8.953	235.563	10.984	1025.69	

WTP-BH013						
Date and Time	Elapsed Time (Seconds)	Corrected Level Depth To Water (mbgl)	Corrected Pressure (mBar)	Temperature (C)	Barometric Pressure (mBar)	Manual Dip Reading (mbgl)
20/12/2021 01:00	3402000	8.954	235.383	10.984	1025	
20/12/2021 02:00	3405600	8.951	235.708	10.984	1024.791	
20/12/2021 03:00	3409200	8.953	235.514	10.984	1024.405	
20/12/2021 04:00	3412800	8.954	235.448	10.984	1024.124	
20/12/2021 05:00	3416400	8.949	235.914	10.984	1023.484	
20/12/2021 06:00	3420000	8.953	235.48	10.984	1023.801	
20/12/2021 07:00	3423600	8.947	236.08	10.984	1023.492	
20/12/2021 08:00	3427200	8.948	235.991	10.984	1023.464	
20/12/2021 09:00	3430800	8.95	235.832	10.984	1023.392	
20/12/2021 10:00	3434400	8.945	236.261	10.984	1023.02	
20/12/2021 11:00	3438000	8.946	236.193	10.984	1023.378	
20/12/2021 12:00	3441600	8.947	236.102	10.984	1023.063	
20/12/2021 13:00	3445200	8.946	236.165	10.984	1022.421	
20/12/2021 14:00	3448800	8.941	236.718	10.984	1021.693	
20/12/2021 15:00	3452400	8.938	236.958	10.984	1021.048	
20/12/2021 16:00	3456000	8.942	236.644	10.984	1021.129	
20/12/2021 17:00	3459600	8.942	236.643	10.984	1020.898	
20/12/2021 18:00	3463200	8.944	236.397	10.984	1021.087	
20/12/2021 19:00	3466800	8.95	235.814	10.984	1021.264	
20/12/2021 20:00	3470400	8.945	236.351	10.984	1020.495	
20/12/2021 21:00	3474000	8.944	236.381	10.984	1020.233	
20/12/2021 22:00	3477600	8.944	236.4	10.984	1019.982	
20/12/2021 23:00	3481200	8.944	236.403	10.984	1019.631	
21/12/2021 00:00	3484800	8.944	236.372	10.984	1019.431	
21/12/2021 01:00	3488400	8.946	236.243	10.984	1018.98	
21/12/2021 02:00	3492000	8.942	236.599	10.932	1018.434	
21/12/2021 03:00	3495600	8.942	236.636	10.984	1017.832	
21/12/2021 04:00	3499200	8.946	236.212	10.984	1017.387	
21/12/2021 05:00	3502800	8.946	236.167	10.984	1017.142	
21/12/2021 06:00	3506400	8.942	236.609	10.984	1016.758	
21/12/2021 07:00	3510000	8.937	237.131	10.984	1016.062	
21/12/2021 08:00	3513600	8.942	236.644	10.984	1016.375	
21/12/2021 09:00	3517200	8.937	237.121	10.984	1016.13	
21/12/2021 10:00	3520800	8.934	237.339	10.984	1016.086	
21/12/2021 11:00	3524400	8.942	236.624	10.984	1016.337	
21/12/2021 12:00	3528000	8.933	237.491	10.984	1015.296	
21/12/2021 13:00	3531600	8.931	237.641	10.984	1014.393	
21/12/2021 14:00	3535200	8.926	238.172	10.984	1013.456	
21/12/2021 15:00	3538800	8.937	237.105	10.984	1013.305	
21/12/2021 16:00	3542400	8.935	237.325	10.984	1013.491	
21/12/2021 17:00	3546000	8.933	237.507	10.984	1013.019	
21/12/2021 18:00	3549600	8.934	237.359	10.984	1012.877	
21/12/2021 19:00	3553200	8.936	237.147	10.984	1013.147	
21/12/2021 20:00	3556800	8.937	237.107	10.984	1013.129	
21/12/2021 21:00	3560400	8.933	237.451	10.984	1012.496	

WTP-BH013						
Date and Time	Elapsed Time (Seconds)	Corrected Level Depth To Water (mbgl)	Corrected Pressure (mBar)	Temperature (C)	Barometric Pressure (mBar)	Manual Dip Reading (mbgl)
21/12/2021 22:00	3564000	8.932	237.574	10.984	1012.083	
21/12/2021 23:00	3567600	8.932	237.579	10.984	1011.382	
22/12/2021 00:00	3571200	8.93	237.749	10.984	1010.748	
22/12/2021 01:00	3574800	8.931	237.676	10.984	1010.242	
22/12/2021 02:00	3578400	8.936	237.193	10.984	1010.204	
22/12/2021 03:00	3582000	8.932	237.623	10.984	1009.02	
22/12/2021 04:00	3585600	8.926	238.125	10.984	1007.706	
22/12/2021 05:00	3589200	8.925	238.275	10.984	1006.86	
22/12/2021 06:00	3592800	8.923	238.424	10.984	1006.48	
22/12/2021 07:00	3596400	8.92	238.742	10.984	1005.061	
22/12/2021 08:00	3600000	8.923	238.46	10.984	1005.111	
22/12/2021 09:00	3603600	8.918	238.986	10.984	1004.237	
22/12/2021 10:00	3607200	8.916	239.144	10.984	1003.5	
22/12/2021 11:00	3610800	8.906	240.093	10.984	1002.609	
22/12/2021 12:00	3614400	8.909	239.828	10.984	1002.352	
22/12/2021 13:00	3618000	8.906	240.097	10.984	1001.099	
22/12/2021 14:00	3621600	8.902	240.562	10.984	1000.634	
22/12/2021 15:00	3625200	8.898	240.935	10.984	1000.086	
22/12/2021 16:00	3628800	8.897	240.964	10.984	999.362	
22/12/2021 17:00	3632400	8.897	241.016	10.984	999.02	
22/12/2021 18:00	3636000	8.897	240.977	10.984	998.77	
22/12/2021 19:00	3639600	8.896	241.06	10.984	998.629	
22/12/2021 20:00	3643200	8.896	241.088	10.984	998.137	
22/12/2021 21:00	3646800	8.89	241.7	10.984	997.235	
22/12/2021 22:00	3650400	8.898	240.895	10.984	997.577	
22/12/2021 23:00	3654000	8.893	241.383	10.984	996.625	
23/12/2021 00:00	3657600	8.894	241.312	10.984	996.175	
23/12/2021 01:00	3661200	8.889	241.775	10.984	995.132	
23/12/2021 02:00	3664800	8.896	241.147	10.984	994.891	
23/12/2021 03:00	3668400	8.885	242.168	10.984	993.348	
23/12/2021 04:00	3672000	8.885	242.173	10.984	992.707	
23/12/2021 05:00	3675600	8.884	242.261	10.984	991.924	
23/12/2021 06:00	3679200	8.88	242.634	10.984	991.492	
23/12/2021 07:00	3682800	8.89	241.67	10.984	992.862	
23/12/2021 08:00	3686400	8.897	241.046	10.984	994.181	
23/12/2021 09:00	3690000	8.898	240.939	10.984	994.751	
23/12/2021 10:00	3693600	8.898	240.883	10.984	995.735	
23/12/2021 11:00	3697200	8.895	241.213	10.984	995.926	
23/12/2021 12:00	3700800	8.896	241.135	10.984	996.352	
23/12/2021 13:00	3704400	8.893	241.433	10.984	995.995	
23/12/2021 14:00	3708000	8.896	241.12	10.984	995.671	
23/12/2021 15:00	3711600	8.893	241.372	10.984	995.535	
23/12/2021 16:00	3715200	8.895	241.224	10.984	996.089	
23/12/2021 17:00	3718800	8.902	240.473	10.984	996.899	
23/12/2021 18:00	3722400	8.898	240.904	10.984	996.525	

WTP-BH013						
Date and Time	Elapsed Time (Seconds)	Corrected Level Depth To Water (mbgl)	Corrected Pressure (mBar)	Temperature (C)	Barometric Pressure (mBar)	Manual Dip Reading (mbgl)
23/12/2021 19:00	3726000	8.904	240.316	10.984	997.171	
23/12/2021 20:00	3729600	8.902	240.529	10.984	997.19	
23/12/2021 21:00	3733200	8.899	240.836	10.984	997.114	
23/12/2021 22:00	3736800	8.902	240.476	10.984	997.359	
23/12/2021 23:00	3740400	8.893	241.409	10.984	996.135	
24/12/2021 00:00	3744000	8.894	241.281	10.984	995.742	
24/12/2021 01:00	3747600	8.895	241.172	10.984	995.388	
24/12/2021 02:00	3751200	8.896	241.072	10.984	995.314	
24/12/2021 03:00	3754800	8.895	241.189	10.984	994.27	
24/12/2021 04:00	3758400	8.893	241.388	10.984	993.433	
24/12/2021 05:00	3762000	8.888	241.891	10.984	992.525	
24/12/2021 06:00	3765600	8.887	241.972	10.984	991.575	
24/12/2021 07:00	3769200	8.885	242.195	11.036	991.02	
24/12/2021 08:00	3772800	8.887	242.022	10.932	990.815	
24/12/2021 09:00	3776400	8.89	241.708	10.984	990.681	
24/12/2021 10:00	3780000	8.886	242.037	10.984	990.062	
24/12/2021 11:00	3783600	8.885	242.221	10.984	989.994	
24/12/2021 12:00	3787200	8.882	242.511	10.984	989.936	
24/12/2021 13:00	3790800	8.882	242.445	10.984	989.596	
24/12/2021 14:00	3794400	8.88	242.714	10.984	989.79	
24/12/2021 15:00	3798000	8.884	242.28	10.984	989.703	
24/12/2021 16:00	3801600	8.885	242.194	10.984	990.253	
24/12/2021 17:00	3805200	8.881	242.616	10.984	989.946	
24/12/2021 18:00	3808800	8.883	242.358	10.984	990.204	
24/12/2021 19:00	3812400	8.884	242.326	10.984	990.468	
24/12/2021 20:00	3816000	8.886	242.092	10.984	990.413	
24/12/2021 21:00	3819600	8.884	242.314	10.984	990.074	
24/12/2021 22:00	3823200	8.879	242.794	10.984	989.885	
24/12/2021 23:00	3826800	8.878	242.871	10.984	989.285	
25/12/2021 00:00	3830400	8.881	242.565	10.984	989.476	
25/12/2021 01:00	3834000	8.882	242.494	10.984	989.431	
25/12/2021 02:00	3837600	8.88	242.666	10.984	989.26	
25/12/2021 03:00	3841200	8.878	242.865	10.984	988.481	
25/12/2021 04:00	3844800	8.876	243.042	10.984	988.189	
25/12/2021 05:00	3848400	8.877	242.938	10.984	988.06	
25/12/2021 06:00	3852000	8.872	243.454	10.984	987.776	
25/12/2021 07:00	3855600	8.883	242.42	10.984	987.999	
25/12/2021 08:00	3859200	8.875	243.176	10.984	987.591	
25/12/2021 09:00	3862800	8.89	241.662	10.984	988.699	
25/12/2021 10:00	3866400	8.875	243.132	10.984	988.33	
25/12/2021 11:00	3870000	8.874	243.226	10.984	988.294	
25/12/2021 12:00	3873600	8.88	242.706	10.984	988.235	
25/12/2021 13:00	3877200	8.869	243.792	10.984	987.727	
25/12/2021 14:00	3880800	8.868	243.809	10.984	987.595	
25/12/2021 15:00	3884400	8.873	243.401	10.984	987.597	

WTP-BH013						
Date and Time	Elapsed Time (Seconds)	Corrected Level Depth To Water (mbgl)	Corrected Pressure (mBar)	Temperature (C)	Barometric Pressure (mBar)	Manual Dip Reading (mbgl)
25/12/2021 16:00	3888000	8.866	244.067	10.984	987.569	
25/12/2021 17:00	3891600	8.874	243.254	10.984	988.034	
25/12/2021 18:00	3895200	8.869	243.764	10.984	988.045	
25/12/2021 19:00	3898800	8.877	242.972	10.984	988.78	
25/12/2021 20:00	3902400	8.879	242.798	10.984	988.722	
25/12/2021 21:00	3906000	8.873	243.361	10.984	988.68	
25/12/2021 22:00	3909600	8.872	243.411	10.984	988.456	
25/12/2021 23:00	3913200	8.876	243.084	10.984	988.899	
26/12/2021 00:00	3916800	8.868	243.875	10.984	988.514	
26/12/2021 01:00	3920400	8.871	243.513	10.984	988.934	
26/12/2021 02:00	3924000	8.873	243.386	10.984	989.176	
26/12/2021 03:00	3927600	8.876	243.037	10.984	989.642	
26/12/2021 04:00	3931200	8.875	243.191	10.984	989.719	
26/12/2021 05:00	3934800	8.874	243.307	10.984	989.719	
26/12/2021 06:00	3938400	8.875	243.139	10.984	990.06	
26/12/2021 07:00	3942000	8.878	242.88	10.984	990.61	
26/12/2021 08:00	3945600	8.876	243.041	10.984	990.622	
26/12/2021 09:00	3949200	8.875	243.118	10.984	991.066	
26/12/2021 10:00	3952800	8.877	242.955	10.984	991.519	
26/12/2021 11:00	3956400	8.875	243.135	10.984	991.861	
26/12/2021 12:00	3960000	8.873	243.391	10.984	991.72	
26/12/2021 13:00	3963600	8.868	243.84	10.984	991.387	
26/12/2021 14:00	3967200	8.874	243.226	10.984	991.654	
26/12/2021 15:00	3970800	8.869	243.777	10.984	991.045	
26/12/2021 16:00	3974400	8.867	243.896	10.984	991.216	
26/12/2021 17:00	3978000	8.87	243.69	10.984	991.189	
26/12/2021 18:00	3981600	8.866	244.042	10.984	990.953	
26/12/2021 19:00	3985200	8.867	243.964	10.984	990.51	
26/12/2021 20:00	3988800	8.863	244.37	10.984	989.872	
26/12/2021 21:00	3992400	8.859	244.74	10.984	989.619	
26/12/2021 22:00	3996000	8.862	244.441	10.984	989.048	
26/12/2021 23:00	3999600	8.862	244.393	10.984	988.69	
27/12/2021 00:00	4003200	8.859	244.762	10.984	988.205	
27/12/2021 01:00	4006800	8.851	245.521	10.984	987.331	
27/12/2021 02:00	4010400	8.844	246.154	10.984	986.06	
27/12/2021 03:00	4014000	8.851	245.507	10.984	985.549	
27/12/2021 04:00	4017600	8.844	246.177	10.984	984.648	
27/12/2021 05:00	4021200	8.846	245.971	10.984	984.043	
27/12/2021 06:00	4024800	8.844	246.199	10.984	983.467	
27/12/2021 07:00	4028400	8.841	246.491	10.984	982.422	
27/12/2021 08:00	4032000	8.836	246.999	10.984	981.799	
27/12/2021 09:00	4035600	8.844	246.162	10.984	982.462	
27/12/2021 10:00	4039200	8.841	246.461	10.984	981.989	
27/12/2021 11:00	4042800	8.845	246.085	10.984	981.728	
27/12/2021 12:00	4046400	8.835	247.069	10.984	980.339	

WTP-BH013						
Date and Time	Elapsed Time (Seconds)	Corrected Level Depth To Water (mbgl)	Corrected Pressure (mBar)	Temperature (C)	Barometric Pressure (mBar)	Manual Dip Reading (mbgl)
27/12/2021 13:00	4050000	8.833	247.268	10.984	979.503	
27/12/2021 14:00	4053600	8.833	247.292	10.984	979.363	
27/12/2021 15:00	4057200	8.833	247.27	10.984	978.748	
27/12/2021 16:00	4060800	8.843	246.332	10.984	980.033	
27/12/2021 17:00	4064400	8.841	246.514	10.984	980.083	
27/12/2021 18:00	4068000	8.843	246.295	10.984	980.476	
27/12/2021 19:00	4071600	8.852	245.435	10.984	981.625	
27/12/2021 20:00	4075200	8.845	246.05	10.984	981.125	
27/12/2021 21:00	4078800	8.847	245.9	10.984	981.275	
27/12/2021 22:00	4082400	8.851	245.557	10.984	981.618	
27/12/2021 23:00	4086000	8.851	245.544	10.984	982.211	
28/12/2021 00:00	4089600	8.855	245.168	10.984	981.834	
28/12/2021 01:00	4093200	8.855	245.117	10.984	981.364	
28/12/2021 02:00	4096800	8.843	246.275	10.984	980.321	
28/12/2021 03:00	4100400	8.848	245.844	10.984	980.521	
28/12/2021 04:00	4104000	8.849	245.723	10.984	980.758	
28/12/2021 05:00	4107600	8.853	245.337	11.036	981.738	
28/12/2021 06:00	4111200	8.854	245.209	10.984	982.662	
28/12/2021 07:00	4114800	8.86	244.627	10.984	984.518	
28/12/2021 08:00	4118400	8.872	243.483	10.984	987.11	
28/12/2021 09:00	4122000	8.875	243.138	10.984	989.135	
28/12/2021 10:00	4125600	8.871	243.6	10.984	990.179	
28/12/2021 11:00	4129200	8.873	243.399	10.984	991.596	
28/12/2021 12:00	4132800	8.876	243.029	10.984	992.778	
28/12/2021 13:00	4136400	8.872	243.485	10.984	993.133	
28/12/2021 14:00	4140000	8.871	243.594	10.984	993.661	
28/12/2021 15:00	4143600	8.873	243.399	10.984	994.319	
28/12/2021 16:00	4147200	8.873	243.351	10.984	994.483	
28/12/2021 17:00	4150800	8.871	243.505	10.984	995.314	
28/12/2021 18:00	4154400	8.867	243.972	10.984	995.137	
28/12/2021 19:00	4158000	8.87	243.629	10.984	994.611	
28/12/2021 20:00	4161600	8.871	243.601	10.984	994.292	
28/12/2021 21:00	4165200	8.873	243.342	11.036	994.855	
28/12/2021 22:00	4168800	8.87	243.695	10.984	993.85	
28/12/2021 23:00	4172400	8.872	243.415	10.984	993.376	
29/12/2021 00:00	4176000	8.864	244.207	10.984	992.526	
29/12/2021 01:00	4179600	8.867	243.903	10.984	992.019	
29/12/2021 02:00	4183200	8.861	244.503	10.984	990.783	
29/12/2021 03:00	4186800	8.854	245.261	10.984	989.503	
29/12/2021 04:00	4190400	8.847	245.95	10.984	987.424	
29/12/2021 05:00	4194000	8.84	246.622	10.984	985.245	
29/12/2021 06:00	4197600	8.837	246.881	10.984	984.117	
29/12/2021 07:00	4201200	8.849	245.753	10.984	985.014	
29/12/2021 08:00	4204800	8.854	245.235	10.984	986.806	
29/12/2021 09:00	4208400	8.858	244.778	10.984	988.769	

WTP-BH013						
Date and Time	Elapsed Time (Seconds)	Corrected Level Depth To Water (mbgl)	Corrected Pressure (mBar)	Temperature (C)	Barometric Pressure (mBar)	Manual Dip Reading (mbgl)
29/12/2021 10:00	4212000	8.867	243.976	10.984	991.02	
29/12/2021 11:00	4215600	8.869	243.742	10.984	992.412	
29/12/2021 12:00	4219200	8.865	244.109	10.984	993.32	
29/12/2021 13:00	4222800	8.869	243.711	10.984	994.124	
29/12/2021 14:00	4226400	8.868	243.872	10.984	994.252	
29/12/2021 15:00	4230000	8.864	244.217	10.984	993.849	
29/12/2021 16:00	4233600	8.867	243.947	11.036	994.308	
29/12/2021 17:00	4237200	8.87	243.622	10.984	994.56	
29/12/2021 18:00	4240800	8.868	243.858	10.984	994.44	
29/12/2021 19:00	4244400	8.872	243.474	10.984	994.882	
29/12/2021 20:00	4248000	8.863	244.314	10.984	994.041	
29/12/2021 21:00	4251600	8.865	244.122	11.036	994.249	
29/12/2021 22:00	4255200	8.874	243.288	11.036	995.025	
29/12/2021 23:00	4258800	8.869	243.779	10.984	994.693	
30/12/2021 00:00	4262400	8.876	243.102	10.984	995.022	
30/12/2021 01:00	4266000	8.873	243.324	10.984	995.032	
30/12/2021 02:00	4269600	8.882	242.51	10.984	995.962	
30/12/2021 03:00	4273200	8.876	243.087	10.984	996.022	
30/12/2021 04:00	4276800	8.88	242.661	10.984	997.144	
30/12/2021 05:00	4280400	8.886	242.104	10.984	997.816	
30/12/2021 06:00	4284000	8.875	243.16	10.984	997.455	
30/12/2021 07:00	4287600	8.879	242.794	10.984	997.706	
30/12/2021 08:00	4291200	8.879	242.772	10.984	998.018	
30/12/2021 09:00	4294800	8.886	242.112	10.984	999.373	
30/12/2021 10:00	4298400	8.887	242.026	10.984	999.633	
30/12/2021 11:00	4302000	8.883	242.422	10.984	999.642	
30/12/2021 12:00	4305600	8.876	243.019	10.984	998.929	
30/12/2021 13:00	4309200	8.883	242.372	10.984	999.75	
30/12/2021 14:00	4312800	8.875	243.189	10.984	998.296	
30/12/2021 15:00	4316400	8.876	243.044	10.984	998.847	
30/12/2021 16:00	4320000	8.866	244.005	10.984	997.885	
30/12/2021 17:00	4323600	8.867	243.92	10.984	997.796	
30/12/2021 18:00	4327200	8.873	243.317	10.984	998.4	
30/12/2021 19:00	4330800	8.869	243.708	10.984	997.197	
30/12/2021 20:00	4334400	8.871	243.574	10.984	997.505	
30/12/2021 21:00	4338000	8.868	243.859	10.984	996.583	
30/12/2021 22:00	4341600	8.868	243.851	10.984	996.823	
30/12/2021 23:00	4345200	8.865	244.098	10.984	996.402	
31/12/2021 00:00	4348800	8.861	244.485	10.984	995.841	
31/12/2021 01:00	4352400	8.869	243.763	10.984	996.331	
31/12/2021 02:00	4356000	8.871	243.561	10.984	996.823	
31/12/2021 03:00	4359600	8.867	243.953	10.984	996.662	
31/12/2021 04:00	4363200	8.87	243.615	10.984	996.943	
31/12/2021 05:00	4366800	8.871	243.503	10.984	997.344	
31/12/2021 06:00	4370400	8.873	243.315	10.984	998.517	

WTP-BH013						
Date and Time	Elapsed Time (Seconds)	Corrected Level Depth To Water (mbgl)	Corrected Pressure (mBar)	Temperature (C)	Barometric Pressure (mBar)	Manual Dip Reading (mbgl)
31/12/2021 07:00	4374000	8.869	243.711	10.984	999.049	
31/12/2021 08:00	4377600	8.872	243.433	10.984	1000.833	
31/12/2021 09:00	4381200	8.879	242.758	10.984	1001.856	
31/12/2021 10:00	4384800	8.877	242.992	11.036	1002.217	
31/12/2021 11:00	4388400	8.881	242.549	10.984	1003.688	
31/12/2021 12:00	4392000	8.882	242.472	10.984	1003.939	
31/12/2021 13:00	4395600	8.882	242.496	10.984	1004.263	
31/12/2021 14:00	4399200	8.882	242.519	10.984	1004.704	
31/12/2021 15:00	4402800	8.881	242.592	10.984	1004.341	
31/12/2021 16:00	4406400	8.88	242.711	10.984	1004.28	
31/12/2021 17:00	4410000	8.875	243.121	10.984	1003.638	
31/12/2021 18:00	4413600	8.874	243.294	11.036	1003.016	
31/12/2021 19:00	4417200	8.877	242.92	11.036	1003.217	
31/12/2021 20:00	4420800	8.878	242.891	11.036	1002.144	
31/12/2021 21:00	4424400	8.873	243.362	10.984	1001.252	
31/12/2021 22:00	4428000	8.868	243.83	11.036	1000.219	
31/12/2021 23:00	4431600	8.864	244.19	11.036	999.338	
01/01/2022 00:00	4435200	8.871	243.569	11.036	999.148	
01/01/2022 01:00	4438800	8.857	244.936	10.984	996.954	
01/01/2022 02:00	4442400	8.855	245.153	10.984	995.752	
01/01/2022 03:00	4446000	8.851	245.503	11.036	994.258	
01/01/2022 04:00	4449600	8.853	245.32	10.984	993.847	
01/01/2022 05:00	4453200	8.854	245.232	10.984	993.587	
01/01/2022 06:00	4456800	8.863	244.316	11.036	995.33	
01/01/2022 07:00	4460400	8.867	243.942	11.036	996.573	
01/01/2022 08:00	4464000	8.865	244.15	10.984	997.219	
01/01/2022 09:00	4467600	8.872	243.413	10.984	998.593	
01/01/2022 10:00	4471200	8.871	243.534	10.984	998.994	
01/01/2022 11:00	4474800	8.873	243.405	11.036	999.602	
01/01/2022 12:00	4478400	8.87	243.664	10.984	999.328	
01/01/2022 13:00	4482000	8.877	242.986	10.984	999.368	
01/01/2022 14:00	4485600	8.869	243.754	10.984	998.716	
01/01/2022 15:00	4489200	8.876	243.016	10.984	999.338	
01/01/2022 16:00	4492800	8.88	242.689	11.036	999.97	
01/01/2022 17:00	4496400	8.879	242.764	10.984	1000.228	
01/01/2022 18:00	4500000	8.878	242.892	11.036	1000.578	
01/01/2022 19:00	4503600	8.878	242.856	11.036	1000.44	
01/01/2022 20:00	4507200	8.881	242.559	10.984	1000.723	
01/01/2022 21:00	4510800	8.88	242.634	10.984	1000.531	
01/01/2022 22:00	4514400	8.876	243.058	11.036	1000.006	
01/01/2022 23:00	4518000	8.876	243.082	11.036	1000.04	
02/01/2022 00:00	4521600	8.881	242.607	10.984	999.516	
02/01/2022 01:00	4525200	8.875	243.172	10.984	998.776	
02/01/2022 02:00	4528800	8.873	243.397	10.984	998.145	
02/01/2022 03:00	4532400	8.877	242.957	10.984	998.18	

WTP-BH013						
Date and Time	Elapsed Time (Seconds)	Corrected Level Depth To Water (mbgl)	Corrected Pressure (mBar)	Temperature (C)	Barometric Pressure (mBar)	Manual Dip Reading (mbgl)
02/01/2022 04:00	4536000	8.877	242.967	10.984	997.765	
02/01/2022 05:00	4539600	8.873	243.313	10.984	997.65	
02/01/2022 06:00	4543200	8.871	243.545	10.984	997.071	
02/01/2022 07:00	4546800	8.87	243.603	10.984	997.128	
02/01/2022 08:00	4550400	8.862	244.432	11.036	996.256	
02/01/2022 09:00	4554000	8.871	243.519	10.984	997.328	
02/01/2022 10:00	4557600	8.868	243.878	10.984	997.085	
02/01/2022 11:00	4561200	8.869	243.779	10.984	997.126	
02/01/2022 12:00	4564800	8.866	244.087	10.984	996.471	
02/01/2022 13:00	4568400	8.867	243.946	10.984	996.554	
02/01/2022 14:00	4572000	8.864	244.196	10.984	996.825	
02/01/2022 15:00	4575600	8.871	243.554	11.036	996.96	
02/01/2022 16:00	4579200	8.875	243.114	10.984	997.56	
02/01/2022 17:00	4582800	8.872	243.465	11.036	997.861	
02/01/2022 18:00	4586400	8.87	243.676	10.984	998.041	
02/01/2022 19:00	4590000	8.87	243.626	11.036	998.395	
02/01/2022 20:00	4593600	8.875	243.137	11.036	999.059	
02/01/2022 21:00	4597200	8.878	242.856	11.036	999.223	
02/01/2022 22:00	4600800	8.877	242.978	11.036	999.681	
02/01/2022 23:00	4604400	8.878	242.915	10.984	999.323	
03/01/2022 00:00	4608000	8.879	242.774	10.984	999.695	
03/01/2022 01:00	4611600	8.875	243.175	10.984	999.411	
03/01/2022 02:00	4615200	8.88	242.701	11.036	999.668	
03/01/2022 03:00	4618800	8.877	242.954	10.984	999.111	
03/01/2022 04:00	4622400	8.875	243.206	10.984	998.917	
03/01/2022 05:00	4626000	8.871	243.528	10.984	998.073	
03/01/2022 06:00	4629600	8.871	243.53	11.036	998.26	
03/01/2022 07:00	4633200	8.872	243.439	10.984	997.93	
03/01/2022 08:00	4636800	8.868	243.838	10.984	997.472	
03/01/2022 09:00	4640400	8.868	243.875	10.984	998.073	
03/01/2022 10:00	4644000	8.866	244.069	10.984	997.88	
03/01/2022 11:00	4647600	8.865	244.117	11.036	997.672	
03/01/2022 12:00	4651200	8.863	244.361	10.984	997.355	
03/01/2022 13:00	4654800	8.862	244.401	10.984	996.794	
03/01/2022 14:00	4658400	8.859	244.695	11.036	996.109	
03/01/2022 15:00	4662000	8.857	244.912	10.984	995.241	
03/01/2022 16:00	4665600	8.849	245.69	10.984	993.999	
03/01/2022 17:00	4669200	8.851	245.549	10.984	993.444	
03/01/2022 18:00	4672800	8.849	245.728	10.984	992.628	
03/01/2022 19:00	4676400	8.855	245.084	10.984	993.155	
03/01/2022 20:00	4680000	8.86	244.671	10.984	994.844	
03/01/2022 21:00	4683600	8.871	243.543	11.036	997.32	
03/01/2022 22:00	4687200	8.876	243.075	11.036	998.889	
03/01/2022 23:00	4690800	8.873	243.319	11.036	999.862	
04/01/2022 00:00	4694400	8.877	242.937	11.036	1000.707	

WTP-BH013						
Date and Time	Elapsed Time (Seconds)	Corrected Level Depth To Water (mbgl)	Corrected Pressure (mBar)	Temperature (C)	Barometric Pressure (mBar)	Manual Dip Reading (mbgl)
04/01/2022 01:00	4698000	8.88	242.707	10.984	1001.328	
04/01/2022 02:00	4701600	8.871	243.522	10.984	1001.208	
04/01/2022 03:00	4705200	8.88	242.711	10.984	1002.136	
04/01/2022 04:00	4708800	8.878	242.907	10.984	1002.229	
04/01/2022 05:00	4712400	8.884	242.267	10.984	1003.622	
04/01/2022 06:00	4716000	8.88	242.685	10.984	1004.016	
04/01/2022 07:00	4719600	8.881	242.595	11.036	1004.7	
04/01/2022 08:00	4723200	8.876	243.041	11.036	1004.951	
04/01/2022 09:00	4726800	8.884	242.236	11.036	1006.392	
04/01/2022 10:00	4730400	8.882	242.466	11.036	1006.858	
04/01/2022 11:00	4734000	8.876	243.104	10.984	1007.074	
04/01/2022 12:00	4737600	8.878	242.883	11.036	1007.543	
04/01/2022 13:00	4741200	8.876	243.054	11.036	1008.125	
04/01/2022 14:00	4744800	8.876	243.02	11.036	1008.101	
04/01/2022 15:00	4748400	8.873	243.378	10.984	1007.902	
04/01/2022 16:00	4752000	8.879	242.736	11.036	1008.443	
04/01/2022 17:00	4755600	8.877	243.006	10.984	1008.506	
04/01/2022 18:00	4759200	8.879	242.778	10.984	1009.024	
04/01/2022 19:00	4762800	8.881	242.585	10.984	1009.275	
04/01/2022 20:00	4766400	8.89	241.699	10.984	1010.103	
04/01/2022 21:00	4770000	8.885	242.196	11.036	1010.2	
04/01/2022 22:00	4773600	8.887	241.944	10.984	1010.669	
04/01/2022 23:00	4777200	8.883	242.399	11.036	1010.867	
05/01/2022 00:00	4780800	8.886	242.097	10.984	1010.922	
05/01/2022 01:00	4784400	8.888	241.854	11.036	1010.717	
05/01/2022 02:00	4788000	8.885	242.163	10.984	1010.393	
05/01/2022 03:00	4791600	8.893	241.424	10.984	1011.479	
05/01/2022 04:00	4795200	8.892	241.501	10.984	1011.634	
05/01/2022 05:00	4798800	8.895	241.206	10.984	1011.987	
05/01/2022 06:00	4802400	8.892	241.465	11.036	1012.382	
05/01/2022 07:00	4806000	8.892	241.447	10.984	1013.08	
05/01/2022 08:00	4809600	8.894	241.278	10.984	1013.48	
05/01/2022 09:00	4813200	8.895	241.153	11.036	1014.78	
05/01/2022 10:00	4816800	8.893	241.4	10.984	1015.039	
05/01/2022 11:00	4820400	8.895	241.164	11.036	1015.523	
05/01/2022 12:00	4824000	8.89	241.651	10.984	1015.717	
05/01/2022 13:00	4827600	8.888	241.844	10.984	1015.756	
05/01/2022 14:00	4831200	8.881	242.526	10.984	1015.248	
05/01/2022 15:00	4834800	8.883	242.355	10.984	1015.418	
05/01/2022 16:00	4838400	8.887	242.027	10.984	1015.514	
05/01/2022 17:00	4842000	8.889	241.815	11.036	1015.973	
05/01/2022 18:00	4845600	8.892	241.518	11.036	1016.212	
05/01/2022 19:00	4849200	8.889	241.819	10.984	1015.839	
05/01/2022 20:00	4852800	8.894	241.25	10.984	1015.828	
05/01/2022 21:00	4856400	8.89	241.665	10.984	1015.123	

WTP-BH013						
Date and Time	Elapsed Time (Seconds)	Corrected Level Depth To Water (mbgl)	Corrected Pressure (mBar)	Temperature (C)	Barometric Pressure (mBar)	Manual Dip Reading (mbgl)
05/01/2022 22:00	4860000	8.889	241.765	10.984	1014.269	
05/01/2022 23:00	4863600	8.883	242.329	10.984	1013.473	
06/01/2022 00:00	4867200	8.878	242.91	11.036	1011.748	
06/01/2022 01:00	4870800	8.865	244.134	10.984	1009.987	
06/01/2022 02:00	4874400	8.873	243.366	10.984	1009.421	
06/01/2022 03:00	4878000	8.869	243.745	11.036	1007.667	
06/01/2022 04:00	4881600	8.857	244.9	11.036	1005.12	
06/01/2022 05:00	4885200	8.861	244.536	10.984	1004.367	
06/01/2022 06:00	4888800	8.851	245.505	10.984	1001.717	
06/01/2022 07:00	4892400	8.846	246.023	10.984	1000.04	
06/01/2022 08:00	4896000	8.844	246.18	11.036	998.507	
06/01/2022 09:00	4899600	8.851	245.484	11.036	999.261	
06/01/2022 10:00	4903200	8.848	245.79	10.984	998.94	
06/01/2022 11:00	4906800	8.849	245.704	10.984	998.91	
06/01/2022 12:00	4910400	8.858	244.855	10.984	999.527	
06/01/2022 13:00	4914000	8.857	244.967	10.984	999.589	
06/01/2022 14:00	4917600	8.856	245.037	10.984	999.925	
06/01/2022 15:00	4921200	8.854	245.201	10.984	1000.515	
06/01/2022 16:00	4924800	8.855	245.125	10.984	1000.184	
06/01/2022 17:00	4928400	8.858	244.823	10.984	1000.544	
06/01/2022 18:00	4932000	8.86	244.674	10.984	1001.158	
06/01/2022 19:00	4935600	8.858	244.869	10.984	1001.136	
06/01/2022 20:00	4939200	8.859	244.749	10.984	1001.546	
06/01/2022 21:00	4942800	8.856	244.988	11.036	1001.439	
06/01/2022 22:00	4946400	8.865	244.152	10.984	1002.375	
06/01/2022 23:00	4950000	8.858	244.809	10.984	1002.355	
07/01/2022 00:00	4953600	8.864	244.227	10.984	1002.705	
07/01/2022 01:00	4957200	8.859	244.7	10.984	1002.696	
07/01/2022 02:00	4960800	8.855	245.092	10.984	1002.246	
07/01/2022 03:00	4964400	8.865	244.095	10.984	1003.591	
07/01/2022 04:00	4968000	8.862	244.424	10.984	1003.494	
07/01/2022 05:00	4971600	8.863	244.349	10.984	1003.685	
07/01/2022 06:00	4975200	8.863	244.337	10.984	1004.277	
07/01/2022 07:00	4978800	8.86	244.639	10.984	1003.627	
07/01/2022 08:00	4982400	8.861	244.501	10.984	1003.938	
07/01/2022 09:00	4986000	8.862	244.481	10.984	1004.306	
07/01/2022 10:00	4989600	8.855	245.125	10.984	1003.837	
07/01/2022 11:00	4993200	8.852	245.396	10.984	1003.913	
07/01/2022 12:00	4996800	8.853	245.335	10.984	1004.669	
07/01/2022 13:00	5000400	8.86	244.677	10.984	1006.256	
07/01/2022 14:00	5004000	8.854	245.185	10.984	1006.212	
07/01/2022 15:00	5007600	8.856	245.044	10.984	1006.642	
07/01/2022 16:00	5011200	8.859	244.75	10.984	1006.936	
07/01/2022 17:00	5014800	8.862	244.437	10.984	1007.596	
07/01/2022 18:00	5018400	8.857	244.949	11.036	1007.68	

WTP-BH013						
Date and Time	Elapsed Time (Seconds)	Corrected Level Depth To Water (mbgl)	Corrected Pressure (mBar)	Temperature (C)	Barometric Pressure (mBar)	Manual Dip Reading (mbgl)
07/01/2022 19:00	5022000	8.86	244.622	11.036	1007.485	
07/01/2022 20:00	5025600	8.85	245.572	10.984	1006.867	
07/01/2022 21:00	5029200	8.852	245.439	10.984	1006.595	
07/01/2022 22:00	5032800	8.844	246.201	11.036	1004.978	
07/01/2022 23:00	5036400	8.839	246.644	11.036	1003.55	
08/01/2022 00:00	5040000	8.84	246.579	10.984	1002.498	
08/01/2022 01:00	5043600	8.83	247.583	10.984	1000.509	
08/01/2022 02:00	5047200	8.817	248.822	10.984	998.053	
08/01/2022 03:00	5050800	8.822	248.342	10.984	996.736	
08/01/2022 04:00	5054400	8.815	249.001	10.984	995.033	
08/01/2022 05:00	5058000	8.816	248.924	10.984	994.299	
08/01/2022 06:00	5061600	8.813	249.232	10.984	992.659	
08/01/2022 07:00	5065200	8.811	249.471	10.984	992.536	
08/01/2022 08:00	5068800	8.811	249.4	11.036	992.332	
08/01/2022 09:00	5072400	8.812	249.308	10.984	992.292	
08/01/2022 10:00	5076000	8.817	248.832	10.984	992.247	
08/01/2022 11:00	5079600	8.817	248.817	10.984	992.436	
08/01/2022 12:00	5083200	8.821	248.406	10.984	992.441	
08/01/2022 13:00	5086800	8.82	248.557	10.984	992.58	
08/01/2022 14:00	5090400	8.819	248.692	10.984	992.504	
08/01/2022 15:00	5094000	8.823	248.234	10.984	993.019	
08/01/2022 16:00	5097600	8.825	248.043	10.984	993.558	
08/01/2022 17:00	5101200	8.826	247.918	10.984	994.552	
08/01/2022 18:00	5104800	8.83	247.569	10.984	994.901	
08/01/2022 19:00	5108400	8.828	247.813	10.984	994.947	
08/01/2022 20:00	5112000	8.824	248.111	10.984	994.939	
08/01/2022 21:00	5115600	8.832	247.357	10.984	995.576	
08/01/2022 22:00	5119200	8.824	248.173	11.036	994.718	
08/01/2022 23:00	5122800	8.834	247.185	10.984	995.749	
09/01/2022 00:00	5126400	8.831	247.51	10.984	995.945	
09/01/2022 01:00	5130000	8.837	246.924	10.984	996.241	
09/01/2022 02:00	5133600	8.833	247.266	10.984	996.131	
09/01/2022 03:00	5137200	8.827	247.827	10.984	996.034	
09/01/2022 04:00	5140800	8.835	247.071	10.984	996.441	
09/01/2022 05:00	5144400	8.836	247.007	11.036	996.753	
09/01/2022 06:00	5148000	8.839	246.712	11.036	997.222	
09/01/2022 07:00	5151600	8.831	247.508	10.984	996.585	
09/01/2022 08:00	5155200	8.833	247.305	11.036	997.093	
09/01/2022 09:00	5158800	8.835	247.05	10.984	997.506	
09/01/2022 10:00	5162400	8.832	247.413	10.984	997.433	
09/01/2022 11:00	5166000	8.825	248.059	11.036	997.497	
09/01/2022 12:00	5169600	8.82	248.509	11.036	997.106	
09/01/2022 13:00	5173200	8.825	248.099	10.984	997.675	
09/01/2022 14:00	5176800	8.824	248.142	10.984	997.689	
09/01/2022 15:00	5180400	8.826	247.948	11.036	998.246	

WTP-BH013						
Date and Time	Elapsed Time (Seconds)	Corrected Level Depth To Water (mbgl)	Corrected Pressure (mBar)	Temperature (C)	Barometric Pressure (mBar)	Manual Dip Reading (mbgl)
09/01/2022 16:00	5184000	8.831	247.519	10.984	998.833	
09/01/2022 17:00	5187600	8.828	247.797	10.984	999.251	
09/01/2022 18:00	5191200	8.828	247.782	11.036	999.745	
09/01/2022 19:00	5194800	8.826	247.943	11.036	999.99	
09/01/2022 20:00	5198400	8.831	247.44	10.984	1000.477	
09/01/2022 21:00	5202000	8.828	247.73	10.984	1000.709	
09/01/2022 22:00	5205600	8.839	246.68	10.984	1001.991	
09/01/2022 23:00	5209200	8.83	247.53	10.984	1002.011	
10/01/2022 00:00	5212800	8.832	247.366	10.984	1002.581	
10/01/2022 01:00	5216400	8.843	246.293	10.984	1003.596	
10/01/2022 02:00	5220000	8.829	247.655	10.984	1002.871	
10/01/2022 03:00	5223600	8.829	247.661	10.984	1003.388	
10/01/2022 04:00	5227200	8.831	247.427	10.984	1003.737	
10/01/2022 05:00	5230800	8.831	247.435	10.984	1003.904	
10/01/2022 06:00	5234400	8.833	247.298	10.984	1004.33	
10/01/2022 07:00	5238000	8.83	247.554	10.984	1005.349	
10/01/2022 08:00	5241600	8.831	247.43	10.984	1005.299	
10/01/2022 09:00	5245200	8.832	247.325	10.984	1006.042	
10/01/2022 10:00	5248800	8.84	246.578	10.984	1007.021	
10/01/2022 11:00	5252400	8.832	247.387	10.984	1007.023	
10/01/2022 12:00	5256000	8.832	247.347	10.984	1007.238	
10/01/2022 13:00	5259600	8.835	247.069	10.984	1007.516	
10/01/2022 14:00	5263200	8.831	247.442	10.984	1008.187	
10/01/2022 15:00	5266800	8.835	247.032	11.036	1009.017	
10/01/2022 16:00	5270400	8.836	246.986	10.984	1010.323	
10/01/2022 17:00	5274000	8.835	247.099	10.984	1011.544	
10/01/2022 18:00	5277600	8.84	246.557	11.036	1013.319	
10/01/2022 19:00	5281200	8.84	246.595	10.984	1014.136	
10/01/2022 20:00	5284800	8.837	246.89	11.036	1014.726	
10/01/2022 21:00	5288400	8.845	246.12	10.984	1016.293	
10/01/2022 22:00	5292000	8.842	246.386	10.984	1017.245	
10/01/2022 23:00	5295600	8.843	246.318	10.984	1018.067	
11/01/2022 00:00	5299200	8.841	246.506	10.984	1018.807	
11/01/2022 01:00	5302800	8.844	246.149	10.984	1019.744	
11/01/2022 02:00	5306400	8.839	246.699	10.984	1020.064	
11/01/2022 03:00	5310000	8.837	246.853	10.984	1020.606	
11/01/2022 04:00	5313600	8.841	246.535	10.984	1021.737	
11/01/2022 05:00	5317200	8.832	247.392	10.984	1021.749	
11/01/2022 06:00	5320800	8.839	246.645	10.984	1022.787	
11/01/2022 07:00	5324400	8.84	246.603	10.984	1023.409	
11/01/2022 08:00	5328000	8.844	246.166	11.036	1024.383	
11/01/2022 09:00	5331600	8.842	246.375	10.984	1025.377	
11/01/2022 10:00	5335200	8.843	246.292	11.036	1026.462	
11/01/2022 11:00	5338800	8.848	245.832	10.984	1027.544	
11/01/2022 12:00	5342400	8.84	246.593	10.984	1027.306	

WTP-BH013						
Date and Time	Elapsed Time (Seconds)	Corrected Level Depth To Water (mbgl)	Corrected Pressure (mBar)	Temperature (C)	Barometric Pressure (mBar)	Manual Dip Reading (mbgl)
11/01/2022 13:00	5346000	8.84	246.57	11.036	1027.577	
11/01/2022 14:00	5349600	8.835	247.06	10.984	1027.593	
11/01/2022 15:00	5353200	8.836	246.958	10.984	1027.985	
11/01/2022 16:00	5356800	8.838	246.821	10.984	1028.645	
11/01/2022 17:00	5360400	8.84	246.555	11.036	1029.275	
11/01/2022 18:00	5364000	8.843	246.292	10.984	1030.392	
11/01/2022 19:00	5367600	8.844	246.206	10.984	1031.058	
11/01/2022 20:00	5371200	8.844	246.176	11.036	1031.858	
11/01/2022 21:00	5374800	8.849	245.676	10.984	1032.981	
11/01/2022 22:00	5378400	8.844	246.178	10.984	1033.06	
11/01/2022 23:00	5382000	8.849	245.712	10.984	1033.99	
12/01/2022 00:00	5385600	8.843	246.254	11.036	1033.87	
12/01/2022 01:00	5389200	8.845	246.127	10.984	1034.155	
12/01/2022 02:00	5392800	8.844	246.212	10.984	1034.244	
12/01/2022 03:00	5396400	8.846	246.02	11.036	1035.091	
12/01/2022 04:00	5400000	8.841	246.53	10.984	1035.087	
12/01/2022 05:00	5403600	8.842	246.364	11.036	1035.734	
12/01/2022 06:00	5407200	8.844	246.16	10.984	1035.98	
12/01/2022 07:00	5410800	8.845	246.057	11.036	1036.737	
12/01/2022 08:00	5414400	8.839	246.672	10.984	1036.687	
12/01/2022 09:00	5418000	8.846	246.042	11.036	1037.391	
12/01/2022 10:00	5421600	8.845	246.146	10.984	1037.503	
12/01/2022 11:00	5425200	8.844	246.23	10.984	1037.651	
12/01/2022 12:00	5428800	8.838	246.779	11.036	1037.059	
12/01/2022 13:00	5432400	8.833	247.272	10.984	1036.783	
12/01/2022 14:00	5436000	8.834	247.213	10.984	1036.262	
12/01/2022 15:00	5439600	8.831	247.431	10.984	1035.869	
12/01/2022 16:00	5443200	8.833	247.28	10.984	1035.847	
12/01/2022 17:00	5446800	8.837	246.905	10.984	1036.164	
12/01/2022 18:00	5450400	8.842	246.399	10.984	1036.843	
12/01/2022 19:00	5454000	8.84	246.613	10.984	1036.629	
12/01/2022 20:00	5457600	8.84	246.554	11.036	1036.995	
12/01/2022 21:00	5461200	8.842	246.41	10.984	1037.181	
12/01/2022 22:00	5464800	8.842	246.345	10.984	1037.361	
12/01/2022 23:00	5468400	8.838	246.752	10.984	1036.897	
13/01/2022 00:00	5472000	8.842	246.426	10.984	1037.339	
13/01/2022 01:00	5475600	8.841	246.458	10.984	1037.133	
13/01/2022 02:00	5479200	8.843	246.265	10.984	1036.977	
13/01/2022 03:00	5482800	8.845	246.09	10.984	1037.327	
13/01/2022 04:00	5486400	8.843	246.267	10.984	1036.627	
13/01/2022 05:00	5490000	8.84	246.627	11.036	1036.689	
13/01/2022 06:00	5493600	8.835	247.039	10.984	1035.797	
13/01/2022 07:00	5497200	8.841	246.462	11.036	1036.157	
13/01/2022 08:00	5500800	8.84	246.546	10.984	1036.117	
13/01/2022 09:00	5504400	8.839	246.677	11.036	1036.175	

WTP-BH013						
Date and Time	Elapsed Time (Seconds)	Corrected Level Depth To Water (mbgl)	Corrected Pressure (mBar)	Temperature (C)	Barometric Pressure (mBar)	Manual Dip Reading (mbgl)
13/01/2022 10:00	5508000	8.844	246.204	10.984	1036.69	
13/01/2022 11:00	5511600	8.842	246.385	11.036	1036.235	
13/01/2022 12:00	5515200	8.834	247.176	10.984	1035.602	
13/01/2022 13:00	5518800	8.841	246.484	10.984	1035.83	
13/01/2022 14:00	5522400	8.84	246.563	10.984	1035.344	
13/01/2022 15:00	5526000	8.837	246.869	10.984	1035.097	
13/01/2022 16:00	5529600	8.84	246.636	10.984	1034.866	
13/01/2022 17:00	5533200	8.837	246.925	10.984	1034.402	
13/01/2022 18:00	5536800	8.828	247.732	11.036	1033.726	
13/01/2022 19:00	5540400	8.83	247.615	10.984	1033.654	
13/01/2022 20:00	5544000	8.832	247.364	10.984	1033.905	
13/01/2022 21:00	5547600	8.835	247.053	10.984	1033.81	
13/01/2022 22:00	5551200	8.836	247.026	10.984	1033.721	
13/01/2022 23:00	5554800	8.84	246.548	10.984	1033.966	
14/01/2022 00:00	5558400	8.83	247.552	10.984	1033.369	
14/01/2022 01:00	5562000	8.83	247.521	10.984	1033.052	
14/01/2022 02:00	5565600	8.832	247.388	10.984	1032.489	
14/01/2022 03:00	5569200	8.833	247.319	10.984	1032.267	
14/01/2022 04:00	5572800	8.827	247.861	10.984	1031.609	
14/01/2022 05:00	5576400	8.826	247.995	10.984	1031.243	
14/01/2022 06:00	5580000	8.829	247.625	10.984	1031.032	
14/01/2022 07:00	5583600	8.831	247.469	11.036	1031.087	
14/01/2022 08:00	5587200	8.838	246.81	10.984	1031.383	
14/01/2022 09:00	5590800	8.83	247.531	10.984	1030.836	
14/01/2022 10:00	5594400	8.83	247.614	10.984	1030.811	
14/01/2022 11:00	5598000	8.825	248.082	11.036	1030.068	
14/01/2022 12:00	5601600	8.827	247.901	10.984	1029.712	
14/01/2022 13:00	5605200	8.823	248.292	10.984	1029.03	
14/01/2022 14:00	5608800	8.823	248.274	10.984	1028.352	
14/01/2022 15:00	5612400	8.823	248.276	10.984	1027.248	
14/01/2022 16:00	5616000	8.821	248.441	10.984	1026.735	
14/01/2022 17:00	5619600	8.816	248.905	10.984	1025.632	
14/01/2022 18:00	5623200	8.823	248.245	10.984	1025.944	
14/01/2022 19:00	5626800	8.823	248.207	10.984	1025.75	
14/01/2022 20:00	5630400	8.822	248.379	10.984	1024.998	
14/01/2022 21:00	5634000	8.823	248.229	10.984	1024.858	
14/01/2022 22:00	5637600	8.823	248.266	10.984	1024.066	
14/01/2022 23:00	5641200	8.819	248.671	10.984	1023.198	
15/01/2022 00:00	5644800	8.82	248.524	10.984	1022.416	
15/01/2022 01:00	5648400	8.815	249.002	10.984	1021.358	
15/01/2022 02:00	5652000	8.816	248.932	10.984	1020.789	
15/01/2022 03:00	5655600	8.814	249.142	10.984	1020.405	
15/01/2022 04:00	5659200	8.809	249.599	10.984	1019.079	
15/01/2022 05:00	5662800	8.809	249.659	11.036	1018.628	
15/01/2022 06:00	5666400	8.81	249.557	10.984	1018.482	

WTP-BH013						
Date and Time	Elapsed Time (Seconds)	Corrected Level Depth To Water (mbgl)	Corrected Pressure (mBar)	Temperature (C)	Barometric Pressure (mBar)	Manual Dip Reading (mbgl)
15/01/2022 07:00	5670000	8.815	249.043	10.984	1018.532	
15/01/2022 08:00	5673600	8.815	248.991	10.984	1018.236	
15/01/2022 09:00	5677200	8.806	249.912	10.984	1017.489	
15/01/2022 10:00	5680800	8.812	249.286	11.036	1017.609	
15/01/2022 11:00	5684400	8.806	249.904	10.984	1016.975	
15/01/2022 12:00	5688000	8.807	249.819	10.984	1016.944	
15/01/2022 13:00	5691600	8.808	249.743	10.984	1016.267	
15/01/2022 14:00	5695200	8.807	249.808	10.984	1015.679	
15/01/2022 15:00	5698800	8.806	249.922	10.984	1015.275	
15/01/2022 16:00	5702400	8.81	249.561	10.984	1015.288	
15/01/2022 17:00	5706000	8.81	249.556	10.984	1015.234	
15/01/2022 18:00	5709600	8.813	249.245	10.984	1015.314	
15/01/2022 19:00	5713200	8.816	248.982	10.984	1015.635	
15/01/2022 20:00	5716800	8.812	249.337	10.984	1015.338	
15/01/2022 21:00	5720400	8.813	249.264	10.984	1015.411	
15/01/2022 22:00	5724000	8.819	248.622	10.984	1016.342	
15/01/2022 23:00	5727600	8.821	248.409	10.984	1016.787	
16/01/2022 00:00	5731200	8.825	248.067	10.984	1017.304	
16/01/2022 01:00	5734800	8.826	247.998	10.984	1017.779	
16/01/2022 02:00	5738400	8.819	248.686	10.984	1017.323	
16/01/2022 03:00	5742000	8.833	247.241	10.984	1019.058	
16/01/2022 04:00	5745600	8.833	247.271	10.984	1019.782	
16/01/2022 05:00	5749200	8.828	247.763	10.984	1019.754	
16/01/2022 06:00	5752800	8.829	247.659	10.984	1020.09	
16/01/2022 07:00	5756400	8.831	247.477	10.984	1021.549	
16/01/2022 08:00	5760000	8.834	247.148	10.984	1023.096	
16/01/2022 09:00	5763600	8.842	246.402	10.984	1024.364	
16/01/2022 10:00	5767200	8.836	247.003	10.984	1025.33	
16/01/2022 11:00	5770800	8.838	246.816	10.984	1026.561	
16/01/2022 12:00	5774400	8.837	246.861	10.984	1026.98	
16/01/2022 13:00	5778000	8.836	247.028	10.984	1027.103	
16/01/2022 14:00	5781600	8.841	246.524	10.984	1027.432	
16/01/2022 15:00	5785200	8.839	246.671	10.984	1027.925	
16/01/2022 16:00	5788800	8.839	246.642	10.984	1028.185	
16/01/2022 17:00	5792400	8.839	246.692	10.984	1029.006	
16/01/2022 18:00	5796000	8.845	246.132	10.984	1030.204	
16/01/2022 19:00	5799600	8.848	245.814	10.984	1031.16	
16/01/2022 20:00	5803200	8.848	245.834	10.984	1031.605	
16/01/2022 21:00	5806800	8.843	246.266	10.984	1031.869	
16/01/2022 22:00	5810400	8.849	245.714	10.984	1032.596	
16/01/2022 23:00	5814000	8.849	245.728	11.036	1032.828	
17/01/2022 00:00	5817600	8.852	245.431	10.984	1033.168	
17/01/2022 01:00	5821200	8.852	245.406	11.036	1033.615	
17/01/2022 02:00	5824800	8.846	245.97	10.984	1033.209	
17/01/2022 03:00	5828400	8.851	245.48	10.984	1033.757	

WTP-BH013						
Date and Time	Elapsed Time (Seconds)	Corrected Level Depth To Water (mbgl)	Corrected Pressure (mBar)	Temperature (C)	Barometric Pressure (mBar)	Manual Dip Reading (mbgl)
17/01/2022 04:00	5832000	8.852	245.451	10.984	1033.554	
17/01/2022 05:00	5835600	8.857	244.912	10.984	1033.803	
17/01/2022 06:00	5839200	8.847	245.937	10.984	1033.301	
17/01/2022 07:00	5842800	8.845	246.128	10.984	1033.401	
17/01/2022 08:00	5846400	8.849	245.663	10.984	1033.401	
17/01/2022 09:00	5850000	8.854	245.232	10.984	1034.354	
17/01/2022 10:00	5853600	8.851	245.55	10.984	1034.558	
17/01/2022 11:00	5857200	8.846	245.977	10.984	1034.306	
17/01/2022 12:00	5860800	8.847	245.869	10.984	1034.413	
17/01/2022 13:00	5864400	8.845	246.118	10.984	1033.642	
17/01/2022 14:00	5868000	8.844	246.227	10.984	1033.301	
17/01/2022 15:00	5871600	8.847	245.879	10.984	1032.604	
17/01/2022 16:00	5875200	8.847	245.873	10.984	1032.552	
17/01/2022 17:00	5878800	8.838	246.781	10.984	1031.76	
17/01/2022 18:00	5882400	8.841	246.46	10.984	1031.675	
17/01/2022 19:00	5886000	8.84	246.585	10.984	1031.028	
17/01/2022 20:00	5889600	8.844	246.157	10.984	1031.34	
17/01/2022 21:00	5893200	8.84	246.577	10.984	1030.978	
17/01/2022 22:00	5896800	8.841	246.46	10.984	1030.688	
17/01/2022 23:00	5900400	8.846	246.018	10.984	1030.667	
18/01/2022 00:00	5904000	8.848	245.773	10.984	1030.853	
18/01/2022 01:00	5907600	8.842	246.389	10.984	1029.773	
18/01/2022 02:00	5911200	8.844	246.212	10.984	1029.428	
18/01/2022 03:00	5914800	8.843	246.31	10.984	1028.923	
18/01/2022 04:00	5918400	8.839	246.707	10.984	1028.642	
18/01/2022 05:00	5922000	8.835	247.113	10.984	1027.657	
18/01/2022 06:00	5925600	8.834	247.169	10.984	1027.368	
18/01/2022 07:00	5929200	8.832	247.398	10.984	1027.023	
18/01/2022 08:00	5932800	8.832	247.409	10.984	1027.012	
18/01/2022 09:00	5936400	8.834	247.136	10.984	1027.111	
18/01/2022 10:00	5940000	8.836	246.954	10.984	1027.061	
18/01/2022 11:00	5943600	8.835	247.094	10.984	1027.211	
18/01/2022 12:00	5947200	8.837	246.905	10.984	1026.704	
18/01/2022 13:00	5950800	8.827	247.855	10.984	1025.696	
18/01/2022 14:00	5954400	8.826	247.935	10.984	1025.326	
18/01/2022 15:00	5958000	8.824	248.149	10.984	1024.764	
18/01/2022 16:00	5961600	8.833	247.278	10.984	1024.938	
18/01/2022 17:00	5965200	8.828	247.776	10.984	1024.788	
18/01/2022 18:00	5968800	8.827	247.901	10.984	1024.721	
18/01/2022 19:00	5972400	8.834	247.181	10.984	1025.384	
18/01/2022 20:00	5976000	8.828	247.772	10.984	1024.735	
18/01/2022 21:00	5979600	8.826	247.933	10.984	1024.283	
18/01/2022 22:00	5983200	8.829	247.669	10.984	1024.082	
18/01/2022 23:00	5986800	8.83	247.59	10.984	1024.627	
19/01/2022 00:00	5990400	8.829	247.686	10.984	1024.125	

WTP-BH013						
Date and Time	Elapsed Time (Seconds)	Corrected Level Depth To Water (mbgl)	Corrected Pressure (mBar)	Temperature (C)	Barometric Pressure (mBar)	Manual Dip Reading (mbgl)
19/01/2022 01:00	5994000	8.826	247.913	10.984	1023.781	
19/01/2022 02:00	5997600	8.828	247.742	10.984	1023.488	
19/01/2022 03:00	6001200	8.825	248.012	10.984	1022.928	
19/01/2022 04:00	6004800	8.825	248.031	10.984	1022.793	
19/01/2022 05:00	6008400	8.827	247.888	10.984	1023.11	
19/01/2022 06:00	6012000	8.829	247.656	10.984	1023.226	
19/01/2022 07:00	6015600	8.831	247.441	10.984	1024.137	
19/01/2022 08:00	6019200	8.833	247.276	10.984	1024.825	
19/01/2022 09:00	6022800	8.832	247.368	10.984	1025.95	
19/01/2022 10:00	6026400	8.832	247.396	10.984	1027.142	
19/01/2022 11:00	6030000	8.835	247.049	10.984	1027.953	
19/01/2022 12:00	6033600	8.839	246.672	10.984	1028.388	
19/01/2022 13:00	6037200	8.833	247.23	10.984	1028.526	
19/01/2022 14:00	6040800	8.837	246.901	10.984	1028.739	
19/01/2022 15:00	6044400	8.835	247.053	11.036	1029.241	
19/01/2022 16:00	6048000	8.836	246.938	10.984	1029.63	
19/01/2022 17:00	6051600	8.841	246.474	10.984	1030.732	
19/01/2022 18:00	6055200	8.844	246.158	10.984	1031.571	
19/01/2022 19:00	6058800	8.841	246.507	10.984	1031.687	
19/01/2022 20:00	6062400	8.847	245.871	10.984	1032.612	
19/01/2022 21:00	6066000	8.845	246.076	10.984	1032.756	
19/01/2022 22:00	6069600	8.847	245.893	10.984	1033.577	
19/01/2022 23:00	6073200	8.85	245.631	10.984	1033.897	
20/01/2022 00:00	6076800	8.853	245.353	10.984	1034.349	
20/01/2022 01:00	6080400	8.851	245.547	10.984	1034.33	
20/01/2022 02:00	6084000	8.847	245.873	10.984	1034.235	
20/01/2022 03:00	6087600	8.853	245.284	10.984	1035.057	
20/01/2022 04:00	6091200	8.854	245.192	10.984	1035.091	
20/01/2022 05:00	6094800	8.852	245.412	10.984	1034.929	
20/01/2022 06:00	6098400	8.854	245.261	10.984	1035.66	
20/01/2022 07:00	6102000	8.857	244.887	10.984	1036.556	
20/01/2022 08:00	6105600	8.852	245.408	10.984	1036.325	
20/01/2022 09:00	6109200	8.857	244.93	10.984	1037.5	
20/01/2022 10:00	6112800	8.852	245.454	10.984	1037.149	
20/01/2022 11:00	6116400	8.848	245.795	10.984	1037.157	
20/01/2022 12:00	6120000	8.848	245.799	10.984	1037.095	
20/01/2022 13:00	6123600	8.844	246.241	10.984	1036.595	
20/01/2022 14:00	6127200	8.848	245.812	10.984	1036.56	
20/01/2022 15:00	6130800	8.85	245.603	10.984	1036.769	
20/01/2022 16:00	6134400	8.851	245.54	10.984	1036.658	
20/01/2022 17:00	6138000	8.856	244.978	10.984	1037.046	
20/01/2022 18:00	6141600	8.857	244.938	10.984	1037.609	
20/01/2022 19:00	6145200	8.858	244.847	10.984	1037.873	
20/01/2022 20:00	6148800	8.861	244.506	10.984	1038.33	
20/01/2022 21:00	6152400	8.855	245.162	10.984	1037.733	

WTP-BH013						
Date and Time	Elapsed Time (Seconds)	Corrected Level Depth To Water (mbgl)	Corrected Pressure (mBar)	Temperature (C)	Barometric Pressure (mBar)	Manual Dip Reading (mbgl)
20/01/2022 22:00	6156000	8.853	245.312	10.984	1037.989	
20/01/2022 23:00	6159600	8.855	245.098	10.984	1038.029	
21/01/2022 00:00	6163200	8.855	245.148	10.984	1037.688	
21/01/2022 01:00	6166800	8.858	244.874	10.984	1037.788	
21/01/2022 02:00	6170400	8.861	244.51	10.984	1037.688	
21/01/2022 03:00	6174000	8.861	244.526	10.984	1037.672	
21/01/2022 04:00	6177600	8.859	244.698	10.984	1037.326	
21/01/2022 05:00	6181200	8.859	244.687	10.984	1037.22	
21/01/2022 06:00	6184800	8.854	245.213	10.984	1036.869	
21/01/2022 07:00	6188400	8.86	244.639	10.984	1037.617	
21/01/2022 08:00	6192000	8.861	244.573	10.984	1037.567	
21/01/2022 09:00	6195600	8.86	244.656	10.984	1038.064	
21/01/2022 10:00	6199200	8.859	244.755	10.984	1038.023	
21/01/2022 11:00	6202800	8.862	244.408	10.984	1038.312	
21/01/2022 12:00	6206400	8.857	244.922	10.984	1037.74	
21/01/2022 13:00	6210000	8.854	245.239	10.984	1037.307	
21/01/2022 14:00	6213600	8.851	245.509	10.984	1036.63	
21/01/2022 15:00	6217200	8.847	245.943	10.984	1035.79	
21/01/2022 16:00	6220800	8.847	245.896	10.984	1035.663	
21/01/2022 17:00	6224400	8.846	245.976	10.984	1035.467	
21/01/2022 18:00	6228000	8.845	246.125	10.984	1035.26	
21/01/2022 19:00	6231600	8.854	245.221	10.984	1035.932	
21/01/2022 20:00	6235200	8.852	245.368	10.984	1035.669	
21/01/2022 21:00	6238800	8.853	245.358	10.984	1035.563	
21/01/2022 22:00	6242400	8.853	245.33	10.984	1035.707	
21/01/2022 23:00	6246000	8.851	245.494	10.984	1035.601	
22/01/2022 00:00	6249600	8.852	245.421	10.984	1035.093	
22/01/2022 01:00	6253200	8.855	245.092	10.984	1035.132	
22/01/2022 02:00	6256800	8.85	245.658	10.984	1034.624	
22/01/2022 03:00	6260400	8.852	245.451	10.984	1034.368	
22/01/2022 04:00	6264000	8.854	245.191	10.984	1034.279	
22/01/2022 05:00	6267600	8.85	245.594	10.984	1033.76	
22/01/2022 06:00	6271200	8.857	244.955	10.984	1034.34	
22/01/2022 07:00	6274800	8.853	245.296	10.984	1034.29	
22/01/2022 08:00	6278400	8.853	245.318	10.984	1033.978	
22/01/2022 09:00	6282000	8.855	245.15	10.984	1034.262	
22/01/2022 10:00	6285600	8.855	245.13	10.984	1034.34	
22/01/2022 11:00	6289200	8.856	244.998	10.984	1034.646	
22/01/2022 12:00	6292800	8.858	244.866	10.984	1034.662	
22/01/2022 13:00	6296400	8.856	245.018	10.984	1034.046	
22/01/2022 14:00	6300000	8.848	245.819	10.984	1032.78	
22/01/2022 15:00	6303600	8.848	245.805	10.984	1032.446	
22/01/2022 16:00	6307200	8.851	245.485	10.984	1032.593	
22/01/2022 17:00	6310800	8.849	245.664	10.984	1032.238	
22/01/2022 18:00	6314400	8.852	245.399	10.984	1032.446	

WTP-BH013						
Date and Time	Elapsed Time (Seconds)	Corrected Level Depth To Water (mbgl)	Corrected Pressure (mBar)	Temperature (C)	Barometric Pressure (mBar)	Manual Dip Reading (mbgl)
22/01/2022 19:00	6318000	8.852	245.453	10.984	1032.102	
22/01/2022 20:00	6321600	8.855	245.095	10.984	1032.634	
22/01/2022 21:00	6325200	8.856	244.99	10.984	1032.507	
22/01/2022 22:00	6328800	8.851	245.531	10.984	1031.734	
22/01/2022 23:00	6332400	8.851	245.519	10.984	1031.514	
23/01/2022 00:00	6336000	8.848	245.785	10.984	1030.899	
23/01/2022 01:00	6339600	8.851	245.478	10.984	1030.742	
23/01/2022 02:00	6343200	8.848	245.761	10.984	1029.82	
23/01/2022 03:00	6346800	8.846	246.027	10.984	1029.381	
23/01/2022 04:00	6350400	8.844	246.162	10.984	1028.955	
23/01/2022 05:00	6354000	8.851	245.559	10.984	1028.805	
23/01/2022 06:00	6357600	8.848	245.835	10.984	1028.586	
23/01/2022 07:00	6361200	8.848	245.768	10.984	1028.247	
23/01/2022 08:00	6364800	8.845	246.081	10.984	1027.934	
23/01/2022 09:00	6368400	8.845	246.111	10.984	1027.672	
23/01/2022 10:00	6372000	8.845	246.079	10.984	1027.819	
23/01/2022 11:00	6375600	8.844	246.221	10.984	1027.33	
23/01/2022 12:00	6379200	8.842	246.366	10.984	1026.779	
23/01/2022 13:00	6382800	8.837	246.858	10.984	1025.822	
23/01/2022 14:00	6386400	8.838	246.745	10.984	1025.355	
23/01/2022 15:00	6390000	8.841	246.496	10.984	1025.14	
23/01/2022 16:00	6393600	8.837	246.87	10.984	1024.244	
23/01/2022 17:00	6397200	8.84	246.566	10.984	1024.258	
23/01/2022 18:00	6400800	8.844	246.24	10.984	1024.294	
23/01/2022 19:00	6404400	8.846	245.967	10.984	1024.625	
23/01/2022 20:00	6408000	8.845	246.102	10.984	1024.374	
23/01/2022 21:00	6411600	8.843	246.28	10.984	1024.08	
23/01/2022 22:00	6415200	8.84	246.631	10.984	1023.729	
23/01/2022 23:00	6418800	8.845	246.089	10.984	1023.922	
24/01/2022 00:00	6422400	8.844	246.199	10.984	1023.813	
24/01/2022 01:00	6426000	8.849	245.742	10.984	1024.038	
24/01/2022 02:00	6429600	8.853	245.273	10.984	1024.217	
24/01/2022 03:00	6433200	8.856	244.984	10.984	1024.447	
24/01/2022 04:00	6436800	8.85	245.656	10.984	1024.066	
24/01/2022 05:00	6440400	8.852	245.381	10.984	1023.877	
24/01/2022 06:00	6444000	8.858	244.777	10.984	1025.002	
24/01/2022 07:00	6447600	8.858	244.873	10.984	1024.791	
24/01/2022 08:00	6451200	8.863	244.383	10.984	1025.512	
24/01/2022 09:00	6454800	8.857	244.92	10.984	1025.498	
24/01/2022 10:00	6458400	8.859	244.754	10.984	1025.838	
24/01/2022 11:00	6462000	8.859	244.766	10.984	1026.116	
24/01/2022 12:00	6465600	8.859	244.703	10.984	1026.237	
24/01/2022 13:00	6469200	8.862	244.392	10.984	1026.258	
24/01/2022 14:00	6472800	8.858	244.792	10.984	1025.799	
24/01/2022 15:00	6476400	8.861	244.548	10.984	1025.986	

WTP-BH013						
Date and Time	Elapsed Time (Seconds)	Corrected Level Depth To Water (mbgl)	Corrected Pressure (mBar)	Temperature (C)	Barometric Pressure (mBar)	Manual Dip Reading (mbgl)
24/01/2022 16:00	6480000	8.856	245.005	10.984	1025.471	
24/01/2022 17:00	6483600	8.866	244.084	10.984	1026.334	
24/01/2022 18:00	6487200	8.864	244.285	10.984	1026.364	
24/01/2022 19:00	6490800	8.861	244.519	10.984	1026.653	
24/01/2022 20:00	6494400	8.866	244.039	10.984	1027.248	
24/01/2022 21:00	6498000	8.863	244.292	10.984	1027.286	
24/01/2022 22:00	6501600	8.867	243.907	10.984	1027.613	
24/01/2022 23:00	6505200	8.867	243.95	10.984	1027.976	
25/01/2022 00:00	6508800	8.865	244.099	10.984	1027.306	
25/01/2022 01:00	6512400	8.865	244.099	10.984	1027.306	
25/01/2022 02:00	6516000	8.865	244.155	10.984	1027.249	
25/01/2022 03:00	6519600	8.864	244.239	10.984	1027.049	
25/01/2022 04:00	6523200	8.865	244.139	10.984	1027.149	
25/01/2022 05:00	6526800	8.862	244.455	10.984	1026.485	
25/01/2022 06:00	6530400	8.867	243.935	10.984	1027.527	
25/01/2022 07:00	6534000	8.864	244.221	10.984	1027.125	
25/01/2022 08:00	6537600	8.868	243.825	10.984	1027.521	
25/01/2022 09:00	6541200	8.873	243.385	10.984	1027.961	
25/01/2022 10:00	6544800	8.872	243.476	10.984	1028.218	
25/01/2022 11:00	6548400	8.879	242.778	10.984	1028.568	
25/01/2022 12:00	6552000	8.869	243.716	10.984	1028.442	
25/01/2022 13:00	6555600	8.868	243.808	10.984	1028.35	
25/01/2022 14:00	6559200	8.874	243.303	10.984	1028.566	
25/01/2022 15:00	6562800	8.868	243.858	10.984	1027.836	
25/01/2022 16:00	6566400	8.869	243.746	10.984	1027.716	
25/01/2022 17:00	6570000	8.869	243.705	10.984	1028.279	
25/01/2022 18:00	6573600	8.882	242.484	10.984	1029.384	
25/01/2022 19:00	6577200	8.877	242.942	10.984	1029.391	
25/01/2022 20:00	6580800	8.879	242.738	10.984	1029.362	
25/01/2022 21:00	6584400	8.874	243.274	10.984	1029.348	
25/01/2022 22:00	6588000	8.88	242.634	10.984	1029.93	
25/01/2022 23:00	6591600	8.882	242.45	10.984	1029.766	
26/01/2022 00:00	6595200	8.877	243.005	10.984	1029.502	
26/01/2022 01:00	6598800	8.876	243.027	10.984	1029.595	
26/01/2022 02:00	6602400	8.877	242.958	10.984	1029.375	
26/01/2022 03:00	6606000	8.882	242.487	10.984	1029.613	
26/01/2022 04:00	6609600	8.873	243.376	10.984	1028.666	
26/01/2022 05:00	6613200	8.873	243.34	10.984	1028.528	
26/01/2022 06:00	6616800	8.874	243.279	10.984	1028.067	
26/01/2022 07:00	6620400	8.875	243.195	10.984	1028.092	
26/01/2022 08:00	6624000	8.871	243.512	10.984	1027.834	
26/01/2022 09:00	6627600	8.874	243.233	10.984	1027.939	
26/01/2022 10:00	6631200	8.874	243.217	10.984	1027.549	
26/01/2022 11:00	6634800	8.874	243.226	10.984	1027.54	
26/01/2022 12:00	6638400	8.872	243.494	10.984	1027.214	

WTP-BH013						
Date and Time	Elapsed Time (Seconds)	Corrected Level Depth To Water (mbgl)	Corrected Pressure (mBar)	Temperature (C)	Barometric Pressure (mBar)	Manual Dip Reading (mbgl)
26/01/2022 13:00	6642000	8.867	243.911	10.984	1025.985	
26/01/2022 14:00	6645600	8.866	244.077	10.984	1024.948	
26/01/2022 15:00	6649200	8.864	244.262	10.984	1023.893	
26/01/2022 16:00	6652800	8.866	244.016	10.984	1023.675	
26/01/2022 17:00	6656400	8.868	243.867	10.984	1023.65	
26/01/2022 18:00	6660000	8.865	244.147	10.932	1023.007	
26/01/2022 19:00	6663600	8.864	244.197	10.984	1022.682	
26/01/2022 20:00	6667200	8.871	243.509	10.984	1022.732	
26/01/2022 21:00	6670800	8.865	244.18	10.984	1021.887	
26/01/2022 22:00	6674400	8.867	243.897	10.984	1022.112	
26/01/2022 23:00	6678000	8.873	243.398	10.984	1022.379	
27/01/2022 00:00	6681600	8.865	244.149	10.984	1021.686	
27/01/2022 01:00	6685200	8.869	243.714	10.984	1022.063	
27/01/2022 02:00	6688800	8.86	244.602	10.984	1021.697	
27/01/2022 03:00	6692400	8.861	244.515	10.984	1022.016	
27/01/2022 04:00	6696000	8.855	245.079	10.984	1021.916	
27/01/2022 05:00	6699600	8.854	245.186	10.932	1022.258	
27/01/2022 06:00	6703200	8.849	245.751	10.984	1022.172	
27/01/2022 07:00	6706800	8.851	245.52	10.984	1023.216	
27/01/2022 08:00	6710400	8.858	244.86	10.984	1024.629	
27/01/2022 09:00	6714000	8.853	245.294	10.984	1025.24	
27/01/2022 10:00	6717600	8.851	245.534	10.984	1025.986	
27/01/2022 11:00	6721200	8.85	245.652	10.984	1026.854	
27/01/2022 12:00	6724800	8.852	245.423	10.984	1027.374	
27/01/2022 13:00	6728400	8.845	246.122	10.984	1027.429	
27/01/2022 14:00	6732000	8.84	246.617	10.984	1027.398	
27/01/2022 15:00	6735600	8.84	246.563	10.984	1027.162	
27/01/2022 16:00	6739200	8.848	245.826	10.984	1028.421	
27/01/2022 17:00	6742800	8.84	246.632	10.984	1028.312	
27/01/2022 18:00	6746400	8.845	246.081	10.984	1028.862	
27/01/2022 19:00	6750000	8.848	245.841	10.984	1029.682	
27/01/2022 20:00	6753600	8.85	245.569	10.984	1030.013	
27/01/2022 21:00	6757200	8.848	245.815	10.984	1029.883	
27/01/2022 22:00	6760800	8.85	245.625	10.932	1030.579	
27/01/2022 23:00	6764400	8.847	245.893	10.984	1030.153	
28/01/2022 00:00	6768000	8.845	246.114	10.984	1030.222	
28/01/2022 01:00	6771600	8.852	245.441	10.984	1030.605	
28/01/2022 02:00	6775200	8.84	246.592	10.984	1030.034	
28/01/2022 03:00	6778800	8.844	246.239	10.984	1029.865	
28/01/2022 04:00	6782400	8.839	246.7	10.984	1029.52	
28/01/2022 05:00	6786000	8.836	247.005	10.984	1028.693	
28/01/2022 06:00	6789600	8.838	246.799	10.984	1028.725	
28/01/2022 07:00	6793200	8.835	247.075	10.984	1028.564	
28/01/2022 08:00	6796800	8.83	247.566	10.932	1027.652	
28/01/2022 09:00	6800400	8.83	247.522	10.984	1027.596	

WTP-BH013						
Date and Time	Elapsed Time (Seconds)	Corrected Level Depth To Water (mbgl)	Corrected Pressure (mBar)	Temperature (C)	Barometric Pressure (mBar)	Manual Dip Reading (mbgl)
28/01/2022 10:00	6804000	8.828	247.728	10.932	1027.432	
28/01/2022 11:00	6807600	8.83	247.581	10.984	1027.247	
28/01/2022 12:00	6811200	8.828	247.802	10.984	1026.561	
28/01/2022 13:00	6814800	8.825	248.066	10.932	1026.223	
28/01/2022 14:00	6818400	8.83	247.612	10.984	1026.635	
28/01/2022 15:00	6822000	8.826	247.92	10.984	1026.212	
28/01/2022 16:00	6825600	8.825	248.088	10.984	1025.927	
28/01/2022 17:00	6829200	8.825	248.045	10.984	1025.68	
28/01/2022 18:00	6832800	8.827	247.827	10.984	1026.014	
28/01/2022 19:00	6836400	8.829	247.696	10.984	1025.913	
28/01/2022 20:00	6840000	8.83	247.523	10.984	1025.68	
28/01/2022 21:00	6843600	8.834	247.201	10.984	1026.292	
28/01/2022 22:00	6847200	8.826	247.923	10.984	1025.512	
28/01/2022 23:00	6850800	8.827	247.885	10.984	1025.202	
29/01/2022 00:00	6854400	8.825	248.043	10.984	1025.101	
29/01/2022 01:00	6858000	8.825	248.104	10.984	1024.75	
29/01/2022 02:00	6861600	8.824	248.121	10.984	1024.617	
29/01/2022 03:00	6865200	8.822	248.39	10.984	1024.174	
29/01/2022 04:00	6868800	8.816	248.901	10.984	1023.49	
29/01/2022 05:00	6872400	8.82	248.509	10.984	1023.649	
29/01/2022 06:00	6876000	8.818	248.757	10.984	1023.75	
29/01/2022 07:00	6879600	8.812	249.284	10.984	1023.106	
29/01/2022 08:00	6883200	8.813	249.264	10.984	1023.416	
29/01/2022 09:00	6886800	8.815	249.046	10.984	1023.576	
29/01/2022 10:00	6890400	8.826	247.933	10.984	1026.082	
29/01/2022 11:00	6894000	8.825	248.065	10.984	1026.589	
29/01/2022 12:00	6897600	8.834	247.177	10.984	1027.708	
29/01/2022 13:00	6901200	8.83	247.602	10.984	1027.632	
29/01/2022 14:00	6904800	8.827	247.898	10.984	1027.916	
29/01/2022 15:00	6908400	8.826	247.918	10.984	1028.186	
29/01/2022 16:00	6912000	8.829	247.672	10.984	1028.955	
29/01/2022 17:00	6915600	8.83	247.576	10.984	1029.456	
29/01/2022 18:00	6919200	8.832	247.353	10.984	1030.26	
29/01/2022 19:00	6922800	8.839	246.716	10.984	1030.954	
29/01/2022 20:00	6926400	8.834	247.17	10.984	1030.617	
29/01/2022 21:00	6930000	8.834	247.188	10.984	1030.715	
29/01/2022 22:00	6933600	8.842	246.432	10.984	1031.529	
29/01/2022 23:00	6937200	8.842	246.383	10.984	1031.984	
30/01/2022 00:00	6940800	8.839	246.687	10.984	1031.738	
30/01/2022 01:00	6944400	8.841	246.504	10.984	1031.806	
30/01/2022 02:00	6948000	8.834	247.216	10.984	1030.977	
30/01/2022 03:00	6951600	8.837	246.86	10.984	1031.158	
30/01/2022 04:00	6955200	8.834	247.169	10.984	1030.618	
30/01/2022 05:00	6958800	8.832	247.384	10.932	1030.214	
30/01/2022 06:00	6962400	8.824	248.193	10.984	1029.361	

WTP-BH013						
Date and Time	Elapsed Time (Seconds)	Corrected Level Depth To Water (mbgl)	Corrected Pressure (mBar)	Temperature (C)	Barometric Pressure (mBar)	Manual Dip Reading (mbgl)
30/01/2022 07:00	6966000	8.826	248.006	10.984	1029.143	
30/01/2022 08:00	6969600	8.823	248.239	10.984	1028.097	
30/01/2022 09:00	6973200	8.826	247.945	10.984	1028.217	
30/01/2022 10:00	6976800	8.817	248.835	10.984	1026.805	
30/01/2022 11:00	6980400	8.812	249.294	10.984	1025.591	
30/01/2022 12:00	6984000	8.814	249.181	10.932	1024.528	
30/01/2022 13:00	6987600	8.805	250.032	10.984	1022.475	
30/01/2022 14:00	6991200	8.8	250.49	10.984	1020.741	
30/01/2022 15:00	6994800	8.804	250.071	10.984	1020.462	
30/01/2022 16:00	6998400	8.812	249.371	10.984	1020.293	
30/01/2022 17:00	7002000	8.807	249.789	10.984	1020.57	
30/01/2022 18:00	7005600	8.82	248.512	10.984	1022.079	
30/01/2022 19:00	7009200	8.82	248.503	10.984	1022.669	
30/01/2022 20:00	7012800	8.815	249.054	10.984	1022.872	
30/01/2022 21:00	7016400	8.821	248.484	10.984	1023.674	
30/01/2022 22:00	7020000	8.825	248.031	10.984	1024.302	
30/01/2022 23:00	7023600	8.821	248.438	10.984	1024.358	
31/01/2022 00:00	7027200	8.828	247.76	10.984	1025.036	
31/01/2022 01:00	7030800	8.822	248.385	10.984	1024.412	
31/01/2022 02:00	7034400	8.825	248.094	10.984	1024.935	
31/01/2022 03:00	7038000	8.821	248.494	10.984	1024.94	
31/01/2022 04:00	7041600	8.825	248.046	10.984	1025.331	
31/01/2022 05:00	7045200	8.831	247.454	10.984	1026.038	
31/01/2022 06:00	7048800	8.824	248.196	10.984	1026.167	
31/01/2022 07:00	7052400	8.823	248.279	10.984	1026.78	
31/01/2022 08:00	7056000	8.822	248.358	10.984	1026.76	
31/01/2022 09:00	7059600	8.826	247.995	10.984	1027.645	
31/01/2022 10:00	7063200	8.826	247.968	10.984	1028.02	
31/01/2022 11:00	7066800	8.824	248.199	10.984	1028.021	
31/01/2022 12:00	7070400	8.825	248.084	10.932	1028.353	
31/01/2022 13:00	7074000	8.825	248.054	10.984	1028.282	
31/01/2022 14:00	7077600	8.828	247.748	10.984	1028.414	
31/01/2022 15:00	7081200	8.823	248.264	10.932	1027.651	
31/01/2022 16:00	7084800	8.823	248.298	10.984	1027.399	
31/01/2022 17:00	7088400	8.818	248.721	10.984	1027.209	
31/01/2022 18:00	7092000	8.818	248.762	10.984	1026.877	
31/01/2022 19:00	7095600	8.812	249.314	10.984	1026.209	
31/01/2022 20:00	7099200	8.813	249.256	10.984	1026.209	
31/01/2022 21:00	7102800	8.813	249.275	10.984	1026.016	
31/01/2022 22:00	7106400	8.819	248.661	10.984	1026.283	
31/01/2022 23:00	7110000	8.822	248.398	10.984	1026.14	
01/02/2022 00:00	7113600	8.812	249.285	10.984	1025.252	
01/02/2022 01:00	7117200	8.815	249.019	10.932	1025.503	
01/02/2022 02:00	7120800	8.814	249.143	10.984	1025.453	
01/02/2022 03:00	7124400	8.811	249.47	10.984	1025.067	

WTP-BH013						
Date and Time	Elapsed Time (Seconds)	Corrected Level Depth To Water (mbgl)	Corrected Pressure (mBar)	Temperature (C)	Barometric Pressure (mBar)	Manual Dip Reading (mbgl)
01/02/2022 04:00	7128000	8.811	249.4	10.984	1024.731	
01/02/2022 05:00	7131600	8.81	249.506	10.932	1024.145	
01/02/2022 06:00	7135200	8.806	249.88	10.984	1023.961	
01/02/2022 07:00	7138800	8.81	249.497	10.984	1024.286	
01/02/2022 08:00	7142400	8.811	249.453	10.984	1024.562	
01/02/2022 09:00	7146000	8.807	249.862	10.984	1024.328	
01/02/2022 10:00	7149600	8.806	249.918	10.984	1024.445	
01/02/2022 11:00	7153200	8.802	250.294	10.984	1024.069	
01/02/2022 12:00	7156800	8.803	250.166	10.932	1024.472	
01/02/2022 13:00	7160400	8.802	250.317	10.932	1023.914	
01/02/2022 14:00	7164000	8.801	250.417	10.984	1023.54	
01/02/2022 15:00	7167600	8.799	250.622	10.932	1023.088	
01/02/2022 16:00	7171200	8.804	250.105	10.984	1023.33	
01/02/2022 17:00	7174800	8.796	250.86	10.984	1022.633	
01/02/2022 18:00	7178400	8.798	250.692	10.984	1023.091	
01/02/2022 19:00	7182000	8.799	250.563	10.932	1022.915	
01/02/2022 20:00	7185600	8.8	250.472	10.932	1022.948	
01/02/2022 21:00	7189200	8.796	250.863	10.984	1022.688	
01/02/2022 22:00	7192800	8.798	250.748	10.932	1022.671	
01/02/2022 23:00	7196400	8.794	251.047	10.932	1022.546	
02/02/2022 00:00	7200000	8.79	251.515	10.984	1021.978	
02/02/2022 01:00	7203600	8.793	251.233	10.932	1022.07	
02/02/2022 02:00	7207200	8.794	251.086	10.932	1021.811	
02/02/2022 03:00	7210800	8.79	251.475	10.984	1020.799	
02/02/2022 04:00	7214400	8.792	251.243	10.932	1020.958	
02/02/2022 05:00	7218000	8.789	251.539	10.932	1020.314	
02/02/2022 06:00	7221600	8.791	251.357	10.932	1020.264	
02/02/2022 07:00	7225200	8.792	251.279	10.984	1020.415	
02/02/2022 08:00	7228800	8.787	251.744	10.984	1020.356	
02/02/2022 09:00	7232400	8.794	251.119	10.984	1020.749	
02/02/2022 10:00	7236000	8.785	251.974	10.932	1019.821	
02/02/2022 11:00	7239600	8.782	252.311	10.932	1019.193	
02/02/2022 12:00	7243200	8.785	252.013	10.932	1019.202	
02/02/2022 13:00	7246800	8.787	251.801	10.984	1019.139	
02/02/2022 14:00	7250400	8.78	252.471	10.984	1017.482	
02/02/2022 15:00	7254000	8.777	252.735	10.984	1016.813	
02/02/2022 16:00	7257600	8.781	252.385	10.984	1016.756	
02/02/2022 17:00	7261200	8.778	252.634	10.932	1015.853	
02/02/2022 18:00	7264800	8.775	252.947	10.984	1015.382	
02/02/2022 19:00	7268400	8.774	253.07	10.984	1014.679	
02/02/2022 20:00	7272000	8.77	253.418	10.932	1013.852	
02/02/2022 21:00	7275600	8.767	253.716	10.932	1012.916	
02/02/2022 22:00	7279200	8.774	253.067	10.932	1013.101	
02/02/2022 23:00	7282800	8.769	253.552	10.932	1012.325	
03/02/2022 00:00	7286400	8.76	254.393	10.984	1011.499	

WTP-BH013						
Date and Time	Elapsed Time (Seconds)	Corrected Level Depth To Water (mbgl)	Corrected Pressure (mBar)	Temperature (C)	Barometric Pressure (mBar)	Manual Dip Reading (mbgl)
03/02/2022 01:00	7290000	8.771	253.323	10.984	1011.584	
03/02/2022 02:00	7293600	8.766	253.838	10.984	1010.373	
03/02/2022 03:00	7297200	8.763	254.107	10.984	1009.815	
03/02/2022 04:00	7300800	8.765	253.97	10.932	1009.356	
03/02/2022 05:00	7304400	8.761	254.365	10.932	1008.554	
03/02/2022 06:00	7308000	8.761	254.329	10.932	1008.416	
03/02/2022 07:00	7311600	8.756	254.8	10.932	1007.25	
03/02/2022 08:00	7315200	8.758	254.61	10.932	1007.092	
03/02/2022 09:00	7318800	8.757	254.708	10.932	1006.82	
03/02/2022 10:00	7322400	8.757	254.753	10.984	1006.5	
03/02/2022 11:00	7326000	8.757	254.763	10.932	1006.127	
03/02/2022 12:00	7329600	8.754	254.985	10.932	1005.557	
03/02/2022 13:00	7333200	8.75	255.433	10.932	1004.413	
03/02/2022 14:00	7336800	8.751	255.335	10.932	1003.989	
03/02/2022 15:00	7340400	8.743	256.051	10.932	1002.345	
03/02/2022 16:00	7344000	8.75	255.393	10.984	1002.323	
03/02/2022 17:00	7347600	8.743	256.083	10.932	1001.038	
03/02/2022 18:00	7351200	8.755	254.933	10.932	1001.318	
03/02/2022 19:00	7354800	8.753	255.067	10.932	1001.3	
03/02/2022 20:00	7358400	8.761	254.286	10.932	1002.544	
03/02/2022 21:00	7362000	8.765	253.963	10.932	1003.738	
03/02/2022 22:00	7365600	8.759	254.52	10.984	1003.543	
03/02/2022 23:00	7369200	8.766	253.849	10.984	1004.447	
04/02/2022 00:00	7372800	8.762	254.182	10.932	1004.157	
04/02/2022 01:00	7376400	8.762	254.268	10.932	1004.476	
04/02/2022 02:00	7380000	8.767	253.702	10.932	1005.216	
04/02/2022 03:00	7383600	8.773	253.152	10.932	1005.477	
04/02/2022 04:00	7387200	8.771	253.336	10.932	1005.814	
04/02/2022 05:00	7390800	8.776	252.826	10.932	1006.846	
04/02/2022 06:00	7394400	8.775	252.948	10.932	1006.608	
04/02/2022 07:00	7398000	8.781	252.327	10.932	1007.75	
04/02/2022 08:00	7401600	8.777	252.741	10.932	1007.975	
04/02/2022 09:00	7405200	8.776	252.836	10.932	1008.634	
04/02/2022 10:00	7408800	8.782	252.247	10.932	1009.803	
04/02/2022 11:00	7412400	8.775	252.933	10.932	1009.523	
04/02/2022 12:00	7416000	8.773	253.108	10.932	1009.985	
04/02/2022 13:00	7419600	8.772	253.226	10.932	1009.809	
04/02/2022 14:00	7423200	8.779	252.532	10.984	1010.635	
04/02/2022 15:00	7426800	8.774	253.064	10.932	1010.61	
04/02/2022 16:00	7430400	8.786	251.839	10.932	1012.24	
04/02/2022 17:00	7434000	8.781	252.395	10.932	1012.439	
04/02/2022 18:00	7437600	8.783	252.141	10.984	1013.23	
04/02/2022 19:00	7441200	8.79	251.5	10.932	1014.319	
04/02/2022 20:00	7444800	8.785	251.938	10.932	1014.577	
04/02/2022 21:00	7448400	8.79	251.484	10.932	1015.786	

WTP-BH013						
Date and Time	Elapsed Time (Seconds)	Corrected Level Depth To Water (mbgl)	Corrected Pressure (mBar)	Temperature (C)	Barometric Pressure (mBar)	Manual Dip Reading (mbgl)
04/02/2022 22:00	7452000	8.777	252.724	10.932	1014.894	
04/02/2022 23:00	7455600	8.789	251.604	10.932	1016.071	
05/02/2022 00:00	7459200	8.785	252.026	10.984	1015.955	
05/02/2022 01:00	7462800	8.784	252.09	10.932	1015.701	
05/02/2022 02:00	7466400	8.784	252.089	10.984	1015.37	
05/02/2022 03:00	7470000	8.779	252.578	10.932	1015.04	
05/02/2022 04:00	7473600	8.778	252.656	10.932	1014.034	
05/02/2022 05:00	7477200	8.779	252.554	10.932	1013.613	
05/02/2022 06:00	7480800	8.778	252.687	10.932	1012.785	
05/02/2022 07:00	7484400	8.772	253.251	10.932	1011.872	
05/02/2022 08:00	7488000	8.772	253.264	10.932	1011.28	
05/02/2022 09:00	7491600	8.773	253.179	10.932	1010.843	
05/02/2022 10:00	7495200	8.772	253.27	10.984	1010.825	
05/02/2022 11:00	7498800	8.771	253.359	10.932	1010.141	
05/02/2022 12:00	7502400	8.771	253.363	10.932	1010.427	
05/02/2022 13:00	7506000	8.768	253.683	10.932	1009.411	
05/02/2022 14:00	7509600	8.758	254.619	10.932	1007.953	
05/02/2022 15:00	7513200	8.762	254.263	10.932	1008.018	
05/02/2022 16:00	7516800	8.761	254.346	10.932	1007.124	
05/02/2022 17:00	7520400	8.761	254.333	10.932	1006.673	
05/02/2022 18:00	7524000	8.759	254.554	10.932	1005.93	
05/02/2022 19:00	7527600	8.754	255.053	10.932	1005.779	
05/02/2022 20:00	7531200	8.755	254.919	10.932	1005.333	
05/02/2022 21:00	7534800	8.752	255.181	10.932	1004.897	
05/02/2022 22:00	7538400	8.749	255.545	10.932	1004.011	
05/02/2022 23:00	7542000	8.747	255.74	10.932	1003.41	
06/02/2022 00:00	7545600	8.74	256.35	10.932	1001.988	
06/02/2022 01:00	7549200	8.75	255.441	10.932	1001.969	
06/02/2022 02:00	7552800	8.738	256.598	10.932	1000.059	
06/02/2022 03:00	7556400	8.737	256.711	10.932	1000.236	
06/02/2022 04:00	7560000	8.742	256.22	10.932	1000.668	
06/02/2022 05:00	7563600	8.74	256.369	10.932	1000.868	
06/02/2022 06:00	7567200	8.744	256.005	10.932	1001.463	
06/02/2022 07:00	7570800	8.748	255.582	10.932	1001.887	
06/02/2022 08:00	7574400	8.753	255.072	10.932	1002.281	
06/02/2022 09:00	7578000	8.744	255.985	10.932	1002.237	
06/02/2022 10:00	7581600	8.747	255.704	10.932	1002.808	
06/02/2022 11:00	7585200	8.751	255.298	10.932	1003.214	
06/02/2022 12:00	7588800	8.753	255.088	10.932	1003.888	
06/02/2022 13:00	7592400	8.755	254.913	10.932	1004.759	
06/02/2022 14:00	7596000	8.759	254.552	10.932	1005.815	
06/02/2022 15:00	7599600	8.766	253.811	10.932	1007.31	
06/02/2022 16:00	7603200	8.765	253.952	10.932	1008.271	
06/02/2022 17:00	7606800	8.772	253.268	10.932	1009.942	
06/02/2022 18:00	7610400	8.773	253.186	10.932	1011.358	

WTP-BH013						
Date and Time	Elapsed Time (Seconds)	Corrected Level Depth To Water (mbgl)	Corrected Pressure (mBar)	Temperature (C)	Barometric Pressure (mBar)	Manual Dip Reading (mbgl)
06/02/2022 19:00	7614000	8.772	253.257	10.932	1012.04	
06/02/2022 20:00	7617600	8.776	252.827	10.932	1013.631	
06/02/2022 21:00	7621200	8.778	252.678	10.932	1014.94	
06/02/2022 22:00	7624800	8.78	252.483	10.932	1016.237	
06/02/2022 23:00	7628400	8.772	253.216	10.932	1016.374	
07/02/2022 00:00	7632000	8.77	253.46	10.932	1016.769	
07/02/2022 01:00	7635600	8.771	253.307	10.984	1017.865	
07/02/2022 02:00	7639200	8.768	253.649	10.932	1017.507	
07/02/2022 03:00	7642800	8.767	253.729	10.932	1017.37	
07/02/2022 04:00	7646400	8.771	253.363	10.932	1017.677	
07/02/2022 05:00	7650000	8.768	253.668	10.932	1017.547	
07/02/2022 06:00	7653600	8.771	253.301	10.932	1018.262	
07/02/2022 07:00	7657200	8.761	254.293	10.932	1017.502	
07/02/2022 08:00	7660800	8.767	253.772	10.932	1018.487	
07/02/2022 09:00	7664400	8.764	254.034	10.932	1018.399	
07/02/2022 10:00	7668000	8.767	253.773	10.932	1018.833	
07/02/2022 11:00	7671600	8.766	253.813	10.932	1018.852	
07/02/2022 12:00	7675200	8.761	254.368	10.932	1018.704	
07/02/2022 13:00	7678800	8.764	254.043	10.984	1018.754	
07/02/2022 14:00	7682400	8.762	254.228	10.932	1018.089	
07/02/2022 15:00	7686000	8.765	253.984	10.932	1017.869	
07/02/2022 16:00	7689600	8.76	254.411	10.932	1017.5	
07/02/2022 17:00	7693200	8.76	254.466	10.932	1017.445	
07/02/2022 18:00	7696800	8.768	253.619	10.932	1018.002	
07/02/2022 19:00	7700400	8.764	253.987	10.932	1017.692	
07/02/2022 20:00	7704000	8.761	254.313	10.932	1017.249	
07/02/2022 21:00	7707600	8.764	254.02	10.932	1017.6	
07/02/2022 22:00	7711200	8.768	253.596	10.932	1017.851	
07/02/2022 23:00	7714800	8.763	254.17	10.932	1017.509	
08/02/2022 00:00	7718400	8.763	254.096	10.932	1017.409	
08/02/2022 01:00	7722000	8.763	254.126	10.932	1017.668	
08/02/2022 02:00	7725600	8.766	253.792	10.932	1017.887	
08/02/2022 03:00	7729200	8.758	254.594	10.932	1017.084	
08/02/2022 04:00	7732800	8.762	254.184	10.932	1017.495	
08/02/2022 05:00	7736400	8.759	254.537	10.932	1016.852	
08/02/2022 06:00	7740000	8.765	253.976	10.932	1017.413	
08/02/2022 07:00	7743600	8.756	254.834	10.932	1016.729	
08/02/2022 08:00	7747200	8.758	254.605	10.932	1017.189	
08/02/2022 09:00	7750800	8.766	253.831	10.932	1018.138	
08/02/2022 10:00	7754400	8.757	254.678	10.932	1017.987	
08/02/2022 11:00	7758000	8.759	254.525	10.932	1018.024	
08/02/2022 12:00	7761600	8.759	254.556	10.932	1017.819	
08/02/2022 13:00	7765200	8.754	254.979	10.932	1017.164	
08/02/2022 14:00	7768800	8.751	255.31	10.932	1016.6	
08/02/2022 15:00	7772400	8.748	255.642	10.932	1015.979	

WTP-BH013						
Date and Time	Elapsed Time (Seconds)	Corrected Level Depth To Water (mbgl)	Corrected Pressure (mBar)	Temperature (C)	Barometric Pressure (mBar)	Manual Dip Reading (mbgl)
08/02/2022 16:00	7776000	8.749	255.474	10.932	1015.74	
08/02/2022 17:00	7779600	8.746	255.775	10.932	1015.092	
08/02/2022 18:00	7783200	8.753	255.137	10.932	1015.497	
08/02/2022 19:00	7786800	8.758	254.612	10.932	1016.255	
08/02/2022 20:00	7790400	8.746	255.765	10.932	1015.624	
08/02/2022 21:00	7794000	8.756	254.838	10.932	1016.551	
08/02/2022 22:00	7797600	8.752	255.237	10.932	1016.268	
08/02/2022 23:00	7801200	8.758	254.578	10.932	1016.811	
09/02/2022 00:00	7804800	8.746	255.752	10.932	1015.985	
09/02/2022 01:00	7808400	8.756	254.797	10.932	1017.056	
09/02/2022 02:00	7812000	8.749	255.534	10.932	1016.551	
09/02/2022 03:00	7815600	8.757	254.755	10.932	1017.446	
09/02/2022 04:00	7819200	8.751	255.268	10.932	1017.165	
09/02/2022 05:00	7822800	8.746	255.75	10.932	1016.857	
09/02/2022 06:00	7826400	8.753	255.094	10.932	1017.745	
09/02/2022 07:00	7830000	8.752	255.198	10.932	1017.699	
09/02/2022 08:00	7833600	8.751	255.334	10.932	1017.911	
09/02/2022 09:00	7837200	8.752	255.242	10.932	1018.468	
09/02/2022 10:00	7840800	8.76	254.472	10.932	1019.469	
09/02/2022 11:00	7844400	8.754	254.977	10.932	1019.371	
09/02/2022 12:00	7848000	8.757	254.723	10.932	1019.625	
09/02/2022 13:00	7851600	8.757	254.682	10.932	1019.26	
09/02/2022 14:00	7855200	8.752	255.202	10.932	1018.507	
09/02/2022 15:00	7858800	8.752	255.194	10.932	1018.516	
09/02/2022 16:00	7862400	8.757	254.712	10.932	1018.707	
09/02/2022 17:00	7866000	8.756	254.829	10.932	1018.533	
09/02/2022 18:00	7869600	8.751	255.317	10.932	1018.393	
09/02/2022 19:00	7873200	8.75	255.366	10.932	1018.46	
09/02/2022 20:00	7876800	8.742	256.206	10.932	1018.2	
09/02/2022 21:00	7880400	8.748	255.645	10.932	1018.18	
09/02/2022 22:00	7884000	8.754	254.966	10.932	1018.802	
09/02/2022 23:00	7887600	8.75	255.436	10.932	1018.505	
10/02/2022 00:00	7891200	8.753	255.123	10.932	1018.877	
10/02/2022 01:00	7894800	8.749	255.467	10.932	1018.707	
10/02/2022 02:00	7898400	8.751	255.272	10.932	1018.785	
10/02/2022 03:00	7902000	8.75	255.417	10.932	1018.525	
10/02/2022 04:00	7905600	8.746	255.749	10.932	1018.308	
10/02/2022 05:00	7909200	8.75	255.421	10.932	1018.694	
10/02/2022 06:00	7912800	8.748	255.598	10.932	1019.039	
10/02/2022 07:00	7916400	8.753	255.124	10.932	1019.282	
10/02/2022 08:00	7920000	8.748	255.572	10.932	1019.53	
10/02/2022 09:00	7923600	8.756	254.797	10.932	1020.595	
10/02/2022 10:00	7927200	8.75	255.38	10.932	1020.535	
10/02/2022 11:00	7930800	8.751	255.312	10.932	1021.067	
10/02/2022 12:00	7934400	8.743	256.061	10.932	1020.724	

WTP-BH013						
Date and Time	Elapsed Time (Seconds)	Corrected Level Depth To Water (mbgl)	Corrected Pressure (mBar)	Temperature (C)	Barometric Pressure (mBar)	Manual Dip Reading (mbgl)
10/02/2022 13:00	7938000	8.754	255.062	10.932	1021.317	
10/02/2022 14:00	7941600	8.754	254.979	10.932	1021.573	
10/02/2022 15:00	7945200	8.749	255.513	10.932	1021.446	
10/02/2022 16:00	7948800	8.755	254.941	10.932	1022.656	
10/02/2022 17:00	7952400	8.76	254.428	10.932	1023.111	
10/02/2022 18:00	7956000	8.756	254.822	10.932	1023.588	
10/02/2022 19:00	7959600	8.763	254.139	10.932	1024.502	
10/02/2022 20:00	7963200	8.763	254.099	10.932	1025.064	
10/02/2022 21:00	7966800	8.764	254.013	10.932	1025.268	
10/02/2022 22:00	7970400	8.763	254.167	10.932	1025.693	
10/02/2022 23:00	7974000	8.77	253.466	10.932	1026.627	
11/02/2022 00:00	7977600	8.771	253.367	10.932	1027.016	
11/02/2022 01:00	7981200	8.768	253.666	10.932	1027.007	
11/02/2022 02:00	7984800	8.764	253.995	10.932	1026.852	
11/02/2022 03:00	7988400	8.765	253.922	10.932	1027.099	
11/02/2022 04:00	7992000	8.764	254.014	10.932	1026.95	
11/02/2022 05:00	7995600	8.76	254.458	10.932	1026.448	
11/02/2022 06:00	7999200	8.757	254.719	10.932	1025.896	
11/02/2022 07:00	8002800	8.761	254.346	10.932	1026.095	
11/02/2022 08:00	8006400	8.756	254.861	10.932	1025.696	
11/02/2022 09:00	8010000	8.758	254.579	10.932	1025.746	
11/02/2022 10:00	8013600	8.756	254.805	10.932	1024.649	
11/02/2022 11:00	8017200	8.747	255.671	10.932	1023.667	
11/02/2022 12:00	8020800	8.746	255.77	10.932	1022.93	
11/02/2022 13:00	8024400	8.742	256.221	10.932	1021.492	
11/02/2022 14:00	8028000	8.739	256.471	10.932	1020.372	
11/02/2022 15:00	8031600	8.739	256.443	10.932	1019.355	
11/02/2022 16:00	8035200	8.736	256.784	10.932	1018.26	
11/02/2022 17:00	8038800	8.728	257.605	10.932	1016.858	
11/02/2022 18:00	8042400	8.73	257.366	10.932	1016.054	
11/02/2022 19:00	8046000	8.725	257.85	10.932	1014.989	
11/02/2022 20:00	8049600	8.725	257.884	10.932	1014.607	
11/02/2022 21:00	8053200	8.724	257.922	10.932	1013.467	
11/02/2022 22:00	8056800	8.723	258.003	10.932	1012.515	
11/02/2022 23:00	8060400	8.725	257.872	10.932	1011.777	
12/02/2022 00:00	8064000	8.72	258.359	10.932	1010.651	
12/02/2022 01:00	8067600	8.72	258.329	10.932	1009.462	
12/02/2022 02:00	8071200	8.717	258.682	10.932	1008.588	
12/02/2022 03:00	8074800	8.715	258.875	10.932	1007.235	
12/02/2022 04:00	8078400	8.71	259.301	10.932	1006.055	
12/02/2022 05:00	8082000	8.705	259.78	10.932	1004.531	
12/02/2022 06:00	8085600	8.709	259.436	10.932	1004.469	
12/02/2022 07:00	8089200	8.706	259.748	10.932	1003.926	
12/02/2022 08:00	8092800	8.707	259.623	10.932	1004.109	
12/02/2022 09:00	8096400	8.705	259.816	10.932	1003.916	

WTP-BH013						
Date and Time	Elapsed Time (Seconds)	Corrected Level Depth To Water (mbgl)	Corrected Pressure (mBar)	Temperature (C)	Barometric Pressure (mBar)	Manual Dip Reading (mbgl)
12/02/2022 10:00	8100000	8.707	259.582	10.932	1004.034	
12/02/2022 11:00	8103600	8.702	260.145	10.932	1003.703	
12/02/2022 12:00	8107200	8.705	259.856	10.932	1003.469	
12/02/2022 13:00	8110800	8.71	259.306	10.932	1003.787	
12/02/2022 14:00	8114400	8.706	259.708	10.932	1003.037	
12/02/2022 15:00	8118000	8.703	260.007	10.932	1002.274	
12/02/2022 16:00	8121600	8.702	260.076	10.932	1001.799	
12/02/2022 17:00	8125200	8.701	260.25	10.932	1001.683	
12/02/2022 18:00	8128800	8.702	260.086	10.932	1001.384	
12/02/2022 19:00	8132400	8.704	259.879	10.932	1001.069	
12/02/2022 20:00	8136000	8.708	259.502	10.932	1001.04	
12/02/2022 21:00	8139600	8.705	259.801	10.932	1000.335	
12/02/2022 22:00	8143200	8.705	259.794	10.932	1000.052	
12/02/2022 23:00	8146800	8.704	259.922	10.932	999.17	
13/02/2022 00:00	8150400	8.698	260.532	10.932	997.632	
13/02/2022 01:00	8154000	8.692	261.074	10.88	995.858	
13/02/2022 02:00	8157600	8.69	261.307	10.932	994.364	
13/02/2022 03:00	8161200	8.682	262.098	10.932	991.776	
13/02/2022 04:00	8164800	8.678	262.426	10.932	989.882	
13/02/2022 05:00	8168400	8.67	263.292	10.932	988.089	
13/02/2022 06:00	8172000	8.655	264.709	10.932	986.382	
13/02/2022 07:00	8175600	8.664	263.847	10.932	985.969	
13/02/2022 08:00	8179200	8.666	263.668	10.932	985.742	
13/02/2022 09:00	8182800	8.667	263.562	10.932	985.443	
13/02/2022 10:00	8186400	8.665	263.773	10.88	984.926	
13/02/2022 11:00	8190000	8.669	263.35	10.88	985.059	
13/02/2022 12:00	8193600	8.67	263.216	10.932	985.151	
13/02/2022 13:00	8197200	8.675	262.789	10.932	985.461	
13/02/2022 14:00	8200800	8.67	263.276	10.932	984.859	
13/02/2022 15:00	8204400	8.673	262.915	10.932	985.742	
13/02/2022 16:00	8208000	8.678	262.5	10.88	985.967	
13/02/2022 17:00	8211600	8.686	261.704	10.932	987.184	
13/02/2022 18:00	8215200	8.684	261.827	10.88	987.626	
13/02/2022 19:00	8218800	8.687	261.536	10.932	987.874	
13/02/2022 20:00	8222400	8.691	261.16	10.932	988.829	
13/02/2022 21:00	8226000	8.694	260.853	10.932	989.774	
13/02/2022 22:00	8229600	8.694	260.866	10.932	990.34	
13/02/2022 23:00	8233200	8.696	260.718	10.932	990.547	
14/02/2022 00:00	8236800	8.7	260.309	10.932	991.072	
14/02/2022 01:00	8240400	8.699	260.413	10.932	991.838	
14/02/2022 02:00	8244000	8.706	259.758	10.932	992.26	
14/02/2022 03:00	8247600	8.705	259.816	10.932	992.956	
14/02/2022 04:00	8251200	8.706	259.756	10.932	993.306	
14/02/2022 05:00	8254800	8.705	259.823	10.932	994.456	
14/02/2022 06:00	8258400	8.708	259.554	10.932	995.247	

WTP-BH013						
Date and Time	Elapsed Time (Seconds)	Corrected Level Depth To Water (mbgl)	Corrected Pressure (mBar)	Temperature (C)	Barometric Pressure (mBar)	Manual Dip Reading (mbgl)
14/02/2022 07:00	8262000	8.717	258.687	10.932	997.448	
14/02/2022 08:00	8265600	8.713	259.056	10.932	998.413	
14/02/2022 09:00	8269200	8.715	258.791	10.932	999.954	
14/02/2022 10:00	8272800	8.718	258.532	10.932	1001.256	
14/02/2022 11:00	8276400	8.713	258.995	10.932	1001.662	
14/02/2022 12:00	8280000	8.71	259.342	10.932	1002.185	
14/02/2022 13:00	8283600	8.712	259.157	10.932	1002.835	
14/02/2022 14:00	8287200	8.714	258.887	10.932	1003.453	
14/02/2022 15:00	8290800	8.71	259.325	10.932	1003.594	
14/02/2022 16:00	8294400	8.71	259.289	10.932	1003.979	
14/02/2022 17:00	8298000	8.712	259.108	10.88	1004.377	
14/02/2022 18:00	8301600	8.715	258.876	10.932	1004.797	
14/02/2022 19:00	8305200	8.709	259.412	10.932	1004.783	
14/02/2022 20:00	8308800	8.712	259.111	10.932	1004.389	
14/02/2022 21:00	8312400	8.706	259.716	10.932	1003.494	
14/02/2022 22:00	8316000	8.705	259.843	10.932	1002.555	
14/02/2022 23:00	8319600	8.709	259.431	10.932	1002.154	
15/02/2022 00:00	8323200	8.699	260.381	10.932	1000.277	
15/02/2022 01:00	8326800	8.702	260.14	10.932	999.358	
15/02/2022 02:00	8330400	8.7	260.296	10.88	998.433	
15/02/2022 03:00	8334000	8.691	261.195	10.932	996.679	
15/02/2022 04:00	8337600	8.694	260.888	10.932	996.406	
15/02/2022 05:00	8341200	8.694	260.858	10.932	996.842	
15/02/2022 06:00	8344800	8.693	260.949	10.88	997.2	
15/02/2022 07:00	8348400	8.693	261.011	10.932	997.095	
15/02/2022 08:00	8352000	8.691	261.216	10.932	997.413	
15/02/2022 09:00	8355600	8.692	261.074	10.932	997.844	
15/02/2022 10:00	8359200	8.697	260.563	10.932	998.24	
15/02/2022 11:00	8362800	8.693	260.952	10.88	998.415	
15/02/2022 12:00	8366400	8.692	261.086	10.88	997.991	
15/02/2022 13:00	8370000	8.696	260.741	10.88	997.988	
15/02/2022 14:00	8373600	8.683	261.929	10.932	996.41	
15/02/2022 15:00	8377200	8.683	261.994	10.88	995.691	
15/02/2022 16:00	8380800	8.679	262.324	10.88	994.376	
15/02/2022 17:00	8384400	8.67	263.204	10.88	992.626	
15/02/2022 18:00	8388000	8.67	263.256	10.88	991.124	
15/02/2022 19:00	8391600	8.667	263.528	10.932	989.824	
15/02/2022 20:00	8395200	8.658	264.376	10.88	987.859	
15/02/2022 21:00	8398800	8.66	264.272	10.88	987.268	
15/02/2022 22:00	8402400	8.655	264.711	10.932	987.076	
15/02/2022 23:00	8406000	8.659	264.297	10.88	987.127	
16/02/2022 00:00	8409600	8.663	263.886	10.88	987.48	
16/02/2022 01:00	8413200	8.671	263.112	10.932	988.616	
16/02/2022 02:00	8416800	8.675	262.796	10.932	989.049	
16/02/2022 03:00	8420400	8.676	262.628	10.932	989.623	

WTP-BH013						
Date and Time	Elapsed Time (Seconds)	Corrected Level Depth To Water (mbgl)	Corrected Pressure (mBar)	Temperature (C)	Barometric Pressure (mBar)	Manual Dip Reading (mbgl)
16/02/2022 04:00	8424000	8.676	262.701	10.932	989.955	
16/02/2022 05:00	8427600	8.676	262.659	10.932	990.229	
16/02/2022 06:00	8431200	8.673	262.998	10.932	990.238	
16/02/2022 07:00	8434800	8.671	263.19	10.932	989.814	
16/02/2022 08:00	8438400	8.664	263.846	10.932	988.23	
16/02/2022 09:00	8442000	8.66	264.272	10.88	987.848	
16/02/2022 10:00	8445600	8.66	264.229	10.932	987.616	
16/02/2022 11:00	8449200	8.656	264.602	10.932	987.01	
16/02/2022 12:00	8452800	8.654	264.812	10.932	986.279	
16/02/2022 13:00	8456400	8.651	265.068	10.932	986.139	
16/02/2022 14:00	8460000	8.659	264.33	10.932	987.051	
16/02/2022 15:00	8463600	8.665	263.722	10.932	987.89	
16/02/2022 16:00	8467200	8.666	263.594	10.932	987.961	
16/02/2022 17:00	8470800	8.665	263.731	10.932	988.461	
16/02/2022 18:00	8474400	8.666	263.629	10.88	988.954	
16/02/2022 19:00	8478000	8.677	262.577	10.932	991.297	
16/02/2022 20:00	8481600	8.68	262.262	10.88	992.408	
16/02/2022 21:00	8485200	8.68	262.275	10.88	993.091	
16/02/2022 22:00	8488800	8.681	262.214	10.932	994.327	
16/02/2022 23:00	8492400	8.679	262.362	10.932	995.513	
17/02/2022 00:00	8496000	8.69	261.252	10.932	997.202	
17/02/2022 01:00	8499600	8.688	261.526	10.932	998.32	
17/02/2022 02:00	8503200	8.69	261.24	10.932	999.476	
17/02/2022 03:00	8506800	8.688	261.431	10.932	1000.503	
17/02/2022 04:00	8510400	8.687	261.545	10.88	1001.418	
17/02/2022 05:00	8514000	8.688	261.461	10.932	1001.923	
17/02/2022 06:00	8517600	8.691	261.153	10.932	1002.463	
17/02/2022 07:00	8521200	8.684	261.896	10.932	1002.068	
17/02/2022 08:00	8524800	8.688	261.459	10.932	1002.968	
17/02/2022 09:00	8528400	8.684	261.829	10.88	1002.757	
17/02/2022 10:00	8532000	8.684	261.911	10.932	1003.155	
17/02/2022 11:00	8535600	8.682	262.086	10.88	1003.312	8.68
17/02/2022 12:00	8539200	8.655	264.667	10.88	1003.98	
17/02/2022 13:00	8542800	8.656	264.646	10.88	1004.697	
17/02/2022 14:00	8546400	8.649	265.264	10.88	1004.485	
17/02/2022 15:00	8550000	8.649	265.286	10.88	1004.115	
17/02/2022 16:00	8553600	8.643	265.853	10.932	1003.795	
17/02/2022 17:00	8557200	8.636	266.537	10.88	1002.863	
17/02/2022 18:00	8560800	8.639	266.272	10.88	1002.201	
17/02/2022 19:00	8564400	8.63	267.193	10.88	1000.583	
17/02/2022 20:00	8568000	8.625	267.625	10.88	998.469	
17/02/2022 21:00	8571600	8.618	268.355	10.88	995.826	
17/02/2022 22:00	8575200	8.607	269.402	10.932	992.474	
17/02/2022 23:00	8578800	8.591	270.951	10.88	988.068	
18/02/2022 00:00	8582400	8.579	272.131	10.88	983.641	

WTP-BH013						
Date and Time	Elapsed Time (Seconds)	Corrected Level Depth To Water (mbgl)	Corrected Pressure (mBar)	Temperature (C)	Barometric Pressure (mBar)	Manual Dip Reading (mbgl)
18/02/2022 01:00	8586000	8.572	272.87	10.88	980.757	
18/02/2022 02:00	8589600	8.589	271.152	10.932	981.446	
18/02/2022 03:00	8593200	8.585	271.609	10.932	980.757	
18/02/2022 04:00	8596800	8.573	272.723	10.88	977.947	
18/02/2022 05:00	8600400	8.569	273.14	10.88	975.386	
18/02/2022 06:00	8604000	8.574	272.615	10.932	973.375	
18/02/2022 07:00	8607600	8.571	272.932	10.932	973	
18/02/2022 08:00	8611200	8.595	270.569	10.932	977.913	
18/02/2022 09:00	8614800	8.61	269.17	10.88	983.529	
18/02/2022 10:00	8618400	8.622	267.98	10.88	987.908	
18/02/2022 11:00	8622000	8.628	267.327	10.88	990.822	
18/02/2022 12:00	8625600	8.627	267.424	10.88	992.697	
18/02/2022 13:00	8629200	8.745	255.874	10.88	993.463	
18/02/2022 14:00	8632800	8.62	268.139	10.932	995.709	
18/02/2022 15:00	8636400	8.614	268.698	10.88	996.643	
18/02/2022 16:00	8640000	8.616	268.559	10.88	998.058	
18/02/2022 17:00	8643600	8.622	267.898	10.88	1000.575	
18/02/2022 18:00	8647200	8.624	267.722	10.88	1001.679	
18/02/2022 19:00	8650800	8.625	267.64	10.88	1002.457	
18/02/2022 20:00	8654400	8.624	267.759	10.88	1003.498	
18/02/2022 21:00	8658000	8.624	267.79	10.932	1004.179	
18/02/2022 22:00	8661600	8.63	267.203	10.88	1005.331	
18/02/2022 23:00	8665200	8.626	267.526	10.88	1005.124	
19/02/2022 00:00	8668800	8.631	267.109	10.88	1005.541	
19/02/2022 01:00	8672400	8.631	267.065	10.88	1005.701	
19/02/2022 02:00	8676000	8.627	267.418	10.88	1005.058	
19/02/2022 03:00	8679600	8.625	267.62	10.932	1004.117	
19/02/2022 04:00	8683200	8.61	269.103	10.88	1001.284	
19/02/2022 05:00	8686800	8.61	269.092	10.88	999.671	
19/02/2022 06:00	8690400	8.603	269.83	10.88	996.96	
19/02/2022 07:00	8694000	8.609	269.201	10.88	996.603	
19/02/2022 08:00	8697600	8.608	269.285	10.88	995.881	
19/02/2022 09:00	8701200	8.611	269.034	10.88	996.828	
19/02/2022 10:00	8704800	8.621	268.063	10.932	998.916	
19/02/2022 11:00	8708400	8.629	267.299	10.88	1000.652	
19/02/2022 12:00	8712000	8.632	266.959	10.88	1001.978	
19/02/2022 13:00	8715600	8.63	267.141	10.88	1002.434	
19/02/2022 14:00	8719200	8.628	267.347	10.88	1002.518	
19/02/2022 15:00	8722800	8.628	267.325	10.88	1002.598	
19/02/2022 16:00	8726400	8.628	267.382	10.88	1002.193	
19/02/2022 17:00	8730000	8.633	266.885	10.88	1002.11	
19/02/2022 18:00	8733600	8.632	266.954	10.88	1001.635	
19/02/2022 19:00	8737200	8.62	268.187	10.88	1000.924	
19/02/2022 20:00	8740800	8.623	267.81	10.88	1001.185	
19/02/2022 21:00	8744400	8.626	267.514	10.88	1000.843	

WTP-BH013						
Date and Time	Elapsed Time (Seconds)	Corrected Level Depth To Water (mbgl)	Corrected Pressure (mBar)	Temperature (C)	Barometric Pressure (mBar)	Manual Dip Reading (mbgl)
19/02/2022 22:00	8748000	8.63	267.193	10.88	1001.106	
19/02/2022 23:00	8751600	8.621	268.065	10.88	1000.582	
20/02/2022 00:00	8755200	8.626	267.51	10.88	1000.209	
20/02/2022 01:00	8758800	8.622	267.955	10.88	998.894	
20/02/2022 02:00	8762400	8.625	267.696	10.88	998.515	
20/02/2022 03:00	8766000	8.625	267.637	10.88	998.109	
20/02/2022 04:00	8769600	8.622	267.966	10.88	997.026	
20/02/2022 05:00	8773200	8.619	268.254	10.88	996.043	
20/02/2022 06:00	8776800	8.622	267.906	10.88	995.811	
20/02/2022 07:00	8780400	8.619	268.263	10.88	995.338	
20/02/2022 08:00	8784000	8.616	268.573	10.88	994.505	
20/02/2022 09:00	8787600	8.621	268.085	10.88	994.124	
20/02/2022 10:00	8791200	8.611	269.005	10.88	992.449	
20/02/2022 11:00	8794800	8.606	269.537	10.88	991.048	
20/02/2022 12:00	8798400	8.611	269.049	10.88	991.246	
20/02/2022 13:00	8802000	8.615	268.637	10.88	991.078	
20/02/2022 14:00	8805600	8.618	268.361	10.88	991.412	
20/02/2022 15:00	8809200	8.622	267.963	10.88	992.564	
20/02/2022 16:00	8812800	8.629	267.297	10.88	993.984	
20/02/2022 17:00	8816400	8.639	266.32	10.88	996.352	
20/02/2022 18:00	8820000	8.642	265.978	10.88	997.564	
20/02/2022 19:00	8823600	8.644	265.807	10.88	998.374	
20/02/2022 20:00	8827200	8.636	266.572	10.88	999.174	
20/02/2022 21:00	8830800	8.635	266.695	10.88	999.167	
20/02/2022 22:00	8834400	8.645	265.644	10.88	1000.914	
20/02/2022 23:00	8838000	8.641	266.08	10.88	1001.696	
21/02/2022 00:00	8841600	8.638	266.39	10.88	1001.908	
21/02/2022 01:00	8845200	8.642	265.94	10.88	1003.054	
21/02/2022 02:00	8848800	8.642	265.943	10.88	1003.458	
21/02/2022 03:00	8852400	8.641	266.078	10.88	1003.903	
21/02/2022 04:00	8856000	8.646	265.58	10.88	1004.807	
21/02/2022 05:00	8859600	8.645	265.676	10.88	1006.278	
21/02/2022 06:00	8863200	8.643	265.913	10.88	1007.897	
21/02/2022 07:00	8866800	8.65	265.251	10.88	1009.603	
21/02/2022 08:00	8870400	8.654	264.823	10.88	1011.366	
21/02/2022 09:00	8874000	8.66	264.209	10.88	1013.083	
21/02/2022 10:00	8877600	8.654	264.853	10.88	1013.832	
21/02/2022 11:00	8881200	8.653	264.884	10.88	1014.671	
21/02/2022 12:00	8884800	8.65	265.232	10.88	1015.426	
21/02/2022 13:00	8888400	8.654	264.787	10.88	1016.161	
21/02/2022 14:00	8892000	8.646	265.634	10.88	1015.836	
21/02/2022 15:00	8895600	8.643	265.858	10.88	1015.263	
21/02/2022 16:00	8899200	8.641	266.079	10.88	1014.985	
21/02/2022 17:00	8902800	8.64	266.139	10.88	1014.576	
21/02/2022 18:00	8906400	8.636	266.562	10.88	1014.211	

WTP-BH013						
Date and Time	Elapsed Time (Seconds)	Corrected Level Depth To Water (mbgl)	Corrected Pressure (mBar)	Temperature (C)	Barometric Pressure (mBar)	Manual Dip Reading (mbgl)
21/02/2022 19:00	8910000	8.635	266.66	10.88	1014.056	
21/02/2022 20:00	8913600	8.634	266.818	10.88	1013.666	
21/02/2022 21:00	8917200	8.633	266.913	10.88	1013.396	
21/02/2022 22:00	8920800	8.633	266.846	10.88	1012.941	
21/02/2022 23:00	8924400	8.633	266.865	10.88	1012.399	
22/02/2022 00:00	8928000	8.627	267.477	10.88	1011.497	
22/02/2022 01:00	8931600	8.621	268.06	10.88	1009.987	
22/02/2022 02:00	8935200	8.623	267.817	10.88	1009.707	
22/02/2022 03:00	8938800	8.619	268.244	10.88	1008.641	
22/02/2022 04:00	8942400	8.614	268.758	10.88	1006.677	
22/02/2022 05:00	8946000	8.614	268.764	10.88	1005.684	
22/02/2022 06:00	8949600	8.622	267.973	10.88	1007.52	
22/02/2022 07:00	8953200	8.629	267.265	10.88	1008.924	
22/02/2022 08:00	8956800	8.629	267.278	10.88	1009.666	
22/02/2022 09:00	8960400	8.635	266.686	10.88	1010.721	
22/02/2022 10:00	8964000	8.636	266.553	10.88	1012.305	
22/02/2022 11:00	8967600	8.639	266.281	10.88	1013.506	
22/02/2022 12:00	8971200	8.641	266.051	10.88	1014.084	
22/02/2022 13:00	8974800	8.639	266.259	10.88	1014.341	
22/02/2022 14:00	8978400	8.64	266.163	10.88	1014.727	
22/02/2022 15:00	8982000	8.635	266.681	10.88	1014.905	
22/02/2022 16:00	8985600	8.634	266.798	10.88	1015.194	
22/02/2022 17:00	8989200	8.638	266.341	10.88	1016.058	
22/02/2022 18:00	8992800	8.642	266.028	10.88	1016.603	
22/02/2022 19:00	8996400	8.634	266.755	10.88	1016.514	
22/02/2022 20:00	9000000	8.636	266.584	10.88	1016.802	
22/02/2022 21:00	9003600	8.633	266.886	10.88	1017.08	
22/02/2022 22:00	9007200	8.632	266.921	10.88	1016.929	
22/02/2022 23:00	9010800	8.632	266.953	10.88	1016.549	
23/02/2022 00:00	9014400	8.626	267.517	10.88	1015.694	
23/02/2022 01:00	9018000	8.625	267.648	10.88	1015.099	
23/02/2022 02:00	9021600	8.623	267.855	10.88	1014.137	
23/02/2022 03:00	9025200	8.626	267.521	10.88	1013.949	
23/02/2022 04:00	9028800	8.616	268.565	10.88	1012.499	
23/02/2022 05:00	9032400	8.62	268.098	10.88	1012.095	
23/02/2022 06:00	9036000	8.622	267.958	10.88	1011.713	
23/02/2022 07:00	9039600	8.616	268.578	10.88	1010.629	
23/02/2022 08:00	9043200	8.618	268.289	10.88	1009.873	
23/02/2022 09:00	9046800	8.615	268.616	10.88	1009.024	
23/02/2022 10:00	9050400	8.617	268.422	10.88	1008.347	
23/02/2022 11:00	9054000	8.615	268.663	10.88	1007.584	
23/02/2022 12:00	9057600	8.611	268.982	10.88	1006.395	
23/02/2022 13:00	9061200	8.609	269.247	10.88	1005.375	
23/02/2022 14:00	9064800	8.613	268.853	10.88	1005.248	
23/02/2022 15:00	9068400	8.612	268.936	10.88	1004.468	

WTP-BH013						
Date and Time	Elapsed Time (Seconds)	Corrected Level Depth To Water (mbgl)	Corrected Pressure (mBar)	Temperature (C)	Barometric Pressure (mBar)	Manual Dip Reading (mbgl)
23/02/2022 16:00	9072000	8.605	269.61	10.88	1003.562	
23/02/2022 17:00	9075600	8.612	268.97	10.88	1003.738	
23/02/2022 18:00	9079200	8.619	268.213	10.88	1004.146	
23/02/2022 19:00	9082800	8.62	268.153	10.88	1004.787	
23/02/2022 20:00	9086400	8.622	267.938	10.828	1004.813	
23/02/2022 21:00	9090000	8.619	268.262	10.88	1004.156	
23/02/2022 22:00	9093600	8.621	268.082	10.88	1003.755	
23/02/2022 23:00	9097200	8.622	267.908	10.88	1003.813	
24/02/2022 00:00	9100800	8.62	268.13	10.88	1003.476	
24/02/2022 01:00	9104400	8.614	268.728	10.88	1002.355	
24/02/2022 02:00	9108000	8.618	268.37	10.88	1002.482	
24/02/2022 03:00	9111600	8.611	269.009	10.88	1001.436	
24/02/2022 04:00	9115200	8.609	269.188	10.88	1000.735	
24/02/2022 05:00	9118800	8.626	267.58	10.828	1001.98	
24/02/2022 06:00	9122400	8.618	268.303	10.88	1002.026	
24/02/2022 07:00	9126000	8.621	268.066	10.88	1002.67	
24/02/2022 08:00	9129600	8.626	267.595	10.88	1003.72	
24/02/2022 09:00	9133200	8.626	267.586	10.88	1004.484	
24/02/2022 10:00	9136800	8.629	267.249	10.88	1005.981	
24/02/2022 11:00	9140400	8.626	267.533	10.828	1006.203	
24/02/2022 12:00	9144000	8.624	267.732	10.88	1006.659	
24/02/2022 13:00	9147600	8.628	267.4	10.88	1007.629	
24/02/2022 14:00	9151200	8.621	268.085	10.88	1007.64	
24/02/2022 15:00	9154800	8.619	268.268	10.88	1007.457	
24/02/2022 16:00	9158400	8.626	267.593	10.88	1008.538	
24/02/2022 17:00	9162000	8.627	267.478	10.88	1009.117	
24/02/2022 18:00	9165600	8.627	267.504	10.88	1009.439	
24/02/2022 19:00	9169200	8.634	266.811	10.88	1011.41	
24/02/2022 20:00	9172800	8.634	266.8	10.88	1012.465	
24/02/2022 21:00	9176400	8.639	266.287	10.828	1013.775	
24/02/2022 22:00	9180000	8.631	267.025	10.828	1014.314	
24/02/2022 23:00	9183600	8.64	266.156	10.88	1015.894	
25/02/2022 00:00	9187200	8.634	266.732	10.88	1016.364	
25/02/2022 01:00	9190800	8.636	266.539	10.88	1017.369	
25/02/2022 02:00	9194400	8.635	266.649	10.88	1018.536	
25/02/2022 03:00	9198000	8.632	266.963	10.88	1018.28	
25/02/2022 04:00	9201600	8.636	266.557	10.88	1019.324	
25/02/2022 05:00	9205200	8.633	266.9	10.88	1019.446	
25/02/2022 06:00	9208800	8.64	266.214	10.828	1020.756	
25/02/2022 07:00	9212400	8.635	266.644	10.88	1021.502	
25/02/2022 08:00	9216000	8.63	267.164	10.828	1021.489	
25/02/2022 09:00	9219600	8.636	266.59	10.828	1022.701	
25/02/2022 10:00	9223200	8.628	267.36	10.88	1022.179	
25/02/2022 11:00	9226800	8.629	267.29	10.828	1022.292	
25/02/2022 12:00	9230400	8.627	267.409	10.88	1022.188	

WTP-BH013						
Date and Time	Elapsed Time (Seconds)	Corrected Level Depth To Water (mbgl)	Corrected Pressure (mBar)	Temperature (C)	Barometric Pressure (mBar)	Manual Dip Reading (mbgl)
25/02/2022 13:00	9234000	8.627	267.455	10.828	1021.604	
25/02/2022 14:00	9237600	8.623	267.858	10.828	1020.911	
25/02/2022 15:00	9241200	8.621	268.05	10.828	1020.603	
25/02/2022 16:00	9244800	8.624	267.72	10.828	1020.643	
25/02/2022 17:00	9248400	8.623	267.868	10.88	1020.046	
25/02/2022 18:00	9252000	8.623	267.893	10.828	1020.063	
25/02/2022 19:00	9255600	8.622	267.909	10.828	1019.989	
25/02/2022 20:00	9259200	8.617	268.437	10.88	1018.896	
25/02/2022 21:00	9262800	8.621	268.056	10.88	1018.87	
25/02/2022 22:00	9266400	8.623	267.843	10.828	1018.777	
25/02/2022 23:00	9270000	8.621	268.062	10.828	1018.734	
26/02/2022 00:00	9273600	8.624	267.788	10.828	1018.426	
26/02/2022 01:00	9277200	8.618	268.363	10.828	1017.561	
26/02/2022 02:00	9280800	8.616	268.535	10.828	1016.867	
26/02/2022 03:00	9284400	8.617	268.441	10.828	1016.497	
26/02/2022 04:00	9288000	8.611	269.047	10.88	1015.151	
26/02/2022 05:00	9291600	8.608	269.301	10.828	1014.476	
26/02/2022 06:00	9295200	8.607	269.459	10.88	1013.52	
26/02/2022 07:00	9298800	8.604	269.679	10.88	1013.185	
26/02/2022 08:00	9302400	8.606	269.557	10.88	1012.61	
26/02/2022 09:00	9306000	8.61	269.135	10.828	1012.552	
26/02/2022 10:00	9309600	8.609	269.209	10.88	1011.565	
26/02/2022 11:00	9313200	8.61	269.155	10.88	1010.922	
26/02/2022 12:00	9316800	8.609	269.192	10.828	1010.638	
26/02/2022 13:00	9320400	8.613	268.819	10.828	1010.488	
26/02/2022 14:00	9324000	8.608	269.269	10.88	1008.893	
26/02/2022 15:00	9327600	8.614	268.681	10.828	1008.596	
26/02/2022 16:00	9331200	8.607	269.416	10.828	1007.628	
26/02/2022 17:00	9334800	8.607	269.378	10.88	1007.043	
26/02/2022 18:00	9338400	8.614	268.697	10.828	1007.419	
26/02/2022 19:00	9342000	8.615	268.663	10.88	1007.294	
26/02/2022 20:00	9345600	8.617	268.39	10.88	1007.335	
26/02/2022 21:00	9349200	8.617	268.401	10.88	1006.976	
26/02/2022 22:00	9352800	8.622	267.909	10.88	1007.235	
26/02/2022 23:00	9356400	8.621	268.078	10.88	1006.893	
27/02/2022 00:00	9360000	8.619	268.285	10.88	1006.744	
27/02/2022 01:00	9363600	8.621	268.087	10.88	1006.535	
27/02/2022 02:00	9367200	8.619	268.194	10.88	1006.834	
27/02/2022 03:00	9370800	8.621	268.055	10.828	1006.726	
27/02/2022 04:00	9374400	8.619	268.239	10.88	1006.384	
27/02/2022 05:00	9378000	8.623	267.846	10.88	1006.718	
27/02/2022 06:00	9381600	8.617	268.465	10.88	1006.041	
27/02/2022 07:00	9385200	8.618	268.382	10.828	1006.167	
27/02/2022 08:00	9388800	8.614	268.701	10.88	1006.734	
27/02/2022 09:00	9392400	8.624	267.765	10.88	1007.612	

WTP-BH013						
Date and Time	Elapsed Time (Seconds)	Corrected Level Depth To Water (mbgl)	Corrected Pressure (mBar)	Temperature (C)	Barometric Pressure (mBar)	Manual Dip Reading (mbgl)
27/02/2022 10:00	9396000	8.626	267.519	10.88	1007.974	
27/02/2022 11:00	9399600	8.625	267.688	10.88	1007.863	
27/02/2022 12:00	9403200	8.631	267.084	10.88	1008.003	
27/02/2022 13:00	9406800	8.622	267.906	10.88	1006.368	
27/02/2022 14:00	9410400	8.628	267.311	10.88	1006.558	
27/02/2022 15:00	9414000	8.625	267.618	10.88	1006.134	
27/02/2022 16:00	9417600	8.622	267.928	10.828	1005.924	
27/02/2022 17:00	9421200	8.624	267.776	10.88	1005.338	
27/02/2022 18:00	9424800	8.624	267.714	10.828	1005.733	
27/02/2022 19:00	9428400	8.624	267.769	10.88	1005.518	
27/02/2022 20:00	9432000	8.626	267.596	10.828	1005.561	
27/02/2022 21:00	9435600	8.626	267.513	10.88	1005.368	
27/02/2022 22:00	9439200	8.622	267.984	10.828	1004.592	
27/02/2022 23:00	9442800	8.626	267.586	10.828	1004.932	
28/02/2022 00:00	9446400	8.626	267.551	10.828	1005.315	
28/02/2022 01:00	9450000	8.627	267.407	10.88	1005.649	
28/02/2022 02:00	9453600	8.628	267.314	10.88	1005.916	
28/02/2022 03:00	9457200	8.629	267.29	10.88	1006.462	
28/02/2022 04:00	9460800	8.63	267.151	10.828	1007.398	
28/02/2022 05:00	9464400	8.63	267.205	10.828	1007.75	
28/02/2022 06:00	9468000	8.628	267.339	10.828	1008.545	
28/02/2022 07:00	9471600	8.627	267.49	10.88	1009.105	
28/02/2022 08:00	9475200	8.634	266.766	10.88	1010.642	
28/02/2022 09:00	9478800	8.633	266.873	10.88	1011.637	
28/02/2022 10:00	9482400	8.635	266.701	10.88	1012.448	
28/02/2022 11:00	9486000	8.636	266.62	10.88	1013.284	
28/02/2022 12:00	9489600	8.636	266.588	10.88	1014.07	
28/02/2022 13:00	9493200	8.637	266.464	10.828	1014.759	
28/02/2022 14:00	9496800	8.64	266.171	10.828	1015.4	
28/02/2022 15:00	9500400	8.644	265.75	10.828	1016.17	
28/02/2022 16:00	9504000	8.649	265.302	10.88	1017.271	
28/02/2022 17:00	9507600	8.647	265.454	10.828	1017.974	
28/02/2022 18:00	9511200	8.644	265.747	10.828	1018.783	
28/02/2022 19:00	9514800	8.65	265.186	10.828	1020.506	
28/02/2022 20:00	9518400	8.652	264.997	10.88	1021.639	
28/02/2022 21:00	9522000	8.659	264.314	10.88	1022.845	
28/02/2022 22:00	9525600	8.66	264.253	10.88	1023.08	
28/02/2022 23:00	9529200	8.662	264.059	10.828	1024.129	
01/03/2022 00:00	9532800	8.663	263.969	10.828	1024.684	
01/03/2022 01:00	9536400	8.667	263.576	10.828	1025.193	
01/03/2022 02:00	9540000	8.664	263.828	10.88	1025.654	
01/03/2022 03:00	9543600	8.669	263.343	10.828	1026.065	
01/03/2022 04:00	9547200	8.668	263.417	10.88	1026.181	
01/03/2022 05:00	9550800	8.665	263.782	10.88	1026.338	
01/03/2022 06:00	9554400	8.658	264.422	10.828	1025.798	

WTP-BH013						
Date and Time	Elapsed Time (Seconds)	Corrected Level Depth To Water (mbgl)	Corrected Pressure (mBar)	Temperature (C)	Barometric Pressure (mBar)	Manual Dip Reading (mbgl)
01/03/2022 07:00	9558000	8.667	263.552	10.828	1026.959	
01/03/2022 08:00	9561600	8.663	263.889	10.88	1027.16	
01/03/2022 09:00	9565200	8.657	264.505	10.828	1026.354	
01/03/2022 10:00	9568800	8.654	264.844	10.828	1025.899	
01/03/2022 11:00	9572400	8.647	265.498	10.88	1025.028	
01/03/2022 12:00	9576000	8.648	265.375	10.88	1024.686	
01/03/2022 13:00	9579600	8.643	265.898	10.828	1023.684	
01/03/2022 14:00	9583200	8.641	266.063	10.828	1022.473	
01/03/2022 15:00	9586800	8.642	265.96	10.828	1021.88	
01/03/2022 16:00	9590400	8.636	266.585	10.828	1021.081	
01/03/2022 17:00	9594000	8.642	265.954	10.88	1020.625	
01/03/2022 18:00	9597600	8.637	266.502	10.828	1019.828	
01/03/2022 19:00	9601200	8.643	265.89	10.88	1020.456	
01/03/2022 20:00	9604800	8.646	265.566	10.828	1019.952	
01/03/2022 21:00	9608400	8.644	265.757	10.88	1019.37	
01/03/2022 22:00	9612000	8.638	266.359	10.828	1017.534	
01/03/2022 23:00	9615600	8.644	265.836	10.88	1017.434	
02/03/2022 00:00	9619200	8.648	265.436	10.88	1016.672	
02/03/2022 01:00	9622800	8.646	265.591	10.88	1015.299	
02/03/2022 02:00	9626400	8.648	265.376	10.88	1014.353	
02/03/2022 03:00	9630000	8.638	266.388	10.828	1012.745	
02/03/2022 04:00	9633600	8.644	265.827	10.828	1012.552	
02/03/2022 05:00	9637200	8.633	266.859	10.828	1010.823	
02/03/2022 06:00	9640800	8.636	266.605	10.828	1010.091	
02/03/2022 07:00	9644400	8.635	266.715	10.828	1009.459	
02/03/2022 08:00	9648000	8.633	266.853	10.828	1008.74	
02/03/2022 09:00	9651600	8.638	266.342	10.88	1008.396	
02/03/2022 10:00	9655200	8.64	266.189	10.88	1007.795	
02/03/2022 11:00	9658800	8.635	266.685	10.828	1006.761	
02/03/2022 12:00	9662400	8.636	266.583	10.88	1006.067	
02/03/2022 13:00	9666000	8.633	266.85	10.88	1004.872	
02/03/2022 14:00	9669600	8.634	266.739	10.88	1004.112	
02/03/2022 15:00	9673200	8.628	267.372	10.828	1002.826	
02/03/2022 16:00	9676800	8.633	266.848	10.88	1002.611	
02/03/2022 17:00	9680400	8.635	266.639	10.88	1002.356	
02/03/2022 18:00	9684000	8.631	267.088	10.88	1001.791	
02/03/2022 19:00	9687600	8.634	266.79	10.828	1001.725	
02/03/2022 20:00	9691200	8.639	266.284	10.828	1001.825	
02/03/2022 21:00	9694800	8.644	265.826	10.828	1002.167	
02/03/2022 22:00	9698400	8.632	266.939	10.828	1002.911	
02/03/2022 23:00	9702000	8.64	266.152	10.828	1004.046	
03/03/2022 00:00	9705600	8.65	265.191	10.828	1005.239	
03/03/2022 01:00	9709200	8.648	265.436	10.828	1005.516	
03/03/2022 02:00	9712800	8.651	265.126	10.88	1006.131	
03/03/2022 03:00	9716400	8.65	265.248	10.828	1006.342	

WTP-BH013						
Date and Time	Elapsed Time (Seconds)	Corrected Level Depth To Water (mbgl)	Corrected Pressure (mBar)	Temperature (C)	Barometric Pressure (mBar)	Manual Dip Reading (mbgl)
03/03/2022 04:00	9720000	8.656	264.63	10.88	1007.033	
03/03/2022 05:00	9723600	8.656	264.633	10.828	1007.479	
03/03/2022 06:00	9727200	8.661	264.089	10.88	1008.213	
03/03/2022 07:00	9730800	8.662	263.985	10.88	1009.361	
03/03/2022 08:00	9734400	8.667	263.489	10.88	1010.263	
03/03/2022 09:00	9738000	8.66	264.242	10.828	1010.19	
03/03/2022 10:00	9741600	8.659	264.276	10.88	1010.869	
03/03/2022 11:00	9745200	8.659	264.324	10.828	1011.211	
03/03/2022 12:00	9748800	8.664	263.863	10.828	1011.846	
03/03/2022 13:00	9752400	8.659	264.342	10.88	1011.673	
03/03/2022 14:00	9756000	8.656	264.61	10.828	1011.621	
03/03/2022 15:00	9759600	8.661	264.141	10.88	1011.99	
03/03/2022 16:00	9763200	8.657	264.482	10.828	1012.504	
03/03/2022 17:00	9766800	8.659	264.332	10.828	1013.234	
03/03/2022 18:00	9770400	8.668	263.461	10.828	1014.338	
03/03/2022 19:00	9774000	8.663	263.957	10.828	1014.77	
03/03/2022 20:00	9777600	8.67	263.232	10.828	1016.481	
03/03/2022 21:00	9781200	8.669	263.306	10.828	1017.104	
03/03/2022 22:00	9784800	8.675	262.742	10.828	1017.842	
03/03/2022 23:00	9788400	8.678	262.459	10.828	1018.822	
04/03/2022 00:00	9792000	8.677	262.51	10.88	1018.67	
04/03/2022 01:00	9795600	8.681	262.167	10.828	1019.172	
04/03/2022 02:00	9799200	8.687	261.569	10.88	1019.786	
04/03/2022 03:00	9802800	8.691	261.2	10.828	1020.545	
04/03/2022 04:00	9806400	8.691	261.22	10.88	1020.656	
04/03/2022 05:00	9810000	8.688	261.513	10.828	1020.813	
04/03/2022 06:00	9813600	8.689	261.409	10.828	1021.033	
04/03/2022 07:00	9817200	8.694	260.933	10.88	1021.698	
04/03/2022 08:00	9820800	8.691	261.206	10.88	1021.889	
04/03/2022 09:00	9824400	8.686	261.705	10.828	1021.782	
04/03/2022 10:00	9828000	8.68	262.225	10.828	1021.377	
04/03/2022 11:00	9831600	8.677	262.533	10.828	1020.78	
04/03/2022 12:00	9835200	8.677	262.531	10.828	1020.897	
04/03/2022 13:00	9838800	8.679	262.354	10.828	1020.842	
04/03/2022 14:00	9842400	8.675	262.711	10.88	1020.327	
04/03/2022 15:00	9846000	8.677	262.602	10.828	1020.304	
04/03/2022 16:00	9849600	8.676	262.664	10.828	1020.183	
04/03/2022 17:00	9853200	8.677	262.606	10.828	1020.01	
04/03/2022 18:00	9856800	8.676	262.623	10.88	1020.182	
04/03/2022 19:00	9860400	8.685	261.762	10.828	1021.435	
04/03/2022 20:00	9864000	8.689	261.363	10.88	1022.255	
04/03/2022 21:00	9867600	8.686	261.682	10.828	1022.326	
04/03/2022 22:00	9871200	8.691	261.186	10.828	1023.229	
04/03/2022 23:00	9874800	8.699	260.435	10.88	1023.937	
05/03/2022 00:00	9878400	8.697	260.561	10.828	1024.203	

WTP-BH013						
Date and Time	Elapsed Time (Seconds)	Corrected Level Depth To Water (mbgl)	Corrected Pressure (mBar)	Temperature (C)	Barometric Pressure (mBar)	Manual Dip Reading (mbgl)
05/03/2022 01:00	9882000	8.7	260.263	10.828	1024.617	
05/03/2022 02:00	9885600	8.706	259.764	10.828	1025.231	
05/03/2022 03:00	9889200	8.71	259.337	10.828	1025.948	
05/03/2022 04:00	9892800	8.708	259.491	10.828	1026.317	
05/03/2022 05:00	9896400	8.713	259.024	10.828	1026.842	
05/03/2022 06:00	9900000	8.716	258.771	10.828	1027.501	
05/03/2022 07:00	9903600	8.719	258.462	10.88	1028.349	
05/03/2022 08:00	9907200	8.715	258.859	10.828	1028.575	
05/03/2022 09:00	9910800	8.711	259.211	10.828	1028.338	
05/03/2022 10:00	9914400	8.701	260.213	10.828	1027.743	
05/03/2022 11:00	9918000	8.701	260.165	10.828	1027.907	
05/03/2022 12:00	9921600	8.707	259.579	10.828	1028.145	
05/03/2022 13:00	9925200	8.709	259.418	10.828	1028.422	
05/03/2022 14:00	9928800	8.703	260.025	10.88	1027.134	
05/03/2022 15:00	9932400	8.706	259.686	10.828	1027.225	
05/03/2022 16:00	9936000	8.711	259.248	10.828	1027.605	
05/03/2022 17:00	9939600	8.701	260.238	10.828	1026.963	
05/03/2022 18:00	9943200	8.706	259.726	10.88	1027.548	
05/03/2022 19:00	9946800	8.712	259.133	10.828	1028.301	
05/03/2022 20:00	9950400	8.707	259.657	10.828	1028.416	
05/03/2022 21:00	9954000	8.717	258.682	10.828	1029.391	
05/03/2022 22:00	9957600	8.716	258.758	10.828	1029.546	
05/03/2022 23:00	9961200	8.717	258.626	10.828	1029.911	
06/03/2022 00:00	9964800	8.722	258.18	10.828	1030.53	
06/03/2022 01:00	9968400	8.722	258.16	10.828	1030.434	
06/03/2022 02:00	9972000	8.724	257.913	10.88	1030.407	
06/03/2022 03:00	9975600	8.725	257.82	10.828	1030.542	
06/03/2022 04:00	9979200	8.725	257.838	10.828	1029.945	
06/03/2022 05:00	9982800	8.723	258.049	10.828	1029.559	
06/03/2022 06:00	9986400	8.731	257.276	10.828	1029.925	
06/03/2022 07:00	9990000	8.733	257.109	10.828	1030.034	
06/03/2022 08:00	9993600	8.729	257.463	10.828	1029.971	
06/03/2022 09:00	9997200	8.727	257.689	10.88	1029.18	
06/03/2022 10:00	10000800	8.718	258.496	10.828	1028.531	
06/03/2022 11:00	10004400	8.717	258.603	10.828	1027.96	
06/03/2022 12:00	10008000	8.714	258.918	10.828	1027.006	
06/03/2022 13:00	10011600	8.716	258.733	10.828	1026.959	
06/03/2022 14:00	10015200	8.714	258.953	10.828	1025.868	
06/03/2022 15:00	10018800	8.706	259.697	10.88	1024.56	
06/03/2022 16:00	10022400	8.705	259.815	10.828	1023.846	
06/03/2022 17:00	10026000	8.708	259.481	10.828	1023.599	
06/03/2022 18:00	10029600	8.715	258.86	10.828	1023.466	
06/03/2022 19:00	10033200	8.716	258.707	10.88	1024.272	
06/03/2022 20:00	10036800	8.72	258.336	10.828	1024.802	
06/03/2022 21:00	10040400	8.727	257.665	10.828	1025.241	

WTP-BH013						
Date and Time	Elapsed Time (Seconds)	Corrected Level Depth To Water (mbgl)	Corrected Pressure (mBar)	Temperature (C)	Barometric Pressure (mBar)	Manual Dip Reading (mbgl)
06/03/2022 22:00	10044000	8.721	258.224	10.828	1024.508	
06/03/2022 23:00	10047600	8.726	257.763	10.88	1024.636	
07/03/2022 00:00	10051200	8.727	257.611	10.88	1023.917	
07/03/2022 01:00	10054800	8.718	258.544	10.88	1022.462	
07/03/2022 02:00	10058400	8.717	258.642	10.828	1021.826	
07/03/2022 03:00	10062000	8.711	259.182	10.828	1020.706	
07/03/2022 04:00	10065600	8.714	258.952	10.828	1019.833	
07/03/2022 05:00	10069200	8.713	259.013	10.828	1019.366	
07/03/2022 06:00	10072800	8.709	259.382	10.828	1018.707	
07/03/2022 07:00	10076400	8.712	259.104	10.828	1018.172	
07/03/2022 08:00	10080000	8.71	259.328	10.828	1017.774	
07/03/2022 09:00	10083600	8.711	259.257	10.828	1017.265	
07/03/2022 10:00	10087200	8.715	258.801	10.828	1016.444	
07/03/2022 11:00	10090800	8.707	259.637	10.828	1015.26	
07/03/2022 12:00	10094400	8.706	259.721	10.828	1015.002	
07/03/2022 13:00	10098000	8.705	259.788	10.828	1013.949	
07/03/2022 14:00	10101600	8.706	259.718	10.828	1012.626	
07/03/2022 15:00	10105200	8.702	260.156	10.828	1011.26	
07/03/2022 16:00	10108800	8.699	260.417	10.828	1010.013	
07/03/2022 17:00	10112400	8.7	260.315	10.828	1009.128	
07/03/2022 18:00	10116000	8.698	260.544	10.828	1008.319	
07/03/2022 19:00	10119600	8.698	260.475	10.828	1007.518	
07/03/2022 20:00	10123200	8.694	260.894	10.828	1006.751	
07/03/2022 21:00	10126800	8.696	260.648	10.828	1005.605	
07/03/2022 22:00	10130400	8.694	260.921	10.828	1004.81	
07/03/2022 23:00	10134000	8.699	260.393	10.828	1004.467	
08/03/2022 00:00	10137600	8.691	261.21	10.828	1002.376	
08/03/2022 01:00	10141200	8.686	261.719	10.828	1001.054	
08/03/2022 02:00	10144800	8.683	261.941	10.828	999.034	
08/03/2022 03:00	10148400	8.678	262.426	10.828	997.448	
08/03/2022 04:00	10152000	8.678	262.438	10.88	996.465	
08/03/2022 05:00	10155600	8.683	261.976	10.828	995.114	
08/03/2022 06:00	10159200	8.68	262.248	10.828	993.857	
08/03/2022 07:00	10162800	8.672	263.084	10.828	991.919	
08/03/2022 08:00	10166400	8.67	263.199	10.828	990.935	
08/03/2022 09:00	10170000	8.679	262.365	10.88	990.972	
08/03/2022 10:00	10173600	8.679	262.375	10.828	990.599	
08/03/2022 11:00	10177200	8.681	262.138	10.828	990.72	
08/03/2022 12:00	10180800	8.695	260.783	10.828	992.017	
08/03/2022 13:00	10184400	8.689	261.365	10.88	991.856	
08/03/2022 14:00	10188000	8.693	261.034	10.828	992.925	
08/03/2022 15:00	10191600	8.695	260.764	10.828	993.717	
08/03/2022 16:00	10195200	8.703	260.059	10.828	994.77	
08/03/2022 17:00	10198800	8.7	260.328	10.828	995.544	
08/03/2022 18:00	10202400	8.706	259.736	10.828	996.717	

WTP-BH013						
Date and Time	Elapsed Time (Seconds)	Corrected Level Depth To Water (mbgl)	Corrected Pressure (mBar)	Temperature (C)	Barometric Pressure (mBar)	Manual Dip Reading (mbgl)
08/03/2022 19:00	10206000	8.706	259.691	10.828	997.573	
08/03/2022 20:00	10209600	8.706	259.727	10.828	998.407	
08/03/2022 21:00	10213200	8.697	260.636	10.828	997.556	
08/03/2022 22:00	10216800	8.697	260.576	10.828	997.152	
08/03/2022 23:00	10220400	8.691	261.21	10.828	996.228	
09/03/2022 00:00	10224000	8.686	261.7	10.828	994.753	
09/03/2022 01:00	10227600	8.682	262.029	10.828	994.308	
09/03/2022 02:00	10231200	8.679	262.333	10.828	993.076	
09/03/2022 03:00	10234800	8.673	262.99	10.828	992.593	
09/03/2022 04:00	10238400	8.676	262.681	10.828	992.206	
09/03/2022 05:00	10242000	8.675	262.726	10.828	991.871	
09/03/2022 06:00	10245600	8.683	261.994	10.828	992.372	
09/03/2022 07:00	10249200	8.687	261.617	10.828	994.197	
09/03/2022 08:00	10252800	8.687	261.581	10.828	996.147	
09/03/2022 09:00	10256400	8.69	261.274	10.828	998.193	
09/03/2022 10:00	10260000	8.686	261.691	10.828	999.284	
09/03/2022 11:00	10263600	8.688	261.516	10.828	1000.271	
09/03/2022 12:00	10267200	8.683	261.997	10.828	1001.066	
09/03/2022 13:00	10270800	8.678	262.438	10.828	1001.09	
09/03/2022 14:00	10274400	8.672	263.012	10.828	1000.979	
09/03/2022 15:00	10278000	8.672	263.007	10.828	1001.738	
09/03/2022 16:00	10281600	8.681	262.121	10.828	1003.204	
09/03/2022 17:00	10285200	8.681	262.153	10.828	1004.1	
09/03/2022 18:00	10288800	8.681	262.184	10.828	1004.359	
09/03/2022 19:00	10292400	8.68	262.232	10.828	1004.833	
09/03/2022 20:00	10296000	8.683	262.017	10.828	1005.86	
09/03/2022 21:00	10299600	8.68	262.307	10.828	1005.977	
09/03/2022 22:00	10303200	8.681	262.128	10.828	1006.562	
09/03/2022 23:00	10306800	8.687	261.619	10.828	1007.36	
10/03/2022 00:00	10310400	8.681	262.117	10.776	1007.311	
10/03/2022 01:00	10314000	8.675	262.731	10.828	1006.712	
10/03/2022 02:00	10317600	8.673	262.955	10.828	1006.314	
10/03/2022 03:00	10321200	8.677	262.556	10.828	1006.366	
10/03/2022 04:00	10324800	8.679	262.319	10.828	1006.66	
10/03/2022 05:00	10328400	8.674	262.869	10.828	1006.11	
10/03/2022 06:00	10332000	8.673	262.973	10.776	1005.759	
10/03/2022 07:00	10335600	8.664	263.876	10.828	1004.871	
10/03/2022 08:00	10339200	8.677	262.57	10.776	1005.524	
10/03/2022 09:00	10342800	8.668	263.455	10.828	1004.306	
10/03/2022 10:00	10346400	8.67	263.292	10.828	1003.831	
10/03/2022 11:00	10350000	8.66	264.261	10.828	1002.63	
10/03/2022 12:00	10353600	8.663	263.957	10.828	1002.006	
10/03/2022 13:00	10357200	8.656	264.6	10.828	1000.784	
10/03/2022 14:00	10360800	8.654	264.825	10.776	999.789	
10/03/2022 15:00	10364400	8.657	264.527	10.828	998.884	

WTP-BH013						
Date and Time	Elapsed Time (Seconds)	Corrected Level Depth To Water (mbgl)	Corrected Pressure (mBar)	Temperature (C)	Barometric Pressure (mBar)	Manual Dip Reading (mbgl)
10/03/2022 16:00	10368000	8.657	264.506	10.828	998.151	
10/03/2022 17:00	10371600	8.658	264.452	10.828	997.451	
10/03/2022 18:00	10375200	8.654	264.822	10.828	996.444	
10/03/2022 19:00	10378800	8.655	264.702	10.828	996.216	
10/03/2022 20:00	10382400	8.656	264.616	10.828	995.606	
10/03/2022 21:00	10386000	8.655	264.733	10.828	994.677	
10/03/2022 22:00	10389600	8.649	265.256	10.828	993.863	
10/03/2022 23:00	10393200	8.654	264.82	10.828	993.198	
11/03/2022 00:00	10396800	8.65	265.223	10.828	992.505	
11/03/2022 01:00	10400400	8.648	265.357	10.828	991.153	
11/03/2022 02:00	10404000	8.647	265.527	10.828	990.346	
11/03/2022 03:00	10407600	8.639	266.304	10.828	988.989	
11/03/2022 04:00	10411200	8.64	266.207	10.828	987.753	
11/03/2022 05:00	10414800	8.638	266.35	10.828	986.855	
11/03/2022 06:00	10418400	8.639	266.253	10.828	986.025	
11/03/2022 07:00	10422000	8.635	266.657	10.828	984.809	
11/03/2022 08:00	10425600	8.64	266.159	10.828	985.076	
11/03/2022 09:00	10429200	8.643	265.86	10.828	984.968	
11/03/2022 10:00	10432800	8.644	265.764	10.828	984.891	
11/03/2022 11:00	10436400	8.642	265.974	10.828	985.202	
11/03/2022 12:00	10440000	8.645	265.654	10.828	985.464	
11/03/2022 13:00	10443600	8.648	265.353	10.828	985.707	
11/03/2022 14:00	10447200	8.65	265.194	10.828	986.214	
11/03/2022 15:00	10450800	8.648	265.416	10.828	986.283	
11/03/2022 16:00	10454400	8.649	265.33	10.828	987.18	
11/03/2022 17:00	10458000	8.65	265.202	10.828	987.714	
11/03/2022 18:00	10461600	8.651	265.137	10.828	988.416	
11/03/2022 19:00	10465200	8.662	264.038	10.828	989.689	
11/03/2022 20:00	10468800	8.662	264.055	10.828	990.253	
11/03/2022 21:00	10472400	8.662	263.996	10.828	990.833	
11/03/2022 22:00	10476000	8.664	263.824	10.828	991.411	
11/03/2022 23:00	10479600	8.664	263.809	10.828	992.006	
12/03/2022 00:00	10483200	8.661	264.136	10.828	991.91	
12/03/2022 01:00	10486800	8.666	263.644	10.828	992.635	
12/03/2022 02:00	10490400	8.66	264.226	10.828	992.981	
12/03/2022 03:00	10494000	8.668	263.486	10.828	993.778	
12/03/2022 04:00	10497600	8.661	264.116	10.776	993.597	
12/03/2022 05:00	10501200	8.664	263.842	10.828	994.524	
12/03/2022 06:00	10504800	8.667	263.583	10.828	995.537	
12/03/2022 07:00	10508400	8.668	263.458	10.828	995.836	
12/03/2022 08:00	10512000	8.664	263.803	10.828	995.722	
12/03/2022 09:00	10515600	8.665	263.701	10.828	996.115	
12/03/2022 10:00	10519200	8.662	263.979	10.828	995.721	
12/03/2022 11:00	10522800	8.649	265.272	10.828	994.37	
12/03/2022 12:00	10526400	8.651	265.08	10.828	993.808	

WTP-BH013						
Date and Time	Elapsed Time (Seconds)	Corrected Level Depth To Water (mbgl)	Corrected Pressure (mBar)	Temperature (C)	Barometric Pressure (mBar)	Manual Dip Reading (mbgl)
12/03/2022 13:00	10530000	8.653	264.945	10.828	993.189	
12/03/2022 14:00	10533600	8.645	265.653	10.828	991.089	
12/03/2022 15:00	10537200	8.641	266.128	10.828	989.339	
12/03/2022 16:00	10540800	8.637	266.473	10.828	987.487	
12/03/2022 17:00	10544400	8.627	267.459	10.828	984.992	
12/03/2022 18:00	10548000	8.628	267.379	10.828	984.088	
12/03/2022 19:00	10551600	8.631	267.078	10.828	983.81	
12/03/2022 20:00	10555200	8.63	267.114	10.828	983.483	
12/03/2022 21:00	10558800	8.627	267.452	10.776	982.956	
12/03/2022 22:00	10562400	8.626	267.59	10.828	981.847	
12/03/2022 23:00	10566000	8.622	267.951	10.776	980.37	
13/03/2022 00:00	10569600	8.619	268.287	10.828	979.065	
13/03/2022 01:00	10573200	8.614	268.681	10.828	978.091	
13/03/2022 02:00	10576800	8.617	268.458	10.828	977.56	
13/03/2022 03:00	10580400	8.617	268.462	10.828	976.744	
13/03/2022 04:00	10584000	8.619	268.226	10.828	975.995	
13/03/2022 05:00	10587600	8.614	268.686	10.776	976.332	
13/03/2022 06:00	10591200	8.63	267.139	10.776	978.923	
13/03/2022 07:00	10594800	8.638	266.409	10.828	981.638	
13/03/2022 08:00	10598400	8.64	266.163	10.828	983.449	
13/03/2022 09:00	10602000	8.652	265.034	10.828	985.853	
13/03/2022 10:00	10605600	8.646	265.627	10.828	986.593	
13/03/2022 11:00	10609200	8.656	264.58	10.776	988.958	
13/03/2022 12:00	10612800	8.657	264.469	10.828	990.302	
13/03/2022 13:00	10616400	8.662	264	10.828	992.105	
13/03/2022 14:00	10620000	8.664	263.787	10.776	994.158	
13/03/2022 15:00	10623600	8.663	263.925	10.776	995.179	
13/03/2022 16:00	10627200	8.666	263.621	10.828	997.006	
13/03/2022 17:00	10630800	8.669	263.352	10.828	998.726	
13/03/2022 18:00	10634400	8.665	263.721	10.828	999.806	
13/03/2022 19:00	10638000	8.67	263.207	10.828	1001.654	
13/03/2022 20:00	10641600	8.676	262.635	10.776	1003.603	
13/03/2022 21:00	10645200	8.681	262.151	10.828	1005.552	
13/03/2022 22:00	10648800	8.683	261.93	10.828	1006.875	
13/03/2022 23:00	10652400	8.688	261.443	10.828	1008.465	
14/03/2022 00:00	10656000	8.685	261.779	10.828	1009.232	
14/03/2022 01:00	10659600	8.684	261.857	10.828	1010.43	
14/03/2022 02:00	10663200	8.68	262.232	10.776	1011.142	
14/03/2022 03:00	10666800	8.683	261.961	10.828	1012.414	
14/03/2022 04:00	10670400	8.681	262.155	10.776	1013.365	
14/03/2022 05:00	10674000	8.679	262.36	10.776	1013.798	
14/03/2022 06:00	10677600	8.679	262.408	10.828	1014.52	
14/03/2022 07:00	10681200	8.679	262.337	10.828	1015.288	
14/03/2022 08:00	10684800	8.679	262.393	10.828	1016.102	
14/03/2022 09:00	10688400	8.684	261.871	10.828	1017.088	

WTP-BH013						
Date and Time	Elapsed Time (Seconds)	Corrected Level Depth To Water (mbgl)	Corrected Pressure (mBar)	Temperature (C)	Barometric Pressure (mBar)	Manual Dip Reading (mbgl)
14/03/2022 10:00	10692000	8.681	262.206	10.776	1017.724	
14/03/2022 11:00	10695600	8.68	262.224	10.828	1017.896	
14/03/2022 12:00	10699200	8.676	262.648	10.828	1018.053	
14/03/2022 13:00	10702800	8.675	262.776	10.776	1018.373	
14/03/2022 14:00	10706400	8.675	262.773	10.828	1018.218	
14/03/2022 15:00	10710000	8.676	262.69	10.776	1018.518	
14/03/2022 16:00	10713600	8.676	262.623	10.776	1018.294	
14/03/2022 17:00	10717200	8.673	262.951	10.776	1018.257	
14/03/2022 18:00	10720800	8.668	263.469	10.828	1017.463	
14/03/2022 19:00	10724400	8.673	262.947	10.776	1018.144	
14/03/2022 20:00	10728000	8.677	262.544	10.776	1018.547	
14/03/2022 21:00	10731600	8.682	262.052	10.776	1019.039	
14/03/2022 22:00	10735200	8.684	261.89	10.776	1018.621	
14/03/2022 23:00	10738800	8.686	261.656	10.776	1018.97	
15/03/2022 00:00	10742400	8.684	261.892	10.776	1017.922	
15/03/2022 01:00	10746000	8.682	262.038	10.776	1017.776	
15/03/2022 02:00	10749600	8.682	262.06	10.776	1016.767	
15/03/2022 03:00	10753200	8.676	262.651	10.828	1015.322	
15/03/2022 04:00	10756800	8.676	262.651	10.776	1014.958	
15/03/2022 05:00	10760400	8.673	262.911	10.776	1014.64	
15/03/2022 06:00	10764000	8.674	262.841	10.776	1014.014	
15/03/2022 07:00	10767600	8.671	263.159	10.776	1013.405	
15/03/2022 08:00	10771200	8.678	262.422	10.776	1013.272	
15/03/2022 09:00	10774800	8.671	263.158	10.776	1012.478	
15/03/2022 10:00	10778400	8.676	262.658	10.776	1012.34	
15/03/2022 11:00	10782000	8.668	263.484	10.776	1011.107	
15/03/2022 12:00	10785600	8.676	262.626	10.776	1011.327	
15/03/2022 13:00	10789200	8.674	262.836	10.828	1010.611	
15/03/2022 14:00	10792800	8.67	263.29	10.776	1009.677	
15/03/2022 15:00	10796400	8.674	262.848	10.776	1009.133	
15/03/2022 16:00	10800000	8.67	263.285	10.776	1008.522	
15/03/2022 17:00	10803600	8.67	263.21	10.828	1008.322	
15/03/2022 18:00	10807200	8.671	263.144	10.828	1008.388	
15/03/2022 19:00	10810800	8.679	262.362	10.776	1009.271	
15/03/2022 20:00	10814400	8.68	262.238	10.776	1010.033	
15/03/2022 21:00	10818000	8.687	261.582	10.776	1011.095	
15/03/2022 22:00	10821600	8.688	261.503	10.828	1011.537	
15/03/2022 23:00	10825200	8.69	261.326	10.776	1012.164	
16/03/2022 00:00	10828800	8.691	261.231	10.776	1012.316	
16/03/2022 01:00	10832400	8.691	261.199	10.776	1012.754	
16/03/2022 02:00	10836000	8.688	261.515	10.776	1012.728	
16/03/2022 03:00	10839600	8.694	260.922	10.776	1013.728	
16/03/2022 04:00	10843200	8.691	261.219	10.776	1013.779	
16/03/2022 05:00	10846800	8.701	260.213	10.828	1014.917	
16/03/2022 06:00	10850400	8.699	260.37	10.776	1015.266	

WTP-BH013						
Date and Time	Elapsed Time (Seconds)	Corrected Level Depth To Water (mbgl)	Corrected Pressure (mBar)	Temperature (C)	Barometric Pressure (mBar)	Manual Dip Reading (mbgl)
16/03/2022 07:00	10854000	8.702	260.068	10.776	1016.323	
16/03/2022 08:00	10857600	8.702	260.069	10.776	1017.018	
16/03/2022 09:00	10861200	8.703	259.992	10.776	1017.559	
16/03/2022 10:00	10864800	8.695	260.755	10.776	1017.55	
16/03/2022 11:00	10868400	8.695	260.818	10.828	1017.619	
16/03/2022 12:00	10872000	8.695	260.805	10.828	1017.981	
16/03/2022 13:00	10875600	8.697	260.602	10.776	1017.82	
16/03/2022 14:00	10879200	8.696	260.728	10.776	1017.81	
16/03/2022 15:00	10882800	8.696	260.674	10.776	1017.342	
16/03/2022 16:00	10886400	8.692	261.114	10.776	1017.249	
16/03/2022 17:00	10890000	8.694	260.924	10.776	1017.614	
16/03/2022 18:00	10893600	8.699	260.395	10.776	1018.549	
16/03/2022 19:00	10897200	8.698	260.501	10.776	1018.966	
16/03/2022 20:00	10900800	8.698	260.535	10.776	1019.454	
16/03/2022 21:00	10904400	8.706	259.743	10.776	1020.478	
16/03/2022 22:00	10908000	8.704	259.909	10.776	1020.602	
16/03/2022 23:00	10911600	8.708	259.567	10.776	1020.828	
17/03/2022 00:00	10915200	8.714	258.961	10.776	1021.433	
17/03/2022 01:00	10918800	8.713	259.02	10.776	1021.375	
17/03/2022 02:00	10922400	8.712	259.089	10.776	1020.725	
17/03/2022 03:00	10926000	8.711	259.18	10.776	1020.577	
17/03/2022 04:00	10929600	8.712	259.16	10.776	1019.725	
17/03/2022 05:00	10933200	8.702	260.071	10.776	1018.931	
17/03/2022 06:00	10936800	8.705	259.863	10.776	1018.79	
17/03/2022 07:00	10940400	8.705	259.772	10.776	1019.288	
17/03/2022 08:00	10944000	8.712	259.173	10.776	1020.526	
17/03/2022 09:00	10947600	8.71	259.357	10.776	1020.632	
17/03/2022 10:00	10951200	8.708	259.476	10.776	1021.208	
17/03/2022 11:00	10954800	8.701	260.168	10.776	1020.981	
17/03/2022 12:00	10958400	8.71	259.321	10.776	1022.118	
17/03/2022 13:00	10962000	8.71	259.282	10.776	1022.68	
17/03/2022 14:00	10965600	8.712	259.122	10.776	1023.363	
17/03/2022 15:00	10969200	8.718	258.521	10.776	1024.776	
17/03/2022 16:00	10972800	8.716	258.716	10.776	1025.278	
17/03/2022 17:00	10976400	8.721	258.199	10.776	1026.549	
17/03/2022 18:00	10980000	8.722	258.167	10.828	1027.467	
17/03/2022 19:00	10983600	8.722	258.144	10.828	1028.361	
17/03/2022 20:00	10987200	8.727	257.669	10.828	1029.823	
17/03/2022 21:00	10990800	8.732	257.142	10.776	1031.031	
17/03/2022 22:00	10994400	8.731	257.286	10.776	1031.7	
17/03/2022 23:00	10998000	8.735	256.873	10.776	1032.925	
18/03/2022 00:00	11001600	8.734	256.996	10.776	1032.977	
18/03/2022 01:00	11005200	8.736	256.739	10.776	1033.176	
18/03/2022 02:00	11008800	8.735	256.916	10.776	1033.405	
18/03/2022 03:00	11012400	8.735	256.836	10.776	1033.601	

WTP-BH013						
Date and Time	Elapsed Time (Seconds)	Corrected Level Depth To Water (mbgl)	Corrected Pressure (mBar)	Temperature (C)	Barometric Pressure (mBar)	Manual Dip Reading (mbgl)
18/03/2022 04:00	11016000	8.736	256.761	10.776	1033.502	
18/03/2022 05:00	11019600	8.736	256.771	10.776	1033.957	
18/03/2022 06:00	11023200	8.736	256.743	10.776	1033.81	
18/03/2022 07:00	11026800	8.735	256.83	10.776	1034.362	
18/03/2022 08:00	11030400	8.733	257.071	10.776	1034.005	
18/03/2022 09:00	11034000	8.724	257.964	10.776	1033.46	
18/03/2022 10:00	11037600	8.728	257.559	10.776	1033.749	
18/03/2022 11:00	11041200	8.727	257.649	10.776	1033.543	
18/03/2022 12:00	11044800	8.725	257.833	10.776	1033.475	
18/03/2022 13:00	11048400	8.73	257.327	10.776	1033.285	
18/03/2022 14:00	11052000	8.727	257.674	10.776	1032.879	
18/03/2022 15:00	11055600	8.729	257.456	10.776	1032.517	
18/03/2022 16:00	11059200	8.731	257.296	10.776	1032.444	
18/03/2022 17:00	11062800	8.732	257.135	10.776	1032.489	
18/03/2022 18:00	11066400	8.723	258.072	10.776	1031.785	
18/03/2022 19:00	11070000	8.731	257.26	10.776	1032.771	
18/03/2022 20:00	11073600	8.724	257.944	10.776	1032.029	
18/03/2022 21:00	11077200	8.73	257.392	10.776	1032.348	
18/03/2022 22:00	11080800	8.73	257.406	10.776	1032.276	
18/03/2022 23:00	11084400	8.73	257.375	10.776	1031.843	
19/03/2022 00:00	11088000	8.725	257.859	10.776	1031.126	
19/03/2022 01:00	11091600	8.729	257.45	10.776	1031.071	
19/03/2022 02:00	11095200	8.73	257.332	10.776	1030.492	
19/03/2022 03:00	11098800	8.73	257.321	10.776	1030.039	
19/03/2022 04:00	11102400	8.728	257.547	10.776	1029.233	
19/03/2022 05:00	11106000	8.727	257.663	10.776	1028.885	
19/03/2022 06:00	11109600	8.728	257.557	10.776	1028.41	
19/03/2022 07:00	11113200	8.735	256.915	10.776	1028.181	
19/03/2022 08:00	11116800	8.733	257.069	10.776	1027.331	
19/03/2022 09:00	11120400	8.725	257.856	10.776	1026.137	
19/03/2022 10:00	11124000	8.724	257.958	10.776	1025.687	
19/03/2022 11:00	11127600	8.73	257.363	10.776	1025.76	
19/03/2022 12:00	11131200	8.73	257.361	10.776	1025.181	
19/03/2022 13:00	11134800	8.726	257.796	10.776	1024.108	
19/03/2022 14:00	11138400	8.727	257.676	10.776	1023.357	
19/03/2022 15:00	11142000	8.73	257.403	10.828	1023.007	
19/03/2022 16:00	11145600	8.729	257.431	10.828	1022.515	
19/03/2022 17:00	11149200	8.737	256.682	10.776	1022.494	
19/03/2022 18:00	11152800	8.727	257.623	10.776	1021.379	
19/03/2022 19:00	11156400	8.727	257.682	10.776	1021.088	
19/03/2022 20:00	11160000	8.731	257.313	10.776	1021.108	
19/03/2022 21:00	11163600	8.733	257.091	10.776	1020.808	
19/03/2022 22:00	11167200	8.739	256.523	10.776	1021.492	
19/03/2022 23:00	11170800	8.733	257.086	10.776	1020.581	
20/03/2022 00:00	11174400	8.738	256.562	10.776	1020.641	

WTP-BH013						
Date and Time	Elapsed Time (Seconds)	Corrected Level Depth To Water (mbgl)	Corrected Pressure (mBar)	Temperature (C)	Barometric Pressure (mBar)	Manual Dip Reading (mbgl)
20/03/2022 01:00	11178000	8.738	256.597	10.776	1020.142	
20/03/2022 02:00	11181600	8.744	256.01	10.776	1020.381	
20/03/2022 03:00	11185200	8.736	256.736	10.776	1018.901	
20/03/2022 04:00	11188800	8.742	256.166	10.776	1018.658	
20/03/2022 05:00	11192400	8.737	256.682	10.776	1018.141	
20/03/2022 06:00	11196000	8.746	255.831	10.776	1019.051	
20/03/2022 07:00	11199600	8.744	256.04	10.776	1018.9	
20/03/2022 08:00	11203200	8.744	255.999	10.776	1018.709	
20/03/2022 09:00	11206800	8.745	255.859	10.776	1018.791	
20/03/2022 10:00	11210400	8.746	255.828	10.776	1018.706	
20/03/2022 11:00	11214000	8.745	255.885	10.776	1018.359	
20/03/2022 12:00	11217600	8.746	255.777	10.776	1018.235	
20/03/2022 13:00	11221200	8.746	255.844	10.828	1018.067	
20/03/2022 14:00	11224800	8.747	255.723	10.776	1017.534	
20/03/2022 15:00	11228400	8.749	255.505	10.776	1017.869	
20/03/2022 16:00	11232000	8.752	255.177	10.828	1017.458	
20/03/2022 17:00	11235600	8.748	255.596	10.776	1016.907	
20/03/2022 18:00	11239200	8.747	255.745	10.776	1016.99	
20/03/2022 19:00	11242800	8.752	255.206	10.776	1017.529	
20/03/2022 20:00	11246400	8.75	255.448	10.776	1017.519	
20/03/2022 21:00	11250000	8.755	254.901	10.776	1018.124	
20/03/2022 22:00	11253600	8.752	255.225	10.776	1017.858	
20/03/2022 23:00	11257200	8.751	255.293	10.776	1017.79	
21/03/2022 00:00	11260800	8.749	255.462	10.776	1017.679	
21/03/2022 01:00	11264400	8.752	255.177	10.776	1017.732	
21/03/2022 02:00	11268000	8.755	254.959	10.776	1017.544	
21/03/2022 03:00	11271600	8.753	255.155	10.776	1017	
21/03/2022 04:00	11275200	8.751	255.303	10.776	1016.794	
21/03/2022 05:00	11278800	8.757	254.739	10.776	1017.125	
21/03/2022 06:00	11282400	8.759	254.509	10.776	1017.298	
21/03/2022 07:00	11286000	8.759	254.491	10.776	1017.258	
21/03/2022 08:00	11289600	8.759	254.521	10.776	1017.46	
21/03/2022 09:00	11293200	8.76	254.443	10.776	1017.654	
21/03/2022 10:00	11296800	8.761	254.375	10.776	1017.49	
21/03/2022 11:00	11300400	8.764	254.059	10.776	1017.4	
21/03/2022 12:00	11304000	8.759	254.528	10.776	1016.989	
21/03/2022 13:00	11307600	8.763	254.154	10.776	1017.015	
21/03/2022 14:00	11311200	8.764	253.992	10.776	1016.713	
21/03/2022 15:00	11314800	8.761	254.299	10.776	1016.058	
21/03/2022 16:00	11318400	8.758	254.639	10.776	1015.138	
21/03/2022 17:00	11322000	8.757	254.687	10.776	1015.264	
21/03/2022 18:00	11325600	8.755	254.951	10.776	1015.116	
21/03/2022 19:00	11329200	8.758	254.632	10.776	1015.725	
21/03/2022 20:00	11332800	8.758	254.626	10.828	1015.919	
21/03/2022 21:00	11336400	8.755	254.886	10.776	1015.703	

WTP-BH013						
Date and Time	Elapsed Time (Seconds)	Corrected Level Depth To Water (mbgl)	Corrected Pressure (mBar)	Temperature (C)	Barometric Pressure (mBar)	Manual Dip Reading (mbgl)
21/03/2022 22:00	11340000	8.76	254.471	10.776	1016.524	
21/03/2022 23:00	11343600	8.756	254.863	10.776	1015.958	
22/03/2022 00:00	11347200	8.758	254.629	10.776	1016.192	
22/03/2022 01:00	11350800	8.761	254.287	10.776	1016.302	
22/03/2022 02:00	11354400	8.764	254.037	10.776	1016.32	
22/03/2022 03:00	11358000	8.758	254.664	10.828	1015.475	
22/03/2022 04:00	11361600	8.759	254.544	10.776	1015.406	
22/03/2022 05:00	11365200	8.758	254.584	10.776	1015.54	
22/03/2022 06:00	11368800	8.767	253.712	10.776	1016.123	
22/03/2022 07:00	11372400	8.763	254.116	10.776	1015.951	
22/03/2022 08:00	11376000	8.769	253.579	10.776	1016.081	
22/03/2022 09:00	11379600	8.772	253.214	10.776	1017.143	
22/03/2022 10:00	11383200	8.778	252.63	10.776	1017.611	
22/03/2022 11:00	11386800	8.776	252.868	10.776	1017.315	
22/03/2022 12:00	11390400	8.77	253.43	10.776	1017.042	
22/03/2022 13:00	11394000	8.778	252.644	10.776	1017.713	
22/03/2022 14:00	11397600	8.779	252.609	10.776	1017.225	
22/03/2022 15:00	11401200	8.777	252.76	10.776	1016.9	
22/03/2022 16:00	11404800	8.773	253.15	10.776	1016.685	
22/03/2022 17:00	11408400	8.774	253.022	10.776	1016.58	
22/03/2022 18:00	11412000	8.774	253.087	10.776	1017.327	
22/03/2022 19:00	11415600	8.779	252.555	10.776	1017.975	
22/03/2022 20:00	11419200	8.777	252.732	10.776	1018.494	
22/03/2022 21:00	11422800	8.78	252.485	10.776	1018.8	
22/03/2022 22:00	11426400	8.782	252.25	10.776	1019.267	
22/03/2022 23:00	11430000	8.781	252.348	10.776	1019.285	
23/03/2022 00:00	11433600	8.786	251.868	10.776	1019.88	
23/03/2022 01:00	11437200	8.782	252.237	10.776	1019.686	
23/03/2022 02:00	11440800	8.778	252.671	10.776	1019.136	
23/03/2022 03:00	11444400	8.781	252.337	10.776	1019.643	
23/03/2022 04:00	11448000	8.783	252.176	10.776	1020.096	
23/03/2022 05:00	11451600	8.785	251.96	10.776	1020.311	
23/03/2022 06:00	11455200	8.791	251.368	10.776	1020.729	
23/03/2022 07:00	11458800	8.79	251.497	10.776	1020.831	
23/03/2022 08:00	11462400	8.792	251.3	10.776	1021.726	
23/03/2022 09:00	11466000	8.794	251.074	10.776	1021.776	
23/03/2022 10:00	11469600	8.799	250.636	10.776	1022.331	
23/03/2022 11:00	11473200	8.803	250.188	10.776	1023.011	
23/03/2022 12:00	11476800	8.799	250.587	10.776	1022.729	
23/03/2022 13:00	11480400	8.8	250.555	10.776	1022.354	
23/03/2022 14:00	11484000	8.8	250.529	10.776	1022.032	
23/03/2022 15:00	11487600	8.807	249.788	10.776	1022.483	
23/03/2022 16:00	11491200	8.798	250.732	10.776	1021.713	
23/03/2022 17:00	11494800	8.805	250.005	10.776	1022.44	
23/03/2022 18:00	11498400	8.801	250.389	10.776	1022.578	

WTP-BH013						
Date and Time	Elapsed Time (Seconds)	Corrected Level Depth To Water (mbgl)	Corrected Pressure (mBar)	Temperature (C)	Barometric Pressure (mBar)	Manual Dip Reading (mbgl)
23/03/2022 19:00	11502000	8.804	250.128	10.776	1023.129	
23/03/2022 20:00	11505600	8.807	249.819	10.776	1023.786	
23/03/2022 21:00	11509200	8.796	250.934	10.776	1023.484	
23/03/2022 22:00	11512800	8.803	250.189	10.776	1023.939	
23/03/2022 23:00	11516400	8.811	249.432	10.776	1025.102	
24/03/2022 00:00	11520000	8.806	249.948	10.776	1024.875	
24/03/2022 01:00	11523600	8.81	249.558	10.776	1024.976	
24/03/2022 02:00	11527200	8.806	249.932	10.776	1024.428	
24/03/2022 03:00	11530800	8.805	250.043	10.776	1024.548	
24/03/2022 04:00	11534400	8.808	249.731	10.776	1024.629	
24/03/2022 05:00	11538000	8.813	249.251	10.776	1025.109	
24/03/2022 06:00	11541600	8.812	249.324	10.776	1025.035	
24/03/2022 07:00	11545200	8.81	249.512	10.776	1024.848	
24/03/2022 08:00	11548800	8.804	250.072	10.776	1024.81	
24/03/2022 09:00	11552400	8.812	249.302	10.776	1025.753	
24/03/2022 10:00	11556000	8.81	249.52	10.776	1025.595	
24/03/2022 11:00	11559600	8.81	249.547	10.776	1025.683	
24/03/2022 12:00	11563200	8.815	249.035	10.776	1026.311	
24/03/2022 13:00	11566800	8.817	248.797	10.776	1026.201	
24/03/2022 14:00	11570400	8.811	249.402	10.724	1025.464	
24/03/2022 15:00	11574000	8.814	249.182	10.776	1025.526	
24/03/2022 16:00	11577600	8.816	248.978	10.776	1025.324	
24/03/2022 17:00	11581200	8.814	249.095	10.776	1024.916	
24/03/2022 18:00	11584800	8.815	249.021	10.776	1024.99	
24/03/2022 19:00	11588400	8.816	248.949	10.776	1025.062	
24/03/2022 20:00	11592000	8.816	248.955	10.776	1025.462	
24/03/2022 21:00	11595600	8.818	248.745	10.776	1025.905	
24/03/2022 22:00	11599200	8.823	248.272	10.776	1026.668	
24/03/2022 23:00	11602800	8.816	248.986	10.776	1026.07	
25/03/2022 00:00	11606400	8.817	248.858	10.776	1026.198	
25/03/2022 01:00	11610000	8.817	248.867	10.776	1026.248	
25/03/2022 02:00	11613600	8.817	248.811	10.776	1026.187	
25/03/2022 03:00	11617200	8.816	248.897	10.776	1026.333	
25/03/2022 04:00	11620800	8.822	248.34	10.776	1026.658	
25/03/2022 05:00	11624400	8.819	248.638	10.776	1026.651	
25/03/2022 06:00	11628000	8.82	248.53	10.776	1026.7	
25/03/2022 07:00	11631600	8.826	247.962	10.776	1027.21	
25/03/2022 08:00	11635200	8.821	248.444	10.776	1027.018	
25/03/2022 09:00	11638800	8.821	248.47	10.776	1027.166	
25/03/2022 10:00	11642400	8.827	247.885	10.776	1027.926	
25/03/2022 11:00	11646000	8.829	247.646	10.776	1027.7	
25/03/2022 12:00	11649600	8.826	247.914	10.776	1027.49	
25/03/2022 13:00	11653200	8.832	247.405	10.776	1027.593	
25/03/2022 14:00	11656800	8.827	247.857	10.776	1026.909	
25/03/2022 15:00	11660400	8.827	247.878	10.776	1026.539	

WTP-BH013						
Date and Time	Elapsed Time (Seconds)	Corrected Level Depth To Water (mbgl)	Corrected Pressure (mBar)	Temperature (C)	Barometric Pressure (mBar)	Manual Dip Reading (mbgl)
25/03/2022 16:00	11664000	8.822	248.349	10.776	1025.72	
25/03/2022 17:00	11667600	8.821	248.472	10.776	1025.83	
25/03/2022 18:00	11671200	8.822	248.314	10.776	1025.581	
25/03/2022 19:00	11674800	8.823	248.227	10.776	1025.552	
25/03/2022 20:00	11678400	8.826	247.984	10.776	1026.202	
25/03/2022 21:00	11682000	8.833	247.234	10.776	1027.068	
25/03/2022 22:00	11685600	8.835	247.112	10.776	1027.248	
25/03/2022 23:00	11689200	8.833	247.296	10.776	1027.354	
26/03/2022 00:00	11692800	8.832	247.397	10.776	1027.833	
26/03/2022 01:00	11696400	8.835	247.039	10.776	1028.017	
26/03/2022 02:00	11700000	8.837	246.896	10.776	1028.044	
26/03/2022 03:00	11703600	8.84	246.603	10.776	1028.047	
26/03/2022 04:00	11707200	8.831	247.438	10.776	1027.617	
26/03/2022 05:00	11710800	8.84	246.594	10.776	1028.403	
26/03/2022 06:00	11714400	8.845	246.137	10.776	1029.151	
26/03/2022 07:00	11718000	8.845	246.13	10.776	1029.158	
26/03/2022 08:00	11721600	8.838	246.797	10.776	1029.129	
26/03/2022 09:00	11725200	8.839	246.73	10.724	1029.007	
26/03/2022 10:00	11728800	8.835	247.053	10.776	1028.931	
26/03/2022 11:00	11732400	8.839	246.709	10.776	1028.927	
26/03/2022 12:00	11736000	8.843	246.311	10.776	1029.209	
26/03/2022 13:00	11739600	8.839	246.656	10.776	1028.632	
26/03/2022 14:00	11743200	8.844	246.224	10.776	1028.484	
26/03/2022 15:00	11746800	8.844	246.22	10.776	1028.14	
26/03/2022 16:00	11750400	8.84	246.558	10.776	1027.57	
26/03/2022 17:00	11754000	8.834	247.151	10.776	1027.151	
26/03/2022 18:00	11757600	8.833	247.229	10.776	1026.898	
26/03/2022 19:00	11761200	8.834	247.178	10.776	1026.775	
26/03/2022 20:00	11764800	8.842	246.404	10.776	1027.549	
26/03/2022 21:00	11768400	8.844	246.224	10.776	1027.961	
26/03/2022 22:00	11772000	8.848	245.819	10.776	1028.192	
26/03/2022 23:00	11775600	8.847	245.918	10.776	1028.268	
27/03/2022 00:00	11779200	8.851	245.543	10.776	1028.468	
27/03/2022 02:00	11782800	8.849	245.745	10.776	1028.499	
27/03/2022 03:00	11786400	8.854	245.241	10.776	1028.887	
27/03/2022 04:00	11790000	8.849	245.683	10.776	1027.98	
27/03/2022 05:00	11793600	8.846	246.036	10.776	1027.627	
27/03/2022 06:00	11797200	8.845	246.089	10.776	1027.4	
27/03/2022 07:00	11800800	8.846	246.011	10.776	1027.421	
27/03/2022 08:00	11804400	8.845	246.14	10.776	1027.118	
27/03/2022 09:00	11808000	8.851	245.54	10.776	1027.485	
27/03/2022 10:00	11811600	8.844	246.21	10.776	1026.815	
27/03/2022 11:00	11815200	8.846	245.977	10.776	1026.99	
27/03/2022 12:00	11818800	8.855	245.133	10.776	1026.848	
27/03/2022 13:00	11822400	8.851	245.489	10.776	1026.144	

WTP-BH013						
Date and Time	Elapsed Time (Seconds)	Corrected Level Depth To Water (mbgl)	Corrected Pressure (mBar)	Temperature (C)	Barometric Pressure (mBar)	Manual Dip Reading (mbgl)
27/03/2022 14:00	11826000	8.844	246.17	10.776	1025.172	
27/03/2022 15:00	11829600	8.846	245.975	10.776	1025.02	
27/03/2022 16:00	11833200	8.847	245.899	10.776	1024.341	
27/03/2022 17:00	11836800	8.838	246.81	10.776	1023.431	
27/03/2022 18:00	11840400	8.837	246.877	10.776	1022.61	
27/03/2022 19:00	11844000	8.837	246.842	10.776	1022.47	
27/03/2022 20:00	11847600	8.842	246.414	10.776	1022.376	
27/03/2022 21:00	11851200	8.845	246.078	10.776	1022.712	
27/03/2022 22:00	11854800	8.845	246.055	10.776	1022.851	
27/03/2022 23:00	11858400	8.855	245.129	10.776	1023.313	
28/03/2022 00:00	11862000	8.85	245.614	10.776	1022.77	
28/03/2022 01:00	11865600	8.853	245.299	10.776	1022.505	
28/03/2022 02:00	11869200	8.852	245.457	10.776	1022.463	
28/03/2022 03:00	11872800	8.852	245.383	10.776	1021.841	
28/03/2022 04:00	11876400	8.854	245.179	10.776	1021.581	
28/03/2022 05:00	11880000	8.85	245.587	10.776	1020.824	
28/03/2022 06:00	11883600	8.848	245.834	10.776	1020.172	
28/03/2022 07:00	11887200	8.852	245.426	10.776	1020.174	
28/03/2022 08:00	11890800	8.851	245.489	10.724	1019.922	
28/03/2022 09:00	11894400	8.851	245.477	10.776	1019.543	
28/03/2022 10:00	11898000	8.85	245.638	10.776	1018.86	
28/03/2022 11:00	11901600	8.85	245.635	10.776	1018.747	
28/03/2022 12:00	11905200	8.848	245.84	10.776	1018.02	
28/03/2022 13:00	11908800	8.847	245.934	10.776	1017.578	
28/03/2022 14:00	11912400	8.845	246.119	10.776	1016.581	
28/03/2022 15:00	11916000	8.846	246.023	10.776	1015.923	
28/03/2022 16:00	11919600	8.843	246.28	10.776	1014.796	
28/03/2022 17:00	11923200	8.837	246.912	10.724	1013.627	
28/03/2022 18:00	11926800	8.842	246.414	10.776	1013.561	
28/03/2022 19:00	11930400	8.839	246.706	10.776	1012.863	
28/03/2022 20:00	11934000	8.839	246.727	10.776	1012.9	
28/03/2022 21:00	11937600	8.841	246.526	10.776	1013.042	
28/03/2022 22:00	11941200	8.843	246.249	10.776	1012.971	
28/03/2022 23:00	11944800	8.842	246.357	10.776	1012.922	
29/03/2022 00:00	11948400	8.849	245.691	10.776	1013.124	
29/03/2022 01:00	11952000	8.849	245.727	10.776	1012.856	
29/03/2022 02:00	11955600	8.849	245.662	10.776	1012.457	
29/03/2022 03:00	11959200	8.849	245.709	10.776	1012.236	
29/03/2022 04:00	11962800	8.848	245.779	10.776	1011.818	
29/03/2022 05:00	11966400	8.85	245.604	10.724	1011.514	
29/03/2022 06:00	11970000	8.849	245.731	10.776	1011.112	
29/03/2022 07:00	11973600	8.851	245.48	10.776	1011.363	
29/03/2022 08:00	11977200	8.852	245.415	10.776	1011.312	
29/03/2022 09:00	11980800	8.854	245.217	10.724	1011.263	
29/03/2022 10:00	11984400	8.848	245.8	10.776	1010.521	

WTP-BH013						
Date and Time	Elapsed Time (Seconds)	Corrected Level Depth To Water (mbgl)	Corrected Pressure (mBar)	Temperature (C)	Barometric Pressure (mBar)	Manual Dip Reading (mbgl)
29/03/2022 11:00	11988000	8.849	245.744	10.776	1010.288	
29/03/2022 12:00	11991600	8.851	245.532	10.724	1010.137	
29/03/2022 13:00	11995200	8.851	245.479	10.776	1009.509	
29/03/2022 14:00	11998800	8.846	245.977	10.776	1008.489	
29/03/2022 15:00	12002400	8.853	245.339	10.724	1008.648	
29/03/2022 16:00	12006000	8.845	246.052	10.776	1007.487	
29/03/2022 17:00	12009600	8.842	246.359	10.724	1006.643	
29/03/2022 18:00	12013200	8.846	245.978	10.776	1006.749	
29/03/2022 19:00	12016800	8.847	245.879	10.776	1006.268	
29/03/2022 20:00	12020400	8.842	246.39	10.776	1005.874	
29/03/2022 21:00	12024000	8.849	245.704	10.776	1006.212	
29/03/2022 22:00	12027600	8.853	245.283	10.776	1006.807	
29/03/2022 23:00	12031200	8.853	245.268	10.776	1006.822	
30/03/2022 00:00	12034800	8.853	245.333	10.776	1006.641	
30/03/2022 01:00	12038400	8.857	244.937	10.724	1006.79	
30/03/2022 02:00	12042000	8.861	244.534	10.776	1006.744	
30/03/2022 03:00	12045600	8.859	244.754	10.776	1006.465	
30/03/2022 04:00	12049200	8.86	244.581	10.776	1006.464	
30/03/2022 05:00	12052800	8.862	244.457	10.724	1006.11	
30/03/2022 06:00	12056400	8.859	244.707	10.776	1005.76	
30/03/2022 07:00	12060000	8.856	245.037	10.776	1005.139	
30/03/2022 08:00	12063600	8.861	244.578	10.724	1005.467	
30/03/2022 09:00	12067200	8.864	244.205	10.776	1005.855	
30/03/2022 10:00	12070800	8.854	245.19	10.776	1004.638	
30/03/2022 11:00	12074400	8.854	245.182	10.776	1004.415	
30/03/2022 12:00	12078000	8.86	244.623	10.724	1004.785	
30/03/2022 13:00	12081600	8.852	245.388	10.776	1003.919	
30/03/2022 14:00	12085200	8.853	245.363	10.776	1003.77	
30/03/2022 15:00	12088800	8.854	245.246	10.724	1003.64	
30/03/2022 16:00	12092400	8.858	244.828	10.776	1003.957	
30/03/2022 17:00	12096000	8.856	244.987	10.724	1004.073	
30/03/2022 18:00	12099600	8.859	244.76	10.776	1004.141	
30/03/2022 19:00	12103200	8.863	244.287	10.776	1005.194	
30/03/2022 20:00	12106800	8.869	243.718	10.776	1006.4	
30/03/2022 21:00	12110400	8.873	243.376	10.776	1007.149	
30/03/2022 22:00	12114000	8.872	243.414	10.776	1007.922	
30/03/2022 23:00	12117600	8.88	242.689	10.776	1009.053	
31/03/2022 00:00	12121200	8.889	241.821	10.724	1010.138	
31/03/2022 01:00	12124800	8.884	242.291	10.776	1010.61	
31/03/2022 02:00	12128400	8.897	240.97	10.776	1011.931	
31/03/2022 03:00	12132000	8.892	241.51	10.776	1011.912	
31/03/2022 04:00	12135600	8.895	241.218	10.776	1012.727	
31/03/2022 05:00	12139200	8.897	241.039	10.776	1013.195	
31/03/2022 06:00	12142800	8.905	240.215	10.724	1014.642	
31/03/2022 07:00	12146400	8.904	240.314	10.776	1014.964	

WTP-BH013						
Date and Time	Elapsed Time (Seconds)	Corrected Level Depth To Water (mbgl)	Corrected Pressure (mBar)	Temperature (C)	Barometric Pressure (mBar)	Manual Dip Reading (mbgl)
31/03/2022 08:00	12150000	8.911	239.668	10.776	1016.596	
31/03/2022 09:00	12153600	8.903	240.4	10.776	1016.617	
31/03/2022 10:00	12157200	8.894	241.323	10.724	1015.737	
31/03/2022 11:00	12160800	8.897	240.992	10.724	1016.648	
31/03/2022 12:00	12164400	8.892	241.537	10.776	1016.639	
31/03/2022 13:00	12168000	8.897	240.965	10.776	1016.922	
31/03/2022 14:00	12171600	8.894	241.282	10.776	1016.72	
31/03/2022 15:00	12175200	8.897	240.961	10.776	1016.636	
31/03/2022 16:00	12178800	8.895	241.211	10.776	1016.444	
31/03/2022 17:00	12182400	8.894	241.323	10.776	1016.274	
31/03/2022 18:00	12186000	8.892	241.477	10.776	1015.946	
31/03/2022 19:00	12189600	8.895	241.237	10.776	1016.418	
31/03/2022 20:00	12193200	8.898	240.882	10.776	1017.584	
31/03/2022 21:00	12196800	8.901	240.592	10.776	1018.222	
31/03/2022 22:00	12200400	8.905	240.205	10.776	1019.015	
31/03/2022 23:00	12204000	8.906	240.097	10.776	1019.297	
01/04/2022 00:00	12207600	8.913	239.426	10.724	1020.128	
01/04/2022 01:00	12211200	8.908	239.885	10.776	1019.974	
01/04/2022 02:00	12214800	8.914	239.344	10.776	1020.573	
01/04/2022 03:00	12218400	8.916	239.138	10.776	1020.604	
01/04/2022 04:00	12222000	8.923	238.499	10.724	1021.345	
01/04/2022 05:00	12225600	8.926	238.177	10.776	1021.624	
01/04/2022 06:00	12229200	8.921	238.634	10.724	1021.731	
01/04/2022 07:00	12232800	8.925	238.252	10.724	1022.171	
01/04/2022 08:00	12236400	8.925	238.263	10.776	1022.755	
01/04/2022 09:00	12240000	8.922	238.595	10.776	1022.482	
01/04/2022 10:00	12243600	8.912	239.488	10.776	1021.878	
01/04/2022 11:00	12247200	8.916	239.148	10.724	1021.855	
01/04/2022 12:00	12250800	8.917	239.023	10.776	1022.227	
01/04/2022 13:00	12254400	8.919	238.812	10.724	1022.075	
01/04/2022 14:00	12258000	8.918	238.971	10.776	1021.642	
01/04/2022 15:00	12261600	8.922	238.524	10.724	1021.667	
01/04/2022 16:00	12265200	8.915	239.277	10.776	1020.756	
01/04/2022 17:00	12268800	8.91	239.77	10.776	1020.146	
01/04/2022 18:00	12272400	8.912	239.522	10.776	1020.452	
01/04/2022 19:00	12276000	8.916	239.139	10.724	1020.472	
01/04/2022 20:00	12279600	8.913	239.453	10.776	1020.405	
01/04/2022 21:00	12283200	8.92	238.791	10.776	1021.184	
01/04/2022 22:00	12286800	8.918	238.903	10.776	1021.303	
01/04/2022 23:00	12290400	8.92	238.796	10.776	1021.642	
02/04/2022 00:00	12294000	8.922	238.554	10.724	1021.753	
02/04/2022 01:00	12297600	8.922	238.603	10.776	1021.603	
02/04/2022 02:00	12301200	8.925	238.227	10.724	1021.906	
02/04/2022 03:00	12304800	8.93	237.741	10.724	1021.929	
02/04/2022 04:00	12308400	8.935	237.323	10.724	1021.825	

WTP-BH013						
Date and Time	Elapsed Time (Seconds)	Corrected Level Depth To Water (mbgl)	Corrected Pressure (mBar)	Temperature (C)	Barometric Pressure (mBar)	Manual Dip Reading (mbgl)
02/04/2022 05:00	12312000	8.933	237.433	10.724	1021.425	
02/04/2022 06:00	12315600	8.93	237.79	10.724	1021.184	
02/04/2022 07:00	12319200	8.931	237.653	10.724	1021.379	
02/04/2022 08:00	12322800	8.936	237.172	10.724	1021.975	
02/04/2022 09:00	12326400	8.931	237.634	10.724	1021.513	
02/04/2022 10:00	12330000	8.928	237.953	10.776	1021.267	
02/04/2022 11:00	12333600	8.932	237.592	10.776	1021.455	
02/04/2022 12:00	12337200	8.93	237.806	10.724	1021.226	
02/04/2022 13:00	12340800	8.932	237.584	10.724	1021.215	
02/04/2022 14:00	12344400	8.928	237.919	10.724	1020.707	
02/04/2022 15:00	12348000	8.927	238.026	10.776	1020.267	
02/04/2022 16:00	12351600	8.926	238.169	10.724	1020.224	
02/04/2022 17:00	12355200	8.927	238.029	10.724	1020.364	
02/04/2022 18:00	12358800	8.929	237.846	10.724	1020.432	
02/04/2022 19:00	12362400	8.933	237.493	10.724	1020.842	
02/04/2022 20:00	12366000	8.929	237.832	10.724	1020.968	
02/04/2022 21:00	12369600	8.944	236.438	10.724	1022.246	
02/04/2022 22:00	12373200	8.947	236.107	10.724	1023.736	
02/04/2022 23:00	12376800	8.942	236.571	10.724	1023.737	
03/04/2022 00:00	12380400	8.945	236.312	10.776	1024.59	
03/04/2022 01:00	12384000	8.948	235.986	10.724	1024.785	
03/04/2022 02:00	12387600	8.953	235.48	10.724	1025.233	
03/04/2022 03:00	12391200	8.956	235.24	10.724	1025.647	
03/04/2022 04:00	12394800	8.951	235.677	10.724	1025.21	
03/04/2022 05:00	12398400	8.959	234.931	10.724	1025.782	
03/04/2022 06:00	12402000	8.964	234.392	10.724	1026.205	
03/04/2022 07:00	12405600	8.959	234.965	10.724	1025.98	
03/04/2022 08:00	12409200	8.958	234.989	10.724	1025.84	
03/04/2022 09:00	12412800	8.959	234.974	10.776	1026.102	
03/04/2022 10:00	12416400	8.944	236.443	10.724	1024.502	
03/04/2022 11:00	12420000	8.948	236.021	10.776	1024.591	
03/04/2022 12:00	12423600	8.944	236.372	10.724	1023.645	
03/04/2022 13:00	12427200	8.944	236.443	10.724	1023.169	
03/04/2022 14:00	12430800	8.944	236.42	10.724	1022.669	
03/04/2022 15:00	12434400	8.948	235.995	10.724	1022.225	
03/04/2022 16:00	12438000	8.945	236.314	10.776	1021.225	
03/04/2022 17:00	12441600	8.946	236.183	10.724	1021.283	
03/04/2022 18:00	12445200	8.932	237.559	10.776	1019.574	
03/04/2022 19:00	12448800	8.937	237.071	10.724	1019.409	
03/04/2022 20:00	12452400	8.937	237.129	10.724	1018.887	
03/04/2022 21:00	12456000	8.932	237.578	10.724	1017.975	
03/04/2022 22:00	12459600	8.93	237.763	10.724	1017.5	
03/04/2022 23:00	12463200	8.933	237.468	10.724	1017.331	
04/04/2022 00:00	12466800	8.926	238.141	10.724	1016.426	
04/04/2022 01:00	12470400	8.924	238.313	10.724	1016.022	

WTP-BH013						
Date and Time	Elapsed Time (Seconds)	Corrected Level Depth To Water (mbgl)	Corrected Pressure (mBar)	Temperature (C)	Barometric Pressure (mBar)	Manual Dip Reading (mbgl)
04/04/2022 02:00	12474000	8.926	238.125	10.724	1015.456	
04/04/2022 03:00	12477600	8.92	238.764	10.776	1014.253	
04/04/2022 04:00	12481200	8.925	238.226	10.724	1014.544	
04/04/2022 05:00	12484800	8.924	238.367	10.724	1013.765	
04/04/2022 06:00	12488400	8.923	238.48	10.724	1013.305	
04/04/2022 07:00	12492000	8.926	238.16	10.776	1012.712	
04/04/2022 08:00	12495600	8.925	238.302	10.724	1012.671	
04/04/2022 09:00	12499200	8.926	238.172	10.724	1012.511	
04/04/2022 10:00	12502800	8.927	238.069	10.724	1012.614	
04/04/2022 11:00	12506400	8.926	238.128	10.776	1012.454	
04/04/2022 12:00	12510000	8.933	237.521	10.724	1012.988	
04/04/2022 13:00	12513600	8.934	237.369	10.724	1013.198	
04/04/2022 14:00	12517200	8.929	237.913	10.724	1012.364	
04/04/2022 15:00	12520800	8.932	237.572	10.724	1012.473	
04/04/2022 16:00	12524400	8.931	237.629	10.724	1012.243	
04/04/2022 17:00	12528000	8.931	237.66	10.724	1012.153	
04/04/2022 18:00	12531600	8.931	237.682	10.724	1011.841	
04/04/2022 19:00	12535200	8.933	237.453	10.724	1011.723	
04/04/2022 20:00	12538800	8.926	238.14	10.724	1011.326	
04/04/2022 21:00	12542400	8.929	237.854	10.724	1011.96	
04/04/2022 22:00	12546000	8.927	238.073	10.724	1011.741	
04/04/2022 23:00	12549600	8.933	237.483	10.724	1012.215	
05/04/2022 00:00	12553200	8.924	238.389	10.724	1011.367	
05/04/2022 01:00	12556800	8.928	237.943	10.724	1011.523	
05/04/2022 02:00	12560400	8.926	238.18	10.724	1010.996	
05/04/2022 03:00	12564000	8.923	238.411	10.724	1010.185	
05/04/2022 04:00	12567600	8.917	239.08	10.724	1009.632	
05/04/2022 05:00	12571200	8.92	238.725	10.724	1009.408	
05/04/2022 06:00	12574800	8.925	238.262	10.724	1009.059	
05/04/2022 07:00	12578400	8.92	238.716	10.724	1008.489	
05/04/2022 08:00	12582000	8.922	238.596	10.724	1008.261	
05/04/2022 09:00	12585600	8.92	238.761	10.724	1008.039	
05/04/2022 10:00	12589200	8.921	238.628	10.724	1007.94	
05/04/2022 11:00	12592800	8.923	238.504	10.724	1007.658	
05/04/2022 12:00	12596400	8.917	239.059	10.724	1006.523	
05/04/2022 13:00	12600000	8.919	238.812	10.776	1005.916	
05/04/2022 14:00	12603600	8.918	238.906	10.724	1005.17	
05/04/2022 15:00	12607200	8.909	239.845	10.724	1003.303	
05/04/2022 16:00	12610800	8.914	239.332	10.724	1002.947	
05/04/2022 17:00	12614400	8.908	239.96	10.724	1001.508	
05/04/2022 18:00	12618000	8.906	240.081	10.724	1000.691	
05/04/2022 19:00	12621600	8.91	239.748	10.724	1000.213	
05/04/2022 20:00	12625200	8.902	240.547	10.724	998.893	
05/04/2022 21:00	12628800	8.9	240.686	10.724	998.406	
05/04/2022 22:00	12632400	8.899	240.781	10.724	998.08	

WTP-BH013						
Date and Time	Elapsed Time (Seconds)	Corrected Level Depth To Water (mbgl)	Corrected Pressure (mBar)	Temperature (C)	Barometric Pressure (mBar)	Manual Dip Reading (mbgl)
05/04/2022 23:00	12636000	8.899	240.843	10.724	996.859	
06/04/2022 00:00	12639600	8.905	240.216	10.724	996.444	
06/04/2022 01:00	12643200	8.893	241.44	10.724	995.219	
06/04/2022 02:00	12646800	8.893	241.363	10.724	995.065	
06/04/2022 03:00	12650400	8.886	242.075	10.724	993.483	
06/04/2022 04:00	12654000	8.884	242.263	10.724	992.889	
06/04/2022 05:00	12657600	8.88	242.625	10.724	991.253	
06/04/2022 06:00	12661200	8.879	242.723	10.724	990.866	
06/04/2022 07:00	12664800	8.874	243.241	10.724	989.885	
06/04/2022 08:00	12668400	8.874	243.226	10.724	989.435	
06/04/2022 09:00	12672000	8.866	244.064	10.724	988.424	
06/04/2022 10:00	12675600	8.869	243.764	10.724	988.029	
06/04/2022 11:00	12679200	8.867	243.942	10.724	987.967	
06/04/2022 12:00	12682800	8.865	244.18	10.724	987.382	
06/04/2022 13:00	12686400	8.858	244.854	10.724	986.418	
06/04/2022 14:00	12690000	8.857	244.924	10.724	986	
06/04/2022 15:00	12693600	8.848	245.77	10.724	984.633	
06/04/2022 16:00	12697200	8.855	245.137	10.724	984.223	
06/04/2022 17:00	12700800	8.848	245.785	10.724	983.517	
06/04/2022 18:00	12704400	8.841	246.538	10.724	982.475	
06/04/2022 19:00	12708000	8.838	246.743	10.724	981.749	
06/04/2022 20:00	12711600	8.841	246.511	10.724	981.691	
06/04/2022 21:00	12715200	8.834	247.153	10.724	981.108	
06/04/2022 22:00	12718800	8.835	247.073	10.724	981.651	
06/04/2022 23:00	12722400	8.838	246.779	10.724	982.234	
07/04/2022 00:00	12726000	8.832	247.401	10.724	982.134	
07/04/2022 01:00	12729600	8.832	247.371	10.724	981.989	
07/04/2022 02:00	12733200	8.832	247.354	10.724	982.933	
07/04/2022 03:00	12736800	8.827	247.842	10.724	982.967	
07/04/2022 04:00	12740400	8.836	246.995	10.724	984.161	
07/04/2022 05:00	12744000	8.833	247.264	10.724	984.355	
07/04/2022 06:00	12747600	8.842	246.436	10.724	985.589	
07/04/2022 07:00	12751200	8.835	247.109	10.724	985.669	
07/04/2022 08:00	12754800	8.837	246.858	10.724	986.788	
07/04/2022 09:00	12758400	8.837	246.922	10.724	987.188	
07/04/2022 10:00	12762000	8.839	246.702	10.724	988.219	
07/04/2022 11:00	12765600	8.845	246.059	10.672	989.659	
07/04/2022 12:00	12769200	8.847	245.855	10.724	991.326	
07/04/2022 13:00	12772800	8.845	246.092	10.724	991.841	
07/04/2022 14:00	12776400	8.844	246.206	10.724	992.191	
07/04/2022 15:00	12780000	8.841	246.509	10.724	992.988	
07/04/2022 16:00	12783600	8.845	246.123	10.724	993.491	
07/04/2022 17:00	12787200	8.847	245.908	10.672	994.329	
07/04/2022 18:00	12790800	8.845	246.09	10.724	994.741	
07/04/2022 19:00	12794400	8.844	246.166	10.672	995.809	

WTP-BH013						
Date and Time	Elapsed Time (Seconds)	Corrected Level Depth To Water (mbgl)	Corrected Pressure (mBar)	Temperature (C)	Barometric Pressure (mBar)	Manual Dip Reading (mbgl)
07/04/2022 20:00	12798000	8.837	246.892	10.724	995.62	
07/04/2022 21:00	12801600	8.837	246.915	10.672	996.16	
07/04/2022 22:00	12805200	8.849	245.694	10.724	997.628	
07/04/2022 23:00	12808800	8.849	245.724	10.672	997.874	
08/04/2022 00:00	12812400	8.844	246.226	10.672	997.661	
08/04/2022 01:00	12816000	8.84	246.63	10.724	997.562	
08/04/2022 02:00	12819600	8.848	245.835	10.672	998.168	
08/04/2022 03:00	12823200	8.844	246.172	10.672	997.773	
08/04/2022 04:00	12826800	8.843	246.335	10.672	997.726	
08/04/2022 05:00	12830400	8.842	246.396	10.672	997.375	
08/04/2022 06:00	12834000	8.845	246.102	10.672	997.727	
08/04/2022 07:00	12837600	8.851	245.55	10.672	998.627	
08/04/2022 08:00	12841200	8.85	245.59	10.672	998.76	
08/04/2022 09:00	12844800	8.853	245.325	10.724	999.851	
08/04/2022 10:00	12848400	8.848	245.815	10.724	999.71	
08/04/2022 11:00	12852000	8.849	245.669	10.672	1000.478	
08/04/2022 12:00	12855600	8.849	245.747	10.724	1001.053	
08/04/2022 13:00	12859200	8.85	245.602	10.672	1001.531	
08/04/2022 14:00	12862800	8.849	245.719	10.672	1001.993	
08/04/2022 15:00	12866400	8.849	245.675	10.672	1002.617	
08/04/2022 16:00	12870000	8.854	245.168	10.672	1003.297	
08/04/2022 17:00	12873600	8.855	245.125	10.672	1004.152	
08/04/2022 18:00	12877200	8.855	245.164	10.724	1004.998	
08/04/2022 19:00	12880800	8.862	244.451	10.672	1006.391	
08/04/2022 20:00	12884400	8.863	244.339	10.672	1007.315	
08/04/2022 21:00	12888000	8.855	245.139	10.672	1008.021	
08/04/2022 22:00	12891600	8.864	244.213	10.672	1009.528	
08/04/2022 23:00	12895200	8.869	243.749	10.672	1010.513	
09/04/2022 00:00	12898800	8.869	243.766	10.724	1011.323	
09/04/2022 01:00	12902400	8.876	243.046	10.672	1013.013	
09/04/2022 02:00	12906000	8.87	243.627	10.724	1012.621	
09/04/2022 03:00	12909600	8.875	243.201	10.672	1013.438	
09/04/2022 04:00	12913200	8.869	243.794	10.724	1013.556	
09/04/2022 05:00	12916800	8.874	243.214	10.672	1014.121	
09/04/2022 06:00	12920400	8.87	243.603	10.672	1014.544	
09/04/2022 07:00	12924000	8.871	243.557	10.672	1014.764	
09/04/2022 08:00	12927600	8.872	243.449	10.672	1014.814	
09/04/2022 09:00	12931200	8.868	243.85	10.672	1014.993	
09/04/2022 10:00	12934800	8.864	244.283	10.672	1014.618	
09/04/2022 11:00	12938400	8.86	244.592	10.672	1014.715	
09/04/2022 12:00	12942000	8.859	244.725	10.672	1014.465	
09/04/2022 13:00	12945600	8.863	244.378	10.672	1014.581	
09/04/2022 14:00	12949200	8.861	244.566	10.672	1014.044	
09/04/2022 15:00	12952800	8.861	244.567	10.672	1013.405	
09/04/2022 16:00	12956400	8.86	244.661	10.672	1012.906	

WTP-BH013						
Date and Time	Elapsed Time (Seconds)	Corrected Level Depth To Water (mbgl)	Corrected Pressure (mBar)	Temperature (C)	Barometric Pressure (mBar)	Manual Dip Reading (mbgl)
09/04/2022 17:00	12960000	8.86	244.678	10.672	1012.367	
09/04/2022 18:00	12963600	8.861	244.578	10.672	1012.235	
09/04/2022 19:00	12967200	8.857	244.933	10.724	1011.837	
09/04/2022 20:00	12970800	8.862	244.466	10.672	1012.174	
09/04/2022 21:00	12974400	8.863	244.36	10.672	1012.453	
09/04/2022 22:00	12978000	8.869	243.708	10.672	1012.989	
09/04/2022 23:00	12981600	8.861	244.568	10.672	1012.129	
10/04/2022 00:00	12985200	8.868	243.832	10.672	1012.285	
10/04/2022 01:00	12988800	8.865	244.182	10.672	1011.82	
10/04/2022 02:00	12992400	8.859	244.699	10.672	1010.896	
10/04/2022 03:00	12996000	8.858	244.824	10.672	1010.076	
10/04/2022 04:00	12999600	8.856	245.02	10.672	1009.184	
10/04/2022 05:00	13003200	8.854	245.176	10.672	1008.564	
10/04/2022 06:00	13006800	8.831	247.478	10.672	1008.582	
10/04/2022 07:00	13010400	8.84	246.589	10.672	1008.601	
10/04/2022 08:00	13014000	8.84	246.633	10.672	1008.267	
10/04/2022 09:00	13017600	8.841	246.536	10.672	1007.552	
10/04/2022 10:00	13021200	8.84	246.571	10.672	1007.169	
10/04/2022 11:00	13024800	8.842	246.423	10.672	1006.796	
10/04/2022 12:00	13028400	8.847	245.952	10.672	1006.687	
10/04/2022 13:00	13032000	8.848	245.847	10.672	1006.387	
10/04/2022 14:00	13035600	8.843	246.323	10.672	1005.795	
10/04/2022 15:00	13039200	8.839	246.68	10.672	1004.452	
10/04/2022 16:00	13042800	8.846	245.993	10.672	1004.211	
10/04/2022 17:00	13046400	8.847	245.946	10.672	1004.026	
10/04/2022 18:00	13050000	8.849	245.698	10.672	1003.521	
10/04/2022 19:00	13053600	8.851	245.484	10.672	1003.098	
10/04/2022 20:00	13057200	8.848	245.848	10.672	1002.328	
10/04/2022 21:00	13060800	8.848	245.8	10.672	1002.318	
10/04/2022 22:00	13064400	8.85	245.633	10.672	1002.484	
10/04/2022 23:00	13068000	8.852	245.442	10.672	1002.212	
11/04/2022 00:00	13071600	8.848	245.822	10.672	1001.427	
11/04/2022 01:00	13075200	8.849	245.659	10.672	1001.126	
11/04/2022 02:00	13078800	8.845	246.08	10.672	1000.183	
11/04/2022 03:00	13082400	8.848	245.794	10.724	999.962	
11/04/2022 04:00	13086000	8.84	246.571	10.672	998.707	
11/04/2022 05:00	13089600	8.841	246.5	10.672	998.199	
11/04/2022 06:00	13093200	8.839	246.674	10.672	997.155	
11/04/2022 07:00	13096800	8.835	247.1	10.672	996.092	
11/04/2022 08:00	13100400	8.838	246.821	10.672	995.791	
11/04/2022 09:00	13104000	8.835	247.048	10.672	995.216	
11/04/2022 10:00	13107600	8.839	246.679	10.672	994.948	
11/04/2022 11:00	13111200	8.833	247.272	10.672	993.138	
11/04/2022 12:00	13114800	8.842	246.372	10.672	993.633	
11/04/2022 13:00	13118400	8.841	246.456	10.672	993.259	

WTP-BH013						
Date and Time	Elapsed Time (Seconds)	Corrected Level Depth To Water (mbgl)	Corrected Pressure (mBar)	Temperature (C)	Barometric Pressure (mBar)	Manual Dip Reading (mbgl)
11/04/2022 14:00	13122000	8.846	246.043	10.724	993.397	
11/04/2022 15:00	13125600	8.837	246.928	10.672	992.555	
11/04/2022 16:00	13129200	8.843	246.258	10.672	992.588	
11/04/2022 17:00	13132800	8.846	246.027	10.672	992.703	
11/04/2022 18:00	13136400	8.847	245.942	10.672	993.193	
11/04/2022 19:00	13140000	8.851	245.544	10.672	993.418	
11/04/2022 20:00	13143600	8.851	245.539	10.672	993.77	
11/04/2022 21:00	13147200	8.856	244.982	10.672	994.849	
11/04/2022 22:00	13150800	8.858	244.842	10.672	995.163	
11/04/2022 23:00	13154400	8.859	244.736	10.672	995.385	
12/04/2022 00:00	13158000	8.861	244.504	10.672	995.848	
12/04/2022 01:00	13161600	8.859	244.764	10.672	995.588	
12/04/2022 02:00	13165200	8.863	244.359	10.672	995.82	
12/04/2022 03:00	13168800	8.864	244.214	10.672	995.965	
12/04/2022 04:00	13172400	8.859	244.772	10.672	995.407	
12/04/2022 05:00	13176000	8.861	244.538	10.672	995.641	
12/04/2022 06:00	13179600	8.862	244.46	10.672	996.008	
12/04/2022 07:00	13183200	8.865	244.126	10.672	996.458	
12/04/2022 08:00	13186800	8.865	244.116	10.672	996.932	
12/04/2022 09:00	13190400	8.868	243.846	10.672	997.201	
12/04/2022 10:00	13194000	8.866	244.009	10.672	997.097	
12/04/2022 11:00	13197600	8.869	243.782	10.672	997.845	
12/04/2022 12:00	13201200	8.871	243.601	10.672	997.505	
12/04/2022 13:00	13204800	8.869	243.788	10.672	998.071	
12/04/2022 14:00	13208400	8.87	243.655	10.672	998.204	
12/04/2022 15:00	13212000	8.875	243.159	10.672	998.469	
12/04/2022 16:00	13215600	8.871	243.513	10.672	998.578	
12/04/2022 17:00	13219200	8.866	244.071	10.672	998.367	
12/04/2022 18:00	13222800	8.87	243.683	10.672	999.277	
12/04/2022 19:00	13226400	8.871	243.589	10.672	999.719	
12/04/2022 20:00	13230000	8.875	243.133	10.672	1000.581	
12/04/2022 21:00	13233600	8.878	242.898	10.672	1001.685	
12/04/2022 22:00	13237200	8.877	242.926	10.672	1002.352	
12/04/2022 23:00	13240800	8.873	243.32	10.672	1002.016	
13/04/2022 00:00	13244400	8.881	242.607	10.672	1003.25	
13/04/2022 01:00	13248000	8.88	242.665	10.672	1003.772	
13/04/2022 02:00	13251600	8.877	242.977	10.672	1003.866	
13/04/2022 03:00	13255200	8.879	242.783	10.672	1004.466	
13/04/2022 04:00	13258800	8.883	242.402	10.672	1004.905	
13/04/2022 05:00	13262400	8.878	242.832	10.672	1005.286	
13/04/2022 06:00	13266000	8.881	242.613	10.672	1005.852	
13/04/2022 07:00	13269600	8.886	242.129	10.672	1007.032	
13/04/2022 08:00	13273200	8.882	242.444	10.672	1007.528	
13/04/2022 09:00	13276800	8.891	241.599	10.672	1009.011	
13/04/2022 10:00	13280400	8.889	241.77	10.672	1008.898	

WTP-BH013						
Date and Time	Elapsed Time (Seconds)	Corrected Level Depth To Water (mbgl)	Corrected Pressure (mBar)	Temperature (C)	Barometric Pressure (mBar)	Manual Dip Reading (mbgl)
13/04/2022 11:00	13284000	8.89	241.653	10.672	1009.479	
13/04/2022 12:00	13287600	8.896	241.121	10.672	1009.953	
13/04/2022 13:00	13291200	8.894	241.275	10.672	1010.031	
13/04/2022 14:00	13294800	8.895	241.175	10.672	1010.305	
13/04/2022 15:00	13298400	8.902	240.543	10.672	1010.995	
13/04/2022 16:00	13302000	8.9	240.726	10.672	1010.928	
13/04/2022 17:00	13305600	8.893	241.422	10.672	1010.927	
13/04/2022 18:00	13309200	8.9	240.723	10.672	1011.278	
13/04/2022 19:00	13312800	8.893	241.365	10.672	1011.1	
13/04/2022 20:00	13316400	8.894	241.265	10.672	1011.258	
13/04/2022 21:00	13320000	8.896	241.055	10.672	1011.932	
13/04/2022 22:00	13323600	8.894	241.341	10.672	1012.284	
13/04/2022 23:00	13327200	8.9	240.745	10.672	1012.474	
14/04/2022 00:00	13330800	8.898	240.876	10.672	1013.038	
14/04/2022 01:00	13334400	8.897	241.049	10.672	1012.402	
14/04/2022 02:00	13338000	8.894	241.302	10.672	1012.323	
14/04/2022 03:00	13341600	8.895	241.162	10.672	1012.231	
14/04/2022 04:00	13345200	8.895	241.217	10.672	1012.234	
14/04/2022 05:00	13348800	8.898	240.933	10.672	1012.169	
14/04/2022 06:00	13352400	8.898	240.921	10.672	1012.356	
14/04/2022 07:00	13356000	8.901	240.619	10.672	1012.484	
14/04/2022 08:00	13359600	8.898	240.916	10.672	1012.129	
14/04/2022 09:00	13363200	8.898	240.883	10.672	1012.394	
14/04/2022 10:00	13366800	8.904	240.297	10.672	1012.69	
14/04/2022 11:00	13370400	8.901	240.616	10.672	1012.429	
14/04/2022 12:00	13374000	8.904	240.338	10.672	1012.591	
14/04/2022 13:00	13377600	8.906	240.094	10.672	1013.067	
14/04/2022 14:00	13381200	8.91	239.713	10.672	1013.216	
14/04/2022 15:00	13384800	8.909	239.82	10.672	1013.166	
14/04/2022 16:00	13388400	8.911	239.614	10.672	1013.083	
14/04/2022 17:00	13392000	8.904	240.334	10.672	1012.653	
14/04/2022 18:00	13395600	8.907	240.074	10.672	1012.507	
14/04/2022 19:00	13399200	8.909	239.794	10.672	1012.729	
14/04/2022 20:00	13402800	8.908	239.917	10.672	1012.664	
14/04/2022 21:00	13406400	8.904	240.311	10.672	1013.198	
14/04/2022 22:00	13410000	8.91	239.75	10.672	1013.527	
14/04/2022 23:00	13413600	8.911	239.614	10.672	1013.257	
15/04/2022 00:00	13417200	8.912	239.578	10.672	1013.177	
15/04/2022 01:00	13420800	8.906	240.137	10.672	1012.676	
15/04/2022 02:00	13424400	8.906	240.104	10.672	1012.766	
15/04/2022 03:00	13428000	8.913	239.436	10.672	1013.087	
15/04/2022 04:00	13431600	8.912	239.531	10.672	1013.108	
15/04/2022 05:00	13435200	8.918	238.988	10.672	1013.941	
15/04/2022 06:00	13438800	8.916	239.159	10.672	1013.77	
15/04/2022 07:00	13442400	8.923	238.417	10.62	1014.671	

WTP-BH013						
Date and Time	Elapsed Time (Seconds)	Corrected Level Depth To Water (mbgl)	Corrected Pressure (mBar)	Temperature (C)	Barometric Pressure (mBar)	Manual Dip Reading (mbgl)
15/04/2022 08:00	13446000	8.918	238.956	10.672	1014.842	
15/04/2022 09:00	13449600	8.917	239	10.672	1015.146	
15/04/2022 10:00	13453200	8.923	238.432	10.672	1016.12	
15/04/2022 11:00	13456800	8.925	238.265	10.672	1016.925	
15/04/2022 12:00	13460400	8.931	237.698	10.672	1017.318	
15/04/2022 13:00	13464000	8.932	237.557	10.672	1017.864	
15/04/2022 14:00	13467600	8.933	237.514	10.672	1018.603	
15/04/2022 15:00	13471200	8.934	237.379	10.672	1018.913	
15/04/2022 16:00	13474800	8.932	237.586	10.672	1019.169	
15/04/2022 17:00	13478400	8.933	237.483	10.672	1018.924	
15/04/2022 18:00	13482000	8.932	237.564	10.672	1019.076	
15/04/2022 19:00	13485600	8.932	237.53	10.62	1019.326	
15/04/2022 20:00	13489200	8.926	238.132	10.62	1018.55	
15/04/2022 21:00	13492800	8.925	238.274	10.62	1018.988	
15/04/2022 22:00	13496400	8.927	238.112	10.672	1019.165	
15/04/2022 23:00	13500000	8.926	238.173	10.672	1019.51	
16/04/2022 00:00	13503600	8.922	238.564	10.672	1019.525	
16/04/2022 01:00	13507200	8.935	237.252	10.672	1020.779	
16/04/2022 02:00	13510800	8.938	237	10.672	1020.741	
16/04/2022 03:00	13514400	8.932	237.558	10.672	1020.762	
16/04/2022 04:00	13518000	8.935	237.233	10.672	1020.74	
16/04/2022 05:00	13521600	8.932	237.58	10.672	1020.277	
16/04/2022 06:00	13525200	8.936	237.212	10.672	1019.717	
16/04/2022 07:00	13528800	8.94	236.838	10.672	1019.917	
16/04/2022 08:00	13532400	8.938	237.035	10.672	1020.01	
16/04/2022 09:00	13536000	8.934	237.377	10.672	1019.552	
16/04/2022 10:00	13539600	8.936	237.227	10.672	1019.703	
16/04/2022 11:00	13543200	8.939	236.884	10.672	1019.813	
16/04/2022 12:00	13546800	8.944	236.36	10.672	1019.989	
16/04/2022 13:00	13550400	8.942	236.575	10.672	1019.89	
16/04/2022 14:00	13554000	8.944	236.426	10.672	1019.865	
16/04/2022 15:00	13557600	8.943	236.508	10.672	1019.204	
16/04/2022 16:00	13561200	8.937	237.063	10.672	1018.707	
16/04/2022 17:00	13564800	8.939	236.91	10.62	1018.265	
16/04/2022 18:00	13568400	8.937	237.104	10.672	1018.201	
16/04/2022 19:00	13572000	8.942	236.597	10.672	1018.071	
16/04/2022 20:00	13575600	8.934	237.37	10.672	1017.762	
16/04/2022 21:00	13579200	8.934	237.39	10.672	1017.452	
16/04/2022 22:00	13582800	8.943	236.528	10.672	1018.024	
16/04/2022 23:00	13586400	8.936	237.169	10.672	1017.615	
17/04/2022 00:00	13590000	8.937	237.07	10.672	1017.656	
17/04/2022 01:00	13593600	8.931	237.698	10.672	1016.854	
17/04/2022 02:00	13597200	8.927	238.067	10.672	1016.311	
17/04/2022 03:00	13600800	8.928	238.016	10.672	1015.609	
17/04/2022 04:00	13604400	8.923	238.488	10.672	1014.847	

WTP-BH013						
Date and Time	Elapsed Time (Seconds)	Corrected Level Depth To Water (mbgl)	Corrected Pressure (mBar)	Temperature (C)	Barometric Pressure (mBar)	Manual Dip Reading (mbgl)
17/04/2022 05:00	13608000	8.927	238.062	10.672	1014.577	
17/04/2022 06:00	13611600	8.92	238.783	10.672	1013.856	
17/04/2022 07:00	13615200	8.919	238.893	10.62	1013.268	
17/04/2022 08:00	13618800	8.91	239.741	10.672	1012.261	
17/04/2022 09:00	13622400	8.904	240.289	10.672	1011.945	
17/04/2022 10:00	13626000	8.907	239.997	10.672	1012.294	
17/04/2022 11:00	13629600	8.899	240.781	10.62	1011.38	
17/04/2022 12:00	13633200	8.897	241.032	10.62	1010.722	
17/04/2022 13:00	13636800	8.891	241.547	10.672	1009.643	
17/04/2022 14:00	13640400	8.887	241.99	10.62	1009.127	
17/04/2022 15:00	13644000	8.878	242.88	10.672	1007.846	
17/04/2022 16:00	13647600	8.879	242.786	10.62	1007.809	
17/04/2022 17:00	13651200	8.884	242.255	10.672	1008.181	
17/04/2022 18:00	13654800	8.879	242.816	10.62	1008.242	
17/04/2022 19:00	13658400	8.874	243.23	10.672	1008.249	
17/04/2022 20:00	13662000	8.879	242.795	10.62	1009.25	
17/04/2022 21:00	13665600	8.876	243.065	10.62	1009.907	
17/04/2022 22:00	13669200	8.874	243.221	10.62	1010.504	
17/04/2022 23:00	13672800	8.87	243.667	10.672	1010.596	
18/04/2022 00:00	13676400	8.88	242.651	10.672	1011.437	
18/04/2022 01:00	13680000	8.869	243.701	10.62	1011.068	
18/04/2022 02:00	13683600	8.876	243.051	10.62	1012.065	
18/04/2022 03:00	13687200	8.873	243.366	10.62	1011.519	
18/04/2022 04:00	13690800	8.869	243.76	10.62	1011.357	
18/04/2022 05:00	13694400	8.87	243.679	10.62	1011.322	
18/04/2022 06:00	13698000	8.869	243.773	10.672	1011.417	
18/04/2022 07:00	13701600	8.874	243.288	10.672	1012.018	
18/04/2022 08:00	13705200	8.869	243.715	10.62	1011.576	
18/04/2022 09:00	13708800	8.87	243.662	10.62	1011.919	
18/04/2022 10:00	13712400	8.867	243.904	10.62	1012.082	
18/04/2022 11:00	13716000	8.867	243.961	10.62	1012.199	
18/04/2022 12:00	13719600	8.868	243.852	10.672	1012.382	
18/04/2022 13:00	13723200	8.87	243.624	10.672	1012.551	
18/04/2022 14:00	13726800	8.87	243.693	10.672	1012.366	
18/04/2022 15:00	13730400	8.873	243.34	10.62	1012.299	
18/04/2022 16:00	13734000	8.862	244.404	10.672	1011.597	
18/04/2022 17:00	13737600	8.865	244.105	10.62	1011.65	
18/04/2022 18:00	13741200	8.864	244.275	10.672	1011.9	
18/04/2022 19:00	13744800	8.869	243.716	10.62	1012.213	
18/04/2022 20:00	13748400	8.865	244.146	10.62	1012.072	
18/04/2022 21:00	13752000	8.859	244.76	10.62	1012.386	
18/04/2022 22:00	13755600	8.861	244.527	10.62	1012.561	
18/04/2022 23:00	13759200	8.867	243.909	10.62	1013.121	
19/04/2022 00:00	13762800	8.863	244.352	10.672	1012.925	
19/04/2022 01:00	13766400	8.865	244.145	10.62	1013.175	

WTP-BH013						
Date and Time	Elapsed Time (Seconds)	Corrected Level Depth To Water (mbgl)	Corrected Pressure (mBar)	Temperature (C)	Barometric Pressure (mBar)	Manual Dip Reading (mbgl)
19/04/2022 02:00	13770000	8.863	244.326	10.62	1012.994	
19/04/2022 03:00	13773600	8.868	243.858	10.62	1013.577	
19/04/2022 04:00	13777200	8.873	243.355	10.62	1014.371	
19/04/2022 05:00	13780800	8.876	243.026	10.62	1014.816	
19/04/2022 06:00	13784400	8.885	242.224	10.62	1015.618	
19/04/2022 07:00	13788000	8.877	242.962	10.62	1015.576	
19/04/2022 08:00	13791600	8.874	243.246	10.672	1015.887	
19/04/2022 09:00	13795200	8.875	243.169	10.62	1016.238	
19/04/2022 10:00	13798800	8.872	243.496	10.62	1015.853	
19/04/2022 11:00	13802400	8.872	243.409	10.62	1015.767	
19/04/2022 12:00	13806000	8.872	243.44	10.672	1015.693	
19/04/2022 13:00	13809600	8.871	243.567	10.672	1015.681	
19/04/2022 14:00	13813200	8.872	243.458	10.62	1015.717	
19/04/2022 15:00	13816800	8.872	243.41	10.62	1015.707	
19/04/2022 16:00	13820400	8.87	243.691	10.62	1015.427	
19/04/2022 17:00	13824000	8.866	244.072	10.62	1015.394	
19/04/2022 18:00	13827600	8.86	244.617	10.62	1015.08	
19/04/2022 19:00	13831200	8.866	244.075	10.672	1015.812	
19/04/2022 20:00	13834800	8.866	244.001	10.62	1016.045	
19/04/2022 21:00	13838400	8.863	244.307	10.62	1016.377	
19/04/2022 22:00	13842000	8.864	244.212	10.62	1016.993	
19/04/2022 23:00	13845600	8.859	244.682	10.672	1016.886	
20/04/2022 00:00	13849200	8.86	244.645	10.62	1016.966	
20/04/2022 01:00	13852800	8.86	244.607	10.672	1016.787	
20/04/2022 02:00	13856400	8.86	244.66	10.672	1016.849	
20/04/2022 03:00	13860000	8.858	244.804	10.62	1016.633	
20/04/2022 04:00	13863600	8.855	245.149	10.62	1015.94	
20/04/2022 05:00	13867200	8.864	244.228	10.62	1016.455	
20/04/2022 06:00	13870800	8.859	244.735	10.62	1016.18	
20/04/2022 07:00	13874400	8.864	244.223	10.62	1016.17	
20/04/2022 08:00	13878000	8.859	244.775	10.62	1015.445	
20/04/2022 09:00	13881600	8.856	245.029	10.672	1014.742	
20/04/2022 10:00	13885200	8.851	245.521	10.62	1013.944	
20/04/2022 11:00	13888800	8.857	244.926	10.62	1013.728	
20/04/2022 12:00	13892400	8.853	245.312	10.62	1012.819	
20/04/2022 13:00	13896000	8.853	245.356	10.62	1012.196	
20/04/2022 14:00	13899600	8.852	245.405	10.62	1011.393	
20/04/2022 15:00	13903200	8.857	244.927	10.62	1010.943	
20/04/2022 16:00	13906800	8.85	245.578	10.62	1009.713	
20/04/2022 17:00	13910400	8.847	245.892	10.62	1008.935	
20/04/2022 18:00	13914000	8.849	245.734	10.62	1008.687	
20/04/2022 19:00	13917600	8.853	245.338	10.62	1008.62	
20/04/2022 20:00	13921200	8.848	245.824	10.62	1007.959	
20/04/2022 21:00	13924800	8.844	246.176	10.62	1007.434	
20/04/2022 22:00	13928400	8.849	245.676	10.62	1007.586	

WTP-BH013						
Date and Time	Elapsed Time (Seconds)	Corrected Level Depth To Water (mbgl)	Corrected Pressure (mBar)	Temperature (C)	Barometric Pressure (mBar)	Manual Dip Reading (mbgl)
20/04/2022 23:00	13932000	8.849	245.72	10.62	1007.136	
21/04/2022 00:00	13935600	8.839	246.651	10.62	1006.205	
21/04/2022 01:00	13939200	8.846	246.034	10.62	1006.706	
21/04/2022 02:00	13942800	8.841	246.49	10.62	1006.018	
21/04/2022 03:00	13946400	8.839	246.716	10.62	1005.155	
21/04/2022 04:00	13950000	8.841	246.539	10.62	1004.81	
21/04/2022 05:00	13953600	8.841	246.486	10.62	1004.457	
21/04/2022 06:00	13957200	8.842	246.414	10.62	1004.182	
21/04/2022 07:00	13960800	8.843	246.286	10.62	1004.367	
21/04/2022 08:00	13964400	8.848	245.802	10.62	1004.851	
21/04/2022 09:00	13968000	8.852	245.383	10.62	1005.444	
21/04/2022 10:00	13971600	8.861	244.577	10.62	1006.018	
21/04/2022 11:00	13975200	8.858	244.797	10.62	1006.03	
21/04/2022 12:00	13978800	8.861	244.561	10.62	1006.324	
21/04/2022 13:00	13982400	8.86	244.673	10.62	1005.98	
21/04/2022 14:00	13986000	8.861	244.518	10.62	1006.135	
21/04/2022 15:00	13989600	8.86	244.604	10.62	1005.701	
21/04/2022 16:00	13993200	8.866	244.06	10.672	1005.912	
21/04/2022 17:00	13996800	8.867	243.948	10.62	1006.126	
21/04/2022 18:00	14000400	8.875	243.174	10.62	1006.9	
21/04/2022 19:00	14004000	8.876	243.058	10.62	1006.726	
21/04/2022 20:00	14007600	8.872	243.454	10.62	1006.561	
21/04/2022 21:00	14011200	8.865	244.15	10.62	1006.446	
21/04/2022 22:00	14014800	8.868	243.867	10.62	1007.017	
21/04/2022 23:00	14018400	8.868	243.812	10.62	1007.188	
22/04/2022 00:00	14022000	8.865	244.097	10.62	1007.194	
22/04/2022 01:00	14025600	8.871	243.538	10.62	1007.579	
22/04/2022 02:00	14029200	8.874	243.306	10.62	1007.521	
22/04/2022 03:00	14032800	8.869	243.742	10.62	1007.201	
22/04/2022 04:00	14036400	8.868	243.841	10.62	1007.044	
22/04/2022 05:00	14040000	8.873	243.379	10.672	1007.752	
22/04/2022 06:00	14043600	8.871	243.529	10.62	1007.355	
22/04/2022 07:00	14047200	8.879	242.797	10.62	1008.087	
22/04/2022 08:00	14050800	8.872	243.437	10.672	1007.695	
22/04/2022 09:00	14054400	8.882	242.485	10.62	1008.342	
22/04/2022 10:00	14058000	8.873	243.33	10.62	1007.671	
22/04/2022 11:00	14061600	8.877	242.973	10.62	1007.449	
22/04/2022 12:00	14065200	8.879	242.748	10.62	1007.384	
22/04/2022 13:00	14068800	8.88	242.686	10.62	1007.04	
22/04/2022 14:00	14072400	8.878	242.888	10.62	1006.721	
22/04/2022 15:00	14076000	8.879	242.722	10.62	1006.772	
22/04/2022 16:00	14079600	8.878	242.895	10.62	1005.787	
22/04/2022 17:00	14083200	8.881	242.597	10.62	1005.679	
22/04/2022 18:00	14086800	8.88	242.664	10.62	1005.149	
22/04/2022 19:00	14090400	8.878	242.847	10.62	1005.025	

WTP-BH013						
Date and Time	Elapsed Time (Seconds)	Corrected Level Depth To Water (mbgl)	Corrected Pressure (mBar)	Temperature (C)	Barometric Pressure (mBar)	Manual Dip Reading (mbgl)
22/04/2022 20:00	14094000	8.877	242.919	10.62	1004.72	
22/04/2022 21:00	14097600	8.884	242.303	10.62	1005.047	
22/04/2022 22:00	14101200	8.883	242.361	10.672	1005.061	
22/04/2022 23:00	14104800	8.885	242.147	10.62	1005.26	
23/04/2022 00:00	14108400	8.886	242.109	10.62	1005.183	
23/04/2022 01:00	14112000	8.885	242.142	10.62	1005.439	
23/04/2022 02:00	14115600	8.885	242.204	10.62	1005.088	
23/04/2022 03:00	14119200	8.888	241.84	10.62	1005.393	
23/04/2022 04:00	14122800	8.884	242.248	10.62	1005.16	
23/04/2022 05:00	14126400	8.885	242.163	10.62	1004.954	
23/04/2022 06:00	14130000	8.888	241.879	10.62	1005.528	
23/04/2022 07:00	14133600	8.892	241.494	10.62	1005.565	
23/04/2022 08:00	14137200	8.889	241.775	10.672	1005.068	
23/04/2022 09:00	14140800	8.889	241.776	10.672	1005.298	
23/04/2022 10:00	14144400	8.889	241.756	10.62	1005.303	
23/04/2022 11:00	14148000	8.888	241.851	10.62	1005.151	
23/04/2022 12:00	14151600	8.897	240.966	10.62	1005.514	
23/04/2022 13:00	14155200	8.897	241.019	10.62	1005.171	
23/04/2022 14:00	14158800	8.894	241.312	10.62	1004.53	
23/04/2022 15:00	14162400	8.901	240.648	10.62	1004.847	
23/04/2022 16:00	14166000	8.897	240.957	10.62	1004.306	
23/04/2022 17:00	14169600	8.899	240.838	10.62	1004.425	
23/04/2022 18:00	14173200	8.899	240.813	10.672	1004.349	
23/04/2022 19:00	14176800	8.895	241.155	10.62	1004.166	
23/04/2022 20:00	14180400	8.896	241.088	10.62	1004.175	
23/04/2022 21:00	14184000	8.903	240.371	10.672	1005.313	
23/04/2022 22:00	14187600	8.908	239.92	10.62	1005.517	
23/04/2022 23:00	14191200	8.907	239.999	10.672	1005.8	
24/04/2022 00:00	14194800	8.908	239.882	10.62	1006.251	
24/04/2022 01:00	14198400	8.908	239.971	10.62	1006.335	
24/04/2022 02:00	14202000	8.91	239.76	10.62	1006.604	
24/04/2022 03:00	14205600	8.91	239.684	10.62	1006.97	
24/04/2022 04:00	14209200	8.907	239.996	10.62	1006.832	
24/04/2022 05:00	14212800	8.905	240.253	10.62	1006.807	
24/04/2022 06:00	14216400	8.911	239.642	10.62	1007.186	
24/04/2022 07:00	14220000	8.914	239.335	10.62	1007.493	
24/04/2022 08:00	14223600	8.915	239.266	10.62	1007.736	
24/04/2022 09:00	14227200	8.914	239.367	10.62	1007.519	
24/04/2022 10:00	14230800	8.912	239.578	10.62	1007.656	
24/04/2022 11:00	14234400	8.917	239.009	10.62	1008.051	
24/04/2022 12:00	14238000	8.925	238.221	10.62	1008.896	
24/04/2022 13:00	14241600	8.925	238.31	10.62	1008.634	
24/04/2022 14:00	14245200	8.925	238.246	10.62	1008.466	
24/04/2022 15:00	14248800	8.923	238.414	10.62	1008.356	
24/04/2022 16:00	14252400	8.927	238.108	10.62	1008.314	

WTP-BH013						
Date and Time	Elapsed Time (Seconds)	Corrected Level Depth To Water (mbgl)	Corrected Pressure (mBar)	Temperature (C)	Barometric Pressure (mBar)	Manual Dip Reading (mbgl)
24/04/2022 17:00	14256000	8.929	237.863	10.62	1008.212	
24/04/2022 18:00	14259600	8.932	237.547	10.62	1009.339	
24/04/2022 19:00	14263200	8.929	237.83	10.62	1008.882	
24/04/2022 20:00	14266800	8.922	238.588	10.62	1008.645	
24/04/2022 21:00	14270400	8.932	237.545	10.62	1009.805	
24/04/2022 22:00	14274000	8.934	237.335	10.62	1010.304	
24/04/2022 23:00	14277600	8.938	236.976	10.62	1010.721	
25/04/2022 00:00	14281200	8.932	237.564	10.62	1010.307	
25/04/2022 01:00	14284800	8.934	237.336	10.62	1010.825	
25/04/2022 02:00	14288400	8.931	237.634	10.62	1010.411	
25/04/2022 03:00	14292000	8.932	237.591	10.62	1010.454	
25/04/2022 04:00	14295600	8.938	237.01	10.62	1010.919	
25/04/2022 05:00	14299200	8.935	237.262	10.62	1010.841	
25/04/2022 06:00	14302800	8.937	237.055	10.62	1011.048	
25/04/2022 07:00	14306400	8.938	236.974	10.62	1011.477	
25/04/2022 08:00	14310000	8.94	236.767	10.62	1011.626	
25/04/2022 09:00	14313600	8.943	236.539	10.62	1012.202	
25/04/2022 10:00	14317200	8.942	236.577	10.62	1012.28	
25/04/2022 11:00	14320800	8.948	236.024	10.62	1012.774	
25/04/2022 12:00	14324400	8.947	236.095	10.62	1012.703	
25/04/2022 13:00	14328000	8.95	235.81	10.62	1012.815	
25/04/2022 14:00	14331600	8.947	236.14	10.62	1012.948	
25/04/2022 15:00	14335200	8.947	236.071	10.62	1012.669	
25/04/2022 16:00	14338800	8.946	236.177	10.62	1012.447	
25/04/2022 17:00	14342400	8.944	236.417	10.62	1012.208	
25/04/2022 18:00	14346000	8.937	237.118	10.62	1012.028	
25/04/2022 19:00	14349600	8.944	236.404	10.62	1012.337	
25/04/2022 20:00	14353200	8.946	236.218	10.62	1012.464	
25/04/2022 21:00	14356800	8.952	235.661	10.62	1013.543	
25/04/2022 22:00	14360400	8.959	234.944	10.62	1014.26	
25/04/2022 23:00	14364000	8.955	235.324	10.62	1014.054	
26/04/2022 00:00	14367600	8.957	235.097	10.62	1014.571	
26/04/2022 01:00	14371200	8.962	234.61	10.62	1015.348	
26/04/2022 02:00	14374800	8.958	234.995	10.62	1014.731	
26/04/2022 03:00	14378400	8.96	234.802	10.62	1014.576	
26/04/2022 04:00	14382000	8.955	235.277	10.62	1014.739	
26/04/2022 05:00	14385600	8.954	235.452	10.672	1014.694	
26/04/2022 06:00	14389200	8.95	235.765	10.62	1014.25	
26/04/2022 07:00	14392800	8.96	234.8	10.62	1015.389	
26/04/2022 08:00	14396400	8.962	234.606	10.62	1015.641	
26/04/2022 09:00	14400000	8.964	234.456	10.62	1016.139	
26/04/2022 10:00	14403600	8.96	234.788	10.672	1016.17	
26/04/2022 11:00	14407200	8.968	234.087	10.672	1016.697	
26/04/2022 12:00	14410800	8.971	233.789	10.62	1016.806	
26/04/2022 13:00	14414400	8.967	234.137	10.62	1016.747	

WTP-BH013						
Date and Time	Elapsed Time (Seconds)	Corrected Level Depth To Water (mbgl)	Corrected Pressure (mBar)	Temperature (C)	Barometric Pressure (mBar)	Manual Dip Reading (mbgl)
26/04/2022 14:00	14418000	8.971	233.707	10.62	1016.889	
26/04/2022 15:00	14421600	8.973	233.574	10.62	1017.079	
26/04/2022 16:00	14425200	8.968	234.074	10.62	1016.926	
26/04/2022 17:00	14428800	8.973	233.559	10.62	1017.152	
26/04/2022 18:00	14432400	8.968	234.059	10.62	1017.058	
26/04/2022 19:00	14436000	8.974	233.485	10.62	1017.69	
26/04/2022 20:00	14439600	8.975	233.328	10.62	1018.079	
26/04/2022 21:00	14443200	8.968	234.01	10.62	1017.803	
26/04/2022 22:00	14446800	8.974	233.427	10.62	1018.444	
26/04/2022 23:00	14450400	8.977	233.172	10.62	1019.278	
27/04/2022 00:00	14454000	8.976	233.26	10.62	1019.479	
27/04/2022 01:00	14457600	8.98	232.893	10.62	1020.021	
27/04/2022 02:00	14461200	8.982	232.654	10.62	1020.318	
27/04/2022 03:00	14464800	8.988	232.078	10.62	1020.952	
27/04/2022 04:00	14468400	8.99	231.891	10.62	1021.777	
27/04/2022 05:00	14472000	8.996	231.352	10.672	1022.215	
27/04/2022 06:00	14475600	8.989	231.956	10.62	1021.77	
27/04/2022 07:00	14479200	8.993	231.597	10.62	1022.36	
27/04/2022 08:00	14482800	8.99	231.927	10.62	1022.378	
27/04/2022 09:00	14486400	8.989	231.983	10.672	1022.685	
27/04/2022 10:00	14490000	8.996	231.279	10.62	1023.258	
27/04/2022 11:00	14493600	8.99	231.886	10.62	1022.825	
27/04/2022 12:00	14497200	8.994	231.491	10.62	1023.51	
27/04/2022 13:00	14500800	8.995	231.45	10.62	1023.146	
27/04/2022 14:00	14504400	8.997	231.241	10.62	1022.948	
27/04/2022 15:00	14508000	8.993	231.614	10.62	1022.75	
27/04/2022 16:00	14511600	8.997	231.204	10.62	1022.87	
27/04/2022 17:00	14515200	8.993	231.569	10.62	1022.505	
27/04/2022 18:00	14518800	8.994	231.489	10.62	1022.642	
27/04/2022 19:00	14522400	8.99	231.919	10.62	1023.024	
27/04/2022 20:00	14526000	8.991	231.836	10.62	1023.107	
27/04/2022 21:00	14529600	8.997	231.169	10.62	1023.774	
27/04/2022 22:00	14533200	8.997	231.182	10.62	1024.398	
27/04/2022 23:00	14536800	8.997	231.194	10.62	1024.735	
28/04/2022 00:00	14540400	9.006	230.291	10.62	1025.695	
28/04/2022 01:00	14544000	8.997	231.173	10.62	1025.161	
28/04/2022 02:00	14547600	9.004	230.558	10.62	1026.24	
28/04/2022 03:00	14551200	9.005	230.457	10.62	1026.283	
28/04/2022 04:00	14554800	9	230.937	10.62	1025.919	
28/04/2022 05:00	14558400	9.002	230.735	10.62	1025.831	
28/04/2022 06:00	14562000	9.006	230.354	10.62	1026.038	
28/04/2022 07:00	14565600	9.005	230.406	10.62	1026.334	
28/04/2022 08:00	14569200	9.01	229.937	10.62	1027.267	
28/04/2022 09:00	14572800	9.009	230.035	10.62	1027.285	
28/04/2022 10:00	14576400	9.008	230.168	10.62	1027.442	

WTP-BH013						
Date and Time	Elapsed Time (Seconds)	Corrected Level Depth To Water (mbgl)	Corrected Pressure (mBar)	Temperature (C)	Barometric Pressure (mBar)	Manual Dip Reading (mbgl)
28/04/2022 11:00	14580000	9.012	229.782	10.62	1027.48	
28/04/2022 12:00	14583600	9.012	229.781	10.62	1027.307	
28/04/2022 13:00	14587200	9.012	229.766	10.62	1026.917	
28/04/2022 14:00	14590800	9.011	229.799	10.62	1026.825	
28/04/2022 15:00	14594400	9.01	229.921	10.62	1026.471	
28/04/2022 16:00	14598000	9.015	229.445	10.62	1026.657	
28/04/2022 17:00	14601600	9.014	229.526	10.62	1026.46	
28/04/2022 18:00	14605200	9.011	229.827	10.62	1026.218	
28/04/2022 19:00	14608800	9.004	230.511	10.62	1025.533	
28/04/2022 20:00	14612400	9.007	230.273	10.62	1025.946	
28/04/2022 21:00	14616000	9.015	229.487	10.62	1026.848	
28/04/2022 22:00	14619600	9.018	229.144	10.62	1027.596	
28/04/2022 23:00	14623200	9.013	229.678	10.62	1027.294	
29/04/2022 00:00	14626800	9.022	228.729	10.62	1028.359	
29/04/2022 01:00	14630400	9.021	228.903	10.62	1028.359	
29/04/2022 02:00	14634000	9.019	229.022	10.62	1028.008	
29/04/2022 03:00	14637600	9.02	228.909	10.62	1028.063	
29/04/2022 04:00	14641200	9.021	228.835	10.62	1028.195	
29/04/2022 05:00	14644800	9.023	228.65	10.62	1028.09	
29/04/2022 06:00	14648400	9.026	228.376	10.62	1028.074	
29/04/2022 07:00	14652000	9.026	228.366	10.62	1028.258	
29/04/2022 08:00	14655600	9.025	228.496	10.62	1028.534	
29/04/2022 09:00	14659200	9.024	228.551	10.62	1028.77	
29/04/2022 10:00	14662800	9.024	228.584	10.62	1028.504	
29/04/2022 11:00	14666400	9.024	228.587	10.62	1028.327	
29/04/2022 12:00	14670000	9.031	227.865	10.62	1028.701	
29/04/2022 13:00	14673600	9.023	228.641	10.62	1028.041	
29/04/2022 14:00	14677200	9.027	228.286	10.62	1027.701	
29/04/2022 15:00	14680800	9.026	228.325	10.62	1027.545	
29/04/2022 16:00	14684400	9.021	228.826	10.62	1026.638	
29/04/2022 17:00	14688000	9.024	228.604	10.62	1026.513	
29/04/2022 18:00	14691600	9.024	228.606	10.62	1026.511	
29/04/2022 19:00	14695200	9.018	229.137	10.62	1025.864	
29/04/2022 20:00	14698800	9.018	229.119	10.62	1025.592	
29/04/2022 21:00	14702400	9.018	229.103	10.62	1026.13	
29/04/2022 22:00	14706000	9.022	228.798	10.62	1026.318	
29/04/2022 23:00	14709600	9.02	228.932	10.62	1026.128	
30/04/2022 00:00	14713200	9.024	228.53	10.62	1026.297	
30/04/2022 01:00	14716800	9.019	229.064	10.62	1025.937	
30/04/2022 02:00	14720400	9.019	229.02	10.62	1025.807	
30/04/2022 03:00	14724000	9.015	229.448	10.62	1025.147	
30/04/2022 04:00	14727600	9.022	228.725	10.568	1025.333	
30/04/2022 05:00	14731200	9.02	228.989	10.62	1024.795	
30/04/2022 06:00	14734800	9.016	229.316	10.62	1024.526	
30/04/2022 07:00	14738400	9.024	228.595	10.62	1025.247	

WTP-BH013						
Date and Time	Elapsed Time (Seconds)	Corrected Level Depth To Water (mbgl)	Corrected Pressure (mBar)	Temperature (C)	Barometric Pressure (mBar)	Manual Dip Reading (mbgl)
30/04/2022 08:00	14742000	9.021	228.901	10.62	1025.057	
30/04/2022 09:00	14745600	9.023	228.677	10.62	1025.223	
30/04/2022 10:00	14749200	9.02	228.921	10.62	1024.747	
30/04/2022 11:00	14752800	9.025	228.457	10.62	1024.746	
30/04/2022 12:00	14756400	9.023	228.638	10.62	1024.275	
30/04/2022 13:00	14760000	9.022	228.759	10.62	1023.344	
30/04/2022 14:00	14763600	9.018	229.116	10.62	1022.696	
30/04/2022 15:00	14767200	9.015	229.399	10.62	1021.949	
30/04/2022 16:00	14770800	9.019	229.034	10.62	1021.562	
30/04/2022 17:00	14774400	9.019	229.019	10.62	1021.402	
30/04/2022 18:00	14778000	9.016	229.33	10.62	1020.802	
30/04/2022 19:00	14781600	9.016	229.383	10.62	1020.574	
30/04/2022 20:00	14785200	9.01	229.968	10.62	1020.164	
30/04/2022 21:00	14788800	9.013	229.635	10.62	1020.091	
30/04/2022 22:00	14792400	9.017	229.273	10.62	1020.395	
30/04/2022 23:00	14796000	9.008	230.146	10.62	1019.406	
01/05/2022 00:00	14799600	9.011	229.869	10.62	1019.452	
01/05/2022 01:00	14803200	9.011	229.874	10.62	1018.982	
01/05/2022 02:00	14806800	9.008	230.143	10.62	1018.539	
01/05/2022 03:00	14810400	9.013	229.634	10.62	1018.179	
01/05/2022 04:00	14814000	9.016	229.322	10.62	1017.969	
01/05/2022 05:00	14817600	9.014	229.508	10.62	1017.435	
01/05/2022 06:00	14821200	9.007	230.236	10.62	1016.592	
01/05/2022 07:00	14824800	9.016	229.316	10.62	1017.048	
01/05/2022 08:00	14828400	9.011	229.829	10.62	1016.419	
01/05/2022 09:00	14832000	9.015	229.397	10.62	1016.678	
01/05/2022 10:00	14835600	9.019	229.077	10.62	1016.533	
01/05/2022 11:00	14839200	9.012	229.721	10.62	1016.006	
01/05/2022 12:00	14842800	9.015	229.445	10.62	1015.875	
01/05/2022 13:00	14846400	9.012	229.771	10.62	1015.318	
01/05/2022 14:00	14850000	9.017	229.257	10.568	1015.412	
01/05/2022 15:00	14853600	9.019	229.039	10.62	1015.239	
01/05/2022 16:00	14857200	9.016	229.31	10.62	1014.62	
01/05/2022 17:00	14860800	9.015	229.408	10.62	1014.753	
01/05/2022 18:00	14864400	9.015	229.463	10.62	1014.525	
01/05/2022 19:00	14868000	9.012	229.761	10.62	1014.343	
01/05/2022 20:00	14871600	9.016	229.311	10.62	1014.561	
01/05/2022 21:00	14875200	9.014	229.557	10.62	1014.952	
01/05/2022 22:00	14878800	9.018	229.15	10.62	1015.418	
01/05/2022 23:00	14882400	9.009	230.006	10.62	1014.677	
02/05/2022 00:00	14886000	9.014	229.527	10.62	1015.215	
02/05/2022 01:00	14889600	9.014	229.495	10.62	1015.42	
02/05/2022 02:00	14893200	9.015	229.441	10.62	1015.243	
02/05/2022 03:00	14896800	9.018	229.134	10.62	1015.55	
02/05/2022 04:00	14900400	9.02	228.994	10.62	1015.574	

WTP-BH013						
Date and Time	Elapsed Time (Seconds)	Corrected Level Depth To Water (mbgl)	Corrected Pressure (mBar)	Temperature (C)	Barometric Pressure (mBar)	Manual Dip Reading (mbgl)
02/05/2022 05:00	14904000	9.019	229.101	10.62	1015.583	
02/05/2022 06:00	14907600	9.014	229.505	10.62	1015.526	
02/05/2022 07:00	14911200	9.023	228.645	10.62	1016.56	
02/05/2022 08:00	14914800	9.023	228.674	10.62	1016.879	
02/05/2022 09:00	14918400	9.019	229.034	10.62	1016.751	
02/05/2022 10:00	14922000	9.026	228.332	10.62	1017.453	
02/05/2022 11:00	14925600	9.028	228.169	10.62	1017.557	
02/05/2022 12:00	14929200	9.027	228.238	10.62	1017.547	
02/05/2022 13:00	14932800	9.027	228.263	10.62	1017.58	
02/05/2022 14:00	14936400	9.034	227.583	10.62	1017.912	
02/05/2022 15:00	14940000	9.035	227.471	10.62	1017.792	
02/05/2022 16:00	14943600	9.034	227.599	10.62	1017.838	
02/05/2022 17:00	14947200	9.036	227.357	10.62	1017.443	
02/05/2022 18:00	14950800	9.038	227.161	10.62	1017.348	
02/05/2022 19:00	14954400	9.032	227.758	10.62	1017.389	
02/05/2022 20:00	14958000	9.03	227.96	10.62	1017.303	
02/05/2022 21:00	14961600	9.028	228.149	10.62	1017.114	
02/05/2022 22:00	14965200	9.032	227.809	10.62	1017.512	
02/05/2022 23:00	14968800	9.028	228.18	10.62	1017.373	
03/05/2022 00:00	14972400	9.024	228.526	10.62	1016.969	
03/05/2022 01:00	14976000	9.03	227.996	10.62	1017.441	
03/05/2022 02:00	14979600	9.027	228.277	10.62	1017.102	
03/05/2022 03:00	14983200	9.023	228.63	10.62	1016.691	
03/05/2022 04:00	14986800	9.03	227.998	10.62	1017.033	
03/05/2022 05:00	14990400	9.026	228.383	10.62	1016.706	
03/05/2022 06:00	14994000	9.024	228.573	10.62	1016.574	
03/05/2022 07:00	14997600	9.03	227.943	10.62	1017.262	
03/05/2022 08:00	15001200	9.028	228.124	10.62	1017.371	
03/05/2022 09:00	15004800	9.032	227.782	10.62	1017.481	
03/05/2022 10:00	15008400	9.031	227.895	10.62	1017.6	
03/05/2022 11:00	15012000	9.037	227.307	10.62	1017.84	
03/05/2022 12:00	15015600	9.036	227.387	10.62	1017.529	
03/05/2022 13:00	15019200	9.033	227.674	10.62	1017.299	
03/05/2022 14:00	15022800	9.035	227.526	10.62	1016.636	
03/05/2022 15:00	15026400	9.034	227.561	10.62	1016.427	
03/05/2022 16:00	15030000	9.036	227.4	10.568	1016.457	
03/05/2022 17:00	15033600	9.03	228.013	10.62	1015.338	
03/05/2022 18:00	15037200	9.031	227.889	10.62	1015.056	
03/05/2022 19:00	15040800	9.025	228.43	10.62	1014.746	
03/05/2022 20:00	15044400	9.023	228.669	10.62	1014.334	
03/05/2022 21:00	15048000	9.024	228.574	10.62	1014.429	
03/05/2022 22:00	15051600	9.028	228.123	10.62	1014.938	
03/05/2022 23:00	15055200	9.026	228.406	10.62	1014.596	
04/05/2022 00:00	15058800	9.021	228.813	10.62	1014.132	
04/05/2022 01:00	15062400	9.022	228.734	10.62	1013.98	

WTP-BH013						
Date and Time	Elapsed Time (Seconds)	Corrected Level Depth To Water (mbgl)	Corrected Pressure (mBar)	Temperature (C)	Barometric Pressure (mBar)	Manual Dip Reading (mbgl)
04/05/2022 02:00	15066000	9.028	228.135	10.62	1014.231	
04/05/2022 03:00	15069600	9.026	228.365	10.62	1014.059	
04/05/2022 04:00	15073200	9.023	228.656	10.568	1013.869	
04/05/2022 05:00	15076800	9.022	228.762	10.62	1014.009	
04/05/2022 06:00	15080400	9.021	228.834	10.62	1013.879	
04/05/2022 07:00	15084000	9.028	228.13	10.62	1014.641	
04/05/2022 08:00	15087600	9.032	227.769	10.62	1015.466	
04/05/2022 09:00	15091200	9.033	227.646	10.62	1015.937	
04/05/2022 10:00	15094800	9.039	227.137	10.62	1016.213	
04/05/2022 11:00	15098400	9.039	227.131	10.62	1016.51	
04/05/2022 12:00	15102000	9.049	226.158	10.62	1017.193	
04/05/2022 13:00	15105600	9.05	226.036	10.62	1017.083	
04/05/2022 14:00	15109200	9.046	226.364	10.62	1017.161	
04/05/2022 15:00	15112800	9.044	226.561	10.62	1016.732	
04/05/2022 16:00	15116400	9.05	225.984	10.62	1017.251	
04/05/2022 17:00	15120000	9.051	225.913	10.62	1017.206	
04/05/2022 18:00	15123600	9.052	225.852	10.62	1017.267	
04/05/2022 19:00	15127200	9.049	226.15	10.62	1017.027	
04/05/2022 20:00	15130800	9.047	226.342	10.62	1017.125	
04/05/2022 21:00	15134400	9.045	226.516	10.62	1017.588	
04/05/2022 22:00	15138000	9.047	226.333	10.62	1018.235	
04/05/2022 23:00	15141600	9.047	226.31	10.62	1018.489	
05/05/2022 00:00	15145200	9.048	226.231	10.62	1018.8	
05/05/2022 01:00	15148800	9.042	226.773	10.62	1018.084	
05/05/2022 02:00	15152400	9.042	226.757	10.62	1018.448	
05/05/2022 03:00	15156000	9.04	226.956	10.62	1018.134	
05/05/2022 04:00	15159600	9.045	226.474	10.62	1018.325	
05/05/2022 05:00	15163200	9.045	226.543	10.62	1018.431	
05/05/2022 06:00	15166800	9.043	226.677	10.62	1018.412	
05/05/2022 07:00	15170400	9.051	225.958	10.62	1019.363	
05/05/2022 08:00	15174000	9.05	226.038	10.62	1019.399	
05/05/2022 09:00	15177600	9.054	225.635	10.62	1019.976	
05/05/2022 10:00	15181200	9.055	225.503	10.62	1020.165	
05/05/2022 11:00	15184800	9.059	225.132	10.62	1020.305	
05/05/2022 12:00	15188400	9.06	225.062	10.62	1020.201	
05/05/2022 13:00	15192000	9.059	225.137	10.62	1020.183	
05/05/2022 14:00	15195600	9.059	225.175	10.62	1020.146	
05/05/2022 15:00	15199200	9.062	224.846	10.62	1020.359	
05/05/2022 16:00	15202800	9.065	224.579	10.62	1020.162	
05/05/2022 17:00	15206400	9.062	224.885	10.568	1019.842	
05/05/2022 18:00	15210000	9.062	224.799	10.62	1019.71	
05/05/2022 19:00	15213600	9.057	225.289	10.62	1019.51	
05/05/2022 20:00	15217200	9.06	225.073	10.568	1019.712	
05/05/2022 21:00	15220800	9.059	225.175	10.62	1019.74	
05/05/2022 22:00	15224400	9.059	225.159	10.568	1019.857	

WTP-BH013						
Date and Time	Elapsed Time (Seconds)	Corrected Level Depth To Water (mbgl)	Corrected Pressure (mBar)	Temperature (C)	Barometric Pressure (mBar)	Manual Dip Reading (mbgl)
05/05/2022 23:00	15228000	9.061	224.964	10.62	1020.01	
06/05/2022 00:00	15231600	9.057	225.371	10.568	1019.529	
06/05/2022 01:00	15235200	9.063	224.743	10.568	1019.636	
06/05/2022 02:00	15238800	9.051	225.941	10.62	1018.627	
06/05/2022 03:00	15242400	9.058	225.277	10.62	1018.885	
06/05/2022 04:00	15246000	9.065	224.586	10.62	1019.229	
06/05/2022 05:00	15249600	9.052	225.842	10.62	1017.973	
06/05/2022 06:00	15253200	9.054	225.628	10.62	1018.013	
06/05/2022 07:00	15256800	9.059	225.151	10.62	1018.315	
06/05/2022 08:00	15260400	9.056	225.412	10.62	1017.939	
06/05/2022 09:00	15264000	9.056	225.439	10.568	1017.839	
06/05/2022 10:00	15267600	9.061	224.938	10.62	1018.123	
06/05/2022 11:00	15271200	9.06	225.08	10.568	1017.85	
06/05/2022 12:00	15274800	9.064	224.647	10.62	1018.646	
06/05/2022 13:00	15278400	9.056	225.405	10.62	1018.178	
06/05/2022 14:00	15282000	9.063	224.747	10.568	1019.053	
06/05/2022 15:00	15285600	9.064	224.67	10.568	1019.535	
06/05/2022 16:00	15289200	9.066	224.485	10.62	1019.619	
06/05/2022 17:00	15292800	9.064	224.673	10.62	1019.72	
06/05/2022 18:00	15296400	9.069	224.126	10.62	1020.326	
06/05/2022 19:00	15300000	9.075	223.594	10.62	1021.321	
06/05/2022 20:00	15303600	9.07	224.09	10.62	1021.231	
06/05/2022 21:00	15307200	9.068	224.231	10.568	1021.249	
06/05/2022 22:00	15310800	9.069	224.106	10.568	1021.779	
06/05/2022 23:00	15314400	9.064	224.602	10.62	1021.994	
07/05/2022 00:00	15318000	9.072	223.896	10.568	1022.801	
07/05/2022 01:00	15321600	9.071	223.995	10.62	1022.833	
07/05/2022 02:00	15325200	9.071	223.946	10.62	1023.287	
07/05/2022 03:00	15328800	9.067	224.358	10.62	1022.702	
07/05/2022 04:00	15332400	9.074	223.667	10.62	1023.103	
07/05/2022 05:00	15336000	9.072	223.895	10.568	1022.976	
07/05/2022 06:00	15339600	9.074	223.653	10.62	1023.523	
07/05/2022 07:00	15343200	9.074	223.66	10.62	1023.458	
07/05/2022 08:00	15346800	9.075	223.551	10.62	1024.089	
07/05/2022 09:00	15350400	9.078	223.318	10.62	1024.38	
07/05/2022 10:00	15354000	9.076	223.502	10.62	1024.311	
07/05/2022 11:00	15357600	9.086	222.499	10.62	1024.677	
07/05/2022 12:00	15361200	9.081	222.955	10.62	1023.989	
07/05/2022 13:00	15364800	9.083	222.809	10.568	1024.235	
07/05/2022 14:00	15368400	9.089	222.155	10.62	1024.267	
07/05/2022 15:00	15372000	9.083	222.736	10.62	1023.687	
07/05/2022 16:00	15375600	9.086	222.48	10.568	1023.58	
07/05/2022 17:00	15379200	9.086	222.505	10.568	1022.801	
07/05/2022 18:00	15382800	9.085	222.585	10.62	1022.562	
07/05/2022 19:00	15386400	9.081	222.968	10.62	1022.121	

WTP-BH013						
Date and Time	Elapsed Time (Seconds)	Corrected Level Depth To Water (mbgl)	Corrected Pressure (mBar)	Temperature (C)	Barometric Pressure (mBar)	Manual Dip Reading (mbgl)
07/05/2022 20:00	15390000	9.072	223.848	10.62	1021.068	
07/05/2022 21:00	15393600	9.074	223.69	10.62	1021.572	
07/05/2022 22:00	15397200	9.077	223.386	10.62	1021.819	
07/05/2022 23:00	15400800	9.073	223.74	10.62	1021.581	
08/05/2022 00:00	15404400	9.081	223.014	10.62	1021.901	
08/05/2022 01:00	15408000	9.075	223.56	10.62	1022.167	
08/05/2022 02:00	15411600	9.076	223.48	10.62	1022.363	
08/05/2022 03:00	15415200	9.074	223.664	10.568	1021.7	
08/05/2022 04:00	15418800	9.068	224.272	10.62	1020.817	
08/05/2022 05:00	15422400	9.068	224.289	10.62	1020.974	
08/05/2022 06:00	15426000	9.073	223.733	10.568	1021.342	
08/05/2022 07:00	15429600	9.077	223.364	10.568	1021.363	
08/05/2022 08:00	15433200	9.08	223.06	10.568	1021.898	
08/05/2022 09:00	15436800	9.081	222.942	10.62	1021.799	
08/05/2022 10:00	15440400	9.082	222.833	10.62	1021.271	
08/05/2022 11:00	15444000	9.076	223.465	10.62	1020.871	
08/05/2022 12:00	15447600	9.083	222.741	10.568	1020.827	
08/05/2022 13:00	15451200	9.077	223.365	10.568	1020.55	
08/05/2022 14:00	15454800	9.078	223.278	10.62	1020.13	
08/05/2022 15:00	15458400	9.082	222.895	10.568	1019.804	
08/05/2022 16:00	15462000	9.077	223.371	10.62	1018.995	
08/05/2022 17:00	15465600	9.072	223.896	10.568	1018.281	
08/05/2022 18:00	15469200	9.075	223.571	10.62	1018.157	
08/05/2022 19:00	15472800	9.073	223.746	10.568	1017.851	
08/05/2022 20:00	15476400	9.077	223.368	10.568	1017.534	
08/05/2022 21:00	15480000	9.075	223.551	10.62	1017.366	
08/05/2022 22:00	15483600	9.076	223.436	10.568	1016.829	
08/05/2022 23:00	15487200	9.075	223.544	10.568	1016.952	
09/05/2022 00:00	15490800	9.066	224.449	10.62	1015.772	
09/05/2022 01:00	15494400	9.068	224.206	10.62	1015.379	
09/05/2022 02:00	15498000	9.074	223.683	10.62	1015.727	
09/05/2022 03:00	15501600	9.069	224.149	10.62	1014.682	
09/05/2022 04:00	15505200	9.059	225.15	10.568	1013.087	
09/05/2022 05:00	15508800	9.062	224.885	10.568	1012.715	
09/05/2022 06:00	15512400	9.057	225.376	10.568	1011.47	
09/05/2022 07:00	15516000	9.064	224.62	10.568	1011.763	
09/05/2022 08:00	15519600	9.06	225.061	10.568	1010.743	
09/05/2022 09:00	15523200	9.067	224.386	10.62	1010.564	
09/05/2022 10:00	15526800	9.056	225.476	10.568	1009.228	
09/05/2022 11:00	15530400	9.053	225.726	10.62	1008.529	
09/05/2022 12:00	15534000	9.053	225.768	10.568	1007.661	
09/05/2022 13:00	15537600	9.056	225.444	10.62	1007.014	
09/05/2022 14:00	15541200	9.05	226.013	10.62	1005.866	
09/05/2022 15:00	15544800	9.048	226.187	10.62	1005.577	
09/05/2022 16:00	15548400	9.058	225.249	10.62	1005.878	

WTP-BH013						
Date and Time	Elapsed Time (Seconds)	Corrected Level Depth To Water (mbgl)	Corrected Pressure (mBar)	Temperature (C)	Barometric Pressure (mBar)	Manual Dip Reading (mbgl)
09/05/2022 17:00	15552000	9.047	226.35	10.62	1004.777	
09/05/2022 18:00	15555600	9.049	226.103	10.568	1004.43	
09/05/2022 19:00	15559200	9.056	225.393	10.568	1005.024	
09/05/2022 20:00	15562800	9.052	225.797	10.62	1006.024	
09/05/2022 21:00	15566400	9.057	225.355	10.568	1006.626	
09/05/2022 22:00	15570000	9.061	224.971	10.568	1007.009	
09/05/2022 23:00	15573600	9.058	225.237	10.568	1007.033	
10/05/2022 00:00	15577200	9.056	225.39	10.568	1006.417	
10/05/2022 01:00	15580800	9.051	225.89	10.62	1005.989	
10/05/2022 02:00	15584400	9.054	225.629	10.62	1006.077	
10/05/2022 03:00	15588000	9.053	225.735	10.568	1005.725	
10/05/2022 04:00	15591600	9.049	226.16	10.568	1005.415	
10/05/2022 05:00	15595200	9.048	226.203	10.568	1005.14	
10/05/2022 06:00	15598800	9.042	226.77	10.568	1004.574	
10/05/2022 07:00	15602400	9.051	225.91	10.568	1005.26	
10/05/2022 08:00	15606000	9.052	225.862	10.62	1005.554	
10/05/2022 09:00	15609600	9.048	226.209	10.568	1006.061	
10/05/2022 10:00	15613200	9.045	226.504	10.62	1005.955	
10/05/2022 11:00	15616800	9.054	225.636	10.62	1006.475	
10/05/2022 12:00	15620400	9.057	225.293	10.568	1006.804	
10/05/2022 13:00	15624000	9.053	225.745	10.568	1006.235	
10/05/2022 14:00	15627600	9.048	226.169	10.568	1006.16	
10/05/2022 15:00	15631200	9.047	226.354	10.568	1005.337	
10/05/2022 16:00	15634800	9.044	226.572	10.568	1005.119	
10/05/2022 17:00	15638400	9.043	226.74	10.568	1004.662	
10/05/2022 18:00	15642000	9.037	227.332	10.568	1003.549	
10/05/2022 19:00	15645600	9.035	227.441	10.62	1003.28	
10/05/2022 20:00	15649200	9.031	227.847	10.568	1002.686	
10/05/2022 21:00	15652800	9.03	228.018	10.568	1002.225	
10/05/2022 22:00	15656400	9.027	228.261	10.62	1001.997	
10/05/2022 23:00	15660000	9.029	228.056	10.568	1001.84	
11/05/2022 00:00	15663600	9.033	227.681	10.568	1001.926	
11/05/2022 01:00	15667200	9.026	228.337	10.568	1001.211	
11/05/2022 02:00	15670800	9.02	228.917	10.568	1000.573	
11/05/2022 03:00	15674400	9.02	228.909	10.62	1000.133	
11/05/2022 04:00	15678000	9.02	228.965	10.568	1000.12	
11/05/2022 05:00	15681600	9.02	228.918	10.568	1000.051	
11/05/2022 06:00	15685200	9.022	228.768	10.568	1000.201	
11/05/2022 07:00	15688800	9.018	229.136	10.568	1000.064	
11/05/2022 08:00	15692400	9.021	228.808	10.568	1000.683	
11/05/2022 09:00	15696000	9.031	227.91	10.568	1002.217	
11/05/2022 10:00	15699600	9.033	227.651	10.62	1003.07	
11/05/2022 11:00	15703200	9.029	228.111	10.568	1003.291	
11/05/2022 12:00	15706800	9.034	227.566	10.568	1003.778	
11/05/2022 13:00	15710400	9.039	227.062	10.62	1004.239	

WTP-BH013						
Date and Time	Elapsed Time (Seconds)	Corrected Level Depth To Water (mbgl)	Corrected Pressure (mBar)	Temperature (C)	Barometric Pressure (mBar)	Manual Dip Reading (mbgl)
11/05/2022 14:00	15714000	9.036	227.376	10.568	1004.489	
11/05/2022 15:00	15717600	9.038	227.149	10.568	1005.179	
11/05/2022 16:00	15721200	9.038	227.17	10.62	1005.636	
11/05/2022 17:00	15724800	9.046	226.398	10.568	1006.973	
11/05/2022 18:00	15728400	9.044	226.631	10.62	1007.333	
11/05/2022 19:00	15732000	9.044	226.556	10.568	1008.553	
11/05/2022 20:00	15735600	9.04	226.957	10.568	1008.789	
11/05/2022 21:00	15739200	9.034	227.541	10.62	1009.088	
11/05/2022 22:00	15742800	9.042	226.814	10.568	1010.264	
11/05/2022 23:00	15746400	9.039	227.131	10.568	1010.527	
12/05/2022 00:00	15750000	9.043	226.68	10.568	1011.326	
12/05/2022 01:00	15753600	9.044	226.61	10.568	1011.743	
12/05/2022 02:00	15757200	9.049	226.107	10.568	1012.188	
12/05/2022 03:00	15760800	9.045	226.471	10.62	1012.418	
12/05/2022 04:00	15764400	9.045	226.469	10.568	1012.289	
12/05/2022 05:00	15768000	9.044	226.59	10.568	1011.763	
12/05/2022 06:00	15771600	9.037	227.267	10.62	1011.854	
12/05/2022 07:00	15775200	9.039	227.048	10.62	1012.363	
12/05/2022 08:00	15778800	9.039	227.054	10.568	1012.11	
12/05/2022 09:00	15782400	9.047	226.323	10.62	1012.624	
12/05/2022 10:00	15786000	9.045	226.485	10.62	1012.288	
12/05/2022 11:00	15789600	9.047	226.301	10.568	1012.399	
12/05/2022 12:00	15793200	9.038	227.24	10.568	1011.577	
12/05/2022 13:00	15796800	9.044	226.566	10.568	1011.382	
12/05/2022 14:00	15800400	9.048	226.236	10.568	1011.596	
12/05/2022 15:00	15804000	9.044	226.651	10.568	1011.18	
12/05/2022 16:00	15807600	9.042	226.833	10.568	1011.056	
12/05/2022 17:00	15811200	9.042	226.82	10.516	1010.881	
12/05/2022 18:00	15814800	9.036	227.354	10.568	1010.304	
12/05/2022 19:00	15818400	9.043	226.687	10.568	1010.855	
12/05/2022 20:00	15822000	9.037	227.284	10.568	1010.432	
12/05/2022 21:00	15825600	9.041	226.865	10.568	1011.14	
12/05/2022 22:00	15829200	9.036	227.39	10.62	1010.978	
12/05/2022 23:00	15832800	9.043	226.733	10.568	1011.33	
13/05/2022 00:00	15836400	9.044	226.62	10.62	1011.922	
13/05/2022 01:00	15840000	9.04	227.018	10.568	1011.161	
13/05/2022 02:00	15843600	9.038	227.147	10.568	1011.032	
13/05/2022 03:00	15847200	9.041	226.909	10.568	1010.922	
13/05/2022 04:00	15850800	9.036	227.432	10.568	1010.631	
13/05/2022 05:00	15854400	9.032	227.762	10.568	1010.302	
13/05/2022 06:00	15858000	9.041	226.881	10.568	1010.834	
13/05/2022 07:00	15861600	9.04	226.948	10.568	1010.71	
13/05/2022 08:00	15865200	9.041	226.851	10.568	1011.038	
13/05/2022 09:00	15868800	9.039	227.126	10.568	1011.111	
13/05/2022 10:00	15872400	9.048	226.222	10.568	1011.494	

WTP-BH013						
Date and Time	Elapsed Time (Seconds)	Corrected Level Depth To Water (mbgl)	Corrected Pressure (mBar)	Temperature (C)	Barometric Pressure (mBar)	Manual Dip Reading (mbgl)
13/05/2022 11:00	15876000	9.05	226.039	10.568	1012.256	
13/05/2022 12:00	15879600	9.053	225.674	10.568	1012.506	
13/05/2022 13:00	15883200	9.06	225.018	10.568	1013.566	
13/05/2022 14:00	15886800	9.059	225.148	10.568	1013.437	
13/05/2022 15:00	15890400	9.057	225.306	10.568	1013.742	
13/05/2022 16:00	15894000	9.055	225.479	10.62	1013.526	
13/05/2022 17:00	15897600	9.062	224.858	10.568	1014.191	
13/05/2022 18:00	15901200	9.058	225.255	10.568	1014.373	
13/05/2022 19:00	15904800	9.059	225.086	10.568	1014.252	
13/05/2022 20:00	15908400	9.06	225.005	10.568	1014.448	
13/05/2022 21:00	15912000	9.058	225.223	10.62	1014.129	
13/05/2022 22:00	15915600	9.056	225.447	10.568	1014.644	
13/05/2022 23:00	15919200	9.051	225.888	10.568	1014.783	
14/05/2022 00:00	15922800	9.051	225.944	10.568	1014.553	
14/05/2022 01:00	15926400	9.056	225.388	10.568	1014.703	
14/05/2022 02:00	15930000	9.058	225.246	10.568	1014.555	
14/05/2022 03:00	15933600	9.062	224.823	10.568	1015.211	
14/05/2022 04:00	15937200	9.054	225.67	10.568	1014.421	
14/05/2022 05:00	15940800	9.055	225.497	10.568	1014.594	
14/05/2022 06:00	15944400	9.057	225.316	10.568	1014.717	
14/05/2022 07:00	15948000	9.057	225.317	10.568	1014.948	
14/05/2022 08:00	15951600	9.061	224.902	10.568	1015.653	
14/05/2022 09:00	15955200	9.064	224.603	10.568	1015.719	
14/05/2022 10:00	15958800	9.064	224.675	10.568	1015.59	
14/05/2022 11:00	15962400	9.074	223.677	10.568	1015.951	
14/05/2022 12:00	15966000	9.066	224.421	10.568	1015.728	
14/05/2022 13:00	15969600	9.07	224.097	10.568	1015.647	
14/05/2022 14:00	15973200	9.07	224.025	10.568	1015.312	
14/05/2022 15:00	15976800	9.074	223.691	10.568	1015.357	
14/05/2022 16:00	15980400	9.073	223.772	10.568	1014.871	
14/05/2022 17:00	15984000	9.068	224.218	10.568	1014.367	
14/05/2022 18:00	15987600	9.061	224.926	10.568	1013.486	
14/05/2022 19:00	15991200	9.063	224.726	10.568	1013.106	
14/05/2022 20:00	15994800	9.058	225.276	10.568	1012.498	
14/05/2022 21:00	15998400	9.06	225.009	10.568	1012.475	
14/05/2022 22:00	16002000	9.058	225.246	10.568	1012.238	
14/05/2022 23:00	16005600	9.064	224.667	10.568	1012.353	
15/05/2022 00:00	16009200	9.059	225.159	10.568	1011.978	
15/05/2022 01:00	16012800	9.061	224.901	10.568	1011.83	
15/05/2022 02:00	16016400	9.059	225.137	10.568	1010.957	
15/05/2022 03:00	16020000	9.062	224.829	10.568	1010.685	
15/05/2022 04:00	16023600	9.068	224.235	10.568	1010.642	
15/05/2022 05:00	16027200	9.071	223.955	10.568	1010.748	
15/05/2022 06:00	16030800	9.061	224.919	10.568	1009.553	
15/05/2022 07:00	16034400	9.065	224.579	10.568	1009.834	

WTP-BH013						
Date and Time	Elapsed Time (Seconds)	Corrected Level Depth To Water (mbgl)	Corrected Pressure (mBar)	Temperature (C)	Barometric Pressure (mBar)	Manual Dip Reading (mbgl)
15/05/2022 08:00	16038000	9.062	224.887	10.568	1009.584	
15/05/2022 09:00	16041600	9.064	224.647	10.568	1009.535	
15/05/2022 10:00	16045200	9.074	223.685	10.568	1009.744	
15/05/2022 11:00	16048800	9.069	224.181	10.568	1008.553	
15/05/2022 12:00	16052400	9.06	225.081	10.568	1006.842	
15/05/2022 13:00	16056000	9.073	223.81	10.568	1007.881	
15/05/2022 14:00	16059600	9.07	224.008	10.568	1006.235	
15/05/2022 15:00	16063200	9.059	225.129	10.568	1005.404	
15/05/2022 16:00	16066800	9.061	224.918	10.568	1004.862	
15/05/2022 17:00	16070400	9.054	225.587	10.568	1003.903	
15/05/2022 18:00	16074000	9.052	225.807	10.568	1003.163	
15/05/2022 19:00	16077600	9.048	226.19	10.568	1002.374	
15/05/2022 20:00	16081200	9.051	225.919	10.568	1001.95	
15/05/2022 21:00	16084800	9.048	226.182	10.568	1001.629	
15/05/2022 22:00	16088400	9.047	226.343	10.568	1001.004	
15/05/2022 23:00	16092000	9.046	226.455	10.568	1000.719	
16/05/2022 00:00	16095600	9.05	226.043	10.568	1000.667	
16/05/2022 01:00	16099200	9.05	226.034	10.568	1000.445	
16/05/2022 02:00	16102800	9.042	226.8	10.568	999.621	
16/05/2022 03:00	16106400	9.051	225.903	10.568	999.997	
16/05/2022 04:00	16110000	9.048	226.19	10.568	998.783	
16/05/2022 05:00	16113600	9.044	226.575	10.568	998.572	
16/05/2022 06:00	16117200	9.051	225.913	10.568	998.887	
16/05/2022 07:00	16120800	9.054	225.663	10.568	999.253	
16/05/2022 08:00	16124400	9.062	224.831	10.568	1000.026	
16/05/2022 09:00	16128000	9.062	224.861	10.568	1000.286	
16/05/2022 10:00	16131600	9.069	224.137	10.568	1001.184	
16/05/2022 11:00	16135200	9.065	224.593	10.568	1001.075	
16/05/2022 12:00	16138800	9.075	223.549	10.568	1001.714	
16/05/2022 13:00	16142400	9.082	222.881	10.568	1002.382	
16/05/2022 14:00	16146000	9.079	223.222	10.568	1002.272	
16/05/2022 15:00	16149600	9.075	223.521	10.568	1002.494	
16/05/2022 16:00	16153200	9.086	222.474	10.568	1003.136	
16/05/2022 17:00	16156800	9.083	222.823	10.568	1003.25	
16/05/2022 18:00	16160400	9.08	223.076	10.568	1003.808	
16/05/2022 19:00	16164000	9.086	222.469	10.568	1004.01	
16/05/2022 20:00	16167600	9.078	223.276	10.568	1003.724	
16/05/2022 21:00	16171200	9.076	223.471	10.568	1003.586	
16/05/2022 22:00	16174800	9.076	223.514	10.568	1004.239	
16/05/2022 23:00	16178400	9.073	223.81	10.568	1003.074	
17/05/2022 00:00	16182000	9.069	224.202	10.568	1002.74	
17/05/2022 01:00	16185600	9.07	224.013	10.568	1002.176	
17/05/2022 02:00	16189200	9.067	224.308	10.568	1001.419	
17/05/2022 03:00	16192800	9.067	224.307	10.568	1001.13	
17/05/2022 04:00	16196400	9.071	223.983	10.568	1000.874	

WTP-BH013						
Date and Time	Elapsed Time (Seconds)	Corrected Level Depth To Water (mbgl)	Corrected Pressure (mBar)	Temperature (C)	Barometric Pressure (mBar)	Manual Dip Reading (mbgl)
17/05/2022 05:00	16200000	9.074	223.654	10.568	1000.914	
17/05/2022 06:00	16203600	9.068	224.231	10.568	1001.437	
17/05/2022 07:00	16207200	9.075	223.575	10.568	1002.556	
17/05/2022 08:00	16210800	9.082	222.888	10.568	1003.186	
17/05/2022 09:00	16214400	9.083	222.809	10.568	1003.728	
17/05/2022 10:00	16218000	9.085	222.547	10.568	1004.569	
17/05/2022 11:00	16221600	9.089	222.178	10.568	1004.591	
17/05/2022 12:00	16225200	9.087	222.371	10.568	1003.877	
17/05/2022 13:00	16228800	9.082	222.838	10.568	1003.931	
17/05/2022 14:00	16232400	9.084	222.689	10.568	1003.5	
17/05/2022 15:00	16236000	9.091	221.961	10.568	1004.055	
17/05/2022 16:00	16239600	9.084	222.671	10.568	1003.171	
17/05/2022 17:00	16243200	9.088	222.258	10.568	1003.12	
17/05/2022 18:00	16246800	9.087	222.438	10.568	1002.709	
17/05/2022 19:00	16250400	9.089	222.164	10.568	1002.52	
17/05/2022 20:00	16254000	9.08	223.032	10.568	1001.71	
17/05/2022 21:00	16257600	9.077	223.385	10.568	1001.472	
17/05/2022 22:00	16261200	9.08	223.082	10.568	1001.776	
17/05/2022 23:00	16264800	9.079	223.209	10.568	1002.054	
18/05/2022 00:00	16268400	9.081	223.009	10.568	1002.659	
18/05/2022 01:00	16272000	9.087	222.385	10.568	1003.804	
18/05/2022 02:00	16275600	9.092	221.918	10.568	1004.33	
18/05/2022 03:00	16279200	9.09	222.103	10.568	1004.897	
18/05/2022 04:00	16282800	9.091	221.982	10.568	1005.134	
18/05/2022 05:00	16286400	9.096	221.475	10.568	1005.641	
18/05/2022 06:00	16290000	9.09	222.093	10.568	1005.718	
18/05/2022 07:00	16293600	9.1	221.088	10.568	1007.071	
18/05/2022 08:00	16297200	9.104	220.69	10.568	1006.947	
18/05/2022 09:00	16300800	9.105	220.661	10.568	1006.976	
18/05/2022 10:00	16304400	9.099	221.212	10.568	1006.02	
18/05/2022 11:00	16308000	9.098	221.282	10.568	1005.775	
18/05/2022 12:00	16311600	9.092	221.856	10.568	1004.97	
18/05/2022 13:00	16315200	9.096	221.519	10.568	1004.496	
18/05/2022 14:00	16318800	9.096	221.522	10.568	1003.741	
18/05/2022 15:00	16322400	9.089	222.149	10.568	1002.709	
18/05/2022 16:00	16326000	9.094	221.711	10.568	1002.046	
18/05/2022 17:00	16329600	9.083	222.766	10.568	1000.818	
18/05/2022 18:00	16333200	9.081	222.938	10.568	1001.224	
18/05/2022 19:00	16336800	9.086	222.512	10.568	1001.651	
18/05/2022 20:00	16340400	9.087	222.386	10.568	1001.487	
18/05/2022 21:00	16344000	9.088	222.273	10.568	1002.585	
18/05/2022 22:00	16347600	9.094	221.692	10.568	1004.324	
18/05/2022 23:00	16351200	9.103	220.857	10.568	1006.375	
19/05/2022 00:00	16354800	9.094	221.661	10.568	1006.613	
19/05/2022 01:00	16358400	9.098	221.282	10.568	1006.992	

WTP-BH013						
Date and Time	Elapsed Time (Seconds)	Corrected Level Depth To Water (mbgl)	Corrected Pressure (mBar)	Temperature (C)	Barometric Pressure (mBar)	Manual Dip Reading (mbgl)
19/05/2022 02:00	16362000	9.09	222.135	10.568	1006.718	
19/05/2022 03:00	16365600	9.096	221.506	10.568	1007.637	
19/05/2022 04:00	16369200	9.097	221.372	10.568	1008.234	
19/05/2022 05:00	16372800	9.1	221.09	10.568	1009.153	
19/05/2022 06:00	16376400	9.1	221.165	10.568	1009.252	
19/05/2022 07:00	16380000	9.092	221.855	10.568	1009.025	
19/05/2022 08:00	16383600	9.097	221.429	10.568	1009.394	
19/05/2022 09:00	16387200	9.101	220.987	10.568	1009.894	
19/05/2022 10:00	16390800	9.092	221.89	10.568	1009.57	
19/05/2022 11:00	16394400	9.094	221.686	10.568	1009.831	
19/05/2022 12:00	16398000	9.099	221.245	10.568	1009.866	
19/05/2022 13:00	16401600	9.092	221.941	10.568	1009.693	
19/05/2022 14:00	16405200	9.095	221.598	10.568	1009.862	
19/05/2022 15:00	16408800	9.098	221.272	10.568	1010.072	
19/05/2022 16:00	16412400	9.1	221.099	10.568	1009.897	
19/05/2022 17:00	16416000	9.098	221.292	10.568	1010.225	
19/05/2022 18:00	16419600	9.098	221.338	10.568	1009.89	
19/05/2022 19:00	16423200	9.098	221.285	10.568	1010.001	
19/05/2022 20:00	16426800	9.095	221.614	10.568	1010.019	
19/05/2022 21:00	16430400	9.09	222.049	10.568	1009.874	
19/05/2022 22:00	16434000	9.097	221.435	10.568	1010.488	
19/05/2022 23:00	16437600	9.087	222.405	10.568	1009.576	
20/05/2022 00:00	16441200	9.082	222.874	10.568	1009.512	
20/05/2022 01:00	16444800	9.082	222.889	10.568	1009.265	
20/05/2022 02:00	16448400	9.083	222.814	10.568	1009.167	
20/05/2022 03:00	16452000	9.068	224.242	10.516	1007.84	
20/05/2022 04:00	16455600	9.073	223.784	10.568	1007.502	
20/05/2022 05:00	16459200	9.077	223.377	10.568	1007.272	
20/05/2022 06:00	16462800	9.072	223.859	10.568	1006.847	
20/05/2022 07:00	16466400	9.076	223.433	10.568	1006.637	
20/05/2022 08:00	16470000	9.079	223.144	10.568	1006.868	
20/05/2022 09:00	16473600	9.081	223.028	10.568	1006.984	
20/05/2022 10:00	16477200	9.067	224.342	10.568	1006.306	
20/05/2022 11:00	16480800	9.073	223.734	10.568	1007.03	9.08

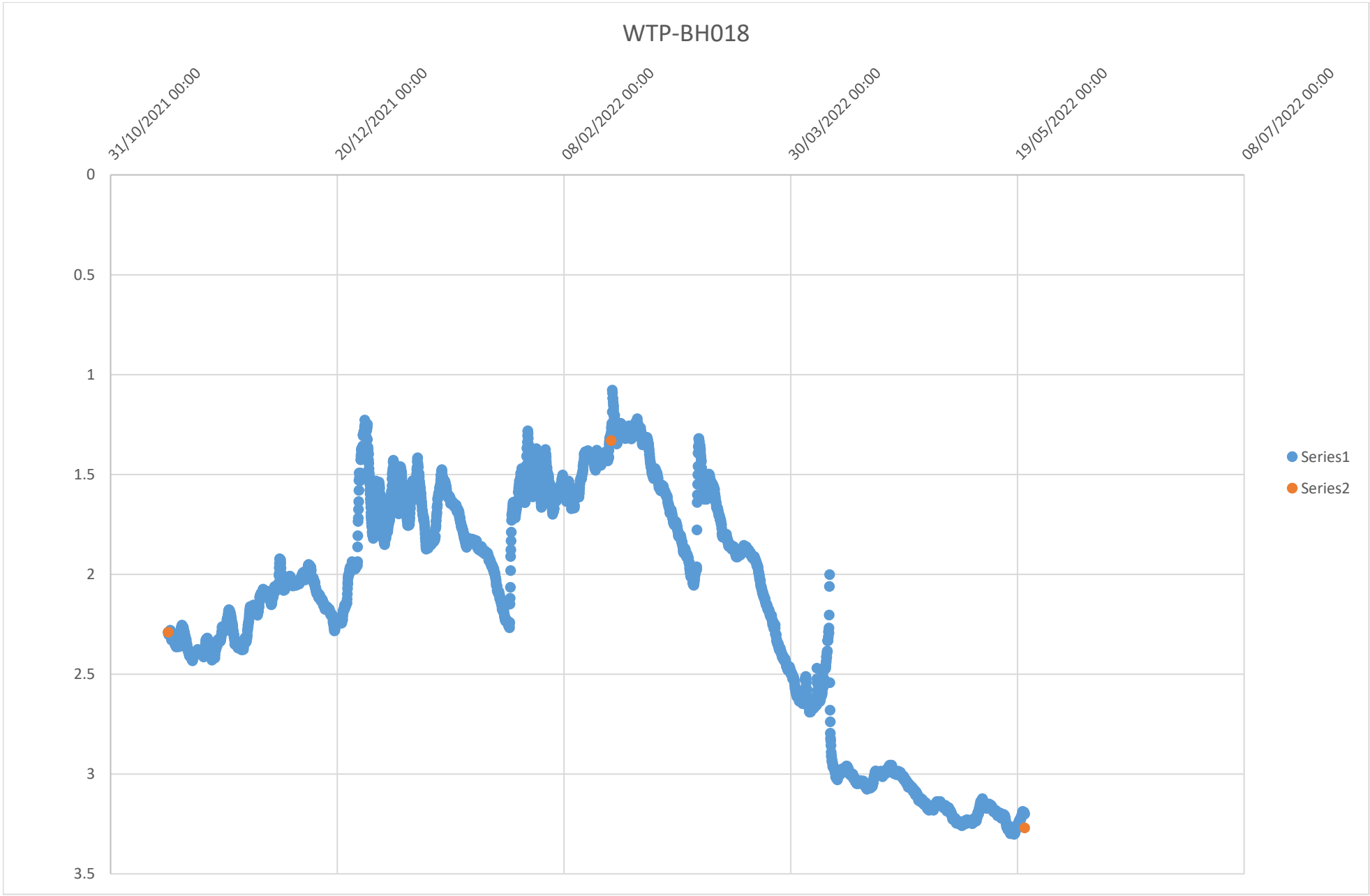
WTP-BH018
31/10/2021 00:00
20/12/2021 00:00
08/02/2022 00:00
30/03/2022 00:00
19/05/2022 00:00
08/07/2022 00:00
0
0.5
1
1.5
2
2.5
3
3.5
Series1
Series2

WTP-BH018						
Date and Time	Elapsed Time (Seconds)	Corrected Level Depth To Water (mbgl)	Corrected Pressure (mBar)	Temperature (C)	Barometric Pressure (mBar)	Manual Dip Reading (mbgl)
12/11/2021 17:00	0	2.29	598.437	11.021	1004.73	2.29
12/11/2021 18:00	3600	2.297	597.722	10.913	1006.005	
12/11/2021 19:00	7200	2.293	598.119	10.913	1006.558	
12/11/2021 20:00	10800	2.302	597.303	10.859	1007.714	
12/11/2021 21:00	14400	2.303	597.176	10.913	1008.096	
12/11/2021 22:00	18000	2.301	597.312	10.913	1008.91	
12/11/2021 23:00	21600	2.305	596.936	10.859	1009.626	
13/11/2021 00:00	25200	2.301	597.321	10.913	1010.446	
13/11/2021 01:00	28800	2.297	597.715	10.913	1010.647	
13/11/2021 02:00	32400	2.289	598.546	10.913	1010.647	
13/11/2021 03:00	36000	2.291	598.383	10.913	1011.048	
13/11/2021 04:00	39600	2.28	599.448	10.913	1011.171	
13/11/2021 05:00	43200	2.289	598.546	10.913	1012.073	
13/11/2021 06:00	46800	2.282	599.178	10.859	1012.256	
13/11/2021 07:00	50400	2.287	598.748	10.913	1012.347	
13/11/2021 08:00	54000	2.301	597.364	10.913	1012.898	
13/11/2021 09:00	57600	2.312	596.301	10.913	1013.605	
13/11/2021 10:00	61200	2.316	595.841	10.913	1013.708	
13/11/2021 11:00	64800	2.329	594.622	10.859	1014.079	
13/11/2021 12:00	68400	2.327	594.785	10.859	1014.272	
13/11/2021 13:00	72000	2.318	595.647	10.913	1014.496	
13/11/2021 14:00	75600	2.312	596.304	10.859	1014.417	
13/11/2021 15:00	79200	2.309	596.619	10.859	1014.458	
13/11/2021 16:00	82800	2.309	596.589	10.859	1014.369	
13/11/2021 17:00	86400	2.313	596.157	10.859	1014.801	
13/11/2021 18:00	90000	2.312	596.317	10.913	1015.371	
13/11/2021 19:00	93600	2.326	594.901	10.859	1015.701	
13/11/2021 20:00	97200	2.322	595.276	10.859	1016.039	
13/11/2021 21:00	100800	2.331	594.444	10.913	1016.056	
13/11/2021 22:00	104400	2.333	594.208	10.913	1016.411	
13/11/2021 23:00	108000	2.326	594.889	10.913	1016.443	
14/11/2021 00:00	111600	2.33	594.501	10.913	1016.593	
14/11/2021 01:00	115200	2.33	594.498	10.859	1016.104	
14/11/2021 02:00	118800	2.34	593.506	10.859	1016.145	
14/11/2021 03:00	122400	2.342	593.38	10.859	1016.866	
14/11/2021 04:00	126000	2.338	593.751	10.859	1016.851	
14/11/2021 05:00	129600	2.349	592.613	10.859	1016.919	
14/11/2021 06:00	133200	2.353	592.269	10.859	1017.501	
14/11/2021 07:00	136800	2.351	592.428	10.913	1017.24	
14/11/2021 08:00	140400	2.35	592.601	10.859	1017.882	
14/11/2021 09:00	144000	2.352	592.333	10.805	1018.014	
14/11/2021 10:00	147600	2.355	592.075	10.967	1018.799	
14/11/2021 11:00	151200	2.364	591.157	10.805	1018.953	
14/11/2021 12:00	154800	2.36	591.552	10.751	1019.135	
14/11/2021 13:00	158400	2.352	592.344	10.967	1019.005	

WTP-BH018						
Date and Time	Elapsed Time (Seconds)	Corrected Level Depth To Water (mbgl)	Corrected Pressure (mBar)	Temperature (C)	Barometric Pressure (mBar)	Manual Dip Reading (mbgl)
14/11/2021 14:00	162000	2.355	592.113	10.913	1019.1	
14/11/2021 15:00	165600	2.355	592.086	10.913	1018.652	
14/11/2021 16:00	169200	2.351	592.467	10.859	1018.254	
14/11/2021 17:00	172800	2.356	592.014	10.913	1018.487	
14/11/2021 18:00	176400	2.35	592.569	10.913	1018.169	
14/11/2021 19:00	180000	2.356	591.973	10.751	1019.189	
14/11/2021 20:00	183600	2.361	591.448	10.967	1019.189	
14/11/2021 21:00	187200	2.358	591.824	10.967	1019.05	
14/11/2021 22:00	190800	2.358	591.732	10.859	1019.107	
14/11/2021 23:00	194400	2.356	591.922	10.859	1018.917	
15/11/2021 00:00	198000	2.358	591.77	10.805	1019.409	
15/11/2021 01:00	201600	2.363	591.28	10.805	1020.493	
15/11/2021 02:00	205200	2.353	592.228	10.913	1020.292	
15/11/2021 03:00	208800	2.346	592.967	10.805	1020.113	
15/11/2021 04:00	212400	2.339	593.676	10.805	1020.711	
15/11/2021 05:00	216000	2.325	594.98	10.805	1020.833	
15/11/2021 06:00	219600	2.318	595.672	10.859	1021.109	
15/11/2021 07:00	223200	2.315	595.939	10.967	1021.827	
15/11/2021 08:00	226800	2.297	597.739	10.913	1021.911	
15/11/2021 09:00	230400	2.306	596.86	10.805	1022.755	
15/11/2021 10:00	234000	2.295	597.981	10.913	1023.214	
15/11/2021 11:00	237600	2.294	598.003	10.859	1023.65	
15/11/2021 12:00	241200	2.276	599.791	10.859	1023.406	
15/11/2021 13:00	244800	2.274	599.987	10.859	1022.972	
15/11/2021 14:00	248400	2.269	600.54	10.913	1022.556	
15/11/2021 15:00	252000	2.265	600.867	10.913	1022.229	
15/11/2021 16:00	255600	2.262	601.204	10.805	1022.332	
15/11/2021 17:00	259200	2.257	601.684	10.805	1022.09	
15/11/2021 18:00	262800	2.254	601.971	10.859	1021.582	
15/11/2021 19:00	266400	2.259	601.49	10.913	1021.844	
15/11/2021 20:00	270000	2.265	600.886	10.859	1021.836	
15/11/2021 21:00	273600	2.267	600.668	10.805	1021.442	
15/11/2021 22:00	277200	2.275	599.937	10.805	1021.342	
15/11/2021 23:00	280800	2.263	601.089	10.913	1020.581	
16/11/2021 00:00	284400	2.269	600.482	10.913	1020.356	
16/11/2021 01:00	288000	2.265	600.924	10.859	1019.303	
16/11/2021 02:00	291600	2.279	599.515	10.913	1018.709	
16/11/2021 03:00	295200	2.279	599.544	10.805	1017.932	
16/11/2021 04:00	298800	2.289	598.549	10.859	1017.519	
16/11/2021 05:00	302400	2.29	598.454	10.859	1016.782	
16/11/2021 06:00	306000	2.29	598.469	10.859	1016.173	
16/11/2021 07:00	309600	2.291	598.368	10.913	1015.459	
16/11/2021 08:00	313200	2.302	597.234	10.913	1015.286	
16/11/2021 09:00	316800	2.305	596.952	10.805	1015.534	
16/11/2021 10:00	320400	2.318	595.701	10.805	1015.24	

WTP-BH018						
Date and Time	Elapsed Time (Seconds)	Corrected Level Depth To Water (mbgl)	Corrected Pressure (mBar)	Temperature (C)	Barometric Pressure (mBar)	Manual Dip Reading (mbgl)
16/11/2021 11:00	324000	2.321	595.417	10.859	1014.591	
16/11/2021 12:00	327600	2.316	595.923	10.859	1013.491	
16/11/2021 13:00	331200	2.322	595.348	10.805	1013.216	
16/11/2021 14:00	334800	2.324	595.099	10.859	1012.651	
16/11/2021 15:00	338400	2.324	595.076	10.913	1012.453	
16/11/2021 16:00	342000	2.33	594.49	10.859	1012.785	
16/11/2021 17:00	345600	2.343	593.264	10.859	1014.129	
16/11/2021 18:00	349200	2.355	592.113	10.913	1014.703	
16/11/2021 19:00	352800	2.352	592.391	10.913	1015.376	
16/11/2021 20:00	356400	2.349	592.697	10.913	1015.189	
16/11/2021 21:00	360000	2.361	591.449	10.913	1016.08	
16/11/2021 22:00	363600	2.368	590.78	10.859	1016.614	
16/11/2021 23:00	367200	2.376	590.02	10.913	1017.153	
17/11/2021 00:00	370800	2.372	590.423	10.913	1017.344	
17/11/2021 01:00	374400	2.372	590.451	10.913	1017.316	
17/11/2021 02:00	378000	2.377	589.9	10.913	1017.867	
17/11/2021 03:00	381600	2.385	589.139	10.805	1018.118	
17/11/2021 04:00	385200	2.383	589.31	10.859	1018.321	
17/11/2021 05:00	388800	2.395	588.104	10.859	1019.29	
17/11/2021 06:00	392400	2.389	588.727	10.913	1019.159	
17/11/2021 07:00	396000	2.395	588.15	10.859	1019.244	
17/11/2021 08:00	399600	2.396	588.043	10.859	1019.944	
17/11/2021 09:00	403200	2.408	586.89	10.859	1020.147	
17/11/2021 10:00	406800	2.407	586.933	10.859	1020.579	
17/11/2021 11:00	410400	2.407	587.021	10.913	1020.627	
17/11/2021 12:00	414000	2.409	586.744	10.859	1020.412	
17/11/2021 13:00	417600	2.41	586.712	10.859	1020.325	
17/11/2021 14:00	421200	2.403	587.408	10.805	1019.731	
17/11/2021 15:00	424800	2.405	587.141	10.859	1019.539	
17/11/2021 16:00	428400	2.405	587.209	10.913	1020.201	
17/11/2021 17:00	432000	2.409	586.807	10.859	1019.874	
17/11/2021 18:00	435600	2.417	586.041	10.859	1020.639	
17/11/2021 19:00	439200	2.418	585.9	10.859	1020.899	
17/11/2021 20:00	442800	2.413	586.415	10.913	1020.758	
17/11/2021 21:00	446400	2.42	585.68	10.859	1021.119	
17/11/2021 22:00	450000	2.427	585.018	10.913	1021.561	
17/11/2021 23:00	453600	2.42	585.686	10.859	1021.232	
18/11/2021 00:00	457200	2.419	585.772	10.859	1020.789	
18/11/2021 01:00	460800	2.429	584.824	10.913	1021.399	
18/11/2021 02:00	464400	2.433	584.38	10.913	1021.367	
18/11/2021 03:00	468000	2.428	584.958	10.859	1021.366	
18/11/2021 04:00	471600	2.419	585.809	10.913	1021.245	
18/11/2021 05:00	475200	2.405	587.15	10.859	1021.075	
18/11/2021 06:00	478800	2.405	587.123	10.913	1021.357	
18/11/2021 07:00	482400	2.403	587.403	10.859	1022.13	

WTP-BH018						
Date and Time	Elapsed Time (Seconds)	Corrected Level Depth To Water (mbgl)	Corrected Pressure (mBar)	Temperature (C)	Barometric Pressure (mBar)	Manual Dip Reading (mbgl)
18/11/2021 08:00	486000	2.401	587.572	10.859	1022.792	
18/11/2021 09:00	489600	2.404	587.29	10.859	1022.955	
18/11/2021 10:00	493200	2.39	588.664	10.859	1022.651	
18/11/2021 11:00	496800	2.393	588.374	10.913	1023.671	
18/11/2021 12:00	500400	2.391	588.588	10.859	1023.202	
18/11/2021 13:00	504000	2.387	588.92	10.859	1023.583	
18/11/2021 14:00	507600	2.391	588.516	10.805	1023.495	
18/11/2021 15:00	511200	2.396	588.068	10.859	1023.247	
18/11/2021 16:00	514800	2.396	588.084	10.859	1023.112	
18/11/2021 17:00	518400	2.39	588.596	10.913	1023.093	
18/11/2021 18:00	522000	2.388	588.806	10.859	1023.34	
18/11/2021 19:00	525600	2.4	587.666	10.913	1024.022	
18/11/2021 20:00	529200	2.398	587.865	10.859	1023.687	
18/11/2021 21:00	532800	2.396	588.086	10.859	1024.179	
18/11/2021 22:00	536400	2.398	587.855	10.913	1024.309	
18/11/2021 23:00	540000	2.391	588.537	10.859	1023.847	
19/11/2021 00:00	543600	2.39	588.686	10.859	1023.817	
19/11/2021 01:00	547200	2.389	588.722	10.859	1024.137	
19/11/2021 02:00	550800	2.386	589.037	10.913	1023.364	
19/11/2021 03:00	554400	2.39	588.666	10.805	1023.344	
19/11/2021 04:00	558000	2.396	588.074	10.859	1023.716	
19/11/2021 05:00	561600	2.376	590.041	10.859	1023.175	
19/11/2021 06:00	565200	2.387	588.922	10.859	1023.105	
19/11/2021 07:00	568800	2.389	588.758	10.859	1023.507	
19/11/2021 08:00	572400	2.386	589.01	10.913	1023.629	
19/11/2021 09:00	576000	2.392	588.44	10.859	1024.301	
19/11/2021 10:00	579600	2.397	587.906	10.913	1024.258	
19/11/2021 11:00	583200	2.39	588.636	10.859	1024.104	
19/11/2021 12:00	586800	2.391	588.531	10.913	1024.227	
19/11/2021 13:00	590400	2.389	588.71	10.859	1023.674	
19/11/2021 14:00	594000	2.385	589.099	10.913	1023.302	
19/11/2021 15:00	597600	2.38	589.627	10.913	1022.656	
19/11/2021 16:00	601200	2.386	589.069	10.913	1023.214	
19/11/2021 17:00	604800	2.388	588.831	10.913	1022.857	
19/11/2021 18:00	608400	2.388	588.815	10.913	1022.992	
19/11/2021 19:00	612000	2.398	587.893	10.859	1022.946	
19/11/2021 20:00	615600	2.397	587.976	10.859	1023.22	
19/11/2021 21:00	619200	2.397	587.939	10.859	1023.02	
19/11/2021 22:00	622800	2.399	587.755	10.859	1022.727	
19/11/2021 23:00	626400	2.397	587.935	10.913	1022.565	
20/11/2021 00:00	630000	2.402	587.45	10.913	1022.932	
20/11/2021 01:00	633600	2.402	587.444	10.859	1022.563	
20/11/2021 02:00	637200	2.401	587.587	10.913	1021.844	
20/11/2021 03:00	640800	2.398	587.843	10.913	1021.35	
20/11/2021 04:00	644400	2.397	587.969	10.859	1020.731	

WTP-BH018						
Date and Time	Elapsed Time (Seconds)	Corrected Level Depth To Water (mbgl)	Corrected Pressure (mBar)	Temperature (C)	Barometric Pressure (mBar)	Manual Dip Reading (mbgl)
20/11/2021 05:00	648000	2.398	587.815	10.859	1021.242	
20/11/2021 06:00	651600	2.404	587.268	10.913	1020.974	
20/11/2021 07:00	655200	2.398	587.82	10.913	1020.423	
20/11/2021 08:00	658800	2.395	588.193	10.859	1020.389	
20/11/2021 09:00	662400	2.409	586.809	10.913	1020.364	
20/11/2021 10:00	666000	2.402	587.42	10.805	1020.194	
20/11/2021 11:00	669600	2.408	586.852	10.859	1019.947	
20/11/2021 12:00	673200	2.407	586.935	10.913	1020	
20/11/2021 13:00	676800	2.414	586.284	10.859	1019.446	
20/11/2021 14:00	680400	2.396	588.039	10.859	1018.166	
20/11/2021 15:00	684000	2.391	588.57	10.913	1018.365	
20/11/2021 16:00	687600	2.398	587.897	10.859	1019.14	
20/11/2021 17:00	691200	2.39	588.643	10.859	1019.345	
20/11/2021 18:00	694800	2.388	588.852	10.913	1019.39	
20/11/2021 19:00	698400	2.394	588.266	10.805	1020.06	
20/11/2021 20:00	702000	2.383	589.372	10.859	1020.161	
20/11/2021 21:00	705600	2.36	591.545	10.805	1020.465	
20/11/2021 22:00	709200	2.349	592.618	10.859	1021.193	
20/11/2021 23:00	712800	2.341	593.488	10.913	1021.052	
21/11/2021 00:00	716400	2.336	593.979	10.859	1021.495	
21/11/2021 01:00	720000	2.328	594.691	10.967	1021.649	
21/11/2021 02:00	723600	2.326	594.945	10.913	1021.854	
21/11/2021 03:00	727200	2.334	594.12	10.913	1022.797	
21/11/2021 04:00	730800	2.324	595.107	10.805	1022.369	
21/11/2021 05:00	734400	2.333	594.248	10.805	1022.516	
21/11/2021 06:00	738000	2.321	595.419	10.913	1021.735	
21/11/2021 07:00	741600	2.321	595.374	10.859	1022.357	
21/11/2021 08:00	745200	2.319	595.55	10.805	1022.758	
21/11/2021 09:00	748800	2.331	594.373	10.913	1023.376	
21/11/2021 10:00	752400	2.324	595.069	10.859	1023.613	
21/11/2021 11:00	756000	2.338	593.715	10.805	1024.237	
21/11/2021 12:00	759600	2.333	594.245	10.859	1024.437	
21/11/2021 13:00	763200	2.336	593.927	10.805	1024.262	
21/11/2021 14:00	766800	2.341	593.402	10.859	1024.211	
21/11/2021 15:00	770400	2.339	593.65	10.913	1024.218	
21/11/2021 16:00	774000	2.34	593.514	10.859	1024.336	
21/11/2021 17:00	777600	2.345	593.096	10.859	1025.11	
21/11/2021 18:00	781200	2.358	591.744	10.859	1026.225	
21/11/2021 19:00	784800	2.369	590.724	10.859	1026.889	
21/11/2021 20:00	788400	2.368	590.829	10.913	1027.157	
21/11/2021 21:00	792000	2.376	590.019	10.913	1027.729	
21/11/2021 22:00	795600	2.38	589.593	10.913	1028.393	
21/11/2021 23:00	799200	2.388	588.854	10.913	1029.014	
22/11/2021 00:00	802800	2.385	589.114	10.805	1028.6	
22/11/2021 01:00	806400	2.395	588.198	10.913	1029.194	

WTP-BH018						
Date and Time	Elapsed Time (Seconds)	Corrected Level Depth To Water (mbgl)	Corrected Pressure (mBar)	Temperature (C)	Barometric Pressure (mBar)	Manual Dip Reading (mbgl)
22/11/2021 02:00	810000	2.39	588.624	10.805	1029.09	
22/11/2021 03:00	813600	2.399	587.754	10.805	1029.841	
22/11/2021 04:00	817200	2.411	586.589	10.859	1030.192	
22/11/2021 05:00	820800	2.412	586.501	10.859	1030.042	
22/11/2021 06:00	824400	2.415	586.237	10.859	1030.543	
22/11/2021 07:00	828000	2.413	586.413	10.859	1031.199	
22/11/2021 08:00	831600	2.43	584.761	10.913	1032.156	
22/11/2021 09:00	835200	2.424	585.327	10.859	1032.048	
22/11/2021 10:00	838800	2.421	585.615	10.859	1031.879	
22/11/2021 11:00	842400	2.413	586.353	10.859	1031.734	
22/11/2021 12:00	846000	2.424	585.346	10.913	1032.046	
22/11/2021 13:00	849600	2.417	586.031	10.967	1031.735	
22/11/2021 14:00	853200	2.414	586.24	10.859	1031.372	
22/11/2021 15:00	856800	2.395	588.15	10.859	1031.245	
22/11/2021 16:00	860400	2.391	588.525	10.913	1031.125	
22/11/2021 17:00	864000	2.4	587.658	10.913	1031.754	
22/11/2021 18:00	867600	2.408	586.832	10.913	1032.343	
22/11/2021 19:00	871200	2.405	587.17	10.913	1032.362	
22/11/2021 20:00	874800	2.419	585.842	10.913	1032.501	
22/11/2021 21:00	878400	2.416	586.056	10.913	1033	
22/11/2021 22:00	882000	2.417	586.019	10.859	1032.9	
22/11/2021 23:00	885600	2.417	586.039	10.913	1033.255	
23/11/2021 00:00	889200	2.419	585.803	10.967	1033.508	
23/11/2021 01:00	892800	2.402	587.446	10.967	1033.409	
23/11/2021 02:00	896400	2.384	589.186	10.913	1032.959	
23/11/2021 03:00	900000	2.377	589.919	10.859	1033.16	
23/11/2021 04:00	903600	2.381	589.506	10.913	1033.114	
23/11/2021 05:00	907200	2.377	589.907	10.913	1033.07	
23/11/2021 06:00	910800	2.366	590.972	10.913	1032.599	
23/11/2021 07:00	914400	2.356	592.005	10.859	1032.499	
23/11/2021 08:00	918000	2.359	591.706	10.913	1032.103	
23/11/2021 09:00	921600	2.357	591.859	10.913	1032.662	
23/11/2021 10:00	925200	2.361	591.444	10.913	1032.84	
23/11/2021 11:00	928800	2.358	591.755	10.913	1032.648	
23/11/2021 12:00	932400	2.354	592.14	10.859	1032.364	
23/11/2021 13:00	936000	2.342	593.304	10.859	1031.319	
23/11/2021 14:00	939600	2.333	594.267	10.913	1030.967	
23/11/2021 15:00	943200	2.331	594.463	10.913	1029.94	
23/11/2021 16:00	946800	2.327	594.815	10.913	1030.063	
23/11/2021 17:00	950400	2.335	593.993	10.859	1029.798	
23/11/2021 18:00	954000	2.332	594.306	10.913	1029.503	
23/11/2021 19:00	957600	2.335	594.055	10.859	1029.736	
23/11/2021 20:00	961200	2.335	594.038	10.805	1029.499	
23/11/2021 21:00	964800	2.332	594.346	10.859	1029.208	
23/11/2021 22:00	968400	2.331	594.38	10.913	1028.359	

WTP-BH018						
Date and Time	Elapsed Time (Seconds)	Corrected Level Depth To Water (mbgl)	Corrected Pressure (mBar)	Temperature (C)	Barometric Pressure (mBar)	Manual Dip Reading (mbgl)
23/11/2021 23:00	972000	2.33	594.492	10.913	1028.129	
24/11/2021 00:00	975600	2.331	594.457	10.913	1026.975	
24/11/2021 01:00	979200	2.329	594.612	10.859	1026.447	
24/11/2021 02:00	982800	2.323	595.193	10.859	1025.39	
24/11/2021 03:00	986400	2.337	593.851	10.805	1024.933	
24/11/2021 04:00	990000	2.33	594.545	10.913	1023.679	
24/11/2021 05:00	993600	2.327	594.829	10.859	1022.784	
24/11/2021 06:00	997200	2.325	594.961	10.859	1021.344	
24/11/2021 07:00	1000800	2.333	594.232	10.859	1021.005	
24/11/2021 08:00	1004400	2.32	595.524	10.913	1019.967	
24/11/2021 09:00	1008000	2.317	595.756	10.859	1019.362	
24/11/2021 10:00	1011600	2.305	597.012	10.913	1018.716	
24/11/2021 11:00	1015200	2.3	597.489	10.913	1018.952	
24/11/2021 12:00	1018800	2.29	598.422	10.913	1018.376	
24/11/2021 13:00	1022400	2.286	598.782	10.913	1017.303	
24/11/2021 14:00	1026000	2.267	600.681	10.967	1016.61	
24/11/2021 15:00	1029600	2.262	601.135	10.967	1016.393	
24/11/2021 16:00	1033200	2.265	600.867	10.859	1016.508	
24/11/2021 17:00	1036800	2.265	600.927	10.967	1016.839	
24/11/2021 18:00	1040400	2.272	600.153	10.859	1017.46	
24/11/2021 19:00	1044000	2.269	600.454	10.913	1017.889	
24/11/2021 20:00	1047600	2.275	599.884	10.967	1018.357	
24/11/2021 21:00	1051200	2.274	599.988	10.805	1019.39	
24/11/2021 22:00	1054800	2.283	599.103	10.913	1019.596	
24/11/2021 23:00	1058400	2.278	599.612	10.913	1020.156	
25/11/2021 00:00	1062000	2.277	599.757	10.805	1020.928	
25/11/2021 01:00	1065600	2.283	599.141	10.805	1021.305	
25/11/2021 02:00	1069200	2.286	598.875	10.859	1021.827	
25/11/2021 03:00	1072800	2.263	601.065	10.967	1021.691	
25/11/2021 04:00	1076400	2.277	599.688	10.805	1022.303	
25/11/2021 05:00	1080000	2.268	600.582	10.805	1022.241	
25/11/2021 06:00	1083600	2.272	600.231	10.913	1022.983	
25/11/2021 07:00	1087200	2.275	599.948	10.967	1022.927	
25/11/2021 08:00	1090800	2.273	600.089	10.913	1023.481	
25/11/2021 09:00	1094400	2.272	600.196	10.859	1023.833	
25/11/2021 10:00	1098000	2.263	601.112	10.913	1023.291	
25/11/2021 11:00	1101600	2.281	599.345	10.967	1023.768	
25/11/2021 12:00	1105200	2.267	600.732	10.913	1022.839	
25/11/2021 13:00	1108800	2.249	602.427	10.913	1021.975	
25/11/2021 14:00	1112400	2.248	602.518	10.913	1021.528	
25/11/2021 15:00	1116000	2.243	603.076	10.967	1020.868	
25/11/2021 16:00	1119600	2.229	604.388	10.967	1020.032	
25/11/2021 17:00	1123200	2.225	604.846	10.913	1018.724	
25/11/2021 18:00	1126800	2.22	605.332	10.913	1017.764	
25/11/2021 19:00	1130400	2.227	604.618	10.967	1017.545	

WTP-BH018						
Date and Time	Elapsed Time (Seconds)	Corrected Level Depth To Water (mbgl)	Corrected Pressure (mBar)	Temperature (C)	Barometric Pressure (mBar)	Manual Dip Reading (mbgl)
25/11/2021 20:00	1134000	2.214	605.899	10.859	1015.992	
25/11/2021 21:00	1137600	2.214	605.866	10.913	1014.615	
25/11/2021 22:00	1141200	2.205	606.792	10.913	1012.739	
25/11/2021 23:00	1144800	2.196	607.657	10.859	1011.143	
26/11/2021 00:00	1148400	2.183	608.927	10.859	1009.636	
26/11/2021 01:00	1152000	2.193	607.91	10.913	1008.294	
26/11/2021 02:00	1155600	2.177	609.492	11.021	1006.033	
26/11/2021 03:00	1159200	2.199	607.359	10.967	1005.06	
26/11/2021 04:00	1162800	2.184	608.795	10.913	1003.487	
26/11/2021 05:00	1166400	2.179	609.36	10.913	1001.853	
26/11/2021 06:00	1170000	2.186	608.583	10.859	1001.425	
26/11/2021 07:00	1173600	2.187	608.533	10.859	1001.118	
26/11/2021 08:00	1177200	2.188	608.399	10.967	1001.049	
26/11/2021 09:00	1180800	2.197	607.528	10.967	1001.326	
26/11/2021 10:00	1184400	2.195	607.706	10.913	1001.012	
26/11/2021 11:00	1188000	2.197	607.547	10.967	1000.832	
26/11/2021 12:00	1191600	2.2	607.257	10.859	1000.137	
26/11/2021 13:00	1195200	2.208	606.438	10.913	1000.616	
26/11/2021 14:00	1198800	2.219	605.353	11.021	1000.309	
26/11/2021 15:00	1202400	2.221	605.182	10.859	999.835	
26/11/2021 16:00	1206000	2.234	603.919	10.913	999.808	
26/11/2021 17:00	1209600	2.238	603.509	10.967	1001.067	
26/11/2021 18:00	1213200	2.241	603.231	10.913	1001.09	
26/11/2021 19:00	1216800	2.24	603.375	10.967	1001.082	
26/11/2021 20:00	1220400	2.246	602.775	10.913	1002.022	
26/11/2021 21:00	1224000	2.254	602.001	10.859	1002.422	
26/11/2021 22:00	1227600	2.259	601.431	10.805	1003.212	
26/11/2021 23:00	1231200	2.268	600.568	10.913	1004.109	
27/11/2021 00:00	1234800	2.281	599.284	10.967	1004.936	
27/11/2021 01:00	1238400	2.281	599.294	10.967	1005.52	
27/11/2021 02:00	1242000	2.292	598.275	10.859	1006.623	
27/11/2021 03:00	1245600	2.301	597.408	10.859	1007.371	
27/11/2021 04:00	1249200	2.301	597.386	10.913	1008.48	
27/11/2021 05:00	1252800	2.309	596.587	10.859	1009.024	
27/11/2021 06:00	1256400	2.315	596.005	11.021	1009.658	
27/11/2021 07:00	1260000	2.318	595.665	10.859	1010.302	
27/11/2021 08:00	1263600	2.331	594.438	10.913	1010.714	
27/11/2021 09:00	1267200	2.35	592.539	10.859	1011.884	
27/11/2021 10:00	1270800	2.345	593.068	10.967	1012.221	
27/11/2021 11:00	1274400	2.335	594.029	10.967	1012.21	
27/11/2021 12:00	1278000	2.339	593.672	10.859	1012.296	
27/11/2021 13:00	1281600	2.336	593.931	10.967	1012.665	
27/11/2021 14:00	1285200	2.33	594.541	10.859	1012.496	
27/11/2021 15:00	1288800	2.34	593.495	10.859	1012.711	
27/11/2021 16:00	1292400	2.338	593.758	10.859	1012.922	

WTP-BH018						
Date and Time	Elapsed Time (Seconds)	Corrected Level Depth To Water (mbgl)	Corrected Pressure (mBar)	Temperature (C)	Barometric Pressure (mBar)	Manual Dip Reading (mbgl)
27/11/2021 17:00	1296000	2.343	593.21	10.859	1013.232	
27/11/2021 18:00	1299600	2.346	592.923	10.805	1013.741	
27/11/2021 19:00	1303200	2.34	593.552	10.967	1012.925	
27/11/2021 20:00	1306800	2.349	592.659	10.967	1013.581	
27/11/2021 21:00	1310400	2.346	592.963	11.021	1013.413	
27/11/2021 22:00	1314000	2.357	591.827	10.859	1013.428	
27/11/2021 23:00	1317600	2.357	591.878	10.967	1012.817	
28/11/2021 00:00	1321200	2.365	591.137	10.805	1012.199	
28/11/2021 01:00	1324800	2.363	591.305	10.913	1011.946	
28/11/2021 02:00	1328400	2.357	591.914	10.859	1010.607	
28/11/2021 03:00	1332000	2.369	590.74	10.859	1010.474	
28/11/2021 04:00	1335600	2.363	591.27	10.805	1009.69	
28/11/2021 05:00	1339200	2.348	592.749	10.805	1008.091	
28/11/2021 06:00	1342800	2.359	591.718	11.021	1008.003	
28/11/2021 07:00	1346400	2.35	592.525	10.913	1007.162	
28/11/2021 08:00	1350000	2.343	593.216	10.967	1006.725	
28/11/2021 09:00	1353600	2.348	592.714	11.021	1006.65	
28/11/2021 10:00	1357200	2.357	591.868	10.967	1007.241	
28/11/2021 11:00	1360800	2.344	593.113	10.859	1006.199	
28/11/2021 12:00	1364400	2.351	592.471	10.967	1006.4	
28/11/2021 13:00	1368000	2.347	592.809	10.859	1006.148	
28/11/2021 14:00	1371600	2.35	592.532	11.021	1006	
28/11/2021 15:00	1375200	2.352	592.335	10.913	1006.4	
28/11/2021 16:00	1378800	2.349	592.659	10.967	1006.45	
28/11/2021 17:00	1382400	2.358	591.727	10.913	1007.127	
28/11/2021 18:00	1386000	2.362	591.354	10.805	1007.941	
28/11/2021 19:00	1389600	2.368	590.789	11.021	1008.932	
28/11/2021 20:00	1393200	2.375	590.081	10.805	1009.571	
28/11/2021 21:00	1396800	2.375	590.144	10.967	1010.035	
28/11/2021 22:00	1400400	2.378	589.771	11.021	1010.425	
28/11/2021 23:00	1404000	2.376	589.982	10.967	1010.791	
29/11/2021 00:00	1407600	2.369	590.734	10.913	1010.378	
29/11/2021 01:00	1411200	2.371	590.507	10.805	1010.809	
29/11/2021 02:00	1414800	2.357	591.895	10.913	1010.05	
29/11/2021 03:00	1418400	2.368	590.766	11.021	1010.38	
29/11/2021 04:00	1422000	2.365	591.11	10.805	1010.206	
29/11/2021 05:00	1425600	2.377	589.923	10.859	1010.579	
29/11/2021 06:00	1429200	2.374	590.222	10.913	1010.534	
29/11/2021 07:00	1432800	2.376	589.973	10.913	1010.546	
29/11/2021 08:00	1436400	2.363	591.247	10.967	1010.952	
29/11/2021 09:00	1440000	2.351	592.495	11.021	1011.979	
29/11/2021 10:00	1443600	2.336	593.979	10.967	1011.904	
29/11/2021 11:00	1447200	2.332	594.288	10.805	1012.138	
29/11/2021 12:00	1450800	2.334	594.135	10.913	1011.969	
29/11/2021 13:00	1454400	2.326	594.895	11.021	1011.956	

WTP-BH018						
Date and Time	Elapsed Time (Seconds)	Corrected Level Depth To Water (mbgl)	Corrected Pressure (mBar)	Temperature (C)	Barometric Pressure (mBar)	Manual Dip Reading (mbgl)
29/11/2021 14:00	1458000	2.325	594.963	10.967	1011.752	
29/11/2021 15:00	1461600	2.322	595.329	10.859	1011.47	
29/11/2021 16:00	1465200	2.318	595.654	10.859	1012.452	
29/11/2021 17:00	1468800	2.321	595.353	11.021	1012.924	
29/11/2021 18:00	1472400	2.333	594.185	10.913	1013.225	
29/11/2021 19:00	1476000	2.334	594.158	10.967	1013.627	
29/11/2021 20:00	1479600	2.34	593.49	10.859	1013.785	
29/11/2021 21:00	1483200	2.334	594.113	10.913	1012.941	
29/11/2021 22:00	1486800	2.334	594.109	10.967	1013.2	
29/11/2021 23:00	1490400	2.337	593.822	10.967	1013.368	
30/11/2021 00:00	1494000	2.326	594.951	11.021	1013.326	
30/11/2021 01:00	1497600	2.322	595.324	10.913	1013.393	
30/11/2021 02:00	1501200	2.314	596.129	10.913	1012.827	
30/11/2021 03:00	1504800	2.304	597.064	10.967	1012.502	
30/11/2021 04:00	1508400	2.284	598.991	11.021	1012.019	
30/11/2021 05:00	1512000	2.276	599.818	11.021	1011.786	
30/11/2021 06:00	1515600	2.274	600.019	10.805	1011.754	
30/11/2021 07:00	1519200	2.255	601.889	10.913	1011.344	
30/11/2021 08:00	1522800	2.262	601.147	10.859	1012.069	
30/11/2021 09:00	1526400	2.249	602.482	10.913	1011.107	
30/11/2021 10:00	1530000	2.24	603.293	10.967	1010.195	
30/11/2021 11:00	1533600	2.237	603.633	11.021	1009.516	
30/11/2021 12:00	1537200	2.235	603.859	10.967	1008.441	
30/11/2021 13:00	1540800	2.219	605.393	11.021	1006.568	
30/11/2021 14:00	1544400	2.204	606.881	10.967	1004.349	
30/11/2021 15:00	1548000	2.192	608.057	11.021	1002.24	
30/11/2021 16:00	1551600	2.182	608.995	10.967	999.859	
30/11/2021 17:00	1555200	2.182	609.036	10.913	998.731	
30/11/2021 18:00	1558800	2.171	610.076	10.967	998.065	
30/11/2021 19:00	1562400	2.161	611.063	10.859	997.638	
30/11/2021 20:00	1566000	2.173	609.933	10.967	998.445	
30/11/2021 21:00	1569600	2.164	610.764	11.021	997.869	
30/11/2021 22:00	1573200	2.183	608.926	10.859	999.062	
30/11/2021 23:00	1576800	2.188	608.423	10.967	1000.074	
01/12/2021 00:00	1580400	2.183	608.946	11.021	1000.876	
01/12/2021 01:00	1584000	2.183	608.958	11.021	1000.983	
01/12/2021 02:00	1587600	2.194	607.88	10.913	1001.907	
01/12/2021 03:00	1591200	2.179	609.271	10.913	1002.418	
01/12/2021 04:00	1594800	2.181	609.09	10.913	1002.242	
01/12/2021 05:00	1598400	2.184	608.808	10.913	1002.999	
01/12/2021 06:00	1602000	2.181	609.104	10.859	1002.924	
01/12/2021 07:00	1605600	2.176	609.581	11.021	1002.974	
01/12/2021 08:00	1609200	2.169	610.288	11.021	1002.979	
01/12/2021 09:00	1612800	2.161	611.109	10.967	1003.686	
01/12/2021 10:00	1616400	2.168	610.376	10.967	1004.538	

WTP-BH018						
Date and Time	Elapsed Time (Seconds)	Corrected Level Depth To Water (mbgl)	Corrected Pressure (mBar)	Temperature (C)	Barometric Pressure (mBar)	Manual Dip Reading (mbgl)
01/12/2021 11:00	1620000	2.157	611.451	10.859	1004.973	
01/12/2021 12:00	1623600	2.158	611.4	10.913	1005.517	
01/12/2021 13:00	1627200	2.153	611.872	10.913	1005.282	
01/12/2021 14:00	1630800	2.165	610.649	11.021	1005.708	
01/12/2021 15:00	1634400	2.161	611.056	10.913	1006.098	
01/12/2021 16:00	1638000	2.164	610.808	11.021	1006.856	
01/12/2021 17:00	1641600	2.172	610.01	10.913	1007.976	
01/12/2021 18:00	1645200	2.171	610.134	10.913	1009.279	
01/12/2021 19:00	1648800	2.17	610.238	10.859	1010.226	
01/12/2021 20:00	1652400	2.167	610.461	11.021	1011.125	
01/12/2021 21:00	1656000	2.177	609.525	10.967	1011.806	
01/12/2021 22:00	1659600	2.174	609.845	10.967	1012.199	
01/12/2021 23:00	1663200	2.176	609.568	10.967	1012.832	
02/12/2021 00:00	1666800	2.174	609.765	10.913	1012.856	
02/12/2021 01:00	1670400	2.176	609.569	10.913	1012.932	
02/12/2021 02:00	1674000	2.172	610.039	10.967	1013.074	
02/12/2021 03:00	1677600	2.176	609.582	10.967	1013.294	
02/12/2021 04:00	1681200	2.176	609.637	11.129	1013.291	
02/12/2021 05:00	1684800	2.175	609.676	10.967	1013.913	
02/12/2021 06:00	1688400	2.187	608.561	11.075	1014.23	
02/12/2021 07:00	1692000	2.184	608.863	11.021	1013.436	
02/12/2021 08:00	1695600	2.189	608.303	11.021	1014.709	
02/12/2021 09:00	1699200	2.185	608.735	10.967	1014.854	
02/12/2021 10:00	1702800	2.205	606.777	11.075	1015.064	
02/12/2021 11:00	1706400	2.196	607.637	10.913	1014.626	
02/12/2021 12:00	1710000	2.194	607.879	10.967	1014.402	
02/12/2021 13:00	1713600	2.185	608.764	10.913	1013.618	
02/12/2021 14:00	1717200	2.185	608.733	10.967	1012.597	
02/12/2021 15:00	1720800	2.177	609.537	10.967	1011.913	
02/12/2021 16:00	1724400	2.169	610.261	10.913	1010.458	
02/12/2021 17:00	1728000	2.164	610.828	10.967	1009.79	
02/12/2021 18:00	1731600	2.161	611.044	10.967	1008.029	
02/12/2021 19:00	1735200	2.14	613.115	10.913	1006.892	
02/12/2021 20:00	1738800	2.136	613.532	10.913	1005.761	
02/12/2021 21:00	1742400	2.117	615.384	11.021	1003.944	
02/12/2021 22:00	1746000	2.114	615.713	10.913	1002.987	
02/12/2021 23:00	1749600	2.107	616.396	11.021	1002.576	
03/12/2021 00:00	1753200	2.11	616.072	10.967	1003	
03/12/2021 01:00	1756800	2.112	615.842	10.967	1002.518	
03/12/2021 02:00	1760400	2.11	616.101	10.913	1002.361	
03/12/2021 03:00	1764000	2.105	616.609	10.913	1002.209	
03/12/2021 04:00	1767600	2.098	617.245	10.913	1002.286	
03/12/2021 05:00	1771200	2.094	617.672	10.967	1001.876	
03/12/2021 06:00	1774800	2.103	616.805	10.859	1001.995	
03/12/2021 07:00	1778400	2.107	616.414	10.859	1002.15	

WTP-BH018						
Date and Time	Elapsed Time (Seconds)	Corrected Level Depth To Water (mbgl)	Corrected Pressure (mBar)	Temperature (C)	Barometric Pressure (mBar)	Manual Dip Reading (mbgl)
03/12/2021 08:00	1782000	2.104	616.703	11.021	1002.031	
03/12/2021 09:00	1785600	2.106	616.483	10.913	1001.622	
03/12/2021 10:00	1789200	2.097	617.372	11.021	1001.006	
03/12/2021 11:00	1792800	2.101	616.983	11.021	1000.562	
03/12/2021 12:00	1796400	2.092	617.792	10.967	999.617	
03/12/2021 13:00	1800000	2.095	617.559	10.913	998.526	
03/12/2021 14:00	1803600	2.081	618.925	10.859	997.024	
03/12/2021 15:00	1807200	2.074	619.641	10.859	996.071	
03/12/2021 16:00	1810800	2.078	619.157	10.967	996.113	
03/12/2021 17:00	1814400	2.082	618.852	11.021	995.842	
03/12/2021 18:00	1818000	2.09	618.033	10.913	996.151	
03/12/2021 19:00	1821600	2.089	618.089	10.913	995.501	
03/12/2021 20:00	1825200	2.087	618.285	10.967	995.084	
03/12/2021 21:00	1828800	2.084	618.591	11.021	994.914	
03/12/2021 22:00	1832400	2.08	619.057	11.021	995.161	
03/12/2021 23:00	1836000	2.082	618.857	11.021	995.599	
04/12/2021 00:00	1839600	2.091	617.972	10.967	995.991	
04/12/2021 01:00	1843200	2.085	618.517	10.967	996.397	
04/12/2021 02:00	1846800	2.087	618.279	10.967	996.397	
04/12/2021 03:00	1850400	2.085	618.502	10.913	996.276	
04/12/2021 04:00	1854000	2.087	618.365	10.967	997.38	
04/12/2021 05:00	1857600	2.084	618.577	10.967	997.407	
04/12/2021 06:00	1861200	2.087	618.336	10.913	997.749	
04/12/2021 07:00	1864800	2.089	618.135	10.913	998.188	
04/12/2021 08:00	1868400	2.089	618.145	10.967	998.314	
04/12/2021 09:00	1872000	2.091	617.92	10.967	998.895	
04/12/2021 10:00	1875600	2.084	618.583	11.021	998.844	
04/12/2021 11:00	1879200	2.092	617.869	10.913	999.761	
04/12/2021 12:00	1882800	2.092	617.816	10.913	999.576	
04/12/2021 13:00	1886400	2.087	618.313	10.967	999.691	
04/12/2021 14:00	1890000	2.085	618.484	10.913	999.858	
04/12/2021 15:00	1893600	2.094	617.6	10.913	1000.506	
04/12/2021 16:00	1897200	2.089	618.137	10.967	1001.173	
04/12/2021 17:00	1900800	2.104	616.654	10.967	1003.132	
04/12/2021 18:00	1904400	2.105	616.565	10.967	1003.934	
04/12/2021 19:00	1908000	2.102	616.872	10.967	1004.934	
04/12/2021 20:00	1911600	2.107	616.321	10.967	1005.842	
04/12/2021 21:00	1915200	2.109	616.183	10.967	1006.811	
04/12/2021 22:00	1918800	2.115	615.576	10.967	1007.894	
04/12/2021 23:00	1922400	2.115	615.565	10.913	1008.363	
05/12/2021 00:00	1926000	2.125	614.621	10.859	1009.646	
05/12/2021 01:00	1929600	2.123	614.801	10.967	1010.332	
05/12/2021 02:00	1933200	2.111	616.004	10.967	1009.842	
05/12/2021 03:00	1936800	2.124	614.676	10.967	1011.051	
05/12/2021 04:00	1940400	2.122	614.936	10.859	1011.707	

WTP-BH018						
Date and Time	Elapsed Time (Seconds)	Corrected Level Depth To Water (mbgl)	Corrected Pressure (mBar)	Temperature (C)	Barometric Pressure (mBar)	Manual Dip Reading (mbgl)
05/12/2021 05:00	1944000	2.123	614.758	10.967	1012.514	
05/12/2021 06:00	1947600	2.123	614.761	11.021	1013.004	
05/12/2021 07:00	1951200	2.133	613.787	10.913	1013.824	
05/12/2021 08:00	1954800	2.138	613.376	10.913	1014.116	
05/12/2021 09:00	1958400	2.144	612.744	10.967	1014.765	
05/12/2021 10:00	1962000	2.151	612.018	10.967	1014.422	
05/12/2021 11:00	1965600	2.152	611.973	10.967	1015.298	
05/12/2021 12:00	1969200	2.145	612.627	10.913	1014.984	
05/12/2021 13:00	1972800	2.146	612.563	10.859	1014.912	
05/12/2021 14:00	1976400	2.143	612.826	10.913	1014.547	
05/12/2021 15:00	1980000	2.13	614.078	10.967	1014.381	
05/12/2021 16:00	1983600	2.114	615.711	11.021	1013.598	
05/12/2021 17:00	1987200	2.116	615.49	10.967	1013.802	
05/12/2021 18:00	1990800	2.106	616.436	10.967	1013.094	
05/12/2021 19:00	1994400	2.116	615.501	10.967	1012.959	
05/12/2021 20:00	1998000	2.113	615.735	10.967	1012.131	
05/12/2021 21:00	2001600	2.106	616.445	10.967	1011.183	
05/12/2021 22:00	2005200	2.102	616.847	10.967	1009.474	
05/12/2021 23:00	2008800	2.098	617.285	11.021	1008.103	
06/12/2021 00:00	2012400	2.097	617.375	10.859	1006.773	
06/12/2021 01:00	2016000	2.091	617.939	10.967	1006.006	
06/12/2021 02:00	2019600	2.084	618.645	10.859	1005.384	
06/12/2021 03:00	2023200	2.069	620.059	10.859	1004.801	
06/12/2021 04:00	2026800	2.064	620.607	10.913	1004.033	
06/12/2021 05:00	2030400	2.061	620.838	10.967	1002.988	
06/12/2021 06:00	2034000	2.069	620.057	10.967	1003.293	
06/12/2021 07:00	2037600	2.068	620.201	10.913	1003.37	
06/12/2021 08:00	2041200	2.064	620.607	10.967	1002.982	
06/12/2021 09:00	2044800	2.068	620.167	10.967	1002.946	
06/12/2021 10:00	2048400	2.084	618.594	10.967	1004.519	
06/12/2021 11:00	2052000	2.07	620.034	10.967	1003.436	
06/12/2021 12:00	2055600	2.066	620.422	10.859	1003.132	
06/12/2021 13:00	2059200	2.064	620.591	10.859	1002.606	
06/12/2021 14:00	2062800	2.062	620.773	10.967	1002.697	
06/12/2021 15:00	2066400	2.062	620.751	11.021	1002.855	
06/12/2021 16:00	2070000	2.063	620.7	10.859	1003.566	
06/12/2021 17:00	2073600	2.056	621.322	10.967	1002.979	
06/12/2021 18:00	2077200	2.063	620.661	10.967	1003.997	
06/12/2021 19:00	2080800	2.059	621.079	10.967	1004.53	
06/12/2021 20:00	2084400	2.07	620.035	10.913	1005.199	
06/12/2021 21:00	2088000	2.075	619.539	10.967	1004.881	
06/12/2021 22:00	2091600	2.065	620.468	10.967	1003.834	
06/12/2021 23:00	2095200	2.051	621.807	10.967	1001.782	
07/12/2021 00:00	2098800	2.059	621.116	10.967	1000.333	
07/12/2021 01:00	2102400	2.045	622.475	10.967	998.737	

WTP-BH018						
Date and Time	Elapsed Time (Seconds)	Corrected Level Depth To Water (mbgl)	Corrected Pressure (mBar)	Temperature (C)	Barometric Pressure (mBar)	Manual Dip Reading (mbgl)
07/12/2021 02:00	2106000	2.044	622.519	10.913	995.942	
07/12/2021 03:00	2109600	2.006	626.241	10.967	992.832	
07/12/2021 04:00	2113200	1.996	627.244	10.967	987.314	
07/12/2021 05:00	2116800	1.967	630.09	10.967	981.972	
07/12/2021 06:00	2120400	1.946	632.18	10.967	977.268	
07/12/2021 07:00	2124000	1.922	634.463	10.967	971.42	
07/12/2021 08:00	2127600	1.924	634.328	10.967	969.179	
07/12/2021 09:00	2131200	1.926	634.124	10.967	965.698	
07/12/2021 10:00	2134800	1.929	633.755	10.913	962.96	
07/12/2021 11:00	2138400	1.926	634.131	10.967	960.7	
07/12/2021 12:00	2142000	1.936	633.104	10.967	958.281	
07/12/2021 13:00	2145600	1.945	632.209	10.967	957.631	
07/12/2021 14:00	2149200	1.968	629.978	10.967	957.604	
07/12/2021 15:00	2152800	1.992	627.621	10.967	957.941	
07/12/2021 16:00	2156400	2.012	625.656	10.913	961.076	
07/12/2021 17:00	2160000	2.026	624.287	10.913	962.445	
07/12/2021 18:00	2163600	2.036	623.301	10.913	965.69	
07/12/2021 19:00	2167200	2.057	621.289	10.967	969.502	
07/12/2021 20:00	2170800	2.054	621.588	10.967	971.223	
07/12/2021 21:00	2174400	2.058	621.162	10.967	972.6	
07/12/2021 22:00	2178000	2.073	619.735	10.967	974.62	
07/12/2021 23:00	2181600	2.072	619.746	11.021	976.172	
08/12/2021 00:00	2185200	2.064	620.575	10.967	976.87	
08/12/2021 01:00	2188800	2.06	621.009	10.967	978.813	
08/12/2021 02:00	2192400	2.066	620.402	10.913	979.284	
08/12/2021 03:00	2196000	2.077	619.348	10.913	981.527	
08/12/2021 04:00	2199600	2.081	618.877	10.913	982.354	
08/12/2021 05:00	2203200	2.069	620.046	10.967	983.579	
08/12/2021 06:00	2206800	2.069	620.126	11.021	984.348	
08/12/2021 07:00	2210400	2.077	619.303	11.021	985.647	
08/12/2021 08:00	2214000	2.078	619.184	10.967	986.58	
08/12/2021 09:00	2217600	2.066	620.339	10.967	987.446	
08/12/2021 10:00	2221200	2.077	619.27	10.913	989.091	
08/12/2021 11:00	2224800	2.066	620.347	10.967	989.576	
08/12/2021 12:00	2228400	2.065	620.496	10.913	990.479	
08/12/2021 13:00	2232000	2.063	620.692	10.967	991.49	
08/12/2021 14:00	2235600	2.061	620.883	10.913	992.469	
08/12/2021 15:00	2239200	2.057	621.234	10.967	993.086	
08/12/2021 16:00	2242800	2.056	621.404	10.913	994.325	
08/12/2021 17:00	2246400	2.05	621.938	10.967	995.472	
08/12/2021 18:00	2250000	2.058	621.163	10.913	996.11	
08/12/2021 19:00	2253600	2.055	621.452	10.913	997.247	
08/12/2021 20:00	2257200	2.048	622.157	10.913	997.374	
08/12/2021 21:00	2260800	2.05	621.952	10.913	997.817	
08/12/2021 22:00	2264400	2.047	622.211	10.859	997.778	

WTP-BH018						
Date and Time	Elapsed Time (Seconds)	Corrected Level Depth To Water (mbgl)	Corrected Pressure (mBar)	Temperature (C)	Barometric Pressure (mBar)	Manual Dip Reading (mbgl)
08/12/2021 23:00	2268000	2.057	621.228	10.967	998.439	
09/12/2021 00:00	2271600	2.056	621.356	11.021	998.448	
09/12/2021 01:00	2275200	2.053	621.693	10.967	998.568	
09/12/2021 02:00	2278800	2.056	621.359	10.913	998.41	
09/12/2021 03:00	2282400	2.053	621.679	10.913	997.733	
09/12/2021 04:00	2286000	2.05	621.961	10.967	997.825	
09/12/2021 05:00	2289600	2.056	621.35	10.967	997.248	
09/12/2021 06:00	2293200	2.049	622.036	10.967	996.681	
09/12/2021 07:00	2296800	2.034	623.519	10.967	994.96	
09/12/2021 08:00	2300400	2.029	624.001	10.967	994.122	
09/12/2021 09:00	2304000	2.025	624.367	10.967	993.518	
09/12/2021 10:00	2307600	2.021	624.758	10.967	992.652	
09/12/2021 11:00	2311200	2.011	625.731	10.967	991.916	
09/12/2021 12:00	2314800	2.009	625.979	11.021	990.734	
09/12/2021 13:00	2318400	2.009	625.92	10.913	989.928	
09/12/2021 14:00	2322000	2.012	625.67	10.967	990.195	
09/12/2021 15:00	2325600	2.013	625.562	10.967	990.303	
09/12/2021 16:00	2329200	2.021	624.807	11.021	990.719	
09/12/2021 17:00	2332800	2.028	624.143	10.967	991.603	
09/12/2021 18:00	2336400	2.028	624.094	10.913	991.991	
09/12/2021 19:00	2340000	2.033	623.606	10.913	992.479	
09/12/2021 20:00	2343600	2.036	623.349	10.913	992.974	
09/12/2021 21:00	2347200	2.046	622.3	10.967	993.802	
09/12/2021 22:00	2350800	2.034	623.524	10.967	993.767	
09/12/2021 23:00	2354400	2.039	622.998	10.913	993.919	
10/12/2021 00:00	2358000	2.043	622.625	11.021	994.326	
10/12/2021 01:00	2361600	2.035	623.408	10.859	994.799	
10/12/2021 02:00	2365200	2.054	621.595	10.967	995.814	
10/12/2021 03:00	2368800	2.044	622.524	10.967	996.549	
10/12/2021 04:00	2372400	2.058	621.192	11.021	997.661	
10/12/2021 05:00	2376000	2.055	621.471	10.967	998.315	
10/12/2021 06:00	2379600	2.046	622.381	10.913	998.457	
10/12/2021 07:00	2383200	2.049	622.024	11.021	999.086	
10/12/2021 08:00	2386800	2.054	621.594	10.913	1000.076	
10/12/2021 09:00	2390400	2.047	622.248	10.967	1000.746	
10/12/2021 10:00	2394000	2.047	622.204	10.967	1001.979	
10/12/2021 11:00	2397600	2.055	621.448	10.967	1002.735	
10/12/2021 12:00	2401200	2.045	622.472	10.967	1002.542	
10/12/2021 13:00	2404800	2.047	622.258	10.967	1002.994	
10/12/2021 14:00	2408400	2.043	622.668	10.859	1003.143	
10/12/2021 15:00	2412000	2.049	622.047	10.913	1004.138	
10/12/2021 16:00	2415600	2.046	622.321	10.967	1004.238	
10/12/2021 17:00	2419200	2.039	623.008	10.967	1004.976	
10/12/2021 18:00	2422800	2.037	623.224	10.967	1005.711	
10/12/2021 19:00	2426400	2.044	622.52	10.967	1006.891	

WTP-BH018						
Date and Time	Elapsed Time (Seconds)	Corrected Level Depth To Water (mbgl)	Corrected Pressure (mBar)	Temperature (C)	Barometric Pressure (mBar)	Manual Dip Reading (mbgl)
10/12/2021 20:00	2430000	2.046	622.331	10.805	1006.908	
10/12/2021 21:00	2433600	2.042	622.776	11.021	1006.889	
10/12/2021 22:00	2437200	2.055	621.468	10.913	1007.569	
10/12/2021 23:00	2440800	2.038	623.153	10.913	1007.19	
11/12/2021 00:00	2444400	2.046	622.323	10.967	1007.919	
11/12/2021 01:00	2448000	2.041	622.83	10.967	1007.412	
11/12/2021 02:00	2451600	2.034	623.556	10.967	1006.449	
11/12/2021 03:00	2455200	2.039	623.05	10.859	1005.969	
11/12/2021 04:00	2458800	2.035	623.465	10.913	1005.571	
11/12/2021 05:00	2462400	2.041	622.794	10.967	1005.428	
11/12/2021 06:00	2466000	2.044	622.489	10.967	1004.902	
11/12/2021 07:00	2469600	2.044	622.496	10.967	1004.538	
11/12/2021 08:00	2473200	2.048	622.176	10.967	1004.74	
11/12/2021 09:00	2476800	2.04	622.895	10.967	1004.377	
11/12/2021 10:00	2480400	2.043	622.659	10.859	1004.221	
11/12/2021 11:00	2484000	2.043	622.625	10.967	1004.291	
11/12/2021 12:00	2487600	2.047	622.261	10.913	1004.162	
11/12/2021 13:00	2491200	2.047	622.226	10.859	1004.06	
11/12/2021 14:00	2494800	2.044	622.508	10.913	1004.033	
11/12/2021 15:00	2498400	2.048	622.164	10.967	1004.395	
11/12/2021 16:00	2502000	2.043	622.673	10.967	1004.242	
11/12/2021 17:00	2505600	2.04	622.953	10.859	1004.522	
11/12/2021 18:00	2509200	2.027	624.183	10.913	1005.092	
11/12/2021 19:00	2512800	2.022	624.709	10.859	1005.498	
11/12/2021 20:00	2516400	2.028	624.121	10.913	1005.866	
11/12/2021 21:00	2520000	2.028	624.127	10.913	1006.573	
11/12/2021 22:00	2523600	2.021	624.774	10.967	1006.419	
11/12/2021 23:00	2527200	2.023	624.572	10.967	1006.977	
12/12/2021 00:00	2530800	2.02	624.846	10.967	1007.06	
12/12/2021 01:00	2534400	2.02	624.855	10.967	1006.576	
12/12/2021 02:00	2538000	2.017	625.172	10.805	1007.394	
12/12/2021 03:00	2541600	2.013	625.62	10.913	1007.219	
12/12/2021 04:00	2545200	2.011	625.744	10.913	1006.976	
12/12/2021 05:00	2548800	2.002	626.689	10.967	1006.642	
12/12/2021 06:00	2552400	2.003	626.579	10.859	1006.718	
12/12/2021 07:00	2556000	2.009	625.963	10.859	1005.908	
12/12/2021 08:00	2559600	2.002	626.616	10.805	1005.356	
12/12/2021 09:00	2563200	1.994	627.425	10.805	1004.784	
12/12/2021 10:00	2566800	1.996	627.271	10.913	1005.212	
12/12/2021 11:00	2570400	2.003	626.598	10.913	1005.053	
12/12/2021 12:00	2574000	1.999	626.936	10.859	1004.341	
12/12/2021 13:00	2577600	1.99	627.805	10.967	1003.388	
12/12/2021 14:00	2581200	1.989	627.954	10.913	1002.152	
12/12/2021 15:00	2584800	1.992	627.661	10.859	1001.477	
12/12/2021 16:00	2588400	1.994	627.461	10.859	1000.37	

WTP-BH018						
Date and Time	Elapsed Time (Seconds)	Corrected Level Depth To Water (mbgl)	Corrected Pressure (mBar)	Temperature (C)	Barometric Pressure (mBar)	Manual Dip Reading (mbgl)
12/12/2021 17:00	2592000	1.99	627.783	10.859	998.979	
12/12/2021 18:00	2595600	2.002	626.666	10.805	999.959	
12/12/2021 19:00	2599200	1.998	627.039	10.859	1000.673	
12/12/2021 20:00	2602800	2.024	624.501	10.751	1004.364	
12/12/2021 21:00	2606400	2.024	624.465	10.913	1006.117	
12/12/2021 22:00	2610000	2.028	624.096	10.913	1008.03	
12/12/2021 23:00	2613600	2.018	625.039	10.859	1009.089	
13/12/2021 00:00	2617200	2.008	626.031	10.805	1009.505	
13/12/2021 01:00	2620800	2.015	625.35	10.859	1010.56	
13/12/2021 02:00	2624400	2.01	625.908	10.913	1011.208	
13/12/2021 03:00	2628000	2.003	626.537	10.805	1011.733	
13/12/2021 04:00	2631600	2.005	626.337	10.805	1012.289	
13/12/2021 05:00	2635200	2.007	626.191	10.859	1012.689	
13/12/2021 06:00	2638800	2.004	626.491	10.859	1013.222	
13/12/2021 07:00	2642400	1.997	627.161	10.859	1013.621	
13/12/2021 08:00	2646000	1.996	627.193	10.859	1014.302	
13/12/2021 09:00	2649600	1.996	627.252	10.859	1014.955	
13/12/2021 10:00	2653200	1.986	628.248	10.859	1015.504	
13/12/2021 11:00	2656800	1.983	628.528	10.859	1016.055	
13/12/2021 12:00	2660400	1.975	629.334	10.859	1016.319	
13/12/2021 13:00	2664000	1.964	630.388	10.859	1015.503	
13/12/2021 14:00	2667600	1.957	631.098	10.805	1015.131	
13/12/2021 15:00	2671200	1.952	631.543	10.859	1015.298	
13/12/2021 16:00	2674800	1.951	631.633	10.859	1015.327	
13/12/2021 17:00	2678400	1.952	631.502	10.859	1016.645	
13/12/2021 18:00	2682000	1.956	631.136	10.859	1017.131	
13/12/2021 19:00	2685600	1.961	630.667	10.805	1017.939	
13/12/2021 20:00	2689200	1.963	630.516	10.805	1018.327	
13/12/2021 21:00	2692800	1.956	631.203	10.805	1018.471	
13/12/2021 22:00	2696400	1.97	629.823	10.805	1019.02	
13/12/2021 23:00	2700000	1.963	630.454	10.751	1018.372	
14/12/2021 00:00	2703600	1.958	630.935	10.805	1018.621	
14/12/2021 01:00	2707200	1.966	630.169	10.697	1018.52	
14/12/2021 02:00	2710800	1.963	630.493	10.751	1018.57	
14/12/2021 03:00	2714400	1.966	630.172	10.859	1018.57	
14/12/2021 04:00	2718000	1.965	630.322	10.805	1018.521	
14/12/2021 05:00	2721600	1.977	629.07	10.805	1018.823	
14/12/2021 06:00	2725200	1.984	628.407	10.805	1018.773	
14/12/2021 07:00	2728800	2.005	626.319	10.859	1018.978	
14/12/2021 08:00	2732400	2.017	625.194	10.751	1018.88	
14/12/2021 09:00	2736000	2.021	624.746	10.751	1018.971	
14/12/2021 10:00	2739600	2.027	624.189	10.805	1018.833	
14/12/2021 11:00	2743200	2.027	624.187	10.859	1018.615	
14/12/2021 12:00	2746800	2.019	624.954	10.805	1018.305	
14/12/2021 13:00	2750400	2.018	625.037	10.805	1018.103	

WTP-BH018						
Date and Time	Elapsed Time (Seconds)	Corrected Level Depth To Water (mbgl)	Corrected Pressure (mBar)	Temperature (C)	Barometric Pressure (mBar)	Manual Dip Reading (mbgl)
14/12/2021 14:00	2754000	2.03	623.883	10.751	1017.933	
14/12/2021 15:00	2757600	2.022	624.71	10.859	1017.379	
14/12/2021 16:00	2761200	2.018	625.099	10.805	1017.328	
14/12/2021 17:00	2764800	2.02	624.92	10.697	1016.878	
14/12/2021 18:00	2768400	2.026	624.283	10.805	1017.194	
14/12/2021 19:00	2772000	2.033	623.595	10.805	1017.526	
14/12/2021 20:00	2775600	2.03	623.948	10.751	1017.749	
14/12/2021 21:00	2779200	2.048	622.155	10.805	1018.728	
14/12/2021 22:00	2782800	2.041	622.813	10.805	1018.546	
14/12/2021 23:00	2786400	2.046	622.359	10.805	1018.761	
15/12/2021 00:00	2790000	2.044	622.514	10.751	1018.233	
15/12/2021 01:00	2793600	2.047	622.234	10.805	1018.53	
15/12/2021 02:00	2797200	2.04	622.938	10.751	1018.165	
15/12/2021 03:00	2800800	2.061	620.897	10.697	1019	
15/12/2021 04:00	2804400	2.071	619.848	10.859	1019.628	
15/12/2021 05:00	2808000	2.069	620.11	10.805	1019.585	
15/12/2021 06:00	2811600	2.068	620.173	10.859	1020.134	
15/12/2021 07:00	2815200	2.077	619.291	10.751	1020.387	
15/12/2021 08:00	2818800	2.083	618.718	10.805	1020.739	
15/12/2021 09:00	2822400	2.086	618.451	10.805	1021.363	
15/12/2021 10:00	2826000	2.092	617.802	10.751	1021.994	
15/12/2021 11:00	2829600	2.097	617.34	10.751	1022.456	
15/12/2021 12:00	2833200	2.098	617.284	10.751	1022.631	
15/12/2021 13:00	2836800	2.096	617.445	10.805	1022.249	
15/12/2021 14:00	2840400	2.095	617.562	10.859	1022.269	
15/12/2021 15:00	2844000	2.1	617.017	10.805	1022.321	
15/12/2021 16:00	2847600	2.097	617.307	10.805	1022.863	
15/12/2021 17:00	2851200	2.094	617.679	10.697	1022.932	
15/12/2021 18:00	2854800	2.098	617.244	10.751	1023.86	
15/12/2021 19:00	2858400	2.097	617.312	10.805	1024.403	
15/12/2021 20:00	2862000	2.115	615.549	10.751	1025.198	
15/12/2021 21:00	2865600	2.11	616.054	10.805	1025.423	
15/12/2021 22:00	2869200	2.111	615.974	10.751	1025.842	
15/12/2021 23:00	2872800	2.119	615.208	10.697	1026.115	
16/12/2021 00:00	2876400	2.109	616.167	10.805	1026.379	
16/12/2021 01:00	2880000	2.118	615.316	10.805	1026.874	
16/12/2021 02:00	2883600	2.104	616.697	10.751	1027.02	
16/12/2021 03:00	2887200	2.104	616.636	10.913	1027.609	
16/12/2021 04:00	2890800	2.111	616.019	10.751	1028.054	
16/12/2021 05:00	2894400	2.115	615.625	10.805	1028.229	
16/12/2021 06:00	2898000	2.115	615.625	10.859	1028.603	
16/12/2021 07:00	2901600	2.122	614.89	10.805	1028.964	
16/12/2021 08:00	2905200	2.12	615.138	10.751	1029.41	
16/12/2021 09:00	2908800	2.125	614.616	10.805	1030.426	
16/12/2021 10:00	2912400	2.129	614.19	10.751	1031.071	

WTP-BH018						
Date and Time	Elapsed Time (Seconds)	Corrected Level Depth To Water (mbgl)	Corrected Pressure (mBar)	Temperature (C)	Barometric Pressure (mBar)	Manual Dip Reading (mbgl)
16/12/2021 11:00	2916000	2.134	613.703	10.643	1031.88	
16/12/2021 12:00	2919600	2.132	613.934	10.751	1031.803	
16/12/2021 13:00	2923200	2.129	614.22	10.913	1031.57	
16/12/2021 14:00	2926800	2.131	614.048	10.751	1031.451	
16/12/2021 15:00	2930400	2.129	614.254	10.751	1031.483	
16/12/2021 16:00	2934000	2.124	614.724	10.751	1031.963	
16/12/2021 17:00	2937600	2.129	614.252	10.751	1031.842	
16/12/2021 18:00	2941200	2.132	613.886	10.643	1032.052	
16/12/2021 19:00	2944800	2.138	613.292	10.697	1032.783	
16/12/2021 20:00	2948400	2.136	613.516	10.589	1032.525	
16/12/2021 21:00	2952000	2.144	612.696	10.751	1033.041	
16/12/2021 22:00	2955600	2.152	611.978	10.643	1033.605	
16/12/2021 23:00	2959200	2.152	611.936	10.805	1033.699	
17/12/2021 00:00	2962800	2.158	611.361	10.859	1034.53	
17/12/2021 01:00	2966400	2.147	612.435	10.805	1033.914	
17/12/2021 02:00	2970000	2.155	611.663	10.859	1034.109	
17/12/2021 03:00	2973600	2.158	611.404	10.805	1034.706	
17/12/2021 04:00	2977200	2.164	610.757	10.751	1034.504	
17/12/2021 05:00	2980800	2.163	610.843	10.859	1034.454	
17/12/2021 06:00	2984400	2.163	610.857	10.751	1034.404	
17/12/2021 07:00	2988000	2.175	609.686	10.643	1034.709	
17/12/2021 08:00	2991600	2.169	610.301	10.751	1033.773	
17/12/2021 09:00	2995200	2.176	609.649	10.751	1034.425	
17/12/2021 10:00	2998800	2.169	610.293	10.751	1034.612	
17/12/2021 11:00	3002400	2.171	610.09	10.805	1034.357	
17/12/2021 12:00	3006000	2.174	609.817	10.751	1034.256	
17/12/2021 13:00	3009600	2.165	610.694	10.697	1033.837	
17/12/2021 14:00	3013200	2.163	610.91	10.697	1033.502	
17/12/2021 15:00	3016800	2.163	610.909	10.805	1033.182	
17/12/2021 16:00	3020400	2.163	610.905	10.805	1033.186	
17/12/2021 17:00	3024000	2.162	610.941	10.697	1032.639	
17/12/2021 18:00	3027600	2.17	610.147	10.697	1033.672	
17/12/2021 19:00	3031200	2.168	610.373	10.805	1033.718	
17/12/2021 20:00	3034800	2.17	610.216	10.751	1033.501	
17/12/2021 21:00	3038400	2.175	609.69	10.805	1033.688	
17/12/2021 22:00	3042000	2.175	609.687	10.697	1033.537	
17/12/2021 23:00	3045600	2.182	609.032	10.859	1033.888	
18/12/2021 00:00	3049200	2.173	609.863	10.751	1033.141	
18/12/2021 01:00	3052800	2.177	609.486	10.859	1033.553	
18/12/2021 02:00	3056400	2.171	610.136	10.859	1032.784	
18/12/2021 03:00	3060000	2.178	609.368	10.697	1032.668	
18/12/2021 04:00	3063600	2.175	609.666	10.751	1032.506	
18/12/2021 05:00	3067200	2.174	609.781	10.751	1032.153	
18/12/2021 06:00	3070800	2.18	609.218	10.751	1032.479	
18/12/2021 07:00	3074400	2.185	608.771	10.751	1032.451	

WTP-BH018						
Date and Time	Elapsed Time (Seconds)	Corrected Level Depth To Water (mbgl)	Corrected Pressure (mBar)	Temperature (C)	Barometric Pressure (mBar)	Manual Dip Reading (mbgl)
18/12/2021 08:00	3078000	2.185	608.731	10.805	1032.39	
18/12/2021 09:00	3081600	2.189	608.339	10.751	1032.764	
18/12/2021 10:00	3085200	2.196	607.67	10.697	1032.94	
18/12/2021 11:00	3088800	2.194	607.821	10.751	1032.807	
18/12/2021 12:00	3092400	2.199	607.379	10.697	1032.4	
18/12/2021 13:00	3096000	2.204	606.887	10.805	1031.858	
18/12/2021 14:00	3099600	2.2	607.286	10.751	1031.679	
18/12/2021 15:00	3103200	2.196	607.649	10.859	1031.113	
18/12/2021 16:00	3106800	2.198	607.443	10.751	1031.284	
18/12/2021 17:00	3110400	2.206	606.642	10.805	1031.508	
18/12/2021 18:00	3114000	2.205	606.751	10.697	1031.484	
18/12/2021 19:00	3117600	2.201	607.12	10.805	1031.624	
18/12/2021 20:00	3121200	2.207	606.558	10.859	1031.967	
18/12/2021 21:00	3124800	2.212	606.035	10.805	1031.996	
18/12/2021 22:00	3128400	2.207	606.553	10.859	1031.852	
18/12/2021 23:00	3132000	2.212	606.067	10.643	1032.031	
19/12/2021 00:00	3135600	2.211	606.19	10.751	1031.705	
19/12/2021 01:00	3139200	2.225	604.801	10.805	1031.686	
19/12/2021 02:00	3142800	2.239	603.418	10.805	1031.524	
19/12/2021 03:00	3146400	2.245	602.826	10.697	1031.369	
19/12/2021 04:00	3150000	2.237	603.585	10.859	1030.662	
19/12/2021 05:00	3153600	2.254	601.932	10.751	1031.211	
19/12/2021 06:00	3157200	2.264	601.03	10.805	1030.704	
19/12/2021 07:00	3160800	2.272	600.152	10.751	1030.853	
19/12/2021 08:00	3164400	2.265	600.91	10.805	1030.35	
19/12/2021 09:00	3168000	2.283	599.13	10.751	1030.805	
19/12/2021 10:00	3171600	2.278	599.598	10.643	1030.778	
19/12/2021 11:00	3175200	2.281	599.32	10.751	1030.853	
19/12/2021 12:00	3178800	2.273	600.145	10.805	1029.807	
19/12/2021 13:00	3182400	2.26	601.386	10.859	1028.583	
19/12/2021 14:00	3186000	2.249	602.453	10.751	1027.481	
19/12/2021 15:00	3189600	2.237	603.645	10.751	1027.241	
19/12/2021 16:00	3193200	2.241	603.246	10.805	1027.182	
19/12/2021 17:00	3196800	2.232	604.085	10.859	1027.31	
19/12/2021 18:00	3200400	2.231	604.245	10.859	1026.795	
19/12/2021 19:00	3204000	2.244	602.921	10.697	1026.64	
19/12/2021 20:00	3207600	2.236	603.691	10.859	1026.872	
19/12/2021 21:00	3211200	2.242	603.163	10.643	1026.5	
19/12/2021 22:00	3214800	2.241	603.27	10.805	1026.326	
19/12/2021 23:00	3218400	2.245	602.845	10.751	1025.427	
20/12/2021 00:00	3222000	2.244	602.938	10.751	1025.69	
20/12/2021 01:00	3225600	2.235	603.782	10.859	1025	
20/12/2021 02:00	3229200	2.229	604.431	10.751	1024.791	
20/12/2021 03:00	3232800	2.23	604.359	10.805	1024.405	
20/12/2021 04:00	3236400	2.227	604.623	10.751	1024.124	

WTP-BH018						
Date and Time	Elapsed Time (Seconds)	Corrected Level Depth To Water (mbgl)	Corrected Pressure (mBar)	Temperature (C)	Barometric Pressure (mBar)	Manual Dip Reading (mbgl)
20/12/2021 05:00	3240000	2.229	604.431	10.751	1023.484	
20/12/2021 06:00	3243600	2.238	603.555	10.859	1023.801	
20/12/2021 07:00	3247200	2.225	604.797	10.805	1023.492	
20/12/2021 08:00	3250800	2.22	605.248	10.643	1023.464	
20/12/2021 09:00	3254400	2.233	604.048	10.751	1023.392	
20/12/2021 10:00	3258000	2.227	604.657	10.751	1023.02	
20/12/2021 11:00	3261600	2.231	604.181	10.751	1023.378	
20/12/2021 12:00	3265200	2.237	603.646	10.697	1023.063	
20/12/2021 13:00	3268800	2.229	604.443	10.805	1022.421	
20/12/2021 14:00	3272400	2.224	604.932	10.805	1021.693	
20/12/2021 15:00	3276000	2.215	605.798	10.751	1021.048	
20/12/2021 16:00	3279600	2.218	605.462	10.697	1021.129	
20/12/2021 17:00	3283200	2.227	604.606	10.643	1020.898	
20/12/2021 18:00	3286800	2.234	603.943	10.643	1021.087	
20/12/2021 19:00	3290400	2.244	602.951	10.697	1021.264	
20/12/2021 20:00	3294000	2.23	604.331	10.751	1020.495	
20/12/2021 21:00	3297600	2.243	603.066	10.805	1020.233	
20/12/2021 22:00	3301200	2.238	603.537	10.751	1019.982	
20/12/2021 23:00	3304800	2.244	602.92	10.697	1019.631	
21/12/2021 00:00	3308400	2.239	603.393	10.805	1019.431	
21/12/2021 01:00	3312000	2.225	604.812	10.859	1018.98	
21/12/2021 02:00	3315600	2.228	604.474	10.697	1018.434	
21/12/2021 03:00	3319200	2.224	604.89	10.859	1017.832	
21/12/2021 04:00	3322800	2.227	604.588	10.751	1017.387	
21/12/2021 05:00	3326400	2.207	606.615	10.751	1017.142	
21/12/2021 06:00	3330000	2.198	607.474	10.751	1016.758	
21/12/2021 07:00	3333600	2.183	608.9	10.805	1016.062	
21/12/2021 08:00	3337200	2.181	609.147	10.697	1016.375	
21/12/2021 09:00	3340800	2.18	609.206	10.859	1016.13	
21/12/2021 10:00	3344400	2.178	609.418	10.643	1016.086	
21/12/2021 11:00	3348000	2.181	609.083	10.751	1016.337	
21/12/2021 12:00	3351600	2.17	610.226	10.697	1015.296	
21/12/2021 13:00	3355200	2.169	610.279	10.643	1014.393	
21/12/2021 14:00	3358800	2.16	611.132	10.751	1013.456	
21/12/2021 15:00	3362400	2.154	611.758	10.751	1013.305	
21/12/2021 16:00	3366000	2.161	611.114	10.805	1013.491	
21/12/2021 17:00	3369600	2.168	610.363	10.697	1013.019	
21/12/2021 18:00	3373200	2.157	611.438	10.643	1012.877	
21/12/2021 19:00	3376800	2.161	611.067	10.697	1013.147	
21/12/2021 20:00	3380400	2.157	611.441	10.697	1013.129	
21/12/2021 21:00	3384000	2.149	612.295	10.643	1012.496	
21/12/2021 22:00	3387600	2.156	611.52	10.643	1012.083	
21/12/2021 23:00	3391200	2.149	612.273	10.805	1011.382	
22/12/2021 00:00	3394800	2.142	612.907	10.805	1010.748	
22/12/2021 01:00	3398400	2.143	612.802	10.751	1010.242	

WTP-BH018						
Date and Time	Elapsed Time (Seconds)	Corrected Level Depth To Water (mbgl)	Corrected Pressure (mBar)	Temperature (C)	Barometric Pressure (mBar)	Manual Dip Reading (mbgl)
22/12/2021 02:00	3402000	2.144	612.739	10.805	1010.204	
22/12/2021 03:00	3405600	2.145	612.682	10.643	1009.02	
22/12/2021 04:00	3409200	2.124	614.66	10.859	1007.706	
22/12/2021 05:00	3412800	2.099	617.116	10.697	1006.86	
22/12/2021 06:00	3416400	2.071	619.908	10.805	1006.48	
22/12/2021 07:00	3420000	2.05	621.938	10.859	1005.061	
22/12/2021 08:00	3423600	2.041	622.786	10.697	1005.111	
22/12/2021 09:00	3427200	2.02	624.849	10.697	1004.237	
22/12/2021 10:00	3430800	2.011	625.789	10.589	1003.5	
22/12/2021 11:00	3434400	2.006	626.257	10.751	1002.609	
22/12/2021 12:00	3438000	2.006	626.259	10.697	1002.352	
22/12/2021 13:00	3441600	2	626.883	10.589	1001.099	
22/12/2021 14:00	3445200	1.997	627.128	10.643	1000.634	
22/12/2021 15:00	3448800	1.997	627.099	10.697	1000.086	
22/12/2021 16:00	3452400	1.991	627.704	10.697	999.362	
22/12/2021 17:00	3456000	1.976	629.15	10.805	999.02	
22/12/2021 18:00	3459600	1.981	628.67	10.751	998.77	
22/12/2021 19:00	3463200	1.969	629.881	10.751	998.629	
22/12/2021 20:00	3466800	1.974	629.422	10.751	998.137	
22/12/2021 21:00	3470400	1.963	630.442	10.751	997.235	
22/12/2021 22:00	3474000	1.973	629.506	10.751	997.577	
22/12/2021 23:00	3477600	1.971	629.728	10.697	996.625	
23/12/2021 00:00	3481200	1.973	629.5	10.805	996.175	
23/12/2021 01:00	3484800	1.971	629.659	10.643	995.132	
23/12/2021 02:00	3488400	1.976	629.17	10.589	994.891	
23/12/2021 03:00	3492000	1.967	630.118	10.589	993.348	
23/12/2021 04:00	3495600	1.964	630.421	10.643	992.707	
23/12/2021 05:00	3499200	1.952	631.543	10.589	991.924	
23/12/2021 06:00	3502800	1.936	633.096	10.751	991.492	
23/12/2021 07:00	3506400	1.95	631.726	10.751	992.862	
23/12/2021 08:00	3510000	1.959	630.831	10.589	994.181	
23/12/2021 09:00	3513600	1.963	630.515	10.643	994.751	
23/12/2021 10:00	3517200	1.978	628.955	10.697	995.735	
23/12/2021 11:00	3520800	1.966	630.189	10.697	995.926	
23/12/2021 12:00	3524400	1.966	630.204	10.589	996.352	
23/12/2021 13:00	3528000	1.96	630.732	10.751	995.995	
23/12/2021 14:00	3531600	1.958	630.937	10.751	995.671	
23/12/2021 15:00	3535200	1.965	630.242	10.751	995.535	
23/12/2021 16:00	3538800	1.959	630.841	10.643	996.089	
23/12/2021 17:00	3542400	1.97	629.811	10.697	996.899	
23/12/2021 18:00	3546000	1.955	631.271	10.751	996.525	
23/12/2021 19:00	3549600	1.967	630.116	10.643	997.171	
23/12/2021 20:00	3553200	1.968	629.995	10.697	997.19	
23/12/2021 21:00	3556800	1.972	629.596	10.697	997.114	
23/12/2021 22:00	3560400	1.973	629.452	10.643	997.359	

WTP-BH018						
Date and Time	Elapsed Time (Seconds)	Corrected Level Depth To Water (mbgl)	Corrected Pressure (mBar)	Temperature (C)	Barometric Pressure (mBar)	Manual Dip Reading (mbgl)
23/12/2021 23:00	3564000	1.971	629.708	10.589	996.135	
24/12/2021 00:00	3567600	1.962	630.611	10.697	995.742	
24/12/2021 01:00	3571200	1.968	629.998	10.643	995.388	
24/12/2021 02:00	3574800	1.967	630.037	10.535	995.314	
24/12/2021 03:00	3578400	1.959	630.843	10.535	994.27	
24/12/2021 04:00	3582000	1.958	630.967	10.535	993.433	
24/12/2021 05:00	3585600	1.953	631.435	10.643	992.525	
24/12/2021 06:00	3589200	1.948	631.909	10.643	991.575	
24/12/2021 07:00	3592800	1.95	631.752	10.643	991.02	
24/12/2021 08:00	3596400	1.953	631.498	10.697	990.815	
24/12/2021 09:00	3600000	1.958	630.937	10.751	990.681	
24/12/2021 10:00	3603600	1.953	631.419	10.697	990.062	
24/12/2021 11:00	3607200	1.936	633.116	10.589	989.994	
24/12/2021 12:00	3610800	1.863	640.237	10.751	989.936	
24/12/2021 13:00	3614400	1.807	645.769	10.643	989.596	
24/12/2021 14:00	3618000	1.735	652.822	10.643	989.79	
24/12/2021 15:00	3621600	1.719	654.388	10.805	989.703	
24/12/2021 16:00	3625200	1.675	658.674	10.697	990.253	
24/12/2021 17:00	3628800	1.636	662.545	10.697	989.946	
24/12/2021 18:00	3632400	1.58	667.989	10.697	990.204	
24/12/2021 19:00	3636000	1.529	672.969	10.751	990.468	
24/12/2021 20:00	3639600	1.493	676.47	10.751	990.413	
24/12/2021 21:00	3643200	1.525	673.364	10.751	990.074	
24/12/2021 22:00	3646800	1.51	674.86	10.751	989.885	
24/12/2021 23:00	3650400	1.51	674.865	10.751	989.285	
25/12/2021 00:00	3654000	1.532	672.656	10.751	989.476	
25/12/2021 01:00	3657600	1.52	673.906	10.805	989.431	
25/12/2021 02:00	3661200	1.514	674.434	10.805	989.26	
25/12/2021 03:00	3664800	1.492	676.602	10.697	988.481	
25/12/2021 04:00	3668400	1.426	683.054	10.643	988.189	
25/12/2021 05:00	3672000	1.409	684.762	10.751	988.06	
25/12/2021 06:00	3675600	1.399	685.706	10.589	987.776	
25/12/2021 07:00	3679200	1.379	687.657	10.697	987.999	
25/12/2021 08:00	3682800	1.373	688.266	10.589	987.591	
25/12/2021 09:00	3686400	1.379	687.687	10.751	988.699	
25/12/2021 10:00	3690000	1.368	688.715	10.589	988.33	
25/12/2021 11:00	3693600	1.366	688.989	10.589	988.294	
25/12/2021 12:00	3697200	1.366	688.983	10.751	988.235	
25/12/2021 13:00	3700800	1.368	688.76	10.697	987.727	
25/12/2021 14:00	3704400	1.369	688.691	10.805	987.595	
25/12/2021 15:00	3708000	1.357	689.822	10.643	987.597	
25/12/2021 16:00	3711600	1.301	695.369	10.805	987.569	
25/12/2021 17:00	3715200	1.307	694.748	10.697	988.034	
25/12/2021 18:00	3718800	1.298	695.669	10.643	988.045	
25/12/2021 19:00	3722400	1.299	695.529	10.643	988.78	

WTP-BH018						
Date and Time	Elapsed Time (Seconds)	Corrected Level Depth To Water (mbgl)	Corrected Pressure (mBar)	Temperature (C)	Barometric Pressure (mBar)	Manual Dip Reading (mbgl)
25/12/2021 20:00	3726000	1.291	696.299	10.643	988.722	
25/12/2021 21:00	3729600	1.285	696.9	10.535	988.68	
25/12/2021 22:00	3733200	1.287	696.684	10.643	988.456	
25/12/2021 23:00	3736800	1.288	696.598	10.643	988.899	
26/12/2021 00:00	3740400	1.262	699.12	10.643	988.514	
26/12/2021 01:00	3744000	1.228	702.466	10.535	988.934	
26/12/2021 02:00	3747600	1.257	699.682	10.751	989.176	
26/12/2021 03:00	3751200	1.251	700.25	10.643	989.642	
26/12/2021 04:00	3754800	1.252	700.173	10.643	989.719	
26/12/2021 05:00	3758400	1.245	700.821	10.805	989.719	
26/12/2021 06:00	3762000	1.258	699.493	10.697	990.06	
26/12/2021 07:00	3765600	1.261	699.282	10.643	990.61	
26/12/2021 08:00	3769200	1.273	698.081	10.643	990.622	
26/12/2021 09:00	3772800	1.31	694.448	10.697	991.066	
26/12/2021 10:00	3776400	1.316	693.877	10.697	991.519	
26/12/2021 11:00	3780000	1.318	693.672	10.751	991.861	
26/12/2021 12:00	3783600	1.28	697.376	10.751	991.72	
26/12/2021 13:00	3787200	1.255	699.829	10.697	991.387	
26/12/2021 14:00	3790800	1.266	698.731	10.697	991.654	
26/12/2021 15:00	3794400	1.249	700.39	10.643	991.045	
26/12/2021 16:00	3798000	1.325	692.992	10.697	991.216	
26/12/2021 17:00	3801600	1.363	689.235	10.751	991.189	
26/12/2021 18:00	3805200	1.363	689.234	10.751	990.953	
26/12/2021 19:00	3808800	1.376	687.997	10.697	990.51	
26/12/2021 20:00	3812400	1.393	686.294	10.805	989.872	
26/12/2021 21:00	3816000	1.399	685.698	10.751	989.619	
26/12/2021 22:00	3819600	1.428	682.925	10.697	989.048	
26/12/2021 23:00	3823200	1.444	681.281	10.751	988.69	
27/12/2021 00:00	3826800	1.471	678.677	10.751	988.205	
27/12/2021 01:00	3830400	1.492	676.599	10.805	987.331	
27/12/2021 02:00	3834000	1.508	675.019	10.805	986.06	
27/12/2021 03:00	3837600	1.537	672.204	10.805	985.549	
27/12/2021 04:00	3841200	1.552	670.73	10.805	984.648	
27/12/2021 05:00	3844800	1.577	668.245	10.805	984.043	
27/12/2021 06:00	3848400	1.598	666.208	10.805	983.467	
27/12/2021 07:00	3852000	1.623	663.789	10.751	982.422	
27/12/2021 08:00	3855600	1.641	662.037	10.751	981.799	
27/12/2021 09:00	3859200	1.665	659.71	10.751	982.462	
27/12/2021 10:00	3862800	1.692	656.975	10.751	981.989	
27/12/2021 11:00	3866400	1.71	655.217	10.751	981.728	
27/12/2021 12:00	3870000	1.725	653.772	10.805	980.339	
27/12/2021 13:00	3873600	1.742	652.096	10.751	979.503	
27/12/2021 14:00	3877200	1.758	650.59	10.805	979.363	
27/12/2021 15:00	3880800	1.763	650.101	10.697	978.748	
27/12/2021 16:00	3884400	1.789	647.543	10.805	980.033	

WTP-BH018						
Date and Time	Elapsed Time (Seconds)	Corrected Level Depth To Water (mbgl)	Corrected Pressure (mBar)	Temperature (C)	Barometric Pressure (mBar)	Manual Dip Reading (mbgl)
27/12/2021 17:00	3888000	1.802	646.204	10.859	980.083	
27/12/2021 18:00	3891600	1.774	649.001	10.805	980.476	
27/12/2021 19:00	3895200	1.789	647.478	10.751	981.625	
27/12/2021 20:00	3898800	1.796	646.807	10.805	981.125	
27/12/2021 21:00	3902400	1.811	645.333	10.751	981.275	
27/12/2021 22:00	3906000	1.82	644.515	10.751	981.618	
27/12/2021 23:00	3909600	1.806	645.84	10.805	982.211	
28/12/2021 00:00	3913200	1.812	645.267	10.805	981.834	
28/12/2021 01:00	3916800	1.803	646.195	10.751	981.364	
28/12/2021 02:00	3920400	1.778	648.561	10.805	980.321	
28/12/2021 03:00	3924000	1.759	650.483	10.751	980.521	
28/12/2021 04:00	3927600	1.749	651.452	10.805	980.758	
28/12/2021 05:00	3931200	1.734	652.95	10.751	981.738	
28/12/2021 06:00	3934800	1.715	654.776	10.805	982.662	
28/12/2021 07:00	3938400	1.622	663.868	10.859	984.518	
28/12/2021 08:00	3942000	1.572	668.743	10.805	987.11	
28/12/2021 09:00	3945600	1.546	671.333	10.751	989.135	
28/12/2021 10:00	3949200	1.537	672.19	10.751	990.179	
28/12/2021 11:00	3952800	1.537	672.216	10.805	991.596	
28/12/2021 12:00	3956400	1.538	672.085	10.751	992.778	
28/12/2021 13:00	3960000	1.533	672.562	10.751	993.133	
28/12/2021 14:00	3963600	1.536	672.289	10.805	993.661	
28/12/2021 15:00	3967200	1.556	670.307	10.751	994.319	
28/12/2021 16:00	3970800	1.561	669.821	10.859	994.483	
28/12/2021 17:00	3974400	1.588	667.209	10.859	995.314	
28/12/2021 18:00	3978000	1.6	666.061	10.805	995.137	
28/12/2021 19:00	3981600	1.619	664.194	10.751	994.611	
28/12/2021 20:00	3985200	1.635	662.63	10.805	994.292	
28/12/2021 21:00	3988800	1.657	660.422	10.859	994.855	
28/12/2021 22:00	3992400	1.662	660.001	10.859	993.85	
28/12/2021 23:00	3996000	1.678	658.437	10.805	993.376	
29/12/2021 00:00	3999600	1.699	656.317	10.805	992.526	
29/12/2021 01:00	4003200	1.687	657.519	10.751	992.019	
29/12/2021 02:00	4006800	1.645	661.607	10.751	990.783	
29/12/2021 03:00	4010400	1.601	665.976	10.751	989.503	
29/12/2021 04:00	4014000	1.544	671.5	10.751	987.424	
29/12/2021 05:00	4017600	1.538	672.134	10.751	985.245	
29/12/2021 06:00	4021200	1.549	671.005	10.751	984.117	
29/12/2021 07:00	4024800	1.557	670.227	10.751	985.014	
29/12/2021 08:00	4028400	1.57	668.928	10.805	986.806	
29/12/2021 09:00	4032000	1.593	666.709	10.751	988.769	
29/12/2021 10:00	4035600	1.603	665.783	10.805	991.02	
29/12/2021 11:00	4039200	1.626	663.44	10.805	992.412	
29/12/2021 12:00	4042800	1.601	665.96	10.751	993.32	
29/12/2021 13:00	4046400	1.615	664.58	10.805	994.124	

WTP-BH018						
Date and Time	Elapsed Time (Seconds)	Corrected Level Depth To Water (mbgl)	Corrected Pressure (mBar)	Temperature (C)	Barometric Pressure (mBar)	Manual Dip Reading (mbgl)
29/12/2021 14:00	4050000	1.611	664.963	10.913	994.252	
29/12/2021 15:00	4053600	1.608	665.211	10.805	993.849	
29/12/2021 16:00	4057200	1.619	664.14	10.751	994.308	
29/12/2021 17:00	4060800	1.627	663.431	10.805	994.56	
29/12/2021 18:00	4064400	1.641	662.024	10.859	994.44	
29/12/2021 19:00	4068000	1.659	660.258	10.805	994.882	
29/12/2021 20:00	4071600	1.666	659.572	10.859	994.041	
29/12/2021 21:00	4075200	1.683	657.921	10.805	994.249	
29/12/2021 22:00	4078800	1.71	655.279	10.913	995.025	
29/12/2021 23:00	4082400	1.713	654.999	10.859	994.693	
30/12/2021 00:00	4086000	1.727	653.601	10.859	995.022	
30/12/2021 01:00	4089600	1.754	650.96	10.805	995.032	
30/12/2021 02:00	4093200	1.77	649.401	10.697	995.962	
30/12/2021 03:00	4096800	1.787	647.713	10.805	996.022	
30/12/2021 04:00	4100400	1.807	645.759	10.805	997.144	
30/12/2021 05:00	4104000	1.827	643.78	10.805	997.816	
30/12/2021 06:00	4107600	1.819	644.598	10.751	997.455	
30/12/2021 07:00	4111200	1.827	643.754	10.751	997.706	
30/12/2021 08:00	4114800	1.844	642.135	10.751	998.018	
30/12/2021 09:00	4118400	1.842	642.342	10.805	999.373	
30/12/2021 10:00	4122000	1.851	641.471	10.751	999.633	
30/12/2021 11:00	4125600	1.845	642.072	10.805	999.642	
30/12/2021 12:00	4129200	1.83	643.481	10.751	998.929	
30/12/2021 13:00	4132800	1.826	643.865	10.805	999.75	
30/12/2021 14:00	4136400	1.809	645.557	10.805	998.296	
30/12/2021 15:00	4140000	1.813	645.125	10.805	998.847	
30/12/2021 16:00	4143600	1.801	646.325	10.805	997.885	
30/12/2021 17:00	4147200	1.801	646.295	10.805	997.796	
30/12/2021 18:00	4150800	1.819	644.622	10.805	998.4	
30/12/2021 19:00	4154400	1.805	645.943	10.805	997.197	
30/12/2021 20:00	4158000	1.799	646.585	10.805	997.505	
30/12/2021 21:00	4161600	1.789	647.491	10.751	996.583	
30/12/2021 22:00	4165200	1.789	647.506	10.805	996.823	
30/12/2021 23:00	4168800	1.784	648.028	10.751	996.402	
31/12/2021 00:00	4172400	1.775	648.844	10.805	995.841	
31/12/2021 01:00	4176000	1.789	647.522	10.805	996.331	
31/12/2021 02:00	4179600	1.788	647.625	10.805	996.823	
31/12/2021 03:00	4183200	1.784	648.005	10.751	996.662	
31/12/2021 04:00	4186800	1.772	649.168	10.805	996.943	
31/12/2021 05:00	4190400	1.757	650.668	10.805	997.344	
31/12/2021 06:00	4194000	1.758	650.564	10.805	998.517	
31/12/2021 07:00	4197600	1.749	651.475	10.859	999.049	
31/12/2021 08:00	4201200	1.749	651.456	10.805	1000.833	
31/12/2021 09:00	4204800	1.741	652.214	10.805	1001.856	
31/12/2021 10:00	4208400	1.733	653.042	10.805	1002.217	

WTP-BH018						
Date and Time	Elapsed Time (Seconds)	Corrected Level Depth To Water (mbgl)	Corrected Pressure (mBar)	Temperature (C)	Barometric Pressure (mBar)	Manual Dip Reading (mbgl)
31/12/2021 11:00	4212000	1.733	652.979	10.751	1003.688	
31/12/2021 12:00	4215600	1.73	653.339	10.805	1003.939	
31/12/2021 13:00	4219200	1.729	653.371	10.805	1004.263	
31/12/2021 14:00	4222800	1.715	654.731	10.859	1004.704	
31/12/2021 15:00	4226400	1.69	657.232	10.859	1004.341	
31/12/2021 16:00	4230000	1.668	659.413	10.805	1004.28	
31/12/2021 17:00	4233600	1.654	660.786	10.859	1003.638	
31/12/2021 18:00	4237200	1.639	662.221	10.805	1003.016	
31/12/2021 19:00	4240800	1.649	661.189	10.805	1003.217	
31/12/2021 20:00	4244400	1.631	662.957	10.751	1002.144	
31/12/2021 21:00	4248000	1.608	665.274	10.751	1001.252	
31/12/2021 22:00	4251600	1.592	666.782	10.751	1000.219	
31/12/2021 23:00	4255200	1.583	667.664	10.751	999.338	
01/01/2022 00:00	4258800	1.582	667.836	10.697	999.148	
01/01/2022 01:00	4262400	1.556	670.368	10.643	996.954	
01/01/2022 02:00	4266000	1.522	673.708	10.643	995.752	
01/01/2022 03:00	4269600	1.499	675.933	10.697	994.258	
01/01/2022 04:00	4273200	1.488	677.021	10.589	993.847	
01/01/2022 05:00	4276800	1.483	677.519	10.589	993.587	
01/01/2022 06:00	4280400	1.473	678.49	10.535	995.33	
01/01/2022 07:00	4284000	1.466	679.166	10.589	996.573	
01/01/2022 08:00	4287600	1.438	681.946	10.535	997.219	
01/01/2022 09:00	4291200	1.429	682.811	10.481	998.593	
01/01/2022 10:00	4294800	1.436	682.072	10.535	998.994	
01/01/2022 11:00	4298400	1.446	681.09	10.481	999.602	
01/01/2022 12:00	4302000	1.449	680.806	10.589	999.328	
01/01/2022 13:00	4305600	1.463	679.459	10.589	999.368	
01/01/2022 14:00	4309200	1.469	678.887	10.481	998.716	
01/01/2022 15:00	4312800	1.478	677.945	10.589	999.338	
01/01/2022 16:00	4316400	1.49	676.82	10.535	999.97	
01/01/2022 17:00	4320000	1.497	676.105	10.589	1000.228	
01/01/2022 18:00	4323600	1.507	675.16	10.589	1000.578	
01/01/2022 19:00	4327200	1.509	674.924	10.535	1000.44	
01/01/2022 20:00	4330800	1.523	673.555	10.481	1000.723	
01/01/2022 21:00	4334400	1.534	672.458	10.535	1000.531	
01/01/2022 22:00	4338000	1.536	672.287	10.589	1000.006	
01/01/2022 23:00	4341600	1.554	670.59	10.589	1000.04	
02/01/2022 00:00	4345200	1.555	670.402	10.589	999.516	
02/01/2022 01:00	4348800	1.573	668.647	10.589	998.776	
02/01/2022 02:00	4352400	1.576	668.429	10.535	998.145	
02/01/2022 03:00	4356000	1.587	667.325	10.535	998.18	
02/01/2022 04:00	4359600	1.601	665.976	10.589	997.765	
02/01/2022 05:00	4363200	1.614	664.665	10.589	997.65	
02/01/2022 06:00	4366800	1.629	663.207	10.535	997.071	
02/01/2022 07:00	4370400	1.643	661.844	10.535	997.128	

WTP-BH018						
Date and Time	Elapsed Time (Seconds)	Corrected Level Depth To Water (mbgl)	Corrected Pressure (mBar)	Temperature (C)	Barometric Pressure (mBar)	Manual Dip Reading (mbgl)
02/01/2022 08:00	4374000	1.636	662.495	10.589	996.256	
02/01/2022 09:00	4377600	1.659	660.235	10.589	997.328	
02/01/2022 10:00	4381200	1.674	658.815	10.589	997.085	
02/01/2022 11:00	4384800	1.685	657.688	10.535	997.126	
02/01/2022 12:00	4388400	1.692	657.054	10.589	996.471	
02/01/2022 13:00	4392000	1.697	656.496	10.589	996.554	
02/01/2022 14:00	4395600	1.672	658.974	10.643	996.825	
02/01/2022 15:00	4399200	1.623	663.793	10.535	996.96	
02/01/2022 16:00	4402800	1.597	666.3	10.589	997.56	
02/01/2022 17:00	4406400	1.563	669.663	10.535	997.861	
02/01/2022 18:00	4410000	1.481	677.698	10.589	998.041	
02/01/2022 19:00	4413600	1.462	679.582	10.535	998.395	
02/01/2022 20:00	4417200	1.461	679.614	10.481	999.059	
02/01/2022 21:00	4420800	1.467	679.111	10.535	999.223	
02/01/2022 22:00	4424400	1.466	679.128	10.535	999.681	
02/01/2022 23:00	4428000	1.461	679.622	10.589	999.323	
03/01/2022 00:00	4431600	1.468	679.013	10.589	999.695	
03/01/2022 01:00	4435200	1.477	678.127	10.643	999.411	
03/01/2022 02:00	4438800	1.49	676.783	10.589	999.668	
03/01/2022 03:00	4442400	1.482	677.578	10.589	999.111	
03/01/2022 04:00	4446000	1.494	676.447	10.535	998.917	
03/01/2022 05:00	4449600	1.506	675.29	10.589	998.073	
03/01/2022 06:00	4453200	1.515	674.373	10.535	998.26	
03/01/2022 07:00	4456800	1.533	672.564	10.535	997.93	
03/01/2022 08:00	4460400	1.542	671.715	10.535	997.472	
03/01/2022 09:00	4464000	1.557	670.283	10.535	998.073	
03/01/2022 10:00	4467600	1.576	668.356	10.589	997.88	
03/01/2022 11:00	4471200	1.592	666.781	10.589	997.672	
03/01/2022 12:00	4474800	1.61	665.079	10.589	997.355	
03/01/2022 13:00	4478400	1.628	663.265	10.589	996.794	
03/01/2022 14:00	4482000	1.637	662.423	10.643	996.109	
03/01/2022 15:00	4485600	1.653	660.796	10.643	995.241	
03/01/2022 16:00	4489200	1.671	659.068	10.643	993.999	
03/01/2022 17:00	4492800	1.685	657.705	10.589	993.444	
03/01/2022 18:00	4496400	1.654	660.76	10.535	992.628	
03/01/2022 19:00	4500000	1.653	660.844	10.589	993.155	
03/01/2022 20:00	4503600	1.655	660.599	10.643	994.844	
03/01/2022 21:00	4507200	1.668	659.395	10.535	997.32	
03/01/2022 22:00	4510800	1.68	658.182	10.535	998.889	
03/01/2022 23:00	4514400	1.679	658.279	10.535	999.862	
04/01/2022 00:00	4518000	1.681	658.145	10.535	1000.707	
04/01/2022 01:00	4521600	1.689	657.341	10.697	1001.328	
04/01/2022 02:00	4525200	1.69	657.223	10.697	1001.208	
04/01/2022 03:00	4528800	1.643	661.861	10.643	1002.136	
04/01/2022 04:00	4532400	1.635	662.582	10.589	1002.229	

WTP-BH018						
Date and Time	Elapsed Time (Seconds)	Corrected Level Depth To Water (mbgl)	Corrected Pressure (mBar)	Temperature (C)	Barometric Pressure (mBar)	Manual Dip Reading (mbgl)
04/01/2022 05:00	4536000	1.668	659.388	10.535	1003.622	
04/01/2022 06:00	4539600	1.679	658.3	10.589	1004.016	
04/01/2022 07:00	4543200	1.704	655.869	10.697	1004.7	
04/01/2022 08:00	4546800	1.705	655.702	10.589	1004.951	
04/01/2022 09:00	4550400	1.723	654.005	10.535	1006.392	
04/01/2022 10:00	4554000	1.734	652.879	10.697	1006.858	
04/01/2022 11:00	4557600	1.739	652.426	10.697	1007.074	
04/01/2022 12:00	4561200	1.754	650.989	10.643	1007.543	
04/01/2022 13:00	4564800	1.755	650.864	10.589	1008.125	
04/01/2022 14:00	4568400	1.753	651.007	10.589	1008.101	
04/01/2022 15:00	4572000	1.739	652.412	10.643	1007.902	
04/01/2022 16:00	4575600	1.732	653.059	10.643	1008.443	
04/01/2022 17:00	4579200	1.738	652.503	10.589	1008.506	
04/01/2022 18:00	4582800	1.747	651.664	10.697	1009.024	
04/01/2022 19:00	4586400	1.746	651.769	10.697	1009.275	
04/01/2022 20:00	4590000	1.754	650.924	10.643	1010.103	
04/01/2022 21:00	4593600	1.75	651.337	10.751	1010.2	
04/01/2022 22:00	4597200	1.75	651.326	10.697	1010.669	
04/01/2022 23:00	4600800	1.732	653.147	10.697	1010.867	
05/01/2022 00:00	4604400	1.717	654.601	10.589	1010.922	
05/01/2022 01:00	4608000	1.695	656.742	10.697	1010.717	
05/01/2022 02:00	4611600	1.672	658.949	10.643	1010.393	
05/01/2022 03:00	4615200	1.666	659.543	10.697	1011.479	
05/01/2022 04:00	4618800	1.647	661.39	10.643	1011.634	
05/01/2022 05:00	4622400	1.636	662.462	10.643	1011.987	
05/01/2022 06:00	4626000	1.61	665.038	10.643	1012.382	
05/01/2022 07:00	4629600	1.603	665.747	10.589	1013.08	
05/01/2022 08:00	4633200	1.586	667.366	10.589	1013.48	
05/01/2022 09:00	4636800	1.579	668.103	10.643	1014.78	
05/01/2022 10:00	4640400	1.573	668.639	10.535	1015.039	
05/01/2022 11:00	4644000	1.568	669.124	10.589	1015.523	
05/01/2022 12:00	4647600	1.565	669.506	10.535	1015.717	
05/01/2022 13:00	4651200	1.554	670.518	10.481	1015.756	
05/01/2022 14:00	4654800	1.535	672.452	10.481	1015.248	
05/01/2022 15:00	4658400	1.53	672.893	10.535	1015.418	
05/01/2022 16:00	4662000	1.534	672.506	10.373	1015.514	
05/01/2022 17:00	4665600	1.539	672	10.589	1015.973	
05/01/2022 18:00	4669200	1.542	671.706	10.427	1016.212	
05/01/2022 19:00	4672800	1.542	671.742	10.481	1015.839	
05/01/2022 20:00	4676400	1.566	669.378	10.481	1015.828	
05/01/2022 21:00	4680000	1.573	668.657	10.481	1015.123	
05/01/2022 22:00	4683600	1.584	667.61	10.481	1014.269	
05/01/2022 23:00	4687200	1.605	665.573	10.535	1013.473	
06/01/2022 00:00	4690800	1.608	665.243	10.427	1011.748	
06/01/2022 01:00	4694400	1.62	664.071	10.535	1009.987	

WTP-BH018						
Date and Time	Elapsed Time (Seconds)	Corrected Level Depth To Water (mbgl)	Corrected Pressure (mBar)	Temperature (C)	Barometric Pressure (mBar)	Manual Dip Reading (mbgl)
06/01/2022 02:00	4698000	1.618	664.245	10.427	1009.421	
06/01/2022 03:00	4701600	1.622	663.897	10.535	1007.667	
06/01/2022 04:00	4705200	1.61	665.018	10.535	1005.12	
06/01/2022 05:00	4708800	1.616	664.446	10.481	1004.367	
06/01/2022 06:00	4712400	1.603	665.79	10.481	1001.717	
06/01/2022 07:00	4716000	1.599	666.177	10.535	1000.04	
06/01/2022 08:00	4719600	1.601	665.893	10.427	998.507	
06/01/2022 09:00	4723200	1.589	667.094	10.589	999.261	
06/01/2022 10:00	4726800	1.579	668.074	10.427	998.94	
06/01/2022 11:00	4730400	1.53	672.873	10.481	998.91	
06/01/2022 12:00	4734000	1.498	676.057	10.481	999.527	
06/01/2022 13:00	4737600	1.477	678.133	10.481	999.589	
06/01/2022 14:00	4741200	1.465	679.222	10.481	999.925	
06/01/2022 15:00	4744800	1.435	682.178	10.427	1000.515	
06/01/2022 16:00	4748400	1.42	683.714	10.481	1000.184	
06/01/2022 17:00	4752000	1.417	683.93	10.427	1000.544	
06/01/2022 18:00	4755600	1.44	681.672	10.481	1001.158	
06/01/2022 19:00	4759200	1.447	680.981	10.481	1001.136	
06/01/2022 20:00	4762800	1.459	679.876	10.535	1001.546	
06/01/2022 21:00	4766400	1.463	679.49	10.481	1001.439	
06/01/2022 22:00	4770000	1.494	676.434	10.535	1002.375	
06/01/2022 23:00	4773600	1.497	676.079	10.481	1002.355	
07/01/2022 00:00	4777200	1.5	675.848	10.481	1002.705	
07/01/2022 01:00	4780800	1.495	676.333	10.481	1002.696	
07/01/2022 02:00	4784400	1.512	674.663	10.535	1002.246	
07/01/2022 03:00	4788000	1.533	672.605	10.535	1003.591	
07/01/2022 04:00	4791600	1.542	671.752	10.535	1003.494	
07/01/2022 05:00	4795200	1.553	670.61	10.535	1003.685	
07/01/2022 06:00	4798800	1.569	669.068	10.535	1004.277	
07/01/2022 07:00	4802400	1.565	669.499	10.589	1003.627	
07/01/2022 08:00	4806000	1.569	669.051	10.535	1003.938	
07/01/2022 09:00	4809600	1.588	667.257	10.535	1004.306	
07/01/2022 10:00	4813200	1.592	666.776	10.535	1003.837	
07/01/2022 11:00	4816800	1.6	665.987	10.535	1003.913	
07/01/2022 12:00	4820400	1.619	664.162	10.535	1004.669	
07/01/2022 13:00	4824000	1.633	662.795	10.481	1006.256	
07/01/2022 14:00	4827600	1.646	661.533	10.481	1006.212	
07/01/2022 15:00	4831200	1.638	662.326	10.589	1006.642	
07/01/2022 16:00	4834800	1.659	660.232	10.535	1006.936	
07/01/2022 17:00	4838400	1.677	658.485	10.481	1007.596	
07/01/2022 18:00	4842000	1.68	658.182	10.535	1007.68	
07/01/2022 19:00	4845600	1.69	657.189	10.535	1007.485	
07/01/2022 20:00	4849200	1.7	656.28	10.589	1006.867	
07/01/2022 21:00	4852800	1.705	655.703	10.535	1006.595	
07/01/2022 22:00	4856400	1.704	655.895	10.535	1004.978	

WTP-BH018						
Date and Time	Elapsed Time (Seconds)	Corrected Level Depth To Water (mbgl)	Corrected Pressure (mBar)	Temperature (C)	Barometric Pressure (mBar)	Manual Dip Reading (mbgl)
07/01/2022 23:00	4860000	1.712	655.065	10.535	1003.55	
08/01/2022 00:00	4863600	1.728	653.503	10.535	1002.498	
08/01/2022 01:00	4867200	1.725	653.829	10.535	1000.509	
08/01/2022 02:00	4870800	1.716	654.623	10.535	998.053	
08/01/2022 03:00	4874400	1.723	653.938	10.589	996.736	
08/01/2022 04:00	4878000	1.734	652.908	10.589	995.033	
08/01/2022 05:00	4881600	1.742	652.098	10.589	994.299	
08/01/2022 06:00	4885200	1.757	650.649	10.589	992.659	
08/01/2022 07:00	4888800	1.77	649.347	10.589	992.536	
08/01/2022 08:00	4892400	1.783	648.125	10.589	992.332	
08/01/2022 09:00	4896000	1.798	646.62	10.589	992.292	
08/01/2022 10:00	4899600	1.819	644.544	10.643	992.247	
08/01/2022 11:00	4903200	1.835	643.03	10.589	992.436	
08/01/2022 12:00	4906800	1.854	641.125	10.589	992.441	
08/01/2022 13:00	4910400	1.868	639.798	10.589	992.58	
08/01/2022 14:00	4914000	1.874	639.161	10.589	992.504	
08/01/2022 15:00	4917600	1.866	639.971	10.643	993.019	
08/01/2022 16:00	4921200	1.853	641.214	10.643	993.558	
08/01/2022 17:00	4924800	1.864	640.202	10.589	994.552	
08/01/2022 18:00	4928400	1.856	640.939	10.643	994.901	
08/01/2022 19:00	4932000	1.864	640.181	10.643	994.947	
08/01/2022 20:00	4935600	1.858	640.766	10.589	994.939	
08/01/2022 21:00	4939200	1.866	640.009	10.589	995.576	
08/01/2022 22:00	4942800	1.854	641.105	10.589	994.718	
08/01/2022 23:00	4946400	1.867	639.837	10.589	995.749	
09/01/2022 00:00	4950000	1.866	639.997	10.589	995.945	
09/01/2022 01:00	4953600	1.869	639.718	10.643	996.241	
09/01/2022 02:00	4957200	1.864	640.185	10.643	996.131	
09/01/2022 03:00	4960800	1.863	640.281	10.643	996.034	
09/01/2022 04:00	4964400	1.858	640.807	10.589	996.441	
09/01/2022 05:00	4968000	1.828	643.721	10.643	996.753	
09/01/2022 06:00	4971600	1.813	645.135	10.589	997.222	
09/01/2022 07:00	4975200	1.802	646.248	10.589	996.585	
09/01/2022 08:00	4978800	1.805	645.977	10.589	997.093	
09/01/2022 09:00	4982400	1.805	645.921	10.589	997.506	
09/01/2022 10:00	4986000	1.808	645.654	10.643	997.433	
09/01/2022 11:00	4989600	1.809	645.59	10.643	997.497	
09/01/2022 12:00	4993200	1.818	644.658	10.589	997.106	
09/01/2022 13:00	4996800	1.824	644.089	10.589	997.675	
09/01/2022 14:00	5000400	1.828	643.718	10.589	997.689	
09/01/2022 15:00	5004000	1.842	642.347	10.643	998.246	
09/01/2022 16:00	5007600	1.851	641.403	10.643	998.833	
09/01/2022 17:00	5011200	1.852	641.342	10.643	999.251	
09/01/2022 18:00	5014800	1.839	642.629	10.643	999.745	
09/01/2022 19:00	5018400	1.834	643.098	10.643	999.99	

WTP-BH018						
Date and Time	Elapsed Time (Seconds)	Corrected Level Depth To Water (mbgl)	Corrected Pressure (mBar)	Temperature (C)	Barometric Pressure (mBar)	Manual Dip Reading (mbgl)
09/01/2022 20:00	5022000	1.832	643.306	10.589	1000.477	
09/01/2022 21:00	5025600	1.825	644.025	10.589	1000.709	
09/01/2022 22:00	5029200	1.836	642.879	10.643	1001.991	
09/01/2022 23:00	5032800	1.826	643.928	10.643	1002.011	
10/01/2022 00:00	5036400	1.827	643.816	10.589	1002.581	
10/01/2022 01:00	5040000	1.836	642.937	10.643	1003.596	
10/01/2022 02:00	5043600	1.83	643.543	10.643	1002.871	
10/01/2022 03:00	5047200	1.825	643.977	10.643	1003.388	
10/01/2022 04:00	5050800	1.823	644.222	10.643	1003.737	
10/01/2022 05:00	5054400	1.823	644.174	10.643	1003.904	
10/01/2022 06:00	5058000	1.819	644.562	10.589	1004.33	
10/01/2022 07:00	5061600	1.837	642.829	10.589	1005.349	
10/01/2022 08:00	5065200	1.828	643.729	10.643	1005.299	
10/01/2022 09:00	5068800	1.822	644.292	10.643	1006.042	
10/01/2022 10:00	5072400	1.831	643.415	10.589	1007.021	
10/01/2022 11:00	5076000	1.827	643.786	10.643	1007.023	
10/01/2022 12:00	5079600	1.817	644.761	10.643	1007.238	
10/01/2022 13:00	5083200	1.822	644.244	10.643	1007.516	
10/01/2022 14:00	5086800	1.816	644.863	10.589	1008.187	
10/01/2022 15:00	5090400	1.81	645.476	10.643	1009.017	
10/01/2022 16:00	5094000	1.771	649.26	10.589	1010.323	
10/01/2022 17:00	5097600	1.765	649.838	10.643	1011.544	
10/01/2022 18:00	5101200	1.757	650.677	10.643	1013.319	
10/01/2022 19:00	5104800	1.736	652.711	10.643	1014.136	
10/01/2022 20:00	5108400	1.729	653.41	10.589	1014.726	
10/01/2022 21:00	5112000	1.71	655.288	10.589	1016.293	
10/01/2022 22:00	5115600	1.699	656.337	10.535	1017.245	
10/01/2022 23:00	5119200	1.69	657.196	10.589	1018.067	
11/01/2022 00:00	5122800	1.662	659.984	10.481	1018.807	
11/01/2022 01:00	5126400	1.666	659.558	10.589	1019.744	
11/01/2022 02:00	5130000	1.653	660.883	10.535	1020.064	
11/01/2022 03:00	5133600	1.625	663.548	10.535	1020.606	
11/01/2022 04:00	5137200	1.618	664.3	10.481	1021.737	
11/01/2022 05:00	5140800	1.617	664.406	10.481	1021.749	
11/01/2022 06:00	5144400	1.611	664.931	10.535	1022.787	
11/01/2022 07:00	5148000	1.608	665.241	10.481	1023.409	
11/01/2022 08:00	5151600	1.595	666.541	10.535	1024.383	
11/01/2022 09:00	5155200	1.597	666.361	10.481	1025.377	
11/01/2022 10:00	5158800	1.603	665.769	10.535	1026.462	
11/01/2022 11:00	5162400	1.596	666.468	10.535	1027.544	
11/01/2022 12:00	5166000	1.581	667.876	10.481	1027.306	
11/01/2022 13:00	5169600	1.572	668.793	10.481	1027.577	
11/01/2022 14:00	5173200	1.566	669.353	10.427	1027.593	
11/01/2022 15:00	5176800	1.564	669.573	10.481	1027.985	
11/01/2022 16:00	5180400	1.56	669.964	10.427	1028.645	

WTP-BH018						
Date and Time	Elapsed Time (Seconds)	Corrected Level Depth To Water (mbgl)	Corrected Pressure (mBar)	Temperature (C)	Barometric Pressure (mBar)	Manual Dip Reading (mbgl)
11/01/2022 17:00	5184000	1.554	670.521	10.427	1029.275	
11/01/2022 18:00	5187600	1.547	671.186	10.427	1030.392	
11/01/2022 19:00	5191200	1.531	672.776	10.427	1031.058	
11/01/2022 20:00	5194800	1.522	673.638	10.427	1031.858	
11/01/2022 21:00	5198400	1.505	675.366	10.427	1032.981	
11/01/2022 22:00	5202000	1.503	675.507	10.373	1033.06	
11/01/2022 23:00	5205600	1.489	676.952	10.373	1033.99	
12/01/2022 00:00	5209200	1.48	677.785	10.373	1033.87	
12/01/2022 01:00	5212800	1.476	678.23	10.427	1034.155	
12/01/2022 02:00	5216400	1.481	677.666	10.427	1034.244	
12/01/2022 03:00	5220000	1.494	676.427	10.319	1035.091	
12/01/2022 04:00	5223600	1.504	675.398	10.427	1035.087	
12/01/2022 05:00	5227200	1.512	674.614	10.373	1035.734	
12/01/2022 06:00	5230800	1.516	674.249	10.373	1035.98	
12/01/2022 07:00	5234400	1.536	672.304	10.373	1036.737	
12/01/2022 08:00	5238000	1.533	672.61	10.427	1036.687	
12/01/2022 09:00	5241600	1.546	671.294	10.373	1037.391	
12/01/2022 10:00	5245200	1.55	670.963	10.427	1037.503	
12/01/2022 11:00	5248800	1.56	669.984	10.427	1037.651	
12/01/2022 12:00	5252400	1.543	671.626	10.373	1037.059	
12/01/2022 13:00	5256000	1.538	672.121	10.319	1036.783	
12/01/2022 14:00	5259600	1.534	672.542	10.373	1036.262	
12/01/2022 15:00	5263200	1.531	672.816	10.373	1035.869	
12/01/2022 16:00	5266800	1.532	672.72	10.373	1035.847	
12/01/2022 17:00	5270400	1.538	672.147	10.319	1036.164	
12/01/2022 18:00	5274000	1.546	671.349	10.319	1036.843	
12/01/2022 19:00	5277600	1.538	672.156	10.319	1036.629	
12/01/2022 20:00	5281200	1.546	671.334	10.373	1036.995	
12/01/2022 21:00	5284800	1.551	670.792	10.373	1037.181	
12/01/2022 22:00	5288400	1.558	670.136	10.373	1037.361	
12/01/2022 23:00	5292000	1.557	670.226	10.319	1036.897	
13/01/2022 00:00	5295600	1.558	670.141	10.319	1037.339	
13/01/2022 01:00	5299200	1.566	669.396	10.319	1037.133	
13/01/2022 02:00	5302800	1.573	668.721	10.319	1036.977	
13/01/2022 03:00	5306400	1.588	667.202	10.373	1037.327	
13/01/2022 04:00	5310000	1.592	666.814	10.319	1036.627	
13/01/2022 05:00	5313600	1.603	665.702	10.373	1036.689	
13/01/2022 06:00	5317200	1.6	666	10.373	1035.797	
13/01/2022 07:00	5320800	1.606	665.485	10.264	1036.157	
13/01/2022 08:00	5324400	1.611	664.95	10.319	1036.117	
13/01/2022 09:00	5328000	1.608	665.248	10.319	1036.175	
13/01/2022 10:00	5331600	1.612	664.833	10.264	1036.69	
13/01/2022 11:00	5335200	1.605	665.562	10.373	1036.235	
13/01/2022 12:00	5338800	1.606	665.465	10.319	1035.602	
13/01/2022 13:00	5342400	1.612	664.898	10.373	1035.83	

WTP-BH018						
Date and Time	Elapsed Time (Seconds)	Corrected Level Depth To Water (mbgl)	Corrected Pressure (mBar)	Temperature (C)	Barometric Pressure (mBar)	Manual Dip Reading (mbgl)
13/01/2022 14:00	5346000	1.619	664.196	10.373	1035.344	
13/01/2022 15:00	5349600	1.607	665.394	10.373	1035.097	
13/01/2022 16:00	5353200	1.613	664.794	10.373	1034.866	
13/01/2022 17:00	5356800	1.612	664.883	10.319	1034.402	
13/01/2022 18:00	5360400	1.612	664.828	10.264	1033.726	
13/01/2022 19:00	5364000	1.611	664.918	10.319	1033.654	
13/01/2022 20:00	5367600	1.626	663.48	10.319	1033.905	
13/01/2022 21:00	5371200	1.62	664.068	10.373	1033.81	
13/01/2022 22:00	5374800	1.619	664.157	10.373	1033.721	
13/01/2022 23:00	5378400	1.646	661.536	10.373	1033.966	
14/01/2022 00:00	5382000	1.635	662.59	10.319	1033.369	
14/01/2022 01:00	5385600	1.639	662.195	10.319	1033.052	
14/01/2022 02:00	5389200	1.638	662.283	10.319	1032.489	
14/01/2022 03:00	5392800	1.633	662.761	10.373	1032.267	
14/01/2022 04:00	5396400	1.641	661.993	10.373	1031.609	
14/01/2022 05:00	5400000	1.64	662.104	10.319	1031.243	
14/01/2022 06:00	5403600	1.648	661.346	10.264	1031.032	
14/01/2022 07:00	5407200	1.643	661.802	10.373	1031.087	
14/01/2022 08:00	5410800	1.648	661.37	10.319	1031.383	
14/01/2022 09:00	5414400	1.645	661.578	10.373	1030.836	
14/01/2022 10:00	5418000	1.642	661.941	10.319	1030.811	
14/01/2022 11:00	5421600	1.64	662.126	10.427	1030.068	
14/01/2022 12:00	5425200	1.639	662.228	10.373	1029.712	
14/01/2022 13:00	5428800	1.643	661.84	10.373	1029.03	
14/01/2022 14:00	5432400	1.644	661.705	10.427	1028.352	
14/01/2022 15:00	5436000	1.645	661.622	10.427	1027.248	
14/01/2022 16:00	5439600	1.648	661.303	10.427	1026.735	
14/01/2022 17:00	5443200	1.647	661.455	10.427	1025.632	
14/01/2022 18:00	5446800	1.648	661.364	10.373	1025.944	
14/01/2022 19:00	5450400	1.654	660.744	10.427	1025.75	
14/01/2022 20:00	5454000	1.66	660.172	10.373	1024.998	
14/01/2022 21:00	5457600	1.663	659.836	10.373	1024.858	
14/01/2022 22:00	5461200	1.661	660.016	10.319	1024.066	
14/01/2022 23:00	5464800	1.654	660.748	10.264	1023.198	
15/01/2022 00:00	5468400	1.653	660.835	10.319	1022.416	
15/01/2022 01:00	5472000	1.653	660.842	10.373	1021.358	
15/01/2022 02:00	5475600	1.658	660.324	10.319	1020.789	
15/01/2022 03:00	5479200	1.663	659.894	10.373	1020.405	
15/01/2022 04:00	5482800	1.653	660.865	10.373	1019.079	
15/01/2022 05:00	5486400	1.654	660.721	10.373	1018.628	
15/01/2022 06:00	5490000	1.666	659.579	10.427	1018.482	
15/01/2022 07:00	5493600	1.674	658.798	10.373	1018.532	
15/01/2022 08:00	5497200	1.671	659.094	10.373	1018.236	
15/01/2022 09:00	5500800	1.678	658.398	10.319	1017.489	
15/01/2022 10:00	5504400	1.686	657.565	10.319	1017.609	

WTP-BH018						
Date and Time	Elapsed Time (Seconds)	Corrected Level Depth To Water (mbgl)	Corrected Pressure (mBar)	Temperature (C)	Barometric Pressure (mBar)	Manual Dip Reading (mbgl)
15/01/2022 11:00	5508000	1.677	658.455	10.373	1016.975	
15/01/2022 12:00	5511600	1.683	657.91	10.427	1016.944	
15/01/2022 13:00	5515200	1.671	659.044	10.373	1016.267	
15/01/2022 14:00	5518800	1.681	658.088	10.373	1015.679	
15/01/2022 15:00	5522400	1.677	658.492	10.373	1015.275	
15/01/2022 16:00	5526000	1.688	657.427	10.427	1015.288	
15/01/2022 17:00	5529600	1.689	657.345	10.373	1015.234	
15/01/2022 18:00	5533200	1.683	657.876	10.427	1015.314	
15/01/2022 19:00	5536800	1.69	657.182	10.373	1015.635	
15/01/2022 20:00	5540400	1.687	657.478	10.373	1015.338	
15/01/2022 21:00	5544000	1.698	656.455	10.373	1015.411	
15/01/2022 22:00	5547600	1.708	655.423	10.427	1016.342	
15/01/2022 23:00	5551200	1.715	654.74	10.427	1016.787	
16/01/2022 00:00	5554800	1.718	654.461	10.427	1017.304	
16/01/2022 01:00	5558400	1.729	653.357	10.319	1017.779	
16/01/2022 02:00	5562000	1.716	654.644	10.319	1017.323	
16/01/2022 03:00	5565600	1.735	652.79	10.319	1019.058	
16/01/2022 04:00	5569200	1.74	652.304	10.319	1019.782	
16/01/2022 05:00	5572800	1.742	652.094	10.319	1019.754	
16/01/2022 06:00	5576400	1.742	652.115	10.319	1020.09	
16/01/2022 07:00	5580000	1.756	650.793	10.373	1021.549	
16/01/2022 08:00	5583600	1.753	651.045	10.427	1023.096	
16/01/2022 09:00	5587200	1.765	649.877	10.373	1024.364	
16/01/2022 10:00	5590800	1.758	650.575	10.373	1025.33	
16/01/2022 11:00	5594400	1.769	649.48	10.427	1026.561	
16/01/2022 12:00	5598000	1.767	649.637	10.373	1026.98	
16/01/2022 13:00	5601600	1.765	649.87	10.373	1027.103	
16/01/2022 14:00	5605200	1.773	649.066	10.373	1027.432	
16/01/2022 15:00	5608800	1.775	648.93	10.373	1027.925	
16/01/2022 16:00	5612400	1.78	648.432	10.373	1028.185	
16/01/2022 17:00	5616000	1.78	648.443	10.373	1029.006	
16/01/2022 18:00	5619600	1.788	647.601	10.373	1030.204	
16/01/2022 19:00	5623200	1.793	647.12	10.373	1031.16	
16/01/2022 20:00	5626800	1.8	646.456	10.427	1031.605	
16/01/2022 21:00	5630400	1.795	646.887	10.373	1031.869	
16/01/2022 22:00	5634000	1.803	646.178	10.427	1032.596	
16/01/2022 23:00	5637600	1.817	644.739	10.373	1032.828	
17/01/2022 00:00	5641200	1.812	645.231	10.373	1033.168	
17/01/2022 01:00	5644800	1.82	644.445	10.427	1033.615	
17/01/2022 02:00	5648400	1.822	644.257	10.427	1033.209	
17/01/2022 03:00	5652000	1.825	643.947	10.427	1033.757	
17/01/2022 04:00	5655600	1.832	643.319	10.427	1033.554	
17/01/2022 05:00	5659200	1.842	642.357	10.427	1033.803	
17/01/2022 06:00	5662800	1.838	642.723	10.373	1033.301	
17/01/2022 07:00	5666400	1.839	642.641	10.427	1033.401	

WTP-BH018						
Date and Time	Elapsed Time (Seconds)	Corrected Level Depth To Water (mbgl)	Corrected Pressure (mBar)	Temperature (C)	Barometric Pressure (mBar)	Manual Dip Reading (mbgl)
17/01/2022 08:00	5670000	1.843	642.266	10.373	1033.401	
17/01/2022 09:00	5673600	1.855	641.094	10.427	1034.354	
17/01/2022 10:00	5677200	1.857	640.889	10.427	1034.558	
17/01/2022 11:00	5680800	1.858	640.785	10.427	1034.306	
17/01/2022 12:00	5684400	1.865	640.084	10.427	1034.413	
17/01/2022 13:00	5688000	1.861	640.499	10.427	1033.642	
17/01/2022 14:00	5691600	1.856	640.959	10.427	1033.301	
17/01/2022 15:00	5695200	1.852	641.299	10.427	1032.604	
17/01/2022 16:00	5698800	1.842	642.301	10.427	1032.552	
17/01/2022 17:00	5702400	1.837	642.856	10.427	1031.76	
17/01/2022 18:00	5706000	1.83	643.535	10.427	1031.675	
17/01/2022 19:00	5709600	1.827	643.826	10.427	1031.028	
17/01/2022 20:00	5713200	1.822	644.327	10.373	1031.34	
17/01/2022 21:00	5716800	1.819	644.589	10.427	1030.978	
17/01/2022 22:00	5720400	1.82	644.504	10.373	1030.688	
17/01/2022 23:00	5724000	1.829	643.575	10.373	1030.667	
18/01/2022 00:00	5727600	1.83	643.526	10.427	1030.853	
18/01/2022 01:00	5731200	1.831	643.399	10.373	1029.773	
18/01/2022 02:00	5734800	1.826	643.864	10.373	1029.428	
18/01/2022 03:00	5738400	1.824	644.131	10.373	1028.923	
18/01/2022 04:00	5742000	1.823	644.192	10.427	1028.642	
18/01/2022 05:00	5745600	1.826	643.853	10.373	1027.657	
18/01/2022 06:00	5749200	1.825	644.023	10.373	1027.368	
18/01/2022 07:00	5752800	1.826	643.893	10.373	1027.023	
18/01/2022 08:00	5756400	1.836	642.953	10.373	1027.012	
18/01/2022 09:00	5760000	1.83	643.466	10.427	1027.111	
18/01/2022 10:00	5763600	1.837	642.786	10.373	1027.061	
18/01/2022 11:00	5767200	1.842	642.279	10.373	1027.211	
18/01/2022 12:00	5770800	1.845	642.074	10.373	1026.704	
18/01/2022 13:00	5774400	1.842	642.369	10.373	1025.696	
18/01/2022 14:00	5778000	1.843	642.264	10.373	1025.326	
18/01/2022 15:00	5781600	1.839	642.589	10.373	1024.764	
18/01/2022 16:00	5785200	1.84	642.515	10.319	1024.938	
18/01/2022 17:00	5788800	1.826	643.853	10.319	1024.788	
18/01/2022 18:00	5792400	1.824	644.057	10.373	1024.721	
18/01/2022 19:00	5796000	1.835	643.056	10.427	1025.384	
18/01/2022 20:00	5799600	1.834	643.093	10.373	1024.735	
18/01/2022 21:00	5803200	1.826	643.901	10.373	1024.283	
18/01/2022 22:00	5806800	1.832	643.27	10.373	1024.082	
18/01/2022 23:00	5810400	1.839	642.607	10.373	1024.627	
19/01/2022 00:00	5814000	1.832	643.347	10.373	1024.125	
19/01/2022 01:00	5817600	1.831	643.452	10.373	1023.781	
19/01/2022 02:00	5821200	1.834	643.152	10.373	1023.488	
19/01/2022 03:00	5824800	1.829	643.593	10.373	1022.928	
19/01/2022 04:00	5828400	1.836	642.896	10.373	1022.793	

WTP-BH018						
Date and Time	Elapsed Time (Seconds)	Corrected Level Depth To Water (mbgl)	Corrected Pressure (mBar)	Temperature (C)	Barometric Pressure (mBar)	Manual Dip Reading (mbgl)
19/01/2022 05:00	5832000	1.836	642.936	10.373	1023.11	
19/01/2022 06:00	5835600	1.828	643.651	10.373	1023.226	
19/01/2022 07:00	5839200	1.831	643.453	10.373	1024.137	
19/01/2022 08:00	5842800	1.833	643.241	10.373	1024.825	
19/01/2022 09:00	5846400	1.833	643.201	10.427	1025.95	
19/01/2022 10:00	5850000	1.838	642.705	10.373	1027.142	
19/01/2022 11:00	5853600	1.834	643.082	10.373	1027.953	
19/01/2022 12:00	5857200	1.839	642.647	10.373	1028.388	
19/01/2022 13:00	5860800	1.836	642.865	10.373	1028.526	
19/01/2022 14:00	5864400	1.836	642.89	10.373	1028.739	
19/01/2022 15:00	5868000	1.831	643.439	10.319	1029.241	
19/01/2022 16:00	5871600	1.833	643.186	10.373	1029.63	
19/01/2022 17:00	5875200	1.849	641.627	10.427	1030.732	
19/01/2022 18:00	5878800	1.857	640.889	10.373	1031.571	
19/01/2022 19:00	5882400	1.855	641.011	10.373	1031.687	
19/01/2022 20:00	5886000	1.86	640.561	10.373	1032.612	
19/01/2022 21:00	5889600	1.858	640.773	10.373	1032.756	
19/01/2022 22:00	5893200	1.865	640.071	10.373	1033.577	
19/01/2022 23:00	5896800	1.866	639.988	10.373	1033.897	
20/01/2022 00:00	5900400	1.866	640.012	10.373	1034.349	
20/01/2022 01:00	5904000	1.867	639.912	10.373	1034.33	
20/01/2022 02:00	5907600	1.871	639.532	10.373	1034.235	
20/01/2022 03:00	5911200	1.875	639.066	10.373	1035.057	
20/01/2022 04:00	5914800	1.874	639.169	10.427	1035.091	
20/01/2022 05:00	5918400	1.87	639.551	10.373	1034.929	
20/01/2022 06:00	5922000	1.868	639.77	10.373	1035.66	
20/01/2022 07:00	5925600	1.872	639.349	10.373	1036.556	
20/01/2022 08:00	5929200	1.866	639.936	10.373	1036.325	
20/01/2022 09:00	5932800	1.88	638.643	10.373	1037.5	
20/01/2022 10:00	5936400	1.871	639.468	10.373	1037.149	
20/01/2022 11:00	5940000	1.87	639.579	10.373	1037.157	
20/01/2022 12:00	5943600	1.862	640.354	10.373	1037.095	
20/01/2022 13:00	5947200	1.861	640.498	10.373	1036.595	
20/01/2022 14:00	5950800	1.866	639.938	10.373	1036.56	
20/01/2022 15:00	5954400	1.865	640.068	10.319	1036.769	
20/01/2022 16:00	5958000	1.864	640.197	10.373	1036.658	
20/01/2022 17:00	5961600	1.862	640.403	10.373	1037.046	
20/01/2022 18:00	5965200	1.861	640.434	10.373	1037.609	
20/01/2022 19:00	5968800	1.872	639.339	10.373	1037.873	
20/01/2022 20:00	5972400	1.878	638.763	10.373	1038.33	
20/01/2022 21:00	5976000	1.875	639.122	10.373	1037.733	
20/01/2022 22:00	5979600	1.88	638.628	10.373	1037.989	
20/01/2022 23:00	5983200	1.888	637.858	10.319	1038.029	
21/01/2022 00:00	5986800	1.88	638.573	10.373	1037.688	
21/01/2022 01:00	5990400	1.878	638.829	10.373	1037.788	

WTP-BH018						
Date and Time	Elapsed Time (Seconds)	Corrected Level Depth To Water (mbgl)	Corrected Pressure (mBar)	Temperature (C)	Barometric Pressure (mBar)	Manual Dip Reading (mbgl)
21/01/2022 02:00	5994000	1.875	639.048	10.373	1037.688	
21/01/2022 03:00	5997600	1.886	637.995	10.373	1037.672	
21/01/2022 04:00	6001200	1.886	637.985	10.373	1037.326	
21/01/2022 05:00	6004800	1.877	638.922	10.373	1037.22	
21/01/2022 06:00	6008400	1.882	638.424	10.319	1036.869	
21/01/2022 07:00	6012000	1.884	638.169	10.373	1037.617	
21/01/2022 08:00	6015600	1.89	637.625	10.373	1037.567	
21/01/2022 09:00	6019200	1.891	637.485	10.373	1038.064	
21/01/2022 10:00	6022800	1.881	638.457	10.319	1038.023	
21/01/2022 11:00	6026400	1.888	637.813	10.319	1038.312	
21/01/2022 12:00	6030000	1.897	636.977	10.373	1037.74	
21/01/2022 13:00	6033600	1.897	636.935	10.373	1037.307	
21/01/2022 14:00	6037200	1.884	638.205	10.373	1036.63	
21/01/2022 15:00	6040800	1.885	638.095	10.373	1035.79	
21/01/2022 16:00	6044400	1.889	637.765	10.427	1035.663	
21/01/2022 17:00	6048000	1.887	637.926	10.319	1035.467	
21/01/2022 18:00	6051600	1.893	637.319	10.373	1035.26	
21/01/2022 19:00	6055200	1.894	637.241	10.373	1035.932	
21/01/2022 20:00	6058800	1.895	637.147	10.373	1035.669	
21/01/2022 21:00	6062400	1.891	637.491	10.373	1035.563	
21/01/2022 22:00	6066000	1.892	637.466	10.373	1035.707	
21/01/2022 23:00	6069600	1.897	636.978	10.373	1035.601	
22/01/2022 00:00	6073200	1.894	637.248	10.373	1035.093	
22/01/2022 01:00	6076800	1.892	637.447	10.373	1035.132	
22/01/2022 02:00	6080400	1.893	637.361	10.373	1034.624	
22/01/2022 03:00	6084000	1.896	637.024	10.373	1034.368	
22/01/2022 04:00	6087600	1.895	637.112	10.373	1034.279	
22/01/2022 05:00	6091200	1.898	636.8	10.373	1033.76	
22/01/2022 06:00	6094800	1.904	636.219	10.373	1034.34	
22/01/2022 07:00	6098400	1.908	635.896	10.319	1034.29	
22/01/2022 08:00	6102000	1.914	635.275	10.373	1033.978	
22/01/2022 09:00	6105600	1.914	635.246	10.427	1034.262	
22/01/2022 10:00	6109200	1.926	634.081	10.373	1034.34	
22/01/2022 11:00	6112800	1.931	633.639	10.319	1034.646	
22/01/2022 12:00	6116400	1.933	633.403	10.373	1034.662	
22/01/2022 13:00	6120000	1.933	633.426	10.373	1034.046	
22/01/2022 14:00	6123600	1.924	634.335	10.373	1032.78	
22/01/2022 15:00	6127200	1.934	633.362	10.373	1032.446	
22/01/2022 16:00	6130800	1.928	633.946	10.427	1032.593	
22/01/2022 17:00	6134400	1.929	633.807	10.373	1032.238	
22/01/2022 18:00	6138000	1.936	633.107	10.319	1032.446	
22/01/2022 19:00	6141600	1.935	633.249	10.427	1032.102	
22/01/2022 20:00	6145200	1.946	632.106	10.373	1032.634	
22/01/2022 21:00	6148800	1.945	632.233	10.373	1032.507	
22/01/2022 22:00	6152400	1.954	631.342	10.373	1031.734	

WTP-BH018						
Date and Time	Elapsed Time (Seconds)	Corrected Level Depth To Water (mbgl)	Corrected Pressure (mBar)	Temperature (C)	Barometric Pressure (mBar)	Manual Dip Reading (mbgl)
22/01/2022 23:00	6156000	1.948	631.919	10.373	1031.514	
23/01/2022 00:00	6159600	1.949	631.821	10.373	1030.899	
23/01/2022 01:00	6163200	1.96	630.79	10.373	1030.742	
23/01/2022 02:00	6166800	1.955	631.236	10.373	1029.82	
23/01/2022 03:00	6170400	1.953	631.438	10.373	1029.381	
23/01/2022 04:00	6174000	1.963	630.439	10.373	1028.955	
23/01/2022 05:00	6177600	1.958	630.945	10.373	1028.805	
23/01/2022 06:00	6181200	1.968	629.976	10.373	1028.586	
23/01/2022 07:00	6184800	1.961	630.672	10.373	1028.247	
23/01/2022 08:00	6188400	1.967	630.034	10.373	1027.934	
23/01/2022 09:00	6192000	1.967	630.059	10.373	1027.672	
23/01/2022 10:00	6195600	1.98	628.842	10.373	1027.819	
23/01/2022 11:00	6199200	1.983	628.483	10.319	1027.33	
23/01/2022 12:00	6202800	1.98	628.814	10.373	1026.779	
23/01/2022 13:00	6206400	1.973	629.533	10.373	1025.822	
23/01/2022 14:00	6210000	1.987	628.1	10.373	1025.355	
23/01/2022 15:00	6213600	1.996	627.246	10.373	1025.14	
23/01/2022 16:00	6217200	1.99	627.785	10.373	1024.244	
23/01/2022 17:00	6220800	1.992	627.652	10.373	1024.258	
23/01/2022 18:00	6224400	1.996	627.259	10.373	1024.294	
23/01/2022 19:00	6228000	2.002	626.692	10.373	1024.625	
23/01/2022 20:00	6231600	2.009	625.992	10.373	1024.374	
23/01/2022 21:00	6235200	2.015	625.336	10.373	1024.08	
23/01/2022 22:00	6238800	2.02	624.855	10.373	1023.729	
23/01/2022 23:00	6242400	2.025	624.424	10.373	1023.922	
24/01/2022 00:00	6246000	2.033	623.583	10.373	1023.813	
24/01/2022 01:00	6249600	2.044	622.526	10.373	1024.038	
24/01/2022 02:00	6253200	2.055	621.415	10.427	1024.217	
24/01/2022 03:00	6256800	2.056	621.404	10.373	1024.447	
24/01/2022 04:00	6260400	2.056	621.328	10.427	1024.066	
24/01/2022 05:00	6264000	2.06	620.923	10.427	1023.877	
24/01/2022 06:00	6267600	2.08	618.966	10.427	1025.002	
24/01/2022 07:00	6271200	2.081	618.922	10.373	1024.791	
24/01/2022 08:00	6274800	2.085	618.557	10.373	1025.512	
24/01/2022 09:00	6278400	2.082	618.827	10.427	1025.498	
24/01/2022 10:00	6282000	2.088	618.249	10.427	1025.838	
24/01/2022 11:00	6285600	2.092	617.835	10.373	1026.116	
24/01/2022 12:00	6289200	2.093	617.714	10.373	1026.237	
24/01/2022 13:00	6292800	2.096	617.455	10.373	1026.258	
24/01/2022 14:00	6296400	2.09	618.033	10.373	1025.799	
24/01/2022 15:00	6300000	2.096	617.489	10.373	1025.986	
24/01/2022 16:00	6303600	2.087	618.361	10.373	1025.471	
24/01/2022 17:00	6307200	2.098	617.278	10.427	1026.334	
24/01/2022 18:00	6310800	2.102	616.891	10.427	1026.364	
24/01/2022 19:00	6314400	2.108	616.246	10.427	1026.653	

WTP-BH018						
Date and Time	Elapsed Time (Seconds)	Corrected Level Depth To Water (mbgl)	Corrected Pressure (mBar)	Temperature (C)	Barometric Pressure (mBar)	Manual Dip Reading (mbgl)
24/01/2022 20:00	6318000	2.122	614.938	10.427	1027.248	
24/01/2022 21:00	6321600	2.115	615.596	10.373	1027.286	
24/01/2022 22:00	6325200	2.122	614.912	10.373	1027.613	
24/01/2022 23:00	6328800	2.124	614.685	10.427	1027.976	
25/01/2022 00:00	6332400	2.124	614.744	10.373	1027.306	
25/01/2022 01:00	6336000	2.13	614.15	10.373	1027.306	
25/01/2022 02:00	6339600	2.139	613.274	10.427	1027.249	
25/01/2022 03:00	6343200	2.132	613.949	10.427	1027.049	
25/01/2022 04:00	6346800	2.144	612.78	10.427	1027.149	
25/01/2022 05:00	6350400	2.133	613.8	10.427	1026.485	
25/01/2022 06:00	6354000	2.155	611.689	10.427	1027.527	
25/01/2022 07:00	6357600	2.158	611.378	10.427	1027.125	
25/01/2022 08:00	6361200	2.17	610.151	10.427	1027.521	
25/01/2022 09:00	6364800	2.175	609.693	10.373	1027.961	
25/01/2022 10:00	6368400	2.175	609.692	10.427	1028.218	
25/01/2022 11:00	6372000	2.179	609.341	10.427	1028.568	
25/01/2022 12:00	6375600	2.18	609.23	10.427	1028.442	
25/01/2022 13:00	6379200	2.178	609.44	10.427	1028.35	
25/01/2022 14:00	6382800	2.186	608.613	10.373	1028.566	
25/01/2022 15:00	6386400	2.186	608.631	10.373	1027.836	
25/01/2022 16:00	6390000	2.181	609.124	10.427	1027.716	
25/01/2022 17:00	6393600	2.183	608.917	10.427	1028.279	
25/01/2022 18:00	6397200	2.172	609.951	10.427	1029.384	
25/01/2022 19:00	6400800	2.196	607.687	10.427	1029.391	
25/01/2022 20:00	6404400	2.206	606.646	10.427	1029.362	
25/01/2022 21:00	6408000	2.208	606.423	10.427	1029.348	
25/01/2022 22:00	6411600	2.215	605.824	10.373	1029.93	
25/01/2022 23:00	6415200	2.218	605.53	10.427	1029.766	
26/01/2022 00:00	6418800	2.227	604.606	10.427	1029.502	
26/01/2022 01:00	6422400	2.222	605.106	10.427	1029.595	
26/01/2022 02:00	6426000	2.231	604.258	10.427	1029.375	
26/01/2022 03:00	6429600	2.235	603.782	10.427	1029.613	
26/01/2022 04:00	6433200	2.223	604.967	10.427	1028.666	
26/01/2022 05:00	6436800	2.233	604.036	10.427	1028.528	
26/01/2022 06:00	6440400	2.233	604.021	10.427	1028.067	
26/01/2022 07:00	6444000	2.234	603.877	10.427	1028.092	
26/01/2022 08:00	6447600	2.231	604.254	10.427	1027.834	
26/01/2022 09:00	6451200	2.234	603.911	10.427	1027.939	
26/01/2022 10:00	6454800	2.235	603.826	10.427	1027.549	
26/01/2022 11:00	6458400	2.231	604.192	10.427	1027.54	
26/01/2022 12:00	6462000	2.239	603.449	10.427	1027.214	
26/01/2022 13:00	6465600	2.242	603.133	10.427	1025.985	
26/01/2022 14:00	6469200	2.243	602.999	10.481	1024.948	
26/01/2022 15:00	6472800	2.241	603.205	10.427	1023.893	
26/01/2022 16:00	6476400	2.249	602.472	10.427	1023.675	

WTP-BH018						
Date and Time	Elapsed Time (Seconds)	Corrected Level Depth To Water (mbgl)	Corrected Pressure (mBar)	Temperature (C)	Barometric Pressure (mBar)	Manual Dip Reading (mbgl)
26/01/2022 17:00	6480000	2.247	602.616	10.427	1023.65	
26/01/2022 18:00	6483600	2.254	601.953	10.427	1023.007	
26/01/2022 19:00	6487200	2.256	601.803	10.427	1022.682	
26/01/2022 20:00	6490800	2.261	601.277	10.427	1022.732	
26/01/2022 21:00	6494400	2.251	602.241	10.427	1021.887	
26/01/2022 22:00	6498000	2.261	601.303	10.427	1022.112	
26/01/2022 23:00	6501600	2.268	600.561	10.427	1022.379	
27/01/2022 00:00	6505200	2.248	602.561	10.427	1021.686	
27/01/2022 01:00	6508800	2.241	603.253	10.427	1022.063	
27/01/2022 02:00	6512400	2.149	612.292	10.427	1021.697	
27/01/2022 03:00	6516000	2.12	615.062	10.427	1022.016	
27/01/2022 04:00	6519600	2.065	620.508	10.427	1021.916	
27/01/2022 05:00	6523200	1.981	628.719	10.427	1022.258	
27/01/2022 06:00	6526800	1.911	635.558	10.373	1022.172	
27/01/2022 07:00	6530400	1.877	638.928	10.427	1023.216	
27/01/2022 08:00	6534000	1.833	643.181	10.319	1024.629	
27/01/2022 09:00	6537600	1.789	647.541	10.264	1025.24	
27/01/2022 10:00	6541200	1.73	653.327	10.264	1025.986	
27/01/2022 11:00	6544800	1.704	655.886	10.21	1026.854	
27/01/2022 12:00	6548400	1.694	656.81	10.264	1027.374	
27/01/2022 13:00	6552000	1.698	656.398	10.264	1027.429	
27/01/2022 14:00	6555600	1.699	656.328	10.319	1027.398	
27/01/2022 15:00	6559200	1.676	658.583	10.319	1027.162	
27/01/2022 16:00	6562800	1.662	659.937	10.319	1028.421	
27/01/2022 17:00	6566400	1.651	661.015	10.373	1028.312	
27/01/2022 18:00	6570000	1.641	662.026	10.427	1028.862	
27/01/2022 19:00	6573600	1.66	660.184	10.21	1029.682	
27/01/2022 20:00	6577200	1.639	662.211	10.156	1030.013	
27/01/2022 21:00	6580800	1.662	659.947	10.102	1029.883	
27/01/2022 22:00	6584400	1.675	658.675	10.156	1030.579	
27/01/2022 23:00	6588000	1.678	658.389	10.156	1030.153	
28/01/2022 00:00	6591600	1.671	659.051	10.21	1030.222	
28/01/2022 01:00	6595200	1.689	657.361	10.21	1030.605	
28/01/2022 02:00	6598800	1.689	657.339	10.21	1030.034	
28/01/2022 03:00	6602400	1.692	657.014	10.156	1029.865	
28/01/2022 04:00	6606000	1.688	657.377	10.21	1029.52	
28/01/2022 05:00	6609600	1.694	656.779	10.21	1028.693	
28/01/2022 06:00	6613200	1.717	654.609	10.21	1028.725	
28/01/2022 07:00	6616800	1.705	655.72	10.21	1028.564	
28/01/2022 08:00	6620400	1.698	656.412	10.264	1027.652	
28/01/2022 09:00	6624000	1.691	657.164	10.21	1027.596	
28/01/2022 10:00	6627600	1.686	657.564	10.21	1027.432	
28/01/2022 11:00	6631200	1.68	658.243	10.264	1027.247	
28/01/2022 12:00	6634800	1.674	658.792	10.21	1026.561	
28/01/2022 13:00	6638400	1.663	659.86	10.264	1026.223	

WTP-BH018						
Date and Time	Elapsed Time (Seconds)	Corrected Level Depth To Water (mbgl)	Corrected Pressure (mBar)	Temperature (C)	Barometric Pressure (mBar)	Manual Dip Reading (mbgl)
28/01/2022 14:00	6642000	1.649	661.212	10.21	1026.635	
28/01/2022 15:00	6645600	1.649	661.279	10.21	1026.212	
28/01/2022 16:00	6649200	1.646	661.564	10.21	1025.927	
28/01/2022 17:00	6652800	1.656	660.522	10.264	1025.68	
28/01/2022 18:00	6656400	1.651	661.02	10.264	1026.014	
28/01/2022 19:00	6660000	1.634	662.665	10.264	1025.913	
28/01/2022 20:00	6663600	1.624	663.711	10.21	1025.68	
28/01/2022 21:00	6667200	1.629	663.218	10.21	1026.292	
28/01/2022 22:00	6670800	1.589	667.086	10.21	1025.512	
28/01/2022 23:00	6674400	1.587	667.277	10.21	1025.202	
29/01/2022 00:00	6678000	1.569	669.041	10.21	1025.101	
29/01/2022 01:00	6681600	1.568	669.137	10.156	1024.75	
29/01/2022 02:00	6685200	1.551	670.831	10.21	1024.617	
29/01/2022 03:00	6688800	1.554	670.543	10.156	1024.174	
29/01/2022 04:00	6692400	1.533	672.553	10.21	1023.49	
29/01/2022 05:00	6696000	1.545	671.443	10.21	1023.649	
29/01/2022 06:00	6699600	1.546	671.342	10.21	1023.75	
29/01/2022 07:00	6703200	1.576	668.423	10.21	1023.106	
29/01/2022 08:00	6706800	1.564	669.538	10.21	1023.416	
29/01/2022 09:00	6710400	1.539	671.991	10.21	1023.576	
29/01/2022 10:00	6714000	1.515	674.355	10.21	1026.082	
29/01/2022 11:00	6717600	1.495	676.324	10.156	1026.589	
29/01/2022 12:00	6721200	1.492	676.629	10.156	1027.708	
29/01/2022 13:00	6724800	1.498	675.993	10.156	1027.632	
29/01/2022 14:00	6728400	1.495	676.303	10.156	1027.916	
29/01/2022 15:00	6732000	1.49	676.763	10.21	1028.186	
29/01/2022 16:00	6735600	1.475	678.233	10.156	1028.955	
29/01/2022 17:00	6739200	1.47	678.8	10.156	1029.456	
29/01/2022 18:00	6742800	1.472	678.608	10.21	1030.26	
29/01/2022 19:00	6746400	1.476	678.151	10.21	1030.954	
29/01/2022 20:00	6750000	1.473	678.471	10.156	1030.617	
29/01/2022 21:00	6753600	1.476	678.153	10.21	1030.715	
29/01/2022 22:00	6757200	1.511	674.727	10.21	1031.529	
29/01/2022 23:00	6760800	1.566	669.384	10.156	1031.984	
30/01/2022 00:00	6764400	1.566	669.411	10.21	1031.738	
30/01/2022 01:00	6768000	1.584	667.562	10.21	1031.806	
30/01/2022 02:00	6771600	1.595	666.49	10.21	1030.977	
30/01/2022 03:00	6775200	1.611	664.984	10.156	1031.158	
30/01/2022 04:00	6778800	1.621	664.017	10.264	1030.618	
30/01/2022 05:00	6782400	1.638	662.265	10.21	1030.214	
30/01/2022 06:00	6786000	1.633	662.761	10.21	1029.361	
30/01/2022 07:00	6789600	1.636	662.487	10.156	1029.143	
30/01/2022 08:00	6793200	1.636	662.464	10.156	1028.097	
30/01/2022 09:00	6796800	1.641	662.006	10.21	1028.217	
30/01/2022 10:00	6800400	1.639	662.23	10.21	1026.805	

WTP-BH018						
Date and Time	Elapsed Time (Seconds)	Corrected Level Depth To Water (mbgl)	Corrected Pressure (mBar)	Temperature (C)	Barometric Pressure (mBar)	Manual Dip Reading (mbgl)
30/01/2022 11:00	6804000	1.625	663.58	10.264	1025.591	
30/01/2022 12:00	6807600	1.602	665.831	10.264	1024.528	
30/01/2022 13:00	6811200	1.584	667.647	10.264	1022.475	
30/01/2022 14:00	6814800	1.59	666.988	10.21	1020.741	
30/01/2022 15:00	6818400	1.587	667.266	10.21	1020.462	
30/01/2022 16:00	6822000	1.54	671.949	10.21	1020.293	
30/01/2022 17:00	6825600	1.453	680.46	10.21	1020.57	
30/01/2022 18:00	6829200	1.41	684.651	10.21	1022.079	
30/01/2022 19:00	6832800	1.408	684.875	10.156	1022.669	
30/01/2022 20:00	6836400	1.369	688.709	10.156	1022.872	
30/01/2022 21:00	6840000	1.365	689.095	10.156	1023.674	
30/01/2022 22:00	6843600	1.338	691.655	10.102	1024.302	
30/01/2022 23:00	6847200	1.306	694.823	10.156	1024.358	
31/01/2022 00:00	6850800	1.285	696.876	10.156	1025.036	
31/01/2022 01:00	6854400	1.281	697.245	10.102	1024.412	
31/01/2022 02:00	6858000	1.295	695.891	10.102	1024.935	
31/01/2022 03:00	6861600	1.319	693.529	10.156	1024.94	
31/01/2022 04:00	6865200	1.348	690.763	10.156	1025.331	
31/01/2022 05:00	6868800	1.362	689.362	10.21	1026.038	
31/01/2022 06:00	6872400	1.382	687.433	10.156	1026.167	
31/01/2022 07:00	6876000	1.411	684.582	10.21	1026.78	
31/01/2022 08:00	6879600	1.42	683.634	10.156	1026.76	
31/01/2022 09:00	6883200	1.44	681.68	10.156	1027.645	
31/01/2022 10:00	6886800	1.454	680.373	10.21	1028.02	
31/01/2022 11:00	6890400	1.466	679.184	10.21	1028.021	
31/01/2022 12:00	6894000	1.479	677.903	10.21	1028.353	
31/01/2022 13:00	6897600	1.49	676.786	10.21	1028.282	
31/01/2022 14:00	6901200	1.501	675.704	10.21	1028.414	
31/01/2022 15:00	6904800	1.508	675.06	10.264	1027.651	
31/01/2022 16:00	6908400	1.514	674.48	10.264	1027.399	
31/01/2022 17:00	6912000	1.52	673.839	10.264	1027.209	
31/01/2022 18:00	6915600	1.534	672.508	10.264	1026.877	
31/01/2022 19:00	6919200	1.527	673.176	10.264	1026.209	
31/01/2022 20:00	6922800	1.543	671.632	10.264	1026.209	
31/01/2022 21:00	6926400	1.551	670.875	10.264	1026.016	
31/01/2022 22:00	6930000	1.575	668.471	10.264	1026.283	
31/01/2022 23:00	6933600	1.575	668.495	10.264	1026.14	
01/02/2022 00:00	6937200	1.566	669.383	10.264	1025.252	
01/02/2022 01:00	6940800	1.579	668.081	10.319	1025.503	
01/02/2022 02:00	6944400	1.594	666.587	10.319	1025.453	
01/02/2022 03:00	6948000	1.612	664.835	10.319	1025.067	
01/02/2022 04:00	6951600	1.604	665.646	10.319	1024.731	
01/02/2022 05:00	6955200	1.602	665.876	10.319	1024.145	
01/02/2022 06:00	6958800	1.599	666.179	10.319	1023.961	
01/02/2022 07:00	6962400	1.603	665.735	10.319	1024.286	

WTP-BH018						
Date and Time	Elapsed Time (Seconds)	Corrected Level Depth To Water (mbgl)	Corrected Pressure (mBar)	Temperature (C)	Barometric Pressure (mBar)	Manual Dip Reading (mbgl)
01/02/2022 08:00	6966000	1.591	666.884	10.319	1024.562	
01/02/2022 09:00	6969600	1.57	669.019	10.319	1024.328	
01/02/2022 10:00	6973200	1.556	670.327	10.319	1024.445	
01/02/2022 11:00	6976800	1.557	670.228	10.319	1024.069	
01/02/2022 12:00	6980400	1.548	671.131	10.319	1024.472	
01/02/2022 13:00	6984000	1.522	673.708	10.319	1023.914	
01/02/2022 14:00	6987600	1.518	674.083	10.319	1023.54	
01/02/2022 15:00	6991200	1.495	676.316	10.319	1023.088	
01/02/2022 16:00	6994800	1.476	678.211	10.319	1023.33	
01/02/2022 17:00	6998400	1.435	682.234	10.319	1022.633	
01/02/2022 18:00	7002000	1.413	684.389	10.319	1023.091	
01/02/2022 19:00	7005600	1.396	685.99	10.319	1022.915	
01/02/2022 20:00	7009200	1.397	685.957	10.319	1022.948	
01/02/2022 21:00	7012800	1.379	687.641	10.319	1022.688	
01/02/2022 22:00	7016400	1.371	688.49	10.319	1022.671	
01/02/2022 23:00	7020000	1.383	687.308	10.319	1022.546	
02/02/2022 00:00	7023600	1.383	687.283	10.319	1021.978	
02/02/2022 01:00	7027200	1.393	686.36	10.319	1022.07	
02/02/2022 02:00	7030800	1.397	685.906	10.319	1021.811	
02/02/2022 03:00	7034400	1.395	686.086	10.319	1020.799	
02/02/2022 04:00	7038000	1.408	684.859	10.319	1020.958	
02/02/2022 05:00	7041600	1.398	685.859	10.319	1020.314	
02/02/2022 06:00	7045200	1.407	684.959	10.319	1020.264	
02/02/2022 07:00	7048800	1.417	683.977	10.319	1020.415	
02/02/2022 08:00	7052400	1.419	683.798	10.319	1020.356	
02/02/2022 09:00	7056000	1.449	680.792	10.319	1020.749	
02/02/2022 10:00	7059600	1.453	680.414	10.319	1019.821	
02/02/2022 11:00	7063200	1.458	679.973	10.319	1019.193	
02/02/2022 12:00	7066800	1.481	677.725	10.373	1019.202	
02/02/2022 13:00	7070400	1.504	675.413	10.373	1019.139	
02/02/2022 14:00	7074000	1.504	675.407	10.373	1017.482	
02/02/2022 15:00	7077600	1.516	674.277	10.319	1016.813	
02/02/2022 16:00	7081200	1.543	671.62	10.373	1016.756	
02/02/2022 17:00	7084800	1.56	669.909	10.373	1015.853	
02/02/2022 18:00	7088400	1.576	668.362	10.373	1015.382	
02/02/2022 19:00	7092000	1.592	666.808	10.373	1014.679	
02/02/2022 20:00	7095600	1.614	664.648	10.319	1013.852	
02/02/2022 21:00	7099200	1.618	664.295	10.373	1012.916	
02/02/2022 22:00	7102800	1.641	661.973	10.373	1013.101	
02/02/2022 23:00	7106400	1.659	660.254	10.373	1012.325	
03/02/2022 00:00	7110000	1.652	660.961	10.373	1011.499	
03/02/2022 01:00	7113600	1.665	659.688	10.373	1011.584	
03/02/2022 02:00	7117200	1.649	661.255	10.373	1010.373	
03/02/2022 03:00	7120800	1.641	662.051	10.373	1009.815	
03/02/2022 04:00	7124400	1.631	662.986	10.373	1009.356	

WTP-BH018						
Date and Time	Elapsed Time (Seconds)	Corrected Level Depth To Water (mbgl)	Corrected Pressure (mBar)	Temperature (C)	Barometric Pressure (mBar)	Manual Dip Reading (mbgl)
03/02/2022 05:00	7128000	1.625	663.55	10.373	1008.554	
03/02/2022 06:00	7131600	1.617	664.4	10.373	1008.416	
03/02/2022 07:00	7135200	1.606	665.448	10.373	1007.25	
03/02/2022 08:00	7138800	1.596	666.437	10.373	1007.092	
03/02/2022 09:00	7142400	1.586	667.422	10.373	1006.82	
03/02/2022 10:00	7146000	1.578	668.217	10.373	1006.5	
03/02/2022 11:00	7149600	1.55	670.966	10.373	1006.127	
03/02/2022 12:00	7153200	1.54	671.892	10.373	1005.557	
03/02/2022 13:00	7156800	1.516	674.224	10.373	1004.413	
03/02/2022 14:00	7160400	1.513	674.529	10.373	1003.989	
03/02/2022 15:00	7164000	1.48	677.836	10.373	1002.345	
03/02/2022 16:00	7167600	1.467	679.046	10.373	1002.323	
03/02/2022 17:00	7171200	1.458	679.974	10.373	1001.038	
03/02/2022 18:00	7174800	1.463	679.457	10.373	1001.318	
03/02/2022 19:00	7178400	1.446	681.137	10.373	1001.3	
03/02/2022 20:00	7182000	1.41	684.644	10.373	1002.544	
03/02/2022 21:00	7185600	1.396	686.064	10.373	1003.738	
03/02/2022 22:00	7189200	1.375	688.039	10.373	1003.543	
03/02/2022 23:00	7192800	1.398	685.829	10.373	1004.447	
04/02/2022 00:00	7196400	1.4	685.627	10.319	1004.157	
04/02/2022 01:00	7200000	1.413	684.358	10.319	1004.476	
04/02/2022 02:00	7203600	1.429	682.804	10.373	1005.216	
04/02/2022 03:00	7207200	1.441	681.593	10.373	1005.477	
04/02/2022 04:00	7210800	1.459	679.83	10.373	1005.814	
04/02/2022 05:00	7214400	1.469	678.917	10.373	1006.846	
04/02/2022 06:00	7218000	1.467	679.036	10.373	1006.608	
04/02/2022 07:00	7221600	1.486	677.181	10.373	1007.75	
04/02/2022 08:00	7225200	1.493	676.482	10.373	1007.975	
04/02/2022 09:00	7228800	1.504	675.466	10.373	1008.634	
04/02/2022 10:00	7232400	1.517	674.161	10.319	1009.803	
04/02/2022 11:00	7236000	1.51	674.815	10.373	1009.523	
04/02/2022 12:00	7239600	1.507	675.184	10.373	1009.985	
04/02/2022 13:00	7243200	1.501	675.716	10.373	1009.809	
04/02/2022 14:00	7246800	1.513	674.534	10.373	1010.635	
04/02/2022 15:00	7250400	1.521	673.728	10.373	1010.61	
04/02/2022 16:00	7254000	1.539	671.979	10.373	1012.24	
04/02/2022 17:00	7257600	1.55	670.949	10.373	1012.439	
04/02/2022 18:00	7261200	1.539	672.059	10.373	1013.23	
04/02/2022 19:00	7264800	1.548	671.088	10.373	1014.319	
04/02/2022 20:00	7268400	1.55	670.948	10.373	1014.577	
04/02/2022 21:00	7272000	1.567	669.265	10.373	1015.786	
04/02/2022 22:00	7275600	1.549	670.988	10.373	1014.894	
04/02/2022 23:00	7279200	1.577	668.266	10.373	1016.071	
05/02/2022 00:00	7282800	1.588	667.195	10.373	1015.955	
05/02/2022 01:00	7286400	1.601	665.905	10.373	1015.701	

WTP-BH018						
Date and Time	Elapsed Time (Seconds)	Corrected Level Depth To Water (mbgl)	Corrected Pressure (mBar)	Temperature (C)	Barometric Pressure (mBar)	Manual Dip Reading (mbgl)
05/02/2022 02:00	7290000	1.61	665.048	10.373	1015.37	
05/02/2022 03:00	7293600	1.632	662.884	10.373	1015.04	
05/02/2022 04:00	7297200	1.641	661.99	10.373	1014.034	
05/02/2022 05:00	7300800	1.654	660.747	10.373	1013.613	
05/02/2022 06:00	7304400	1.656	660.507	10.373	1012.785	
05/02/2022 07:00	7308000	1.647	661.419	10.373	1011.872	
05/02/2022 08:00	7311600	1.656	660.586	10.373	1011.28	
05/02/2022 09:00	7315200	1.671	659.123	10.373	1010.843	
05/02/2022 10:00	7318800	1.684	657.834	10.373	1010.825	
05/02/2022 11:00	7322400	1.688	657.449	10.373	1010.141	
05/02/2022 12:00	7326000	1.699	656.332	10.373	1010.427	
05/02/2022 13:00	7329600	1.681	658.06	10.373	1009.411	
05/02/2022 14:00	7333200	1.672	658.942	10.427	1007.953	
05/02/2022 15:00	7336800	1.678	658.383	10.373	1008.018	
05/02/2022 16:00	7340400	1.684	657.853	10.373	1007.124	
05/02/2022 17:00	7344000	1.685	657.727	10.427	1006.673	
05/02/2022 18:00	7347600	1.679	658.334	10.373	1005.93	
05/02/2022 19:00	7351200	1.673	658.841	10.373	1005.779	
05/02/2022 20:00	7354800	1.67	659.169	10.373	1005.333	
05/02/2022 21:00	7358400	1.63	663.049	10.373	1004.897	
05/02/2022 22:00	7362000	1.623	663.817	10.373	1004.011	
05/02/2022 23:00	7365600	1.623	663.824	10.373	1003.41	
06/02/2022 00:00	7369200	1.621	663.939	10.373	1001.988	
06/02/2022 01:00	7372800	1.627	663.364	10.373	1001.969	
06/02/2022 02:00	7376400	1.625	663.612	10.373	1000.059	
06/02/2022 03:00	7380000	1.62	664.028	10.373	1000.236	
06/02/2022 04:00	7383600	1.621	663.952	10.373	1000.668	
06/02/2022 05:00	7387200	1.622	663.854	10.319	1000.868	
06/02/2022 06:00	7390800	1.63	663.139	10.319	1001.463	
06/02/2022 07:00	7394400	1.63	663.09	10.373	1001.887	
06/02/2022 08:00	7398000	1.633	662.815	10.373	1002.281	
06/02/2022 09:00	7401600	1.618	664.284	10.373	1002.237	
06/02/2022 10:00	7405200	1.592	666.801	10.373	1002.808	
06/02/2022 11:00	7408800	1.598	666.276	10.373	1003.214	
06/02/2022 12:00	7412400	1.589	667.146	10.373	1003.888	
06/02/2022 13:00	7416000	1.572	668.771	10.373	1004.759	
06/02/2022 14:00	7419600	1.588	667.221	10.319	1005.815	
06/02/2022 15:00	7423200	1.591	666.931	10.373	1007.31	
06/02/2022 16:00	7426800	1.594	666.665	10.319	1008.271	
06/02/2022 17:00	7430400	1.586	667.37	10.319	1009.942	
06/02/2022 18:00	7434000	1.592	666.786	10.319	1011.358	
06/02/2022 19:00	7437600	1.585	667.529	10.319	1012.04	
06/02/2022 20:00	7441200	1.597	666.295	10.319	1013.631	
06/02/2022 21:00	7444800	1.596	666.41	10.319	1014.94	
06/02/2022 22:00	7448400	1.596	666.438	10.373	1016.237	

WTP-BH018						
Date and Time	Elapsed Time (Seconds)	Corrected Level Depth To Water (mbgl)	Corrected Pressure (mBar)	Temperature (C)	Barometric Pressure (mBar)	Manual Dip Reading (mbgl)
06/02/2022 23:00	7452000	1.578	668.183	10.319	1016.374	
07/02/2022 00:00	7455600	1.582	667.789	10.319	1016.769	
07/02/2022 01:00	7459200	1.593	666.693	10.319	1017.865	
07/02/2022 02:00	7462800	1.597	666.338	10.319	1017.507	
07/02/2022 03:00	7466400	1.581	667.918	10.373	1017.37	
07/02/2022 04:00	7470000	1.571	668.917	10.373	1017.677	
07/02/2022 05:00	7473600	1.553	670.592	10.373	1017.547	
07/02/2022 06:00	7477200	1.558	670.114	10.373	1018.262	
07/02/2022 07:00	7480800	1.551	670.875	10.373	1017.502	
07/02/2022 08:00	7484400	1.557	670.245	10.373	1018.487	
07/02/2022 09:00	7488000	1.549	671.046	10.373	1018.399	
07/02/2022 10:00	7491600	1.555	670.475	10.319	1018.833	
07/02/2022 11:00	7495200	1.539	672.018	10.373	1018.852	
07/02/2022 12:00	7498800	1.527	673.236	10.373	1018.704	
07/02/2022 13:00	7502400	1.525	673.423	10.373	1018.754	
07/02/2022 14:00	7506000	1.519	673.969	10.373	1018.089	
07/02/2022 15:00	7509600	1.517	674.171	10.319	1017.869	
07/02/2022 16:00	7513200	1.514	674.44	10.373	1017.5	
07/02/2022 17:00	7516800	1.503	675.545	10.319	1017.445	
07/02/2022 18:00	7520400	1.522	673.7	10.373	1018.002	
07/02/2022 19:00	7524000	1.53	672.941	10.373	1017.692	
07/02/2022 20:00	7527600	1.536	672.314	10.373	1017.249	
07/02/2022 21:00	7531200	1.536	672.32	10.373	1017.6	
07/02/2022 22:00	7534800	1.549	671	10.373	1017.851	
07/02/2022 23:00	7538400	1.559	670.018	10.319	1017.509	
08/02/2022 00:00	7542000	1.558	670.118	10.319	1017.409	
08/02/2022 01:00	7545600	1.568	669.146	10.319	1017.668	
08/02/2022 02:00	7549200	1.582	667.757	10.373	1017.887	
08/02/2022 03:00	7552800	1.579	668.085	10.373	1017.084	
08/02/2022 04:00	7556400	1.583	667.675	10.373	1017.495	
08/02/2022 05:00	7560000	1.572	668.792	10.373	1016.852	
08/02/2022 06:00	7563600	1.575	668.451	10.319	1017.413	
08/02/2022 07:00	7567200	1.571	668.898	10.319	1016.729	
08/02/2022 08:00	7570800	1.583	667.724	10.319	1017.189	
08/02/2022 09:00	7574400	1.602	665.826	10.319	1018.138	
08/02/2022 10:00	7578000	1.609	665.163	10.373	1017.987	
08/02/2022 11:00	7581600	1.612	664.871	10.319	1018.024	
08/02/2022 12:00	7585200	1.625	663.549	10.373	1017.819	
08/02/2022 13:00	7588800	1.636	662.524	10.319	1017.164	
08/02/2022 14:00	7592400	1.619	664.156	10.319	1016.6	
08/02/2022 15:00	7596000	1.607	665.372	10.319	1015.979	
08/02/2022 16:00	7599600	1.616	664.422	10.319	1015.74	
08/02/2022 17:00	7603200	1.604	665.683	10.373	1015.092	
08/02/2022 18:00	7606800	1.593	666.685	10.319	1015.497	
08/02/2022 19:00	7610400	1.558	670.102	10.373	1016.255	

WTP-BH018						
Date and Time	Elapsed Time (Seconds)	Corrected Level Depth To Water (mbgl)	Corrected Pressure (mBar)	Temperature (C)	Barometric Pressure (mBar)	Manual Dip Reading (mbgl)
08/02/2022 20:00	7614000	1.551	670.833	10.319	1015.624	
08/02/2022 21:00	7617600	1.553	670.619	10.319	1016.551	
08/02/2022 22:00	7621200	1.533	672.584	10.373	1016.268	
08/02/2022 23:00	7624800	1.547	671.209	10.373	1016.811	
09/02/2022 00:00	7628400	1.535	672.374	10.319	1015.985	
09/02/2022 01:00	7632000	1.534	672.508	10.373	1017.056	
09/02/2022 02:00	7635600	1.54	671.944	10.373	1016.551	
09/02/2022 03:00	7639200	1.565	669.505	10.373	1017.446	
09/02/2022 04:00	7642800	1.577	668.241	10.373	1017.165	
09/02/2022 05:00	7646400	1.58	667.956	10.373	1016.857	
09/02/2022 06:00	7650000	1.598	666.237	10.373	1017.745	
09/02/2022 07:00	7653600	1.602	665.808	10.373	1017.699	
09/02/2022 08:00	7657200	1.6	666.071	10.373	1017.911	
09/02/2022 09:00	7660800	1.611	664.92	10.373	1018.468	
09/02/2022 10:00	7664400	1.618	664.275	10.373	1019.469	
09/02/2022 11:00	7668000	1.624	663.642	10.319	1019.371	
09/02/2022 12:00	7671600	1.63	663.05	10.373	1019.625	
09/02/2022 13:00	7675200	1.635	662.584	10.373	1019.26	
09/02/2022 14:00	7678800	1.638	662.268	10.373	1018.507	
09/02/2022 15:00	7682400	1.672	658.933	10.373	1018.516	
09/02/2022 16:00	7686000	1.63	663.136	10.373	1018.707	
09/02/2022 17:00	7689600	1.619	664.142	10.373	1018.533	
09/02/2022 18:00	7693200	1.618	664.3	10.427	1018.393	
09/02/2022 19:00	7696800	1.627	663.384	10.373	1018.46	
09/02/2022 20:00	7700400	1.626	663.507	10.319	1018.2	
09/02/2022 21:00	7704000	1.629	663.188	10.373	1018.18	
09/02/2022 22:00	7707600	1.64	662.074	10.319	1018.802	
09/02/2022 23:00	7711200	1.635	662.626	10.373	1018.505	
10/02/2022 00:00	7714800	1.642	661.898	10.373	1018.877	
10/02/2022 01:00	7718400	1.645	661.592	10.373	1018.707	
10/02/2022 02:00	7722000	1.64	662.108	10.373	1018.785	
10/02/2022 03:00	7725600	1.65	661.181	10.373	1018.525	
10/02/2022 04:00	7729200	1.648	661.379	10.319	1018.308	
10/02/2022 05:00	7732800	1.652	660.893	10.373	1018.694	
10/02/2022 06:00	7736400	1.666	659.597	10.373	1019.039	
10/02/2022 07:00	7740000	1.668	659.355	10.373	1019.282	
10/02/2022 08:00	7743600	1.656	660.532	10.373	1019.53	
10/02/2022 09:00	7747200	1.628	663.267	10.373	1020.595	
10/02/2022 10:00	7750800	1.592	666.773	10.373	1020.535	
10/02/2022 11:00	7754400	1.589	667.071	10.373	1021.067	
10/02/2022 12:00	7758000	1.593	666.684	10.319	1020.724	
10/02/2022 13:00	7761600	1.602	665.872	10.373	1021.317	
10/02/2022 14:00	7765200	1.601	665.971	10.373	1021.573	
10/02/2022 15:00	7768800	1.606	665.487	10.319	1021.446	
10/02/2022 16:00	7772400	1.615	664.533	10.373	1022.656	

WTP-BH018						
Date and Time	Elapsed Time (Seconds)	Corrected Level Depth To Water (mbgl)	Corrected Pressure (mBar)	Temperature (C)	Barometric Pressure (mBar)	Manual Dip Reading (mbgl)
10/02/2022 17:00	7776000	1.596	666.453	10.373	1023.111	
10/02/2022 18:00	7779600	1.573	668.708	10.373	1023.588	
10/02/2022 19:00	7783200	1.569	669.082	10.319	1024.502	
10/02/2022 20:00	7786800	1.574	668.537	10.373	1025.064	
10/02/2022 21:00	7790400	1.573	668.691	10.373	1025.268	
10/02/2022 22:00	7794000	1.58	668.01	10.319	1025.693	
10/02/2022 23:00	7797600	1.592	666.839	10.319	1026.627	
11/02/2022 00:00	7801200	1.591	666.925	10.319	1027.016	
11/02/2022 01:00	7804800	1.595	666.476	10.373	1027.007	
11/02/2022 02:00	7808400	1.593	666.732	10.319	1026.852	
11/02/2022 03:00	7812000	1.602	665.791	10.373	1027.099	
11/02/2022 04:00	7815600	1.612	664.871	10.373	1026.95	
11/02/2022 05:00	7819200	1.612	664.88	10.319	1026.448	
11/02/2022 06:00	7822800	1.609	665.194	10.319	1025.896	
11/02/2022 07:00	7826400	1.613	664.775	10.373	1026.095	
11/02/2022 08:00	7830000	1.596	666.463	10.319	1025.696	
11/02/2022 09:00	7833600	1.593	666.769	10.319	1025.746	
11/02/2022 10:00	7837200	1.58	668.003	10.373	1024.649	
11/02/2022 11:00	7840800	1.566	669.323	10.319	1023.667	
11/02/2022 12:00	7844400	1.548	671.129	10.319	1022.93	
11/02/2022 13:00	7848000	1.532	672.686	10.319	1021.492	
11/02/2022 14:00	7851600	1.53	672.855	10.319	1020.372	
11/02/2022 15:00	7855200	1.528	673.041	10.319	1019.355	
11/02/2022 16:00	7858800	1.527	673.186	10.319	1018.26	
11/02/2022 17:00	7862400	1.518	674.113	10.319	1016.858	
11/02/2022 18:00	7866000	1.523	673.611	10.319	1016.054	
11/02/2022 19:00	7869600	1.518	674.082	10.319	1014.989	
11/02/2022 20:00	7873200	1.522	673.633	10.319	1014.607	
11/02/2022 21:00	7876800	1.521	673.822	10.319	1013.467	
11/02/2022 22:00	7880400	1.513	674.537	10.319	1012.515	
11/02/2022 23:00	7884000	1.507	675.156	10.319	1011.777	
12/02/2022 00:00	7887600	1.498	676.044	10.319	1010.651	
12/02/2022 01:00	7891200	1.494	676.402	10.319	1009.462	
12/02/2022 02:00	7894800	1.491	676.682	10.319	1008.588	
12/02/2022 03:00	7898400	1.484	677.441	10.319	1007.235	
12/02/2022 04:00	7902000	1.476	678.147	10.319	1006.055	
12/02/2022 05:00	7905600	1.459	679.889	10.264	1004.531	
12/02/2022 06:00	7909200	1.458	679.969	10.319	1004.469	
12/02/2022 07:00	7912800	1.441	681.582	10.319	1003.926	
12/02/2022 08:00	7916400	1.443	681.399	10.319	1004.109	
12/02/2022 09:00	7920000	1.438	681.948	10.319	1003.916	
12/02/2022 10:00	7923600	1.42	683.713	10.264	1004.034	
12/02/2022 11:00	7927200	1.397	685.944	10.264	1003.703	
12/02/2022 12:00	7930800	1.408	684.871	10.264	1003.469	
12/02/2022 13:00	7934400	1.405	685.147	10.264	1003.787	

WTP-BH018						
Date and Time	Elapsed Time (Seconds)	Corrected Level Depth To Water (mbgl)	Corrected Pressure (mBar)	Temperature (C)	Barometric Pressure (mBar)	Manual Dip Reading (mbgl)
12/02/2022 14:00	7938000	1.408	684.846	10.319	1003.037	
12/02/2022 15:00	7941600	1.392	686.422	10.264	1002.274	
12/02/2022 16:00	7945200	1.386	687.016	10.264	1001.799	
12/02/2022 17:00	7948800	1.39	686.657	10.264	1001.683	
12/02/2022 18:00	7952400	1.393	686.362	10.264	1001.384	
12/02/2022 19:00	7956000	1.397	685.965	10.264	1001.069	
12/02/2022 20:00	7959600	1.397	685.875	10.264	1001.04	
12/02/2022 21:00	7963200	1.404	685.273	10.264	1000.335	
12/02/2022 22:00	7966800	1.419	683.775	10.264	1000.052	
12/02/2022 23:00	7970400	1.418	683.826	10.264	999.17	
13/02/2022 00:00	7974000	1.411	684.532	10.264	997.632	
13/02/2022 01:00	7977600	1.402	685.475	10.264	995.858	
13/02/2022 02:00	7981200	1.403	685.306	10.264	994.364	
13/02/2022 03:00	7984800	1.401	685.519	10.264	991.776	
13/02/2022 04:00	7988400	1.398	685.868	10.264	989.882	
13/02/2022 05:00	7992000	1.384	687.186	10.264	988.089	
13/02/2022 06:00	7995600	1.381	687.468	10.264	986.382	
13/02/2022 07:00	7999200	1.386	687.032	10.21	985.969	
13/02/2022 08:00	8002800	1.401	685.494	10.264	985.742	
13/02/2022 09:00	8006400	1.4	685.676	10.264	985.443	
13/02/2022 10:00	8010000	1.402	685.479	10.264	984.926	
13/02/2022 11:00	8013600	1.411	684.514	10.264	985.059	
13/02/2022 12:00	8017200	1.393	686.306	10.21	985.151	
13/02/2022 13:00	8020800	1.4	685.657	10.264	985.461	
13/02/2022 14:00	8024400	1.398	685.784	10.264	984.859	
13/02/2022 15:00	8028000	1.407	684.901	10.264	985.742	
13/02/2022 16:00	8031600	1.401	685.49	10.21	985.967	
13/02/2022 17:00	8035200	1.394	686.173	10.21	987.184	
13/02/2022 18:00	8038800	1.408	684.799	10.264	987.626	
13/02/2022 19:00	8042400	1.395	686.077	10.21	987.874	
13/02/2022 20:00	8046000	1.395	686.09	10.264	988.829	
13/02/2022 21:00	8049600	1.395	686.077	10.21	989.774	
13/02/2022 22:00	8053200	1.39	686.598	10.264	990.34	
13/02/2022 23:00	8056800	1.397	685.916	10.264	990.547	
14/02/2022 00:00	8060400	1.398	685.867	10.264	991.072	
14/02/2022 01:00	8064000	1.397	685.914	10.21	991.838	
14/02/2022 02:00	8067600	1.4	685.61	10.21	992.26	
14/02/2022 03:00	8071200	1.403	685.289	10.264	992.956	
14/02/2022 04:00	8074800	1.402	685.414	10.264	993.306	
14/02/2022 05:00	8078400	1.408	684.84	10.21	994.456	
14/02/2022 06:00	8082000	1.404	685.236	10.21	995.247	
14/02/2022 07:00	8085600	1.417	683.986	10.21	997.448	
14/02/2022 08:00	8089200	1.424	683.258	10.21	998.413	
14/02/2022 09:00	8092800	1.427	683.024	10.21	999.954	
14/02/2022 10:00	8096400	1.433	682.434	10.21	1001.256	

WTP-BH018						
Date and Time	Elapsed Time (Seconds)	Corrected Level Depth To Water (mbgl)	Corrected Pressure (mBar)	Temperature (C)	Barometric Pressure (mBar)	Manual Dip Reading (mbgl)
14/02/2022 11:00	8100000	1.432	682.503	10.21	1001.662	
14/02/2022 12:00	8103600	1.435	682.217	10.21	1002.185	
14/02/2022 13:00	8107200	1.435	682.18	10.264	1002.835	
14/02/2022 14:00	8110800	1.442	681.544	10.21	1003.453	
14/02/2022 15:00	8114400	1.441	681.64	10.21	1003.594	
14/02/2022 16:00	8118000	1.443	681.375	10.21	1003.979	
14/02/2022 17:00	8121600	1.452	680.501	10.21	1004.377	
14/02/2022 18:00	8125200	1.468	679.012	10.21	1004.797	
14/02/2022 19:00	8128800	1.459	679.857	10.21	1004.783	
14/02/2022 20:00	8132400	1.466	679.183	10.21	1004.389	
14/02/2022 21:00	8136000	1.463	679.484	10.21	1003.494	
14/02/2022 22:00	8139600	1.466	679.116	10.21	1002.555	
14/02/2022 23:00	8143200	1.479	677.854	10.21	1002.154	
15/02/2022 00:00	8146800	1.464	679.375	10.21	1000.277	
15/02/2022 01:00	8150400	1.461	679.7	10.21	999.358	
15/02/2022 02:00	8154000	1.438	681.931	10.21	998.433	
15/02/2022 03:00	8157600	1.398	685.824	10.21	996.679	
15/02/2022 04:00	8161200	1.382	687.403	10.21	996.406	
15/02/2022 05:00	8164800	1.383	687.323	10.21	996.842	
15/02/2022 06:00	8168400	1.379	687.66	10.156	997.2	
15/02/2022 07:00	8172000	1.383	687.29	10.156	997.095	
15/02/2022 08:00	8175600	1.386	686.973	10.156	997.413	
15/02/2022 09:00	8179200	1.394	686.203	10.21	997.844	
15/02/2022 10:00	8182800	1.412	684.501	10.21	998.24	
15/02/2022 11:00	8186400	1.411	684.563	10.21	998.415	
15/02/2022 12:00	8190000	1.416	684.019	10.156	997.991	
15/02/2022 13:00	8193600	1.421	683.565	10.21	997.988	
15/02/2022 14:00	8197200	1.422	683.462	10.156	996.41	
15/02/2022 15:00	8200800	1.427	683.011	10.21	995.691	
15/02/2022 16:00	8204400	1.421	683.614	10.21	994.376	
15/02/2022 17:00	8208000	1.422	683.463	10.21	992.626	
15/02/2022 18:00	8211600	1.417	683.997	10.156	991.124	
15/02/2022 19:00	8215200	1.409	684.721	10.21	989.824	
15/02/2022 20:00	8218800	1.4	685.616	10.21	987.859	
15/02/2022 21:00	8222400	1.416	684.07	10.21	987.268	
15/02/2022 22:00	8226000	1.42	683.65	10.156	987.076	
15/02/2022 23:00	8229600	1.419	683.736	10.21	987.127	
16/02/2022 00:00	8233200	1.427	683.027	10.21	987.48	
16/02/2022 01:00	8236800	1.435	682.229	10.156	988.616	
16/02/2022 02:00	8240400	1.446	681.102	10.21	989.049	
16/02/2022 03:00	8244000	1.455	680.272	10.156	989.623	
16/02/2022 04:00	8247600	1.451	680.67	10.21	989.955	
16/02/2022 05:00	8251200	1.443	681.447	10.156	990.229	
16/02/2022 06:00	8254800	1.438	681.914	10.156	990.238	
16/02/2022 07:00	8258400	1.436	682.1	10.156	989.814	

WTP-BH018						
Date and Time	Elapsed Time (Seconds)	Corrected Level Depth To Water (mbgl)	Corrected Pressure (mBar)	Temperature (C)	Barometric Pressure (mBar)	Manual Dip Reading (mbgl)
16/02/2022 08:00	8262000	1.404	685.227	10.156	988.23	
16/02/2022 09:00	8265600	1.403	685.373	10.156	987.848	
16/02/2022 10:00	8269200	1.402	685.384	10.21	987.616	
16/02/2022 11:00	8272800	1.401	685.498	10.156	987.01	
16/02/2022 12:00	8276400	1.4	685.635	10.156	986.279	
16/02/2022 13:00	8280000	1.4	685.657	10.156	986.139	
16/02/2022 14:00	8283600	1.414	684.287	10.21	987.051	
16/02/2022 15:00	8287200	1.418	683.905	10.156	987.89	
16/02/2022 16:00	8290800	1.418	683.834	10.156	987.961	
16/02/2022 17:00	8294400	1.416	684.047	10.156	988.461	
16/02/2022 18:00	8298000	1.402	685.454	10.156	988.954	
16/02/2022 19:00	8301600	1.409	684.774	10.156	991.297	
16/02/2022 20:00	8305200	1.408	684.851	10.156	992.408	
16/02/2022 21:00	8308800	1.399	685.712	10.156	993.091	
16/02/2022 22:00	8312400	1.403	685.308	10.156	994.327	
16/02/2022 23:00	8316000	1.4	685.666	10.156	995.513	
17/02/2022 00:00	8319600	1.396	685.995	10.156	997.202	
17/02/2022 01:00	8323200	1.4	685.59	10.156	998.32	
17/02/2022 02:00	8326800	1.389	686.69	10.156	999.476	
17/02/2022 03:00	8330400	1.394	686.258	10.156	1000.503	
17/02/2022 04:00	8334000	1.398	685.818	10.156	1001.418	
17/02/2022 05:00	8337600	1.392	686.382	10.156	1001.923	
17/02/2022 06:00	8341200	1.389	686.673	10.156	1002.463	
17/02/2022 07:00	8344800	1.385	687.068	10.156	1002.068	
17/02/2022 08:00	8348400	1.395	686.167	10.156	1002.968	
17/02/2022 09:00	8352000	1.395	686.141	10.156	1002.757	
17/02/2022 10:00	8355600	1.401	685.505	10.156	1003.155	
17/02/2022 11:00	8359200	1.402	685.467	10.156	1003.312	
17/02/2022 12:00	8362800	1.411	684.562	10.156	1003.98	
17/02/2022 13:00	8366400	1.424	683.251	10.156	1004.697	
17/02/2022 14:00	8370000	1.42	683.701	10.156	1004.485	
17/02/2022 15:00	8373600	1.422	683.477	10.156	1004.115	
17/02/2022 16:00	8377200	1.432	682.49	10.156	1003.795	
17/02/2022 17:00	8380800	1.42	683.659	10.156	1002.863	
17/02/2022 18:00	8384400	1.422	683.491	10.156	1002.201	
17/02/2022 19:00	8388000	1.416	684.039	10.156	1000.583	
17/02/2022 20:00	8391600	1.416	684.015	10.156	998.469	
17/02/2022 21:00	8395200	1.411	684.521	10.156	995.826	
17/02/2022 22:00	8398800	1.38	687.635	10.156	992.474	
17/02/2022 23:00	8402400	1.349	690.616	10.156	988.068	
18/02/2022 00:00	8406000	1.335	691.955	10.156	983.641	
18/02/2022 01:00	8409600	1.318	693.651	10.156	980.757	
18/02/2022 02:00	8413200	1.326	692.844	10.156	981.446	
18/02/2022 03:00	8416800	1.325	692.939	10.156	980.757	
18/02/2022 04:00	8420400	1.315	693.967	10.156	977.947	

WTP-BH018						
Date and Time	Elapsed Time (Seconds)	Corrected Level Depth To Water (mbgl)	Corrected Pressure (mBar)	Temperature (C)	Barometric Pressure (mBar)	Manual Dip Reading (mbgl)
18/02/2022 05:00	8424000	1.311	694.39	10.156	975.386	
18/02/2022 06:00	8427600	1.309	694.5	10.156	973.375	
18/02/2022 07:00	8431200	1.301	695.351	10.156	973	
18/02/2022 08:00	8434800	1.311	694.339	10.102	977.913	
18/02/2022 09:00	8438400	1.323	693.136	10.156	983.529	1.33
18/02/2022 10:00	8442000	1.29	696.37	9.83	987.908	
18/02/2022 11:00	8445600	1.269	698.48	9.939	990.822	
18/02/2022 12:00	8449200	1.259	699.491	10.047	992.697	
18/02/2022 13:00	8452800	1.244	700.927	9.884	993.463	
18/02/2022 14:00	8456400	1.257	699.603	10.156	995.709	
18/02/2022 15:00	8460000	1.187	706.489	10.102	996.643	
18/02/2022 16:00	8463600	1.078	717.187	10.102	998.058	
18/02/2022 17:00	8467200	1.092	715.793	10.264	1000.575	
18/02/2022 18:00	8470800	1.118	713.228	10.156	1001.679	
18/02/2022 19:00	8474400	1.12	713.09	9.939	1002.457	
18/02/2022 20:00	8478000	1.138	711.308	10.21	1003.498	
18/02/2022 21:00	8481600	1.151	710.051	10.264	1004.179	
18/02/2022 22:00	8485200	1.159	709.237	10.21	1005.331	
18/02/2022 23:00	8488800	1.175	707.691	9.939	1005.124	
19/02/2022 00:00	8492400	1.193	705.895	9.721	1005.541	
19/02/2022 01:00	8496000	1.21	704.236	10.21	1005.701	
19/02/2022 02:00	8499600	1.214	703.875	10.047	1005.058	
19/02/2022 03:00	8503200	1.235	701.811	9.939	1004.117	
19/02/2022 04:00	8506800	1.204	704.845	9.83	1001.284	
19/02/2022 05:00	8510400	1.224	702.867	10.102	999.671	
19/02/2022 06:00	8514000	1.224	702.9	10.264	996.96	
19/02/2022 07:00	8517600	1.244	700.947	10.102	996.603	
19/02/2022 08:00	8521200	1.249	700.427	9.939	995.881	
19/02/2022 09:00	8524800	1.262	699.19	9.776	996.828	
19/02/2022 10:00	8528400	1.29	696.37	9.721	998.916	
19/02/2022 11:00	8532000	1.305	694.938	9.558	1000.652	
19/02/2022 12:00	8535600	1.328	692.644	9.503	1001.978	
19/02/2022 13:00	8539200	1.342	691.357	9.503	1002.434	
19/02/2022 14:00	8542800	1.346	690.917	9.503	1002.518	
19/02/2022 15:00	8546400	1.347	690.854	9.558	1002.598	
19/02/2022 16:00	8550000	1.344	691.14	9.558	1002.193	
19/02/2022 17:00	8553600	1.344	691.123	9.612	1002.11	
19/02/2022 18:00	8557200	1.339	691.58	9.558	1001.635	
19/02/2022 19:00	8560800	1.321	693.377	9.612	1000.924	
19/02/2022 20:00	8564400	1.318	693.71	9.612	1001.185	
19/02/2022 21:00	8568000	1.306	694.883	9.612	1000.843	
19/02/2022 22:00	8571600	1.293	696.146	9.558	1001.106	
19/02/2022 23:00	8575200	1.28	697.4	9.612	1000.582	
20/02/2022 00:00	8578800	1.279	697.518	9.558	1000.209	
20/02/2022 01:00	8582400	1.265	698.833	9.558	998.894	

WTP-BH018						
Date and Time	Elapsed Time (Seconds)	Corrected Level Depth To Water (mbgl)	Corrected Pressure (mBar)	Temperature (C)	Barometric Pressure (mBar)	Manual Dip Reading (mbgl)
20/02/2022 02:00	8586000	1.262	699.111	9.612	998.515	
20/02/2022 03:00	8589600	1.272	698.21	9.612	998.109	
20/02/2022 04:00	8593200	1.265	698.855	9.721	997.026	
20/02/2022 05:00	8596800	1.246	700.752	9.612	996.043	
20/02/2022 06:00	8600400	1.254	699.898	9.558	995.811	
20/02/2022 07:00	8604000	1.252	700.151	9.612	995.338	
20/02/2022 08:00	8607600	1.248	700.508	9.612	994.505	
20/02/2022 09:00	8611200	1.253	700.059	9.612	994.124	
20/02/2022 10:00	8614800	1.244	700.902	9.612	992.449	
20/02/2022 11:00	8618400	1.247	700.641	9.612	991.048	
20/02/2022 12:00	8622000	1.246	700.698	9.667	991.246	
20/02/2022 13:00	8625600	1.244	700.866	9.667	991.078	
20/02/2022 14:00	8629200	1.258	699.582	9.667	991.412	
20/02/2022 15:00	8632800	1.264	698.905	9.667	992.564	
20/02/2022 16:00	8636400	1.277	697.705	9.612	993.984	
20/02/2022 17:00	8640000	1.296	695.811	9.612	996.352	
20/02/2022 18:00	8643600	1.299	695.567	9.667	997.564	
20/02/2022 19:00	8647200	1.278	697.608	9.667	998.374	
20/02/2022 20:00	8650800	1.268	698.589	9.667	999.174	
20/02/2022 21:00	8654400	1.275	697.883	9.667	999.167	
20/02/2022 22:00	8658000	1.273	698.054	9.721	1000.914	
20/02/2022 23:00	8661600	1.273	698.085	9.667	1001.696	
21/02/2022 00:00	8665200	1.27	698.348	9.667	1001.908	
21/02/2022 01:00	8668800	1.272	698.17	9.721	1003.054	
21/02/2022 02:00	8672400	1.27	698.36	9.721	1003.458	
21/02/2022 03:00	8676000	1.269	698.491	9.667	1003.903	
21/02/2022 04:00	8679600	1.276	697.824	9.667	1004.807	
21/02/2022 05:00	8683200	1.281	697.304	9.667	1006.278	
21/02/2022 06:00	8686800	1.29	696.397	9.667	1007.897	
21/02/2022 07:00	8690400	1.294	696.015	9.721	1009.603	
21/02/2022 08:00	8694000	1.309	694.59	9.667	1011.366	
21/02/2022 09:00	8697600	1.309	694.536	9.667	1013.083	
21/02/2022 10:00	8701200	1.309	694.499	9.667	1013.832	
21/02/2022 11:00	8704800	1.306	694.847	9.667	1014.671	
21/02/2022 12:00	8708400	1.319	693.6	9.612	1015.426	
21/02/2022 13:00	8712000	1.32	693.495	9.721	1016.161	
21/02/2022 14:00	8715600	1.318	693.7	9.721	1015.836	
21/02/2022 15:00	8719200	1.311	694.392	9.721	1015.263	
21/02/2022 16:00	8722800	1.317	693.72	9.721	1014.985	
21/02/2022 17:00	8726400	1.314	694.01	9.721	1014.576	
21/02/2022 18:00	8730000	1.307	694.731	9.721	1014.211	
21/02/2022 19:00	8733600	1.305	694.905	9.776	1014.056	
21/02/2022 20:00	8737200	1.311	694.345	9.776	1013.666	
21/02/2022 21:00	8740800	1.305	694.953	9.721	1013.396	
21/02/2022 22:00	8744400	1.307	694.714	9.776	1012.941	

WTP-BH018						
Date and Time	Elapsed Time (Seconds)	Corrected Level Depth To Water (mbgl)	Corrected Pressure (mBar)	Temperature (C)	Barometric Pressure (mBar)	Manual Dip Reading (mbgl)
21/02/2022 23:00	8748000	1.305	694.899	9.776	1012.399	
22/02/2022 00:00	8751600	1.3	695.427	9.721	1011.497	
22/02/2022 01:00	8755200	1.297	695.75	9.721	1009.987	
22/02/2022 02:00	8758800	1.297	695.673	9.721	1009.707	
22/02/2022 03:00	8762400	1.295	695.908	9.721	1008.641	
22/02/2022 04:00	8766000	1.289	696.465	9.776	1006.677	
22/02/2022 05:00	8769600	1.278	697.577	9.776	1005.684	
22/02/2022 06:00	8773200	1.268	698.573	9.721	1007.52	
22/02/2022 07:00	8776800	1.257	699.681	9.776	1008.924	
22/02/2022 08:00	8780400	1.265	698.82	9.776	1009.666	
22/02/2022 09:00	8784000	1.263	699.071	9.776	1010.721	
22/02/2022 10:00	8787600	1.272	698.199	9.776	1012.305	
22/02/2022 11:00	8791200	1.287	696.743	9.721	1013.506	
22/02/2022 12:00	8794800	1.285	696.895	9.776	1014.084	
22/02/2022 13:00	8798400	1.278	697.571	9.721	1014.341	
22/02/2022 14:00	8802000	1.284	696.947	9.721	1014.727	
22/02/2022 15:00	8805600	1.297	695.718	9.776	1014.905	
22/02/2022 16:00	8809200	1.3	695.411	9.721	1015.194	
22/02/2022 17:00	8812800	1.306	694.803	9.776	1016.058	
22/02/2022 18:00	8816400	1.307	694.733	9.776	1016.603	
22/02/2022 19:00	8820000	1.312	694.228	9.776	1016.514	
22/02/2022 20:00	8823600	1.321	693.347	9.776	1016.802	
22/02/2022 21:00	8827200	1.321	693.389	9.667	1017.08	
22/02/2022 22:00	8830800	1.309	694.525	9.776	1016.929	
22/02/2022 23:00	8834400	1.312	694.294	9.721	1016.549	
23/02/2022 00:00	8838000	1.303	695.167	9.776	1015.694	
23/02/2022 01:00	8841600	1.309	694.575	9.776	1015.099	
23/02/2022 02:00	8845200	1.304	695.061	9.776	1014.137	
23/02/2022 03:00	8848800	1.306	694.792	9.83	1013.949	
23/02/2022 04:00	8852400	1.309	694.562	9.776	1012.499	
23/02/2022 05:00	8856000	1.302	695.221	9.83	1012.095	
23/02/2022 06:00	8859600	1.297	695.722	9.83	1011.713	
23/02/2022 07:00	8863200	1.298	695.6	9.776	1010.629	
23/02/2022 08:00	8866800	1.299	695.526	9.776	1009.873	
23/02/2022 09:00	8870400	1.298	695.662	9.776	1009.024	
23/02/2022 10:00	8874000	1.297	695.745	9.776	1008.347	
23/02/2022 11:00	8877600	1.29	696.389	9.776	1007.584	
23/02/2022 12:00	8881200	1.288	696.629	9.776	1006.395	
23/02/2022 13:00	8884800	1.26	699.311	9.776	1005.375	
23/02/2022 14:00	8888400	1.253	700.05	9.83	1005.248	
23/02/2022 15:00	8892000	1.249	700.456	9.776	1004.468	
23/02/2022 16:00	8895600	1.255	699.8	9.721	1003.562	
23/02/2022 17:00	8899200	1.242	701.067	9.776	1003.738	
23/02/2022 18:00	8902800	1.247	700.658	9.776	1004.146	
23/02/2022 19:00	8906400	1.253	700.018	9.776	1004.787	

WTP-BH018						
Date and Time	Elapsed Time (Seconds)	Corrected Level Depth To Water (mbgl)	Corrected Pressure (mBar)	Temperature (C)	Barometric Pressure (mBar)	Manual Dip Reading (mbgl)
23/02/2022 20:00	8910000	1.245	700.823	9.776	1004.813	
23/02/2022 21:00	8913600	1.238	701.463	9.721	1004.156	
23/02/2022 22:00	8917200	1.24	701.287	9.776	1003.755	
23/02/2022 23:00	8920800	1.244	700.873	9.776	1003.813	
24/02/2022 00:00	8924400	1.238	701.549	9.721	1003.476	
24/02/2022 01:00	8928000	1.242	701.125	9.721	1002.355	
24/02/2022 02:00	8931600	1.233	701.967	9.776	1002.482	
24/02/2022 03:00	8935200	1.231	702.181	9.776	1001.436	
24/02/2022 04:00	8938800	1.221	703.12	9.776	1000.735	
24/02/2022 05:00	8942400	1.244	700.943	9.83	1001.98	
24/02/2022 06:00	8946000	1.241	701.235	9.776	1002.026	
24/02/2022 07:00	8949600	1.25	700.372	9.83	1002.67	
24/02/2022 08:00	8953200	1.268	698.609	9.83	1003.72	
24/02/2022 09:00	8956800	1.272	698.184	9.776	1004.484	
24/02/2022 10:00	8960400	1.296	695.855	9.776	1005.981	
24/02/2022 11:00	8964000	1.297	695.752	9.776	1006.203	
24/02/2022 12:00	8967600	1.288	696.602	9.776	1006.659	
24/02/2022 13:00	8971200	1.294	696.006	9.83	1007.629	
24/02/2022 14:00	8974800	1.286	696.809	9.776	1007.64	
24/02/2022 15:00	8978400	1.28	697.366	9.83	1007.457	
24/02/2022 16:00	8982000	1.288	696.623	9.776	1008.538	
24/02/2022 17:00	8985600	1.274	697.926	9.721	1009.117	
24/02/2022 18:00	8989200	1.29	696.416	9.721	1009.439	
24/02/2022 19:00	8992800	1.293	696.126	9.776	1011.41	
24/02/2022 20:00	8996400	1.285	696.852	9.776	1012.465	
24/02/2022 21:00	9000000	1.276	697.798	9.776	1013.775	
24/02/2022 22:00	9003600	1.267	698.684	9.776	1014.314	
24/02/2022 23:00	9007200	1.283	697.122	9.83	1015.894	
25/02/2022 00:00	9010800	1.289	696.498	9.721	1016.364	
25/02/2022 01:00	9014400	1.291	696.342	9.776	1017.369	
25/02/2022 02:00	9018000	1.31	694.462	9.776	1018.536	
25/02/2022 03:00	9021600	1.314	694.024	9.83	1018.28	
25/02/2022 04:00	9025200	1.326	692.843	9.776	1019.324	
25/02/2022 05:00	9028800	1.329	692.62	9.83	1019.446	
25/02/2022 06:00	9032400	1.346	690.936	9.776	1020.756	
25/02/2022 07:00	9036000	1.352	690.309	9.776	1021.502	
25/02/2022 08:00	9039600	1.346	690.934	9.83	1021.489	
25/02/2022 09:00	9043200	1.347	690.772	9.776	1022.701	
25/02/2022 10:00	9046800	1.324	693.075	9.776	1022.179	
25/02/2022 11:00	9050400	1.323	693.2	9.776	1022.292	
25/02/2022 12:00	9054000	1.327	692.829	9.776	1022.188	
25/02/2022 13:00	9057600	1.337	691.769	9.83	1021.604	
25/02/2022 14:00	9061200	1.329	692.562	9.776	1020.911	
25/02/2022 15:00	9064800	1.32	693.482	9.83	1020.603	
25/02/2022 16:00	9068400	1.317	693.78	9.776	1020.643	

WTP-BH018						
Date and Time	Elapsed Time (Seconds)	Corrected Level Depth To Water (mbgl)	Corrected Pressure (mBar)	Temperature (C)	Barometric Pressure (mBar)	Manual Dip Reading (mbgl)
25/02/2022 17:00	9072000	1.317	693.783	9.776	1020.046	
25/02/2022 18:00	9075600	1.328	692.716	9.83	1020.063	
25/02/2022 19:00	9079200	1.325	692.991	9.721	1019.989	
25/02/2022 20:00	9082800	1.317	693.746	9.776	1018.896	
25/02/2022 21:00	9086400	1.329	692.584	9.776	1018.87	
25/02/2022 22:00	9090000	1.33	692.44	9.776	1018.777	
25/02/2022 23:00	9093600	1.321	693.333	9.83	1018.734	
26/02/2022 00:00	9097200	1.322	693.248	9.721	1018.426	
26/02/2022 01:00	9100800	1.325	692.943	9.776	1017.561	
26/02/2022 02:00	9104400	1.328	692.67	9.721	1016.867	
26/02/2022 03:00	9108000	1.321	693.414	9.776	1016.497	
26/02/2022 04:00	9111600	1.318	693.709	9.83	1015.151	
26/02/2022 05:00	9115200	1.315	693.992	9.721	1014.476	
26/02/2022 06:00	9118800	1.316	693.879	9.721	1013.52	
26/02/2022 07:00	9122400	1.317	693.776	9.83	1013.185	
26/02/2022 08:00	9126000	1.315	693.994	9.83	1012.61	
26/02/2022 09:00	9129600	1.319	693.577	9.83	1012.552	
26/02/2022 10:00	9133200	1.325	693.003	9.776	1011.565	
26/02/2022 11:00	9136800	1.332	692.339	9.776	1010.922	
26/02/2022 12:00	9140400	1.339	691.573	9.83	1010.638	
26/02/2022 13:00	9144000	1.342	691.348	9.776	1010.488	
26/02/2022 14:00	9147600	1.341	691.417	9.83	1008.893	
26/02/2022 15:00	9151200	1.346	690.966	9.721	1008.596	
26/02/2022 16:00	9154800	1.352	690.29	9.776	1007.628	
26/02/2022 17:00	9158400	1.366	688.974	9.776	1007.043	
26/02/2022 18:00	9162000	1.378	687.767	9.776	1007.419	
26/02/2022 19:00	9165600	1.381	687.536	9.776	1007.294	
26/02/2022 20:00	9169200	1.399	685.713	9.776	1007.335	
26/02/2022 21:00	9172800	1.397	685.971	9.83	1006.976	
26/02/2022 22:00	9176400	1.414	684.287	9.83	1007.235	
26/02/2022 23:00	9180000	1.428	682.848	9.83	1006.893	
27/02/2022 00:00	9183600	1.436	682.148	9.776	1006.744	
27/02/2022 01:00	9187200	1.437	682.018	9.83	1006.535	
27/02/2022 02:00	9190800	1.446	681.125	9.83	1006.834	
27/02/2022 03:00	9194400	1.453	680.402	9.83	1006.726	
27/02/2022 04:00	9198000	1.461	679.658	9.776	1006.384	
27/02/2022 05:00	9201600	1.466	679.187	9.721	1006.718	
27/02/2022 06:00	9205200	1.467	679.068	9.83	1006.041	
27/02/2022 07:00	9208800	1.468	678.943	9.83	1006.167	
27/02/2022 08:00	9212400	1.478	678.001	9.776	1006.734	
27/02/2022 09:00	9216000	1.49	676.803	9.884	1007.612	
27/02/2022 10:00	9219600	1.495	676.304	9.83	1007.974	
27/02/2022 11:00	9223200	1.496	676.178	9.83	1007.863	
27/02/2022 12:00	9226800	1.502	675.682	9.83	1008.003	
27/02/2022 13:00	9230400	1.493	676.485	9.83	1006.368	

WTP-BH018						
Date and Time	Elapsed Time (Seconds)	Corrected Level Depth To Water (mbgl)	Corrected Pressure (mBar)	Temperature (C)	Barometric Pressure (mBar)	Manual Dip Reading (mbgl)
27/02/2022 14:00	9234000	1.499	675.939	9.83	1006.558	
27/02/2022 15:00	9237600	1.512	674.7	9.83	1006.134	
27/02/2022 16:00	9241200	1.503	675.503	9.83	1005.924	
27/02/2022 17:00	9244800	1.512	674.647	9.776	1005.338	
27/02/2022 18:00	9248400	1.52	673.914	9.83	1005.733	
27/02/2022 19:00	9252000	1.519	674.009	9.83	1005.518	
27/02/2022 20:00	9255600	1.513	674.561	9.83	1005.561	
27/02/2022 21:00	9259200	1.515	674.397	9.83	1005.368	
27/02/2022 22:00	9262800	1.498	676.004	9.83	1004.592	
27/02/2022 23:00	9266400	1.501	675.765	9.776	1004.932	
28/02/2022 00:00	9270000	1.508	675.026	9.776	1005.315	
28/02/2022 01:00	9273600	1.491	676.747	9.884	1005.649	
28/02/2022 02:00	9277200	1.47	678.82	9.776	1005.916	
28/02/2022 03:00	9280800	1.48	677.816	9.83	1006.462	
28/02/2022 04:00	9284400	1.479	677.931	9.776	1007.398	
28/02/2022 05:00	9288000	1.477	678.071	9.83	1007.75	
28/02/2022 06:00	9291600	1.481	677.734	9.776	1008.545	
28/02/2022 07:00	9295200	1.487	677.073	9.83	1009.105	
28/02/2022 08:00	9298800	1.486	677.199	9.83	1010.642	
28/02/2022 09:00	9302400	1.493	676.542	9.776	1011.637	
28/02/2022 10:00	9306000	1.494	676.462	9.83	1012.448	
28/02/2022 11:00	9309600	1.49	676.814	9.83	1013.284	
28/02/2022 12:00	9313200	1.496	676.265	9.83	1014.07	
28/02/2022 13:00	9316800	1.495	676.288	9.83	1014.759	
28/02/2022 14:00	9320400	1.506	675.291	9.83	1015.4	
28/02/2022 15:00	9324000	1.512	674.64	9.83	1016.17	
28/02/2022 16:00	9327600	1.52	673.895	9.83	1017.271	
28/02/2022 17:00	9331200	1.523	673.53	9.776	1017.974	
28/02/2022 18:00	9334800	1.518	674.045	9.83	1018.783	
28/02/2022 19:00	9338400	1.537	672.222	9.884	1020.506	
28/02/2022 20:00	9342000	1.543	671.665	9.83	1021.639	
28/02/2022 21:00	9345600	1.554	670.578	9.83	1022.845	
28/02/2022 22:00	9349200	1.55	670.936	9.83	1023.08	
28/02/2022 23:00	9352800	1.566	669.412	9.83	1024.129	
01/03/2022 00:00	9356400	1.563	669.689	9.83	1024.684	
01/03/2022 01:00	9360000	1.567	669.299	9.83	1025.193	
01/03/2022 02:00	9363600	1.56	669.906	9.83	1025.654	
01/03/2022 03:00	9367200	1.562	669.751	9.884	1026.065	
01/03/2022 04:00	9370800	1.568	669.142	9.83	1026.181	
01/03/2022 05:00	9374400	1.574	668.61	9.776	1026.338	
01/03/2022 06:00	9378000	1.568	669.168	9.83	1025.798	
01/03/2022 07:00	9381600	1.579	668.126	9.83	1026.959	
01/03/2022 08:00	9385200	1.582	667.807	9.83	1027.16	
01/03/2022 09:00	9388800	1.574	668.613	9.83	1026.354	
01/03/2022 10:00	9392400	1.573	668.711	9.83	1025.899	

WTP-BH018						
Date and Time	Elapsed Time (Seconds)	Corrected Level Depth To Water (mbgl)	Corrected Pressure (mBar)	Temperature (C)	Barometric Pressure (mBar)	Manual Dip Reading (mbgl)
01/03/2022 11:00	9396000	1.562	669.802	9.776	1025.028	
01/03/2022 12:00	9399600	1.56	669.942	9.884	1024.686	
01/03/2022 13:00	9403200	1.555	670.451	9.83	1023.684	
01/03/2022 14:00	9406800	1.553	670.593	9.83	1022.473	
01/03/2022 15:00	9410400	1.561	669.88	9.83	1021.88	
01/03/2022 16:00	9414000	1.555	670.424	9.776	1021.081	
01/03/2022 17:00	9417600	1.557	670.203	9.884	1020.625	
01/03/2022 18:00	9421200	1.557	670.269	9.83	1019.828	
01/03/2022 19:00	9424800	1.569	669.048	9.83	1020.456	
01/03/2022 20:00	9428400	1.57	668.958	9.83	1019.952	
01/03/2022 21:00	9432000	1.563	669.641	9.776	1019.37	
01/03/2022 22:00	9435600	1.56	669.951	9.83	1017.534	
01/03/2022 23:00	9439200	1.573	668.643	9.884	1017.434	
02/03/2022 00:00	9442800	1.582	667.844	9.83	1016.672	
02/03/2022 01:00	9446400	1.58	668.029	9.83	1015.299	
02/03/2022 02:00	9450000	1.589	667.075	9.83	1014.353	
02/03/2022 03:00	9453600	1.579	668.107	9.884	1012.745	
02/03/2022 04:00	9457200	1.586	667.433	9.776	1012.552	
02/03/2022 05:00	9460800	1.586	667.398	9.83	1010.823	
02/03/2022 06:00	9464400	1.588	667.198	9.884	1010.091	
02/03/2022 07:00	9468000	1.585	667.473	9.884	1009.459	
02/03/2022 08:00	9471600	1.591	666.886	9.884	1008.74	
02/03/2022 09:00	9475200	1.599	666.126	9.776	1008.396	
02/03/2022 10:00	9478800	1.598	666.252	9.776	1007.795	
02/03/2022 11:00	9482400	1.604	665.658	9.884	1006.761	
02/03/2022 12:00	9486000	1.603	665.741	9.83	1006.067	
02/03/2022 13:00	9489600	1.604	665.648	9.884	1004.872	
02/03/2022 14:00	9493200	1.601	665.931	9.884	1004.112	
02/03/2022 15:00	9496800	1.609	665.164	9.776	1002.826	
02/03/2022 16:00	9500400	1.607	665.396	9.83	1002.611	
02/03/2022 17:00	9504000	1.615	664.583	9.83	1002.356	
02/03/2022 18:00	9507600	1.609	665.147	9.83	1001.791	
02/03/2022 19:00	9511200	1.617	664.399	9.884	1001.725	
02/03/2022 20:00	9514800	1.623	663.824	9.884	1001.825	
02/03/2022 21:00	9518400	1.635	662.633	9.83	1002.167	
02/03/2022 22:00	9522000	1.645	661.652	9.83	1002.911	
02/03/2022 23:00	9525600	1.642	661.96	9.884	1004.046	
03/03/2022 00:00	9529200	1.648	661.361	9.884	1005.239	
03/03/2022 01:00	9532800	1.652	660.965	9.884	1005.516	
03/03/2022 02:00	9536400	1.659	660.213	9.83	1006.131	
03/03/2022 03:00	9540000	1.654	660.715	9.83	1006.342	
03/03/2022 04:00	9543600	1.659	660.279	9.884	1007.033	
03/03/2022 05:00	9547200	1.666	659.596	9.884	1007.479	
03/03/2022 06:00	9550800	1.673	658.844	9.83	1008.213	
03/03/2022 07:00	9554400	1.679	658.307	9.884	1009.361	

WTP-BH018						
Date and Time	Elapsed Time (Seconds)	Corrected Level Depth To Water (mbgl)	Corrected Pressure (mBar)	Temperature (C)	Barometric Pressure (mBar)	Manual Dip Reading (mbgl)
03/03/2022 08:00	9558000	1.694	656.811	9.884	1010.263	
03/03/2022 09:00	9561600	1.684	657.817	9.83	1010.19	
03/03/2022 10:00	9565200	1.692	657.038	9.884	1010.869	
03/03/2022 11:00	9568800	1.691	657.152	9.83	1011.211	
03/03/2022 12:00	9572400	1.692	657.01	9.884	1011.846	
03/03/2022 13:00	9576000	1.689	657.285	9.83	1011.673	
03/03/2022 14:00	9579600	1.689	657.336	9.83	1011.621	
03/03/2022 15:00	9583200	1.691	657.103	9.884	1011.99	
03/03/2022 16:00	9586800	1.677	658.49	9.884	1012.504	
03/03/2022 17:00	9590400	1.687	657.522	9.884	1013.234	
03/03/2022 18:00	9594000	1.701	656.181	9.884	1014.338	
03/03/2022 19:00	9597600	1.693	656.919	9.83	1014.77	
03/03/2022 20:00	9601200	1.704	655.819	9.884	1016.481	
03/03/2022 21:00	9604800	1.711	655.179	9.83	1017.104	
03/03/2022 22:00	9608400	1.71	655.29	9.884	1017.842	
03/03/2022 23:00	9612000	1.719	654.411	9.83	1018.822	
04/03/2022 00:00	9615600	1.719	654.344	9.884	1018.67	
04/03/2022 01:00	9619200	1.727	653.568	9.776	1019.172	
04/03/2022 02:00	9622800	1.723	653.94	9.884	1019.786	
04/03/2022 03:00	9626400	1.742	652.111	9.884	1020.545	
04/03/2022 04:00	9630000	1.74	652.357	9.884	1020.656	
04/03/2022 05:00	9633600	1.743	652.064	9.83	1020.813	
04/03/2022 06:00	9637200	1.745	651.844	9.83	1021.033	
04/03/2022 07:00	9640800	1.75	651.315	9.884	1021.698	
04/03/2022 08:00	9644400	1.753	651.005	9.884	1021.889	
04/03/2022 09:00	9648000	1.751	651.232	9.884	1021.782	
04/03/2022 10:00	9651600	1.752	651.161	9.884	1021.377	
04/03/2022 11:00	9655200	1.743	651.996	9.884	1020.78	
04/03/2022 12:00	9658800	1.745	651.878	9.884	1020.897	
04/03/2022 13:00	9662400	1.745	651.815	9.884	1020.842	
04/03/2022 14:00	9666000	1.737	652.568	9.884	1020.327	
04/03/2022 15:00	9669600	1.74	652.335	9.83	1020.304	
04/03/2022 16:00	9673200	1.737	652.574	9.83	1020.183	
04/03/2022 17:00	9676800	1.739	652.409	9.884	1020.01	
04/03/2022 18:00	9680400	1.742	652.101	9.83	1020.182	
04/03/2022 19:00	9684000	1.748	651.561	9.83	1021.435	
04/03/2022 20:00	9687600	1.752	651.096	9.83	1022.255	
04/03/2022 21:00	9691200	1.753	651.025	9.83	1022.326	
04/03/2022 22:00	9694800	1.761	650.241	9.83	1023.229	
04/03/2022 23:00	9698400	1.766	649.788	9.884	1023.937	
05/03/2022 00:00	9702000	1.77	649.404	9.884	1024.203	
05/03/2022 01:00	9705600	1.775	648.854	9.83	1024.617	
05/03/2022 02:00	9709200	1.781	648.257	9.884	1025.231	
05/03/2022 03:00	9712800	1.787	647.676	9.939	1025.948	
05/03/2022 04:00	9716400	1.793	647.153	9.83	1026.317	

WTP-BH018						
Date and Time	Elapsed Time (Seconds)	Corrected Level Depth To Water (mbgl)	Corrected Pressure (mBar)	Temperature (C)	Barometric Pressure (mBar)	Manual Dip Reading (mbgl)
05/03/2022 05:00	9720000	1.796	646.866	9.83	1026.842	
05/03/2022 06:00	9723600	1.807	645.732	9.83	1027.501	
05/03/2022 07:00	9727200	1.81	645.478	9.83	1028.349	
05/03/2022 08:00	9730800	1.811	645.353	9.776	1028.575	
05/03/2022 09:00	9734400	1.805	645.981	9.884	1028.338	
05/03/2022 10:00	9738000	1.799	646.576	9.884	1027.743	
05/03/2022 11:00	9741600	1.804	646.056	9.884	1027.907	
05/03/2022 12:00	9745200	1.812	645.224	9.884	1028.145	
05/03/2022 13:00	9748800	1.812	645.286	9.83	1028.422	
05/03/2022 14:00	9752400	1.802	646.218	9.83	1027.134	
05/03/2022 15:00	9756000	1.813	645.159	9.776	1027.225	
05/03/2022 16:00	9759600	1.813	645.135	9.776	1027.605	
05/03/2022 17:00	9763200	1.806	645.813	9.884	1026.963	
05/03/2022 18:00	9766800	1.81	645.447	9.83	1027.548	
05/03/2022 19:00	9770400	1.819	644.576	9.83	1028.301	
05/03/2022 20:00	9774000	1.819	644.58	9.83	1028.416	
05/03/2022 21:00	9777600	1.83	643.504	9.884	1029.391	
05/03/2022 22:00	9781200	1.829	643.568	9.83	1029.546	
05/03/2022 23:00	9784800	1.839	642.627	9.884	1029.911	
06/03/2022 00:00	9788400	1.845	642.008	9.884	1030.53	
06/03/2022 01:00	9792000	1.839	642.579	9.884	1030.434	
06/03/2022 02:00	9795600	1.84	642.487	9.884	1030.407	
06/03/2022 03:00	9799200	1.854	641.147	9.83	1030.542	
06/03/2022 04:00	9802800	1.856	640.931	9.884	1029.945	
06/03/2022 05:00	9806400	1.861	640.485	9.884	1029.559	
06/03/2022 06:00	9810000	1.873	639.287	9.884	1029.925	
06/03/2022 07:00	9813600	1.879	638.686	9.83	1030.034	
06/03/2022 08:00	9817200	1.888	637.816	9.884	1029.971	
06/03/2022 09:00	9820800	1.885	638.114	9.83	1029.18	
06/03/2022 10:00	9824400	1.885	638.069	9.884	1028.531	
06/03/2022 11:00	9828000	1.895	637.095	9.884	1027.96	
06/03/2022 12:00	9831600	1.884	638.168	9.884	1027.006	
06/03/2022 13:00	9835200	1.887	637.877	9.939	1026.959	
06/03/2022 14:00	9838800	1.878	638.831	9.884	1025.868	
06/03/2022 15:00	9842400	1.869	639.647	9.83	1024.56	
06/03/2022 16:00	9846000	1.874	639.208	9.939	1023.846	
06/03/2022 17:00	9849600	1.878	638.844	9.884	1023.599	
06/03/2022 18:00	9853200	1.875	639.095	9.884	1023.466	
06/03/2022 19:00	9856800	1.885	638.153	9.83	1024.272	
06/03/2022 20:00	9860400	1.89	637.641	9.884	1024.802	
06/03/2022 21:00	9864000	1.9	636.625	9.939	1025.241	
06/03/2022 22:00	9867600	1.898	636.866	9.884	1024.508	
06/03/2022 23:00	9871200	1.904	636.262	9.884	1024.636	
07/03/2022 00:00	9874800	1.912	635.437	9.884	1023.917	
07/03/2022 01:00	9878400	1.911	635.586	9.884	1022.462	

WTP-BH018						
Date and Time	Elapsed Time (Seconds)	Corrected Level Depth To Water (mbgl)	Corrected Pressure (mBar)	Temperature (C)	Barometric Pressure (mBar)	Manual Dip Reading (mbgl)
07/03/2022 02:00	9882000	1.915	635.17	9.939	1021.826	
07/03/2022 03:00	9885600	1.905	636.154	9.884	1020.706	
07/03/2022 04:00	9889200	1.898	636.807	9.939	1019.833	
07/03/2022 05:00	9892800	1.908	635.849	9.939	1019.366	
07/03/2022 06:00	9896400	1.909	635.778	9.884	1018.707	
07/03/2022 07:00	9900000	1.909	635.719	9.884	1018.172	
07/03/2022 08:00	9903600	1.92	634.691	9.884	1017.774	
07/03/2022 09:00	9907200	1.918	634.861	9.939	1017.265	
07/03/2022 10:00	9910800	1.923	634.375	9.939	1016.444	
07/03/2022 11:00	9914400	1.919	634.829	9.884	1015.26	
07/03/2022 12:00	9918000	1.935	633.187	9.884	1015.002	
07/03/2022 13:00	9921600	1.939	632.832	9.939	1013.949	
07/03/2022 14:00	9925200	1.945	632.254	9.939	1012.626	
07/03/2022 15:00	9928800	1.941	632.653	9.884	1011.26	
07/03/2022 16:00	9932400	1.951	631.66	9.939	1010.013	
07/03/2022 17:00	9936000	1.967	630.051	9.939	1009.128	
07/03/2022 18:00	9939600	1.977	629.078	9.939	1008.319	
07/03/2022 19:00	9943200	1.982	628.572	9.939	1007.518	
07/03/2022 20:00	9946800	1.996	627.201	9.939	1006.751	
07/03/2022 21:00	9950400	1.998	627.04	9.939	1005.605	
07/03/2022 22:00	9954000	1.995	627.343	9.884	1004.81	
07/03/2022 23:00	9957600	2.011	625.802	9.939	1004.467	
08/03/2022 00:00	9961200	2.003	626.587	9.939	1002.376	
08/03/2022 01:00	9964800	2.011	625.77	9.939	1001.054	
08/03/2022 02:00	9968400	2.003	626.602	9.939	999.034	
08/03/2022 03:00	9972000	2.012	625.694	9.939	997.448	
08/03/2022 04:00	9975600	2.014	625.489	9.939	996.465	
08/03/2022 05:00	9979200	2.017	625.193	9.993	995.114	
08/03/2022 06:00	9982800	2.014	625.466	9.884	993.857	
08/03/2022 07:00	9986400	2.016	625.3	9.993	991.919	
08/03/2022 08:00	9990000	2.022	624.722	9.939	990.935	
08/03/2022 09:00	9993600	2.04	622.886	9.884	990.972	
08/03/2022 10:00	9997200	2.043	622.682	9.939	990.599	
08/03/2022 11:00	10000800	2.044	622.578	9.993	990.72	
08/03/2022 12:00	10004400	2.05	621.977	9.939	992.017	
08/03/2022 13:00	10008000	2.051	621.9	9.939	991.856	
08/03/2022 14:00	10011600	2.053	621.68	9.993	992.925	
08/03/2022 15:00	10015200	2.055	621.465	9.939	993.717	
08/03/2022 16:00	10018800	2.046	622.312	9.939	994.77	
08/03/2022 17:00	10022400	2.039	623.066	9.884	995.544	
08/03/2022 18:00	10026000	2.032	623.692	9.939	996.717	
08/03/2022 19:00	10029600	2.019	624.975	9.939	997.573	
08/03/2022 20:00	10033200	2.025	624.378	9.939	998.407	
08/03/2022 21:00	10036800	2.008	626.06	9.939	997.556	
08/03/2022 22:00	10040400	1.999	626.94	9.939	997.152	

WTP-BH018						
Date and Time	Elapsed Time (Seconds)	Corrected Level Depth To Water (mbgl)	Corrected Pressure (mBar)	Temperature (C)	Barometric Pressure (mBar)	Manual Dip Reading (mbgl)
08/03/2022 23:00	10044000	1.993	627.507	9.939	996.228	
09/03/2022 00:00	10047600	1.989	627.914	9.939	994.753	
09/03/2022 01:00	10051200	1.976	629.19	9.939	994.308	
09/03/2022 02:00	10054800	1.977	629.115	9.939	993.076	
09/03/2022 03:00	10058400	1.976	629.241	9.939	992.593	
09/03/2022 04:00	10062000	1.974	629.391	9.939	992.206	
09/03/2022 05:00	10065600	1.972	629.607	9.939	991.871	
09/03/2022 06:00	10069200	1.977	629.107	9.939	992.372	
09/03/2022 07:00	10072800	1.962	630.607	9.939	994.197	
09/03/2022 08:00	10076400	1.778	648.597	9.884	996.147	
09/03/2022 09:00	10080000	1.64	662.111	9.884	998.193	
09/03/2022 10:00	10083600	1.602	665.873	9.83	999.284	
09/03/2022 11:00	10087200	1.55	670.943	9.83	1000.271	
09/03/2022 12:00	10090800	1.501	675.73	9.83	1001.066	
09/03/2022 13:00	10094400	1.459	679.863	9.83	1001.09	
09/03/2022 14:00	10098000	1.393	686.339	10.047	1000.979	
09/03/2022 15:00	10101600	1.361	689.446	9.884	1001.738	
09/03/2022 16:00	10105200	1.359	689.643	9.884	1003.204	
09/03/2022 17:00	10108800	1.32	693.479	9.83	1004.1	
09/03/2022 18:00	10112400	1.32	693.458	9.83	1004.359	
09/03/2022 19:00	10116000	1.332	692.253	9.776	1004.833	
09/03/2022 20:00	10119600	1.355	690.038	9.776	1005.86	
09/03/2022 21:00	10123200	1.339	691.602	9.83	1005.977	
09/03/2022 22:00	10126800	1.352	690.305	9.83	1006.562	
09/03/2022 23:00	10130400	1.353	690.237	9.884	1007.36	
10/03/2022 00:00	10134000	1.358	689.764	10.102	1007.311	
10/03/2022 01:00	10137600	1.37	688.581	10.102	1006.712	
10/03/2022 02:00	10141200	1.376	687.993	9.993	1006.314	
10/03/2022 03:00	10144800	1.389	686.718	9.884	1006.366	
10/03/2022 04:00	10148400	1.403	685.32	9.776	1006.66	
10/03/2022 05:00	10152000	1.413	684.308	9.721	1006.11	
10/03/2022 06:00	10155600	1.426	683.097	9.667	1005.759	
10/03/2022 07:00	10159200	1.436	682.068	9.612	1004.871	
10/03/2022 08:00	10162800	1.468	678.92	9.612	1005.524	
10/03/2022 09:00	10166400	1.469	678.85	9.667	1004.306	
10/03/2022 10:00	10170000	1.484	677.39	9.558	1003.831	
10/03/2022 11:00	10173600	1.479	677.896	9.612	1002.63	
10/03/2022 12:00	10177200	1.488	676.994	9.667	1002.006	
10/03/2022 13:00	10180800	1.495	676.333	9.721	1000.784	
10/03/2022 14:00	10184400	1.512	674.697	9.667	999.789	
10/03/2022 15:00	10188000	1.519	673.957	9.721	998.884	
10/03/2022 16:00	10191600	1.536	672.316	9.721	998.151	
10/03/2022 17:00	10195200	1.549	671.013	9.776	997.451	
10/03/2022 18:00	10198800	1.558	670.138	9.83	996.444	
10/03/2022 19:00	10202400	1.583	667.652	9.884	996.216	

WTP-BH018						
Date and Time	Elapsed Time (Seconds)	Corrected Level Depth To Water (mbgl)	Corrected Pressure (mBar)	Temperature (C)	Barometric Pressure (mBar)	Manual Dip Reading (mbgl)
10/03/2022 20:00	10206000	1.595	666.48	9.884	995.606	
10/03/2022 21:00	10209600	1.601	665.984	9.884	994.677	
10/03/2022 22:00	10213200	1.614	664.66	9.884	993.863	
10/03/2022 23:00	10216800	1.625	663.543	9.884	993.198	
11/03/2022 00:00	10220400	1.615	664.592	9.884	992.505	
11/03/2022 01:00	10224000	1.619	664.163	9.884	991.153	
11/03/2022 02:00	10227600	1.622	663.901	9.884	990.346	
11/03/2022 03:00	10231200	1.614	664.664	9.884	988.989	
11/03/2022 04:00	10234800	1.615	664.611	9.939	987.753	
11/03/2022 05:00	10238400	1.617	664.321	9.939	986.855	
11/03/2022 06:00	10242000	1.621	663.963	9.939	986.025	
11/03/2022 07:00	10245600	1.618	664.229	9.939	984.809	
11/03/2022 08:00	10249200	1.619	664.2	9.939	985.076	
11/03/2022 09:00	10252800	1.622	663.832	9.939	984.968	
11/03/2022 10:00	10256400	1.62	664.045	9.993	984.891	
11/03/2022 11:00	10260000	1.624	663.717	9.939	985.202	
11/03/2022 12:00	10263600	1.6	666.068	9.939	985.464	
11/03/2022 13:00	10267200	1.592	666.793	9.993	985.707	
11/03/2022 14:00	10270800	1.588	667.201	9.884	986.214	
11/03/2022 15:00	10274400	1.569	669.051	9.939	986.283	
11/03/2022 16:00	10278000	1.55	670.886	9.939	987.18	
11/03/2022 17:00	10281600	1.535	672.37	9.939	987.714	
11/03/2022 18:00	10285200	1.521	673.771	9.83	988.416	
11/03/2022 19:00	10288800	1.535	672.397	9.884	989.689	
11/03/2022 20:00	10292400	1.519	673.989	9.939	990.253	
11/03/2022 21:00	10296000	1.504	675.427	9.939	990.833	
11/03/2022 22:00	10299600	1.502	675.681	9.939	991.411	
11/03/2022 23:00	10303200	1.515	674.356	9.884	992.006	
12/03/2022 00:00	10306800	1.498	676.013	9.939	991.91	
12/03/2022 01:00	10310400	1.506	675.288	9.939	992.635	
12/03/2022 02:00	10314000	1.502	675.638	9.884	992.981	
12/03/2022 03:00	10317600	1.512	674.62	9.939	993.778	
12/03/2022 04:00	10321200	1.517	674.208	9.939	993.597	
12/03/2022 05:00	10324800	1.527	673.162	9.939	994.524	
12/03/2022 06:00	10328400	1.53	672.862	9.939	995.537	
12/03/2022 07:00	10332000	1.532	672.664	9.884	995.836	
12/03/2022 08:00	10335600	1.534	672.457	9.993	995.722	
12/03/2022 09:00	10339200	1.538	672.064	9.993	996.115	
12/03/2022 10:00	10342800	1.546	671.288	10.047	995.721	
12/03/2022 11:00	10346400	1.536	672.349	9.884	994.37	
12/03/2022 12:00	10350000	1.54	671.942	9.83	993.808	
12/03/2022 13:00	10353600	1.546	671.357	9.776	993.189	
12/03/2022 14:00	10357200	1.551	670.826	9.721	991.089	
12/03/2022 15:00	10360800	1.557	670.235	9.83	989.339	
12/03/2022 16:00	10364400	1.559	670.051	9.776	987.487	

WTP-BH018						
Date and Time	Elapsed Time (Seconds)	Corrected Level Depth To Water (mbgl)	Corrected Pressure (mBar)	Temperature (C)	Barometric Pressure (mBar)	Manual Dip Reading (mbgl)
12/03/2022 17:00	10368000	1.55	670.9	9.83	984.992	
12/03/2022 18:00	10371600	1.548	671.091	9.83	984.088	
12/03/2022 19:00	10375200	1.552	670.776	9.83	983.81	
12/03/2022 20:00	10378800	1.56	669.933	9.884	983.483	
12/03/2022 21:00	10382400	1.556	670.34	9.884	982.956	
12/03/2022 22:00	10386000	1.569	669.074	9.884	981.847	
12/03/2022 23:00	10389600	1.561	669.838	9.884	980.37	
13/03/2022 00:00	10393200	1.561	669.837	9.884	979.065	
13/03/2022 01:00	10396800	1.568	669.165	9.939	978.091	
13/03/2022 02:00	10400400	1.574	668.609	9.884	977.56	
13/03/2022 03:00	10404000	1.579	668.136	9.939	976.744	
13/03/2022 04:00	10407600	1.578	668.155	9.884	975.995	
13/03/2022 05:00	10411200	1.575	668.531	9.884	976.332	
13/03/2022 06:00	10414800	1.595	666.534	9.884	978.923	
13/03/2022 07:00	10418400	1.605	665.5	9.939	981.638	
13/03/2022 08:00	10422000	1.612	664.877	9.939	983.449	
13/03/2022 09:00	10425600	1.624	663.66	9.939	985.853	
13/03/2022 10:00	10429200	1.622	663.87	9.939	986.593	
13/03/2022 11:00	10432800	1.639	662.218	9.939	988.958	
13/03/2022 12:00	10436400	1.637	662.418	9.939	990.302	
13/03/2022 13:00	10440000	1.64	662.159	9.939	992.105	
13/03/2022 14:00	10443600	1.663	659.834	9.83	994.158	
13/03/2022 15:00	10447200	1.654	660.765	9.993	995.179	
13/03/2022 16:00	10450800	1.665	659.633	9.939	997.006	
13/03/2022 17:00	10454400	1.668	659.34	9.939	998.726	
13/03/2022 18:00	10458000	1.668	659.328	9.939	999.806	
13/03/2022 19:00	10461600	1.667	659.5	9.939	1001.654	
13/03/2022 20:00	10465200	1.672	658.976	9.939	1003.603	
13/03/2022 21:00	10468800	1.669	659.283	9.939	1005.552	
13/03/2022 22:00	10472400	1.679	658.335	9.993	1006.875	
13/03/2022 23:00	10476000	1.679	658.324	10.102	1008.465	
14/03/2022 00:00	10479600	1.681	658.068	10.21	1009.232	
14/03/2022 01:00	10483200	1.69	657.226	10.21	1010.43	
14/03/2022 02:00	10486800	1.696	656.615	10.156	1011.142	
14/03/2022 03:00	10490400	1.698	656.394	10.102	1012.414	
14/03/2022 04:00	10494000	1.705	655.781	10.047	1013.365	
14/03/2022 05:00	10497600	1.706	655.669	9.939	1013.798	
14/03/2022 06:00	10501200	1.706	655.66	9.939	1014.52	
14/03/2022 07:00	10504800	1.709	655.35	9.884	1015.288	
14/03/2022 08:00	10508400	1.711	655.13	9.884	1016.102	
14/03/2022 09:00	10512000	1.722	654.109	9.776	1017.088	
14/03/2022 10:00	10515600	1.727	653.591	9.776	1017.724	
14/03/2022 11:00	10519200	1.725	653.775	9.776	1017.896	
14/03/2022 12:00	10522800	1.722	654.112	9.83	1018.053	
14/03/2022 13:00	10526400	1.732	653.078	9.83	1018.373	

WTP-BH018						
Date and Time	Elapsed Time (Seconds)	Corrected Level Depth To Water (mbgl)	Corrected Pressure (mBar)	Temperature (C)	Barometric Pressure (mBar)	Manual Dip Reading (mbgl)
14/03/2022 14:00	10530000	1.731	653.233	9.83	1018.218	
14/03/2022 15:00	10533600	1.745	651.865	9.83	1018.518	
14/03/2022 16:00	10537200	1.746	651.733	9.83	1018.294	
14/03/2022 17:00	10540800	1.751	651.193	9.884	1018.257	
14/03/2022 18:00	10544400	1.753	651.055	9.939	1017.463	
14/03/2022 19:00	10548000	1.771	649.304	9.939	1018.144	
14/03/2022 20:00	10551600	1.797	646.781	9.993	1018.547	
14/03/2022 21:00	10555200	1.806	645.831	10.047	1019.039	
14/03/2022 22:00	10558800	1.801	646.351	9.993	1018.621	
14/03/2022 23:00	10562400	1.812	645.289	9.993	1018.97	
15/03/2022 00:00	10566000	1.805	645.981	9.993	1017.922	
15/03/2022 01:00	10569600	1.815	644.939	9.993	1017.776	
15/03/2022 02:00	10573200	1.812	645.253	10.047	1016.767	
15/03/2022 03:00	10576800	1.798	646.615	10.156	1015.322	
15/03/2022 04:00	10580400	1.809	645.553	10.156	1014.958	
15/03/2022 05:00	10584000	1.811	645.396	10.156	1014.64	
15/03/2022 06:00	10587600	1.813	645.208	10.21	1014.014	
15/03/2022 07:00	10591200	1.805	645.936	10.21	1013.405	
15/03/2022 08:00	10594800	1.806	645.831	10.21	1013.272	
15/03/2022 09:00	10598400	1.812	645.301	10.156	1012.478	
15/03/2022 10:00	10602000	1.807	645.743	9.993	1012.34	
15/03/2022 11:00	10605600	1.802	646.228	9.884	1011.107	
15/03/2022 12:00	10609200	1.804	646.025	9.939	1011.327	
15/03/2022 13:00	10612800	1.816	644.841	9.939	1010.611	
15/03/2022 14:00	10616400	1.815	644.961	9.993	1009.677	
15/03/2022 15:00	10620000	1.813	645.132	9.939	1009.133	
15/03/2022 16:00	10623600	1.812	645.284	9.993	1008.522	
15/03/2022 17:00	10627200	1.812	645.247	9.993	1008.322	
15/03/2022 18:00	10630800	1.809	645.573	10.102	1008.388	
15/03/2022 19:00	10634400	1.813	645.165	10.102	1009.271	
15/03/2022 20:00	10638000	1.799	646.54	10.102	1010.033	
15/03/2022 21:00	10641600	1.817	644.766	10.102	1011.095	
15/03/2022 22:00	10645200	1.813	645.173	10.156	1011.537	
15/03/2022 23:00	10648800	1.819	644.612	9.993	1012.164	
16/03/2022 00:00	10652400	1.826	643.849	9.939	1012.316	
16/03/2022 01:00	10656000	1.828	643.666	9.993	1012.754	
16/03/2022 02:00	10659600	1.827	643.81	9.993	1012.728	
16/03/2022 03:00	10663200	1.838	642.692	9.993	1013.728	
16/03/2022 04:00	10666800	1.833	643.235	9.993	1013.779	
16/03/2022 05:00	10670400	1.848	641.74	9.993	1014.917	
16/03/2022 06:00	10674000	1.848	641.748	9.993	1015.266	
16/03/2022 07:00	10677600	1.85	641.54	10.047	1016.323	
16/03/2022 08:00	10681200	1.859	640.709	9.993	1017.018	
16/03/2022 09:00	10684800	1.861	640.423	10.047	1017.559	
16/03/2022 10:00	10688400	1.858	640.77	9.993	1017.55	

WTP-BH018						
Date and Time	Elapsed Time (Seconds)	Corrected Level Depth To Water (mbgl)	Corrected Pressure (mBar)	Temperature (C)	Barometric Pressure (mBar)	Manual Dip Reading (mbgl)
16/03/2022 11:00	10692000	1.855	641.058	9.993	1017.619	
16/03/2022 12:00	10695600	1.853	641.29	9.993	1017.981	
16/03/2022 13:00	10699200	1.848	641.706	10.047	1017.82	
16/03/2022 14:00	10702800	1.849	641.597	10.047	1017.81	
16/03/2022 15:00	10706400	1.856	640.996	10.047	1017.342	
16/03/2022 16:00	10710000	1.855	641.071	9.993	1017.249	
16/03/2022 17:00	10713600	1.857	640.826	9.993	1017.614	
16/03/2022 18:00	10717200	1.858	640.739	10.047	1018.549	
16/03/2022 19:00	10720800	1.86	640.578	10.102	1018.966	
16/03/2022 20:00	10724400	1.863	640.31	10.047	1019.454	
16/03/2022 21:00	10728000	1.87	639.625	9.993	1020.478	
16/03/2022 22:00	10731600	1.867	639.857	9.993	1020.602	
16/03/2022 23:00	10735200	1.872	639.393	9.993	1020.828	
17/03/2022 00:00	10738800	1.872	639.399	10.047	1021.433	
17/03/2022 01:00	10742400	1.874	639.202	9.993	1021.375	
17/03/2022 02:00	10746000	1.872	639.394	10.047	1020.725	
17/03/2022 03:00	10749600	1.875	639.068	10.047	1020.577	
17/03/2022 04:00	10753200	1.876	638.969	10.047	1019.725	
17/03/2022 05:00	10756800	1.868	639.763	10.047	1018.931	
17/03/2022 06:00	10760400	1.859	640.634	10.102	1018.79	
17/03/2022 07:00	10764000	1.862	640.357	10.047	1019.288	
17/03/2022 08:00	10767600	1.872	639.374	10.102	1020.526	
17/03/2022 09:00	10771200	1.871	639.488	10.047	1020.632	
17/03/2022 10:00	10774800	1.87	639.624	10.047	1021.208	
17/03/2022 11:00	10778400	1.862	640.327	10.047	1020.981	
17/03/2022 12:00	10782000	1.868	639.765	9.993	1022.118	
17/03/2022 13:00	10785600	1.874	639.221	10.047	1022.68	
17/03/2022 14:00	10789200	1.883	638.301	10.047	1023.363	
17/03/2022 15:00	10792800	1.876	639.025	10.047	1024.776	
17/03/2022 16:00	10796400	1.875	639.1	9.993	1025.278	
17/03/2022 17:00	10800000	1.885	638.084	10.047	1026.549	
17/03/2022 18:00	10803600	1.884	638.235	10.047	1027.467	
17/03/2022 19:00	10807200	1.888	637.834	10.102	1028.361	
17/03/2022 20:00	10810800	1.902	636.473	10.047	1029.823	
17/03/2022 21:00	10814400	1.898	636.792	9.993	1031.031	
17/03/2022 22:00	10818000	1.908	635.903	10.047	1031.7	
17/03/2022 23:00	10821600	1.908	635.865	10.047	1032.925	
18/03/2022 00:00	10825200	1.912	635.457	10.047	1032.977	
18/03/2022 01:00	10828800	1.913	635.359	9.993	1033.176	
18/03/2022 02:00	10832400	1.912	635.504	10.047	1033.405	
18/03/2022 03:00	10836000	1.912	635.427	10.047	1033.601	
18/03/2022 04:00	10839600	1.903	636.339	9.993	1033.502	
18/03/2022 05:00	10843200	1.909	635.784	10.047	1033.957	
18/03/2022 06:00	10846800	1.907	635.948	10.102	1033.81	
18/03/2022 07:00	10850400	1.913	635.379	10.047	1034.362	

WTP-BH018						
Date and Time	Elapsed Time (Seconds)	Corrected Level Depth To Water (mbgl)	Corrected Pressure (mBar)	Temperature (C)	Barometric Pressure (mBar)	Manual Dip Reading (mbgl)
18/03/2022 08:00	10854000	1.901	636.549	9.993	1034.005	
18/03/2022 09:00	10857600	1.9	636.619	9.993	1033.46	
18/03/2022 10:00	10861200	1.903	636.365	10.102	1033.749	
18/03/2022 11:00	10864800	1.897	636.91	10.047	1033.543	
18/03/2022 12:00	10868400	1.898	636.842	9.993	1033.475	
18/03/2022 13:00	10872000	1.899	636.694	10.047	1033.285	
18/03/2022 14:00	10875600	1.902	636.487	9.993	1032.879	
18/03/2022 15:00	10879200	1.905	636.155	10.047	1032.517	
18/03/2022 16:00	10882800	1.902	636.465	10.047	1032.444	
18/03/2022 17:00	10886400	1.896	637.014	10.047	1032.489	
18/03/2022 18:00	10890000	1.894	637.243	10.047	1031.785	
18/03/2022 19:00	10893600	1.9	636.614	10.047	1032.771	
18/03/2022 20:00	10897200	1.902	636.405	10.047	1032.029	
18/03/2022 21:00	10900800	1.899	636.781	9.993	1032.348	
18/03/2022 22:00	10904400	1.903	636.395	10.047	1032.276	
18/03/2022 23:00	10908000	1.891	637.542	10.047	1031.843	
19/03/2022 00:00	10911600	1.891	637.51	9.939	1031.126	
19/03/2022 01:00	10915200	1.889	637.719	10.047	1031.071	
19/03/2022 02:00	10918800	1.892	637.449	9.993	1030.492	
19/03/2022 03:00	10922400	1.893	637.326	10.047	1030.039	
19/03/2022 04:00	10926000	1.887	637.895	10.047	1029.233	
19/03/2022 05:00	10929600	1.883	638.344	9.993	1028.885	
19/03/2022 06:00	10933200	1.88	638.599	10.047	1028.41	
19/03/2022 07:00	10936800	1.882	638.454	9.993	1028.181	
19/03/2022 08:00	10940400	1.879	638.71	9.993	1027.331	
19/03/2022 09:00	10944000	1.874	639.174	9.939	1026.137	
19/03/2022 10:00	10947600	1.87	639.54	10.047	1025.687	
19/03/2022 11:00	10951200	1.879	638.737	9.993	1025.76	
19/03/2022 12:00	10954800	1.881	638.502	10.047	1025.181	
19/03/2022 13:00	10958400	1.88	638.59	9.939	1024.108	
19/03/2022 14:00	10962000	1.863	640.309	9.993	1023.357	
19/03/2022 15:00	10965600	1.864	640.183	9.993	1023.007	
19/03/2022 16:00	10969200	1.855	641.032	9.993	1022.515	
19/03/2022 17:00	10972800	1.865	640.102	9.993	1022.494	
19/03/2022 18:00	10976400	1.868	639.827	10.102	1021.379	
19/03/2022 19:00	10980000	1.864	640.136	10.156	1021.088	
19/03/2022 20:00	10983600	1.867	639.896	10.21	1021.108	
19/03/2022 21:00	10987200	1.873	639.245	10.21	1020.808	
19/03/2022 22:00	10990800	1.882	638.442	10.21	1021.492	
19/03/2022 23:00	10994400	1.875	639.116	10.21	1020.581	
20/03/2022 00:00	10998000	1.871	639.514	10.156	1020.641	
20/03/2022 01:00	11001600	1.869	639.639	10.102	1020.142	
20/03/2022 02:00	11005200	1.878	638.789	10.047	1020.381	
20/03/2022 03:00	11008800	1.871	639.521	9.939	1018.901	
20/03/2022 04:00	11012400	1.867	639.865	9.884	1018.658	

WTP-BH018						
Date and Time	Elapsed Time (Seconds)	Corrected Level Depth To Water (mbgl)	Corrected Pressure (mBar)	Temperature (C)	Barometric Pressure (mBar)	Manual Dip Reading (mbgl)
20/03/2022 05:00	11016000	1.862	640.382	9.884	1018.141	
20/03/2022 06:00	11019600	1.872	639.371	9.939	1019.051	
20/03/2022 07:00	11023200	1.872	639.403	9.939	1018.9	
20/03/2022 08:00	11026800	1.872	639.391	10.047	1018.709	
20/03/2022 09:00	11030400	1.869	639.701	10.156	1018.791	
20/03/2022 10:00	11034000	1.875	639.073	10.156	1018.706	
20/03/2022 11:00	11037600	1.878	638.827	10.156	1018.359	
20/03/2022 12:00	11041200	1.879	638.713	10.156	1018.235	
20/03/2022 13:00	11044800	1.891	637.557	10.102	1018.067	
20/03/2022 14:00	11048400	1.875	639.141	10.047	1017.534	
20/03/2022 15:00	11052000	1.882	638.45	10.047	1017.869	
20/03/2022 16:00	11055600	1.876	638.962	9.993	1017.458	
20/03/2022 17:00	11059200	1.878	638.783	9.939	1016.907	
20/03/2022 18:00	11062800	1.883	638.326	9.884	1016.99	
20/03/2022 19:00	11066400	1.884	638.244	9.83	1017.529	
20/03/2022 20:00	11070000	1.884	638.255	9.83	1017.519	
20/03/2022 21:00	11073600	1.885	638.124	9.83	1018.124	
20/03/2022 22:00	11077200	1.892	637.44	9.83	1017.858	
20/03/2022 23:00	11080800	1.887	637.882	9.884	1017.79	
21/03/2022 00:00	11084400	1.888	637.857	9.83	1017.679	
21/03/2022 01:00	11088000	1.892	637.447	9.83	1017.732	
21/03/2022 02:00	11091600	1.892	637.416	9.884	1017.544	
21/03/2022 03:00	11095200	1.893	637.366	9.884	1017	
21/03/2022 04:00	11098800	1.895	637.114	9.939	1016.794	
21/03/2022 05:00	11102400	1.901	636.528	9.884	1017.125	
21/03/2022 06:00	11106000	1.905	636.117	9.884	1017.298	
21/03/2022 07:00	11109600	1.905	636.157	9.884	1017.258	
21/03/2022 08:00	11113200	1.906	636.074	9.884	1017.46	
21/03/2022 09:00	11116800	1.908	635.88	9.884	1017.654	
21/03/2022 10:00	11120400	1.911	635.569	9.884	1017.49	
21/03/2022 11:00	11124000	1.91	635.659	9.884	1017.4	
21/03/2022 12:00	11127600	1.912	635.494	9.939	1016.989	
21/03/2022 13:00	11131200	1.917	634.975	9.884	1017.015	
21/03/2022 14:00	11134800	1.912	635.515	9.884	1016.713	
21/03/2022 15:00	11138400	1.911	635.576	9.884	1016.058	
21/03/2022 16:00	11142000	1.911	635.563	9.939	1015.138	
21/03/2022 17:00	11145600	1.914	635.318	9.939	1015.264	
21/03/2022 18:00	11149200	1.911	635.585	9.939	1015.116	
21/03/2022 19:00	11152800	1.914	635.315	9.884	1015.725	
21/03/2022 20:00	11156400	1.918	634.883	9.884	1015.919	
21/03/2022 21:00	11160000	1.918	634.879	9.939	1015.703	
21/03/2022 22:00	11163600	1.926	634.059	9.939	1016.524	
21/03/2022 23:00	11167200	1.911	635.574	9.939	1015.958	
22/03/2022 00:00	11170800	1.922	634.509	9.939	1016.192	
22/03/2022 01:00	11174400	1.917	634.993	9.939	1016.302	

WTP-BH018						
Date and Time	Elapsed Time (Seconds)	Corrected Level Depth To Water (mbgl)	Corrected Pressure (mBar)	Temperature (C)	Barometric Pressure (mBar)	Manual Dip Reading (mbgl)
22/03/2022 02:00	11178000	1.924	634.262	9.939	1016.32	
22/03/2022 03:00	11181600	1.927	634.038	9.939	1015.475	
22/03/2022 04:00	11185200	1.926	634.107	9.939	1015.406	
22/03/2022 05:00	11188800	1.927	633.973	9.939	1015.54	
22/03/2022 06:00	11192400	1.934	633.272	9.939	1016.123	
22/03/2022 07:00	11196000	1.93	633.681	9.939	1015.951	
22/03/2022 08:00	11199600	1.934	633.296	9.884	1016.081	
22/03/2022 09:00	11203200	1.94	632.727	9.939	1017.143	
22/03/2022 10:00	11206800	1.946	632.14	9.939	1017.611	
22/03/2022 11:00	11210400	1.945	632.198	9.939	1017.315	
22/03/2022 12:00	11214000	1.946	632.115	9.939	1017.042	
22/03/2022 13:00	11217600	1.957	631.088	9.939	1017.713	
22/03/2022 14:00	11221200	1.959	630.863	9.939	1017.225	
22/03/2022 15:00	11224800	1.952	631.544	9.939	1016.9	
22/03/2022 16:00	11228400	1.961	630.708	9.993	1016.685	
22/03/2022 17:00	11232000	1.96	630.794	9.939	1016.58	
22/03/2022 18:00	11235600	1.962	630.54	9.993	1017.327	
22/03/2022 19:00	11239200	1.97	629.756	9.939	1017.975	
22/03/2022 20:00	11242800	1.974	629.356	9.939	1018.494	
22/03/2022 21:00	11246400	1.985	628.337	9.939	1018.8	
22/03/2022 22:00	11250000	1.992	627.651	9.993	1019.267	
22/03/2022 23:00	11253600	1.989	627.971	9.939	1019.285	
23/03/2022 00:00	11257200	1.999	626.9	9.939	1019.88	
23/03/2022 01:00	11260800	2.007	626.162	9.993	1019.686	
23/03/2022 02:00	11264400	2.004	626.475	9.993	1019.136	
23/03/2022 03:00	11268000	2.02	624.898	9.993	1019.643	
23/03/2022 04:00	11271600	2.021	624.802	9.993	1020.096	
23/03/2022 05:00	11275200	2.029	624.01	10.047	1020.311	
23/03/2022 06:00	11278800	2.029	624.033	9.939	1020.729	
23/03/2022 07:00	11282400	2.03	623.947	9.993	1020.831	
23/03/2022 08:00	11286000	2.043	622.596	10.047	1021.726	
23/03/2022 09:00	11289600	2.053	621.696	9.993	1021.776	
23/03/2022 10:00	11293200	2.057	621.278	10.047	1022.331	
23/03/2022 11:00	11296800	2.063	620.699	9.993	1023.011	
23/03/2022 12:00	11300400	2.064	620.625	9.993	1022.729	
23/03/2022 13:00	11304000	2.066	620.406	9.993	1022.354	
23/03/2022 14:00	11307600	2.07	620.015	9.993	1022.032	
23/03/2022 15:00	11311200	2.075	619.463	10.047	1022.483	
23/03/2022 16:00	11314800	2.077	619.282	10.047	1021.713	
23/03/2022 17:00	11318400	2.083	618.673	10.047	1022.44	
23/03/2022 18:00	11322000	2.094	617.687	9.993	1022.578	
23/03/2022 19:00	11325600	2.089	618.104	10.047	1023.129	
23/03/2022 20:00	11329200	2.094	617.667	9.993	1023.786	
23/03/2022 21:00	11332800	2.092	617.868	10.047	1023.484	
23/03/2022 22:00	11336400	2.098	617.277	9.993	1023.939	

WTP-BH018						
Date and Time	Elapsed Time (Seconds)	Corrected Level Depth To Water (mbgl)	Corrected Pressure (mBar)	Temperature (C)	Barometric Pressure (mBar)	Manual Dip Reading (mbgl)
23/03/2022 23:00	11340000	2.105	616.606	10.047	1025.102	
24/03/2022 00:00	11343600	2.111	615.984	9.993	1024.875	
24/03/2022 01:00	11347200	2.108	616.257	10.047	1024.976	
24/03/2022 02:00	11350800	2.109	616.211	10.047	1024.428	
24/03/2022 03:00	11354400	2.118	615.242	9.993	1024.548	
24/03/2022 04:00	11358000	2.113	615.773	10.047	1024.629	
24/03/2022 05:00	11361600	2.12	615.055	10.047	1025.109	
24/03/2022 06:00	11365200	2.125	614.636	9.993	1025.035	
24/03/2022 07:00	11368800	2.125	614.586	9.993	1024.848	
24/03/2022 08:00	11372400	2.122	614.878	10.047	1024.81	
24/03/2022 09:00	11376000	2.135	613.579	10.047	1025.753	
24/03/2022 10:00	11379600	2.136	613.5	10.047	1025.595	
24/03/2022 11:00	11383200	2.14	613.157	9.993	1025.683	
24/03/2022 12:00	11386800	2.144	612.783	10.047	1026.311	
24/03/2022 13:00	11390400	2.149	612.282	9.993	1026.201	
24/03/2022 14:00	11394000	2.154	611.73	10.047	1025.464	
24/03/2022 15:00	11397600	2.151	612.024	10.047	1025.526	
24/03/2022 16:00	11401200	2.157	611.514	10.047	1025.324	
24/03/2022 17:00	11404800	2.153	611.904	9.993	1024.916	
24/03/2022 18:00	11408400	2.153	611.847	10.047	1024.99	
24/03/2022 19:00	11412000	2.154	611.758	9.993	1025.062	
24/03/2022 20:00	11415600	2.162	611.019	10.047	1025.462	
24/03/2022 21:00	11419200	2.169	610.339	10.047	1025.905	
24/03/2022 22:00	11422800	2.167	610.509	9.993	1026.668	
24/03/2022 23:00	11426400	2.174	609.8	9.993	1026.07	
25/03/2022 00:00	11430000	2.178	609.434	9.993	1026.198	
25/03/2022 01:00	11433600	2.177	609.521	10.047	1026.248	
25/03/2022 02:00	11437200	2.175	609.7	10.047	1026.187	
25/03/2022 03:00	11440800	2.177	609.537	9.993	1026.333	
25/03/2022 04:00	11444400	2.177	609.467	10.047	1026.658	
25/03/2022 05:00	11448000	2.183	608.88	10.047	1026.651	
25/03/2022 06:00	11451600	2.181	609.068	10.047	1026.7	
25/03/2022 07:00	11455200	2.188	608.439	10.047	1027.21	
25/03/2022 08:00	11458800	2.191	608.156	10.047	1027.018	
25/03/2022 09:00	11462400	2.197	607.533	10.047	1027.166	
25/03/2022 10:00	11466000	2.204	606.892	10.047	1027.926	
25/03/2022 11:00	11469600	2.2	607.219	9.993	1027.7	
25/03/2022 12:00	11473200	2.203	606.954	9.993	1027.49	
25/03/2022 13:00	11476800	2.211	606.139	9.993	1027.593	
25/03/2022 14:00	11480400	2.207	606.585	9.993	1026.909	
25/03/2022 15:00	11484000	2.207	606.615	10.047	1026.539	
25/03/2022 16:00	11487600	2.205	606.722	10.047	1025.72	
25/03/2022 17:00	11491200	2.205	606.731	10.047	1025.83	
25/03/2022 18:00	11494800	2.207	606.606	9.993	1025.581	
25/03/2022 19:00	11498400	2.206	606.635	9.993	1025.552	

WTP-BH018						
Date and Time	Elapsed Time (Seconds)	Corrected Level Depth To Water (mbgl)	Corrected Pressure (mBar)	Temperature (C)	Barometric Pressure (mBar)	Manual Dip Reading (mbgl)
25/03/2022 20:00	11502000	2.218	605.528	10.047	1026.202	
25/03/2022 21:00	11505600	2.229	604.424	10.047	1027.068	
25/03/2022 22:00	11509200	2.23	604.363	10.047	1027.248	
25/03/2022 23:00	11512800	2.24	603.307	10.047	1027.354	
26/03/2022 00:00	11516400	2.242	603.166	9.993	1027.833	
26/03/2022 01:00	11520000	2.253	602.032	9.993	1028.017	
26/03/2022 02:00	11523600	2.247	602.616	10.047	1028.044	
26/03/2022 03:00	11527200	2.251	602.24	9.993	1028.047	
26/03/2022 04:00	11530800	2.238	603.518	10.047	1027.617	
26/03/2022 05:00	11534400	2.258	601.544	10.047	1028.403	
26/03/2022 06:00	11538000	2.271	600.321	10.047	1029.151	
26/03/2022 07:00	11541600	2.264	601.027	10.047	1029.158	
26/03/2022 08:00	11545200	2.268	600.581	10.047	1029.129	
26/03/2022 09:00	11548800	2.257	601.653	10.047	1029.007	
26/03/2022 10:00	11552400	2.261	601.254	10.047	1028.931	
26/03/2022 11:00	11556000	2.255	601.869	10.102	1028.927	
26/03/2022 12:00	11559600	2.254	601.943	10.102	1029.209	
26/03/2022 13:00	11563200	2.253	602.028	10.047	1028.632	
26/03/2022 14:00	11566800	2.27	600.411	10.102	1028.484	
26/03/2022 15:00	11570400	2.299	597.548	10.102	1028.14	
26/03/2022 16:00	11574000	2.298	597.625	10.047	1027.57	
26/03/2022 17:00	11577600	2.306	596.874	10.102	1027.151	
26/03/2022 18:00	11581200	2.301	597.364	10.102	1026.898	
26/03/2022 19:00	11584800	2.302	597.249	10.102	1026.775	
26/03/2022 20:00	11588400	2.323	595.168	10.102	1027.549	
26/03/2022 21:00	11592000	2.331	594.4	10.102	1027.961	
26/03/2022 22:00	11595600	2.329	594.644	10.102	1028.192	
26/03/2022 23:00	11599200	2.338	593.737	10.102	1028.268	
27/03/2022 00:00	11602800	2.339	593.656	10.102	1028.468	
27/03/2022 02:00	11606400	2.349	592.674	10.102	1028.499	
27/03/2022 03:00	11610000	2.346	592.982	10.047	1028.887	
27/03/2022 04:00	11613600	2.349	592.701	10.047	1027.98	
27/03/2022 05:00	11617200	2.349	592.697	10.047	1027.627	
27/03/2022 06:00	11620800	2.357	591.872	10.102	1027.4	
27/03/2022 07:00	11624400	2.348	592.785	10.047	1027.421	
27/03/2022 08:00	11628000	2.357	591.917	10.102	1027.118	
27/03/2022 09:00	11631600	2.363	591.295	10.047	1027.485	
27/03/2022 10:00	11635200	2.372	590.438	10.102	1026.815	
27/03/2022 11:00	11638800	2.374	590.245	10.047	1026.99	
27/03/2022 12:00	11642400	2.38	589.573	10.102	1026.848	
27/03/2022 13:00	11646000	2.371	590.515	10.102	1026.144	
27/03/2022 14:00	11649600	2.373	590.298	10.102	1025.172	
27/03/2022 15:00	11653200	2.374	590.213	10.102	1025.02	
27/03/2022 16:00	11656800	2.383	589.347	10.102	1024.341	
27/03/2022 17:00	11660400	2.369	590.733	10.102	1023.431	

WTP-BH018						
Date and Time	Elapsed Time (Seconds)	Corrected Level Depth To Water (mbgl)	Corrected Pressure (mBar)	Temperature (C)	Barometric Pressure (mBar)	Manual Dip Reading (mbgl)
27/03/2022 18:00	11664000	2.377	589.891	10.102	1022.61	
27/03/2022 19:00	11667600	2.379	589.674	10.102	1022.47	
27/03/2022 20:00	11671200	2.387	588.937	10.102	1022.376	
27/03/2022 21:00	11674800	2.388	588.855	10.156	1022.712	
27/03/2022 22:00	11678400	2.392	588.461	10.102	1022.851	
27/03/2022 23:00	11682000	2.399	587.762	10.102	1023.313	
28/03/2022 00:00	11685600	2.395	588.186	10.102	1022.77	
28/03/2022 01:00	11689200	2.4	587.62	10.102	1022.505	
28/03/2022 02:00	11692800	2.413	586.354	10.102	1022.463	
28/03/2022 03:00	11696400	2.402	587.451	10.102	1021.841	
28/03/2022 04:00	11700000	2.408	586.897	10.156	1021.581	
28/03/2022 05:00	11703600	2.409	586.805	10.102	1020.824	
28/03/2022 06:00	11707200	2.416	586.048	10.156	1020.172	
28/03/2022 07:00	11710800	2.412	586.505	10.102	1020.174	
28/03/2022 08:00	11714400	2.423	585.433	10.047	1019.922	
28/03/2022 09:00	11718000	2.416	586.049	10.047	1019.543	
28/03/2022 10:00	11721600	2.413	586.393	10.102	1018.86	
28/03/2022 11:00	11725200	2.425	585.199	10.102	1018.747	
28/03/2022 12:00	11728800	2.426	585.095	10.102	1018.02	
28/03/2022 13:00	11732400	2.43	584.705	10.102	1017.578	
28/03/2022 14:00	11736000	2.424	585.345	10.102	1016.581	
28/03/2022 15:00	11739600	2.434	584.34	10.102	1015.923	
28/03/2022 16:00	11743200	2.422	585.483	10.156	1014.796	
28/03/2022 17:00	11746800	2.423	585.447	10.102	1013.627	
28/03/2022 18:00	11750400	2.428	584.92	10.102	1013.561	
28/03/2022 19:00	11754000	2.429	584.786	10.102	1012.863	
28/03/2022 20:00	11757600	2.435	584.274	10.102	1012.9	
28/03/2022 21:00	11761200	2.437	584.012	10.102	1013.042	
28/03/2022 22:00	11764800	2.443	583.489	10.102	1012.971	
28/03/2022 23:00	11768400	2.447	583.047	10.047	1012.922	
29/03/2022 00:00	11772000	2.453	582.505	10.102	1013.124	
29/03/2022 01:00	11775600	2.46	581.806	10.047	1012.856	
29/03/2022 02:00	11779200	2.457	582.102	10.102	1012.457	
29/03/2022 03:00	11782800	2.459	581.831	10.047	1012.236	
29/03/2022 04:00	11786400	2.459	581.893	10.047	1011.818	
29/03/2022 05:00	11790000	2.464	581.382	10.102	1011.514	
29/03/2022 06:00	11793600	2.465	581.309	10.102	1011.112	
29/03/2022 07:00	11797200	2.472	580.582	10.102	1011.363	
29/03/2022 08:00	11800800	2.478	580.039	10.102	1011.312	
29/03/2022 09:00	11804400	2.472	580.564	10.102	1011.263	
29/03/2022 10:00	11808000	2.467	581.068	10.102	1010.521	
29/03/2022 11:00	11811600	2.482	579.621	10.047	1010.288	
29/03/2022 12:00	11815200	2.472	580.587	9.993	1010.137	
29/03/2022 13:00	11818800	2.466	581.231	10.047	1009.509	
29/03/2022 14:00	11822400	2.464	581.386	9.939	1008.489	

WTP-BH018						
Date and Time	Elapsed Time (Seconds)	Corrected Level Depth To Water (mbgl)	Corrected Pressure (mBar)	Temperature (C)	Barometric Pressure (mBar)	Manual Dip Reading (mbgl)
29/03/2022 15:00	11826000	2.468	580.973	9.884	1008.648	
29/03/2022 16:00	11829600	2.463	581.523	9.83	1007.487	
29/03/2022 17:00	11833200	2.462	581.552	9.884	1006.643	
29/03/2022 18:00	11836800	2.472	580.598	9.83	1006.749	
29/03/2022 19:00	11840400	2.47	580.841	9.83	1006.268	
29/03/2022 20:00	11844000	2.469	580.895	9.884	1005.874	
29/03/2022 21:00	11847600	2.476	580.201	9.884	1006.212	
29/03/2022 22:00	11851200	2.482	579.606	9.884	1006.807	
29/03/2022 23:00	11854800	2.493	578.505	9.83	1006.822	
30/03/2022 00:00	11858400	2.496	578.211	9.83	1006.641	
30/03/2022 01:00	11862000	2.496	578.283	9.776	1006.79	
30/03/2022 02:00	11865600	2.489	578.923	9.776	1006.744	
30/03/2022 03:00	11869200	2.49	578.845	9.776	1006.465	
30/03/2022 04:00	11872800	2.502	577.657	9.776	1006.464	
30/03/2022 05:00	11876400	2.498	578.045	9.884	1006.11	
30/03/2022 06:00	11880000	2.508	577.089	9.884	1005.76	
30/03/2022 07:00	11883600	2.505	577.386	9.993	1005.139	
30/03/2022 08:00	11887200	2.5	577.856	9.884	1005.467	
30/03/2022 09:00	11890800	2.508	577.095	9.83	1005.855	
30/03/2022 10:00	11894400	2.523	575.596	9.884	1004.638	
30/03/2022 11:00	11898000	2.517	576.192	9.939	1004.415	
30/03/2022 12:00	11901600	2.519	576.044	9.884	1004.785	
30/03/2022 13:00	11905200	2.518	576.077	9.884	1003.919	
30/03/2022 14:00	11908800	2.514	576.464	9.884	1003.77	
30/03/2022 15:00	11912400	2.515	576.373	9.939	1003.64	
30/03/2022 16:00	11916000	2.528	575.089	9.884	1003.957	
30/03/2022 17:00	11919600	2.53	574.973	9.884	1004.073	
30/03/2022 18:00	11923200	2.527	575.262	9.884	1004.141	
30/03/2022 19:00	11926800	2.53	574.921	9.884	1005.194	
30/03/2022 20:00	11930400	2.545	573.494	9.939	1006.4	
30/03/2022 21:00	11934000	2.557	572.254	9.884	1007.149	
30/03/2022 22:00	11937600	2.551	572.907	9.884	1007.922	
30/03/2022 23:00	11941200	2.571	570.943	9.884	1009.053	
31/03/2022 00:00	11944800	2.571	570.928	9.884	1010.138	
31/03/2022 01:00	11948400	2.569	571.152	9.83	1010.61	
31/03/2022 02:00	11952000	2.588	569.253	9.884	1011.931	
31/03/2022 03:00	11955600	2.582	569.866	9.884	1011.912	
31/03/2022 04:00	11959200	2.585	569.511	9.83	1012.727	
31/03/2022 05:00	11962800	2.597	568.346	9.884	1013.195	
31/03/2022 06:00	11966400	2.6	568.087	9.884	1014.642	
31/03/2022 07:00	11970000	2.601	567.987	9.83	1014.964	
31/03/2022 08:00	11973600	2.612	566.847	9.884	1016.596	
31/03/2022 09:00	11977200	2.61	567.079	9.939	1016.617	
31/03/2022 10:00	11980800	2.608	567.247	9.939	1015.737	
31/03/2022 11:00	11984400	2.608	567.286	9.939	1016.648	

WTP-BH018						
Date and Time	Elapsed Time (Seconds)	Corrected Level Depth To Water (mbgl)	Corrected Pressure (mBar)	Temperature (C)	Barometric Pressure (mBar)	Manual Dip Reading (mbgl)
31/03/2022 12:00	11988000	2.608	567.278	9.884	1016.639	
31/03/2022 13:00	11991600	2.614	566.656	9.939	1016.922	
31/03/2022 14:00	11995200	2.613	566.841	9.884	1016.72	
31/03/2022 15:00	11998800	2.619	566.212	9.884	1016.636	
31/03/2022 16:00	12002400	2.613	566.76	9.884	1016.444	
31/03/2022 17:00	12006000	2.613	566.811	9.884	1016.274	
31/03/2022 18:00	12009600	2.609	567.14	9.884	1015.946	
31/03/2022 19:00	12013200	2.616	566.532	9.83	1016.418	
31/03/2022 20:00	12016800	2.624	565.739	9.884	1017.584	
31/03/2022 21:00	12020400	2.636	564.507	9.884	1018.222	
31/03/2022 22:00	12024000	2.616	566.464	9.939	1019.015	
31/03/2022 23:00	12027600	2.605	567.591	9.884	1019.297	
01/04/2022 00:00	12031200	2.621	565.962	9.993	1020.128	
01/04/2022 01:00	12034800	2.62	566.149	10.102	1019.974	
01/04/2022 02:00	12038400	2.635	564.685	9.993	1020.573	
01/04/2022 03:00	12042000	2.616	566.521	9.884	1020.604	
01/04/2022 04:00	12045600	2.621	566.002	9.83	1021.345	
01/04/2022 05:00	12049200	2.617	566.419	9.776	1021.624	
01/04/2022 06:00	12052800	2.629	565.259	9.83	1021.731	
01/04/2022 07:00	12056400	2.625	565.651	9.83	1022.171	
01/04/2022 08:00	12060000	2.632	564.964	9.884	1022.755	
01/04/2022 09:00	12063600	2.634	564.746	9.83	1022.482	
01/04/2022 10:00	12067200	2.617	566.402	9.776	1021.878	
01/04/2022 11:00	12070800	2.624	565.729	9.83	1021.855	
01/04/2022 12:00	12074400	2.631	564.984	9.776	1022.227	
01/04/2022 13:00	12078000	2.634	564.711	9.939	1022.075	
01/04/2022 14:00	12081600	2.63	565.161	9.993	1021.642	
01/04/2022 15:00	12085200	2.648	563.336	9.939	1021.667	
01/04/2022 16:00	12088800	2.641	564.096	9.83	1020.756	
01/04/2022 17:00	12092400	2.636	564.586	9.83	1020.146	
01/04/2022 18:00	12096000	2.629	565.264	9.939	1020.452	
01/04/2022 19:00	12099600	2.627	565.397	10.047	1020.472	
01/04/2022 20:00	12103200	2.632	564.955	9.939	1020.405	
01/04/2022 21:00	12106800	2.63	565.161	10.047	1021.184	
01/04/2022 22:00	12110400	2.623	565.787	10.156	1021.303	
01/04/2022 23:00	12114000	2.628	565.28	9.993	1021.642	
02/04/2022 00:00	12117600	2.618	566.323	9.884	1021.753	
02/04/2022 01:00	12121200	2.584	569.596	9.993	1021.603	
02/04/2022 02:00	12124800	2.591	568.936	9.993	1021.906	
02/04/2022 03:00	12128400	2.607	567.403	10.102	1021.929	
02/04/2022 04:00	12132000	2.528	575.111	10.102	1021.825	
02/04/2022 05:00	12135600	2.521	575.766	10.156	1021.425	
02/04/2022 06:00	12139200	2.517	576.244	10.156	1021.184	
02/04/2022 07:00	12142800	2.565	571.467	9.939	1021.379	
02/04/2022 08:00	12146400	2.511	576.761	9.776	1021.975	

WTP-BH018						
Date and Time	Elapsed Time (Seconds)	Corrected Level Depth To Water (mbgl)	Corrected Pressure (mBar)	Temperature (C)	Barometric Pressure (mBar)	Manual Dip Reading (mbgl)
02/04/2022 09:00	12150000	2.512	576.645	9.83	1021.513	
02/04/2022 10:00	12153600	2.524	575.551	9.721	1021.267	
02/04/2022 11:00	12157200	2.542	573.7	9.721	1021.455	
02/04/2022 12:00	12160800	2.572	570.856	9.776	1021.226	
02/04/2022 13:00	12164400	2.582	569.815	9.83	1021.215	
02/04/2022 14:00	12168000	2.58	570.017	9.993	1020.707	
02/04/2022 15:00	12171600	2.603	567.757	10.102	1020.267	
02/04/2022 16:00	12175200	2.607	567.341	10.156	1020.224	
02/04/2022 17:00	12178800	2.615	566.591	10.102	1020.364	
02/04/2022 18:00	12182400	2.625	565.641	9.939	1020.432	
02/04/2022 19:00	12186000	2.628	565.366	9.993	1020.842	
02/04/2022 20:00	12189600	2.631	564.986	9.939	1020.968	
02/04/2022 21:00	12193200	2.65	563.131	9.993	1022.246	
02/04/2022 22:00	12196800	2.647	563.423	9.993	1023.736	
02/04/2022 23:00	12200400	2.647	563.422	9.993	1023.737	
03/04/2022 00:00	12204000	2.665	561.738	9.993	1024.59	
03/04/2022 01:00	12207600	2.673	560.932	9.939	1024.785	
03/04/2022 02:00	12211200	2.685	559.77	9.939	1025.233	
03/04/2022 03:00	12214800	2.69	559.237	9.939	1025.647	
03/04/2022 04:00	12218400	2.669	561.322	9.884	1025.21	
03/04/2022 05:00	12222000	2.677	560.545	9.993	1025.782	
03/04/2022 06:00	12225600	2.68	560.225	9.939	1026.205	
03/04/2022 07:00	12229200	2.685	559.753	9.993	1025.98	
03/04/2022 08:00	12232800	2.688	559.434	10.047	1025.84	
03/04/2022 09:00	12236400	2.689	559.394	9.993	1026.102	
03/04/2022 10:00	12240000	2.671	561.096	9.939	1024.502	
03/04/2022 11:00	12243600	2.673	560.888	9.939	1024.591	
03/04/2022 12:00	12247200	2.671	561.137	9.993	1023.645	
03/04/2022 13:00	12250800	2.661	562.073	9.939	1023.169	
03/04/2022 14:00	12254400	2.661	562.113	9.993	1022.669	
03/04/2022 15:00	12258000	2.67	561.234	9.939	1022.225	
03/04/2022 16:00	12261600	2.662	561.997	9.939	1021.225	
03/04/2022 17:00	12265200	2.676	560.631	9.939	1021.283	
03/04/2022 18:00	12268800	2.66	562.221	9.939	1019.574	
03/04/2022 19:00	12272400	2.669	561.317	9.939	1019.409	
03/04/2022 20:00	12276000	2.663	561.856	9.993	1018.887	
03/04/2022 21:00	12279600	2.659	562.276	9.939	1017.975	
03/04/2022 22:00	12283200	2.667	561.461	9.993	1017.5	
03/04/2022 23:00	12286800	2.666	561.63	9.993	1017.331	
04/04/2022 00:00	12290400	2.667	561.465	9.993	1016.426	
04/04/2022 01:00	12294000	2.671	561.156	9.993	1016.022	
04/04/2022 02:00	12297600	2.67	561.246	9.993	1015.456	
04/04/2022 03:00	12301200	2.66	562.212	9.993	1014.253	
04/04/2022 04:00	12304800	2.662	562.04	9.993	1014.544	
04/04/2022 05:00	12308400	2.66	562.225	9.993	1013.765	

WTP-BH018						
Date and Time	Elapsed Time (Seconds)	Corrected Level Depth To Water (mbgl)	Corrected Pressure (mBar)	Temperature (C)	Barometric Pressure (mBar)	Manual Dip Reading (mbgl)
04/04/2022 06:00	12312000	2.656	562.566	9.993	1013.305	
04/04/2022 07:00	12315600	2.656	562.565	9.993	1012.712	
04/04/2022 08:00	12319200	2.656	562.589	9.939	1012.671	
04/04/2022 09:00	12322800	2.659	562.257	9.884	1012.511	
04/04/2022 10:00	12326400	2.661	562.051	9.939	1012.614	
04/04/2022 11:00	12330000	2.642	563.978	9.884	1012.454	
04/04/2022 12:00	12333600	2.653	562.866	9.939	1012.988	
04/04/2022 13:00	12337200	2.642	563.964	9.939	1013.198	
04/04/2022 14:00	12340800	2.648	563.372	9.939	1012.364	
04/04/2022 15:00	12344400	2.65	563.176	10.047	1012.473	
04/04/2022 16:00	12348000	2.656	562.592	10.102	1012.243	
04/04/2022 17:00	12351600	2.654	562.8	10.102	1012.153	
04/04/2022 18:00	12355200	2.47	580.767	9.939	1011.841	
04/04/2022 19:00	12358800	2.524	575.555	9.993	1011.723	
04/04/2022 20:00	12362400	2.544	573.558	9.939	1011.326	
04/04/2022 21:00	12366000	2.581	569.954	9.939	1011.96	
04/04/2022 22:00	12369600	2.604	567.712	10.047	1011.741	
04/04/2022 23:00	12373200	2.603	567.746	10.156	1012.215	
05/04/2022 00:00	12376800	2.616	566.54	10.047	1011.367	
05/04/2022 01:00	12380400	2.622	565.909	10.047	1011.523	
05/04/2022 02:00	12384000	2.619	566.216	10.102	1010.996	
05/04/2022 03:00	12387600	2.598	568.231	10.156	1010.185	
05/04/2022 04:00	12391200	2.606	567.477	10.156	1009.632	
05/04/2022 05:00	12394800	2.613	566.751	10.156	1009.408	
05/04/2022 06:00	12398400	2.626	565.554	10.156	1009.059	
05/04/2022 07:00	12402000	2.62	566.108	10.102	1008.489	
05/04/2022 08:00	12405600	2.626	565.504	10.102	1008.261	
05/04/2022 09:00	12409200	2.629	565.234	10.047	1008.039	
05/04/2022 10:00	12412800	2.637	564.485	9.993	1007.94	
05/04/2022 11:00	12416400	2.636	564.545	10.047	1007.658	
05/04/2022 12:00	12420000	2.621	566.054	10.102	1006.523	
05/04/2022 13:00	12423600	2.617	566.423	10.102	1005.916	
05/04/2022 14:00	12427200	2.625	565.608	10.047	1005.17	
05/04/2022 15:00	12430800	2.61	567.085	9.939	1003.303	
05/04/2022 16:00	12434400	2.615	566.626	9.993	1002.947	
05/04/2022 17:00	12438000	2.598	568.286	9.939	1001.508	
05/04/2022 18:00	12441600	2.594	568.627	9.939	1000.691	
05/04/2022 19:00	12445200	2.601	568.003	9.83	1000.213	
05/04/2022 20:00	12448800	2.603	567.811	9.939	998.893	
05/04/2022 21:00	12452400	2.605	567.601	9.993	998.406	
05/04/2022 22:00	12456000	2.598	568.252	9.884	998.08	
05/04/2022 23:00	12459600	2.589	569.116	9.884	996.859	
06/04/2022 00:00	12463200	2.502	577.714	9.83	996.444	
06/04/2022 01:00	12466800	2.502	577.665	9.939	995.219	
06/04/2022 02:00	12470400	2.542	573.779	9.939	995.065	

WTP-BH018						
Date and Time	Elapsed Time (Seconds)	Corrected Level Depth To Water (mbgl)	Corrected Pressure (mBar)	Temperature (C)	Barometric Pressure (mBar)	Manual Dip Reading (mbgl)
06/04/2022 03:00	12474000	2.547	573.254	10.047	993.483	
06/04/2022 04:00	12477600	2.566	571.386	10.156	992.889	
06/04/2022 05:00	12481200	2.559	572.054	10.102	991.253	
06/04/2022 06:00	12484800	2.559	572.068	10.047	990.866	
06/04/2022 07:00	12488400	2.553	572.677	9.993	989.885	
06/04/2022 08:00	12492000	2.551	572.872	9.939	989.435	
06/04/2022 09:00	12495600	2.549	573.036	9.884	988.424	
06/04/2022 10:00	12499200	2.541	573.803	9.939	988.029	
06/04/2022 11:00	12502800	2.543	573.628	9.939	987.967	
06/04/2022 12:00	12506400	2.528	575.163	9.939	987.382	
06/04/2022 13:00	12510000	2.462	581.56	9.83	986.418	
06/04/2022 14:00	12513600	2.475	580.348	9.939	986	
06/04/2022 15:00	12517200	2.468	581.002	9.939	984.633	
06/04/2022 16:00	12520800	2.471	580.715	9.993	984.223	
06/04/2022 17:00	12524400	2.471	580.741	10.102	983.517	
06/04/2022 18:00	12528000	2.459	581.919	10.156	982.475	
06/04/2022 19:00	12531600	2.443	583.477	10.156	981.749	
06/04/2022 20:00	12535200	2.434	584.366	10.156	981.691	
06/04/2022 21:00	12538800	2.414	586.293	9.884	981.108	
06/04/2022 22:00	12542400	2.413	586.361	9.939	981.651	
06/04/2022 23:00	12546000	2.416	586.134	9.939	982.234	
07/04/2022 00:00	12549600	2.395	588.119	9.884	982.134	
07/04/2022 01:00	12553200	2.386	589.009	9.993	981.989	
07/04/2022 02:00	12556800	2.384	589.238	9.939	982.933	
07/04/2022 03:00	12560400	2.333	594.211	9.993	982.967	
07/04/2022 04:00	12564000	2.333	594.239	10.102	984.161	
07/04/2022 05:00	12567600	2.333	594.18	10.156	984.355	
07/04/2022 06:00	12571200	2.33	594.491	10.156	985.589	
07/04/2022 07:00	12574800	2.314	596.126	9.939	985.669	
07/04/2022 08:00	12578400	2.287	598.776	9.83	986.788	
07/04/2022 09:00	12582000	2.292	598.257	9.83	987.188	
07/04/2022 10:00	12585600	2.294	598.058	9.83	988.219	
07/04/2022 11:00	12589200	2.269	600.539	9.83	989.659	
07/04/2022 12:00	12592800	2.204	606.816	9.776	991.326	
07/04/2022 13:00	12596400	2.061	620.829	9.884	991.841	
07/04/2022 14:00	12600000	2.001	626.758	9.83	992.191	
07/04/2022 15:00	12603600	2.543	573.63	10.047	992.988	
07/04/2022 16:00	12607200	2.68	560.191	10.102	993.491	
07/04/2022 17:00	12610800	2.739	554.497	10.156	994.329	
07/04/2022 18:00	12614400	2.796	548.839	10.102	994.741	
07/04/2022 19:00	12618000	2.821	546.464	10.102	995.809	
07/04/2022 20:00	12621600	2.833	545.243	10.156	995.62	
07/04/2022 21:00	12625200	2.857	542.919	10.156	996.16	
07/04/2022 22:00	12628800	2.891	539.55	10.156	997.628	
07/04/2022 23:00	12632400	2.907	537.997	10.156	997.874	

WTP-BH018						
Date and Time	Elapsed Time (Seconds)	Corrected Level Depth To Water (mbgl)	Corrected Pressure (mBar)	Temperature (C)	Barometric Pressure (mBar)	Manual Dip Reading (mbgl)
08/04/2022 00:00	12636000	2.913	537.378	10.156	997.661	
08/04/2022 01:00	12639600	2.912	537.477	10.156	997.562	
08/04/2022 02:00	12643200	2.937	535.088	10.156	998.168	
08/04/2022 03:00	12646800	2.93	535.72	10.156	997.773	
08/04/2022 04:00	12650400	2.939	534.817	10.156	997.726	
08/04/2022 05:00	12654000	2.944	534.335	10.156	997.375	
08/04/2022 06:00	12657600	2.952	533.627	10.156	997.727	
08/04/2022 07:00	12661200	2.963	532.489	10.156	998.627	
08/04/2022 08:00	12664800	2.96	532.831	10.156	998.76	
08/04/2022 09:00	12668400	2.966	532.232	10.21	999.851	
08/04/2022 10:00	12672000	2.96	532.833	10.156	999.71	
08/04/2022 11:00	12675600	2.967	532.08	10.21	1000.478	
08/04/2022 12:00	12679200	2.969	531.965	10.156	1001.053	
08/04/2022 13:00	12682800	2.971	531.725	10.156	1001.531	
08/04/2022 14:00	12686400	2.974	531.398	10.21	1001.993	
08/04/2022 15:00	12690000	2.977	531.114	10.156	1002.617	
08/04/2022 16:00	12693600	2.978	531.044	10.21	1003.297	
08/04/2022 17:00	12697200	2.984	530.427	10.21	1004.152	
08/04/2022 18:00	12700800	2.982	530.635	10.156	1004.998	
08/04/2022 19:00	12704400	2.995	529.376	10.21	1006.391	
08/04/2022 20:00	12708000	2.995	529.404	10.21	1007.315	
08/04/2022 21:00	12711600	2.992	529.648	10.21	1008.021	
08/04/2022 22:00	12715200	3.015	527.429	10.21	1009.528	
08/04/2022 23:00	12718800	3.007	528.226	10.21	1010.513	
09/04/2022 00:00	12722400	3.01	527.891	10.21	1011.323	
09/04/2022 01:00	12726000	3.021	526.795	10.21	1013.013	
09/04/2022 02:00	12729600	3.01	527.884	10.156	1012.621	
09/04/2022 03:00	12733200	3.013	527.559	10.21	1013.438	
09/04/2022 04:00	12736800	3.02	526.966	10.21	1013.556	
09/04/2022 05:00	12740400	3.012	527.709	10.21	1014.121	
09/04/2022 06:00	12744000	3.024	526.572	10.21	1014.544	
09/04/2022 07:00	12747600	3.029	525.996	10.21	1014.764	
09/04/2022 08:00	12751200	3.009	527.966	10.21	1014.814	
09/04/2022 09:00	12754800	3.014	527.55	10.21	1014.993	
09/04/2022 10:00	12758400	3.005	528.4	10.21	1014.618	
09/04/2022 11:00	12762000	3.006	528.303	10.21	1014.715	
09/04/2022 12:00	12765600	3.005	528.434	10.21	1014.465	
09/04/2022 13:00	12769200	2.998	529.032	10.21	1014.581	
09/04/2022 14:00	12772800	3.009	528.023	10.21	1014.044	
09/04/2022 15:00	12776400	3	528.9	10.21	1013.405	
09/04/2022 16:00	12780000	3	528.924	10.21	1012.906	
09/04/2022 17:00	12783600	2.99	529.819	10.21	1012.367	
09/04/2022 18:00	12787200	2.987	530.188	10.21	1012.235	
09/04/2022 19:00	12790800	2.99	529.873	10.21	1011.837	
09/04/2022 20:00	12794400	2.993	529.537	10.21	1012.174	

WTP-BH018						
Date and Time	Elapsed Time (Seconds)	Corrected Level Depth To Water (mbgl)	Corrected Pressure (mBar)	Temperature (C)	Barometric Pressure (mBar)	Manual Dip Reading (mbgl)
09/04/2022 21:00	12798000	2.992	529.614	10.21	1012.453	
09/04/2022 22:00	12801600	3.002	528.722	10.21	1012.989	
09/04/2022 23:00	12805200	2.993	529.581	10.21	1012.129	
10/04/2022 00:00	12808800	2.999	528.95	10.21	1012.285	
10/04/2022 01:00	12812400	2.993	529.534	10.21	1011.82	
10/04/2022 02:00	12816000	2.996	529.269	10.21	1010.896	
10/04/2022 03:00	12819600	2.99	529.852	10.21	1010.076	
10/04/2022 04:00	12823200	2.986	530.268	10.21	1009.184	
10/04/2022 05:00	12826800	2.979	530.888	10.21	1008.564	
10/04/2022 06:00	12830400	2.985	530.395	10.21	1008.582	
10/04/2022 07:00	12834000	2.98	530.851	10.21	1008.601	
10/04/2022 08:00	12837600	2.975	531.321	10.264	1008.267	
10/04/2022 09:00	12841200	2.974	531.441	10.264	1007.552	
10/04/2022 10:00	12844800	2.979	530.976	10.21	1007.169	
10/04/2022 11:00	12848400	2.983	530.517	10.21	1006.796	
10/04/2022 12:00	12852000	2.976	531.22	10.21	1006.687	
10/04/2022 13:00	12855600	2.978	531.045	10.21	1006.387	
10/04/2022 14:00	12859200	2.975	531.28	10.21	1005.795	
10/04/2022 15:00	12862800	2.979	530.959	10.21	1004.452	
10/04/2022 16:00	12866400	2.981	530.725	10.21	1004.211	
10/04/2022 17:00	12870000	2.974	531.385	10.21	1004.026	
10/04/2022 18:00	12873600	2.979	530.939	10.21	1003.521	
10/04/2022 19:00	12877200	2.97	531.838	10.21	1003.098	
10/04/2022 20:00	12880800	2.976	531.182	10.21	1002.328	
10/04/2022 21:00	12884400	2.978	531.073	10.21	1002.318	
10/04/2022 22:00	12888000	2.983	530.549	10.21	1002.484	
10/04/2022 23:00	12891600	2.975	531.314	10.264	1002.212	
11/04/2022 00:00	12895200	2.981	530.775	10.21	1001.427	
11/04/2022 01:00	12898800	2.973	531.551	10.21	1001.126	
11/04/2022 02:00	12902400	2.973	531.544	10.21	1000.183	
11/04/2022 03:00	12906000	2.974	531.424	10.264	999.962	
11/04/2022 04:00	12909600	2.97	531.831	10.21	998.707	
11/04/2022 05:00	12913200	2.984	530.437	10.21	998.199	
11/04/2022 06:00	12916800	2.972	531.6	10.21	997.155	
11/04/2022 07:00	12920400	2.96	532.782	10.21	996.092	
11/04/2022 08:00	12924000	2.969	531.894	10.21	995.791	
11/04/2022 09:00	12927600	2.96	532.826	10.21	995.216	
11/04/2022 10:00	12931200	2.964	532.38	10.21	994.948	
11/04/2022 11:00	12934800	2.963	532.526	10.21	993.138	
11/04/2022 12:00	12938400	2.971	531.691	10.264	993.633	
11/04/2022 13:00	12942000	2.966	532.168	10.21	993.259	
11/04/2022 14:00	12945600	2.974	531.435	10.21	993.397	
11/04/2022 15:00	12949200	2.969	531.921	10.21	992.555	
11/04/2022 16:00	12952800	2.975	531.294	10.21	992.588	
11/04/2022 17:00	12956400	2.978	531.076	10.264	992.703	

WTP-BH018						
Date and Time	Elapsed Time (Seconds)	Corrected Level Depth To Water (mbgl)	Corrected Pressure (mBar)	Temperature (C)	Barometric Pressure (mBar)	Manual Dip Reading (mbgl)
11/04/2022 18:00	12960000	2.979	530.926	10.21	993.193	
11/04/2022 19:00	12963600	2.98	530.837	10.264	993.418	
11/04/2022 20:00	12967200	2.985	530.349	10.21	993.77	
11/04/2022 21:00	12970800	2.989	529.984	10.21	994.849	
11/04/2022 22:00	12974400	2.99	529.907	10.21	995.163	
11/04/2022 23:00	12978000	2.988	530.042	10.21	995.385	
12/04/2022 00:00	12981600	2.995	529.341	10.21	995.848	
12/04/2022 01:00	12985200	2.995	529.363	10.21	995.588	
12/04/2022 02:00	12988800	3.003	528.537	10.21	995.82	
12/04/2022 03:00	12992400	2.998	529.105	10.21	995.965	
12/04/2022 04:00	12996000	2.994	529.425	10.21	995.407	
12/04/2022 05:00	12999600	3.001	528.732	10.264	995.641	
12/04/2022 06:00	13003200	2.999	528.943	10.21	996.008	
12/04/2022 07:00	13006800	3.004	528.493	10.21	996.458	
12/04/2022 08:00	13010400	3.006	528.258	10.21	996.932	
12/04/2022 09:00	13014000	3.005	528.345	10.21	997.201	
12/04/2022 10:00	13017600	3.004	528.448	10.21	997.097	
12/04/2022 11:00	13021200	3.01	527.939	10.21	997.845	
12/04/2022 12:00	13024800	3.005	528.413	10.264	997.505	
12/04/2022 13:00	13028400	3.011	527.831	10.21	998.071	
12/04/2022 14:00	13032000	3.014	527.477	10.264	998.204	
12/04/2022 15:00	13035600	3.007	528.147	10.21	998.469	
12/04/2022 16:00	13039200	3.01	527.919	10.21	998.578	
12/04/2022 17:00	13042800	3	528.843	10.21	998.367	
12/04/2022 18:00	13046400	3.013	527.576	10.21	999.277	
12/04/2022 19:00	13050000	3.012	527.745	10.264	999.719	
12/04/2022 20:00	13053600	3.014	527.461	10.21	1000.581	
12/04/2022 21:00	13057200	3.023	526.595	10.21	1001.685	
12/04/2022 22:00	13060800	3.023	526.641	10.21	1002.352	
12/04/2022 23:00	13064400	3.015	527.452	10.21	1002.016	
13/04/2022 00:00	13068000	3.021	526.812	10.21	1003.25	
13/04/2022 01:00	13071600	3.028	526.172	10.21	1003.772	
13/04/2022 02:00	13075200	3.025	526.434	10.21	1003.866	
13/04/2022 03:00	13078800	3.025	526.445	10.264	1004.466	
13/04/2022 04:00	13082400	3.021	526.838	10.264	1004.905	
13/04/2022 05:00	13086000	3.027	526.203	10.21	1005.286	
13/04/2022 06:00	13089600	3.037	525.296	10.264	1005.852	
13/04/2022 07:00	13093200	3.037	525.289	10.21	1007.032	
13/04/2022 08:00	13096800	3.039	525.031	10.21	1007.528	
13/04/2022 09:00	13100400	3.042	524.737	10.21	1009.011	
13/04/2022 10:00	13104000	3.036	525.324	10.21	1008.898	
13/04/2022 11:00	13107600	3.043	524.625	10.21	1009.479	
13/04/2022 12:00	13111200	3.043	524.626	10.21	1009.953	
13/04/2022 13:00	13114800	3.048	524.208	10.264	1010.031	
13/04/2022 14:00	13118400	3.041	524.885	10.264	1010.305	

WTP-BH018						
Date and Time	Elapsed Time (Seconds)	Corrected Level Depth To Water (mbgl)	Corrected Pressure (mBar)	Temperature (C)	Barometric Pressure (mBar)	Manual Dip Reading (mbgl)
13/04/2022 15:00	13122000	3.044	524.551	10.264	1010.995	
13/04/2022 16:00	13125600	3.046	524.381	10.264	1010.928	
13/04/2022 17:00	13129200	3.036	525.316	10.21	1010.927	
13/04/2022 18:00	13132800	3.048	524.15	10.264	1011.278	
13/04/2022 19:00	13136400	3.043	524.668	10.21	1011.1	
13/04/2022 20:00	13140000	3.046	524.407	10.264	1011.258	
13/04/2022 21:00	13143600	3.036	525.381	10.21	1011.932	
13/04/2022 22:00	13147200	3.035	525.402	10.264	1012.284	
13/04/2022 23:00	13150800	3.042	524.72	10.21	1012.474	
14/04/2022 00:00	13154400	3.048	524.172	10.264	1013.038	
14/04/2022 01:00	13158000	3.037	525.284	10.264	1012.402	
14/04/2022 02:00	13161600	3.035	525.466	10.21	1012.323	
14/04/2022 03:00	13165200	3.034	525.557	10.21	1012.231	
14/04/2022 04:00	13168800	3.036	525.317	10.21	1012.234	
14/04/2022 05:00	13172400	3.033	525.619	10.21	1012.169	
14/04/2022 06:00	13176000	3.038	525.195	10.21	1012.356	
14/04/2022 07:00	13179600	3.04	524.948	10.21	1012.484	
14/04/2022 08:00	13183200	3.038	525.184	10.21	1012.129	
14/04/2022 09:00	13186800	3.037	525.275	10.21	1012.394	
14/04/2022 10:00	13190400	3.034	525.574	10.21	1012.69	
14/04/2022 11:00	13194000	3.037	525.257	10.264	1012.429	
14/04/2022 12:00	13197600	3.042	524.722	10.21	1012.591	
14/04/2022 13:00	13201200	3.047	524.246	10.21	1013.067	
14/04/2022 14:00	13204800	3.046	524.351	10.264	1013.216	
14/04/2022 15:00	13208400	3.045	524.503	10.21	1013.166	
14/04/2022 16:00	13212000	3.041	524.824	10.21	1013.083	
14/04/2022 17:00	13215600	3.037	525.254	10.21	1012.653	
14/04/2022 18:00	13219200	3.039	525.044	10.21	1012.507	
14/04/2022 19:00	13222800	3.037	525.297	10.21	1012.729	
14/04/2022 20:00	13226400	3.037	525.243	10.21	1012.664	
14/04/2022 21:00	13230000	3.038	525.185	10.21	1013.198	
14/04/2022 22:00	13233600	3.039	525.094	10.21	1013.527	
14/04/2022 23:00	13237200	3.035	525.499	10.264	1013.257	
15/04/2022 00:00	13240800	3.036	525.324	10.21	1013.177	
15/04/2022 01:00	13244400	3.041	524.875	10.21	1012.676	
15/04/2022 02:00	13248000	3.041	524.903	10.21	1012.766	
15/04/2022 03:00	13251600	3.044	524.599	10.264	1013.087	
15/04/2022 04:00	13255200	3.046	524.324	10.21	1013.108	
15/04/2022 05:00	13258800	3.044	524.56	10.21	1013.941	
15/04/2022 06:00	13262400	3.05	524.019	10.21	1013.77	
15/04/2022 07:00	13266000	3.05	523.965	10.264	1014.671	
15/04/2022 08:00	13269600	3.052	523.779	10.21	1014.842	
15/04/2022 09:00	13273200	3.048	524.203	10.264	1015.146	
15/04/2022 10:00	13276800	3.053	523.689	10.21	1016.12	
15/04/2022 11:00	13280400	3.06	523.019	10.264	1016.925	

WTP-BH018						
Date and Time	Elapsed Time (Seconds)	Corrected Level Depth To Water (mbgl)	Corrected Pressure (mBar)	Temperature (C)	Barometric Pressure (mBar)	Manual Dip Reading (mbgl)
15/04/2022 12:00	13284000	3.06	522.966	10.21	1017.318	
15/04/2022 13:00	13287600	3.067	522.317	10.264	1017.864	
15/04/2022 14:00	13291200	3.066	522.394	10.21	1018.603	
15/04/2022 15:00	13294800	3.067	522.339	10.264	1018.913	
15/04/2022 16:00	13298400	3.061	522.898	10.21	1019.169	
15/04/2022 17:00	13302000	3.061	522.922	10.264	1018.924	
15/04/2022 18:00	13305600	3.065	522.532	10.264	1019.076	
15/04/2022 19:00	13309200	3.076	521.433	10.21	1019.326	
15/04/2022 20:00	13312800	3.055	523.517	10.21	1018.55	
15/04/2022 21:00	13316400	3.059	523.079	10.21	1018.988	
15/04/2022 22:00	13320000	3.059	523.14	10.21	1019.165	
15/04/2022 23:00	13323600	3.061	522.914	10.21	1019.51	
16/04/2022 00:00	13327200	3.058	523.153	10.264	1019.525	
16/04/2022 01:00	13330800	3.064	522.596	10.21	1020.779	
16/04/2022 02:00	13334400	3.067	522.277	10.21	1020.741	
16/04/2022 03:00	13338000	3.065	522.493	10.21	1020.762	
16/04/2022 04:00	13341600	3.064	522.635	10.21	1020.74	
16/04/2022 05:00	13345200	3.066	522.384	10.21	1020.277	
16/04/2022 06:00	13348800	3.065	522.469	10.21	1019.717	
16/04/2022 07:00	13352400	3.065	522.506	10.21	1019.917	
16/04/2022 08:00	13356000	3.062	522.786	10.264	1020.01	
16/04/2022 09:00	13359600	3.061	522.871	10.21	1019.552	
16/04/2022 10:00	13363200	3.061	522.856	10.264	1019.703	
16/04/2022 11:00	13366800	3.069	522.135	10.21	1019.813	
16/04/2022 12:00	13370400	3.067	522.332	10.264	1019.989	
16/04/2022 13:00	13374000	3.064	522.653	10.21	1019.89	
16/04/2022 14:00	13377600	3.071	521.964	10.21	1019.865	
16/04/2022 15:00	13381200	3.061	522.88	10.264	1019.204	
16/04/2022 16:00	13384800	3.065	522.529	10.21	1018.707	
16/04/2022 17:00	13388400	3.064	522.613	10.21	1018.265	
16/04/2022 18:00	13392000	3.063	522.677	10.21	1018.201	
16/04/2022 19:00	13395600	3.057	523.283	10.21	1018.071	
16/04/2022 20:00	13399200	3.059	523.133	10.264	1017.762	
16/04/2022 21:00	13402800	3.045	524.496	10.21	1017.452	
16/04/2022 22:00	13406400	3.055	523.465	10.264	1018.024	
16/04/2022 23:00	13410000	3.056	523.398	10.264	1017.615	
17/04/2022 00:00	13413600	3.063	522.747	10.21	1017.656	
17/04/2022 01:00	13417200	3.045	524.5	10.21	1016.854	
17/04/2022 02:00	13420800	3.054	523.633	10.264	1016.311	
17/04/2022 03:00	13424400	3.045	524.438	10.21	1015.609	
17/04/2022 04:00	13428000	3.041	524.843	10.21	1014.847	
17/04/2022 05:00	13431600	3.043	524.654	10.264	1014.577	
17/04/2022 06:00	13435200	3.032	525.715	10.21	1013.856	
17/04/2022 07:00	13438800	3.024	526.541	10.21	1013.268	
17/04/2022 08:00	13442400	3.026	526.36	10.21	1012.261	

WTP-BH018						
Date and Time	Elapsed Time (Seconds)	Corrected Level Depth To Water (mbgl)	Corrected Pressure (mBar)	Temperature (C)	Barometric Pressure (mBar)	Manual Dip Reading (mbgl)
17/04/2022 09:00	13446000	3.014	527.508	10.21	1011.945	
17/04/2022 10:00	13449600	3.016	527.277	10.21	1012.294	
17/04/2022 11:00	13453200	3.008	528.073	10.21	1011.38	
17/04/2022 12:00	13456800	3.011	527.779	10.21	1010.722	
17/04/2022 13:00	13460400	2.999	528.978	10.21	1009.643	
17/04/2022 14:00	13464000	2.992	529.629	10.264	1009.127	
17/04/2022 15:00	13467600	2.99	529.823	10.21	1007.846	
17/04/2022 16:00	13471200	2.986	530.217	10.21	1007.809	
17/04/2022 17:00	13474800	2.989	529.964	10.21	1008.181	
17/04/2022 18:00	13478400	2.992	529.681	10.264	1008.242	
17/04/2022 19:00	13482000	2.985	530.387	10.264	1008.249	
17/04/2022 20:00	13485600	2.993	529.608	10.21	1009.25	
17/04/2022 21:00	13489200	2.99	529.902	10.21	1009.907	
17/04/2022 22:00	13492800	2.993	529.542	10.21	1010.504	
17/04/2022 23:00	13496400	2.998	529.094	10.21	1010.596	
18/04/2022 00:00	13500000	2.998	529.085	10.21	1011.437	
18/04/2022 01:00	13503600	2.993	529.573	10.21	1011.068	
18/04/2022 02:00	13507200	2.998	529.051	10.21	1012.065	
18/04/2022 03:00	13510800	2.998	529.122	10.21	1011.519	
18/04/2022 04:00	13514400	2.995	529.403	10.21	1011.357	
18/04/2022 05:00	13518000	2.993	529.557	10.21	1011.322	
18/04/2022 06:00	13521600	2.994	529.462	10.21	1011.417	
18/04/2022 07:00	13525200	3.001	528.742	10.21	1012.018	
18/04/2022 08:00	13528800	3.001	528.827	10.21	1011.576	
18/04/2022 09:00	13532400	2.991	529.792	10.21	1011.919	
18/04/2022 10:00	13536000	2.992	529.629	10.21	1012.082	
18/04/2022 11:00	13539600	3.004	528.442	10.21	1012.199	
18/04/2022 12:00	13543200	2.992	529.685	10.21	1012.382	
18/04/2022 13:00	13546800	3	528.922	10.21	1012.551	
18/04/2022 14:00	13550400	2.995	529.361	10.264	1012.366	
18/04/2022 15:00	13554000	2.997	529.174	10.21	1012.299	
18/04/2022 16:00	13557600	2.992	529.638	10.21	1011.597	
18/04/2022 17:00	13561200	2.996	529.229	10.21	1011.65	
18/04/2022 18:00	13564800	2.999	528.978	10.21	1011.9	
18/04/2022 19:00	13568400	2.996	529.276	10.264	1012.213	
18/04/2022 20:00	13572000	2.995	529.401	10.21	1012.072	
18/04/2022 21:00	13575600	2.986	530.275	10.21	1012.386	
18/04/2022 22:00	13579200	2.995	529.387	10.21	1012.561	
18/04/2022 23:00	13582800	2.998	529.064	10.21	1013.121	
19/04/2022 00:00	13586400	3.003	528.548	10.21	1012.925	
19/04/2022 01:00	13590000	3.001	528.773	10.21	1013.175	
19/04/2022 02:00	13593600	2.998	529.073	10.21	1012.994	
19/04/2022 03:00	13597200	2.997	529.203	10.21	1013.577	
19/04/2022 04:00	13600800	2.994	529.479	10.21	1014.371	
19/04/2022 05:00	13604400	3.009	527.964	10.21	1014.816	

WTP-BH018						
Date and Time	Elapsed Time (Seconds)	Corrected Level Depth To Water (mbgl)	Corrected Pressure (mBar)	Temperature (C)	Barometric Pressure (mBar)	Manual Dip Reading (mbgl)
19/04/2022 06:00	13608000	3.014	527.519	10.21	1015.618	
19/04/2022 07:00	13611600	3.001	528.75	10.21	1015.576	
19/04/2022 08:00	13615200	3.004	528.439	10.21	1015.887	
19/04/2022 09:00	13618800	3.007	528.206	10.21	1016.238	
19/04/2022 10:00	13622400	3.002	528.709	10.21	1015.853	
19/04/2022 11:00	13626000	3.004	528.44	10.21	1015.767	
19/04/2022 12:00	13629600	2.999	528.989	10.21	1015.693	
19/04/2022 13:00	13633200	3.001	528.763	10.21	1015.681	
19/04/2022 14:00	13636800	3.003	528.609	10.21	1015.717	
19/04/2022 15:00	13640400	2.992	529.688	10.21	1015.707	
19/04/2022 16:00	13644000	2.994	529.492	10.21	1015.427	
19/04/2022 17:00	13647600	2.996	529.288	10.21	1015.394	
19/04/2022 18:00	13651200	2.983	530.552	10.21	1015.08	
19/04/2022 19:00	13654800	2.99	529.821	10.21	1015.812	
19/04/2022 20:00	13658400	2.99	529.826	10.21	1016.045	
19/04/2022 21:00	13662000	2.988	530.088	10.21	1016.377	
19/04/2022 22:00	13665600	2.995	529.353	10.21	1016.993	
19/04/2022 23:00	13669200	2.984	530.411	10.21	1016.886	
20/04/2022 00:00	13672800	2.996	529.278	10.264	1016.966	
20/04/2022 01:00	13676400	2.994	529.44	10.21	1016.787	
20/04/2022 02:00	13680000	2.992	529.615	10.21	1016.849	
20/04/2022 03:00	13683600	2.991	529.713	10.21	1016.633	
20/04/2022 04:00	13687200	2.977	531.119	10.21	1015.94	
20/04/2022 05:00	13690800	2.992	529.653	10.21	1016.455	
20/04/2022 06:00	13694400	2.989	529.928	10.21	1016.18	
20/04/2022 07:00	13698000	2.992	529.7	10.21	1016.17	
20/04/2022 08:00	13701600	2.982	530.663	10.21	1015.445	
20/04/2022 09:00	13705200	2.984	530.415	10.21	1014.742	
20/04/2022 10:00	13708800	2.979	530.975	10.21	1013.944	
20/04/2022 11:00	13712400	2.979	530.954	10.21	1013.728	
20/04/2022 12:00	13716000	2.974	531.387	10.21	1012.819	
20/04/2022 13:00	13719600	2.973	531.535	10.21	1012.196	
20/04/2022 14:00	13723200	2.971	531.744	10.21	1011.393	
20/04/2022 15:00	13726800	2.978	531.005	10.21	1010.943	
20/04/2022 16:00	13730400	2.965	532.355	10.21	1009.713	
20/04/2022 17:00	13734000	2.96	532.776	10.21	1008.935	
20/04/2022 18:00	13737600	2.966	532.192	10.21	1008.687	
20/04/2022 19:00	13741200	2.968	532.021	10.21	1008.62	
20/04/2022 20:00	13744800	2.955	533.276	10.21	1007.959	
20/04/2022 21:00	13748400	2.961	532.732	10.21	1007.434	
20/04/2022 22:00	13752000	2.972	531.628	10.21	1007.586	
20/04/2022 23:00	13755600	2.964	532.435	10.21	1007.136	
21/04/2022 00:00	13759200	2.957	533.129	10.21	1006.205	
21/04/2022 01:00	13762800	2.969	531.915	10.21	1006.706	
21/04/2022 02:00	13766400	2.964	532.364	10.21	1006.018	

WTP-BH018						
Date and Time	Elapsed Time (Seconds)	Corrected Level Depth To Water (mbgl)	Corrected Pressure (mBar)	Temperature (C)	Barometric Pressure (mBar)	Manual Dip Reading (mbgl)
21/04/2022 03:00	13770000	2.959	532.871	10.21	1005.155	
21/04/2022 04:00	13773600	2.955	533.335	10.21	1004.81	
21/04/2022 05:00	13777200	2.956	533.212	10.21	1004.457	
21/04/2022 06:00	13780800	2.966	532.181	10.21	1004.182	
21/04/2022 07:00	13784400	2.957	533.065	10.21	1004.367	
21/04/2022 08:00	13788000	2.968	531.987	10.21	1004.851	
21/04/2022 09:00	13791600	2.971	531.766	10.264	1005.444	
21/04/2022 10:00	13795200	2.984	530.463	10.21	1006.018	
21/04/2022 11:00	13798800	2.984	530.451	10.21	1006.03	
21/04/2022 12:00	13802400	2.986	530.276	10.21	1006.324	
21/04/2022 13:00	13806000	2.981	530.738	10.21	1005.98	
21/04/2022 14:00	13809600	2.986	530.227	10.21	1006.135	
21/04/2022 15:00	13813200	2.982	530.661	10.21	1005.701	
21/04/2022 16:00	13816800	2.985	530.331	10.21	1005.912	
21/04/2022 17:00	13820400	2.986	530.236	10.21	1006.126	
21/04/2022 18:00	13824000	2.998	529.106	10.21	1006.9	
21/04/2022 19:00	13827600	2.99	529.874	10.21	1006.726	
21/04/2022 20:00	13831200	2.991	529.801	10.21	1006.561	
21/04/2022 21:00	13834800	2.985	530.392	10.21	1006.446	
21/04/2022 22:00	13838400	2.995	529.328	10.156	1007.017	
21/04/2022 23:00	13842000	2.993	529.53	10.21	1007.188	
22/04/2022 00:00	13845600	2.989	530	10.21	1007.194	
22/04/2022 01:00	13849200	2.999	529.021	10.21	1007.579	
22/04/2022 02:00	13852800	2.991	529.792	10.21	1007.521	
22/04/2022 03:00	13856400	2.992	529.636	10.21	1007.201	
22/04/2022 04:00	13860000	2.993	529.556	10.21	1007.044	
22/04/2022 05:00	13863600	2.995	529.323	10.21	1007.752	
22/04/2022 06:00	13867200	2.989	529.958	10.21	1007.355	
22/04/2022 07:00	13870800	2.992	529.701	10.21	1008.087	
22/04/2022 08:00	13874400	2.984	530.45	10.21	1007.695	
22/04/2022 09:00	13878000	3.003	528.614	10.21	1008.342	
22/04/2022 10:00	13881600	2.991	529.761	10.21	1007.671	
22/04/2022 11:00	13885200	2.996	529.27	10.21	1007.449	
22/04/2022 12:00	13888800	2.998	529.097	10.21	1007.384	
22/04/2022 13:00	13892400	2.992	529.679	10.21	1007.04	
22/04/2022 14:00	13896000	2.998	529.046	10.21	1006.721	
22/04/2022 15:00	13899600	2.999	528.996	10.21	1006.772	
22/04/2022 16:00	13903200	2.992	529.624	10.21	1005.787	
22/04/2022 17:00	13906800	2.996	529.257	10.21	1005.679	
22/04/2022 18:00	13910400	2.987	530.143	10.21	1005.149	
22/04/2022 19:00	13914000	2.987	530.165	10.264	1005.025	
22/04/2022 20:00	13917600	2.991	529.74	10.21	1004.72	
22/04/2022 21:00	13921200	2.998	529.057	10.21	1005.047	
22/04/2022 22:00	13924800	2.996	529.28	10.21	1005.061	
22/04/2022 23:00	13928400	3.002	528.724	10.21	1005.26	

WTP-BH018						
Date and Time	Elapsed Time (Seconds)	Corrected Level Depth To Water (mbgl)	Corrected Pressure (mBar)	Temperature (C)	Barometric Pressure (mBar)	Manual Dip Reading (mbgl)
23/04/2022 00:00	13932000	2.997	529.158	10.21	1005.183	
23/04/2022 01:00	13935600	2.997	529.14	10.21	1005.439	
23/04/2022 02:00	13939200	3.002	528.66	10.21	1005.088	
23/04/2022 03:00	13942800	3.004	528.473	10.21	1005.393	
23/04/2022 04:00	13946400	3.002	528.706	10.21	1005.16	
23/04/2022 05:00	13950000	2.991	529.744	10.21	1004.954	
23/04/2022 06:00	13953600	3.006	528.338	10.21	1005.528	
23/04/2022 07:00	13957200	3.008	528.063	10.21	1005.565	
23/04/2022 08:00	13960800	3.007	528.204	10.21	1005.068	
23/04/2022 09:00	13964400	3.004	528.449	10.21	1005.298	
23/04/2022 10:00	13968000	3.013	527.612	10.21	1005.303	
23/04/2022 11:00	13971600	3.013	527.645	10.21	1005.151	
23/04/2022 12:00	13975200	3.01	527.877	10.21	1005.514	
23/04/2022 13:00	13978800	3.014	527.506	10.21	1005.171	
23/04/2022 14:00	13982400	3.01	527.909	10.21	1004.53	
23/04/2022 15:00	13986000	3.017	527.237	10.21	1004.847	
23/04/2022 16:00	13989600	3.016	527.302	10.21	1004.306	
23/04/2022 17:00	13993200	3.019	527.063	10.21	1004.425	
23/04/2022 18:00	13996800	3.012	527.734	10.21	1004.349	
23/04/2022 19:00	14000400	3.011	527.798	10.21	1004.166	
23/04/2022 20:00	14004000	3.009	528.027	10.21	1004.175	
23/04/2022 21:00	14007600	3.025	526.414	10.21	1005.313	
23/04/2022 22:00	14011200	3.028	526.091	10.21	1005.517	
23/04/2022 23:00	14014800	3.02	526.877	10.21	1005.8	
24/04/2022 00:00	14018400	3.018	527.14	10.21	1006.251	
24/04/2022 01:00	14022000	3.017	527.175	10.21	1006.335	
24/04/2022 02:00	14025600	3.031	525.836	10.21	1006.604	
24/04/2022 03:00	14029200	3.031	525.826	10.21	1006.97	
24/04/2022 04:00	14032800	3.029	526.083	10.21	1006.832	
24/04/2022 05:00	14036400	3.028	526.109	10.21	1006.807	
24/04/2022 06:00	14040000	3.027	526.205	10.21	1007.186	
24/04/2022 07:00	14043600	3.034	525.541	10.21	1007.493	
24/04/2022 08:00	14047200	3.027	526.249	10.21	1007.736	
24/04/2022 09:00	14050800	3.029	525.991	10.21	1007.519	
24/04/2022 10:00	14054400	3.037	525.26	10.21	1007.656	
24/04/2022 11:00	14058000	3.036	525.34	10.21	1008.051	
24/04/2022 12:00	14061600	3.041	524.851	10.21	1008.896	
24/04/2022 13:00	14065200	3.046	524.4	10.21	1008.634	
24/04/2022 14:00	14068800	3.049	524.093	10.21	1008.466	
24/04/2022 15:00	14072400	3.044	524.559	10.21	1008.356	
24/04/2022 16:00	14076000	3.038	525.195	10.21	1008.314	
24/04/2022 17:00	14079600	3.041	524.822	10.21	1008.212	
24/04/2022 18:00	14083200	3.049	524.052	10.21	1009.339	
24/04/2022 19:00	14086800	3.053	523.677	10.21	1008.882	
24/04/2022 20:00	14090400	3.048	524.151	10.21	1008.645	

WTP-BH018						
Date and Time	Elapsed Time (Seconds)	Corrected Level Depth To Water (mbgl)	Corrected Pressure (mBar)	Temperature (C)	Barometric Pressure (mBar)	Manual Dip Reading (mbgl)
24/04/2022 21:00	14094000	3.053	523.705	10.21	1009.805	
24/04/2022 22:00	14097600	3.066	522.373	10.21	1010.304	
24/04/2022 23:00	14101200	3.063	522.669	10.21	1010.721	
25/04/2022 00:00	14104800	3.059	523.084	10.21	1010.307	
25/04/2022 01:00	14108400	3.062	522.804	10.21	1010.825	
25/04/2022 02:00	14112000	3.055	523.455	10.21	1010.411	
25/04/2022 03:00	14115600	3.051	523.887	10.21	1010.454	
25/04/2022 04:00	14119200	3.056	523.422	10.21	1010.919	
25/04/2022 05:00	14122800	3.059	523.144	10.21	1010.841	
25/04/2022 06:00	14126400	3.058	523.175	10.21	1011.048	
25/04/2022 07:00	14130000	3.057	523.34	10.21	1011.477	
25/04/2022 08:00	14133600	3.058	523.19	10.21	1011.626	
25/04/2022 09:00	14137200	3.07	522.021	10.21	1012.202	
25/04/2022 10:00	14140800	3.066	522.418	10.21	1012.28	
25/04/2022 11:00	14144400	3.067	522.28	10.21	1012.774	
25/04/2022 12:00	14148000	3.064	522.589	10.21	1012.703	
25/04/2022 13:00	14151600	3.069	522.121	10.21	1012.815	
25/04/2022 14:00	14155200	3.073	521.75	10.21	1012.948	
25/04/2022 15:00	14158800	3.069	522.147	10.21	1012.669	
25/04/2022 16:00	14162400	3.064	522.607	10.21	1012.447	
25/04/2022 17:00	14166000	3.069	522.134	10.21	1012.208	
25/04/2022 18:00	14169600	3.066	522.432	10.21	1012.028	
25/04/2022 19:00	14173200	3.067	522.361	10.21	1012.337	
25/04/2022 20:00	14176800	3.071	521.877	10.21	1012.464	
25/04/2022 21:00	14180400	3.08	521.036	10.21	1013.543	
25/04/2022 22:00	14184000	3.075	521.508	10.21	1014.26	
25/04/2022 23:00	14187600	3.077	521.357	10.21	1014.054	
26/04/2022 00:00	14191200	3.081	520.959	10.21	1014.571	
26/04/2022 01:00	14194800	3.089	520.182	10.21	1015.348	
26/04/2022 02:00	14198400	3.087	520.323	10.21	1014.731	
26/04/2022 03:00	14202000	3.085	520.597	10.21	1014.576	
26/04/2022 04:00	14205600	3.081	520.91	10.21	1014.739	
26/04/2022 05:00	14209200	3.082	520.836	10.21	1014.694	
26/04/2022 06:00	14212800	3.078	521.28	10.21	1014.25	
26/04/2022 07:00	14216400	3.086	520.498	10.21	1015.389	
26/04/2022 08:00	14220000	3.087	520.364	10.21	1015.641	
26/04/2022 09:00	14223600	3.093	519.748	10.21	1016.139	
26/04/2022 10:00	14227200	3.095	519.598	10.21	1016.17	
26/04/2022 11:00	14230800	3.099	519.19	10.21	1016.697	
26/04/2022 12:00	14234400	3.105	518.605	10.21	1016.806	
26/04/2022 13:00	14238000	3.099	519.139	10.21	1016.747	
26/04/2022 14:00	14241600	3.097	519.338	10.156	1016.889	
26/04/2022 15:00	14245200	3.089	520.115	10.21	1017.079	
26/04/2022 16:00	14248800	3.102	518.841	10.21	1016.926	
26/04/2022 17:00	14252400	3.102	518.853	10.21	1017.152	

WTP-BH018						
Date and Time	Elapsed Time (Seconds)	Corrected Level Depth To Water (mbgl)	Corrected Pressure (mBar)	Temperature (C)	Barometric Pressure (mBar)	Manual Dip Reading (mbgl)
26/04/2022 18:00	14256000	3.094	519.661	10.21	1017.058	
26/04/2022 19:00	14259600	3.104	518.672	10.21	1017.69	
26/04/2022 20:00	14263200	3.105	518.64	10.21	1018.079	
26/04/2022 21:00	14266800	3.1	519.035	10.21	1017.803	
26/04/2022 22:00	14270400	3.101	518.988	10.21	1018.444	
26/04/2022 23:00	14274000	3.112	517.916	10.21	1019.278	
27/04/2022 00:00	14277600	3.112	517.952	10.21	1019.479	
27/04/2022 01:00	14281200	3.116	517.529	10.21	1020.021	
27/04/2022 02:00	14284800	3.11	518.065	10.21	1020.318	
27/04/2022 03:00	14288400	3.123	516.836	10.21	1020.952	
27/04/2022 04:00	14292000	3.117	517.438	10.21	1021.777	
27/04/2022 05:00	14295600	3.132	515.93	10.21	1022.215	
27/04/2022 06:00	14299200	3.128	516.375	10.21	1021.77	
27/04/2022 07:00	14302800	3.128	516.379	10.21	1022.36	
27/04/2022 08:00	14306400	3.129	516.243	10.21	1022.378	
27/04/2022 09:00	14310000	3.121	517.005	10.21	1022.685	
27/04/2022 10:00	14313600	3.124	516.687	10.264	1023.258	
27/04/2022 11:00	14317200	3.131	516.033	10.21	1022.825	
27/04/2022 12:00	14320800	3.128	516.299	10.21	1023.51	
27/04/2022 13:00	14324400	3.126	516.544	10.21	1023.146	
27/04/2022 14:00	14328000	3.138	515.316	10.21	1022.948	
27/04/2022 15:00	14331600	3.138	515.395	10.21	1022.75	
27/04/2022 16:00	14335200	3.135	515.632	10.21	1022.87	
27/04/2022 17:00	14338800	3.123	516.829	10.21	1022.505	
27/04/2022 18:00	14342400	3.127	516.453	10.21	1022.642	
27/04/2022 19:00	14346000	3.13	516.191	10.21	1023.024	
27/04/2022 20:00	14349600	3.123	516.821	10.21	1023.107	
27/04/2022 21:00	14353200	3.135	515.678	10.21	1023.774	
27/04/2022 22:00	14356800	3.137	515.411	10.21	1024.398	
27/04/2022 23:00	14360400	3.131	516.025	10.21	1024.735	
28/04/2022 00:00	14364000	3.142	514.946	10.21	1025.695	
28/04/2022 01:00	14367600	3.132	515.956	10.21	1025.161	
28/04/2022 02:00	14371200	3.145	514.638	10.21	1026.24	
28/04/2022 03:00	14374800	3.13	516.141	10.21	1026.283	
28/04/2022 04:00	14378400	3.145	514.721	10.21	1025.919	
28/04/2022 05:00	14382000	3.14	515.166	10.21	1025.831	
28/04/2022 06:00	14385600	3.143	514.84	10.21	1026.038	
28/04/2022 07:00	14389200	3.148	514.426	10.21	1026.334	
28/04/2022 08:00	14392800	3.151	514.087	10.21	1027.267	
28/04/2022 09:00	14396400	3.151	514.069	10.21	1027.285	
28/04/2022 10:00	14400000	3.148	514.387	10.21	1027.442	
28/04/2022 11:00	14403600	3.153	513.874	10.21	1027.48	
28/04/2022 12:00	14407200	3.149	514.284	10.21	1027.307	
28/04/2022 13:00	14410800	3.153	513.843	10.21	1026.917	
28/04/2022 14:00	14414400	3.149	514.291	10.21	1026.825	

WTP-BH018						
Date and Time	Elapsed Time (Seconds)	Corrected Level Depth To Water (mbgl)	Corrected Pressure (mBar)	Temperature (C)	Barometric Pressure (mBar)	Manual Dip Reading (mbgl)
28/04/2022 15:00	14418000	3.145	514.645	10.21	1026.471	
28/04/2022 16:00	14421600	3.151	514.103	10.21	1026.657	
28/04/2022 17:00	14425200	3.146	514.537	10.21	1026.46	
28/04/2022 18:00	14428800	3.143	514.899	10.21	1026.218	
28/04/2022 19:00	14432400	3.153	513.919	10.21	1025.533	
28/04/2022 20:00	14436000	3.146	514.577	10.21	1025.946	
28/04/2022 21:00	14439600	3.153	513.912	10.21	1026.848	
28/04/2022 22:00	14443200	3.158	513.401	10.21	1027.596	
28/04/2022 23:00	14446800	3.156	513.584	10.21	1027.294	
29/04/2022 00:00	14450400	3.167	512.52	10.21	1028.359	
29/04/2022 01:00	14454000	3.152	513.946	10.21	1028.359	
29/04/2022 02:00	14457600	3.157	513.465	10.21	1028.008	
29/04/2022 03:00	14461200	3.162	513.053	10.21	1028.063	
29/04/2022 04:00	14464800	3.175	511.733	10.21	1028.195	
29/04/2022 05:00	14468400	3.168	512.416	10.156	1028.09	
29/04/2022 06:00	14472000	3.17	512.21	10.21	1028.074	
29/04/2022 07:00	14475600	3.165	512.739	10.21	1028.258	
29/04/2022 08:00	14479200	3.167	512.566	10.156	1028.534	
29/04/2022 09:00	14482800	3.175	511.753	10.21	1028.77	
29/04/2022 10:00	14486400	3.164	512.85	10.21	1028.504	
29/04/2022 11:00	14490000	3.169	512.314	10.21	1028.327	
29/04/2022 12:00	14493600	3.181	511.107	10.21	1028.701	
29/04/2022 13:00	14497200	3.166	512.6	10.21	1028.041	
29/04/2022 14:00	14500800	3.166	512.583	10.21	1027.701	
29/04/2022 15:00	14504400	3.172	512.026	10.21	1027.545	
29/04/2022 16:00	14508000	3.17	512.22	10.21	1026.638	
29/04/2022 17:00	14511600	3.164	512.821	10.21	1026.513	
29/04/2022 18:00	14515200	3.166	512.585	10.21	1026.511	
29/04/2022 19:00	14518800	3.161	513.097	10.156	1025.864	
29/04/2022 20:00	14522400	3.165	512.672	10.21	1025.592	
29/04/2022 21:00	14526000	3.168	512.372	10.21	1026.13	
29/04/2022 22:00	14529600	3.166	512.658	10.21	1026.318	
29/04/2022 23:00	14533200	3.161	513.087	10.21	1026.128	
30/04/2022 00:00	14536800	3.17	512.204	10.21	1026.297	
30/04/2022 01:00	14540400	3.164	512.802	10.21	1025.937	
30/04/2022 02:00	14544000	3.171	512.1	10.21	1025.807	
30/04/2022 03:00	14547600	3.174	511.809	10.21	1025.147	
30/04/2022 04:00	14551200	3.175	511.742	10.21	1025.333	
30/04/2022 05:00	14554800	3.165	512.756	10.21	1024.795	
30/04/2022 06:00	14558400	3.165	512.668	10.21	1024.526	
30/04/2022 07:00	14562000	3.169	512.304	10.21	1025.247	
30/04/2022 08:00	14565600	3.166	512.613	10.21	1025.057	
30/04/2022 09:00	14569200	3.175	511.734	10.21	1025.223	
30/04/2022 10:00	14572800	3.176	511.615	10.21	1024.747	
30/04/2022 11:00	14576400	3.174	511.853	10.21	1024.746	

WTP-BH018						
Date and Time	Elapsed Time (Seconds)	Corrected Level Depth To Water (mbgl)	Corrected Pressure (mBar)	Temperature (C)	Barometric Pressure (mBar)	Manual Dip Reading (mbgl)
30/04/2022 12:00	14580000	3.181	511.136	10.21	1024.275	
30/04/2022 13:00	14583600	3.162	513.018	10.21	1023.344	
30/04/2022 14:00	14587200	3.163	512.937	10.156	1022.696	
30/04/2022 15:00	14590800	3.159	513.343	10.21	1021.949	
30/04/2022 16:00	14594400	3.17	512.186	10.21	1021.562	
30/04/2022 17:00	14598000	3.161	513.058	10.21	1021.402	
30/04/2022 18:00	14601600	3.163	512.945	10.21	1020.802	
30/04/2022 19:00	14605200	3.16	513.157	10.156	1020.574	
30/04/2022 20:00	14608800	3.149	514.297	10.21	1020.164	
30/04/2022 21:00	14612400	3.157	513.537	10.21	1020.091	
30/04/2022 22:00	14616000	3.158	513.353	10.21	1020.395	
30/04/2022 23:00	14619600	3.159	513.271	10.21	1019.406	
01/05/2022 00:00	14623200	3.154	513.82	10.21	1019.452	
01/05/2022 01:00	14626800	3.156	513.577	10.21	1018.982	
01/05/2022 02:00	14630400	3.149	514.257	10.21	1018.539	
01/05/2022 03:00	14634000	3.154	513.785	10.21	1018.179	
01/05/2022 04:00	14637600	3.151	514.097	10.156	1017.969	
01/05/2022 05:00	14641200	3.146	514.529	10.21	1017.435	
01/05/2022 06:00	14644800	3.138	515.372	10.21	1016.592	
01/05/2022 07:00	14648400	3.152	513.965	10.21	1017.048	
01/05/2022 08:00	14652000	3.142	514.951	10.21	1016.419	
01/05/2022 09:00	14655600	3.151	514.098	10.21	1016.678	
01/05/2022 10:00	14659200	3.151	514.123	10.21	1016.533	
01/05/2022 11:00	14662800	3.143	514.888	10.21	1016.006	
01/05/2022 12:00	14666400	3.148	514.425	10.21	1015.875	
01/05/2022 13:00	14670000	3.139	515.22	10.21	1015.318	
01/05/2022 14:00	14673600	3.139	515.245	10.21	1015.412	
01/05/2022 15:00	14677200	3.141	515.061	10.21	1015.239	
01/05/2022 16:00	14680800	3.141	515.086	10.21	1014.62	
01/05/2022 17:00	14684400	3.141	515.071	10.21	1014.753	
01/05/2022 18:00	14688000	3.142	514.927	10.156	1014.525	
01/05/2022 19:00	14691600	3.139	515.228	10.156	1014.343	
01/05/2022 20:00	14695200	3.145	514.654	10.156	1014.561	
01/05/2022 21:00	14698800	3.138	515.332	10.156	1014.952	
01/05/2022 22:00	14702400	3.149	514.288	10.21	1015.418	
01/05/2022 23:00	14706000	3.138	515.385	10.21	1014.677	
02/05/2022 00:00	14709600	3.148	514.372	10.21	1015.215	
02/05/2022 01:00	14713200	3.147	514.524	10.21	1015.42	
02/05/2022 02:00	14716800	3.142	514.939	10.21	1015.243	
02/05/2022 03:00	14720400	3.152	514.021	10.156	1015.55	
02/05/2022 04:00	14724000	3.154	513.776	10.21	1015.574	
02/05/2022 05:00	14727600	3.152	514.004	10.21	1015.583	
02/05/2022 06:00	14731200	3.149	514.283	10.156	1015.526	
02/05/2022 07:00	14734800	3.159	513.265	10.21	1016.56	
02/05/2022 08:00	14738400	3.159	513.303	10.21	1016.879	

WTP-BH018						
Date and Time	Elapsed Time (Seconds)	Corrected Level Depth To Water (mbgl)	Corrected Pressure (mBar)	Temperature (C)	Barometric Pressure (mBar)	Manual Dip Reading (mbgl)
02/05/2022 09:00	14742000	3.161	513.058	10.156	1016.751	
02/05/2022 10:00	14745600	3.159	513.323	10.21	1017.453	
02/05/2022 11:00	14749200	3.161	513.083	10.156	1017.557	
02/05/2022 12:00	14752800	3.162	512.975	10.156	1017.547	
02/05/2022 13:00	14756400	3.161	513.061	10.156	1017.58	
02/05/2022 14:00	14760000	3.16	513.204	10.156	1017.912	
02/05/2022 15:00	14763600	3.165	512.73	10.156	1017.792	
02/05/2022 16:00	14767200	3.165	512.684	10.156	1017.838	
02/05/2022 17:00	14770800	3.166	512.62	10.21	1017.443	
02/05/2022 18:00	14774400	3.17	512.239	10.21	1017.348	
02/05/2022 19:00	14778000	3.163	512.895	10.156	1017.389	
02/05/2022 20:00	14781600	3.161	513.1	10.156	1017.303	
02/05/2022 21:00	14785200	3.157	513.526	10.156	1017.114	
02/05/2022 22:00	14788800	3.161	513.129	10.156	1017.512	
02/05/2022 23:00	14792400	3.164	512.808	10.21	1017.373	
03/05/2022 00:00	14796000	3.159	513.315	10.156	1016.969	
03/05/2022 01:00	14799600	3.16	513.2	10.156	1017.441	
03/05/2022 02:00	14803200	3.165	512.723	10.21	1017.102	
03/05/2022 03:00	14806800	3.157	513.49	10.21	1016.691	
03/05/2022 04:00	14810400	3.169	512.317	10.21	1017.033	
03/05/2022 05:00	14814000	3.163	512.865	10.156	1016.706	
03/05/2022 06:00	14817600	3.163	512.894	10.21	1016.574	
03/05/2022 07:00	14821200	3.173	511.968	10.21	1017.262	
03/05/2022 08:00	14824800	3.176	511.622	10.21	1017.371	
03/05/2022 09:00	14828400	3.174	511.868	10.21	1017.481	
03/05/2022 10:00	14832000	3.174	511.868	10.21	1017.6	
03/05/2022 11:00	14835600	3.186	510.677	10.21	1017.84	
03/05/2022 12:00	14839200	3.173	511.923	10.156	1017.529	
03/05/2022 13:00	14842800	3.179	511.337	10.21	1017.299	
03/05/2022 14:00	14846400	3.181	511.168	10.21	1016.636	
03/05/2022 15:00	14850000	3.178	511.48	10.156	1016.427	
03/05/2022 16:00	14853600	3.186	510.618	10.156	1016.457	
03/05/2022 17:00	14857200	3.176	511.634	10.21	1015.338	
03/05/2022 18:00	14860800	3.178	511.44	10.21	1015.056	
03/05/2022 19:00	14864400	3.17	512.209	10.156	1014.746	
03/05/2022 20:00	14868000	3.168	512.384	10.156	1014.334	
03/05/2022 21:00	14871600	3.177	511.576	10.156	1014.429	
03/05/2022 22:00	14875200	3.19	510.251	10.21	1014.938	
03/05/2022 23:00	14878800	3.184	510.814	10.156	1014.596	
04/05/2022 00:00	14882400	3.177	511.517	10.156	1014.132	
04/05/2022 01:00	14886000	3.178	511.447	10.21	1013.98	
04/05/2022 02:00	14889600	3.189	510.364	10.21	1014.231	
04/05/2022 03:00	14893200	3.187	510.536	10.21	1014.059	
04/05/2022 04:00	14896800	3.182	511.067	10.156	1013.869	
04/05/2022 05:00	14900400	3.188	510.467	10.21	1014.009	

WTP-BH018						
Date and Time	Elapsed Time (Seconds)	Corrected Level Depth To Water (mbgl)	Corrected Pressure (mBar)	Temperature (C)	Barometric Pressure (mBar)	Manual Dip Reading (mbgl)
04/05/2022 06:00	14904000	3.187	510.58	10.156	1013.879	
04/05/2022 07:00	14907600	3.188	510.429	10.21	1014.641	
04/05/2022 08:00	14911200	3.2	509.248	10.21	1015.466	
04/05/2022 09:00	14914800	3.199	509.371	10.21	1015.937	
04/05/2022 10:00	14918400	3.2	509.316	10.156	1016.213	
04/05/2022 11:00	14922000	3.196	509.63	10.21	1016.51	
04/05/2022 12:00	14925600	3.207	508.59	10.21	1017.193	
04/05/2022 13:00	14929200	3.206	508.701	10.21	1017.083	
04/05/2022 14:00	14932800	3.21	508.266	10.21	1017.161	
04/05/2022 15:00	14936400	3.213	507.982	10.21	1016.732	
04/05/2022 16:00	14940000	3.222	507.106	10.21	1017.251	
04/05/2022 17:00	14943600	3.223	507.032	10.21	1017.206	
04/05/2022 18:00	14947200	3.227	506.615	10.21	1017.267	
04/05/2022 19:00	14950800	3.22	507.314	10.156	1017.027	
04/05/2022 20:00	14954400	3.225	506.86	10.156	1017.125	
04/05/2022 21:00	14958000	3.221	507.244	10.21	1017.588	
04/05/2022 22:00	14961600	3.221	507.192	10.21	1018.235	
04/05/2022 23:00	14965200	3.22	507.278	10.156	1018.489	
05/05/2022 00:00	14968800	3.219	507.459	10.21	1018.8	
05/05/2022 01:00	14972400	3.222	507.089	10.156	1018.084	
05/05/2022 02:00	14976000	3.222	507.098	10.21	1018.448	
05/05/2022 03:00	14979600	3.223	507.04	10.156	1018.134	
05/05/2022 04:00	14983200	3.22	507.324	10.156	1018.325	
05/05/2022 05:00	14986800	3.225	506.861	10.156	1018.431	
05/05/2022 06:00	14990400	3.222	507.134	10.21	1018.412	
05/05/2022 07:00	14994000	3.233	506.048	10.156	1019.363	
05/05/2022 08:00	14997600	3.23	506.368	10.156	1019.399	
05/05/2022 09:00	15001200	3.237	505.672	10.156	1019.976	
05/05/2022 10:00	15004800	3.24	505.364	10.156	1020.165	
05/05/2022 11:00	15008400	3.24	505.36	10.21	1020.305	
05/05/2022 12:00	15012000	3.242	505.209	10.156	1020.201	
05/05/2022 13:00	15015600	3.246	504.752	10.156	1020.183	
05/05/2022 14:00	15019200	3.243	505.027	10.156	1020.146	
05/05/2022 15:00	15022800	3.245	504.831	10.21	1020.359	
05/05/2022 16:00	15026400	3.245	504.892	10.156	1020.162	
05/05/2022 17:00	15030000	3.246	504.753	10.21	1019.842	
05/05/2022 18:00	15033600	3.244	505.004	10.21	1019.71	
05/05/2022 19:00	15037200	3.239	505.425	10.156	1019.51	
05/05/2022 20:00	15040800	3.244	504.986	10.156	1019.712	
05/05/2022 21:00	15044400	3.242	505.195	10.156	1019.74	
05/05/2022 22:00	15048000	3.245	504.857	10.21	1019.857	
05/05/2022 23:00	15051600	3.245	504.926	10.156	1020.01	
06/05/2022 00:00	15055200	3.249	504.455	10.156	1019.529	
06/05/2022 01:00	15058800	3.247	504.721	10.21	1019.636	
06/05/2022 02:00	15062400	3.245	504.882	10.156	1018.627	

WTP-BH018						
Date and Time	Elapsed Time (Seconds)	Corrected Level Depth To Water (mbgl)	Corrected Pressure (mBar)	Temperature (C)	Barometric Pressure (mBar)	Manual Dip Reading (mbgl)
06/05/2022 03:00	15066000	3.241	505.234	10.21	1018.885	
06/05/2022 04:00	15069600	3.246	504.772	10.21	1019.229	
06/05/2022 05:00	15073200	3.237	505.655	10.156	1017.973	
06/05/2022 06:00	15076800	3.244	505.021	10.156	1018.013	
06/05/2022 07:00	15080400	3.245	504.837	10.156	1018.315	
06/05/2022 08:00	15084000	3.24	505.333	10.156	1017.939	
06/05/2022 09:00	15087600	3.244	504.973	10.21	1017.839	
06/05/2022 10:00	15091200	3.247	504.689	10.21	1018.123	
06/05/2022 11:00	15094800	3.247	504.724	10.21	1017.85	
06/05/2022 12:00	15098400	3.252	504.166	10.21	1018.646	
06/05/2022 13:00	15102000	3.249	504.515	10.21	1018.178	
06/05/2022 14:00	15105600	3.251	504.337	10.156	1019.053	
06/05/2022 15:00	15109200	3.25	504.347	10.21	1019.535	
06/05/2022 16:00	15112800	3.256	503.787	10.21	1019.619	
06/05/2022 17:00	15116400	3.257	503.67	10.156	1019.72	
06/05/2022 18:00	15120000	3.251	504.269	10.21	1020.326	
06/05/2022 19:00	15123600	3.258	503.614	10.156	1021.321	
06/05/2022 20:00	15127200	3.252	504.18	10.156	1021.231	
06/05/2022 21:00	15130800	3.255	503.94	10.21	1021.249	
06/05/2022 22:00	15134400	3.252	504.226	10.156	1021.779	
06/05/2022 23:00	15138000	3.247	504.724	10.156	1021.994	
07/05/2022 00:00	15141600	3.248	504.63	10.156	1022.801	
07/05/2022 01:00	15145200	3.244	504.972	10.21	1022.833	
07/05/2022 02:00	15148800	3.246	504.739	10.156	1023.287	
07/05/2022 03:00	15152400	3.244	504.968	10.156	1022.702	
07/05/2022 04:00	15156000	3.242	505.177	10.21	1023.103	
07/05/2022 05:00	15159600	3.244	504.931	10.156	1022.976	
07/05/2022 06:00	15163200	3.246	504.741	10.156	1023.523	
07/05/2022 07:00	15166800	3.245	504.924	10.156	1023.458	
07/05/2022 08:00	15170400	3.241	505.245	10.156	1024.089	
07/05/2022 09:00	15174000	3.247	504.716	10.156	1024.38	
07/05/2022 10:00	15177600	3.244	505.022	10.156	1024.311	
07/05/2022 11:00	15181200	3.25	504.419	10.156	1024.677	
07/05/2022 12:00	15184800	3.233	506.073	10.21	1023.989	
07/05/2022 13:00	15188400	3.245	504.86	10.156	1024.235	
07/05/2022 14:00	15192000	3.248	504.59	10.156	1024.267	
07/05/2022 15:00	15195600	3.243	505.068	10.21	1023.687	
07/05/2022 16:00	15199200	3.241	505.278	10.156	1023.58	
07/05/2022 17:00	15202800	3.24	505.344	10.156	1022.801	
07/05/2022 18:00	15206400	3.237	505.702	10.156	1022.562	
07/05/2022 19:00	15210000	3.239	505.429	10.156	1022.121	
07/05/2022 20:00	15213600	3.229	506.482	10.156	1021.068	
07/05/2022 21:00	15217200	3.229	506.453	10.156	1021.572	
07/05/2022 22:00	15220800	3.231	506.207	10.156	1021.819	
07/05/2022 23:00	15224400	3.23	506.326	10.156	1021.581	

WTP-BH018						
Date and Time	Elapsed Time (Seconds)	Corrected Level Depth To Water (mbgl)	Corrected Pressure (mBar)	Temperature (C)	Barometric Pressure (mBar)	Manual Dip Reading (mbgl)
08/05/2022 00:00	15228000	3.235	505.887	10.156	1021.901	
08/05/2022 01:00	15231600	3.236	505.74	10.156	1022.167	
08/05/2022 02:00	15235200	3.238	505.544	10.156	1022.363	
08/05/2022 03:00	15238800	3.235	505.85	10.156	1021.7	
08/05/2022 04:00	15242400	3.235	505.901	10.156	1020.817	
08/05/2022 05:00	15246000	3.233	506.101	10.156	1020.974	
08/05/2022 06:00	15249600	3.242	505.155	10.21	1021.342	
08/05/2022 07:00	15253200	3.239	505.474	10.156	1021.363	
08/05/2022 08:00	15256800	3.243	505.058	10.156	1021.898	
08/05/2022 09:00	15260400	3.239	505.513	10.156	1021.799	
08/05/2022 10:00	15264000	3.236	505.804	10.156	1021.271	
08/05/2022 11:00	15267600	3.242	505.135	10.156	1020.871	
08/05/2022 12:00	15271200	3.244	504.941	10.156	1020.827	
08/05/2022 13:00	15274800	3.239	505.455	10.156	1020.55	
08/05/2022 14:00	15278400	3.236	505.756	10.156	1020.13	
08/05/2022 15:00	15282000	3.24	505.37	10.156	1019.804	
08/05/2022 16:00	15285600	3.245	504.87	10.156	1018.995	
08/05/2022 17:00	15289200	3.237	505.704	10.156	1018.281	
08/05/2022 18:00	15292800	3.24	505.352	10.156	1018.157	
08/05/2022 19:00	15296400	3.241	505.301	10.156	1017.851	
08/05/2022 20:00	15300000	3.239	505.5	10.156	1017.534	
08/05/2022 21:00	15303600	3.242	505.193	10.156	1017.366	
08/05/2022 22:00	15307200	3.23	506.323	10.156	1016.829	
08/05/2022 23:00	15310800	3.247	504.655	10.156	1016.952	
09/05/2022 00:00	15314400	3.239	505.478	10.156	1015.772	
09/05/2022 01:00	15318000	3.244	504.937	10.21	1015.379	
09/05/2022 02:00	15321600	3.249	504.453	10.156	1015.727	
09/05/2022 03:00	15325200	3.246	504.785	10.156	1014.682	
09/05/2022 04:00	15328800	3.233	506.04	10.21	1013.087	
09/05/2022 05:00	15332400	3.232	506.158	10.156	1012.715	
09/05/2022 06:00	15336000	3.239	505.501	10.156	1011.47	
09/05/2022 07:00	15339600	3.242	505.208	10.156	1011.763	
09/05/2022 08:00	15343200	3.236	505.752	10.156	1010.743	
09/05/2022 09:00	15346800	3.233	506.067	10.21	1010.564	
09/05/2022 10:00	15350400	3.229	506.436	10.156	1009.228	
09/05/2022 11:00	15354000	3.233	506.081	10.21	1008.529	
09/05/2022 12:00	15357600	3.222	507.17	10.156	1007.661	
09/05/2022 13:00	15361200	3.227	506.628	10.156	1007.014	
09/05/2022 14:00	15364800	3.221	507.183	10.156	1005.866	
09/05/2022 15:00	15368400	3.228	506.521	10.156	1005.577	
09/05/2022 16:00	15372000	3.226	506.711	10.21	1005.878	
09/05/2022 17:00	15375600	3.225	506.845	10.156	1004.777	
09/05/2022 18:00	15379200	3.225	506.836	10.156	1004.43	
09/05/2022 19:00	15382800	3.219	507.43	10.156	1005.024	
09/05/2022 20:00	15386400	3.227	506.668	10.156	1006.024	

WTP-BH018						
Date and Time	Elapsed Time (Seconds)	Corrected Level Depth To Water (mbgl)	Corrected Pressure (mBar)	Temperature (C)	Barometric Pressure (mBar)	Manual Dip Reading (mbgl)
09/05/2022 21:00	15390000	3.232	506.185	10.156	1006.626	
09/05/2022 22:00	15393600	3.236	505.802	10.156	1007.009	
09/05/2022 23:00	15397200	3.233	506.015	10.156	1007.033	
10/05/2022 00:00	15400800	3.216	507.701	10.156	1006.417	
10/05/2022 01:00	15404400	3.22	507.297	10.156	1005.989	
10/05/2022 02:00	15408000	3.219	507.447	10.156	1006.077	
10/05/2022 03:00	15411600	3.21	508.275	10.156	1005.725	
10/05/2022 04:00	15415200	3.208	508.465	10.156	1005.415	
10/05/2022 05:00	15418800	3.203	508.978	10.156	1005.14	
10/05/2022 06:00	15422400	3.195	509.782	10.156	1004.574	
10/05/2022 07:00	15426000	3.193	509.928	10.156	1005.26	
10/05/2022 08:00	15429600	3.192	510.109	10.156	1005.554	
10/05/2022 09:00	15433200	3.197	509.603	10.156	1006.061	
10/05/2022 10:00	15436800	3.19	510.303	10.156	1005.955	
10/05/2022 11:00	15440400	3.2	509.308	10.156	1006.475	
10/05/2022 12:00	15444000	3.187	510.524	10.156	1006.804	
10/05/2022 13:00	15447600	3.174	511.806	10.156	1006.235	
10/05/2022 14:00	15451200	3.176	511.644	10.156	1006.16	
10/05/2022 15:00	15454800	3.17	512.229	10.156	1005.337	
10/05/2022 16:00	15458400	3.168	512.446	10.156	1005.119	
10/05/2022 17:00	15462000	3.165	512.666	10.156	1004.662	
10/05/2022 18:00	15465600	3.153	513.898	10.156	1003.549	
10/05/2022 19:00	15469200	3.156	513.572	10.156	1003.28	
10/05/2022 20:00	15472800	3.149	514.286	10.156	1002.686	
10/05/2022 21:00	15476400	3.138	515.341	10.156	1002.225	
10/05/2022 22:00	15480000	3.143	514.855	10.156	1001.997	
10/05/2022 23:00	15483600	3.138	515.369	10.156	1001.84	
11/05/2022 00:00	15487200	3.138	515.402	10.156	1001.926	
11/05/2022 01:00	15490800	3.139	515.284	10.156	1001.211	
11/05/2022 02:00	15494400	3.137	515.447	10.156	1000.573	
11/05/2022 03:00	15498000	3.13	516.126	10.156	1000.133	
11/05/2022 04:00	15501600	3.135	515.662	10.156	1000.12	
11/05/2022 05:00	15505200	3.128	516.326	10.156	1000.051	
11/05/2022 06:00	15508800	3.138	515.344	10.156	1000.201	
11/05/2022 07:00	15512400	3.123	516.788	10.156	1000.064	
11/05/2022 08:00	15516000	3.126	516.526	10.156	1000.683	
11/05/2022 09:00	15519600	3.142	514.992	10.156	1002.217	
11/05/2022 10:00	15523200	3.142	514.971	10.156	1003.07	
11/05/2022 11:00	15526800	3.143	514.869	10.156	1003.291	
11/05/2022 12:00	15530400	3.147	514.501	10.156	1003.778	
11/05/2022 13:00	15534000	3.145	514.635	10.156	1004.239	
11/05/2022 14:00	15537600	3.148	514.384	10.156	1004.489	
11/05/2022 15:00	15541200	3.151	514.05	10.156	1005.179	
11/05/2022 16:00	15544800	3.156	513.593	10.156	1005.636	
11/05/2022 17:00	15548400	3.162	512.97	10.156	1006.973	

WTP-BH018						
Date and Time	Elapsed Time (Seconds)	Corrected Level Depth To Water (mbgl)	Corrected Pressure (mBar)	Temperature (C)	Barometric Pressure (mBar)	Manual Dip Reading (mbgl)
11/05/2022 18:00	15552000	3.158	513.442	10.156	1007.333	
11/05/2022 19:00	15555600	3.164	512.816	10.156	1008.553	
11/05/2022 20:00	15559200	3.165	512.699	10.156	1008.789	
11/05/2022 21:00	15562800	3.16	513.232	10.156	1009.088	
11/05/2022 22:00	15566400	3.161	513.126	10.156	1010.264	
11/05/2022 23:00	15570000	3.163	512.864	10.156	1010.527	
12/05/2022 00:00	15573600	3.164	512.778	10.156	1011.326	
12/05/2022 01:00	15577200	3.171	512.123	10.156	1011.743	
12/05/2022 02:00	15580800	3.166	512.628	10.156	1012.188	
12/05/2022 03:00	15584400	3.168	512.398	10.156	1012.418	
12/05/2022 04:00	15588000	3.163	512.884	10.156	1012.289	
12/05/2022 05:00	15591600	3.163	512.935	10.156	1011.763	
12/05/2022 06:00	15595200	3.158	513.438	10.156	1011.854	
12/05/2022 07:00	15598800	3.166	512.572	10.156	1012.363	
12/05/2022 08:00	15602400	3.165	512.706	10.156	1012.11	
12/05/2022 09:00	15606000	3.172	512.074	10.156	1012.624	
12/05/2022 10:00	15609600	3.158	513.36	10.156	1012.288	
12/05/2022 11:00	15613200	3.163	512.893	10.156	1012.399	
12/05/2022 12:00	15616800	3.151	514.072	10.156	1011.577	
12/05/2022 13:00	15620400	3.159	513.316	10.156	1011.382	
12/05/2022 14:00	15624000	3.163	512.864	10.156	1011.596	
12/05/2022 15:00	15627600	3.162	513.042	10.156	1011.18	
12/05/2022 16:00	15631200	3.157	513.523	10.156	1011.056	
12/05/2022 17:00	15634800	3.154	513.816	10.156	1010.881	
12/05/2022 18:00	15638400	3.15	514.156	10.156	1010.304	
12/05/2022 19:00	15642000	3.152	513.962	10.156	1010.855	
12/05/2022 20:00	15645600	3.153	513.925	10.21	1010.432	
12/05/2022 21:00	15649200	3.158	513.438	10.156	1011.14	
12/05/2022 22:00	15652800	3.158	513.363	10.156	1010.978	
12/05/2022 23:00	15656400	3.155	513.724	10.156	1011.33	
13/05/2022 00:00	15660000	3.163	512.894	10.156	1011.922	
13/05/2022 01:00	15663600	3.165	512.704	10.156	1011.161	
13/05/2022 02:00	15667200	3.157	513.53	10.102	1011.032	
13/05/2022 03:00	15670800	3.159	513.3	10.156	1010.922	
13/05/2022 04:00	15674400	3.156	513.591	10.156	1010.631	
13/05/2022 05:00	15678000	3.158	513.445	10.156	1010.302	
13/05/2022 06:00	15681600	3.161	513.15	10.156	1010.834	
13/05/2022 07:00	15685200	3.169	512.323	10.156	1010.71	
13/05/2022 08:00	15688800	3.164	512.827	10.156	1011.038	
13/05/2022 09:00	15692400	3.162	512.992	10.156	1011.111	
13/05/2022 10:00	15696000	3.166	512.609	10.156	1011.494	
13/05/2022 11:00	15699600	3.173	511.967	10.156	1012.256	
13/05/2022 12:00	15703200	3.17	512.192	10.156	1012.506	
13/05/2022 13:00	15706800	3.18	511.25	10.156	1013.566	
13/05/2022 14:00	15710400	3.18	511.26	10.156	1013.437	

WTP-BH018						
Date and Time	Elapsed Time (Seconds)	Corrected Level Depth To Water (mbgl)	Corrected Pressure (mBar)	Temperature (C)	Barometric Pressure (mBar)	Manual Dip Reading (mbgl)
13/05/2022 15:00	15714000	3.183	510.955	10.156	1013.742	
13/05/2022 16:00	15717600	3.176	511.631	10.102	1013.526	
13/05/2022 17:00	15721200	3.183	510.982	10.156	1014.191	
13/05/2022 18:00	15724800	3.189	510.325	10.156	1014.373	
13/05/2022 19:00	15728400	3.188	510.462	10.21	1014.252	
13/05/2022 20:00	15732000	3.185	510.725	10.156	1014.448	
13/05/2022 21:00	15735600	3.184	510.806	10.156	1014.129	
13/05/2022 22:00	15739200	3.185	510.766	10.156	1014.644	
13/05/2022 23:00	15742800	3.182	511.001	10.21	1014.783	
14/05/2022 00:00	15746400	3.184	510.842	10.102	1014.553	
14/05/2022 01:00	15750000	3.187	510.589	10.156	1014.703	
14/05/2022 02:00	15753600	3.184	510.839	10.102	1014.555	
14/05/2022 03:00	15757200	3.188	510.422	10.102	1015.211	
14/05/2022 04:00	15760800	3.182	511.093	10.102	1014.421	
14/05/2022 05:00	15764400	3.184	510.817	10.156	1014.594	
14/05/2022 06:00	15768000	3.183	510.932	10.156	1014.717	
14/05/2022 07:00	15771600	3.189	510.328	10.102	1014.948	
14/05/2022 08:00	15775200	3.198	509.504	10.102	1015.653	
14/05/2022 09:00	15778800	3.198	509.437	10.102	1015.719	
14/05/2022 10:00	15782400	3.193	509.924	10.102	1015.59	
14/05/2022 11:00	15786000	3.198	509.46	10.156	1015.951	
14/05/2022 12:00	15789600	3.194	509.904	10.102	1015.728	
14/05/2022 13:00	15793200	3.201	509.169	10.156	1015.647	
14/05/2022 14:00	15796800	3.204	508.91	10.156	1015.312	
14/05/2022 15:00	15800400	3.209	508.389	10.156	1015.357	
14/05/2022 16:00	15804000	3.205	508.757	10.156	1014.871	
14/05/2022 17:00	15807600	3.205	508.802	10.21	1014.367	
14/05/2022 18:00	15811200	3.202	509.056	10.102	1013.486	
14/05/2022 19:00	15814800	3.197	509.587	10.21	1013.106	
14/05/2022 20:00	15818400	3.201	509.228	10.156	1012.498	
14/05/2022 21:00	15822000	3.2	509.251	10.156	1012.475	
14/05/2022 22:00	15825600	3.202	509.115	10.102	1012.238	
14/05/2022 23:00	15829200	3.198	509.475	10.102	1012.353	
15/05/2022 00:00	15832800	3.194	509.883	10.21	1011.978	
15/05/2022 01:00	15836400	3.206	508.708	10.156	1011.83	
15/05/2022 02:00	15840000	3.206	508.732	10.102	1010.957	
15/05/2022 03:00	15843600	3.195	509.733	10.156	1010.685	
15/05/2022 04:00	15847200	3.201	509.182	10.156	1010.642	
15/05/2022 05:00	15850800	3.206	508.719	10.156	1010.748	
15/05/2022 06:00	15854400	3.209	508.386	10.21	1009.553	
15/05/2022 07:00	15858000	3.207	508.563	10.156	1009.834	
15/05/2022 08:00	15861600	3.211	508.219	10.156	1009.584	
15/05/2022 09:00	15865200	3.212	508.133	10.102	1009.535	
15/05/2022 10:00	15868800	3.22	507.362	10.21	1009.744	
15/05/2022 11:00	15872400	3.212	508.078	10.21	1008.553	

WTP-BH018						
Date and Time	Elapsed Time (Seconds)	Corrected Level Depth To Water (mbgl)	Corrected Pressure (mBar)	Temperature (C)	Barometric Pressure (mBar)	Manual Dip Reading (mbgl)
15/05/2022 12:00	15876000	3.204	508.94	10.156	1006.842	
15/05/2022 13:00	15879600	3.222	507.173	10.102	1007.881	
15/05/2022 14:00	15883200	3.208	508.461	10.102	1006.235	
15/05/2022 15:00	15886800	3.214	507.866	10.102	1005.404	
15/05/2022 16:00	15890400	3.209	508.44	10.21	1004.862	
15/05/2022 17:00	15894000	3.202	509.129	10.102	1003.903	
15/05/2022 18:00	15897600	3.209	508.356	10.21	1003.163	
15/05/2022 19:00	15901200	3.206	508.654	10.156	1002.374	
15/05/2022 20:00	15904800	3.211	508.246	10.156	1001.95	
15/05/2022 21:00	15908400	3.212	508.075	10.102	1001.629	
15/05/2022 22:00	15912000	3.204	508.938	10.102	1001.004	
15/05/2022 23:00	15915600	3.207	508.645	10.156	1000.719	
16/05/2022 00:00	15919200	3.203	508.95	10.21	1000.667	
16/05/2022 01:00	15922800	3.211	508.221	10.21	1000.445	
16/05/2022 02:00	15926400	3.209	508.419	10.102	999.621	
16/05/2022 03:00	15930000	3.212	508.075	10.21	999.997	
16/05/2022 04:00	15933600	3.209	508.44	10.156	998.783	
16/05/2022 05:00	15937200	3.208	508.517	10.102	998.572	
16/05/2022 06:00	15940800	3.218	507.505	10.156	998.887	
16/05/2022 07:00	15944400	3.218	507.496	10.156	999.253	
16/05/2022 08:00	15948000	3.23	506.35	10.102	1000.026	
16/05/2022 09:00	15951600	3.225	506.835	10.21	1000.286	
16/05/2022 10:00	15955200	3.239	505.446	10.156	1001.184	
16/05/2022 11:00	15958800	3.241	505.301	10.102	1001.075	
16/05/2022 12:00	15962400	3.247	504.661	10.102	1001.714	
16/05/2022 13:00	15966000	3.254	504.01	10.156	1002.382	
16/05/2022 14:00	15969600	3.251	504.254	10.21	1002.272	
16/05/2022 15:00	15973200	3.265	502.931	10.102	1002.494	
16/05/2022 16:00	15976800	3.26	503.359	10.102	1003.136	
16/05/2022 17:00	15980400	3.264	503.039	10.21	1003.25	
16/05/2022 18:00	15984000	3.265	502.924	10.102	1003.808	
16/05/2022 19:00	15987600	3.262	503.214	10.156	1004.01	
16/05/2022 20:00	15991200	3.269	502.564	10.21	1003.724	
16/05/2022 21:00	15994800	3.268	502.584	10.21	1003.586	
16/05/2022 22:00	15998400	3.28	501.44	10.156	1004.239	
16/05/2022 23:00	16002000	3.268	502.604	10.156	1003.074	
17/05/2022 00:00	16005600	3.271	502.36	10.21	1002.74	
17/05/2022 01:00	16009200	3.265	502.892	10.102	1002.176	
17/05/2022 02:00	16012800	3.26	503.428	10.156	1001.419	
17/05/2022 03:00	16016400	3.263	503.106	10.102	1001.13	
17/05/2022 04:00	16020000	3.265	502.886	10.102	1000.874	
17/05/2022 05:00	16023600	3.266	502.863	10.156	1000.914	
17/05/2022 06:00	16027200	3.268	502.593	10.21	1001.437	
17/05/2022 07:00	16030800	3.28	501.458	10.156	1002.556	
17/05/2022 08:00	16034400	3.283	501.169	10.102	1003.186	

WTP-BH018						
Date and Time	Elapsed Time (Seconds)	Corrected Level Depth To Water (mbgl)	Corrected Pressure (mBar)	Temperature (C)	Barometric Pressure (mBar)	Manual Dip Reading (mbgl)
17/05/2022 09:00	16038000	3.276	501.816	10.102	1003.728	
17/05/2022 10:00	16041600	3.293	500.174	10.21	1004.569	
17/05/2022 11:00	16045200	3.299	499.542	10.156	1004.591	
17/05/2022 12:00	16048800	3.29	500.478	10.102	1003.877	
17/05/2022 13:00	16052400	3.289	500.543	10.102	1003.931	
17/05/2022 14:00	16056000	3.285	501.005	10.21	1003.5	
17/05/2022 15:00	16059600	3.295	499.959	10.156	1004.055	
17/05/2022 16:00	16063200	3.287	500.725	10.156	1003.171	
17/05/2022 17:00	16066800	3.288	500.64	10.102	1003.12	
17/05/2022 18:00	16070400	3.286	500.83	10.156	1002.709	
17/05/2022 19:00	16074000	3.293	500.187	10.156	1002.52	
17/05/2022 20:00	16077600	3.289	500.537	10.21	1001.71	
17/05/2022 21:00	16081200	3.285	500.981	10.102	1001.472	
17/05/2022 22:00	16084800	3.292	500.234	10.21	1001.776	
17/05/2022 23:00	16088400	3.293	500.161	10.102	1002.054	
18/05/2022 00:00	16092000	3.286	500.895	10.21	1002.659	
18/05/2022 01:00	16095600	3.297	499.735	10.156	1003.804	
18/05/2022 02:00	16099200	3.293	500.176	10.21	1004.33	
18/05/2022 03:00	16102800	3.299	499.592	10.156	1004.897	
18/05/2022 04:00	16106400	3.295	499.95	10.156	1005.134	
18/05/2022 05:00	16110000	3.291	500.379	10.102	1005.641	
18/05/2022 06:00	16113600	3.288	500.658	10.102	1005.718	
18/05/2022 07:00	16117200	3.302	499.337	10.21	1007.071	
18/05/2022 08:00	16120800	3.288	500.618	10.102	1006.947	
18/05/2022 09:00	16124400	3.295	500.026	10.21	1006.976	
18/05/2022 10:00	16128000	3.292	500.253	10.156	1006.02	
18/05/2022 11:00	16131600	3.297	499.784	10.156	1005.775	
18/05/2022 12:00	16135200	3.283	501.168	10.102	1004.97	
18/05/2022 13:00	16138800	3.285	500.929	10.102	1004.496	
18/05/2022 14:00	16142400	3.286	500.852	10.102	1003.741	
18/05/2022 15:00	16146000	3.273	502.138	10.156	1002.709	
18/05/2022 16:00	16149600	3.275	501.967	10.156	1002.046	
18/05/2022 17:00	16153200	3.263	503.078	10.156	1000.818	
18/05/2022 18:00	16156800	3.259	503.487	10.102	1001.224	
18/05/2022 19:00	16160400	3.266	502.839	10.156	1001.651	
18/05/2022 20:00	16164000	3.269	502.527	10.156	1001.487	
18/05/2022 21:00	16167600	3.258	503.569	10.156	1002.585	
18/05/2022 22:00	16171200	3.262	503.257	10.156	1004.324	
18/05/2022 23:00	16174800	3.27	502.394	10.156	1006.375	
19/05/2022 00:00	16178400	3.264	502.988	10.156	1006.613	
19/05/2022 01:00	16182000	3.261	503.323	10.156	1006.992	
19/05/2022 02:00	16185600	3.252	504.191	10.156	1006.718	
19/05/2022 03:00	16189200	3.252	504.223	10.156	1007.637	
19/05/2022 04:00	16192800	3.248	504.577	10.156	1008.234	
19/05/2022 05:00	16196400	3.259	503.523	10.102	1009.153	

WTP-BH018						
Date and Time	Elapsed Time (Seconds)	Corrected Level Depth To Water (mbgl)	Corrected Pressure (mBar)	Temperature (C)	Barometric Pressure (mBar)	Manual Dip Reading (mbgl)
19/05/2022 06:00	16200000	3.25	504.375	10.102	1009.252	
19/05/2022 07:00	16203600	3.244	504.959	10.102	1009.025	
19/05/2022 08:00	16207200	3.239	505.422	10.102	1009.394	
19/05/2022 09:00	16210800	3.237	505.635	10.102	1009.894	
19/05/2022 10:00	16214400	3.235	505.856	10.156	1009.57	
19/05/2022 11:00	16218000	3.232	506.189	10.156	1009.831	
19/05/2022 12:00	16221600	3.23	506.392	10.156	1009.866	
19/05/2022 13:00	16225200	3.229	506.447	10.156	1009.693	
19/05/2022 14:00	16228800	3.226	506.753	10.156	1009.862	
19/05/2022 15:00	16232400	3.226	506.781	10.156	1010.072	
19/05/2022 16:00	16236000	3.226	506.718	10.156	1009.897	
19/05/2022 17:00	16239600	3.229	506.492	10.102	1010.225	
19/05/2022 18:00	16243200	3.22	507.319	10.156	1009.89	
19/05/2022 19:00	16246800	3.218	507.565	10.156	1010.001	
19/05/2022 20:00	16250400	3.215	507.784	10.156	1010.019	
19/05/2022 21:00	16254000	3.211	508.167	10.156	1009.874	
19/05/2022 22:00	16257600	3.216	507.672	10.156	1010.488	
19/05/2022 23:00	16261200	3.211	508.227	10.156	1009.576	
20/05/2022 00:00	16264800	3.207	508.632	10.102	1009.512	
20/05/2022 01:00	16268400	3.204	508.895	10.156	1009.265	
20/05/2022 02:00	16272000	3.208	508.518	10.156	1009.167	
20/05/2022 03:00	16275600	3.196	509.726	10.156	1007.84	
20/05/2022 04:00	16279200	3.187	510.523	10.102	1007.502	
20/05/2022 05:00	16282800	3.19	510.294	10.156	1007.272	
20/05/2022 06:00	16286400	3.19	510.243	10.156	1006.847	
20/05/2022 07:00	16290000	3.193	509.978	10.156	1006.637	
20/05/2022 08:00	16293600	3.198	509.493	10.102	1006.868	
20/05/2022 09:00	16297200	3.195	509.733	10.102	1006.984	
20/05/2022 10:00	16300800	3.19	510.292	10.102	1006.306	
20/05/2022 11:00	16304400	3.191	510.163	10.102	1007.03	
20/05/2022 12:00	16308000	3.192	510.104	10.156	1007.699	
20/05/2022 13:00	16311600	3.198	509.449	10.156	1007.879	
20/05/2022 14:00	16315200	3.2	509.283	10.102	1008.385	3.27

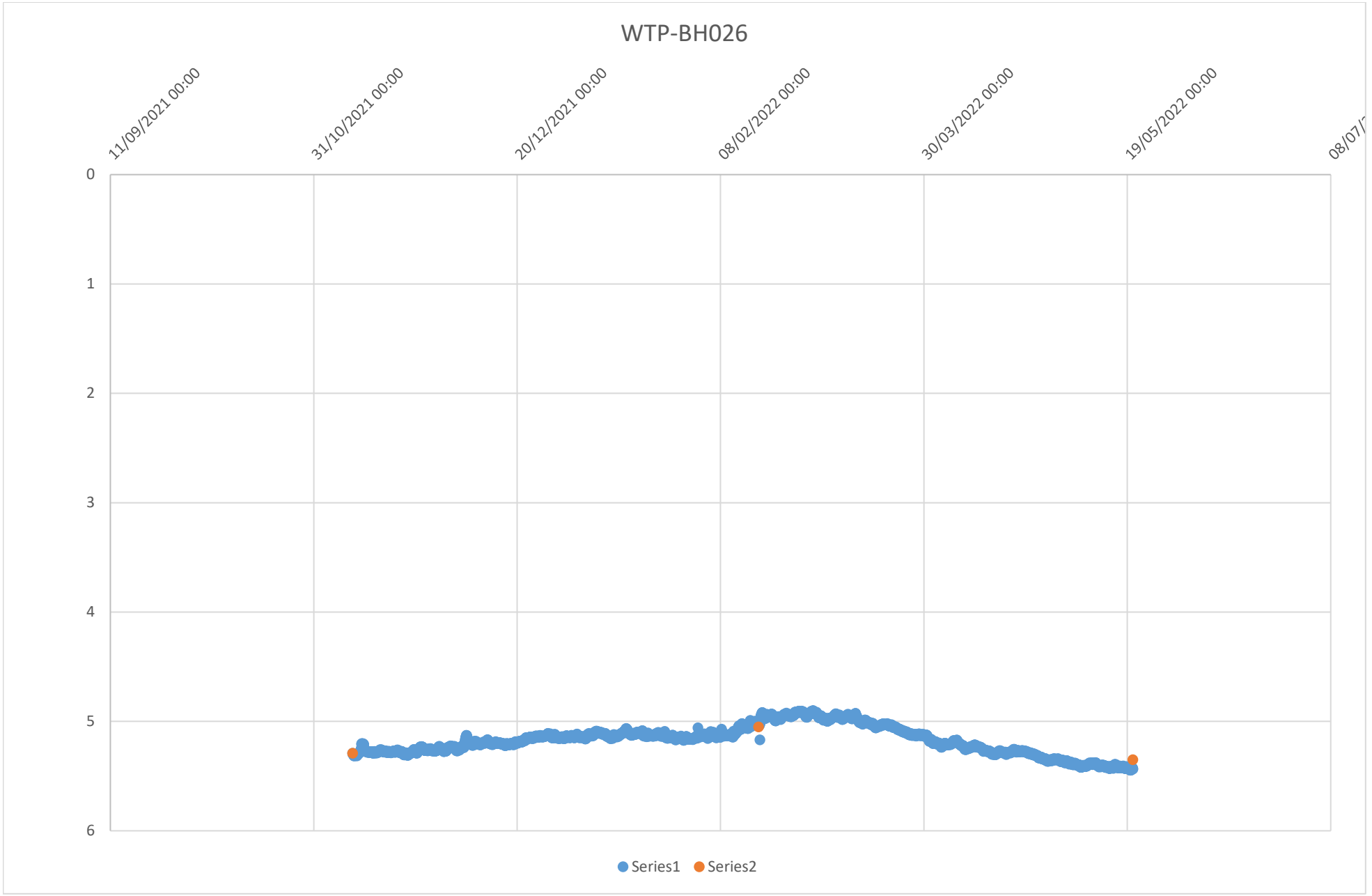
WTP-BH026
11/09/2021 00:00
31/10/2021 00:00
20/12/2021 00:00
08/02/2022 00:00
30/03/2022 00:00
19/05/2022 00:00
0
1
2
3
4
5
6
Series1
Series2

WTP-BH026						
Date and Time	Elapsed Time (Seconds)	Corrected Level Depth To Water (mbgl)	Corrected Pressure (mBar)	Temperature (C)	Barometric Pressure (mBar)	Manual Dip Reading (mbgl)
09/11/2021 13:00	0	5.29	1475.957	11.404	1013.132	5.29
09/11/2021 14:00	3600	5.296	1475.359	10.985	1012.815	
09/11/2021 15:00	7200	5.299	1475.1	11.037	1013.445	
09/11/2021 16:00	10800	5.299	1475.047	11.037	1013.432	
09/11/2021 17:00	14400	5.301	1474.905	10.985	1014.199	
09/11/2021 18:00	18000	5.294	1475.521	10.985	1013.848	
09/11/2021 19:00	21600	5.299	1475.094	10.985	1014.673	
09/11/2021 20:00	25200	5.312	1473.804	11.037	1014.674	
09/11/2021 21:00	28800	5.315	1473.486	10.985	1015.22	
09/11/2021 22:00	32400	5.315	1473.508	10.985	1015.794	
09/11/2021 23:00	36000	5.308	1474.152	10.985	1015.283	
10/11/2021 00:00	39600	5.312	1473.815	10.985	1016.218	
10/11/2021 01:00	43200	5.309	1474.116	10.985	1015.917	
10/11/2021 02:00	46800	5.305	1474.531	11.037	1015.807	
10/11/2021 03:00	50400	5.31	1474.028	10.985	1016.072	
10/11/2021 04:00	54000	5.312	1473.845	10.985	1016.586	
10/11/2021 05:00	57600	5.31	1474.011	10.985	1016.686	
10/11/2021 06:00	61200	5.309	1474.051	10.985	1016.979	
10/11/2021 07:00	64800	5.307	1474.268	10.985	1016.627	
10/11/2021 08:00	68400	5.314	1473.588	11.037	1017.681	
10/11/2021 09:00	72000	5.307	1474.294	10.985	1017.798	
10/11/2021 10:00	75600	5.312	1473.837	11.037	1017.896	
10/11/2021 11:00	79200	5.304	1474.561	10.985	1018.194	
10/11/2021 12:00	82800	5.301	1474.874	10.985	1017.683	
10/11/2021 13:00	86400	5.31	1474.02	11.037	1017.845	
10/11/2021 14:00	90000	5.315	1473.466	10.985	1017.231	
10/11/2021 15:00	93600	5.312	1473.845	11.037	1016.891	
10/11/2021 16:00	97200	5.299	1475.095	11.037	1016.372	
10/11/2021 17:00	100800	5.294	1475.543	10.985	1016.549	
10/11/2021 18:00	104400	5.295	1475.497	10.985	1017.06	
10/11/2021 19:00	108000	5.294	1475.543	10.985	1017.014	
10/11/2021 20:00	111600	5.29	1475.942	10.985	1016.747	
10/11/2021 21:00	115200	5.298	1475.222	10.985	1016.87	
10/11/2021 22:00	118800	5.298	1475.213	10.985	1017.144	
10/11/2021 23:00	122400	5.292	1475.758	10.985	1016.533	
11/11/2021 00:00	126000	5.29	1475.979	10.985	1015.913	
11/11/2021 01:00	129600	5.288	1476.154	11.037	1015.845	
11/11/2021 02:00	133200	5.294	1475.604	10.985	1015.358	
11/11/2021 03:00	136800	5.286	1476.352	10.985	1014.278	
11/11/2021 04:00	140400	5.287	1476.298	11.037	1013.907	
11/11/2021 05:00	144000	5.282	1476.731	10.985	1013.169	
11/11/2021 06:00	147600	5.286	1476.309	10.985	1012.661	
11/11/2021 07:00	151200	5.284	1476.534	10.985	1011.175	
11/11/2021 08:00	154800	5.28	1476.943	10.985	1010.501	
11/11/2021 09:00	158400	5.28	1476.938	10.985	1010.241	

WTP-BH026						
Date and Time	Elapsed Time (Seconds)	Corrected Level Depth To Water (mbgl)	Corrected Pressure (mBar)	Temperature (C)	Barometric Pressure (mBar)	Manual Dip Reading (mbgl)
11/11/2021 10:00	162000	5.276	1477.292	10.985	1009.554	
11/11/2021 11:00	165600	5.279	1477.002	10.985	1008.716	
11/11/2021 12:00	169200	5.272	1477.717	10.985	1007.935	
11/11/2021 13:00	172800	5.266	1478.277	11.037	1006.684	
11/11/2021 14:00	176400	5.261	1478.803	10.985	1004.858	
11/11/2021 15:00	180000	5.268	1478.132	10.985	1004.202	
11/11/2021 16:00	183600	5.244	1480.443	10.985	1001.293	
11/11/2021 17:00	187200	5.264	1478.51	11.037	1003.133	
11/11/2021 18:00	190800	5.207	1484.083	11.037	997.427	
11/11/2021 19:00	194400	5.202	1484.59	11.037	996.987	
11/11/2021 20:00	198000	5.213	1483.515	10.985	997.426	
11/11/2021 21:00	201600	5.202	1484.571	11.037	995.745	
11/11/2021 22:00	205200	5.205	1484.326	11.037	995.858	
11/11/2021 23:00	208800	5.212	1483.587	10.985	995.695	
12/11/2021 00:00	212400	5.211	1483.715	10.985	994.705	
12/11/2021 01:00	216000	5.205	1484.272	10.985	994.016	
12/11/2021 02:00	219600	5.203	1484.465	10.985	993.69	
12/11/2021 03:00	223200	5.204	1484.376	10.985	993.315	
12/11/2021 04:00	226800	5.207	1484.078	11.037	993.453	
12/11/2021 05:00	230400	5.21	1483.821	11.037	993.378	
12/11/2021 06:00	234000	5.208	1483.948	10.985	992.814	
12/11/2021 07:00	237600	5.211	1483.697	10.985	993.065	
12/11/2021 08:00	241200	5.242	1480.661	11.037	996.208	
12/11/2021 09:00	244800	5.251	1479.737	10.985	997.688	
12/11/2021 10:00	248400	5.256	1479.286	10.985	998.006	
12/11/2021 11:00	252000	5.261	1478.786	10.985	999.503	
12/11/2021 12:00	255600	5.258	1479.078	10.985	1000.205	
12/11/2021 13:00	259200	5.26	1478.875	10.985	1001.336	
12/11/2021 14:00	262800	5.26	1478.886	10.985	1001.988	
12/11/2021 15:00	266400	5.263	1478.58	10.985	1003.091	
12/11/2021 16:00	270000	5.26	1478.864	11.037	1004.04	
12/11/2021 17:00	273600	5.264	1478.505	11.037	1004.73	
12/11/2021 18:00	277200	5.267	1478.226	11.037	1006.005	
12/11/2021 19:00	280800	5.268	1478.137	11.037	1006.558	
12/11/2021 20:00	284400	5.273	1477.606	10.985	1007.714	
12/11/2021 21:00	288000	5.268	1478.153	10.985	1008.096	
12/11/2021 22:00	291600	5.273	1477.643	11.037	1008.91	
12/11/2021 23:00	295200	5.277	1477.194	11.037	1009.626	
13/11/2021 00:00	298800	5.278	1477.13	10.985	1010.446	
13/11/2021 01:00	302400	5.28	1476.93	10.985	1010.647	
13/11/2021 02:00	306000	5.277	1477.195	10.985	1010.647	
13/11/2021 03:00	309600	5.278	1477.126	10.985	1011.048	
13/11/2021 04:00	313200	5.273	1477.601	10.985	1011.171	
13/11/2021 05:00	316800	5.282	1476.698	10.985	1012.073	
13/11/2021 06:00	320400	5.279	1477.047	10.985	1012.256	

WTP-BH026						
Date and Time	Elapsed Time (Seconds)	Corrected Level Depth To Water (mbgl)	Corrected Pressure (mBar)	Temperature (C)	Barometric Pressure (mBar)	Manual Dip Reading (mbgl)
13/11/2021 07:00	324000	5.279	1477.022	10.985	1012.347	
13/11/2021 08:00	327600	5.276	1477.307	11.037	1012.898	
13/11/2021 09:00	331200	5.28	1476.958	10.985	1013.605	
13/11/2021 10:00	334800	5.276	1477.321	10.985	1013.708	
13/11/2021 11:00	338400	5.283	1476.658	11.037	1014.079	
13/11/2021 12:00	342000	5.281	1476.796	11.037	1014.272	
13/11/2021 13:00	345600	5.282	1476.732	10.985	1014.496	
13/11/2021 14:00	349200	5.277	1477.209	10.985	1014.417	
13/11/2021 15:00	352800	5.281	1476.836	10.985	1014.458	
13/11/2021 16:00	356400	5.277	1477.257	10.985	1014.369	
13/11/2021 17:00	360000	5.28	1476.932	11.037	1014.801	
13/11/2021 18:00	363600	5.282	1476.721	10.985	1015.371	
13/11/2021 19:00	367200	5.285	1476.458	10.985	1015.701	
13/11/2021 20:00	370800	5.282	1476.783	10.985	1016.039	
13/11/2021 21:00	374400	5.28	1476.898	10.985	1016.056	
13/11/2021 22:00	378000	5.28	1476.915	11.037	1016.411	
13/11/2021 23:00	381600	5.282	1476.711	10.985	1016.443	
14/11/2021 00:00	385200	5.282	1476.693	10.985	1016.593	
14/11/2021 01:00	388800	5.28	1476.956	11.037	1016.104	
14/11/2021 02:00	392400	5.277	1477.208	10.985	1016.145	
14/11/2021 03:00	396000	5.281	1476.886	10.985	1016.866	
14/11/2021 04:00	399600	5.282	1476.768	10.985	1016.851	
14/11/2021 05:00	403200	5.28	1476.899	10.985	1016.919	
14/11/2021 06:00	406800	5.283	1476.65	10.985	1017.501	
14/11/2021 07:00	410400	5.277	1477.216	11.037	1017.24	
14/11/2021 08:00	414000	5.279	1476.999	10.985	1017.882	
14/11/2021 09:00	417600	5.276	1477.306	11.037	1018.014	
14/11/2021 10:00	421200	5.285	1476.453	11.037	1018.799	
14/11/2021 11:00	424800	5.288	1476.195	10.985	1018.953	
14/11/2021 12:00	428400	5.289	1476.079	10.985	1019.135	
14/11/2021 13:00	432000	5.287	1476.275	10.985	1019.005	
14/11/2021 14:00	435600	5.291	1475.848	10.985	1019.1	
14/11/2021 15:00	439200	5.288	1476.163	10.985	1018.652	
14/11/2021 16:00	442800	5.283	1476.628	10.985	1018.254	
14/11/2021 17:00	446400	5.279	1476.993	10.985	1018.487	
14/11/2021 18:00	450000	5.277	1477.217	11.037	1018.169	
14/11/2021 19:00	453600	5.284	1476.53	11.037	1019.189	
14/11/2021 20:00	457200	5.278	1477.088	10.985	1019.189	
14/11/2021 21:00	460800	5.282	1476.695	10.985	1019.05	
14/11/2021 22:00	464400	5.282	1476.704	10.985	1019.107	
14/11/2021 23:00	468000	5.274	1477.532	11.037	1018.917	
15/11/2021 00:00	471600	5.28	1476.935	10.985	1019.409	
15/11/2021 01:00	475200	5.29	1475.983	10.985	1020.493	
15/11/2021 02:00	478800	5.282	1476.782	10.985	1020.292	
15/11/2021 03:00	482400	5.279	1477.027	10.985	1020.113	

WTP-BH026						
Date and Time	Elapsed Time (Seconds)	Corrected Level Depth To Water (mbgl)	Corrected Pressure (mBar)	Temperature (C)	Barometric Pressure (mBar)	Manual Dip Reading (mbgl)
15/11/2021 04:00	486000	5.28	1476.961	10.985	1020.711	
15/11/2021 05:00	489600	5.28	1476.906	10.985	1020.833	
15/11/2021 06:00	493200	5.276	1477.295	10.985	1021.109	
15/11/2021 07:00	496800	5.283	1476.642	10.985	1021.827	
15/11/2021 08:00	500400	5.279	1476.997	11.037	1021.911	
15/11/2021 09:00	504000	5.281	1476.818	11.037	1022.755	
15/11/2021 10:00	507600	5.285	1476.426	11.037	1023.214	
15/11/2021 11:00	511200	5.286	1476.349	10.985	1023.65	
15/11/2021 12:00	514800	5.288	1476.127	10.985	1023.406	
15/11/2021 13:00	518400	5.282	1476.694	10.985	1022.972	
15/11/2021 14:00	522000	5.284	1476.513	10.985	1022.556	
15/11/2021 15:00	525600	5.285	1476.48	11.037	1022.229	
15/11/2021 16:00	529200	5.285	1476.47	10.985	1022.332	
15/11/2021 17:00	532800	5.284	1476.513	10.985	1022.09	
15/11/2021 18:00	536400	5.274	1477.486	10.985	1021.582	
15/11/2021 19:00	540000	5.278	1477.092	10.985	1021.844	
15/11/2021 20:00	543600	5.278	1477.1	10.985	1021.836	
15/11/2021 21:00	547200	5.276	1477.293	10.985	1021.442	
15/11/2021 22:00	550800	5.279	1476.995	10.985	1021.342	
15/11/2021 23:00	554400	5.276	1477.33	11.037	1020.581	
16/11/2021 00:00	558000	5.279	1477.05	10.985	1020.356	
16/11/2021 01:00	561600	5.272	1477.705	10.985	1019.303	
16/11/2021 02:00	565200	5.274	1477.568	10.985	1018.709	
16/11/2021 03:00	568800	5.273	1477.653	11.037	1017.932	
16/11/2021 04:00	572400	5.272	1477.734	11.037	1017.519	
16/11/2021 05:00	576000	5.266	1478.271	11.037	1016.782	
16/11/2021 06:00	579600	5.266	1478.349	11.037	1016.173	
16/11/2021 07:00	583200	5.259	1478.957	10.985	1015.459	
16/11/2021 08:00	586800	5.264	1478.467	10.985	1015.286	
16/11/2021 09:00	590400	5.268	1478.086	10.985	1015.534	
16/11/2021 10:00	594000	5.267	1478.18	10.985	1015.24	
16/11/2021 11:00	597600	5.267	1478.165	10.985	1014.591	
16/11/2021 12:00	601200	5.259	1479.039	11.037	1013.491	
16/11/2021 13:00	604800	5.262	1478.742	10.985	1013.216	
16/11/2021 14:00	608400	5.264	1478.511	10.985	1012.651	
16/11/2021 15:00	612000	5.262	1478.682	11.037	1012.453	
16/11/2021 16:00	615600	5.261	1478.776	10.985	1012.785	
16/11/2021 17:00	619200	5.267	1478.228	10.985	1014.129	
16/11/2021 18:00	622800	5.269	1478.052	10.985	1014.703	
16/11/2021 19:00	626400	5.27	1477.911	10.985	1015.376	
16/11/2021 20:00	630000	5.264	1478.497	10.985	1015.189	
16/11/2021 21:00	633600	5.273	1477.605	10.985	1016.08	
16/11/2021 22:00	637200	5.273	1477.603	10.985	1016.614	
16/11/2021 23:00	640800	5.274	1477.529	10.985	1017.153	
17/11/2021 00:00	644400	5.275	1477.444	11.037	1017.344	

WTP-BH026						
Date and Time	Elapsed Time (Seconds)	Corrected Level Depth To Water (mbgl)	Corrected Pressure (mBar)	Temperature (C)	Barometric Pressure (mBar)	Manual Dip Reading (mbgl)
17/11/2021 01:00	648000	5.276	1477.3	10.985	1017.316	
17/11/2021 02:00	651600	5.276	1477.28	10.985	1017.867	
17/11/2021 03:00	655200	5.278	1477.096	10.985	1018.118	
17/11/2021 04:00	658800	5.278	1477.158	10.985	1018.321	
17/11/2021 05:00	662400	5.28	1476.921	10.985	1019.29	
17/11/2021 06:00	666000	5.277	1477.251	10.985	1019.159	
17/11/2021 07:00	669600	5.273	1477.671	11.037	1019.244	
17/11/2021 08:00	673200	5.276	1477.369	11.037	1019.944	
17/11/2021 09:00	676800	5.275	1477.392	10.985	1020.147	
17/11/2021 10:00	680400	5.275	1477.425	10.985	1020.579	
17/11/2021 11:00	684000	5.274	1477.551	11.037	1020.627	
17/11/2021 12:00	687600	5.278	1477.127	10.985	1020.412	
17/11/2021 13:00	691200	5.275	1477.414	10.985	1020.325	
17/11/2021 14:00	694800	5.268	1478.114	11.037	1019.731	
17/11/2021 15:00	698400	5.271	1477.801	10.985	1019.539	
17/11/2021 16:00	702000	5.278	1477.179	11.037	1020.201	
17/11/2021 17:00	705600	5.276	1477.373	11.037	1019.874	
17/11/2021 18:00	709200	5.275	1477.433	10.985	1020.639	
17/11/2021 19:00	712800	5.282	1476.774	10.985	1020.899	
17/11/2021 20:00	716400	5.275	1477.445	10.985	1020.758	
17/11/2021 21:00	720000	5.281	1476.818	10.985	1021.119	
17/11/2021 22:00	723600	5.282	1476.776	10.985	1021.561	
17/11/2021 23:00	727200	5.276	1477.344	11.037	1021.232	
18/11/2021 00:00	730800	5.274	1477.548	10.985	1020.789	
18/11/2021 01:00	734400	5.281	1476.845	11.037	1021.399	
18/11/2021 02:00	738000	5.283	1476.638	10.985	1021.367	
18/11/2021 03:00	741600	5.282	1476.771	10.985	1021.366	
18/11/2021 04:00	745200	5.28	1476.892	10.985	1021.245	
18/11/2021 05:00	748800	5.275	1477.461	10.985	1021.075	
18/11/2021 06:00	752400	5.278	1477.179	10.985	1021.357	
18/11/2021 07:00	756000	5.282	1476.712	11.037	1022.13	
18/11/2021 08:00	759600	5.28	1476.914	11.037	1022.792	
18/11/2021 09:00	763200	5.282	1476.778	10.985	1022.955	
18/11/2021 10:00	766800	5.272	1477.719	11.037	1022.651	
18/11/2021 11:00	770400	5.285	1476.46	10.985	1023.671	
18/11/2021 12:00	774000	5.277	1477.196	10.985	1023.202	
18/11/2021 13:00	777600	5.279	1477.081	10.985	1023.583	
18/11/2021 14:00	781200	5.283	1476.61	11.037	1023.495	
18/11/2021 15:00	784800	5.282	1476.752	10.985	1023.247	
18/11/2021 16:00	788400	5.281	1476.886	10.985	1023.112	
18/11/2021 17:00	792000	5.283	1476.64	10.985	1023.093	
18/11/2021 18:00	795600	5.28	1476.964	11.037	1023.34	
18/11/2021 19:00	799200	5.284	1476.508	10.985	1024.022	
18/11/2021 20:00	802800	5.276	1477.281	11.037	1023.687	
18/11/2021 21:00	806400	5.284	1476.55	10.985	1024.179	

WTP-BH026						
Date and Time	Elapsed Time (Seconds)	Corrected Level Depth To Water (mbgl)	Corrected Pressure (mBar)	Temperature (C)	Barometric Pressure (mBar)	Manual Dip Reading (mbgl)
18/11/2021 22:00	810000	5.287	1476.288	10.985	1024.309	
18/11/2021 23:00	813600	5.283	1476.656	11.037	1023.847	
19/11/2021 00:00	817200	5.285	1476.488	11.037	1023.817	
19/11/2021 01:00	820800	5.286	1476.393	10.985	1024.137	
19/11/2021 02:00	824400	5.28	1476.9	10.985	1023.364	
19/11/2021 03:00	828000	5.279	1476.986	10.985	1023.344	
19/11/2021 04:00	831600	5.284	1476.548	10.985	1023.716	
19/11/2021 05:00	835200	5.279	1476.995	11.037	1023.175	
19/11/2021 06:00	838800	5.274	1477.532	11.037	1023.105	
19/11/2021 07:00	842400	5.274	1477.529	11.037	1023.507	
19/11/2021 08:00	846000	5.277	1477.273	11.037	1023.629	
19/11/2021 09:00	849600	5.277	1477.227	10.985	1024.301	
19/11/2021 10:00	853200	5.275	1477.442	11.037	1024.258	
19/11/2021 11:00	856800	5.275	1477.423	10.985	1024.104	
19/11/2021 12:00	860400	5.278	1477.142	11.037	1024.227	
19/11/2021 13:00	864000	5.272	1477.694	11.037	1023.674	
19/11/2021 14:00	867600	5.275	1477.427	10.985	1023.302	
19/11/2021 15:00	871200	5.269	1478.008	10.985	1022.656	
19/11/2021 16:00	874800	5.276	1477.29	11.037	1023.214	
19/11/2021 17:00	878400	5.275	1477.408	10.985	1022.857	
19/11/2021 18:00	882000	5.278	1477.179	11.037	1022.992	
19/11/2021 19:00	885600	5.278	1477.119	10.985	1022.946	
19/11/2021 20:00	889200	5.278	1477.177	10.985	1023.22	
19/11/2021 21:00	892800	5.281	1476.886	11.037	1023.02	
19/11/2021 22:00	896400	5.28	1476.912	11.037	1022.727	
19/11/2021 23:00	900000	5.276	1477.368	10.985	1022.565	
20/11/2021 00:00	903600	5.283	1476.668	10.985	1022.932	
20/11/2021 01:00	907200	5.281	1476.837	10.985	1022.563	
20/11/2021 02:00	910800	5.275	1477.397	11.037	1021.844	
20/11/2021 03:00	914400	5.278	1477.159	11.037	1021.35	
20/11/2021 04:00	918000	5.27	1477.938	10.985	1020.731	
20/11/2021 05:00	921600	5.278	1477.161	10.985	1021.242	
20/11/2021 06:00	925200	5.277	1477.269	11.037	1020.974	
20/11/2021 07:00	928800	5.271	1477.847	10.985	1020.423	
20/11/2021 08:00	932400	5.267	1478.214	10.985	1020.389	
20/11/2021 09:00	936000	5.267	1478.172	10.985	1020.364	
20/11/2021 10:00	939600	5.268	1478.115	11.037	1020.194	
20/11/2021 11:00	943200	5.264	1478.456	10.985	1019.947	
20/11/2021 12:00	946800	5.272	1477.672	10.985	1020	
20/11/2021 13:00	950400	5.27	1477.934	11.037	1019.446	
20/11/2021 14:00	954000	5.261	1478.775	10.985	1018.166	
20/11/2021 15:00	957600	5.263	1478.616	11.037	1018.365	
20/11/2021 16:00	961200	5.273	1477.601	10.985	1019.14	
20/11/2021 17:00	964800	5.273	1477.597	10.985	1019.345	
20/11/2021 18:00	968400	5.27	1477.95	10.985	1019.39	

WTP-BH026						
Date and Time	Elapsed Time (Seconds)	Corrected Level Depth To Water (mbgl)	Corrected Pressure (mBar)	Temperature (C)	Barometric Pressure (mBar)	Manual Dip Reading (mbgl)
20/11/2021 19:00	972000	5.271	1477.811	10.985	1020.06	
20/11/2021 20:00	975600	5.269	1478.017	11.037	1020.161	
20/11/2021 21:00	979200	5.267	1478.204	10.985	1020.465	
20/11/2021 22:00	982800	5.275	1477.451	11.037	1021.193	
20/11/2021 23:00	986400	5.274	1477.551	10.985	1021.052	
21/11/2021 00:00	990000	5.281	1476.843	10.985	1021.495	
21/11/2021 01:00	993600	5.28	1476.955	10.985	1021.649	
21/11/2021 02:00	997200	5.282	1476.75	10.985	1021.854	
21/11/2021 03:00	1000800	5.287	1476.204	10.985	1022.797	
21/11/2021 04:00	1004400	5.284	1476.539	11.037	1022.369	
21/11/2021 05:00	1008000	5.286	1476.353	10.985	1022.516	
21/11/2021 06:00	1011600	5.28	1476.974	11.037	1021.735	
21/11/2021 07:00	1015200	5.281	1476.816	11.037	1022.357	
21/11/2021 08:00	1018800	5.279	1477.041	10.985	1022.758	
21/11/2021 09:00	1022400	5.279	1477.061	11.037	1023.376	
21/11/2021 10:00	1026000	5.28	1476.917	10.985	1023.613	
21/11/2021 11:00	1029600	5.281	1476.799	11.037	1024.237	
21/11/2021 12:00	1033200	5.28	1476.891	10.985	1024.437	
21/11/2021 13:00	1036800	5.274	1477.505	11.037	1024.262	
21/11/2021 14:00	1040400	5.275	1477.449	10.985	1024.211	
21/11/2021 15:00	1044000	5.274	1477.549	11.037	1024.218	
21/11/2021 16:00	1047600	5.276	1477.364	11.037	1024.336	
21/11/2021 17:00	1051200	5.28	1476.95	10.985	1025.11	
21/11/2021 18:00	1054800	5.286	1476.339	11.037	1026.225	
21/11/2021 19:00	1058400	5.292	1475.77	10.985	1026.889	
21/11/2021 20:00	1062000	5.292	1475.767	10.985	1027.157	
21/11/2021 21:00	1065600	5.292	1475.793	10.985	1027.729	
21/11/2021 22:00	1069200	5.291	1475.901	11.037	1028.393	
21/11/2021 23:00	1072800	5.298	1475.174	10.985	1029.014	
22/11/2021 00:00	1076400	5.294	1475.521	10.985	1028.6	
22/11/2021 01:00	1080000	5.294	1475.525	10.985	1029.194	
22/11/2021 02:00	1083600	5.295	1475.497	10.985	1029.09	
22/11/2021 03:00	1087200	5.304	1474.612	10.985	1029.841	
22/11/2021 04:00	1090800	5.304	1474.594	10.985	1030.192	
22/11/2021 05:00	1094400	5.302	1474.744	10.985	1030.042	
22/11/2021 06:00	1098000	5.301	1474.842	10.985	1030.543	
22/11/2021 07:00	1101600	5.302	1474.785	10.985	1031.199	
22/11/2021 08:00	1105200	5.307	1474.293	10.985	1032.156	
22/11/2021 09:00	1108800	5.302	1474.8	10.985	1032.048	
22/11/2021 10:00	1112400	5.295	1475.475	11.037	1031.879	
22/11/2021 11:00	1116000	5.291	1475.886	11.037	1031.734	
22/11/2021 12:00	1119600	5.294	1475.6	10.985	1032.046	
22/11/2021 13:00	1123200	5.293	1475.686	11.037	1031.735	
22/11/2021 14:00	1126800	5.292	1475.809	10.985	1031.372	
22/11/2021 15:00	1130400	5.287	1476.203	10.985	1031.245	

WTP-BH026						
Date and Time	Elapsed Time (Seconds)	Corrected Level Depth To Water (mbgl)	Corrected Pressure (mBar)	Temperature (C)	Barometric Pressure (mBar)	Manual Dip Reading (mbgl)
22/11/2021 16:00	1134000	5.289	1476.056	10.985	1031.125	
22/11/2021 17:00	1137600	5.296	1475.334	11.037	1031.754	
22/11/2021 18:00	1141200	5.298	1475.145	11.037	1032.343	
22/11/2021 19:00	1144800	5.298	1475.219	10.985	1032.362	
22/11/2021 20:00	1148400	5.299	1475.12	11.037	1032.501	
22/11/2021 21:00	1152000	5.303	1474.647	10.985	1033	
22/11/2021 22:00	1155600	5.299	1475.119	11.037	1032.9	
22/11/2021 23:00	1159200	5.304	1474.632	11.037	1033.255	
23/11/2021 00:00	1162800	5.308	1474.179	11.037	1033.508	
23/11/2021 01:00	1166400	5.306	1474.437	10.985	1033.409	
23/11/2021 02:00	1170000	5.306	1474.422	10.985	1032.959	
23/11/2021 03:00	1173600	5.308	1474.221	10.985	1033.16	
23/11/2021 04:00	1177200	5.304	1474.573	11.037	1033.114	
23/11/2021 05:00	1180800	5.308	1474.178	10.985	1033.07	
23/11/2021 06:00	1184400	5.302	1474.782	10.985	1032.599	
23/11/2021 07:00	1188000	5.301	1474.922	11.037	1032.499	
23/11/2021 08:00	1191600	5.298	1475.211	10.985	1032.103	
23/11/2021 09:00	1195200	5.301	1474.851	10.985	1032.662	
23/11/2021 10:00	1198800	5.299	1475.073	10.985	1032.84	
23/11/2021 11:00	1202400	5.295	1475.504	11.037	1032.648	
23/11/2021 12:00	1206000	5.295	1475.483	10.985	1032.364	
23/11/2021 13:00	1209600	5.288	1476.195	10.985	1031.319	
23/11/2021 14:00	1213200	5.286	1476.32	11.037	1030.967	
23/11/2021 15:00	1216800	5.284	1476.549	11.037	1029.94	
23/11/2021 16:00	1220400	5.291	1475.828	11.037	1030.063	
23/11/2021 17:00	1224000	5.285	1476.425	11.037	1029.798	
23/11/2021 18:00	1227600	5.285	1476.454	11.037	1029.503	
23/11/2021 19:00	1231200	5.292	1475.715	10.985	1029.736	
23/11/2021 20:00	1234800	5.289	1476.086	10.985	1029.499	
23/11/2021 21:00	1238400	5.289	1476.044	10.985	1029.208	
23/11/2021 22:00	1242000	5.287	1476.267	11.037	1028.359	
23/11/2021 23:00	1245600	5.291	1475.86	10.985	1028.129	
24/11/2021 00:00	1249200	5.283	1476.68	10.985	1026.975	
24/11/2021 01:00	1252800	5.286	1476.344	10.985	1026.447	
24/11/2021 02:00	1256400	5.283	1476.642	11.037	1025.39	
24/11/2021 03:00	1260000	5.286	1476.303	11.037	1024.933	
24/11/2021 04:00	1263600	5.282	1476.784	10.985	1023.679	
24/11/2021 05:00	1267200	5.281	1476.816	10.985	1022.784	
24/11/2021 06:00	1270800	5.277	1477.259	10.985	1021.344	
24/11/2021 07:00	1274400	5.276	1477.305	11.037	1021.005	
24/11/2021 08:00	1278000	5.276	1477.307	10.985	1019.967	
24/11/2021 09:00	1281600	5.276	1477.353	11.037	1019.362	
24/11/2021 10:00	1285200	5.267	1478.225	10.985	1018.716	
24/11/2021 11:00	1288800	5.267	1478.188	10.985	1018.952	
24/11/2021 12:00	1292400	5.264	1478.538	11.037	1018.376	

WTP-BH026						
Date and Time	Elapsed Time (Seconds)	Corrected Level Depth To Water (mbgl)	Corrected Pressure (mBar)	Temperature (C)	Barometric Pressure (mBar)	Manual Dip Reading (mbgl)
24/11/2021 13:00	1296000	5.262	1478.681	11.037	1017.303	
24/11/2021 14:00	1299600	5.258	1479.136	10.985	1016.61	
24/11/2021 15:00	1303200	5.256	1479.259	11.037	1016.393	
24/11/2021 16:00	1306800	5.26	1478.905	10.985	1016.508	
24/11/2021 17:00	1310400	5.261	1478.773	10.985	1016.839	
24/11/2021 18:00	1314000	5.263	1478.591	11.037	1017.46	
24/11/2021 19:00	1317600	5.265	1478.361	11.037	1017.889	
24/11/2021 20:00	1321200	5.268	1478.158	11.037	1018.357	
24/11/2021 21:00	1324800	5.273	1477.657	11.037	1019.39	
24/11/2021 22:00	1328400	5.275	1477.451	11.037	1019.596	
24/11/2021 23:00	1332000	5.278	1477.117	10.985	1020.156	
25/11/2021 00:00	1335600	5.281	1476.811	10.985	1020.928	
25/11/2021 01:00	1339200	5.274	1477.497	10.985	1021.305	
25/11/2021 02:00	1342800	5.283	1476.642	10.985	1021.827	
25/11/2021 03:00	1346400	5.278	1477.084	11.037	1021.691	
25/11/2021 04:00	1350000	5.289	1476.034	10.985	1022.303	
25/11/2021 05:00	1353600	5.286	1476.362	10.985	1022.241	
25/11/2021 06:00	1357200	5.289	1476.085	10.985	1022.983	
25/11/2021 07:00	1360800	5.286	1476.34	10.985	1022.927	
25/11/2021 08:00	1364400	5.286	1476.318	10.985	1023.481	
25/11/2021 09:00	1368000	5.291	1475.9	10.985	1023.833	
25/11/2021 10:00	1371600	5.282	1476.774	10.985	1023.291	
25/11/2021 11:00	1375200	5.286	1476.337	11.037	1023.768	
25/11/2021 12:00	1378800	5.278	1477.094	10.985	1022.839	
25/11/2021 13:00	1382400	5.27	1477.93	11.037	1021.975	
25/11/2021 14:00	1386000	5.27	1477.939	10.985	1021.528	
25/11/2021 15:00	1389600	5.273	1477.601	10.985	1020.868	
25/11/2021 16:00	1393200	5.268	1478.105	10.985	1020.032	
25/11/2021 17:00	1396800	5.264	1478.549	10.985	1018.724	
25/11/2021 18:00	1400400	5.26	1478.911	10.985	1017.764	
25/11/2021 19:00	1404000	5.267	1478.24	11.037	1017.545	
25/11/2021 20:00	1407600	5.262	1478.69	10.985	1015.992	
25/11/2021 21:00	1411200	5.265	1478.406	10.985	1014.615	
25/11/2021 22:00	1414800	5.259	1479.02	10.985	1012.739	
25/11/2021 23:00	1418400	5.25	1479.886	10.985	1011.143	
26/11/2021 00:00	1422000	5.251	1479.772	11.037	1009.636	
26/11/2021 01:00	1425600	5.247	1480.145	10.985	1008.294	
26/11/2021 02:00	1429200	5.236	1481.251	11.037	1006.033	
26/11/2021 03:00	1432800	5.245	1480.326	10.985	1005.06	
26/11/2021 04:00	1436400	5.237	1481.169	10.985	1003.487	
26/11/2021 05:00	1440000	5.232	1481.648	11.037	1001.853	
26/11/2021 06:00	1443600	5.239	1480.975	10.985	1001.425	
26/11/2021 07:00	1447200	5.233	1481.548	10.985	1001.118	
26/11/2021 08:00	1450800	5.238	1481.086	10.985	1001.049	
26/11/2021 09:00	1454400	5.241	1480.716	11.037	1001.326	

WTP-BH026						
Date and Time	Elapsed Time (Seconds)	Corrected Level Depth To Water (mbgl)	Corrected Pressure (mBar)	Temperature (C)	Barometric Pressure (mBar)	Manual Dip Reading (mbgl)
26/11/2021 10:00	1458000	5.237	1481.123	10.985	1001.012	
26/11/2021 11:00	1461600	5.231	1481.767	10.985	1000.832	
26/11/2021 12:00	1465200	5.229	1481.932	10.985	1000.137	
26/11/2021 13:00	1468800	5.237	1481.12	10.985	1000.616	
26/11/2021 14:00	1472400	5.231	1481.759	10.985	1000.309	
26/11/2021 15:00	1476000	5.233	1481.57	10.985	999.835	
26/11/2021 16:00	1479600	5.234	1481.397	10.985	999.808	
26/11/2021 17:00	1483200	5.236	1481.2	10.985	1001.067	
26/11/2021 18:00	1486800	5.239	1480.951	11.037	1001.09	
26/11/2021 19:00	1490400	5.236	1481.292	11.037	1001.082	
26/11/2021 20:00	1494000	5.246	1480.312	10.985	1002.022	
26/11/2021 21:00	1497600	5.244	1480.443	10.985	1002.422	
26/11/2021 22:00	1501200	5.246	1480.25	10.985	1003.212	
26/11/2021 23:00	1504800	5.249	1480.016	10.985	1004.109	
27/11/2021 00:00	1508400	5.248	1480.118	10.985	1004.936	
27/11/2021 01:00	1512000	5.251	1479.733	10.985	1005.52	
27/11/2021 02:00	1515600	5.256	1479.267	11.037	1006.623	
27/11/2021 03:00	1519200	5.258	1479.077	10.985	1007.371	
27/11/2021 04:00	1522800	5.262	1478.738	11.037	1008.48	
27/11/2021 05:00	1526400	5.264	1478.553	10.985	1009.024	
27/11/2021 06:00	1530000	5.263	1478.648	10.985	1009.658	
27/11/2021 07:00	1533600	5.265	1478.442	11.037	1010.302	
27/11/2021 08:00	1537200	5.263	1478.627	11.037	1010.714	
27/11/2021 09:00	1540800	5.266	1478.349	10.985	1011.884	
27/11/2021 10:00	1544400	5.267	1478.21	10.985	1012.221	
27/11/2021 11:00	1548000	5.263	1478.553	10.985	1012.21	
27/11/2021 12:00	1551600	5.266	1478.335	10.985	1012.296	
27/11/2021 13:00	1555200	5.266	1478.297	10.985	1012.665	
27/11/2021 14:00	1558800	5.262	1478.667	10.985	1012.496	
27/11/2021 15:00	1562400	5.263	1478.65	10.985	1012.711	
27/11/2021 16:00	1566000	5.265	1478.373	10.985	1012.922	
27/11/2021 17:00	1569600	5.264	1478.527	10.985	1013.232	
27/11/2021 18:00	1573200	5.267	1478.218	10.985	1013.741	
27/11/2021 19:00	1576800	5.259	1479.007	11.037	1012.925	
27/11/2021 20:00	1580400	5.266	1478.351	11.037	1013.581	
27/11/2021 21:00	1584000	5.263	1478.613	10.985	1013.413	
27/11/2021 22:00	1587600	5.264	1478.465	10.985	1013.428	
27/11/2021 23:00	1591200	5.268	1478.145	10.985	1012.817	
28/11/2021 00:00	1594800	5.266	1478.338	11.037	1012.199	
28/11/2021 01:00	1598400	5.269	1478.02	10.985	1011.946	
28/11/2021 02:00	1602000	5.256	1479.292	10.985	1010.607	
28/11/2021 03:00	1605600	5.257	1479.16	10.985	1010.474	
28/11/2021 04:00	1609200	5.261	1478.816	10.985	1009.69	
28/11/2021 05:00	1612800	5.252	1479.684	10.985	1008.091	
28/11/2021 06:00	1616400	5.253	1479.547	11.037	1008.003	

WTP-BH026						
Date and Time	Elapsed Time (Seconds)	Corrected Level Depth To Water (mbgl)	Corrected Pressure (mBar)	Temperature (C)	Barometric Pressure (mBar)	Manual Dip Reading (mbgl)
28/11/2021 07:00	1620000	5.257	1479.219	10.985	1007.162	
28/11/2021 08:00	1623600	5.25	1479.922	10.985	1006.725	
28/11/2021 09:00	1627200	5.255	1479.399	10.985	1006.65	
28/11/2021 10:00	1630800	5.262	1478.676	10.985	1007.241	
28/11/2021 11:00	1634400	5.252	1479.718	10.985	1006.199	
28/11/2021 12:00	1638000	5.256	1479.318	10.985	1006.4	
28/11/2021 13:00	1641600	5.25	1479.902	10.985	1006.148	
28/11/2021 14:00	1645200	5.255	1479.386	10.985	1006	
28/11/2021 15:00	1648800	5.252	1479.649	10.985	1006.4	
28/11/2021 16:00	1652400	5.247	1480.197	10.985	1006.45	
28/11/2021 17:00	1656000	5.249	1479.958	11.037	1007.127	
28/11/2021 18:00	1659600	5.253	1479.569	10.985	1007.941	
28/11/2021 19:00	1663200	5.259	1478.976	10.985	1008.932	
28/11/2021 20:00	1666800	5.258	1479.068	10.985	1009.571	
28/11/2021 21:00	1670400	5.264	1478.47	10.985	1010.035	
28/11/2021 22:00	1674000	5.264	1478.479	10.985	1010.425	
28/11/2021 23:00	1677600	5.268	1478.113	10.985	1010.791	
29/11/2021 00:00	1681200	5.264	1478.499	11.037	1010.378	
29/11/2021 01:00	1684800	5.268	1478.096	10.985	1010.809	
29/11/2021 02:00	1688400	5.26	1478.921	10.985	1010.05	
29/11/2021 03:00	1692000	5.265	1478.391	10.985	1010.38	
29/11/2021 04:00	1695600	5.262	1478.698	10.985	1010.206	
29/11/2021 05:00	1699200	5.269	1478.06	10.985	1010.579	
29/11/2021 06:00	1702800	5.267	1478.171	10.985	1010.534	
29/11/2021 07:00	1706400	5.262	1478.691	10.985	1010.546	
29/11/2021 08:00	1710000	5.264	1478.55	10.985	1010.952	
29/11/2021 09:00	1713600	5.273	1477.656	10.985	1011.979	
29/11/2021 10:00	1717200	5.269	1477.969	11.037	1011.904	
29/11/2021 11:00	1720800	5.265	1478.359	10.985	1012.138	
29/11/2021 12:00	1724400	5.268	1478.131	10.985	1011.969	
29/11/2021 13:00	1728000	5.262	1478.741	10.985	1011.956	
29/11/2021 14:00	1731600	5.262	1478.679	10.985	1011.752	
29/11/2021 15:00	1735200	5.261	1478.828	10.985	1011.47	
29/11/2021 16:00	1738800	5.265	1478.377	10.985	1012.452	
29/11/2021 17:00	1742400	5.268	1478.105	10.985	1012.924	
29/11/2021 18:00	1746000	5.267	1478.202	10.985	1013.225	
29/11/2021 19:00	1749600	5.269	1477.973	11.037	1013.627	
29/11/2021 20:00	1753200	5.273	1477.642	10.985	1013.785	
29/11/2021 21:00	1756800	5.266	1478.354	10.985	1012.941	
29/11/2021 22:00	1760400	5.266	1478.294	10.985	1013.2	
29/11/2021 23:00	1764000	5.271	1477.834	11.037	1013.368	
30/11/2021 00:00	1767600	5.27	1477.902	10.985	1013.326	
30/11/2021 01:00	1771200	5.269	1477.967	10.985	1013.393	
30/11/2021 02:00	1774800	5.268	1478.069	10.985	1012.827	
30/11/2021 03:00	1778400	5.268	1478.128	10.985	1012.502	

WTP-BH026						
Date and Time	Elapsed Time (Seconds)	Corrected Level Depth To Water (mbgl)	Corrected Pressure (mBar)	Temperature (C)	Barometric Pressure (mBar)	Manual Dip Reading (mbgl)
30/11/2021 04:00	1782000	5.266	1478.346	10.985	1012.019	
30/11/2021 05:00	1785600	5.261	1478.778	10.985	1011.786	
30/11/2021 06:00	1789200	5.264	1478.517	11.037	1011.754	
30/11/2021 07:00	1792800	5.259	1478.955	10.985	1011.344	
30/11/2021 08:00	1796400	5.266	1478.296	10.985	1012.069	
30/11/2021 09:00	1800000	5.26	1478.926	10.985	1011.107	
30/11/2021 10:00	1803600	5.255	1479.372	10.985	1010.195	
30/11/2021 11:00	1807200	5.258	1479.096	11.037	1009.516	
30/11/2021 12:00	1810800	5.262	1478.67	10.985	1008.441	
30/11/2021 13:00	1814400	5.253	1479.548	10.985	1006.568	
30/11/2021 14:00	1818000	5.242	1480.639	10.985	1004.349	
30/11/2021 15:00	1821600	5.24	1480.863	11.037	1002.24	
30/11/2021 16:00	1825200	5.238	1481.016	10.985	999.859	
30/11/2021 17:00	1828800	5.232	1481.613	10.985	998.731	
30/11/2021 18:00	1832400	5.233	1481.55	10.985	998.065	
30/11/2021 19:00	1836000	5.23	1481.883	11.037	997.638	
30/11/2021 20:00	1839600	5.236	1481.235	10.985	998.445	
30/11/2021 21:00	1843200	5.227	1482.143	10.985	997.869	
30/11/2021 22:00	1846800	5.235	1481.388	11.037	999.062	
30/11/2021 23:00	1850400	5.241	1480.8	10.985	1000.074	
01/12/2021 00:00	1854000	5.243	1480.529	10.985	1000.876	
01/12/2021 01:00	1857600	5.239	1480.953	10.985	1000.983	
01/12/2021 02:00	1861200	5.248	1480.096	10.985	1001.907	
01/12/2021 03:00	1864800	5.248	1480.049	10.985	1002.418	
01/12/2021 04:00	1868400	5.243	1480.596	11.037	1002.242	
01/12/2021 05:00	1872000	5.249	1479.998	10.985	1002.999	
01/12/2021 06:00	1875600	5.248	1480.074	10.985	1002.924	
01/12/2021 07:00	1879200	5.239	1480.925	11.037	1002.974	
01/12/2021 08:00	1882800	5.239	1480.986	11.037	1002.979	
01/12/2021 09:00	1886400	5.246	1480.24	10.985	1003.686	
01/12/2021 10:00	1890000	5.247	1480.184	10.985	1004.538	
01/12/2021 11:00	1893600	5.252	1479.684	10.985	1004.973	
01/12/2021 12:00	1897200	5.249	1479.974	11.037	1005.517	
01/12/2021 13:00	1900800	5.252	1479.639	10.985	1005.282	
01/12/2021 14:00	1904400	5.253	1479.545	10.985	1005.708	
01/12/2021 15:00	1908000	5.255	1479.393	11.037	1006.098	
01/12/2021 16:00	1911600	5.252	1479.725	10.985	1006.856	
01/12/2021 17:00	1915200	5.259	1479.003	10.985	1007.976	
01/12/2021 18:00	1918800	5.26	1478.868	11.037	1009.279	
01/12/2021 19:00	1922400	5.264	1478.545	10.985	1010.226	
01/12/2021 20:00	1926000	5.266	1478.31	10.985	1011.125	
01/12/2021 21:00	1929600	5.271	1477.828	10.985	1011.806	
01/12/2021 22:00	1933200	5.267	1478.232	10.985	1012.199	
01/12/2021 23:00	1936800	5.277	1477.268	10.985	1012.832	
02/12/2021 00:00	1940400	5.271	1477.814	11.037	1012.856	

WTP-BH026						
Date and Time	Elapsed Time (Seconds)	Corrected Level Depth To Water (mbgl)	Corrected Pressure (mBar)	Temperature (C)	Barometric Pressure (mBar)	Manual Dip Reading (mbgl)
02/12/2021 01:00	1944000	5.275	1477.473	11.037	1012.932	
02/12/2021 02:00	1947600	5.275	1477.424	10.985	1013.074	
02/12/2021 03:00	1951200	5.273	1477.602	10.985	1013.294	
02/12/2021 04:00	1954800	5.269	1478.004	10.985	1013.291	
02/12/2021 05:00	1958400	5.269	1478.019	11.037	1013.913	
02/12/2021 06:00	1962000	5.272	1477.729	10.985	1014.23	
02/12/2021 07:00	1965600	5.262	1478.656	10.985	1013.436	
02/12/2021 08:00	1969200	5.272	1477.688	11.037	1014.709	
02/12/2021 09:00	1972800	5.271	1477.836	10.985	1014.854	
02/12/2021 10:00	1976400	5.272	1477.732	11.037	1015.064	
02/12/2021 11:00	1980000	5.271	1477.797	10.985	1014.626	
02/12/2021 12:00	1983600	5.272	1477.756	10.985	1014.402	
02/12/2021 13:00	1987200	5.267	1478.207	10.985	1013.618	
02/12/2021 14:00	1990800	5.267	1478.232	10.985	1012.597	
02/12/2021 15:00	1994400	5.266	1478.292	11.037	1011.913	
02/12/2021 16:00	1998000	5.26	1478.91	10.985	1010.458	
02/12/2021 17:00	2001600	5.26	1478.849	10.985	1009.79	
02/12/2021 18:00	2005200	5.258	1479.082	10.985	1008.029	
02/12/2021 19:00	2008800	5.255	1479.396	11.037	1006.892	
02/12/2021 20:00	2012400	5.254	1479.492	10.985	1005.761	
02/12/2021 21:00	2016000	5.241	1480.713	10.985	1003.944	
02/12/2021 22:00	2019600	5.239	1480.912	11.037	1002.987	
02/12/2021 23:00	2023200	5.237	1481.124	11.037	1002.576	
03/12/2021 00:00	2026800	5.245	1480.395	10.985	1003	
03/12/2021 01:00	2030400	5.241	1480.745	10.985	1002.518	
03/12/2021 02:00	2034000	5.244	1480.504	10.985	1002.361	
03/12/2021 03:00	2037600	5.234	1481.492	11.037	1002.209	
03/12/2021 04:00	2041200	5.239	1480.977	10.985	1002.286	
03/12/2021 05:00	2044800	5.233	1481.519	10.985	1001.876	
03/12/2021 06:00	2048400	5.236	1481.267	10.985	1001.995	
03/12/2021 07:00	2052000	5.232	1481.617	11.037	1002.15	
03/12/2021 08:00	2055600	5.233	1481.497	10.985	1002.031	
03/12/2021 09:00	2059200	5.234	1481.441	10.985	1001.622	
03/12/2021 10:00	2062800	5.23	1481.859	10.985	1001.006	
03/12/2021 11:00	2066400	5.233	1481.573	10.985	1000.562	
03/12/2021 12:00	2070000	5.234	1481.456	10.985	999.617	
03/12/2021 13:00	2073600	5.23	1481.818	10.985	998.526	
03/12/2021 14:00	2077200	5.224	1482.457	10.985	997.024	
03/12/2021 15:00	2080800	5.225	1482.35	10.985	996.071	
03/12/2021 16:00	2084400	5.225	1482.307	10.985	996.113	
03/12/2021 17:00	2088000	5.229	1481.955	11.037	995.842	
03/12/2021 18:00	2091600	5.229	1481.938	10.985	996.151	
03/12/2021 19:00	2095200	5.227	1482.096	11.037	995.501	
03/12/2021 20:00	2098800	5.225	1482.341	10.985	995.084	
03/12/2021 21:00	2102400	5.231	1481.783	10.985	994.914	

WTP-BH026						
Date and Time	Elapsed Time (Seconds)	Corrected Level Depth To Water (mbgl)	Corrected Pressure (mBar)	Temperature (C)	Barometric Pressure (mBar)	Manual Dip Reading (mbgl)
03/12/2021 22:00	2106000	5.228	1482.038	11.037	995.161	
03/12/2021 23:00	2109600	5.229	1481.959	10.985	995.599	
04/12/2021 00:00	2113200	5.232	1481.673	11.037	995.991	
04/12/2021 01:00	2116800	5.238	1481.094	10.985	996.397	
04/12/2021 02:00	2120400	5.235	1481.333	11.037	996.397	
04/12/2021 03:00	2124000	5.235	1481.348	10.985	996.276	
04/12/2021 04:00	2127600	5.234	1481.438	10.985	997.38	
04/12/2021 05:00	2131200	5.237	1481.146	10.985	997.407	
04/12/2021 06:00	2134800	5.231	1481.733	10.985	997.749	
04/12/2021 07:00	2138400	5.233	1481.493	10.985	998.188	
04/12/2021 08:00	2142000	5.231	1481.698	10.985	998.314	
04/12/2021 09:00	2145600	5.233	1481.515	10.985	998.895	
04/12/2021 10:00	2149200	5.231	1481.765	10.985	998.844	
04/12/2021 11:00	2152800	5.233	1481.512	10.985	999.761	
04/12/2021 12:00	2156400	5.231	1481.697	10.985	999.576	
04/12/2021 13:00	2160000	5.227	1482.152	11.037	999.691	
04/12/2021 14:00	2163600	5.229	1481.945	10.985	999.858	
04/12/2021 15:00	2167200	5.234	1481.43	10.985	1000.506	
04/12/2021 16:00	2170800	5.233	1481.558	10.985	1001.173	
04/12/2021 17:00	2174400	5.244	1480.462	10.985	1003.132	
04/12/2021 18:00	2178000	5.246	1480.258	10.985	1003.934	
04/12/2021 19:00	2181600	5.248	1480.054	10.985	1004.934	
04/12/2021 20:00	2185200	5.247	1480.142	10.985	1005.842	
04/12/2021 21:00	2188800	5.251	1479.809	11.037	1006.811	
04/12/2021 22:00	2192400	5.258	1479.085	10.985	1007.894	
04/12/2021 23:00	2196000	5.256	1479.28	10.985	1008.363	
05/12/2021 00:00	2199600	5.26	1478.927	10.985	1009.646	
05/12/2021 01:00	2203200	5.269	1478.014	11.037	1010.332	
05/12/2021 02:00	2206800	5.258	1479.128	10.985	1009.842	
05/12/2021 03:00	2210400	5.265	1478.424	11.037	1011.051	
05/12/2021 04:00	2214000	5.265	1478.432	11.037	1011.707	
05/12/2021 05:00	2217600	5.267	1478.183	10.985	1012.514	
05/12/2021 06:00	2221200	5.268	1478.092	10.985	1013.004	
05/12/2021 07:00	2224800	5.27	1477.869	10.985	1013.824	
05/12/2021 08:00	2228400	5.263	1478.574	10.985	1014.116	
05/12/2021 09:00	2232000	5.265	1478.389	10.985	1014.765	
05/12/2021 10:00	2235600	5.258	1479.131	10.985	1014.422	
05/12/2021 11:00	2239200	5.26	1478.918	10.985	1015.298	
05/12/2021 12:00	2242800	5.258	1479.1	10.985	1014.984	
05/12/2021 13:00	2246400	5.261	1478.84	10.985	1014.912	
05/12/2021 14:00	2250000	5.257	1479.205	10.985	1014.547	
05/12/2021 15:00	2253600	5.262	1478.679	11.037	1014.381	
05/12/2021 16:00	2257200	5.257	1479.157	10.985	1013.598	
05/12/2021 17:00	2260800	5.254	1479.458	11.037	1013.802	
05/12/2021 18:00	2264400	5.259	1478.998	10.985	1013.094	

WTP-BH026						
Date and Time	Elapsed Time (Seconds)	Corrected Level Depth To Water (mbgl)	Corrected Pressure (mBar)	Temperature (C)	Barometric Pressure (mBar)	Manual Dip Reading (mbgl)
05/12/2021 19:00	2268000	5.262	1478.707	11.037	1012.959	
05/12/2021 20:00	2271600	5.26	1478.871	11.037	1012.131	
05/12/2021 21:00	2275200	5.256	1479.248	10.985	1011.183	
05/12/2021 22:00	2278800	5.253	1479.563	10.985	1009.474	
05/12/2021 23:00	2282400	5.25	1479.845	11.037	1008.103	
06/12/2021 00:00	2286000	5.245	1480.378	11.037	1006.773	
06/12/2021 01:00	2289600	5.244	1480.442	10.985	1006.006	
06/12/2021 02:00	2293200	5.244	1480.506	11.037	1005.384	
06/12/2021 03:00	2296800	5.244	1480.425	11.037	1004.801	
06/12/2021 04:00	2300400	5.244	1480.491	10.985	1004.033	
06/12/2021 05:00	2304000	5.232	1481.641	11.037	1002.988	
06/12/2021 06:00	2307600	5.235	1481.335	11.037	1003.293	
06/12/2021 07:00	2311200	5.24	1480.889	10.985	1003.37	
06/12/2021 08:00	2314800	5.236	1481.249	11.037	1002.982	
06/12/2021 09:00	2318400	5.23	1481.843	10.985	1002.946	
06/12/2021 10:00	2322000	5.235	1481.332	10.985	1004.519	
06/12/2021 11:00	2325600	5.23	1481.884	10.985	1003.436	
06/12/2021 12:00	2329200	5.226	1482.188	10.985	1003.132	
06/12/2021 13:00	2332800	5.227	1482.156	11.037	1002.606	
06/12/2021 14:00	2336400	5.224	1482.423	10.985	1002.697	
06/12/2021 15:00	2340000	5.22	1482.863	10.985	1002.855	
06/12/2021 16:00	2343600	5.229	1481.886	10.985	1003.566	
06/12/2021 17:00	2347200	5.222	1482.607	10.985	1002.979	
06/12/2021 18:00	2350800	5.234	1481.456	10.985	1003.997	
06/12/2021 19:00	2354400	5.229	1481.918	10.985	1004.53	
06/12/2021 20:00	2358000	5.238	1481.05	10.985	1005.199	
06/12/2021 21:00	2361600	5.24	1480.81	11.037	1004.881	
06/12/2021 22:00	2365200	5.236	1481.287	10.985	1003.834	
06/12/2021 23:00	2368800	5.226	1482.184	11.037	1001.782	
07/12/2021 00:00	2372400	5.226	1482.199	10.985	1000.333	
07/12/2021 01:00	2376000	5.225	1482.337	10.985	998.737	
07/12/2021 02:00	2379600	5.219	1482.876	10.985	995.942	
07/12/2021 03:00	2383200	5.211	1483.705	11.037	992.832	
07/12/2021 04:00	2386800	5.195	1485.312	11.037	987.314	
07/12/2021 05:00	2390400	5.181	1486.678	11.037	981.972	
07/12/2021 06:00	2394000	5.172	1487.503	10.985	977.268	
07/12/2021 07:00	2397600	5.16	1488.718	10.985	971.42	
07/12/2021 08:00	2401200	5.154	1489.305	10.985	969.179	
07/12/2021 09:00	2404800	5.146	1490.045	11.037	965.698	
07/12/2021 10:00	2408400	5.144	1490.298	10.985	962.96	
07/12/2021 11:00	2412000	5.138	1490.812	11.037	960.7	
07/12/2021 12:00	2415600	5.128	1491.87	10.985	958.281	
07/12/2021 13:00	2419200	5.128	1491.793	10.985	957.631	
07/12/2021 14:00	2422800	5.13	1491.622	10.985	957.604	
07/12/2021 15:00	2426400	5.13	1491.615	10.985	957.941	

WTP-BH026						
Date and Time	Elapsed Time (Seconds)	Corrected Level Depth To Water (mbgl)	Corrected Pressure (mBar)	Temperature (C)	Barometric Pressure (mBar)	Manual Dip Reading (mbgl)
07/12/2021 16:00	2430000	5.15	1489.642	11.037	961.076	
07/12/2021 17:00	2433600	5.145	1490.19	11.037	962.445	
07/12/2021 18:00	2437200	5.152	1489.486	10.985	965.69	
07/12/2021 19:00	2440800	5.167	1488.027	11.037	969.502	
07/12/2021 20:00	2444400	5.167	1487.961	11.037	971.223	
07/12/2021 21:00	2448000	5.172	1487.538	10.985	972.6	
07/12/2021 22:00	2451600	5.174	1487.304	10.985	974.62	
07/12/2021 23:00	2455200	5.185	1486.282	10.985	976.172	
08/12/2021 00:00	2458800	5.182	1486.576	10.985	976.87	
08/12/2021 01:00	2462400	5.191	1485.693	10.985	978.813	
08/12/2021 02:00	2466000	5.183	1486.479	10.985	979.284	
08/12/2021 03:00	2469600	5.188	1485.959	10.985	981.527	
08/12/2021 04:00	2473200	5.186	1486.164	11.037	982.354	
08/12/2021 05:00	2476800	5.196	1485.165	10.985	983.579	
08/12/2021 06:00	2480400	5.197	1485.058	10.985	984.348	
08/12/2021 07:00	2484000	5.198	1484.952	10.985	985.647	
08/12/2021 08:00	2487600	5.2	1484.748	10.985	986.58	
08/12/2021 09:00	2491200	5.197	1485.114	11.037	987.446	
08/12/2021 10:00	2494800	5.208	1484.026	10.985	989.091	
08/12/2021 11:00	2498400	5.202	1484.574	11.037	989.576	
08/12/2021 12:00	2502000	5.197	1485.024	10.985	990.479	
08/12/2021 13:00	2505600	5.197	1485.047	11.037	991.49	
08/12/2021 14:00	2509200	5.197	1485.023	10.985	992.469	
08/12/2021 15:00	2512800	5.202	1484.538	10.985	993.086	
08/12/2021 16:00	2516400	5.204	1484.427	10.985	994.325	
08/12/2021 17:00	2520000	5.209	1483.916	11.037	995.472	
08/12/2021 18:00	2523600	5.21	1483.835	10.985	996.11	
08/12/2021 19:00	2527200	5.213	1483.494	10.985	997.247	
08/12/2021 20:00	2530800	5.214	1483.368	10.985	997.374	
08/12/2021 21:00	2534400	5.215	1483.256	10.985	997.817	
08/12/2021 22:00	2538000	5.213	1483.495	10.985	997.778	
08/12/2021 23:00	2541600	5.215	1483.337	11.037	998.439	
09/12/2021 00:00	2545200	5.217	1483.09	10.985	998.448	
09/12/2021 01:00	2548800	5.219	1482.904	10.985	998.568	
09/12/2021 02:00	2552400	5.215	1483.26	10.985	998.41	
09/12/2021 03:00	2556000	5.21	1483.777	11.037	997.733	
09/12/2021 04:00	2559600	5.214	1483.447	10.985	997.825	
09/12/2021 05:00	2563200	5.211	1483.732	11.037	997.248	
09/12/2021 06:00	2566800	5.217	1483.066	10.985	996.681	
09/12/2021 07:00	2570400	5.2	1484.787	10.985	994.96	
09/12/2021 08:00	2574000	5.199	1484.829	10.985	994.122	
09/12/2021 09:00	2577600	5.199	1484.836	10.985	993.518	
09/12/2021 10:00	2581200	5.194	1485.371	10.985	992.652	
09/12/2021 11:00	2584800	5.193	1485.443	10.985	991.916	
09/12/2021 12:00	2588400	5.186	1486.134	11.037	990.734	

WTP-BH026						
Date and Time	Elapsed Time (Seconds)	Corrected Level Depth To Water (mbgl)	Corrected Pressure (mBar)	Temperature (C)	Barometric Pressure (mBar)	Manual Dip Reading (mbgl)
09/12/2021 13:00	2592000	5.18	1486.703	10.985	989.928	
09/12/2021 14:00	2595600	5.183	1486.436	10.985	990.195	
09/12/2021 15:00	2599200	5.184	1486.327	10.985	990.303	
09/12/2021 16:00	2602800	5.184	1486.309	10.985	990.719	
09/12/2021 17:00	2606400	5.188	1485.994	11.037	991.603	
09/12/2021 18:00	2610000	5.189	1485.872	11.037	991.991	
09/12/2021 19:00	2613600	5.191	1485.61	10.985	992.479	
09/12/2021 20:00	2617200	5.18	1486.707	10.985	992.974	
09/12/2021 21:00	2620800	5.192	1485.547	10.985	993.802	
09/12/2021 22:00	2624400	5.193	1485.45	10.985	993.767	
09/12/2021 23:00	2628000	5.193	1485.43	10.985	993.919	
10/12/2021 00:00	2631600	5.193	1485.46	11.037	994.326	
10/12/2021 01:00	2635200	5.196	1485.214	10.985	994.799	
10/12/2021 02:00	2638800	5.198	1484.994	10.985	995.814	
10/12/2021 03:00	2642400	5.203	1484.525	10.985	996.549	
10/12/2021 04:00	2646000	5.203	1484.447	11.037	997.661	
10/12/2021 05:00	2649600	5.202	1484.549	10.985	998.315	
10/12/2021 06:00	2653200	5.203	1484.447	11.037	998.457	
10/12/2021 07:00	2656800	5.205	1484.309	10.985	999.086	
10/12/2021 08:00	2660400	5.209	1483.85	10.985	1000.076	
10/12/2021 09:00	2664000	5.207	1484.109	10.985	1000.746	
10/12/2021 10:00	2667600	5.206	1484.137	10.985	1001.979	
10/12/2021 11:00	2671200	5.202	1484.55	11.037	1002.735	
10/12/2021 12:00	2674800	5.194	1485.366	10.985	1002.542	
10/12/2021 13:00	2678400	5.194	1485.379	10.985	1002.994	
10/12/2021 14:00	2682000	5.2	1484.738	11.037	1003.143	
10/12/2021 15:00	2685600	5.209	1483.904	10.985	1004.138	
10/12/2021 16:00	2689200	5.2	1484.799	10.985	1004.238	
10/12/2021 17:00	2692800	5.203	1484.459	10.985	1004.976	
10/12/2021 18:00	2696400	5.206	1484.188	10.985	1005.711	
10/12/2021 19:00	2700000	5.212	1483.606	10.985	1006.891	
10/12/2021 20:00	2703600	5.208	1483.961	11.037	1006.908	
10/12/2021 21:00	2707200	5.21	1483.781	11.037	1006.889	
10/12/2021 22:00	2710800	5.215	1483.327	10.985	1007.569	
10/12/2021 23:00	2714400	5.202	1484.542	11.037	1007.19	
11/12/2021 00:00	2718000	5.213	1483.508	10.985	1007.919	
11/12/2021 01:00	2721600	5.212	1483.617	10.985	1007.412	
11/12/2021 02:00	2725200	5.203	1484.447	10.985	1006.449	
11/12/2021 03:00	2728800	5.205	1484.236	11.037	1005.969	
11/12/2021 04:00	2732400	5.199	1484.833	11.037	1005.571	
11/12/2021 05:00	2736000	5.201	1484.711	11.037	1005.428	
11/12/2021 06:00	2739600	5.201	1484.666	10.985	1004.902	
11/12/2021 07:00	2743200	5.198	1484.964	10.985	1004.538	
11/12/2021 08:00	2746800	5.2	1484.802	11.037	1004.74	
11/12/2021 09:00	2750400	5.199	1484.899	11.037	1004.377	

WTP-BH026						
Date and Time	Elapsed Time (Seconds)	Corrected Level Depth To Water (mbgl)	Corrected Pressure (mBar)	Temperature (C)	Barometric Pressure (mBar)	Manual Dip Reading (mbgl)
11/12/2021 10:00	2754000	5.202	1484.59	11.037	1004.221	
11/12/2021 11:00	2757600	5.196	1485.145	10.985	1004.291	
11/12/2021 12:00	2761200	5.196	1485.141	10.985	1004.162	
11/12/2021 13:00	2764800	5.192	1485.574	10.985	1004.06	
11/12/2021 14:00	2768400	5.194	1485.335	10.985	1004.033	
11/12/2021 15:00	2772000	5.199	1484.88	11.037	1004.395	
11/12/2021 16:00	2775600	5.194	1485.326	10.985	1004.242	
11/12/2021 17:00	2779200	5.193	1485.417	11.037	1004.522	
11/12/2021 18:00	2782800	5.194	1485.406	10.985	1005.092	
11/12/2021 19:00	2786400	5.195	1485.265	10.985	1005.498	
11/12/2021 20:00	2790000	5.195	1485.229	10.985	1005.866	
11/12/2021 21:00	2793600	5.184	1486.316	10.985	1006.573	
11/12/2021 22:00	2797200	5.197	1485.114	11.037	1006.419	
11/12/2021 23:00	2800800	5.201	1484.716	10.985	1006.977	
12/12/2021 00:00	2804400	5.196	1485.164	10.985	1007.06	
12/12/2021 01:00	2808000	5.191	1485.622	11.037	1006.576	
12/12/2021 02:00	2811600	5.198	1485.003	11.037	1007.394	
12/12/2021 03:00	2815200	5.191	1485.67	10.985	1007.219	
12/12/2021 04:00	2818800	5.192	1485.58	10.985	1006.976	
12/12/2021 05:00	2822400	5.185	1486.219	11.037	1006.642	
12/12/2021 06:00	2826000	5.187	1486.011	11.037	1006.718	
12/12/2021 07:00	2829600	5.184	1486.355	11.037	1005.908	
12/12/2021 08:00	2833200	5.181	1486.642	11.037	1005.356	
12/12/2021 09:00	2836800	5.184	1486.378	10.985	1004.784	
12/12/2021 10:00	2840400	5.192	1485.552	10.985	1005.212	
12/12/2021 11:00	2844000	5.187	1486.042	10.985	1005.053	
12/12/2021 12:00	2847600	5.185	1486.29	10.985	1004.341	
12/12/2021 13:00	2851200	5.18	1486.751	11.037	1003.388	
12/12/2021 14:00	2854800	5.177	1486.99	11.037	1002.152	
12/12/2021 15:00	2858400	5.177	1487.002	11.037	1001.477	
12/12/2021 16:00	2862000	5.171	1487.644	11.037	1000.37	
12/12/2021 17:00	2865600	5.166	1488.106	11.037	998.979	
12/12/2021 18:00	2869200	5.173	1487.458	11.037	999.959	
12/12/2021 19:00	2872800	5.17	1487.7	10.985	1000.673	
12/12/2021 20:00	2876400	5.186	1486.133	10.985	1004.364	
12/12/2021 21:00	2880000	5.191	1485.643	10.985	1006.117	
12/12/2021 22:00	2883600	5.197	1485.097	11.037	1008.03	
12/12/2021 23:00	2887200	5.195	1485.261	10.985	1009.089	
13/12/2021 00:00	2890800	5.198	1485.016	11.037	1009.505	
13/12/2021 01:00	2894400	5.199	1484.892	11.037	1010.56	
13/12/2021 02:00	2898000	5.198	1484.936	10.985	1011.208	
13/12/2021 03:00	2901600	5.194	1485.342	10.985	1011.733	
13/12/2021 04:00	2905200	5.201	1484.719	10.985	1012.289	
13/12/2021 05:00	2908800	5.197	1485.05	10.985	1012.689	
13/12/2021 06:00	2912400	5.199	1484.916	10.985	1013.222	

WTP-BH026						
Date and Time	Elapsed Time (Seconds)	Corrected Level Depth To Water (mbgl)	Corrected Pressure (mBar)	Temperature (C)	Barometric Pressure (mBar)	Manual Dip Reading (mbgl)
13/12/2021 07:00	2916000	5.199	1484.849	10.985	1013.621	
13/12/2021 08:00	2919600	5.202	1484.54	11.037	1014.302	
13/12/2021 09:00	2923200	5.201	1484.711	10.985	1014.955	
13/12/2021 10:00	2926800	5.204	1484.428	10.985	1015.504	
13/12/2021 11:00	2930400	5.203	1484.475	10.985	1016.055	
13/12/2021 12:00	2934000	5.207	1484.052	11.037	1016.319	
13/12/2021 13:00	2937600	5.197	1485.028	10.985	1015.503	
13/12/2021 14:00	2941200	5.199	1484.841	11.037	1015.131	
13/12/2021 15:00	2944800	5.199	1484.9	10.985	1015.298	
13/12/2021 16:00	2948400	5.196	1485.204	10.985	1015.327	
13/12/2021 17:00	2952000	5.203	1484.483	10.985	1016.645	
13/12/2021 18:00	2955600	5.198	1484.93	10.985	1017.131	
13/12/2021 19:00	2959200	5.203	1484.453	10.985	1017.939	
13/12/2021 20:00	2962800	5.206	1484.171	11.037	1018.327	
13/12/2021 21:00	2966400	5.209	1483.894	11.037	1018.471	
13/12/2021 22:00	2970000	5.213	1483.505	10.985	1019.02	
13/12/2021 23:00	2973600	5.204	1484.419	10.985	1018.372	
14/12/2021 00:00	2977200	5.208	1483.971	10.985	1018.621	
14/12/2021 01:00	2980800	5.205	1484.271	10.985	1018.52	
14/12/2021 02:00	2984400	5.206	1484.221	10.985	1018.57	
14/12/2021 03:00	2988000	5.207	1484.128	11.037	1018.57	
14/12/2021 04:00	2991600	5.202	1484.575	11.037	1018.521	
14/12/2021 05:00	2995200	5.203	1484.5	10.985	1018.823	
14/12/2021 06:00	2998800	5.198	1484.949	10.985	1018.773	
14/12/2021 07:00	3002400	5.205	1484.279	10.985	1018.978	
14/12/2021 08:00	3006000	5.203	1484.443	10.985	1018.88	
14/12/2021 09:00	3009600	5.202	1484.551	10.985	1018.971	
14/12/2021 10:00	3013200	5.195	1485.288	10.985	1018.833	
14/12/2021 11:00	3016800	5.197	1485.08	11.037	1018.615	
14/12/2021 12:00	3020400	5.191	1485.683	10.985	1018.305	
14/12/2021 13:00	3024000	5.194	1485.353	10.985	1018.103	
14/12/2021 14:00	3027600	5.194	1485.39	10.985	1017.933	
14/12/2021 15:00	3031200	5.191	1485.611	10.985	1017.379	
14/12/2021 16:00	3034800	5.191	1485.701	11.037	1017.328	
14/12/2021 17:00	3038400	5.185	1486.285	11.037	1016.878	
14/12/2021 18:00	3042000	5.189	1485.836	11.037	1017.194	
14/12/2021 19:00	3045600	5.19	1485.731	10.985	1017.526	
14/12/2021 20:00	3049200	5.192	1485.547	11.037	1017.749	
14/12/2021 21:00	3052800	5.203	1484.528	10.985	1018.728	
14/12/2021 22:00	3056400	5.196	1485.177	10.985	1018.546	
14/12/2021 23:00	3060000	5.196	1485.16	10.985	1018.761	
15/12/2021 00:00	3063600	5.19	1485.795	11.037	1018.233	
15/12/2021 01:00	3067200	5.192	1485.525	10.985	1018.53	
15/12/2021 02:00	3070800	5.193	1485.49	10.985	1018.165	
15/12/2021 03:00	3074400	5.192	1485.587	10.985	1019	

WTP-BH026						
Date and Time	Elapsed Time (Seconds)	Corrected Level Depth To Water (mbgl)	Corrected Pressure (mBar)	Temperature (C)	Barometric Pressure (mBar)	Manual Dip Reading (mbgl)
15/12/2021 04:00	3078000	5.199	1484.826	10.985	1019.628	
15/12/2021 05:00	3081600	5.196	1485.201	10.985	1019.585	
15/12/2021 06:00	3085200	5.198	1484.985	10.985	1020.134	
15/12/2021 07:00	3088800	5.197	1485.038	11.037	1020.387	
15/12/2021 08:00	3092400	5.194	1485.352	11.037	1020.739	
15/12/2021 09:00	3096000	5.201	1484.688	10.985	1021.363	
15/12/2021 10:00	3099600	5.196	1485.16	11.037	1021.994	
15/12/2021 11:00	3103200	5.198	1484.991	10.985	1022.456	
15/12/2021 12:00	3106800	5.2	1484.75	10.985	1022.631	
15/12/2021 13:00	3110400	5.198	1484.932	10.985	1022.249	
15/12/2021 14:00	3114000	5.198	1484.978	10.985	1022.269	
15/12/2021 15:00	3117600	5.196	1485.193	10.985	1022.321	
15/12/2021 16:00	3121200	5.199	1484.917	10.985	1022.863	
15/12/2021 17:00	3124800	5.193	1485.447	10.985	1022.932	
15/12/2021 18:00	3128400	5.195	1485.291	11.037	1023.86	
15/12/2021 19:00	3132000	5.196	1485.173	10.985	1024.403	
15/12/2021 20:00	3135600	5.202	1484.578	10.985	1025.198	
15/12/2021 21:00	3139200	5.2	1484.752	10.985	1025.423	
15/12/2021 22:00	3142800	5.201	1484.667	10.985	1025.842	
15/12/2021 23:00	3146400	5.203	1484.527	10.985	1026.115	
16/12/2021 00:00	3150000	5.201	1484.662	10.985	1026.379	
16/12/2021 01:00	3153600	5.203	1484.432	10.985	1026.874	
16/12/2021 02:00	3157200	5.204	1484.354	10.985	1027.02	
16/12/2021 03:00	3160800	5.207	1484.098	10.985	1027.609	
16/12/2021 04:00	3164400	5.209	1483.852	10.985	1028.054	
16/12/2021 05:00	3168000	5.203	1484.449	11.037	1028.229	
16/12/2021 06:00	3171600	5.198	1484.968	10.985	1028.603	
16/12/2021 07:00	3175200	5.201	1484.674	10.985	1028.964	
16/12/2021 08:00	3178800	5.199	1484.826	10.985	1029.41	
16/12/2021 09:00	3182400	5.207	1484.077	10.985	1030.426	
16/12/2021 10:00	3186000	5.206	1484.204	11.037	1031.071	
16/12/2021 11:00	3189600	5.204	1484.421	10.985	1031.88	
16/12/2021 12:00	3193200	5.206	1484.232	10.985	1031.803	
16/12/2021 13:00	3196800	5.205	1484.332	10.985	1031.57	
16/12/2021 14:00	3200400	5.206	1484.184	10.985	1031.451	
16/12/2021 15:00	3204000	5.206	1484.219	10.985	1031.483	
16/12/2021 16:00	3207600	5.206	1484.178	11.037	1031.963	
16/12/2021 17:00	3211200	5.204	1484.392	10.985	1031.842	
16/12/2021 18:00	3214800	5.206	1484.182	10.985	1032.052	
16/12/2021 19:00	3218400	5.209	1483.851	10.985	1032.783	
16/12/2021 20:00	3222000	5.203	1484.442	10.985	1032.525	
16/12/2021 21:00	3225600	5.213	1483.526	10.985	1033.041	
16/12/2021 22:00	3229200	5.216	1483.229	10.985	1033.605	
16/12/2021 23:00	3232800	5.217	1483.135	10.985	1033.699	
17/12/2021 00:00	3236400	5.221	1482.704	10.985	1034.53	

WTP-BH026						
Date and Time	Elapsed Time (Seconds)	Corrected Level Depth To Water (mbgl)	Corrected Pressure (mBar)	Temperature (C)	Barometric Pressure (mBar)	Manual Dip Reading (mbgl)
17/12/2021 01:00	3240000	5.215	1483.32	10.985	1033.914	
17/12/2021 02:00	3243600	5.216	1483.165	11.037	1034.109	
17/12/2021 03:00	3247200	5.221	1482.727	10.985	1034.706	
17/12/2021 04:00	3250800	5.22	1482.836	11.037	1034.504	
17/12/2021 05:00	3254400	5.215	1483.286	11.037	1034.454	
17/12/2021 06:00	3258000	5.212	1483.562	10.985	1034.404	
17/12/2021 07:00	3261600	5.218	1483.057	10.985	1034.709	
17/12/2021 08:00	3265200	5.206	1484.234	11.037	1033.773	
17/12/2021 09:00	3268800	5.215	1483.275	10.985	1034.425	
17/12/2021 10:00	3272400	5.2	1484.753	10.985	1034.612	
17/12/2021 11:00	3276000	5.208	1484.009	10.985	1034.357	
17/12/2021 12:00	3279600	5.204	1484.376	10.985	1034.256	
17/12/2021 13:00	3283200	5.206	1484.196	10.985	1033.837	
17/12/2021 14:00	3286800	5.204	1484.397	10.985	1033.502	
17/12/2021 15:00	3290400	5.206	1484.185	10.985	1033.182	
17/12/2021 16:00	3294000	5.202	1484.58	10.985	1033.186	
17/12/2021 17:00	3297600	5.206	1484.194	10.985	1032.639	
17/12/2021 18:00	3301200	5.209	1483.934	11.037	1033.672	
17/12/2021 19:00	3304800	5.208	1483.982	10.985	1033.718	
17/12/2021 20:00	3308400	5.207	1484.105	11.037	1033.501	
17/12/2021 21:00	3312000	5.209	1483.852	11.037	1033.688	
17/12/2021 22:00	3315600	5.21	1483.829	10.985	1033.537	
17/12/2021 23:00	3319200	5.215	1483.345	10.985	1033.888	
18/12/2021 00:00	3322800	5.207	1484.066	11.037	1033.141	
18/12/2021 01:00	3326400	5.215	1483.32	11.037	1033.553	
18/12/2021 02:00	3330000	5.206	1484.156	11.037	1032.784	
18/12/2021 03:00	3333600	5.207	1484.099	10.985	1032.668	
18/12/2021 04:00	3337200	5.211	1483.661	10.985	1032.506	
18/12/2021 05:00	3340800	5.206	1484.147	10.985	1032.153	
18/12/2021 06:00	3344400	5.204	1484.421	10.985	1032.479	
18/12/2021 07:00	3348000	5.207	1484.09	11.037	1032.451	
18/12/2021 08:00	3351600	5.202	1484.551	11.037	1032.39	
18/12/2021 09:00	3355200	5.206	1484.203	10.985	1032.764	
18/12/2021 10:00	3358800	5.204	1484.399	11.037	1032.94	
18/12/2021 11:00	3362400	5.201	1484.692	10.985	1032.807	
18/12/2021 12:00	3366000	5.201	1484.701	10.985	1032.4	
18/12/2021 13:00	3369600	5.203	1484.443	10.985	1031.858	
18/12/2021 14:00	3373200	5.205	1484.263	11.037	1031.679	
18/12/2021 15:00	3376800	5.198	1484.988	10.985	1031.113	
18/12/2021 16:00	3380400	5.201	1484.684	10.985	1031.284	
18/12/2021 17:00	3384000	5.205	1484.26	10.985	1031.508	
18/12/2021 18:00	3387600	5.205	1484.258	11.037	1031.484	
18/12/2021 19:00	3391200	5.206	1484.21	10.985	1031.624	
18/12/2021 20:00	3394800	5.206	1484.175	11.037	1031.967	
18/12/2021 21:00	3398400	5.206	1484.145	11.037	1031.996	

WTP-BH026						
Date and Time	Elapsed Time (Seconds)	Corrected Level Depth To Water (mbgl)	Corrected Pressure (mBar)	Temperature (C)	Barometric Pressure (mBar)	Manual Dip Reading (mbgl)
18/12/2021 22:00	3402000	5.207	1484.116	10.985	1031.852	
18/12/2021 23:00	3405600	5.213	1483.537	10.985	1032.031	
19/12/2021 00:00	3409200	5.205	1484.263	10.985	1031.705	
19/12/2021 01:00	3412800	5.209	1483.882	10.985	1031.686	
19/12/2021 02:00	3416400	5.212	1483.577	10.985	1031.524	
19/12/2021 03:00	3420000	5.21	1483.84	11.037	1031.369	
19/12/2021 04:00	3423600	5.209	1483.881	11.037	1030.662	
19/12/2021 05:00	3427200	5.213	1483.492	10.985	1031.211	
19/12/2021 06:00	3430800	5.206	1484.198	10.985	1030.704	
19/12/2021 07:00	3434400	5.207	1484.115	10.985	1030.853	
19/12/2021 08:00	3438000	5.202	1484.552	10.985	1030.35	
19/12/2021 09:00	3441600	5.2	1484.763	10.985	1030.805	
19/12/2021 10:00	3445200	5.205	1484.258	10.985	1030.778	
19/12/2021 11:00	3448800	5.204	1484.356	11.037	1030.853	
19/12/2021 12:00	3452400	5.199	1484.895	10.985	1029.807	
19/12/2021 13:00	3456000	5.192	1485.586	10.985	1028.583	
19/12/2021 14:00	3459600	5.185	1486.222	10.985	1027.481	
19/12/2021 15:00	3463200	5.19	1485.73	10.985	1027.241	
19/12/2021 16:00	3466800	5.196	1485.124	10.985	1027.182	
19/12/2021 17:00	3470400	5.201	1484.663	10.985	1027.31	
19/12/2021 18:00	3474000	5.195	1485.245	10.985	1026.795	
19/12/2021 19:00	3477600	5.196	1485.2	10.985	1026.64	
19/12/2021 20:00	3481200	5.2	1484.768	10.985	1026.872	
19/12/2021 21:00	3484800	5.196	1485.207	10.985	1026.5	
19/12/2021 22:00	3488400	5.199	1484.915	10.985	1026.326	
19/12/2021 23:00	3492000	5.189	1485.88	10.985	1025.427	
20/12/2021 00:00	3495600	5.195	1485.218	10.985	1025.69	
20/12/2021 01:00	3499200	5.194	1485.375	10.985	1025	
20/12/2021 02:00	3502800	5.197	1485.052	10.985	1024.791	
20/12/2021 03:00	3506400	5.197	1485.105	10.985	1024.405	
20/12/2021 04:00	3510000	5.199	1484.92	10.985	1024.124	
20/12/2021 05:00	3513600	5.189	1485.827	10.985	1023.484	
20/12/2021 06:00	3517200	5.195	1485.31	10.985	1023.801	
20/12/2021 07:00	3520800	5.191	1485.619	10.985	1023.492	
20/12/2021 08:00	3524400	5.19	1485.779	10.985	1023.464	
20/12/2021 09:00	3528000	5.192	1485.52	10.985	1023.392	
20/12/2021 10:00	3531600	5.182	1486.529	11.037	1023.02	
20/12/2021 11:00	3535200	5.188	1485.972	11.037	1023.378	
20/12/2021 12:00	3538800	5.189	1485.888	11.037	1023.063	
20/12/2021 13:00	3542400	5.185	1486.264	11.037	1022.421	
20/12/2021 14:00	3546000	5.18	1486.725	11.037	1021.693	
20/12/2021 15:00	3549600	5.183	1486.466	10.985	1021.048	
20/12/2021 16:00	3553200	5.187	1486.052	10.985	1021.129	
20/12/2021 17:00	3556800	5.184	1486.389	11.037	1020.898	
20/12/2021 18:00	3560400	5.188	1485.961	10.985	1021.087	

WTP-BH026						
Date and Time	Elapsed Time (Seconds)	Corrected Level Depth To Water (mbgl)	Corrected Pressure (mBar)	Temperature (C)	Barometric Pressure (mBar)	Manual Dip Reading (mbgl)
20/12/2021 19:00	3564000	5.188	1485.918	10.985	1021.264	
20/12/2021 20:00	3567600	5.185	1486.26	11.037	1020.495	
20/12/2021 21:00	3571200	5.185	1486.216	10.985	1020.233	
20/12/2021 22:00	3574800	5.184	1486.334	10.985	1019.982	
20/12/2021 23:00	3578400	5.181	1486.619	10.985	1019.631	
21/12/2021 00:00	3582000	5.183	1486.42	10.985	1019.431	
21/12/2021 01:00	3585600	5.185	1486.206	10.985	1018.98	
21/12/2021 02:00	3589200	5.188	1485.953	10.985	1018.434	
21/12/2021 03:00	3592800	5.182	1486.488	10.985	1017.832	
21/12/2021 04:00	3596400	5.188	1485.936	10.985	1017.387	
21/12/2021 05:00	3600000	5.186	1486.154	11.037	1017.142	
21/12/2021 06:00	3603600	5.187	1486.032	10.985	1016.758	
21/12/2021 07:00	3607200	5.18	1486.702	11.037	1016.062	
21/12/2021 08:00	3610800	5.183	1486.416	10.985	1016.375	
21/12/2021 09:00	3614400	5.178	1486.927	10.985	1016.13	
21/12/2021 10:00	3618000	5.173	1487.437	10.985	1016.086	
21/12/2021 11:00	3621600	5.179	1486.787	10.985	1016.337	
21/12/2021 12:00	3625200	5.173	1487.429	10.985	1015.296	
21/12/2021 13:00	3628800	5.17	1487.732	10.985	1014.393	
21/12/2021 14:00	3632400	5.169	1487.806	10.985	1013.456	
21/12/2021 15:00	3636000	5.172	1487.557	10.985	1013.305	
21/12/2021 16:00	3639600	5.173	1487.411	11.037	1013.491	
21/12/2021 17:00	3643200	5.175	1487.245	10.985	1013.019	
21/12/2021 18:00	3646800	5.171	1487.653	10.985	1012.877	
21/12/2021 19:00	3650400	5.171	1487.582	10.985	1013.147	
21/12/2021 20:00	3654000	5.179	1486.869	10.985	1013.129	
21/12/2021 21:00	3657600	5.166	1488.101	10.985	1012.496	
21/12/2021 22:00	3661200	5.163	1488.38	10.985	1012.083	
21/12/2021 23:00	3664800	5.159	1488.816	10.985	1011.382	
22/12/2021 00:00	3668400	5.159	1488.785	10.985	1010.748	
22/12/2021 01:00	3672000	5.156	1489.092	10.985	1010.242	
22/12/2021 02:00	3675600	5.16	1488.665	10.985	1010.204	
22/12/2021 03:00	3679200	5.154	1489.25	10.985	1009.02	
22/12/2021 04:00	3682800	5.148	1489.833	10.985	1007.706	
22/12/2021 05:00	3686400	5.149	1489.722	11.037	1006.86	
22/12/2021 06:00	3690000	5.16	1488.734	10.985	1006.48	
22/12/2021 07:00	3693600	5.161	1488.624	10.985	1005.061	
22/12/2021 08:00	3697200	5.167	1487.976	10.985	1005.111	
22/12/2021 09:00	3700800	5.155	1489.183	10.985	1004.237	
22/12/2021 10:00	3704400	5.158	1488.923	10.985	1003.5	
22/12/2021 11:00	3708000	5.15	1489.682	10.985	1002.609	
22/12/2021 12:00	3711600	5.155	1489.142	10.985	1002.352	
22/12/2021 13:00	3715200	5.147	1489.931	10.985	1001.099	
22/12/2021 14:00	3718800	5.148	1489.903	11.037	1000.634	
22/12/2021 15:00	3722400	5.147	1489.947	10.985	1000.086	

WTP-BH026						
Date and Time	Elapsed Time (Seconds)	Corrected Level Depth To Water (mbgl)	Corrected Pressure (mBar)	Temperature (C)	Barometric Pressure (mBar)	Manual Dip Reading (mbgl)
22/12/2021 16:00	3726000	5.149	1489.808	10.985	999.362	
22/12/2021 17:00	3729600	5.148	1489.884	10.985	999.02	
22/12/2021 18:00	3733200	5.151	1489.604	10.985	998.77	
22/12/2021 19:00	3736800	5.152	1489.518	11.037	998.629	
22/12/2021 20:00	3740400	5.152	1489.44	10.985	998.137	
22/12/2021 21:00	3744000	5.146	1490.075	10.985	997.235	
22/12/2021 22:00	3747600	5.155	1489.136	10.985	997.577	
22/12/2021 23:00	3751200	5.149	1489.795	11.037	996.625	
23/12/2021 00:00	3754800	5.149	1489.809	10.985	996.175	
23/12/2021 01:00	3758400	5.147	1489.988	10.985	995.132	
23/12/2021 02:00	3762000	5.148	1489.831	10.985	994.891	
23/12/2021 03:00	3765600	5.144	1490.285	11.037	993.348	
23/12/2021 04:00	3769200	5.143	1490.357	10.985	992.707	
23/12/2021 05:00	3772800	5.142	1490.41	10.985	991.924	
23/12/2021 06:00	3776400	5.142	1490.444	10.985	991.492	
23/12/2021 07:00	3780000	5.148	1489.869	10.985	992.862	
23/12/2021 08:00	3783600	5.154	1489.281	10.985	994.181	
23/12/2021 09:00	3787200	5.148	1489.905	10.985	994.751	
23/12/2021 10:00	3790800	5.152	1489.518	10.985	995.735	
23/12/2021 11:00	3794400	5.15	1489.659	10.985	995.926	
23/12/2021 12:00	3798000	5.152	1489.499	10.985	996.352	
23/12/2021 13:00	3801600	5.147	1489.922	10.985	995.995	
23/12/2021 14:00	3805200	5.145	1490.152	11.037	995.671	
23/12/2021 15:00	3808800	5.142	1490.449	10.985	995.535	
23/12/2021 16:00	3812400	5.147	1489.96	10.985	996.089	
23/12/2021 17:00	3816000	5.159	1488.82	10.985	996.899	
23/12/2021 18:00	3819600	5.152	1489.524	10.985	996.525	
23/12/2021 19:00	3823200	5.153	1489.344	10.985	997.171	
23/12/2021 20:00	3826800	5.152	1489.497	11.037	997.19	
23/12/2021 21:00	3830400	5.152	1489.467	10.985	997.114	
23/12/2021 22:00	3834000	5.155	1489.222	10.985	997.359	
23/12/2021 23:00	3837600	5.148	1489.914	10.985	996.135	
24/12/2021 00:00	3841200	5.144	1490.242	10.985	995.742	
24/12/2021 01:00	3844800	5.142	1490.436	11.037	995.388	
24/12/2021 02:00	3848400	5.153	1489.343	10.985	995.314	
24/12/2021 03:00	3852000	5.145	1490.186	10.985	994.27	
24/12/2021 04:00	3855600	5.145	1490.16	10.985	993.433	
24/12/2021 05:00	3859200	5.143	1490.406	10.985	992.525	
24/12/2021 06:00	3862800	5.138	1490.892	10.985	991.575	
24/12/2021 07:00	3866400	5.143	1490.385	10.985	991.02	
24/12/2021 08:00	3870000	5.147	1489.993	10.985	990.815	
24/12/2021 09:00	3873600	5.141	1490.524	10.985	990.681	
24/12/2021 10:00	3877200	5.142	1490.48	10.985	990.062	
24/12/2021 11:00	3880800	5.139	1490.747	10.985	989.994	
24/12/2021 12:00	3884400	5.14	1490.606	10.985	989.936	

WTP-BH026						
Date and Time	Elapsed Time (Seconds)	Corrected Level Depth To Water (mbgl)	Corrected Pressure (mBar)	Temperature (C)	Barometric Pressure (mBar)	Manual Dip Reading (mbgl)
24/12/2021 13:00	3888000	5.134	1491.278	10.985	989.596	
24/12/2021 14:00	3891600	5.137	1490.952	10.985	989.79	
24/12/2021 15:00	3895200	5.136	1491.078	11.037	989.703	
24/12/2021 16:00	3898800	5.14	1490.622	10.985	990.253	
24/12/2021 17:00	3902400	5.132	1491.393	10.985	989.946	
24/12/2021 18:00	3906000	5.138	1490.843	11.037	990.204	
24/12/2021 19:00	3909600	5.144	1490.273	10.985	990.468	
24/12/2021 20:00	3913200	5.145	1490.129	10.985	990.413	
24/12/2021 21:00	3916800	5.137	1490.932	10.985	990.074	
24/12/2021 22:00	3920400	5.142	1490.498	11.037	989.885	
24/12/2021 23:00	3924000	5.135	1491.125	10.985	989.285	
25/12/2021 00:00	3927600	5.141	1490.603	10.985	989.476	
25/12/2021 01:00	3931200	5.137	1490.913	10.985	989.431	
25/12/2021 02:00	3934800	5.14	1490.659	11.037	989.26	
25/12/2021 03:00	3938400	5.134	1491.239	11.037	988.481	
25/12/2021 04:00	3942000	5.141	1490.563	10.985	988.189	
25/12/2021 05:00	3945600	5.139	1490.758	10.985	988.06	
25/12/2021 06:00	3949200	5.134	1491.215	11.037	987.776	
25/12/2021 07:00	3952800	5.136	1491.019	10.985	987.999	
25/12/2021 08:00	3956400	5.133	1491.293	10.985	987.591	
25/12/2021 09:00	3960000	5.145	1490.186	10.985	988.699	
25/12/2021 10:00	3963600	5.139	1490.754	10.985	988.33	
25/12/2021 11:00	3967200	5.137	1490.962	11.037	988.294	
25/12/2021 12:00	3970800	5.14	1490.65	10.985	988.235	
25/12/2021 13:00	3974400	5.133	1491.329	11.037	987.727	
25/12/2021 14:00	3978000	5.133	1491.356	10.985	987.595	
25/12/2021 15:00	3981600	5.132	1491.42	10.985	987.597	
25/12/2021 16:00	3985200	5.128	1491.819	11.037	987.569	
25/12/2021 17:00	3988800	5.135	1491.155	11.037	988.034	
25/12/2021 18:00	3992400	5.129	1491.701	10.985	988.045	
25/12/2021 19:00	3996000	5.138	1490.807	11.037	988.78	
25/12/2021 20:00	3999600	5.136	1491.025	10.985	988.722	
25/12/2021 21:00	4003200	5.138	1490.84	11.037	988.68	
25/12/2021 22:00	4006800	5.135	1491.158	10.985	988.456	
25/12/2021 23:00	4010400	5.14	1490.649	10.985	988.899	
26/12/2021 00:00	4014000	5.133	1491.365	10.985	988.514	
26/12/2021 01:00	4017600	5.139	1490.747	10.985	988.934	
26/12/2021 02:00	4021200	5.139	1490.769	10.985	989.176	
26/12/2021 03:00	4024800	5.138	1490.835	10.985	989.642	
26/12/2021 04:00	4028400	5.141	1490.598	11.037	989.719	
26/12/2021 05:00	4032000	5.138	1490.823	10.985	989.719	
26/12/2021 06:00	4035600	5.143	1490.35	10.985	990.06	
26/12/2021 07:00	4039200	5.137	1490.967	11.037	990.61	
26/12/2021 08:00	4042800	5.139	1490.783	10.985	990.622	
26/12/2021 09:00	4046400	5.136	1491.069	10.985	991.066	

WTP-BH026						
Date and Time	Elapsed Time (Seconds)	Corrected Level Depth To Water (mbgl)	Corrected Pressure (mBar)	Temperature (C)	Barometric Pressure (mBar)	Manual Dip Reading (mbgl)
26/12/2021 10:00	4050000	5.139	1490.748	10.985	991.519	
26/12/2021 11:00	4053600	5.132	1491.468	10.985	991.861	
26/12/2021 12:00	4057200	5.14	1490.614	10.985	991.72	
26/12/2021 13:00	4060800	5.136	1491.052	11.037	991.387	
26/12/2021 14:00	4064400	5.14	1490.613	10.985	991.654	
26/12/2021 15:00	4068000	5.135	1491.156	10.985	991.045	
26/12/2021 16:00	4071600	5.139	1490.76	11.037	991.216	
26/12/2021 17:00	4075200	5.135	1491.184	11.037	991.189	
26/12/2021 18:00	4078800	5.137	1490.916	10.985	990.953	
26/12/2021 19:00	4082400	5.133	1491.294	10.985	990.51	
26/12/2021 20:00	4086000	5.133	1491.333	10.985	989.872	
26/12/2021 21:00	4089600	5.134	1491.256	10.985	989.619	
26/12/2021 22:00	4093200	5.135	1491.097	10.985	989.048	
26/12/2021 23:00	4096800	5.132	1491.454	10.985	988.69	
27/12/2021 00:00	4100400	5.133	1491.382	11.037	988.205	
27/12/2021 01:00	4104000	5.129	1491.752	10.985	987.331	
27/12/2021 02:00	4107600	5.125	1492.094	10.985	986.06	
27/12/2021 03:00	4111200	5.124	1492.208	10.985	985.549	
27/12/2021 04:00	4114800	5.127	1491.889	11.037	984.648	
27/12/2021 05:00	4118400	5.125	1492.123	10.985	984.043	
27/12/2021 06:00	4122000	5.123	1492.302	10.985	983.467	
27/12/2021 07:00	4125600	5.123	1492.324	11.037	982.422	
27/12/2021 08:00	4129200	5.12	1492.578	10.985	981.799	
27/12/2021 09:00	4132800	5.128	1491.848	10.985	982.462	
27/12/2021 10:00	4136400	5.124	1492.188	10.985	981.989	
27/12/2021 11:00	4140000	5.121	1492.516	10.985	981.728	
27/12/2021 12:00	4143600	5.111	1493.48	11.037	980.339	
27/12/2021 13:00	4147200	5.114	1493.151	10.985	979.503	
27/12/2021 14:00	4150800	5.114	1493.197	11.037	979.363	
27/12/2021 15:00	4154400	5.11	1493.547	11.037	978.748	
27/12/2021 16:00	4158000	5.121	1492.554	10.985	980.033	
27/12/2021 17:00	4161600	5.118	1492.836	10.985	980.083	
27/12/2021 18:00	4165200	5.119	1492.747	11.037	980.476	
27/12/2021 19:00	4168800	5.129	1491.757	10.985	981.625	
27/12/2021 20:00	4172400	5.126	1492.059	10.985	981.125	
27/12/2021 21:00	4176000	5.129	1491.776	10.985	981.275	
27/12/2021 22:00	4179600	5.129	1491.764	10.985	981.618	
27/12/2021 23:00	4183200	5.129	1491.701	10.985	982.211	
28/12/2021 00:00	4186800	5.134	1491.283	10.985	981.834	
28/12/2021 01:00	4190400	5.128	1491.82	10.985	981.364	
28/12/2021 02:00	4194000	5.119	1492.702	11.037	980.321	
28/12/2021 03:00	4197600	5.125	1492.132	10.985	980.521	
28/12/2021 04:00	4201200	5.114	1493.193	11.037	980.758	
28/12/2021 05:00	4204800	5.123	1492.307	10.985	981.738	
28/12/2021 06:00	4208400	5.126	1492.019	11.037	982.662	

WTP-BH026						
Date and Time	Elapsed Time (Seconds)	Corrected Level Depth To Water (mbgl)	Corrected Pressure (mBar)	Temperature (C)	Barometric Pressure (mBar)	Manual Dip Reading (mbgl)
28/12/2021 07:00	4212000	5.122	1492.444	10.985	984.518	
28/12/2021 08:00	4215600	5.137	1490.913	10.985	987.11	
28/12/2021 09:00	4219200	5.139	1490.745	10.985	989.135	
28/12/2021 10:00	4222800	5.142	1490.497	10.985	990.179	
28/12/2021 11:00	4226400	5.142	1490.472	10.985	991.596	
28/12/2021 12:00	4230000	5.147	1489.953	10.985	992.778	
28/12/2021 13:00	4233600	5.149	1489.798	10.985	993.133	
28/12/2021 14:00	4237200	5.145	1490.132	10.985	993.661	
28/12/2021 15:00	4240800	5.147	1490.005	10.985	994.319	
28/12/2021 16:00	4244400	5.147	1489.947	11.037	994.483	
28/12/2021 17:00	4248000	5.148	1489.912	11.037	995.314	
28/12/2021 18:00	4251600	5.144	1490.222	11.037	995.137	
28/12/2021 19:00	4255200	5.152	1489.514	10.985	994.611	
28/12/2021 20:00	4258800	5.143	1490.403	11.037	994.292	
28/12/2021 21:00	4262400	5.152	1489.47	10.985	994.855	
28/12/2021 22:00	4266000	5.145	1490.209	10.985	993.85	
28/12/2021 23:00	4269600	5.146	1490.085	10.985	993.376	
29/12/2021 00:00	4273200	5.142	1490.471	10.985	992.526	
29/12/2021 01:00	4276800	5.143	1490.38	10.985	992.019	
29/12/2021 02:00	4280400	5.141	1490.595	11.037	990.783	
29/12/2021 03:00	4284000	5.133	1491.372	10.985	989.503	
29/12/2021 04:00	4287600	5.123	1492.296	11.037	987.424	
29/12/2021 05:00	4291200	5.119	1492.711	10.985	985.245	
29/12/2021 06:00	4294800	5.118	1492.778	10.985	984.117	
29/12/2021 07:00	4298400	5.122	1492.451	11.037	985.014	
29/12/2021 08:00	4302000	5.125	1492.078	10.985	986.806	
29/12/2021 09:00	4305600	5.133	1491.375	10.985	988.769	
29/12/2021 10:00	4309200	5.138	1490.823	11.037	991.02	
29/12/2021 11:00	4312800	5.139	1490.757	11.037	992.412	
29/12/2021 12:00	4316400	5.139	1490.739	10.985	993.32	
29/12/2021 13:00	4320000	5.148	1489.869	10.985	994.124	
29/12/2021 14:00	4323600	5.143	1490.337	10.985	994.252	
29/12/2021 15:00	4327200	5.141	1490.542	10.985	993.849	
29/12/2021 16:00	4330800	5.147	1489.95	10.985	994.308	
29/12/2021 17:00	4334400	5.146	1490.029	10.985	994.56	
29/12/2021 18:00	4338000	5.145	1490.149	10.985	994.44	
29/12/2021 19:00	4341600	5.149	1489.775	10.985	994.882	
29/12/2021 20:00	4345200	5.144	1490.283	10.985	994.041	
29/12/2021 21:00	4348800	5.147	1489.942	10.985	994.249	
29/12/2021 22:00	4352400	5.151	1489.564	10.985	995.025	
29/12/2021 23:00	4356000	5.146	1490.096	10.985	994.693	
30/12/2021 00:00	4359600	5.153	1489.369	10.985	995.022	
30/12/2021 01:00	4363200	5.148	1489.823	10.985	995.032	
30/12/2021 02:00	4366800	5.156	1489.092	10.985	995.962	
30/12/2021 03:00	4370400	5.147	1489.962	10.985	996.022	

WTP-BH026						
Date and Time	Elapsed Time (Seconds)	Corrected Level Depth To Water (mbgl)	Corrected Pressure (mBar)	Temperature (C)	Barometric Pressure (mBar)	Manual Dip Reading (mbgl)
30/12/2021 04:00	4374000	5.148	1489.902	10.985	997.144	
30/12/2021 05:00	4377600	5.153	1489.363	10.985	997.816	
30/12/2021 06:00	4381200	5.143	1490.386	10.985	997.455	
30/12/2021 07:00	4384800	5.146	1490.11	11.037	997.706	
30/12/2021 08:00	4388400	5.146	1490.024	10.985	998.018	
30/12/2021 09:00	4392000	5.154	1489.266	10.985	999.373	
30/12/2021 10:00	4395600	5.155	1489.206	10.985	999.633	
30/12/2021 11:00	4399200	5.156	1489.129	10.985	999.642	
30/12/2021 12:00	4402800	5.148	1489.909	10.985	998.929	
30/12/2021 13:00	4406400	5.157	1489.021	10.985	999.75	
30/12/2021 14:00	4410000	5.147	1489.984	11.037	998.296	
30/12/2021 15:00	4413600	5.149	1489.792	10.985	998.847	
30/12/2021 16:00	4417200	5.143	1490.328	11.037	997.885	
30/12/2021 17:00	4420800	5.144	1490.245	10.985	997.796	
30/12/2021 18:00	4424400	5.148	1489.841	10.985	998.4	
30/12/2021 19:00	4428000	5.145	1490.18	10.985	997.197	
30/12/2021 20:00	4431600	5.148	1489.872	10.985	997.505	
30/12/2021 21:00	4435200	5.142	1490.463	10.985	996.583	
30/12/2021 22:00	4438800	5.148	1489.891	10.985	996.823	
30/12/2021 23:00	4442400	5.146	1490.113	10.985	996.402	
31/12/2021 00:00	4446000	5.139	1490.74	10.985	995.841	
31/12/2021 01:00	4449600	5.14	1490.687	11.037	996.331	
31/12/2021 02:00	4453200	5.146	1490.063	11.037	996.823	
31/12/2021 03:00	4456800	5.145	1490.118	10.985	996.662	
31/12/2021 04:00	4460400	5.144	1490.235	10.985	996.943	
31/12/2021 05:00	4464000	5.144	1490.233	10.985	997.344	
31/12/2021 06:00	4467600	5.146	1490.055	10.985	998.517	
31/12/2021 07:00	4471200	5.143	1490.387	10.985	999.049	
31/12/2021 08:00	4474800	5.146	1490.036	11.037	1000.833	
31/12/2021 09:00	4478400	5.145	1490.142	11.037	1001.856	
31/12/2021 10:00	4482000	5.145	1490.207	10.985	1002.217	
31/12/2021 11:00	4485600	5.158	1488.908	11.037	1003.688	
31/12/2021 12:00	4489200	5.158	1488.883	10.985	1003.939	
31/12/2021 13:00	4492800	5.154	1489.263	11.037	1004.263	
31/12/2021 14:00	4496400	5.147	1489.978	10.985	1004.704	
31/12/2021 15:00	4500000	5.147	1490.009	10.985	1004.341	
31/12/2021 16:00	4503600	5.15	1489.644	11.037	1004.28	
31/12/2021 17:00	4507200	5.154	1489.251	10.985	1003.638	
31/12/2021 18:00	4510800	5.152	1489.474	10.985	1003.016	
31/12/2021 19:00	4514400	5.154	1489.273	10.985	1003.217	
31/12/2021 20:00	4518000	5.153	1489.389	11.037	1002.144	
31/12/2021 21:00	4521600	5.151	1489.55	11.037	1001.252	
31/12/2021 22:00	4525200	5.149	1489.747	10.985	1000.219	
31/12/2021 23:00	4528800	5.144	1490.23	10.985	999.338	
01/01/2022 00:00	4532400	5.146	1490.022	10.985	999.148	

WTP-BH026						
Date and Time	Elapsed Time (Seconds)	Corrected Level Depth To Water (mbgl)	Corrected Pressure (mBar)	Temperature (C)	Barometric Pressure (mBar)	Manual Dip Reading (mbgl)
01/01/2022 01:00	4536000	5.143	1490.356	10.985	996.954	
01/01/2022 02:00	4539600	5.137	1490.961	10.985	995.752	
01/01/2022 03:00	4543200	5.13	1491.593	10.985	994.258	
01/01/2022 04:00	4546800	5.132	1491.445	11.037	993.847	
01/01/2022 05:00	4550400	5.134	1491.268	10.985	993.587	
01/01/2022 06:00	4554000	5.134	1491.251	10.985	995.33	
01/01/2022 07:00	4557600	5.134	1491.242	11.037	996.573	
01/01/2022 08:00	4561200	5.136	1491.087	10.985	997.219	
01/01/2022 09:00	4564800	5.142	1490.443	10.985	998.593	
01/01/2022 10:00	4568400	5.137	1490.972	10.985	998.994	
01/01/2022 11:00	4572000	5.14	1490.631	10.985	999.602	
01/01/2022 12:00	4575600	5.14	1490.678	11.037	999.328	
01/01/2022 13:00	4579200	5.146	1490.107	11.037	999.368	
01/01/2022 14:00	4582800	5.142	1490.453	10.985	998.716	
01/01/2022 15:00	4586400	5.146	1490.071	11.037	999.338	
01/01/2022 16:00	4590000	5.145	1490.13	10.985	999.97	
01/01/2022 17:00	4593600	5.145	1490.204	10.985	1000.228	
01/01/2022 18:00	4597200	5.146	1490.026	11.037	1000.578	
01/01/2022 19:00	4600800	5.144	1490.296	11.037	1000.44	
01/01/2022 20:00	4604400	5.146	1490.041	10.985	1000.723	
01/01/2022 21:00	4608000	5.148	1489.9	10.985	1000.531	
01/01/2022 22:00	4611600	5.144	1490.226	10.985	1000.006	
01/01/2022 23:00	4615200	5.15	1489.7	11.037	1000.04	
02/01/2022 00:00	4618800	5.148	1489.853	10.985	999.516	
02/01/2022 01:00	4622400	5.147	1489.995	10.985	998.776	
02/01/2022 02:00	4626000	5.146	1490.068	11.037	998.145	
02/01/2022 03:00	4629600	5.142	1490.458	10.985	998.18	
02/01/2022 04:00	4633200	5.142	1490.475	10.985	997.765	
02/01/2022 05:00	4636800	5.14	1490.695	11.037	997.65	
02/01/2022 06:00	4640400	5.138	1490.837	10.985	997.071	
02/01/2022 07:00	4644000	5.135	1491.152	11.037	997.128	
02/01/2022 08:00	4647600	5.127	1491.917	10.985	996.256	
02/01/2022 09:00	4651200	5.137	1490.952	11.037	997.328	
02/01/2022 10:00	4654800	5.128	1491.819	10.985	997.085	
02/01/2022 11:00	4658400	5.132	1491.446	10.985	997.126	
02/01/2022 12:00	4662000	5.132	1491.437	10.985	996.471	
02/01/2022 13:00	4665600	5.137	1490.956	10.985	996.554	
02/01/2022 14:00	4669200	5.13	1491.68	10.985	996.825	
02/01/2022 15:00	4672800	5.134	1491.28	10.985	996.96	
02/01/2022 16:00	4676400	5.133	1491.317	11.037	997.56	
02/01/2022 17:00	4680000	5.137	1490.977	10.985	997.861	
02/01/2022 18:00	4683600	5.134	1491.235	11.037	998.041	
02/01/2022 19:00	4687200	5.139	1490.747	11.037	998.395	
02/01/2022 20:00	4690800	5.139	1490.774	10.985	999.059	
02/01/2022 21:00	4694400	5.142	1490.478	10.985	999.223	

WTP-BH026						
Date and Time	Elapsed Time (Seconds)	Corrected Level Depth To Water (mbgl)	Corrected Pressure (mBar)	Temperature (C)	Barometric Pressure (mBar)	Manual Dip Reading (mbgl)
02/01/2022 22:00	4698000	5.146	1490.086	10.985	999.681	
02/01/2022 23:00	4701600	5.144	1490.284	11.037	999.323	
03/01/2022 00:00	4705200	5.149	1489.807	10.985	999.695	
03/01/2022 01:00	4708800	5.142	1490.422	10.985	999.411	
03/01/2022 02:00	4712400	5.149	1489.767	10.985	999.668	
03/01/2022 03:00	4716000	5.147	1489.926	10.985	999.111	
03/01/2022 04:00	4719600	5.142	1490.452	10.985	998.917	
03/01/2022 05:00	4723200	5.139	1490.765	10.985	998.073	
03/01/2022 06:00	4726800	5.135	1491.149	11.037	998.26	
03/01/2022 07:00	4730400	5.137	1490.947	11.037	997.93	
03/01/2022 08:00	4734000	5.127	1491.936	11.037	997.472	
03/01/2022 09:00	4737600	5.13	1491.628	10.985	998.073	
03/01/2022 10:00	4741200	5.125	1492.086	10.985	997.88	
03/01/2022 11:00	4744800	5.128	1491.803	11.037	997.672	
03/01/2022 12:00	4748400	5.127	1491.881	10.985	997.355	
03/01/2022 13:00	4752000	5.127	1491.884	11.037	996.794	
03/01/2022 14:00	4755600	5.122	1492.463	10.985	996.109	
03/01/2022 15:00	4759200	5.12	1492.601	10.985	995.241	
03/01/2022 16:00	4762800	5.117	1492.953	11.037	993.999	
03/01/2022 17:00	4766400	5.12	1492.605	10.985	993.444	
03/01/2022 18:00	4770000	5.116	1492.958	10.985	992.628	
03/01/2022 19:00	4773600	5.126	1492.032	10.985	993.155	
03/01/2022 20:00	4777200	5.126	1492.002	10.985	994.844	
03/01/2022 21:00	4780800	5.127	1491.917	10.985	997.32	
03/01/2022 22:00	4784400	5.131	1491.516	11.037	998.889	
03/01/2022 23:00	4788000	5.136	1491.034	10.985	999.862	
04/01/2022 00:00	4791600	5.127	1491.916	10.985	1000.707	
04/01/2022 01:00	4795200	5.139	1490.737	11.037	1001.328	
04/01/2022 02:00	4798800	5.137	1490.99	11.037	1001.208	
04/01/2022 03:00	4802400	5.142	1490.461	11.037	1002.136	
04/01/2022 04:00	4806000	5.136	1491.058	10.985	1002.229	
04/01/2022 05:00	4809600	5.145	1490.169	11.037	1003.622	
04/01/2022 06:00	4813200	5.143	1490.374	11.037	1004.016	
04/01/2022 07:00	4816800	5.148	1489.915	10.985	1004.7	
04/01/2022 08:00	4820400	5.144	1490.263	10.985	1004.951	
04/01/2022 09:00	4824000	5.15	1489.685	10.985	1006.392	
04/01/2022 10:00	4827600	5.146	1490.017	10.985	1006.858	
04/01/2022 11:00	4831200	5.143	1490.398	10.985	1007.074	
04/01/2022 12:00	4834800	5.144	1490.262	10.985	1007.543	
04/01/2022 13:00	4838400	5.144	1490.212	10.985	1008.125	
04/01/2022 14:00	4842000	5.146	1490.076	11.037	1008.101	
04/01/2022 15:00	4845600	5.135	1491.099	10.985	1007.902	
04/01/2022 16:00	4849200	5.138	1490.891	10.985	1008.443	
04/01/2022 17:00	4852800	5.14	1490.695	10.985	1008.506	
04/01/2022 18:00	4856400	5.14	1490.682	11.037	1009.024	

WTP-BH026						
Date and Time	Elapsed Time (Seconds)	Corrected Level Depth To Water (mbgl)	Corrected Pressure (mBar)	Temperature (C)	Barometric Pressure (mBar)	Manual Dip Reading (mbgl)
04/01/2022 19:00	4860000	5.142	1490.498	11.037	1009.275	
04/01/2022 20:00	4863600	5.148	1489.87	11.037	1010.103	
04/01/2022 21:00	4867200	5.146	1490.064	10.985	1010.2	
04/01/2022 22:00	4870800	5.147	1489.968	11.037	1010.669	
04/01/2022 23:00	4874400	5.143	1490.395	10.985	1010.867	
05/01/2022 00:00	4878000	5.147	1489.941	10.985	1010.922	
05/01/2022 01:00	4881600	5.147	1489.92	11.037	1010.717	
05/01/2022 02:00	4885200	5.137	1490.936	10.985	1010.393	
05/01/2022 03:00	4888800	5.146	1490.088	11.037	1011.479	
05/01/2022 04:00	4892400	5.141	1490.559	10.985	1011.634	
05/01/2022 05:00	4896000	5.146	1490.073	10.985	1011.987	
05/01/2022 06:00	4899600	5.143	1490.343	10.985	1012.382	
05/01/2022 07:00	4903200	5.141	1490.51	10.985	1013.08	
05/01/2022 08:00	4906800	5.144	1490.308	10.985	1013.48	
05/01/2022 09:00	4910400	5.147	1489.939	10.985	1014.78	
05/01/2022 10:00	4914000	5.141	1490.545	10.985	1015.039	
05/01/2022 11:00	4917600	5.14	1490.66	10.985	1015.523	
05/01/2022 12:00	4921200	5.145	1490.201	10.985	1015.717	
05/01/2022 13:00	4924800	5.154	1489.297	10.985	1015.756	
05/01/2022 14:00	4928400	5.153	1489.405	10.985	1015.248	
05/01/2022 15:00	4932000	5.157	1488.969	10.985	1015.418	
05/01/2022 16:00	4935600	5.154	1489.272	10.985	1015.514	
05/01/2022 17:00	4939200	5.156	1489.079	10.985	1015.973	
05/01/2022 18:00	4942800	5.161	1488.574	10.985	1016.212	
05/01/2022 19:00	4946400	5.161	1488.615	10.985	1015.839	
05/01/2022 20:00	4950000	5.157	1488.998	11.037	1015.828	
05/01/2022 21:00	4953600	5.158	1488.932	10.985	1015.123	
05/01/2022 22:00	4957200	5.156	1489.054	10.985	1014.269	
05/01/2022 23:00	4960800	5.156	1489.119	10.985	1013.473	
06/01/2022 00:00	4964400	5.148	1489.846	10.985	1011.748	
06/01/2022 01:00	4968000	5.145	1490.211	10.985	1009.987	
06/01/2022 02:00	4971600	5.146	1490.086	11.037	1009.421	
06/01/2022 03:00	4975200	5.148	1489.872	10.985	1007.667	
06/01/2022 04:00	4978800	5.133	1491.329	11.037	1005.12	
06/01/2022 05:00	4982400	5.137	1490.913	10.985	1004.367	
06/01/2022 06:00	4986000	5.132	1491.437	10.985	1001.717	
06/01/2022 07:00	4989600	5.128	1491.786	10.985	1000.04	
06/01/2022 08:00	4993200	5.118	1492.853	10.985	998.507	
06/01/2022 09:00	4996800	5.127	1491.968	10.985	999.261	
06/01/2022 10:00	5000400	5.12	1492.62	10.985	998.94	
06/01/2022 11:00	5004000	5.122	1492.45	10.985	998.91	
06/01/2022 12:00	5007600	5.121	1492.498	10.985	999.527	
06/01/2022 13:00	5011200	5.12	1492.569	10.985	999.589	
06/01/2022 14:00	5014800	5.126	1492.033	10.985	999.925	
06/01/2022 15:00	5018400	5.11	1493.636	10.985	1000.515	

WTP-BH026						
Date and Time	Elapsed Time (Seconds)	Corrected Level Depth To Water (mbgl)	Corrected Pressure (mBar)	Temperature (C)	Barometric Pressure (mBar)	Manual Dip Reading (mbgl)
06/01/2022 16:00	5022000	5.119	1492.704	10.985	1000.184	
06/01/2022 17:00	5025600	5.125	1492.145	10.985	1000.544	
06/01/2022 18:00	5029200	5.12	1492.594	10.985	1001.158	
06/01/2022 19:00	5032800	5.128	1491.818	10.985	1001.136	
06/01/2022 20:00	5036400	5.128	1491.807	10.985	1001.546	
06/01/2022 21:00	5040000	5.126	1491.981	10.985	1001.439	
06/01/2022 22:00	5043600	5.126	1492.041	10.985	1002.375	
06/01/2022 23:00	5047200	5.132	1491.463	10.985	1002.355	
07/01/2022 00:00	5050800	5.129	1491.711	10.985	1002.705	
07/01/2022 01:00	5054400	5.13	1491.627	11.037	1002.696	
07/01/2022 02:00	5058000	5.123	1492.303	10.985	1002.246	
07/01/2022 03:00	5061600	5.127	1491.889	10.985	1003.591	
07/01/2022 04:00	5065200	5.132	1491.388	10.985	1003.494	
07/01/2022 05:00	5068800	5.132	1491.463	10.985	1003.685	
07/01/2022 06:00	5072400	5.133	1491.308	11.037	1004.277	
07/01/2022 07:00	5076000	5.129	1491.693	11.037	1003.627	
07/01/2022 08:00	5079600	5.132	1491.475	10.985	1003.938	
07/01/2022 09:00	5083200	5.134	1491.279	11.037	1004.306	
07/01/2022 10:00	5086800	5.129	1491.682	11.037	1003.837	
07/01/2022 11:00	5090400	5.123	1492.297	10.985	1003.913	
07/01/2022 12:00	5094000	5.122	1492.405	10.985	1004.669	
07/01/2022 13:00	5097600	5.13	1491.616	10.985	1006.256	
07/01/2022 14:00	5101200	5.125	1492.126	10.985	1006.212	
07/01/2022 15:00	5104800	5.125	1492.16	10.985	1006.642	
07/01/2022 16:00	5108400	5.129	1491.733	10.985	1006.936	
07/01/2022 17:00	5112000	5.132	1491.472	10.985	1007.596	
07/01/2022 18:00	5115600	5.123	1492.319	10.985	1007.68	
07/01/2022 19:00	5119200	5.118	1492.82	11.037	1007.485	
07/01/2022 20:00	5122800	5.109	1493.73	10.985	1006.867	
07/01/2022 21:00	5126400	5.111	1493.536	10.985	1006.595	
07/01/2022 22:00	5130000	5.104	1494.157	10.985	1004.978	
07/01/2022 23:00	5133600	5.108	1493.79	10.985	1003.55	
08/01/2022 00:00	5137200	5.103	1494.31	10.985	1002.498	
08/01/2022 01:00	5140800	5.117	1492.911	10.985	1000.509	
08/01/2022 02:00	5144400	5.102	1494.41	11.037	998.053	
08/01/2022 03:00	5148000	5.095	1495.023	10.985	996.736	
08/01/2022 04:00	5151600	5.099	1494.707	11.037	995.033	
08/01/2022 05:00	5155200	5.099	1494.672	10.985	994.299	
08/01/2022 06:00	5158800	5.097	1494.851	10.985	992.659	
08/01/2022 07:00	5162400	5.092	1495.306	10.985	992.536	
08/01/2022 08:00	5166000	5.094	1495.178	10.985	992.332	
08/01/2022 09:00	5169600	5.088	1495.788	11.037	992.292	
08/01/2022 10:00	5173200	5.092	1495.329	10.985	992.247	
08/01/2022 11:00	5176800	5.091	1495.472	10.985	992.436	
08/01/2022 12:00	5180400	5.092	1495.334	10.985	992.441	

WTP-BH026						
Date and Time	Elapsed Time (Seconds)	Corrected Level Depth To Water (mbgl)	Corrected Pressure (mBar)	Temperature (C)	Barometric Pressure (mBar)	Manual Dip Reading (mbgl)
08/01/2022 13:00	5184000	5.088	1495.727	10.985	992.58	
08/01/2022 14:00	5187600	5.094	1495.139	10.985	992.504	
08/01/2022 15:00	5191200	5.092	1495.355	10.985	993.019	
08/01/2022 16:00	5194800	5.092	1495.347	10.985	993.558	
08/01/2022 17:00	5198400	5.102	1494.352	10.985	994.552	
08/01/2022 18:00	5202000	5.099	1494.666	10.985	994.901	
08/01/2022 19:00	5205600	5.102	1494.355	10.985	994.947	
08/01/2022 20:00	5209200	5.102	1494.364	10.985	994.939	
08/01/2022 21:00	5212800	5.104	1494.191	10.985	995.576	
08/01/2022 22:00	5216400	5.092	1495.315	10.985	994.718	
08/01/2022 23:00	5220000	5.104	1494.218	10.985	995.749	
09/01/2022 00:00	5223600	5.104	1494.22	10.985	995.945	
09/01/2022 01:00	5227200	5.109	1493.658	10.985	996.241	
09/01/2022 02:00	5230800	5.105	1494.101	10.985	996.131	
09/01/2022 03:00	5234400	5.096	1494.928	10.985	996.034	
09/01/2022 04:00	5238000	5.101	1494.454	10.985	996.441	
09/01/2022 05:00	5241600	5.104	1494.143	10.985	996.753	
09/01/2022 06:00	5245200	5.108	1493.74	10.985	997.222	
09/01/2022 07:00	5248800	5.105	1494.046	10.985	996.585	
09/01/2022 08:00	5252400	5.106	1494.002	10.985	997.093	
09/01/2022 09:00	5256000	5.104	1494.187	10.985	997.506	
09/01/2022 10:00	5259600	5.101	1494.459	10.985	997.433	
09/01/2022 11:00	5263200	5.104	1494.195	10.985	997.497	
09/01/2022 12:00	5266800	5.096	1494.919	10.985	997.106	
09/01/2022 13:00	5270400	5.102	1494.35	10.985	997.675	
09/01/2022 14:00	5274000	5.1	1494.535	10.985	997.689	
09/01/2022 15:00	5277600	5.105	1494.111	10.985	998.246	
09/01/2022 16:00	5281200	5.106	1493.989	10.985	998.833	
09/01/2022 17:00	5284800	5.107	1493.836	10.985	999.251	
09/01/2022 18:00	5288400	5.105	1494.073	10.985	999.745	
09/01/2022 19:00	5292000	5.106	1493.962	10.985	999.99	
09/01/2022 20:00	5295600	5.107	1493.873	10.985	1000.477	
09/01/2022 21:00	5299200	5.105	1494.079	11.037	1000.709	
09/01/2022 22:00	5302800	5.118	1492.797	11.037	1001.991	
09/01/2022 23:00	5306400	5.113	1493.335	10.985	1002.011	
10/01/2022 00:00	5310000	5.111	1493.496	10.985	1002.581	
10/01/2022 01:00	5313600	5.118	1492.814	10.985	1003.596	
10/01/2022 02:00	5317200	5.107	1493.87	10.985	1002.871	
10/01/2022 03:00	5320800	5.11	1493.62	10.985	1003.388	
10/01/2022 04:00	5324400	5.109	1493.67	10.985	1003.737	
10/01/2022 05:00	5328000	5.108	1493.742	11.037	1003.904	
10/01/2022 06:00	5331600	5.112	1493.382	11.037	1004.33	
10/01/2022 07:00	5335200	5.115	1493.093	11.037	1005.349	
10/01/2022 08:00	5338800	5.11	1493.569	10.985	1005.299	
10/01/2022 09:00	5342400	5.114	1493.225	10.985	1006.042	

WTP-BH026						
Date and Time	Elapsed Time (Seconds)	Corrected Level Depth To Water (mbgl)	Corrected Pressure (mBar)	Temperature (C)	Barometric Pressure (mBar)	Manual Dip Reading (mbgl)
10/01/2022 10:00	5346000	5.119	1492.712	10.985	1007.021	
10/01/2022 11:00	5349600	5.114	1493.241	10.985	1007.023	
10/01/2022 12:00	5353200	5.11	1493.625	10.985	1007.238	
10/01/2022 13:00	5356800	5.112	1493.413	10.985	1007.516	
10/01/2022 14:00	5360400	5.115	1493.142	10.985	1008.187	
10/01/2022 15:00	5364000	5.112	1493.442	10.985	1009.017	
10/01/2022 16:00	5367600	5.118	1492.801	10.985	1010.323	
10/01/2022 17:00	5371200	5.11	1493.548	11.037	1011.544	
10/01/2022 18:00	5374800	5.122	1492.398	10.985	1013.319	
10/01/2022 19:00	5378400	5.122	1492.447	10.985	1014.136	
10/01/2022 20:00	5382000	5.122	1492.388	10.985	1014.726	
10/01/2022 21:00	5385600	5.129	1491.687	10.985	1016.293	
10/01/2022 22:00	5389200	5.133	1491.333	10.985	1017.245	
10/01/2022 23:00	5392800	5.135	1491.11	10.985	1018.067	
11/01/2022 00:00	5396400	5.133	1491.341	11.037	1018.807	
11/01/2022 01:00	5400000	5.129	1491.763	10.985	1019.744	
11/01/2022 02:00	5403600	5.124	1492.242	10.985	1020.064	
11/01/2022 03:00	5407200	5.128	1491.872	11.037	1020.606	
11/01/2022 04:00	5410800	5.135	1491.168	10.985	1021.737	
11/01/2022 05:00	5414400	5.127	1491.955	10.985	1021.749	
11/01/2022 06:00	5418000	5.132	1491.45	10.985	1022.787	
11/01/2022 07:00	5421600	5.131	1491.56	10.985	1023.409	
11/01/2022 08:00	5425200	5.138	1490.853	10.985	1024.383	
11/01/2022 09:00	5428800	5.136	1491.057	10.985	1025.377	
11/01/2022 10:00	5432400	5.142	1490.505	10.985	1026.462	
11/01/2022 11:00	5436000	5.146	1490.022	10.985	1027.544	
11/01/2022 12:00	5439600	5.139	1490.727	10.985	1027.306	
11/01/2022 13:00	5443200	5.142	1490.429	11.037	1027.577	
11/01/2022 14:00	5446800	5.138	1490.879	11.037	1027.593	
11/01/2022 15:00	5450400	5.139	1490.781	10.985	1027.985	
11/01/2022 16:00	5454000	5.139	1490.787	10.985	1028.645	
11/01/2022 17:00	5457600	5.142	1490.464	11.037	1029.275	
11/01/2022 18:00	5461200	5.148	1489.906	10.985	1030.392	
11/01/2022 19:00	5464800	5.149	1489.773	10.985	1031.058	
11/01/2022 20:00	5468400	5.148	1489.906	10.985	1031.858	
11/01/2022 21:00	5472000	5.15	1489.69	11.037	1032.981	
11/01/2022 22:00	5475600	5.153	1489.411	11.037	1033.06	
11/01/2022 23:00	5479200	5.159	1488.814	11.037	1033.99	
12/01/2022 00:00	5482800	5.154	1489.294	10.985	1033.87	
12/01/2022 01:00	5486400	5.154	1489.275	10.985	1034.155	
12/01/2022 02:00	5490000	5.148	1489.826	11.037	1034.244	
12/01/2022 03:00	5493600	5.151	1489.606	10.985	1035.091	
12/01/2022 04:00	5497200	5.147	1489.943	10.985	1035.087	
12/01/2022 05:00	5500800	5.152	1489.496	10.985	1035.734	
12/01/2022 06:00	5504400	5.152	1489.49	11.037	1035.98	

WTP-BH026						
Date and Time	Elapsed Time (Seconds)	Corrected Level Depth To Water (mbgl)	Corrected Pressure (mBar)	Temperature (C)	Barometric Pressure (mBar)	Manual Dip Reading (mbgl)
12/01/2022 07:00	5508000	5.155	1489.159	10.985	1036.737	
12/01/2022 08:00	5511600	5.149	1489.81	10.985	1036.687	
12/01/2022 09:00	5515200	5.152	1489.506	10.985	1037.391	
12/01/2022 10:00	5518800	5.146	1490.06	10.985	1037.503	
12/01/2022 11:00	5522400	5.156	1489.112	10.985	1037.651	
12/01/2022 12:00	5526000	5.148	1489.838	10.985	1037.059	
12/01/2022 13:00	5529600	5.147	1489.953	11.037	1036.783	
12/01/2022 14:00	5533200	5.146	1490.035	10.985	1036.262	
12/01/2022 15:00	5536800	5.145	1490.201	11.037	1035.869	
12/01/2022 16:00	5540400	5.137	1490.984	10.985	1035.847	
12/01/2022 17:00	5544000	5.124	1492.2	10.985	1036.164	
12/01/2022 18:00	5547600	5.126	1492.054	10.985	1036.843	
12/01/2022 19:00	5551200	5.12	1492.602	10.985	1036.629	
12/01/2022 20:00	5554800	5.123	1492.303	10.985	1036.995	
12/01/2022 21:00	5558400	5.126	1491.984	10.985	1037.181	
12/01/2022 22:00	5562000	5.131	1491.536	10.985	1037.361	
12/01/2022 23:00	5565600	5.131	1491.507	11.037	1036.897	
13/01/2022 00:00	5569200	5.137	1490.958	10.985	1037.339	
13/01/2022 01:00	5572800	5.14	1490.604	11.037	1037.133	
13/01/2022 02:00	5576400	5.138	1490.853	10.985	1036.977	
13/01/2022 03:00	5580000	5.142	1490.437	10.985	1037.327	
13/01/2022 04:00	5583600	5.138	1490.803	10.985	1036.627	
13/01/2022 05:00	5587200	5.139	1490.782	11.037	1036.689	
13/01/2022 06:00	5590800	5.135	1491.166	10.985	1035.797	
13/01/2022 07:00	5594400	5.134	1491.206	10.985	1036.157	
13/01/2022 08:00	5598000	5.134	1491.247	10.985	1036.117	
13/01/2022 09:00	5601600	5.138	1490.896	11.037	1036.175	
13/01/2022 10:00	5605200	5.137	1490.94	10.985	1036.69	
13/01/2022 11:00	5608800	5.132	1491.396	10.985	1036.235	
13/01/2022 12:00	5612400	5.134	1491.269	11.037	1035.602	
13/01/2022 13:00	5616000	5.14	1490.666	10.985	1035.83	
13/01/2022 14:00	5619600	5.14	1490.686	10.985	1035.344	
13/01/2022 15:00	5623200	5.141	1490.6	10.985	1035.097	
13/01/2022 16:00	5626800	5.131	1491.498	10.985	1034.866	
13/01/2022 17:00	5630400	5.127	1491.962	10.985	1034.402	
13/01/2022 18:00	5634000	5.125	1492.077	11.037	1033.726	
13/01/2022 19:00	5637600	5.13	1491.643	10.985	1033.654	
13/01/2022 20:00	5641200	5.129	1491.765	11.037	1033.905	
13/01/2022 21:00	5644800	5.131	1491.527	11.037	1033.81	
13/01/2022 22:00	5648400	5.133	1491.309	10.985	1033.721	
13/01/2022 23:00	5652000	5.136	1491.064	10.985	1033.966	
14/01/2022 00:00	5655600	5.128	1491.861	10.985	1033.369	
14/01/2022 01:00	5659200	5.126	1492.045	10.985	1033.052	
14/01/2022 02:00	5662800	5.126	1492.008	10.985	1032.489	
14/01/2022 03:00	5666400	5.125	1492.163	10.985	1032.267	

WTP-BH026						
Date and Time	Elapsed Time (Seconds)	Corrected Level Depth To Water (mbgl)	Corrected Pressure (mBar)	Temperature (C)	Barometric Pressure (mBar)	Manual Dip Reading (mbgl)
14/01/2022 04:00	5670000	5.121	1492.488	10.985	1031.609	
14/01/2022 05:00	5673600	5.12	1492.628	11.037	1031.243	
14/01/2022 06:00	5677200	5.12	1492.638	11.037	1031.032	
14/01/2022 07:00	5680800	5.118	1492.783	11.037	1031.087	
14/01/2022 08:00	5684400	5.123	1492.314	10.985	1031.383	
14/01/2022 09:00	5688000	5.117	1492.927	10.985	1030.836	
14/01/2022 10:00	5691600	5.12	1492.619	10.985	1030.811	
14/01/2022 11:00	5695200	5.113	1493.295	10.985	1030.068	
14/01/2022 12:00	5698800	5.115	1493.119	10.985	1029.712	
14/01/2022 13:00	5702400	5.113	1493.267	10.985	1029.03	
14/01/2022 14:00	5706000	5.115	1493.079	10.985	1028.352	
14/01/2022 15:00	5709600	5.112	1493.383	10.985	1027.248	
14/01/2022 16:00	5713200	5.112	1493.363	10.985	1026.735	
14/01/2022 17:00	5716800	5.105	1494.066	10.985	1025.632	
14/01/2022 18:00	5720400	5.109	1493.661	11.037	1025.944	
14/01/2022 19:00	5724000	5.109	1493.655	11.037	1025.75	
14/01/2022 20:00	5727600	5.107	1493.901	10.985	1024.998	
14/01/2022 21:00	5731200	5.112	1493.441	10.985	1024.858	
14/01/2022 22:00	5734800	5.109	1493.7	10.985	1024.066	
14/01/2022 23:00	5738400	5.108	1493.836	10.985	1023.198	
15/01/2022 00:00	5742000	5.105	1494.085	10.985	1022.416	
15/01/2022 01:00	5745600	5.101	1494.476	10.985	1021.358	
15/01/2022 02:00	5749200	5.101	1494.486	11.037	1020.789	
15/01/2022 03:00	5752800	5.1	1494.603	11.037	1020.405	
15/01/2022 04:00	5756400	5.093	1495.224	10.985	1019.079	
15/01/2022 05:00	5760000	5.095	1495.076	10.985	1018.628	
15/01/2022 06:00	5763600	5.095	1495.088	10.985	1018.482	
15/01/2022 07:00	5767200	5.097	1494.839	10.985	1018.532	
15/01/2022 08:00	5770800	5.099	1494.708	11.037	1018.236	
15/01/2022 09:00	5774400	5.087	1495.855	11.037	1017.489	
15/01/2022 10:00	5778000	5.092	1495.362	10.985	1017.609	
15/01/2022 11:00	5781600	5.083	1496.196	10.985	1016.975	
15/01/2022 12:00	5785200	5.086	1495.961	10.985	1016.944	
15/01/2022 13:00	5788800	5.088	1495.706	10.985	1016.267	
15/01/2022 14:00	5792400	5.088	1495.761	10.985	1015.679	
15/01/2022 15:00	5796000	5.088	1495.766	10.985	1015.275	
15/01/2022 16:00	5799600	5.082	1496.325	11.037	1015.288	
15/01/2022 17:00	5803200	5.075	1496.978	11.037	1015.234	
15/01/2022 18:00	5806800	5.069	1497.591	10.985	1015.314	
15/01/2022 19:00	5810400	5.064	1498.109	11.037	1015.635	
15/01/2022 20:00	5814000	5.068	1497.7	10.985	1015.338	
15/01/2022 21:00	5817600	5.066	1497.893	10.985	1015.411	
15/01/2022 22:00	5821200	5.074	1497.095	10.985	1016.342	
15/01/2022 23:00	5824800	5.075	1497.049	10.985	1016.787	
16/01/2022 00:00	5828400	5.073	1497.172	11.037	1017.304	

WTP-BH026						
Date and Time	Elapsed Time (Seconds)	Corrected Level Depth To Water (mbgl)	Corrected Pressure (mBar)	Temperature (C)	Barometric Pressure (mBar)	Manual Dip Reading (mbgl)
16/01/2022 01:00	5832000	5.074	1497.096	11.037	1017.779	
16/01/2022 02:00	5835600	5.083	1496.221	11.037	1017.323	
16/01/2022 03:00	5839200	5.096	1494.979	10.985	1019.058	
16/01/2022 04:00	5842800	5.103	1494.255	10.985	1019.782	
16/01/2022 05:00	5846400	5.102	1494.389	11.037	1019.754	
16/01/2022 06:00	5850000	5.101	1494.479	10.985	1020.09	
16/01/2022 07:00	5853600	5.1	1494.552	10.985	1021.549	
16/01/2022 08:00	5857200	5.106	1493.937	10.985	1023.096	
16/01/2022 09:00	5860800	5.112	1493.402	10.985	1024.364	
16/01/2022 10:00	5864400	5.101	1494.501	10.985	1025.33	
16/01/2022 11:00	5868000	5.105	1494.07	10.985	1026.561	
16/01/2022 12:00	5871600	5.103	1494.251	10.985	1026.98	
16/01/2022 13:00	5875200	5.103	1494.26	10.985	1027.103	
16/01/2022 14:00	5878800	5.111	1493.465	10.985	1027.432	
16/01/2022 15:00	5882400	5.112	1493.347	11.037	1027.925	
16/01/2022 16:00	5886000	5.111	1493.512	10.985	1028.185	
16/01/2022 17:00	5889600	5.112	1493.424	10.985	1029.006	
16/01/2022 18:00	5893200	5.112	1493.359	10.985	1030.204	
16/01/2022 19:00	5896800	5.119	1492.67	10.985	1031.16	
16/01/2022 20:00	5900400	5.12	1492.625	10.985	1031.605	
16/01/2022 21:00	5904000	5.118	1492.828	10.985	1031.869	
16/01/2022 22:00	5907600	5.121	1492.501	10.985	1032.596	
16/01/2022 23:00	5911200	5.124	1492.242	11.037	1032.828	
17/01/2022 00:00	5914800	5.122	1492.369	11.037	1033.168	
17/01/2022 01:00	5918400	5.127	1491.881	10.985	1033.615	
17/01/2022 02:00	5922000	5.122	1492.421	10.985	1033.209	
17/01/2022 03:00	5925600	5.125	1492.073	10.985	1033.757	
17/01/2022 04:00	5929200	5.114	1493.183	11.037	1033.554	
17/01/2022 05:00	5932800	5.118	1492.76	10.985	1033.803	
17/01/2022 06:00	5936400	5.112	1493.436	11.037	1033.301	
17/01/2022 07:00	5940000	5.118	1492.83	10.985	1033.401	
17/01/2022 08:00	5943600	5.12	1492.63	10.985	1033.401	
17/01/2022 09:00	5947200	5.125	1492.077	10.985	1034.354	
17/01/2022 10:00	5950800	5.119	1492.672	10.985	1034.558	
17/01/2022 11:00	5954400	5.122	1492.457	10.985	1034.306	
17/01/2022 12:00	5958000	5.122	1492.39	11.037	1034.413	
17/01/2022 13:00	5961600	5.121	1492.521	10.985	1033.642	
17/01/2022 14:00	5965200	5.122	1492.462	10.985	1033.301	
17/01/2022 15:00	5968800	5.114	1493.159	10.985	1032.604	
17/01/2022 16:00	5972400	5.117	1492.918	11.037	1032.552	
17/01/2022 17:00	5976000	5.108	1493.804	10.985	1031.76	
17/01/2022 18:00	5979600	5.113	1493.328	11.037	1031.675	
17/01/2022 19:00	5983200	5.109	1493.735	10.985	1031.028	
17/01/2022 20:00	5986800	5.11	1493.597	11.037	1031.34	
17/01/2022 21:00	5990400	5.113	1493.252	10.985	1030.978	

WTP-BH026						
Date and Time	Elapsed Time (Seconds)	Corrected Level Depth To Water (mbgl)	Corrected Pressure (mBar)	Temperature (C)	Barometric Pressure (mBar)	Manual Dip Reading (mbgl)
17/01/2022 22:00	5994000	5.116	1493.048	11.037	1030.688	
17/01/2022 23:00	5997600	5.116	1493.03	10.985	1030.667	
18/01/2022 00:00	6001200	5.12	1492.618	11.037	1030.853	
18/01/2022 01:00	6004800	5.11	1493.59	10.985	1029.773	
18/01/2022 02:00	6008400	5.116	1492.976	11.037	1029.428	
18/01/2022 03:00	6012000	5.116	1492.974	10.985	1028.923	
18/01/2022 04:00	6015600	5.117	1492.922	10.985	1028.642	
18/01/2022 05:00	6019200	5.11	1493.574	10.985	1027.657	
18/01/2022 06:00	6022800	5.108	1493.796	10.985	1027.368	
18/01/2022 07:00	6026400	5.106	1493.981	11.037	1027.023	
18/01/2022 08:00	6030000	5.102	1494.351	10.985	1027.012	
18/01/2022 09:00	6033600	5.107	1493.894	11.037	1027.111	
18/01/2022 10:00	6037200	5.102	1494.37	10.985	1027.061	
18/01/2022 11:00	6040800	5.106	1494.02	10.985	1027.211	
18/01/2022 12:00	6044400	5.104	1494.167	11.037	1026.704	
18/01/2022 13:00	6048000	5.097	1494.869	10.985	1025.696	
18/01/2022 14:00	6051600	5.096	1494.973	10.985	1025.326	
18/01/2022 15:00	6055200	5.098	1494.734	10.985	1024.764	
18/01/2022 16:00	6058800	5.104	1494.16	10.985	1024.938	
18/01/2022 17:00	6062400	5.099	1494.684	11.037	1024.788	
18/01/2022 18:00	6066000	5.099	1494.644	10.985	1024.721	
18/01/2022 19:00	6069600	5.108	1493.782	10.985	1025.384	
18/01/2022 20:00	6073200	5.103	1494.231	10.985	1024.735	
18/01/2022 21:00	6076800	5.105	1494.083	10.985	1024.283	
18/01/2022 22:00	6080400	5.103	1494.284	10.985	1024.082	
18/01/2022 23:00	6084000	5.108	1493.739	10.985	1024.627	
19/01/2022 00:00	6087600	5.102	1494.347	11.037	1024.125	
19/01/2022 01:00	6091200	5.104	1494.185	10.985	1023.781	
19/01/2022 02:00	6094800	5.104	1494.185	11.037	1023.488	
19/01/2022 03:00	6098400	5.101	1494.505	10.985	1022.928	
19/01/2022 04:00	6102000	5.101	1494.44	10.985	1022.793	
19/01/2022 05:00	6105600	5.104	1494.19	10.985	1023.11	
19/01/2022 06:00	6109200	5.104	1494.181	11.037	1023.226	
19/01/2022 07:00	6112800	5.113	1493.336	11.037	1024.137	
19/01/2022 08:00	6116400	5.102	1494.341	10.985	1024.825	
19/01/2022 09:00	6120000	5.104	1494.148	10.985	1025.95	
19/01/2022 10:00	6123600	5.106	1494.022	10.985	1027.142	
19/01/2022 11:00	6127200	5.108	1493.811	10.985	1027.953	
19/01/2022 12:00	6130800	5.109	1493.683	11.037	1028.388	
19/01/2022 13:00	6134400	5.108	1493.744	11.037	1028.526	
19/01/2022 14:00	6138000	5.109	1493.692	10.985	1028.739	
19/01/2022 15:00	6141600	5.108	1493.763	11.037	1029.241	
19/01/2022 16:00	6145200	5.111	1493.466	10.985	1029.63	
19/01/2022 17:00	6148800	5.092	1495.365	10.985	1030.732	
19/01/2022 18:00	6152400	5.085	1496.059	10.985	1031.571	

WTP-BH026						
Date and Time	Elapsed Time (Seconds)	Corrected Level Depth To Water (mbgl)	Corrected Pressure (mBar)	Temperature (C)	Barometric Pressure (mBar)	Manual Dip Reading (mbgl)
19/01/2022 19:00	6156000	5.084	1496.117	11.037	1031.687	
19/01/2022 20:00	6159600	5.089	1495.659	11.037	1032.612	
19/01/2022 21:00	6163200	5.088	1495.742	10.985	1032.756	
19/01/2022 22:00	6166800	5.118	1492.787	10.985	1033.577	
19/01/2022 23:00	6170400	5.124	1492.173	11.037	1033.897	
20/01/2022 00:00	6174000	5.132	1491.414	10.985	1034.349	
20/01/2022 01:00	6177600	5.128	1491.833	10.985	1034.33	
20/01/2022 02:00	6181200	5.129	1491.728	10.985	1034.235	
20/01/2022 03:00	6184800	5.128	1491.841	10.985	1035.057	
20/01/2022 04:00	6188400	5.123	1492.272	10.985	1035.091	
20/01/2022 05:00	6192000	5.13	1491.675	11.037	1034.929	
20/01/2022 06:00	6195600	5.134	1491.237	10.985	1035.66	
20/01/2022 07:00	6199200	5.134	1491.207	10.985	1036.556	
20/01/2022 08:00	6202800	5.127	1491.946	11.037	1036.325	
20/01/2022 09:00	6206400	5.135	1491.131	10.985	1037.5	
20/01/2022 10:00	6210000	5.129	1491.682	10.985	1037.149	
20/01/2022 11:00	6213600	5.128	1491.781	11.037	1037.157	
20/01/2022 12:00	6217200	5.127	1491.936	10.985	1037.095	
20/01/2022 13:00	6220800	5.125	1492.169	10.985	1036.595	
20/01/2022 14:00	6224400	5.126	1492.003	10.985	1036.56	
20/01/2022 15:00	6228000	5.126	1492.036	11.037	1036.769	
20/01/2022 16:00	6231600	5.129	1491.747	11.037	1036.658	
20/01/2022 17:00	6235200	5.13	1491.585	10.985	1037.046	
20/01/2022 18:00	6238800	5.13	1491.596	11.037	1037.609	
20/01/2022 19:00	6242400	5.134	1491.225	10.985	1037.873	
20/01/2022 20:00	6246000	5.14	1490.635	10.985	1038.33	
20/01/2022 21:00	6249600	5.132	1491.406	11.037	1037.733	
20/01/2022 22:00	6253200	5.136	1491.042	10.985	1037.989	
20/01/2022 23:00	6256800	5.136	1491.069	10.985	1038.029	
21/01/2022 00:00	6260400	5.109	1493.652	11.037	1037.688	
21/01/2022 01:00	6264000	5.112	1493.378	10.985	1037.788	
21/01/2022 02:00	6267600	5.11	1493.545	10.985	1037.688	
21/01/2022 03:00	6271200	5.112	1493.4	11.037	1037.672	
21/01/2022 04:00	6274800	5.105	1494.106	10.985	1037.326	
21/01/2022 05:00	6278400	5.125	1492.144	10.985	1037.22	
21/01/2022 06:00	6282000	5.122	1492.429	10.985	1036.869	
21/01/2022 07:00	6285600	5.126	1492.014	10.985	1037.617	
21/01/2022 08:00	6289200	5.133	1491.371	11.037	1037.567	
21/01/2022 09:00	6292800	5.135	1491.167	10.985	1038.064	
21/01/2022 10:00	6296400	5.131	1491.514	11.037	1038.023	
21/01/2022 11:00	6300000	5.133	1491.319	10.985	1038.312	
21/01/2022 12:00	6303600	5.133	1491.358	10.985	1037.74	
21/01/2022 13:00	6307200	5.131	1491.524	10.985	1037.307	
21/01/2022 14:00	6310800	5.126	1492.067	10.985	1036.63	
21/01/2022 15:00	6314400	5.124	1492.174	10.985	1035.79	

WTP-BH026						
Date and Time	Elapsed Time (Seconds)	Corrected Level Depth To Water (mbgl)	Corrected Pressure (mBar)	Temperature (C)	Barometric Pressure (mBar)	Manual Dip Reading (mbgl)
21/01/2022 16:00	6318000	5.125	1492.075	11.037	1035.663	
21/01/2022 17:00	6321600	5.128	1491.831	10.985	1035.467	
21/01/2022 18:00	6325200	5.125	1492.103	10.985	1035.26	
21/01/2022 19:00	6328800	5.129	1491.698	10.985	1035.932	
21/01/2022 20:00	6332400	5.131	1491.494	10.985	1035.669	
21/01/2022 21:00	6336000	5.13	1491.668	10.985	1035.563	
21/01/2022 22:00	6339600	5.133	1491.363	11.037	1035.707	
21/01/2022 23:00	6343200	5.129	1491.762	10.985	1035.601	
22/01/2022 00:00	6346800	5.124	1492.177	11.037	1035.093	
22/01/2022 01:00	6350400	5.131	1491.538	11.037	1035.132	
22/01/2022 02:00	6354000	5.128	1491.779	11.037	1034.624	
22/01/2022 03:00	6357600	5.13	1491.596	10.985	1034.368	
22/01/2022 04:00	6361200	5.13	1491.658	11.037	1034.279	
22/01/2022 05:00	6364800	5.128	1491.804	10.985	1033.76	
22/01/2022 06:00	6368400	5.131	1491.556	10.985	1034.34	
22/01/2022 07:00	6372000	5.135	1491.18	11.037	1034.29	
22/01/2022 08:00	6375600	5.131	1491.559	11.037	1033.978	
22/01/2022 09:00	6379200	5.13	1491.609	11.037	1034.262	
22/01/2022 10:00	6382800	5.128	1491.863	11.037	1034.34	
22/01/2022 11:00	6386400	5.133	1491.358	11.037	1034.646	
22/01/2022 12:00	6390000	5.136	1491.075	11.037	1034.662	
22/01/2022 13:00	6393600	5.13	1491.651	10.985	1034.046	
22/01/2022 14:00	6397200	5.123	1492.317	10.985	1032.78	
22/01/2022 15:00	6400800	5.127	1491.957	11.037	1032.446	
22/01/2022 16:00	6404400	5.13	1491.637	10.985	1032.593	
22/01/2022 17:00	6408000	5.126	1492.032	11.037	1032.238	
22/01/2022 18:00	6411600	5.13	1491.584	10.985	1032.446	
22/01/2022 19:00	6415200	5.127	1491.927	10.985	1032.102	
22/01/2022 20:00	6418800	5.132	1491.396	10.985	1032.634	
22/01/2022 21:00	6422400	5.133	1491.323	10.985	1032.507	
22/01/2022 22:00	6426000	5.128	1491.804	11.037	1031.734	
22/01/2022 23:00	6429600	5.127	1491.916	10.985	1031.514	
23/01/2022 00:00	6433200	5.122	1492.371	11.037	1030.899	
23/01/2022 01:00	6436800	5.116	1492.955	10.985	1030.742	
23/01/2022 02:00	6440400	5.112	1493.41	10.985	1029.82	
23/01/2022 03:00	6444000	5.119	1492.757	11.037	1029.381	
23/01/2022 04:00	6447600	5.12	1492.648	11.037	1028.955	
23/01/2022 05:00	6451200	5.122	1492.427	10.985	1028.805	
23/01/2022 06:00	6454800	5.13	1491.645	10.985	1028.586	
23/01/2022 07:00	6458400	5.128	1491.825	11.037	1028.247	
23/01/2022 08:00	6462000	5.126	1492.07	11.037	1027.934	
23/01/2022 09:00	6465600	5.121	1492.559	10.985	1027.672	
23/01/2022 10:00	6469200	5.125	1492.145	10.985	1027.819	
23/01/2022 11:00	6472800	5.113	1493.275	11.037	1027.33	
23/01/2022 12:00	6476400	5.111	1493.519	10.985	1026.779	

WTP-BH026						
Date and Time	Elapsed Time (Seconds)	Corrected Level Depth To Water (mbgl)	Corrected Pressure (mBar)	Temperature (C)	Barometric Pressure (mBar)	Manual Dip Reading (mbgl)
23/01/2022 13:00	6480000	5.103	1494.316	11.037	1025.822	
23/01/2022 14:00	6483600	5.107	1493.877	10.985	1025.355	
23/01/2022 15:00	6487200	5.112	1493.399	11.037	1025.14	
23/01/2022 16:00	6490800	5.1	1494.522	10.985	1024.244	
23/01/2022 17:00	6494400	5.1	1494.574	10.985	1024.258	
23/01/2022 18:00	6498000	5.108	1493.805	10.985	1024.294	
23/01/2022 19:00	6501600	5.116	1493.048	11.037	1024.625	
23/01/2022 20:00	6505200	5.105	1494.032	11.037	1024.374	
23/01/2022 21:00	6508800	5.107	1493.86	11.037	1024.08	
23/01/2022 22:00	6512400	5.105	1494.037	10.985	1023.729	
23/01/2022 23:00	6516000	5.109	1493.683	11.037	1023.922	
24/01/2022 00:00	6519600	5.109	1493.661	11.037	1023.813	
24/01/2022 01:00	6523200	5.119	1492.702	11.037	1024.038	
24/01/2022 02:00	6526800	5.121	1492.483	10.985	1024.217	
24/01/2022 03:00	6530400	5.129	1491.72	10.985	1024.447	
24/01/2022 04:00	6534000	5.123	1492.275	11.037	1024.066	
24/01/2022 05:00	6537600	5.123	1492.357	10.985	1023.877	
24/01/2022 06:00	6541200	5.13	1491.672	11.037	1025.002	
24/01/2022 07:00	6544800	5.132	1491.443	10.985	1024.791	
24/01/2022 08:00	6548400	5.136	1491.055	10.985	1025.512	
24/01/2022 09:00	6552000	5.132	1491.469	10.985	1025.498	
24/01/2022 10:00	6555600	5.13	1491.596	10.985	1025.838	
24/01/2022 11:00	6559200	5.132	1491.45	10.985	1026.116	
24/01/2022 12:00	6562800	5.13	1491.595	10.985	1026.237	
24/01/2022 13:00	6566400	5.136	1491.016	11.037	1026.258	
24/01/2022 14:00	6570000	5.131	1491.567	10.985	1025.799	
24/01/2022 15:00	6573600	5.132	1491.447	10.985	1025.986	
24/01/2022 16:00	6577200	5.127	1491.896	10.985	1025.471	
24/01/2022 17:00	6580800	5.131	1491.539	11.037	1026.334	
24/01/2022 18:00	6584400	5.135	1491.135	10.985	1026.364	
24/01/2022 19:00	6588000	5.133	1491.313	10.985	1026.653	
24/01/2022 20:00	6591600	5.122	1492.383	10.985	1027.248	
24/01/2022 21:00	6595200	5.117	1492.879	10.985	1027.286	
24/01/2022 22:00	6598800	5.118	1492.818	10.985	1027.613	
24/01/2022 23:00	6602400	5.124	1492.255	10.985	1027.976	
25/01/2022 00:00	6606000	5.117	1492.899	11.037	1027.306	
25/01/2022 01:00	6609600	5.117	1492.899	11.037	1027.306	
25/01/2022 02:00	6613200	5.116	1492.955	11.037	1027.249	
25/01/2022 03:00	6616800	5.12	1492.622	11.037	1027.049	
25/01/2022 04:00	6620400	5.122	1492.416	10.985	1027.149	
25/01/2022 05:00	6624000	5.119	1492.747	10.985	1026.485	
25/01/2022 06:00	6627600	5.128	1491.838	10.985	1027.527	
25/01/2022 07:00	6631200	5.091	1495.478	11.037	1027.125	
25/01/2022 08:00	6634800	5.1	1494.55	11.037	1027.521	
25/01/2022 09:00	6638400	5.139	1490.737	10.985	1027.961	

WTP-BH026						
Date and Time	Elapsed Time (Seconds)	Corrected Level Depth To Water (mbgl)	Corrected Pressure (mBar)	Temperature (C)	Barometric Pressure (mBar)	Manual Dip Reading (mbgl)
25/01/2022 10:00	6642000	5.144	1490.254	11.037	1028.218	
25/01/2022 11:00	6645600	5.144	1490.237	11.037	1028.568	
25/01/2022 12:00	6649200	5.142	1490.497	11.037	1028.442	
25/01/2022 13:00	6652800	5.141	1490.589	11.037	1028.35	
25/01/2022 14:00	6656400	5.149	1489.8	10.985	1028.566	
25/01/2022 15:00	6660000	5.145	1490.13	10.985	1027.836	
25/01/2022 16:00	6663600	5.144	1490.223	11.037	1027.716	
25/01/2022 17:00	6667200	5.143	1490.393	11.037	1028.279	
25/01/2022 18:00	6670800	5.152	1489.488	11.037	1029.384	
25/01/2022 19:00	6674400	5.148	1489.841	10.985	1029.391	
25/01/2022 20:00	6678000	5.147	1489.936	10.985	1029.362	
25/01/2022 21:00	6681600	5.149	1489.817	10.985	1029.348	
25/01/2022 22:00	6685200	5.155	1489.142	11.037	1029.93	
25/01/2022 23:00	6688800	5.154	1489.306	11.037	1029.766	
26/01/2022 00:00	6692400	5.148	1489.863	10.985	1029.502	
26/01/2022 01:00	6696000	5.148	1489.903	10.985	1029.595	
26/01/2022 02:00	6699600	5.148	1489.857	10.985	1029.375	
26/01/2022 03:00	6703200	5.15	1489.659	11.037	1029.613	
26/01/2022 04:00	6706800	5.146	1490.099	10.985	1028.666	
26/01/2022 05:00	6710400	5.146	1490.038	10.985	1028.528	
26/01/2022 06:00	6714000	5.145	1490.165	10.985	1028.067	
26/01/2022 07:00	6717600	5.152	1489.513	11.037	1028.092	
26/01/2022 08:00	6721200	5.146	1490.105	11.037	1027.834	
26/01/2022 09:00	6724800	5.15	1489.667	11.037	1027.939	
26/01/2022 10:00	6728400	5.149	1489.75	10.985	1027.549	
26/01/2022 11:00	6732000	5.151	1489.56	10.985	1027.54	
26/01/2022 12:00	6735600	5.152	1489.46	11.037	1027.214	
26/01/2022 13:00	6739200	5.145	1490.116	10.985	1025.985	
26/01/2022 14:00	6742800	5.145	1490.153	10.985	1024.948	
26/01/2022 15:00	6746400	5.142	1490.41	10.985	1023.893	
26/01/2022 16:00	6750000	5.144	1490.295	10.985	1023.675	
26/01/2022 17:00	6753600	5.145	1490.186	10.985	1023.65	
26/01/2022 18:00	6757200	5.14	1490.604	11.037	1023.007	
26/01/2022 19:00	6760800	5.144	1490.223	10.985	1022.682	
26/01/2022 20:00	6764400	5.143	1490.345	11.037	1022.732	
26/01/2022 21:00	6768000	5.141	1490.551	10.985	1021.887	
26/01/2022 22:00	6771600	5.144	1490.26	10.985	1022.112	
26/01/2022 23:00	6775200	5.152	1489.434	11.037	1022.379	
27/01/2022 00:00	6778800	5.144	1490.287	10.985	1021.686	
27/01/2022 01:00	6782400	5.144	1490.243	10.985	1022.063	
27/01/2022 02:00	6786000	5.14	1490.609	10.985	1021.697	
27/01/2022 03:00	6789600	5.14	1490.689	10.985	1022.016	
27/01/2022 04:00	6793200	5.136	1491.055	10.985	1021.916	
27/01/2022 05:00	6796800	5.126	1492.045	10.985	1022.258	
27/01/2022 06:00	6800400	5.125	1492.104	11.037	1022.172	

WTP-BH026						
Date and Time	Elapsed Time (Seconds)	Corrected Level Depth To Water (mbgl)	Corrected Pressure (mBar)	Temperature (C)	Barometric Pressure (mBar)	Manual Dip Reading (mbgl)
27/01/2022 07:00	6804000	5.132	1491.42	10.985	1023.216	
27/01/2022 08:00	6807600	5.136	1491.046	11.037	1024.629	
27/01/2022 09:00	6811200	5.141	1490.569	11.037	1025.24	
27/01/2022 10:00	6814800	5.138	1490.848	10.985	1025.986	
27/01/2022 11:00	6818400	5.144	1490.286	11.037	1026.854	
27/01/2022 12:00	6822000	5.138	1490.859	10.985	1027.374	
27/01/2022 13:00	6825600	5.143	1490.403	10.985	1027.429	
27/01/2022 14:00	6829200	5.146	1490.036	10.985	1027.398	
27/01/2022 15:00	6832800	5.149	1489.739	10.985	1027.162	
27/01/2022 16:00	6836400	5.161	1488.612	10.985	1028.421	
27/01/2022 17:00	6840000	5.153	1489.388	10.985	1028.312	
27/01/2022 18:00	6843600	5.157	1488.971	10.985	1028.862	
27/01/2022 19:00	6847200	5.16	1488.683	10.985	1029.682	
27/01/2022 20:00	6850800	5.164	1488.326	11.037	1030.013	
27/01/2022 21:00	6854400	5.161	1488.549	10.985	1029.883	
27/01/2022 22:00	6858000	5.169	1487.852	10.985	1030.579	
27/01/2022 23:00	6861600	5.165	1488.213	10.985	1030.153	
28/01/2022 00:00	6865200	5.165	1488.21	10.985	1030.222	
28/01/2022 01:00	6868800	5.169	1487.827	10.985	1030.605	
28/01/2022 02:00	6872400	5.157	1488.998	10.985	1030.034	
28/01/2022 03:00	6876000	5.161	1488.566	10.985	1029.865	
28/01/2022 04:00	6879600	5.157	1488.952	11.037	1029.52	
28/01/2022 05:00	6883200	5.147	1489.98	11.037	1028.693	
28/01/2022 06:00	6886800	5.151	1489.548	11.037	1028.725	
28/01/2022 07:00	6890400	5.15	1489.668	10.985	1028.564	
28/01/2022 08:00	6894000	5.147	1489.954	11.037	1027.652	
28/01/2022 09:00	6897600	5.142	1490.437	10.985	1027.596	
28/01/2022 10:00	6901200	5.141	1490.6	10.985	1027.432	
28/01/2022 11:00	6904800	5.147	1489.987	10.985	1027.247	
28/01/2022 12:00	6908400	5.143	1490.406	10.985	1026.561	
28/01/2022 13:00	6912000	5.143	1490.344	10.985	1026.223	
28/01/2022 14:00	6915600	5.15	1489.666	10.985	1026.635	
28/01/2022 15:00	6919200	5.145	1490.155	10.985	1026.212	
28/01/2022 16:00	6922800	5.144	1490.281	11.037	1025.927	
28/01/2022 17:00	6926400	5.143	1490.328	11.037	1025.68	
28/01/2022 18:00	6930000	5.147	1489.954	10.985	1026.014	
28/01/2022 19:00	6933600	5.145	1490.121	10.985	1025.913	
28/01/2022 20:00	6937200	5.148	1489.888	10.985	1025.68	
28/01/2022 21:00	6940800	5.156	1489.077	10.985	1026.292	
28/01/2022 22:00	6944400	5.146	1490.057	10.985	1025.512	
28/01/2022 23:00	6948000	5.148	1489.833	10.985	1025.202	
29/01/2022 00:00	6951600	5.15	1489.668	10.985	1025.101	
29/01/2022 01:00	6955200	5.15	1489.686	10.985	1024.75	
29/01/2022 02:00	6958800	5.148	1489.859	11.037	1024.617	
29/01/2022 03:00	6962400	5.145	1490.129	10.985	1024.174	

WTP-BH026						
Date and Time	Elapsed Time (Seconds)	Corrected Level Depth To Water (mbgl)	Corrected Pressure (mBar)	Temperature (C)	Barometric Pressure (mBar)	Manual Dip Reading (mbgl)
29/01/2022 04:00	6966000	5.144	1490.254	11.037	1023.49	
29/01/2022 05:00	6969600	5.142	1490.454	10.985	1023.649	
29/01/2022 06:00	6973200	5.139	1490.793	11.037	1023.75	
29/01/2022 07:00	6976800	5.133	1491.33	10.985	1023.106	
29/01/2022 08:00	6980400	5.138	1490.82	10.985	1023.416	
29/01/2022 09:00	6984000	5.138	1490.86	10.985	1023.576	
29/01/2022 10:00	6987600	5.141	1490.552	10.985	1026.082	
29/01/2022 11:00	6991200	5.149	1489.818	11.037	1026.589	
29/01/2022 12:00	6994800	5.158	1488.9	11.037	1027.708	
29/01/2022 13:00	6998400	5.156	1489.068	10.985	1027.632	
29/01/2022 14:00	7002000	5.16	1488.719	10.985	1027.916	
29/01/2022 15:00	7005600	5.161	1488.621	11.037	1028.186	
29/01/2022 16:00	7009200	5.162	1488.545	10.985	1028.955	
29/01/2022 17:00	7012800	5.159	1488.749	11.037	1029.456	
29/01/2022 18:00	7016400	5.161	1488.572	10.985	1030.26	
29/01/2022 19:00	7020000	5.168	1487.917	11.037	1030.954	
29/01/2022 20:00	7023600	5.165	1488.189	11.037	1030.617	
29/01/2022 21:00	7027200	5.167	1488.024	11.037	1030.715	
29/01/2022 22:00	7030800	5.173	1487.437	10.985	1031.529	
29/01/2022 23:00	7034400	5.172	1487.488	11.037	1031.984	
30/01/2022 00:00	7038000	5.164	1488.266	11.037	1031.738	
30/01/2022 01:00	7041600	5.165	1488.159	10.985	1031.806	
30/01/2022 02:00	7045200	5.158	1488.92	10.985	1030.977	
30/01/2022 03:00	7048800	5.163	1488.446	11.037	1031.158	
30/01/2022 04:00	7052400	5.169	1487.814	10.985	1030.618	
30/01/2022 05:00	7056000	5.167	1488.019	10.985	1030.214	
30/01/2022 06:00	7059600	5.16	1488.671	10.985	1029.361	
30/01/2022 07:00	7063200	5.162	1488.463	11.037	1029.143	
30/01/2022 08:00	7066800	5.153	1489.403	10.985	1028.097	
30/01/2022 09:00	7070400	5.16	1488.657	11.037	1028.217	
30/01/2022 10:00	7074000	5.149	1489.762	10.985	1026.805	
30/01/2022 11:00	7077600	5.151	1489.55	11.037	1025.591	
30/01/2022 12:00	7081200	5.15	1489.641	10.985	1024.528	
30/01/2022 13:00	7084800	5.138	1490.829	10.985	1022.475	
30/01/2022 14:00	7088400	5.138	1490.833	10.985	1020.741	
30/01/2022 15:00	7092000	5.139	1490.712	10.985	1020.462	
30/01/2022 16:00	7095600	5.14	1490.615	10.985	1020.293	
30/01/2022 17:00	7099200	5.145	1490.204	10.985	1020.57	
30/01/2022 18:00	7102800	5.144	1490.226	10.985	1022.079	
30/01/2022 19:00	7106400	5.148	1489.877	11.037	1022.669	
30/01/2022 20:00	7110000	5.149	1489.74	11.037	1022.872	
30/01/2022 21:00	7113600	5.154	1489.27	11.037	1023.674	
30/01/2022 22:00	7117200	5.156	1489.042	11.037	1024.302	
30/01/2022 23:00	7120800	5.154	1489.252	11.037	1024.358	
31/01/2022 00:00	7124400	5.165	1488.175	11.037	1025.036	

WTP-BH026						
Date and Time	Elapsed Time (Seconds)	Corrected Level Depth To Water (mbgl)	Corrected Pressure (mBar)	Temperature (C)	Barometric Pressure (mBar)	Manual Dip Reading (mbgl)
31/01/2022 01:00	7128000	5.158	1488.892	10.985	1024.412	
31/01/2022 02:00	7131600	5.16	1488.675	11.037	1024.935	
31/01/2022 03:00	7135200	5.162	1488.497	10.985	1024.94	
31/01/2022 04:00	7138800	5.157	1489.012	11.037	1025.331	
31/01/2022 05:00	7142400	5.158	1488.93	10.985	1026.038	
31/01/2022 06:00	7146000	5.157	1488.974	11.037	1026.167	
31/01/2022 07:00	7149600	5.158	1488.895	11.037	1026.78	
31/01/2022 08:00	7153200	5.151	1489.607	10.985	1026.76	
31/01/2022 09:00	7156800	5.157	1488.989	10.985	1027.645	
31/01/2022 10:00	7160400	5.155	1489.213	10.985	1028.02	
31/01/2022 11:00	7164000	5.153	1489.412	10.985	1028.021	
31/01/2022 12:00	7167600	5.16	1488.681	10.985	1028.353	
31/01/2022 13:00	7171200	5.158	1488.924	11.037	1028.282	
31/01/2022 14:00	7174800	5.161	1488.62	10.985	1028.414	
31/01/2022 15:00	7178400	5.159	1488.823	11.037	1027.651	
31/01/2022 16:00	7182000	5.161	1488.609	11.037	1027.399	
31/01/2022 17:00	7185600	5.159	1488.799	11.037	1027.209	
31/01/2022 18:00	7189200	5.163	1488.359	10.985	1026.877	
31/01/2022 19:00	7192800	5.158	1488.892	10.985	1026.209	
31/01/2022 20:00	7196400	5.159	1488.826	10.985	1026.209	
31/01/2022 21:00	7200000	5.157	1488.952	10.985	1026.016	
31/01/2022 22:00	7203600	5.165	1488.22	10.985	1026.283	
31/01/2022 23:00	7207200	5.161	1488.629	10.985	1026.14	
01/02/2022 00:00	7210800	5.164	1488.319	10.985	1025.252	
01/02/2022 01:00	7214400	5.165	1488.201	10.985	1025.503	
01/02/2022 02:00	7218000	5.163	1488.384	10.985	1025.453	
01/02/2022 03:00	7221600	5.16	1488.703	10.985	1025.067	
01/02/2022 04:00	7225200	5.167	1488.013	11.037	1024.731	
01/02/2022 05:00	7228800	5.16	1488.72	10.932	1024.145	
01/02/2022 06:00	7232400	5.155	1489.144	10.985	1023.961	
01/02/2022 07:00	7236000	5.163	1488.419	10.985	1024.286	
01/02/2022 08:00	7239600	5.16	1488.676	10.985	1024.562	
01/02/2022 09:00	7243200	5.149	1489.816	11.037	1024.328	
01/02/2022 10:00	7246800	5.15	1489.632	11.037	1024.445	
01/02/2022 11:00	7250400	5.152	1489.475	11.037	1024.069	
01/02/2022 12:00	7254000	5.15	1489.631	10.985	1024.472	
01/02/2022 13:00	7257600	5.152	1489.457	10.985	1023.914	
01/02/2022 14:00	7261200	5.15	1489.698	10.985	1023.54	
01/02/2022 15:00	7264800	5.148	1489.883	10.985	1023.088	
01/02/2022 16:00	7268400	5.154	1489.308	10.985	1023.33	
01/02/2022 17:00	7272000	5.145	1490.205	10.985	1022.633	
01/02/2022 18:00	7275600	5.15	1489.654	11.037	1023.091	
01/02/2022 19:00	7279200	5.148	1489.83	11.037	1022.915	
01/02/2022 20:00	7282800	5.151	1489.531	11.037	1022.948	
01/02/2022 21:00	7286400	5.15	1489.657	11.037	1022.688	

WTP-BH026						
Date and Time	Elapsed Time (Seconds)	Corrected Level Depth To Water (mbgl)	Corrected Pressure (mBar)	Temperature (C)	Barometric Pressure (mBar)	Manual Dip Reading (mbgl)
01/02/2022 22:00	7290000	5.144	1490.299	10.985	1022.671	
01/02/2022 23:00	7293600	5.146	1490.026	10.985	1022.546	
02/02/2022 00:00	7297200	5.142	1490.46	10.985	1021.978	
02/02/2022 01:00	7300800	5.149	1489.769	10.985	1022.07	
02/02/2022 02:00	7304400	5.147	1489.935	11.037	1021.811	
02/02/2022 03:00	7308000	5.145	1490.148	11.037	1020.799	
02/02/2022 04:00	7311600	5.153	1489.391	11.037	1020.958	
02/02/2022 05:00	7315200	5.151	1489.595	10.985	1020.314	
02/02/2022 06:00	7318800	5.15	1489.685	11.037	1020.264	
02/02/2022 07:00	7322400	5.139	1490.76	10.985	1020.415	
02/02/2022 08:00	7326000	5.135	1491.19	11.037	1020.356	
02/02/2022 09:00	7329600	5.121	1492.528	11.037	1020.749	
02/02/2022 10:00	7333200	5.059	1498.611	10.985	1019.821	
02/02/2022 11:00	7336800	5.124	1492.22	11.037	1019.193	
02/02/2022 12:00	7340400	5.139	1490.747	11.037	1019.202	
02/02/2022 13:00	7344000	5.148	1489.879	11.037	1019.139	
02/02/2022 14:00	7347600	5.142	1490.47	11.037	1017.482	
02/02/2022 15:00	7351200	5.138	1490.874	11.037	1016.813	
02/02/2022 16:00	7354800	5.14	1490.664	11.037	1016.756	
02/02/2022 17:00	7358400	5.119	1492.725	10.985	1015.853	
02/02/2022 18:00	7362000	5.114	1493.196	10.985	1015.382	
02/02/2022 19:00	7365600	5.116	1492.968	10.985	1014.679	
02/02/2022 20:00	7369200	5.133	1491.307	11.037	1013.852	
02/02/2022 21:00	7372800	5.13	1491.67	10.985	1012.916	
02/02/2022 22:00	7376400	5.137	1490.927	11.037	1013.101	
02/02/2022 23:00	7380000	5.134	1491.197	10.985	1012.325	
03/02/2022 00:00	7383600	5.132	1491.425	10.985	1011.499	
03/02/2022 01:00	7387200	5.141	1490.516	11.037	1011.584	
03/02/2022 02:00	7390800	5.132	1491.46	11.037	1010.373	
03/02/2022 03:00	7394400	5.137	1490.915	10.985	1009.815	
03/02/2022 04:00	7398000	5.135	1491.175	10.985	1009.356	
03/02/2022 05:00	7401600	5.131	1491.551	11.037	1008.554	
03/02/2022 06:00	7405200	5.134	1491.25	10.985	1008.416	
03/02/2022 07:00	7408800	5.126	1492.018	10.985	1007.25	
03/02/2022 08:00	7412400	5.125	1492.082	11.037	1007.092	
03/02/2022 09:00	7416000	5.13	1491.623	11.037	1006.82	
03/02/2022 10:00	7419600	5.129	1491.704	10.985	1006.5	
03/02/2022 11:00	7423200	5.126	1492.05	11.037	1006.127	
03/02/2022 12:00	7426800	5.124	1492.182	10.985	1005.557	
03/02/2022 13:00	7430400	5.122	1492.396	10.985	1004.413	
03/02/2022 14:00	7434000	5.124	1492.221	10.985	1003.989	
03/02/2022 15:00	7437600	5.12	1492.643	11.037	1002.345	
03/02/2022 16:00	7441200	5.121	1492.532	11.037	1002.323	
03/02/2022 17:00	7444800	5.118	1492.847	10.985	1001.038	
03/02/2022 18:00	7448400	5.123	1492.302	10.985	1001.318	

WTP-BH026						
Date and Time	Elapsed Time (Seconds)	Corrected Level Depth To Water (mbgl)	Corrected Pressure (mBar)	Temperature (C)	Barometric Pressure (mBar)	Manual Dip Reading (mbgl)
03/02/2022 19:00	7452000	5.129	1491.721	10.985	1001.3	
03/02/2022 20:00	7455600	5.126	1492.005	10.985	1002.544	
03/02/2022 21:00	7459200	5.134	1491.25	11.037	1003.738	
03/02/2022 22:00	7462800	5.126	1492.069	10.985	1003.543	
03/02/2022 23:00	7466400	5.128	1491.83	10.985	1004.447	
04/02/2022 00:00	7470000	5.126	1491.987	10.985	1004.157	
04/02/2022 01:00	7473600	5.114	1493.17	11.037	1004.476	
04/02/2022 02:00	7477200	5.132	1491.392	10.985	1005.216	
04/02/2022 03:00	7480800	5.135	1491.172	11.037	1005.477	
04/02/2022 04:00	7484400	5.132	1491.46	10.985	1005.814	
04/02/2022 05:00	7488000	5.14	1490.667	11.037	1006.846	
04/02/2022 06:00	7491600	5.133	1491.329	10.985	1006.608	
04/02/2022 07:00	7495200	5.141	1490.587	10.985	1007.75	
04/02/2022 08:00	7498800	5.143	1490.362	10.985	1007.975	
04/02/2022 09:00	7502400	5.138	1490.833	10.985	1008.634	
04/02/2022 10:00	7506000	5.141	1490.595	10.985	1009.803	
04/02/2022 11:00	7509600	5.136	1491.048	11.037	1009.523	
04/02/2022 12:00	7513200	5.135	1491.143	10.985	1009.985	
04/02/2022 13:00	7516800	5.128	1491.785	10.985	1009.809	
04/02/2022 14:00	7520400	5.136	1491.092	10.985	1010.635	
04/02/2022 15:00	7524000	5.142	1490.492	11.037	1010.61	
04/02/2022 16:00	7527600	5.146	1490.085	10.985	1012.24	
04/02/2022 17:00	7531200	5.144	1490.22	10.985	1012.439	
04/02/2022 18:00	7534800	5.141	1490.532	11.037	1013.23	
04/02/2022 19:00	7538400	5.147	1489.975	11.037	1014.319	
04/02/2022 20:00	7542000	5.148	1489.876	10.985	1014.577	
04/02/2022 21:00	7545600	5.156	1489.04	11.037	1015.786	
04/02/2022 22:00	7549200	5.142	1490.424	10.985	1014.894	
04/02/2022 23:00	7552800	5.149	1489.819	11.037	1016.071	
05/02/2022 00:00	7556400	5.146	1490.028	10.985	1015.955	
05/02/2022 01:00	7560000	5.146	1490.083	10.985	1015.701	
05/02/2022 02:00	7563600	5.147	1490.015	10.985	1015.37	
05/02/2022 03:00	7567200	5.145	1490.12	11.037	1015.04	
05/02/2022 04:00	7570800	5.145	1490.127	11.037	1014.034	
05/02/2022 05:00	7574400	5.145	1490.202	10.932	1013.613	
05/02/2022 06:00	7578000	5.137	1490.937	10.985	1012.785	
05/02/2022 07:00	7581600	5.135	1491.157	11.037	1011.872	
05/02/2022 08:00	7585200	5.131	1491.578	10.985	1011.28	
05/02/2022 09:00	7588800	5.129	1491.749	10.985	1010.843	
05/02/2022 10:00	7592400	5.138	1490.875	11.037	1010.825	
05/02/2022 11:00	7596000	5.129	1491.719	10.985	1010.141	
05/02/2022 12:00	7599600	5.111	1493.534	11.037	1010.427	
05/02/2022 13:00	7603200	5.104	1494.151	11.037	1009.411	
05/02/2022 14:00	7606800	5.093	1495.277	11.037	1007.953	
05/02/2022 15:00	7610400	5.095	1495.039	10.985	1008.018	

WTP-BH026						
Date and Time	Elapsed Time (Seconds)	Corrected Level Depth To Water (mbgl)	Corrected Pressure (mBar)	Temperature (C)	Barometric Pressure (mBar)	Manual Dip Reading (mbgl)
05/02/2022 16:00	7614000	5.12	1492.609	10.985	1007.124	
05/02/2022 17:00	7617600	5.127	1491.93	10.985	1006.673	
05/02/2022 18:00	7621200	5.126	1492.048	11.037	1005.93	
05/02/2022 19:00	7624800	5.135	1491.096	10.985	1005.779	
05/02/2022 20:00	7628400	5.122	1492.38	11.037	1005.333	
05/02/2022 21:00	7632000	5.119	1492.749	11.037	1004.897	
05/02/2022 22:00	7635600	5.114	1493.236	11.037	1004.011	
05/02/2022 23:00	7639200	5.12	1492.601	10.985	1003.41	
06/02/2022 00:00	7642800	5.108	1493.797	11.037	1001.988	
06/02/2022 01:00	7646400	5.119	1492.686	11.037	1001.969	
06/02/2022 02:00	7650000	5.106	1493.959	10.985	1000.059	
06/02/2022 03:00	7653600	5.103	1494.286	11.037	1000.236	
06/02/2022 04:00	7657200	5.099	1494.652	11.037	1000.668	
06/02/2022 05:00	7660800	5.1	1494.611	10.985	1000.868	
06/02/2022 06:00	7664400	5.102	1494.348	10.985	1001.463	
06/02/2022 07:00	7668000	5.107	1493.898	11.037	1001.887	
06/02/2022 08:00	7671600	5.115	1493.132	10.985	1002.281	
06/02/2022 09:00	7675200	5.109	1493.641	10.985	1002.237	
06/02/2022 10:00	7678800	5.116	1493.043	11.037	1002.808	
06/02/2022 11:00	7682400	5.112	1493.368	11.037	1003.214	
06/02/2022 12:00	7686000	5.116	1492.987	10.985	1003.888	
06/02/2022 13:00	7689600	5.116	1493.02	11.037	1004.759	
06/02/2022 14:00	7693200	5.115	1493.12	10.985	1005.815	
06/02/2022 15:00	7696800	5.12	1492.623	10.985	1007.31	
06/02/2022 16:00	7700400	5.121	1492.498	11.037	1008.271	
06/02/2022 17:00	7704000	5.13	1491.586	10.985	1009.942	
06/02/2022 18:00	7707600	5.135	1491.168	10.985	1011.358	
06/02/2022 19:00	7711200	5.138	1490.857	11.037	1012.04	
06/02/2022 20:00	7714800	5.141	1490.531	11.037	1013.631	
06/02/2022 21:00	7718400	5.143	1490.312	10.985	1014.94	
06/02/2022 22:00	7722000	5.15	1489.72	11.037	1016.237	
06/02/2022 23:00	7725600	5.145	1490.142	10.985	1016.374	
07/02/2022 00:00	7729200	5.14	1490.652	11.037	1016.769	
07/02/2022 01:00	7732800	5.148	1489.849	10.985	1017.865	
07/02/2022 02:00	7736400	5.143	1490.339	10.985	1017.507	
07/02/2022 03:00	7740000	5.143	1490.384	11.037	1017.37	
07/02/2022 04:00	7743600	5.141	1490.569	10.985	1017.677	
07/02/2022 05:00	7747200	5.144	1490.274	11.037	1017.547	
07/02/2022 06:00	7750800	5.144	1490.25	10.985	1018.262	
07/02/2022 07:00	7754400	5.132	1491.476	10.985	1017.502	
07/02/2022 08:00	7758000	5.145	1490.198	11.037	1018.487	
07/02/2022 09:00	7761600	5.138	1490.845	10.985	1018.399	
07/02/2022 10:00	7765200	5.138	1490.809	10.985	1018.833	
07/02/2022 11:00	7768800	5.139	1490.791	10.985	1018.852	
07/02/2022 12:00	7772400	5.139	1490.74	10.985	1018.704	

WTP-BH026						
Date and Time	Elapsed Time (Seconds)	Corrected Level Depth To Water (mbgl)	Corrected Pressure (mBar)	Temperature (C)	Barometric Pressure (mBar)	Manual Dip Reading (mbgl)
07/02/2022 13:00	7776000	5.14	1490.623	10.985	1018.754	
07/02/2022 14:00	7779600	5.139	1490.755	10.985	1018.089	
07/02/2022 15:00	7783200	5.138	1490.882	11.037	1017.869	
07/02/2022 16:00	7786800	5.141	1490.52	11.037	1017.5	
07/02/2022 17:00	7790400	5.136	1491.028	10.932	1017.445	
07/02/2022 18:00	7794000	5.146	1490.111	10.985	1018.002	
07/02/2022 19:00	7797600	5.141	1490.554	10.985	1017.692	
07/02/2022 20:00	7801200	5.136	1491.063	10.985	1017.249	
07/02/2022 21:00	7804800	5.139	1490.712	10.985	1017.6	
07/02/2022 22:00	7808400	5.145	1490.128	10.985	1017.851	
07/02/2022 23:00	7812000	5.135	1491.109	11.037	1017.509	
08/02/2022 00:00	7815600	5.137	1490.97	10.985	1017.409	
08/02/2022 01:00	7819200	5.136	1491.083	11.037	1017.668	
08/02/2022 02:00	7822800	5.137	1490.931	11.037	1017.887	
08/02/2022 03:00	7826400	5.132	1491.467	11.037	1017.084	
08/02/2022 04:00	7830000	5.108	1493.812	10.985	1017.495	
08/02/2022 05:00	7833600	5.085	1496.053	10.985	1016.852	
08/02/2022 06:00	7837200	5.07	1497.556	10.985	1017.413	
08/02/2022 07:00	7840800	5.093	1495.244	10.985	1016.729	
08/02/2022 08:00	7844400	5.094	1495.116	10.985	1017.189	
08/02/2022 09:00	7848000	5.106	1493.941	11.037	1018.138	
08/02/2022 10:00	7851600	5.104	1494.185	10.985	1017.987	
08/02/2022 11:00	7855200	5.102	1494.349	10.985	1018.024	
08/02/2022 12:00	7858800	5.104	1494.22	10.985	1017.819	
08/02/2022 13:00	7862400	5.096	1494.916	11.037	1017.164	
08/02/2022 14:00	7866000	5.127	1491.884	11.037	1016.6	
08/02/2022 15:00	7869600	5.127	1491.908	11.037	1015.979	
08/02/2022 16:00	7873200	5.127	1491.973	10.985	1015.74	
08/02/2022 17:00	7876800	5.122	1492.422	10.985	1015.092	
08/02/2022 18:00	7880400	5.127	1491.884	10.985	1015.497	
08/02/2022 19:00	7884000	5.134	1491.232	11.037	1016.255	
08/02/2022 20:00	7887600	5.125	1492.089	10.985	1015.624	
08/02/2022 21:00	7891200	5.134	1491.229	10.985	1016.551	
08/02/2022 22:00	7894800	5.129	1491.712	10.985	1016.268	
08/02/2022 23:00	7898400	5.134	1491.235	10.985	1016.811	
09/02/2022 00:00	7902000	5.121	1492.527	10.985	1015.985	
09/02/2022 01:00	7905600	5.131	1491.522	10.985	1017.056	
09/02/2022 02:00	7909200	5.122	1492.427	10.985	1016.551	
09/02/2022 03:00	7912800	5.128	1491.865	10.985	1017.446	
09/02/2022 04:00	7916400	5.128	1491.852	11.037	1017.165	
09/02/2022 05:00	7920000	5.12	1492.586	10.985	1016.857	
09/02/2022 06:00	7923600	5.126	1492.031	10.985	1017.745	
09/02/2022 07:00	7927200	5.123	1492.317	11.037	1017.699	
09/02/2022 08:00	7930800	5.126	1492.065	10.985	1017.911	
09/02/2022 09:00	7934400	5.129	1491.774	10.985	1018.468	

WTP-BH026						
Date and Time	Elapsed Time (Seconds)	Corrected Level Depth To Water (mbgl)	Corrected Pressure (mBar)	Temperature (C)	Barometric Pressure (mBar)	Manual Dip Reading (mbgl)
09/02/2022 10:00	7938000	5.124	1492.211	11.037	1019.469	
09/02/2022 11:00	7941600	5.128	1491.869	10.985	1019.371	
09/02/2022 12:00	7945200	5.13	1491.655	11.037	1019.625	
09/02/2022 13:00	7948800	5.129	1491.714	10.985	1019.26	
09/02/2022 14:00	7952400	5.129	1491.708	11.037	1018.507	
09/02/2022 15:00	7956000	5.128	1491.794	10.985	1018.516	
09/02/2022 16:00	7959600	5.128	1491.801	10.985	1018.707	
09/02/2022 17:00	7963200	5.13	1491.643	10.985	1018.533	
09/02/2022 18:00	7966800	5.128	1491.85	10.985	1018.393	
09/02/2022 19:00	7970400	5.13	1491.649	10.985	1018.46	
09/02/2022 20:00	7974000	5.125	1492.149	11.037	1018.2	
09/02/2022 21:00	7977600	5.127	1491.968	11.037	1018.18	
09/02/2022 22:00	7981200	5.127	1491.906	10.985	1018.802	
09/02/2022 23:00	7984800	5.123	1492.269	10.985	1018.505	
10/02/2022 00:00	7988400	5.128	1491.87	11.037	1018.877	
10/02/2022 01:00	7992000	5.129	1491.735	10.985	1018.707	
10/02/2022 02:00	7995600	5.128	1491.79	10.985	1018.785	
10/02/2022 03:00	7999200	5.126	1491.984	10.985	1018.525	
10/02/2022 04:00	8002800	5.121	1492.466	10.985	1018.308	
10/02/2022 05:00	8006400	5.123	1492.347	10.985	1018.694	
10/02/2022 06:00	8010000	5.118	1492.774	11.037	1019.039	
10/02/2022 07:00	8013600	5.118	1492.824	10.985	1019.282	
10/02/2022 08:00	8017200	5.123	1492.309	10.985	1019.53	
10/02/2022 09:00	8020800	5.126	1492.043	10.985	1020.595	
10/02/2022 10:00	8024400	5.12	1492.61	11.037	1020.535	
10/02/2022 11:00	8028000	5.125	1492.104	10.985	1021.067	
10/02/2022 12:00	8031600	5.118	1492.781	10.985	1020.724	
10/02/2022 13:00	8035200	5.12	1492.653	10.985	1021.317	
10/02/2022 14:00	8038800	5.124	1492.237	11.037	1021.573	
10/02/2022 15:00	8042400	5.12	1492.631	11.037	1021.446	
10/02/2022 16:00	8046000	5.126	1491.98	10.985	1022.656	
10/02/2022 17:00	8049600	5.128	1491.791	10.985	1023.111	
10/02/2022 18:00	8053200	5.14	1490.622	11.037	1023.588	
10/02/2022 19:00	8056800	5.128	1491.838	11.037	1024.502	
10/02/2022 20:00	8060400	5.136	1491.077	11.037	1025.064	
10/02/2022 21:00	8064000	5.134	1491.206	11.037	1025.268	
10/02/2022 22:00	8067600	5.134	1491.274	10.985	1025.693	
10/02/2022 23:00	8071200	5.136	1491.006	10.985	1026.627	
11/02/2022 00:00	8074800	5.143	1490.324	11.037	1027.016	
11/02/2022 01:00	8078400	5.132	1491.424	10.985	1027.007	
11/02/2022 02:00	8082000	5.142	1490.422	11.037	1026.852	
11/02/2022 03:00	8085600	5.133	1491.373	11.037	1027.099	
11/02/2022 04:00	8089200	5.119	1492.682	10.985	1026.95	
11/02/2022 05:00	8092800	5.088	1495.716	10.985	1026.448	
11/02/2022 06:00	8096400	5.103	1494.242	11.037	1025.896	

WTP-BH026						
Date and Time	Elapsed Time (Seconds)	Corrected Level Depth To Water (mbgl)	Corrected Pressure (mBar)	Temperature (C)	Barometric Pressure (mBar)	Manual Dip Reading (mbgl)
11/02/2022 07:00	8100000	5.113	1493.336	10.985	1026.095	
11/02/2022 08:00	8103600	5.111	1493.536	10.985	1025.696	
11/02/2022 09:00	8107200	5.119	1492.753	10.985	1025.746	
11/02/2022 10:00	8110800	5.124	1492.251	10.985	1024.649	
11/02/2022 11:00	8114400	5.122	1492.367	10.985	1023.667	
11/02/2022 12:00	8118000	5.122	1492.412	11.037	1022.93	
11/02/2022 13:00	8121600	5.116	1493.01	10.985	1021.492	
11/02/2022 14:00	8125200	5.109	1493.704	11.037	1020.372	
11/02/2022 15:00	8128800	5.11	1493.55	10.985	1019.355	
11/02/2022 16:00	8132400	5.115	1493.113	10.985	1018.26	
11/02/2022 17:00	8136000	5.106	1493.983	10.985	1016.858	
11/02/2022 18:00	8139600	5.104	1494.188	10.985	1016.054	
11/02/2022 19:00	8143200	5.102	1494.388	10.985	1014.989	
11/02/2022 20:00	8146800	5.101	1494.504	10.985	1014.607	
11/02/2022 21:00	8150400	5.103	1494.313	10.985	1013.467	
11/02/2022 22:00	8154000	5.1	1494.6	10.985	1012.515	
11/02/2022 23:00	8157600	5.1	1494.606	10.985	1011.777	
12/02/2022 00:00	8161200	5.094	1495.134	10.985	1010.651	
12/02/2022 01:00	8164800	5.089	1495.697	11.037	1009.462	
12/02/2022 02:00	8168400	5.094	1495.134	10.985	1008.588	
12/02/2022 03:00	8172000	5.088	1495.755	10.985	1007.235	
12/02/2022 04:00	8175600	5.084	1496.111	11.037	1006.055	
12/02/2022 05:00	8179200	5.067	1497.767	11.037	1004.531	
12/02/2022 06:00	8182800	5.077	1496.792	10.985	1004.469	
12/02/2022 07:00	8186400	5.078	1496.711	11.037	1003.926	
12/02/2022 08:00	8190000	5.057	1498.749	10.985	1004.109	
12/02/2022 09:00	8193600	5.054	1499.074	10.985	1003.916	
12/02/2022 10:00	8197200	5.048	1499.689	10.985	1004.034	
12/02/2022 11:00	8200800	5.047	1499.793	11.037	1003.703	
12/02/2022 12:00	8204400	5.041	1500.359	11.037	1003.469	
12/02/2022 13:00	8208000	5.04	1500.4	10.985	1003.787	
12/02/2022 14:00	8211600	5.071	1497.427	10.985	1003.037	
12/02/2022 15:00	8215200	5.07	1497.499	11.037	1002.274	
12/02/2022 16:00	8218800	5.069	1497.641	11.037	1001.799	
12/02/2022 17:00	8222400	5.072	1497.358	11.037	1001.683	
12/02/2022 18:00	8226000	5.068	1497.657	11.037	1001.384	
12/02/2022 19:00	8229600	5.071	1497.374	11.037	1001.069	
12/02/2022 20:00	8233200	5.074	1497.071	11.037	1001.04	
12/02/2022 21:00	8236800	5.07	1497.51	11.037	1000.335	
12/02/2022 22:00	8240400	5.073	1497.261	11.037	1000.052	
12/02/2022 23:00	8244000	5.072	1497.306	10.985	999.17	
13/02/2022 00:00	8247600	5.071	1497.421	11.037	997.632	
13/02/2022 01:00	8251200	5.061	1498.426	10.985	995.858	
13/02/2022 02:00	8254800	5.059	1498.565	11.037	994.364	
13/02/2022 03:00	8258400	5.047	1499.784	10.985	991.776	

WTP-BH026						
Date and Time	Elapsed Time (Seconds)	Corrected Level Depth To Water (mbgl)	Corrected Pressure (mBar)	Temperature (C)	Barometric Pressure (mBar)	Manual Dip Reading (mbgl)
13/02/2022 04:00	8262000	5.047	1499.752	10.985	989.882	
13/02/2022 05:00	8265600	5.038	1500.616	10.985	988.089	
13/02/2022 06:00	8269200	5.022	1502.229	11.037	986.382	
13/02/2022 07:00	8272800	5.019	1502.536	10.985	985.969	
13/02/2022 08:00	8276400	5.027	1501.768	10.985	985.742	
13/02/2022 09:00	8280000	5.034	1501.005	10.985	985.443	
13/02/2022 10:00	8283600	5.027	1501.761	11.037	984.926	
13/02/2022 11:00	8287200	5.027	1501.721	10.985	985.059	
13/02/2022 12:00	8290800	5.03	1501.43	10.985	985.151	
13/02/2022 13:00	8294400	5.036	1500.854	10.985	985.461	
13/02/2022 14:00	8298000	5.029	1501.522	10.985	984.859	
13/02/2022 15:00	8301600	5.034	1501.078	11.037	985.742	
13/02/2022 16:00	8305200	5.035	1500.945	10.985	985.967	
13/02/2022 17:00	8308800	5.033	1501.122	10.985	987.184	
13/02/2022 18:00	8312400	5.037	1500.787	11.037	987.626	
13/02/2022 19:00	8316000	5.042	1500.273	11.037	987.874	
13/02/2022 20:00	8319600	5.045	1499.943	10.985	988.829	
13/02/2022 21:00	8323200	5.047	1499.793	10.985	989.774	
13/02/2022 22:00	8326800	5.05	1499.427	10.985	990.34	
13/02/2022 23:00	8330400	5.048	1499.658	11.037	990.547	
14/02/2022 00:00	8334000	5.049	1499.598	11.037	991.072	
14/02/2022 01:00	8337600	5.049	1499.589	10.985	991.838	
14/02/2022 02:00	8341200	5.052	1499.234	10.985	992.26	
14/02/2022 03:00	8344800	5.053	1499.136	10.985	992.956	
14/02/2022 04:00	8348400	5.052	1499.251	10.985	993.306	
14/02/2022 05:00	8352000	5.05	1499.469	11.037	994.456	
14/02/2022 06:00	8355600	5.052	1499.235	10.985	995.247	
14/02/2022 07:00	8359200	5.057	1498.763	10.985	997.448	
14/02/2022 08:00	8362800	5.058	1498.728	10.985	998.413	
14/02/2022 09:00	8366400	5.062	1498.25	10.985	999.954	
14/02/2022 10:00	8370000	5.062	1498.277	10.985	1001.256	
14/02/2022 11:00	8373600	5.059	1498.602	10.985	1001.662	
14/02/2022 12:00	8377200	5.053	1499.143	10.985	1002.185	
14/02/2022 13:00	8380800	5.061	1498.361	10.985	1002.835	
14/02/2022 14:00	8384400	5.062	1498.275	10.985	1003.453	
14/02/2022 15:00	8388000	5.062	1498.266	10.985	1003.594	
14/02/2022 16:00	8391600	5.064	1498.054	11.037	1003.979	
14/02/2022 17:00	8395200	5.065	1498.015	10.985	1004.377	
14/02/2022 18:00	8398800	5.065	1498.034	11.037	1004.797	
14/02/2022 19:00	8402400	5.058	1498.646	11.037	1004.783	
14/02/2022 20:00	8406000	5.06	1498.536	10.985	1004.389	
14/02/2022 21:00	8409600	5.054	1499.071	11.037	1003.494	
14/02/2022 22:00	8413200	5.052	1499.239	10.985	1002.555	
14/02/2022 23:00	8416800	5.061	1498.376	10.985	1002.154	
15/02/2022 00:00	8420400	5.053	1499.163	11.037	1000.277	

WTP-BH026						
Date and Time	Elapsed Time (Seconds)	Corrected Level Depth To Water (mbgl)	Corrected Pressure (mBar)	Temperature (C)	Barometric Pressure (mBar)	Manual Dip Reading (mbgl)
15/02/2022 01:00	8424000	5.05	1499.484	11.037	999.358	
15/02/2022 02:00	8427600	5.046	1499.837	10.985	998.433	
15/02/2022 03:00	8431200	5.033	1501.126	10.985	996.679	
15/02/2022 04:00	8434800	5.034	1501.04	11.037	996.406	
15/02/2022 05:00	8438400	5.037	1500.764	10.985	996.842	
15/02/2022 06:00	8442000	5.034	1501.004	10.985	997.2	
15/02/2022 07:00	8445600	4.993	1505.058	10.932	997.095	
15/02/2022 08:00	8449200	4.99	1505.378	10.985	997.413	
15/02/2022 09:00	8452800	5.023	1502.155	10.985	997.844	
15/02/2022 10:00	8456400	5.044	1500.098	10.985	998.24	
15/02/2022 11:00	8460000	5.043	1500.121	10.985	998.415	
15/02/2022 12:00	8463600	5.04	1500.426	11.09	997.991	
15/02/2022 13:00	8467200	5.048	1499.619	10.985	997.988	
15/02/2022 14:00	8470800	5.038	1500.638	11.037	996.41	
15/02/2022 15:00	8474400	5.039	1500.586	10.985	995.691	
15/02/2022 16:00	8478000	5.034	1501.037	10.985	994.376	
15/02/2022 17:00	8481600	5.025	1501.963	11.037	992.626	
15/02/2022 18:00	8485200	5.024	1502.003	11.037	991.124	
15/02/2022 19:00	8488800	5.026	1501.776	11.037	989.824	
15/02/2022 20:00	8492400	5.015	1502.877	11.037	987.859	
15/02/2022 21:00	8496000	5.014	1503.003	11.037	987.268	
15/02/2022 22:00	8499600	5.017	1502.665	11.037	987.076	
15/02/2022 23:00	8503200	5.017	1502.706	10.985	987.127	
16/02/2022 00:00	8506800	5.017	1502.725	11.037	987.48	
16/02/2022 01:00	8510400	5.021	1502.28	10.985	988.616	
16/02/2022 02:00	8514000	5.017	1502.711	10.985	989.049	
16/02/2022 03:00	8517600	5.025	1501.911	11.037	989.623	
16/02/2022 04:00	8521200	5.027	1501.71	11.037	989.955	
16/02/2022 05:00	8524800	5.029	1501.504	11.037	990.229	
16/02/2022 06:00	8528400	5.024	1502.053	10.985	990.238	
16/02/2022 07:00	8532000	5.024	1502.052	11.037	989.814	
16/02/2022 08:00	8535600	5.015	1502.865	10.985	988.23	
16/02/2022 09:00	8539200	5.007	1503.646	10.985	987.848	
16/02/2022 10:00	8542800	5.006	1503.744	10.985	987.616	
16/02/2022 11:00	8546400	5.005	1503.859	11.037	987.01	
16/02/2022 12:00	8550000	5.004	1504.02	10.985	986.279	
16/02/2022 13:00	8553600	4.996	1504.757	10.985	986.139	
16/02/2022 14:00	8557200	5.008	1503.619	11.037	987.051	
16/02/2022 15:00	8560800	5.008	1503.537	10.985	987.89	
16/02/2022 16:00	8564400	5.012	1503.201	10.985	987.961	
16/02/2022 17:00	8568000	5.012	1503.165	10.985	988.461	
16/02/2022 18:00	8571600	5.009	1503.469	10.985	988.954	
16/02/2022 19:00	8575200	5.016	1502.761	11.037	991.297	
16/02/2022 20:00	8578800	5.024	1501.981	11.037	992.408	
16/02/2022 21:00	8582400	5.022	1502.19	10.985	993.091	

WTP-BH026						
Date and Time	Elapsed Time (Seconds)	Corrected Level Depth To Water (mbgl)	Corrected Pressure (mBar)	Temperature (C)	Barometric Pressure (mBar)	Manual Dip Reading (mbgl)
16/02/2022 22:00	8586000	5.024	1502.017	10.985	994.327	
16/02/2022 23:00	8589600	5.01	1503.396	11.037	995.513	
17/02/2022 00:00	8593200	5.003	1504.099	11.037	997.202	
17/02/2022 01:00	8596800	4.998	1504.578	11.037	998.32	
17/02/2022 02:00	8600400	4.997	1504.645	10.985	999.476	
17/02/2022 03:00	8604000	5	1504.39	11.037	1000.503	
17/02/2022 04:00	8607600	5.037	1500.708	10.985	1001.418	
17/02/2022 05:00	8611200	5.037	1500.708	11.037	1001.923	
17/02/2022 06:00	8614800	5.041	1500.368	11.037	1002.463	
17/02/2022 07:00	8618400	5.033	1501.096	11.037	1002.068	
17/02/2022 08:00	8622000	5.039	1500.528	11.037	1002.968	5.05
17/02/2022 09:00	8625600		2.898	10.722	1002.757	
17/02/2022 10:00	8629200	5	1504.332	11.037	1003.155	
17/02/2022 11:00	8632800	5.017	1502.672	10.985	1003.312	
17/02/2022 12:00	8636400	5.028	1501.604	10.985	1003.98	
17/02/2022 13:00	8640000	5.036	1500.821	10.985	1004.697	
17/02/2022 14:00	8643600	5.029	1501.499	10.985	1004.485	
17/02/2022 15:00	8647200	5.027	1501.735	10.985	1004.115	
17/02/2022 16:00	8650800	5.168	1487.937	11.037	1003.795	
17/02/2022 17:00	8654400	5.017	1502.721	10.985	1002.863	
17/02/2022 18:00	8658000	5.001	1504.315	10.985	1002.201	
17/02/2022 19:00	8661600	4.99	1505.334	10.985	1000.583	
17/02/2022 20:00	8665200	4.984	1505.891	11.037	998.469	
17/02/2022 21:00	8668800	4.965	1507.763	10.985	995.826	
17/02/2022 22:00	8672400	4.958	1508.495	11.037	992.474	
17/02/2022 23:00	8676000	4.947	1509.605	10.985	988.068	
18/02/2022 00:00	8679600	4.945	1509.713	10.985	983.641	
18/02/2022 01:00	8683200	4.932	1511.003	10.985	980.757	
18/02/2022 02:00	8686800	4.943	1509.981	10.985	981.446	
18/02/2022 03:00	8690400	4.94	1510.245	11.037	980.757	
18/02/2022 04:00	8694000	4.928	1511.422	10.985	977.947	
18/02/2022 05:00	8697600	4.92	1512.164	11.037	975.386	
18/02/2022 06:00	8701200	4.919	1512.316	11.037	973.375	
18/02/2022 07:00	8704800	4.92	1512.253	10.985	973	
18/02/2022 08:00	8708400	4.93	1511.256	10.985	977.913	
18/02/2022 09:00	8712000	4.939	1510.329	11.037	983.529	
18/02/2022 10:00	8715600	4.95	1509.299	10.985	987.908	
18/02/2022 11:00	8719200	4.955	1508.777	10.985	990.822	
18/02/2022 12:00	8722800	4.956	1508.631	10.985	992.697	
18/02/2022 13:00	8726400	4.955	1508.769	11.037	993.463	
18/02/2022 14:00	8730000	4.961	1508.186	11.037	995.709	
18/02/2022 15:00	8733600	4.966	1507.718	11.037	996.643	
18/02/2022 16:00	8737200	4.963	1508.033	11.037	998.058	
18/02/2022 17:00	8740800	4.976	1506.713	11.037	1000.575	
18/02/2022 18:00	8744400	4.973	1506.967	10.985	1001.679	

WTP-BH026						
Date and Time	Elapsed Time (Seconds)	Corrected Level Depth To Water (mbgl)	Corrected Pressure (mBar)	Temperature (C)	Barometric Pressure (mBar)	Manual Dip Reading (mbgl)
18/02/2022 19:00	8748000	4.969	1507.36	11.037	1002.457	
18/02/2022 20:00	8751600	4.968	1507.516	11.037	1003.498	
18/02/2022 21:00	8755200	4.973	1507.061	10.985	1004.179	
18/02/2022 22:00	8758800	4.967	1507.64	10.985	1005.331	
18/02/2022 23:00	8762400	4.967	1507.554	11.037	1005.124	
19/02/2022 00:00	8766000	4.971	1507.23	10.985	1005.541	
19/02/2022 01:00	8769600	4.972	1507.11	11.037	1005.701	
19/02/2022 02:00	8773200	4.971	1507.248	10.985	1005.058	
19/02/2022 03:00	8776800	4.963	1507.989	10.985	1004.117	
19/02/2022 04:00	8780400	4.95	1509.224	10.985	1001.284	
19/02/2022 05:00	8784000	4.951	1509.213	11.037	999.671	
19/02/2022 06:00	8787600	4.943	1509.955	10.985	996.96	
19/02/2022 07:00	8791200	4.947	1509.513	10.985	996.603	
19/02/2022 08:00	8794800	4.934	1510.807	11.037	995.881	
19/02/2022 09:00	8798400	4.938	1510.393	11.037	996.828	
19/02/2022 10:00	8802000	4.943	1509.995	10.985	998.916	
19/02/2022 11:00	8805600	4.949	1509.324	10.985	1000.652	
19/02/2022 12:00	8809200	4.954	1508.863	10.985	1001.978	
19/02/2022 13:00	8812800	4.952	1509.073	10.985	1002.434	
19/02/2022 14:00	8816400	4.95	1509.256	10.985	1002.518	
19/02/2022 15:00	8820000	4.954	1508.882	11.037	1002.598	
19/02/2022 16:00	8823600	4.951	1509.154	11.037	1002.193	
19/02/2022 17:00	8827200	4.954	1508.838	11.037	1002.11	
19/02/2022 18:00	8830800	4.959	1508.381	11.037	1001.635	
19/02/2022 19:00	8834400	4.951	1509.159	11.037	1000.924	
19/02/2022 20:00	8838000	4.949	1509.323	10.985	1001.185	
19/02/2022 21:00	8841600	4.95	1509.305	11.037	1000.843	
19/02/2022 22:00	8845200	4.951	1509.136	10.985	1001.106	
19/02/2022 23:00	8848800	4.953	1508.967	11.037	1000.582	
20/02/2022 00:00	8852400	4.953	1508.969	10.985	1000.209	
20/02/2022 01:00	8856000	4.95	1509.219	10.985	998.894	
20/02/2022 02:00	8859600	4.954	1508.866	10.985	998.515	
20/02/2022 03:00	8863200	4.953	1509.005	10.985	998.109	
20/02/2022 04:00	8866800	4.948	1509.463	11.037	997.026	
20/02/2022 05:00	8870400	4.947	1509.515	11.037	996.043	
20/02/2022 06:00	8874000	4.947	1509.547	11.037	995.811	
20/02/2022 07:00	8877600	4.942	1510.02	11.037	995.338	
20/02/2022 08:00	8881200	4.942	1510.055	11.037	994.505	
20/02/2022 09:00	8884800	4.941	1510.131	10.985	994.124	
20/02/2022 10:00	8888400	4.938	1510.408	10.985	992.449	
20/02/2022 11:00	8892000	4.934	1510.786	11.037	991.048	
20/02/2022 12:00	8895600	4.939	1510.348	10.985	991.246	
20/02/2022 13:00	8899200	4.932	1511.048	10.985	991.078	
20/02/2022 14:00	8902800	4.933	1510.98	10.985	991.412	
20/02/2022 15:00	8906400	4.934	1510.825	10.985	992.564	

WTP-BH026						
Date and Time	Elapsed Time (Seconds)	Corrected Level Depth To Water (mbgl)	Corrected Pressure (mBar)	Temperature (C)	Barometric Pressure (mBar)	Manual Dip Reading (mbgl)
20/02/2022 16:00	8910000	4.938	1510.443	11.037	993.984	
20/02/2022 17:00	8913600	4.957	1508.607	11.037	996.352	
20/02/2022 18:00	8917200	4.961	1508.22	10.985	997.564	
20/02/2022 19:00	8920800	4.958	1508.474	10.985	998.374	
20/02/2022 20:00	8924400	4.967	1507.608	10.985	999.174	
20/02/2022 21:00	8928000	4.957	1508.586	11.037	999.167	
20/02/2022 22:00	8931600	4.967	1507.598	10.985	1000.914	
20/02/2022 23:00	8935200	4.965	1507.787	11.037	1001.696	
21/02/2022 00:00	8938800	4.962	1508.107	11.037	1001.908	
21/02/2022 01:00	8942400	4.974	1506.961	11.037	1003.054	
21/02/2022 02:00	8946000	4.969	1507.356	11.037	1003.458	
21/02/2022 03:00	8949600	4.969	1507.377	11.037	1003.903	
21/02/2022 04:00	8953200	4.97	1507.272	11.037	1004.807	
21/02/2022 05:00	8956800	4.978	1506.534	11.037	1006.278	
21/02/2022 06:00	8960400	4.975	1506.806	10.985	1007.897	
21/02/2022 07:00	8964000	4.983	1506.058	10.932	1009.603	
21/02/2022 08:00	8967600	4.987	1505.601	10.985	1011.366	
21/02/2022 09:00	8971200	4.99	1505.349	10.985	1013.083	
21/02/2022 10:00	8974800	4.992	1505.174	11.037	1013.832	
21/02/2022 11:00	8978400	4.992	1505.16	10.985	1014.671	
21/02/2022 12:00	8982000	4.99	1505.339	10.985	1015.426	
21/02/2022 13:00	8985600	4.994	1504.91	11.037	1016.161	
21/02/2022 14:00	8989200	4.994	1504.928	10.985	1015.836	
21/02/2022 15:00	8992800	4.987	1505.674	11.037	1015.263	
21/02/2022 16:00	8996400	4.986	1505.712	10.985	1014.985	
21/02/2022 17:00	9000000	4.986	1505.695	11.037	1014.576	
21/02/2022 18:00	9003600	4.984	1505.886	10.985	1014.211	
21/02/2022 19:00	9007200	4.985	1505.816	11.037	1014.056	
21/02/2022 20:00	9010800	4.982	1506.099	10.985	1013.666	
21/02/2022 21:00	9014400	4.983	1506.076	11.037	1013.396	
21/02/2022 22:00	9018000	4.978	1506.557	10.985	1012.941	
21/02/2022 23:00	9021600	4.979	1506.433	10.985	1012.399	
22/02/2022 00:00	9025200	4.976	1506.709	11.037	1011.497	
22/02/2022 01:00	9028800	4.962	1508.086	11.037	1009.987	
22/02/2022 02:00	9032400	4.973	1507.059	10.985	1009.707	
22/02/2022 03:00	9036000	4.963	1507.993	10.985	1008.641	
22/02/2022 04:00	9039600	4.957	1508.532	11.037	1006.677	
22/02/2022 05:00	9043200	4.956	1508.726	11.037	1005.684	
22/02/2022 06:00	9046800	4.957	1508.581	10.985	1007.52	
22/02/2022 07:00	9050400	4.966	1507.684	11.037	1008.924	
22/02/2022 08:00	9054000	4.963	1507.967	10.985	1009.666	
22/02/2022 09:00	9057600	4.965	1507.844	10.985	1010.721	
22/02/2022 10:00	9061200	4.97	1507.299	11.037	1012.305	
22/02/2022 11:00	9064800	4.975	1506.792	10.985	1013.506	
22/02/2022 12:00	9068400	4.974	1506.88	10.985	1014.084	

WTP-BH026						
Date and Time	Elapsed Time (Seconds)	Corrected Level Depth To Water (mbgl)	Corrected Pressure (mBar)	Temperature (C)	Barometric Pressure (mBar)	Manual Dip Reading (mbgl)
22/02/2022 13:00	9072000	4.974	1506.89	10.985	1014.341	
22/02/2022 14:00	9075600	4.972	1507.077	11.037	1014.727	
22/02/2022 15:00	9079200	4.973	1507.059	10.985	1014.905	
22/02/2022 16:00	9082800	4.974	1506.876	11.037	1015.194	
22/02/2022 17:00	9086400	4.979	1506.412	11.037	1016.058	
22/02/2022 18:00	9090000	4.982	1506.094	10.985	1016.603	
22/02/2022 19:00	9093600	4.977	1506.582	10.985	1016.514	
22/02/2022 20:00	9097200	4.975	1506.828	10.985	1016.802	
22/02/2022 21:00	9100800	4.974	1506.884	10.985	1017.08	
22/02/2022 22:00	9104400	4.972	1507.1	10.985	1016.929	
22/02/2022 23:00	9108000	4.968	1507.481	10.985	1016.549	
23/02/2022 00:00	9111600	4.962	1508.069	10.985	1015.694	
23/02/2022 01:00	9115200	4.965	1507.838	11.037	1015.099	
23/02/2022 02:00	9118800	4.961	1508.2	11.037	1014.137	
23/02/2022 03:00	9122400	4.962	1508.055	11.037	1013.949	
23/02/2022 04:00	9126000	4.951	1509.198	10.985	1012.499	
23/02/2022 05:00	9129600	4.959	1508.376	11.037	1012.095	
23/02/2022 06:00	9133200	4.955	1508.758	11.037	1011.713	
23/02/2022 07:00	9136800	4.949	1509.402	10.985	1010.629	
23/02/2022 08:00	9140400	4.954	1508.866	11.037	1009.873	
23/02/2022 09:00	9144000	4.949	1509.315	11.037	1009.024	
23/02/2022 10:00	9147600	4.952	1509.059	11.037	1008.347	
23/02/2022 11:00	9151200	4.951	1509.183	10.985	1007.584	
23/02/2022 12:00	9154800	4.945	1509.773	10.985	1006.395	
23/02/2022 13:00	9158400	4.938	1510.433	11.037	1005.375	
23/02/2022 14:00	9162000	4.942	1510.054	10.985	1005.248	
23/02/2022 15:00	9165600	4.94	1510.275	11.037	1004.468	
23/02/2022 16:00	9169200	4.934	1510.808	10.985	1003.562	
23/02/2022 17:00	9172800	4.938	1510.432	10.985	1003.738	
23/02/2022 18:00	9176400	4.942	1510.023	10.985	1004.146	
23/02/2022 19:00	9180000	4.941	1510.115	10.985	1004.787	
23/02/2022 20:00	9183600	4.943	1509.956	10.985	1004.813	
23/02/2022 21:00	9187200	4.933	1510.946	10.985	1004.156	
23/02/2022 22:00	9190800	4.939	1510.348	10.985	1003.755	
23/02/2022 23:00	9194400	4.942	1510.064	11.037	1003.813	
24/02/2022 00:00	9198000	4.937	1510.561	10.985	1003.476	
24/02/2022 01:00	9201600	4.928	1511.389	11.037	1002.355	
24/02/2022 02:00	9205200	4.935	1510.73	11.037	1002.482	
24/02/2022 03:00	9208800	4.929	1511.335	10.985	1001.436	
24/02/2022 04:00	9212400	4.923	1511.877	11.037	1000.735	
24/02/2022 05:00	9216000	4.934	1510.791	10.985	1001.98	
24/02/2022 06:00	9219600	4.933	1510.919	11.037	1002.026	
24/02/2022 07:00	9223200	4.936	1510.608	11.037	1002.67	
24/02/2022 08:00	9226800	4.937	1510.516	10.985	1003.72	
24/02/2022 09:00	9230400	4.929	1511.285	10.985	1004.484	

WTP-BH026						
Date and Time	Elapsed Time (Seconds)	Corrected Level Depth To Water (mbgl)	Corrected Pressure (mBar)	Temperature (C)	Barometric Pressure (mBar)	Manual Dip Reading (mbgl)
24/02/2022 10:00	9234000	4.942	1510.093	11.037	1005.981	
24/02/2022 11:00	9237600	4.937	1510.537	11.037	1006.203	
24/02/2022 12:00	9241200	4.933	1510.947	11.037	1006.659	
24/02/2022 13:00	9244800	4.942	1510.044	11.037	1007.629	
24/02/2022 14:00	9248400	4.938	1510.433	11.037	1007.64	
24/02/2022 15:00	9252000	4.933	1510.909	10.985	1007.457	
24/02/2022 16:00	9255600	4.935	1510.734	11.037	1008.538	
24/02/2022 17:00	9259200	4.933	1510.887	11.037	1009.117	
24/02/2022 18:00	9262800	4.939	1510.392	10.985	1009.439	
24/02/2022 19:00	9266400	4.947	1509.528	11.037	1011.41	
24/02/2022 20:00	9270000	4.951	1509.166	10.985	1012.465	
24/02/2022 21:00	9273600	4.953	1508.988	10.985	1013.775	
24/02/2022 22:00	9277200	4.952	1509.116	10.985	1014.314	
24/02/2022 23:00	9280800	4.955	1508.802	10.985	1015.894	
25/02/2022 00:00	9284400	4.95	1509.24	11.037	1016.364	
25/02/2022 01:00	9288000	4.949	1509.368	11.037	1017.369	
25/02/2022 02:00	9291600	4.953	1508.935	11.037	1018.536	
25/02/2022 03:00	9295200	4.946	1509.684	10.985	1018.28	
25/02/2022 04:00	9298800	4.95	1509.28	11.037	1019.324	
25/02/2022 05:00	9302400	4.951	1509.158	11.037	1019.446	
25/02/2022 06:00	9306000	4.954	1508.849	11.037	1020.756	
25/02/2022 07:00	9309600	4.958	1508.503	11.037	1021.502	
25/02/2022 08:00	9313200	4.954	1508.916	11.037	1021.489	
25/02/2022 09:00	9316800	4.955	1508.771	11.037	1022.701	
25/02/2022 10:00	9320400	4.956	1508.693	11.037	1022.179	
25/02/2022 11:00	9324000	4.953	1509.008	10.985	1022.292	
25/02/2022 12:00	9327600	4.955	1508.818	11.037	1022.188	
25/02/2022 13:00	9331200	4.949	1509.402	11.037	1021.604	
25/02/2022 14:00	9334800	4.946	1509.694	11.037	1020.911	
25/02/2022 15:00	9338400	4.945	1509.802	11.037	1020.603	
25/02/2022 16:00	9342000	4.945	1509.788	10.985	1020.643	
25/02/2022 17:00	9345600	4.939	1510.319	10.985	1020.046	
25/02/2022 18:00	9349200	4.946	1509.702	10.985	1020.063	
25/02/2022 19:00	9352800	4.947	1509.549	11.037	1019.989	
25/02/2022 20:00	9356400	4.943	1509.908	11.037	1018.896	
25/02/2022 21:00	9360000	4.944	1509.894	10.985	1018.87	
25/02/2022 22:00	9363600	4.942	1510.027	11.037	1018.777	
25/02/2022 23:00	9367200	4.947	1509.537	11.037	1018.734	
26/02/2022 00:00	9370800	4.947	1509.578	11.037	1018.426	
26/02/2022 01:00	9374400	4.936	1510.603	10.985	1017.561	
26/02/2022 02:00	9378000	4.933	1510.937	11.037	1016.867	
26/02/2022 03:00	9381600	4.936	1510.6	10.985	1016.497	
26/02/2022 04:00	9385200	4.929	1511.28	10.985	1015.151	
26/02/2022 05:00	9388800	4.923	1511.888	10.985	1014.476	
26/02/2022 06:00	9392400	4.916	1512.643	10.985	1013.52	

WTP-BH026						
Date and Time	Elapsed Time (Seconds)	Corrected Level Depth To Water (mbgl)	Corrected Pressure (mBar)	Temperature (C)	Barometric Pressure (mBar)	Manual Dip Reading (mbgl)
26/02/2022 07:00	9396000	4.921	1512.086	11.037	1013.185	
26/02/2022 08:00	9399600	4.915	1512.687	10.985	1012.61	
26/02/2022 09:00	9403200	4.918	1512.411	10.985	1012.552	
26/02/2022 10:00	9406800	4.917	1512.465	10.985	1011.565	
26/02/2022 11:00	9410400	4.916	1512.641	10.985	1010.922	
26/02/2022 12:00	9414000	4.916	1512.592	10.985	1010.638	
26/02/2022 13:00	9417600	4.921	1512.115	11.037	1010.488	
26/02/2022 14:00	9421200	4.917	1512.538	10.985	1008.893	
26/02/2022 15:00	9424800	4.917	1512.542	11.037	1008.596	
26/02/2022 16:00	9428400	4.914	1512.803	10.985	1007.628	
26/02/2022 17:00	9432000	4.911	1513.121	10.985	1007.043	
26/02/2022 18:00	9435600	4.917	1512.545	10.985	1007.419	
26/02/2022 19:00	9439200	4.915	1512.737	10.985	1007.294	
26/02/2022 20:00	9442800	4.917	1512.536	11.037	1007.335	
26/02/2022 21:00	9446400	4.917	1512.522	10.985	1006.976	
26/02/2022 22:00	9450000	4.919	1512.263	10.985	1007.235	
26/02/2022 23:00	9453600	4.921	1512.139	10.985	1006.893	
27/02/2022 00:00	9457200	4.916	1512.594	11.037	1006.744	
27/02/2022 01:00	9460800	4.914	1512.83	10.985	1006.535	
27/02/2022 02:00	9464400	4.915	1512.73	10.985	1006.834	
27/02/2022 03:00	9468000	4.911	1513.105	10.985	1006.726	
27/02/2022 04:00	9471600	4.909	1513.287	11.037	1006.384	
27/02/2022 05:00	9475200	4.908	1513.354	11.037	1006.718	
27/02/2022 06:00	9478800	4.907	1513.524	10.985	1006.041	
27/02/2022 07:00	9482400	4.907	1513.464	10.985	1006.167	
27/02/2022 08:00	9486000	4.905	1513.697	10.985	1006.734	
27/02/2022 09:00	9489600	4.911	1513.126	11.037	1007.612	
27/02/2022 10:00	9493200	4.912	1512.964	11.037	1007.974	
27/02/2022 11:00	9496800	4.913	1512.902	10.985	1007.863	
27/02/2022 12:00	9500400	4.919	1512.296	10.985	1008.003	
27/02/2022 13:00	9504000	4.911	1513.103	11.037	1006.368	
27/02/2022 14:00	9507600	4.914	1512.807	10.985	1006.558	
27/02/2022 15:00	9511200	4.913	1512.898	10.985	1006.134	
27/02/2022 16:00	9514800	4.908	1513.347	11.037	1005.924	
27/02/2022 17:00	9518400	4.909	1513.295	10.985	1005.338	
27/02/2022 18:00	9522000	4.91	1513.139	11.037	1005.733	
27/02/2022 19:00	9525600	4.911	1513.087	11.037	1005.518	
27/02/2022 20:00	9529200	4.911	1513.072	10.985	1005.561	
27/02/2022 21:00	9532800	4.91	1513.197	10.985	1005.368	
27/02/2022 22:00	9536400	4.906	1513.573	10.985	1004.592	
27/02/2022 23:00	9540000	4.91	1513.207	11.037	1004.932	
28/02/2022 00:00	9543600	4.914	1512.824	11.037	1005.315	
28/02/2022 01:00	9547200	4.911	1513.09	11.037	1005.649	
28/02/2022 02:00	9550800	4.91	1513.223	11.037	1005.916	
28/02/2022 03:00	9554400	4.91	1513.143	11.037	1006.462	

WTP-BH026						
Date and Time	Elapsed Time (Seconds)	Corrected Level Depth To Water (mbgl)	Corrected Pressure (mBar)	Temperature (C)	Barometric Pressure (mBar)	Manual Dip Reading (mbgl)
28/02/2022 04:00	9558000	4.915	1512.673	11.037	1007.398	
28/02/2022 05:00	9561600	4.911	1513.08	10.985	1007.75	
28/02/2022 06:00	9565200	4.916	1512.619	10.985	1008.545	
28/02/2022 07:00	9568800	4.911	1513.059	10.985	1009.105	
28/02/2022 08:00	9572400	4.914	1512.828	11.037	1010.642	
28/02/2022 09:00	9576000	4.917	1512.5	11.037	1011.637	
28/02/2022 10:00	9579600	4.924	1511.822	11.037	1012.448	
28/02/2022 11:00	9583200	4.921	1512.079	10.985	1013.284	
28/02/2022 12:00	9586800	4.921	1512.068	11.037	1014.07	
28/02/2022 13:00	9590400	4.922	1511.978	11.037	1014.759	
28/02/2022 14:00	9594000	4.925	1511.697	10.985	1015.4	
28/02/2022 15:00	9597600	4.931	1511.101	11.037	1016.17	
28/02/2022 16:00	9601200	4.933	1510.933	11.037	1017.271	
28/02/2022 17:00	9604800	4.936	1510.63	11.037	1017.974	
28/02/2022 18:00	9608400	4.932	1511.022	11.037	1018.783	
28/02/2022 19:00	9612000	4.935	1510.7	11.037	1020.506	
28/02/2022 20:00	9615600	4.941	1510.127	10.985	1021.639	
28/02/2022 21:00	9619200	4.949	1509.362	11.037	1022.845	
28/02/2022 22:00	9622800	4.948	1509.46	11.037	1023.08	
28/02/2022 23:00	9626400	4.956	1508.678	11.037	1024.129	
01/03/2022 00:00	9630000	4.954	1508.884	10.985	1024.684	
01/03/2022 01:00	9633600	4.96	1508.281	11.037	1025.193	
01/03/2022 02:00	9637200	4.957	1508.582	10.985	1025.654	
01/03/2022 03:00	9640800	4.96	1508.304	10.985	1026.065	
01/03/2022 04:00	9644400	4.961	1508.188	10.985	1026.181	
01/03/2022 05:00	9648000	4.963	1508.004	11.037	1026.338	
01/03/2022 06:00	9651600	4.951	1509.212	11.037	1025.798	
01/03/2022 07:00	9655200	4.957	1508.585	11.037	1026.959	
01/03/2022 08:00	9658800	4.959	1508.411	10.985	1027.16	
01/03/2022 09:00	9662400	4.946	1509.617	10.985	1026.354	
01/03/2022 10:00	9666000	4.945	1509.778	11.037	1025.899	
01/03/2022 11:00	9669600	4.942	1510.008	10.985	1025.028	
01/03/2022 12:00	9673200	4.944	1509.815	10.985	1024.686	
01/03/2022 13:00	9676800	4.941	1510.15	10.985	1023.684	
01/03/2022 14:00	9680400	4.935	1510.694	10.985	1022.473	
01/03/2022 15:00	9684000	4.94	1510.287	10.985	1021.88	
01/03/2022 16:00	9687600	4.935	1510.752	10.985	1021.081	
01/03/2022 17:00	9691200	4.935	1510.741	10.985	1020.625	
01/03/2022 18:00	9694800	4.926	1511.644	11.037	1019.828	
01/03/2022 19:00	9698400	4.937	1510.55	11.037	1020.456	
01/03/2022 20:00	9702000	4.937	1510.52	11.037	1019.952	
01/03/2022 21:00	9705600	4.933	1510.928	10.985	1019.37	
01/03/2022 22:00	9709200	4.929	1511.297	10.985	1017.534	
01/03/2022 23:00	9712800	4.929	1511.304	11.037	1017.434	
02/03/2022 00:00	9716400	4.931	1511.132	11.037	1016.672	

WTP-BH026						
Date and Time	Elapsed Time (Seconds)	Corrected Level Depth To Water (mbgl)	Corrected Pressure (mBar)	Temperature (C)	Barometric Pressure (mBar)	Manual Dip Reading (mbgl)
02/03/2022 01:00	9720000	4.93	1511.197	10.985	1015.299	
02/03/2022 02:00	9723600	4.928	1511.45	11.037	1014.353	
02/03/2022 03:00	9727200	4.924	1511.859	11.037	1012.745	
02/03/2022 04:00	9730800	4.926	1511.611	10.985	1012.552	
02/03/2022 05:00	9734400	4.917	1512.54	10.985	1010.823	
02/03/2022 06:00	9738000	4.914	1512.806	10.985	1010.091	
02/03/2022 07:00	9741600	4.91	1513.185	11.09	1009.459	
02/03/2022 08:00	9745200	4.908	1513.357	10.985	1008.74	
02/03/2022 09:00	9748800	4.917	1512.475	11.037	1008.396	
02/03/2022 10:00	9752400	4.914	1512.77	10.985	1007.795	
02/03/2022 11:00	9756000	4.909	1513.27	10.985	1006.761	
02/03/2022 12:00	9759600	4.913	1512.925	10.932	1006.067	
02/03/2022 13:00	9763200	4.906	1513.56	10.985	1004.872	
02/03/2022 14:00	9766800	4.908	1513.387	10.985	1004.112	
02/03/2022 15:00	9770400	4.903	1513.834	10.932	1002.826	
02/03/2022 16:00	9774000	4.906	1513.583	10.932	1002.611	
02/03/2022 17:00	9777600	4.904	1513.812	10.985	1002.356	
02/03/2022 18:00	9781200	4.901	1514.057	11.09	1001.791	
02/03/2022 19:00	9784800	4.904	1513.777	10.985	1001.725	
02/03/2022 20:00	9788400	4.908	1513.411	10.985	1001.825	
02/03/2022 21:00	9792000	4.91	1513.175	11.037	1002.167	
02/03/2022 22:00	9795600	4.91	1513.204	11.09	1002.911	
02/03/2022 23:00	9799200	4.915	1512.721	10.985	1004.046	
03/03/2022 00:00	9802800	4.921	1512.061	10.985	1005.239	
03/03/2022 01:00	9806400	4.918	1512.384	10.985	1005.516	
03/03/2022 02:00	9810000	4.918	1512.367	10.985	1006.131	
03/03/2022 03:00	9813600	4.92	1512.196	11.037	1006.342	
03/03/2022 04:00	9817200	4.928	1511.465	10.985	1007.033	
03/03/2022 05:00	9820800	4.927	1511.526	11.037	1007.479	
03/03/2022 06:00	9824400	4.927	1511.525	11.037	1008.213	
03/03/2022 07:00	9828000	4.93	1511.203	10.985	1009.361	
03/03/2022 08:00	9831600	4.933	1510.968	10.985	1010.263	
03/03/2022 09:00	9835200	4.926	1511.64	10.985	1010.19	
03/03/2022 10:00	9838800	4.926	1511.602	11.037	1010.869	
03/03/2022 11:00	9842400	4.929	1511.286	10.985	1011.211	
03/03/2022 12:00	9846000	4.928	1511.384	10.985	1011.846	
03/03/2022 13:00	9849600	4.921	1512.131	11.037	1011.673	
03/03/2022 14:00	9853200	4.916	1512.582	11.037	1011.621	
03/03/2022 15:00	9856800	4.928	1511.44	10.985	1011.99	
03/03/2022 16:00	9860400	4.928	1511.432	11.037	1012.504	
03/03/2022 17:00	9864000	4.933	1510.955	10.932	1013.234	
03/03/2022 18:00	9867600	4.94	1510.292	10.985	1014.338	
03/03/2022 19:00	9871200	4.931	1511.126	10.985	1014.77	
03/03/2022 20:00	9874800	4.945	1509.789	11.037	1016.481	
03/03/2022 21:00	9878400	4.94	1510.219	10.932	1017.104	

WTP-BH026						
Date and Time	Elapsed Time (Seconds)	Corrected Level Depth To Water (mbgl)	Corrected Pressure (mBar)	Temperature (C)	Barometric Pressure (mBar)	Manual Dip Reading (mbgl)
03/03/2022 22:00	9882000	4.946	1509.696	11.037	1017.842	
03/03/2022 23:00	9885600	4.949	1509.356	11.09	1018.822	
04/03/2022 00:00	9889200	4.948	1509.494	10.985	1018.67	
04/03/2022 01:00	9892800	4.953	1508.925	10.985	1019.172	
04/03/2022 02:00	9896400	4.956	1508.712	10.985	1019.786	
04/03/2022 03:00	9900000	4.964	1507.885	10.985	1020.545	
04/03/2022 04:00	9903600	4.965	1507.841	10.985	1020.656	
04/03/2022 05:00	9907200	4.966	1507.685	10.985	1020.813	
04/03/2022 06:00	9910800	4.96	1508.239	11.037	1021.033	
04/03/2022 07:00	9914400	4.965	1507.826	10.932	1021.698	
04/03/2022 08:00	9918000	4.965	1507.835	10.932	1021.889	
04/03/2022 09:00	9921600	4.956	1508.69	11.037	1021.782	
04/03/2022 10:00	9925200	4.956	1508.721	10.985	1021.377	
04/03/2022 11:00	9928800	4.95	1509.292	11.037	1020.78	
04/03/2022 12:00	9932400	4.945	1509.708	11.037	1020.897	
04/03/2022 13:00	9936000	4.952	1509.057	10.985	1020.842	
04/03/2022 14:00	9939600	4.949	1509.345	11.037	1020.327	
04/03/2022 15:00	9943200	4.952	1509.074	11.09	1020.304	
04/03/2022 16:00	9946800	4.952	1509.047	10.985	1020.183	
04/03/2022 17:00	9950400	4.949	1509.395	11.037	1020.01	
04/03/2022 18:00	9954000	4.951	1509.13	11.09	1020.182	
04/03/2022 19:00	9957600	4.96	1508.277	11.09	1021.435	
04/03/2022 20:00	9961200	4.96	1508.243	10.985	1022.255	
04/03/2022 21:00	9964800	4.961	1508.186	11.09	1022.326	
04/03/2022 22:00	9968400	4.963	1508.003	10.985	1023.229	
04/03/2022 23:00	9972000	4.968	1507.469	11.037	1023.937	
05/03/2022 00:00	9975600	4.968	1507.456	10.932	1024.203	
05/03/2022 01:00	9979200	4.971	1507.176	10.932	1024.617	
05/03/2022 02:00	9982800	4.975	1506.828	10.932	1025.231	
05/03/2022 03:00	9986400	4.976	1506.685	10.985	1025.948	
05/03/2022 04:00	9990000	4.981	1506.25	10.985	1026.317	
05/03/2022 05:00	9993600	4.981	1506.272	11.09	1026.842	
05/03/2022 06:00	9997200	4.984	1505.933	10.985	1027.501	
05/03/2022 07:00	10000800	4.988	1505.553	10.985	1028.349	
05/03/2022 08:00	10004400	4.984	1505.927	10.985	1028.575	
05/03/2022 09:00	10008000	4.977	1506.631	10.985	1028.338	
05/03/2022 10:00	10011600	4.969	1507.374	11.09	1027.743	
05/03/2022 11:00	10015200	4.971	1507.209	11.09	1027.907	
05/03/2022 12:00	10018800	4.969	1507.399	11.037	1028.145	
05/03/2022 13:00	10022400	4.97	1507.281	10.985	1028.422	
05/03/2022 14:00	10026000	4.969	1507.383	11.09	1027.134	
05/03/2022 15:00	10029600	4.968	1507.492	11.09	1027.225	
05/03/2022 16:00	10033200	4.975	1506.844	11.09	1027.605	
05/03/2022 17:00	10036800	4.97	1507.313	11.037	1026.963	
05/03/2022 18:00	10040400	4.974	1506.953	10.985	1027.548	

WTP-BH026						
Date and Time	Elapsed Time (Seconds)	Corrected Level Depth To Water (mbgl)	Corrected Pressure (mBar)	Temperature (C)	Barometric Pressure (mBar)	Manual Dip Reading (mbgl)
05/03/2022 19:00	10044000	4.976	1506.749	11.09	1028.301	
05/03/2022 20:00	10047600	4.974	1506.914	10.932	1028.416	
05/03/2022 21:00	10051200	4.984	1505.979	10.985	1029.391	
05/03/2022 22:00	10054800	4.979	1506.451	10.932	1029.546	
05/03/2022 23:00	10058400	4.979	1506.393	10.985	1029.911	
06/03/2022 00:00	10062000	4.99	1505.388	11.09	1030.53	
06/03/2022 01:00	10065600	4.992	1505.188	10.88	1030.434	
06/03/2022 02:00	10069200	4.99	1505.337	11.037	1030.407	
06/03/2022 03:00	10072800	4.993	1505.042	11.09	1030.542	
06/03/2022 04:00	10076400	4.998	1504.584	10.932	1029.945	
06/03/2022 05:00	10080000	4.995	1504.863	10.88	1029.559	
06/03/2022 06:00	10083600	4.999	1504.443	10.985	1029.925	
06/03/2022 07:00	10087200	4.997	1504.694	10.932	1030.034	
06/03/2022 08:00	10090800	4.996	1504.731	10.985	1029.971	
06/03/2022 09:00	10094400	4.99	1505.389	10.985	1029.18	
06/03/2022 10:00	10098000	4.989	1505.464	10.932	1028.531	
06/03/2022 11:00	10101600	4.982	1506.089	11.09	1027.96	
06/03/2022 12:00	10105200	4.975	1506.788	10.932	1027.006	
06/03/2022 13:00	10108800	4.976	1506.716	11.037	1026.959	
06/03/2022 14:00	10112400	4.979	1506.418	10.88	1025.868	
06/03/2022 15:00	10116000	4.974	1506.926	10.88	1024.56	
06/03/2022 16:00	10119600	4.971	1507.174	11.142	1023.846	
06/03/2022 17:00	10123200	4.971	1507.167	10.985	1023.599	
06/03/2022 18:00	10126800	4.973	1506.965	10.985	1023.466	
06/03/2022 19:00	10130400	4.975	1506.8	11.037	1024.272	
06/03/2022 20:00	10134000	4.985	1505.816	10.88	1024.802	
06/03/2022 21:00	10137600	4.981	1506.191	10.985	1025.241	
06/03/2022 22:00	10141200	4.983	1506.045	11.142	1024.508	
06/03/2022 23:00	10144800	4.985	1505.876	11.09	1024.636	
07/03/2022 00:00	10148400	4.984	1505.941	10.932	1023.917	
07/03/2022 01:00	10152000	4.972	1507.076	11.037	1022.462	
07/03/2022 02:00	10155600	4.973	1507.059	11.142	1021.826	
07/03/2022 03:00	10159200	4.971	1507.245	10.88	1020.706	
07/03/2022 04:00	10162800	4.974	1506.877	11.09	1019.833	
07/03/2022 05:00	10166400	4.974	1506.945	11.09	1019.366	
07/03/2022 06:00	10170000	4.968	1507.456	10.985	1018.707	
07/03/2022 07:00	10173600	4.971	1507.204	11.09	1018.172	
07/03/2022 08:00	10177200	4.968	1507.537	11.09	1017.774	
07/03/2022 09:00	10180800	4.967	1507.618	11.142	1017.265	
07/03/2022 10:00	10184400	4.968	1507.492	11.037	1016.444	
07/03/2022 11:00	10188000	4.962	1508.09	11.142	1015.26	
07/03/2022 12:00	10191600	4.966	1507.668	11.037	1015.002	
07/03/2022 13:00	10195200	4.967	1507.629	11.09	1013.949	
07/03/2022 14:00	10198800	4.966	1507.698	10.932	1012.626	
07/03/2022 15:00	10202400	4.962	1508.052	11.09	1011.26	

WTP-BH026						
Date and Time	Elapsed Time (Seconds)	Corrected Level Depth To Water (mbgl)	Corrected Pressure (mBar)	Temperature (C)	Barometric Pressure (mBar)	Manual Dip Reading (mbgl)
07/03/2022 16:00	10206000	4.958	1508.499	11.09	1010.013	
07/03/2022 17:00	10209600	4.959	1508.345	11.037	1009.128	
07/03/2022 18:00	10213200	4.957	1508.581	10.985	1008.319	
07/03/2022 19:00	10216800	4.957	1508.623	11.037	1007.518	
07/03/2022 20:00	10220400	4.954	1508.83	11.09	1006.751	
07/03/2022 21:00	10224000	4.952	1509.044	11.09	1005.605	
07/03/2022 22:00	10227600	4.954	1508.921	10.932	1004.81	
07/03/2022 23:00	10231200	4.954	1508.904	10.985	1004.467	
08/03/2022 00:00	10234800	4.942	1510.01	10.827	1002.376	
08/03/2022 01:00	10238400	4.945	1509.733	11.09	1001.054	
08/03/2022 02:00	10242000	4.94	1510.263	11.142	999.034	
08/03/2022 03:00	10245600	4.939	1510.345	11.09	997.448	
08/03/2022 04:00	10249200	4.937	1510.57	11.142	996.465	
08/03/2022 05:00	10252800	4.939	1510.351	11.09	995.114	
08/03/2022 06:00	10256400	4.942	1510.079	10.827	993.857	
08/03/2022 07:00	10260000	4.93	1511.258	11.142	991.919	
08/03/2022 08:00	10263600	4.932	1511.071	11.09	990.935	
08/03/2022 09:00	10267200	4.938	1510.409	11.142	990.972	
08/03/2022 10:00	10270800	4.932	1510.982	11.142	990.599	
08/03/2022 11:00	10274400	4.933	1510.968	10.932	990.72	
08/03/2022 12:00	10278000	4.942	1510.083	11.037	992.017	
08/03/2022 13:00	10281600	4.943	1509.938	10.985	991.856	
08/03/2022 14:00	10285200	4.938	1510.398	10.985	992.925	
08/03/2022 15:00	10288800	4.948	1509.447	11.037	993.717	
08/03/2022 16:00	10292400	4.951	1509.178	10.932	994.77	
08/03/2022 17:00	10296000	4.953	1508.949	11.037	995.544	
08/03/2022 18:00	10299600	4.959	1508.415	11.09	996.717	
08/03/2022 19:00	10303200	4.957	1508.583	11.037	997.573	
08/03/2022 20:00	10306800	4.964	1507.923	10.827	998.407	
08/03/2022 21:00	10310400	4.957	1508.546	11.142	997.556	
08/03/2022 22:00	10314000	4.954	1508.885	11.142	997.152	
08/03/2022 23:00	10317600	4.954	1508.904	11.09	996.228	
09/03/2022 00:00	10321200	4.947	1509.554	11.142	994.753	
09/03/2022 01:00	10324800	4.949	1509.402	10.88	994.308	
09/03/2022 02:00	10328400	4.945	1509.795	11.09	993.076	
09/03/2022 03:00	10332000	4.951	1509.215	10.827	992.593	
09/03/2022 04:00	10335600	4.944	1509.84	11.142	992.206	
09/03/2022 05:00	10339200	4.94	1510.201	11.09	991.871	
09/03/2022 06:00	10342800	4.95	1509.249	10.932	992.372	
09/03/2022 07:00	10346400	4.947	1509.565	11.037	994.197	
09/03/2022 08:00	10350000	4.947	1509.557	11.142	996.147	
09/03/2022 09:00	10353600	4.956	1508.655	10.985	998.193	
09/03/2022 10:00	10357200	4.958	1508.523	10.932	999.284	
09/03/2022 11:00	10360800	4.959	1508.361	11.142	1000.271	
09/03/2022 12:00	10364400	4.956	1508.629	11.142	1001.066	

WTP-BH026						
Date and Time	Elapsed Time (Seconds)	Corrected Level Depth To Water (mbgl)	Corrected Pressure (mBar)	Temperature (C)	Barometric Pressure (mBar)	Manual Dip Reading (mbgl)
09/03/2022 13:00	10368000	4.959	1508.42	10.985	1001.09	
09/03/2022 14:00	10371600	4.952	1509.037	10.775	1000.979	
09/03/2022 15:00	10375200	4.958	1508.518	11.09	1001.738	
09/03/2022 16:00	10378800	4.966	1507.704	10.985	1003.204	
09/03/2022 17:00	10382400	4.971	1507.207	10.985	1004.1	
09/03/2022 18:00	10386000	4.97	1507.308	10.932	1004.359	
09/03/2022 19:00	10389600	4.975	1506.793	10.88	1004.833	
09/03/2022 20:00	10393200	4.978	1506.566	11.142	1005.86	
09/03/2022 21:00	10396800	4.975	1506.781	11.142	1005.977	
09/03/2022 22:00	10400400	4.98	1506.356	11.09	1006.562	
09/03/2022 23:00	10404000	4.983	1506.024	11.09	1007.36	
10/03/2022 00:00	10407600	4.98	1506.313	11.142	1007.311	
10/03/2022 01:00	10411200	4.978	1506.512	11.142	1006.712	
10/03/2022 02:00	10414800	4.972	1507.097	10.775	1006.314	
10/03/2022 03:00	10418400	4.97	1507.259	11.142	1006.366	
10/03/2022 04:00	10422000	4.972	1507.097	11.142	1006.66	
10/03/2022 05:00	10425600	4.961	1508.233	11.037	1006.11	
10/03/2022 06:00	10429200	4.977	1506.653	10.775	1005.759	
10/03/2022 07:00	10432800	4.973	1507.048	11.09	1004.871	
10/03/2022 08:00	10436400	4.973	1506.968	11.142	1005.524	
10/03/2022 09:00	10440000	4.968	1507.454	11.142	1004.306	
10/03/2022 10:00	10443600	4.968	1507.516	11.037	1003.831	
10/03/2022 11:00	10447200	4.964	1507.865	11.142	1002.63	
10/03/2022 12:00	10450800	4.962	1508.09	11.142	1002.006	
10/03/2022 13:00	10454400	4.961	1508.181	11.142	1000.784	
10/03/2022 14:00	10458000	4.958	1508.51	11.142	999.789	
10/03/2022 15:00	10461600	4.956	1508.709	11.09	998.884	
10/03/2022 16:00	10465200	4.955	1508.777	11.09	998.151	
10/03/2022 17:00	10468800	4.955	1508.772	11.037	997.451	
10/03/2022 18:00	10472400	4.951	1509.194	11.142	996.444	
10/03/2022 19:00	10476000	4.952	1509.116	11.09	996.216	
10/03/2022 20:00	10479600	4.955	1508.821	11.037	995.606	
10/03/2022 21:00	10483200	4.954	1508.899	11.142	994.677	
10/03/2022 22:00	10486800	4.955	1508.795	10.985	993.863	
10/03/2022 23:00	10490400	4.948	1509.446	11.142	993.198	
11/03/2022 00:00	10494000	4.955	1508.73	11.037	992.505	
11/03/2022 01:00	10497600	4.949	1509.363	11.142	991.153	
11/03/2022 02:00	10501200	4.947	1509.533	11.09	990.346	
11/03/2022 03:00	10504800	4.941	1510.118	11.037	988.989	
11/03/2022 04:00	10508400	4.939	1510.385	10.985	987.753	
11/03/2022 05:00	10512000	4.942	1510.02	10.985	986.855	
11/03/2022 06:00	10515600	4.941	1510.185	10.985	986.025	
11/03/2022 07:00	10519200	4.934	1510.856	11.142	984.809	
11/03/2022 08:00	10522800	4.941	1510.191	11.142	985.076	
11/03/2022 09:00	10526400	4.945	1509.783	10.722	984.968	

WTP-BH026						
Date and Time	Elapsed Time (Seconds)	Corrected Level Depth To Water (mbgl)	Corrected Pressure (mBar)	Temperature (C)	Barometric Pressure (mBar)	Manual Dip Reading (mbgl)
11/03/2022 10:00	10530000	4.94	1510.217	10.932	984.891	
11/03/2022 11:00	10533600	4.943	1509.958	11.09	985.202	
11/03/2022 12:00	10537200	4.942	1510.068	11.142	985.464	
11/03/2022 13:00	10540800	4.944	1509.891	11.142	985.707	
11/03/2022 14:00	10544400	4.953	1509.013	10.827	986.214	
11/03/2022 15:00	10548000	4.945	1509.781	11.142	986.283	
11/03/2022 16:00	10551600	4.944	1509.881	11.142	987.18	
11/03/2022 17:00	10555200	4.949	1509.413	11.142	987.714	
11/03/2022 18:00	10558800	4.95	1509.243	10.88	988.416	
11/03/2022 19:00	10562400	4.957	1508.568	11.142	989.689	
11/03/2022 20:00	10566000	4.957	1508.602	11.142	990.253	
11/03/2022 21:00	10569600	4.964	1507.904	10.722	990.833	
11/03/2022 22:00	10573200	4.962	1508.042	11.142	991.411	
11/03/2022 23:00	10576800	4.968	1507.53	10.722	992.006	
12/03/2022 00:00	10580400	4.959	1508.407	11.142	991.91	
12/03/2022 01:00	10584000	4.967	1507.575	11.09	992.635	
12/03/2022 02:00	10587600	4.965	1507.828	11.09	992.981	
12/03/2022 03:00	10591200	4.967	1507.604	10.88	993.778	
12/03/2022 04:00	10594800	4.963	1507.997	10.985	993.597	
12/03/2022 05:00	10598400	4.97	1507.298	10.67	994.524	
12/03/2022 06:00	10602000	4.974	1506.936	10.827	995.537	
12/03/2022 07:00	10605600	4.976	1506.73	10.775	995.836	
12/03/2022 08:00	10609200	4.97	1507.322	10.88	995.722	
12/03/2022 09:00	10612800	4.97	1507.316	10.775	996.115	
12/03/2022 10:00	10616400	4.974	1506.939	10.722	995.721	
12/03/2022 11:00	10620000	4.961	1508.182	10.932	994.37	
12/03/2022 12:00	10623600	4.965	1507.814	10.67	993.808	
12/03/2022 13:00	10627200	4.962	1508.059	11.142	993.189	
12/03/2022 14:00	10630800	4.955	1508.816	11.037	991.089	
12/03/2022 15:00	10634400	4.952	1509.106	10.775	989.339	
12/03/2022 16:00	10638000	4.95	1509.241	11.142	987.487	
12/03/2022 17:00	10641600	4.946	1509.704	10.827	984.992	
12/03/2022 18:00	10645200	4.946	1509.678	10.827	984.088	
12/03/2022 19:00	10648800	4.943	1509.969	10.932	983.81	
12/03/2022 20:00	10652400	4.941	1510.136	10.985	983.483	
12/03/2022 21:00	10656000	4.943	1510	10.722	982.956	
12/03/2022 22:00	10659600	4.941	1510.138	10.932	981.847	
12/03/2022 23:00	10663200	4.932	1511.057	10.985	980.37	
13/03/2022 00:00	10666800	4.933	1510.954	11.142	979.065	
13/03/2022 01:00	10670400	4.934	1510.814	10.985	978.091	
13/03/2022 02:00	10674000	4.936	1510.68	10.985	977.56	
13/03/2022 03:00	10677600	4.929	1511.282	11.142	976.744	
13/03/2022 04:00	10681200	4.927	1511.557	10.775	975.995	
13/03/2022 05:00	10684800	4.925	1511.683	11.037	976.332	
13/03/2022 06:00	10688400	4.936	1510.619	11.037	978.923	

WTP-BH026						
Date and Time	Elapsed Time (Seconds)	Corrected Level Depth To Water (mbgl)	Corrected Pressure (mBar)	Temperature (C)	Barometric Pressure (mBar)	Manual Dip Reading (mbgl)
13/03/2022 07:00	10692000	4.941	1510.148	10.932	981.638	
13/03/2022 08:00	10695600	4.943	1509.959	10.88	983.449	
13/03/2022 09:00	10699200	4.948	1509.414	11.142	985.853	
13/03/2022 10:00	10702800	4.948	1509.43	11.09	986.593	
13/03/2022 11:00	10706400	4.96	1508.329	10.827	988.958	
13/03/2022 12:00	10710000	4.961	1508.22	11.142	990.302	
13/03/2022 13:00	10713600	4.966	1507.747	11.142	992.105	
13/03/2022 14:00	10717200	4.971	1507.223	11.142	994.158	
13/03/2022 15:00	10720800	4.966	1507.665	11.142	995.179	
13/03/2022 16:00	10724400	4.971	1507.195	11.09	997.006	
13/03/2022 17:00	10728000	4.975	1506.779	11.142	998.726	
13/03/2022 18:00	10731600	4.973	1507.016	11.037	999.806	
13/03/2022 19:00	10735200	4.982	1506.167	11.037	1001.654	
13/03/2022 20:00	10738800	4.984	1505.894	11.142	1003.603	
13/03/2022 21:00	10742400	4.993	1505.009	11.142	1005.552	
13/03/2022 22:00	10746000	4.992	1505.152	11.142	1006.875	
13/03/2022 23:00	10749600	4.999	1504.427	11.142	1008.465	
14/03/2022 00:00	10753200	5.003	1504.046	11.037	1009.232	
14/03/2022 01:00	10756800	5.004	1503.993	11.142	1010.43	
14/03/2022 02:00	10760400	5.006	1503.813	11.142	1011.142	
14/03/2022 03:00	10764000	5.008	1503.54	11.142	1012.414	
14/03/2022 04:00	10767600	5.012	1503.188	11.142	1013.365	
14/03/2022 05:00	10771200	5.007	1503.675	11.037	1013.798	
14/03/2022 06:00	10774800	5.007	1503.7	11.142	1014.52	
14/03/2022 07:00	10778400	5.008	1503.624	11.09	1015.288	
14/03/2022 08:00	10782000	5.009	1503.503	11.037	1016.102	
14/03/2022 09:00	10785600	5.01	1503.357	11.09	1017.088	
14/03/2022 10:00	10789200	5.013	1503.08	10.775	1017.724	
14/03/2022 11:00	10792800	5.009	1503.455	11.142	1017.896	
14/03/2022 12:00	10796400	5.011	1503.258	10.827	1018.053	
14/03/2022 13:00	10800000	5.011	1503.283	10.932	1018.373	
14/03/2022 14:00	10803600	5.009	1503.493	11.09	1018.218	
14/03/2022 15:00	10807200	5.015	1502.913	10.722	1018.518	
14/03/2022 16:00	10810800	5.012	1503.191	11.142	1018.294	
14/03/2022 17:00	10814400	5.018	1502.561	10.88	1018.257	
14/03/2022 18:00	10818000	5.007	1503.635	10.985	1017.463	
14/03/2022 19:00	10821600	5.013	1503.087	10.985	1018.144	
14/03/2022 20:00	10825200	5.012	1503.205	11.142	1018.547	
14/03/2022 21:00	10828800	5.019	1502.513	11.142	1019.039	
14/03/2022 22:00	10832400	5.017	1502.73	11.142	1018.621	
14/03/2022 23:00	10836000	5.026	1501.834	10.775	1018.97	
15/03/2022 00:00	10839600	5.017	1502.655	10.827	1017.922	
15/03/2022 01:00	10843200	5.022	1502.228	10.775	1017.776	
15/03/2022 02:00	10846800	5.016	1502.785	11.142	1016.767	
15/03/2022 03:00	10850400	5.008	1503.564	11.142	1015.322	

WTP-BH026						
Date and Time	Elapsed Time (Seconds)	Corrected Level Depth To Water (mbgl)	Corrected Pressure (mBar)	Temperature (C)	Barometric Pressure (mBar)	Manual Dip Reading (mbgl)
15/03/2022 04:00	10854000	5.012	1503.181	10.775	1014.958	
15/03/2022 05:00	10857600	5.007	1503.646	10.88	1014.64	
15/03/2022 06:00	10861200	5.004	1503.992	11.037	1014.014	
15/03/2022 07:00	10864800	5.002	1504.214	11.142	1013.405	
15/03/2022 08:00	10868400	5.006	1503.828	10.985	1013.272	
15/03/2022 09:00	10872000	5	1504.408	10.88	1012.478	
15/03/2022 10:00	10875600	4.991	1505.213	10.88	1012.34	
15/03/2022 11:00	10879200	4.986	1505.74	11.09	1011.107	
15/03/2022 12:00	10882800	4.991	1505.293	10.88	1011.327	
15/03/2022 13:00	10886400	4.986	1505.73	11.037	1010.611	
15/03/2022 14:00	10890000	4.993	1505.078	10.88	1009.677	
15/03/2022 15:00	10893600	4.991	1505.237	10.985	1009.133	
15/03/2022 16:00	10897200	4.989	1505.461	10.827	1008.522	
15/03/2022 17:00	10900800	4.989	1505.488	10.775	1008.322	
15/03/2022 18:00	10904400	4.992	1505.169	11.142	1008.388	
15/03/2022 19:00	10908000	4.996	1504.779	11.09	1009.271	
15/03/2022 20:00	10911600	4.998	1504.589	10.88	1010.033	
15/03/2022 21:00	10915200	5.001	1504.261	11.142	1011.095	
15/03/2022 22:00	10918800	5.002	1504.218	11.142	1011.537	
15/03/2022 23:00	10922400	5.006	1503.738	10.985	1012.164	
16/03/2022 00:00	10926000	5.005	1503.851	10.985	1012.316	
16/03/2022 01:00	10929600	5.009	1503.533	11.142	1012.754	
16/03/2022 02:00	10933200	5.006	1503.759	10.88	1012.728	
16/03/2022 03:00	10936800	5.012	1503.145	10.775	1013.728	
16/03/2022 04:00	10940400	5.009	1503.508	11.142	1013.779	
16/03/2022 05:00	10944000	5.016	1502.809	10.932	1014.917	
16/03/2022 06:00	10947600	5.013	1503.113	11.09	1015.266	
16/03/2022 07:00	10951200	5.017	1502.695	10.88	1016.323	
16/03/2022 08:00	10954800	5.017	1502.734	11.142	1017.018	
16/03/2022 09:00	10958400	5.016	1502.846	11.037	1017.559	
16/03/2022 10:00	10962000	5.013	1503.067	10.88	1017.55	
16/03/2022 11:00	10965600	5.017	1502.665	10.88	1017.619	
16/03/2022 12:00	10969200	5.015	1502.864	10.827	1017.981	
16/03/2022 13:00	10972800	5.017	1502.731	10.88	1017.82	
16/03/2022 14:00	10976400	5.011	1503.275	11.142	1017.81	
16/03/2022 15:00	10980000	5.012	1503.236	11.09	1017.342	
16/03/2022 16:00	10983600	5.01	1503.369	11.142	1017.249	
16/03/2022 17:00	10987200	5.015	1502.937	10.88	1017.614	
16/03/2022 18:00	10990800	5.017	1502.736	11.142	1018.549	
16/03/2022 19:00	10994400	5.016	1502.812	11.09	1018.966	
16/03/2022 20:00	10998000	5.017	1502.697	11.142	1019.454	
16/03/2022 21:00	11001600	5.021	1502.34	11.142	1020.478	
16/03/2022 22:00	11005200	5.021	1502.349	11.142	1020.602	
16/03/2022 23:00	11008800	5.027	1501.722	10.88	1020.828	
17/03/2022 00:00	11012400	5.03	1501.397	10.985	1021.433	

WTP-BH026						
Date and Time	Elapsed Time (Seconds)	Corrected Level Depth To Water (mbgl)	Corrected Pressure (mBar)	Temperature (C)	Barometric Pressure (mBar)	Manual Dip Reading (mbgl)
17/03/2022 01:00	11016000	5.029	1501.548	10.932	1021.375	
17/03/2022 02:00	11019600	5.024	1501.985	11.09	1020.725	
17/03/2022 03:00	11023200	5.03	1501.44	10.88	1020.577	
17/03/2022 04:00	11026800	5.026	1501.786	11.09	1019.725	
17/03/2022 05:00	11030400	5.016	1502.82	11.142	1018.931	
17/03/2022 06:00	11034000	5.018	1502.628	11.142	1018.79	
17/03/2022 07:00	11037600	5.018	1502.597	11.142	1019.288	
17/03/2022 08:00	11041200	5.024	1502.025	11.142	1020.526	
17/03/2022 09:00	11044800	5.022	1502.186	11.142	1020.632	
17/03/2022 10:00	11048400	5.021	1502.262	11.037	1021.208	
17/03/2022 11:00	11052000	5.017	1502.663	11.09	1020.981	
17/03/2022 12:00	11055600	5.026	1501.831	10.88	1022.118	
17/03/2022 13:00	11059200	5.028	1501.671	11.142	1022.68	
17/03/2022 14:00	11062800	5.03	1501.4	10.985	1023.363	
17/03/2022 15:00	11066400	5.032	1501.267	11.09	1024.776	
17/03/2022 16:00	11070000	5.033	1501.14	11.142	1025.278	
17/03/2022 17:00	11073600	5.036	1500.841	10.932	1026.549	
17/03/2022 18:00	11077200	5.037	1500.723	10.932	1027.467	
17/03/2022 19:00	11080800	5.038	1500.657	11.142	1028.361	
17/03/2022 20:00	11084400	5.04	1500.434	10.932	1029.823	
17/03/2022 21:00	11088000	5.047	1499.734	10.985	1031.031	
17/03/2022 22:00	11091600	5.048	1499.706	11.037	1031.7	
17/03/2022 23:00	11095200	5.055	1498.975	10.985	1032.925	
18/03/2022 00:00	11098800	5.051	1499.35	10.932	1032.977	
18/03/2022 01:00	11102400	5.052	1499.257	10.985	1033.176	
18/03/2022 02:00	11106000	5.055	1498.988	10.932	1033.405	
18/03/2022 03:00	11109600	5.059	1498.632	10.985	1033.601	
18/03/2022 04:00	11113200	5.059	1498.624	10.932	1033.502	
18/03/2022 05:00	11116800	5.059	1498.598	11.142	1033.957	
18/03/2022 06:00	11120400	5.055	1498.997	11.037	1033.81	
18/03/2022 07:00	11124000	5.056	1498.886	11.09	1034.362	
18/03/2022 08:00	11127600	5.05	1499.443	11.09	1034.005	
18/03/2022 09:00	11131200	5.044	1500.081	11.037	1033.46	
18/03/2022 10:00	11134800	5.051	1499.323	10.775	1033.749	
18/03/2022 11:00	11138400	5.046	1499.865	11.037	1033.543	
18/03/2022 12:00	11142000	5.045	1499.919	10.932	1033.475	
18/03/2022 13:00	11145600	5.05	1499.442	10.932	1033.285	
18/03/2022 14:00	11149200	5.048	1499.647	10.932	1032.879	
18/03/2022 15:00	11152800	5.042	1500.291	11.037	1032.517	
18/03/2022 16:00	11156400	5.049	1499.616	10.932	1032.444	
18/03/2022 17:00	11160000	5.047	1499.718	11.037	1032.489	
18/03/2022 18:00	11163600	5.04	1500.421	10.775	1031.785	
18/03/2022 19:00	11167200	5.044	1500.09	10.932	1032.771	
18/03/2022 20:00	11170800	5.038	1500.631	10.932	1032.029	
18/03/2022 21:00	11174400	5.044	1500.085	10.985	1032.348	

WTP-BH026						
Date and Time	Elapsed Time (Seconds)	Corrected Level Depth To Water (mbgl)	Corrected Pressure (mBar)	Temperature (C)	Barometric Pressure (mBar)	Manual Dip Reading (mbgl)
18/03/2022 22:00	11178000	5.041	1500.317	10.932	1032.276	
18/03/2022 23:00	11181600	5.043	1500.191	10.985	1031.843	
19/03/2022 00:00	11185200	5.041	1500.333	10.932	1031.126	
19/03/2022 01:00	11188800	5.039	1500.521	10.932	1031.071	
19/03/2022 02:00	11192400	5.039	1500.499	10.932	1030.492	
19/03/2022 03:00	11196000	5.045	1499.912	10.88	1030.039	
19/03/2022 04:00	11199600	5.043	1500.119	11.142	1029.233	
19/03/2022 05:00	11203200	5.038	1500.613	10.985	1028.885	
19/03/2022 06:00	11206800	5.04	1500.488	10.985	1028.41	
19/03/2022 07:00	11210400	5.042	1500.21	10.932	1028.181	
19/03/2022 08:00	11214000	5.038	1500.647	11.09	1027.331	
19/03/2022 09:00	11217600	5.034	1501	11.037	1026.137	
19/03/2022 10:00	11221200	5.03	1501.424	11.09	1025.687	
19/03/2022 11:00	11224800	5.036	1500.817	11.09	1025.76	
19/03/2022 12:00	11228400	5.036	1500.809	10.932	1025.181	
19/03/2022 13:00	11232000	5.032	1501.215	10.932	1024.108	
19/03/2022 14:00	11235600	5.031	1501.366	10.932	1023.357	
19/03/2022 15:00	11239200	5.032	1501.25	10.932	1023.007	
19/03/2022 16:00	11242800	5.026	1501.836	11.142	1022.515	
19/03/2022 17:00	11246400	5.035	1500.95	11.09	1022.494	
19/03/2022 18:00	11250000	5.025	1501.931	11.09	1021.379	
19/03/2022 19:00	11253600	5.024	1502.022	11.09	1021.088	
19/03/2022 20:00	11257200	5.029	1501.549	10.932	1021.108	
19/03/2022 21:00	11260800	5.023	1502.076	11.142	1020.808	
19/03/2022 22:00	11264400	5.028	1501.604	10.985	1021.492	
19/03/2022 23:00	11268000	5.021	1502.276	10.932	1020.581	
20/03/2022 00:00	11271600	5.027	1501.682	10.932	1020.641	
20/03/2022 01:00	11275200	5.027	1501.702	11.09	1020.142	
20/03/2022 02:00	11278800	5.033	1501.117	10.985	1020.381	
20/03/2022 03:00	11282400	5.024	1502.064	10.985	1018.901	
20/03/2022 04:00	11286000	5.027	1501.747	11.037	1018.658	
20/03/2022 05:00	11289600	5.023	1502.09	10.985	1018.141	
20/03/2022 06:00	11293200	5.029	1501.514	10.985	1019.051	
20/03/2022 07:00	11296800	5.027	1501.744	11.09	1018.9	
20/03/2022 08:00	11300400	5.026	1501.789	10.985	1018.709	
20/03/2022 09:00	11304000	5.027	1501.706	10.985	1018.791	
20/03/2022 10:00	11307600	5.029	1501.539	11.09	1018.706	
20/03/2022 11:00	11311200	5.026	1501.792	10.88	1018.359	
20/03/2022 12:00	11314800	5.027	1501.729	10.985	1018.235	
20/03/2022 13:00	11318400	5.026	1501.831	10.985	1018.067	
20/03/2022 14:00	11322000	5.026	1501.831	10.985	1017.534	
20/03/2022 15:00	11325600	5.03	1501.456	10.932	1017.869	
20/03/2022 16:00	11329200	5.029	1501.574	10.985	1017.458	
20/03/2022 17:00	11332800	5.028	1501.579	11.142	1016.907	
20/03/2022 18:00	11336400	5.026	1501.775	10.985	1016.99	

WTP-BH026						
Date and Time	Elapsed Time (Seconds)	Corrected Level Depth To Water (mbgl)	Corrected Pressure (mBar)	Temperature (C)	Barometric Pressure (mBar)	Manual Dip Reading (mbgl)
20/03/2022 19:00	11340000	5.029	1501.569	10.985	1017.529	
20/03/2022 20:00	11343600	5.029	1501.553	11.037	1017.519	
20/03/2022 21:00	11347200	5.028	1501.614	11.037	1018.124	
20/03/2022 22:00	11350800	5.023	1502.106	10.985	1017.858	
20/03/2022 23:00	11354400	5.024	1502.041	10.985	1017.79	
21/03/2022 00:00	11358000	5.02	1502.419	10.985	1017.679	
21/03/2022 01:00	11361600	5.032	1501.233	10.985	1017.732	
21/03/2022 02:00	11365200	5.033	1501.155	10.985	1017.544	
21/03/2022 03:00	11368800	5.035	1500.94	11.037	1017	
21/03/2022 04:00	11372400	5.034	1501.053	11.09	1016.794	
21/03/2022 05:00	11376000	5.031	1501.346	11.037	1017.125	
21/03/2022 06:00	11379600	5.03	1501.467	10.985	1017.298	
21/03/2022 07:00	11383200	5.032	1501.214	11.037	1017.258	
21/03/2022 08:00	11386800	5.037	1500.746	11.037	1017.46	
21/03/2022 09:00	11390400	5.033	1501.152	11.037	1017.654	
21/03/2022 10:00	11394000	5.035	1500.902	10.932	1017.49	
21/03/2022 11:00	11397600	5.042	1500.259	10.932	1017.4	
21/03/2022 12:00	11401200	5.041	1500.351	11.037	1016.989	
21/03/2022 13:00	11404800	5.043	1500.179	10.932	1017.015	
21/03/2022 14:00	11408400	5.044	1500.094	11.037	1016.713	
21/03/2022 15:00	11412000	5.042	1500.229	10.88	1016.058	
21/03/2022 16:00	11415600	5.035	1500.937	11.037	1015.138	
21/03/2022 17:00	11419200	5.038	1500.624	11.142	1015.264	
21/03/2022 18:00	11422800	5.037	1500.772	11.142	1015.116	
21/03/2022 19:00	11426400	5.039	1500.549	11.037	1015.725	
21/03/2022 20:00	11430000	5.039	1500.594	11.09	1015.919	
21/03/2022 21:00	11433600	5.035	1500.971	11.037	1015.703	
21/03/2022 22:00	11437200	5.039	1500.523	11.09	1016.524	
21/03/2022 23:00	11440800	5.029	1501.542	10.985	1015.958	
22/03/2022 00:00	11444400	5.034	1501.042	10.985	1016.192	
22/03/2022 01:00	11448000	5.039	1500.519	10.88	1016.302	
22/03/2022 02:00	11451600	5.04	1500.42	11.037	1016.32	
22/03/2022 03:00	11455200	5.032	1501.225	10.985	1015.475	
22/03/2022 04:00	11458800	5.036	1500.801	11.037	1015.406	
22/03/2022 05:00	11462400	5.041	1500.361	10.985	1015.54	
22/03/2022 06:00	11466000	5.042	1500.284	11.037	1016.123	
22/03/2022 07:00	11469600	5.045	1499.951	10.985	1015.951	
22/03/2022 08:00	11473200	5.042	1500.246	10.932	1016.081	
22/03/2022 09:00	11476800	5.053	1499.198	11.037	1017.143	
22/03/2022 10:00	11480400	5.056	1498.93	11.037	1017.611	
22/03/2022 11:00	11484000	5.045	1499.918	10.985	1017.315	
22/03/2022 12:00	11487600	5.045	1499.979	11.142	1017.042	
22/03/2022 13:00	11491200	5.054	1499.094	11.037	1017.713	
22/03/2022 14:00	11494800	5.051	1499.382	11.037	1017.225	
22/03/2022 15:00	11498400	5.052	1499.308	11.037	1016.9	

WTP-BH026						
Date and Time	Elapsed Time (Seconds)	Corrected Level Depth To Water (mbgl)	Corrected Pressure (mBar)	Temperature (C)	Barometric Pressure (mBar)	Manual Dip Reading (mbgl)
22/03/2022 16:00	11502000	5.05	1499.496	11.09	1016.685	
22/03/2022 17:00	11505600	5.054	1499.108	10.88	1016.58	
22/03/2022 18:00	11509200	5.052	1499.28	11.037	1017.327	
22/03/2022 19:00	11512800	5.052	1499.231	11.037	1017.975	
22/03/2022 20:00	11516400	5.051	1499.325	11.142	1018.494	
22/03/2022 21:00	11520000	5.053	1499.18	10.827	1018.8	
22/03/2022 22:00	11523600	5.055	1498.953	11.142	1019.267	
22/03/2022 23:00	11527200	5.051	1499.334	11.142	1019.285	
23/03/2022 00:00	11530800	5.061	1498.419	10.985	1019.88	
23/03/2022 01:00	11534400	5.054	1499.12	11.037	1019.686	
23/03/2022 02:00	11538000	5.05	1499.443	11.09	1019.136	
23/03/2022 03:00	11541600	5.056	1498.855	10.985	1019.643	
23/03/2022 04:00	11545200	5.054	1499.11	11.037	1020.096	
23/03/2022 05:00	11548800	5.06	1498.454	10.985	1020.311	
23/03/2022 06:00	11552400	5.064	1498.103	10.985	1020.729	
23/03/2022 07:00	11556000	5.058	1498.734	10.985	1020.831	
23/03/2022 08:00	11559600	5.06	1498.453	11.09	1021.726	
23/03/2022 09:00	11563200	5.063	1498.175	11.142	1021.776	
23/03/2022 10:00	11566800	5.065	1498.021	11.142	1022.331	
23/03/2022 11:00	11570400	5.075	1497.02	10.985	1023.011	
23/03/2022 12:00	11574000	5.07	1497.49	11.142	1022.729	
23/03/2022 13:00	11577600	5.07	1497.463	10.88	1022.354	
23/03/2022 14:00	11581200	5.066	1497.853	10.88	1022.032	
23/03/2022 15:00	11584800	5.073	1497.203	11.142	1022.483	
23/03/2022 16:00	11588400	5.067	1497.773	11.142	1021.713	
23/03/2022 17:00	11592000	5.073	1497.205	11.09	1022.44	
23/03/2022 18:00	11595600	5.073	1497.174	11.142	1022.578	
23/03/2022 19:00	11599200	5.071	1497.422	11.142	1023.129	
23/03/2022 20:00	11602800	5.075	1497.018	11.037	1023.786	
23/03/2022 21:00	11606400	5.069	1497.614	10.985	1023.484	
23/03/2022 22:00	11610000	5.071	1497.372	11.09	1023.939	
23/03/2022 23:00	11613600	5.083	1496.262	10.985	1025.102	
24/03/2022 00:00	11617200	5.079	1496.662	10.775	1024.875	
24/03/2022 01:00	11620800	5.077	1496.801	10.827	1024.976	
24/03/2022 02:00	11624400	5.073	1497.228	10.932	1024.428	
24/03/2022 03:00	11628000	5.075	1497.003	11.142	1024.548	
24/03/2022 04:00	11631600	5.078	1496.748	10.827	1024.629	
24/03/2022 05:00	11635200	5.082	1496.322	10.985	1025.109	
24/03/2022 06:00	11638800	5.075	1496.995	10.985	1025.035	
24/03/2022 07:00	11642400	5.079	1496.623	11.037	1024.848	
24/03/2022 08:00	11646000	5.076	1496.927	11.037	1024.81	
24/03/2022 09:00	11649600	5.08	1496.517	11.037	1025.753	
24/03/2022 10:00	11653200	5.082	1496.303	10.985	1025.595	
24/03/2022 11:00	11656800	5.08	1496.547	10.985	1025.683	
24/03/2022 12:00	11660400	5.086	1495.918	10.985	1026.311	

WTP-BH026						
Date and Time	Elapsed Time (Seconds)	Corrected Level Depth To Water (mbgl)	Corrected Pressure (mBar)	Temperature (C)	Barometric Pressure (mBar)	Manual Dip Reading (mbgl)
24/03/2022 13:00	11664000	5.09	1495.536	10.775	1026.201	
24/03/2022 14:00	11667600	5.086	1495.94	11.037	1025.464	
24/03/2022 15:00	11671200	5.09	1495.518	11.09	1025.526	
24/03/2022 16:00	11674800	5.092	1495.387	10.827	1025.324	
24/03/2022 17:00	11678400	5.091	1495.488	11.037	1024.916	
24/03/2022 18:00	11682000	5.09	1495.547	11.037	1024.99	
24/03/2022 19:00	11685600	5.085	1496.036	10.985	1025.062	
24/03/2022 20:00	11689200	5.089	1495.675	11.037	1025.462	
24/03/2022 21:00	11692800	5.097	1494.9	11.037	1025.905	
24/03/2022 22:00	11696400	5.096	1494.949	11.142	1026.668	
24/03/2022 23:00	11700000	5.093	1495.241	10.827	1026.07	
25/03/2022 00:00	11703600	5.09	1495.566	10.985	1026.198	
25/03/2022 01:00	11707200	5.093	1495.29	11.037	1026.248	
25/03/2022 02:00	11710800	5.088	1495.75	11.037	1026.187	
25/03/2022 03:00	11714400	5.087	1495.885	11.142	1026.333	
25/03/2022 04:00	11718000	5.093	1495.227	11.142	1026.658	
25/03/2022 05:00	11721600	5.091	1495.434	11.142	1026.651	
25/03/2022 06:00	11725200	5.091	1495.477	11.09	1026.7	
25/03/2022 07:00	11728800	5.099	1494.687	10.985	1027.21	
25/03/2022 08:00	11732400	5.098	1494.786	11.037	1027.018	
25/03/2022 09:00	11736000	5.096	1494.971	11.037	1027.166	
25/03/2022 10:00	11739600	5.106	1494.011	11.037	1027.926	
25/03/2022 11:00	11743200	5.101	1494.477	11.09	1027.7	
25/03/2022 12:00	11746800	5.104	1494.207	10.985	1027.49	
25/03/2022 13:00	11750400	5.105	1494.037	10.985	1027.593	
25/03/2022 14:00	11754000	5.106	1493.936	11.09	1026.909	
25/03/2022 15:00	11757600	5.105	1494.038	11.09	1026.539	
25/03/2022 16:00	11761200	5.1	1494.524	10.827	1025.72	
25/03/2022 17:00	11764800	5.099	1494.668	10.985	1025.83	
25/03/2022 18:00	11768400	5.098	1494.757	11.037	1025.581	
25/03/2022 19:00	11772000	5.095	1495.052	11.037	1025.552	
25/03/2022 20:00	11775600	5.099	1494.683	11.142	1026.202	
25/03/2022 21:00	11779200	5.1	1494.616	11.142	1027.068	
25/03/2022 22:00	11782800	5.11	1493.61	10.932	1027.248	
25/03/2022 23:00	11786400	5.11	1493.557	11.09	1027.354	
26/03/2022 00:00	11790000	5.108	1493.77	11.037	1027.833	
26/03/2022 01:00	11793600	5.108	1493.787	11.037	1028.017	
26/03/2022 02:00	11797200	5.111	1493.52	10.985	1028.044	
26/03/2022 03:00	11800800	5.111	1493.531	11.09	1028.047	
26/03/2022 04:00	11804400	5.105	1494.053	11.037	1027.617	
26/03/2022 05:00	11808000	5.117	1492.907	10.827	1028.403	
26/03/2022 06:00	11811600	5.118	1492.786	11.037	1029.151	
26/03/2022 07:00	11815200	5.121	1492.486	11.09	1029.158	
26/03/2022 08:00	11818800	5.114	1493.168	10.985	1029.129	
26/03/2022 09:00	11822400	5.111	1493.449	10.932	1029.007	

WTP-BH026						
Date and Time	Elapsed Time (Seconds)	Corrected Level Depth To Water (mbgl)	Corrected Pressure (mBar)	Temperature (C)	Barometric Pressure (mBar)	Manual Dip Reading (mbgl)
26/03/2022 10:00	11826000	5.113	1493.339	11.037	1028.931	
26/03/2022 11:00	11829600	5.117	1492.917	11.09	1028.927	
26/03/2022 12:00	11833200	5.119	1492.728	11.037	1029.209	
26/03/2022 13:00	11836800	5.12	1492.639	11.037	1028.632	
26/03/2022 14:00	11840400	5.121	1492.52	11.037	1028.484	
26/03/2022 15:00	11844000	5.126	1492.065	11.037	1028.14	
26/03/2022 16:00	11847600	5.116	1493.021	10.932	1027.57	
26/03/2022 17:00	11851200	5.115	1493.121	11.037	1027.151	
26/03/2022 18:00	11854800	5.116	1493.013	11.09	1026.898	
26/03/2022 19:00	11858400	5.11	1493.576	11.142	1026.775	
26/03/2022 20:00	11862000	5.117	1492.869	11.142	1027.549	
26/03/2022 21:00	11865600	5.121	1492.536	10.985	1027.961	
26/03/2022 22:00	11869200	5.123	1492.319	11.09	1028.192	
26/03/2022 23:00	11872800	5.12	1492.629	10.985	1028.268	
27/03/2022 00:00	11876400	5.124	1492.203	11.037	1028.468	
27/03/2022 02:00	11880000	5.123	1492.359	10.932	1028.499	
27/03/2022 03:00	11883600	5.13	1491.677	10.985	1028.887	
27/03/2022 04:00	11887200	5.124	1492.198	10.827	1027.98	
27/03/2022 05:00	11890800	5.122	1492.377	11.037	1027.627	
27/03/2022 06:00	11894400	5.123	1492.364	10.985	1027.4	
27/03/2022 07:00	11898000	5.124	1492.251	11.037	1027.421	
27/03/2022 08:00	11901600	5.117	1492.953	11.037	1027.118	
27/03/2022 09:00	11905200	5.122	1492.452	11.037	1027.485	
27/03/2022 10:00	11908800	5.12	1492.63	11.09	1026.815	
27/03/2022 11:00	11912400	5.127	1491.908	10.985	1026.99	
27/03/2022 12:00	11916000	5.127	1491.917	10.985	1026.848	
27/03/2022 13:00	11919600	5.125	1492.129	11.037	1026.144	
27/03/2022 14:00	11923200	5.121	1492.501	11.037	1025.172	
27/03/2022 15:00	11926800	5.128	1491.787	11.037	1025.02	
27/03/2022 16:00	11930400	5.12	1492.613	11.142	1024.341	
27/03/2022 17:00	11934000	5.118	1492.79	11.142	1023.431	
27/03/2022 18:00	11937600	5.119	1492.678	10.88	1022.61	
27/03/2022 19:00	11941200	5.12	1492.618	10.88	1022.47	
27/03/2022 20:00	11944800	5.12	1492.659	10.985	1022.376	
27/03/2022 21:00	11948400	5.124	1492.176	10.88	1022.712	
27/03/2022 22:00	11952000	5.122	1492.424	11.037	1022.851	
27/03/2022 23:00	11955600	5.129	1491.708	10.88	1023.313	
28/03/2022 00:00	11959200	5.127	1491.906	11.037	1022.77	
28/03/2022 01:00	11962800	5.128	1491.838	11.037	1022.505	
28/03/2022 02:00	11966400	5.134	1491.267	10.932	1022.463	
28/03/2022 03:00	11970000	5.13	1491.663	10.985	1021.841	
28/03/2022 04:00	11973600	5.131	1491.496	11.037	1021.581	
28/03/2022 05:00	11977200	5.128	1491.854	11.037	1020.824	
28/03/2022 06:00	11980800	5.126	1492.04	11.037	1020.172	
28/03/2022 07:00	11984400	5.128	1491.786	11.142	1020.174	

WTP-BH026						
Date and Time	Elapsed Time (Seconds)	Corrected Level Depth To Water (mbgl)	Corrected Pressure (mBar)	Temperature (C)	Barometric Pressure (mBar)	Manual Dip Reading (mbgl)
28/03/2022 08:00	11988000	5.129	1491.718	10.985	1019.922	
28/03/2022 09:00	11991600	5.12	1492.616	11.142	1019.543	
28/03/2022 10:00	11995200	5.118	1492.78	10.985	1018.86	
28/03/2022 11:00	11998800	5.125	1492.161	10.985	1018.747	
28/03/2022 12:00	12002400	5.123	1492.355	10.985	1018.02	
28/03/2022 13:00	12006000	5.123	1492.318	11.142	1017.578	
28/03/2022 14:00	12009600	5.124	1492.263	10.985	1016.581	
28/03/2022 15:00	12013200	5.123	1492.336	11.09	1015.923	
28/03/2022 16:00	12016800	5.118	1492.85	10.985	1014.796	
28/03/2022 17:00	12020400	5.116	1492.955	10.985	1013.627	
28/03/2022 18:00	12024000	5.119	1492.662	11.037	1013.561	
28/03/2022 19:00	12027600	5.114	1493.214	10.932	1012.863	
28/03/2022 20:00	12031200	5.115	1493.137	10.88	1012.9	
28/03/2022 21:00	12034800	5.116	1492.969	10.932	1013.042	
28/03/2022 22:00	12038400	5.119	1492.706	10.932	1012.971	
28/03/2022 23:00	12042000	5.118	1492.782	11.142	1012.922	
29/03/2022 00:00	12045600	5.125	1492.074	11.09	1013.124	
29/03/2022 01:00	12049200	5.13	1491.64	10.775	1012.856	
29/03/2022 02:00	12052800	5.129	1491.757	10.932	1012.457	
29/03/2022 03:00	12056400	5.126	1492.005	10.88	1012.236	
29/03/2022 04:00	12060000	5.126	1491.985	10.827	1011.818	
29/03/2022 05:00	12063600	5.128	1491.849	11.037	1011.514	
29/03/2022 06:00	12067200	5.121	1492.517	11.037	1011.112	
29/03/2022 07:00	12070800	5.129	1491.773	11.09	1011.363	
29/03/2022 08:00	12074400	5.127	1491.944	10.985	1011.312	
29/03/2022 09:00	12078000	5.125	1492.073	11.09	1011.263	
29/03/2022 10:00	12081600	5.123	1492.363	10.932	1010.521	
29/03/2022 11:00	12085200	5.123	1492.331	10.932	1010.288	
29/03/2022 12:00	12088800	5.127	1491.896	11.037	1010.137	
29/03/2022 13:00	12092400	5.125	1492.085	10.985	1009.509	
29/03/2022 14:00	12096000	5.119	1492.706	10.985	1008.489	
29/03/2022 15:00	12099600	5.128	1491.816	10.985	1008.648	
29/03/2022 16:00	12103200	5.122	1492.419	11.037	1007.487	
29/03/2022 17:00	12106800	5.12	1492.585	10.932	1006.643	
29/03/2022 18:00	12110400	5.124	1492.266	11.09	1006.749	
29/03/2022 19:00	12114000	5.121	1492.534	10.985	1006.268	
29/03/2022 20:00	12117600	5.118	1492.835	11.037	1005.874	
29/03/2022 21:00	12121200	5.121	1492.484	10.932	1006.212	
29/03/2022 22:00	12124800	5.123	1492.274	11.09	1006.807	
29/03/2022 23:00	12128400	5.126	1491.993	11.09	1006.822	
30/03/2022 00:00	12132000	5.13	1491.629	10.985	1006.641	
30/03/2022 01:00	12135600	5.131	1491.494	11.09	1006.79	
30/03/2022 02:00	12139200	5.134	1491.207	11.09	1006.744	
30/03/2022 03:00	12142800	5.133	1491.34	10.985	1006.465	
30/03/2022 04:00	12146400	5.137	1490.916	11.037	1006.464	

WTP-BH026						
Date and Time	Elapsed Time (Seconds)	Corrected Level Depth To Water (mbgl)	Corrected Pressure (mBar)	Temperature (C)	Barometric Pressure (mBar)	Manual Dip Reading (mbgl)
30/03/2022 05:00	12150000	5.133	1491.376	11.09	1006.11	
30/03/2022 06:00	12153600	5.136	1491.048	10.985	1005.76	
30/03/2022 07:00	12157200	5.127	1491.908	11.037	1005.139	
30/03/2022 08:00	12160800	5.134	1491.221	11.09	1005.467	
30/03/2022 09:00	12164400	5.134	1491.285	10.985	1005.855	
30/03/2022 10:00	12168000	5.13	1491.678	11.037	1004.638	
30/03/2022 11:00	12171600	5.125	1492.074	11.09	1004.415	
30/03/2022 12:00	12175200	5.133	1491.293	10.985	1004.785	
30/03/2022 13:00	12178800	5.124	1492.237	11.09	1003.919	
30/03/2022 14:00	12182400	5.123	1492.307	10.985	1003.77	
30/03/2022 15:00	12186000	5.125	1492.146	11.037	1003.64	
30/03/2022 16:00	12189600	5.128	1491.801	11.09	1003.957	
30/03/2022 17:00	12193200	5.131	1491.552	11.09	1004.073	
30/03/2022 18:00	12196800	5.129	1491.777	11.037	1004.141	
30/03/2022 19:00	12200400	5.131	1491.494	11.09	1005.194	
30/03/2022 20:00	12204000	5.136	1491.046	11.037	1006.4	
30/03/2022 21:00	12207600	5.141	1490.564	11.037	1007.149	
30/03/2022 22:00	12211200	5.143	1490.322	11.037	1007.922	
30/03/2022 23:00	12214800	5.145	1490.148	10.985	1009.053	
31/03/2022 00:00	12218400	5.154	1489.29	10.932	1010.138	
31/03/2022 01:00	12222000	5.153	1489.389	10.985	1010.61	
31/03/2022 02:00	12225600	5.162	1488.467	10.985	1011.931	
31/03/2022 03:00	12229200	5.159	1488.817	10.985	1011.912	
31/03/2022 04:00	12232800	5.164	1488.349	11.09	1012.727	
31/03/2022 05:00	12236400	5.168	1487.907	11.037	1013.195	
31/03/2022 06:00	12240000	5.176	1487.125	11.037	1014.642	
31/03/2022 07:00	12243600	5.172	1487.535	11.037	1014.964	
31/03/2022 08:00	12247200	5.183	1486.461	10.985	1016.596	
31/03/2022 09:00	12250800	5.172	1487.504	10.985	1016.617	
31/03/2022 10:00	12254400	5.165	1488.199	10.827	1015.737	
31/03/2022 11:00	12258000	5.168	1487.939	10.985	1016.648	
31/03/2022 12:00	12261600	5.164	1488.347	10.985	1016.639	
31/03/2022 13:00	12265200	5.168	1487.944	11.09	1016.922	
31/03/2022 14:00	12268800	5.167	1488.052	11.142	1016.72	
31/03/2022 15:00	12272400	5.17	1487.738	10.88	1016.636	
31/03/2022 16:00	12276000	5.169	1487.796	11.142	1016.444	
31/03/2022 17:00	12279600	5.169	1487.86	11.09	1016.274	
31/03/2022 18:00	12283200	5.165	1488.229	10.88	1015.946	
31/03/2022 19:00	12286800	5.164	1488.302	10.985	1016.418	
31/03/2022 20:00	12290400	5.167	1487.974	11.037	1017.584	
31/03/2022 21:00	12294000	5.17	1487.668	11.037	1018.222	
31/03/2022 22:00	12297600	5.173	1487.434	10.985	1019.015	
31/03/2022 23:00	12301200	5.175	1487.218	10.985	1019.297	
01/04/2022 00:00	12304800	5.183	1486.428	11.037	1020.128	
01/04/2022 01:00	12308400	5.179	1486.794	11.142	1019.974	

WTP-BH026						
Date and Time	Elapsed Time (Seconds)	Corrected Level Depth To Water (mbgl)	Corrected Pressure (mBar)	Temperature (C)	Barometric Pressure (mBar)	Manual Dip Reading (mbgl)
01/04/2022 02:00	12312000	5.187	1486.023	10.827	1020.573	
01/04/2022 03:00	12315600	5.186	1486.177	10.985	1020.604	
01/04/2022 04:00	12319200	5.196	1485.118	11.09	1021.345	
01/04/2022 05:00	12322800	5.2	1484.732	11.037	1021.624	
01/04/2022 06:00	12326400	5.196	1485.117	10.985	1021.731	
01/04/2022 07:00	12330000	5.2	1484.744	10.985	1022.171	
01/04/2022 08:00	12333600	5.202	1484.559	10.985	1022.755	
01/04/2022 09:00	12337200	5.198	1484.966	10.985	1022.482	
01/04/2022 10:00	12340800	5.186	1486.128	10.932	1021.878	
01/04/2022 11:00	12344400	5.187	1486.085	10.932	1021.855	
01/04/2022 12:00	12348000	5.19	1485.766	11.09	1022.227	
01/04/2022 13:00	12351600	5.191	1485.691	11.142	1022.075	
01/04/2022 14:00	12355200	5.186	1486.139	10.985	1021.642	
01/04/2022 15:00	12358800	5.196	1485.168	10.88	1021.667	
01/04/2022 16:00	12362400	5.186	1486.119	10.932	1020.756	
01/04/2022 17:00	12366000	5.184	1486.343	11.037	1020.146	
01/04/2022 18:00	12369600	5.187	1486.05	11.142	1020.452	
01/04/2022 19:00	12373200	5.186	1486.163	11.142	1020.472	
01/04/2022 20:00	12376800	5.185	1486.217	11.037	1020.405	
01/04/2022 21:00	12380400	5.191	1485.665	10.985	1021.184	
01/04/2022 22:00	12384000	5.187	1486.011	10.985	1021.303	
01/04/2022 23:00	12387600	5.192	1485.513	11.037	1021.642	
02/04/2022 00:00	12391200	5.195	1485.268	11.037	1021.753	
02/04/2022 01:00	12394800	5.195	1485.245	10.985	1021.603	
02/04/2022 02:00	12398400	5.201	1484.689	11.09	1021.906	
02/04/2022 03:00	12402000	5.203	1484.455	10.985	1021.929	
02/04/2022 04:00	12405600	5.206	1484.159	10.985	1021.825	
02/04/2022 05:00	12409200	5.203	1484.492	10.985	1021.425	
02/04/2022 06:00	12412800	5.204	1484.374	11.037	1021.184	
02/04/2022 07:00	12416400	5.21	1483.834	10.932	1021.379	
02/04/2022 08:00	12420000	5.21	1483.782	11.037	1021.975	
02/04/2022 09:00	12423600	5.201	1484.67	10.985	1021.513	
02/04/2022 10:00	12427200	5.2	1484.783	10.985	1021.267	
02/04/2022 11:00	12430800	5.204	1484.37	11.037	1021.455	
02/04/2022 12:00	12434400	5.206	1484.199	11.037	1021.226	
02/04/2022 13:00	12438000	5.202	1484.582	11.09	1021.215	
02/04/2022 14:00	12441600	5.2	1484.758	11.09	1020.707	
02/04/2022 15:00	12445200	5.199	1484.851	10.985	1020.267	
02/04/2022 16:00	12448800	5.197	1485.094	10.985	1020.224	
02/04/2022 17:00	12452400	5.202	1484.595	11.037	1020.364	
02/04/2022 18:00	12456000	5.203	1484.5	11.09	1020.432	
02/04/2022 19:00	12459600	5.201	1484.676	10.985	1020.842	
02/04/2022 20:00	12463200	5.2	1484.75	10.985	1020.968	
02/04/2022 21:00	12466800	5.209	1483.91	11.037	1022.246	
02/04/2022 22:00	12470400	5.218	1483.059	11.09	1023.736	

WTP-BH026						
Date and Time	Elapsed Time (Seconds)	Corrected Level Depth To Water (mbgl)	Corrected Pressure (mBar)	Temperature (C)	Barometric Pressure (mBar)	Manual Dip Reading (mbgl)
02/04/2022 23:00	12474000	5.21	1483.817	11.037	1023.737	
03/04/2022 00:00	12477600	5.216	1483.203	11.09	1024.59	
03/04/2022 01:00	12481200	5.217	1483.142	11.09	1024.785	
03/04/2022 02:00	12484800	5.22	1482.813	10.985	1025.233	
03/04/2022 03:00	12488400	5.228	1481.999	10.985	1025.647	
03/04/2022 04:00	12492000	5.223	1482.504	10.985	1025.21	
03/04/2022 05:00	12495600	5.231	1481.745	11.09	1025.782	
03/04/2022 06:00	12499200	5.236	1481.216	11.037	1026.205	
03/04/2022 07:00	12502800	5.236	1481.281	11.09	1025.98	
03/04/2022 08:00	12506400	5.23	1481.846	11.037	1025.84	
03/04/2022 09:00	12510000	5.235	1481.332	10.88	1026.102	
03/04/2022 10:00	12513600	5.216	1483.158	11.09	1024.502	
03/04/2022 11:00	12517200	5.224	1482.457	10.985	1024.591	
03/04/2022 12:00	12520800	5.217	1483.15	11.09	1023.645	
03/04/2022 13:00	12524400	5.218	1483.015	10.985	1023.169	
03/04/2022 14:00	12528000	5.218	1483.021	11.037	1022.669	
03/04/2022 15:00	12531600	5.223	1482.534	11.037	1022.225	
03/04/2022 16:00	12535200	5.217	1483.136	11.037	1021.225	
03/04/2022 17:00	12538800	5.225	1482.373	10.985	1021.283	
03/04/2022 18:00	12542400	5.212	1483.629	11.09	1019.574	
03/04/2022 19:00	12546000	5.215	1483.289	11.037	1019.409	
03/04/2022 20:00	12549600	5.213	1483.545	11.037	1018.887	
03/04/2022 21:00	12553200	5.21	1483.819	10.985	1017.975	
03/04/2022 22:00	12556800	5.207	1484.134	11.037	1017.5	
03/04/2022 23:00	12560400	5.207	1484.064	10.985	1017.331	
04/04/2022 00:00	12564000	5.205	1484.238	10.985	1016.426	
04/04/2022 01:00	12567600	5.203	1484.442	10.985	1016.022	
04/04/2022 02:00	12571200	5.2	1484.742	10.985	1015.456	
04/04/2022 03:00	12574800	5.199	1484.828	11.09	1014.253	
04/04/2022 04:00	12578400	5.205	1484.324	10.985	1014.544	
04/04/2022 05:00	12582000	5.199	1484.851	11.09	1013.765	
04/04/2022 06:00	12585600	5.205	1484.274	11.037	1013.305	
04/04/2022 07:00	12589200	5.201	1484.628	10.985	1012.712	
04/04/2022 08:00	12592800	5.205	1484.283	11.09	1012.671	
04/04/2022 09:00	12596400	5.205	1484.243	11.09	1012.511	
04/04/2022 10:00	12600000	5.209	1483.928	10.985	1012.614	
04/04/2022 11:00	12603600	5.207	1484.062	11.037	1012.454	
04/04/2022 12:00	12607200	5.214	1483.421	10.985	1012.988	
04/04/2022 13:00	12610800	5.215	1483.318	11.037	1013.198	
04/04/2022 14:00	12614400	5.21	1483.753	11.037	1012.364	
04/04/2022 15:00	12618000	5.212	1483.592	10.88	1012.473	
04/04/2022 16:00	12621600	5.212	1483.635	10.985	1012.243	
04/04/2022 17:00	12625200	5.215	1483.326	10.985	1012.153	
04/04/2022 18:00	12628800	5.214	1483.411	11.037	1011.841	
04/04/2022 19:00	12632400	5.213	1483.504	11.09	1011.723	

WTP-BH026						
Date and Time	Elapsed Time (Seconds)	Corrected Level Depth To Water (mbgl)	Corrected Pressure (mBar)	Temperature (C)	Barometric Pressure (mBar)	Manual Dip Reading (mbgl)
04/04/2022 20:00	12636000	5.213	1483.462	11.037	1011.326	
04/04/2022 21:00	12639600	5.216	1483.254	10.985	1011.96	
04/04/2022 22:00	12643200	5.212	1483.645	11.037	1011.741	
04/04/2022 23:00	12646800	5.214	1483.438	11.037	1012.215	
05/04/2022 00:00	12650400	5.206	1484.152	11.037	1011.367	
05/04/2022 01:00	12654000	5.207	1484.062	11.037	1011.523	
05/04/2022 02:00	12657600	5.207	1484.125	11.037	1010.996	
05/04/2022 03:00	12661200	5.204	1484.431	10.985	1010.185	
05/04/2022 04:00	12664800	5.204	1484.371	11.142	1009.632	
05/04/2022 05:00	12668400	5.206	1484.211	10.985	1009.408	
05/04/2022 06:00	12672000	5.207	1484.095	10.985	1009.059	
05/04/2022 07:00	12675600	5.209	1483.908	11.037	1008.489	
05/04/2022 08:00	12679200	5.208	1484.002	11.037	1008.261	
05/04/2022 09:00	12682800	5.212	1483.561	11.037	1008.039	
05/04/2022 10:00	12686400	5.213	1483.527	11.037	1007.94	
05/04/2022 11:00	12690000	5.212	1483.636	10.985	1007.658	
05/04/2022 12:00	12693600	5.208	1483.948	11.037	1006.523	
05/04/2022 13:00	12697200	5.209	1483.851	10.985	1005.916	
05/04/2022 14:00	12700800	5.209	1483.867	10.985	1005.17	
05/04/2022 15:00	12704400	5.199	1484.844	11.037	1003.303	
05/04/2022 16:00	12708000	5.205	1484.31	11.09	1002.947	
05/04/2022 17:00	12711600	5.2	1484.741	10.985	1001.508	
05/04/2022 18:00	12715200	5.198	1484.973	11.09	1000.691	
05/04/2022 19:00	12718800	5.207	1484.045	10.985	1000.213	
05/04/2022 20:00	12722400	5.199	1484.847	11.09	998.893	
05/04/2022 21:00	12726000	5.201	1484.724	10.985	998.406	
05/04/2022 22:00	12729600	5.201	1484.691	11.037	998.08	
05/04/2022 23:00	12733200	5.195	1485.276	10.985	996.859	
06/04/2022 00:00	12736800	5.19	1485.73	11.037	996.444	
06/04/2022 01:00	12740400	5.19	1485.734	11.09	995.219	
06/04/2022 02:00	12744000	5.193	1485.451	11.037	995.065	
06/04/2022 03:00	12747600	5.182	1486.529	10.985	993.483	
06/04/2022 04:00	12751200	5.188	1485.968	11.037	992.889	
06/04/2022 05:00	12754800	5.186	1486.172	10.985	991.253	
06/04/2022 06:00	12758400	5.179	1486.825	10.985	990.866	
06/04/2022 07:00	12762000	5.175	1487.222	11.09	989.885	
06/04/2022 08:00	12765600	5.177	1486.981	11.142	989.435	
06/04/2022 09:00	12769200	5.181	1486.667	11.142	988.424	
06/04/2022 10:00	12772800	5.177	1486.995	11.142	988.029	
06/04/2022 11:00	12776400	5.183	1486.395	11.142	987.967	
06/04/2022 12:00	12780000	5.185	1486.199	10.985	987.382	
06/04/2022 13:00	12783600	5.179	1486.805	11.037	986.418	
06/04/2022 14:00	12787200	5.181	1486.598	11.09	986	
06/04/2022 15:00	12790800	5.178	1486.906	11.09	984.633	
06/04/2022 16:00	12794400	5.185	1486.244	10.985	984.223	

WTP-BH026						
Date and Time	Elapsed Time (Seconds)	Corrected Level Depth To Water (mbgl)	Corrected Pressure (mBar)	Temperature (C)	Barometric Pressure (mBar)	Manual Dip Reading (mbgl)
06/04/2022 17:00	12798000	5.181	1486.618	10.985	983.517	
06/04/2022 18:00	12801600	5.178	1486.904	11.037	982.475	
06/04/2022 19:00	12805200	5.174	1487.327	10.985	981.749	
06/04/2022 20:00	12808800	5.179	1486.866	11.09	981.691	
06/04/2022 21:00	12812400	5.172	1487.516	11.09	981.108	
06/04/2022 22:00	12816000	5.175	1487.226	10.985	981.651	
06/04/2022 23:00	12819600	5.177	1487.013	11.037	982.234	
07/04/2022 00:00	12823200	5.179	1486.848	11.037	982.134	
07/04/2022 01:00	12826800	5.17	1487.694	11.09	981.989	
07/04/2022 02:00	12830400	5.178	1486.937	10.985	982.933	
07/04/2022 03:00	12834000	5.17	1487.672	11.037	982.967	
07/04/2022 04:00	12837600	5.179	1486.797	10.932	984.161	
07/04/2022 05:00	12841200	5.18	1486.774	10.985	984.355	
07/04/2022 06:00	12844800	5.187	1486.004	10.985	985.589	
07/04/2022 07:00	12848400	5.184	1486.349	10.932	985.669	
07/04/2022 08:00	12852000	5.186	1486.103	11.037	986.788	
07/04/2022 09:00	12855600	5.19	1485.73	10.985	987.188	
07/04/2022 10:00	12859200	5.194	1485.334	11.037	988.219	
07/04/2022 11:00	12862800	5.197	1485.049	10.985	989.659	
07/04/2022 12:00	12866400	5.202	1484.548	11.037	991.326	
07/04/2022 13:00	12870000	5.196	1485.199	11.09	991.841	
07/04/2022 14:00	12873600	5.2	1484.77	10.985	992.191	
07/04/2022 15:00	12877200	5.196	1485.206	11.037	992.988	
07/04/2022 16:00	12880800	5.203	1484.505	11.037	993.491	
07/04/2022 17:00	12884400	5.21	1483.826	10.985	994.329	
07/04/2022 18:00	12888000	5.204	1484.382	11.037	994.741	
07/04/2022 19:00	12891600	5.208	1484.017	11.09	995.809	
07/04/2022 20:00	12895200	5.203	1484.471	11.09	995.62	
07/04/2022 21:00	12898800	5.203	1484.488	11.037	996.16	
07/04/2022 22:00	12902400	5.212	1483.617	11.037	997.628	
07/04/2022 23:00	12906000	5.216	1483.239	11.037	997.874	
08/04/2022 00:00	12909600	5.215	1483.319	11.037	997.661	
08/04/2022 01:00	12913200	5.213	1483.485	11.037	997.562	
08/04/2022 02:00	12916800	5.219	1482.957	11.142	998.168	
08/04/2022 03:00	12920400	5.218	1482.969	10.985	997.773	
08/04/2022 04:00	12924000	5.216	1483.215	10.985	997.726	
08/04/2022 05:00	12927600	5.216	1483.167	10.985	997.375	
08/04/2022 06:00	12931200	5.218	1483.054	11.037	997.727	
08/04/2022 07:00	12934800	5.225	1482.314	10.985	998.627	
08/04/2022 08:00	12938400	5.22	1482.777	10.985	998.76	
08/04/2022 09:00	12942000	5.224	1482.455	11.037	999.851	
08/04/2022 10:00	12945600	5.22	1482.85	10.932	999.71	
08/04/2022 11:00	12949200	5.219	1482.944	10.932	1000.478	
08/04/2022 12:00	12952800	5.22	1482.78	11.037	1001.053	
08/04/2022 13:00	12956400	5.224	1482.395	10.985	1001.531	

WTP-BH026						
Date and Time	Elapsed Time (Seconds)	Corrected Level Depth To Water (mbgl)	Corrected Pressure (mBar)	Temperature (C)	Barometric Pressure (mBar)	Manual Dip Reading (mbgl)
08/04/2022 14:00	12960000	5.223	1482.503	11.037	1001.993	
08/04/2022 15:00	12963600	5.226	1482.251	11.09	1002.617	
08/04/2022 16:00	12967200	5.223	1482.554	10.985	1003.297	
08/04/2022 17:00	12970800	5.222	1482.6	11.037	1004.152	
08/04/2022 18:00	12974400	5.229	1481.915	10.985	1004.998	
08/04/2022 19:00	12978000	5.234	1481.45	10.985	1006.391	
08/04/2022 20:00	12981600	5.238	1481.058	10.985	1007.315	
08/04/2022 21:00	12985200	5.235	1481.321	11.037	1008.021	
08/04/2022 22:00	12988800	5.244	1480.439	10.985	1009.528	
08/04/2022 23:00	12992400	5.243	1480.555	11.037	1010.513	
09/04/2022 00:00	12996000	5.247	1480.21	11.037	1011.323	
09/04/2022 01:00	12999600	5.255	1479.423	11.09	1013.013	
09/04/2022 02:00	13003200	5.243	1480.599	10.985	1012.621	
09/04/2022 03:00	13006800	5.25	1479.849	10.985	1013.438	
09/04/2022 04:00	13010400	5.249	1479.97	11.037	1013.556	
09/04/2022 05:00	13014000	5.255	1479.432	10.985	1014.121	
09/04/2022 06:00	13017600	5.255	1479.368	10.932	1014.544	
09/04/2022 07:00	13021200	5.259	1479.028	11.037	1014.764	
09/04/2022 08:00	13024800	5.255	1479.403	10.985	1014.814	
09/04/2022 09:00	13028400	5.252	1479.689	10.985	1014.993	
09/04/2022 10:00	13032000	5.245	1480.37	11.037	1014.618	
09/04/2022 11:00	13035600	5.246	1480.233	10.985	1014.715	
09/04/2022 12:00	13039200	5.245	1480.35	10.985	1014.465	
09/04/2022 13:00	13042800	5.25	1479.888	11.142	1014.581	
09/04/2022 14:00	13046400	5.248	1480.079	11.037	1014.044	
09/04/2022 15:00	13050000	5.246	1480.28	10.985	1013.405	
09/04/2022 16:00	13053600	5.246	1480.288	11.037	1012.906	
09/04/2022 17:00	13057200	5.242	1480.694	11.037	1012.367	
09/04/2022 18:00	13060800	5.247	1480.162	11.037	1012.235	
09/04/2022 19:00	13064400	5.241	1480.786	10.985	1011.837	
09/04/2022 20:00	13068000	5.246	1480.289	11.037	1012.174	
09/04/2022 21:00	13071600	5.244	1480.476	11.037	1012.453	
09/04/2022 22:00	13075200	5.25	1479.873	11.037	1012.989	
09/04/2022 23:00	13078800	5.241	1480.72	10.932	1012.129	
10/04/2022 00:00	13082400	5.247	1480.151	11.09	1012.285	
10/04/2022 01:00	13086000	5.247	1480.179	11.037	1011.82	
10/04/2022 02:00	13089600	5.241	1480.769	11.037	1010.896	
10/04/2022 03:00	13093200	5.242	1480.688	10.985	1010.076	
10/04/2022 04:00	13096800	5.236	1481.247	10.985	1009.184	
10/04/2022 05:00	13100400	5.236	1481.243	11.037	1008.564	
10/04/2022 06:00	13104000	5.239	1480.92	10.985	1008.582	
10/04/2022 07:00	13107600	5.24	1480.874	11.037	1008.601	
10/04/2022 08:00	13111200	5.238	1481.035	10.985	1008.267	
10/04/2022 09:00	13114800	5.237	1481.126	11.037	1007.552	
10/04/2022 10:00	13118400	5.232	1481.602	10.985	1007.169	

WTP-BH026						
Date and Time	Elapsed Time (Seconds)	Corrected Level Depth To Water (mbgl)	Corrected Pressure (mBar)	Temperature (C)	Barometric Pressure (mBar)	Manual Dip Reading (mbgl)
10/04/2022 11:00	13122000	5.233	1481.55	11.037	1006.796	
10/04/2022 12:00	13125600	5.235	1481.328	11.037	1006.687	
10/04/2022 13:00	13129200	5.237	1481.19	10.985	1006.387	
10/04/2022 14:00	13132800	5.237	1481.157	11.037	1005.795	
10/04/2022 15:00	13136400	5.228	1482.063	10.985	1004.452	
10/04/2022 16:00	13140000	5.232	1481.613	11.037	1004.211	
10/04/2022 17:00	13143600	5.236	1481.254	10.932	1004.026	
10/04/2022 18:00	13147200	5.237	1481.162	10.932	1003.521	
10/04/2022 19:00	13150800	5.236	1481.2	11.037	1003.098	
10/04/2022 20:00	13154400	5.229	1481.93	10.985	1002.328	
10/04/2022 21:00	13158000	5.231	1481.714	11.037	1002.318	
10/04/2022 22:00	13161600	5.235	1481.348	11.037	1002.484	
10/04/2022 23:00	13165200	5.235	1481.355	11.037	1002.212	
11/04/2022 00:00	13168800	5.231	1481.703	10.985	1001.427	
11/04/2022 01:00	13172400	5.232	1481.672	10.985	1001.126	
11/04/2022 02:00	13176000	5.225	1482.284	10.985	1000.183	
11/04/2022 03:00	13179600	5.226	1482.185	11.09	999.962	
11/04/2022 04:00	13183200	5.223	1482.472	11.037	998.707	
11/04/2022 05:00	13186800	5.221	1482.742	10.985	998.199	
11/04/2022 06:00	13190400	5.223	1482.565	11.037	997.155	
11/04/2022 07:00	13194000	5.22	1482.859	10.985	996.092	
11/04/2022 08:00	13197600	5.217	1483.066	11.037	995.791	
11/04/2022 09:00	13201200	5.217	1483.138	10.985	995.216	
11/04/2022 10:00	13204800	5.216	1483.246	11.037	994.948	
11/04/2022 11:00	13208400	5.215	1483.305	11.09	993.138	
11/04/2022 12:00	13212000	5.218	1482.997	10.985	993.633	
11/04/2022 13:00	13215600	5.215	1483.29	11.142	993.259	
11/04/2022 14:00	13219200	5.223	1482.531	10.932	993.397	
11/04/2022 15:00	13222800	5.216	1483.253	11.037	992.555	
11/04/2022 16:00	13226400	5.219	1482.888	11.037	992.588	
11/04/2022 17:00	13230000	5.22	1482.773	11.037	992.703	
11/04/2022 18:00	13233600	5.221	1482.693	11.142	993.193	
11/04/2022 19:00	13237200	5.224	1482.417	10.985	993.418	
11/04/2022 20:00	13240800	5.222	1482.595	10.985	993.77	
11/04/2022 21:00	13244400	5.231	1481.742	10.932	994.849	
11/04/2022 22:00	13248000	5.231	1481.759	10.932	995.163	
11/04/2022 23:00	13251600	5.231	1481.71	10.985	995.385	
12/04/2022 00:00	13255200	5.235	1481.379	10.985	995.848	
12/04/2022 01:00	13258800	5.23	1481.837	10.985	995.588	
12/04/2022 02:00	13262400	5.23	1481.871	10.985	995.82	
12/04/2022 03:00	13266000	5.23	1481.805	11.09	995.965	
12/04/2022 04:00	13269600	5.226	1482.257	11.037	995.407	
12/04/2022 05:00	13273200	5.228	1481.996	11.09	995.641	
12/04/2022 06:00	13276800	5.229	1481.921	11.037	996.008	
12/04/2022 07:00	13280400	5.23	1481.869	11.037	996.458	

WTP-BH026						
Date and Time	Elapsed Time (Seconds)	Corrected Level Depth To Water (mbgl)	Corrected Pressure (mBar)	Temperature (C)	Barometric Pressure (mBar)	Manual Dip Reading (mbgl)
12/04/2022 08:00	13284000	5.233	1481.555	10.985	996.932	
12/04/2022 09:00	13287600	5.233	1481.524	11.037	997.201	
12/04/2022 10:00	13291200	5.23	1481.881	10.932	997.097	
12/04/2022 11:00	13294800	5.236	1481.239	10.985	997.845	
12/04/2022 12:00	13298400	5.232	1481.684	11.037	997.505	
12/04/2022 13:00	13302000	5.238	1481.078	10.985	998.071	
12/04/2022 14:00	13305600	5.238	1481.052	11.037	998.204	
12/04/2022 15:00	13309200	5.24	1480.854	11.037	998.469	
12/04/2022 16:00	13312800	5.237	1481.169	10.985	998.578	
12/04/2022 17:00	13316400	5.233	1481.578	10.985	998.367	
12/04/2022 18:00	13320000	5.237	1481.173	11.037	999.277	
12/04/2022 19:00	13323600	5.238	1481.051	10.932	999.719	
12/04/2022 20:00	13327200	5.241	1480.785	10.932	1000.581	
12/04/2022 21:00	13330800	5.241	1480.715	10.985	1001.685	
12/04/2022 22:00	13334400	5.236	1481.255	11.09	1002.352	
12/04/2022 23:00	13338000	5.235	1481.379	10.985	1002.016	
13/04/2022 00:00	13341600	5.24	1480.848	11.037	1003.25	
13/04/2022 01:00	13345200	5.248	1480.061	11.037	1003.772	
13/04/2022 02:00	13348800	5.241	1480.762	11.037	1003.866	
13/04/2022 03:00	13352400	5.246	1480.229	11.037	1004.466	
13/04/2022 04:00	13356000	5.245	1480.348	10.985	1004.905	
13/04/2022 05:00	13359600	5.246	1480.272	11.037	1005.286	
13/04/2022 06:00	13363200	5.247	1480.17	11.037	1005.852	
13/04/2022 07:00	13366800	5.245	1480.318	11.037	1007.032	
13/04/2022 08:00	13370400	5.245	1480.353	11.037	1007.528	
13/04/2022 09:00	13374000	5.258	1479.124	10.932	1009.011	
13/04/2022 10:00	13377600	5.257	1479.182	11.037	1008.898	
13/04/2022 11:00	13381200	5.26	1478.894	10.985	1009.479	
13/04/2022 12:00	13384800	5.266	1478.314	10.932	1009.953	
13/04/2022 13:00	13388400	5.266	1478.314	11.037	1010.031	
13/04/2022 14:00	13392000	5.268	1478.135	10.985	1010.305	
13/04/2022 15:00	13395600	5.274	1477.55	11.037	1010.995	
13/04/2022 16:00	13399200	5.272	1477.684	11.037	1010.928	
13/04/2022 17:00	13402800	5.268	1478.083	11.037	1010.927	
13/04/2022 18:00	13406400	5.27	1477.905	11.09	1011.278	
13/04/2022 19:00	13410000	5.27	1477.936	10.985	1011.1	
13/04/2022 20:00	13413600	5.264	1478.509	10.985	1011.258	
13/04/2022 21:00	13417200	5.266	1478.301	10.985	1011.932	
13/04/2022 22:00	13420800	5.267	1478.213	10.985	1012.284	
13/04/2022 23:00	13424400	5.265	1478.422	10.985	1012.474	
14/04/2022 00:00	13428000	5.273	1477.659	10.985	1013.038	
14/04/2022 01:00	13431600	5.269	1477.989	10.932	1012.402	
14/04/2022 02:00	13435200	5.267	1478.175	10.985	1012.323	
14/04/2022 03:00	13438800	5.268	1478.107	11.037	1012.231	
14/04/2022 04:00	13442400	5.27	1477.932	10.985	1012.234	

WTP-BH026						
Date and Time	Elapsed Time (Seconds)	Corrected Level Depth To Water (mbgl)	Corrected Pressure (mBar)	Temperature (C)	Barometric Pressure (mBar)	Manual Dip Reading (mbgl)
14/04/2022 05:00	13446000	5.267	1478.208	11.09	1012.169	
14/04/2022 06:00	13449600	5.269	1478.049	11.037	1012.356	
14/04/2022 07:00	13453200	5.269	1477.987	11.037	1012.484	
14/04/2022 08:00	13456800	5.264	1478.541	11.037	1012.129	
14/04/2022 09:00	13460400	5.267	1478.17	10.985	1012.394	
14/04/2022 10:00	13464000	5.267	1478.245	11.037	1012.69	
14/04/2022 11:00	13467600	5.267	1478.175	11.037	1012.429	
14/04/2022 12:00	13471200	5.269	1477.973	10.985	1012.591	
14/04/2022 13:00	13474800	5.276	1477.365	10.985	1013.067	
14/04/2022 14:00	13478400	5.276	1477.321	11.037	1013.216	
14/04/2022 15:00	13482000	5.273	1477.663	10.985	1013.166	
14/04/2022 16:00	13485600	5.276	1477.348	10.985	1013.083	
14/04/2022 17:00	13489200	5.27	1477.951	11.037	1012.653	
14/04/2022 18:00	13492800	5.268	1478.124	10.985	1012.507	
14/04/2022 19:00	13496400	5.272	1477.702	10.985	1012.729	
14/04/2022 20:00	13500000	5.27	1477.94	11.037	1012.664	
14/04/2022 21:00	13503600	5.269	1477.977	11.09	1013.198	
14/04/2022 22:00	13507200	5.27	1477.874	11.037	1013.527	
14/04/2022 23:00	13510800	5.272	1477.706	10.985	1013.257	
15/04/2022 00:00	13514400	5.271	1477.771	11.142	1013.177	
15/04/2022 01:00	13518000	5.269	1478.061	11.037	1012.676	
15/04/2022 02:00	13521600	5.273	1477.599	10.985	1012.766	
15/04/2022 03:00	13525200	5.277	1477.212	10.985	1013.087	
15/04/2022 04:00	13528800	5.274	1477.496	11.037	1013.108	
15/04/2022 05:00	13532400	5.278	1477.1	11.09	1013.941	
15/04/2022 06:00	13536000	5.278	1477.153	10.932	1013.77	
15/04/2022 07:00	13539600	5.282	1476.768	11.09	1014.671	
15/04/2022 08:00	13543200	5.277	1477.184	10.985	1014.842	
15/04/2022 09:00	13546800	5.276	1477.29	11.09	1015.146	
15/04/2022 10:00	13550400	5.285	1476.437	10.985	1016.12	
15/04/2022 11:00	13554000	5.286	1476.375	11.09	1016.925	
15/04/2022 12:00	13557600	5.287	1476.234	10.985	1017.318	
15/04/2022 13:00	13561200	5.293	1475.662	11.037	1017.864	
15/04/2022 14:00	13564800	5.294	1475.547	10.985	1018.603	
15/04/2022 15:00	13568400	5.293	1475.703	10.985	1018.913	
15/04/2022 16:00	13572000	5.299	1475.115	10.985	1019.169	
15/04/2022 17:00	13575600	5.294	1475.532	11.037	1018.924	
15/04/2022 18:00	13579200	5.296	1475.38	11.037	1019.076	
15/04/2022 19:00	13582800	5.301	1474.891	10.985	1019.326	
15/04/2022 20:00	13586400	5.287	1476.278	11.09	1018.55	
15/04/2022 21:00	13590000	5.29	1475.96	10.985	1018.988	
15/04/2022 22:00	13593600	5.29	1475.916	10.985	1019.165	
15/04/2022 23:00	13597200	5.292	1475.731	10.932	1019.51	
16/04/2022 00:00	13600800	5.289	1476.088	10.985	1019.525	
16/04/2022 01:00	13604400	5.302	1474.767	10.985	1020.779	

WTP-BH026						
Date and Time	Elapsed Time (Seconds)	Corrected Level Depth To Water (mbgl)	Corrected Pressure (mBar)	Temperature (C)	Barometric Pressure (mBar)	Manual Dip Reading (mbgl)
16/04/2022 02:00	13608000	5.295	1475.469	10.985	1020.741	
16/04/2022 03:00	13611600	5.296	1475.382	10.985	1020.762	
16/04/2022 04:00	13615200	5.294	1475.524	11.142	1020.74	
16/04/2022 05:00	13618800	5.299	1475.069	10.985	1020.277	
16/04/2022 06:00	13622400	5.299	1475.071	11.037	1019.717	
16/04/2022 07:00	13626000	5.301	1474.871	11.037	1019.917	
16/04/2022 08:00	13629600	5.3	1474.938	10.985	1020.01	
16/04/2022 09:00	13633200	5.294	1475.582	10.88	1019.552	
16/04/2022 10:00	13636800	5.297	1475.258	11.09	1019.703	
16/04/2022 11:00	13640400	5.301	1474.869	10.985	1019.813	
16/04/2022 12:00	13644000	5.304	1474.56	10.985	1019.989	
16/04/2022 13:00	13647600	5.303	1474.699	11.037	1019.89	
16/04/2022 14:00	13651200	5.305	1474.485	10.985	1019.865	
16/04/2022 15:00	13654800	5.301	1474.854	11.037	1019.204	
16/04/2022 16:00	13658400	5.298	1475.151	11.037	1018.707	
16/04/2022 17:00	13662000	5.298	1475.221	10.985	1018.265	
16/04/2022 18:00	13665600	5.298	1475.219	10.985	1018.201	
16/04/2022 19:00	13669200	5.296	1475.349	10.985	1018.071	
16/04/2022 20:00	13672800	5.297	1475.299	11.037	1017.762	
16/04/2022 21:00	13676400	5.291	1475.835	10.985	1017.452	
16/04/2022 22:00	13680000	5.293	1475.701	11.037	1018.024	
16/04/2022 23:00	13683600	5.292	1475.738	10.985	1017.615	
17/04/2022 00:00	13687200	5.295	1475.498	10.985	1017.656	
17/04/2022 01:00	13690800	5.291	1475.836	10.985	1016.854	
17/04/2022 02:00	13694400	5.287	1476.285	11.037	1016.311	
17/04/2022 03:00	13698000	5.285	1476.429	11.09	1015.609	
17/04/2022 04:00	13701600	5.286	1476.382	10.985	1014.847	
17/04/2022 05:00	13705200	5.286	1476.318	10.985	1014.577	
17/04/2022 06:00	13708800	5.285	1476.442	10.985	1013.856	
17/04/2022 07:00	13712400	5.28	1476.977	11.09	1013.268	
17/04/2022 08:00	13716000	5.273	1477.652	11.09	1012.261	
17/04/2022 09:00	13719600	5.275	1477.397	11.037	1011.945	
17/04/2022 10:00	13723200	5.277	1477.248	11.037	1012.294	
17/04/2022 11:00	13726800	5.274	1477.498	11.037	1011.38	
17/04/2022 12:00	13730400	5.274	1477.558	11.037	1010.722	
17/04/2022 13:00	13734000	5.276	1477.336	10.985	1009.643	
17/04/2022 14:00	13737600	5.271	1477.786	10.985	1009.127	
17/04/2022 15:00	13741200	5.267	1478.177	11.037	1007.846	
17/04/2022 16:00	13744800	5.271	1477.776	10.985	1007.809	
17/04/2022 17:00	13748400	5.28	1476.979	11.037	1008.181	
17/04/2022 18:00	13752000	5.274	1477.542	10.985	1008.242	
17/04/2022 19:00	13755600	5.271	1477.8	10.985	1008.249	
17/04/2022 20:00	13759200	5.272	1477.702	11.037	1009.25	
17/04/2022 21:00	13762800	5.277	1477.244	11.037	1009.907	
17/04/2022 22:00	13766400	5.274	1477.549	11.09	1010.504	

WTP-BH026						
Date and Time	Elapsed Time (Seconds)	Corrected Level Depth To Water (mbgl)	Corrected Pressure (mBar)	Temperature (C)	Barometric Pressure (mBar)	Manual Dip Reading (mbgl)
17/04/2022 23:00	13770000	5.273	1477.618	11.037	1010.596	
18/04/2022 00:00	13773600	5.279	1477.068	10.985	1011.437	
18/04/2022 01:00	13777200	5.274	1477.543	11.037	1011.068	
18/04/2022 02:00	13780800	5.284	1476.573	10.985	1012.065	
18/04/2022 03:00	13784400	5.28	1476.921	10.985	1011.519	
18/04/2022 04:00	13788000	5.28	1476.923	11.037	1011.357	
18/04/2022 05:00	13791600	5.278	1477.118	10.985	1011.322	
18/04/2022 06:00	13795200	5.282	1476.73	11.037	1011.417	
18/04/2022 07:00	13798800	5.287	1476.222	10.985	1012.018	
18/04/2022 08:00	13802400	5.282	1476.73	10.985	1011.576	
18/04/2022 09:00	13806000	5.283	1476.599	11.09	1011.919	
18/04/2022 10:00	13809600	5.287	1476.291	10.985	1012.082	
18/04/2022 11:00	13813200	5.289	1476.041	10.985	1012.199	
18/04/2022 12:00	13816800	5.287	1476.217	10.932	1012.382	
18/04/2022 13:00	13820400	5.286	1476.353	10.985	1012.551	
18/04/2022 14:00	13824000	5.289	1476.047	11.037	1012.366	
18/04/2022 15:00	13827600	5.289	1476.06	11.142	1012.299	
18/04/2022 16:00	13831200	5.283	1476.617	11.037	1011.597	
18/04/2022 17:00	13834800	5.285	1476.431	11.037	1011.65	
18/04/2022 18:00	13838400	5.287	1476.207	10.985	1011.9	
18/04/2022 19:00	13842000	5.29	1475.934	11.037	1012.213	
18/04/2022 20:00	13845600	5.285	1476.472	11.037	1012.072	
18/04/2022 21:00	13849200	5.283	1476.664	11.09	1012.386	
18/04/2022 22:00	13852800	5.281	1476.875	10.985	1012.561	
18/04/2022 23:00	13856400	5.283	1476.685	11.037	1013.121	
19/04/2022 00:00	13860000	5.283	1476.682	11.037	1012.925	
19/04/2022 01:00	13863600	5.285	1476.46	10.985	1013.175	
19/04/2022 02:00	13867200	5.281	1476.84	10.985	1012.994	
19/04/2022 03:00	13870800	5.283	1476.667	11.09	1013.577	
19/04/2022 04:00	13874400	5.289	1476.034	11.037	1014.371	
19/04/2022 05:00	13878000	5.296	1475.35	10.985	1014.816	
19/04/2022 06:00	13881600	5.302	1474.813	10.985	1015.618	
19/04/2022 07:00	13885200	5.297	1475.227	11.037	1015.576	
19/04/2022 08:00	13888800	5.299	1475.076	10.985	1015.887	
19/04/2022 09:00	13892400	5.296	1475.361	11.037	1016.238	
19/04/2022 10:00	13896000	5.295	1475.468	10.932	1015.853	
19/04/2022 11:00	13899600	5.291	1475.833	11.037	1015.767	
19/04/2022 12:00	13903200	5.291	1475.867	10.985	1015.693	
19/04/2022 13:00	13906800	5.29	1475.972	10.932	1015.681	
19/04/2022 14:00	13910400	5.288	1476.109	10.985	1015.717	
19/04/2022 15:00	13914000	5.288	1476.185	10.985	1015.707	
19/04/2022 16:00	13917600	5.287	1476.226	10.932	1015.427	
19/04/2022 17:00	13921200	5.288	1476.166	10.985	1015.394	
19/04/2022 18:00	13924800	5.286	1476.32	11.037	1015.08	
19/04/2022 19:00	13928400	5.287	1476.253	11.037	1015.812	

WTP-BH026						
Date and Time	Elapsed Time (Seconds)	Corrected Level Depth To Water (mbgl)	Corrected Pressure (mBar)	Temperature (C)	Barometric Pressure (mBar)	Manual Dip Reading (mbgl)
19/04/2022 20:00	13932000	5.287	1476.285	11.037	1016.045	
19/04/2022 21:00	13935600	5.285	1476.406	10.932	1016.377	
19/04/2022 22:00	13939200	5.286	1476.373	11.09	1016.993	
19/04/2022 23:00	13942800	5.281	1476.8	10.985	1016.886	
20/04/2022 00:00	13946400	5.281	1476.853	10.985	1016.966	
20/04/2022 01:00	13950000	5.282	1476.699	10.985	1016.787	
20/04/2022 02:00	13953600	5.282	1476.703	10.985	1016.849	
20/04/2022 03:00	13957200	5.281	1476.827	11.037	1016.633	
20/04/2022 04:00	13960800	5.279	1477.081	10.985	1015.94	
20/04/2022 05:00	13964400	5.287	1476.207	11.037	1016.455	
20/04/2022 06:00	13968000	5.286	1476.376	10.985	1016.18	
20/04/2022 07:00	13971600	5.289	1476.054	10.985	1016.17	
20/04/2022 08:00	13975200	5.284	1476.514	10.985	1015.445	
20/04/2022 09:00	13978800	5.28	1476.951	10.985	1014.742	
20/04/2022 10:00	13982400	5.276	1477.324	11.037	1013.944	
20/04/2022 11:00	13986000	5.273	1477.646	11.09	1013.728	
20/04/2022 12:00	13989600	5.274	1477.558	11.09	1012.819	
20/04/2022 13:00	13993200	5.278	1477.145	11.037	1012.196	
20/04/2022 14:00	13996800	5.275	1477.418	11.037	1011.393	
20/04/2022 15:00	14000400	5.28	1476.899	10.985	1010.943	
20/04/2022 16:00	14004000	5.275	1477.399	10.985	1009.713	
20/04/2022 17:00	14007600	5.273	1477.646	10.985	1008.935	
20/04/2022 18:00	14011200	5.276	1477.297	10.985	1008.687	
20/04/2022 19:00	14014800	5.274	1477.563	10.985	1008.62	
20/04/2022 20:00	14018400	5.27	1477.943	11.142	1007.959	
20/04/2022 21:00	14022000	5.265	1478.405	10.88	1007.434	
20/04/2022 22:00	14025600	5.267	1478.238	11.037	1007.586	
20/04/2022 23:00	14029200	5.266	1478.316	10.985	1007.136	
21/04/2022 00:00	14032800	5.256	1479.287	11.037	1006.205	
21/04/2022 01:00	14036400	5.264	1478.521	11.037	1006.706	
21/04/2022 02:00	14040000	5.258	1479.075	11.037	1006.018	
21/04/2022 03:00	14043600	5.254	1479.502	10.985	1005.155	
21/04/2022 04:00	14047200	5.256	1479.249	10.985	1004.81	
21/04/2022 05:00	14050800	5.256	1479.27	10.985	1004.457	
21/04/2022 06:00	14054400	5.259	1478.949	10.985	1004.182	
21/04/2022 07:00	14058000	5.257	1479.227	10.985	1004.367	
21/04/2022 08:00	14061600	5.262	1478.677	10.985	1004.851	
21/04/2022 09:00	14065200	5.266	1478.349	10.985	1005.444	
21/04/2022 10:00	14068800	5.271	1477.776	10.985	1006.018	
21/04/2022 11:00	14072400	5.272	1477.737	11.037	1006.03	
21/04/2022 12:00	14076000	5.272	1477.695	10.932	1006.324	
21/04/2022 13:00	14079600	5.273	1477.641	10.932	1005.98	
21/04/2022 14:00	14083200	5.272	1477.724	10.985	1006.135	
21/04/2022 15:00	14086800	5.27	1477.892	10.985	1005.701	
21/04/2022 16:00	14090400	5.273	1477.629	11.09	1005.912	

WTP-BH026						
Date and Time	Elapsed Time (Seconds)	Corrected Level Depth To Water (mbgl)	Corrected Pressure (mBar)	Temperature (C)	Barometric Pressure (mBar)	Manual Dip Reading (mbgl)
21/04/2022 17:00	14094000	5.278	1477.137	10.985	1006.126	
21/04/2022 18:00	14097600	5.281	1476.867	11.037	1006.9	
21/04/2022 19:00	14101200	5.279	1477.001	10.985	1006.726	
21/04/2022 20:00	14104800	5.275	1477.404	11.037	1006.561	
21/04/2022 21:00	14108400	5.271	1477.813	10.985	1006.446	
21/04/2022 22:00	14112000	5.275	1477.385	11.09	1007.017	
21/04/2022 23:00	14115600	5.271	1477.865	10.985	1007.188	
22/04/2022 00:00	14119200	5.267	1478.205	11.09	1007.194	
22/04/2022 01:00	14122800	5.269	1478.006	10.985	1007.579	
22/04/2022 02:00	14126400	5.266	1478.263	10.985	1007.521	
22/04/2022 03:00	14130000	5.265	1478.384	10.985	1007.201	
22/04/2022 04:00	14133600	5.268	1478.077	10.985	1007.044	
22/04/2022 05:00	14137200	5.273	1477.634	10.985	1007.752	
22/04/2022 06:00	14140800	5.268	1478.07	11.037	1007.355	
22/04/2022 07:00	14144400	5.275	1477.444	11.09	1008.087	
22/04/2022 08:00	14148000	5.27	1477.956	10.985	1007.695	
22/04/2022 09:00	14151600	5.279	1477.044	10.985	1008.342	
22/04/2022 10:00	14155200	5.273	1477.649	10.985	1007.671	
22/04/2022 11:00	14158800	5.272	1477.738	10.985	1007.449	
22/04/2022 12:00	14162400	5.275	1477.471	10.985	1007.384	
22/04/2022 13:00	14166000	5.275	1477.417	10.985	1007.04	
22/04/2022 14:00	14169600	5.277	1477.271	10.985	1006.721	
22/04/2022 15:00	14173200	5.276	1477.3	11.09	1006.772	
22/04/2022 16:00	14176800	5.272	1477.674	10.985	1005.787	
22/04/2022 17:00	14180400	5.277	1477.252	10.985	1005.679	
22/04/2022 18:00	14184000	5.269	1477.993	11.09	1005.149	
22/04/2022 19:00	14187600	5.273	1477.614	11.037	1005.025	
22/04/2022 20:00	14191200	5.272	1477.68	10.985	1004.72	
22/04/2022 21:00	14194800	5.277	1477.26	11.037	1005.047	
22/04/2022 22:00	14198400	5.275	1477.471	10.985	1005.061	
22/04/2022 23:00	14202000	5.273	1477.604	10.985	1005.26	
23/04/2022 00:00	14205600	5.273	1477.615	10.985	1005.183	
23/04/2022 01:00	14209200	5.272	1477.73	11.037	1005.439	
23/04/2022 02:00	14212800	5.267	1478.175	10.985	1005.088	
23/04/2022 03:00	14216400	5.272	1477.749	11.09	1005.393	
23/04/2022 04:00	14220000	5.267	1478.181	11.09	1005.16	
23/04/2022 05:00	14223600	5.269	1478.043	10.985	1004.954	
23/04/2022 06:00	14227200	5.27	1477.879	11.09	1005.528	
23/04/2022 07:00	14230800	5.274	1477.511	11.09	1005.565	
23/04/2022 08:00	14234400	5.269	1477.969	11.037	1005.068	
23/04/2022 09:00	14238000	5.268	1478.137	11.037	1005.298	
23/04/2022 10:00	14241600	5.275	1477.468	11.037	1005.303	
23/04/2022 11:00	14245200	5.275	1477.421	11.037	1005.151	
23/04/2022 12:00	14248800	5.277	1477.23	11.09	1005.514	
23/04/2022 13:00	14252400	5.279	1477.03	10.985	1005.171	

WTP-BH026						
Date and Time	Elapsed Time (Seconds)	Corrected Level Depth To Water (mbgl)	Corrected Pressure (mBar)	Temperature (C)	Barometric Pressure (mBar)	Manual Dip Reading (mbgl)
23/04/2022 14:00	14256000	5.275	1477.406	10.985	1004.53	
23/04/2022 15:00	14259600	5.279	1477.022	10.985	1004.847	
23/04/2022 16:00	14263200	5.275	1477.47	11.037	1004.306	
23/04/2022 17:00	14266800	5.275	1477.417	11.037	1004.425	
23/04/2022 18:00	14270400	5.276	1477.295	11.037	1004.349	
23/04/2022 19:00	14274000	5.269	1477.981	11.09	1004.166	
23/04/2022 20:00	14277600	5.271	1477.828	10.985	1004.175	
23/04/2022 21:00	14281200	5.28	1476.888	10.985	1005.313	
23/04/2022 22:00	14284800	5.276	1477.347	10.985	1005.517	
23/04/2022 23:00	14288400	5.277	1477.263	10.985	1005.8	
24/04/2022 00:00	14292000	5.279	1477.078	10.985	1006.251	
24/04/2022 01:00	14295600	5.277	1477.206	11.09	1006.335	
24/04/2022 02:00	14299200	5.28	1476.924	10.985	1006.604	
24/04/2022 03:00	14302800	5.278	1477.155	10.985	1006.97	
24/04/2022 04:00	14306400	5.278	1477.161	10.985	1006.832	
24/04/2022 05:00	14310000	5.274	1477.518	10.985	1006.807	
24/04/2022 06:00	14313600	5.274	1477.536	10.985	1007.186	
24/04/2022 07:00	14317200	5.278	1477.109	11.09	1007.493	
24/04/2022 08:00	14320800	5.28	1476.893	11.037	1007.736	
24/04/2022 09:00	14324400	5.281	1476.845	11.037	1007.519	
24/04/2022 10:00	14328000	5.28	1476.934	10.985	1007.656	
24/04/2022 11:00	14331600	5.283	1476.618	11.09	1008.051	
24/04/2022 12:00	14335200	5.291	1475.907	10.827	1008.896	
24/04/2022 13:00	14338800	5.289	1476.022	10.985	1008.634	
24/04/2022 14:00	14342400	5.288	1476.123	10.985	1008.466	
24/04/2022 15:00	14346000	5.289	1476.074	11.037	1008.356	
24/04/2022 16:00	14349600	5.289	1476.023	11.09	1008.314	
24/04/2022 17:00	14353200	5.286	1476.363	11.142	1008.212	
24/04/2022 18:00	14356800	5.295	1475.502	11.142	1009.339	
24/04/2022 19:00	14360400	5.289	1476.04	10.985	1008.882	
24/04/2022 20:00	14364000	5.284	1476.554	11.09	1008.645	
24/04/2022 21:00	14367600	5.289	1476.019	11.037	1009.805	
24/04/2022 22:00	14371200	5.291	1475.891	11.09	1010.304	
24/04/2022 23:00	14374800	5.297	1475.262	10.985	1010.721	
25/04/2022 00:00	14378400	5.288	1476.114	11.037	1010.307	
25/04/2022 01:00	14382000	5.29	1475.955	10.985	1010.825	
25/04/2022 02:00	14385600	5.288	1476.143	11.037	1010.411	
25/04/2022 03:00	14389200	5.287	1476.272	11.09	1010.454	
25/04/2022 04:00	14392800	5.288	1476.139	11.09	1010.919	
25/04/2022 05:00	14396400	5.287	1476.283	11.09	1010.841	
25/04/2022 06:00	14400000	5.291	1475.865	10.985	1011.048	
25/04/2022 07:00	14403600	5.292	1475.768	10.985	1011.477	
25/04/2022 08:00	14407200	5.29	1475.963	11.09	1011.626	
25/04/2022 09:00	14410800	5.294	1475.52	11.09	1012.202	
25/04/2022 10:00	14414400	5.295	1475.43	10.985	1012.28	

WTP-BH026						
Date and Time	Elapsed Time (Seconds)	Corrected Level Depth To Water (mbgl)	Corrected Pressure (mBar)	Temperature (C)	Barometric Pressure (mBar)	Manual Dip Reading (mbgl)
25/04/2022 11:00	14418000	5.298	1475.173	11.037	1012.774	
25/04/2022 12:00	14421600	5.301	1474.913	11.037	1012.703	
25/04/2022 13:00	14425200	5.302	1474.828	10.985	1012.815	
25/04/2022 14:00	14428800	5.299	1475.067	11.037	1012.948	
25/04/2022 15:00	14432400	5.298	1475.185	11.09	1012.669	
25/04/2022 16:00	14436000	5.3	1475.009	11.09	1012.447	
25/04/2022 17:00	14439600	5.297	1475.315	11.09	1012.208	
25/04/2022 18:00	14443200	5.292	1475.72	11.037	1012.028	
25/04/2022 19:00	14446800	5.297	1475.319	11.09	1012.337	
25/04/2022 20:00	14450400	5.295	1475.498	10.88	1012.464	
25/04/2022 21:00	14454000	5.3	1475.015	11.142	1013.543	
25/04/2022 22:00	14457600	5.305	1474.458	11.09	1014.26	
25/04/2022 23:00	14461200	5.302	1474.796	11.09	1014.054	
26/04/2022 00:00	14464800	5.304	1474.544	11.09	1014.571	
26/04/2022 01:00	14468400	5.308	1474.167	11.09	1015.348	
26/04/2022 02:00	14472000	5.305	1474.438	10.985	1014.731	
26/04/2022 03:00	14475600	5.304	1474.606	11.09	1014.576	
26/04/2022 04:00	14479200	5.306	1474.404	11.037	1014.739	
26/04/2022 05:00	14482800	5.302	1474.753	11.09	1014.694	
26/04/2022 06:00	14486400	5.298	1475.197	11.09	1014.25	
26/04/2022 07:00	14490000	5.303	1474.723	11.09	1015.389	
26/04/2022 08:00	14493600	5.304	1474.604	11.09	1015.641	
26/04/2022 09:00	14497200	5.305	1474.465	11.037	1016.139	
26/04/2022 10:00	14500800	5.307	1474.34	11.09	1016.17	
26/04/2022 11:00	14504400	5.313	1473.681	11.09	1016.697	
26/04/2022 12:00	14508000	5.313	1473.665	11.037	1016.806	
26/04/2022 13:00	14511600	5.314	1473.565	10.827	1016.747	
26/04/2022 14:00	14515200	5.312	1473.755	11.09	1016.889	
26/04/2022 15:00	14518800	5.314	1473.604	11.142	1017.079	
26/04/2022 16:00	14522400	5.312	1473.823	11.142	1016.926	
26/04/2022 17:00	14526000	5.315	1473.491	11.09	1017.152	
26/04/2022 18:00	14529600	5.311	1473.944	11.037	1017.058	
26/04/2022 19:00	14533200	5.314	1473.604	10.985	1017.69	
26/04/2022 20:00	14536800	5.314	1473.641	10.932	1018.079	
26/04/2022 21:00	14540400	5.312	1473.811	10.88	1017.803	
26/04/2022 22:00	14544000	5.312	1473.754	11.037	1018.444	
26/04/2022 23:00	14547600	5.317	1473.264	11.142	1019.278	
27/04/2022 00:00	14551200	5.315	1473.554	11.09	1019.479	
27/04/2022 01:00	14554800	5.32	1473.013	11.09	1020.021	
27/04/2022 02:00	14558400	5.319	1473.102	10.985	1020.318	
27/04/2022 03:00	14562000	5.327	1472.362	10.932	1020.952	
27/04/2022 04:00	14565600	5.333	1471.749	11.037	1021.777	
27/04/2022 05:00	14569200	5.333	1471.737	10.985	1022.215	
27/04/2022 06:00	14572800	5.326	1472.459	11.09	1021.77	
27/04/2022 07:00	14576400	5.329	1472.135	11.09	1022.36	

WTP-BH026						
Date and Time	Elapsed Time (Seconds)	Corrected Level Depth To Water (mbgl)	Corrected Pressure (mBar)	Temperature (C)	Barometric Pressure (mBar)	Manual Dip Reading (mbgl)
27/04/2022 08:00	14580000	5.329	1472.105	10.985	1022.378	
27/04/2022 09:00	14583600	5.327	1472.356	10.932	1022.685	
27/04/2022 10:00	14587200	5.328	1472.195	11.037	1023.258	
27/04/2022 11:00	14590800	5.326	1472.455	10.985	1022.825	
27/04/2022 12:00	14594400	5.336	1471.478	11.037	1023.51	
27/04/2022 13:00	14598000	5.333	1471.736	10.985	1023.146	
27/04/2022 14:00	14601600	5.334	1471.641	11.037	1022.948	
27/04/2022 15:00	14605200	5.335	1471.534	10.985	1022.75	
27/04/2022 16:00	14608800	5.334	1471.626	11.09	1022.87	
27/04/2022 17:00	14612400	5.329	1472.097	11.142	1022.505	
27/04/2022 18:00	14616000	5.328	1472.212	11.037	1022.642	
27/04/2022 19:00	14619600	5.334	1471.618	10.932	1023.024	
27/04/2022 20:00	14623200	5.326	1472.479	11.037	1023.107	
27/04/2022 21:00	14626800	5.328	1472.249	11.09	1023.774	
27/04/2022 22:00	14630400	5.329	1472.091	11.09	1024.398	
27/04/2022 23:00	14634000	5.332	1471.834	10.932	1024.735	
28/04/2022 00:00	14637600	5.339	1471.18	10.985	1025.695	
28/04/2022 01:00	14641200	5.337	1471.342	10.932	1025.161	
28/04/2022 02:00	14644800	5.343	1470.807	11.037	1026.24	
28/04/2022 03:00	14648400	5.343	1470.765	11.037	1026.283	
28/04/2022 04:00	14652000	5.34	1471.101	11.09	1025.919	
28/04/2022 05:00	14655600	5.342	1470.844	10.985	1025.831	
28/04/2022 06:00	14659200	5.342	1470.837	10.985	1026.038	
28/04/2022 07:00	14662800	5.339	1471.112	11.037	1026.334	
28/04/2022 08:00	14666400	5.343	1470.737	10.985	1027.267	
28/04/2022 09:00	14670000	5.343	1470.719	10.985	1027.285	
28/04/2022 10:00	14673600	5.342	1470.854	11.194	1027.442	
28/04/2022 11:00	14677200	5.346	1470.458	10.985	1027.48	
28/04/2022 12:00	14680800	5.346	1470.484	11.142	1027.307	
28/04/2022 13:00	14684400	5.347	1470.357	10.985	1026.917	
28/04/2022 14:00	14688000	5.348	1470.288	11.037	1026.825	
28/04/2022 15:00	14691600	5.346	1470.51	11.037	1026.471	
28/04/2022 16:00	14695200	5.349	1470.218	10.985	1026.657	
28/04/2022 17:00	14698800	5.347	1470.387	11.037	1026.46	
28/04/2022 18:00	14702400	5.349	1470.219	10.932	1026.218	
28/04/2022 19:00	14706000	5.34	1471.049	11.037	1025.533	
28/04/2022 20:00	14709600	5.34	1471.075	11.09	1025.946	
28/04/2022 21:00	14713200	5.347	1470.399	11.037	1026.848	
28/04/2022 22:00	14716800	5.346	1470.502	10.932	1027.596	
28/04/2022 23:00	14720400	5.344	1470.643	10.985	1027.294	
29/04/2022 00:00	14724000	5.35	1470.111	10.985	1028.359	
29/04/2022 01:00	14727600	5.351	1470.004	11.194	1028.359	
29/04/2022 02:00	14731200	5.352	1469.851	10.88	1028.008	
29/04/2022 03:00	14734800	5.357	1469.424	10.827	1028.063	
29/04/2022 04:00	14738400	5.359	1469.211	10.985	1028.195	

WTP-BH026						
Date and Time	Elapsed Time (Seconds)	Corrected Level Depth To Water (mbgl)	Corrected Pressure (mBar)	Temperature (C)	Barometric Pressure (mBar)	Manual Dip Reading (mbgl)
29/04/2022 05:00	14742000	5.359	1469.224	11.037	1028.09	
29/04/2022 06:00	14745600	5.361	1469.027	10.932	1028.074	
29/04/2022 07:00	14749200	5.358	1469.254	11.037	1028.258	
29/04/2022 08:00	14752800	5.358	1469.284	11.09	1028.534	
29/04/2022 09:00	14756400	5.36	1469.129	10.932	1028.77	
29/04/2022 10:00	14760000	5.361	1469.048	11.09	1028.504	
29/04/2022 11:00	14763600	5.36	1469.119	11.037	1028.327	
29/04/2022 12:00	14767200	5.366	1468.479	11.037	1028.701	
29/04/2022 13:00	14770800	5.362	1468.9	10.985	1028.041	
29/04/2022 14:00	14774400	5.359	1469.214	11.037	1027.701	
29/04/2022 15:00	14778000	5.363	1468.798	10.985	1027.545	
29/04/2022 16:00	14781600	5.357	1469.439	10.985	1026.638	
29/04/2022 17:00	14785200	5.358	1469.273	11.037	1026.513	
29/04/2022 18:00	14788800	5.361	1469.008	11.037	1026.511	
29/04/2022 19:00	14792400	5.354	1469.655	11.037	1025.864	
29/04/2022 20:00	14796000	5.353	1469.754	10.985	1025.592	
29/04/2022 21:00	14799600	5.351	1469.948	10.985	1026.13	
29/04/2022 22:00	14803200	5.352	1469.866	11.037	1026.318	
29/04/2022 23:00	14806800	5.351	1470.017	10.985	1026.128	
30/04/2022 00:00	14810400	5.356	1469.448	10.985	1026.297	
30/04/2022 01:00	14814000	5.35	1470.114	11.037	1025.937	
30/04/2022 02:00	14817600	5.353	1469.805	10.985	1025.807	
30/04/2022 03:00	14821200	5.349	1470.212	11.09	1025.147	
30/04/2022 04:00	14824800	5.355	1469.548	10.985	1025.333	
30/04/2022 05:00	14828400	5.35	1470.06	11.037	1024.795	
30/04/2022 06:00	14832000	5.353	1469.797	11.037	1024.526	
30/04/2022 07:00	14835600	5.36	1469.143	11.037	1025.247	
30/04/2022 08:00	14839200	5.355	1469.572	11.09	1025.057	
30/04/2022 09:00	14842800	5.353	1469.765	11.037	1025.223	
30/04/2022 10:00	14846400	5.349	1470.214	11.09	1024.747	
30/04/2022 11:00	14850000	5.359	1469.245	11.037	1024.746	
30/04/2022 12:00	14853600	5.355	1469.583	11.037	1024.275	
30/04/2022 13:00	14857200	5.355	1469.585	11.037	1023.344	
30/04/2022 14:00	14860800	5.354	1469.728	10.985	1022.696	
30/04/2022 15:00	14864400	5.352	1469.891	10.827	1021.949	
30/04/2022 16:00	14868000	5.354	1469.64	11.037	1021.562	
30/04/2022 17:00	14871600	5.353	1469.786	10.932	1021.402	
30/04/2022 18:00	14875200	5.35	1470.094	10.985	1020.802	
30/04/2022 19:00	14878800	5.35	1470.056	10.985	1020.574	
30/04/2022 20:00	14882400	5.353	1469.791	10.88	1020.164	
30/04/2022 21:00	14886000	5.344	1470.645	11.037	1020.091	
30/04/2022 22:00	14889600	5.349	1470.155	11.142	1020.395	
30/04/2022 23:00	14893200	5.34	1471.011	11.142	1019.406	
01/05/2022 00:00	14896800	5.345	1470.596	10.827	1019.452	
01/05/2022 01:00	14900400	5.345	1470.572	11.142	1018.982	

WTP-BH026						
Date and Time	Elapsed Time (Seconds)	Corrected Level Depth To Water (mbgl)	Corrected Pressure (mBar)	Temperature (C)	Barometric Pressure (mBar)	Manual Dip Reading (mbgl)
01/05/2022 02:00	14904000	5.342	1470.871	10.775	1018.539	
01/05/2022 03:00	14907600	5.347	1470.393	10.985	1018.179	
01/05/2022 04:00	14911200	5.348	1470.271	10.985	1017.969	
01/05/2022 05:00	14914800	5.348	1470.247	11.037	1017.435	
01/05/2022 06:00	14918400	5.344	1470.626	11.037	1016.592	
01/05/2022 07:00	14922000	5.349	1470.17	11.037	1017.048	
01/05/2022 08:00	14925600	5.348	1470.294	10.985	1016.419	
01/05/2022 09:00	14929200	5.351	1469.943	11.037	1016.678	
01/05/2022 10:00	14932800	5.352	1469.887	11.037	1016.533	
01/05/2022 11:00	14936400	5.347	1470.415	11.037	1016.006	
01/05/2022 12:00	14940000	5.347	1470.413	11.037	1015.875	
01/05/2022 13:00	14943600	5.346	1470.439	11.037	1015.318	
01/05/2022 14:00	14947200	5.352	1469.854	11.09	1015.412	
01/05/2022 15:00	14950800	5.35	1470.12	11.037	1015.239	
01/05/2022 16:00	14954400	5.35	1470.102	10.985	1014.62	
01/05/2022 17:00	14958000	5.35	1470.035	10.985	1014.753	
01/05/2022 18:00	14961600	5.346	1470.502	11.037	1014.525	
01/05/2022 19:00	14965200	5.347	1470.419	11.037	1014.343	
01/05/2022 20:00	14968800	5.345	1470.599	11.037	1014.561	
01/05/2022 21:00	14972400	5.346	1470.473	11.037	1014.952	
01/05/2022 22:00	14976000	5.344	1470.645	11.09	1015.418	
01/05/2022 23:00	14979600	5.34	1471.08	11.037	1014.677	
02/05/2022 00:00	14983200	5.345	1470.609	11.037	1015.215	
02/05/2022 01:00	14986800	5.347	1470.404	11.037	1015.42	
02/05/2022 02:00	14990400	5.345	1470.581	11.037	1015.243	
02/05/2022 03:00	14994000	5.351	1470.009	11.037	1015.55	
02/05/2022 04:00	14997600	5.348	1470.25	11.037	1015.574	
02/05/2022 05:00	15001200	5.35	1470.108	11.037	1015.583	
02/05/2022 06:00	15004800	5.348	1470.232	11.037	1015.526	
02/05/2022 07:00	15008400	5.356	1469.463	11.037	1016.56	
02/05/2022 08:00	15012000	5.356	1469.516	11.09	1016.879	
02/05/2022 09:00	15015600	5.355	1469.565	10.985	1016.751	
02/05/2022 10:00	15019200	5.361	1469.035	11.037	1017.453	
02/05/2022 11:00	15022800	5.36	1469.063	11.037	1017.557	
02/05/2022 12:00	15026400	5.362	1468.901	10.985	1017.547	
02/05/2022 13:00	15030000	5.362	1468.907	11.037	1017.58	
02/05/2022 14:00	15033600	5.366	1468.548	11.09	1017.912	
02/05/2022 15:00	15037200	5.364	1468.695	11.037	1017.792	
02/05/2022 16:00	15040800	5.369	1468.185	11.037	1017.838	
02/05/2022 17:00	15044400	5.365	1468.58	11.037	1017.443	
02/05/2022 18:00	15048000	5.364	1468.714	11.09	1017.348	
02/05/2022 19:00	15051600	5.367	1468.462	10.985	1017.389	
02/05/2022 20:00	15055200	5.365	1468.654	11.037	1017.303	
02/05/2022 21:00	15058800	5.358	1469.267	10.985	1017.114	
02/05/2022 22:00	15062400	5.359	1469.202	10.985	1017.512	

WTP-BH026						
Date and Time	Elapsed Time (Seconds)	Corrected Level Depth To Water (mbgl)	Corrected Pressure (mBar)	Temperature (C)	Barometric Pressure (mBar)	Manual Dip Reading (mbgl)
02/05/2022 23:00	15066000	5.362	1468.915	11.037	1017.373	
03/05/2022 00:00	15069600	5.352	1469.89	11.09	1016.969	
03/05/2022 01:00	15073200	5.36	1469.113	11.037	1017.441	
03/05/2022 02:00	15076800	5.358	1469.319	11.037	1017.102	
03/05/2022 03:00	15080400	5.354	1469.73	11.037	1016.691	
03/05/2022 04:00	15084000	5.358	1469.255	11.037	1017.033	
03/05/2022 05:00	15087600	5.361	1468.985	11.037	1016.706	
03/05/2022 06:00	15091200	5.357	1469.382	11.037	1016.574	
03/05/2022 07:00	15094800	5.363	1468.76	11.037	1017.262	
03/05/2022 08:00	15098400	5.368	1468.281	10.985	1017.371	
03/05/2022 09:00	15102000	5.369	1468.21	11.037	1017.481	
03/05/2022 10:00	15105600	5.369	1468.224	11.037	1017.6	
03/05/2022 11:00	15109200	5.375	1467.585	11.037	1017.84	
03/05/2022 12:00	15112800	5.374	1467.697	11.037	1017.529	
03/05/2022 13:00	15116400	5.375	1467.662	11.037	1017.299	
03/05/2022 14:00	15120000	5.369	1468.258	11.037	1016.636	
03/05/2022 15:00	15123600	5.371	1468.004	11.037	1016.427	
03/05/2022 16:00	15127200	5.38	1467.176	11.037	1016.457	
03/05/2022 17:00	15130800	5.368	1468.362	11.037	1015.338	
03/05/2022 18:00	15134400	5.368	1468.272	10.985	1015.056	
03/05/2022 19:00	15138000	5.367	1468.423	11.037	1014.746	
03/05/2022 20:00	15141600	5.364	1468.703	11.037	1014.334	
03/05/2022 21:00	15145200	5.362	1468.939	11.037	1014.429	
03/05/2022 22:00	15148800	5.363	1468.762	11.037	1014.938	
03/05/2022 23:00	15152400	5.365	1468.573	11.037	1014.596	
04/05/2022 00:00	15156000	5.358	1469.303	11.037	1014.132	
04/05/2022 01:00	15159600	5.357	1469.389	11.037	1013.98	
04/05/2022 02:00	15163200	5.362	1468.939	11.037	1014.231	
04/05/2022 03:00	15166800	5.361	1469.005	10.985	1014.059	
04/05/2022 04:00	15170400	5.36	1469.102	11.037	1013.869	
04/05/2022 05:00	15174000	5.364	1468.696	11.037	1014.009	
04/05/2022 06:00	15177600	5.362	1468.919	10.985	1013.879	
04/05/2022 07:00	15181200	5.366	1468.528	11.037	1014.641	
04/05/2022 08:00	15184800	5.371	1468.035	11.037	1015.466	
04/05/2022 09:00	15188400	5.372	1467.896	11.037	1015.937	
04/05/2022 10:00	15192000	5.374	1467.713	10.985	1016.213	
04/05/2022 11:00	15195600	5.375	1467.589	11.037	1016.51	
04/05/2022 12:00	15199200	5.382	1466.972	11.037	1017.193	
04/05/2022 13:00	15202800	5.381	1467.016	11.037	1017.083	
04/05/2022 14:00	15206400	5.383	1466.805	11.037	1017.161	
04/05/2022 15:00	15210000	5.381	1467.047	11.142	1016.732	
04/05/2022 16:00	15213600	5.384	1466.7	11.194	1017.251	
04/05/2022 17:00	15217200	5.386	1466.588	10.985	1017.206	
04/05/2022 18:00	15220800	5.39	1466.131	10.722	1017.267	
04/05/2022 19:00	15224400	5.383	1466.86	10.932	1017.027	

WTP-BH026						
Date and Time	Elapsed Time (Seconds)	Corrected Level Depth To Water (mbgl)	Corrected Pressure (mBar)	Temperature (C)	Barometric Pressure (mBar)	Manual Dip Reading (mbgl)
04/05/2022 20:00	15228000	5.38	1467.185	11.142	1017.125	
04/05/2022 21:00	15231600	5.383	1466.884	10.827	1017.588	
04/05/2022 22:00	15235200	5.38	1467.176	11.194	1018.235	
04/05/2022 23:00	15238800	5.38	1467.121	11.194	1018.489	
05/05/2022 00:00	15242400	5.379	1467.208	11.194	1018.8	
05/05/2022 01:00	15246000	5.37	1468.083	11.142	1018.084	
05/05/2022 02:00	15249600	5.376	1467.484	10.827	1018.448	
05/05/2022 03:00	15253200	5.375	1467.678	10.932	1018.134	
05/05/2022 04:00	15256800	5.374	1467.71	11.142	1018.325	
05/05/2022 05:00	15260400	5.379	1467.275	10.88	1018.431	
05/05/2022 06:00	15264000	5.374	1467.689	11.142	1018.412	
05/05/2022 07:00	15267600	5.386	1466.503	10.827	1019.363	
05/05/2022 08:00	15271200	5.382	1466.969	11.142	1019.399	
05/05/2022 09:00	15274800	5.385	1466.63	11.194	1019.976	
05/05/2022 10:00	15278400	5.387	1466.428	11.09	1020.165	
05/05/2022 11:00	15282000	5.394	1465.797	11.142	1020.305	
05/05/2022 12:00	15285600	5.39	1466.18	10.985	1020.201	
05/05/2022 13:00	15289200	5.39	1466.198	10.985	1020.183	
05/05/2022 14:00	15292800	5.394	1465.771	10.985	1020.146	
05/05/2022 15:00	15296400	5.395	1465.664	11.037	1020.359	
05/05/2022 16:00	15300000	5.395	1465.622	10.985	1020.162	
05/05/2022 17:00	15303600	5.395	1465.623	11.09	1019.842	
05/05/2022 18:00	15307200	5.396	1465.609	10.985	1019.71	
05/05/2022 19:00	15310800	5.39	1466.115	11.037	1019.51	
05/05/2022 20:00	15314400	5.394	1465.726	11.142	1019.712	
05/05/2022 21:00	15318000	5.393	1465.911	10.985	1019.74	
05/05/2022 22:00	15321600	5.391	1466.073	11.09	1019.857	
05/05/2022 23:00	15325200	5.392	1465.974	10.985	1020.01	
06/05/2022 00:00	15328800	5.387	1466.454	10.985	1019.529	
06/05/2022 01:00	15332400	5.388	1466.348	10.985	1019.636	
06/05/2022 02:00	15336000	5.381	1467.025	10.985	1018.627	
06/05/2022 03:00	15339600	5.384	1466.74	11.037	1018.885	
06/05/2022 04:00	15343200	5.392	1465.958	10.985	1019.229	
06/05/2022 05:00	15346800	5.383	1466.882	10.985	1017.973	
06/05/2022 06:00	15350400	5.387	1466.471	10.932	1018.013	
06/05/2022 07:00	15354000	5.392	1465.916	11.037	1018.315	
06/05/2022 08:00	15357600	5.388	1466.32	10.985	1017.939	
06/05/2022 09:00	15361200	5.39	1466.154	10.985	1017.839	
06/05/2022 10:00	15364800	5.392	1465.962	10.932	1018.123	
06/05/2022 11:00	15368400	5.387	1466.408	10.985	1017.85	
06/05/2022 12:00	15372000	5.396	1465.546	10.985	1018.646	
06/05/2022 13:00	15375600	5.394	1465.815	10.985	1018.178	
06/05/2022 14:00	15379200	5.391	1466.029	10.932	1019.053	
06/05/2022 15:00	15382800	5.395	1465.625	11.037	1019.535	
06/05/2022 16:00	15386400	5.392	1465.951	11.142	1019.619	

WTP-BH026						
Date and Time	Elapsed Time (Seconds)	Corrected Level Depth To Water (mbgl)	Corrected Pressure (mBar)	Temperature (C)	Barometric Pressure (mBar)	Manual Dip Reading (mbgl)
06/05/2022 17:00	15390000	5.4	1465.229	10.932	1019.72	
06/05/2022 18:00	15393600	5.402	1465.022	10.932	1020.326	
06/05/2022 19:00	15397200	5.403	1464.913	11.142	1021.321	
06/05/2022 20:00	15400800	5.405	1464.713	10.932	1021.231	
06/05/2022 21:00	15404400	5.401	1465.066	10.985	1021.249	
06/05/2022 22:00	15408000	5.401	1465.067	10.985	1021.779	
06/05/2022 23:00	15411600	5.397	1465.516	10.985	1021.994	
07/05/2022 00:00	15415200	5.399	1465.319	11.09	1022.801	
07/05/2022 01:00	15418800	5.397	1465.435	10.932	1022.833	
07/05/2022 02:00	15422400	5.402	1464.953	10.985	1023.287	
07/05/2022 03:00	15426000	5.396	1465.59	11.142	1022.702	
07/05/2022 04:00	15429600	5.402	1465.018	11.09	1023.103	
07/05/2022 05:00	15433200	5.397	1465.449	11.142	1022.976	
07/05/2022 06:00	15436800	5.401	1465.035	11.142	1023.523	
07/05/2022 07:00	15440400	5.402	1464.982	10.985	1023.458	
07/05/2022 08:00	15444000	5.408	1464.417	10.985	1024.089	
07/05/2022 09:00	15447600	5.407	1464.458	10.985	1024.38	
07/05/2022 10:00	15451200	5.406	1464.593	10.985	1024.311	
07/05/2022 11:00	15454800	5.419	1463.365	10.985	1024.677	
07/05/2022 12:00	15458400	5.411	1464.118	10.985	1023.989	
07/05/2022 13:00	15462000	5.417	1463.501	10.932	1024.235	
07/05/2022 14:00	15465600	5.42	1463.216	11.037	1024.267	
07/05/2022 15:00	15469200	5.419	1463.319	10.932	1023.687	
07/05/2022 16:00	15472800	5.42	1463.266	10.985	1023.58	
07/05/2022 17:00	15476400	5.419	1463.343	10.932	1022.801	
07/05/2022 18:00	15480000	5.417	1463.554	10.985	1022.562	
07/05/2022 19:00	15483600	5.417	1463.491	10.932	1022.121	
07/05/2022 20:00	15487200	5.406	1464.544	10.932	1021.068	
07/05/2022 21:00	15490800	5.409	1464.33	11.142	1021.572	
07/05/2022 22:00	15494400	5.408	1464.442	11.09	1021.819	
07/05/2022 23:00	15498000	5.408	1464.43	10.932	1021.581	
08/05/2022 00:00	15501600	5.407	1464.508	10.932	1021.901	
08/05/2022 01:00	15505200	5.408	1464.399	11.142	1022.167	
08/05/2022 02:00	15508800	5.408	1464.403	11.142	1022.363	
08/05/2022 03:00	15512400	5.402	1464.947	10.985	1021.7	
08/05/2022 04:00	15516000	5.4	1465.22	10.88	1020.817	
08/05/2022 05:00	15519600	5.402	1464.97	10.932	1020.974	
08/05/2022 06:00	15523200	5.406	1464.575	10.985	1021.342	
08/05/2022 07:00	15526800	5.406	1464.633	11.09	1021.363	
08/05/2022 08:00	15530400	5.413	1463.886	10.985	1021.898	
08/05/2022 09:00	15534000	5.409	1464.263	11.09	1021.799	
08/05/2022 10:00	15537600	5.414	1463.811	10.932	1021.271	
08/05/2022 11:00	15541200	5.41	1464.183	10.985	1020.871	
08/05/2022 12:00	15544800	5.414	1463.841	11.09	1020.827	
08/05/2022 13:00	15548400	5.414	1463.826	11.142	1020.55	

WTP-BH026						
Date and Time	Elapsed Time (Seconds)	Corrected Level Depth To Water (mbgl)	Corrected Pressure (mBar)	Temperature (C)	Barometric Pressure (mBar)	Manual Dip Reading (mbgl)
08/05/2022 14:00	15552000	5.411	1464.113	11.142	1020.13	
08/05/2022 15:00	15555600	5.413	1463.909	11.142	1019.804	
08/05/2022 16:00	15559200	5.407	1464.479	11.09	1018.995	
08/05/2022 17:00	15562800	5.408	1464.424	11.037	1018.281	
08/05/2022 18:00	15566400	5.41	1464.203	10.932	1018.157	
08/05/2022 19:00	15570000	5.409	1464.336	11.142	1017.851	
08/05/2022 20:00	15573600	5.406	1464.586	11.142	1017.534	
08/05/2022 21:00	15577200	5.408	1464.356	11.142	1017.366	
08/05/2022 22:00	15580800	5.402	1464.96	11.142	1016.829	
08/05/2022 23:00	15584400	5.408	1464.441	10.88	1016.952	
09/05/2022 00:00	15588000	5.399	1465.247	11.09	1015.772	
09/05/2022 01:00	15591600	5.397	1465.481	11.142	1015.379	
09/05/2022 02:00	15595200	5.408	1464.442	11.194	1015.727	
09/05/2022 03:00	15598800	5.404	1464.784	11.142	1014.682	
09/05/2022 04:00	15602400	5.399	1465.253	11.142	1013.087	
09/05/2022 05:00	15606000	5.396	1465.6	10.932	1012.715	
09/05/2022 06:00	15609600	5.39	1466.206	11.142	1011.47	
09/05/2022 07:00	15613200	5.396	1465.608	11.09	1011.763	
09/05/2022 08:00	15616800	5.392	1465.938	11.142	1010.743	
09/05/2022 09:00	15620400	5.397	1465.509	11.037	1010.564	
09/05/2022 10:00	15624000	5.392	1465.983	11.037	1009.228	
09/05/2022 11:00	15627600	5.392	1465.968	10.88	1008.529	
09/05/2022 12:00	15631200	5.391	1466.025	11.037	1007.661	
09/05/2022 13:00	15634800	5.389	1466.275	11.037	1007.014	
09/05/2022 14:00	15638400	5.386	1466.573	11.142	1005.866	
09/05/2022 15:00	15642000	5.386	1466.585	11.037	1005.577	
09/05/2022 16:00	15645600	5.39	1466.164	11.142	1005.878	
09/05/2022 17:00	15649200	5.378	1467.358	11.09	1004.777	
09/05/2022 18:00	15652800	5.384	1466.765	10.985	1004.43	
09/05/2022 19:00	15656400	5.385	1466.663	10.932	1005.024	
09/05/2022 20:00	15660000	5.387	1466.481	11.142	1006.024	
09/05/2022 21:00	15663600	5.394	1465.817	10.88	1006.626	
09/05/2022 22:00	15667200	5.393	1465.909	10.985	1007.009	
09/05/2022 23:00	15670800	5.391	1466.084	10.985	1007.033	
10/05/2022 00:00	15674400	5.388	1466.329	10.932	1006.417	
10/05/2022 01:00	15678000	5.381	1467.047	11.142	1005.989	
10/05/2022 02:00	15681600	5.386	1466.522	11.09	1006.077	
10/05/2022 03:00	15685200	5.383	1466.847	11.142	1005.725	
10/05/2022 04:00	15688800	5.383	1466.826	11.142	1005.415	
10/05/2022 05:00	15692400	5.382	1466.901	11.142	1005.14	
10/05/2022 06:00	15696000	5.378	1467.362	11.09	1004.574	
10/05/2022 07:00	15699600	5.379	1467.26	10.985	1005.26	
10/05/2022 08:00	15703200	5.389	1466.291	10.88	1005.554	
10/05/2022 09:00	15706800	5.39	1466.206	11.09	1006.061	
10/05/2022 10:00	15710400	5.378	1467.376	10.827	1005.955	

WTP-BH026						
Date and Time	Elapsed Time (Seconds)	Corrected Level Depth To Water (mbgl)	Corrected Pressure (mBar)	Temperature (C)	Barometric Pressure (mBar)	Manual Dip Reading (mbgl)
10/05/2022 11:00	15714000	5.394	1465.792	11.09	1006.475	
10/05/2022 12:00	15717600	5.393	1465.834	11.142	1006.804	
10/05/2022 13:00	15721200	5.391	1466.071	11.142	1006.235	
10/05/2022 14:00	15724800	5.39	1466.174	11.09	1006.16	
10/05/2022 15:00	15728400	5.391	1466.084	10.932	1005.337	
10/05/2022 16:00	15732000	5.394	1465.784	11.037	1005.119	
10/05/2022 17:00	15735600	5.389	1466.253	11.142	1004.662	
10/05/2022 18:00	15739200	5.382	1466.903	11.142	1003.549	
10/05/2022 19:00	15742800	5.385	1466.696	11.037	1003.28	
10/05/2022 20:00	15746400	5.38	1467.091	11.037	1002.686	
10/05/2022 21:00	15750000	5.383	1466.89	11.037	1002.225	
10/05/2022 22:00	15753600	5.378	1467.328	11.142	1001.997	
10/05/2022 23:00	15757200	5.385	1466.639	10.985	1001.84	
11/05/2022 00:00	15760800	5.387	1466.499	11.09	1001.926	
11/05/2022 01:00	15764400	5.382	1466.948	11.09	1001.211	
11/05/2022 02:00	15768000	5.381	1467.003	11.194	1000.573	
11/05/2022 03:00	15771600	5.376	1467.537	11.142	1000.133	
11/05/2022 04:00	15775200	5.38	1467.155	10.88	1000.12	
11/05/2022 05:00	15778800	5.38	1467.186	10.827	1000.051	
11/05/2022 06:00	15782400	5.38	1467.098	11.09	1000.201	
11/05/2022 07:00	15786000	5.378	1467.34	11.142	1000.064	
11/05/2022 08:00	15789600	5.382	1466.92	11.142	1000.683	
11/05/2022 09:00	15793200	5.39	1466.173	10.775	1002.217	
11/05/2022 10:00	15796800	5.395	1465.624	10.827	1003.07	
11/05/2022 11:00	15800400	5.392	1465.996	11.09	1003.291	
11/05/2022 12:00	15804000	5.394	1465.723	10.932	1003.778	
11/05/2022 13:00	15807600	5.4	1465.219	11.142	1004.239	
11/05/2022 14:00	15811200	5.396	1465.568	10.88	1004.489	
11/05/2022 15:00	15814800	5.402	1464.944	10.88	1005.179	
11/05/2022 16:00	15818400	5.4	1465.134	11.037	1005.636	
11/05/2022 17:00	15822000	5.405	1464.671	11.142	1006.973	
11/05/2022 18:00	15825600	5.404	1464.778	10.88	1007.333	
11/05/2022 19:00	15829200	5.408	1464.35	11.142	1008.553	
11/05/2022 20:00	15832800	5.407	1464.526	10.985	1008.789	
11/05/2022 21:00	15836400	5.399	1465.273	11.142	1009.088	
11/05/2022 22:00	15840000	5.406	1464.561	11.142	1010.264	
11/05/2022 23:00	15843600	5.403	1464.871	10.932	1010.527	
12/05/2022 00:00	15847200	5.405	1464.666	11.194	1011.326	
12/05/2022 01:00	15850800	5.412	1464.002	10.775	1011.743	
12/05/2022 02:00	15854400	5.418	1463.396	10.827	1012.188	
12/05/2022 03:00	15858000	5.413	1463.88	10.985	1012.418	
12/05/2022 04:00	15861600	5.413	1463.916	11.037	1012.289	
12/05/2022 05:00	15865200	5.405	1464.654	11.142	1011.763	
12/05/2022 06:00	15868800	5.41	1464.207	10.932	1011.854	
12/05/2022 07:00	15872400	5.407	1464.491	11.194	1012.363	

WTP-BH026						
Date and Time	Elapsed Time (Seconds)	Corrected Level Depth To Water (mbgl)	Corrected Pressure (mBar)	Temperature (C)	Barometric Pressure (mBar)	Manual Dip Reading (mbgl)
12/05/2022 08:00	15876000	5.403	1464.903	11.142	1012.11	
12/05/2022 09:00	15879600	5.414	1463.835	10.932	1012.624	
12/05/2022 10:00	15883200	5.412	1463.971	10.932	1012.288	
12/05/2022 11:00	15886800	5.413	1463.86	10.932	1012.399	
12/05/2022 12:00	15890400	5.405	1464.68	11.194	1011.577	
12/05/2022 13:00	15894000	5.409	1464.305	11.142	1011.382	
12/05/2022 14:00	15897600	5.415	1463.693	11.142	1011.596	
12/05/2022 15:00	15901200	5.41	1464.242	11.142	1011.18	
12/05/2022 16:00	15904800	5.406	1464.565	11.142	1011.056	
12/05/2022 17:00	15908400	5.408	1464.396	11.037	1010.881	
12/05/2022 18:00	15912000	5.403	1464.853	11.142	1010.304	
12/05/2022 19:00	15915600	5.407	1464.501	11.142	1010.855	
12/05/2022 20:00	15919200	5.397	1465.454	11.142	1010.432	
12/05/2022 21:00	15922800	5.408	1464.402	11.037	1011.14	
12/05/2022 22:00	15926400	5.398	1465.372	11.142	1010.978	
12/05/2022 23:00	15930000	5.402	1464.954	11.142	1011.33	
13/05/2022 00:00	15933600	5.41	1464.232	10.88	1011.922	
13/05/2022 01:00	15937200	5.405	1464.701	10.932	1011.161	
13/05/2022 02:00	15940800	5.406	1464.619	10.827	1011.032	
13/05/2022 03:00	15944400	5.408	1464.358	10.775	1010.922	
13/05/2022 04:00	15948000	5.407	1464.462	10.88	1010.631	
13/05/2022 05:00	15951600	5.4	1465.202	10.985	1010.302	
13/05/2022 06:00	15955200	5.406	1464.627	11.194	1010.834	
13/05/2022 07:00	15958800	5.402	1465.016	11.194	1010.71	
13/05/2022 08:00	15962400	5.404	1464.781	11.142	1011.038	
13/05/2022 09:00	15966000	5.402	1464.947	11.194	1011.111	
13/05/2022 10:00	15969600	5.406	1464.552	11.09	1011.494	
13/05/2022 11:00	15973200	5.411	1464.068	11.194	1012.256	
13/05/2022 12:00	15976800	5.416	1463.66	10.985	1012.506	
13/05/2022 13:00	15980400	5.42	1463.221	11.194	1013.566	
13/05/2022 14:00	15984000	5.417	1463.549	11.194	1013.437	
13/05/2022 15:00	15987600	5.42	1463.244	11.194	1013.742	
13/05/2022 16:00	15991200	5.416	1463.58	11.09	1013.526	
13/05/2022 17:00	15994800	5.421	1463.155	11.142	1014.191	
13/05/2022 18:00	15998400	5.422	1463.041	10.88	1014.373	
13/05/2022 19:00	16002000	5.416	1463.587	10.827	1014.252	
13/05/2022 20:00	16005600	5.417	1463.523	10.827	1014.448	
13/05/2022 21:00	16009200	5.411	1464.132	11.037	1014.129	
13/05/2022 22:00	16012800	5.413	1463.894	11.142	1014.644	
13/05/2022 23:00	16016400	5.414	1463.786	10.827	1014.783	
14/05/2022 00:00	16020000	5.41	1464.157	11.194	1014.553	
14/05/2022 01:00	16023600	5.417	1463.533	10.827	1014.703	
14/05/2022 02:00	16027200	5.412	1463.983	11.142	1014.555	
14/05/2022 03:00	16030800	5.419	1463.354	11.09	1015.211	
14/05/2022 04:00	16034400	5.412	1463.985	11.142	1014.421	

WTP-BH026						
Date and Time	Elapsed Time (Seconds)	Corrected Level Depth To Water (mbgl)	Corrected Pressure (mBar)	Temperature (C)	Barometric Pressure (mBar)	Manual Dip Reading (mbgl)
14/05/2022 05:00	16038000	5.413	1463.878	11.142	1014.594	
14/05/2022 06:00	16041600	5.415	1463.677	11.037	1014.717	
14/05/2022 07:00	16045200	5.416	1463.59	11.142	1014.948	
14/05/2022 08:00	16048800	5.42	1463.256	11.194	1015.653	
14/05/2022 09:00	16052400	5.418	1463.455	11.194	1015.719	
14/05/2022 10:00	16056000	5.423	1462.9	10.722	1015.59	
14/05/2022 11:00	16059600	5.426	1462.641	11.037	1015.951	
14/05/2022 12:00	16063200	5.428	1462.466	11.037	1015.728	
14/05/2022 13:00	16066800	5.426	1462.665	11.194	1015.647	
14/05/2022 14:00	16070400	5.432	1462.023	10.775	1015.312	
14/05/2022 15:00	16074000	5.43	1462.201	10.985	1015.357	
14/05/2022 16:00	16077600	5.429	1462.38	11.194	1014.871	
14/05/2022 17:00	16081200	5.429	1462.317	10.88	1014.367	
14/05/2022 18:00	16084800	5.42	1463.262	11.142	1013.486	
14/05/2022 19:00	16088400	5.42	1463.232	11.037	1013.106	
14/05/2022 20:00	16092000	5.416	1463.656	10.88	1012.498	
14/05/2022 21:00	16095600	5.413	1463.917	10.932	1012.475	
14/05/2022 22:00	16099200	5.409	1464.31	11.142	1012.238	
14/05/2022 23:00	16102800	5.412	1463.999	10.88	1012.353	
15/05/2022 00:00	16106400	5.412	1463.978	10.88	1011.978	
15/05/2022 01:00	16110000	5.414	1463.782	10.775	1011.83	
15/05/2022 02:00	16113600	5.416	1463.661	10.775	1010.957	
15/05/2022 03:00	16117200	5.415	1463.734	10.775	1010.685	
15/05/2022 04:00	16120800	5.417	1463.551	10.827	1010.642	
15/05/2022 05:00	16124400	5.418	1463.414	11.142	1010.748	
15/05/2022 06:00	16128000	5.409	1464.317	11.194	1009.553	
15/05/2022 07:00	16131600	5.415	1463.665	11.142	1009.834	
15/05/2022 08:00	16135200	5.415	1463.666	10.985	1009.584	
15/05/2022 09:00	16138800	5.418	1463.462	11.09	1009.535	
15/05/2022 10:00	16142400	5.424	1462.815	11.037	1009.744	
15/05/2022 11:00	16146000	5.42	1463.187	10.827	1008.553	
15/05/2022 12:00	16149600	5.407	1464.51	11.194	1006.842	
15/05/2022 13:00	16153200	5.429	1462.306	11.142	1007.881	
15/05/2022 14:00	16156800	5.417	1463.553	11.142	1006.235	
15/05/2022 15:00	16160400	5.416	1463.617	11.09	1005.404	
15/05/2022 16:00	16164000	5.412	1463.96	11.09	1004.862	
15/05/2022 17:00	16167600	5.409	1464.327	10.827	1003.903	
15/05/2022 18:00	16171200	5.408	1464.377	10.88	1003.163	
15/05/2022 19:00	16174800	5.401	1465.124	11.09	1002.374	
15/05/2022 20:00	16178400	5.399	1465.255	11.142	1001.95	
15/05/2022 21:00	16182000	5.399	1465.277	10.827	1001.629	
15/05/2022 22:00	16185600	5.393	1465.874	10.88	1001.004	
15/05/2022 23:00	16189200	5.395	1465.684	10.775	1000.719	
16/05/2022 00:00	16192800	5.392	1465.915	11.194	1000.667	
16/05/2022 01:00	16196400	5.398	1465.373	10.88	1000.445	

WTP-BH026						
Date and Time	Elapsed Time (Seconds)	Corrected Level Depth To Water (mbgl)	Corrected Pressure (mBar)	Temperature (C)	Barometric Pressure (mBar)	Manual Dip Reading (mbgl)
16/05/2022 02:00	16200000	5.396	1465.613	10.985	999.621	
16/05/2022 03:00	16203600	5.403	1464.906	10.985	999.997	
16/05/2022 04:00	16207200	5.395	1465.641	11.142	998.783	
16/05/2022 05:00	16210800	5.402	1464.995	10.88	998.572	
16/05/2022 06:00	16214400	5.4	1465.167	11.09	998.887	
16/05/2022 07:00	16218000	5.405	1464.684	10.932	999.253	
16/05/2022 08:00	16221600	5.407	1464.508	10.932	1000.026	
16/05/2022 09:00	16225200	5.403	1464.866	11.142	1000.286	
16/05/2022 10:00	16228800	5.412	1464.008	11.194	1001.184	
16/05/2022 11:00	16232400	5.409	1464.277	11.142	1001.075	
16/05/2022 12:00	16236000	5.419	1463.36	11.037	1001.714	
16/05/2022 13:00	16239600	5.417	1463.499	11.142	1002.382	
16/05/2022 14:00	16243200	5.42	1463.25	11.194	1002.272	
16/05/2022 15:00	16246800	5.414	1463.85	11.142	1002.494	
16/05/2022 16:00	16250400	5.421	1463.076	11.142	1003.136	
16/05/2022 17:00	16254000	5.425	1462.779	10.985	1003.25	
16/05/2022 18:00	16257600	5.425	1462.684	10.985	1003.808	
16/05/2022 19:00	16261200	5.424	1462.865	11.142	1004.01	
16/05/2022 20:00	16264800	5.414	1463.851	11.194	1003.724	
16/05/2022 21:00	16268400	5.418	1463.397	10.932	1003.586	
16/05/2022 22:00	16272000	5.418	1463.434	10.88	1004.239	
16/05/2022 23:00	16275600	5.412	1464.042	10.932	1003.074	
17/05/2022 00:00	16279200	5.41	1464.227	11.09	1002.74	
17/05/2022 01:00	16282800	5.414	1463.774	10.88	1002.176	
17/05/2022 02:00	16286400	5.406	1464.633	11.194	1001.419	
17/05/2022 03:00	16290000	5.411	1464.089	11.142	1001.13	
17/05/2022 04:00	16293600	5.411	1464.146	11.142	1000.874	
17/05/2022 05:00	16297200	5.408	1464.438	11.142	1000.914	
17/05/2022 06:00	16300800	5.413	1463.918	10.88	1001.437	
17/05/2022 07:00	16304400	5.415	1463.722	11.142	1002.556	
17/05/2022 08:00	16308000	5.418	1463.424	11.142	1003.186	
17/05/2022 09:00	16311600	5.417	1463.544	11.142	1003.728	
17/05/2022 10:00	16315200	5.426	1462.664	11.09	1004.569	
17/05/2022 11:00	16318800	5.424	1462.814	11.142	1004.591	
17/05/2022 12:00	16322400	5.423	1462.919	11.037	1003.877	
17/05/2022 13:00	16326000	5.424	1462.787	10.932	1003.931	
17/05/2022 14:00	16329600	5.422	1463.071	11.09	1003.5	
17/05/2022 15:00	16333200	5.423	1462.913	11.09	1004.055	
17/05/2022 16:00	16336800	5.425	1462.777	11.142	1003.171	
17/05/2022 17:00	16340400	5.425	1462.722	11.09	1003.12	
17/05/2022 18:00	16344000	5.425	1462.696	11.037	1002.709	
17/05/2022 19:00	16347600	5.424	1462.832	11.142	1002.52	
17/05/2022 20:00	16351200	5.419	1463.286	10.932	1001.71	
17/05/2022 21:00	16354800	5.413	1463.933	11.037	1001.472	
17/05/2022 22:00	16358400	5.412	1464	11.09	1001.776	

WTP-BH026						
Date and Time	Elapsed Time (Seconds)	Corrected Level Depth To Water (mbgl)	Corrected Pressure (mBar)	Temperature (C)	Barometric Pressure (mBar)	Manual Dip Reading (mbgl)
17/05/2022 23:00	16362000	5.411	1464.095	10.88	1002.054	
18/05/2022 00:00	16365600	5.407	1464.456	10.932	1002.659	
18/05/2022 01:00	16369200	5.415	1463.721	11.037	1003.804	
18/05/2022 02:00	16372800	5.415	1463.752	10.985	1004.33	
18/05/2022 03:00	16376400	5.42	1463.263	11.09	1004.897	
18/05/2022 04:00	16380000	5.419	1463.306	10.932	1005.134	
18/05/2022 05:00	16383600	5.42	1463.221	11.142	1005.641	
18/05/2022 06:00	16387200	5.42	1463.252	10.932	1005.718	
18/05/2022 07:00	16390800	5.427	1462.534	10.985	1007.071	
18/05/2022 08:00	16394400	5.43	1462.288	10.932	1006.947	
18/05/2022 09:00	16398000	5.43	1462.26	10.932	1006.976	
18/05/2022 10:00	16401600	5.429	1462.312	11.142	1006.02	
18/05/2022 11:00	16405200	5.43	1462.24	10.985	1005.775	
18/05/2022 12:00	16408800	5.427	1462.555	11.037	1004.97	
18/05/2022 13:00	16412400	5.427	1462.514	10.88	1004.496	
18/05/2022 14:00	16416000	5.431	1462.167	11.09	1003.741	
18/05/2022 15:00	16419600	5.43	1462.288	10.932	1002.709	
18/05/2022 16:00	16423200	5.426	1462.659	10.985	1002.046	
18/05/2022 17:00	16426800	5.421	1463.158	10.985	1000.818	
18/05/2022 18:00	16430400	5.413	1463.889	11.09	1001.224	
18/05/2022 19:00	16434000	5.418	1463.369	11.142	1001.651	
18/05/2022 20:00	16437600	5.416	1463.615	10.985	1001.487	
18/05/2022 21:00	16441200	5.415	1463.709	10.985	1002.585	
18/05/2022 22:00	16444800	5.415	1463.758	10.985	1004.324	
18/05/2022 23:00	16448400	5.422	1463.059	10.932	1006.375	
19/05/2022 00:00	16452000	5.419	1463.285	10.932	1006.613	
19/05/2022 01:00	16455600	5.418	1463.381	11.037	1006.992	
19/05/2022 02:00	16459200	5.415	1463.749	10.985	1006.718	
19/05/2022 03:00	16462800	5.421	1463.134	11.037	1007.637	
19/05/2022 04:00	16466400	5.427	1462.498	10.985	1008.234	
19/05/2022 05:00	16470000	5.431	1462.148	11.037	1009.153	
19/05/2022 06:00	16473600	5.431	1462.154	11.09	1009.252	
19/05/2022 07:00	16477200	5.428	1462.408	11.037	1009.025	
19/05/2022 08:00	16480800	5.429	1462.344	11.09	1009.394	
19/05/2022 09:00	16484400	5.436	1461.645	11.09	1009.894	
19/05/2022 10:00	16488000	5.432	1462.023	10.985	1009.57	
19/05/2022 11:00	16491600	5.436	1461.696	10.985	1009.831	
19/05/2022 12:00	16495200	5.437	1461.539	11.09	1009.866	
19/05/2022 13:00	16498800	5.438	1461.437	10.985	1009.693	
19/05/2022 14:00	16502400	5.44	1461.24	11.037	1009.862	
19/05/2022 15:00	16506000	5.444	1460.859	10.985	1010.072	
19/05/2022 16:00	16509600	5.443	1460.979	11.09	1009.897	
19/05/2022 17:00	16513200	5.446	1460.678	11.037	1010.225	
19/05/2022 18:00	16516800	5.443	1460.948	11.037	1009.89	
19/05/2022 19:00	16520400	5.445	1460.809	11.09	1010.001	

WTP-BH026						
Date and Time	**Elapsed Time (Seconds)**	**Corrected Level Depth To Water (mbgl)**	**Corrected Pressure (mBar)**	**Temperature (C)**	**Barometric Pressure (mBar)**	**Manual Dip Reading (mbgl)**
19/05/2022 20:00	16524000	5.441	1461.188	11.09	1010.019	
19/05/2022 21:00	16527600	5.437	1461.586	10.985	1009.874	
19/05/2022 22:00	16531200	5.445	1460.786	11.09	1010.488	
19/05/2022 23:00	16534800	5.434	1461.83	11.09	1009.576	
20/05/2022 00:00	16538400	5.429	1462.319	11.037	1009.512	
20/05/2022 01:00	16542000	5.429	1462.301	11.037	1009.265	
20/05/2022 02:00	16545600	5.431	1462.134	11.037	1009.167	
20/05/2022 03:00	16549200	5.42	1463.223	10.985	1007.84	
20/05/2022 04:00	16552800	5.423	1462.899	10.985	1007.502	
20/05/2022 05:00	16556400	5.426	1462.665	10.985	1007.272	
20/05/2022 06:00	16560000	5.425	1462.758	10.985	1006.847	
20/05/2022 07:00	16563600	5.427	1462.505	10.985	1006.637	
20/05/2022 08:00	16567200	5.436	1461.611	10.985	1006.868	
20/05/2022 09:00	16570800	5.434	1461.826	10.985	1006.984	5.35

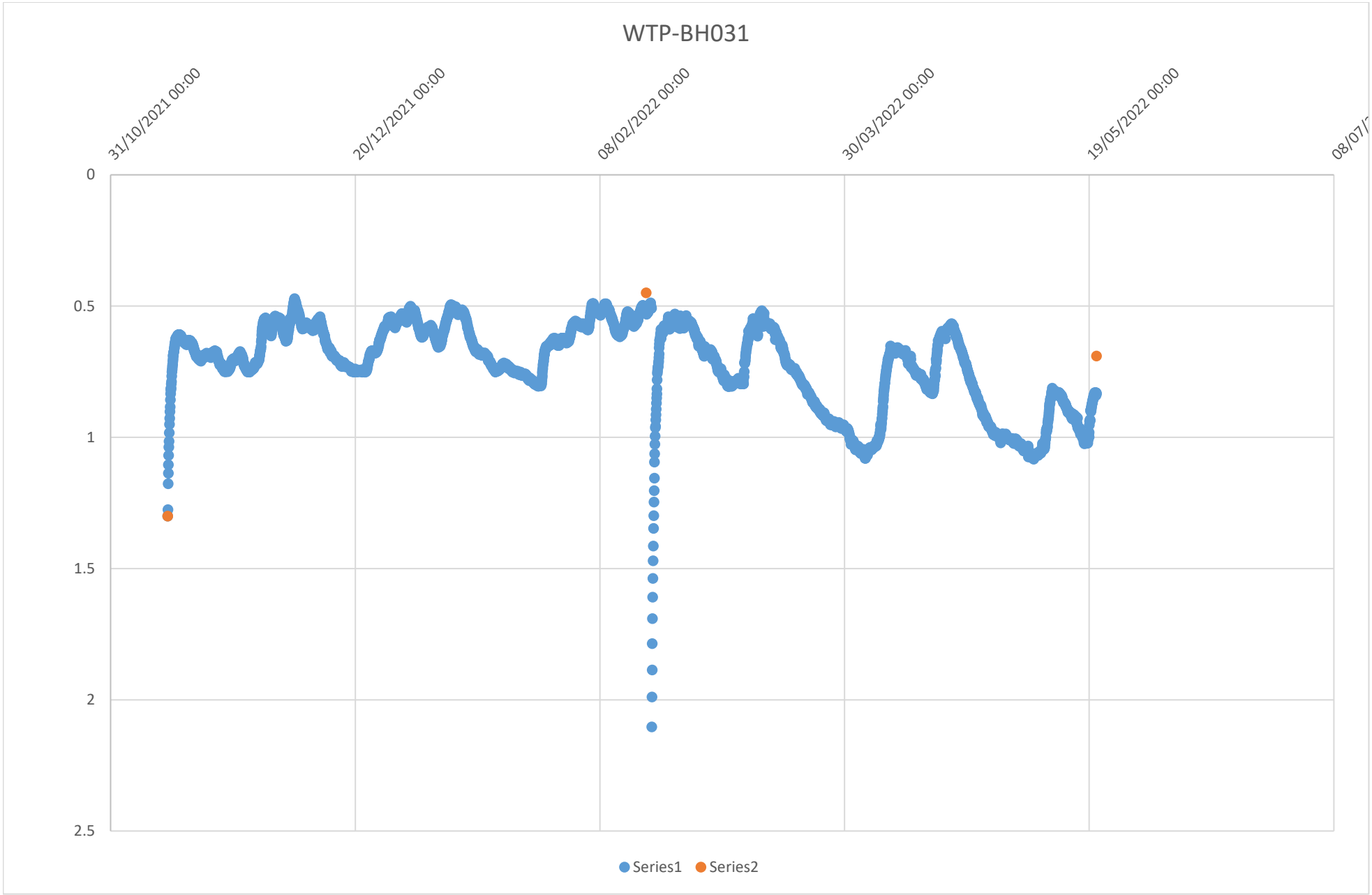
WTP-BH031
31/10/2021 00:00
20/12/2021 00:00
08/02/2022 00:00
30/03/2022 00:00
19/05/2022 00:00
0
0.5
1
1.5
2
2.5
Series1
Series2

WTP-BH031						
Date and Time	Elapsed Time (Seconds)	Corrected Level Depth To Water (mbgl)	Corrected Pressure (mBar)	Temperature (C)	Barometric Pressure (mBar)	Manual Dip Reading (mbgl)
11/11/2021 16:00	0	1.3	339.512	12.101	1001.293	1.3
11/11/2021 17:00	3600	1.276	341.867	12.101	1003.133	
11/11/2021 18:00	7200	1.177	351.589	12.05	997.427	
11/11/2021 19:00	10800	1.137	355.518	12.05	996.987	
11/11/2021 20:00	14400	1.105	358.567	12.05	997.426	
11/11/2021 21:00	18000	1.069	362.156	12.05	995.745	
11/11/2021 22:00	21600	1.037	365.314	12.05	995.858	
11/11/2021 23:00	25200	1.015	367.439	12.05	995.695	
12/11/2021 00:00	28800	0.983	370.611	12.05	994.705	
12/11/2021 01:00	32400	0.951	373.699	12.05	994.016	
12/11/2021 02:00	36000	0.928	375.933	12.05	993.69	
12/11/2021 03:00	39600	0.902	378.474	11.998	993.315	
12/11/2021 04:00	43200	0.884	380.244	11.998	993.453	
12/11/2021 05:00	46800	0.857	382.915	12.101	993.378	
12/11/2021 06:00	50400	0.834	385.187	12.153	992.814	
12/11/2021 07:00	54000	0.815	386.981	11.894	993.065	
12/11/2021 08:00	57600	0.82	386.506	12.05	996.208	
12/11/2021 09:00	61200	0.812	387.3	11.998	997.688	
12/11/2021 10:00	64800	0.797	388.816	12.101	998.006	
12/11/2021 11:00	68400	0.788	389.704	12.05	999.503	
12/11/2021 12:00	72000	0.767	391.751	11.946	1000.205	
12/11/2021 13:00	75600	0.751	393.311	11.998	1001.336	
12/11/2021 14:00	79200	0.741	394.275	12.101	1001.988	
12/11/2021 15:00	82800	0.731	395.213	11.998	1003.091	
12/11/2021 16:00	86400	0.723	396.082	12.05	1004.04	
12/11/2021 17:00	90000	0.71	397.302	12.05	1004.73	
12/11/2021 18:00	93600	0.701	398.157	12.05	1006.005	
12/11/2021 19:00	97200	0.689	399.334	11.998	1006.558	
12/11/2021 20:00	100800	0.69	399.249	12.101	1007.714	
12/11/2021 21:00	104400	0.678	400.488	12.05	1008.096	
12/11/2021 22:00	108000	0.675	400.749	11.998	1008.91	
12/11/2021 23:00	111600	0.673	400.924	12.05	1009.626	
13/11/2021 00:00	115200	0.662	402.052	11.998	1010.446	
13/11/2021 01:00	118800	0.659	402.305	12.05	1010.647	
13/11/2021 02:00	122400	0.65	403.213	12.153	1010.647	
13/11/2021 03:00	126000	0.644	403.816	12.05	1011.048	
13/11/2021 04:00	129600	0.638	404.365	12.101	1011.171	
13/11/2021 05:00	133200	0.639	404.248	11.998	1012.073	
13/11/2021 06:00	136800	0.635	404.646	12.101	1012.256	
13/11/2021 07:00	140400	0.628	405.357	12.05	1012.347	
13/11/2021 08:00	144000	0.624	405.696	12.101	1012.898	
13/11/2021 09:00	147600	0.624	405.737	12.05	1013.605	
13/11/2021 10:00	151200	0.621	406.071	12.05	1013.708	
13/11/2021 11:00	154800	0.622	405.977	11.894	1014.079	
13/11/2021 12:00	158400	0.621	406.02	11.946	1014.272	

WTP-BH031						
Date and Time	Elapsed Time (Seconds)	Corrected Level Depth To Water (mbgl)	Corrected Pressure (mBar)	Temperature (C)	Barometric Pressure (mBar)	Manual Dip Reading (mbgl)
13/11/2021 13:00	162000	0.62	406.102	12.05	1014.496	
13/11/2021 14:00	165600	0.617	406.472	12.101	1014.417	
13/11/2021 15:00	169200	0.621	406.069	11.998	1014.458	
13/11/2021 16:00	172800	0.613	406.776	12.05	1014.369	
13/11/2021 17:00	176400	0.61	407.126	12.101	1014.801	
13/11/2021 18:00	180000	0.613	406.832	11.946	1015.371	
13/11/2021 19:00	183600	0.616	406.519	11.998	1015.701	
13/11/2021 20:00	187200	0.616	406.564	11.998	1016.039	
13/11/2021 21:00	190800	0.612	406.946	12.05	1016.056	
13/11/2021 22:00	194400	0.609	407.229	11.998	1016.411	
13/11/2021 23:00	198000	0.609	407.16	12.05	1016.443	
14/11/2021 00:00	201600	0.609	407.229	12.05	1016.593	
14/11/2021 01:00	205200	0.609	407.192	11.946	1016.104	
14/11/2021 02:00	208800	0.609	407.239	12.05	1016.145	
14/11/2021 03:00	212400	0.613	406.812	11.946	1016.866	
14/11/2021 04:00	216000	0.615	406.66	12.101	1016.851	
14/11/2021 05:00	219600	0.614	406.759	11.946	1016.919	
14/11/2021 06:00	223200	0.618	406.304	11.998	1017.501	
14/11/2021 07:00	226800	0.614	406.766	11.946	1017.24	
14/11/2021 08:00	230400	0.614	406.687	11.998	1017.882	
14/11/2021 09:00	234000	0.612	406.955	12.05	1018.014	
14/11/2021 10:00	237600	0.621	406.06	12.05	1018.799	
14/11/2021 11:00	241200	0.622	405.961	12.05	1018.953	
14/11/2021 12:00	244800	0.626	405.506	12.05	1019.135	
14/11/2021 13:00	248400	0.625	405.601	11.946	1019.005	
14/11/2021 14:00	252000	0.632	404.923	11.998	1019.1	
14/11/2021 15:00	255600	0.63	405.115	12.05	1018.652	
14/11/2021 16:00	259200	0.626	405.551	11.998	1018.254	
14/11/2021 17:00	262800	0.627	405.465	11.946	1018.487	
14/11/2021 18:00	266400	0.624	405.691	11.998	1018.169	
14/11/2021 19:00	270000	0.632	404.943	11.998	1019.189	
14/11/2021 20:00	273600	0.632	404.998	11.998	1019.189	
14/11/2021 21:00	277200	0.633	404.881	12.05	1019.05	
14/11/2021 22:00	280800	0.633	404.844	11.946	1019.107	
14/11/2021 23:00	284400	0.63	405.177	12.05	1018.917	
15/11/2021 00:00	288000	0.633	404.833	11.998	1019.409	
15/11/2021 01:00	291600	0.64	404.186	11.998	1020.493	
15/11/2021 02:00	295200	0.638	404.349	12.05	1020.292	
15/11/2021 03:00	298800	0.637	404.511	11.998	1020.113	
15/11/2021 04:00	302400	0.639	404.241	11.998	1020.711	
15/11/2021 05:00	306000	0.64	404.136	12.05	1020.833	
15/11/2021 06:00	309600	0.638	404.372	11.946	1021.109	
15/11/2021 07:00	313200	0.639	404.234	12.05	1021.827	
15/11/2021 08:00	316800	0.636	404.571	11.998	1021.911	
15/11/2021 09:00	320400	0.645	403.671	11.998	1022.755	

WTP-BH031						
Date and Time	Elapsed Time (Seconds)	Corrected Level Depth To Water (mbgl)	Corrected Pressure (mBar)	Temperature (C)	Barometric Pressure (mBar)	Manual Dip Reading (mbgl)
15/11/2021 10:00	324000	0.64	404.197	11.998	1023.214	
15/11/2021 11:00	327600	0.642	403.979	11.998	1023.65	
15/11/2021 12:00	331200	0.647	403.529	12.05	1023.406	
15/11/2021 13:00	334800	0.643	403.909	12.05	1022.972	
15/11/2021 14:00	338400	0.643	403.926	11.998	1022.556	
15/11/2021 15:00	342000	0.647	403.488	11.998	1022.229	
15/11/2021 16:00	345600	0.641	404.04	11.998	1022.332	
15/11/2021 17:00	349200	0.638	404.391	11.998	1022.09	
15/11/2021 18:00	352800	0.631	405.063	11.998	1021.582	
15/11/2021 19:00	356400	0.634	404.747	11.998	1021.844	
15/11/2021 20:00	360000	0.635	404.7	11.998	1021.836	
15/11/2021 21:00	363600	0.631	405.039	11.998	1021.442	
15/11/2021 22:00	367200	0.633	404.866	11.998	1021.342	
15/11/2021 23:00	370800	0.637	404.497	12.05	1020.581	
16/11/2021 00:00	374400	0.636	404.541	11.998	1020.356	
16/11/2021 01:00	378000	0.631	405.048	11.998	1019.303	
16/11/2021 02:00	381600	0.631	405.041	11.998	1018.709	
16/11/2021 03:00	385200	0.631	405.053	11.998	1017.932	
16/11/2021 04:00	388800	0.636	404.609	12.05	1017.519	
16/11/2021 05:00	392400	0.632	404.963	12.05	1016.782	
16/11/2021 06:00	396000	0.633	404.9	11.998	1016.173	
16/11/2021 07:00	399600	0.632	404.958	11.998	1015.459	
16/11/2021 08:00	403200	0.633	404.876	12.05	1015.286	
16/11/2021 09:00	406800	0.639	404.229	11.998	1015.534	
16/11/2021 10:00	410400	0.638	404.413	11.998	1015.24	
16/11/2021 11:00	414000	0.639	404.28	11.946	1014.591	
16/11/2021 12:00	417600	0.639	404.25	11.998	1013.491	
16/11/2021 13:00	421200	0.639	404.252	11.998	1013.216	
16/11/2021 14:00	424800	0.64	404.162	11.998	1012.651	
16/11/2021 15:00	428400	0.641	404.087	11.998	1012.453	
16/11/2021 16:00	432000	0.64	404.138	11.998	1012.785	
16/11/2021 17:00	435600	0.647	403.503	11.998	1014.129	
16/11/2021 18:00	439200	0.648	403.403	11.946	1014.703	
16/11/2021 19:00	442800	0.647	403.513	11.998	1015.376	
16/11/2021 20:00	446400	0.648	403.426	11.998	1015.189	
16/11/2021 21:00	450000	0.654	402.808	11.998	1016.08	
16/11/2021 22:00	453600	0.655	402.657	11.998	1016.614	
16/11/2021 23:00	457200	0.66	402.173	11.998	1017.153	
17/11/2021 00:00	460800	0.663	401.926	11.998	1017.344	
17/11/2021 01:00	464400	0.664	401.791	11.998	1017.316	
17/11/2021 02:00	468000	0.669	401.349	11.998	1017.867	
17/11/2021 03:00	471600	0.668	401.426	11.998	1018.118	
17/11/2021 04:00	475200	0.671	401.151	11.946	1018.321	
17/11/2021 05:00	478800	0.675	400.729	11.946	1019.29	
17/11/2021 06:00	482400	0.675	400.768	11.998	1019.159	

WTP-BH031						
Date and Time	Elapsed Time (Seconds)	Corrected Level Depth To Water (mbgl)	Corrected Pressure (mBar)	Temperature (C)	Barometric Pressure (mBar)	Manual Dip Reading (mbgl)
17/11/2021 07:00	486000	0.677	400.573	11.998	1019.244	
17/11/2021 08:00	489600	0.682	400.036	11.998	1019.944	
17/11/2021 09:00	493200	0.682	400.036	11.946	1020.147	
17/11/2021 10:00	496800	0.686	399.712	11.946	1020.579	
17/11/2021 11:00	500400	0.687	399.555	11.946	1020.627	
17/11/2021 12:00	504000	0.693	398.968	11.998	1020.412	
17/11/2021 13:00	507600	0.69	399.274	11.998	1020.325	
17/11/2021 14:00	511200	0.683	399.977	11.998	1019.731	
17/11/2021 15:00	514800	0.684	399.895	11.998	1019.539	
17/11/2021 16:00	518400	0.692	399.069	11.998	1020.201	
17/11/2021 17:00	522000	0.687	399.561	11.998	1019.874	
17/11/2021 18:00	525600	0.691	399.216	11.946	1020.639	
17/11/2021 19:00	529200	0.697	398.59	11.998	1020.899	
17/11/2021 20:00	532800	0.696	398.731	11.998	1020.758	
17/11/2021 21:00	536400	0.7	398.261	11.998	1021.119	
17/11/2021 22:00	540000	0.7	398.256	11.998	1021.561	
17/11/2021 23:00	543600	0.696	398.694	11.998	1021.232	
18/11/2021 00:00	547200	0.694	398.864	11.998	1020.789	
18/11/2021 01:00	550800	0.703	398.019	11.946	1021.399	
18/11/2021 02:00	554400	0.702	398.122	11.998	1021.367	
18/11/2021 03:00	558000	0.701	398.232	11.998	1021.366	
18/11/2021 04:00	561600	0.703	397.971	11.998	1021.245	
18/11/2021 05:00	565200	0.698	398.523	11.998	1021.075	
18/11/2021 06:00	568800	0.702	398.115	11.946	1021.357	
18/11/2021 07:00	572400	0.707	397.633	11.998	1022.13	
18/11/2021 08:00	576000	0.708	397.554	11.946	1022.792	
18/11/2021 09:00	579600	0.704	397.937	11.946	1022.955	
18/11/2021 10:00	583200	0.7	398.296	11.946	1022.651	
18/11/2021 11:00	586800	0.71	397.293	11.998	1023.671	
18/11/2021 12:00	590400	0.705	397.762	11.998	1023.202	
18/11/2021 13:00	594000	0.703	397.982	11.998	1023.583	
18/11/2021 14:00	597600	0.703	397.998	11.946	1023.495	
18/11/2021 15:00	601200	0.702	398.137	11.946	1023.247	
18/11/2021 16:00	604800	0.698	398.452	11.998	1023.112	
18/11/2021 17:00	608400	0.699	398.363	11.998	1023.093	
18/11/2021 18:00	612000	0.697	398.59	11.946	1023.34	
18/11/2021 19:00	615600	0.697	398.618	11.946	1024.022	
18/11/2021 20:00	619200	0.693	398.97	11.998	1023.687	
18/11/2021 21:00	622800	0.691	399.171	11.946	1024.179	
18/11/2021 22:00	626400	0.696	398.714	11.946	1024.309	
18/11/2021 23:00	630000	0.689	399.356	11.998	1023.847	
19/11/2021 00:00	633600	0.696	398.731	11.998	1023.817	
19/11/2021 01:00	637200	0.698	398.52	11.998	1024.137	
19/11/2021 02:00	640800	0.686	399.658	11.946	1023.364	
19/11/2021 03:00	644400	0.692	399.078	11.946	1023.344	

WTP-BH031						
Date and Time	Elapsed Time (Seconds)	Corrected Level Depth To Water (mbgl)	Corrected Pressure (mBar)	Temperature (C)	Barometric Pressure (mBar)	Manual Dip Reading (mbgl)
19/11/2021 04:00	648000	0.694	398.924	11.946	1023.716	
19/11/2021 05:00	651600	0.686	399.684	11.946	1023.175	
19/11/2021 06:00	655200	0.685	399.808	11.946	1023.105	
19/11/2021 07:00	658800	0.684	399.843	11.946	1023.507	
19/11/2021 08:00	662400	0.685	399.721	11.946	1023.629	
19/11/2021 09:00	666000	0.689	399.323	11.946	1024.301	
19/11/2021 10:00	669600	0.686	399.639	11.946	1024.258	
19/11/2021 11:00	673200	0.685	399.809	11.998	1024.104	
19/11/2021 12:00	676800	0.688	399.452	11.946	1024.227	
19/11/2021 13:00	680400	0.684	399.84	11.946	1023.674	
19/11/2021 14:00	684000	0.682	400.048	11.946	1023.302	
19/11/2021 15:00	687600	0.679	400.313	11.946	1022.656	
19/11/2021 16:00	691200	0.685	399.809	11.946	1023.214	
19/11/2021 17:00	694800	0.683	399.947	11.946	1022.857	
19/11/2021 18:00	698400	0.685	399.758	11.946	1022.992	
19/11/2021 19:00	702000	0.681	400.186	11.946	1022.946	
19/11/2021 20:00	705600	0.684	399.857	11.946	1023.22	
19/11/2021 21:00	709200	0.685	399.784	11.946	1023.02	
19/11/2021 22:00	712800	0.681	400.186	11.946	1022.727	
19/11/2021 23:00	716400	0.685	399.748	11.946	1022.565	
20/11/2021 00:00	720000	0.689	399.381	11.946	1022.932	
20/11/2021 01:00	723600	0.688	399.422	11.946	1022.563	
20/11/2021 02:00	727200	0.687	399.595	11.946	1021.844	
20/11/2021 03:00	730800	0.685	399.76	11.946	1021.35	
20/11/2021 04:00	734400	0.684	399.888	11.946	1020.731	
20/11/2021 05:00	738000	0.692	399.05	11.946	1021.242	
20/11/2021 06:00	741600	0.693	398.935	11.946	1020.974	
20/11/2021 07:00	745200	0.69	399.268	11.946	1020.423	
20/11/2021 08:00	748800	0.687	399.575	11.946	1020.389	
20/11/2021 09:00	752400	0.689	399.381	11.946	1020.364	
20/11/2021 10:00	756000	0.688	399.425	11.894	1020.194	
20/11/2021 11:00	759600	0.689	399.361	11.946	1019.947	
20/11/2021 12:00	763200	0.696	398.707	11.946	1020	
20/11/2021 13:00	766800	0.693	398.934	11.946	1019.446	
20/11/2021 14:00	770400	0.689	399.34	11.946	1018.166	
20/11/2021 15:00	774000	0.69	399.25	11.946	1018.365	
20/11/2021 16:00	777600	0.693	399.021	11.946	1019.14	
20/11/2021 17:00	781200	0.688	399.472	11.946	1019.345	
20/11/2021 18:00	784800	0.682	400.027	11.946	1019.39	
20/11/2021 19:00	788400	0.682	400.067	11.946	1020.06	
20/11/2021 20:00	792000	0.681	400.131	11.946	1020.161	
20/11/2021 21:00	795600	0.676	400.645	11.946	1020.465	
20/11/2021 22:00	799200	0.68	400.246	11.946	1021.193	
20/11/2021 23:00	802800	0.674	400.878	11.946	1021.052	
21/11/2021 00:00	806400	0.678	400.49	11.946	1021.495	

WTP-BH031						
Date and Time	Elapsed Time (Seconds)	Corrected Level Depth To Water (mbgl)	Corrected Pressure (mBar)	Temperature (C)	Barometric Pressure (mBar)	Manual Dip Reading (mbgl)
21/11/2021 01:00	810000	0.675	400.718	11.946	1021.649	
21/11/2021 02:00	813600	0.676	400.66	11.894	1021.854	
21/11/2021 03:00	817200	0.681	400.116	11.946	1022.797	
21/11/2021 04:00	820800	0.677	400.582	11.894	1022.369	
21/11/2021 05:00	824400	0.677	400.562	11.946	1022.516	
21/11/2021 06:00	828000	0.672	401.014	11.946	1021.735	
21/11/2021 07:00	831600	0.67	401.211	11.946	1022.357	
21/11/2021 08:00	835200	0.672	401.029	11.946	1022.758	
21/11/2021 09:00	838800	0.672	401.05	11.894	1023.376	
21/11/2021 10:00	842400	0.673	400.977	11.894	1023.613	
21/11/2021 11:00	846000	0.676	400.643	11.946	1024.237	
21/11/2021 12:00	849600	0.677	400.552	11.946	1024.437	
21/11/2021 13:00	853200	0.677	400.563	11.946	1024.262	
21/11/2021 14:00	856800	0.673	400.925	11.894	1024.211	
21/11/2021 15:00	860400	0.675	400.7	11.894	1024.218	
21/11/2021 16:00	864000	0.674	400.855	11.894	1024.336	
21/11/2021 17:00	867600	0.677	400.517	11.894	1025.11	
21/11/2021 18:00	871200	0.688	399.512	11.894	1026.225	
21/11/2021 19:00	874800	0.689	399.34	11.894	1026.889	
21/11/2021 20:00	878400	0.69	399.235	11.894	1027.157	
21/11/2021 21:00	882000	0.691	399.155	11.894	1027.729	
21/11/2021 22:00	885600	0.696	398.655	11.894	1028.393	
21/11/2021 23:00	889200	0.704	397.888	11.946	1029.014	
22/11/2021 00:00	892800	0.7	398.301	11.946	1028.6	
22/11/2021 01:00	896400	0.707	397.581	11.894	1029.194	
22/11/2021 02:00	900000	0.705	397.849	11.894	1029.09	
22/11/2021 03:00	903600	0.711	397.261	11.894	1029.841	
22/11/2021 04:00	907200	0.714	396.966	11.894	1030.192	
22/11/2021 05:00	910800	0.714	396.952	11.894	1030.042	
22/11/2021 06:00	914400	0.716	396.723	11.894	1030.543	
22/11/2021 07:00	918000	0.719	396.396	11.894	1031.199	
22/11/2021 08:00	921600	0.724	395.947	11.946	1032.156	
22/11/2021 09:00	925200	0.721	396.257	11.894	1032.048	
22/11/2021 10:00	928800	0.717	396.606	11.946	1031.879	
22/11/2021 11:00	932400	0.717	396.625	11.894	1031.734	
22/11/2021 12:00	936000	0.72	396.314	11.894	1032.046	
22/11/2021 13:00	939600	0.719	396.461	11.894	1031.735	
22/11/2021 14:00	943200	0.72	396.331	11.894	1031.372	
22/11/2021 15:00	946800	0.722	396.148	11.946	1031.245	
22/11/2021 16:00	950400	0.721	396.197	11.894	1031.125	
22/11/2021 17:00	954000	0.726	395.731	11.894	1031.754	
22/11/2021 18:00	957600	0.733	395.033	11.894	1032.343	
22/11/2021 19:00	961200	0.728	395.561	11.894	1032.362	
22/11/2021 20:00	964800	0.73	395.313	11.894	1032.501	
22/11/2021 21:00	968400	0.739	394.448	11.946	1033	

WTP-BH031						
Date and Time	Elapsed Time (Seconds)	Corrected Level Depth To Water (mbgl)	Corrected Pressure (mBar)	Temperature (C)	Barometric Pressure (mBar)	Manual Dip Reading (mbgl)
22/11/2021 22:00	972000	0.736	394.749	11.894	1032.9	
22/11/2021 23:00	975600	0.74	394.395	11.894	1033.255	
23/11/2021 00:00	979200	0.74	394.36	11.894	1033.508	
23/11/2021 01:00	982800	0.739	394.513	11.894	1033.409	
23/11/2021 02:00	986400	0.741	394.325	11.946	1032.959	
23/11/2021 03:00	990000	0.744	393.943	11.894	1033.16	
23/11/2021 04:00	993600	0.742	394.153	11.894	1033.114	
23/11/2021 05:00	997200	0.746	393.76	11.894	1033.07	
23/11/2021 06:00	1000800	0.748	393.63	11.894	1032.599	
23/11/2021 07:00	1004400	0.75	393.347	11.894	1032.499	
23/11/2021 08:00	1008000	0.744	394.017	11.894	1032.103	
23/11/2021 09:00	1011600	0.747	393.73	11.894	1032.662	
23/11/2021 10:00	1015200	0.747	393.717	11.894	1032.84	
23/11/2021 11:00	1018800	0.747	393.69	11.894	1032.648	
23/11/2021 12:00	1022400	0.751	393.264	11.894	1032.364	
23/11/2021 13:00	1026000	0.745	393.927	11.894	1031.319	
23/11/2021 14:00	1029600	0.749	393.459	11.894	1030.967	
23/11/2021 15:00	1033200	0.738	394.54	11.894	1029.94	
23/11/2021 16:00	1036800	0.747	393.708	11.894	1030.063	
23/11/2021 17:00	1040400	0.743	394.082	11.894	1029.798	
23/11/2021 18:00	1044000	0.742	394.158	11.894	1029.503	
23/11/2021 19:00	1047600	0.746	393.833	11.946	1029.736	
23/11/2021 20:00	1051200	0.747	393.671	11.894	1029.499	
23/11/2021 21:00	1054800	0.748	393.634	11.894	1029.208	
23/11/2021 22:00	1058400	0.744	393.937	11.894	1028.359	
23/11/2021 23:00	1062000	0.75	393.44	11.842	1028.129	
24/11/2021 00:00	1065600	0.745	393.846	11.894	1026.975	
24/11/2021 01:00	1069200	0.744	393.937	11.894	1026.447	
24/11/2021 02:00	1072800	0.743	394.119	11.894	1025.39	
24/11/2021 03:00	1076400	0.745	393.867	11.894	1024.933	
24/11/2021 04:00	1080000	0.739	394.465	11.894	1023.679	
24/11/2021 05:00	1083600	0.742	394.159	11.894	1022.784	
24/11/2021 06:00	1087200	0.738	394.615	11.894	1021.344	
24/11/2021 07:00	1090800	0.739	394.464	11.894	1021.005	
24/11/2021 08:00	1094400	0.74	394.354	11.894	1019.967	
24/11/2021 09:00	1098000	0.738	394.523	11.894	1019.362	
24/11/2021 10:00	1101600	0.731	395.223	11.894	1018.716	
24/11/2021 11:00	1105200	0.734	394.97	11.842	1018.952	
24/11/2021 12:00	1108800	0.729	395.454	11.894	1018.376	
24/11/2021 13:00	1112400	0.726	395.708	11.894	1017.303	
24/11/2021 14:00	1116000	0.72	396.292	11.894	1016.61	
24/11/2021 15:00	1119600	0.72	396.382	11.842	1016.393	
24/11/2021 16:00	1123200	0.716	396.722	11.894	1016.508	
24/11/2021 17:00	1126800	0.711	397.192	11.842	1016.839	
24/11/2021 18:00	1130400	0.713	396.971	11.894	1017.46	

WTP-BH031						
Date and Time	Elapsed Time (Seconds)	Corrected Level Depth To Water (mbgl)	Corrected Pressure (mBar)	Temperature (C)	Barometric Pressure (mBar)	Manual Dip Reading (mbgl)
24/11/2021 19:00	1134000	0.711	397.252	11.894	1017.889	
24/11/2021 20:00	1137600	0.705	397.766	11.894	1018.357	
24/11/2021 21:00	1141200	0.708	397.498	11.894	1019.39	
24/11/2021 22:00	1144800	0.709	397.401	11.894	1019.596	
24/11/2021 23:00	1148400	0.706	397.715	11.894	1020.156	
25/11/2021 00:00	1152000	0.704	397.872	11.894	1020.928	
25/11/2021 01:00	1155600	0.702	398.095	11.894	1021.305	
25/11/2021 02:00	1159200	0.704	397.901	11.894	1021.827	
25/11/2021 03:00	1162800	0.7	398.31	11.894	1021.691	
25/11/2021 04:00	1166400	0.707	397.644	11.894	1022.303	
25/11/2021 05:00	1170000	0.706	397.743	11.842	1022.241	
25/11/2021 06:00	1173600	0.707	397.602	11.842	1022.983	
25/11/2021 07:00	1177200	0.703	397.986	11.842	1022.927	
25/11/2021 08:00	1180800	0.705	397.776	11.894	1023.481	
25/11/2021 09:00	1184400	0.707	397.626	11.842	1023.833	
25/11/2021 10:00	1188000	0.701	398.168	11.842	1023.291	
25/11/2021 11:00	1191600	0.709	397.435	11.894	1023.768	
25/11/2021 12:00	1195200	0.703	398.019	11.842	1022.839	
25/11/2021 13:00	1198800	0.702	398.064	11.842	1021.975	
25/11/2021 14:00	1202400	0.702	398.074	11.842	1021.528	
25/11/2021 15:00	1206000	0.706	397.658	11.894	1020.868	
25/11/2021 16:00	1209600	0.704	397.931	11.842	1020.032	
25/11/2021 17:00	1213200	0.695	398.747	11.842	1018.724	
25/11/2021 18:00	1216800	0.698	398.452	11.842	1017.764	
25/11/2021 19:00	1220400	0.702	398.108	11.79	1017.545	
25/11/2021 20:00	1224000	0.699	398.422	11.842	1015.992	
25/11/2021 21:00	1227600	0.703	397.996	11.842	1014.615	
25/11/2021 22:00	1231200	0.694	398.852	11.894	1012.739	
25/11/2021 23:00	1234800	0.694	398.847	11.842	1011.143	
26/11/2021 00:00	1238400	0.692	399.044	11.842	1009.636	
26/11/2021 01:00	1242000	0.689	399.348	11.842	1008.294	
26/11/2021 02:00	1245600	0.684	399.901	11.79	1006.033	
26/11/2021 03:00	1249200	0.686	399.635	11.842	1005.06	
26/11/2021 04:00	1252800	0.682	400.061	11.842	1003.487	
26/11/2021 05:00	1256400	0.682	400.057	11.842	1001.853	
26/11/2021 06:00	1260000	0.683	399.995	11.842	1001.425	
26/11/2021 07:00	1263600	0.682	400.083	11.842	1001.118	
26/11/2021 08:00	1267200	0.677	400.572	11.79	1001.049	
26/11/2021 09:00	1270800	0.681	400.132	11.79	1001.326	
26/11/2021 10:00	1274400	0.678	400.408	11.842	1001.012	
26/11/2021 11:00	1278000	0.673	400.916	11.842	1000.832	
26/11/2021 12:00	1281600	0.675	400.737	11.842	1000.137	
26/11/2021 13:00	1285200	0.68	400.257	11.842	1000.616	
26/11/2021 14:00	1288800	0.682	400.073	11.842	1000.309	
26/11/2021 15:00	1292400	0.68	400.274	11.842	999.835	

WTP-BH031						
Date and Time	Elapsed Time (Seconds)	Corrected Level Depth To Water (mbgl)	Corrected Pressure (mBar)	Temperature (C)	Barometric Pressure (mBar)	Manual Dip Reading (mbgl)
26/11/2021 16:00	1296000	0.681	400.138	11.842	999.808	
26/11/2021 17:00	1299600	0.685	399.752	11.842	1001.067	
26/11/2021 18:00	1303200	0.689	399.401	11.842	1001.09	
26/11/2021 19:00	1306800	0.686	399.628	11.842	1001.082	
26/11/2021 20:00	1310400	0.686	399.616	11.842	1002.022	
26/11/2021 21:00	1314000	0.692	399.052	11.842	1002.422	
26/11/2021 22:00	1317600	0.697	398.572	11.79	1003.212	
26/11/2021 23:00	1321200	0.697	398.565	11.842	1004.109	
27/11/2021 00:00	1324800	0.697	398.542	11.79	1004.936	
27/11/2021 01:00	1328400	0.701	398.23	11.79	1005.52	
27/11/2021 02:00	1332000	0.711	397.236	11.79	1006.623	
27/11/2021 03:00	1335600	0.713	396.979	11.79	1007.371	
27/11/2021 04:00	1339200	0.719	396.417	11.79	1008.48	
27/11/2021 05:00	1342800	0.716	396.746	11.79	1009.024	
27/11/2021 06:00	1346400	0.721	396.276	11.79	1009.658	
27/11/2021 07:00	1350000	0.727	395.686	11.79	1010.302	
27/11/2021 08:00	1353600	0.722	396.109	11.842	1010.714	
27/11/2021 09:00	1357200	0.73	395.377	11.842	1011.884	
27/11/2021 10:00	1360800	0.731	395.296	11.79	1012.221	
27/11/2021 11:00	1364400	0.725	395.836	11.738	1012.21	
27/11/2021 12:00	1368000	0.732	395.112	11.79	1012.296	
27/11/2021 13:00	1371600	0.734	394.944	11.738	1012.665	
27/11/2021 14:00	1375200	0.736	394.749	11.79	1012.496	
27/11/2021 15:00	1378800	0.737	394.626	11.738	1012.711	
27/11/2021 16:00	1382400	0.737	394.704	11.79	1012.922	
27/11/2021 17:00	1386000	0.739	394.503	11.79	1013.232	
27/11/2021 18:00	1389600	0.744	393.995	11.79	1013.741	
27/11/2021 19:00	1393200	0.739	394.466	11.738	1012.925	
27/11/2021 20:00	1396800	0.745	393.882	11.79	1013.581	
27/11/2021 21:00	1400400	0.745	393.886	11.79	1013.413	
27/11/2021 22:00	1404000	0.746	393.762	11.79	1013.428	
27/11/2021 23:00	1407600	0.751	393.281	11.79	1012.817	
28/11/2021 00:00	1411200	0.747	393.664	11.738	1012.199	
28/11/2021 01:00	1414800	0.751	393.294	11.842	1011.946	
28/11/2021 02:00	1418400	0.745	393.89	11.738	1010.607	
28/11/2021 03:00	1422000	0.751	393.314	11.738	1010.474	
28/11/2021 04:00	1425600	0.748	393.569	11.79	1009.69	
28/11/2021 05:00	1429200	0.743	394.114	11.738	1008.091	
28/11/2021 06:00	1432800	0.751	393.328	11.738	1008.003	
28/11/2021 07:00	1436400	0.745	393.897	11.738	1007.162	
28/11/2021 08:00	1440000	0.747	393.679	11.738	1006.725	
28/11/2021 09:00	1443600	0.746	393.77	11.79	1006.65	
28/11/2021 10:00	1447200	0.752	393.217	11.738	1007.241	
28/11/2021 11:00	1450800	0.74	394.33	11.79	1006.199	
28/11/2021 12:00	1454400	0.748	393.567	11.738	1006.4	

WTP-BH031						
Date and Time	Elapsed Time (Seconds)	Corrected Level Depth To Water (mbgl)	Corrected Pressure (mBar)	Temperature (C)	Barometric Pressure (mBar)	Manual Dip Reading (mbgl)
28/11/2021 13:00	1458000	0.747	393.656	11.738	1006.148	
28/11/2021 14:00	1461600	0.744	394.021	11.738	1006	
28/11/2021 15:00	1465200	0.743	394.075	11.79	1006.4	
28/11/2021 16:00	1468800	0.739	394.499	11.738	1006.45	
28/11/2021 17:00	1472400	0.74	394.33	11.79	1007.127	
28/11/2021 18:00	1476000	0.74	394.39	11.79	1007.941	
28/11/2021 19:00	1479600	0.742	394.163	11.79	1008.932	
28/11/2021 20:00	1483200	0.739	394.473	11.687	1009.571	
28/11/2021 21:00	1486800	0.744	393.988	11.79	1010.035	
28/11/2021 22:00	1490400	0.741	394.253	11.79	1010.425	
28/11/2021 23:00	1494000	0.741	394.269	11.79	1010.791	
29/11/2021 00:00	1497600	0.739	394.518	11.79	1010.378	
29/11/2021 01:00	1501200	0.738	394.562	11.738	1010.809	
29/11/2021 02:00	1504800	0.733	395.049	11.738	1010.05	
29/11/2021 03:00	1508400	0.733	395.046	11.738	1010.38	
29/11/2021 04:00	1512000	0.731	395.274	11.738	1010.206	
29/11/2021 05:00	1515600	0.734	394.956	11.738	1010.579	
29/11/2021 06:00	1519200	0.738	394.564	11.738	1010.534	
29/11/2021 07:00	1522800	0.733	395.044	11.738	1010.546	
29/11/2021 08:00	1526400	0.73	395.402	11.738	1010.952	
29/11/2021 09:00	1530000	0.733	395.084	11.738	1011.979	
29/11/2021 10:00	1533600	0.725	395.815	11.738	1011.904	
29/11/2021 11:00	1537200	0.728	395.526	11.738	1012.138	
29/11/2021 12:00	1540800	0.725	395.859	11.738	1011.969	
29/11/2021 13:00	1544400	0.722	396.091	11.738	1011.956	
29/11/2021 14:00	1548000	0.715	396.841	11.738	1011.752	
29/11/2021 15:00	1551600	0.714	396.958	11.738	1011.47	
29/11/2021 16:00	1555200	0.721	396.249	11.738	1012.452	
29/11/2021 17:00	1558800	0.719	396.433	11.738	1012.924	
29/11/2021 18:00	1562400	0.718	396.513	11.738	1013.225	
29/11/2021 19:00	1566000	0.72	396.331	11.738	1013.627	
29/11/2021 20:00	1569600	0.721	396.227	11.738	1013.785	
29/11/2021 21:00	1573200	0.717	396.672	11.687	1012.941	
29/11/2021 22:00	1576800	0.718	396.484	11.738	1013.2	
29/11/2021 23:00	1580400	0.716	396.682	11.687	1013.368	
30/11/2021 00:00	1584000	0.72	396.287	11.687	1013.326	
30/11/2021 01:00	1587600	0.717	396.656	11.687	1013.393	
30/11/2021 02:00	1591200	0.716	396.677	11.687	1012.827	
30/11/2021 03:00	1594800	0.713	397.001	11.687	1012.502	
30/11/2021 04:00	1598400	0.708	397.502	11.738	1012.019	
30/11/2021 05:00	1602000	0.709	397.445	11.687	1011.786	
30/11/2021 06:00	1605600	0.706	397.695	11.687	1011.754	
30/11/2021 07:00	1609200	0.705	397.794	11.738	1011.344	
30/11/2021 08:00	1612800	0.706	397.708	11.687	1012.069	
30/11/2021 09:00	1616400	0.699	398.358	11.738	1011.107	

WTP-BH031						
Date and Time	Elapsed Time (Seconds)	Corrected Level Depth To Water (mbgl)	Corrected Pressure (mBar)	Temperature (C)	Barometric Pressure (mBar)	Manual Dip Reading (mbgl)
30/11/2021 10:00	1620000	0.69	399.253	11.687	1010.195	
30/11/2021 11:00	1623600	0.688	399.442	11.687	1009.516	
30/11/2021 12:00	1627200	0.688	399.424	11.687	1008.441	
30/11/2021 13:00	1630800	0.678	400.462	11.635	1006.568	
30/11/2021 14:00	1634400	0.671	401.098	11.635	1004.349	
30/11/2021 15:00	1638000	0.669	401.368	11.687	1002.24	
30/11/2021 16:00	1641600	0.666	401.658	11.635	999.859	
30/11/2021 17:00	1645200	0.661	402.148	11.687	998.731	
30/11/2021 18:00	1648800	0.654	402.759	11.687	998.065	
30/11/2021 19:00	1652400	0.636	404.605	11.687	997.638	
30/11/2021 20:00	1656000	0.627	405.435	11.687	998.445	
30/11/2021 21:00	1659600	0.611	406.994	11.687	997.869	
30/11/2021 22:00	1663200	0.603	407.821	11.687	999.062	
30/11/2021 23:00	1666800	0.595	408.61	11.687	1000.074	
01/12/2021 00:00	1670400	0.587	409.375	11.635	1000.876	
01/12/2021 01:00	1674000	0.581	409.923	11.635	1000.983	
01/12/2021 02:00	1677600	0.579	410.108	11.687	1001.907	
01/12/2021 03:00	1681200	0.572	410.87	11.738	1002.418	
01/12/2021 04:00	1684800	0.563	411.722	11.635	1002.242	
01/12/2021 05:00	1688400	0.566	411.381	11.738	1002.999	
01/12/2021 06:00	1692000	0.561	411.931	11.687	1002.924	
01/12/2021 07:00	1695600	0.557	412.339	11.583	1002.974	
01/12/2021 08:00	1699200	0.553	412.732	11.635	1002.979	
01/12/2021 09:00	1702800	0.55	412.988	11.738	1003.686	
01/12/2021 10:00	1706400	0.55	412.993	11.687	1004.538	
01/12/2021 11:00	1710000	0.552	412.78	11.531	1004.973	
01/12/2021 12:00	1713600	0.548	413.16	11.687	1005.517	
01/12/2021 13:00	1717200	0.547	413.307	11.583	1005.282	
01/12/2021 14:00	1720800	0.548	413.225	11.635	1005.708	
01/12/2021 15:00	1724400	0.547	413.251	11.738	1006.098	
01/12/2021 16:00	1728000	0.545	413.498	11.635	1006.856	
01/12/2021 17:00	1731600	0.551	412.903	11.738	1007.976	
01/12/2021 18:00	1735200	0.552	412.823	11.635	1009.279	
01/12/2021 19:00	1738800	0.555	412.476	11.635	1010.226	
01/12/2021 20:00	1742400	0.56	412.014	11.635	1011.125	
01/12/2021 21:00	1746000	0.56	411.968	11.738	1011.806	
01/12/2021 22:00	1749600	0.566	411.449	11.687	1012.199	
01/12/2021 23:00	1753200	0.57	410.98	11.687	1012.832	
02/12/2021 00:00	1756800	0.571	410.902	11.687	1012.856	
02/12/2021 01:00	1760400	0.579	410.169	11.687	1012.932	
02/12/2021 02:00	1764000	0.575	410.503	11.635	1013.074	
02/12/2021 03:00	1767600	0.578	410.249	11.531	1013.294	
02/12/2021 04:00	1771200	0.578	410.231	11.635	1013.291	
02/12/2021 05:00	1774800	0.586	409.462	11.687	1013.913	
02/12/2021 06:00	1778400	0.591	409.018	11.635	1014.23	

WTP-BH031						
Date and Time	Elapsed Time (Seconds)	Corrected Level Depth To Water (mbgl)	Corrected Pressure (mBar)	Temperature (C)	Barometric Pressure (mBar)	Manual Dip Reading (mbgl)
02/12/2021 07:00	1782000	0.585	409.595	11.635	1013.436	
02/12/2021 08:00	1785600	0.594	408.703	11.635	1014.709	
02/12/2021 09:00	1789200	0.596	408.521	11.687	1014.854	
02/12/2021 10:00	1792800	0.599	408.185	11.635	1015.064	
02/12/2021 11:00	1796400	0.6	408.11	11.738	1014.626	
02/12/2021 12:00	1800000	0.606	407.535	11.635	1014.402	
02/12/2021 13:00	1803600	0.603	407.752	11.738	1013.618	
02/12/2021 14:00	1807200	0.608	407.265	11.635	1012.597	
02/12/2021 15:00	1810800	0.608	407.311	11.687	1011.913	
02/12/2021 16:00	1814400	0.606	407.547	11.635	1010.458	
02/12/2021 17:00	1818000	0.61	407.127	11.479	1009.79	
02/12/2021 18:00	1821600	0.606	407.536	11.687	1008.029	
02/12/2021 19:00	1825200	0.614	406.728	11.583	1006.892	
02/12/2021 20:00	1828800	0.613	406.783	11.635	1005.761	
02/12/2021 21:00	1832400	0.606	407.525	11.687	1003.944	
02/12/2021 22:00	1836000	0.605	407.575	11.583	1002.987	
02/12/2021 23:00	1839600	0.593	408.75	11.583	1002.576	
03/12/2021 00:00	1843200	0.594	408.632	11.687	1003	
03/12/2021 01:00	1846800	0.585	409.606	11.687	1002.518	
03/12/2021 02:00	1850400	0.58	410.075	11.635	1002.361	
03/12/2021 03:00	1854000	0.569	411.105	11.479	1002.209	
03/12/2021 04:00	1857600	0.562	411.788	11.635	1002.286	
03/12/2021 05:00	1861200	0.559	412.105	11.687	1001.876	
03/12/2021 06:00	1864800	0.559	412.099	11.531	1001.995	
03/12/2021 07:00	1868400	0.556	412.436	11.531	1002.15	
03/12/2021 08:00	1872000	0.555	412.501	11.531	1002.031	
03/12/2021 09:00	1875600	0.55	412.98	11.583	1001.622	
03/12/2021 10:00	1879200	0.543	413.669	11.635	1001.006	
03/12/2021 11:00	1882800	0.547	413.31	11.687	1000.562	
03/12/2021 12:00	1886400	0.548	413.162	11.687	999.617	
03/12/2021 13:00	1890000	0.543	413.674	11.583	998.526	
03/12/2021 14:00	1893600	0.541	413.849	11.531	997.024	
03/12/2021 15:00	1897200	0.538	414.143	11.687	996.071	
03/12/2021 16:00	1900800	0.539	414.067	11.583	996.113	
03/12/2021 17:00	1904400	0.54	413.956	11.583	995.842	
03/12/2021 18:00	1908000	0.543	413.68	11.687	996.151	
03/12/2021 19:00	1911600	0.542	413.805	11.583	995.501	
03/12/2021 20:00	1915200	0.54	414.004	11.583	995.084	
03/12/2021 21:00	1918800	0.545	413.448	11.531	994.914	
03/12/2021 22:00	1922400	0.543	413.696	11.375	995.161	
03/12/2021 23:00	1926000	0.543	413.653	11.583	995.599	
04/12/2021 00:00	1929600	0.544	413.55	11.635	995.991	
04/12/2021 01:00	1933200	0.547	413.313	11.479	996.397	
04/12/2021 02:00	1936800	0.546	413.379	11.687	996.397	
04/12/2021 03:00	1940400	0.545	413.488	11.479	996.276	

WTP-BH031						
Date and Time	Elapsed Time (Seconds)	Corrected Level Depth To Water (mbgl)	Corrected Pressure (mBar)	Temperature (C)	Barometric Pressure (mBar)	Manual Dip Reading (mbgl)
04/12/2021 04:00	1944000	0.544	413.597	11.687	997.38	
04/12/2021 05:00	1947600	0.55	413.008	11.635	997.407	
04/12/2021 06:00	1951200	0.548	413.196	11.583	997.749	
04/12/2021 07:00	1954800	0.548	413.138	11.583	998.188	
04/12/2021 08:00	1958400	0.547	413.286	11.583	998.314	
04/12/2021 09:00	1962000	0.548	413.158	11.635	998.895	
04/12/2021 10:00	1965600	0.544	413.575	11.583	998.844	
04/12/2021 11:00	1969200	0.551	412.881	11.427	999.761	
04/12/2021 12:00	1972800	0.548	413.187	11.635	999.576	
04/12/2021 13:00	1976400	0.548	413.152	11.375	999.691	
04/12/2021 14:00	1980000	0.548	413.203	11.375	999.858	
04/12/2021 15:00	1983600	0.547	413.278	11.583	1000.506	
04/12/2021 16:00	1987200	0.547	413.253	11.375	1001.173	
04/12/2021 17:00	1990800	0.555	412.454	11.583	1003.132	
04/12/2021 18:00	1994400	0.56	411.963	11.531	1003.934	
04/12/2021 19:00	1998000	0.56	412.005	11.375	1004.934	
04/12/2021 20:00	2001600	0.564	411.655	11.583	1005.842	
04/12/2021 21:00	2005200	0.565	411.505	11.583	1006.811	
04/12/2021 22:00	2008800	0.572	410.859	11.583	1007.894	
04/12/2021 23:00	2012400	0.57	411.067	11.479	1008.363	
05/12/2021 00:00	2016000	0.578	410.271	11.635	1009.646	
05/12/2021 01:00	2019600	0.584	409.623	11.583	1010.332	
05/12/2021 02:00	2023200	0.58	410.067	11.271	1009.842	
05/12/2021 03:00	2026800	0.588	409.252	11.479	1011.051	
05/12/2021 04:00	2030400	0.585	409.542	11.531	1011.707	
05/12/2021 05:00	2034000	0.595	408.604	11.635	1012.514	
05/12/2021 06:00	2037600	0.6	408.043	11.583	1013.004	
05/12/2021 07:00	2041200	0.603	407.794	11.323	1013.824	
05/12/2021 08:00	2044800	0.603	407.771	11.479	1014.116	
05/12/2021 09:00	2048400	0.612	406.925	11.375	1014.765	
05/12/2021 10:00	2052000	0.605	407.646	11.531	1014.422	
05/12/2021 11:00	2055600	0.61	407.114	11.583	1015.298	
05/12/2021 12:00	2059200	0.607	407.357	11.531	1014.984	
05/12/2021 13:00	2062800	0.615	406.572	11.583	1014.912	
05/12/2021 14:00	2066400	0.616	406.538	11.531	1014.547	
05/12/2021 15:00	2070000	0.622	405.905	11.427	1014.381	
05/12/2021 16:00	2073600	0.621	406.054	11.323	1013.598	
05/12/2021 17:00	2077200	0.625	405.661	11.583	1013.802	
05/12/2021 18:00	2080800	0.621	406.063	11.479	1013.094	
05/12/2021 19:00	2084400	0.628	405.328	11.323	1012.959	
05/12/2021 20:00	2088000	0.634	404.803	11.531	1012.131	
05/12/2021 21:00	2091600	0.63	405.112	11.583	1011.183	
05/12/2021 22:00	2095200	0.629	405.281	11.375	1009.474	
05/12/2021 23:00	2098800	0.631	405.03	11.427	1008.103	
06/12/2021 00:00	2102400	0.629	405.209	11.583	1006.773	

WTP-BH031						
Date and Time	Elapsed Time (Seconds)	Corrected Level Depth To Water (mbgl)	Corrected Pressure (mBar)	Temperature (C)	Barometric Pressure (mBar)	Manual Dip Reading (mbgl)
06/12/2021 01:00	2106000	0.632	404.91	11.323	1006.006	
06/12/2021 02:00	2109600	0.628	405.38	11.531	1005.384	
06/12/2021 03:00	2113200	0.624	405.706	11.583	1004.801	
06/12/2021 04:00	2116800	0.62	406.168	11.479	1004.033	
06/12/2021 05:00	2120400	0.611	406.973	11.583	1002.988	
06/12/2021 06:00	2124000	0.607	407.416	11.531	1003.293	
06/12/2021 07:00	2127600	0.604	407.738	11.583	1003.37	
06/12/2021 08:00	2131200	0.595	408.589	11.323	1002.982	
06/12/2021 09:00	2134800	0.591	409.019	11.531	1002.946	
06/12/2021 10:00	2138400	0.591	408.979	11.375	1004.519	
06/12/2021 11:00	2142000	0.58	410.004	11.531	1003.436	
06/12/2021 12:00	2145600	0.575	410.526	11.531	1003.132	
06/12/2021 13:00	2149200	0.571	410.942	11.531	1002.606	
06/12/2021 14:00	2152800	0.568	411.184	11.375	1002.697	
06/12/2021 15:00	2156400	0.561	411.878	11.479	1002.855	
06/12/2021 16:00	2160000	0.562	411.822	11.479	1003.566	
06/12/2021 17:00	2163600	0.547	413.283	11.479	1002.979	
06/12/2021 18:00	2167200	0.554	412.572	11.583	1003.997	
06/12/2021 19:00	2170800	0.55	412.955	11.375	1004.53	
06/12/2021 20:00	2174400	0.554	412.609	11.531	1005.199	
06/12/2021 21:00	2178000	0.555	412.478	11.323	1004.881	
06/12/2021 22:00	2181600	0.55	413.029	11.479	1003.834	
06/12/2021 23:00	2185200	0.543	413.699	11.427	1001.782	
07/12/2021 00:00	2188800	0.542	413.761	11.531	1000.333	
07/12/2021 01:00	2192400	0.54	414.014	11.427	998.737	
07/12/2021 02:00	2196000	0.534	414.549	11.531	995.942	
07/12/2021 03:00	2199600	0.536	414.388	11.375	992.832	
07/12/2021 04:00	2203200	0.526	415.316	11.531	987.314	
07/12/2021 05:00	2206800	0.518	416.165	11.479	981.972	
07/12/2021 06:00	2210400	0.517	416.253	11.375	977.268	
07/12/2021 07:00	2214000	0.504	417.518	11.375	971.42	
07/12/2021 08:00	2217600	0.502	417.702	11.427	969.179	
07/12/2021 09:00	2221200	0.495	418.346	11.427	965.698	
07/12/2021 10:00	2224800	0.489	418.941	11.375	962.96	
07/12/2021 11:00	2228400	0.486	419.237	11.375	960.7	
07/12/2021 12:00	2232000	0.481	419.709	11.427	958.281	
07/12/2021 13:00	2235600	0.477	420.18	11.375	957.631	
07/12/2021 14:00	2239200	0.472	420.604	11.427	957.604	
07/12/2021 15:00	2242800	0.473	420.54	11.427	957.941	
07/12/2021 16:00	2246400	0.482	419.641	11.427	961.076	
07/12/2021 17:00	2250000	0.483	419.565	11.375	962.445	
07/12/2021 18:00	2253600	0.479	419.92	11.375	965.69	
07/12/2021 19:00	2257200	0.487	419.18	11.427	969.502	
07/12/2021 20:00	2260800	0.489	418.931	11.427	971.223	
07/12/2021 21:00	2264400	0.487	419.121	11.375	972.6	

WTP-BH031						
Date and Time	Elapsed Time (Seconds)	Corrected Level Depth To Water (mbgl)	Corrected Pressure (mBar)	Temperature (C)	Barometric Pressure (mBar)	Manual Dip Reading (mbgl)
07/12/2021 22:00	2268000	0.497	418.208	11.427	974.62	
07/12/2021 23:00	2271600	0.499	418.004	11.375	976.172	
08/12/2021 00:00	2275200	0.501	417.775	11.479	976.87	
08/12/2021 01:00	2278800	0.51	416.907	11.427	978.813	
08/12/2021 02:00	2282400	0.506	417.309	11.427	979.284	
08/12/2021 03:00	2286000	0.515	416.453	11.323	981.527	
08/12/2021 04:00	2289600	0.512	416.733	11.375	982.354	
08/12/2021 05:00	2293200	0.514	416.545	11.375	983.579	
08/12/2021 06:00	2296800	0.518	416.158	11.375	984.348	
08/12/2021 07:00	2300400	0.521	415.803	11.427	985.647	
08/12/2021 08:00	2304000	0.523	415.635	11.427	986.58	
08/12/2021 09:00	2307600	0.519	416.003	11.531	987.446	
08/12/2021 10:00	2311200	0.531	414.87	11.427	989.091	
08/12/2021 11:00	2314800	0.528	415.111	11.479	989.576	
08/12/2021 12:00	2318400	0.53	414.973	11.479	990.479	
08/12/2021 13:00	2322000	0.534	414.529	11.375	991.49	
08/12/2021 14:00	2325600	0.541	413.839	11.427	992.469	
08/12/2021 15:00	2329200	0.541	413.861	11.375	993.086	
08/12/2021 16:00	2332800	0.545	413.512	11.427	994.325	
08/12/2021 17:00	2336400	0.552	412.84	11.375	995.472	
08/12/2021 18:00	2340000	0.554	412.584	11.375	996.11	
08/12/2021 19:00	2343600	0.558	412.189	11.479	997.247	
08/12/2021 20:00	2347200	0.56	412.03	11.375	997.374	
08/12/2021 21:00	2350800	0.564	411.603	11.427	997.817	
08/12/2021 22:00	2354400	0.563	411.735	11.375	997.778	
08/12/2021 23:00	2358000	0.565	411.565	11.375	998.439	
09/12/2021 00:00	2361600	0.57	411.065	11.375	998.448	
09/12/2021 01:00	2365200	0.579	410.18	11.375	998.568	
09/12/2021 02:00	2368800	0.578	410.251	11.271	998.41	
09/12/2021 03:00	2372400	0.578	410.251	11.375	997.733	
09/12/2021 04:00	2376000	0.583	409.76	11.323	997.825	
09/12/2021 05:00	2379600	0.587	409.317	11.375	997.248	
09/12/2021 06:00	2383200	0.586	409.426	11.479	996.681	
09/12/2021 07:00	2386800	0.583	409.716	11.271	994.96	
09/12/2021 08:00	2390400	0.584	409.659	11.375	994.122	
09/12/2021 09:00	2394000	0.586	409.427	11.323	993.518	
09/12/2021 10:00	2397600	0.586	409.421	11.323	992.652	
09/12/2021 11:00	2401200	0.585	409.539	11.271	991.916	
09/12/2021 12:00	2404800	0.583	409.794	11.271	990.734	
09/12/2021 13:00	2408400	0.573	410.693	11.219	989.928	
09/12/2021 14:00	2412000	0.575	410.492	11.427	990.195	
09/12/2021 15:00	2415600	0.578	410.22	11.427	990.303	
09/12/2021 16:00	2419200	0.569	411.097	11.375	990.719	
09/12/2021 17:00	2422800	0.569	411.091	11.219	991.603	
09/12/2021 18:00	2426400	0.573	410.715	11.427	991.991	

WTP-BH031						
Date and Time	Elapsed Time (Seconds)	Corrected Level Depth To Water (mbgl)	Corrected Pressure (mBar)	Temperature (C)	Barometric Pressure (mBar)	Manual Dip Reading (mbgl)
09/12/2021 19:00	2430000	0.569	411.16	11.271	992.479	
09/12/2021 20:00	2433600	0.566	411.429	11.271	992.974	
09/12/2021 21:00	2437200	0.572	410.852	11.375	993.802	
09/12/2021 22:00	2440800	0.572	410.833	11.375	993.767	
09/12/2021 23:00	2444400	0.566	411.395	11.219	993.919	
10/12/2021 00:00	2448000	0.568	411.223	11.271	994.326	
10/12/2021 01:00	2451600	0.564	411.586	11.323	994.799	
10/12/2021 02:00	2455200	0.573	410.751	11.375	995.814	
10/12/2021 03:00	2458800	0.57	411.004	11.219	996.549	
10/12/2021 04:00	2462400	0.575	410.492	11.219	997.661	
10/12/2021 05:00	2466000	0.57	411.001	11.271	998.315	
10/12/2021 06:00	2469600	0.573	410.745	11.427	998.457	
10/12/2021 07:00	2473200	0.571	410.918	11.375	999.086	
10/12/2021 08:00	2476800	0.571	410.916	11.219	1000.076	
10/12/2021 09:00	2480400	0.572	410.88	11.323	1000.746	
10/12/2021 10:00	2484000	0.578	410.264	11.375	1001.979	
10/12/2021 11:00	2487600	0.577	410.332	11.219	1002.735	
10/12/2021 12:00	2491200	0.572	410.864	11.427	1002.542	
10/12/2021 13:00	2494800	0.572	410.832	11.375	1002.994	
10/12/2021 14:00	2498400	0.576	410.482	11.427	1003.143	
10/12/2021 15:00	2502000	0.583	409.726	11.323	1004.138	
10/12/2021 16:00	2505600	0.576	410.479	11.427	1004.238	
10/12/2021 17:00	2509200	0.572	410.815	11.375	1004.976	
10/12/2021 18:00	2512800	0.578	410.244	11.375	1005.711	
10/12/2021 19:00	2516400	0.584	409.666	11.375	1006.891	
10/12/2021 20:00	2520000	0.584	409.611	11.427	1006.908	
10/12/2021 21:00	2523600	0.581	409.94	11.375	1006.889	
10/12/2021 22:00	2527200	0.586	409.462	11.323	1007.569	
10/12/2021 23:00	2530800	0.582	409.824	11.271	1007.19	
11/12/2021 00:00	2534400	0.588	409.243	11.219	1007.919	
11/12/2021 01:00	2538000	0.587	409.363	11.375	1007.412	
11/12/2021 02:00	2541600	0.584	409.633	11.427	1006.449	
11/12/2021 03:00	2545200	0.589	409.184	11.427	1005.969	
11/12/2021 04:00	2548800	0.584	409.62	11.375	1005.571	
11/12/2021 05:00	2552400	0.588	409.31	11.323	1005.428	
11/12/2021 06:00	2556000	0.587	409.383	11.271	1004.902	
11/12/2021 07:00	2559600	0.593	408.73	11.167	1004.538	
11/12/2021 08:00	2563200	0.593	408.813	11.375	1004.74	
11/12/2021 09:00	2566800	0.59	409.089	11.271	1004.377	
11/12/2021 10:00	2570400	0.589	409.168	11.375	1004.221	
11/12/2021 11:00	2574000	0.588	409.229	11.271	1004.291	
11/12/2021 12:00	2577600	0.59	409.069	11.219	1004.162	
11/12/2021 13:00	2581200	0.591	409.001	11.375	1004.06	
11/12/2021 14:00	2584800	0.589	409.121	11.323	1004.033	
11/12/2021 15:00	2588400	0.592	408.873	11.167	1004.395	

WTP-BH031						
Date and Time	Elapsed Time (Seconds)	Corrected Level Depth To Water (mbgl)	Corrected Pressure (mBar)	Temperature (C)	Barometric Pressure (mBar)	Manual Dip Reading (mbgl)
11/12/2021 16:00	2592000	0.587	409.409	11.167	1004.242	
11/12/2021 17:00	2595600	0.581	409.964	11.219	1004.522	
11/12/2021 18:00	2599200	0.578	410.197	11.167	1005.092	
11/12/2021 19:00	2602800	0.576	410.403	11.375	1005.498	
11/12/2021 20:00	2606400	0.577	410.346	11.323	1005.866	
11/12/2021 21:00	2610000	0.575	410.573	11.167	1006.573	
11/12/2021 22:00	2613600	0.572	410.869	11.271	1006.419	
11/12/2021 23:00	2617200	0.57	411.037	11.323	1006.977	
12/12/2021 00:00	2620800	0.566	411.375	11.271	1007.06	
12/12/2021 01:00	2624400	0.559	412.111	11.375	1006.576	
12/12/2021 02:00	2628000	0.567	411.347	11.375	1007.394	
12/12/2021 03:00	2631600	0.562	411.779	11.323	1007.219	
12/12/2021 04:00	2635200	0.561	411.895	11.271	1006.976	
12/12/2021 05:00	2638800	0.555	412.502	11.271	1006.642	
12/12/2021 06:00	2642400	0.562	411.847	11.167	1006.718	
12/12/2021 07:00	2646000	0.556	412.433	11.323	1005.908	
12/12/2021 08:00	2649600	0.555	412.478	11.271	1005.356	
12/12/2021 09:00	2653200	0.549	413.071	11.167	1004.784	
12/12/2021 10:00	2656800	0.551	412.857	11.323	1005.212	
12/12/2021 11:00	2660400	0.554	412.617	11.271	1005.053	
12/12/2021 12:00	2664000	0.555	412.493	11.219	1004.341	
12/12/2021 13:00	2667600	0.549	413.118	11.219	1003.388	
12/12/2021 14:00	2671200	0.549	413.115	11.271	1002.152	
12/12/2021 15:00	2674800	0.549	413.119	11.219	1001.477	
12/12/2021 16:00	2678400	0.547	413.259	11.271	1000.37	
12/12/2021 17:00	2682000	0.544	413.542	11.219	998.979	
12/12/2021 18:00	2685600	0.548	413.233	11.271	999.959	
12/12/2021 19:00	2689200	0.541	413.83	11.271	1000.673	
12/12/2021 20:00	2692800	0.551	412.852	11.219	1004.364	
12/12/2021 21:00	2696400	0.551	412.902	11.219	1006.117	
12/12/2021 22:00	2700000	0.555	412.534	11.271	1008.03	
12/12/2021 23:00	2703600	0.559	412.059	11.219	1009.089	
13/12/2021 00:00	2707200	0.56	412.025	11.219	1009.505	
13/12/2021 01:00	2710800	0.562	411.806	11.271	1010.56	
13/12/2021 02:00	2714400	0.568	411.213	11.271	1011.208	
13/12/2021 03:00	2718000	0.574	410.672	11.219	1011.733	
13/12/2021 04:00	2721600	0.579	410.132	11.271	1012.289	
13/12/2021 05:00	2725200	0.582	409.862	11.167	1012.689	
13/12/2021 06:00	2728800	0.583	409.783	11.219	1013.222	
13/12/2021 07:00	2732400	0.589	409.204	11.167	1013.621	
13/12/2021 08:00	2736000	0.589	409.195	11.219	1014.302	
13/12/2021 09:00	2739600	0.595	408.563	11.115	1014.955	
13/12/2021 10:00	2743200	0.597	408.341	11.115	1015.504	
13/12/2021 11:00	2746800	0.598	408.332	11.271	1016.055	
13/12/2021 12:00	2750400	0.608	407.287	11.219	1016.319	

WTP-BH031						
Date and Time	Elapsed Time (Seconds)	Corrected Level Depth To Water (mbgl)	Corrected Pressure (mBar)	Temperature (C)	Barometric Pressure (mBar)	Manual Dip Reading (mbgl)
13/12/2021 13:00	2754000	0.603	407.83	11.219	1015.503	
13/12/2021 14:00	2757600	0.605	407.617	11.271	1015.131	
13/12/2021 15:00	2761200	0.609	407.254	11.167	1015.298	
13/12/2021 16:00	2764800	0.61	407.099	11.115	1015.327	
13/12/2021 17:00	2768400	0.613	406.797	11.219	1016.645	
13/12/2021 18:00	2772000	0.615	406.606	11.115	1017.131	
13/12/2021 19:00	2775600	0.623	405.831	11.219	1017.939	
13/12/2021 20:00	2779200	0.629	405.279	11.219	1018.327	
13/12/2021 21:00	2782800	0.634	404.807	11.219	1018.471	
13/12/2021 22:00	2786400	0.638	404.329	11.271	1019.02	
13/12/2021 23:00	2790000	0.633	404.869	11.271	1018.372	
14/12/2021 00:00	2793600	0.639	404.242	11.115	1018.621	
14/12/2021 01:00	2797200	0.639	404.267	11.219	1018.52	
14/12/2021 02:00	2800800	0.645	403.725	11.219	1018.57	
14/12/2021 03:00	2804400	0.643	403.834	11.219	1018.57	
14/12/2021 04:00	2808000	0.648	403.391	11.219	1018.521	
14/12/2021 05:00	2811600	0.652	402.98	11.219	1018.823	
14/12/2021 06:00	2815200	0.652	402.976	11.219	1018.773	
14/12/2021 07:00	2818800	0.658	402.406	11.271	1018.978	
14/12/2021 08:00	2822400	0.659	402.269	11.219	1018.88	
14/12/2021 09:00	2826000	0.665	401.69	11.063	1018.971	
14/12/2021 10:00	2829600	0.659	402.332	11.271	1018.833	
14/12/2021 11:00	2833200	0.656	402.588	11.219	1018.615	
14/12/2021 12:00	2836800	0.661	402.079	11.219	1018.305	
14/12/2021 13:00	2840400	0.663	401.898	11.219	1018.103	
14/12/2021 14:00	2844000	0.666	401.636	11.063	1017.933	
14/12/2021 15:00	2847600	0.664	401.858	11.219	1017.379	
14/12/2021 16:00	2851200	0.663	401.875	11.115	1017.328	
14/12/2021 17:00	2854800	0.659	402.304	11.219	1016.878	
14/12/2021 18:00	2858400	0.664	401.824	11.219	1017.194	
14/12/2021 19:00	2862000	0.669	401.35	11.115	1017.526	
14/12/2021 20:00	2865600	0.669	401.307	11.167	1017.749	
14/12/2021 21:00	2869200	0.678	400.404	11.063	1018.728	
14/12/2021 22:00	2872800	0.672	401.003	11.167	1018.546	
14/12/2021 23:00	2876400	0.676	400.639	11.219	1018.761	
15/12/2021 00:00	2880000	0.671	401.135	11.115	1018.233	
15/12/2021 01:00	2883600	0.674	400.876	11.063	1018.53	
15/12/2021 02:00	2887200	0.671	401.131	11.063	1018.165	
15/12/2021 03:00	2890800	0.675	400.787	11.063	1019	
15/12/2021 04:00	2894400	0.684	399.866	11.167	1019.628	
15/12/2021 05:00	2898000	0.682	400.072	11.167	1019.585	
15/12/2021 06:00	2901600	0.69	399.267	11.219	1020.134	
15/12/2021 07:00	2905200	0.69	399.308	11.115	1020.387	
15/12/2021 08:00	2908800	0.69	399.262	11.219	1020.739	
15/12/2021 09:00	2912400	0.692	399.08	11.063	1021.363	

WTP-BH031						
Date and Time	Elapsed Time (Seconds)	Corrected Level Depth To Water (mbgl)	Corrected Pressure (mBar)	Temperature (C)	Barometric Pressure (mBar)	Manual Dip Reading (mbgl)
15/12/2021 10:00	2916000	0.687	399.574	11.167	1021.994	
15/12/2021 11:00	2919600	0.688	399.424	11.115	1022.456	
15/12/2021 12:00	2923200	0.693	398.937	11.167	1022.631	
15/12/2021 13:00	2926800	0.692	399.122	11.063	1022.249	
15/12/2021 14:00	2930400	0.694	398.862	11.167	1022.269	
15/12/2021 15:00	2934000	0.693	398.957	11.115	1022.321	
15/12/2021 16:00	2937600	0.694	398.924	11.167	1022.863	
15/12/2021 17:00	2941200	0.689	399.385	11.115	1022.932	
15/12/2021 18:00	2944800	0.692	399.096	11.063	1023.86	
15/12/2021 19:00	2948400	0.691	399.132	11.167	1024.403	
15/12/2021 20:00	2952000	0.694	398.921	11.115	1025.198	
15/12/2021 21:00	2955600	0.695	398.788	11.063	1025.423	
15/12/2021 22:00	2959200	0.698	398.441	11.115	1025.842	
15/12/2021 23:00	2962800	0.697	398.622	11.167	1026.115	
16/12/2021 00:00	2966400	0.697	398.597	11.063	1026.379	
16/12/2021 01:00	2970000	0.697	398.61	11.115	1026.874	
16/12/2021 02:00	2973600	0.7	398.246	11.115	1027.02	
16/12/2021 03:00	2977200	0.702	398.132	11.063	1027.609	
16/12/2021 04:00	2980800	0.707	397.649	11.115	1028.054	
16/12/2021 05:00	2984400	0.704	397.911	11.115	1028.229	
16/12/2021 06:00	2988000	0.704	397.865	11.115	1028.603	
16/12/2021 07:00	2991600	0.705	397.777	11.115	1028.964	
16/12/2021 08:00	2995200	0.703	398.04	11.115	1029.41	
16/12/2021 09:00	2998800	0.708	397.462	11.115	1030.426	
16/12/2021 10:00	3002400	0.707	397.581	11.115	1031.071	
16/12/2021 11:00	3006000	0.708	397.482	11.115	1031.88	
16/12/2021 12:00	3009600	0.71	397.287	11.115	1031.803	
16/12/2021 13:00	3013200	0.71	397.339	11.063	1031.57	
16/12/2021 14:00	3016800	0.711	397.202	11.115	1031.451	
16/12/2021 15:00	3020400	0.709	397.426	11.063	1031.483	
16/12/2021 16:00	3024000	0.712	397.089	11.167	1031.963	
16/12/2021 17:00	3027600	0.708	397.521	11.115	1031.842	
16/12/2021 18:00	3031200	0.708	397.474	11.115	1032.052	
16/12/2021 19:00	3034800	0.711	397.18	11.115	1032.783	
16/12/2021 20:00	3038400	0.707	397.619	11.167	1032.525	
16/12/2021 21:00	3042000	0.711	397.179	11.063	1033.041	
16/12/2021 22:00	3045600	0.719	396.451	11.063	1033.605	
16/12/2021 23:00	3049200	0.718	396.576	11.063	1033.699	
17/12/2021 00:00	3052800	0.725	395.854	11.063	1034.53	
17/12/2021 01:00	3056400	0.718	396.487	11.115	1033.914	
17/12/2021 02:00	3060000	0.72	396.33	11.063	1034.109	
17/12/2021 03:00	3063600	0.722	396.186	11.115	1034.706	
17/12/2021 04:00	3067200	0.728	395.552	11.063	1034.504	
17/12/2021 05:00	3070800	0.725	395.821	11.063	1034.454	
17/12/2021 06:00	3074400	0.725	395.816	11.063	1034.404	

WTP-BH031						
Date and Time	Elapsed Time (Seconds)	Corrected Level Depth To Water (mbgl)	Corrected Pressure (mBar)	Temperature (C)	Barometric Pressure (mBar)	Manual Dip Reading (mbgl)
17/12/2021 07:00	3078000	0.73	395.402	11.063	1034.709	
17/12/2021 08:00	3081600	0.719	396.393	11.063	1033.773	
17/12/2021 09:00	3085200	0.723	396.068	11.063	1034.425	
17/12/2021 10:00	3088800	0.725	395.881	11.063	1034.612	
17/12/2021 11:00	3092400	0.72	396.3	11.063	1034.357	
17/12/2021 12:00	3096000	0.719	396.439	11.011	1034.256	
17/12/2021 13:00	3099600	0.722	396.165	11.063	1033.837	
17/12/2021 14:00	3103200	0.721	396.226	11.063	1033.502	
17/12/2021 15:00	3106800	0.72	396.328	11.063	1033.182	
17/12/2021 16:00	3110400	0.72	396.34	11.115	1033.186	
17/12/2021 17:00	3114000	0.715	396.87	11.063	1032.639	
17/12/2021 18:00	3117600	0.722	396.128	11.115	1033.672	
17/12/2021 19:00	3121200	0.724	395.902	11.063	1033.718	
17/12/2021 20:00	3124800	0.724	395.955	11.063	1033.501	
17/12/2021 21:00	3128400	0.723	396.003	11.115	1033.688	
17/12/2021 22:00	3132000	0.722	396.136	11.063	1033.537	
17/12/2021 23:00	3135600	0.731	395.239	11.063	1033.888	
18/12/2021 00:00	3139200	0.724	395.915	11.011	1033.141	
18/12/2021 01:00	3142800	0.73	395.394	11.011	1033.553	
18/12/2021 02:00	3146400	0.724	395.961	11.063	1032.784	
18/12/2021 03:00	3150000	0.727	395.656	11.115	1032.668	
18/12/2021 04:00	3153600	0.731	395.272	11.115	1032.506	
18/12/2021 05:00	3157200	0.727	395.608	11.063	1032.153	
18/12/2021 06:00	3160800	0.73	395.354	11.115	1032.479	
18/12/2021 07:00	3164400	0.729	395.42	11.063	1032.451	
18/12/2021 08:00	3168000	0.728	395.59	11.063	1032.39	
18/12/2021 09:00	3171600	0.731	395.271	11.063	1032.764	
18/12/2021 10:00	3175200	0.732	395.149	11.063	1032.94	
18/12/2021 11:00	3178800	0.729	395.429	11.011	1032.807	
18/12/2021 12:00	3182400	0.731	395.253	11.063	1032.4	
18/12/2021 13:00	3186000	0.732	395.177	11.011	1031.858	
18/12/2021 14:00	3189600	0.734	394.936	11.063	1031.679	
18/12/2021 15:00	3193200	0.731	395.266	11.011	1031.113	
18/12/2021 16:00	3196800	0.734	395.003	11.063	1031.284	
18/12/2021 17:00	3200400	0.733	395.035	11.011	1031.508	
18/12/2021 18:00	3204000	0.732	395.186	11.063	1031.484	
18/12/2021 19:00	3207600	0.734	394.957	10.959	1031.624	
18/12/2021 20:00	3211200	0.736	394.741	11.011	1031.967	
18/12/2021 21:00	3214800	0.733	395.077	10.959	1031.996	
18/12/2021 22:00	3218400	0.734	394.964	11.011	1031.852	
18/12/2021 23:00	3222000	0.738	394.529	11.063	1032.031	
19/12/2021 00:00	3225600	0.738	394.566	11.011	1031.705	
19/12/2021 01:00	3229200	0.738	394.584	11.011	1031.686	
19/12/2021 02:00	3232800	0.738	394.528	11.011	1031.524	
19/12/2021 03:00	3236400	0.742	394.137	11.011	1031.369	

WTP-BH031						
Date and Time	Elapsed Time (Seconds)	Corrected Level Depth To Water (mbgl)	Corrected Pressure (mBar)	Temperature (C)	Barometric Pressure (mBar)	Manual Dip Reading (mbgl)
19/12/2021 04:00	3240000	0.738	394.57	11.011	1030.662	
19/12/2021 05:00	3243600	0.749	393.459	10.959	1031.211	
19/12/2021 06:00	3247200	0.743	394.053	11.063	1030.704	
19/12/2021 07:00	3250800	0.744	394.014	11.063	1030.853	
19/12/2021 08:00	3254400	0.74	394.391	11.011	1030.35	
19/12/2021 09:00	3258000	0.744	394.007	11.063	1030.805	
19/12/2021 10:00	3261600	0.747	393.69	11.011	1030.778	
19/12/2021 11:00	3265200	0.748	393.598	10.959	1030.853	
19/12/2021 12:00	3268800	0.75	393.404	11.011	1029.807	
19/12/2021 13:00	3272400	0.744	393.935	11.063	1028.583	
19/12/2021 14:00	3276000	0.743	394.092	11.011	1027.481	
19/12/2021 15:00	3279600	0.743	394.06	11.011	1027.241	
19/12/2021 16:00	3283200	0.744	394.009	11.011	1027.182	
19/12/2021 17:00	3286800	0.752	393.209	10.959	1027.31	
19/12/2021 18:00	3290400	0.748	393.632	11.011	1026.795	
19/12/2021 19:00	3294000	0.746	393.787	11.011	1026.64	
19/12/2021 20:00	3297600	0.748	393.554	11.011	1026.872	
19/12/2021 21:00	3301200	0.747	393.708	11.011	1026.5	
19/12/2021 22:00	3304800	0.748	393.61	11.011	1026.326	
19/12/2021 23:00	3308400	0.74	394.344	11.011	1025.427	
20/12/2021 00:00	3312000	0.747	393.699	11.011	1025.69	
20/12/2021 01:00	3315600	0.747	393.734	11.011	1025	
20/12/2021 02:00	3319200	0.748	393.599	10.959	1024.791	
20/12/2021 03:00	3322800	0.75	393.438	10.959	1024.405	
20/12/2021 04:00	3326400	0.747	393.682	11.011	1024.124	
20/12/2021 05:00	3330000	0.747	393.705	10.959	1023.484	
20/12/2021 06:00	3333600	0.75	393.404	11.011	1023.801	
20/12/2021 07:00	3337200	0.747	393.697	10.959	1023.492	
20/12/2021 08:00	3340800	0.748	393.56	10.959	1023.464	
20/12/2021 09:00	3344400	0.751	393.322	11.011	1023.392	
20/12/2021 10:00	3348000	0.745	393.84	10.959	1023.02	
20/12/2021 11:00	3351600	0.749	393.537	10.959	1023.378	
20/12/2021 12:00	3355200	0.75	393.415	10.959	1023.063	
20/12/2021 13:00	3358800	0.749	393.457	10.959	1022.421	
20/12/2021 14:00	3362400	0.745	393.912	10.959	1021.693	
20/12/2021 15:00	3366000	0.744	393.956	10.959	1021.048	
20/12/2021 16:00	3369600	0.748	393.547	10.959	1021.129	
20/12/2021 17:00	3373200	0.745	393.888	10.959	1020.898	
20/12/2021 18:00	3376800	0.75	393.372	10.959	1021.087	
20/12/2021 19:00	3380400	0.749	393.522	10.959	1021.264	
20/12/2021 20:00	3384000	0.744	394.018	10.959	1020.495	
20/12/2021 21:00	3387600	0.745	393.843	10.959	1020.233	
20/12/2021 22:00	3391200	0.748	393.602	10.959	1019.982	
20/12/2021 23:00	3394800	0.748	393.626	10.959	1019.631	
21/12/2021 00:00	3398400	0.747	393.663	10.959	1019.431	

WTP-BH031						
Date and Time	Elapsed Time (Seconds)	Corrected Level Depth To Water (mbgl)	Corrected Pressure (mBar)	Temperature (C)	Barometric Pressure (mBar)	Manual Dip Reading (mbgl)
21/12/2021 01:00	3402000	0.745	393.841	10.959	1018.98	
21/12/2021 02:00	3405600	0.747	393.732	10.959	1018.434	
21/12/2021 03:00	3409200	0.746	393.787	10.959	1017.832	
21/12/2021 04:00	3412800	0.75	393.414	10.959	1017.387	
21/12/2021 05:00	3416400	0.75	393.385	10.959	1017.142	
21/12/2021 06:00	3420000	0.745	393.933	10.959	1016.758	
21/12/2021 07:00	3423600	0.743	394.067	10.907	1016.062	
21/12/2021 08:00	3427200	0.747	393.7	10.907	1016.375	
21/12/2021 09:00	3430800	0.749	393.524	10.959	1016.13	
21/12/2021 10:00	3434400	0.744	394.005	10.959	1016.086	
21/12/2021 11:00	3438000	0.752	393.23	10.855	1016.337	
21/12/2021 12:00	3441600	0.744	394.015	10.907	1015.296	
21/12/2021 13:00	3445200	0.744	394.005	10.959	1014.393	
21/12/2021 14:00	3448800	0.742	394.217	10.907	1013.456	
21/12/2021 15:00	3452400	0.746	393.783	10.959	1013.305	
21/12/2021 16:00	3456000	0.746	393.745	10.907	1013.491	
21/12/2021 17:00	3459600	0.745	393.889	10.907	1013.019	
21/12/2021 18:00	3463200	0.743	394.086	10.907	1012.877	
21/12/2021 19:00	3466800	0.748	393.597	10.907	1013.147	
21/12/2021 20:00	3470400	0.746	393.779	10.907	1013.129	
21/12/2021 21:00	3474000	0.751	393.282	10.959	1012.496	
21/12/2021 22:00	3477600	0.752	393.242	10.907	1012.083	
21/12/2021 23:00	3481200	0.746	393.764	10.855	1011.382	
22/12/2021 00:00	3484800	0.746	393.759	10.907	1010.748	
22/12/2021 01:00	3488400	0.747	393.719	10.907	1010.242	
22/12/2021 02:00	3492000	0.752	393.157	10.907	1010.204	
22/12/2021 03:00	3495600	0.747	393.686	10.907	1009.02	
22/12/2021 04:00	3499200	0.748	393.581	10.907	1007.706	
22/12/2021 05:00	3502800	0.746	393.826	10.907	1006.86	
22/12/2021 06:00	3506400	0.749	393.497	10.907	1006.48	
22/12/2021 07:00	3510000	0.74	394.37	10.907	1005.061	
22/12/2021 08:00	3513600	0.744	393.976	10.855	1005.111	
22/12/2021 09:00	3517200	0.741	394.321	10.907	1004.237	
22/12/2021 10:00	3520800	0.737	394.638	10.959	1003.5	
22/12/2021 11:00	3524400	0.731	395.295	10.907	1002.609	
22/12/2021 12:00	3528000	0.733	395.044	10.855	1002.352	
22/12/2021 13:00	3531600	0.725	395.878	10.907	1001.099	
22/12/2021 14:00	3535200	0.723	395.999	10.855	1000.634	
22/12/2021 15:00	3538800	0.717	396.672	10.907	1000.086	
22/12/2021 16:00	3542400	0.712	397.161	10.855	999.362	
22/12/2021 17:00	3546000	0.708	397.465	10.907	999.02	
22/12/2021 18:00	3549600	0.707	397.606	10.907	998.77	
22/12/2021 19:00	3553200	0.705	397.84	10.855	998.629	
22/12/2021 20:00	3556800	0.703	398.021	10.907	998.137	
22/12/2021 21:00	3560400	0.695	398.797	10.855	997.235	

WTP-BH031						
Date and Time	Elapsed Time (Seconds)	Corrected Level Depth To Water (mbgl)	Corrected Pressure (mBar)	Temperature (C)	Barometric Pressure (mBar)	Manual Dip Reading (mbgl)
22/12/2021 22:00	3564000	0.698	398.51	10.855	997.577	
22/12/2021 23:00	3567600	0.69	399.243	10.855	996.625	
23/12/2021 00:00	3571200	0.688	399.492	10.907	996.175	
23/12/2021 01:00	3574800	0.682	400.027	10.855	995.132	
23/12/2021 02:00	3578400	0.69	399.286	10.855	994.891	
23/12/2021 03:00	3582000	0.681	400.135	10.907	993.348	
23/12/2021 04:00	3585600	0.679	400.324	10.855	992.707	
23/12/2021 05:00	3589200	0.679	400.344	10.855	991.924	
23/12/2021 06:00	3592800	0.672	400.994	10.855	991.492	
23/12/2021 07:00	3596400	0.677	400.551	10.855	992.862	
23/12/2021 08:00	3600000	0.679	400.34	10.907	994.181	
23/12/2021 09:00	3603600	0.672	401.063	10.855	994.751	
23/12/2021 10:00	3607200	0.67	401.225	10.855	995.735	
23/12/2021 11:00	3610800	0.672	401.05	10.907	995.926	
23/12/2021 12:00	3614400	0.676	400.679	10.907	996.352	
23/12/2021 13:00	3618000	0.674	400.801	10.855	995.995	
23/12/2021 14:00	3621600	0.677	400.579	10.855	995.671	
23/12/2021 15:00	3625200	0.674	400.841	10.907	995.535	
23/12/2021 16:00	3628800	0.677	400.527	10.803	996.089	
23/12/2021 17:00	3632400	0.675	400.771	10.855	996.899	
23/12/2021 18:00	3636000	0.675	400.746	10.803	996.525	
23/12/2021 19:00	3639600	0.679	400.373	10.803	997.171	
23/12/2021 20:00	3643200	0.678	400.425	10.855	997.19	
23/12/2021 21:00	3646800	0.673	400.921	10.803	997.114	
23/12/2021 22:00	3650400	0.676	400.638	10.855	997.359	
23/12/2021 23:00	3654000	0.674	400.863	10.803	996.135	
24/12/2021 00:00	3657600	0.673	400.984	10.803	995.742	
24/12/2021 01:00	3661200	0.673	400.972	10.855	995.388	
24/12/2021 02:00	3664800	0.679	400.375	10.803	995.314	
24/12/2021 03:00	3668400	0.675	400.78	10.855	994.27	
24/12/2021 04:00	3672000	0.678	400.455	10.803	993.433	
24/12/2021 05:00	3675600	0.675	400.725	10.855	992.525	
24/12/2021 06:00	3679200	0.673	400.895	10.803	991.575	
24/12/2021 07:00	3682800	0.669	401.302	10.855	991.02	
24/12/2021 08:00	3686400	0.672	401.016	10.855	990.815	
24/12/2021 09:00	3690000	0.676	400.659	10.855	990.681	
24/12/2021 10:00	3693600	0.672	400.989	10.803	990.062	
24/12/2021 11:00	3697200	0.67	401.237	10.855	989.994	
24/12/2021 12:00	3700800	0.67	401.225	10.803	989.936	
24/12/2021 13:00	3704400	0.666	401.58	10.855	989.596	
24/12/2021 14:00	3708000	0.665	401.752	10.803	989.79	
24/12/2021 15:00	3711600	0.661	402.073	10.855	989.703	
24/12/2021 16:00	3715200	0.66	402.179	10.855	990.253	
24/12/2021 17:00	3718800	0.654	402.758	10.855	989.946	
24/12/2021 18:00	3722400	0.651	403.139	10.803	990.204	

WTP-BH031						
Date and Time	Elapsed Time (Seconds)	Corrected Level Depth To Water (mbgl)	Corrected Pressure (mBar)	Temperature (C)	Barometric Pressure (mBar)	Manual Dip Reading (mbgl)
24/12/2021 19:00	3726000	0.649	403.327	10.855	990.468	
24/12/2021 20:00	3729600	0.642	403.928	10.855	990.413	
24/12/2021 21:00	3733200	0.639	404.289	10.75	990.074	
24/12/2021 22:00	3736800	0.636	404.549	10.803	989.885	
24/12/2021 23:00	3740400	0.629	405.258	10.803	989.285	
25/12/2021 00:00	3744000	0.63	405.122	10.803	989.476	
25/12/2021 01:00	3747600	0.63	405.166	10.803	989.431	
25/12/2021 02:00	3751200	0.63	405.174	10.803	989.26	
25/12/2021 03:00	3754800	0.626	405.532	10.855	988.481	
25/12/2021 04:00	3758400	0.623	405.809	10.803	988.189	
25/12/2021 05:00	3762000	0.622	405.921	10.75	988.06	
25/12/2021 06:00	3765600	0.615	406.604	10.803	987.776	
25/12/2021 07:00	3769200	0.617	406.38	10.803	987.999	
25/12/2021 08:00	3772800	0.613	406.843	10.803	987.591	
25/12/2021 09:00	3776400	0.614	406.717	10.803	988.699	
25/12/2021 10:00	3780000	0.607	407.452	10.75	988.33	
25/12/2021 11:00	3783600	0.605	407.575	10.855	988.294	
25/12/2021 12:00	3787200	0.605	407.618	10.803	988.235	
25/12/2021 13:00	3790800	0.599	408.18	10.803	987.727	
25/12/2021 14:00	3794400	0.599	408.149	10.803	987.595	
25/12/2021 15:00	3798000	0.597	408.418	10.803	987.597	
25/12/2021 16:00	3801600	0.593	408.813	10.75	987.569	
25/12/2021 17:00	3805200	0.592	408.909	10.803	988.034	
25/12/2021 18:00	3808800	0.588	409.226	10.803	988.045	
25/12/2021 19:00	3812400	0.593	408.819	10.803	988.78	
25/12/2021 20:00	3816000	0.59	409.04	10.803	988.722	
25/12/2021 21:00	3819600	0.588	409.3	10.803	988.68	
25/12/2021 22:00	3823200	0.581	409.906	10.803	988.456	
25/12/2021 23:00	3826800	0.583	409.775	10.75	988.899	
26/12/2021 00:00	3830400	0.576	410.394	10.803	988.514	
26/12/2021 01:00	3834000	0.584	409.647	10.803	988.934	
26/12/2021 02:00	3837600	0.582	409.825	10.75	989.176	
26/12/2021 03:00	3841200	0.579	410.178	10.75	989.642	
26/12/2021 04:00	3844800	0.576	410.428	10.75	989.719	
26/12/2021 05:00	3848400	0.576	410.483	10.75	989.719	
26/12/2021 06:00	3852000	0.576	410.414	10.75	990.06	
26/12/2021 07:00	3855600	0.577	410.372	10.803	990.61	
26/12/2021 08:00	3859200	0.572	410.835	10.75	990.622	
26/12/2021 09:00	3862800	0.572	410.843	10.803	991.066	
26/12/2021 10:00	3866400	0.575	410.554	10.803	991.519	
26/12/2021 11:00	3870000	0.572	410.851	10.75	991.861	
26/12/2021 12:00	3873600	0.573	410.774	10.75	991.72	
26/12/2021 13:00	3877200	0.569	411.106	10.75	991.387	
26/12/2021 14:00	3880800	0.572	410.801	10.803	991.654	
26/12/2021 15:00	3884400	0.566	411.394	10.75	991.045	

WTP-BH031						
Date and Time	Elapsed Time (Seconds)	Corrected Level Depth To Water (mbgl)	Corrected Pressure (mBar)	Temperature (C)	Barometric Pressure (mBar)	Manual Dip Reading (mbgl)
26/12/2021 16:00	3888000	0.559	412.151	10.75	991.216	
26/12/2021 17:00	3891600	0.556	412.396	10.75	991.189	
26/12/2021 18:00	3895200	0.553	412.671	10.698	990.953	
26/12/2021 19:00	3898800	0.546	413.348	10.75	990.51	
26/12/2021 20:00	3902400	0.547	413.331	10.75	989.872	
26/12/2021 21:00	3906000	0.547	413.257	10.75	989.619	
26/12/2021 22:00	3909600	0.548	413.173	10.75	989.048	
26/12/2021 23:00	3913200	0.549	413.055	10.803	988.69	
27/12/2021 00:00	3916800	0.542	413.781	10.698	988.205	
27/12/2021 01:00	3920400	0.543	413.689	10.75	987.331	
27/12/2021 02:00	3924000	0.543	413.65	10.75	986.06	
27/12/2021 03:00	3927600	0.543	413.67	10.75	985.549	
27/12/2021 04:00	3931200	0.543	413.644	10.75	984.648	
27/12/2021 05:00	3934800	0.542	413.758	10.75	984.043	
27/12/2021 06:00	3938400	0.542	413.788	10.75	983.467	
27/12/2021 07:00	3942000	0.543	413.687	10.75	982.422	
27/12/2021 08:00	3945600	0.541	413.912	10.698	981.799	
27/12/2021 09:00	3949200	0.549	413.101	10.75	982.462	
27/12/2021 10:00	3952800	0.55	413.029	10.75	981.989	
27/12/2021 11:00	3956400	0.55	412.962	10.75	981.728	
27/12/2021 12:00	3960000	0.549	413.097	10.75	980.339	
27/12/2021 13:00	3963600	0.549	413.06	10.75	979.503	
27/12/2021 14:00	3967200	0.554	412.584	10.698	979.363	
27/12/2021 15:00	3970800	0.551	412.888	10.75	978.748	
27/12/2021 16:00	3974400	0.558	412.187	10.698	980.033	
27/12/2021 17:00	3978000	0.561	411.918	10.698	980.083	
27/12/2021 18:00	3981600	0.558	412.18	10.698	980.476	
27/12/2021 19:00	3985200	0.568	411.195	10.698	981.625	
27/12/2021 20:00	3988800	0.562	411.82	10.75	981.125	
27/12/2021 21:00	3992400	0.57	411.053	10.698	981.275	
27/12/2021 22:00	3996000	0.57	410.983	10.698	981.618	
27/12/2021 23:00	3999600	0.573	410.772	10.698	982.211	
28/12/2021 00:00	4003200	0.58	410.074	10.75	981.834	
28/12/2021 01:00	4006800	0.581	409.999	10.75	981.364	
28/12/2021 02:00	4010400	0.576	410.48	10.698	980.321	
28/12/2021 03:00	4014000	0.583	409.75	10.75	980.521	
28/12/2021 04:00	4017600	0.58	410.098	10.698	980.758	
28/12/2021 05:00	4021200	0.577	410.373	10.698	981.738	
28/12/2021 06:00	4024800	0.571	410.921	10.698	982.662	
28/12/2021 07:00	4028400	0.566	411.428	10.75	984.518	
28/12/2021 08:00	4032000	0.574	410.658	10.646	987.11	
28/12/2021 09:00	4035600	0.569	411.105	10.698	989.135	
28/12/2021 10:00	4039200	0.561	411.916	10.698	990.179	
28/12/2021 11:00	4042800	0.562	411.847	10.646	991.596	
28/12/2021 12:00	4046400	0.561	411.882	10.698	992.778	

WTP-BH031						
Date and Time	Elapsed Time (Seconds)	Corrected Level Depth To Water (mbgl)	Corrected Pressure (mBar)	Temperature (C)	Barometric Pressure (mBar)	Manual Dip Reading (mbgl)
28/12/2021 13:00	4050000	0.558	412.237	10.698	993.133	
28/12/2021 14:00	4053600	0.556	412.402	10.646	993.661	
28/12/2021 15:00	4057200	0.556	412.415	10.698	994.319	
28/12/2021 16:00	4060800	0.554	412.633	10.698	994.483	
28/12/2021 17:00	4064400	0.562	411.841	10.646	995.314	
28/12/2021 18:00	4068000	0.551	412.907	10.698	995.137	
28/12/2021 19:00	4071600	0.556	412.396	10.698	994.611	
28/12/2021 20:00	4075200	0.549	413.043	10.698	994.292	
28/12/2021 21:00	4078800	0.555	412.519	10.646	994.855	
28/12/2021 22:00	4082400	0.55	412.994	10.698	993.85	
28/12/2021 23:00	4086000	0.552	412.796	10.646	993.376	
29/12/2021 00:00	4089600	0.552	412.828	10.646	992.526	
29/12/2021 01:00	4093200	0.557	412.297	10.646	992.019	
29/12/2021 02:00	4096800	0.554	412.606	10.646	990.783	
29/12/2021 03:00	4100400	0.553	412.685	10.646	989.503	
29/12/2021 04:00	4104000	0.549	413.073	10.646	987.424	
29/12/2021 05:00	4107600	0.542	413.778	10.646	985.245	
29/12/2021 06:00	4111200	0.539	414.049	10.698	984.117	
29/12/2021 07:00	4114800	0.538	414.135	10.698	985.014	
29/12/2021 08:00	4118400	0.534	414.564	10.646	986.806	
29/12/2021 09:00	4122000	0.535	414.456	10.646	988.769	
29/12/2021 10:00	4125600	0.535	414.443	10.646	991.02	
29/12/2021 11:00	4129200	0.535	414.415	10.646	992.412	
29/12/2021 12:00	4132800	0.529	414.998	10.698	993.32	
29/12/2021 13:00	4136400	0.537	414.287	10.646	994.124	
29/12/2021 14:00	4140000	0.536	414.393	10.698	994.252	
29/12/2021 15:00	4143600	0.529	414.998	10.646	993.849	
29/12/2021 16:00	4147200	0.536	414.375	10.646	994.308	
29/12/2021 17:00	4150800	0.537	414.287	10.646	994.56	
29/12/2021 18:00	4154400	0.538	414.204	10.698	994.44	
29/12/2021 19:00	4158000	0.54	413.965	10.646	994.882	
29/12/2021 20:00	4161600	0.534	414.532	10.646	994.041	
29/12/2021 21:00	4165200	0.537	414.27	10.646	994.249	
29/12/2021 22:00	4168800	0.541	413.877	10.646	995.025	
29/12/2021 23:00	4172400	0.539	414.044	10.646	994.693	
30/12/2021 00:00	4176000	0.542	413.77	10.646	995.022	
30/12/2021 01:00	4179600	0.544	413.558	10.698	995.032	
30/12/2021 02:00	4183200	0.55	413.01	10.698	995.962	
30/12/2021 03:00	4186800	0.542	413.753	10.646	996.022	
30/12/2021 04:00	4190400	0.542	413.794	10.698	997.144	
30/12/2021 05:00	4194000	0.549	413.051	10.646	997.816	
30/12/2021 06:00	4197600	0.545	413.466	10.646	997.455	
30/12/2021 07:00	4201200	0.551	412.888	10.646	997.706	
30/12/2021 08:00	4204800	0.549	413.067	10.646	998.018	
30/12/2021 09:00	4208400	0.556	412.367	10.646	999.373	

WTP-BH031						
Date and Time	Elapsed Time (Seconds)	Corrected Level Depth To Water (mbgl)	Corrected Pressure (mBar)	Temperature (C)	Barometric Pressure (mBar)	Manual Dip Reading (mbgl)
30/12/2021 10:00	4212000	0.56	412.053	10.646	999.633	
30/12/2021 11:00	4215600	0.559	412.098	10.646	999.642	
30/12/2021 12:00	4219200	0.555	412.483	10.646	998.929	
30/12/2021 13:00	4222800	0.562	411.826	10.646	999.75	
30/12/2021 14:00	4226400	0.551	412.844	10.646	998.296	
30/12/2021 15:00	4230000	0.552	412.783	10.646	998.847	
30/12/2021 16:00	4233600	0.538	414.128	10.646	997.885	
30/12/2021 17:00	4237200	0.535	414.489	10.646	997.796	
30/12/2021 18:00	4240800	0.55	412.942	10.594	998.4	
30/12/2021 19:00	4244400	0.539	414.09	10.594	997.197	
30/12/2021 20:00	4248000	0.534	414.546	10.594	997.505	
30/12/2021 21:00	4251600	0.528	415.102	10.646	996.583	
30/12/2021 22:00	4255200	0.525	415.392	10.594	996.823	
30/12/2021 23:00	4258800	0.519	416.032	10.594	996.402	
31/12/2021 00:00	4262400	0.511	416.827	10.646	995.841	
31/12/2021 01:00	4266000	0.508	417.139	10.594	996.331	
31/12/2021 02:00	4269600	0.512	416.664	10.646	996.823	
31/12/2021 03:00	4273200	0.509	416.972	10.594	996.662	
31/12/2021 04:00	4276800	0.505	417.417	10.646	996.943	
31/12/2021 05:00	4280400	0.507	417.218	10.594	997.344	
31/12/2021 06:00	4284000	0.506	417.317	10.646	998.517	
31/12/2021 07:00	4287600	0.501	417.823	10.646	999.049	
31/12/2021 08:00	4291200	0.508	417.076	10.646	1000.833	
31/12/2021 09:00	4294800	0.507	417.199	10.646	1001.856	
31/12/2021 10:00	4298400	0.505	417.369	10.594	1002.217	
31/12/2021 11:00	4302000	0.511	416.826	10.594	1003.688	
31/12/2021 12:00	4305600	0.511	416.793	10.594	1003.939	
31/12/2021 13:00	4309200	0.511	416.851	10.594	1004.263	
31/12/2021 14:00	4312800	0.516	416.301	10.594	1004.704	
31/12/2021 15:00	4316400	0.516	416.282	10.594	1004.341	
31/12/2021 16:00	4320000	0.518	416.162	10.542	1004.28	
31/12/2021 17:00	4323600	0.519	416.057	10.594	1003.638	
31/12/2021 18:00	4327200	0.514	416.515	10.594	1003.016	
31/12/2021 19:00	4330800	0.521	415.877	10.594	1003.217	
31/12/2021 20:00	4334400	0.519	415.983	10.646	1002.144	
31/12/2021 21:00	4338000	0.518	416.111	10.646	1001.252	
31/12/2021 22:00	4341600	0.516	416.325	10.646	1000.219	
31/12/2021 23:00	4345200	0.521	415.825	10.594	999.338	
01/01/2022 00:00	4348800	0.521	415.868	10.646	999.148	
01/01/2022 01:00	4352400	0.519	416.025	10.594	996.954	
01/01/2022 02:00	4356000	0.516	416.299	10.594	995.752	
01/01/2022 03:00	4359600	0.518	416.101	10.594	994.258	
01/01/2022 04:00	4363200	0.517	416.239	10.594	993.847	
01/01/2022 05:00	4366800	0.524	415.571	10.594	993.587	
01/01/2022 06:00	4370400	0.526	415.357	10.594	995.33	

WTP-BH031						
Date and Time	Elapsed Time (Seconds)	Corrected Level Depth To Water (mbgl)	Corrected Pressure (mBar)	Temperature (C)	Barometric Pressure (mBar)	Manual Dip Reading (mbgl)
01/01/2022 07:00	4374000	0.531	414.823	10.594	996.573	
01/01/2022 08:00	4377600	0.532	414.778	10.594	997.219	
01/01/2022 09:00	4381200	0.537	414.222	10.594	998.593	
01/01/2022 10:00	4384800	0.54	413.931	10.594	998.994	
01/01/2022 11:00	4388400	0.547	413.252	10.542	999.602	
01/01/2022 12:00	4392000	0.543	413.706	10.594	999.328	
01/01/2022 13:00	4395600	0.55	413.011	10.594	999.368	
01/01/2022 14:00	4399200	0.551	412.898	10.594	998.716	
01/01/2022 15:00	4402800	0.56	412.004	10.594	999.338	
01/01/2022 16:00	4406400	0.556	412.409	10.594	999.97	
01/01/2022 17:00	4410000	0.563	411.714	10.594	1000.228	
01/01/2022 18:00	4413600	0.566	411.435	10.646	1000.578	
01/01/2022 19:00	4417200	0.567	411.283	10.594	1000.44	
01/01/2022 20:00	4420800	0.574	410.619	10.594	1000.723	
01/01/2022 21:00	4424400	0.578	410.264	10.594	1000.531	
01/01/2022 22:00	4428000	0.579	410.151	10.646	1000.006	
01/01/2022 23:00	4431600	0.584	409.625	10.646	1000.04	
02/01/2022 00:00	4435200	0.585	409.533	10.594	999.516	
02/01/2022 01:00	4438800	0.586	409.454	10.594	998.776	
02/01/2022 02:00	4442400	0.585	409.578	10.542	998.145	
02/01/2022 03:00	4446000	0.592	408.849	10.594	998.18	
02/01/2022 04:00	4449600	0.594	408.664	10.594	997.765	
02/01/2022 05:00	4453200	0.599	408.233	10.594	997.65	
02/01/2022 06:00	4456800	0.6	408.049	10.594	997.071	
02/01/2022 07:00	4460400	0.607	407.407	10.646	997.128	
02/01/2022 08:00	4464000	0.597	408.372	10.594	996.256	
02/01/2022 09:00	4467600	0.609	407.245	10.594	997.328	
02/01/2022 10:00	4471200	0.611	407.052	10.594	997.085	
02/01/2022 11:00	4474800	0.614	406.684	10.594	997.126	
02/01/2022 12:00	4478400	0.616	406.52	10.594	996.471	
02/01/2022 13:00	4482000	0.616	406.546	10.594	996.554	
02/01/2022 14:00	4485600	0.619	406.236	10.646	996.825	
02/01/2022 15:00	4489200	0.618	406.303	10.594	996.96	
02/01/2022 16:00	4492800	0.619	406.25	10.594	997.56	
02/01/2022 17:00	4496400	0.617	406.439	10.594	997.861	
02/01/2022 18:00	4500000	0.612	406.899	10.542	998.041	
02/01/2022 19:00	4503600	0.611	406.997	10.594	998.395	
02/01/2022 20:00	4507200	0.614	406.715	10.594	999.059	
02/01/2022 21:00	4510800	0.616	406.551	10.594	999.223	
02/01/2022 22:00	4514400	0.613	406.857	10.594	999.681	
02/01/2022 23:00	4518000	0.605	407.597	10.594	999.323	
03/01/2022 00:00	4521600	0.605	407.607	10.594	999.695	
03/01/2022 01:00	4525200	0.6	408.055	10.594	999.411	
03/01/2022 02:00	4528800	0.607	407.362	10.594	999.668	
03/01/2022 03:00	4532400	0.601	408.028	10.594	999.111	

WTP-BH031						
Date and Time	Elapsed Time (Seconds)	Corrected Level Depth To Water (mbgl)	Corrected Pressure (mBar)	Temperature (C)	Barometric Pressure (mBar)	Manual Dip Reading (mbgl)
03/01/2022 04:00	4536000	0.602	407.894	10.594	998.917	
03/01/2022 05:00	4539600	0.595	408.574	10.594	998.073	
03/01/2022 06:00	4543200	0.594	408.715	10.594	998.26	
03/01/2022 07:00	4546800	0.597	408.335	10.594	997.93	
03/01/2022 08:00	4550400	0.593	408.793	10.594	997.472	
03/01/2022 09:00	4554000	0.596	408.465	10.594	998.073	
03/01/2022 10:00	4557600	0.594	408.697	10.542	997.88	
03/01/2022 11:00	4561200	0.592	408.921	10.594	997.672	
03/01/2022 12:00	4564800	0.595	408.583	10.594	997.355	
03/01/2022 13:00	4568400	0.596	408.528	10.542	996.794	
03/01/2022 14:00	4572000	0.591	408.94	10.542	996.109	
03/01/2022 15:00	4575600	0.589	409.169	10.594	995.241	
03/01/2022 16:00	4579200	0.584	409.631	10.542	993.999	
03/01/2022 17:00	4582800	0.586	409.438	10.594	993.444	
03/01/2022 18:00	4586400	0.584	409.654	10.594	992.628	
03/01/2022 19:00	4590000	0.588	409.29	10.594	993.155	
03/01/2022 20:00	4593600	0.58	410.057	10.594	994.844	
03/01/2022 21:00	4597200	0.585	409.53	10.542	997.32	
03/01/2022 22:00	4600800	0.588	409.216	10.542	998.889	
03/01/2022 23:00	4604400	0.585	409.57	10.594	999.862	
04/01/2022 00:00	4608000	0.591	408.98	10.542	1000.707	
04/01/2022 01:00	4611600	0.589	409.141	10.594	1001.328	
04/01/2022 02:00	4615200	0.587	409.408	10.542	1001.208	
04/01/2022 03:00	4618800	0.587	409.354	10.542	1002.136	
04/01/2022 04:00	4622400	0.582	409.877	10.594	1002.229	
04/01/2022 05:00	4626000	0.586	409.504	10.542	1003.622	
04/01/2022 06:00	4629600	0.583	409.766	10.542	1004.016	
04/01/2022 07:00	4633200	0.58	410.01	10.542	1004.7	
04/01/2022 08:00	4636800	0.578	410.212	10.594	1004.951	
04/01/2022 09:00	4640400	0.58	410.026	10.594	1006.392	
04/01/2022 10:00	4644000	0.58	410.09	10.542	1006.858	
04/01/2022 11:00	4647600	0.573	410.693	10.542	1007.074	
04/01/2022 12:00	4651200	0.58	410.061	10.542	1007.543	
04/01/2022 13:00	4654800	0.582	409.806	10.542	1008.125	
04/01/2022 14:00	4658400	0.583	409.792	10.594	1008.101	
04/01/2022 15:00	4662000	0.581	409.92	10.542	1007.902	
04/01/2022 16:00	4665600	0.58	410.089	10.542	1008.443	
04/01/2022 17:00	4669200	0.582	409.878	10.594	1008.506	
04/01/2022 18:00	4672800	0.588	409.29	10.542	1009.024	
04/01/2022 19:00	4676400	0.585	409.584	10.542	1009.275	
04/01/2022 20:00	4680000	0.593	408.811	10.542	1010.103	
04/01/2022 21:00	4683600	0.594	408.714	10.542	1010.2	
04/01/2022 22:00	4687200	0.596	408.463	10.542	1010.669	
04/01/2022 23:00	4690800	0.598	408.304	10.49	1010.867	
05/01/2022 00:00	4694400	0.599	408.156	10.542	1010.922	

WTP-BH031						
Date and Time	Elapsed Time (Seconds)	Corrected Level Depth To Water (mbgl)	Corrected Pressure (mBar)	Temperature (C)	Barometric Pressure (mBar)	Manual Dip Reading (mbgl)
05/01/2022 01:00	4698000	0.601	408.034	10.542	1010.717	
05/01/2022 02:00	4701600	0.601	408.03	10.542	1010.393	
05/01/2022 03:00	4705200	0.609	407.162	10.542	1011.479	
05/01/2022 04:00	4708800	0.607	407.428	10.49	1011.634	
05/01/2022 05:00	4712400	0.614	406.763	10.542	1011.987	
05/01/2022 06:00	4716000	0.615	406.642	10.542	1012.382	
05/01/2022 07:00	4719600	0.616	406.544	10.542	1013.08	
05/01/2022 08:00	4723200	0.622	405.98	10.542	1013.48	
05/01/2022 09:00	4726800	0.625	405.608	10.542	1014.78	
05/01/2022 10:00	4730400	0.625	405.676	10.542	1015.039	
05/01/2022 11:00	4734000	0.628	405.357	10.542	1015.523	
05/01/2022 12:00	4737600	0.634	404.764	10.49	1015.717	
05/01/2022 13:00	4741200	0.634	404.796	10.542	1015.756	
05/01/2022 14:00	4744800	0.63	405.14	10.542	1015.248	
05/01/2022 15:00	4748400	0.637	404.479	10.542	1015.418	
05/01/2022 16:00	4752000	0.639	404.273	10.542	1015.514	
05/01/2022 17:00	4755600	0.643	403.907	10.49	1015.973	
05/01/2022 18:00	4759200	0.647	403.504	10.49	1016.212	
05/01/2022 19:00	4762800	0.645	403.659	10.49	1015.839	
05/01/2022 20:00	4766400	0.647	403.507	10.49	1015.828	
05/01/2022 21:00	4770000	0.654	402.808	10.542	1015.123	
05/01/2022 22:00	4773600	0.651	403.045	10.49	1014.269	
05/01/2022 23:00	4777200	0.657	402.476	10.49	1013.473	
06/01/2022 00:00	4780800	0.65	403.235	10.542	1011.748	
06/01/2022 01:00	4784400	0.649	403.287	10.49	1009.987	
06/01/2022 02:00	4788000	0.656	402.614	10.542	1009.421	
06/01/2022 03:00	4791600	0.655	402.715	10.49	1007.667	
06/01/2022 04:00	4795200	0.65	403.187	10.49	1005.12	
06/01/2022 05:00	4798800	0.654	402.794	10.49	1004.367	
06/01/2022 06:00	4802400	0.65	403.206	10.49	1001.717	
06/01/2022 07:00	4806000	0.648	403.41	10.49	1000.04	
06/01/2022 08:00	4809600	0.645	403.633	10.49	998.507	
06/01/2022 09:00	4813200	0.653	402.88	10.49	999.261	
06/01/2022 10:00	4816800	0.639	404.237	10.49	998.94	
06/01/2022 11:00	4820400	0.641	404.049	10.49	998.91	
06/01/2022 12:00	4824000	0.644	403.759	10.49	999.527	
06/01/2022 13:00	4827600	0.642	403.97	10.49	999.589	
06/01/2022 14:00	4831200	0.638	404.344	10.49	999.925	
06/01/2022 15:00	4834800	0.628	405.391	10.49	1000.515	
06/01/2022 16:00	4838400	0.631	405.067	10.49	1000.184	
06/01/2022 17:00	4842000	0.63	405.143	10.49	1000.544	
06/01/2022 18:00	4845600	0.617	406.385	10.49	1001.158	
06/01/2022 19:00	4849200	0.616	406.5	10.438	1001.136	
06/01/2022 20:00	4852800	0.613	406.816	10.49	1001.546	
06/01/2022 21:00	4856400	0.604	407.671	10.438	1001.439	

WTP-BH031						
Date and Time	Elapsed Time (Seconds)	Corrected Level Depth To Water (mbgl)	Corrected Pressure (mBar)	Temperature (C)	Barometric Pressure (mBar)	Manual Dip Reading (mbgl)
06/01/2022 22:00	4860000	0.61	407.133	10.49	1002.375	
06/01/2022 23:00	4863600	0.603	407.808	10.49	1002.355	
07/01/2022 00:00	4867200	0.6	408.113	10.49	1002.705	
07/01/2022 01:00	4870800	0.598	408.269	10.438	1002.696	
07/01/2022 02:00	4874400	0.595	408.61	10.438	1002.246	
07/01/2022 03:00	4878000	0.589	409.193	10.49	1003.591	
07/01/2022 04:00	4881600	0.593	408.744	10.49	1003.494	
07/01/2022 05:00	4885200	0.59	409.044	10.49	1003.685	
07/01/2022 06:00	4888800	0.585	409.527	10.438	1004.277	
07/01/2022 07:00	4892400	0.579	410.123	10.438	1003.627	
07/01/2022 08:00	4896000	0.583	409.757	10.438	1003.938	
07/01/2022 09:00	4899600	0.576	410.426	10.438	1004.306	
07/01/2022 10:00	4903200	0.566	411.387	10.438	1003.837	
07/01/2022 11:00	4906800	0.568	411.201	10.438	1003.913	
07/01/2022 12:00	4910400	0.562	411.771	10.49	1004.669	
07/01/2022 13:00	4914000	0.564	411.659	10.49	1006.256	
07/01/2022 14:00	4917600	0.555	412.468	10.49	1006.212	
07/01/2022 15:00	4921200	0.555	412.529	10.49	1006.642	
07/01/2022 16:00	4924800	0.55	412.983	10.438	1006.936	
07/01/2022 17:00	4928400	0.554	412.595	10.438	1007.596	
07/01/2022 18:00	4932000	0.551	412.894	10.438	1007.68	
07/01/2022 19:00	4935600	0.547	413.253	10.438	1007.485	
07/01/2022 20:00	4939200	0.541	413.871	10.438	1006.867	
07/01/2022 21:00	4942800	0.542	413.799	10.385	1006.595	
07/01/2022 22:00	4946400	0.536	414.341	10.438	1004.978	
07/01/2022 23:00	4950000	0.534	414.513	10.438	1003.55	
08/01/2022 00:00	4953600	0.538	414.145	10.438	1002.498	
08/01/2022 01:00	4957200	0.537	414.223	10.438	1000.509	
08/01/2022 02:00	4960800	0.523	415.642	10.438	998.053	
08/01/2022 03:00	4964400	0.521	415.813	10.438	996.736	
08/01/2022 04:00	4968000	0.52	415.971	10.385	995.033	
08/01/2022 05:00	4971600	0.524	415.559	10.385	994.299	
08/01/2022 06:00	4975200	0.519	416.015	10.438	992.659	
08/01/2022 07:00	4978800	0.51	416.886	10.385	992.536	
08/01/2022 08:00	4982400	0.516	416.287	10.438	992.332	
08/01/2022 09:00	4986000	0.501	417.745	10.438	992.292	
08/01/2022 10:00	4989600	0.503	417.627	10.438	992.247	
08/01/2022 11:00	4993200	0.5	417.929	10.438	992.436	
08/01/2022 12:00	4996800	0.499	417.962	10.385	992.441	
08/01/2022 13:00	5000400	0.495	418.37	10.385	992.58	
08/01/2022 14:00	5004000	0.496	418.282	10.385	992.504	
08/01/2022 15:00	5007600	0.497	418.165	10.438	993.019	
08/01/2022 16:00	5011200	0.496	418.281	10.438	993.558	
08/01/2022 17:00	5014800	0.498	418.035	10.385	994.552	
08/01/2022 18:00	5018400	0.501	417.795	10.385	994.901	

WTP-BH031						
Date and Time	Elapsed Time (Seconds)	Corrected Level Depth To Water (mbgl)	Corrected Pressure (mBar)	Temperature (C)	Barometric Pressure (mBar)	Manual Dip Reading (mbgl)
08/01/2022 19:00	5022000	0.496	418.24	10.385	994.947	
08/01/2022 20:00	5025600	0.499	417.938	10.438	994.939	
08/01/2022 21:00	5029200	0.507	417.229	10.385	995.576	
08/01/2022 22:00	5032800	0.504	417.503	10.438	994.718	
08/01/2022 23:00	5036400	0.505	417.4	10.438	995.749	
09/01/2022 00:00	5040000	0.51	416.915	10.385	995.945	
09/01/2022 01:00	5043600	0.507	417.235	10.438	996.241	
09/01/2022 02:00	5047200	0.5	417.93	10.385	996.131	
09/01/2022 03:00	5050800	0.501	417.77	10.438	996.034	
09/01/2022 04:00	5054400	0.507	417.237	10.385	996.441	
09/01/2022 05:00	5058000	0.506	417.27	10.438	996.753	
09/01/2022 06:00	5061600	0.513	416.566	10.385	997.222	
09/01/2022 07:00	5065200	0.515	416.439	10.385	996.585	
09/01/2022 08:00	5068800	0.507	417.202	10.438	997.093	
09/01/2022 09:00	5072400	0.506	417.319	10.385	997.506	
09/01/2022 10:00	5076000	0.507	417.173	10.385	997.433	
09/01/2022 11:00	5079600	0.505	417.382	10.385	997.497	
09/01/2022 12:00	5083200	0.502	417.681	10.438	997.106	
09/01/2022 13:00	5086800	0.509	417.041	10.385	997.675	
09/01/2022 14:00	5090400	0.509	417.027	10.385	997.689	
09/01/2022 15:00	5094000	0.509	416.961	10.385	998.246	
09/01/2022 16:00	5097600	0.513	416.647	10.385	998.833	
09/01/2022 17:00	5101200	0.51	416.884	10.385	999.251	
09/01/2022 18:00	5104800	0.513	416.608	10.385	999.745	
09/01/2022 19:00	5108400	0.518	416.091	10.385	999.99	
09/01/2022 20:00	5112000	0.513	416.586	10.385	1000.477	
09/01/2022 21:00	5115600	0.515	416.371	10.438	1000.709	
09/01/2022 22:00	5119200	0.525	415.454	10.385	1001.991	
09/01/2022 23:00	5122800	0.522	415.763	10.385	1002.011	
10/01/2022 00:00	5126400	0.524	415.504	10.333	1002.581	
10/01/2022 01:00	5130000	0.533	414.669	10.385	1003.596	
10/01/2022 02:00	5133600	0.517	416.212	10.385	1002.871	
10/01/2022 03:00	5137200	0.521	415.805	10.385	1003.388	
10/01/2022 04:00	5140800	0.519	416.002	10.385	1003.737	
10/01/2022 05:00	5144400	0.52	415.89	10.385	1003.904	
10/01/2022 06:00	5148000	0.52	415.9	10.385	1004.33	
10/01/2022 07:00	5151600	0.525	415.427	10.385	1005.349	
10/01/2022 08:00	5155200	0.519	416.023	10.385	1005.299	
10/01/2022 09:00	5158800	0.52	415.881	10.385	1006.042	
10/01/2022 10:00	5162400	0.527	415.23	10.385	1007.021	
10/01/2022 11:00	5166000	0.517	416.21	10.385	1007.023	
10/01/2022 12:00	5169600	0.518	416.105	10.385	1007.238	
10/01/2022 13:00	5173200	0.52	415.881	10.385	1007.516	
10/01/2022 14:00	5176800	0.523	415.631	10.333	1008.187	
10/01/2022 15:00	5180400	0.523	415.675	10.333	1009.017	

WTP-BH031						
Date and Time	Elapsed Time (Seconds)	Corrected Level Depth To Water (mbgl)	Corrected Pressure (mBar)	Temperature (C)	Barometric Pressure (mBar)	Manual Dip Reading (mbgl)
10/01/2022 16:00	5184000	0.518	416.17	10.333	1010.323	
10/01/2022 17:00	5187600	0.516	416.315	10.333	1011.544	
10/01/2022 18:00	5191200	0.521	415.796	10.333	1013.319	
10/01/2022 19:00	5194800	0.518	416.143	10.385	1014.136	
10/01/2022 20:00	5198400	0.514	416.519	10.333	1014.726	
10/01/2022 21:00	5202000	0.517	416.264	10.333	1016.293	
10/01/2022 22:00	5205600	0.52	415.928	10.385	1017.245	
10/01/2022 23:00	5209200	0.521	415.855	10.333	1018.067	
11/01/2022 00:00	5212800	0.518	416.153	10.333	1018.807	
11/01/2022 01:00	5216400	0.524	415.544	10.333	1019.744	
11/01/2022 02:00	5220000	0.522	415.77	10.333	1020.064	
11/01/2022 03:00	5223600	0.522	415.72	10.333	1020.606	
11/01/2022 04:00	5227200	0.528	415.135	10.333	1021.737	
11/01/2022 05:00	5230800	0.523	415.614	10.333	1021.749	
11/01/2022 06:00	5234400	0.528	415.14	10.385	1022.787	
11/01/2022 07:00	5238000	0.53	414.955	10.385	1023.409	
11/01/2022 08:00	5241600	0.533	414.674	10.333	1024.383	
11/01/2022 09:00	5245200	0.535	414.446	10.333	1025.377	
11/01/2022 10:00	5248800	0.539	414.087	10.385	1026.462	
11/01/2022 11:00	5252400	0.547	413.316	10.333	1027.544	
11/01/2022 12:00	5256000	0.541	413.828	10.333	1027.306	
11/01/2022 13:00	5259600	0.546	413.409	10.385	1027.577	
11/01/2022 14:00	5263200	0.546	413.377	10.333	1027.593	
11/01/2022 15:00	5266800	0.549	413.094	10.333	1027.985	
11/01/2022 16:00	5270400	0.548	413.199	10.333	1028.645	
11/01/2022 17:00	5274000	0.554	412.569	10.333	1029.275	
11/01/2022 18:00	5277600	0.56	412.053	10.333	1030.392	
11/01/2022 19:00	5281200	0.559	412.097	10.333	1031.058	
11/01/2022 20:00	5284800	0.569	411.133	10.333	1031.858	
11/01/2022 21:00	5288400	0.572	410.831	10.333	1032.981	
11/01/2022 22:00	5292000	0.573	410.752	10.333	1033.06	
11/01/2022 23:00	5295600	0.582	409.892	10.385	1033.99	
12/01/2022 00:00	5299200	0.583	409.723	10.333	1033.87	
12/01/2022 01:00	5302800	0.585	409.547	10.333	1034.155	
12/01/2022 02:00	5306400	0.584	409.622	10.333	1034.244	
12/01/2022 03:00	5310000	0.59	409.103	10.333	1035.091	
12/01/2022 04:00	5313600	0.592	408.834	10.333	1035.087	
12/01/2022 05:00	5317200	0.599	408.187	10.333	1035.734	
12/01/2022 06:00	5320800	0.603	407.832	10.333	1035.98	
12/01/2022 07:00	5324400	0.605	407.62	10.333	1036.737	
12/01/2022 08:00	5328000	0.603	407.78	10.333	1036.687	
12/01/2022 09:00	5331600	0.614	406.693	10.333	1037.391	
12/01/2022 10:00	5335200	0.611	406.964	10.333	1037.503	
12/01/2022 11:00	5338800	0.619	406.215	10.333	1037.651	
12/01/2022 12:00	5342400	0.615	406.588	10.333	1037.059	

WTP-BH031						
Date and Time	Elapsed Time (Seconds)	Corrected Level Depth To Water (mbgl)	Corrected Pressure (mBar)	Temperature (C)	Barometric Pressure (mBar)	Manual Dip Reading (mbgl)
12/01/2022 13:00	5346000	0.619	406.246	10.281	1036.783	
12/01/2022 14:00	5349600	0.623	405.855	10.333	1036.262	
12/01/2022 15:00	5353200	0.622	405.92	10.333	1035.869	
12/01/2022 16:00	5356800	0.622	405.943	10.333	1035.847	
12/01/2022 17:00	5360400	0.626	405.5	10.281	1036.164	
12/01/2022 18:00	5364000	0.633	404.837	10.333	1036.843	
12/01/2022 19:00	5367600	0.629	405.269	10.333	1036.629	
12/01/2022 20:00	5371200	0.633	404.849	10.333	1036.995	
12/01/2022 21:00	5374800	0.636	404.554	10.333	1037.181	
12/01/2022 22:00	5378400	0.641	404.046	10.333	1037.361	
12/01/2022 23:00	5382000	0.639	404.221	10.281	1036.897	
13/01/2022 00:00	5385600	0.645	403.685	10.333	1037.339	
13/01/2022 01:00	5389200	0.646	403.618	10.333	1037.133	
13/01/2022 02:00	5392800	0.65	403.173	10.333	1036.977	
13/01/2022 03:00	5396400	0.654	402.807	10.281	1037.327	
13/01/2022 04:00	5400000	0.656	402.594	10.333	1036.627	
13/01/2022 05:00	5403600	0.654	402.806	10.333	1036.689	
13/01/2022 06:00	5407200	0.653	402.932	10.333	1035.797	
13/01/2022 07:00	5410800	0.658	402.447	10.281	1036.157	
13/01/2022 08:00	5414400	0.659	402.269	10.281	1036.117	
13/01/2022 09:00	5418000	0.66	402.172	10.333	1036.175	
13/01/2022 10:00	5421600	0.666	401.657	10.333	1036.69	
13/01/2022 11:00	5425200	0.661	402.151	10.281	1036.235	
13/01/2022 12:00	5428800	0.659	402.347	10.281	1035.602	
13/01/2022 13:00	5432400	0.67	401.261	10.333	1035.83	
13/01/2022 14:00	5436000	0.669	401.293	10.281	1035.344	
13/01/2022 15:00	5439600	0.674	400.846	10.333	1035.097	
13/01/2022 16:00	5443200	0.669	401.334	10.281	1034.866	
13/01/2022 17:00	5446800	0.664	401.798	10.281	1034.402	
13/01/2022 18:00	5450400	0.664	401.818	10.281	1033.726	
13/01/2022 19:00	5454000	0.667	401.508	10.281	1033.654	
13/01/2022 20:00	5457600	0.671	401.164	10.333	1033.905	
13/01/2022 21:00	5461200	0.667	401.478	10.333	1033.81	
13/01/2022 22:00	5464800	0.67	401.278	10.281	1033.721	
13/01/2022 23:00	5468400	0.676	400.666	10.333	1033.966	
14/01/2022 00:00	5472000	0.665	401.684	10.281	1033.369	
14/01/2022 01:00	5475600	0.671	401.182	10.281	1033.052	
14/01/2022 02:00	5479200	0.678	400.489	10.281	1032.489	
14/01/2022 03:00	5482800	0.673	400.984	10.281	1032.267	
14/01/2022 04:00	5486400	0.674	400.876	10.281	1031.609	
14/01/2022 05:00	5490000	0.674	400.86	10.281	1031.243	
14/01/2022 06:00	5493600	0.678	400.416	10.281	1031.032	
14/01/2022 07:00	5497200	0.679	400.361	10.281	1031.087	
14/01/2022 08:00	5500800	0.684	399.862	10.333	1031.383	
14/01/2022 09:00	5504400	0.68	400.245	10.333	1030.836	

WTP-BH031						
Date and Time	Elapsed Time (Seconds)	Corrected Level Depth To Water (mbgl)	Corrected Pressure (mBar)	Temperature (C)	Barometric Pressure (mBar)	Manual Dip Reading (mbgl)
14/01/2022 10:00	5508000	0.683	399.981	10.281	1030.811	
14/01/2022 11:00	5511600	0.674	400.795	10.333	1030.068	
14/01/2022 12:00	5515200	0.675	400.698	10.281	1029.712	
14/01/2022 13:00	5518800	0.682	400.053	10.229	1029.03	
14/01/2022 14:00	5522400	0.682	400.092	10.281	1028.352	
14/01/2022 15:00	5526000	0.682	400.049	10.281	1027.248	
14/01/2022 16:00	5529600	0.679	400.343	10.281	1026.735	
14/01/2022 17:00	5533200	0.677	400.572	10.281	1025.632	
14/01/2022 18:00	5536800	0.681	400.152	10.281	1025.944	
14/01/2022 19:00	5540400	0.685	399.728	10.229	1025.75	
14/01/2022 20:00	5544000	0.682	400.06	10.281	1024.998	
14/01/2022 21:00	5547600	0.688	399.49	10.281	1024.858	
14/01/2022 22:00	5551200	0.686	399.626	10.281	1024.066	
14/01/2022 23:00	5554800	0.681	400.167	10.281	1023.198	
15/01/2022 00:00	5558400	0.68	400.239	10.281	1022.416	
15/01/2022 01:00	5562000	0.68	400.26	10.281	1021.358	
15/01/2022 02:00	5565600	0.68	400.228	10.281	1020.789	
15/01/2022 03:00	5569200	0.684	399.902	10.281	1020.405	
15/01/2022 04:00	5572800	0.68	400.284	10.229	1019.079	
15/01/2022 05:00	5576400	0.682	400.08	10.229	1018.628	
15/01/2022 06:00	5580000	0.682	400.007	10.229	1018.482	
15/01/2022 07:00	5583600	0.687	399.536	10.281	1018.532	
15/01/2022 08:00	5587200	0.687	399.614	10.281	1018.236	
15/01/2022 09:00	5590800	0.682	400.034	10.281	1017.489	
15/01/2022 10:00	5594400	0.686	399.641	10.281	1017.609	
15/01/2022 11:00	5598000	0.678	400.493	10.281	1016.975	
15/01/2022 12:00	5601600	0.683	399.924	10.281	1016.944	
15/01/2022 13:00	5605200	0.684	399.891	10.281	1016.267	
15/01/2022 14:00	5608800	0.684	399.862	10.229	1015.679	
15/01/2022 15:00	5612400	0.689	399.393	10.229	1015.275	
15/01/2022 16:00	5616000	0.688	399.505	10.281	1015.288	
15/01/2022 17:00	5619600	0.69	399.286	10.281	1015.234	
15/01/2022 18:00	5623200	0.687	399.572	10.229	1015.314	
15/01/2022 19:00	5626800	0.688	399.47	10.229	1015.635	
15/01/2022 20:00	5630400	0.689	399.346	10.281	1015.338	
15/01/2022 21:00	5634000	0.687	399.53	10.229	1015.411	
15/01/2022 22:00	5637600	0.69	399.253	10.229	1016.342	
15/01/2022 23:00	5641200	0.697	398.59	10.229	1016.787	
16/01/2022 00:00	5644800	0.696	398.674	10.229	1017.304	
16/01/2022 01:00	5648400	0.695	398.761	10.281	1017.779	
16/01/2022 02:00	5652000	0.692	399.092	10.229	1017.323	
16/01/2022 03:00	5655600	0.699	398.394	10.229	1019.058	
16/01/2022 04:00	5659200	0.709	397.452	10.229	1019.782	
16/01/2022 05:00	5662800	0.706	397.698	10.229	1019.754	
16/01/2022 06:00	5666400	0.706	397.744	10.229	1020.09	

WTP-BH031						
Date and Time	Elapsed Time (Seconds)	Corrected Level Depth To Water (mbgl)	Corrected Pressure (mBar)	Temperature (C)	Barometric Pressure (mBar)	Manual Dip Reading (mbgl)
16/01/2022 07:00	5670000	0.706	397.705	10.229	1021.549	
16/01/2022 08:00	5673600	0.709	397.413	10.229	1023.096	
16/01/2022 09:00	5677200	0.71	397.308	10.281	1024.364	
16/01/2022 10:00	5680800	0.711	397.2	10.229	1025.33	
16/01/2022 11:00	5684400	0.711	397.17	10.229	1026.561	
16/01/2022 12:00	5688000	0.715	396.86	10.229	1026.98	
16/01/2022 13:00	5691600	0.711	397.174	10.229	1027.103	
16/01/2022 14:00	5695200	0.717	396.626	10.229	1027.432	
16/01/2022 15:00	5698800	0.721	396.243	10.229	1027.925	
16/01/2022 16:00	5702400	0.717	396.599	10.281	1028.185	
16/01/2022 17:00	5706000	0.718	396.488	10.281	1029.006	
16/01/2022 18:00	5709600	0.721	396.203	10.229	1030.204	
16/01/2022 19:00	5713200	0.724	395.957	10.229	1031.16	
16/01/2022 20:00	5716800	0.728	395.566	10.229	1031.605	
16/01/2022 21:00	5720400	0.724	395.904	10.229	1031.869	
16/01/2022 22:00	5724000	0.728	395.559	10.229	1032.596	
16/01/2022 23:00	5727600	0.729	395.436	10.229	1032.828	
17/01/2022 00:00	5731200	0.731	395.26	10.229	1033.168	
17/01/2022 01:00	5734800	0.732	395.195	10.229	1033.615	
17/01/2022 02:00	5738400	0.73	395.327	10.229	1033.209	
17/01/2022 03:00	5742000	0.734	394.982	10.176	1033.757	
17/01/2022 04:00	5745600	0.735	394.819	10.229	1033.554	
17/01/2022 05:00	5749200	0.74	394.389	10.176	1033.803	
17/01/2022 06:00	5752800	0.739	394.51	10.176	1033.301	
17/01/2022 07:00	5756400	0.735	394.902	10.176	1033.401	
17/01/2022 08:00	5760000	0.739	394.464	10.176	1033.401	
17/01/2022 09:00	5763600	0.741	394.238	10.229	1034.354	
17/01/2022 10:00	5767200	0.741	394.251	10.229	1034.558	
17/01/2022 11:00	5770800	0.746	393.832	10.176	1034.306	
17/01/2022 12:00	5774400	0.744	393.959	10.229	1034.413	
17/01/2022 13:00	5778000	0.747	393.677	10.176	1033.642	
17/01/2022 14:00	5781600	0.748	393.581	10.176	1033.301	
17/01/2022 15:00	5785200	0.752	393.185	10.176	1032.604	
17/01/2022 16:00	5788800	0.749	393.472	10.229	1032.552	
17/01/2022 17:00	5792400	0.741	394.249	10.176	1031.76	
17/01/2022 18:00	5796000	0.747	393.733	10.176	1031.675	
17/01/2022 19:00	5799600	0.744	394.014	10.229	1031.028	
17/01/2022 20:00	5803200	0.745	393.849	10.176	1031.34	
17/01/2022 21:00	5806800	0.746	393.775	10.176	1030.978	
17/01/2022 22:00	5810400	0.745	393.862	10.229	1030.688	
17/01/2022 23:00	5814000	0.747	393.649	10.176	1030.667	
18/01/2022 00:00	5817600	0.748	393.626	10.176	1030.853	
18/01/2022 01:00	5821200	0.743	394.105	10.176	1029.773	
18/01/2022 02:00	5824800	0.747	393.703	10.229	1029.428	
18/01/2022 03:00	5828400	0.742	394.136	10.176	1028.923	

WTP-BH031						
Date and Time	Elapsed Time (Seconds)	Corrected Level Depth To Water (mbgl)	Corrected Pressure (mBar)	Temperature (C)	Barometric Pressure (mBar)	Manual Dip Reading (mbgl)
18/01/2022 04:00	5832000	0.747	393.708	10.176	1028.642	
18/01/2022 05:00	5835600	0.74	394.42	10.176	1027.657	
18/01/2022 06:00	5839200	0.736	394.725	10.229	1027.368	
18/01/2022 07:00	5842800	0.738	394.617	10.176	1027.023	
18/01/2022 08:00	5846400	0.742	394.191	10.176	1027.012	
18/01/2022 09:00	5850000	0.743	394.108	10.229	1027.111	
18/01/2022 10:00	5853600	0.737	394.634	10.176	1027.061	
18/01/2022 11:00	5857200	0.743	394.101	10.176	1027.211	
18/01/2022 12:00	5860800	0.741	394.297	10.229	1026.704	
18/01/2022 13:00	5864400	0.735	394.852	10.176	1025.696	
18/01/2022 14:00	5868000	0.737	394.676	10.176	1025.326	
18/01/2022 15:00	5871600	0.734	394.966	10.176	1024.764	
18/01/2022 16:00	5875200	0.737	394.681	10.176	1024.938	
18/01/2022 17:00	5878800	0.731	395.269	10.176	1024.788	
18/01/2022 18:00	5882400	0.735	394.898	10.176	1024.721	
18/01/2022 19:00	5886000	0.732	395.109	10.176	1025.384	
18/01/2022 20:00	5889600	0.73	395.377	10.176	1024.735	
18/01/2022 21:00	5893200	0.73	395.337	10.176	1024.283	
18/01/2022 22:00	5896800	0.73	395.374	10.176	1024.082	
18/01/2022 23:00	5900400	0.734	394.993	10.176	1024.627	
19/01/2022 00:00	5904000	0.725	395.823	10.176	1024.125	
19/01/2022 01:00	5907600	0.726	395.784	10.176	1023.781	
19/01/2022 02:00	5911200	0.721	396.187	10.176	1023.488	
19/01/2022 03:00	5914800	0.72	396.31	10.176	1022.928	
19/01/2022 04:00	5918400	0.724	395.898	10.176	1022.793	
19/01/2022 05:00	5922000	0.723	396.073	10.176	1023.11	
19/01/2022 06:00	5925600	0.723	396.066	10.176	1023.226	
19/01/2022 07:00	5929200	0.726	395.756	10.176	1024.137	
19/01/2022 08:00	5932800	0.722	396.105	10.176	1024.825	
19/01/2022 09:00	5936400	0.717	396.602	10.124	1025.95	
19/01/2022 10:00	5940000	0.718	396.573	10.176	1027.142	
19/01/2022 11:00	5943600	0.72	396.363	10.176	1027.953	
19/01/2022 12:00	5947200	0.723	396.076	10.124	1028.388	
19/01/2022 13:00	5950800	0.721	396.265	10.124	1028.526	
19/01/2022 14:00	5954400	0.722	396.161	10.124	1028.739	
19/01/2022 15:00	5958000	0.72	396.315	10.124	1029.241	
19/01/2022 16:00	5961600	0.72	396.362	10.124	1029.63	
19/01/2022 17:00	5965200	0.724	395.915	10.124	1030.732	
19/01/2022 18:00	5968800	0.726	395.786	10.124	1031.571	
19/01/2022 19:00	5972400	0.721	396.271	10.124	1031.687	
19/01/2022 20:00	5976000	0.723	396.057	10.124	1032.612	
19/01/2022 21:00	5979600	0.721	396.202	10.176	1032.756	
19/01/2022 22:00	5983200	0.724	395.927	10.176	1033.577	
19/01/2022 23:00	5986800	0.729	395.443	10.176	1033.897	
20/01/2022 00:00	5990400	0.73	395.357	10.124	1034.349	

WTP-BH031						
Date and Time	Elapsed Time (Seconds)	Corrected Level Depth To Water (mbgl)	Corrected Pressure (mBar)	Temperature (C)	Barometric Pressure (mBar)	Manual Dip Reading (mbgl)
20/01/2022 01:00	5994000	0.728	395.502	10.176	1034.33	
20/01/2022 02:00	5997600	0.728	395.58	10.124	1034.235	
20/01/2022 03:00	6001200	0.734	394.977	10.124	1035.057	
20/01/2022 04:00	6004800	0.731	395.287	10.176	1035.091	
20/01/2022 05:00	6008400	0.729	395.449	10.176	1034.929	
20/01/2022 06:00	6012000	0.736	394.772	10.176	1035.66	
20/01/2022 07:00	6015600	0.734	394.952	10.124	1036.556	
20/01/2022 08:00	6019200	0.729	395.456	10.124	1036.325	
20/01/2022 09:00	6022800	0.739	394.446	10.124	1037.5	
20/01/2022 10:00	6026400	0.737	394.703	10.176	1037.149	
20/01/2022 11:00	6030000	0.735	394.897	10.124	1037.157	
20/01/2022 12:00	6033600	0.735	394.905	10.124	1037.095	
20/01/2022 13:00	6037200	0.732	395.132	10.124	1036.595	
20/01/2022 14:00	6040800	0.736	394.784	10.124	1036.56	
20/01/2022 15:00	6044400	0.735	394.832	10.072	1036.769	
20/01/2022 16:00	6048000	0.738	394.523	10.124	1036.658	
20/01/2022 17:00	6051600	0.741	394.244	10.124	1037.046	
20/01/2022 18:00	6055200	0.736	394.735	10.176	1037.609	
20/01/2022 19:00	6058800	0.741	394.236	10.124	1037.873	
20/01/2022 20:00	6062400	0.746	393.741	10.176	1038.33	
20/01/2022 21:00	6066000	0.74	394.376	10.124	1037.733	
20/01/2022 22:00	6069600	0.741	394.284	10.124	1037.989	
20/01/2022 23:00	6073200	0.742	394.19	10.124	1038.029	
21/01/2022 00:00	6076800	0.741	394.274	10.176	1037.688	
21/01/2022 01:00	6080400	0.744	393.939	10.124	1037.788	
21/01/2022 02:00	6084000	0.745	393.875	10.124	1037.688	
21/01/2022 03:00	6087600	0.752	393.235	10.124	1037.672	
21/01/2022 04:00	6091200	0.746	393.8	10.124	1037.326	
21/01/2022 05:00	6094800	0.748	393.578	10.124	1037.22	
21/01/2022 06:00	6098400	0.743	394.093	10.124	1036.869	
21/01/2022 07:00	6102000	0.747	393.728	10.124	1037.617	
21/01/2022 08:00	6105600	0.751	393.286	10.124	1037.567	
21/01/2022 09:00	6109200	0.748	393.554	10.124	1038.064	
21/01/2022 10:00	6112800	0.751	393.266	10.124	1038.023	
21/01/2022 11:00	6116400	0.752	393.197	10.124	1038.312	
21/01/2022 12:00	6120000	0.75	393.425	10.072	1037.74	
21/01/2022 13:00	6123600	0.755	392.945	10.124	1037.307	
21/01/2022 14:00	6127200	0.751	393.294	10.124	1036.63	
21/01/2022 15:00	6130800	0.749	393.479	10.124	1035.79	
21/01/2022 16:00	6134400	0.749	393.497	10.124	1035.663	
21/01/2022 17:00	6138000	0.748	393.568	10.072	1035.467	
21/01/2022 18:00	6141600	0.747	393.736	10.124	1035.26	
21/01/2022 19:00	6145200	0.754	393.009	10.124	1035.932	
21/01/2022 20:00	6148800	0.75	393.436	10.124	1035.669	
21/01/2022 21:00	6152400	0.752	393.215	10.124	1035.563	

WTP-BH031						
Date and Time	Elapsed Time (Seconds)	Corrected Level Depth To Water (mbgl)	Corrected Pressure (mBar)	Temperature (C)	Barometric Pressure (mBar)	Manual Dip Reading (mbgl)
21/01/2022 22:00	6156000	0.752	393.163	10.072	1035.707	
21/01/2022 23:00	6159600	0.752	393.16	10.072	1035.601	
22/01/2022 00:00	6163200	0.748	393.63	10.124	1035.093	
22/01/2022 01:00	6166800	0.749	393.465	10.072	1035.132	
22/01/2022 02:00	6170400	0.749	393.536	10.072	1034.624	
22/01/2022 03:00	6174000	0.752	393.192	10.072	1034.368	
22/01/2022 04:00	6177600	0.752	393.243	10.124	1034.279	
22/01/2022 05:00	6181200	0.748	393.582	10.072	1033.76	
22/01/2022 06:00	6184800	0.756	392.837	10.072	1034.34	
22/01/2022 07:00	6188400	0.753	393.106	10.072	1034.29	
22/01/2022 08:00	6192000	0.752	393.216	10.124	1033.978	
22/01/2022 09:00	6195600	0.754	392.97	10.072	1034.262	
22/01/2022 10:00	6199200	0.757	392.69	10.124	1034.34	
22/01/2022 11:00	6202800	0.76	392.423	10.072	1034.646	
22/01/2022 12:00	6206400	0.761	392.352	10.072	1034.662	
22/01/2022 13:00	6210000	0.76	392.422	10.072	1034.046	
22/01/2022 14:00	6213600	0.754	393.032	10.072	1032.78	
22/01/2022 15:00	6217200	0.756	392.804	10.02	1032.446	
22/01/2022 16:00	6220800	0.76	392.401	10.072	1032.593	
22/01/2022 17:00	6224400	0.756	392.809	10.072	1032.238	
22/01/2022 18:00	6228000	0.759	392.493	10.072	1032.446	
22/01/2022 19:00	6231600	0.752	393.164	10.072	1032.102	
22/01/2022 20:00	6235200	0.762	392.196	10.072	1032.634	
22/01/2022 21:00	6238800	0.763	392.159	10.072	1032.507	
22/01/2022 22:00	6242400	0.762	392.222	10.072	1031.734	
22/01/2022 23:00	6246000	0.757	392.66	10.072	1031.514	
23/01/2022 00:00	6249600	0.758	392.62	10.072	1030.899	
23/01/2022 01:00	6253200	0.764	392.012	10.072	1030.742	
23/01/2022 02:00	6256800	0.762	392.17	10.072	1029.82	
23/01/2022 03:00	6260400	0.757	392.664	10.072	1029.381	
23/01/2022 04:00	6264000	0.76	392.38	10.072	1028.955	
23/01/2022 05:00	6267600	0.761	392.328	10.124	1028.805	
23/01/2022 06:00	6271200	0.763	392.132	10.02	1028.586	
23/01/2022 07:00	6274800	0.764	392.051	10.072	1028.247	
23/01/2022 08:00	6278400	0.761	392.292	10.02	1027.934	
23/01/2022 09:00	6282000	0.76	392.462	10.072	1027.672	
23/01/2022 10:00	6285600	0.761	392.314	10.072	1027.819	
23/01/2022 11:00	6289200	0.76	392.422	10.072	1027.33	
23/01/2022 12:00	6292800	0.76	392.372	10.072	1026.779	
23/01/2022 13:00	6296400	0.759	392.548	10.02	1025.822	
23/01/2022 14:00	6300000	0.758	392.595	10.072	1025.355	
23/01/2022 15:00	6303600	0.761	392.319	10.072	1025.14	
23/01/2022 16:00	6307200	0.759	392.505	10.072	1024.244	
23/01/2022 17:00	6310800	0.761	392.327	10.072	1024.258	
23/01/2022 18:00	6314400	0.758	392.635	10.124	1024.294	

WTP-BH031						
Date and Time	Elapsed Time (Seconds)	Corrected Level Depth To Water (mbgl)	Corrected Pressure (mBar)	Temperature (C)	Barometric Pressure (mBar)	Manual Dip Reading (mbgl)
23/01/2022 19:00	6318000	0.765	391.906	10.072	1024.625	
23/01/2022 20:00	6321600	0.762	392.266	10.072	1024.374	
23/01/2022 21:00	6325200	0.762	392.178	10.072	1024.08	
23/01/2022 22:00	6328800	0.761	392.31	10.072	1023.729	
23/01/2022 23:00	6332400	0.766	391.844	10.072	1023.922	
24/01/2022 00:00	6336000	0.767	391.681	10.072	1023.813	
24/01/2022 01:00	6339600	0.768	391.674	10.072	1024.038	
24/01/2022 02:00	6343200	0.769	391.495	10.072	1024.217	
24/01/2022 03:00	6346800	0.771	391.303	10.02	1024.447	
24/01/2022 04:00	6350400	0.769	391.537	10.072	1024.066	
24/01/2022 05:00	6354000	0.769	391.546	10.02	1023.877	
24/01/2022 06:00	6357600	0.778	390.639	10.02	1025.002	
24/01/2022 07:00	6361200	0.774	391.068	10.02	1024.791	
24/01/2022 08:00	6364800	0.774	391.002	10.02	1025.512	
24/01/2022 09:00	6368400	0.775	390.908	10.02	1025.498	
24/01/2022 10:00	6372000	0.774	391.004	10.02	1025.838	
24/01/2022 11:00	6375600	0.778	390.617	10.02	1026.116	
24/01/2022 12:00	6379200	0.777	390.73	10.072	1026.237	
24/01/2022 13:00	6382800	0.784	390.093	10.02	1026.258	
24/01/2022 14:00	6386400	0.777	390.731	10.072	1025.799	
24/01/2022 15:00	6390000	0.782	390.255	10.02	1025.986	
24/01/2022 16:00	6393600	0.774	391.044	10.02	1025.471	
24/01/2022 17:00	6397200	0.776	390.836	10.02	1026.334	
24/01/2022 18:00	6400800	0.778	390.641	10.02	1026.364	
24/01/2022 19:00	6404400	0.777	390.79	10.02	1026.653	
24/01/2022 20:00	6408000	0.781	390.358	10.02	1027.248	
24/01/2022 21:00	6411600	0.781	390.336	10.072	1027.286	
24/01/2022 22:00	6415200	0.782	390.282	10.072	1027.613	
24/01/2022 23:00	6418800	0.785	389.958	10.02	1027.976	
25/01/2022 00:00	6422400	0.782	390.301	10.02	1027.306	
25/01/2022 01:00	6426000	0.786	389.864	10.02	1027.306	
25/01/2022 02:00	6429600	0.783	390.209	10.072	1027.249	
25/01/2022 03:00	6433200	0.783	390.121	10.02	1027.049	
25/01/2022 04:00	6436800	0.788	389.654	10.072	1027.149	
25/01/2022 05:00	6440400	0.782	390.248	10.02	1026.485	
25/01/2022 06:00	6444000	0.79	389.479	10.02	1027.527	
25/01/2022 07:00	6447600	0.789	389.553	10.02	1027.125	
25/01/2022 08:00	6451200	0.788	389.703	10.02	1027.521	
25/01/2022 09:00	6454800	0.79	389.427	10.02	1027.961	
25/01/2022 10:00	6458400	0.792	389.318	9.967	1028.218	
25/01/2022 11:00	6462000	0.792	389.24	9.967	1028.568	
25/01/2022 12:00	6465600	0.789	389.547	10.02	1028.442	
25/01/2022 13:00	6469200	0.793	389.202	10.02	1028.35	
25/01/2022 14:00	6472800	0.797	388.822	10.02	1028.566	
25/01/2022 15:00	6476400	0.796	388.897	10.02	1027.836	

WTP-BH031						
Date and Time	Elapsed Time (Seconds)	Corrected Level Depth To Water (mbgl)	Corrected Pressure (mBar)	Temperature (C)	Barometric Pressure (mBar)	Manual Dip Reading (mbgl)
25/01/2022 16:00	6480000	0.794	389.071	10.02	1027.716	
25/01/2022 17:00	6483600	0.79	389.491	10.02	1028.279	
25/01/2022 18:00	6487200	0.799	388.604	10.02	1029.384	
25/01/2022 19:00	6490800	0.792	389.237	9.967	1029.391	
25/01/2022 20:00	6494400	0.791	389.39	10.02	1029.362	
25/01/2022 21:00	6498000	0.794	389.061	9.967	1029.348	
25/01/2022 22:00	6501600	0.797	388.769	10.02	1029.93	
25/01/2022 23:00	6505200	0.794	389.096	10.02	1029.766	
26/01/2022 00:00	6508800	0.795	388.978	10.02	1029.502	
26/01/2022 01:00	6512400	0.799	388.628	10.072	1029.595	
26/01/2022 02:00	6516000	0.801	388.395	10.02	1029.375	
26/01/2022 03:00	6519600	0.803	388.212	10.02	1029.613	
26/01/2022 04:00	6523200	0.797	388.777	10.02	1028.666	
26/01/2022 05:00	6526800	0.802	388.314	10.02	1028.528	
26/01/2022 06:00	6530400	0.8	388.486	9.967	1028.067	
26/01/2022 07:00	6534000	0.804	388.095	10.02	1028.092	
26/01/2022 08:00	6537600	0.8	388.517	10.02	1027.834	
26/01/2022 09:00	6541200	0.798	388.685	10.02	1027.939	
26/01/2022 10:00	6544800	0.805	388.021	9.967	1027.549	
26/01/2022 11:00	6548400	0.805	387.992	10.02	1027.54	
26/01/2022 12:00	6552000	0.802	388.318	10.02	1027.214	
26/01/2022 13:00	6555600	0.8	388.494	9.967	1025.985	
26/01/2022 14:00	6559200	0.799	388.548	9.967	1024.948	
26/01/2022 15:00	6562800	0.796	388.855	10.02	1023.893	
26/01/2022 16:00	6566400	0.802	388.347	9.967	1023.675	
26/01/2022 17:00	6570000	0.8	388.482	9.967	1023.65	
26/01/2022 18:00	6573600	0.801	388.431	10.02	1023.007	
26/01/2022 19:00	6577200	0.798	388.647	10.02	1022.682	
26/01/2022 20:00	6580800	0.8	388.526	9.967	1022.732	
26/01/2022 21:00	6584400	0.796	388.88	9.967	1021.887	
26/01/2022 22:00	6588000	0.802	388.289	10.02	1022.112	
26/01/2022 23:00	6591600	0.804	388.077	10.02	1022.379	
27/01/2022 00:00	6595200	0.798	388.7	9.967	1021.686	
27/01/2022 01:00	6598800	0.799	388.556	10.02	1022.063	
27/01/2022 02:00	6602400	0.793	389.18	9.967	1021.697	
27/01/2022 03:00	6606000	0.784	390.061	9.967	1022.016	
27/01/2022 04:00	6609600	0.774	391.035	9.967	1021.916	
27/01/2022 05:00	6613200	0.766	391.8	10.02	1022.258	
27/01/2022 06:00	6616800	0.753	393.125	9.967	1022.172	
27/01/2022 07:00	6620400	0.744	394.009	10.02	1023.216	
27/01/2022 08:00	6624000	0.738	394.599	9.967	1024.629	
27/01/2022 09:00	6627600	0.726	395.752	10.02	1025.24	
27/01/2022 10:00	6631200	0.72	396.37	10.02	1025.986	
27/01/2022 11:00	6634800	0.712	397.124	9.967	1026.854	
27/01/2022 12:00	6638400	0.709	397.424	9.967	1027.374	

WTP-BH031						
Date and Time	Elapsed Time (Seconds)	Corrected Level Depth To Water (mbgl)	Corrected Pressure (mBar)	Temperature (C)	Barometric Pressure (mBar)	Manual Dip Reading (mbgl)
27/01/2022 13:00	6642000	0.698	398.515	9.967	1027.429	
27/01/2022 14:00	6645600	0.686	399.693	9.967	1027.398	
27/01/2022 15:00	6649200	0.684	399.82	9.967	1027.162	
27/01/2022 16:00	6652800	0.684	399.871	9.967	1028.421	
27/01/2022 17:00	6656400	0.676	400.69	9.967	1028.312	
27/01/2022 18:00	6660000	0.672	401.069	9.967	1028.862	
27/01/2022 19:00	6663600	0.667	401.504	9.967	1029.682	
27/01/2022 20:00	6667200	0.668	401.393	9.967	1030.013	
27/01/2022 21:00	6670800	0.661	402.123	9.967	1029.883	
27/01/2022 22:00	6674400	0.665	401.754	9.967	1030.579	
27/01/2022 23:00	6678000	0.66	402.181	9.967	1030.153	
28/01/2022 00:00	6681600	0.654	402.767	9.967	1030.222	
28/01/2022 01:00	6685200	0.66	402.22	9.967	1030.605	
28/01/2022 02:00	6688800	0.659	402.355	9.967	1030.034	
28/01/2022 03:00	6692400	0.655	402.687	9.967	1029.865	
28/01/2022 04:00	6696000	0.656	402.65	9.967	1029.52	
28/01/2022 05:00	6699600	0.653	402.876	9.967	1028.693	
28/01/2022 06:00	6703200	0.656	402.626	9.967	1028.725	
28/01/2022 07:00	6706800	0.65	403.223	9.967	1028.564	
28/01/2022 08:00	6710400	0.652	403.043	9.967	1027.652	
28/01/2022 09:00	6714000	0.653	402.865	9.915	1027.596	
28/01/2022 10:00	6717600	0.652	403.028	9.915	1027.432	
28/01/2022 11:00	6721200	0.653	402.902	9.967	1027.247	
28/01/2022 12:00	6724800	0.651	403.08	9.915	1026.561	
28/01/2022 13:00	6728400	0.648	403.38	9.967	1026.223	
28/01/2022 14:00	6732000	0.65	403.17	9.915	1026.635	
28/01/2022 15:00	6735600	0.65	403.173	9.967	1026.212	
28/01/2022 16:00	6739200	0.644	403.785	9.967	1025.927	
28/01/2022 17:00	6742800	0.643	403.907	9.915	1025.68	
28/01/2022 18:00	6746400	0.648	403.371	9.967	1026.014	
28/01/2022 19:00	6750000	0.647	403.526	9.967	1025.913	
28/01/2022 20:00	6753600	0.644	403.759	9.967	1025.68	
28/01/2022 21:00	6757200	0.649	403.311	9.967	1026.292	
28/01/2022 22:00	6760800	0.639	404.255	9.967	1025.512	
28/01/2022 23:00	6764400	0.638	404.385	9.915	1025.202	
29/01/2022 00:00	6768000	0.635	404.666	9.967	1025.101	
29/01/2022 01:00	6771600	0.637	404.471	9.967	1024.75	
29/01/2022 02:00	6775200	0.637	404.44	9.967	1024.617	
29/01/2022 03:00	6778800	0.633	404.828	9.967	1024.174	
29/01/2022 04:00	6782400	0.635	404.639	9.967	1023.49	
29/01/2022 05:00	6786000	0.632	404.916	9.967	1023.649	
29/01/2022 06:00	6789600	0.633	404.854	9.915	1023.75	
29/01/2022 07:00	6793200	0.629	405.225	9.915	1023.106	
29/01/2022 08:00	6796800	0.631	405.078	9.915	1023.416	
29/01/2022 09:00	6800400	0.629	405.208	9.967	1023.576	

WTP-BH031						
Date and Time	Elapsed Time (Seconds)	Corrected Level Depth To Water (mbgl)	Corrected Pressure (mBar)	Temperature (C)	Barometric Pressure (mBar)	Manual Dip Reading (mbgl)
29/01/2022 10:00	6804000	0.629	405.253	9.915	1026.082	
29/01/2022 11:00	6807600	0.623	405.838	9.915	1026.589	
29/01/2022 12:00	6811200	0.629	405.21	9.915	1027.708	
29/01/2022 13:00	6814800	0.63	405.139	9.967	1027.632	
29/01/2022 14:00	6818400	0.627	405.456	9.967	1027.916	
29/01/2022 15:00	6822000	0.624	405.786	9.967	1028.186	
29/01/2022 16:00	6825600	0.625	405.657	9.915	1028.955	
29/01/2022 17:00	6829200	0.622	405.92	9.915	1029.456	
29/01/2022 18:00	6832800	0.627	405.444	9.915	1030.26	
29/01/2022 19:00	6836400	0.632	404.968	9.915	1030.954	
29/01/2022 20:00	6840000	0.625	405.634	9.915	1030.617	
29/01/2022 21:00	6843600	0.623	405.808	9.915	1030.715	
29/01/2022 22:00	6847200	0.629	405.213	9.915	1031.529	
29/01/2022 23:00	6850800	0.635	404.703	9.915	1031.984	
30/01/2022 00:00	6854400	0.634	404.785	9.915	1031.738	
30/01/2022 01:00	6858000	0.636	404.57	9.967	1031.806	
30/01/2022 02:00	6861600	0.63	405.109	9.915	1030.977	
30/01/2022 03:00	6865200	0.633	404.819	9.915	1031.158	
30/01/2022 04:00	6868800	0.64	404.196	9.863	1030.618	
30/01/2022 05:00	6872400	0.639	404.234	9.915	1030.214	
30/01/2022 06:00	6876000	0.641	404.048	9.915	1029.361	
30/01/2022 07:00	6879600	0.643	403.83	9.915	1029.143	
30/01/2022 08:00	6883200	0.641	404.057	9.915	1028.097	
30/01/2022 09:00	6886800	0.65	403.172	9.915	1028.217	
30/01/2022 10:00	6890400	0.638	404.327	9.967	1026.805	
30/01/2022 11:00	6894000	0.642	403.996	9.915	1025.591	
30/01/2022 12:00	6897600	0.64	404.13	9.915	1024.528	
30/01/2022 13:00	6901200	0.641	404.054	9.915	1022.475	
30/01/2022 14:00	6904800	0.638	404.352	9.863	1020.741	
30/01/2022 15:00	6908400	0.642	403.937	9.915	1020.462	
30/01/2022 16:00	6912000	0.65	403.178	9.915	1020.293	
30/01/2022 17:00	6915600	0.638	404.375	9.915	1020.57	
30/01/2022 18:00	6919200	0.643	403.849	9.915	1022.079	
30/01/2022 19:00	6922800	0.641	404.024	9.915	1022.669	
30/01/2022 20:00	6926400	0.633	404.896	9.863	1022.872	
30/01/2022 21:00	6930000	0.636	404.602	9.915	1023.674	
30/01/2022 22:00	6933600	0.635	404.613	9.863	1024.302	
30/01/2022 23:00	6937200	0.628	405.393	9.915	1024.358	
31/01/2022 00:00	6940800	0.636	404.605	9.915	1025.036	
31/01/2022 01:00	6944400	0.63	405.175	9.915	1024.412	
31/01/2022 02:00	6948000	0.625	405.619	9.863	1024.935	
31/01/2022 03:00	6951600	0.625	405.668	9.863	1024.94	
31/01/2022 04:00	6955200	0.623	405.84	9.915	1025.331	
31/01/2022 05:00	6958800	0.622	405.897	9.915	1026.038	
31/01/2022 06:00	6962400	0.622	405.916	9.863	1026.167	

WTP-BH031						
Date and Time	Elapsed Time (Seconds)	Corrected Level Depth To Water (mbgl)	Corrected Pressure (mBar)	Temperature (C)	Barometric Pressure (mBar)	Manual Dip Reading (mbgl)
31/01/2022 07:00	6966000	0.623	405.865	9.915	1026.78	
31/01/2022 08:00	6969600	0.622	405.979	9.863	1026.76	
31/01/2022 09:00	6973200	0.622	405.968	9.863	1027.645	
31/01/2022 10:00	6976800	0.624	405.756	9.863	1028.02	
31/01/2022 11:00	6980400	0.623	405.88	9.915	1028.021	
31/01/2022 12:00	6984000	0.623	405.806	9.863	1028.353	
31/01/2022 13:00	6987600	0.622	405.892	9.915	1028.282	
31/01/2022 14:00	6991200	0.628	405.308	9.863	1028.414	
31/01/2022 15:00	6994800	0.623	405.853	9.863	1027.651	
31/01/2022 16:00	6998400	0.625	405.628	9.915	1027.399	
31/01/2022 17:00	7002000	0.625	405.622	9.81	1027.209	
31/01/2022 18:00	7005600	0.626	405.534	9.863	1026.877	
31/01/2022 19:00	7009200	0.625	405.639	9.81	1026.209	
31/01/2022 20:00	7012800	0.624	405.71	9.863	1026.209	
31/01/2022 21:00	7016400	0.627	405.411	9.863	1026.016	
31/01/2022 22:00	7020000	0.635	404.653	9.863	1026.283	
31/01/2022 23:00	7023600	0.635	404.703	9.915	1026.14	
01/02/2022 00:00	7027200	0.63	405.193	9.863	1025.252	
01/02/2022 01:00	7030800	0.631	405.012	9.915	1025.503	
01/02/2022 02:00	7034400	0.634	404.719	9.863	1025.453	
01/02/2022 03:00	7038000	0.636	404.52	9.915	1025.067	
01/02/2022 04:00	7041600	0.641	404.075	9.863	1024.731	
01/02/2022 05:00	7045200	0.634	404.716	9.863	1024.145	
01/02/2022 06:00	7048800	0.635	404.627	9.863	1023.961	
01/02/2022 07:00	7052400	0.639	404.247	9.863	1024.286	
01/02/2022 08:00	7056000	0.639	404.315	9.915	1024.562	
01/02/2022 09:00	7059600	0.635	404.697	9.863	1024.328	
01/02/2022 10:00	7063200	0.636	404.525	9.863	1024.445	
01/02/2022 11:00	7066800	0.635	404.683	9.863	1024.069	
01/02/2022 12:00	7070400	0.634	404.755	9.81	1024.472	
01/02/2022 13:00	7074000	0.636	404.564	9.863	1023.914	
01/02/2022 14:00	7077600	0.634	404.775	9.863	1023.54	
01/02/2022 15:00	7081200	0.63	405.118	9.863	1023.088	
01/02/2022 16:00	7084800	0.634	404.805	9.81	1023.33	
01/02/2022 17:00	7088400	0.62	406.174	9.863	1022.633	
01/02/2022 18:00	7092000	0.624	405.77	9.863	1023.091	
01/02/2022 19:00	7095600	0.624	405.728	9.863	1022.915	
01/02/2022 20:00	7099200	0.616	406.568	9.863	1022.948	
01/02/2022 21:00	7102800	0.617	406.391	9.863	1022.688	
01/02/2022 22:00	7106400	0.612	406.954	9.863	1022.671	
01/02/2022 23:00	7110000	0.611	407.025	9.863	1022.546	
02/02/2022 00:00	7113600	0.602	407.866	9.863	1021.978	
02/02/2022 01:00	7117200	0.603	407.829	9.863	1022.07	
02/02/2022 02:00	7120800	0.599	408.197	9.863	1021.811	
02/02/2022 03:00	7124400	0.587	409.411	9.81	1020.799	

WTP-BH031						
Date and Time	Elapsed Time (Seconds)	Corrected Level Depth To Water (mbgl)	Corrected Pressure (mBar)	Temperature (C)	Barometric Pressure (mBar)	Manual Dip Reading (mbgl)
02/02/2022 04:00	7128000	0.59	409.104	9.863	1020.958	
02/02/2022 05:00	7131600	0.587	409.35	9.81	1020.314	
02/02/2022 06:00	7135200	0.583	409.798	9.863	1020.264	
02/02/2022 07:00	7138800	0.58	410.085	9.863	1020.415	
02/02/2022 08:00	7142400	0.575	410.509	9.81	1020.356	
02/02/2022 09:00	7146000	0.577	410.296	9.863	1020.749	
02/02/2022 10:00	7149600	0.569	411.115	9.863	1019.821	
02/02/2022 11:00	7153200	0.568	411.252	9.863	1019.193	
02/02/2022 12:00	7156800	0.572	410.805	9.863	1019.202	
02/02/2022 13:00	7160400	0.573	410.744	9.81	1019.139	
02/02/2022 14:00	7164000	0.565	411.526	9.81	1017.482	
02/02/2022 15:00	7167600	0.565	411.502	9.863	1016.813	
02/02/2022 16:00	7171200	0.566	411.449	9.863	1016.756	
02/02/2022 17:00	7174800	0.563	411.735	9.81	1015.853	
02/02/2022 18:00	7178400	0.561	411.879	9.81	1015.382	
02/02/2022 19:00	7182000	0.563	411.763	9.81	1014.679	
02/02/2022 20:00	7185600	0.561	411.881	9.81	1013.852	
02/02/2022 21:00	7189200	0.56	412.013	9.863	1012.916	
02/02/2022 22:00	7192800	0.565	411.539	9.81	1013.101	
02/02/2022 23:00	7196400	0.565	411.551	9.81	1012.325	
03/02/2022 00:00	7200000	0.557	412.283	9.863	1011.499	
03/02/2022 01:00	7203600	0.567	411.325	9.863	1011.584	
03/02/2022 02:00	7207200	0.562	411.771	9.863	1010.373	
03/02/2022 03:00	7210800	0.565	411.565	9.863	1009.815	
03/02/2022 04:00	7214400	0.564	411.572	9.81	1009.356	
03/02/2022 05:00	7218000	0.559	412.116	9.863	1008.554	
03/02/2022 06:00	7221600	0.567	411.31	9.81	1008.416	
03/02/2022 07:00	7225200	0.561	411.892	9.863	1007.25	
03/02/2022 08:00	7228800	0.563	411.706	9.81	1007.092	
03/02/2022 09:00	7232400	0.568	411.269	9.81	1006.82	
03/02/2022 10:00	7236000	0.568	411.207	9.81	1006.5	
03/02/2022 11:00	7239600	0.565	411.525	9.81	1006.127	
03/02/2022 12:00	7243200	0.57	411.003	9.81	1005.557	
03/02/2022 13:00	7246800	0.566	411.399	9.863	1004.413	
03/02/2022 14:00	7250400	0.567	411.277	9.863	1003.989	
03/02/2022 15:00	7254000	0.566	411.377	9.81	1002.345	
03/02/2022 16:00	7257600	0.571	410.924	9.863	1002.323	
03/02/2022 17:00	7261200	0.565	411.483	9.81	1001.038	
03/02/2022 18:00	7264800	0.573	410.712	9.81	1001.318	
03/02/2022 19:00	7268400	0.571	410.893	9.81	1001.3	
03/02/2022 20:00	7272000	0.576	410.429	9.863	1002.544	
03/02/2022 21:00	7275600	0.576	410.421	9.81	1003.738	
03/02/2022 22:00	7279200	0.573	410.779	9.81	1003.543	
03/02/2022 23:00	7282800	0.576	410.476	9.81	1004.447	
04/02/2022 00:00	7286400	0.574	410.602	9.81	1004.157	

WTP-BH031						
Date and Time	Elapsed Time (Seconds)	Corrected Level Depth To Water (mbgl)	Corrected Pressure (mBar)	Temperature (C)	Barometric Pressure (mBar)	Manual Dip Reading (mbgl)
04/02/2022 01:00	7290000	0.573	410.72	9.81	1004.476	
04/02/2022 02:00	7293600	0.575	410.525	9.81	1005.216	
04/02/2022 03:00	7297200	0.572	410.811	9.81	1005.477	
04/02/2022 04:00	7300800	0.572	410.855	9.81	1005.814	
04/02/2022 05:00	7304400	0.58	410.026	9.758	1006.846	
04/02/2022 06:00	7308000	0.572	410.88	9.81	1006.608	
04/02/2022 07:00	7311600	0.58	410.065	9.81	1007.75	
04/02/2022 08:00	7315200	0.574	410.659	9.81	1007.975	
04/02/2022 09:00	7318800	0.577	410.383	9.81	1008.634	
04/02/2022 10:00	7322400	0.579	410.158	9.863	1009.803	
04/02/2022 11:00	7326000	0.573	410.695	9.81	1009.523	
04/02/2022 12:00	7329600	0.576	410.396	9.81	1009.985	
04/02/2022 13:00	7333200	0.567	411.282	9.81	1009.809	
04/02/2022 14:00	7336800	0.575	410.511	9.81	1010.635	
04/02/2022 15:00	7340400	0.572	410.809	9.81	1010.61	
04/02/2022 16:00	7344000	0.577	410.379	9.81	1012.24	
04/02/2022 17:00	7347600	0.573	410.782	9.81	1012.439	
04/02/2022 18:00	7351200	0.57	411.029	9.81	1013.23	
04/02/2022 19:00	7354800	0.574	410.633	9.758	1014.319	
04/02/2022 20:00	7358400	0.574	410.663	9.81	1014.577	
04/02/2022 21:00	7362000	0.579	410.149	9.758	1015.786	
04/02/2022 22:00	7365600	0.571	410.893	9.81	1014.894	
04/02/2022 23:00	7369200	0.579	410.152	9.81	1016.071	
05/02/2022 00:00	7372800	0.577	410.378	9.81	1015.955	
05/02/2022 01:00	7376400	0.579	410.195	9.81	1015.701	
05/02/2022 02:00	7380000	0.581	409.98	9.81	1015.37	
05/02/2022 03:00	7383600	0.581	409.983	9.81	1015.04	
05/02/2022 04:00	7387200	0.577	410.333	9.81	1014.034	
05/02/2022 05:00	7390800	0.582	409.88	9.81	1013.613	
05/02/2022 06:00	7394400	0.587	409.344	9.81	1012.785	
05/02/2022 07:00	7398000	0.585	409.601	9.81	1011.872	
05/02/2022 08:00	7401600	0.584	409.702	9.81	1011.28	
05/02/2022 09:00	7405200	0.581	409.96	9.758	1010.843	
05/02/2022 10:00	7408800	0.589	409.159	9.758	1010.825	
05/02/2022 11:00	7412400	0.583	409.788	9.758	1010.141	
05/02/2022 12:00	7416000	0.59	409.081	9.81	1010.427	
05/02/2022 13:00	7419600	0.591	408.935	9.758	1009.411	
05/02/2022 14:00	7423200	0.585	409.519	9.758	1007.953	
05/02/2022 15:00	7426800	0.59	409.088	9.81	1008.018	
05/02/2022 16:00	7430400	0.585	409.584	9.758	1007.124	
05/02/2022 17:00	7434000	0.583	409.778	9.81	1006.673	
05/02/2022 18:00	7437600	0.579	410.139	9.81	1005.93	
05/02/2022 19:00	7441200	0.579	410.181	9.81	1005.779	
05/02/2022 20:00	7444800	0.568	411.227	9.81	1005.333	
05/02/2022 21:00	7448400	0.561	411.936	9.81	1004.897	

WTP-BH031						
Date and Time	Elapsed Time (Seconds)	Corrected Level Depth To Water (mbgl)	Corrected Pressure (mBar)	Temperature (C)	Barometric Pressure (mBar)	Manual Dip Reading (mbgl)
05/02/2022 22:00	7452000	0.555	412.495	9.81	1004.011	
05/02/2022 23:00	7455600	0.552	412.768	9.81	1003.41	
06/02/2022 00:00	7459200	0.539	414.065	9.758	1001.988	
06/02/2022 01:00	7462800	0.544	413.554	9.81	1001.969	
06/02/2022 02:00	7466400	0.526	415.339	9.758	1000.059	
06/02/2022 03:00	7470000	0.523	415.599	9.758	1000.236	
06/02/2022 04:00	7473600	0.519	416.04	9.758	1000.668	
06/02/2022 05:00	7477200	0.509	417.002	9.81	1000.868	
06/02/2022 06:00	7480800	0.507	417.21	9.758	1001.463	
06/02/2022 07:00	7484400	0.507	417.223	9.758	1001.887	
06/02/2022 08:00	7488000	0.505	417.375	9.758	1002.281	
06/02/2022 09:00	7491600	0.493	418.526	9.81	1002.237	
06/02/2022 10:00	7495200	0.493	418.556	9.81	1002.808	
06/02/2022 11:00	7498800	0.495	418.369	9.81	1003.214	
06/02/2022 12:00	7502400	0.49	418.895	9.81	1003.888	
06/02/2022 13:00	7506000	0.493	418.555	9.758	1004.759	
06/02/2022 14:00	7509600	0.491	418.809	9.758	1005.815	
06/02/2022 15:00	7513200	0.49	418.843	9.758	1007.31	
06/02/2022 16:00	7516800	0.491	418.756	9.758	1008.271	
06/02/2022 17:00	7520400	0.495	418.357	9.81	1009.942	
06/02/2022 18:00	7524000	0.498	418.126	9.758	1011.358	
06/02/2022 19:00	7527600	0.496	418.317	9.758	1012.04	
06/02/2022 20:00	7531200	0.503	417.563	9.81	1013.631	
06/02/2022 21:00	7534800	0.506	417.329	9.758	1014.94	
06/02/2022 22:00	7538400	0.513	416.579	9.758	1016.237	
06/02/2022 23:00	7542000	0.506	417.315	9.758	1016.374	
07/02/2022 00:00	7545600	0.507	417.194	9.758	1016.769	
07/02/2022 01:00	7549200	0.512	416.753	9.758	1017.865	
07/02/2022 02:00	7552800	0.513	416.564	9.758	1017.507	
07/02/2022 03:00	7556400	0.515	416.374	9.758	1017.37	
07/02/2022 04:00	7560000	0.516	416.285	9.758	1017.677	
07/02/2022 05:00	7563600	0.516	416.361	9.758	1017.547	
07/02/2022 06:00	7567200	0.523	415.591	9.758	1018.262	
07/02/2022 07:00	7570800	0.517	416.242	9.758	1017.502	
07/02/2022 08:00	7574400	0.526	415.312	9.758	1018.487	
07/02/2022 09:00	7578000	0.519	416.055	9.758	1018.399	
07/02/2022 10:00	7581600	0.519	416.042	9.706	1018.833	
07/02/2022 11:00	7585200	0.518	416.094	9.758	1018.852	
07/02/2022 12:00	7588800	0.519	416.024	9.758	1018.704	
07/02/2022 13:00	7592400	0.526	415.373	9.758	1018.754	
07/02/2022 14:00	7596000	0.523	415.655	9.758	1018.089	
07/02/2022 15:00	7599600	0.524	415.547	9.758	1017.869	
07/02/2022 16:00	7603200	0.523	415.589	9.758	1017.5	
07/02/2022 17:00	7606800	0.519	416.065	9.706	1017.445	
07/02/2022 18:00	7610400	0.525	415.415	9.758	1018.002	

WTP-BH031						
Date and Time	Elapsed Time (Seconds)	Corrected Level Depth To Water (mbgl)	Corrected Pressure (mBar)	Temperature (C)	Barometric Pressure (mBar)	Manual Dip Reading (mbgl)
07/02/2022 19:00	7614000	0.521	415.834	9.758	1017.692	
07/02/2022 20:00	7617600	0.52	415.948	9.758	1017.249	
07/02/2022 21:00	7621200	0.521	415.816	9.758	1017.6	
07/02/2022 22:00	7624800	0.527	415.238	9.758	1017.851	
07/02/2022 23:00	7628400	0.522	415.689	9.758	1017.509	
08/02/2022 00:00	7632000	0.525	415.461	9.758	1017.409	
08/02/2022 01:00	7635600	0.526	415.366	9.758	1017.668	
08/02/2022 02:00	7639200	0.535	414.492	9.758	1017.887	
08/02/2022 03:00	7642800	0.526	415.294	9.758	1017.084	
08/02/2022 04:00	7646400	0.535	414.501	9.758	1017.495	
08/02/2022 05:00	7650000	0.524	415.581	9.758	1016.852	
08/02/2022 06:00	7653600	0.53	414.966	9.758	1017.413	
08/02/2022 07:00	7657200	0.528	415.104	9.758	1016.729	
08/02/2022 08:00	7660800	0.526	415.353	9.758	1017.189	
08/02/2022 09:00	7664400	0.527	415.224	9.758	1018.138	
08/02/2022 10:00	7668000	0.52	415.905	9.706	1017.987	
08/02/2022 11:00	7671600	0.522	415.775	9.758	1018.024	
08/02/2022 12:00	7675200	0.518	416.088	9.758	1017.819	
08/02/2022 13:00	7678800	0.519	416.034	9.758	1017.164	
08/02/2022 14:00	7682400	0.512	416.707	9.758	1016.6	
08/02/2022 15:00	7686000	0.51	416.946	9.758	1015.979	
08/02/2022 16:00	7689600	0.507	417.185	9.758	1015.74	
08/02/2022 17:00	7693200	0.506	417.342	9.758	1015.092	
08/02/2022 18:00	7696800	0.511	416.772	9.758	1015.497	
08/02/2022 19:00	7700400	0.515	416.451	9.758	1016.255	
08/02/2022 20:00	7704000	0.501	417.792	9.758	1015.624	
08/02/2022 21:00	7707600	0.504	417.504	9.706	1016.551	
08/02/2022 22:00	7711200	0.494	418.514	9.758	1016.268	
08/02/2022 23:00	7714800	0.5	417.845	9.706	1016.811	
09/02/2022 00:00	7718400	0.491	418.743	9.758	1015.985	
09/02/2022 01:00	7722000	0.493	418.545	9.758	1017.056	
09/02/2022 02:00	7725600	0.492	418.652	9.706	1016.551	
09/02/2022 03:00	7729200	0.498	418.101	9.758	1017.446	
09/02/2022 04:00	7732800	0.497	418.163	9.758	1017.165	
09/02/2022 05:00	7736400	0.495	418.362	9.758	1016.857	
09/02/2022 06:00	7740000	0.495	418.347	9.758	1017.745	
09/02/2022 07:00	7743600	0.491	418.776	9.758	1017.699	
09/02/2022 08:00	7747200	0.494	418.51	9.758	1017.911	
09/02/2022 09:00	7750800	0.495	418.335	9.758	1018.468	
09/02/2022 10:00	7754400	0.5	417.864	9.706	1019.469	
09/02/2022 11:00	7758000	0.502	417.705	9.758	1019.371	
09/02/2022 12:00	7761600	0.503	417.56	9.758	1019.625	
09/02/2022 13:00	7765200	0.508	417.106	9.758	1019.26	
09/02/2022 14:00	7768800	0.507	417.242	9.706	1018.507	
09/02/2022 15:00	7772400	0.511	416.797	9.706	1018.516	

WTP-BH031						
Date and Time	Elapsed Time (Seconds)	Corrected Level Depth To Water (mbgl)	Corrected Pressure (mBar)	Temperature (C)	Barometric Pressure (mBar)	Manual Dip Reading (mbgl)
09/02/2022 16:00	7776000	0.513	416.566	9.758	1018.707	
09/02/2022 17:00	7779600	0.514	416.561	9.706	1018.533	
09/02/2022 18:00	7783200	0.512	416.701	9.706	1018.393	
09/02/2022 19:00	7786800	0.514	416.541	9.758	1018.46	
09/02/2022 20:00	7790400	0.512	416.746	9.758	1018.2	
09/02/2022 21:00	7794000	0.514	416.492	9.758	1018.18	
09/02/2022 22:00	7797600	0.523	415.636	9.706	1018.802	
09/02/2022 23:00	7801200	0.518	416.151	9.706	1018.505	
10/02/2022 00:00	7804800	0.527	415.233	9.706	1018.877	
10/02/2022 01:00	7808400	0.528	415.146	9.758	1018.707	
10/02/2022 02:00	7812000	0.53	414.904	9.758	1018.785	
10/02/2022 03:00	7815600	0.531	414.837	9.758	1018.525	
10/02/2022 04:00	7819200	0.534	414.601	9.706	1018.308	
10/02/2022 05:00	7822800	0.532	414.761	9.706	1018.694	
10/02/2022 06:00	7826400	0.537	414.213	9.758	1019.039	
10/02/2022 07:00	7830000	0.543	413.643	9.758	1019.282	
10/02/2022 08:00	7833600	0.543	413.723	9.758	1019.53	
10/02/2022 09:00	7837200	0.549	413.078	9.706	1020.595	
10/02/2022 10:00	7840800	0.542	413.74	9.706	1020.535	
10/02/2022 11:00	7844400	0.553	412.677	9.758	1021.067	
10/02/2022 12:00	7848000	0.549	413.113	9.706	1020.724	
10/02/2022 13:00	7851600	0.551	412.848	9.706	1021.317	
10/02/2022 14:00	7855200	0.555	412.482	9.706	1021.573	
10/02/2022 15:00	7858800	0.556	412.446	9.706	1021.446	
10/02/2022 16:00	7862400	0.562	411.853	9.758	1022.656	
10/02/2022 17:00	7866000	0.561	411.889	9.758	1023.111	
10/02/2022 18:00	7869600	0.565	411.56	9.706	1023.588	
10/02/2022 19:00	7873200	0.565	411.536	9.758	1024.502	
10/02/2022 20:00	7876800	0.568	411.176	9.706	1025.064	
10/02/2022 21:00	7880400	0.571	410.918	9.706	1025.268	
10/02/2022 22:00	7884000	0.572	410.821	9.706	1025.693	
10/02/2022 23:00	7887600	0.576	410.449	9.758	1026.627	
11/02/2022 00:00	7891200	0.582	409.864	9.653	1027.016	
11/02/2022 01:00	7894800	0.582	409.85	9.758	1027.007	
11/02/2022 02:00	7898400	0.587	409.388	9.706	1026.852	
11/02/2022 03:00	7902000	0.591	408.939	9.758	1027.099	
11/02/2022 04:00	7905600	0.597	408.417	9.706	1026.95	
11/02/2022 05:00	7909200	0.593	408.755	9.706	1026.448	
11/02/2022 06:00	7912800	0.593	408.799	9.653	1025.896	
11/02/2022 07:00	7916400	0.599	408.179	9.706	1026.095	
11/02/2022 08:00	7920000	0.597	408.36	9.706	1025.696	
11/02/2022 09:00	7923600	0.606	407.545	9.706	1025.746	
11/02/2022 10:00	7927200	0.605	407.604	9.706	1024.649	
11/02/2022 11:00	7930800	0.605	407.641	9.653	1023.667	
11/02/2022 12:00	7934400	0.609	407.248	9.706	1022.93	

WTP-BH031						
Date and Time	Elapsed Time (Seconds)	Corrected Level Depth To Water (mbgl)	Corrected Pressure (mBar)	Temperature (C)	Barometric Pressure (mBar)	Manual Dip Reading (mbgl)
11/02/2022 13:00	7938000	0.602	407.867	9.706	1021.492	
11/02/2022 14:00	7941600	0.606	407.512	9.706	1020.372	
11/02/2022 15:00	7945200	0.608	407.328	9.706	1019.355	
11/02/2022 16:00	7948800	0.612	406.894	9.706	1018.26	
11/02/2022 17:00	7952400	0.612	406.931	9.706	1016.858	
11/02/2022 18:00	7956000	0.61	407.081	9.706	1016.054	
11/02/2022 19:00	7959600	0.606	407.491	9.706	1014.989	
11/02/2022 20:00	7963200	0.609	407.162	9.706	1014.607	
11/02/2022 21:00	7966800	0.606	407.538	9.706	1013.467	
11/02/2022 22:00	7970400	0.608	407.289	9.706	1012.515	
11/02/2022 23:00	7974000	0.613	406.826	9.706	1011.777	
12/02/2022 00:00	7977600	0.613	406.79	9.653	1010.651	
12/02/2022 01:00	7981200	0.613	406.778	9.653	1009.462	
12/02/2022 02:00	7984800	0.617	406.467	9.706	1008.588	
12/02/2022 03:00	7988400	0.613	406.838	9.706	1007.235	
12/02/2022 04:00	7992000	0.615	406.599	9.706	1006.055	
12/02/2022 05:00	7995600	0.609	407.194	9.706	1004.531	
12/02/2022 06:00	7999200	0.612	406.913	9.653	1004.469	
12/02/2022 07:00	8002800	0.612	406.926	9.706	1003.926	
12/02/2022 08:00	8006400	0.612	406.962	9.706	1004.109	
12/02/2022 09:00	8010000	0.61	407.139	9.653	1003.916	
12/02/2022 10:00	8013600	0.611	406.982	9.706	1004.034	
12/02/2022 11:00	8017200	0.608	407.297	9.653	1003.703	
12/02/2022 12:00	8020800	0.601	408.022	9.653	1003.469	
12/02/2022 13:00	8024400	0.608	407.267	9.653	1003.787	
12/02/2022 14:00	8028000	0.607	407.433	9.706	1003.037	
12/02/2022 15:00	8031600	0.602	407.923	9.706	1002.274	
12/02/2022 16:00	8035200	0.594	408.671	9.706	1001.799	
12/02/2022 17:00	8038800	0.596	408.498	9.653	1001.683	
12/02/2022 18:00	8042400	0.589	409.195	9.706	1001.384	
12/02/2022 19:00	8046000	0.587	409.386	9.653	1001.069	
12/02/2022 20:00	8049600	0.584	409.633	9.653	1001.04	
12/02/2022 21:00	8053200	0.583	409.753	9.706	1000.335	
12/02/2022 22:00	8056800	0.583	409.708	9.706	1000.052	
12/02/2022 23:00	8060400	0.584	409.663	9.706	999.17	
13/02/2022 00:00	8064000	0.578	410.203	9.653	997.632	
13/02/2022 01:00	8067600	0.574	410.683	9.706	995.858	
13/02/2022 02:00	8071200	0.576	410.47	9.653	994.364	
13/02/2022 03:00	8074800	0.568	411.203	9.653	991.776	
13/02/2022 04:00	8078400	0.567	411.312	9.706	989.882	
13/02/2022 05:00	8082000	0.56	411.959	9.706	988.089	
13/02/2022 06:00	8085600	0.55	412.957	9.706	986.382	
13/02/2022 07:00	8089200	0.552	412.77	9.706	985.969	
13/02/2022 08:00	8092800	0.547	413.324	9.706	985.742	
13/02/2022 09:00	8096400	0.543	413.678	9.706	985.443	

WTP-BH031						
Date and Time	Elapsed Time (Seconds)	Corrected Level Depth To Water (mbgl)	Corrected Pressure (mBar)	Temperature (C)	Barometric Pressure (mBar)	Manual Dip Reading (mbgl)
13/02/2022 10:00	8100000	0.534	414.577	9.706	984.926	
13/02/2022 11:00	8103600	0.534	414.537	9.653	985.059	
13/02/2022 12:00	8107200	0.529	415.007	9.706	985.151	
13/02/2022 13:00	8110800	0.533	414.626	9.653	985.461	
13/02/2022 14:00	8114400	0.523	415.665	9.653	984.859	
13/02/2022 15:00	8118000	0.527	415.273	9.653	985.742	
13/02/2022 16:00	8121600	0.521	415.811	9.653	985.967	
13/02/2022 17:00	8125200	0.524	415.507	9.601	987.184	
13/02/2022 18:00	8128800	0.526	415.353	9.653	987.626	
13/02/2022 19:00	8132400	0.526	415.378	9.653	987.874	
13/02/2022 20:00	8136000	0.528	415.186	9.653	988.829	
13/02/2022 21:00	8139600	0.528	415.169	9.653	989.774	
13/02/2022 22:00	8143200	0.526	415.382	9.706	990.34	
13/02/2022 23:00	8146800	0.527	415.269	9.653	990.547	
14/02/2022 00:00	8150400	0.527	415.236	9.653	991.072	
14/02/2022 01:00	8154000	0.529	415.07	9.653	991.838	
14/02/2022 02:00	8157600	0.536	414.374	9.653	992.26	
14/02/2022 03:00	8161200	0.54	414.006	9.653	992.956	
14/02/2022 04:00	8164800	0.536	414.366	9.653	993.306	
14/02/2022 05:00	8168400	0.54	413.979	9.653	994.456	
14/02/2022 06:00	8172000	0.539	414.061	9.653	995.247	
14/02/2022 07:00	8175600	0.55	413.022	9.706	997.448	
14/02/2022 08:00	8179200	0.548	413.188	9.653	998.413	
14/02/2022 09:00	8182800	0.551	412.918	9.706	999.954	
14/02/2022 10:00	8186400	0.555	412.512	9.601	1001.256	
14/02/2022 11:00	8190000	0.548	413.158	9.653	1001.662	
14/02/2022 12:00	8193600	0.551	412.854	9.653	1002.185	
14/02/2022 13:00	8197200	0.558	412.166	9.706	1002.835	
14/02/2022 14:00	8200800	0.562	411.789	9.601	1003.453	
14/02/2022 15:00	8204400	0.56	411.99	9.653	1003.594	
14/02/2022 16:00	8208000	0.563	411.716	9.653	1003.979	
14/02/2022 17:00	8211600	0.565	411.536	9.653	1004.377	
14/02/2022 18:00	8215200	0.572	410.788	9.653	1004.797	
14/02/2022 19:00	8218800	0.568	411.184	9.653	1004.783	
14/02/2022 20:00	8222400	0.572	410.869	9.653	1004.389	
14/02/2022 21:00	8226000	0.57	411	9.653	1003.494	
14/02/2022 22:00	8229600	0.572	410.847	9.653	1002.555	
14/02/2022 23:00	8233200	0.578	410.265	9.653	1002.154	
15/02/2022 00:00	8236800	0.575	410.559	9.653	1000.277	
15/02/2022 01:00	8240400	0.574	410.605	9.653	999.358	
15/02/2022 02:00	8244000	0.573	410.712	9.653	998.433	
15/02/2022 03:00	8247600	0.573	410.735	9.706	996.679	
15/02/2022 04:00	8251200	0.573	410.719	9.653	996.406	
15/02/2022 05:00	8254800	0.569	411.102	9.653	996.842	
15/02/2022 06:00	8258400	0.57	411.072	9.653	997.2	

WTP-BH031						
Date and Time	Elapsed Time (Seconds)	Corrected Level Depth To Water (mbgl)	Corrected Pressure (mBar)	Temperature (C)	Barometric Pressure (mBar)	Manual Dip Reading (mbgl)
15/02/2022 07:00	8262000	0.563	411.667	9.653	997.095	
15/02/2022 08:00	8265600	0.562	411.787	9.653	997.413	
15/02/2022 09:00	8269200	0.566	411.465	9.653	997.844	
15/02/2022 10:00	8272800	0.567	411.357	9.706	998.24	
15/02/2022 11:00	8276400	0.56	412.039	9.653	998.415	
15/02/2022 12:00	8280000	0.559	412.082	9.653	997.991	
15/02/2022 13:00	8283600	0.565	411.539	9.653	997.988	
15/02/2022 14:00	8287200	0.557	412.314	9.706	996.41	
15/02/2022 15:00	8290800	0.557	412.268	9.706	995.691	
15/02/2022 16:00	8294400	0.554	412.641	9.653	994.376	
15/02/2022 17:00	8298000	0.551	412.918	9.653	992.626	
15/02/2022 18:00	8301600	0.552	412.782	9.653	991.124	
15/02/2022 19:00	8305200	0.553	412.648	9.601	989.824	
15/02/2022 20:00	8308800	0.543	413.701	9.653	987.859	
15/02/2022 21:00	8312400	0.536	414.401	9.653	987.268	
15/02/2022 22:00	8316000	0.536	414.375	9.653	987.076	
15/02/2022 23:00	8319600	0.535	414.433	9.653	987.127	
16/02/2022 00:00	8323200	0.529	415.008	9.653	987.48	
16/02/2022 01:00	8326800	0.533	414.635	9.653	988.616	
16/02/2022 02:00	8330400	0.53	414.951	9.601	989.049	
16/02/2022 03:00	8334000	0.53	414.939	9.653	989.623	
16/02/2022 04:00	8337600	0.528	415.152	9.653	989.955	
16/02/2022 05:00	8341200	0.523	415.642	9.653	990.229	
16/02/2022 06:00	8344800	0.519	416.07	9.653	990.238	
16/02/2022 07:00	8348400	0.52	415.893	9.653	989.814	
16/02/2022 08:00	8352000	0.519	416.058	9.653	988.23	
16/02/2022 09:00	8355600	0.512	416.752	9.601	987.848	
16/02/2022 10:00	8359200	0.516	416.29	9.653	987.616	
16/02/2022 11:00	8362800	0.513	416.623	9.653	987.01	
16/02/2022 12:00	8366400	0.505	417.409	9.653	986.279	
16/02/2022 13:00	8370000	0.503	417.589	9.601	986.139	
16/02/2022 14:00	8373600	0.506	417.292	9.653	987.051	
16/02/2022 15:00	8377200	0.507	417.162	9.653	987.89	
16/02/2022 16:00	8380800	0.5	417.909	9.653	987.961	
16/02/2022 17:00	8384400	0.498	418.064	9.653	988.461	
16/02/2022 18:00	8388000	0.497	418.172	9.653	988.954	
16/02/2022 19:00	8391600	0.502	417.739	9.653	991.297	
16/02/2022 20:00	8395200	0.508	417.142	9.549	992.408	
16/02/2022 21:00	8398800	0.503	417.582	9.653	993.091	
16/02/2022 22:00	8402400	0.503	417.586	9.601	994.327	
16/02/2022 23:00	8406000	0.502	417.671	9.653	995.513	
17/02/2022 00:00	8409600	0.508	417.127	9.653	997.202	
17/02/2022 01:00	8413200	0.503	417.592	9.653	998.32	
17/02/2022 02:00	8416800	0.506	417.309	9.653	999.476	
17/02/2022 03:00	8420400	0.504	417.484	9.653	1000.503	

WTP-BH031						
Date and Time	Elapsed Time (Seconds)	Corrected Level Depth To Water (mbgl)	Corrected Pressure (mBar)	Temperature (C)	Barometric Pressure (mBar)	Manual Dip Reading (mbgl)
17/02/2022 04:00	8424000	0.507	417.208	9.601	1001.418	
17/02/2022 05:00	8427600	0.511	416.812	9.601	1001.923	
17/02/2022 06:00	8431200	0.512	416.671	9.653	1002.463	
17/02/2022 07:00	8434800	0.512	416.668	9.601	1002.068	
17/02/2022 08:00	8438400	0.514	416.547	9.653	1002.968	
17/02/2022 09:00	8442000	0.52	415.884	9.653	1002.757	
17/02/2022 10:00	8445600	0.522	415.705	9.653	1003.155	
17/02/2022 11:00	8449200	0.515	416.422	9.653	1003.312	0.45
17/02/2022 12:00	8452800		0.124	9.601	1003.98	
17/02/2022 13:00	8456400	0.531	414.88	9.496	1004.697	
17/02/2022 14:00	8460000	0.524	415.584	9.496	1004.485	
17/02/2022 15:00	8463600	0.524	415.571	9.496	1004.115	
17/02/2022 16:00	8467200	0.523	415.634	9.549	1003.795	
17/02/2022 17:00	8470800	0.521	415.856	9.549	1002.863	
17/02/2022 18:00	8474400	0.525	415.443	9.601	1002.201	
17/02/2022 19:00	8478000	0.525	415.407	9.549	1000.583	
17/02/2022 20:00	8481600	0.524	415.556	9.549	998.469	
17/02/2022 21:00	8485200	0.521	415.798	9.549	995.826	
17/02/2022 22:00	8488800	0.52	415.93	9.549	992.474	
17/02/2022 23:00	8492400	0.516	416.353	9.549	988.068	
18/02/2022 00:00	8496000	0.514	416.525	9.549	983.641	
18/02/2022 01:00	8499600	0.505	417.445	9.549	980.757	
18/02/2022 02:00	8503200	0.509	417.028	9.549	981.446	
18/02/2022 03:00	8506800	0.507	417.172	9.549	980.757	
18/02/2022 04:00	8510400	0.501	417.8	9.549	977.947	
18/02/2022 05:00	8514000	0.496	418.288	9.549	975.386	
18/02/2022 06:00	8517600	0.495	418.335	9.549	973.375	
18/02/2022 07:00	8521200	0.49	418.875	9.549	973	
18/02/2022 08:00	8524800	0.49	418.87	9.549	977.913	
18/02/2022 09:00	8528400	0.488	419.037	9.549	983.529	
18/02/2022 10:00	8532000	0.498	418.095	9.549	987.908	
18/02/2022 11:00	8535600	0.509	416.982	9.549	990.822	
18/02/2022 12:00	8539200	0.507	417.181	9.549	992.697	
18/02/2022 13:00	8542800	0.508	417.124	9.549	993.463	
18/02/2022 14:00	8546400	2.103	260.887	9.444	995.709	
18/02/2022 15:00	8550000	1.989	272.055	9.601	996.643	
18/02/2022 16:00	8553600	1.886	282.094	9.549	998.058	
18/02/2022 17:00	8557200	1.786	291.919	9.549	1000.575	
18/02/2022 18:00	8560800	1.691	301.216	9.601	1001.679	
18/02/2022 19:00	8564400	1.609	309.197	9.601	1002.457	
18/02/2022 20:00	8568000	1.538	316.208	9.601	1003.498	
18/02/2022 21:00	8571600	1.47	322.875	9.601	1004.179	
18/02/2022 22:00	8575200	1.414	328.364	9.601	1005.331	
18/02/2022 23:00	8578800	1.347	334.887	9.601	1005.124	
19/02/2022 00:00	8582400	1.299	339.643	9.601	1005.541	

WTP-BH031						
Date and Time	Elapsed Time (Seconds)	Corrected Level Depth To Water (mbgl)	Corrected Pressure (mBar)	Temperature (C)	Barometric Pressure (mBar)	Manual Dip Reading (mbgl)
19/02/2022 01:00	8586000	1.247	344.711	9.601	1005.701	
19/02/2022 02:00	8589600	1.203	349.059	9.601	1005.058	
19/02/2022 03:00	8593200	1.156	353.635	9.549	1004.117	
19/02/2022 04:00	8596800	1.094	359.682	9.549	1001.284	
19/02/2022 05:00	8600400	1.063	362.712	9.549	999.671	
19/02/2022 06:00	8604000	1.026	366.349	9.549	996.96	
19/02/2022 07:00	8607600	0.996	369.282	9.601	996.603	
19/02/2022 08:00	8611200	0.963	372.565	9.601	995.881	
19/02/2022 09:00	8614800	0.958	373.021	9.549	996.828	
19/02/2022 10:00	8618400	0.934	375.347	9.549	998.916	
19/02/2022 11:00	8622000	0.914	377.318	9.549	1000.652	
19/02/2022 12:00	8625600	0.893	379.427	9.549	1001.978	
19/02/2022 13:00	8629200	0.87	381.603	9.601	1002.434	
19/02/2022 14:00	8632800	0.85	383.591	9.601	1002.518	
19/02/2022 15:00	8636400	0.835	385.038	9.601	1002.598	
19/02/2022 16:00	8640000	0.815	387.024	9.601	1002.193	
19/02/2022 17:00	8643600	0.781	390.325	9.601	1002.11	
19/02/2022 18:00	8647200	0.756	392.764	9.601	1001.635	
19/02/2022 19:00	8650800	0.747	393.678	9.549	1000.924	
19/02/2022 20:00	8654400	0.737	394.686	9.601	1001.185	
19/02/2022 21:00	8658000	0.731	395.301	9.601	1000.843	
19/02/2022 22:00	8661600	0.73	395.311	9.601	1001.106	
19/02/2022 23:00	8665200	0.717	396.583	9.549	1000.582	
20/02/2022 00:00	8668800	0.71	397.299	9.601	1000.209	
20/02/2022 01:00	8672400	0.696	398.669	9.601	998.894	
20/02/2022 02:00	8676000	0.683	399.92	9.601	998.515	
20/02/2022 03:00	8679600	0.659	402.344	9.601	998.109	
20/02/2022 04:00	8683200	0.644	403.739	9.549	997.026	
20/02/2022 05:00	8686800	0.631	405.065	9.601	996.043	
20/02/2022 06:00	8690400	0.63	405.134	9.601	995.811	
20/02/2022 07:00	8694000	0.626	405.498	9.601	995.338	
20/02/2022 08:00	8697600	0.618	406.33	9.601	994.505	
20/02/2022 09:00	8701200	0.607	407.406	9.549	994.124	
20/02/2022 10:00	8704800	0.603	407.825	9.549	992.449	
20/02/2022 11:00	8708400	0.589	409.188	9.601	991.048	
20/02/2022 12:00	8712000	0.623	405.88	9.601	991.246	
20/02/2022 13:00	8715600	0.599	408.23	9.601	991.078	
20/02/2022 14:00	8719200	0.598	408.278	9.601	991.412	
20/02/2022 15:00	8722800	0.592	408.856	9.549	992.564	
20/02/2022 16:00	8726400	0.591	409.018	9.549	993.984	
20/02/2022 17:00	8730000	0.607	407.414	9.549	996.352	
20/02/2022 18:00	8733600	0.603	407.784	9.549	997.564	
20/02/2022 19:00	8737200	0.593	408.736	9.601	998.374	
20/02/2022 20:00	8740800	0.597	408.412	9.549	999.174	
20/02/2022 21:00	8744400	0.584	409.634	9.601	999.167	

WTP-BH031						
Date and Time	Elapsed Time (Seconds)	Corrected Level Depth To Water (mbgl)	Corrected Pressure (mBar)	Temperature (C)	Barometric Pressure (mBar)	Manual Dip Reading (mbgl)
20/02/2022 22:00	8748000	0.601	408.035	9.549	1000.914	
20/02/2022 23:00	8751600	0.587	409.397	9.601	1001.696	
21/02/2022 00:00	8755200	0.583	409.77	9.549	1001.908	
21/02/2022 01:00	8758800	0.582	409.84	9.601	1003.054	
21/02/2022 02:00	8762400	0.581	409.983	9.601	1003.458	
21/02/2022 03:00	8766000	0.575	410.575	9.601	1003.903	
21/02/2022 04:00	8769600	0.577	410.325	9.601	1004.807	
21/02/2022 05:00	8773200	0.583	409.744	9.653	1006.278	
21/02/2022 06:00	8776800	0.578	410.277	9.549	1007.897	
21/02/2022 07:00	8780400	0.58	410.045	9.549	1009.603	
21/02/2022 08:00	8784000	0.578	410.247	9.549	1011.366	
21/02/2022 09:00	8787600	0.58	410.074	9.601	1013.083	
21/02/2022 10:00	8791200	0.578	410.238	9.549	1013.832	
21/02/2022 11:00	8794800	0.575	410.506	9.601	1014.671	
21/02/2022 12:00	8798400	0.579	410.118	9.549	1015.426	
21/02/2022 13:00	8802000	0.582	409.836	9.601	1016.161	
21/02/2022 14:00	8805600	0.581	409.996	9.601	1015.836	
21/02/2022 15:00	8809200	0.577	410.389	9.549	1015.263	
21/02/2022 16:00	8812800	0.578	410.286	9.549	1014.985	
21/02/2022 17:00	8816400	0.573	410.694	9.549	1014.576	
21/02/2022 18:00	8820000	0.569	411.168	9.549	1014.211	
21/02/2022 19:00	8823600	0.572	410.833	9.549	1014.056	
21/02/2022 20:00	8827200	0.564	411.605	9.549	1013.666	
21/02/2022 21:00	8830800	0.562	411.82	9.549	1013.396	
21/02/2022 22:00	8834400	0.551	412.93	9.549	1012.941	
21/02/2022 23:00	8838000	0.541	413.854	9.549	1012.399	
22/02/2022 00:00	8841600	0.562	411.808	9.549	1011.497	
22/02/2022 01:00	8845200	0.568	411.26	9.601	1009.987	
22/02/2022 02:00	8848800	0.565	411.484	9.601	1009.707	
22/02/2022 03:00	8852400	0.564	411.661	9.549	1008.641	
22/02/2022 04:00	8856000	0.562	411.84	9.601	1006.677	
22/02/2022 05:00	8859600	0.544	413.581	9.549	1005.684	
22/02/2022 06:00	8863200	0.588	409.289	9.549	1007.52	
22/02/2022 07:00	8866800	0.586	409.414	9.549	1008.924	
22/02/2022 08:00	8870400	0.558	412.165	9.549	1009.666	
22/02/2022 09:00	8874000	0.562	411.765	9.549	1010.721	
22/02/2022 10:00	8877600	0.566	411.382	9.549	1012.305	
22/02/2022 11:00	8881200	0.567	411.343	9.601	1013.506	
22/02/2022 12:00	8884800	0.567	411.296	9.549	1014.084	
22/02/2022 13:00	8888400	0.563	411.694	9.549	1014.341	
22/02/2022 14:00	8892000	0.56	412.018	9.549	1014.727	
22/02/2022 15:00	8895600	0.559	412.058	9.549	1014.905	
22/02/2022 16:00	8899200	0.557	412.26	9.549	1015.194	
22/02/2022 17:00	8902800	0.557	412.27	9.549	1016.058	
22/02/2022 18:00	8906400	0.562	411.819	9.496	1016.603	

WTP-BH031						
Date and Time	Elapsed Time (Seconds)	Corrected Level Depth To Water (mbgl)	Corrected Pressure (mBar)	Temperature (C)	Barometric Pressure (mBar)	Manual Dip Reading (mbgl)
22/02/2022 19:00	8910000	0.555	412.469	9.549	1016.514	
22/02/2022 20:00	8913600	0.558	412.182	9.549	1016.802	
22/02/2022 21:00	8917200	0.558	412.177	9.549	1017.08	
22/02/2022 22:00	8920800	0.561	411.945	9.549	1016.929	
22/02/2022 23:00	8924400	0.56	411.982	9.496	1016.549	
23/02/2022 00:00	8928000	0.558	412.197	9.549	1015.694	
23/02/2022 01:00	8931600	0.559	412.137	9.549	1015.099	
23/02/2022 02:00	8935200	0.557	412.35	9.601	1014.137	
23/02/2022 03:00	8938800	0.558	412.25	9.549	1013.949	
23/02/2022 04:00	8942400	0.551	412.92	9.496	1012.499	
23/02/2022 05:00	8946000	0.546	413.339	9.549	1012.095	
23/02/2022 06:00	8949600	0.54	413.94	9.549	1011.713	
23/02/2022 07:00	8953200	0.531	414.86	9.549	1010.629	
23/02/2022 08:00	8956800	0.53	414.961	9.549	1009.873	
23/02/2022 09:00	8960400	0.542	413.79	9.549	1009.024	
23/02/2022 10:00	8964000	0.545	413.484	9.549	1008.347	
23/02/2022 11:00	8967600	0.548	413.194	9.496	1007.584	
23/02/2022 12:00	8971200	0.55	413.035	9.549	1006.395	
23/02/2022 13:00	8974800	0.549	413.126	9.549	1005.375	
23/02/2022 14:00	8978400	0.562	411.779	9.549	1005.248	
23/02/2022 15:00	8982000	0.547	413.323	9.549	1004.468	
23/02/2022 16:00	8985600	0.543	413.629	9.549	1003.562	
23/02/2022 17:00	8989200	0.548	413.18	9.549	1003.738	
23/02/2022 18:00	8992800	0.564	411.626	9.549	1004.146	
23/02/2022 19:00	8996400	0.581	409.948	9.549	1004.787	
23/02/2022 20:00	9000000	0.578	410.25	9.549	1004.813	
23/02/2022 21:00	9003600	0.572	410.797	9.549	1004.156	
23/02/2022 22:00	9007200	0.577	410.324	9.549	1003.755	
23/02/2022 23:00	9010800	0.562	411.795	9.549	1003.813	
24/02/2022 00:00	9014400	0.548	413.224	9.549	1003.476	
24/02/2022 01:00	9018000	0.546	413.362	9.549	1002.355	
24/02/2022 02:00	9021600	0.56	411.965	9.496	1002.482	
24/02/2022 03:00	9025200	0.554	412.589	9.549	1001.436	
24/02/2022 04:00	9028800	0.547	413.236	9.549	1000.735	
24/02/2022 05:00	9032400	0.568	411.227	9.549	1001.98	
24/02/2022 06:00	9036000	0.57	411.072	9.549	1002.026	
24/02/2022 07:00	9039600	0.579	410.155	9.549	1002.67	
24/02/2022 08:00	9043200	0.586	409.432	9.549	1003.72	
24/02/2022 09:00	9046800	0.566	411.397	9.549	1004.484	
24/02/2022 10:00	9050400	0.578	410.227	9.549	1005.981	
24/02/2022 11:00	9054000	0.537	414.263	9.549	1006.203	
24/02/2022 12:00	9057600	0.544	413.589	9.549	1006.659	
24/02/2022 13:00	9061200	0.555	412.455	9.549	1007.629	
24/02/2022 14:00	9064800	0.546	413.372	9.549	1007.64	
24/02/2022 15:00	9068400	0.545	413.485	9.496	1007.457	

WTP-BH031						
Date and Time	Elapsed Time (Seconds)	Corrected Level Depth To Water (mbgl)	Corrected Pressure (mBar)	Temperature (C)	Barometric Pressure (mBar)	Manual Dip Reading (mbgl)
24/02/2022 16:00	9072000	0.55	413.02	9.549	1008.538	
24/02/2022 17:00	9075600	0.55	412.971	9.496	1009.117	
24/02/2022 18:00	9079200	0.555	412.501	9.549	1009.439	
24/02/2022 19:00	9082800	0.577	410.312	9.549	1011.41	
24/02/2022 20:00	9086400	0.56	412.041	9.549	1012.465	
24/02/2022 21:00	9090000	0.566	411.441	9.549	1013.775	
24/02/2022 22:00	9093600	0.568	411.23	9.549	1014.314	
24/02/2022 23:00	9097200	0.581	409.961	9.496	1015.894	
25/02/2022 00:00	9100800	0.58	410.092	9.496	1016.364	
25/02/2022 01:00	9104400	0.581	409.922	9.549	1017.369	
25/02/2022 02:00	9108000	0.579	410.12	9.549	1018.536	
25/02/2022 03:00	9111600	0.584	409.705	9.496	1018.28	
25/02/2022 04:00	9115200	0.583	409.768	9.549	1019.324	
25/02/2022 05:00	9118800	0.575	410.521	9.549	1019.446	
25/02/2022 06:00	9122400	0.556	412.362	9.496	1020.756	
25/02/2022 07:00	9126000	0.556	412.381	9.496	1021.502	
25/02/2022 08:00	9129600	0.555	412.519	9.549	1021.489	
25/02/2022 09:00	9133200	0.562	411.853	9.549	1022.701	
25/02/2022 10:00	9136800	0.558	412.25	9.496	1022.179	
25/02/2022 11:00	9140400	0.559	412.083	9.496	1022.292	
25/02/2022 12:00	9144000	0.561	411.913	9.496	1022.188	
25/02/2022 13:00	9147600	0.554	412.622	9.549	1021.604	
25/02/2022 14:00	9151200	0.555	412.535	9.496	1020.911	
25/02/2022 15:00	9154800	0.536	414.372	9.496	1020.603	
25/02/2022 16:00	9158400	0.56	412.038	9.496	1020.643	
25/02/2022 17:00	9162000	0.557	412.292	9.444	1020.046	
25/02/2022 18:00	9165600	0.562	411.854	9.496	1020.063	
25/02/2022 19:00	9169200	0.559	412.092	9.496	1019.989	
25/02/2022 20:00	9172800	0.558	412.201	9.496	1018.896	
25/02/2022 21:00	9176400	0.556	412.391	9.496	1018.87	
25/02/2022 22:00	9180000	0.557	412.265	9.496	1018.777	
25/02/2022 23:00	9183600	0.564	411.599	9.496	1018.734	
26/02/2022 00:00	9187200	0.564	411.634	9.496	1018.426	
26/02/2022 01:00	9190800	0.56	412.007	9.496	1017.561	
26/02/2022 02:00	9194400	0.559	412.062	9.549	1016.867	
26/02/2022 03:00	9198000	0.568	411.215	9.496	1016.497	
26/02/2022 04:00	9201600	0.56	412.015	9.496	1015.151	
26/02/2022 05:00	9205200	0.56	412.035	9.496	1014.476	
26/02/2022 06:00	9208800	0.557	412.281	9.496	1013.52	
26/02/2022 07:00	9212400	0.559	412.07	9.496	1013.185	
26/02/2022 08:00	9216000	0.557	412.279	9.549	1012.61	
26/02/2022 09:00	9219600	0.561	411.9	9.549	1012.552	
26/02/2022 10:00	9223200	0.562	411.779	9.496	1011.565	
26/02/2022 11:00	9226800	0.562	411.821	9.496	1010.922	
26/02/2022 12:00	9230400	0.56	412.051	9.496	1010.638	

WTP-BH031						
Date and Time	Elapsed Time (Seconds)	Corrected Level Depth To Water (mbgl)	Corrected Pressure (mBar)	Temperature (C)	Barometric Pressure (mBar)	Manual Dip Reading (mbgl)
26/02/2022 13:00	9234000	0.57	410.999	9.496	1010.488	
26/02/2022 14:00	9237600	0.567	411.355	9.549	1008.893	
26/02/2022 15:00	9241200	0.562	411.8	9.496	1008.596	
26/02/2022 16:00	9244800	0.564	411.622	9.496	1007.628	
26/02/2022 17:00	9248400	0.565	411.551	9.496	1007.043	
26/02/2022 18:00	9252000	0.572	410.848	9.496	1007.419	
26/02/2022 19:00	9255600	0.569	411.082	9.496	1007.294	
26/02/2022 20:00	9259200	0.572	410.822	9.496	1007.335	
26/02/2022 21:00	9262800	0.574	410.62	9.444	1006.976	
26/02/2022 22:00	9266400	0.576	410.431	9.496	1007.235	
26/02/2022 23:00	9270000	0.576	410.446	9.496	1006.893	
27/02/2022 00:00	9273600	0.58	410.034	9.444	1006.744	
27/02/2022 01:00	9277200	0.58	410.039	9.496	1006.535	
27/02/2022 02:00	9280800	0.583	409.795	9.496	1006.834	
27/02/2022 03:00	9284400	0.587	409.412	9.496	1006.726	
27/02/2022 04:00	9288000	0.586	409.482	9.496	1006.384	
27/02/2022 05:00	9291600	0.593	408.82	9.496	1006.718	
27/02/2022 06:00	9295200	0.591	409.006	9.496	1006.041	
27/02/2022 07:00	9298800	0.59	409.043	9.496	1006.167	
27/02/2022 08:00	9302400	0.592	408.913	9.496	1006.734	
27/02/2022 09:00	9306000	0.602	407.926	9.496	1007.612	
27/02/2022 10:00	9309600	0.602	407.892	9.496	1007.974	
27/02/2022 11:00	9313200	0.605	407.621	9.496	1007.863	
27/02/2022 12:00	9316800	0.612	406.919	9.444	1008.003	
27/02/2022 13:00	9320400	0.606	407.478	9.496	1006.368	
27/02/2022 14:00	9324000	0.609	407.163	9.444	1006.558	
27/02/2022 15:00	9327600	0.609	407.166	9.496	1006.134	
27/02/2022 16:00	9331200	0.615	406.596	9.444	1005.924	
27/02/2022 17:00	9334800	0.613	406.801	9.444	1005.338	
27/02/2022 18:00	9338400	0.614	406.748	9.496	1005.733	
27/02/2022 19:00	9342000	0.623	405.872	9.496	1005.518	
27/02/2022 20:00	9345600	0.625	405.65	9.444	1005.561	
27/02/2022 21:00	9349200	0.623	405.842	9.444	1005.368	
27/02/2022 22:00	9352800	0.619	406.197	9.496	1004.592	
27/02/2022 23:00	9356400	0.618	406.348	9.496	1004.932	
28/02/2022 00:00	9360000	0.621	406.02	9.496	1005.315	
28/02/2022 01:00	9363600	0.624	405.78	9.444	1005.649	
28/02/2022 02:00	9367200	0.627	405.404	9.444	1005.916	
28/02/2022 03:00	9370800	0.645	403.728	9.496	1006.462	
28/02/2022 04:00	9374400	0.653	402.9	9.496	1007.398	
28/02/2022 05:00	9378000	0.649	403.312	9.496	1007.75	
28/02/2022 06:00	9381600	0.644	403.773	9.496	1008.545	
28/02/2022 07:00	9385200	0.632	404.959	9.496	1009.105	
28/02/2022 08:00	9388800	0.649	403.243	9.444	1010.642	
28/02/2022 09:00	9392400	0.633	404.883	9.496	1011.637	

WTP-BH031						
Date and Time	Elapsed Time (Seconds)	Corrected Level Depth To Water (mbgl)	Corrected Pressure (mBar)	Temperature (C)	Barometric Pressure (mBar)	Manual Dip Reading (mbgl)
28/02/2022 10:00	9396000	0.634	404.782	9.496	1012.448	
28/02/2022 11:00	9399600	0.636	404.585	9.444	1013.284	
28/02/2022 12:00	9403200	0.634	404.797	9.496	1014.07	
28/02/2022 13:00	9406800	0.641	404.092	9.444	1014.759	
28/02/2022 14:00	9410400	0.642	403.959	9.496	1015.4	
28/02/2022 15:00	9414000	0.642	403.937	9.444	1016.17	
28/02/2022 16:00	9417600	0.648	403.398	9.496	1017.271	
28/02/2022 17:00	9421200	0.649	403.24	9.496	1017.974	
28/02/2022 18:00	9424800	0.646	403.578	9.496	1018.783	
28/02/2022 19:00	9428400	0.65	403.182	9.549	1020.506	
28/02/2022 20:00	9432000	0.657	402.469	9.496	1021.639	
28/02/2022 21:00	9435600	0.667	401.536	9.496	1022.845	
28/02/2022 22:00	9439200	0.663	401.902	9.496	1023.08	
28/02/2022 23:00	9442800	0.668	401.399	9.496	1024.129	
01/03/2022 00:00	9446400	0.668	401.429	9.444	1024.684	
01/03/2022 01:00	9450000	0.674	400.826	9.496	1025.193	
01/03/2022 02:00	9453600	0.674	400.802	9.496	1025.654	
01/03/2022 03:00	9457200	0.68	400.228	9.496	1026.065	
01/03/2022 04:00	9460800	0.683	399.948	9.496	1026.181	
01/03/2022 05:00	9464400	0.683	399.938	9.444	1026.338	
01/03/2022 06:00	9468000	0.679	400.369	9.444	1025.798	
01/03/2022 07:00	9471600	0.69	399.263	9.444	1026.959	
01/03/2022 08:00	9475200	0.691	399.171	9.444	1027.16	
01/03/2022 09:00	9478800	0.682	400.032	9.444	1026.354	
01/03/2022 10:00	9482400	0.654	402.78	9.444	1025.899	
01/03/2022 11:00	9486000	0.678	400.445	9.496	1025.028	
01/03/2022 12:00	9489600	0.682	400.022	9.496	1024.686	
01/03/2022 13:00	9493200	0.68	400.245	9.444	1023.684	
01/03/2022 14:00	9496800	0.682	400.052	9.496	1022.473	
01/03/2022 15:00	9500400	0.681	400.193	9.444	1021.88	
01/03/2022 16:00	9504000	0.675	400.719	9.444	1021.081	
01/03/2022 17:00	9507600	0.674	400.792	9.444	1020.625	
01/03/2022 18:00	9511200	0.67	401.207	9.444	1019.828	
01/03/2022 19:00	9514800	0.68	400.252	9.444	1020.456	
01/03/2022 20:00	9518400	0.683	399.953	9.496	1019.952	
01/03/2022 21:00	9522000	0.68	400.207	9.496	1019.37	
01/03/2022 22:00	9525600	0.67	401.224	9.496	1017.534	
01/03/2022 23:00	9529200	0.678	400.435	9.444	1017.434	
02/03/2022 00:00	9532800	0.679	400.378	9.444	1016.672	
02/03/2022 01:00	9536400	0.678	400.441	9.444	1015.299	
02/03/2022 02:00	9540000	0.682	400.039	9.496	1014.353	
02/03/2022 03:00	9543600	0.672	401.047	9.496	1012.745	
02/03/2022 04:00	9547200	0.679	400.311	9.496	1012.552	
02/03/2022 05:00	9550800	0.668	401.44	9.496	1010.823	
02/03/2022 06:00	9554400	0.672	401.065	9.444	1010.091	

WTP-BH031						
Date and Time	Elapsed Time (Seconds)	Corrected Level Depth To Water (mbgl)	Corrected Pressure (mBar)	Temperature (C)	Barometric Pressure (mBar)	Manual Dip Reading (mbgl)
02/03/2022 07:00	9558000	0.67	401.276	9.496	1009.459	
02/03/2022 08:00	9561600	0.67	401.231	9.496	1008.74	
02/03/2022 09:00	9565200	0.674	400.865	9.496	1008.396	
02/03/2022 10:00	9568800	0.677	400.578	9.444	1007.795	
02/03/2022 11:00	9572400	0.673	400.903	9.444	1006.761	
02/03/2022 12:00	9576000	0.674	400.888	9.444	1006.067	
02/03/2022 13:00	9579600	0.672	400.992	9.444	1004.872	
02/03/2022 14:00	9583200	0.674	400.838	9.496	1004.112	
02/03/2022 15:00	9586800	0.666	401.657	9.391	1002.826	
02/03/2022 16:00	9590400	0.673	400.906	9.444	1002.611	
02/03/2022 17:00	9594000	0.679	400.343	9.444	1002.356	
02/03/2022 18:00	9597600	0.687	399.559	9.496	1001.791	
02/03/2022 19:00	9601200	0.671	401.153	9.496	1001.725	
02/03/2022 20:00	9604800	0.674	400.873	9.444	1001.825	
02/03/2022 21:00	9608400	0.675	400.75	9.444	1002.167	
02/03/2022 22:00	9612000	0.675	400.785	9.496	1002.911	
02/03/2022 23:00	9615600	0.682	400.033	9.496	1004.046	
03/03/2022 00:00	9619200	0.702	398.06	9.444	1005.239	
03/03/2022 01:00	9622800	0.684	399.817	9.496	1005.516	
03/03/2022 02:00	9626400	0.686	399.622	9.444	1006.131	
03/03/2022 03:00	9630000	0.687	399.575	9.444	1006.342	
03/03/2022 04:00	9633600	0.694	398.884	9.444	1007.033	
03/03/2022 05:00	9637200	0.691	399.132	9.391	1007.479	
03/03/2022 06:00	9640800	0.696	398.687	9.444	1008.213	
03/03/2022 07:00	9644400	0.701	398.209	9.496	1009.361	
03/03/2022 08:00	9648000	0.705	397.783	9.444	1010.263	
03/03/2022 09:00	9651600	0.691	399.219	9.444	1010.19	
03/03/2022 10:00	9655200	0.704	397.941	9.444	1010.869	
03/03/2022 11:00	9658800	0.704	397.856	9.391	1011.211	
03/03/2022 12:00	9662400	0.71	397.345	9.444	1011.846	
03/03/2022 13:00	9666000	0.705	397.846	9.444	1011.673	
03/03/2022 14:00	9669600	0.703	397.952	9.444	1011.621	
03/03/2022 15:00	9673200	0.704	397.91	9.444	1011.99	
03/03/2022 16:00	9676800	0.705	397.849	9.496	1012.504	
03/03/2022 17:00	9680400	0.707	397.649	9.444	1013.234	
03/03/2022 18:00	9684000	0.713	397.036	9.444	1014.338	
03/03/2022 19:00	9687600	0.711	397.189	9.391	1014.77	
03/03/2022 20:00	9691200	0.723	396.039	9.444	1016.481	
03/03/2022 21:00	9694800	0.721	396.219	9.391	1017.104	
03/03/2022 22:00	9698400	0.726	395.716	9.444	1017.842	
03/03/2022 23:00	9702000	0.732	395.156	9.391	1018.822	
04/03/2022 00:00	9705600	0.731	395.215	9.444	1018.67	
04/03/2022 01:00	9709200	0.737	394.697	9.391	1019.172	
04/03/2022 02:00	9712800	0.742	394.154	9.444	1019.786	
04/03/2022 03:00	9716400	0.745	393.846	9.496	1020.545	

WTP-BH031						
Date and Time	Elapsed Time (Seconds)	Corrected Level Depth To Water (mbgl)	Corrected Pressure (mBar)	Temperature (C)	Barometric Pressure (mBar)	Manual Dip Reading (mbgl)
04/03/2022 04:00	9720000	0.748	393.556	9.444	1020.656	
04/03/2022 05:00	9723600	0.746	393.781	9.444	1020.813	
04/03/2022 06:00	9727200	0.747	393.671	9.444	1021.033	
04/03/2022 07:00	9730800	0.752	393.154	9.391	1021.698	
04/03/2022 08:00	9734400	0.749	393.469	9.444	1021.889	
04/03/2022 09:00	9738000	0.746	393.834	9.391	1021.782	
04/03/2022 10:00	9741600	0.741	394.254	9.444	1021.377	
04/03/2022 11:00	9745200	0.737	394.672	9.391	1020.78	
04/03/2022 12:00	9748800	0.741	394.297	9.444	1020.897	
04/03/2022 13:00	9752400	0.743	394.119	9.391	1020.842	
04/03/2022 14:00	9756000	0.742	394.198	9.391	1020.327	
04/03/2022 15:00	9759600	0.741	394.306	9.496	1020.304	
04/03/2022 16:00	9763200	0.739	394.465	9.444	1020.183	
04/03/2022 17:00	9766800	0.741	394.241	9.391	1020.01	
04/03/2022 18:00	9770400	0.739	394.505	9.391	1020.182	
04/03/2022 19:00	9774000	0.752	393.199	9.391	1021.435	
04/03/2022 20:00	9777600	0.753	393.103	9.444	1022.255	
04/03/2022 21:00	9781200	0.752	393.196	9.444	1022.326	
04/03/2022 22:00	9784800	0.759	392.55	9.391	1023.229	
04/03/2022 23:00	9788400	0.763	392.131	9.444	1023.937	
05/03/2022 00:00	9792000	0.76	392.396	9.391	1024.203	
05/03/2022 01:00	9795600	0.769	391.545	9.391	1024.617	
05/03/2022 02:00	9799200	0.769	391.531	9.391	1025.231	
05/03/2022 03:00	9802800	0.771	391.336	9.496	1025.948	
05/03/2022 04:00	9806400	0.774	391.006	9.444	1026.317	
05/03/2022 05:00	9810000	0.779	390.536	9.444	1026.842	
05/03/2022 06:00	9813600	0.778	390.696	9.444	1027.501	
05/03/2022 07:00	9817200	0.785	389.996	9.391	1028.349	
05/03/2022 08:00	9820800	0.78	390.441	9.444	1028.575	
05/03/2022 09:00	9824400	0.774	391.005	9.444	1028.338	
05/03/2022 10:00	9828000	0.762	392.2	9.444	1027.743	
05/03/2022 11:00	9831600	0.771	391.311	9.391	1027.907	
05/03/2022 12:00	9835200	0.772	391.252	9.444	1028.145	
05/03/2022 13:00	9838800	0.778	390.664	9.496	1028.422	
05/03/2022 14:00	9842400	0.775	390.993	9.391	1027.134	
05/03/2022 15:00	9846000	0.777	390.723	9.339	1027.225	
05/03/2022 16:00	9849600	0.776	390.826	9.496	1027.605	
05/03/2022 17:00	9853200	0.776	390.891	9.391	1026.963	
05/03/2022 18:00	9856800	0.776	390.882	9.496	1027.548	
05/03/2022 19:00	9860400	0.782	390.262	9.391	1028.301	
05/03/2022 20:00	9864000	0.775	390.912	9.391	1028.416	
05/03/2022 21:00	9867600	0.789	389.609	9.391	1029.391	
05/03/2022 22:00	9871200	0.787	389.797	9.444	1029.546	
05/03/2022 23:00	9874800	0.791	389.339	9.496	1029.911	
06/03/2022 00:00	9878400	0.797	388.743	9.391	1030.53	

WTP-BH031						
Date and Time	Elapsed Time (Seconds)	Corrected Level Depth To Water (mbgl)	Corrected Pressure (mBar)	Temperature (C)	Barometric Pressure (mBar)	Manual Dip Reading (mbgl)
06/03/2022 01:00	9882000	0.802	388.292	9.391	1030.434	
06/03/2022 02:00	9885600	0.801	388.429	9.391	1030.407	
06/03/2022 03:00	9889200	0.805	387.982	9.444	1030.542	
06/03/2022 04:00	9892800	0.803	388.182	9.391	1029.945	
06/03/2022 05:00	9896400	0.803	388.225	9.339	1029.559	
06/03/2022 06:00	9900000	0.805	388.037	9.391	1029.925	
06/03/2022 07:00	9903600	0.806	387.913	9.339	1030.034	
06/03/2022 08:00	9907200	0.807	387.789	9.444	1029.971	
06/03/2022 09:00	9910800	0.801	388.416	9.444	1029.18	
06/03/2022 10:00	9914400	0.798	388.738	9.444	1028.531	
06/03/2022 11:00	9918000	0.798	388.732	9.339	1027.96	
06/03/2022 12:00	9921600	0.794	389.101	9.391	1027.006	
06/03/2022 13:00	9925200	0.798	388.672	9.444	1026.959	
06/03/2022 14:00	9928800	0.794	389.054	9.444	1025.868	
06/03/2022 15:00	9932400	0.791	389.419	9.391	1024.56	
06/03/2022 16:00	9936000	0.786	389.86	9.391	1023.846	
06/03/2022 17:00	9939600	0.79	389.491	9.339	1023.599	
06/03/2022 18:00	9943200	0.787	389.803	9.391	1023.466	
06/03/2022 19:00	9946800	0.792	389.285	9.444	1024.272	
06/03/2022 20:00	9950400	0.794	389.083	9.444	1024.802	
06/03/2022 21:00	9954000	0.805	388.043	9.444	1025.241	
06/03/2022 22:00	9957600	0.8	388.488	9.391	1024.508	
06/03/2022 23:00	9961200	0.805	387.978	9.391	1024.636	
07/03/2022 00:00	9964800	0.805	387.987	9.391	1023.917	
07/03/2022 01:00	9968400	0.801	388.391	9.339	1022.462	
07/03/2022 02:00	9972000	0.795	389.002	9.444	1021.826	
07/03/2022 03:00	9975600	0.796	388.922	9.444	1020.706	
07/03/2022 04:00	9979200	0.795	388.961	9.391	1019.833	
07/03/2022 05:00	9982800	0.801	388.407	9.444	1019.366	
07/03/2022 06:00	9986400	0.791	389.339	9.444	1018.707	
07/03/2022 07:00	9990000	0.794	389.094	9.391	1018.172	
07/03/2022 08:00	9993600	0.794	389.126	9.444	1017.774	
07/03/2022 09:00	9997200	0.795	389.019	9.391	1017.265	
07/03/2022 10:00	10000800	0.795	389.021	9.391	1016.444	
07/03/2022 11:00	10004400	0.789	389.605	9.391	1015.26	
07/03/2022 12:00	10008000	0.792	389.318	9.391	1015.002	
07/03/2022 13:00	10011600	0.794	389.116	9.391	1013.949	
07/03/2022 14:00	10015200	0.793	389.199	9.444	1012.626	
07/03/2022 15:00	10018800	0.792	389.241	9.391	1011.26	
07/03/2022 16:00	10022400	0.79	389.506	9.391	1010.013	
07/03/2022 17:00	10026000	0.788	389.682	9.391	1009.128	
07/03/2022 18:00	10029600	0.787	389.743	9.444	1008.319	
07/03/2022 19:00	10033200	0.784	390.021	9.339	1007.518	
07/03/2022 20:00	10036800	0.787	389.768	9.391	1006.751	
07/03/2022 21:00	10040400	0.784	390.111	9.444	1005.605	

WTP-BH031						
Date and Time	Elapsed Time (Seconds)	Corrected Level Depth To Water (mbgl)	Corrected Pressure (mBar)	Temperature (C)	Barometric Pressure (mBar)	Manual Dip Reading (mbgl)
07/03/2022 22:00	10044000	0.784	390.018	9.391	1004.81	
07/03/2022 23:00	10047600	0.787	389.815	9.391	1004.467	
08/03/2022 00:00	10051200	0.783	390.162	9.391	1002.376	
08/03/2022 01:00	10054800	0.785	389.956	9.391	1001.054	
08/03/2022 02:00	10058400	0.783	390.161	9.339	999.034	
08/03/2022 03:00	10062000	0.782	390.275	9.339	997.448	
08/03/2022 04:00	10065600	0.782	390.307	9.444	996.465	
08/03/2022 05:00	10069200	0.78	390.443	9.391	995.114	
08/03/2022 06:00	10072800	0.778	390.61	9.391	993.857	
08/03/2022 07:00	10076400	0.775	390.967	9.391	991.919	
08/03/2022 08:00	10080000	0.775	390.969	9.391	990.935	
08/03/2022 09:00	10083600	0.777	390.714	9.391	990.972	
08/03/2022 10:00	10087200	0.779	390.542	9.391	990.599	
08/03/2022 11:00	10090800	0.776	390.858	9.391	990.72	
08/03/2022 12:00	10094400	0.785	390.011	9.444	992.017	
08/03/2022 13:00	10098000	0.78	390.469	9.339	991.856	
08/03/2022 14:00	10101600	0.785	389.921	9.444	992.925	
08/03/2022 15:00	10105200	0.788	389.714	9.391	993.717	
08/03/2022 16:00	10108800	0.796	388.894	9.444	994.77	
08/03/2022 17:00	10112400	0.791	389.374	9.444	995.544	
08/03/2022 18:00	10116000	0.793	389.207	9.339	996.717	
08/03/2022 19:00	10119600	0.794	389.13	9.391	997.573	
08/03/2022 20:00	10123200	0.797	388.786	9.391	998.407	
08/03/2022 21:00	10126800	0.793	389.216	9.444	997.556	
08/03/2022 22:00	10130400	0.79	389.457	9.444	997.152	
08/03/2022 23:00	10134000	0.791	389.423	9.339	996.228	
09/03/2022 00:00	10137600	0.785	389.987	9.391	994.753	
09/03/2022 01:00	10141200	0.784	390.105	9.391	994.308	
09/03/2022 02:00	10144800	0.777	390.752	9.444	993.076	
09/03/2022 03:00	10148400	0.783	390.183	9.391	992.593	
09/03/2022 04:00	10152000	0.781	390.392	9.339	992.206	
09/03/2022 05:00	10155600	0.773	391.178	9.391	991.871	
09/03/2022 06:00	10159200	0.772	391.223	9.391	992.372	
09/03/2022 07:00	10162800	0.786	389.888	9.391	994.197	
09/03/2022 08:00	10166400	0.796	388.865	9.391	996.147	
09/03/2022 09:00	10170000	0.797	388.766	9.339	998.193	
09/03/2022 10:00	10173600	0.773	391.165	9.339	999.284	
09/03/2022 11:00	10177200	0.769	391.503	9.391	1000.271	
09/03/2022 12:00	10180800	0.75	393.364	9.339	1001.066	
09/03/2022 13:00	10184400	0.715	396.847	9.391	1001.09	
09/03/2022 14:00	10188000	0.718	396.522	9.391	1000.979	
09/03/2022 15:00	10191600	0.717	396.635	9.391	1001.738	
09/03/2022 16:00	10195200	0.711	397.188	9.391	1003.204	
09/03/2022 17:00	10198800	0.706	397.695	9.339	1004.1	
09/03/2022 18:00	10202400	0.695	398.761	9.391	1004.359	

WTP-BH031						
Date and Time	Elapsed Time (Seconds)	Corrected Level Depth To Water (mbgl)	Corrected Pressure (mBar)	Temperature (C)	Barometric Pressure (mBar)	Manual Dip Reading (mbgl)
09/03/2022 19:00	10206000	0.688	399.471	9.339	1004.833	
09/03/2022 20:00	10209600	0.68	400.205	9.391	1005.86	
09/03/2022 21:00	10213200	0.675	400.783	9.339	1005.977	
09/03/2022 22:00	10216800	0.665	401.741	9.391	1006.562	
09/03/2022 23:00	10220400	0.664	401.816	9.391	1007.36	
10/03/2022 00:00	10224000	0.656	402.629	9.391	1007.311	
10/03/2022 01:00	10227600	0.649	403.337	9.391	1006.712	
10/03/2022 02:00	10231200	0.642	403.953	9.391	1006.314	
10/03/2022 03:00	10234800	0.643	403.871	9.286	1006.366	
10/03/2022 04:00	10238400	0.643	403.919	9.339	1006.66	
10/03/2022 05:00	10242000	0.63	405.124	9.339	1006.11	
10/03/2022 06:00	10245600	0.629	405.202	9.339	1005.759	
10/03/2022 07:00	10249200	0.621	406.051	9.391	1004.871	
10/03/2022 08:00	10252800	0.627	405.398	9.391	1005.524	
10/03/2022 09:00	10256400	0.596	408.526	9.391	1004.306	
10/03/2022 10:00	10260000	0.614	406.764	9.391	1003.831	
10/03/2022 11:00	10263600	0.611	407.037	9.391	1002.63	
10/03/2022 12:00	10267200	0.607	407.389	9.391	1002.006	
10/03/2022 13:00	10270800	0.598	408.268	9.339	1000.784	
10/03/2022 14:00	10274400	0.593	408.756	9.286	999.789	
10/03/2022 15:00	10278000	0.594	408.655	9.391	998.884	
10/03/2022 16:00	10281600	0.591	408.936	9.339	998.151	
10/03/2022 17:00	10285200	0.588	409.254	9.339	997.451	
10/03/2022 18:00	10288800	0.584	409.661	9.339	996.444	
10/03/2022 19:00	10292400	0.586	409.437	9.286	996.216	
10/03/2022 20:00	10296000	0.587	409.338	9.286	995.606	
10/03/2022 21:00	10299600	0.583	409.752	9.391	994.677	
10/03/2022 22:00	10303200	0.584	409.693	9.391	993.863	
10/03/2022 23:00	10306800	0.582	409.851	9.339	993.198	
11/03/2022 00:00	10310400	0.581	409.905	9.391	992.505	
11/03/2022 01:00	10314000	0.572	410.79	9.286	991.153	
11/03/2022 02:00	10317600	0.581	409.906	9.286	990.346	
11/03/2022 03:00	10321200	0.575	410.569	9.339	988.989	
11/03/2022 04:00	10324800	0.574	410.605	9.339	987.753	
11/03/2022 05:00	10328400	0.577	410.318	9.391	986.855	
11/03/2022 06:00	10332000	0.562	411.842	9.339	986.025	
11/03/2022 07:00	10335600	0.548	413.152	9.286	984.809	
11/03/2022 08:00	10339200	0.559	412.083	9.339	985.076	
11/03/2022 09:00	10342800	0.548	413.187	9.391	984.968	
11/03/2022 10:00	10346400	0.56	412.048	9.339	984.891	
11/03/2022 11:00	10350000	0.557	412.299	9.391	985.202	
11/03/2022 12:00	10353600	0.552	412.785	9.339	985.464	
11/03/2022 13:00	10357200	0.584	409.651	9.339	985.707	
11/03/2022 14:00	10360800	0.588	409.268	9.391	986.214	
11/03/2022 15:00	10364400	0.561	411.873	9.391	986.283	

WTP-BH031						
Date and Time	Elapsed Time (Seconds)	Corrected Level Depth To Water (mbgl)	Corrected Pressure (mBar)	Temperature (C)	Barometric Pressure (mBar)	Manual Dip Reading (mbgl)
11/03/2022 16:00	10368000	0.584	409.651	9.339	987.18	
11/03/2022 17:00	10371600	0.596	408.447	9.286	987.714	
11/03/2022 18:00	10375200	0.594	408.687	9.339	988.416	
11/03/2022 19:00	10378800	0.588	409.269	9.339	989.689	
11/03/2022 20:00	10382400	0.585	409.539	9.391	990.253	
11/03/2022 21:00	10386000	0.589	409.216	9.339	990.833	
11/03/2022 22:00	10389600	0.588	409.293	9.339	991.411	
11/03/2022 23:00	10393200	0.588	409.283	9.286	992.006	
12/03/2022 00:00	10396800	0.595	408.56	9.286	991.91	
12/03/2022 01:00	10400400	0.607	407.414	9.339	992.635	
12/03/2022 02:00	10404000	0.585	409.539	9.391	992.981	
12/03/2022 03:00	10407600	0.586	409.49	9.339	993.778	
12/03/2022 04:00	10411200	0.581	409.998	9.339	993.597	
12/03/2022 05:00	10414800	0.591	409.017	9.339	994.524	
12/03/2022 06:00	10418400	0.615	406.625	9.286	995.537	
12/03/2022 07:00	10422000	0.609	407.159	9.339	995.836	
12/03/2022 08:00	10425600	0.586	409.51	9.339	995.722	
12/03/2022 09:00	10429200	0.583	409.772	9.339	996.115	
12/03/2022 10:00	10432800	0.58	410.057	9.339	995.721	
12/03/2022 11:00	10436400	0.571	410.972	9.339	994.37	
12/03/2022 12:00	10440000	0.57	410.988	9.339	993.808	
12/03/2022 13:00	10443600	0.571	410.898	9.339	993.189	
12/03/2022 14:00	10447200	0.57	411.033	9.339	991.089	
12/03/2022 15:00	10450800	0.57	411.038	9.339	989.339	
12/03/2022 16:00	10454400	0.554	412.563	9.339	987.487	
12/03/2022 17:00	10458000	0.545	413.475	9.339	984.992	
12/03/2022 18:00	10461600	0.529	415.088	9.339	984.088	
12/03/2022 19:00	10465200	0.541	413.84	9.339	983.81	
12/03/2022 20:00	10468800	0.533	414.642	9.286	983.483	
12/03/2022 21:00	10472400	0.542	413.805	9.286	982.956	
12/03/2022 22:00	10476000	0.525	415.42	9.339	981.847	
12/03/2022 23:00	10479600	0.522	415.697	9.339	980.37	
13/03/2022 00:00	10483200	0.521	415.842	9.286	979.065	
13/03/2022 01:00	10486800	0.52	415.943	9.286	978.091	
13/03/2022 02:00	10490400	0.518	416.162	9.339	977.56	
13/03/2022 03:00	10494000	0.52	415.887	9.339	976.744	
13/03/2022 04:00	10497600	0.527	415.257	9.286	975.995	
13/03/2022 05:00	10501200	0.53	414.975	9.286	976.332	
13/03/2022 06:00	10504800	0.552	412.781	9.339	978.923	
13/03/2022 07:00	10508400	0.575	410.542	9.286	981.638	
13/03/2022 08:00	10512000	0.578	410.204	9.286	983.449	
13/03/2022 09:00	10515600	0.553	412.654	9.286	985.853	
13/03/2022 10:00	10519200	0.551	412.856	9.339	986.593	
13/03/2022 11:00	10522800	0.552	412.782	9.339	988.958	
13/03/2022 12:00	10526400	0.539	414.111	9.339	990.302	

WTP-BH031						
Date and Time	Elapsed Time (Seconds)	Corrected Level Depth To Water (mbgl)	Corrected Pressure (mBar)	Temperature (C)	Barometric Pressure (mBar)	Manual Dip Reading (mbgl)
13/03/2022 13:00	10530000	0.528	415.13	9.286	992.105	
13/03/2022 14:00	10533600	0.562	411.768	9.286	994.158	
13/03/2022 15:00	10537200	0.553	412.71	9.286	995.179	
13/03/2022 16:00	10540800	0.559	412.084	9.286	997.006	
13/03/2022 17:00	10544400	0.56	412.017	9.339	998.726	
13/03/2022 18:00	10548000	0.558	412.176	9.286	999.806	
13/03/2022 19:00	10551600	0.558	412.2	9.339	1001.654	
13/03/2022 20:00	10555200	0.563	411.763	9.286	1003.603	
13/03/2022 21:00	10558800	0.565	411.561	9.286	1005.552	
13/03/2022 22:00	10562400	0.57	411.018	9.339	1006.875	
13/03/2022 23:00	10566000	0.572	410.832	9.286	1008.465	
14/03/2022 00:00	10569600	0.568	411.226	9.339	1009.232	
14/03/2022 01:00	10573200	0.573	410.738	9.339	1010.43	
14/03/2022 02:00	10576800	0.57	411.063	9.339	1011.142	
14/03/2022 03:00	10580400	0.575	410.54	9.286	1012.414	
14/03/2022 04:00	10584000	0.575	410.517	9.286	1013.365	
14/03/2022 05:00	10587600	0.568	411.23	9.286	1013.798	
14/03/2022 06:00	10591200	0.573	410.726	9.286	1014.52	
14/03/2022 07:00	10594800	0.574	410.668	9.286	1015.288	
14/03/2022 08:00	10598400	0.575	410.525	9.339	1016.102	
14/03/2022 09:00	10602000	0.573	410.686	9.339	1017.088	
14/03/2022 10:00	10605600	0.576	410.487	9.339	1017.724	
14/03/2022 11:00	10609200	0.573	410.751	9.339	1017.896	
14/03/2022 12:00	10612800	0.572	410.798	9.286	1018.053	
14/03/2022 13:00	10616400	0.568	411.226	9.234	1018.373	
14/03/2022 14:00	10620000	0.573	410.687	9.286	1018.218	
14/03/2022 15:00	10623600	0.573	410.715	9.286	1018.518	
14/03/2022 16:00	10627200	0.577	410.338	9.286	1018.294	
14/03/2022 17:00	10630800	0.576	410.43	9.286	1018.257	
14/03/2022 18:00	10634400	0.567	411.348	9.339	1017.463	
14/03/2022 19:00	10638000	0.577	410.324	9.286	1018.144	
14/03/2022 20:00	10641600	0.577	410.303	9.286	1018.547	
14/03/2022 21:00	10645200	0.583	409.772	9.339	1019.039	
14/03/2022 22:00	10648800	0.584	409.683	9.286	1018.621	
14/03/2022 23:00	10652400	0.585	409.513	9.339	1018.97	
15/03/2022 00:00	10656000	0.583	409.781	9.286	1017.922	
15/03/2022 01:00	10659600	0.588	409.272	9.286	1017.776	
15/03/2022 02:00	10663200	0.584	409.681	9.286	1016.767	
15/03/2022 03:00	10666800	0.582	409.816	9.286	1015.322	
15/03/2022 04:00	10670400	0.584	409.688	9.286	1014.958	
15/03/2022 05:00	10674000	0.582	409.842	9.286	1014.64	
15/03/2022 06:00	10677600	0.586	409.47	9.234	1014.014	
15/03/2022 07:00	10681200	0.58	410.001	9.339	1013.405	
15/03/2022 08:00	10684800	0.589	409.19	9.286	1013.272	
15/03/2022 09:00	10688400	0.582	409.875	9.286	1012.478	

WTP-BH031						
Date and Time	Elapsed Time (Seconds)	Corrected Level Depth To Water (mbgl)	Corrected Pressure (mBar)	Temperature (C)	Barometric Pressure (mBar)	Manual Dip Reading (mbgl)
15/03/2022 10:00	10692000	0.584	409.631	9.286	1012.34	
15/03/2022 11:00	10695600	0.58	410.045	9.286	1011.107	
15/03/2022 12:00	10699200	0.587	409.349	9.339	1011.327	
15/03/2022 13:00	10702800	0.585	409.559	9.286	1010.611	
15/03/2022 14:00	10706400	0.587	409.346	9.286	1009.677	
15/03/2022 15:00	10710000	0.586	409.509	9.286	1009.133	
15/03/2022 16:00	10713600	0.583	409.737	9.286	1008.522	
15/03/2022 17:00	10717200	0.587	409.391	9.286	1008.322	
15/03/2022 18:00	10720800	0.598	408.288	9.286	1008.388	
15/03/2022 19:00	10724400	0.607	407.405	9.286	1009.271	
15/03/2022 20:00	10728000	0.628	405.372	9.234	1010.033	
15/03/2022 21:00	10731600	0.596	408.435	9.339	1011.095	
15/03/2022 22:00	10735200	0.599	408.141	9.286	1011.537	
15/03/2022 23:00	10738800	0.603	407.827	9.234	1012.164	
16/03/2022 00:00	10742400	0.602	407.854	9.286	1012.316	
16/03/2022 01:00	10746000	0.61	407.158	9.339	1012.754	
16/03/2022 02:00	10749600	0.602	407.878	9.286	1012.728	
16/03/2022 03:00	10753200	0.611	406.987	9.286	1013.728	
16/03/2022 04:00	10756800	0.61	407.1	9.286	1013.779	
16/03/2022 05:00	10760400	0.619	406.274	9.234	1014.917	
16/03/2022 06:00	10764000	0.621	405.995	9.286	1015.266	
16/03/2022 07:00	10767600	0.622	405.96	9.234	1016.323	
16/03/2022 08:00	10771200	0.629	405.226	9.286	1017.018	
16/03/2022 09:00	10774800	0.616	406.542	9.286	1017.559	
16/03/2022 10:00	10778400	0.625	405.676	9.286	1017.55	
16/03/2022 11:00	10782000	0.626	405.498	9.286	1017.619	
16/03/2022 12:00	10785600	0.627	405.449	9.234	1017.981	
16/03/2022 13:00	10789200	0.628	405.298	9.286	1017.82	
16/03/2022 14:00	10792800	0.632	404.925	9.286	1017.81	
16/03/2022 15:00	10796400	0.629	405.23	9.286	1017.342	
16/03/2022 16:00	10800000	0.631	405.05	9.286	1017.249	
16/03/2022 17:00	10803600	0.628	405.395	9.286	1017.614	
16/03/2022 18:00	10807200	0.637	404.46	9.286	1018.549	
16/03/2022 19:00	10810800	0.641	404.097	9.286	1018.966	
16/03/2022 20:00	10814400	0.638	404.374	9.286	1019.454	
16/03/2022 21:00	10818000	0.643	403.841	9.286	1020.478	
16/03/2022 22:00	10821600	0.647	403.483	9.234	1020.602	
16/03/2022 23:00	10825200	0.654	402.781	9.286	1020.828	
17/03/2022 00:00	10828800	0.659	402.285	9.286	1021.433	
17/03/2022 01:00	10832400	0.66	402.163	9.234	1021.375	
17/03/2022 02:00	10836000	0.662	402.065	9.286	1020.725	
17/03/2022 03:00	10839600	0.662	401.995	9.286	1020.577	
17/03/2022 04:00	10843200	0.664	401.864	9.286	1019.725	
17/03/2022 05:00	10846800	0.655	402.697	9.234	1018.931	
17/03/2022 06:00	10850400	0.649	403.29	9.286	1018.79	

WTP-BH031						
Date and Time	Elapsed Time (Seconds)	Corrected Level Depth To Water (mbgl)	Corrected Pressure (mBar)	Temperature (C)	Barometric Pressure (mBar)	Manual Dip Reading (mbgl)
17/03/2022 07:00	10854000	0.653	402.902	9.286	1019.288	
17/03/2022 08:00	10857600	0.67	401.227	9.286	1020.526	
17/03/2022 09:00	10861200	0.669	401.285	9.286	1020.632	
17/03/2022 10:00	10864800	0.671	401.09	9.286	1021.208	
17/03/2022 11:00	10868400	0.662	402.012	9.234	1020.981	
17/03/2022 12:00	10872000	0.673	400.89	9.286	1022.118	
17/03/2022 13:00	10875600	0.675	400.711	9.286	1022.68	
17/03/2022 14:00	10879200	0.678	400.465	9.286	1023.363	
17/03/2022 15:00	10882800	0.681	400.182	9.234	1024.776	
17/03/2022 16:00	10886400	0.68	400.226	9.234	1025.278	
17/03/2022 17:00	10890000	0.686	399.625	9.286	1026.549	
17/03/2022 18:00	10893600	0.689	399.417	9.286	1027.467	
17/03/2022 19:00	10897200	0.689	399.397	9.286	1028.361	
17/03/2022 20:00	10900800	0.699	398.372	9.286	1029.823	
17/03/2022 21:00	10904400	0.701	398.147	9.286	1031.031	
17/03/2022 22:00	10908000	0.706	397.751	9.286	1031.7	
17/03/2022 23:00	10911600	0.711	397.181	9.286	1032.925	
18/03/2022 00:00	10915200	0.707	397.621	9.286	1032.977	
18/03/2022 01:00	10918800	0.716	396.767	9.286	1033.176	
18/03/2022 02:00	10922400	0.718	396.538	9.286	1033.405	
18/03/2022 03:00	10926000	0.72	396.341	9.286	1033.601	
18/03/2022 04:00	10929600	0.721	396.222	9.286	1033.502	
18/03/2022 05:00	10933200	0.724	395.97	9.234	1033.957	
18/03/2022 06:00	10936800	0.722	396.132	9.286	1033.81	
18/03/2022 07:00	10940400	0.726	395.729	9.234	1034.362	
18/03/2022 08:00	10944000	0.726	395.774	9.286	1034.005	
18/03/2022 09:00	10947600	0.717	396.646	9.286	1033.46	
18/03/2022 10:00	10951200	0.72	396.357	9.286	1033.749	
18/03/2022 11:00	10954800	0.723	396.072	9.286	1033.543	
18/03/2022 12:00	10958400	0.723	396.085	9.286	1033.475	
18/03/2022 13:00	10962000	0.725	395.823	9.234	1033.285	
18/03/2022 14:00	10965600	0.726	395.698	9.286	1032.879	
18/03/2022 15:00	10969200	0.723	396.045	9.234	1032.517	
18/03/2022 16:00	10972800	0.726	395.697	9.286	1032.444	
18/03/2022 17:00	10976400	0.729	395.472	9.234	1032.489	
18/03/2022 18:00	10980000	0.723	396.083	9.286	1031.785	
18/03/2022 19:00	10983600	0.73	395.37	9.286	1032.771	
18/03/2022 20:00	10987200	0.724	395.987	9.234	1032.029	
18/03/2022 21:00	10990800	0.731	395.285	9.234	1032.348	
18/03/2022 22:00	10994400	0.735	394.827	9.286	1032.276	
18/03/2022 23:00	10998000	0.735	394.863	9.234	1031.843	
19/03/2022 00:00	11001600	0.734	394.978	9.234	1031.126	
19/03/2022 01:00	11005200	0.734	394.924	9.234	1031.071	
19/03/2022 02:00	11008800	0.736	394.739	9.234	1030.492	
19/03/2022 03:00	11012400	0.742	394.209	9.234	1030.039	

WTP-BH031						
Date and Time	Elapsed Time (Seconds)	Corrected Level Depth To Water (mbgl)	Corrected Pressure (mBar)	Temperature (C)	Barometric Pressure (mBar)	Manual Dip Reading (mbgl)
19/03/2022 04:00	11016000	0.738	394.579	9.234	1029.233	
19/03/2022 05:00	11019600	0.738	394.599	9.234	1028.885	
19/03/2022 06:00	11023200	0.741	394.271	9.286	1028.41	
19/03/2022 07:00	11026800	0.742	394.173	9.286	1028.181	
19/03/2022 08:00	11030400	0.741	394.313	9.286	1027.331	
19/03/2022 09:00	11034000	0.737	394.672	9.234	1026.137	
19/03/2022 10:00	11037600	0.739	394.483	9.286	1025.687	
19/03/2022 11:00	11041200	0.745	393.864	9.286	1025.76	
19/03/2022 12:00	11044800	0.745	393.842	9.286	1025.181	
19/03/2022 13:00	11048400	0.74	394.354	9.234	1024.108	
19/03/2022 14:00	11052000	0.739	394.45	9.234	1023.357	
19/03/2022 15:00	11055600	0.743	394.09	9.234	1023.007	
19/03/2022 16:00	11059200	0.74	394.364	9.234	1022.515	
19/03/2022 17:00	11062800	0.743	394.112	9.234	1022.494	
19/03/2022 18:00	11066400	0.742	394.135	9.234	1021.379	
19/03/2022 19:00	11070000	0.737	394.63	9.182	1021.088	
19/03/2022 20:00	11073600	0.741	394.243	9.234	1021.108	
19/03/2022 21:00	11077200	0.745	393.903	9.286	1020.808	
19/03/2022 22:00	11080800	0.749	393.531	9.234	1021.492	
19/03/2022 23:00	11084400	0.748	393.569	9.234	1020.581	
20/03/2022 00:00	11088000	0.75	393.361	9.286	1020.641	
20/03/2022 01:00	11091600	0.75	393.423	9.286	1020.142	
20/03/2022 02:00	11095200	0.758	392.639	9.286	1020.381	
20/03/2022 03:00	11098800	0.752	393.246	9.286	1018.901	
20/03/2022 04:00	11102400	0.755	392.927	9.234	1018.658	
20/03/2022 05:00	11106000	0.752	393.226	9.234	1018.141	
20/03/2022 06:00	11109600	0.76	392.371	9.234	1019.051	
20/03/2022 07:00	11113200	0.757	392.755	9.286	1018.9	
20/03/2022 08:00	11116800	0.761	392.276	9.234	1018.709	
20/03/2022 09:00	11120400	0.764	391.991	9.286	1018.791	
20/03/2022 10:00	11124000	0.762	392.224	9.234	1018.706	
20/03/2022 11:00	11127600	0.766	391.808	9.234	1018.359	
20/03/2022 12:00	11131200	0.767	391.768	9.234	1018.235	
20/03/2022 13:00	11134800	0.767	391.772	9.234	1018.067	
20/03/2022 14:00	11138400	0.763	392.102	9.286	1017.534	
20/03/2022 15:00	11142000	0.769	391.533	9.234	1017.869	
20/03/2022 16:00	11145600	0.772	391.235	9.234	1017.458	
20/03/2022 17:00	11149200	0.773	391.186	9.234	1016.907	
20/03/2022 18:00	11152800	0.769	391.539	9.234	1016.99	
20/03/2022 19:00	11156400	0.774	391.055	9.234	1017.529	
20/03/2022 20:00	11160000	0.773	391.174	9.234	1017.519	
20/03/2022 21:00	11163600	0.778	390.608	9.182	1018.124	
20/03/2022 22:00	11167200	0.778	390.671	9.234	1017.858	
20/03/2022 23:00	11170800	0.779	390.521	9.234	1017.79	
21/03/2022 00:00	11174400	0.784	390.086	9.234	1017.679	

WTP-BH031						
Date and Time	Elapsed Time (Seconds)	Corrected Level Depth To Water (mbgl)	Corrected Pressure (mBar)	Temperature (C)	Barometric Pressure (mBar)	Manual Dip Reading (mbgl)
21/03/2022 01:00	11178000	0.785	389.924	9.234	1017.732	
21/03/2022 02:00	11181600	0.784	390.058	9.234	1017.544	
21/03/2022 03:00	11185200	0.787	389.729	9.234	1017	
21/03/2022 04:00	11188800	0.791	389.374	9.182	1016.794	
21/03/2022 05:00	11192400	0.791	389.331	9.234	1017.125	
21/03/2022 06:00	11196000	0.795	388.94	9.234	1017.298	
21/03/2022 07:00	11199600	0.791	389.362	9.234	1017.258	
21/03/2022 08:00	11203200	0.793	389.199	9.182	1017.46	
21/03/2022 09:00	11206800	0.8	388.514	9.182	1017.654	
21/03/2022 10:00	11210400	0.796	388.857	9.234	1017.49	
21/03/2022 11:00	11214000	0.801	388.401	9.234	1017.4	
21/03/2022 12:00	11217600	0.798	388.649	9.234	1016.989	
21/03/2022 13:00	11221200	0.802	388.296	9.234	1017.015	
21/03/2022 14:00	11224800	0.804	388.091	9.182	1016.713	
21/03/2022 15:00	11228400	0.801	388.404	9.129	1016.058	
21/03/2022 16:00	11232000	0.799	388.59	9.234	1015.138	
21/03/2022 17:00	11235600	0.802	388.34	9.182	1015.264	
21/03/2022 18:00	11239200	0.799	388.612	9.234	1015.116	
21/03/2022 19:00	11242800	0.801	388.44	9.234	1015.725	
21/03/2022 20:00	11246400	0.803	388.23	9.182	1015.919	
21/03/2022 21:00	11250000	0.805	387.995	9.129	1015.703	
21/03/2022 22:00	11253600	0.808	387.696	9.234	1016.524	
21/03/2022 23:00	11257200	0.806	387.864	9.182	1015.958	
22/03/2022 00:00	11260800	0.813	387.194	9.182	1016.192	
22/03/2022 01:00	11264400	0.815	387.044	9.234	1016.302	
22/03/2022 02:00	11268000	0.817	386.847	9.182	1016.32	
22/03/2022 03:00	11271600	0.812	387.35	9.129	1015.475	
22/03/2022 04:00	11275200	0.817	386.834	9.182	1015.406	
22/03/2022 05:00	11278800	0.814	387.097	9.234	1015.54	
22/03/2022 06:00	11282400	0.819	386.608	9.182	1016.123	
22/03/2022 07:00	11286000	0.82	386.562	9.182	1015.951	
22/03/2022 08:00	11289600	0.82	386.501	9.234	1016.081	
22/03/2022 09:00	11293200	0.828	385.767	9.234	1017.143	
22/03/2022 10:00	11296800	0.837	384.917	9.234	1017.611	
22/03/2022 11:00	11300400	0.83	385.54	9.234	1017.315	
22/03/2022 12:00	11304000	0.827	385.852	9.182	1017.042	
22/03/2022 13:00	11307600	0.835	385.034	9.234	1017.713	
22/03/2022 14:00	11311200	0.835	385.085	9.234	1017.225	
22/03/2022 15:00	11314800	0.829	385.628	9.234	1016.9	
22/03/2022 16:00	11318400	0.834	385.173	9.182	1016.685	
22/03/2022 17:00	11322000	0.829	385.62	9.234	1016.58	
22/03/2022 18:00	11325600	0.831	385.474	9.234	1017.327	
22/03/2022 19:00	11329200	0.834	385.192	9.182	1017.975	
22/03/2022 20:00	11332800	0.836	385.016	9.234	1018.494	
22/03/2022 21:00	11336400	0.835	385.037	9.234	1018.8	

WTP-BH031						
Date and Time	Elapsed Time (Seconds)	Corrected Level Depth To Water (mbgl)	Corrected Pressure (mBar)	Temperature (C)	Barometric Pressure (mBar)	Manual Dip Reading (mbgl)
22/03/2022 22:00	11340000	0.838	384.789	9.234	1019.267	
22/03/2022 23:00	11343600	0.842	384.428	9.182	1019.285	
23/03/2022 00:00	11347200	0.845	384.066	9.234	1019.88	
23/03/2022 01:00	11350800	0.844	384.19	9.182	1019.686	
23/03/2022 02:00	11354400	0.845	384.086	9.182	1019.136	
23/03/2022 03:00	11358000	0.844	384.139	9.234	1019.643	
23/03/2022 04:00	11361600	0.847	383.859	9.077	1020.096	
23/03/2022 05:00	11365200	0.852	383.363	9.234	1020.311	
23/03/2022 06:00	11368800	0.854	383.218	9.234	1020.729	
23/03/2022 07:00	11372400	0.853	383.263	9.182	1020.831	
23/03/2022 08:00	11376000	0.86	382.657	9.234	1021.726	
23/03/2022 09:00	11379600	0.855	383.067	9.129	1021.776	
23/03/2022 10:00	11383200	0.86	382.582	9.182	1022.331	
23/03/2022 11:00	11386800	0.867	381.887	9.129	1023.011	
23/03/2022 12:00	11390400	0.867	381.951	9.129	1022.729	
23/03/2022 13:00	11394000	0.863	382.302	9.234	1022.354	
23/03/2022 14:00	11397600	0.864	382.188	9.234	1022.032	
23/03/2022 15:00	11401200	0.868	381.845	9.234	1022.483	
23/03/2022 16:00	11404800	0.862	382.452	9.234	1021.713	
23/03/2022 17:00	11408400	0.869	381.779	9.234	1022.44	
23/03/2022 18:00	11412000	0.862	382.459	9.234	1022.578	
23/03/2022 19:00	11415600	0.866	382.018	9.234	1023.129	
23/03/2022 20:00	11419200	0.866	382	9.182	1023.786	
23/03/2022 21:00	11422800	0.864	382.193	9.182	1023.484	
23/03/2022 22:00	11426400	0.868	381.862	9.234	1023.939	
23/03/2022 23:00	11430000	0.88	380.645	9.234	1025.102	
24/03/2022 00:00	11433600	0.879	380.762	9.234	1024.875	
24/03/2022 01:00	11437200	0.877	380.935	9.234	1024.976	
24/03/2022 02:00	11440800	0.875	381.194	9.182	1024.428	
24/03/2022 03:00	11444400	0.882	380.435	9.234	1024.548	
24/03/2022 04:00	11448000	0.884	380.254	9.077	1024.629	
24/03/2022 05:00	11451600	0.886	380.093	9.234	1025.109	
24/03/2022 06:00	11455200	0.886	380.057	9.234	1025.035	
24/03/2022 07:00	11458800	0.881	380.557	9.182	1024.848	
24/03/2022 08:00	11462400	0.879	380.773	9.234	1024.81	
24/03/2022 09:00	11466000	0.888	379.83	9.234	1025.753	
24/03/2022 10:00	11469600	0.884	380.231	9.129	1025.595	
24/03/2022 11:00	11473200	0.886	380.064	9.234	1025.683	
24/03/2022 12:00	11476800	0.89	379.708	9.234	1026.311	
24/03/2022 13:00	11480400	0.893	379.351	9.129	1026.201	
24/03/2022 14:00	11484000	0.887	380.01	9.234	1025.464	
24/03/2022 15:00	11487600	0.891	379.59	9.129	1025.526	
24/03/2022 16:00	11491200	0.894	379.277	9.234	1025.324	
24/03/2022 17:00	11494800	0.893	379.381	9.129	1024.916	
24/03/2022 18:00	11498400	0.894	379.268	9.182	1024.99	

WTP-BH031						
Date and Time	Elapsed Time (Seconds)	Corrected Level Depth To Water (mbgl)	Corrected Pressure (mBar)	Temperature (C)	Barometric Pressure (mBar)	Manual Dip Reading (mbgl)
24/03/2022 19:00	11502000	0.891	379.617	9.129	1025.062	
24/03/2022 20:00	11505600	0.893	379.381	9.129	1025.462	
24/03/2022 21:00	11509200	0.896	379.078	9.234	1025.905	
24/03/2022 22:00	11512800	0.903	378.409	9.182	1026.668	
24/03/2022 23:00	11516400	0.894	379.28	9.182	1026.07	
25/03/2022 00:00	11520000	0.901	378.576	9.077	1026.198	
25/03/2022 01:00	11523600	0.9	378.681	9.234	1026.248	
25/03/2022 02:00	11527200	0.9	378.672	9.182	1026.187	
25/03/2022 03:00	11530800	0.902	378.486	9.234	1026.333	
25/03/2022 04:00	11534400	0.91	377.764	9.182	1026.658	
25/03/2022 05:00	11538000	0.905	378.169	9.234	1026.651	
25/03/2022 06:00	11541600	0.905	378.228	9.234	1026.7	
25/03/2022 07:00	11545200	0.908	377.867	9.182	1027.21	
25/03/2022 08:00	11548800	0.906	378.098	9.129	1027.018	
25/03/2022 09:00	11552400	0.907	377.981	9.234	1027.166	
25/03/2022 10:00	11556000	0.914	377.315	9.182	1027.926	
25/03/2022 11:00	11559600	0.915	377.252	9.129	1027.7	
25/03/2022 12:00	11563200	0.912	377.532	9.182	1027.49	
25/03/2022 13:00	11566800	0.916	377.172	9.234	1027.593	
25/03/2022 14:00	11570400	0.917	377.038	9.234	1026.909	
25/03/2022 15:00	11574000	0.918	376.901	9.182	1026.539	
25/03/2022 16:00	11577600	0.91	377.759	9.129	1025.72	
25/03/2022 17:00	11581200	0.909	377.789	9.234	1025.83	
25/03/2022 18:00	11584800	0.907	377.984	9.234	1025.581	
25/03/2022 19:00	11588400	0.906	378.145	9.129	1025.552	
25/03/2022 20:00	11592000	0.908	377.893	9.182	1026.202	
25/03/2022 21:00	11595600	0.922	376.521	9.129	1027.068	
25/03/2022 22:00	11599200	0.918	376.917	9.234	1027.248	
25/03/2022 23:00	11602800	0.918	376.975	9.234	1027.354	
26/03/2022 00:00	11606400	0.918	376.931	9.234	1027.833	
26/03/2022 01:00	11610000	0.924	376.335	9.129	1028.017	
26/03/2022 02:00	11613600	0.924	376.363	9.129	1028.044	
26/03/2022 03:00	11617200	0.928	375.954	9.234	1028.047	
26/03/2022 04:00	11620800	0.925	376.274	9.234	1027.617	
26/03/2022 05:00	11624400	0.934	375.403	9.129	1028.403	
26/03/2022 06:00	11628000	0.936	375.161	9.182	1029.151	
26/03/2022 07:00	11631600	0.935	375.264	9.182	1029.158	
26/03/2022 08:00	11635200	0.932	375.581	9.234	1029.129	
26/03/2022 09:00	11638800	0.928	375.976	9.234	1029.007	
26/03/2022 10:00	11642400	0.93	375.725	9.234	1028.931	
26/03/2022 11:00	11646000	0.932	375.589	9.129	1028.927	
26/03/2022 12:00	11649600	0.935	375.267	9.182	1029.209	
26/03/2022 13:00	11653200	0.936	375.189	9.182	1028.632	
26/03/2022 14:00	11656800	0.94	374.792	9.182	1028.484	
26/03/2022 15:00	11660400	0.938	374.934	9.234	1028.14	

WTP-BH031						
Date and Time	Elapsed Time (Seconds)	Corrected Level Depth To Water (mbgl)	Corrected Pressure (mBar)	Temperature (C)	Barometric Pressure (mBar)	Manual Dip Reading (mbgl)
26/03/2022 16:00	11664000	0.935	375.285	9.234	1027.57	
26/03/2022 17:00	11667600	0.934	375.402	9.129	1027.151	
26/03/2022 18:00	11671200	0.931	375.614	9.182	1026.898	
26/03/2022 19:00	11674800	0.929	375.846	9.182	1026.775	
26/03/2022 20:00	11678400	0.931	375.672	9.182	1027.549	
26/03/2022 21:00	11682000	0.934	375.37	9.182	1027.961	
26/03/2022 22:00	11685600	0.939	374.905	9.129	1028.192	
26/03/2022 23:00	11689200	0.94	374.751	9.234	1028.268	
27/03/2022 00:00	11692800	0.942	374.605	9.234	1028.468	
27/03/2022 02:00	11696400	0.942	374.614	9.182	1028.499	
27/03/2022 03:00	11700000	0.952	373.641	9.234	1028.887	
27/03/2022 04:00	11703600	0.949	373.933	9.182	1027.98	
27/03/2022 05:00	11707200	0.947	374.082	9.234	1027.627	
27/03/2022 06:00	11710800	0.951	373.655	9.234	1027.4	
27/03/2022 07:00	11714400	0.949	373.947	9.182	1027.421	
27/03/2022 08:00	11718000	0.945	374.265	9.234	1027.118	
27/03/2022 09:00	11721600	0.947	374.1	9.182	1027.485	
27/03/2022 10:00	11725200	0.945	374.334	9.182	1026.815	
27/03/2022 11:00	11728800	0.953	373.465	9.234	1026.99	
27/03/2022 12:00	11732400	0.952	373.592	9.182	1026.848	
27/03/2022 13:00	11736000	0.952	373.641	9.182	1026.144	
27/03/2022 14:00	11739600	0.948	374.013	9.182	1025.172	
27/03/2022 15:00	11743200	0.951	373.69	9.234	1025.02	
27/03/2022 16:00	11746800	0.951	373.659	9.234	1024.341	
27/03/2022 17:00	11750400	0.947	374.118	9.182	1023.431	
27/03/2022 18:00	11754000	0.942	374.557	9.182	1022.61	
27/03/2022 19:00	11757600	0.943	374.533	9.182	1022.47	
27/03/2022 20:00	11761200	0.94	374.791	9.182	1022.376	
27/03/2022 21:00	11764800	0.944	374.346	9.182	1022.712	
27/03/2022 22:00	11768400	0.947	374.098	9.182	1022.851	
27/03/2022 23:00	11772000	0.952	373.596	9.234	1023.313	
28/03/2022 00:00	11775600	0.951	373.688	9.182	1022.77	
28/03/2022 01:00	11779200	0.953	373.462	9.182	1022.505	
28/03/2022 02:00	11782800	0.957	373.068	9.182	1022.463	
28/03/2022 03:00	11786400	0.952	373.58	9.182	1021.841	
28/03/2022 04:00	11790000	0.96	372.804	9.182	1021.581	
28/03/2022 05:00	11793600	0.959	372.922	9.234	1020.824	
28/03/2022 06:00	11797200	0.957	373.068	9.182	1020.172	
28/03/2022 07:00	11800800	0.959	372.957	9.182	1020.174	
28/03/2022 08:00	11804400	0.956	373.24	9.286	1019.922	
28/03/2022 09:00	11808000	0.956	373.261	9.182	1019.543	
28/03/2022 10:00	11811600	0.95	373.78	9.182	1018.86	
28/03/2022 11:00	11815200	0.956	373.184	9.182	1018.747	
28/03/2022 12:00	11818800	0.952	373.639	9.182	1018.02	
28/03/2022 13:00	11822400	0.954	373.426	9.182	1017.578	

WTP-BH031						
Date and Time	Elapsed Time (Seconds)	Corrected Level Depth To Water (mbgl)	Corrected Pressure (mBar)	Temperature (C)	Barometric Pressure (mBar)	Manual Dip Reading (mbgl)
28/03/2022 14:00	11826000	0.955	373.278	9.182	1016.581	
28/03/2022 15:00	11829600	0.957	373.118	9.182	1015.923	
28/03/2022 16:00	11833200	0.951	373.699	9.182	1014.796	
28/03/2022 17:00	11836800	0.946	374.214	9.182	1013.627	
28/03/2022 18:00	11840400	0.95	373.79	9.182	1013.561	
28/03/2022 19:00	11844000	0.945	374.324	9.182	1012.863	
28/03/2022 20:00	11847600	0.944	374.357	9.234	1012.9	
28/03/2022 21:00	11851200	0.947	374.051	9.234	1013.042	
28/03/2022 22:00	11854800	0.949	373.888	9.182	1012.971	
28/03/2022 23:00	11858400	0.95	373.774	9.182	1012.922	
29/03/2022 00:00	11862000	0.954	373.448	9.129	1013.124	
29/03/2022 01:00	11865600	0.957	373.132	9.182	1012.856	
29/03/2022 02:00	11869200	0.955	373.327	9.234	1012.457	
29/03/2022 03:00	11872800	0.958	373.003	9.234	1012.236	
29/03/2022 04:00	11876400	0.96	372.807	9.182	1011.818	
29/03/2022 05:00	11880000	0.959	372.947	9.182	1011.514	
29/03/2022 06:00	11883600	0.963	372.492	9.234	1011.112	
29/03/2022 07:00	11887200	0.966	372.24	9.234	1011.363	
29/03/2022 08:00	11890800	0.965	372.291	9.234	1011.312	
29/03/2022 09:00	11894400	0.962	372.583	9.129	1011.263	
29/03/2022 10:00	11898000	0.959	372.889	9.129	1010.521	
29/03/2022 11:00	11901600	0.959	372.919	9.182	1010.288	
29/03/2022 12:00	11905200	0.96	372.867	9.234	1010.137	
29/03/2022 13:00	11908800	0.963	372.568	9.234	1009.509	
29/03/2022 14:00	11912400	0.956	373.23	9.129	1008.489	
29/03/2022 15:00	11916000	0.963	372.502	9.234	1008.648	
29/03/2022 16:00	11919600	0.958	373.009	9.234	1007.487	
29/03/2022 17:00	11923200	0.959	372.966	9.182	1006.643	
29/03/2022 18:00	11926800	0.961	372.712	9.234	1006.749	
29/03/2022 19:00	11930400	0.955	373.301	9.234	1006.268	
29/03/2022 20:00	11934000	0.952	373.572	9.182	1005.874	
29/03/2022 21:00	11937600	0.956	373.249	9.234	1006.212	
29/03/2022 22:00	11941200	0.959	372.872	9.234	1006.807	
29/03/2022 23:00	11944800	0.961	372.747	9.234	1006.822	
30/03/2022 00:00	11948400	0.963	372.532	9.182	1006.641	
30/03/2022 01:00	11952000	0.965	372.344	9.234	1006.79	
30/03/2022 02:00	11955600	0.967	372.171	9.234	1006.744	
30/03/2022 03:00	11959200	0.968	372.014	9.234	1006.465	
30/03/2022 04:00	11962800	0.972	371.618	9.182	1006.464	
30/03/2022 05:00	11966400	0.973	371.536	9.182	1006.11	
30/03/2022 06:00	11970000	0.973	371.505	9.182	1005.76	
30/03/2022 07:00	11973600	0.972	371.674	9.129	1005.139	
30/03/2022 08:00	11977200	0.972	371.65	9.234	1005.467	
30/03/2022 09:00	11980800	0.978	371.043	9.234	1005.855	
30/03/2022 10:00	11984400	0.972	371.645	9.182	1004.638	

WTP-BH031						
Date and Time	Elapsed Time (Seconds)	Corrected Level Depth To Water (mbgl)	Corrected Pressure (mBar)	Temperature (C)	Barometric Pressure (mBar)	Manual Dip Reading (mbgl)
30/03/2022 11:00	11988000	0.968	371.993	9.234	1004.415	
30/03/2022 12:00	11991600	0.974	371.405	9.234	1004.785	
30/03/2022 13:00	11995200	0.966	372.186	9.129	1003.919	
30/03/2022 14:00	11998800	0.967	372.177	9.339	1003.77	
30/03/2022 15:00	12002400	0.97	371.802	9.286	1003.64	
30/03/2022 16:00	12006000	0.971	371.727	9.182	1003.957	
30/03/2022 17:00	12009600	0.973	371.502	9.182	1004.073	
30/03/2022 18:00	12013200	0.976	371.301	9.286	1004.141	
30/03/2022 19:00	12016800	0.974	371.487	9.234	1005.194	
30/03/2022 20:00	12020400	0.981	370.741	9.129	1006.4	
30/03/2022 21:00	12024000	0.981	370.716	9.182	1007.149	
30/03/2022 22:00	12027600	0.985	370.394	9.234	1007.922	
30/03/2022 23:00	12031200	0.987	370.15	9.286	1009.053	
31/03/2022 00:00	12034800	0.993	369.58	9.182	1010.138	
31/03/2022 01:00	12038400	0.997	369.193	9.286	1010.61	
31/03/2022 02:00	12042000	1.007	368.262	9.129	1011.931	
31/03/2022 03:00	12045600	1.005	368.445	9.129	1011.912	
31/03/2022 04:00	12049200	1.007	368.26	9.234	1012.727	
31/03/2022 05:00	12052800	1.008	368.119	9.234	1013.195	
31/03/2022 06:00	12056400	1.016	367.365	9.182	1014.642	
31/03/2022 07:00	12060000	1.014	367.565	9.286	1014.964	
31/03/2022 08:00	12063600	1.027	366.284	9.182	1016.596	
31/03/2022 09:00	12067200	1.018	367.135	9.182	1016.617	
31/03/2022 10:00	12070800	1.008	368.07	9.182	1015.737	
31/03/2022 11:00	12074400	1.012	367.759	9.182	1016.648	
31/03/2022 12:00	12078000	1.014	367.564	9.234	1016.639	
31/03/2022 13:00	12081600	1.015	367.414	9.129	1016.922	
31/03/2022 14:00	12085200	1.018	367.101	9.234	1016.72	
31/03/2022 15:00	12088800	1.017	367.2	9.286	1016.636	
31/03/2022 16:00	12092400	1.012	367.759	9.234	1016.444	
31/03/2022 17:00	12096000	1.013	367.602	9.234	1016.274	
31/03/2022 18:00	12099600	1.014	367.509	9.286	1015.946	
31/03/2022 19:00	12103200	1.015	367.389	9.182	1016.418	
31/03/2022 20:00	12106800	1.016	367.313	9.182	1017.584	
31/03/2022 21:00	12110400	1.019	367.047	9.339	1018.222	
31/03/2022 22:00	12114000	1.026	366.357	9.129	1019.015	
31/03/2022 23:00	12117600	1.03	365.981	9.182	1019.297	
01/04/2022 00:00	12121200	1.034	365.548	9.234	1020.128	
01/04/2022 01:00	12124800	1.03	365.92	9.234	1019.974	
01/04/2022 02:00	12128400	1.036	365.415	9.182	1020.573	
01/04/2022 03:00	12132000	1.037	365.313	9.129	1020.604	
01/04/2022 04:00	12135600	1.043	364.737	9.129	1021.345	
01/04/2022 05:00	12139200	1.047	364.255	9.182	1021.624	
01/04/2022 06:00	12142800	1.043	364.683	9.339	1021.731	
01/04/2022 07:00	12146400	1.048	364.238	9.129	1022.171	

WTP-BH031						
Date and Time	Elapsed Time (Seconds)	Corrected Level Depth To Water (mbgl)	Corrected Pressure (mBar)	Temperature (C)	Barometric Pressure (mBar)	Manual Dip Reading (mbgl)
01/04/2022 08:00	12150000	1.047	364.298	9.286	1022.755	
01/04/2022 09:00	12153600	1.045	364.448	9.234	1022.482	
01/04/2022 10:00	12157200	1.036	365.333	9.077	1021.878	
01/04/2022 11:00	12160800	1.037	365.253	9.286	1021.855	
01/04/2022 12:00	12164400	1.037	365.287	9.182	1022.227	
01/04/2022 13:00	12168000	1.042	364.776	9.339	1022.075	
01/04/2022 14:00	12171600	1.042	364.767	9.129	1021.642	
01/04/2022 15:00	12175200	1.042	364.786	9.286	1021.667	
01/04/2022 16:00	12178800	1.039	365.083	9.234	1020.756	
01/04/2022 17:00	12182400	1.033	365.623	9.182	1020.146	
01/04/2022 18:00	12186000	1.039	365.084	9.129	1020.452	
01/04/2022 19:00	12189600	1.038	365.203	9.234	1020.472	
01/04/2022 20:00	12193200	1.035	365.473	9.182	1020.405	
01/04/2022 21:00	12196800	1.042	364.819	9.234	1021.184	
01/04/2022 22:00	12200400	1.038	365.16	9.129	1021.303	
01/04/2022 23:00	12204000	1.045	364.54	9.286	1021.642	
02/04/2022 00:00	12207600	1.049	364.125	9.182	1021.753	
02/04/2022 01:00	12211200	1.047	364.275	9.182	1021.603	
02/04/2022 02:00	12214800	1.055	363.536	9.182	1021.906	
02/04/2022 03:00	12218400	1.056	363.42	9.234	1021.929	
02/04/2022 04:00	12222000	1.058	363.181	9.182	1021.825	
02/04/2022 05:00	12225600	1.059	363.106	9.234	1021.425	
02/04/2022 06:00	12229200	1.054	363.659	9.182	1021.184	
02/04/2022 07:00	12232800	1.059	363.136	9.182	1021.379	
02/04/2022 08:00	12236400	1.062	362.783	9.077	1021.975	
02/04/2022 09:00	12240000	1.052	363.835	9.234	1021.513	
02/04/2022 10:00	12243600	1.053	363.739	9.182	1021.267	
02/04/2022 11:00	12247200	1.054	363.606	9.182	1021.455	
02/04/2022 12:00	12250800	1.052	363.765	9.129	1021.226	
02/04/2022 13:00	12254400	1.055	363.518	9.182	1021.215	
02/04/2022 14:00	12258000	1.051	363.933	9.234	1020.707	
02/04/2022 15:00	12261600	1.053	363.663	9.234	1020.267	
02/04/2022 16:00	12265200	1.047	364.252	9.234	1020.224	
02/04/2022 17:00	12268800	1.05	364.002	9.234	1020.364	
02/04/2022 18:00	12272400	1.051	363.905	9.129	1020.432	
02/04/2022 19:00	12276000	1.05	364	9.182	1020.842	
02/04/2022 20:00	12279600	1.046	364.38	9.234	1020.968	
02/04/2022 21:00	12283200	1.054	363.648	9.234	1022.246	
02/04/2022 22:00	12286800	1.066	362.415	9.182	1023.736	
02/04/2022 23:00	12290400	1.059	363.123	9.182	1023.737	
03/04/2022 00:00	12294000	1.066	362.449	9.234	1024.59	
03/04/2022 01:00	12297600	1.065	362.496	9.129	1024.785	
03/04/2022 02:00	12301200	1.073	361.721	9.129	1025.233	
03/04/2022 03:00	12304800	1.073	361.757	9.182	1025.647	
03/04/2022 04:00	12308400	1.074	361.65	9.182	1025.21	

WTP-BH031						
Date and Time	Elapsed Time (Seconds)	Corrected Level Depth To Water (mbgl)	Corrected Pressure (mBar)	Temperature (C)	Barometric Pressure (mBar)	Manual Dip Reading (mbgl)
03/04/2022 05:00	12312000	1.08	361.093	9.234	1025.782	
03/04/2022 06:00	12315600	1.08	361.037	9.182	1026.205	
03/04/2022 07:00	12319200	1.08	361.043	9.182	1025.98	
03/04/2022 08:00	12322800	1.076	361.456	9.182	1025.84	
03/04/2022 09:00	12326400	1.074	361.63	9.182	1026.102	
03/04/2022 10:00	12330000	1.063	362.715	9.286	1024.502	
03/04/2022 11:00	12333600	1.07	362.011	9.234	1024.591	
03/04/2022 12:00	12337200	1.061	362.918	9.286	1023.645	
03/04/2022 13:00	12340800	1.063	362.74	9.286	1023.169	
03/04/2022 14:00	12344400	1.064	362.664	9.182	1022.669	
03/04/2022 15:00	12348000	1.067	362.345	9.182	1022.225	
03/04/2022 16:00	12351600	1.062	362.8	9.182	1021.225	
03/04/2022 17:00	12355200	1.068	362.251	9.182	1021.283	
03/04/2022 18:00	12358800	1.053	363.672	9.129	1019.574	
03/04/2022 19:00	12362400	1.054	363.625	9.339	1019.409	
03/04/2022 20:00	12366000	1.057	363.314	9.286	1018.887	
03/04/2022 21:00	12369600	1.052	363.854	9.129	1017.975	
03/04/2022 22:00	12373200	1.049	364.102	9.286	1017.5	
03/04/2022 23:00	12376800	1.052	363.765	9.234	1017.331	
04/04/2022 00:00	12380400	1.053	363.689	9.234	1016.426	
04/04/2022 01:00	12384000	1.049	364.062	9.129	1016.022	
04/04/2022 02:00	12387600	1.045	364.534	9.182	1015.456	
04/04/2022 03:00	12391200	1.04	364.99	9.234	1014.253	
04/04/2022 04:00	12394800	1.048	364.193	9.182	1014.544	
04/04/2022 05:00	12398400	1.044	364.59	9.182	1013.765	
04/04/2022 06:00	12402000	1.048	364.248	9.234	1013.305	
04/04/2022 07:00	12405600	1.038	365.152	9.182	1012.712	
04/04/2022 08:00	12409200	1.044	364.564	9.077	1012.671	
04/04/2022 09:00	12412800	1.042	364.808	9.182	1012.511	
04/04/2022 10:00	12416400	1.04	364.947	9.077	1012.614	
04/04/2022 11:00	12420000	1.041	364.88	9.234	1012.454	
04/04/2022 12:00	12423600	1.043	364.673	9.234	1012.988	
04/04/2022 13:00	12427200	1.048	364.176	9.182	1013.198	
04/04/2022 14:00	12430800	1.04	364.97	9.234	1012.364	
04/04/2022 15:00	12434400	1.042	364.762	9.077	1012.473	
04/04/2022 16:00	12438000	1.041	364.874	9.234	1012.243	
04/04/2022 17:00	12441600	1.043	364.706	9.286	1012.153	
04/04/2022 18:00	12445200	1.038	365.166	9.234	1011.841	
04/04/2022 19:00	12448800	1.041	364.848	9.234	1011.723	
04/04/2022 20:00	12452400	1.036	365.354	9.234	1011.326	
04/04/2022 21:00	12456000	1.038	365.157	9.234	1011.96	
04/04/2022 22:00	12459600	1.036	365.391	9.286	1011.741	
04/04/2022 23:00	12463200	1.039	365.12	9.234	1012.215	
05/04/2022 00:00	12466800	1.034	365.586	9.234	1011.367	
05/04/2022 01:00	12470400	1.038	365.212	9.234	1011.523	

WTP-BH031						
Date and Time	Elapsed Time (Seconds)	Corrected Level Depth To Water (mbgl)	Corrected Pressure (mBar)	Temperature (C)	Barometric Pressure (mBar)	Manual Dip Reading (mbgl)
05/04/2022 02:00	12474000	1.037	365.249	9.234	1010.996	
05/04/2022 03:00	12477600	1.034	365.563	9.024	1010.185	
05/04/2022 04:00	12481200	1.029	366.082	9.286	1009.632	
05/04/2022 05:00	12484800	1.033	365.652	9.286	1009.408	
05/04/2022 06:00	12488400	1.033	365.713	9.234	1009.059	
05/04/2022 07:00	12492000	1.03	365.951	9.024	1008.489	
05/04/2022 08:00	12495600	1.028	366.184	9.234	1008.261	
05/04/2022 09:00	12499200	1.032	365.807	9.234	1008.039	
05/04/2022 10:00	12502800	1.033	365.713	9.129	1007.94	
05/04/2022 11:00	12506400	1.033	365.692	9.024	1007.658	
05/04/2022 12:00	12510000	1.03	365.945	9.182	1006.523	
05/04/2022 13:00	12513600	1.028	366.131	9.234	1005.916	
05/04/2022 14:00	12517200	1.029	366.085	9.129	1005.17	
05/04/2022 15:00	12520800	1.013	367.655	9.234	1003.303	
05/04/2022 16:00	12524400	1.02	366.905	9.182	1002.947	
05/04/2022 17:00	12528000	1.017	367.264	9.024	1001.508	
05/04/2022 18:00	12531600	1.015	367.388	9.077	1000.691	
05/04/2022 19:00	12535200	1.019	366.999	9.286	1000.213	
05/04/2022 20:00	12538800	1.011	367.868	9.234	998.893	
05/04/2022 21:00	12542400	1.011	367.81	9.234	998.406	
05/04/2022 22:00	12546000	1.01	367.879	9.286	998.08	
05/04/2022 23:00	12549600	1.006	368.283	9.286	996.859	
06/04/2022 00:00	12553200	1.01	367.92	9.234	996.444	
06/04/2022 01:00	12556800	0.998	369.051	9.286	995.219	
06/04/2022 02:00	12560400	1.003	368.591	9.234	995.065	
06/04/2022 03:00	12564000	0.997	369.152	9.286	993.483	
06/04/2022 04:00	12567600	0.999	368.968	9.234	992.889	
06/04/2022 05:00	12571200	0.984	370.51	9.286	991.253	
06/04/2022 06:00	12574800	0.991	369.807	9.286	990.866	
06/04/2022 07:00	12578400	0.972	371.656	9.077	989.885	
06/04/2022 08:00	12582000	0.956	373.165	8.972	989.435	
06/04/2022 09:00	12585600	0.95	373.83	9.286	988.424	
06/04/2022 10:00	12589200	0.971	371.773	9.286	988.029	
06/04/2022 11:00	12592800	0.967	372.147	9.234	987.967	
06/04/2022 12:00	12596400	0.959	372.965	9.286	987.382	
06/04/2022 13:00	12600000	0.951	373.696	9.234	986.418	
06/04/2022 14:00	12603600	0.945	374.262	9.182	986	
06/04/2022 15:00	12607200	0.93	375.735	8.972	984.633	
06/04/2022 16:00	12610800	0.926	376.178	9.286	984.223	
06/04/2022 17:00	12614400	0.912	377.538	9.286	983.517	
06/04/2022 18:00	12618000	0.901	378.566	9.234	982.475	
06/04/2022 19:00	12621600	0.89	379.673	9.234	981.749	
06/04/2022 20:00	12625200	0.883	380.365	8.972	981.691	
06/04/2022 21:00	12628800	0.863	382.29	9.286	981.108	
06/04/2022 22:00	12632400	0.857	382.912	8.972	981.651	

WTP-BH031						
Date and Time	Elapsed Time (Seconds)	Corrected Level Depth To Water (mbgl)	Corrected Pressure (mBar)	Temperature (C)	Barometric Pressure (mBar)	Manual Dip Reading (mbgl)
06/04/2022 23:00	12636000	0.85	383.601	9.234	982.234	
07/04/2022 00:00	12639600	0.839	384.628	9.234	982.134	
07/04/2022 01:00	12643200	0.826	385.916	9.234	981.989	
07/04/2022 02:00	12646800	0.82	386.523	9.129	982.933	
07/04/2022 03:00	12650400	0.811	387.376	9.182	982.967	
07/04/2022 04:00	12654000	0.805	388.011	9.286	984.161	
07/04/2022 05:00	12657600	0.795	388.961	9.286	984.355	
07/04/2022 06:00	12661200	0.792	389.248	9.077	985.589	
07/04/2022 07:00	12664800	0.78	390.451	9.182	985.669	
07/04/2022 08:00	12668400	0.774	391.076	9.182	986.788	
07/04/2022 09:00	12672000	0.766	391.797	9.286	987.188	
07/04/2022 10:00	12675600	0.762	392.222	9.234	988.219	
07/04/2022 11:00	12679200	0.758	392.597	9.286	989.659	
07/04/2022 12:00	12682800	0.753	393.144	9.024	991.326	
07/04/2022 13:00	12686400	0.746	393.795	9.286	991.841	
07/04/2022 14:00	12690000	0.743	394.044	9.286	992.191	
07/04/2022 15:00	12693600	0.733	395.101	9.286	992.988	
07/04/2022 16:00	12697200	0.731	395.238	9.234	993.491	
07/04/2022 17:00	12700800	0.724	395.961	8.972	994.329	
07/04/2022 18:00	12704400	0.719	396.442	9.234	994.741	
07/04/2022 19:00	12708000	0.715	396.792	9.234	995.809	
07/04/2022 20:00	12711600	0.705	397.799	9.234	995.62	
07/04/2022 21:00	12715200	0.702	398.071	9.024	996.16	
07/04/2022 22:00	12718800	0.704	397.911	9.024	997.628	
07/04/2022 23:00	12722400	0.705	397.766	9.182	997.874	
08/04/2022 00:00	12726000	0.696	398.664	9.286	997.661	
08/04/2022 01:00	12729600	0.694	398.911	9.234	997.562	
08/04/2022 02:00	12733200	0.695	398.742	9.234	998.168	
08/04/2022 03:00	12736800	0.691	399.136	9.234	997.773	
08/04/2022 04:00	12740400	0.684	399.853	9.286	997.726	
08/04/2022 05:00	12744000	0.682	400.104	9.129	997.375	
08/04/2022 06:00	12747600	0.681	400.158	9.024	997.727	
08/04/2022 07:00	12751200	0.684	399.904	9.182	998.627	
08/04/2022 08:00	12754800	0.676	400.658	9.234	998.76	
08/04/2022 09:00	12758400	0.652	402.989	9.182	999.851	
08/04/2022 10:00	12762000	0.666	401.603	9.182	999.71	
08/04/2022 11:00	12765600	0.666	401.598	9.182	1000.478	
08/04/2022 12:00	12769200	0.663	401.896	9.182	1001.053	
08/04/2022 13:00	12772800	0.665	401.715	9.077	1001.531	
08/04/2022 14:00	12776400	0.666	401.587	9.286	1001.993	
08/04/2022 15:00	12780000	0.661	402.109	9.286	1002.617	
08/04/2022 16:00	12783600	0.661	402.138	9.286	1003.297	
08/04/2022 17:00	12787200	0.657	402.461	9.024	1004.152	
08/04/2022 18:00	12790800	0.663	401.934	9.182	1004.998	
08/04/2022 19:00	12794400	0.666	401.656	9.077	1006.391	

WTP-BH031						
Date and Time	Elapsed Time (Seconds)	Corrected Level Depth To Water (mbgl)	Corrected Pressure (mBar)	Temperature (C)	Barometric Pressure (mBar)	Manual Dip Reading (mbgl)
08/04/2022 20:00	12798000	0.663	401.924	9.234	1007.315	
08/04/2022 21:00	12801600	0.661	402.154	9.077	1008.021	
08/04/2022 22:00	12805200	0.669	401.341	9.024	1009.528	
08/04/2022 23:00	12808800	0.671	401.174	9.024	1010.513	
09/04/2022 00:00	12812400	0.669	401.292	9.024	1011.323	
09/04/2022 01:00	12816000	0.675	400.77	9.286	1013.013	
09/04/2022 02:00	12819600	0.669	401.31	9.234	1012.621	
09/04/2022 03:00	12823200	0.675	400.727	9.286	1013.438	
09/04/2022 04:00	12826800	0.672	401.031	9.234	1013.556	
09/04/2022 05:00	12830400	0.676	400.606	9.339	1014.121	
09/04/2022 06:00	12834000	0.677	400.549	9.286	1014.544	
09/04/2022 07:00	12837600	0.679	400.338	9.129	1014.764	
09/04/2022 08:00	12841200	0.68	400.218	9.077	1014.814	
09/04/2022 09:00	12844800	0.674	400.81	9.286	1014.993	
09/04/2022 10:00	12848400	0.666	401.606	9.234	1014.618	
09/04/2022 11:00	12852000	0.665	401.673	9.234	1014.715	
09/04/2022 12:00	12855600	0.664	401.798	9.182	1014.465	
09/04/2022 13:00	12859200	0.67	401.262	9.234	1014.581	
09/04/2022 14:00	12862800	0.669	401.369	9.077	1014.044	
09/04/2022 15:00	12866400	0.664	401.821	9.182	1013.405	
09/04/2022 16:00	12870000	0.662	402.009	9.234	1012.906	
09/04/2022 17:00	12873600	0.663	401.885	9.024	1012.367	
09/04/2022 18:00	12877200	0.665	401.705	9.077	1012.235	
09/04/2022 19:00	12880800	0.658	402.376	9.077	1011.837	
09/04/2022 20:00	12884400	0.665	401.719	9.286	1012.174	
09/04/2022 21:00	12888000	0.665	401.752	9.234	1012.453	
09/04/2022 22:00	12891600	0.67	401.201	9.182	1012.989	
09/04/2022 23:00	12895200	0.66	402.185	9.234	1012.129	
10/04/2022 00:00	12898800	0.669	401.304	9.182	1012.285	
10/04/2022 01:00	12902400	0.668	401.418	9.286	1011.82	
10/04/2022 02:00	12906000	0.663	401.944	9.234	1010.896	
10/04/2022 03:00	12909600	0.668	401.455	9.234	1010.076	
10/04/2022 04:00	12913200	0.666	401.637	9.234	1009.184	
10/04/2022 05:00	12916800	0.665	401.705	9.024	1008.564	
10/04/2022 06:00	12920400	0.667	401.499	9.129	1008.582	
10/04/2022 07:00	12924000	0.673	400.911	9.234	1008.601	
10/04/2022 08:00	12927600	0.671	401.136	9.234	1008.267	
10/04/2022 09:00	12931200	0.669	401.359	9.234	1007.552	
10/04/2022 10:00	12934800	0.67	401.197	9.234	1007.169	
10/04/2022 11:00	12938400	0.672	400.994	9.129	1006.796	
10/04/2022 12:00	12942000	0.672	401.024	9.234	1006.687	
10/04/2022 13:00	12945600	0.675	400.733	9.077	1006.387	
10/04/2022 14:00	12949200	0.673	400.943	9.077	1005.795	
10/04/2022 15:00	12952800	0.67	401.256	9.286	1004.452	
10/04/2022 16:00	12956400	0.67	401.247	9.182	1004.211	

WTP-BH031						
Date and Time	Elapsed Time (Seconds)	Corrected Level Depth To Water (mbgl)	Corrected Pressure (mBar)	Temperature (C)	Barometric Pressure (mBar)	Manual Dip Reading (mbgl)
10/04/2022 17:00	12960000	0.674	400.857	9.077	1004.026	
10/04/2022 18:00	12963600	0.677	400.543	9.077	1003.521	
10/04/2022 19:00	12967200	0.675	400.7	9.286	1003.098	
10/04/2022 20:00	12970800	0.675	400.746	9.234	1002.328	
10/04/2022 21:00	12974400	0.675	400.716	9.286	1002.318	
10/04/2022 22:00	12978000	0.683	399.998	9.077	1002.484	
10/04/2022 23:00	12981600	0.678	400.495	9.286	1002.212	
11/04/2022 00:00	12985200	0.679	400.346	9.077	1001.427	
11/04/2022 01:00	12988800	0.683	399.953	9.129	1001.126	
11/04/2022 02:00	12992400	0.677	400.554	9.077	1000.183	
11/04/2022 03:00	12996000	0.683	399.963	9.286	999.962	
11/04/2022 04:00	12999600	0.681	400.151	9.182	998.707	
11/04/2022 05:00	13003200	0.68	400.223	9.182	998.199	
11/04/2022 06:00	13006800	0.682	400.036	9.077	997.155	
11/04/2022 07:00	13010400	0.685	399.791	9.077	996.092	
11/04/2022 08:00	13014000	0.678	400.409	9.234	995.791	
11/04/2022 09:00	13017600	0.682	400.011	9.077	995.216	
11/04/2022 10:00	13021200	0.687	399.57	9.077	994.948	
11/04/2022 11:00	13024800	0.669	401.286	9.129	993.138	
11/04/2022 12:00	13028400	0.686	399.638	9.286	993.633	
11/04/2022 13:00	13032000	0.689	399.327	9.182	993.259	
11/04/2022 14:00	13035600	0.69	399.258	9.234	993.397	
11/04/2022 15:00	13039200	0.684	399.837	9.077	992.555	
11/04/2022 16:00	13042800	0.69	399.259	9.077	992.588	
11/04/2022 17:00	13046400	0.692	399.08	9.234	992.703	
11/04/2022 18:00	13050000	0.693	398.986	9.286	993.193	
11/04/2022 19:00	13053600	0.697	398.592	9.077	993.418	
11/04/2022 20:00	13057200	0.691	399.158	9.234	993.77	
11/04/2022 21:00	13060800	0.702	398.088	9.077	994.849	
11/04/2022 22:00	13064400	0.702	398.101	9.077	995.163	
11/04/2022 23:00	13068000	0.707	397.558	9.286	995.385	
12/04/2022 00:00	13071600	0.72	396.341	9.129	995.848	
12/04/2022 01:00	13075200	0.708	397.558	9.234	995.588	
12/04/2022 02:00	13078800	0.709	397.42	9.182	995.82	
12/04/2022 03:00	13082400	0.711	397.235	9.234	995.965	
12/04/2022 04:00	13086000	0.705	397.809	9.286	995.407	
12/04/2022 05:00	13089600	0.71	397.35	9.077	995.641	
12/04/2022 06:00	13093200	0.715	396.865	9.234	996.008	
12/04/2022 07:00	13096800	0.716	396.697	9.077	996.458	
12/04/2022 08:00	13100400	0.718	396.526	9.182	996.932	
12/04/2022 09:00	13104000	0.718	396.515	9.129	997.201	
12/04/2022 10:00	13107600	0.699	398.394	9.234	997.097	
12/04/2022 11:00	13111200	0.702	398.068	9.182	997.845	
12/04/2022 12:00	13114800	0.69	399.304	9.077	997.505	
12/04/2022 13:00	13118400	0.703	398.02	9.234	998.071	

WTP-BH031						
Date and Time	Elapsed Time (Seconds)	Corrected Level Depth To Water (mbgl)	Corrected Pressure (mBar)	Temperature (C)	Barometric Pressure (mBar)	Manual Dip Reading (mbgl)
12/04/2022 14:00	13122000	0.734	394.951	9.077	998.204	
12/04/2022 15:00	13125600	0.729	395.426	9.182	998.469	
12/04/2022 16:00	13129200	0.733	395.059	9.234	998.578	
12/04/2022 17:00	13132800	0.729	395.442	9.077	998.367	
12/04/2022 18:00	13136400	0.731	395.296	9.077	999.277	
12/04/2022 19:00	13140000	0.727	395.664	9.234	999.719	
12/04/2022 20:00	13143600	0.734	394.989	9.129	1000.581	
12/04/2022 21:00	13147200	0.737	394.634	9.077	1001.685	
12/04/2022 22:00	13150800	0.738	394.582	9.129	1002.352	
12/04/2022 23:00	13154400	0.734	395.002	9.234	1002.016	
13/04/2022 00:00	13158000	0.739	394.462	9.182	1003.25	
13/04/2022 01:00	13161600	0.742	394.198	9.129	1003.772	
13/04/2022 02:00	13165200	0.738	394.594	9.129	1003.866	
13/04/2022 03:00	13168800	0.74	394.377	9.129	1004.466	
13/04/2022 04:00	13172400	0.744	393.968	9.234	1004.905	
13/04/2022 05:00	13176000	0.741	394.32	9.129	1005.286	
13/04/2022 06:00	13179600	0.743	394.081	9.129	1005.852	
13/04/2022 07:00	13183200	0.747	393.641	9.234	1007.032	
13/04/2022 08:00	13186800	0.747	393.715	9.129	1007.528	
13/04/2022 09:00	13190400	0.747	393.651	9.129	1009.011	
13/04/2022 10:00	13194000	0.752	393.232	9.182	1008.898	
13/04/2022 11:00	13197600	0.752	393.197	9.182	1009.479	
13/04/2022 12:00	13201200	0.758	392.599	9.129	1009.953	
13/04/2022 13:00	13204800	0.757	392.73	9.286	1010.031	
13/04/2022 14:00	13208400	0.757	392.675	9.286	1010.305	
13/04/2022 15:00	13212000	0.763	392.133	9.234	1010.995	
13/04/2022 16:00	13215600	0.764	392.06	9.129	1010.928	
13/04/2022 17:00	13219200	0.758	392.583	9.234	1010.927	
13/04/2022 18:00	13222800	0.761	392.287	9.234	1011.278	
13/04/2022 19:00	13226400	0.761	392.301	9.234	1011.1	
13/04/2022 20:00	13230000	0.758	392.564	9.182	1011.258	
13/04/2022 21:00	13233600	0.762	392.202	9.129	1011.932	
13/04/2022 22:00	13237200	0.753	393.105	9.129	1012.284	
13/04/2022 23:00	13240800	0.761	392.33	9.182	1012.474	
14/04/2022 00:00	13244400	0.766	391.835	9.234	1013.038	
14/04/2022 01:00	13248000	0.758	392.62	9.182	1012.402	
14/04/2022 02:00	13251600	0.759	392.536	9.182	1012.323	
14/04/2022 03:00	13255200	0.759	392.479	9.234	1012.231	
14/04/2022 04:00	13258800	0.762	392.203	9.234	1012.234	
14/04/2022 05:00	13262400	0.76	392.393	9.286	1012.169	
14/04/2022 06:00	13266000	0.765	391.942	9.129	1012.356	
14/04/2022 07:00	13269600	0.766	391.869	9.129	1012.484	
14/04/2022 08:00	13273200	0.766	391.778	9.286	1012.129	
14/04/2022 09:00	13276800	0.767	391.731	9.286	1012.394	
14/04/2022 10:00	13280400	0.771	391.326	9.286	1012.69	

WTP-BH031						
Date and Time	Elapsed Time (Seconds)	Corrected Level Depth To Water (mbgl)	Corrected Pressure (mBar)	Temperature (C)	Barometric Pressure (mBar)	Manual Dip Reading (mbgl)
14/04/2022 11:00	13284000	0.768	391.65	9.129	1012.429	
14/04/2022 12:00	13287600	0.767	391.698	9.286	1012.591	
14/04/2022 13:00	13291200	0.776	390.88	9.234	1013.067	
14/04/2022 14:00	13294800	0.777	390.785	9.234	1013.216	
14/04/2022 15:00	13298400	0.76	392.456	9.182	1013.166	
14/04/2022 16:00	13302000	0.777	390.769	9.286	1013.083	
14/04/2022 17:00	13305600	0.775	390.951	9.182	1012.653	
14/04/2022 18:00	13309200	0.776	390.824	9.182	1012.507	
14/04/2022 19:00	13312800	0.779	390.602	9.182	1012.729	
14/04/2022 20:00	13316400	0.78	390.464	9.234	1012.664	
14/04/2022 21:00	13320000	0.775	390.897	9.182	1013.198	
14/04/2022 22:00	13323600	0.783	390.201	9.234	1013.527	
14/04/2022 23:00	13327200	0.78	390.472	9.234	1013.257	
15/04/2022 00:00	13330800	0.78	390.442	9.234	1013.177	
15/04/2022 01:00	13334400	0.779	390.561	9.234	1012.676	
15/04/2022 02:00	13338000	0.777	390.744	9.234	1012.766	
15/04/2022 03:00	13341600	0.783	390.166	9.286	1013.087	
15/04/2022 04:00	13345200	0.787	389.787	9.182	1013.108	
15/04/2022 05:00	13348800	0.787	389.732	9.234	1013.941	
15/04/2022 06:00	13352400	0.782	390.286	9.234	1013.77	
15/04/2022 07:00	13356000	0.792	389.314	9.182	1014.671	
15/04/2022 08:00	13359600	0.788	389.65	9.234	1014.842	
15/04/2022 09:00	13363200	0.79	389.51	9.234	1015.146	
15/04/2022 10:00	13366800	0.793	389.19	9.234	1016.12	
15/04/2022 11:00	13370400	0.798	388.713	9.234	1016.925	
15/04/2022 12:00	13374000	0.798	388.662	9.286	1017.318	
15/04/2022 13:00	13377600	0.803	388.155	9.234	1017.864	
15/04/2022 14:00	13381200	0.805	387.962	9.234	1018.603	
15/04/2022 15:00	13384800	0.805	387.98	9.234	1018.913	
15/04/2022 16:00	13388400	0.808	387.669	9.234	1019.169	
15/04/2022 17:00	13392000	0.809	387.626	9.182	1018.924	
15/04/2022 18:00	13395600	0.813	387.202	9.182	1019.076	
15/04/2022 19:00	13399200	0.818	386.693	9.234	1019.326	
15/04/2022 20:00	13402800	0.81	387.47	9.234	1018.55	
15/04/2022 21:00	13406400	0.805	387.974	9.286	1018.988	
15/04/2022 22:00	13410000	0.811	387.455	9.234	1019.165	
15/04/2022 23:00	13413600	0.811	387.383	9.234	1019.51	
16/04/2022 00:00	13417200	0.811	387.423	9.234	1019.525	
16/04/2022 01:00	13420800	0.816	386.932	9.234	1020.779	
16/04/2022 02:00	13424400	0.817	386.806	9.234	1020.741	
16/04/2022 03:00	13428000	0.814	387.097	9.182	1020.762	
16/04/2022 04:00	13431600	0.818	386.698	9.234	1020.74	
16/04/2022 05:00	13435200	0.819	386.616	9.234	1020.277	
16/04/2022 06:00	13438800	0.822	386.373	9.286	1019.717	
16/04/2022 07:00	13442400	0.823	386.266	9.234	1019.917	

WTP-BH031						
Date and Time	Elapsed Time (Seconds)	Corrected Level Depth To Water (mbgl)	Corrected Pressure (mBar)	Temperature (C)	Barometric Pressure (mBar)	Manual Dip Reading (mbgl)
16/04/2022 08:00	13446000	0.823	386.282	9.234	1020.01	
16/04/2022 09:00	13449600	0.818	386.685	9.234	1019.552	
16/04/2022 10:00	13453200	0.824	386.114	9.286	1019.703	
16/04/2022 11:00	13456800	0.827	385.825	9.234	1019.813	
16/04/2022 12:00	13460400	0.829	385.703	9.234	1019.989	
16/04/2022 13:00	13464000	0.829	385.639	9.234	1019.89	
16/04/2022 14:00	13467600	0.83	385.554	9.234	1019.865	
16/04/2022 15:00	13471200	0.827	385.888	9.234	1019.204	
16/04/2022 16:00	13474800	0.83	385.567	9.234	1018.707	
16/04/2022 17:00	13478400	0.828	385.736	9.234	1018.265	
16/04/2022 18:00	13482000	0.826	385.909	9.234	1018.201	
16/04/2022 19:00	13485600	0.832	385.384	9.234	1018.071	
16/04/2022 20:00	13489200	0.829	385.639	9.234	1017.762	
16/04/2022 21:00	13492800	0.824	386.113	9.234	1017.452	
16/04/2022 22:00	13496400	0.831	385.486	9.234	1018.024	
16/04/2022 23:00	13500000	0.833	385.294	9.234	1017.615	
17/04/2022 00:00	13503600	0.834	385.144	9.234	1017.656	
17/04/2022 01:00	13507200	0.83	385.526	9.286	1016.854	
17/04/2022 02:00	13510800	0.829	385.671	9.234	1016.311	
17/04/2022 03:00	13514400	0.825	386.046	9.234	1015.609	
17/04/2022 04:00	13518000	0.821	386.426	9.234	1014.847	
17/04/2022 05:00	13521600	0.822	386.33	9.286	1014.577	
17/04/2022 06:00	13525200	0.811	387.432	9.286	1013.856	
17/04/2022 07:00	13528800	0.798	388.66	9.234	1013.268	
17/04/2022 08:00	13532400	0.781	390.337	9.286	1012.261	
17/04/2022 09:00	13536000	0.784	390.038	9.234	1011.945	
17/04/2022 10:00	13539600	0.779	390.562	9.234	1012.294	
17/04/2022 11:00	13543200	0.756	392.801	9.286	1011.38	
17/04/2022 12:00	13546800	0.76	392.46	9.234	1010.722	
17/04/2022 13:00	13550400	0.744	393.991	9.286	1009.643	
17/04/2022 14:00	13554000	0.766	391.834	9.286	1009.127	
17/04/2022 15:00	13557600	0.74	394.37	9.286	1007.846	
17/04/2022 16:00	13561200	0.735	394.843	9.286	1007.809	
17/04/2022 17:00	13564800	0.702	398.072	9.286	1008.181	
17/04/2022 18:00	13568400	0.715	396.811	9.286	1008.242	
17/04/2022 19:00	13572000	0.706	397.716	9.234	1008.249	
17/04/2022 20:00	13575600	0.689	399.389	9.234	1009.25	
17/04/2022 21:00	13579200	0.682	400.096	9.234	1009.907	
17/04/2022 22:00	13582800	0.675	400.714	9.286	1010.504	
17/04/2022 23:00	13586400	0.664	401.823	9.286	1010.596	
18/04/2022 00:00	13590000	0.667	401.512	9.234	1011.437	
18/04/2022 01:00	13593600	0.651	403.097	9.286	1011.068	
18/04/2022 02:00	13597200	0.646	403.629	9.286	1012.065	
18/04/2022 03:00	13600800	0.632	404.978	9.234	1011.519	
18/04/2022 04:00	13604400	0.646	403.573	9.286	1011.357	

WTP-BH031						
Date and Time	Elapsed Time (Seconds)	Corrected Level Depth To Water (mbgl)	Corrected Pressure (mBar)	Temperature (C)	Barometric Pressure (mBar)	Manual Dip Reading (mbgl)
18/04/2022 05:00	13608000	0.635	404.7	9.286	1011.322	
18/04/2022 06:00	13611600	0.632	404.932	9.286	1011.417	
18/04/2022 07:00	13615200	0.627	405.477	9.286	1012.018	
18/04/2022 08:00	13618800	0.624	405.74	9.234	1011.576	
18/04/2022 09:00	13622400	0.625	405.63	9.286	1011.919	
18/04/2022 10:00	13626000	0.622	405.959	9.286	1012.082	
18/04/2022 11:00	13629600	0.617	406.442	9.286	1012.199	
18/04/2022 12:00	13633200	0.618	406.368	9.286	1012.382	
18/04/2022 13:00	13636800	0.615	406.581	9.286	1012.551	
18/04/2022 14:00	13640400	0.614	406.712	9.286	1012.366	
18/04/2022 15:00	13644000	0.614	406.724	9.286	1012.299	
18/04/2022 16:00	13647600	0.606	407.481	9.286	1011.597	
18/04/2022 17:00	13651200	0.604	407.701	9.286	1011.65	
18/04/2022 18:00	13654800	0.606	407.49	9.234	1011.9	
18/04/2022 19:00	13658400	0.609	407.193	9.286	1012.213	
18/04/2022 20:00	13662000	0.599	408.206	9.286	1012.072	
18/04/2022 21:00	13665600	0.596	408.493	9.286	1012.386	
18/04/2022 22:00	13669200	0.599	408.209	9.286	1012.561	
18/04/2022 23:00	13672800	0.601	408.031	9.286	1013.121	
19/04/2022 00:00	13676400	0.599	408.172	9.286	1012.925	
19/04/2022 01:00	13680000	0.602	407.923	9.286	1013.175	
19/04/2022 02:00	13683600	0.6	408.104	9.286	1012.994	
19/04/2022 03:00	13687200	0.601	408.012	9.286	1013.577	
19/04/2022 04:00	13690800	0.605	407.6	9.286	1014.371	
19/04/2022 05:00	13694400	0.607	407.374	9.286	1014.816	
19/04/2022 06:00	13698000	0.612	406.954	9.286	1015.618	
19/04/2022 07:00	13701600	0.606	407.487	9.286	1015.576	
19/04/2022 08:00	13705200	0.608	407.34	9.286	1015.887	
19/04/2022 09:00	13708800	0.606	407.48	9.286	1016.238	
19/04/2022 10:00	13712400	0.601	408.028	9.286	1015.853	
19/04/2022 11:00	13716000	0.603	407.787	9.286	1015.767	
19/04/2022 12:00	13719600	0.601	408.025	9.286	1015.693	
19/04/2022 13:00	13723200	0.605	407.6	9.286	1015.681	
19/04/2022 14:00	13726800	0.599	408.165	9.286	1015.717	
19/04/2022 15:00	13730400	0.625	405.609	9.286	1015.707	
19/04/2022 16:00	13734000	0.596	408.509	9.286	1015.427	
19/04/2022 17:00	13737600	0.594	408.652	9.286	1015.394	
19/04/2022 18:00	13741200	0.594	408.692	9.286	1015.08	
19/04/2022 19:00	13744800	0.595	408.616	9.286	1015.812	
19/04/2022 20:00	13748400	0.595	408.585	9.234	1016.045	
19/04/2022 21:00	13752000	0.591	408.925	9.286	1016.377	
19/04/2022 22:00	13755600	0.591	409.002	9.234	1016.993	
19/04/2022 23:00	13759200	0.588	409.289	9.286	1016.886	
20/04/2022 00:00	13762800	0.589	409.193	9.234	1016.966	
20/04/2022 01:00	13766400	0.584	409.645	9.234	1016.787	

WTP-BH031						
Date and Time	Elapsed Time (Seconds)	Corrected Level Depth To Water (mbgl)	Corrected Pressure (mBar)	Temperature (C)	Barometric Pressure (mBar)	Manual Dip Reading (mbgl)
20/04/2022 02:00	13770000	0.593	408.818	9.234	1016.849	
20/04/2022 03:00	13773600	0.587	409.324	9.286	1016.633	
20/04/2022 04:00	13777200	0.583	409.783	9.234	1015.94	
20/04/2022 05:00	13780800	0.59	409.104	9.234	1016.455	
20/04/2022 06:00	13784400	0.587	409.394	9.286	1016.18	
20/04/2022 07:00	13788000	0.589	409.17	9.234	1016.17	
20/04/2022 08:00	13791600	0.585	409.568	9.234	1015.445	
20/04/2022 09:00	13795200	0.58	410.013	9.286	1014.742	
20/04/2022 10:00	13798800	0.577	410.359	9.234	1013.944	
20/04/2022 11:00	13802400	0.58	410.045	9.286	1013.728	
20/04/2022 12:00	13806000	0.582	409.846	9.234	1012.819	
20/04/2022 13:00	13809600	0.58	410.087	9.234	1012.196	
20/04/2022 14:00	13813200	0.579	410.141	9.286	1011.393	
20/04/2022 15:00	13816800	0.581	409.936	9.286	1010.943	
20/04/2022 16:00	13820400	0.57	410.987	9.234	1009.713	
20/04/2022 17:00	13824000	0.571	410.907	9.286	1008.935	
20/04/2022 18:00	13827600	0.572	410.828	9.286	1008.687	
20/04/2022 19:00	13831200	0.573	410.716	9.234	1008.62	
20/04/2022 20:00	13834800	0.572	410.791	9.286	1007.959	
20/04/2022 21:00	13838400	0.567	411.356	9.234	1007.434	
20/04/2022 22:00	13842000	0.576	410.439	9.234	1007.586	
20/04/2022 23:00	13845600	0.577	410.359	9.286	1007.136	
21/04/2022 00:00	13849200	0.569	411.127	9.286	1006.205	
21/04/2022 01:00	13852800	0.577	410.298	9.286	1006.706	
21/04/2022 02:00	13856400	0.578	410.276	9.286	1006.018	
21/04/2022 03:00	13860000	0.575	410.539	9.286	1005.155	
21/04/2022 04:00	13863600	0.578	410.284	9.286	1004.81	
21/04/2022 05:00	13867200	0.58	410.036	9.286	1004.457	
21/04/2022 06:00	13870800	0.578	410.242	9.234	1004.182	
21/04/2022 07:00	13874400	0.577	410.344	9.286	1004.367	
21/04/2022 08:00	13878000	0.585	409.518	9.234	1004.851	
21/04/2022 09:00	13881600	0.589	409.158	9.286	1005.444	
21/04/2022 10:00	13885200	0.592	408.912	9.286	1006.018	
21/04/2022 11:00	13888800	0.597	408.354	9.286	1006.03	
21/04/2022 12:00	13892400	0.601	408.005	9.286	1006.324	
21/04/2022 13:00	13896000	0.601	408.022	9.286	1005.98	
21/04/2022 14:00	13899600	0.602	407.921	9.286	1006.135	
21/04/2022 15:00	13903200	0.6	408.082	9.286	1005.701	
21/04/2022 16:00	13906800	0.606	407.489	9.286	1005.912	
21/04/2022 17:00	13910400	0.609	407.221	9.286	1006.126	
21/04/2022 18:00	13914000	0.617	406.393	9.286	1006.9	
21/04/2022 19:00	13917600	0.614	406.676	9.286	1006.726	
21/04/2022 20:00	13921200	0.613	406.77	9.234	1006.561	
21/04/2022 21:00	13924800	0.611	407.05	9.234	1006.446	
21/04/2022 22:00	13928400	0.614	406.712	9.286	1007.017	

WTP-BH031						
Date and Time	Elapsed Time (Seconds)	Corrected Level Depth To Water (mbgl)	Corrected Pressure (mBar)	Temperature (C)	Barometric Pressure (mBar)	Manual Dip Reading (mbgl)
21/04/2022 23:00	13932000	0.619	406.213	9.286	1007.188	
22/04/2022 00:00	13935600	0.619	406.208	9.286	1007.194	
22/04/2022 01:00	13939200	0.624	405.713	9.286	1007.579	
22/04/2022 02:00	13942800	0.629	405.225	9.286	1007.521	
22/04/2022 03:00	13946400	0.628	405.327	9.286	1007.201	
22/04/2022 04:00	13950000	0.632	404.994	9.286	1007.044	
22/04/2022 05:00	13953600	0.641	404.121	9.286	1007.752	
22/04/2022 06:00	13957200	0.638	404.409	9.286	1007.355	
22/04/2022 07:00	13960800	0.644	403.786	9.286	1008.087	
22/04/2022 08:00	13964400	0.642	404.015	9.286	1007.695	
22/04/2022 09:00	13968000	0.654	402.822	9.286	1008.342	
22/04/2022 10:00	13971600	0.649	403.33	9.286	1007.671	
22/04/2022 11:00	13975200	0.65	403.169	9.286	1007.449	
22/04/2022 12:00	13978800	0.653	402.853	9.286	1007.384	
22/04/2022 13:00	13982400	0.658	402.378	9.286	1007.04	
22/04/2022 14:00	13986000	0.659	402.315	9.286	1006.721	
22/04/2022 15:00	13989600	0.658	402.428	9.286	1006.772	
22/04/2022 16:00	13993200	0.661	402.102	9.286	1005.787	
22/04/2022 17:00	13996800	0.662	401.992	9.286	1005.679	
22/04/2022 18:00	14000400	0.664	401.868	9.286	1005.149	
22/04/2022 19:00	14004000	0.67	401.213	9.234	1005.025	
22/04/2022 20:00	14007600	0.666	401.643	9.286	1004.72	
22/04/2022 21:00	14011200	0.67	401.261	9.286	1005.047	
22/04/2022 22:00	14014800	0.672	401.028	9.286	1005.061	
22/04/2022 23:00	14018400	0.675	400.72	9.286	1005.26	
23/04/2022 00:00	14022000	0.676	400.649	9.339	1005.183	
23/04/2022 01:00	14025600	0.683	399.995	9.286	1005.439	
23/04/2022 02:00	14029200	0.682	400.075	9.286	1005.088	
23/04/2022 03:00	14032800	0.689	399.402	9.339	1005.393	
23/04/2022 04:00	14036400	0.689	399.402	9.286	1005.16	
23/04/2022 05:00	14040000	0.689	399.389	9.286	1004.954	
23/04/2022 06:00	14043600	0.696	398.706	9.286	1005.528	
23/04/2022 07:00	14047200	0.698	398.506	9.286	1005.565	
23/04/2022 08:00	14050800	0.696	398.637	9.339	1005.068	
23/04/2022 09:00	14054400	0.697	398.609	9.286	1005.298	
23/04/2022 10:00	14058000	0.704	397.949	9.286	1005.303	
23/04/2022 11:00	14061600	0.707	397.626	9.339	1005.151	
23/04/2022 12:00	14065200	0.715	396.866	9.286	1005.514	
23/04/2022 13:00	14068800	0.716	396.717	9.286	1005.171	
23/04/2022 14:00	14072400	0.714	396.937	9.339	1004.53	
23/04/2022 15:00	14076000	0.719	396.387	9.286	1004.847	
23/04/2022 16:00	14079600	0.718	396.491	9.286	1004.306	
23/04/2022 17:00	14083200	0.717	396.606	9.339	1004.425	
23/04/2022 18:00	14086800	0.722	396.137	9.339	1004.349	
23/04/2022 19:00	14090400	0.721	396.21	9.339	1004.166	

WTP-BH031						
Date and Time	Elapsed Time (Seconds)	Corrected Level Depth To Water (mbgl)	Corrected Pressure (mBar)	Temperature (C)	Barometric Pressure (mBar)	Manual Dip Reading (mbgl)
23/04/2022 20:00	14094000	0.719	396.404	9.286	1004.175	
23/04/2022 21:00	14097600	0.728	395.555	9.339	1005.313	
23/04/2022 22:00	14101200	0.729	395.459	9.339	1005.517	
23/04/2022 23:00	14104800	0.731	395.215	9.286	1005.8	
24/04/2022 00:00	14108400	0.738	394.562	9.339	1006.251	
24/04/2022 01:00	14112000	0.739	394.517	9.286	1006.335	
24/04/2022 02:00	14115600	0.746	393.757	9.286	1006.604	
24/04/2022 03:00	14119200	0.749	393.5	9.286	1006.97	
24/04/2022 04:00	14122800	0.746	393.802	9.286	1006.832	
24/04/2022 05:00	14126400	0.751	393.336	9.286	1006.807	
24/04/2022 06:00	14130000	0.751	393.3	9.339	1007.186	
24/04/2022 07:00	14133600	0.757	392.705	9.286	1007.493	
24/04/2022 08:00	14137200	0.758	392.586	9.339	1007.736	
24/04/2022 09:00	14140800	0.758	392.585	9.339	1007.519	
24/04/2022 10:00	14144400	0.761	392.269	9.286	1007.656	
24/04/2022 11:00	14148000	0.766	391.835	9.339	1008.051	
24/04/2022 12:00	14151600	0.774	391.044	9.339	1008.896	
24/04/2022 13:00	14155200	0.776	390.8	9.286	1008.634	
24/04/2022 14:00	14158800	0.774	391.037	9.339	1008.466	
24/04/2022 15:00	14162400	0.774	391.039	9.339	1008.356	
24/04/2022 16:00	14166000	0.781	390.356	9.286	1008.314	
24/04/2022 17:00	14169600	0.781	390.365	9.339	1008.212	
24/04/2022 18:00	14173200	0.789	389.62	9.339	1009.339	
24/04/2022 19:00	14176800	0.785	389.967	9.339	1008.882	
24/04/2022 20:00	14180400	0.781	390.352	9.286	1008.645	
24/04/2022 21:00	14184000	0.789	389.535	9.339	1009.805	
24/04/2022 22:00	14187600	0.792	389.254	9.339	1010.304	
24/04/2022 23:00	14191200	0.796	388.891	9.339	1010.721	
25/04/2022 00:00	14194800	0.798	388.706	9.339	1010.307	
25/04/2022 01:00	14198400	0.794	389.061	9.339	1010.825	
25/04/2022 02:00	14202000	0.796	388.875	9.339	1010.411	
25/04/2022 03:00	14205600	0.8	388.504	9.339	1010.454	
25/04/2022 04:00	14209200	0.805	388.039	9.339	1010.919	
25/04/2022 05:00	14212800	0.807	387.79	9.339	1010.841	
25/04/2022 06:00	14216400	0.81	387.474	9.339	1011.048	
25/04/2022 07:00	14220000	0.81	387.481	9.339	1011.477	
25/04/2022 08:00	14223600	0.812	387.277	9.339	1011.626	
25/04/2022 09:00	14227200	0.814	387.084	9.339	1012.202	
25/04/2022 10:00	14230800	0.818	386.733	9.339	1012.28	
25/04/2022 11:00	14234400	0.822	386.293	9.339	1012.774	
25/04/2022 12:00	14238000	0.822	386.31	9.339	1012.703	
25/04/2022 13:00	14241600	0.827	385.816	9.339	1012.815	
25/04/2022 14:00	14245200	0.828	385.738	9.339	1012.948	
25/04/2022 15:00	14248800	0.828	385.743	9.339	1012.669	
25/04/2022 16:00	14252400	0.831	385.42	9.339	1012.447	

WTP-BH031						
Date and Time	Elapsed Time (Seconds)	Corrected Level Depth To Water (mbgl)	Corrected Pressure (mBar)	Temperature (C)	Barometric Pressure (mBar)	Manual Dip Reading (mbgl)
25/04/2022 17:00	14256000	0.826	385.932	9.339	1012.208	
25/04/2022 18:00	14259600	0.829	385.621	9.339	1012.028	
25/04/2022 19:00	14263200	0.832	385.313	9.339	1012.337	
25/04/2022 20:00	14266800	0.83	385.512	9.339	1012.464	
25/04/2022 21:00	14270400	0.838	384.815	9.339	1013.543	
25/04/2022 22:00	14274000	0.844	384.207	9.339	1014.26	
25/04/2022 23:00	14277600	0.841	384.468	9.339	1014.054	
26/04/2022 00:00	14281200	0.845	384.114	9.339	1014.571	
26/04/2022 01:00	14284800	0.854	383.229	9.339	1015.348	
26/04/2022 02:00	14288400	0.85	383.572	9.339	1014.731	
26/04/2022 03:00	14292000	0.849	383.728	9.339	1014.576	
26/04/2022 04:00	14295600	0.852	383.401	9.339	1014.739	
26/04/2022 05:00	14299200	0.853	383.336	9.339	1014.694	
26/04/2022 06:00	14302800	0.85	383.563	9.339	1014.25	
26/04/2022 07:00	14306400	0.863	382.369	9.339	1015.389	
26/04/2022 08:00	14310000	0.858	382.826	9.339	1015.641	
26/04/2022 09:00	14313600	0.866	382.016	9.391	1016.139	
26/04/2022 10:00	14317200	0.867	381.97	9.339	1016.17	
26/04/2022 11:00	14320800	0.868	381.88	9.339	1016.697	
26/04/2022 12:00	14324400	0.873	381.334	9.339	1016.806	
26/04/2022 13:00	14328000	0.871	381.556	9.339	1016.747	
26/04/2022 14:00	14331600	0.873	381.306	9.339	1016.889	
26/04/2022 15:00	14335200	0.876	381.061	9.339	1017.079	
26/04/2022 16:00	14338800	0.878	380.832	9.339	1016.926	
26/04/2022 17:00	14342400	0.876	381.043	9.339	1017.152	
26/04/2022 18:00	14346000	0.875	381.137	9.339	1017.058	
26/04/2022 19:00	14349600	0.884	380.286	9.339	1017.69	
26/04/2022 20:00	14353200	0.885	380.17	9.339	1018.079	
26/04/2022 21:00	14356800	0.879	380.719	9.339	1017.803	
26/04/2022 22:00	14360400	0.885	380.133	9.339	1018.444	
26/04/2022 23:00	14364000	0.891	379.572	9.339	1019.278	
27/04/2022 00:00	14367600	0.89	379.697	9.339	1019.479	
27/04/2022 01:00	14371200	0.893	379.428	9.339	1020.021	
27/04/2022 02:00	14374800	0.897	379.038	9.391	1020.318	
27/04/2022 03:00	14378400	0.901	378.567	9.391	1020.952	
27/04/2022 04:00	14382000	0.908	377.96	9.391	1021.777	
27/04/2022 05:00	14385600	0.916	377.125	9.339	1022.215	
27/04/2022 06:00	14389200	0.912	377.476	9.391	1021.77	
27/04/2022 07:00	14392800	0.917	377.034	9.339	1022.36	
27/04/2022 08:00	14396400	0.91	377.726	9.339	1022.378	
27/04/2022 09:00	14400000	0.907	377.979	9.391	1022.685	
27/04/2022 10:00	14403600	0.916	377.173	9.339	1023.258	
27/04/2022 11:00	14407200	0.916	377.169	9.339	1022.825	
27/04/2022 12:00	14410800	0.921	376.648	9.339	1023.51	
27/04/2022 13:00	14414400	0.923	376.467	9.339	1023.146	

WTP-BH031						
Date and Time	Elapsed Time (Seconds)	Corrected Level Depth To Water (mbgl)	Corrected Pressure (mBar)	Temperature (C)	Barometric Pressure (mBar)	Manual Dip Reading (mbgl)
27/04/2022 14:00	14418000	0.924	376.392	9.339	1022.948	
27/04/2022 15:00	14421600	0.924	376.333	9.391	1022.75	
27/04/2022 16:00	14425200	0.926	376.158	9.391	1022.87	
27/04/2022 17:00	14428800	0.922	376.523	9.391	1022.505	
27/04/2022 18:00	14432400	0.919	376.822	9.391	1022.642	
27/04/2022 19:00	14436000	0.922	376.55	9.391	1023.024	
27/04/2022 20:00	14439600	0.926	376.14	9.391	1023.107	
27/04/2022 21:00	14443200	0.926	376.181	9.391	1023.774	
27/04/2022 22:00	14446800	0.931	375.666	9.391	1024.398	
27/04/2022 23:00	14450400	0.931	375.657	9.391	1024.735	
28/04/2022 00:00	14454000	0.94	374.806	9.391	1025.695	
28/04/2022 01:00	14457600	0.933	375.504	9.391	1025.161	
28/04/2022 02:00	14461200	0.945	374.315	9.391	1026.24	
28/04/2022 03:00	14464800	0.945	374.273	9.391	1026.283	
28/04/2022 04:00	14468400	0.939	374.854	9.391	1025.919	
28/04/2022 05:00	14472000	0.942	374.615	9.391	1025.831	
28/04/2022 06:00	14475600	0.944	374.408	9.391	1026.038	
28/04/2022 07:00	14479200	0.946	374.152	9.339	1026.334	
28/04/2022 08:00	14482800	0.949	373.888	9.391	1027.267	
28/04/2022 09:00	14486400	0.949	373.871	9.391	1027.285	
28/04/2022 10:00	14490000	0.954	373.441	9.391	1027.442	
28/04/2022 11:00	14493600	0.958	373.06	9.339	1027.48	
28/04/2022 12:00	14497200	0.96	372.812	9.391	1027.307	
28/04/2022 13:00	14500800	0.957	373.094	9.391	1026.917	
28/04/2022 14:00	14504400	0.957	373.13	9.391	1026.825	
28/04/2022 15:00	14508000	0.958	373.047	9.391	1026.471	
28/04/2022 16:00	14511600	0.961	372.699	9.391	1026.657	
28/04/2022 17:00	14515200	0.961	372.677	9.391	1026.46	
28/04/2022 18:00	14518800	0.96	372.811	9.391	1026.218	
28/04/2022 19:00	14522400	0.958	373.004	9.391	1025.533	
28/04/2022 20:00	14526000	0.959	372.919	9.391	1025.946	
28/04/2022 21:00	14529600	0.96	372.835	9.391	1026.848	
28/04/2022 22:00	14533200	0.966	372.25	9.391	1027.596	
28/04/2022 23:00	14536800	0.963	372.498	9.391	1027.294	
29/04/2022 00:00	14540400	0.966	372.251	9.391	1028.359	
29/04/2022 01:00	14544000	0.972	371.651	9.391	1028.359	
29/04/2022 02:00	14547600	0.971	371.729	9.391	1028.008	
29/04/2022 03:00	14551200	0.974	371.401	9.391	1028.063	
29/04/2022 04:00	14554800	0.978	371.106	9.391	1028.195	
29/04/2022 05:00	14558400	0.978	371.048	9.391	1028.09	
29/04/2022 06:00	14562000	0.98	370.845	9.391	1028.074	
29/04/2022 07:00	14565600	0.98	370.824	9.391	1028.258	
29/04/2022 08:00	14569200	0.983	370.603	9.391	1028.534	
29/04/2022 09:00	14572800	0.985	370.368	9.391	1028.77	
29/04/2022 10:00	14576400	0.99	369.924	9.391	1028.504	

WTP-BH031						
Date and Time	Elapsed Time (Seconds)	Corrected Level Depth To Water (mbgl)	Corrected Pressure (mBar)	Temperature (C)	Barometric Pressure (mBar)	Manual Dip Reading (mbgl)
29/04/2022 11:00	14580000	0.982	370.647	9.391	1028.327	
29/04/2022 12:00	14583600	0.989	369.999	9.391	1028.701	
29/04/2022 13:00	14587200	0.984	370.496	9.391	1028.041	
29/04/2022 14:00	14590800	0.983	370.563	9.391	1027.701	
29/04/2022 15:00	14594400	0.989	370.01	9.391	1027.545	
29/04/2022 16:00	14598000	0.986	370.317	9.391	1026.638	
29/04/2022 17:00	14601600	0.983	370.606	9.391	1026.513	
29/04/2022 18:00	14605200	0.994	369.517	9.391	1026.511	
29/04/2022 19:00	14608800	0.987	370.164	9.391	1025.864	
29/04/2022 20:00	14612400	0.98	370.818	9.391	1025.592	
29/04/2022 21:00	14616000	0.986	370.225	9.391	1026.13	
29/04/2022 22:00	14619600	0.987	370.2	9.391	1026.318	
29/04/2022 23:00	14623200	0.986	370.228	9.391	1026.128	
30/04/2022 00:00	14626800	0.992	369.731	9.391	1026.297	
30/04/2022 01:00	14630400	0.988	370.091	9.391	1025.937	
30/04/2022 02:00	14634000	0.987	370.166	9.391	1025.807	
30/04/2022 03:00	14637600	0.985	370.39	9.391	1025.147	
30/04/2022 04:00	14641200	0.992	369.659	9.391	1025.333	
30/04/2022 05:00	14644800	0.992	369.706	9.391	1024.795	
30/04/2022 06:00	14648400	0.991	369.827	9.444	1024.526	
30/04/2022 07:00	14652000	0.997	369.16	9.444	1025.247	
30/04/2022 08:00	14655600	0.996	369.335	9.391	1025.057	
30/04/2022 09:00	14659200	0.997	369.224	9.391	1025.223	
30/04/2022 10:00	14662800	0.995	369.426	9.391	1024.747	
30/04/2022 11:00	14666400	0.999	368.952	9.444	1024.746	
30/04/2022 12:00	14670000	1.001	368.768	9.444	1024.275	
30/04/2022 13:00	14673600	1	368.882	9.444	1023.344	
30/04/2022 14:00	14677200	0.998	369.132	9.391	1022.696	
30/04/2022 15:00	14680800	0.998	369.116	9.391	1021.949	
30/04/2022 16:00	14684400	0.999	368.958	9.391	1021.562	
30/04/2022 17:00	14688000	0.998	369.078	9.444	1021.402	
30/04/2022 18:00	14691600	0.998	369.078	9.444	1020.802	
30/04/2022 19:00	14695200	1.004	368.473	9.391	1020.574	
30/04/2022 20:00	14698800	1.011	367.863	9.444	1020.164	
30/04/2022 21:00	14702400	1.015	367.39	9.444	1020.091	
30/04/2022 22:00	14706000	1.021	366.814	9.444	1020.395	
30/04/2022 23:00	14709600	1.012	367.732	9.391	1019.406	
01/05/2022 00:00	14713200	1.01	367.92	9.444	1019.452	
01/05/2022 01:00	14716800	1.007	368.172	9.444	1018.982	
01/05/2022 02:00	14720400	1.003	368.615	9.444	1018.539	
01/05/2022 03:00	14724000	1.004	368.539	9.444	1018.179	
01/05/2022 04:00	14727600	0.993	369.606	9.391	1017.969	
01/05/2022 05:00	14731200	0.992	369.648	9.391	1017.435	
01/05/2022 06:00	14734800	0.986	370.289	9.444	1016.592	
01/05/2022 07:00	14738400	0.994	369.506	9.444	1017.048	

WTP-BH031						
Date and Time	Elapsed Time (Seconds)	Corrected Level Depth To Water (mbgl)	Corrected Pressure (mBar)	Temperature (C)	Barometric Pressure (mBar)	Manual Dip Reading (mbgl)
01/05/2022 08:00	14742000	0.99	369.917	9.444	1016.419	
01/05/2022 09:00	14745600	0.992	369.713	9.444	1016.678	
01/05/2022 10:00	14749200	0.996	369.312	9.444	1016.533	
01/05/2022 11:00	14752800	0.995	369.403	9.444	1016.006	
01/05/2022 12:00	14756400	0.994	369.534	9.444	1015.875	
01/05/2022 13:00	14760000	0.989	369.982	9.444	1015.318	
01/05/2022 14:00	14763600	0.995	369.397	9.444	1015.412	
01/05/2022 15:00	14767200	0.99	369.843	9.444	1015.239	
01/05/2022 16:00	14770800	0.989	370.026	9.444	1014.62	
01/05/2022 17:00	14774400	0.991	369.783	9.444	1014.753	
01/05/2022 18:00	14778000	0.99	369.848	9.444	1014.525	
01/05/2022 19:00	14781600	0.991	369.757	9.444	1014.343	
01/05/2022 20:00	14785200	0.992	369.649	9.444	1014.561	
01/05/2022 21:00	14788800	0.989	369.966	9.444	1014.952	
01/05/2022 22:00	14792400	0.994	369.446	9.444	1015.418	
01/05/2022 23:00	14796000	0.987	370.186	9.444	1014.677	
02/05/2022 00:00	14799600	0.996	369.322	9.444	1015.215	
02/05/2022 01:00	14803200	0.992	369.662	9.444	1015.42	
02/05/2022 02:00	14806800	0.997	369.239	9.444	1015.243	
02/05/2022 03:00	14810400	0.997	369.15	9.444	1015.55	
02/05/2022 04:00	14814000	0.995	369.399	9.444	1015.574	
02/05/2022 05:00	14817600	1.001	368.79	9.444	1015.583	
02/05/2022 06:00	14821200	0.998	369.065	9.444	1015.526	
02/05/2022 07:00	14824800	1.003	368.561	9.391	1016.56	
02/05/2022 08:00	14828400	1.004	368.475	9.444	1016.879	
02/05/2022 09:00	14832000	1.002	368.658	9.444	1016.751	
02/05/2022 10:00	14835600	1.005	368.392	9.444	1017.453	
02/05/2022 11:00	14839200	1.005	368.451	9.444	1017.557	
02/05/2022 12:00	14842800	1.007	368.189	9.444	1017.547	
02/05/2022 13:00	14846400	1.007	368.265	9.444	1017.58	
02/05/2022 14:00	14850000	1.008	368.151	9.444	1017.912	
02/05/2022 15:00	14853600	1.006	368.271	9.444	1017.792	
02/05/2022 16:00	14857200	1.01	367.898	9.444	1017.838	
02/05/2022 17:00	14860800	1.009	368.021	9.444	1017.443	
02/05/2022 18:00	14864400	1.009	368.006	9.444	1017.348	
02/05/2022 19:00	14868000	1.01	367.911	9.444	1017.389	
02/05/2022 20:00	14871600	1.004	368.488	9.444	1017.303	
02/05/2022 21:00	14875200	1.005	368.404	9.444	1017.114	
02/05/2022 22:00	14878800	1.006	368.279	9.444	1017.512	
02/05/2022 23:00	14882400	1.005	368.417	9.444	1017.373	
03/05/2022 00:00	14886000	1.004	368.494	9.444	1016.969	
03/05/2022 01:00	14889600	1.01	367.968	9.444	1017.441	
03/05/2022 02:00	14893200	1.007	368.252	9.444	1017.102	
03/05/2022 03:00	14896800	1.005	368.445	9.444	1016.691	
03/05/2022 04:00	14900400	1.01	367.94	9.444	1017.033	

WTP-BH031						
Date and Time	Elapsed Time (Seconds)	Corrected Level Depth To Water (mbgl)	Corrected Pressure (mBar)	Temperature (C)	Barometric Pressure (mBar)	Manual Dip Reading (mbgl)
03/05/2022 05:00	14904000	1.005	368.43	9.444	1016.706	
03/05/2022 06:00	14907600	1.005	368.398	9.444	1016.574	
03/05/2022 07:00	14911200	1.011	367.835	9.496	1017.262	
03/05/2022 08:00	14914800	1.011	367.781	9.496	1017.371	
03/05/2022 09:00	14918400	1.011	367.873	9.444	1017.481	
03/05/2022 10:00	14922000	1.012	367.754	9.444	1017.6	
03/05/2022 11:00	14925600	1.019	367.024	9.444	1017.84	
03/05/2022 12:00	14929200	1.018	367.117	9.444	1017.529	
03/05/2022 13:00	14932800	1.023	366.692	9.444	1017.299	
03/05/2022 14:00	14936400	1.016	367.316	9.496	1016.636	
03/05/2022 15:00	14940000	1.014	367.51	9.444	1016.427	
03/05/2022 16:00	14943600	1.024	366.553	9.444	1016.457	
03/05/2022 17:00	14947200	1.012	367.687	9.496	1015.338	
03/05/2022 18:00	14950800	1.013	367.626	9.444	1015.056	
03/05/2022 19:00	14954400	1.009	368.006	9.496	1014.746	
03/05/2022 20:00	14958000	1.007	368.2	9.496	1014.334	
03/05/2022 21:00	14961600	1.006	368.269	9.496	1014.429	
03/05/2022 22:00	14965200	1.011	367.869	9.496	1014.938	
03/05/2022 23:00	14968800	1.009	367.992	9.496	1014.596	
04/05/2022 00:00	14972400	1.006	368.348	9.496	1014.132	
04/05/2022 01:00	14976000	1.01	367.94	9.444	1013.98	
04/05/2022 02:00	14979600	1.016	367.322	9.496	1014.231	
04/05/2022 03:00	14983200	1.012	367.712	9.496	1014.059	
04/05/2022 04:00	14986800	1.011	367.833	9.444	1013.869	
04/05/2022 05:00	14990400	1.011	367.856	9.444	1014.009	
04/05/2022 06:00	14994000	1.012	367.713	9.444	1013.879	
04/05/2022 07:00	14997600	1.015	367.403	9.496	1014.641	
04/05/2022 08:00	15001200	1.016	367.38	9.444	1015.466	
04/05/2022 09:00	15004800	1.017	367.197	9.496	1015.937	
04/05/2022 10:00	15008400	1.024	366.594	9.496	1016.213	
04/05/2022 11:00	15012000	1.024	366.555	9.444	1016.51	
04/05/2022 12:00	15015600	1.029	366.105	9.496	1017.193	
04/05/2022 13:00	15019200	1.029	366.106	9.496	1017.083	
04/05/2022 14:00	15022800	1.03	365.919	9.496	1017.161	
04/05/2022 15:00	15026400	1.029	366.075	9.496	1016.732	
04/05/2022 16:00	15030000	1.033	365.665	9.496	1017.251	
04/05/2022 17:00	15033600	1.032	365.765	9.496	1017.206	
04/05/2022 18:00	15037200	1.034	365.58	9.444	1017.267	
04/05/2022 19:00	15040800	1.026	366.326	9.496	1017.027	
04/05/2022 20:00	15044400	1.028	366.158	9.444	1017.125	
04/05/2022 21:00	15048000	1.026	366.309	9.496	1017.588	
04/05/2022 22:00	15051600	1.028	366.208	9.496	1018.235	
04/05/2022 23:00	15055200	1.03	365.953	9.496	1018.489	
05/05/2022 00:00	15058800	1.035	365.518	9.444	1018.8	
05/05/2022 01:00	15062400	1.024	366.577	9.496	1018.084	

WTP-BH031						
Date and Time	Elapsed Time (Seconds)	Corrected Level Depth To Water (mbgl)	Corrected Pressure (mBar)	Temperature (C)	Barometric Pressure (mBar)	Manual Dip Reading (mbgl)
05/05/2022 02:00	15066000	1.032	365.777	9.496	1018.448	
05/05/2022 03:00	15069600	1.031	365.873	9.496	1018.134	
05/05/2022 04:00	15073200	1.033	365.627	9.496	1018.325	
05/05/2022 05:00	15076800	1.034	365.576	9.496	1018.431	
05/05/2022 06:00	15080400	1.031	365.867	9.496	1018.412	
05/05/2022 07:00	15084000	1.039	365.08	9.496	1019.363	
05/05/2022 08:00	15087600	1.04	364.935	9.496	1019.399	
05/05/2022 09:00	15091200	1.044	364.63	9.496	1019.976	
05/05/2022 10:00	15094800	1.042	364.768	9.496	1020.165	
05/05/2022 11:00	15098400	1.045	364.519	9.496	1020.305	
05/05/2022 12:00	15102000	1.046	364.405	9.496	1020.201	
05/05/2022 13:00	15105600	1.045	364.532	9.496	1020.183	
05/05/2022 14:00	15109200	1.046	364.351	9.496	1020.146	
05/05/2022 15:00	15112800	1.052	363.812	9.496	1020.359	
05/05/2022 16:00	15116400	1.051	363.953	9.496	1020.162	
05/05/2022 17:00	15120000	1.052	363.838	9.496	1019.842	
05/05/2022 18:00	15123600	1.049	364.078	9.496	1019.71	
05/05/2022 19:00	15127200	1.049	364.06	9.496	1019.51	
05/05/2022 20:00	15130800	1.049	364.131	9.496	1019.712	
05/05/2022 21:00	15134400	1.049	364.102	9.496	1019.74	
05/05/2022 22:00	15138000	1.05	364.04	9.496	1019.857	
05/05/2022 23:00	15141600	1.051	363.888	9.496	1020.01	
06/05/2022 00:00	15145200	1.05	364.041	9.496	1019.529	
06/05/2022 01:00	15148800	1.05	363.989	9.496	1019.636	
06/05/2022 02:00	15152400	1.045	364.453	9.496	1018.627	
06/05/2022 03:00	15156000	1.051	363.883	9.549	1018.885	
06/05/2022 04:00	15159600	1.055	363.524	9.496	1019.229	
06/05/2022 05:00	15163200	1.05	364.032	9.549	1017.973	
06/05/2022 06:00	15166800	1.051	363.922	9.496	1018.013	
06/05/2022 07:00	15170400	1.056	363.402	9.496	1018.315	
06/05/2022 08:00	15174000	1.05	363.996	9.496	1017.939	
06/05/2022 09:00	15177600	1.057	363.333	9.496	1017.839	
06/05/2022 10:00	15181200	1.056	363.445	9.549	1018.123	
06/05/2022 11:00	15184800	1.048	364.248	9.496	1017.85	
06/05/2022 12:00	15188400	1.033	365.688	9.496	1018.646	
06/05/2022 13:00	15192000	1.044	364.629	9.496	1018.178	
06/05/2022 14:00	15195600	1.075	361.573	9.496	1019.053	
06/05/2022 15:00	15199200	1.06	362.999	9.496	1019.535	
06/05/2022 16:00	15202800	1.065	362.494	9.549	1019.619	
06/05/2022 17:00	15206400	1.063	362.72	9.549	1019.72	
06/05/2022 18:00	15210000	1.067	362.372	9.496	1020.326	
06/05/2022 19:00	15213600	1.073	361.759	9.496	1021.321	
06/05/2022 20:00	15217200	1.068	362.246	9.549	1021.231	
06/05/2022 21:00	15220800	1.064	362.594	9.496	1021.249	
06/05/2022 22:00	15224400	1.065	362.5	9.496	1021.779	

WTP-BH031						
Date and Time	Elapsed Time (Seconds)	Corrected Level Depth To Water (mbgl)	Corrected Pressure (mBar)	Temperature (C)	Barometric Pressure (mBar)	Manual Dip Reading (mbgl)
06/05/2022 23:00	15228000	1.065	362.558	9.496	1021.994	
07/05/2022 00:00	15231600	1.068	362.257	9.549	1022.801	
07/05/2022 01:00	15235200	1.067	362.374	9.496	1022.833	
07/05/2022 02:00	15238800	1.072	361.81	9.496	1023.287	
07/05/2022 03:00	15242400	1.064	362.668	9.496	1022.702	
07/05/2022 04:00	15246000	1.077	361.355	9.549	1023.103	
07/05/2022 05:00	15249600	1.067	362.354	9.549	1022.976	
07/05/2022 06:00	15253200	1.074	361.699	9.549	1023.523	
07/05/2022 07:00	15256800	1.067	362.294	9.496	1023.458	
07/05/2022 08:00	15260400	1.076	361.46	9.549	1024.089	
07/05/2022 09:00	15264000	1.074	361.659	9.549	1024.38	
07/05/2022 10:00	15267600	1.069	362.11	9.549	1024.311	
07/05/2022 11:00	15271200	1.078	361.308	9.549	1024.677	
07/05/2022 12:00	15274800	1.069	362.105	9.549	1023.989	
07/05/2022 13:00	15278400	1.079	361.15	9.549	1024.235	
07/05/2022 14:00	15282000	1.081	360.954	9.549	1024.267	
07/05/2022 15:00	15285600	1.077	361.317	9.549	1023.687	
07/05/2022 16:00	15289200	1.083	360.769	9.549	1023.58	
07/05/2022 17:00	15292800	1.076	361.424	9.496	1022.801	
07/05/2022 18:00	15296400	1.075	361.515	9.549	1022.562	
07/05/2022 19:00	15300000	1.073	361.776	9.496	1022.121	
07/05/2022 20:00	15303600	1.064	362.681	9.549	1021.068	
07/05/2022 21:00	15307200	1.064	362.667	9.549	1021.572	
07/05/2022 22:00	15310800	1.063	362.733	9.496	1021.819	
07/05/2022 23:00	15314400	1.063	362.768	9.549	1021.581	
08/05/2022 00:00	15318000	1.064	362.612	9.549	1021.901	
08/05/2022 01:00	15321600	1.067	362.346	9.549	1022.167	
08/05/2022 02:00	15325200	1.069	362.095	9.549	1022.363	
08/05/2022 03:00	15328800	1.067	362.376	9.549	1021.7	
08/05/2022 04:00	15332400	1.061	362.932	9.549	1020.817	
08/05/2022 05:00	15336000	1.062	362.815	9.496	1020.974	
08/05/2022 06:00	15339600	1.066	362.462	9.549	1021.342	
08/05/2022 07:00	15343200	1.063	362.714	9.549	1021.363	
08/05/2022 08:00	15346800	1.069	362.124	9.549	1021.898	
08/05/2022 09:00	15350400	1.069	362.168	9.549	1021.799	
08/05/2022 10:00	15354000	1.064	362.642	9.549	1021.271	
08/05/2022 11:00	15357600	1.066	362.442	9.549	1020.871	
08/05/2022 12:00	15361200	1.069	362.104	9.549	1020.827	
08/05/2022 13:00	15364800	1.069	362.108	9.549	1020.55	
08/05/2022 14:00	15368400	1.068	362.256	9.549	1020.13	
08/05/2022 15:00	15372000	1.066	362.419	9.549	1019.804	
08/05/2022 16:00	15375600	1.063	362.682	9.549	1018.995	
08/05/2022 17:00	15379200	1.056	363.396	9.549	1018.281	
08/05/2022 18:00	15382800	1.062	362.811	9.549	1018.157	
08/05/2022 19:00	15386400	1.06	363.063	9.549	1017.851	

WTP-BH031						
Date and Time	Elapsed Time (Seconds)	Corrected Level Depth To Water (mbgl)	Corrected Pressure (mBar)	Temperature (C)	Barometric Pressure (mBar)	Manual Dip Reading (mbgl)
08/05/2022 20:00	15390000	1.059	363.107	9.549	1017.534	
08/05/2022 21:00	15393600	1.058	363.221	9.549	1017.366	
08/05/2022 22:00	15397200	1.056	363.376	9.549	1016.829	
08/05/2022 23:00	15400800	1.058	363.253	9.549	1016.952	
09/05/2022 00:00	15404400	1.051	363.888	9.549	1015.772	
09/05/2022 01:00	15408000	1.053	363.682	9.549	1015.379	
09/05/2022 02:00	15411600	1.06	363.06	9.549	1015.727	
09/05/2022 03:00	15415200	1.06	363.07	9.549	1014.682	
09/05/2022 04:00	15418800	1.052	363.793	9.549	1013.087	
09/05/2022 05:00	15422400	1.049	364.056	9.549	1012.715	
09/05/2022 06:00	15426000	1.051	363.938	9.549	1011.47	
09/05/2022 07:00	15429600	1.052	363.808	9.549	1011.763	
09/05/2022 08:00	15433200	1.047	364.283	9.549	1010.743	
09/05/2022 09:00	15436800	1.051	363.917	9.549	1010.564	
09/05/2022 10:00	15440400	1.032	365.744	9.549	1009.228	
09/05/2022 11:00	15444000	1.024	366.552	9.549	1008.529	
09/05/2022 12:00	15447600	1.034	365.566	9.549	1007.661	
09/05/2022 13:00	15451200	1.044	364.578	9.549	1007.014	
09/05/2022 14:00	15454800	1.024	366.599	9.549	1005.866	
09/05/2022 15:00	15458400	1.046	364.435	9.549	1005.577	
09/05/2022 16:00	15462000	1.046	364.352	9.549	1005.878	
09/05/2022 17:00	15465600	1.022	366.761	9.549	1004.777	
09/05/2022 18:00	15469200	1.041	364.873	9.549	1004.43	
09/05/2022 19:00	15472800	1.045	364.512	9.601	1005.024	
09/05/2022 20:00	15476400	1.04	364.969	9.549	1006.024	
09/05/2022 21:00	15480000	1.039	365.13	9.549	1006.626	
09/05/2022 22:00	15483600	1.034	365.619	9.549	1007.009	
09/05/2022 23:00	15487200	1.027	366.249	9.549	1007.033	
10/05/2022 00:00	15490800	1.021	366.88	9.601	1006.417	
10/05/2022 01:00	15494400	1.008	368.165	9.549	1005.989	
10/05/2022 02:00	15498000	1.008	368.147	9.601	1006.077	
10/05/2022 03:00	15501600	1	368.881	9.601	1005.725	
10/05/2022 04:00	15505200	0.984	370.429	9.549	1005.415	
10/05/2022 05:00	15508800	0.973	371.591	9.601	1005.14	
10/05/2022 06:00	15512400	0.979	370.958	9.601	1004.574	
10/05/2022 07:00	15516000	0.967	372.11	9.549	1005.26	
10/05/2022 08:00	15519600	0.975	371.341	9.601	1005.554	
10/05/2022 09:00	15523200	0.971	371.745	9.549	1006.061	
10/05/2022 10:00	15526800	0.964	372.397	9.549	1005.955	
10/05/2022 11:00	15530400	0.963	372.546	9.601	1006.475	
10/05/2022 12:00	15534000	0.958	372.981	9.601	1006.804	
10/05/2022 13:00	15537600	0.944	374.352	9.549	1006.235	
10/05/2022 14:00	15541200	0.939	374.879	9.601	1006.16	
10/05/2022 15:00	15544800	0.931	375.632	9.549	1005.337	
10/05/2022 16:00	15548400	0.928	375.958	9.549	1005.119	

WTP-BH031						
Date and Time	Elapsed Time (Seconds)	Corrected Level Depth To Water (mbgl)	Corrected Pressure (mBar)	Temperature (C)	Barometric Pressure (mBar)	Manual Dip Reading (mbgl)
10/05/2022 17:00	15552000	0.919	376.852	9.549	1004.662	
10/05/2022 18:00	15555600	0.908	377.91	9.549	1003.549	
10/05/2022 19:00	15559200	0.899	378.794	9.601	1003.28	
10/05/2022 20:00	15562800	0.893	379.373	9.549	1002.686	
10/05/2022 21:00	15566400	0.883	380.325	9.549	1002.225	
10/05/2022 22:00	15570000	0.874	381.222	9.601	1001.997	
10/05/2022 23:00	15573600	0.871	381.527	9.549	1001.84	
11/05/2022 00:00	15577200	0.871	381.512	9.601	1001.926	
11/05/2022 01:00	15580800	0.857	382.88	9.601	1001.211	
11/05/2022 02:00	15584400	0.855	383.137	9.601	1000.573	
11/05/2022 03:00	15588000	0.85	383.577	9.601	1000.133	
11/05/2022 04:00	15591600	0.85	383.629	9.549	1000.12	
11/05/2022 05:00	15595200	0.846	384.026	9.549	1000.051	
11/05/2022 06:00	15598800	0.843	384.272	9.601	1000.201	
11/05/2022 07:00	15602400	0.827	385.827	9.601	1000.064	
11/05/2022 08:00	15606000	0.832	385.318	9.601	1000.683	
11/05/2022 09:00	15609600	0.835	385.037	9.601	1002.217	
11/05/2022 10:00	15613200	0.836	384.948	9.601	1003.07	
11/05/2022 11:00	15616800	0.813	387.236	9.601	1003.291	
11/05/2022 12:00	15620400	0.83	385.549	9.601	1003.778	
11/05/2022 13:00	15624000	0.831	385.415	9.601	1004.239	
11/05/2022 14:00	15627600	0.824	386.146	9.601	1004.489	
11/05/2022 15:00	15631200	0.828	385.768	9.549	1005.179	
11/05/2022 16:00	15634800	0.829	385.654	9.601	1005.636	
11/05/2022 17:00	15638400	0.831	385.462	9.601	1006.973	
11/05/2022 18:00	15642000	0.829	385.647	9.601	1007.333	
11/05/2022 19:00	15645600	0.832	385.409	9.601	1008.553	
11/05/2022 20:00	15649200	0.827	385.828	9.601	1008.789	
11/05/2022 21:00	15652800	0.821	386.402	9.601	1009.088	
11/05/2022 22:00	15656400	0.829	385.662	9.601	1010.264	
11/05/2022 23:00	15660000	0.823	386.272	9.601	1010.527	
12/05/2022 00:00	15663600	0.826	385.909	9.601	1011.326	
12/05/2022 01:00	15667200	0.835	385.11	9.601	1011.743	
12/05/2022 02:00	15670800	0.833	385.265	9.601	1012.188	
12/05/2022 03:00	15674400	0.834	385.198	9.601	1012.418	
12/05/2022 04:00	15678000	0.832	385.382	9.601	1012.289	
12/05/2022 05:00	15681600	0.827	385.854	9.601	1011.763	
12/05/2022 06:00	15685200	0.829	385.654	9.601	1011.854	
12/05/2022 07:00	15688800	0.834	385.2	9.601	1012.363	
12/05/2022 08:00	15692400	0.827	385.834	9.601	1012.11	
12/05/2022 09:00	15696000	0.835	385.047	9.601	1012.624	
12/05/2022 10:00	15699600	0.835	385.11	9.601	1012.288	
12/05/2022 11:00	15703200	0.837	384.836	9.601	1012.399	
12/05/2022 12:00	15706800	0.836	384.949	9.601	1011.577	
12/05/2022 13:00	15710400	0.838	384.763	9.601	1011.382	

WTP-BH031						
Date and Time	Elapsed Time (Seconds)	Corrected Level Depth To Water (mbgl)	Corrected Pressure (mBar)	Temperature (C)	Barometric Pressure (mBar)	Manual Dip Reading (mbgl)
12/05/2022 14:00	15714000	0.835	385.094	9.601	1011.596	
12/05/2022 15:00	15717600	0.834	385.128	9.601	1011.18	
12/05/2022 16:00	15721200	0.833	385.306	9.601	1011.056	
12/05/2022 17:00	15724800	0.832	385.372	9.601	1010.881	
12/05/2022 18:00	15728400	0.829	385.677	9.601	1010.304	
12/05/2022 19:00	15732000	0.832	385.344	9.601	1010.855	
12/05/2022 20:00	15735600	0.83	385.603	9.601	1010.432	
12/05/2022 21:00	15739200	0.836	385.004	9.601	1011.14	
12/05/2022 22:00	15742800	0.831	385.493	9.601	1010.978	
12/05/2022 23:00	15746400	0.838	384.76	9.601	1011.33	
13/05/2022 00:00	15750000	0.845	384.113	9.601	1011.922	
13/05/2022 01:00	15753600	0.838	384.819	9.601	1011.161	
13/05/2022 02:00	15757200	0.835	385.112	9.601	1011.032	
13/05/2022 03:00	15760800	0.838	384.731	9.601	1010.922	
13/05/2022 04:00	15764400	0.839	384.64	9.601	1010.631	
13/05/2022 05:00	15768000	0.84	384.534	9.601	1010.302	
13/05/2022 06:00	15771600	0.845	384.055	9.601	1010.834	
13/05/2022 07:00	15775200	0.842	384.398	9.601	1010.71	
13/05/2022 08:00	15778800	0.845	384.124	9.601	1011.038	
13/05/2022 09:00	15782400	0.841	384.433	9.601	1011.111	
13/05/2022 10:00	15786000	0.848	383.832	9.601	1011.494	
13/05/2022 11:00	15789600	0.85	383.561	9.601	1012.256	
13/05/2022 12:00	15793200	0.848	383.747	9.601	1012.506	
13/05/2022 13:00	15796800	0.86	382.578	9.601	1013.566	
13/05/2022 14:00	15800400	0.857	382.925	9.601	1013.437	
13/05/2022 15:00	15804000	0.861	382.565	9.601	1013.742	
13/05/2022 16:00	15807600	0.861	382.564	9.601	1013.526	
13/05/2022 17:00	15811200	0.868	381.79	9.601	1014.191	
13/05/2022 18:00	15814800	0.867	381.951	9.653	1014.373	
13/05/2022 19:00	15818400	0.865	382.165	9.601	1014.252	
13/05/2022 20:00	15822000	0.867	381.914	9.601	1014.448	
13/05/2022 21:00	15825600	0.866	382.03	9.653	1014.129	
13/05/2022 22:00	15829200	0.868	381.827	9.601	1014.644	
13/05/2022 23:00	15832800	0.869	381.743	9.601	1014.783	
14/05/2022 00:00	15836400	0.869	381.771	9.653	1014.553	
14/05/2022 01:00	15840000	0.873	381.386	9.601	1014.703	
14/05/2022 02:00	15843600	0.872	381.48	9.601	1014.555	
14/05/2022 03:00	15847200	0.881	380.567	9.653	1015.211	
14/05/2022 04:00	15850800	0.875	381.178	9.601	1014.421	
14/05/2022 05:00	15854400	0.876	381.02	9.653	1014.594	
14/05/2022 06:00	15858000	0.88	380.625	9.653	1014.717	
14/05/2022 07:00	15861600	0.883	380.378	9.601	1014.948	
14/05/2022 08:00	15865200	0.885	380.18	9.653	1015.653	
14/05/2022 09:00	15868800	0.889	379.77	9.601	1015.719	
14/05/2022 10:00	15872400	0.887	379.97	9.653	1015.59	

WTP-BH031						
Date and Time	Elapsed Time (Seconds)	Corrected Level Depth To Water (mbgl)	Corrected Pressure (mBar)	Temperature (C)	Barometric Pressure (mBar)	Manual Dip Reading (mbgl)
14/05/2022 11:00	15876000	0.891	379.609	9.653	1015.951	
14/05/2022 12:00	15879600	0.893	379.434	9.601	1015.728	
14/05/2022 13:00	15883200	0.898	378.861	9.601	1015.647	
14/05/2022 14:00	15886800	0.897	378.993	9.653	1015.312	
14/05/2022 15:00	15890400	0.905	378.239	9.653	1015.357	
14/05/2022 16:00	15894000	0.904	378.288	9.653	1014.871	
14/05/2022 17:00	15897600	0.905	378.177	9.601	1014.367	
14/05/2022 18:00	15901200	0.898	378.91	9.653	1013.486	
14/05/2022 19:00	15904800	0.9	378.69	9.653	1013.106	
14/05/2022 20:00	15908400	0.899	378.807	9.653	1012.498	
14/05/2022 21:00	15912000	0.901	378.612	9.653	1012.475	
14/05/2022 22:00	15915600	0.902	378.467	9.653	1012.238	
14/05/2022 23:00	15919200	0.902	378.461	9.653	1012.353	
15/05/2022 00:00	15922800	0.903	378.401	9.653	1011.978	
15/05/2022 01:00	15926400	0.909	377.785	9.653	1011.83	
15/05/2022 02:00	15930000	0.91	377.676	9.653	1010.957	
15/05/2022 03:00	15933600	0.908	377.893	9.653	1010.685	
15/05/2022 04:00	15937200	0.913	377.446	9.653	1010.642	
15/05/2022 05:00	15940800	0.916	377.121	9.653	1010.748	
15/05/2022 06:00	15944400	0.913	377.444	9.653	1009.553	
15/05/2022 07:00	15948000	0.917	377.054	9.653	1009.834	
15/05/2022 08:00	15951600	0.916	377.14	9.653	1009.584	
15/05/2022 09:00	15955200	0.918	376.917	9.653	1009.535	
15/05/2022 10:00	15958800	0.926	376.162	9.653	1009.744	
15/05/2022 11:00	15962400	0.924	376.372	9.653	1008.553	
15/05/2022 12:00	15966000	0.909	377.864	9.653	1006.842	
15/05/2022 13:00	15969600	0.93	375.72	9.601	1007.881	
15/05/2022 14:00	15973200	0.925	376.29	9.653	1006.235	
15/05/2022 15:00	15976800	0.919	376.794	9.653	1005.404	
15/05/2022 16:00	15980400	0.918	376.9	9.653	1004.862	
15/05/2022 17:00	15984000	0.917	376.987	9.653	1003.903	
15/05/2022 18:00	15987600	0.915	377.182	9.653	1003.163	
15/05/2022 19:00	15991200	0.915	377.262	9.653	1002.374	
15/05/2022 20:00	15994800	0.918	376.977	9.653	1001.95	
15/05/2022 21:00	15998400	0.918	376.971	9.653	1001.629	
15/05/2022 22:00	16002000	0.914	377.323	9.653	1001.004	
15/05/2022 23:00	16005600	0.921	376.682	9.653	1000.719	
16/05/2022 00:00	16009200	0.922	376.515	9.653	1000.667	
16/05/2022 01:00	16012800	0.921	376.683	9.653	1000.445	
16/05/2022 02:00	16016400	0.926	376.144	9.653	999.621	
16/05/2022 03:00	16020000	0.933	375.442	9.653	999.997	
16/05/2022 04:00	16023600	0.929	375.837	9.653	998.783	
16/05/2022 05:00	16027200	0.932	375.558	9.653	998.572	
16/05/2022 06:00	16030800	0.936	375.189	9.653	998.887	
16/05/2022 07:00	16034400	0.931	375.64	9.653	999.253	

WTP-BH031						
Date and Time	Elapsed Time (Seconds)	Corrected Level Depth To Water (mbgl)	Corrected Pressure (mBar)	Temperature (C)	Barometric Pressure (mBar)	Manual Dip Reading (mbgl)
16/05/2022 08:00	16038000	0.922	376.502	9.653	1000.026	
16/05/2022 09:00	16041600	0.937	375.097	9.653	1000.286	
16/05/2022 10:00	16045200	0.946	374.2	9.653	1001.184	
16/05/2022 11:00	16048800	0.944	374.364	9.653	1001.075	
16/05/2022 12:00	16052400	0.949	373.888	9.653	1001.714	
16/05/2022 13:00	16056000	0.953	373.492	9.653	1002.382	
16/05/2022 14:00	16059600	0.953	373.493	9.653	1002.272	
16/05/2022 15:00	16063200	0.927	376.067	9.706	1002.494	
16/05/2022 16:00	16066800	0.963	372.52	9.653	1003.136	
16/05/2022 17:00	16070400	0.961	372.733	9.653	1003.25	
16/05/2022 18:00	16074000	0.964	372.409	9.706	1003.808	
16/05/2022 19:00	16077600	0.966	372.246	9.653	1004.01	
16/05/2022 20:00	16081200	0.965	372.329	9.706	1003.724	
16/05/2022 21:00	16084800	0.967	372.179	9.653	1003.586	
16/05/2022 22:00	16088400	0.973	371.581	9.653	1004.239	
16/05/2022 23:00	16092000	0.965	372.325	9.706	1003.074	
17/05/2022 00:00	16095600	0.965	372.316	9.653	1002.74	
17/05/2022 01:00	16099200	0.973	371.572	9.653	1002.176	
17/05/2022 02:00	16102800	0.967	372.167	9.653	1001.419	
17/05/2022 03:00	16106400	0.973	371.529	9.653	1001.13	
17/05/2022 04:00	16110000	0.974	371.403	9.653	1000.874	
17/05/2022 05:00	16113600	0.988	370.11	9.653	1000.914	
17/05/2022 06:00	16117200	0.985	370.404	9.653	1001.437	
17/05/2022 07:00	16120800	0.979	370.974	9.653	1002.556	
17/05/2022 08:00	16124400	0.979	370.96	9.706	1003.186	
17/05/2022 09:00	16128000	0.982	370.69	9.706	1003.728	
17/05/2022 10:00	16131600	0.99	369.903	9.706	1004.569	
17/05/2022 11:00	16135200	0.991	369.827	9.706	1004.591	
17/05/2022 12:00	16138800	0.991	369.763	9.653	1003.877	
17/05/2022 13:00	16142400	0.991	369.833	9.706	1003.931	
17/05/2022 14:00	16146000	0.991	369.828	9.706	1003.5	
17/05/2022 15:00	16149600	1.001	368.822	9.653	1004.055	
17/05/2022 16:00	16153200	0.996	369.285	9.706	1003.171	
17/05/2022 17:00	16156800	0.997	369.211	9.653	1003.12	
17/05/2022 18:00	16160400	0.998	369.093	9.706	1002.709	
17/05/2022 19:00	16164000	1.004	368.518	9.706	1002.52	
17/05/2022 20:00	16167600	0.997	369.219	9.706	1001.71	
17/05/2022 21:00	16171200	1.014	367.534	9.653	1001.472	
17/05/2022 22:00	16174800	1.021	366.865	9.706	1001.776	
17/05/2022 23:00	16178400	1.02	366.913	9.706	1002.054	
18/05/2022 00:00	16182000	1.025	366.471	9.706	1002.659	
18/05/2022 01:00	16185600	1.004	368.542	9.706	1003.804	
18/05/2022 02:00	16189200	1.002	368.726	9.706	1004.33	
18/05/2022 03:00	16192800	1.006	368.267	9.706	1004.897	
18/05/2022 04:00	16196400	1.006	368.342	9.653	1005.134	

WTP-BH031						
Date and Time	Elapsed Time (Seconds)	Corrected Level Depth To Water (mbgl)	Corrected Pressure (mBar)	Temperature (C)	Barometric Pressure (mBar)	Manual Dip Reading (mbgl)
18/05/2022 05:00	16200000	1.009	368.069	9.706	1005.641	
18/05/2022 06:00	16203600	1.008	368.1	9.706	1005.718	
18/05/2022 07:00	16207200	1.016	367.293	9.706	1007.071	
18/05/2022 08:00	16210800	1.014	367.526	9.706	1006.947	
18/05/2022 09:00	16214400	1.021	366.842	9.706	1006.976	
18/05/2022 10:00	16218000	1.019	367.035	9.706	1006.02	
18/05/2022 11:00	16221600	1.023	366.68	9.706	1005.775	
18/05/2022 12:00	16225200	1.017	367.268	9.706	1004.97	
18/05/2022 13:00	16228800	1.019	367.087	9.706	1004.496	
18/05/2022 14:00	16232400	1.021	366.861	9.706	1003.741	
18/05/2022 15:00	16236000	1.015	367.443	9.653	1002.709	
18/05/2022 16:00	16239600	1.015	367.466	9.706	1002.046	
18/05/2022 17:00	16243200	1.022	366.787	9.706	1000.818	
18/05/2022 18:00	16246800	1.011	367.837	9.653	1001.224	
18/05/2022 19:00	16250400	1.006	368.352	9.706	1001.651	
18/05/2022 20:00	16254000	0.999	369.006	9.706	1001.487	
18/05/2022 21:00	16257600	0.987	370.143	9.706	1002.585	
18/05/2022 22:00	16261200	0.984	370.421	9.706	1004.324	
18/05/2022 23:00	16264800	0.999	369.024	9.706	1006.375	
19/05/2022 00:00	16268400	0.981	370.749	9.706	1006.613	
19/05/2022 01:00	16272000	0.953	373.477	9.706	1006.992	
19/05/2022 02:00	16275600	0.939	374.896	9.706	1006.718	
19/05/2022 03:00	16279200	0.938	374.959	9.706	1007.637	
19/05/2022 04:00	16282800	0.933	375.452	9.706	1008.234	
19/05/2022 05:00	16286400	0.936	375.187	9.706	1009.153	
19/05/2022 06:00	16290000	0.898	378.905	9.706	1009.252	
19/05/2022 07:00	16293600	0.897	379.023	9.706	1009.025	
19/05/2022 08:00	16297200	0.902	378.545	9.706	1009.394	
19/05/2022 09:00	16300800	0.897	379.027	9.706	1009.894	
19/05/2022 10:00	16304400	0.886	380.06	9.706	1009.57	
19/05/2022 11:00	16308000	0.889	379.76	9.758	1009.831	
19/05/2022 12:00	16311600	0.882	380.472	9.706	1009.866	
19/05/2022 13:00	16315200	0.875	381.137	9.706	1009.693	
19/05/2022 14:00	16318800	0.872	381.459	9.706	1009.862	
19/05/2022 15:00	16322400	0.871	381.522	9.706	1010.072	
19/05/2022 16:00	16326000	0.862	382.46	9.706	1009.897	
19/05/2022 17:00	16329600	0.861	382.514	9.706	1010.225	
19/05/2022 18:00	16333200	0.857	382.903	9.706	1009.89	
19/05/2022 19:00	16336800	0.852	383.447	9.706	1010.001	
19/05/2022 20:00	16340400	0.85	383.592	9.706	1010.019	
19/05/2022 21:00	16344000	0.846	383.971	9.758	1009.874	
19/05/2022 22:00	16347600	0.849	383.723	9.706	1010.488	
19/05/2022 23:00	16351200	0.839	384.636	9.706	1009.576	
20/05/2022 00:00	16354800	0.839	384.645	9.706	1009.512	
20/05/2022 01:00	16358400	0.837	384.891	9.706	1009.265	

WTP-BH031						
Date and Time	**Elapsed Time (Seconds)**	**Corrected Level Depth To Water (mbgl)**	**Corrected Pressure (mBar)**	**Temperature (C)**	**Barometric Pressure (mBar)**	**Manual Dip Reading (mbgl)**
20/05/2022 02:00	16362000	0.841	384.46	9.758	1009.167	
20/05/2022 03:00	16365600	0.83	385.569	9.758	1007.84	
20/05/2022 04:00	16369200	0.832	385.346	9.706	1007.502	
20/05/2022 05:00	16372800	0.831	385.467	9.706	1007.272	
20/05/2022 06:00	16376400	0.832	385.361	9.758	1006.847	
20/05/2022 07:00	16380000	0.831	385.447	9.706	1006.637	
20/05/2022 08:00	16383600	0.83	385.559	9.758	1006.868	
20/05/2022 09:00	16387200	0.84	384.609	9.706	1006.984	
20/05/2022 10:00	16390800	0.835	385.084	9.758	1006.306	
20/05/2022 11:00	16394400	0.831	385.436	9.706	1007.03	
20/05/2022 12:00	16398000	0.834	385.203	9.706	1007.699	0.69

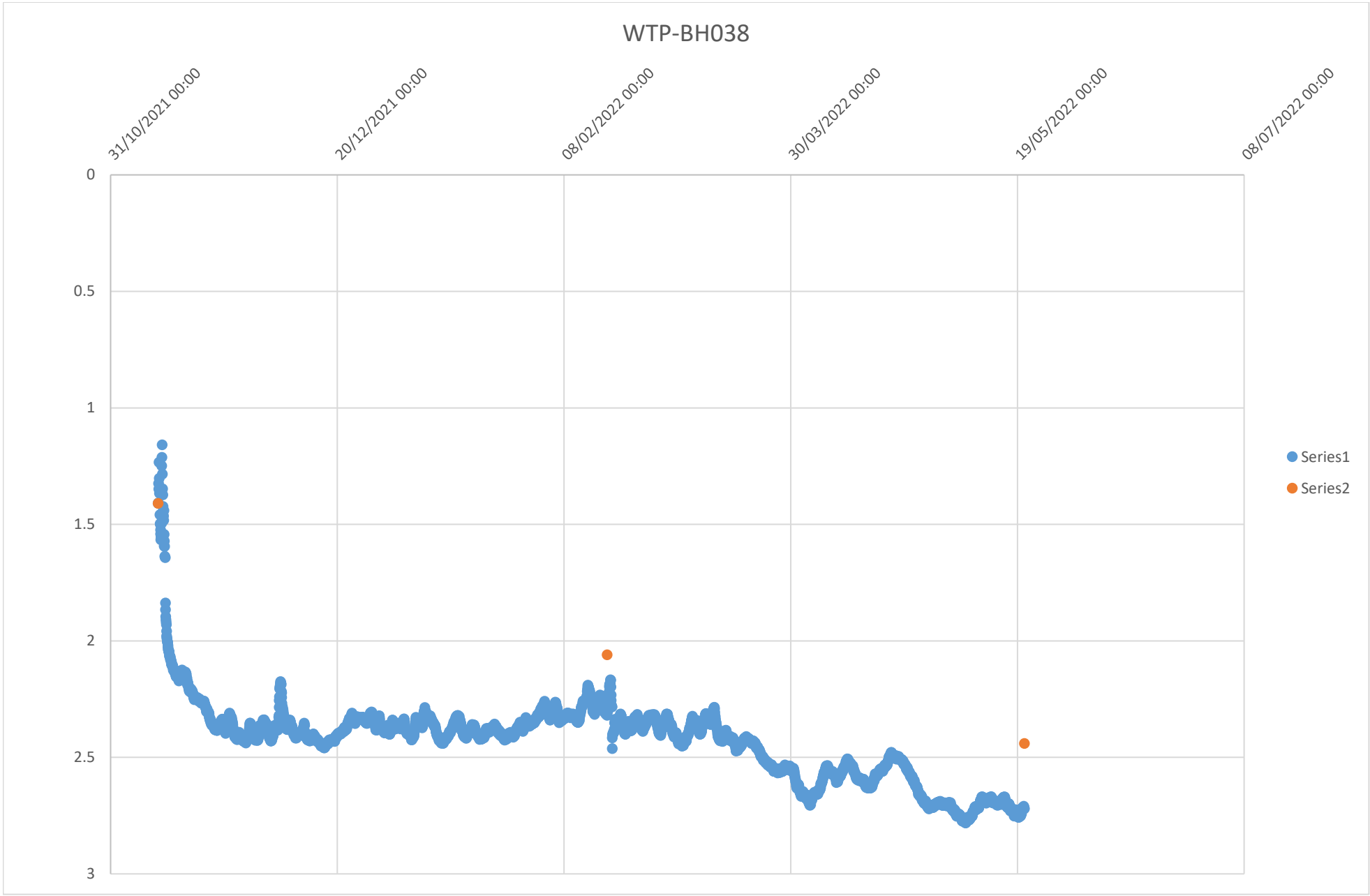
WTP-BH038
31/10/2021 00:00
20/12/2021 00:00
08/02/2022 00:00
30/03/2022 00:00
19/05/2022 00:00
08/07/2022 00:00
0
0.5
1
1.5
2
2.5
3
Series1
Series2

WTP-BH038						
Date and Time	Elapsed Time (Seconds)	Corrected Level Depth To Water (mbgl)	Corrected Pressure (mBar)	Temperature (C)	Barometric Pressure (mBar)	Manual Dip Reading (mbgl)
10/11/2021 12:00	0	1.41	872.857	11.315	1017.683	1.41
10/11/2021 13:00	3600.001	1.408	873.05	11.315	1017.845	
10/11/2021 14:00	7200.001	1.324	881.273	11.262	1017.231	
10/11/2021 15:00	10800.001	1.348	878.891	11.262	1016.891	
10/11/2021 16:00	14400.001	1.233	890.245	11.262	1016.372	
10/11/2021 17:00	18000.001	1.302	883.435	11.262	1016.549	
10/11/2021 18:00	21600.001	1.348	878.933	11.21	1017.06	
10/11/2021 19:00	25200.001	1.367	877.085	11.21	1017.014	
10/11/2021 20:00	28800.001	1.346	879.101	11.157	1016.747	
10/11/2021 21:00	32400.001	1.459	868.032	11.157	1016.87	
10/11/2021 22:00	36000.001	1.497	864.328	11.157	1017.144	
10/11/2021 23:00	39600.001	1.5	863.993	11.157	1016.533	
11/11/2021 00:00	43200.001	1.524	861.716	11.157	1015.913	
11/11/2021 01:00	46800.001	1.541	859.986	11.104	1015.845	
11/11/2021 02:00	50400.001	1.566	857.542	11.157	1015.358	
11/11/2021 03:00	54000.001	1.552	858.917	11.157	1014.278	
11/11/2021 04:00	57600.001	1.554	858.731	11.104	1013.907	
11/11/2021 05:00	61200.001	1.548	859.384	11.052	1013.169	
11/11/2021 06:00	64800.001	1.495	864.529	11.104	1012.661	
11/11/2021 07:00	68400.001	1.249	888.614	11.104	1011.175	
11/11/2021 08:00	72000.001	1.212	892.248	11.104	1010.501	
11/11/2021 09:00	75600.001	1.159	897.484	11.104	1010.241	
11/11/2021 10:00	79200.001	1.284	885.237	11.052	1009.554	
11/11/2021 11:00	82800.001	1.347	879.06	11.104	1008.716	
11/11/2021 12:00	86400.001	1.373	876.469	11.104	1007.935	
11/11/2021 13:00	90000.001	1.423	871.544	11.052	1006.684	
11/11/2021 14:00	93600.001	1.443	869.612	11.104	1004.858	
11/11/2021 15:00	97200.001	1.465	867.43	11.104	1004.202	
11/11/2021 16:00	100800.001	1.463	867.622	11.104	1001.293	
11/11/2021 17:00	104400.001	1.483	865.672	10.999	1003.133	
11/11/2021 18:00	108000.001	1.44	869.892	11.104	997.427	
11/11/2021 19:00	111600.001	1.543	859.794	11.052	996.987	
11/11/2021 20:00	115200.001	1.593	854.927	11.052	997.426	
11/11/2021 21:00	118800.001	1.572	856.962	11.052	995.745	
11/11/2021 22:00	122400.001	1.595	854.749	11.104	995.858	
11/11/2021 23:00	126000.001	1.637	850.579	11.052	995.695	
12/11/2021 00:00	129600.001	1.641	850.178	11.104	994.705	
12/11/2021 01:00	133200.001	1.643	849.991	10.999	994.016	
12/11/2021 02:00	136800.001	1.837	831.025	11.104	993.69	
12/11/2021 03:00	140400.001	1.866	828.218	11.104	993.315	
12/11/2021 04:00	144000.001	1.896	825.238	10.947	993.453	
12/11/2021 05:00	147600.001	1.909	823.958	10.947	993.378	
12/11/2021 06:00	151200.001	1.92	822.907	10.894	992.814	
12/11/2021 07:00	154800.001	1.93	821.915	10.947	993.065	
12/11/2021 08:00	158400.001	1.958	819.136	10.841	996.208	

WTP-BH038						
Date and Time	Elapsed Time (Seconds)	Corrected Level Depth To Water (mbgl)	Corrected Pressure (mBar)	Temperature (C)	Barometric Pressure (mBar)	Manual Dip Reading (mbgl)
12/11/2021 09:00	162000.001	1.979	817.105	11.052	997.688	
12/11/2021 10:00	165600.001	1.986	816.385	10.947	998.006	
12/11/2021 11:00	169200.001	1.992	815.879	11.052	999.503	
12/11/2021 12:00	172800.001	2.001	814.917	10.999	1000.205	
12/11/2021 13:00	176400.001	2.006	814.444	10.894	1001.336	
12/11/2021 14:00	180000.001	2.007	814.322	10.894	1001.988	
12/11/2021 15:00	183600.001	2.019	813.209	10.999	1003.091	
12/11/2021 16:00	187200.001	2.026	812.555	10.999	1004.04	
12/11/2021 17:00	190800.001	2.035	811.604	10.947	1004.73	
12/11/2021 18:00	194400.001	2.039	811.214	10.947	1006.005	
12/11/2021 19:00	198000.001	2.045	810.625	10.999	1006.558	
12/11/2021 20:00	201600.001	2.043	810.849	11.052	1007.714	
12/11/2021 21:00	205200.001	2.045	810.654	10.947	1008.096	
12/11/2021 22:00	208800.001	2.048	810.359	11.052	1008.91	
12/11/2021 23:00	212400.001	2.058	809.419	10.947	1009.626	
13/11/2021 00:00	216000.001	2.065	808.716	10.947	1010.446	
13/11/2021 01:00	219600.001	2.065	808.716	10.999	1010.647	
13/11/2021 02:00	223200.001	2.066	808.633	10.947	1010.647	
13/11/2021 03:00	226800.001	2.068	808.385	10.894	1011.048	
13/11/2021 04:00	230400.001	2.07	808.168	10.947	1011.171	
13/11/2021 05:00	234000.001	2.08	807.172	10.999	1012.073	
13/11/2021 06:00	237600.001	2.081	807.108	10.999	1012.256	
13/11/2021 07:00	241200.001	2.082	807.051	10.947	1012.347	
13/11/2021 08:00	244800.001	2.086	806.593	10.894	1012.898	
13/11/2021 09:00	248400.001	2.094	805.862	10.841	1013.605	
13/11/2021 10:00	252000.001	2.092	806.009	10.999	1013.708	
13/11/2021 11:00	255600.001	2.1	805.211	10.841	1014.079	
13/11/2021 12:00	259200.001	2.103	804.984	10.894	1014.272	
13/11/2021 13:00	262800.001	2.105	804.808	10.999	1014.496	
13/11/2021 14:00	266400.001	2.105	804.721	10.894	1014.417	
13/11/2021 15:00	270000.001	2.105	804.729	10.999	1014.458	
13/11/2021 16:00	273600.001	2.106	804.7	10.999	1014.369	
13/11/2021 17:00	277200.001	2.109	804.386	10.999	1014.801	
13/11/2021 18:00	280800.001	2.113	803.992	10.999	1015.371	
13/11/2021 19:00	284400.001	2.116	803.648	10.841	1015.701	
13/11/2021 20:00	288000.001	2.126	802.721	10.841	1016.039	
13/11/2021 21:00	291600.001	2.12	803.342	10.947	1016.056	
13/11/2021 22:00	295200.001	2.125	802.844	10.894	1016.411	
13/11/2021 23:00	298800.001	2.121	803.167	10.894	1016.443	
14/11/2021 00:00	302400.001	2.129	802.462	10.841	1016.593	
14/11/2021 01:00	306000.001	2.124	802.926	10.789	1016.104	
14/11/2021 02:00	309600.001	2.128	802.521	10.894	1016.145	
14/11/2021 03:00	313200.001	2.132	802.095	10.894	1016.866	
14/11/2021 04:00	316800.001	2.134	801.968	10.841	1016.851	
14/11/2021 05:00	320400.001	2.13	802.312	10.841	1016.919	

WTP-BH038						
Date and Time	Elapsed Time (Seconds)	Corrected Level Depth To Water (mbgl)	Corrected Pressure (mBar)	Temperature (C)	Barometric Pressure (mBar)	Manual Dip Reading (mbgl)
14/11/2021 06:00	324000.001	2.139	801.485	10.947	1017.501	
14/11/2021 07:00	327600.001	2.133	802.074	10.894	1017.24	
14/11/2021 08:00	331200.001	2.143	801.079	10.894	1017.882	
14/11/2021 09:00	334800.001	2.141	801.266	10.947	1018.014	
14/11/2021 10:00	338400.001	2.151	800.22	10.894	1018.799	
14/11/2021 11:00	342000.001	2.154	800.008	10.894	1018.953	
14/11/2021 12:00	345600.001	2.155	799.885	10.894	1019.135	
14/11/2021 13:00	349200.001	2.147	800.628	10.947	1019.005	
14/11/2021 14:00	352800.001	2.15	800.391	10.894	1019.1	
14/11/2021 15:00	356400.001	2.15	800.368	10.894	1018.652	
14/11/2021 16:00	360000.001	2.143	801.026	10.947	1018.254	
14/11/2021 17:00	363600.001	2.15	800.357	10.894	1018.487	
14/11/2021 18:00	367200.001	2.144	800.994	10.947	1018.169	
14/11/2021 19:00	370800.001	2.154	800.008	10.894	1019.189	
14/11/2021 20:00	374400.001	2.154	799.949	10.894	1019.189	
14/11/2021 21:00	378000.001	2.159	799.474	10.841	1019.05	
14/11/2021 22:00	381600.001	2.158	799.584	10.947	1019.107	
14/11/2021 23:00	385200.001	2.155	799.867	10.894	1018.917	
15/11/2021 00:00	388800.001	2.16	799.352	10.841	1019.409	
15/11/2021 01:00	392400.001	2.172	798.233	10.894	1020.493	
15/11/2021 02:00	396000.001	2.167	798.669	10.894	1020.292	
15/11/2021 03:00	399600.001	2.162	799.201	10.894	1020.113	
15/11/2021 04:00	403200.001	2.155	799.899	10.894	1020.711	
15/11/2021 05:00	406800.001	2.153	800.073	10.894	1020.833	
15/11/2021 06:00	410400.001	2.155	799.855	10.894	1021.109	
15/11/2021 07:00	414000.001	2.16	799.373	10.894	1021.827	
15/11/2021 08:00	417600.001	2.159	799.466	10.894	1021.911	
15/11/2021 09:00	421200.001	2.165	798.916	10.894	1022.755	
15/11/2021 10:00	424800.001	2.163	799.047	10.894	1023.214	
15/11/2021 11:00	428400.001	2.167	798.67	10.894	1023.65	
15/11/2021 12:00	432000.001	2.168	798.619	10.894	1023.406	
15/11/2021 13:00	435600.001	2.161	799.322	10.841	1022.972	
15/11/2021 14:00	439200.001	2.157	799.705	10.894	1022.556	
15/11/2021 15:00	442800.001	2.139	801.446	10.894	1022.229	
15/11/2021 16:00	446400.001	2.131	802.226	10.894	1022.332	
15/11/2021 17:00	450000.001	2.128	802.469	10.894	1022.09	
15/11/2021 18:00	453600.001	2.125	802.834	10.841	1021.582	
15/11/2021 19:00	457200.001	2.132	802.101	10.841	1021.844	
15/11/2021 20:00	460800.001	2.134	801.898	10.894	1021.836	
15/11/2021 21:00	464400.001	2.134	801.972	10.841	1021.442	
15/11/2021 22:00	468000.001	2.138	801.567	10.894	1021.342	
15/11/2021 23:00	471600.001	2.14	801.326	10.894	1020.581	
16/11/2021 00:00	475200.001	2.141	801.197	10.894	1020.356	
16/11/2021 01:00	478800.001	2.135	801.814	10.841	1019.303	
16/11/2021 02:00	482400.001	2.133	801.995	10.841	1018.709	

WTP-BH038						
Date and Time	Elapsed Time (Seconds)	Corrected Level Depth To Water (mbgl)	Corrected Pressure (mBar)	Temperature (C)	Barometric Pressure (mBar)	Manual Dip Reading (mbgl)
16/11/2021 03:00	486000.001	2.132	802.089	10.894	1017.932	
16/11/2021 04:00	489600.001	2.136	801.771	10.841	1017.519	
16/11/2021 05:00	493200.001	2.136	801.767	10.894	1016.782	
16/11/2021 06:00	496800.001	2.137	801.61	10.894	1016.173	
16/11/2021 07:00	500400.001	2.133	802.005	10.841	1015.459	
16/11/2021 08:00	504000.001	2.134	801.884	10.841	1015.286	
16/11/2021 09:00	507600.001	2.143	801.071	10.894	1015.534	
16/11/2021 10:00	511200.001	2.139	801.423	10.894	1015.24	
16/11/2021 11:00	514800.001	2.142	801.106	10.841	1014.591	
16/11/2021 12:00	518400.001	2.133	802.054	10.894	1013.491	
16/11/2021 13:00	522000.001	2.136	801.715	10.841	1013.216	
16/11/2021 14:00	525600.001	2.138	801.563	10.947	1012.651	
16/11/2021 15:00	529200.001	2.14	801.384	10.894	1012.453	
16/11/2021 16:00	532800.001	2.145	800.817	10.894	1012.785	
16/11/2021 17:00	536400.001	2.153	800.037	10.841	1014.129	
16/11/2021 18:00	540000.001	2.16	799.369	10.894	1014.703	
16/11/2021 19:00	543600.001	2.165	798.908	10.841	1015.376	
16/11/2021 20:00	547200.001	2.16	799.354	10.894	1015.189	
16/11/2021 21:00	550800.001	2.172	798.204	10.841	1016.08	
16/11/2021 22:00	554400.001	2.177	797.729	10.841	1016.614	
16/11/2021 23:00	558000.001	2.187	796.743	10.894	1017.153	
17/11/2021 00:00	561600.001	2.179	797.553	10.894	1017.344	
17/11/2021 01:00	565200.001	2.179	797.498	10.841	1017.316	
17/11/2021 02:00	568800.001	2.186	796.863	10.789	1017.867	
17/11/2021 03:00	572400.001	2.191	796.377	10.789	1018.118	
17/11/2021 04:00	576000.001	2.194	796.08	10.841	1018.321	
17/11/2021 05:00	579600.001	2.203	795.136	10.894	1019.29	
17/11/2021 06:00	583200.001	2.2	795.419	10.841	1019.159	
17/11/2021 07:00	586800.001	2.205	795.016	10.789	1019.244	
17/11/2021 08:00	590400.001	2.214	794.045	10.841	1019.944	
17/11/2021 09:00	594000.001	2.211	794.372	10.841	1020.147	
17/11/2021 10:00	597600.001	2.216	793.905	10.894	1020.579	
17/11/2021 11:00	601200.001	2.215	793.951	10.841	1020.627	
17/11/2021 12:00	604800.001	2.218	793.695	10.841	1020.412	
17/11/2021 13:00	608400.001	2.214	794.077	10.841	1020.325	
17/11/2021 14:00	612000.001	2.205	794.941	10.789	1019.731	
17/11/2021 15:00	615600.001	2.213	794.155	10.841	1019.539	
17/11/2021 16:00	619200.001	2.213	794.224	10.894	1020.201	
17/11/2021 17:00	622800.001	2.206	794.881	10.841	1019.874	
17/11/2021 18:00	626400.001	2.209	794.563	10.789	1020.639	
17/11/2021 19:00	630000.001	2.215	794.032	10.841	1020.899	
17/11/2021 20:00	633600.001	2.212	794.256	10.894	1020.758	
17/11/2021 21:00	637200.001	2.217	793.778	10.894	1021.119	
17/11/2021 22:00	640800.001	2.225	793.051	10.789	1021.561	
17/11/2021 23:00	644400.001	2.219	793.617	10.789	1021.232	

WTP-BH038						
Date and Time	Elapsed Time (Seconds)	Corrected Level Depth To Water (mbgl)	Corrected Pressure (mBar)	Temperature (C)	Barometric Pressure (mBar)	Manual Dip Reading (mbgl)
18/11/2021 00:00	648000.001	2.215	793.99	10.894	1020.789	
18/11/2021 01:00	651600.001	2.223	793.203	10.894	1021.399	
18/11/2021 02:00	655200.001	2.226	792.917	10.841	1021.367	
18/11/2021 03:00	658800.001	2.226	792.942	10.894	1021.366	
18/11/2021 04:00	662400.001	2.227	792.803	10.841	1021.245	
18/11/2021 05:00	666000.001	2.227	792.796	10.841	1021.075	
18/11/2021 06:00	669600.001	2.23	792.549	10.789	1021.357	
18/11/2021 07:00	673200.001	2.235	792.036	10.841	1022.13	
18/11/2021 08:00	676800.001	2.244	791.197	10.841	1022.792	
18/11/2021 09:00	680400.001	2.243	791.27	10.841	1022.955	
18/11/2021 10:00	684000.001	2.236	791.951	10.894	1022.651	
18/11/2021 11:00	687600.001	2.252	790.412	10.789	1023.671	
18/11/2021 12:00	691200.001	2.24	791.518	10.894	1023.202	
18/11/2021 13:00	694800.001	2.244	791.137	10.894	1023.583	
18/11/2021 14:00	698400.001	2.25	790.612	10.841	1023.495	
18/11/2021 15:00	702000.001	2.245	791.061	10.894	1023.247	
18/11/2021 16:00	705600.001	2.244	791.137	10.894	1023.112	
18/11/2021 17:00	709200.001	2.247	790.838	10.841	1023.093	
18/11/2021 18:00	712800.001	2.243	791.238	10.841	1023.34	
18/11/2021 19:00	716400.001	2.247	790.826	10.789	1024.022	
18/11/2021 20:00	720000.001	2.246	790.974	10.894	1023.687	
18/11/2021 21:00	723600.001	2.249	790.693	10.841	1024.179	
18/11/2021 22:00	727200.001	2.248	790.775	10.789	1024.309	
18/11/2021 23:00	730800.001	2.244	791.109	10.894	1023.847	
19/11/2021 00:00	734400.001	2.247	790.879	10.841	1023.817	
19/11/2021 01:00	738000.001	2.25	790.583	10.894	1024.137	
19/11/2021 02:00	741600.001	2.243	791.238	10.894	1023.364	
19/11/2021 03:00	745200.001	2.245	791.033	10.789	1023.344	
19/11/2021 04:00	748800.001	2.249	790.661	10.789	1023.716	
19/11/2021 05:00	752400.001	2.249	790.637	10.841	1023.175	
19/11/2021 06:00	756000.001	2.246	790.908	10.894	1023.105	
19/11/2021 07:00	759600.001	2.251	790.423	10.841	1023.507	
19/11/2021 08:00	763200.001	2.254	790.149	10.894	1023.629	
19/11/2021 09:00	766800.001	2.254	790.135	10.789	1024.301	
19/11/2021 10:00	770400.001	2.255	790.026	10.841	1024.258	
19/11/2021 11:00	774000.001	2.259	789.649	10.841	1024.104	
19/11/2021 12:00	777600.001	2.257	789.88	10.841	1024.227	
19/11/2021 13:00	781200.001	2.256	790.02	10.841	1023.674	
19/11/2021 14:00	784800.001	2.254	790.191	10.789	1023.302	
19/11/2021 15:00	788400.001	2.249	790.627	10.841	1022.656	
19/11/2021 16:00	792000.001	2.258	789.74	10.894	1023.214	
19/11/2021 17:00	795600.001	2.259	789.66	10.841	1022.857	
19/11/2021 18:00	799200.001	2.259	789.643	10.841	1022.992	
19/11/2021 19:00	802800.001	2.259	789.723	10.789	1022.946	
19/11/2021 20:00	806400.001	2.261	789.498	10.894	1023.22	

WTP-BH038						
Date and Time	Elapsed Time (Seconds)	Corrected Level Depth To Water (mbgl)	Corrected Pressure (mBar)	Temperature (C)	Barometric Pressure (mBar)	Manual Dip Reading (mbgl)
19/11/2021 21:00	810000.001	2.262	789.345	10.894	1023.02	
19/11/2021 22:00	813600.001	2.263	789.318	10.841	1022.727	
19/11/2021 23:00	817200.001	2.263	789.27	10.894	1022.565	
20/11/2021 00:00	820800.001	2.268	788.819	10.841	1022.932	
20/11/2021 01:00	824400.001	2.266	789.036	10.894	1022.563	
20/11/2021 02:00	828000.001	2.262	789.402	10.894	1021.844	
20/11/2021 03:00	831600.001	2.263	789.282	10.841	1021.35	
20/11/2021 04:00	835200.001	2.258	789.759	10.789	1020.731	
20/11/2021 05:00	838800.001	2.266	789.013	10.789	1021.242	
20/11/2021 06:00	842400.001	2.263	789.305	10.841	1020.974	
20/11/2021 07:00	846000.001	2.26	789.586	10.894	1020.423	
20/11/2021 08:00	849600.001	2.26	789.562	10.894	1020.389	
20/11/2021 09:00	853200.001	2.263	789.302	10.789	1020.364	
20/11/2021 10:00	856800.001	2.261	789.52	10.894	1020.194	
20/11/2021 11:00	860400.001	2.262	789.366	10.789	1019.947	
20/11/2021 12:00	864000.001	2.268	788.772	10.894	1020	
20/11/2021 13:00	867600.001	2.268	788.831	10.841	1019.446	
20/11/2021 14:00	871200.001	2.258	789.793	10.789	1018.166	
20/11/2021 15:00	874800.001	2.26	789.559	10.841	1018.365	
20/11/2021 16:00	878400.001	2.268	788.819	10.789	1019.14	
20/11/2021 17:00	882000.001	2.27	788.603	10.894	1019.345	
20/11/2021 18:00	885600.001	2.269	788.711	10.841	1019.39	
20/11/2021 19:00	889200.001	2.275	788.075	10.789	1020.06	
20/11/2021 20:00	892800.001	2.275	788.152	10.789	1020.161	
20/11/2021 21:00	896400.001	2.278	787.788	10.789	1020.465	
20/11/2021 22:00	900000.001	2.282	787.414	10.789	1021.193	
20/11/2021 23:00	903600.001	2.283	787.343	10.841	1021.052	
21/11/2021 00:00	907200.001	2.288	786.807	10.894	1021.495	
21/11/2021 01:00	910800.001	2.29	786.664	10.789	1021.649	
21/11/2021 02:00	914400.001	2.291	786.576	10.789	1021.854	
21/11/2021 03:00	918000.001	2.303	785.338	10.789	1022.797	
21/11/2021 04:00	921600.001	2.296	786.061	10.789	1022.369	
21/11/2021 05:00	925200.001	2.3	785.703	10.841	1022.516	
21/11/2021 06:00	928800.001	2.292	786.425	10.841	1021.735	
21/11/2021 07:00	932400.001	2.298	785.885	10.894	1022.357	
21/11/2021 08:00	936000.001	2.301	785.544	10.894	1022.758	
21/11/2021 09:00	939600.001	2.308	784.877	10.789	1023.376	
21/11/2021 10:00	943200.001	2.307	785.018	10.841	1023.613	
21/11/2021 11:00	946800.001	2.308	784.865	10.841	1024.237	
21/11/2021 12:00	950400.001	2.31	784.724	10.841	1024.437	
21/11/2021 13:00	954000.001	2.308	784.864	10.894	1024.262	
21/11/2021 14:00	957600.001	2.307	784.949	10.841	1024.211	
21/11/2021 15:00	961200.001	2.306	785.12	10.841	1024.218	
21/11/2021 16:00	964800.001	2.31	784.683	10.789	1024.336	
21/11/2021 17:00	968400.001	2.314	784.286	10.841	1025.11	

WTP-BH038						
Date and Time	Elapsed Time (Seconds)	Corrected Level Depth To Water (mbgl)	Corrected Pressure (mBar)	Temperature (C)	Barometric Pressure (mBar)	Manual Dip Reading (mbgl)
21/11/2021 18:00	972000.001	2.325	783.195	10.894	1026.225	
21/11/2021 19:00	975600.001	2.33	782.743	10.841	1026.889	
21/11/2021 20:00	979200.001	2.33	782.734	10.894	1027.157	
21/11/2021 21:00	982800.001	2.334	782.373	10.841	1027.729	
21/11/2021 22:00	986400.001	2.338	781.969	10.894	1028.393	
21/11/2021 23:00	990000.001	2.342	781.525	10.894	1029.014	
22/11/2021 00:00	993600.001	2.336	782.091	10.841	1028.6	
22/11/2021 01:00	997200.001	2.345	781.286	10.894	1029.194	
22/11/2021 02:00	1000800.001	2.341	781.601	10.841	1029.09	
22/11/2021 03:00	1004400.001	2.349	780.909	10.841	1029.841	
22/11/2021 04:00	1008000.001	2.355	780.288	10.894	1030.192	
22/11/2021 05:00	1011600.001	2.353	780.473	10.841	1030.042	
22/11/2021 06:00	1015200.001	2.356	780.148	10.841	1030.543	
22/11/2021 07:00	1018800.001	2.357	780.105	10.894	1031.199	
22/11/2021 08:00	1022400.001	2.362	779.595	10.841	1032.156	
22/11/2021 09:00	1026000.001	2.362	779.61	10.894	1032.048	
22/11/2021 10:00	1029600.001	2.359	779.848	10.789	1031.879	
22/11/2021 11:00	1033200.001	2.358	780.017	10.841	1031.734	
22/11/2021 12:00	1036800.001	2.358	779.941	10.841	1032.046	
22/11/2021 13:00	1040400.001	2.359	779.839	10.841	1031.735	
22/11/2021 14:00	1044000.001	2.358	780.026	10.841	1031.372	
22/11/2021 15:00	1047600.001	2.355	780.271	10.841	1031.245	
22/11/2021 16:00	1051200.001	2.356	780.214	10.841	1031.125	
22/11/2021 17:00	1054800.001	2.361	779.703	10.841	1031.754	
22/11/2021 18:00	1058400.001	2.367	779.055	10.841	1032.343	
22/11/2021 19:00	1062000.001	2.366	779.189	10.789	1032.362	
22/11/2021 20:00	1065600.001	2.369	778.897	10.841	1032.501	
22/11/2021 21:00	1069200.001	2.376	778.222	10.841	1033	
22/11/2021 22:00	1072800.001	2.373	778.522	10.894	1032.9	
22/11/2021 23:00	1076400.001	2.376	778.202	10.841	1033.255	
23/11/2021 00:00	1080000.001	2.381	777.772	10.841	1033.508	
23/11/2021 01:00	1083600.001	2.38	777.871	10.841	1033.409	
23/11/2021 02:00	1087200.001	2.377	778.086	10.841	1032.959	
23/11/2021 03:00	1090800.001	2.383	777.532	10.841	1033.16	
23/11/2021 04:00	1094400.001	2.381	777.719	10.894	1033.114	
23/11/2021 05:00	1098000.001	2.381	777.739	10.841	1033.07	
23/11/2021 06:00	1101600.001	2.382	777.646	10.894	1032.599	
23/11/2021 07:00	1105200.001	2.382	777.662	10.841	1032.499	
23/11/2021 08:00	1108800.001	2.38	777.848	10.894	1032.103	
23/11/2021 09:00	1112400.001	2.381	777.735	10.841	1032.662	
23/11/2021 10:00	1116000.001	2.384	777.474	10.789	1032.84	
23/11/2021 11:00	1119600.001	2.384	777.43	10.789	1032.648	
23/11/2021 12:00	1123200.001	2.385	777.385	10.841	1032.364	
23/11/2021 13:00	1126800.001	2.379	777.901	10.841	1031.319	
23/11/2021 14:00	1130400.001	2.379	777.958	10.841	1030.967	

WTP-BH038						
Date and Time	Elapsed Time (Seconds)	Corrected Level Depth To Water (mbgl)	Corrected Pressure (mBar)	Temperature (C)	Barometric Pressure (mBar)	Manual Dip Reading (mbgl)
23/11/2021 15:00	1134000.001	2.37	778.808	10.841	1029.94	
23/11/2021 16:00	1137600.001	2.376	778.25	10.789	1030.063	
23/11/2021 17:00	1141200.001	2.374	778.397	10.789	1029.798	
23/11/2021 18:00	1144800.001	2.37	778.799	10.894	1029.503	
23/11/2021 19:00	1148400.001	2.378	778.012	10.841	1029.736	
23/11/2021 20:00	1152000.001	2.379	777.896	10.841	1029.499	
23/11/2021 21:00	1155600.001	2.379	777.892	10.841	1029.208	
23/11/2021 22:00	1159200.001	2.372	778.623	10.841	1028.359	
23/11/2021 23:00	1162800.001	2.375	778.324	10.841	1028.129	
24/11/2021 00:00	1166400.001	2.366	779.242	10.841	1026.975	
24/11/2021 01:00	1170000.001	2.366	779.182	10.841	1026.447	
24/11/2021 02:00	1173600.001	2.361	779.649	10.841	1025.39	
24/11/2021 03:00	1177200.001	2.362	779.554	10.789	1024.933	
24/11/2021 04:00	1180800.001	2.357	780.09	10.894	1023.679	
24/11/2021 05:00	1184400.001	2.357	780.054	10.789	1022.784	
24/11/2021 06:00	1188000.001	2.347	781.047	10.841	1021.344	
24/11/2021 07:00	1191600.001	2.35	780.774	10.789	1021.005	
24/11/2021 08:00	1195200.001	2.344	781.365	10.841	1019.967	
24/11/2021 09:00	1198800.001	2.347	781.064	10.789	1019.362	
24/11/2021 10:00	1202400.001	2.343	781.497	10.841	1018.716	
24/11/2021 11:00	1206000.001	2.35	780.767	10.789	1018.952	
24/11/2021 12:00	1209600.001	2.344	781.402	10.789	1018.376	
24/11/2021 13:00	1213200.001	2.339	781.852	10.841	1017.303	
24/11/2021 14:00	1216800.001	2.337	782.016	10.841	1016.61	
24/11/2021 15:00	1220400.001	2.338	781.938	10.841	1016.393	
24/11/2021 16:00	1224000.001	2.336	782.118	10.841	1016.508	
24/11/2021 17:00	1227600.001	2.342	781.586	10.789	1016.839	
24/11/2021 18:00	1231200.001	2.352	780.612	10.789	1017.46	
24/11/2021 19:00	1234800.001	2.352	780.56	10.841	1017.889	
24/11/2021 20:00	1238400.001	2.355	780.268	10.841	1018.357	
24/11/2021 21:00	1242000.001	2.368	779	10.841	1019.39	
24/11/2021 22:00	1245600.001	2.371	778.676	10.841	1019.596	
24/11/2021 23:00	1249200.001	2.371	778.669	10.894	1020.156	
25/11/2021 00:00	1252800.001	2.372	778.58	10.841	1020.928	
25/11/2021 01:00	1256400.001	2.376	778.237	10.789	1021.305	
25/11/2021 02:00	1260000.001	2.383	777.504	10.841	1021.827	
25/11/2021 03:00	1263600.001	2.379	777.958	10.894	1021.691	
25/11/2021 04:00	1267200.001	2.386	777.264	10.841	1022.303	
25/11/2021 05:00	1270800.001	2.383	777.526	10.894	1022.241	
25/11/2021 06:00	1274400.001	2.389	776.936	10.841	1022.983	
25/11/2021 07:00	1278000.001	2.386	777.193	10.894	1022.927	
25/11/2021 08:00	1281600.001	2.387	777.144	10.841	1023.481	
25/11/2021 09:00	1285200.001	2.397	776.204	10.841	1023.833	
25/11/2021 10:00	1288800.001	2.392	776.664	10.789	1023.291	
25/11/2021 11:00	1292400.001	2.394	776.411	10.894	1023.768	

WTP-BH038						
Date and Time	Elapsed Time (Seconds)	Corrected Level Depth To Water (mbgl)	Corrected Pressure (mBar)	Temperature (C)	Barometric Pressure (mBar)	Manual Dip Reading (mbgl)
25/11/2021 12:00	1296000.001	2.388	777.022	10.841	1022.839	
25/11/2021 13:00	1299600.001	2.381	777.733	10.894	1021.975	
25/11/2021 14:00	1303200.001	2.379	777.897	10.789	1021.528	
25/11/2021 15:00	1306800.001	2.378	777.992	10.841	1020.868	
25/11/2021 16:00	1310400.001	2.378	778.063	10.841	1020.032	
25/11/2021 17:00	1314000.001	2.369	778.866	10.894	1018.724	
25/11/2021 18:00	1317600.001	2.367	779.131	10.789	1017.764	
25/11/2021 19:00	1321200.001	2.367	779.139	10.841	1017.545	
25/11/2021 20:00	1324800.001	2.36	779.75	10.841	1015.992	
25/11/2021 21:00	1328400.001	2.354	780.386	10.894	1014.615	
25/11/2021 22:00	1332000.001	2.346	781.18	10.841	1012.739	
25/11/2021 23:00	1335600.001	2.34	781.776	10.841	1011.143	
26/11/2021 00:00	1339200.001	2.335	782.283	10.841	1009.636	
26/11/2021 01:00	1342800.001	2.328	782.942	10.894	1008.294	
26/11/2021 02:00	1346400.001	2.322	783.533	10.841	1006.033	
26/11/2021 03:00	1350000.001	2.323	783.389	10.841	1005.06	
26/11/2021 04:00	1353600.001	2.317	784.021	10.841	1003.487	
26/11/2021 05:00	1357200.001	2.313	784.42	10.841	1001.853	
26/11/2021 06:00	1360800.001	2.31	784.696	10.894	1001.425	
26/11/2021 07:00	1364400.001	2.313	784.367	10.789	1001.118	
26/11/2021 08:00	1368000.001	2.318	783.931	10.841	1001.049	
26/11/2021 09:00	1371600.001	2.32	783.713	10.841	1001.326	
26/11/2021 10:00	1375200.001	2.324	783.322	10.841	1001.012	
26/11/2021 11:00	1378800.001	2.324	783.325	10.841	1000.832	
26/11/2021 12:00	1382400.001	2.322	783.55	10.841	1000.137	
26/11/2021 13:00	1386000.001	2.329	782.776	10.841	1000.616	
26/11/2021 14:00	1389600.001	2.328	782.907	10.841	1000.309	
26/11/2021 15:00	1393200.001	2.328	782.97	10.841	999.835	
26/11/2021 16:00	1396800.001	2.331	782.667	10.894	999.808	
26/11/2021 17:00	1400400.001	2.338	781.914	10.841	1001.067	
26/11/2021 18:00	1404000.001	2.341	781.656	10.841	1001.09	
26/11/2021 19:00	1407600.001	2.342	781.547	10.841	1001.082	
26/11/2021 20:00	1411200.001	2.347	781.077	10.841	1002.022	
26/11/2021 21:00	1414800.001	2.352	780.559	10.841	1002.422	
26/11/2021 22:00	1418400.001	2.358	780.004	10.841	1003.212	
26/11/2021 23:00	1422000.001	2.363	779.459	10.841	1004.109	
27/11/2021 00:00	1425600.001	2.375	778.339	10.841	1004.936	
27/11/2021 01:00	1429200.001	2.374	778.461	10.841	1005.52	
27/11/2021 02:00	1432800.001	2.381	777.71	10.841	1006.623	
27/11/2021 03:00	1436400.001	2.387	777.138	10.841	1007.371	
27/11/2021 04:00	1440000.001	2.395	776.347	10.894	1008.48	
27/11/2021 05:00	1443600.001	2.396	776.25	10.841	1009.024	
27/11/2021 06:00	1447200.001	2.4	775.875	10.894	1009.658	
27/11/2021 07:00	1450800.001	2.401	775.76	10.894	1010.302	
27/11/2021 08:00	1454400.001	2.404	775.465	10.894	1010.714	

WTP-BH038						
Date and Time	Elapsed Time (Seconds)	Corrected Level Depth To Water (mbgl)	Corrected Pressure (mBar)	Temperature (C)	Barometric Pressure (mBar)	Manual Dip Reading (mbgl)
27/11/2021 09:00	1458000.001	2.412	774.707	10.894	1011.884	
27/11/2021 10:00	1461600.001	2.413	774.64	10.841	1012.221	
27/11/2021 11:00	1465200.001	2.41	774.91	10.894	1012.21	
27/11/2021 12:00	1468800.001	2.413	774.625	10.841	1012.296	
27/11/2021 13:00	1472400.001	2.411	774.784	10.841	1012.665	
27/11/2021 14:00	1476000.001	2.412	774.684	10.894	1012.496	
27/11/2021 15:00	1479600.001	2.413	774.562	10.841	1012.711	
27/11/2021 16:00	1483200.001	2.416	774.292	10.841	1012.922	
27/11/2021 17:00	1486800.001	2.412	774.687	10.841	1013.232	
27/11/2021 18:00	1490400.001	2.421	773.768	10.841	1013.741	
27/11/2021 19:00	1494000.001	2.41	774.877	10.841	1012.925	
27/11/2021 20:00	1497600.001	2.421	773.81	10.841	1013.581	
27/11/2021 21:00	1501200.001	2.417	774.154	10.841	1013.413	
27/11/2021 22:00	1504800.001	2.424	773.493	10.841	1013.428	
27/11/2021 23:00	1508400.001	2.419	773.986	10.841	1012.817	
28/11/2021 00:00	1512000.001	2.412	774.722	10.841	1012.199	
28/11/2021 01:00	1515600.001	2.413	774.621	10.841	1011.946	
28/11/2021 02:00	1519200.001	2.407	775.137	10.841	1010.607	
28/11/2021 03:00	1522800.001	2.409	775.035	10.841	1010.474	
28/11/2021 04:00	1526400.001	2.404	775.467	10.841	1009.69	
28/11/2021 05:00	1530000.001	2.396	776.242	10.841	1008.091	
28/11/2021 06:00	1533600.001	2.399	776.001	10.894	1008.003	
28/11/2021 07:00	1537200.001	2.397	776.196	10.894	1007.162	
28/11/2021 08:00	1540800.001	2.394	776.457	10.894	1006.725	
28/11/2021 09:00	1544400.001	2.392	776.649	10.894	1006.65	
28/11/2021 10:00	1548000.001	2.403	775.552	10.947	1007.241	
28/11/2021 11:00	1551600.001	2.396	776.218	10.894	1006.199	
28/11/2021 12:00	1555200.001	2.4	775.84	10.894	1006.4	
28/11/2021 13:00	1558800.001	2.399	775.94	10.947	1006.148	
28/11/2021 14:00	1562400.001	2.399	776.005	10.894	1006	
28/11/2021 15:00	1566000.001	2.402	775.664	10.894	1006.4	
28/11/2021 16:00	1569600.001	2.402	775.673	10.894	1006.45	
28/11/2021 17:00	1573200.001	2.404	775.525	10.894	1007.127	
28/11/2021 18:00	1576800.001	2.41	774.887	10.894	1007.941	
28/11/2021 19:00	1580400.001	2.418	774.132	10.894	1008.932	
28/11/2021 20:00	1584000.001	2.421	773.786	10.894	1009.571	
28/11/2021 21:00	1587600.001	2.424	773.533	10.841	1010.035	
28/11/2021 22:00	1591200.001	2.424	773.497	10.841	1010.425	
28/11/2021 23:00	1594800.001	2.426	773.366	10.841	1010.791	
29/11/2021 00:00	1598400.001	2.421	773.779	10.841	1010.378	
29/11/2021 01:00	1602000.001	2.425	773.372	10.894	1010.809	
29/11/2021 02:00	1605600.001	2.419	774.049	10.841	1010.05	
29/11/2021 03:00	1609200.001	2.419	774.012	10.841	1010.38	
29/11/2021 04:00	1612800.001	2.419	774.009	10.841	1010.206	
29/11/2021 05:00	1616400.001	2.422	773.696	10.841	1010.579	

WTP-BH038						
Date and Time	Elapsed Time (Seconds)	Corrected Level Depth To Water (mbgl)	Corrected Pressure (mBar)	Temperature (C)	Barometric Pressure (mBar)	Manual Dip Reading (mbgl)
29/11/2021 06:00	1620000.001	2.422	773.681	10.841	1010.534	
29/11/2021 07:00	1623600.001	2.422	773.729	10.841	1010.546	
29/11/2021 08:00	1627200.001	2.427	773.229	10.894	1010.952	
29/11/2021 09:00	1630800.001	2.432	772.766	10.841	1011.979	
29/11/2021 10:00	1634400.001	2.431	772.806	10.894	1011.904	
29/11/2021 11:00	1638000.001	2.432	772.724	10.841	1012.138	
29/11/2021 12:00	1641600.001	2.428	773.094	10.894	1011.969	
29/11/2021 13:00	1645200.001	2.428	773.142	10.841	1011.956	
29/11/2021 14:00	1648800.001	2.421	773.781	10.894	1011.752	
29/11/2021 15:00	1652400.001	2.42	773.886	10.894	1011.47	
29/11/2021 16:00	1656000.001	2.433	772.646	10.841	1012.452	
29/11/2021 17:00	1659600.001	2.432	772.762	10.841	1012.924	
29/11/2021 18:00	1663200.001	2.435	772.46	10.841	1013.225	
29/11/2021 19:00	1666800.001	2.435	772.471	10.841	1013.627	
29/11/2021 20:00	1670400.001	2.438	772.136	10.841	1013.785	
29/11/2021 21:00	1674000.001	2.431	772.827	10.894	1012.941	
29/11/2021 22:00	1677600.001	2.432	772.779	10.841	1013.2	
29/11/2021 23:00	1681200.001	2.432	772.753	10.894	1013.368	
30/11/2021 00:00	1684800.001	2.43	772.947	10.841	1013.326	
30/11/2021 01:00	1688400.001	2.43	772.939	10.841	1013.393	
30/11/2021 02:00	1692000.001	2.428	773.118	10.894	1012.827	
30/11/2021 03:00	1695600.001	2.426	773.325	10.894	1012.502	
30/11/2021 04:00	1699200.001	2.422	773.691	10.894	1012.019	
30/11/2021 05:00	1702800.001	2.423	773.629	10.894	1011.786	
30/11/2021 06:00	1706400.001	2.421	773.813	10.841	1011.754	
30/11/2021 07:00	1710000.001	2.42	773.895	10.894	1011.344	
30/11/2021 08:00	1713600.001	2.425	773.44	10.841	1012.069	
30/11/2021 09:00	1717200.001	2.42	773.896	10.894	1011.107	
30/11/2021 10:00	1720800.001	2.414	774.49	10.841	1010.195	
30/11/2021 11:00	1724400.001	2.41	774.876	10.841	1009.516	
30/11/2021 12:00	1728000.001	2.406	775.304	10.841	1008.441	
30/11/2021 13:00	1731600.001	2.391	776.707	10.841	1006.568	
30/11/2021 14:00	1735200.001	2.38	777.809	10.841	1004.349	
30/11/2021 15:00	1738800.001	2.37	778.766	10.894	1002.24	
30/11/2021 16:00	1742400.001	2.361	779.713	10.841	999.859	
30/11/2021 17:00	1746000.001	2.358	779.959	10.841	998.731	
30/11/2021 18:00	1749600.001	2.353	780.449	10.841	998.065	
30/11/2021 19:00	1753200.001	2.353	780.465	10.841	997.638	
30/11/2021 20:00	1756800.001	2.36	779.798	10.894	998.445	
30/11/2021 21:00	1760400.001	2.355	780.292	10.841	997.869	
30/11/2021 22:00	1764000.001	2.368	779.041	10.841	999.062	
30/11/2021 23:00	1767600.001	2.374	778.44	10.841	1000.074	
01/12/2021 00:00	1771200.001	2.38	777.873	10.841	1000.876	
01/12/2021 01:00	1774800.001	2.38	777.848	10.894	1000.983	
01/12/2021 02:00	1778400.001	2.385	777.336	10.894	1001.907	

WTP-BH038						
Date and Time	Elapsed Time (Seconds)	Corrected Level Depth To Water (mbgl)	Corrected Pressure (mBar)	Temperature (C)	Barometric Pressure (mBar)	Manual Dip Reading (mbgl)
01/12/2021 03:00	1782000.001	2.39	776.884	10.894	1002.418	
01/12/2021 04:00	1785600.001	2.384	777.389	10.841	1002.242	
01/12/2021 05:00	1789200.001	2.39	776.808	10.841	1002.999	
01/12/2021 06:00	1792800.001	2.386	777.201	10.894	1002.924	
01/12/2021 07:00	1796400.001	2.387	777.174	10.947	1002.974	
01/12/2021 08:00	1800000.001	2.383	777.556	10.894	1002.979	
01/12/2021 09:00	1803600.001	2.388	777.086	10.894	1003.686	
01/12/2021 10:00	1807200.001	2.394	776.468	10.894	1004.538	
01/12/2021 11:00	1810800.001	2.392	776.621	10.894	1004.973	
01/12/2021 12:00	1814400.001	2.397	776.194	10.894	1005.517	
01/12/2021 13:00	1818000.001	2.388	777.052	10.841	1005.282	
01/12/2021 14:00	1821600.001	2.389	776.979	10.841	1005.708	
01/12/2021 15:00	1825200.001	2.395	776.377	10.894	1006.098	
01/12/2021 16:00	1828800.001	2.396	776.266	10.894	1006.856	
01/12/2021 17:00	1832400.001	2.404	775.475	10.841	1007.976	
01/12/2021 18:00	1836000.001	2.41	774.937	10.841	1009.279	
01/12/2021 19:00	1839600.001	2.417	774.249	10.894	1010.226	
01/12/2021 20:00	1843200.001	2.42	773.937	10.894	1011.125	
01/12/2021 21:00	1846800.001	2.425	773.374	10.894	1011.806	
01/12/2021 22:00	1850400.001	2.42	773.922	10.894	1012.199	
01/12/2021 23:00	1854000.001	2.427	773.23	10.894	1012.832	
02/12/2021 00:00	1857600.001	2.424	773.559	10.894	1012.856	
02/12/2021 01:00	1861200.001	2.423	773.6	10.894	1012.932	
02/12/2021 02:00	1864800.001	2.422	773.753	10.894	1013.074	
02/12/2021 03:00	1868400.001	2.424	773.533	10.894	1013.294	
02/12/2021 04:00	1872000.001	2.422	773.747	10.841	1013.291	
02/12/2021 05:00	1875600.001	2.423	773.595	10.841	1013.913	
02/12/2021 06:00	1879200.001	2.423	773.572	10.841	1014.23	
02/12/2021 07:00	1882800.001	2.416	774.307	10.841	1013.436	
02/12/2021 08:00	1886400.001	2.427	773.211	10.841	1014.709	
02/12/2021 09:00	1890000.001	2.425	773.384	10.894	1014.854	
02/12/2021 10:00	1893600.001	2.427	773.232	10.894	1015.064	
02/12/2021 11:00	1897200.001	2.423	773.587	10.841	1014.626	
02/12/2021 12:00	1900800.001	2.425	773.459	10.841	1014.402	
02/12/2021 13:00	1904400.001	2.418	774.066	10.841	1013.618	
02/12/2021 14:00	1908000.001	2.413	774.558	10.841	1012.597	
02/12/2021 15:00	1911600.001	2.412	774.654	10.841	1011.913	
02/12/2021 16:00	1915200.001	2.4	775.874	10.841	1010.458	
02/12/2021 17:00	1918800.001	2.399	775.954	10.841	1009.79	
02/12/2021 18:00	1922400.001	2.391	776.739	10.894	1008.029	
02/12/2021 19:00	1926000.001	2.384	777.441	10.841	1006.892	
02/12/2021 20:00	1929600.001	2.379	777.891	10.894	1005.761	
02/12/2021 21:00	1933200.001	2.367	779.096	10.841	1003.944	
02/12/2021 22:00	1936800.001	2.363	779.489	10.894	1002.987	
02/12/2021 23:00	1940400.001	2.364	779.43	10.894	1002.576	

WTP-BH038						
Date and Time	Elapsed Time (Seconds)	Corrected Level Depth To Water (mbgl)	Corrected Pressure (mBar)	Temperature (C)	Barometric Pressure (mBar)	Manual Dip Reading (mbgl)
03/12/2021 00:00	1944000.001	2.372	778.628	10.841	1003	
03/12/2021 01:00	1947600.001	2.367	779.076	10.894	1002.518	
03/12/2021 02:00	1951200.001	2.368	778.998	10.894	1002.361	
03/12/2021 03:00	1954800.001	2.368	779.033	10.894	1002.209	
03/12/2021 04:00	1958400.001	2.364	779.367	10.894	1002.286	
03/12/2021 05:00	1962000.001	2.366	779.224	10.841	1001.876	
03/12/2021 06:00	1965600.001	2.366	779.163	10.841	1001.995	
03/12/2021 07:00	1969200.001	2.367	779.092	10.894	1002.15	
03/12/2021 08:00	1972800.001	2.37	778.834	10.841	1002.031	
03/12/2021 09:00	1976400.001	2.366	779.207	10.894	1001.622	
03/12/2021 10:00	1980000.001	2.358	779.942	10.894	1001.006	
03/12/2021 11:00	1983600.001	2.36	779.774	10.841	1000.562	
03/12/2021 12:00	1987200.001	2.359	779.837	10.841	999.617	
03/12/2021 13:00	1990800.001	2.353	780.517	10.841	998.526	
03/12/2021 14:00	1994400.001	2.346	781.137	10.841	997.024	
03/12/2021 15:00	1998000.001	2.34	781.761	10.894	996.071	
03/12/2021 16:00	2001600.001	2.341	781.637	10.841	996.113	
03/12/2021 17:00	2005200.001	2.343	781.438	10.841	995.842	
03/12/2021 18:00	2008800.001	2.346	781.128	10.841	996.151	
03/12/2021 19:00	2012400.001	2.344	781.367	10.841	995.501	
03/12/2021 20:00	2016000.001	2.339	781.843	10.841	995.084	
03/12/2021 21:00	2019600.001	2.34	781.743	10.894	994.914	
03/12/2021 22:00	2023200.001	2.343	781.495	10.894	995.161	
03/12/2021 23:00	2026800.001	2.348	780.917	10.841	995.599	
04/12/2021 00:00	2030400.001	2.346	781.113	10.841	995.991	
04/12/2021 01:00	2034000.001	2.352	780.612	10.894	996.397	
04/12/2021 02:00	2037600.001	2.351	780.671	10.894	996.397	
04/12/2021 03:00	2041200.001	2.348	780.945	10.841	996.276	
04/12/2021 04:00	2044800.001	2.353	780.452	10.894	997.38	
04/12/2021 05:00	2048400.001	2.36	779.814	10.841	997.407	
04/12/2021 06:00	2052000.001	2.361	779.648	10.841	997.749	
04/12/2021 07:00	2055600.001	2.36	779.797	10.841	998.188	
04/12/2021 08:00	2059200.001	2.36	779.788	10.841	998.314	
04/12/2021 09:00	2062800.001	2.362	779.618	10.841	998.895	
04/12/2021 10:00	2066400.001	2.357	780.047	10.894	998.844	
04/12/2021 11:00	2070000.001	2.367	779.13	10.894	999.761	
04/12/2021 12:00	2073600.001	2.366	779.232	10.841	999.576	
04/12/2021 13:00	2077200.001	2.365	779.258	10.894	999.691	
04/12/2021 14:00	2080800.001	2.364	779.36	10.841	999.858	
04/12/2021 15:00	2084400.001	2.368	779.031	10.894	1000.506	
04/12/2021 16:00	2088000.001	2.367	779.127	10.894	1001.173	
04/12/2021 17:00	2091600.001	2.383	777.58	10.894	1003.132	
04/12/2021 18:00	2095200.001	2.386	777.284	10.841	1003.934	
04/12/2021 19:00	2098800.001	2.393	776.601	10.894	1004.934	
04/12/2021 20:00	2102400.001	2.398	776.046	10.894	1005.842	

WTP-BH038						
Date and Time	Elapsed Time (Seconds)	Corrected Level Depth To Water (mbgl)	Corrected Pressure (mBar)	Temperature (C)	Barometric Pressure (mBar)	Manual Dip Reading (mbgl)
04/12/2021 21:00	2106000.001	2.401	775.724	10.894	1006.811	
04/12/2021 22:00	2109600.001	2.407	775.229	10.894	1007.894	
04/12/2021 23:00	2113200.001	2.407	775.23	10.894	1008.363	
05/12/2021 00:00	2116800.001	2.414	774.476	10.894	1009.646	
05/12/2021 01:00	2120400.001	2.417	774.202	10.894	1010.332	
05/12/2021 02:00	2124000.001	2.409	774.961	10.841	1009.842	
05/12/2021 03:00	2127600.001	2.419	774.046	10.841	1011.051	
05/12/2021 04:00	2131200.001	2.422	773.684	10.841	1011.707	
05/12/2021 05:00	2134800.001	2.422	773.701	10.841	1012.514	
05/12/2021 06:00	2138400.001	2.427	773.211	10.841	1013.004	
05/12/2021 07:00	2142000.001	2.427	773.179	10.894	1013.824	
05/12/2021 08:00	2145600.001	2.43	772.946	10.894	1014.116	
05/12/2021 09:00	2149200.001	2.43	772.978	10.841	1014.765	
05/12/2021 10:00	2152800.001	2.424	773.498	10.841	1014.422	
05/12/2021 11:00	2156400.001	2.429	772.998	10.894	1015.298	
05/12/2021 12:00	2160000.001	2.422	773.665	10.894	1014.984	
05/12/2021 13:00	2163600.001	2.426	773.326	10.894	1014.912	
05/12/2021 14:00	2167200.001	2.417	774.161	10.894	1014.547	
05/12/2021 15:00	2170800.001	2.417	774.209	10.894	1014.381	
05/12/2021 16:00	2174400.001	2.411	774.757	10.894	1013.598	
05/12/2021 17:00	2178000.001	2.414	774.53	10.841	1013.802	
05/12/2021 18:00	2181600.001	2.409	775.026	10.894	1013.094	
05/12/2021 19:00	2185200.001	2.407	775.161	10.894	1012.959	
05/12/2021 20:00	2188800.001	2.408	775.083	10.841	1012.131	
05/12/2021 21:00	2192400.001	2.403	775.584	10.894	1011.183	
05/12/2021 22:00	2196000.001	2.394	776.412	10.894	1009.474	
05/12/2021 23:00	2199600.001	2.389	776.936	10.841	1008.103	
06/12/2021 00:00	2203200.001	2.38	777.796	10.841	1006.773	
06/12/2021 01:00	2206800.001	2.378	777.999	10.894	1006.006	
06/12/2021 02:00	2210400.001	2.376	778.185	10.841	1005.384	
06/12/2021 03:00	2214000.001	2.375	778.297	10.841	1004.801	
06/12/2021 04:00	2217600.001	2.371	778.737	10.894	1004.033	
06/12/2021 05:00	2221200.001	2.363	779.487	10.894	1002.988	
06/12/2021 06:00	2224800.001	2.371	778.688	10.841	1003.293	
06/12/2021 07:00	2228400.001	2.375	778.342	10.894	1003.37	
06/12/2021 08:00	2232000.001	2.37	778.847	10.894	1002.982	
06/12/2021 09:00	2235600.001	2.369	778.883	10.894	1002.946	
06/12/2021 10:00	2239200.001	2.381	777.756	10.841	1004.519	
06/12/2021 11:00	2242800.001	2.373	778.487	10.841	1003.436	
06/12/2021 12:00	2246400.001	2.372	778.615	10.841	1003.132	
06/12/2021 13:00	2250000.001	2.371	778.753	10.894	1002.606	
06/12/2021 14:00	2253600.001	2.365	779.285	10.841	1002.697	
06/12/2021 15:00	2257200.001	2.368	778.974	10.894	1002.855	
06/12/2021 16:00	2260800.001	2.372	778.615	10.894	1003.566	
06/12/2021 17:00	2264400.001	2.366	779.203	10.894	1002.979	

WTP-BH038						
Date and Time	Elapsed Time (Seconds)	Corrected Level Depth To Water (mbgl)	Corrected Pressure (mBar)	Temperature (C)	Barometric Pressure (mBar)	Manual Dip Reading (mbgl)
06/12/2021 18:00	2268000.001	2.375	778.361	10.894	1003.997	
06/12/2021 19:00	2271600.001	2.377	778.122	10.894	1004.53	
06/12/2021 20:00	2275200.001	2.383	777.488	10.841	1005.199	
06/12/2021 21:00	2278800.001	2.383	777.536	10.894	1004.881	
06/12/2021 22:00	2282400.001	2.374	778.407	10.894	1003.834	
06/12/2021 23:00	2286000.001	2.361	779.73	10.841	1001.782	
07/12/2021 00:00	2289600.001	2.351	780.673	10.894	1000.333	
07/12/2021 01:00	2293200.001	2.348	780.953	10.841	998.737	
07/12/2021 02:00	2296800.001	2.327	783.007	10.894	995.942	
07/12/2021 03:00	2300400.001	2.32	783.743	10.841	992.832	
07/12/2021 04:00	2304000.001	2.285	787.169	10.894	987.314	
07/12/2021 05:00	2307600.001	2.255	790.043	10.894	981.972	
07/12/2021 06:00	2311200.001	2.24	791.575	10.894	977.268	
07/12/2021 07:00	2314800.001	2.205	795.015	10.894	971.42	
07/12/2021 08:00	2318400.001	2.2	795.495	10.894	969.179	
07/12/2021 09:00	2322000.001	2.194	796.015	10.841	965.698	
07/12/2021 10:00	2325600.001	2.187	796.722	10.894	962.96	
07/12/2021 11:00	2329200.001	2.182	797.221	10.894	960.7	
07/12/2021 12:00	2332800.001	2.175	797.938	10.894	958.281	
07/12/2021 13:00	2336400.001	2.179	797.531	10.894	957.631	
07/12/2021 14:00	2340000.001	2.182	797.206	10.894	957.604	
07/12/2021 15:00	2343600.001	2.187	796.693	10.894	957.941	
07/12/2021 16:00	2347200.001	2.217	793.792	10.894	961.076	
07/12/2021 17:00	2350800.001	2.223	793.245	10.894	962.445	
07/12/2021 18:00	2354400.001	2.243	791.292	10.894	965.69	
07/12/2021 19:00	2358000.001	2.268	788.771	10.894	969.502	
07/12/2021 20:00	2361600.001	2.282	787.402	10.894	971.223	
07/12/2021 21:00	2365200.001	2.282	787.435	10.894	972.6	
07/12/2021 22:00	2368800.001	2.288	786.882	10.894	974.62	
07/12/2021 23:00	2372400.001	2.297	785.918	10.894	976.172	
08/12/2021 00:00	2376000.001	2.295	786.158	10.894	976.87	
08/12/2021 01:00	2379600.001	2.306	785.038	10.894	978.813	
08/12/2021 02:00	2383200.001	2.303	785.33	10.894	979.284	
08/12/2021 03:00	2386800.001	2.314	784.321	10.894	981.527	
08/12/2021 04:00	2390400.001	2.317	784.022	10.894	982.354	
08/12/2021 05:00	2394000.001	2.323	783.385	10.894	983.579	
08/12/2021 06:00	2397600.001	2.323	783.379	10.894	984.348	
08/12/2021 07:00	2401200.001	2.327	783.02	10.894	985.647	
08/12/2021 08:00	2404800.001	2.332	782.556	10.894	986.58	
08/12/2021 09:00	2408400.001	2.335	782.255	10.841	987.446	
08/12/2021 10:00	2412000.001	2.35	780.809	10.894	989.091	
08/12/2021 11:00	2415600.001	2.341	781.616	10.894	989.576	
08/12/2021 12:00	2419200.001	2.347	781.101	10.841	990.479	
08/12/2021 13:00	2422800.001	2.349	780.819	10.894	991.49	
08/12/2021 14:00	2426400.001	2.358	779.957	10.894	992.469	

WTP-BH038						
Date and Time	Elapsed Time (Seconds)	Corrected Level Depth To Water (mbgl)	Corrected Pressure (mBar)	Temperature (C)	Barometric Pressure (mBar)	Manual Dip Reading (mbgl)
08/12/2021 15:00	2430000.001	2.357	780.045	10.894	993.086	
08/12/2021 16:00	2433600.001	2.362	779.629	10.894	994.325	
08/12/2021 17:00	2437200.001	2.368	779.046	10.841	995.472	
08/12/2021 18:00	2440800.001	2.37	778.843	10.894	996.11	
08/12/2021 19:00	2444400.001	2.378	777.999	10.894	997.247	
08/12/2021 20:00	2448000.001	2.377	778.108	10.894	997.374	
08/12/2021 21:00	2451600.001	2.38	777.841	10.894	997.817	
08/12/2021 22:00	2455200.001	2.378	778.056	10.894	997.778	
08/12/2021 23:00	2458800.001	2.378	778.042	10.894	998.439	
09/12/2021 00:00	2462400.001	2.38	777.833	10.841	998.448	
09/12/2021 01:00	2466000.001	2.381	777.736	10.894	998.568	
09/12/2021 02:00	2469600.001	2.38	777.836	10.894	998.41	
09/12/2021 03:00	2473200.001	2.375	778.336	10.894	997.733	
09/12/2021 04:00	2476800.001	2.378	778.068	10.894	997.825	
09/12/2021 05:00	2480400.001	2.373	778.469	10.894	997.248	
09/12/2021 06:00	2484000.001	2.372	778.566	10.894	996.681	
09/12/2021 07:00	2487600.001	2.362	779.616	10.841	994.96	
09/12/2021 08:00	2491200.001	2.359	779.891	10.894	994.122	
09/12/2021 09:00	2494800.001	2.356	780.201	10.894	993.518	
09/12/2021 10:00	2498400.001	2.351	780.633	10.841	992.652	
09/12/2021 11:00	2502000.001	2.35	780.745	10.894	991.916	
09/12/2021 12:00	2505600.001	2.341	781.692	10.894	990.734	
09/12/2021 13:00	2509200.001	2.34	781.794	10.894	989.928	
09/12/2021 14:00	2512800.001	2.342	781.585	10.894	990.195	
09/12/2021 15:00	2516400.001	2.347	781.101	10.841	990.303	
09/12/2021 16:00	2520000.001	2.348	780.944	10.894	990.719	
09/12/2021 17:00	2523600.001	2.352	780.529	10.894	991.603	
09/12/2021 18:00	2527200.001	2.358	779.965	10.894	991.991	
09/12/2021 19:00	2530800.001	2.36	779.83	10.894	992.479	
09/12/2021 20:00	2534400.001	2.366	779.218	10.894	992.974	
09/12/2021 21:00	2538000.001	2.369	778.918	10.894	993.802	
09/12/2021 22:00	2541600.001	2.37	778.836	10.894	993.767	
09/12/2021 23:00	2545200.001	2.368	779.036	10.894	993.919	
10/12/2021 00:00	2548800.001	2.365	779.275	10.894	994.326	
10/12/2021 01:00	2552400.001	2.37	778.803	10.894	994.799	
10/12/2021 02:00	2556000.001	2.377	778.14	10.894	995.814	
10/12/2021 03:00	2559600.001	2.382	777.64	10.894	996.549	
10/12/2021 04:00	2563200.001	2.389	776.975	10.841	997.661	
10/12/2021 05:00	2566800.001	2.388	777.049	10.894	998.315	
10/12/2021 06:00	2570400.001	2.389	776.907	10.894	998.457	
10/12/2021 07:00	2574000.001	2.389	776.924	10.894	999.086	
10/12/2021 08:00	2577600.001	2.395	776.346	10.894	1000.076	
10/12/2021 09:00	2581200.001	2.397	776.181	10.841	1000.746	
10/12/2021 10:00	2584800.001	2.402	775.677	10.894	1001.979	
10/12/2021 11:00	2588400.001	2.405	775.391	10.894	1002.735	

WTP-BH038						
Date and Time	Elapsed Time (Seconds)	Corrected Level Depth To Water (mbgl)	Corrected Pressure (mBar)	Temperature (C)	Barometric Pressure (mBar)	Manual Dip Reading (mbgl)
10/12/2021 12:00	2592000.001	2.4	775.878	10.894	1002.542	
10/12/2021 13:00	2595600.001	2.399	775.955	10.894	1002.994	
10/12/2021 14:00	2599200.001	2.401	775.724	10.841	1003.143	
10/12/2021 15:00	2602800.001	2.407	775.223	10.894	1004.138	
10/12/2021 16:00	2606400.001	2.402	775.652	10.894	1004.238	
10/12/2021 17:00	2610000.001	2.406	775.324	10.894	1004.976	
10/12/2021 18:00	2613600.001	2.409	775.001	10.894	1005.711	
10/12/2021 19:00	2617200.001	2.417	774.198	10.947	1006.891	
10/12/2021 20:00	2620800.001	2.416	774.333	10.894	1006.908	
10/12/2021 21:00	2624400.001	2.412	774.681	10.841	1006.889	
10/12/2021 22:00	2628000.001	2.414	774.472	10.841	1007.569	
10/12/2021 23:00	2631600.001	2.41	774.933	10.894	1007.19	
11/12/2021 00:00	2635200.001	2.417	774.239	10.841	1007.919	
11/12/2021 01:00	2638800.001	2.415	774.417	10.894	1007.412	
11/12/2021 02:00	2642400.001	2.406	775.239	10.841	1006.449	
11/12/2021 03:00	2646000.001	2.404	775.484	10.841	1005.969	
11/12/2021 04:00	2649600.001	2.401	775.729	10.894	1005.571	
11/12/2021 05:00	2653200.001	2.398	776.048	10.894	1005.428	
11/12/2021 06:00	2656800.001	2.396	776.222	10.894	1004.902	
11/12/2021 07:00	2660400.001	2.396	776.233	10.894	1004.538	
11/12/2021 08:00	2664000.001	2.397	776.208	10.894	1004.74	
11/12/2021 09:00	2667600.001	2.396	776.218	10.894	1004.377	
11/12/2021 10:00	2671200.001	2.394	776.433	10.894	1004.221	
11/12/2021 11:00	2674800.001	2.396	776.304	10.894	1004.291	
11/12/2021 12:00	2678400.001	2.393	776.551	10.894	1004.162	
11/12/2021 13:00	2682000.001	2.394	776.475	10.894	1004.06	
11/12/2021 14:00	2685600.001	2.394	776.502	10.894	1004.033	
11/12/2021 15:00	2689200.001	2.394	776.494	10.894	1004.395	
11/12/2021 16:00	2692800.001	2.394	776.47	10.894	1004.242	
11/12/2021 17:00	2696400.001	2.392	776.66	10.894	1004.522	
11/12/2021 18:00	2700000.001	2.395	776.385	10.894	1005.092	
11/12/2021 19:00	2703600.001	2.397	776.154	10.894	1005.498	
11/12/2021 20:00	2707200.001	2.395	776.316	10.894	1005.866	
11/12/2021 21:00	2710800.001	2.403	775.609	10.894	1006.573	
11/12/2021 22:00	2714400.001	2.399	775.998	10.894	1006.419	
11/12/2021 23:00	2718000.001	2.402	775.675	10.894	1006.977	
12/12/2021 00:00	2721600.001	2.402	775.71	10.894	1007.06	
12/12/2021 01:00	2725200.001	2.395	776.371	10.894	1006.576	
12/12/2021 02:00	2728800.001	2.404	775.435	10.894	1007.394	
12/12/2021 03:00	2732400.001	2.403	775.61	10.894	1007.219	
12/12/2021 04:00	2736000.001	2.399	775.97	10.894	1006.976	
12/12/2021 05:00	2739600.001	2.393	776.598	10.894	1006.642	
12/12/2021 06:00	2743200.001	2.395	776.346	10.894	1006.718	
12/12/2021 07:00	2746800.001	2.388	777.038	10.894	1005.908	
12/12/2021 08:00	2750400.001	2.388	777.002	10.894	1005.356	

WTP-BH038						
Date and Time	Elapsed Time (Seconds)	Corrected Level Depth To Water (mbgl)	Corrected Pressure (mBar)	Temperature (C)	Barometric Pressure (mBar)	Manual Dip Reading (mbgl)
12/12/2021 09:00	2754000.001	2.379	777.927	10.894	1004.784	
12/12/2021 10:00	2757600.001	2.384	777.44	10.894	1005.212	
12/12/2021 11:00	2761200.001	2.383	777.54	10.894	1005.053	
12/12/2021 12:00	2764800.001	2.378	778.017	10.894	1004.341	
12/12/2021 13:00	2768400.001	2.375	778.323	10.894	1003.388	
12/12/2021 14:00	2772000.001	2.367	779.089	10.894	1002.152	
12/12/2021 15:00	2775600.001	2.368	779	10.894	1001.477	
12/12/2021 16:00	2779200.001	2.362	779.637	10.894	1000.37	
12/12/2021 17:00	2782800.001	2.353	780.44	10.894	998.979	
12/12/2021 18:00	2786400.001	2.36	779.812	10.894	999.959	
12/12/2021 19:00	2790000.001	2.363	779.51	10.894	1000.673	
12/12/2021 20:00	2793600.001	2.388	777.053	10.894	1004.364	
12/12/2021 21:00	2797200.001	2.397	776.124	10.894	1006.117	
12/12/2021 22:00	2800800.001	2.406	775.327	10.894	1008.03	
12/12/2021 23:00	2804400.001	2.409	775.033	10.894	1009.089	
13/12/2021 00:00	2808000.001	2.41	774.851	10.894	1009.505	
13/12/2021 01:00	2811600.001	2.41	774.913	10.894	1010.56	
13/12/2021 02:00	2815200.001	2.415	774.442	10.894	1011.208	
13/12/2021 03:00	2818800.001	2.412	774.682	10.894	1011.733	
13/12/2021 04:00	2822400.001	2.415	774.42	10.894	1012.289	
13/12/2021 05:00	2826000.001	2.414	774.49	10.894	1012.689	
13/12/2021 06:00	2829600.001	2.415	774.369	10.894	1013.222	
13/12/2021 07:00	2833200.001	2.416	774.264	10.894	1013.621	
13/12/2021 08:00	2836800.001	2.417	774.23	10.894	1014.302	
13/12/2021 09:00	2840400.001	2.419	773.988	10.894	1014.955	
13/12/2021 10:00	2844000.001	2.424	773.556	10.894	1015.504	
13/12/2021 11:00	2847600.001	2.424	773.511	10.841	1016.055	
13/12/2021 12:00	2851200.001	2.426	773.33	10.894	1016.319	
13/12/2021 13:00	2854800.001	2.417	774.205	10.894	1015.503	
13/12/2021 14:00	2858400.001	2.413	774.576	10.894	1015.131	
13/12/2021 15:00	2862000.001	2.412	774.67	10.947	1015.298	
13/12/2021 16:00	2865600.001	2.41	774.91	10.894	1015.327	
13/12/2021 17:00	2869200.001	2.418	774.121	10.894	1016.645	
13/12/2021 18:00	2872800.001	2.421	773.813	10.894	1017.131	
13/12/2021 19:00	2876400.001	2.425	773.416	10.894	1017.939	
13/12/2021 20:00	2880000.001	2.425	773.439	10.894	1018.327	
13/12/2021 21:00	2883600.001	2.429	773.06	10.894	1018.471	
13/12/2021 22:00	2887200.001	2.43	772.922	10.894	1019.02	
13/12/2021 23:00	2890800.001	2.423	773.63	10.894	1018.372	
14/12/2021 00:00	2894400.001	2.427	773.263	10.894	1018.621	
14/12/2021 01:00	2898000.001	2.423	773.658	10.894	1018.52	
14/12/2021 02:00	2901600.001	2.421	773.784	10.894	1018.57	
14/12/2021 03:00	2905200.001	2.425	773.431	10.894	1018.57	
14/12/2021 04:00	2908800.001	2.423	773.598	10.894	1018.521	
14/12/2021 05:00	2912400.001	2.425	773.414	10.894	1018.823	

WTP-BH038						
Date and Time	Elapsed Time (Seconds)	Corrected Level Depth To Water (mbgl)	Corrected Pressure (mBar)	Temperature (C)	Barometric Pressure (mBar)	Manual Dip Reading (mbgl)
14/12/2021 06:00	2916000.001	2.42	773.875	10.894	1018.773	
14/12/2021 07:00	2919600.001	2.424	773.495	10.894	1018.978	
14/12/2021 08:00	2923200.001	2.422	773.71	10.894	1018.88	
14/12/2021 09:00	2926800.001	2.427	773.265	10.894	1018.971	
14/12/2021 10:00	2930400.001	2.42	773.933	10.894	1018.833	
14/12/2021 11:00	2934000.001	2.416	774.328	10.894	1018.615	
14/12/2021 12:00	2937600.001	2.413	774.638	10.894	1018.305	
14/12/2021 13:00	2941200.001	2.412	774.722	10.894	1018.103	
14/12/2021 14:00	2944800.001	2.415	774.362	10.894	1017.933	
14/12/2021 15:00	2948400.001	2.406	775.27	10.894	1017.379	
14/12/2021 16:00	2952000.001	2.406	775.261	10.894	1017.328	
14/12/2021 17:00	2955600.001	2.399	775.947	10.894	1016.878	
14/12/2021 18:00	2959200.001	2.402	775.631	10.894	1017.194	
14/12/2021 19:00	2962800.001	2.408	775.064	10.894	1017.526	
14/12/2021 20:00	2966400.001	2.407	775.134	10.894	1017.749	
14/12/2021 21:00	2970000.001	2.417	774.214	10.894	1018.728	
14/12/2021 22:00	2973600.001	2.413	774.633	10.894	1018.546	
14/12/2021 23:00	2977200.001	2.414	774.534	10.894	1018.761	
15/12/2021 00:00	2980800.001	2.411	774.828	10.894	1018.233	
15/12/2021 01:00	2984400.001	2.414	774.53	10.894	1018.53	
15/12/2021 02:00	2988000.001	2.409	775.013	10.894	1018.165	
15/12/2021 03:00	2991600.001	2.414	774.531	10.894	1019	
15/12/2021 04:00	2995200.001	2.421	773.844	10.894	1019.628	
15/12/2021 05:00	2998800.001	2.417	774.24	10.894	1019.585	
15/12/2021 06:00	3002400.001	2.423	773.633	10.894	1020.134	
15/12/2021 07:00	3006000.001	2.422	773.674	10.894	1020.387	
15/12/2021 08:00	3009600.001	2.422	773.674	10.894	1020.739	
15/12/2021 09:00	3013200.001	2.423	773.58	10.894	1021.363	
15/12/2021 10:00	3016800.001	2.428	773.125	10.894	1021.994	
15/12/2021 11:00	3020400.001	2.429	773.075	10.894	1022.456	
15/12/2021 12:00	3024000.001	2.432	772.782	10.894	1022.631	
15/12/2021 13:00	3027600.001	2.424	773.517	10.894	1022.249	
15/12/2021 14:00	3031200.001	2.425	773.379	10.894	1022.269	
15/12/2021 15:00	3034800.001	2.425	773.386	10.894	1022.321	
15/12/2021 16:00	3038400.001	2.426	773.315	10.894	1022.863	
15/12/2021 17:00	3042000.001	2.423	773.599	10.894	1022.932	
15/12/2021 18:00	3045600.001	2.431	772.789	10.894	1023.86	
15/12/2021 19:00	3049200.001	2.429	773.07	10.894	1024.403	
15/12/2021 20:00	3052800.001	2.435	772.451	10.894	1025.198	
15/12/2021 21:00	3056400.001	2.434	772.52	10.894	1025.423	
15/12/2021 22:00	3060000.001	2.437	772.278	10.894	1025.842	
15/12/2021 23:00	3063600.001	2.434	772.534	10.894	1026.115	
16/12/2021 00:00	3067200.001	2.433	772.682	10.894	1026.379	
16/12/2021 01:00	3070800.001	2.433	772.657	10.894	1026.874	
16/12/2021 02:00	3074400.001	2.437	772.276	10.894	1027.02	

WTP-BH038						
Date and Time	Elapsed Time (Seconds)	Corrected Level Depth To Water (mbgl)	Corrected Pressure (mBar)	Temperature (C)	Barometric Pressure (mBar)	Manual Dip Reading (mbgl)
16/12/2021 03:00	3078000.001	2.44	771.982	10.894	1027.609	
16/12/2021 04:00	3081600.001	2.442	771.772	10.894	1028.054	
16/12/2021 05:00	3085200.001	2.443	771.68	10.947	1028.229	
16/12/2021 06:00	3088800.001	2.444	771.518	10.894	1028.603	
16/12/2021 07:00	3092400.001	2.442	771.745	10.894	1028.964	
16/12/2021 08:00	3096000.001	2.442	771.71	10.894	1029.41	
16/12/2021 09:00	3099600.001	2.45	770.989	10.894	1030.426	
16/12/2021 10:00	3103200.001	2.451	770.897	10.947	1031.071	
16/12/2021 11:00	3106800.001	2.452	770.736	10.947	1031.88	
16/12/2021 12:00	3110400.001	2.45	770.966	10.894	1031.803	
16/12/2021 13:00	3114000.001	2.45	770.963	10.894	1031.57	
16/12/2021 14:00	3117600.001	2.446	771.318	10.894	1031.451	
16/12/2021 15:00	3121200.001	2.449	771.05	10.894	1031.483	
16/12/2021 16:00	3124800.001	2.446	771.335	10.894	1031.963	
16/12/2021 17:00	3128400.001	2.444	771.516	10.894	1031.842	
16/12/2021 18:00	3132000.001	2.446	771.364	10.894	1032.052	
16/12/2021 19:00	3135600.001	2.449	771.104	10.894	1032.783	
16/12/2021 20:00	3139200.001	2.444	771.538	10.894	1032.525	
16/12/2021 21:00	3142800.001	2.451	770.846	10.894	1033.041	
16/12/2021 22:00	3146400.001	2.453	770.694	10.894	1033.605	
16/12/2021 23:00	3150000.001	2.454	770.541	10.894	1033.699	
17/12/2021 00:00	3153600.001	2.458	770.181	10.894	1034.53	
17/12/2021 01:00	3157200.001	2.453	770.679	10.894	1033.914	
17/12/2021 02:00	3160800.001	2.456	770.367	10.894	1034.109	
17/12/2021 03:00	3164400.001	2.459	770.122	10.894	1034.706	
17/12/2021 04:00	3168000.001	2.458	770.148	10.894	1034.504	
17/12/2021 05:00	3171600.001	2.455	770.433	10.894	1034.454	
17/12/2021 06:00	3175200.001	2.454	770.6	10.894	1034.404	
17/12/2021 07:00	3178800.001	2.457	770.238	10.894	1034.709	
17/12/2021 08:00	3182400.001	2.446	771.409	10.894	1033.773	
17/12/2021 09:00	3186000.001	2.447	771.228	10.894	1034.425	
17/12/2021 10:00	3189600.001	2.451	770.889	10.947	1034.612	
17/12/2021 11:00	3193200.001	2.445	771.438	10.947	1034.357	
17/12/2021 12:00	3196800.001	2.444	771.573	10.894	1034.256	
17/12/2021 13:00	3200400.001	2.442	771.781	10.947	1033.837	
17/12/2021 14:00	3204000.001	2.439	772.033	10.894	1033.502	
17/12/2021 15:00	3207600.001	2.438	772.118	10.894	1033.182	
17/12/2021 16:00	3211200.001	2.435	772.466	10.894	1033.186	
17/12/2021 17:00	3214800.001	2.435	772.484	10.894	1032.639	
17/12/2021 18:00	3218400.001	2.436	772.334	10.894	1033.672	
17/12/2021 19:00	3222000.001	2.439	772.053	10.894	1033.718	
17/12/2021 20:00	3225600.001	2.44	771.976	10.894	1033.501	
17/12/2021 21:00	3229200.001	2.439	772.024	10.894	1033.688	
17/12/2021 22:00	3232800.001	2.437	772.233	10.894	1033.537	
17/12/2021 23:00	3236400.001	2.442	771.705	10.894	1033.888	

WTP-BH038						
Date and Time	Elapsed Time (Seconds)	Corrected Level Depth To Water (mbgl)	Corrected Pressure (mBar)	Temperature (C)	Barometric Pressure (mBar)	Manual Dip Reading (mbgl)
18/12/2021 00:00	3240000.001	2.434	772.512	10.894	1033.141	
18/12/2021 01:00	3243600.001	2.439	772.041	10.894	1033.553	
18/12/2021 02:00	3247200.001	2.433	772.598	10.947	1032.784	
18/12/2021 03:00	3250800.001	2.43	772.926	10.894	1032.668	
18/12/2021 04:00	3254400.001	2.431	772.817	10.947	1032.506	
18/12/2021 05:00	3258000.001	2.425	773.405	10.947	1032.153	
18/12/2021 06:00	3261600.001	2.432	772.703	10.894	1032.479	
18/12/2021 07:00	3265200.001	2.432	772.696	10.947	1032.451	
18/12/2021 08:00	3268800.001	2.433	772.674	10.894	1032.39	
18/12/2021 09:00	3272400.001	2.433	772.618	10.947	1032.764	
18/12/2021 10:00	3276000.001	2.433	772.654	10.894	1032.94	
18/12/2021 11:00	3279600.001	2.433	772.669	10.894	1032.807	
18/12/2021 12:00	3283200.001	2.433	772.63	10.947	1032.4	
18/12/2021 13:00	3286800.001	2.431	772.794	10.894	1031.858	
18/12/2021 14:00	3290400.001	2.424	773.503	10.894	1031.679	
18/12/2021 15:00	3294000.001	2.424	773.48	10.894	1031.113	
18/12/2021 16:00	3297600.001	2.424	773.545	10.894	1031.284	
18/12/2021 17:00	3301200.001	2.428	773.085	10.894	1031.508	
18/12/2021 18:00	3304800.001	2.429	773.075	10.947	1031.484	
18/12/2021 19:00	3308400.001	2.427	773.205	10.894	1031.624	
18/12/2021 20:00	3312000.001	2.429	772.98	10.894	1031.967	
18/12/2021 21:00	3315600.001	2.429	773.008	10.894	1031.996	
18/12/2021 22:00	3319200.001	2.428	773.094	10.894	1031.852	
18/12/2021 23:00	3322800.001	2.43	772.94	10.947	1032.031	
19/12/2021 00:00	3326400.001	2.429	773.065	10.894	1031.705	
19/12/2021 01:00	3330000.001	2.43	772.965	10.894	1031.686	
19/12/2021 02:00	3333600.001	2.428	773.093	10.947	1031.524	
19/12/2021 03:00	3337200.001	2.428	773.166	10.894	1031.369	
19/12/2021 04:00	3340800.001	2.423	773.578	10.894	1030.662	
19/12/2021 05:00	3344400.001	2.43	772.936	10.947	1031.211	
19/12/2021 06:00	3348000.001	2.427	773.265	10.947	1030.704	
19/12/2021 07:00	3351600.001	2.426	773.294	10.947	1030.853	
19/12/2021 08:00	3355200.001	2.424	773.561	10.947	1030.35	
19/12/2021 09:00	3358800.001	2.427	773.224	10.947	1030.805	
19/12/2021 10:00	3362400.001	2.432	772.756	10.894	1030.778	
19/12/2021 11:00	3366000.001	2.43	772.94	10.947	1030.853	
19/12/2021 12:00	3369600.001	2.424	773.55	10.894	1029.807	
19/12/2021 13:00	3373200.001	2.417	774.185	10.894	1028.583	
19/12/2021 14:00	3376800.001	2.412	774.698	10.894	1027.481	
19/12/2021 15:00	3380400.001	2.41	774.904	10.947	1027.241	
19/12/2021 16:00	3384000.001	2.412	774.704	10.894	1027.182	
19/12/2021 17:00	3387600.001	2.414	774.482	10.947	1027.31	
19/12/2021 18:00	3391200.001	2.409	774.974	10.894	1026.795	
19/12/2021 19:00	3394800.001	2.412	774.682	10.947	1026.64	
19/12/2021 20:00	3398400.001	2.413	774.601	10.894	1026.872	

WTP-BH038						
Date and Time	Elapsed Time (Seconds)	Corrected Level Depth To Water (mbgl)	Corrected Pressure (mBar)	Temperature (C)	Barometric Pressure (mBar)	Manual Dip Reading (mbgl)
19/12/2021 21:00	3402000.001	2.409	774.998	10.947	1026.5	
19/12/2021 22:00	3405600.001	2.413	774.618	10.894	1026.326	
19/12/2021 23:00	3409200.001	2.402	775.694	10.894	1025.427	
20/12/2021 00:00	3412800.001	2.406	775.254	10.894	1025.69	
20/12/2021 01:00	3416400.001	2.405	775.414	10.894	1025	
20/12/2021 02:00	3420000.001	2.406	775.271	10.894	1024.791	
20/12/2021 03:00	3423600.001	2.403	775.538	10.894	1024.405	
20/12/2021 04:00	3427200.001	2.402	775.668	10.947	1024.124	
20/12/2021 05:00	3430800.001	2.396	776.225	10.894	1023.484	
20/12/2021 06:00	3434400.001	2.405	775.343	10.947	1023.801	
20/12/2021 07:00	3438000.001	2.403	775.57	10.894	1023.492	
20/12/2021 08:00	3441600.001	2.401	775.739	10.947	1023.464	
20/12/2021 09:00	3445200.001	2.403	775.552	10.894	1023.392	
20/12/2021 10:00	3448800.001	2.4	775.864	10.894	1023.02	
20/12/2021 11:00	3452400.001	2.4	775.884	10.947	1023.378	
20/12/2021 12:00	3456000.001	2.399	775.963	10.947	1023.063	
20/12/2021 13:00	3459600.001	2.4	775.875	10.894	1022.421	
20/12/2021 14:00	3463200.001	2.394	776.45	10.947	1021.693	
20/12/2021 15:00	3466800.001	2.392	776.625	10.947	1021.048	
20/12/2021 16:00	3470400.001	2.392	776.638	10.894	1021.129	
20/12/2021 17:00	3474000.001	2.392	776.692	10.894	1020.898	
20/12/2021 18:00	3477600.001	2.397	776.175	10.947	1021.087	
20/12/2021 19:00	3481200.001	2.4	775.915	10.894	1021.264	
20/12/2021 20:00	3484800.001	2.391	776.708	10.947	1020.495	
20/12/2021 21:00	3488400.001	2.393	776.533	10.894	1020.233	
20/12/2021 22:00	3492000.001	2.393	776.573	10.947	1019.982	
20/12/2021 23:00	3495600.001	2.394	776.453	10.947	1019.631	
21/12/2021 00:00	3499200.001	2.394	776.477	10.947	1019.431	
21/12/2021 01:00	3502800.001	2.387	777.164	10.947	1018.98	
21/12/2021 02:00	3506400.001	2.393	776.568	10.894	1018.434	
21/12/2021 03:00	3510000.001	2.386	777.228	10.894	1017.832	
21/12/2021 04:00	3513600.001	2.388	777.026	10.894	1017.387	
21/12/2021 05:00	3517200.001	2.385	777.295	10.947	1017.142	
21/12/2021 06:00	3520800.001	2.385	777.302	10.894	1016.758	
21/12/2021 07:00	3524400.001	2.381	777.704	10.894	1016.062	
21/12/2021 08:00	3528000.001	2.387	777.156	10.894	1016.375	
21/12/2021 09:00	3531600.001	2.381	777.695	10.894	1016.13	
21/12/2021 10:00	3535200.001	2.38	777.798	10.894	1016.086	
21/12/2021 11:00	3538800.001	2.389	776.924	10.947	1016.337	
21/12/2021 12:00	3542400.001	2.379	777.965	10.947	1015.296	
21/12/2021 13:00	3546000.001	2.377	778.162	10.947	1014.393	
21/12/2021 14:00	3549600.001	2.371	778.722	10.894	1013.456	
21/12/2021 15:00	3553200.001	2.372	778.603	10.947	1013.305	
21/12/2021 16:00	3556800.001	2.379	777.946	10.947	1013.491	
21/12/2021 17:00	3560400.001	2.374	778.453	10.894	1013.019	

WTP-BH038						
Date and Time	Elapsed Time (Seconds)	Corrected Level Depth To Water (mbgl)	Corrected Pressure (mBar)	Temperature (C)	Barometric Pressure (mBar)	Manual Dip Reading (mbgl)
21/12/2021 18:00	3564000.001	2.377	778.148	10.947	1012.877	
21/12/2021 19:00	3567600.001	2.38	777.796	10.894	1013.147	
21/12/2021 20:00	3571200.001	2.383	777.519	10.894	1013.129	
21/12/2021 21:00	3574800.001	2.378	777.976	10.894	1012.496	
21/12/2021 22:00	3578400.001	2.382	777.59	10.947	1012.083	
21/12/2021 23:00	3582000.001	2.374	778.385	10.894	1011.382	
22/12/2021 00:00	3585600.001	2.375	778.313	10.894	1010.748	
22/12/2021 01:00	3589200.001	2.371	778.702	10.894	1010.242	
22/12/2021 02:00	3592800.001	2.379	777.94	10.947	1010.204	
22/12/2021 03:00	3596400.001	2.371	778.712	10.947	1009.02	
22/12/2021 04:00	3600000.001	2.365	779.262	10.947	1007.706	
22/12/2021 05:00	3603600.001	2.362	779.613	10.894	1006.86	
22/12/2021 06:00	3607200.001	2.359	779.841	10.947	1006.48	
22/12/2021 07:00	3610800.001	2.351	780.648	10.894	1005.061	
22/12/2021 08:00	3614400.001	2.358	779.975	10.947	1005.111	
22/12/2021 09:00	3618000.001	2.354	780.355	10.894	1004.237	
22/12/2021 10:00	3621600.001	2.35	780.739	10.894	1003.5	
22/12/2021 11:00	3625200.001	2.345	781.243	10.947	1002.609	
22/12/2021 12:00	3628800.001	2.347	781.088	10.947	1002.352	
22/12/2021 13:00	3632400.001	2.341	781.636	10.947	1001.099	
22/12/2021 14:00	3636000.001	2.338	781.925	10.947	1000.634	
22/12/2021 15:00	3639600.001	2.341	781.684	10.894	1000.086	
22/12/2021 16:00	3643200.001	2.332	782.55	10.947	999.362	
22/12/2021 17:00	3646800.001	2.338	781.927	10.894	999.02	
22/12/2021 18:00	3650400.001	2.336	782.119	10.894	998.77	
22/12/2021 19:00	3654000.001	2.336	782.166	10.947	998.629	
22/12/2021 20:00	3657600.001	2.335	782.247	10.947	998.137	
22/12/2021 21:00	3661200.001	2.331	782.619	10.947	997.235	
22/12/2021 22:00	3664800.001	2.339	781.866	10.947	997.577	
22/12/2021 23:00	3668400.001	2.328	782.876	10.947	996.625	
23/12/2021 00:00	3672000.001	2.33	782.716	10.894	996.175	
23/12/2021 01:00	3675600.001	2.327	782.994	10.894	995.132	
23/12/2021 02:00	3679200.001	2.329	782.789	10.947	994.891	
23/12/2021 03:00	3682800.001	2.318	783.92	10.947	993.348	
23/12/2021 04:00	3686400.001	2.317	783.974	10.947	992.707	
23/12/2021 05:00	3690000.001	2.316	784.052	10.947	991.924	
23/12/2021 06:00	3693600.001	2.31	784.66	10.947	991.492	
23/12/2021 07:00	3697200.001	2.32	783.677	10.894	992.862	
23/12/2021 08:00	3700800.001	2.333	782.476	10.894	994.181	
23/12/2021 09:00	3704400.001	2.335	782.258	10.894	994.751	
23/12/2021 10:00	3708000.001	2.343	781.475	10.947	995.735	
23/12/2021 11:00	3711600.001	2.343	781.46	10.947	995.926	
23/12/2021 12:00	3715200.001	2.348	780.917	10.947	996.352	
23/12/2021 13:00	3718800.001	2.344	781.391	10.947	995.995	
23/12/2021 14:00	3722400.001	2.337	782.032	10.999	995.671	

WTP-BH038						
Date and Time	Elapsed Time (Seconds)	Corrected Level Depth To Water (mbgl)	Corrected Pressure (mBar)	Temperature (C)	Barometric Pressure (mBar)	Manual Dip Reading (mbgl)
23/12/2021 15:00	3726000.001	2.34	781.792	10.947	995.535	
23/12/2021 16:00	3729600.001	2.344	781.356	10.947	996.089	
23/12/2021 17:00	3733200.001	2.351	780.664	10.947	996.899	
23/12/2021 18:00	3736800.001	2.345	781.273	10.947	996.525	
23/12/2021 19:00	3740400.001	2.351	780.627	10.947	997.171	
23/12/2021 20:00	3744000.001	2.349	780.902	10.947	997.19	
23/12/2021 21:00	3747600.001	2.353	780.507	10.947	997.114	
23/12/2021 22:00	3751200.001	2.355	780.321	10.947	997.359	
23/12/2021 23:00	3754800.001	2.345	781.251	10.947	996.135	
24/12/2021 00:00	3758400.001	2.343	781.409	10.947	995.742	
24/12/2021 01:00	3762000.001	2.342	781.504	10.894	995.388	
24/12/2021 02:00	3765600.001	2.347	781.108	10.894	995.314	
24/12/2021 03:00	3769200.001	2.341	781.681	10.894	994.27	
24/12/2021 04:00	3772800.001	2.338	781.955	10.947	993.433	
24/12/2021 05:00	3776400.001	2.332	782.569	10.947	992.525	
24/12/2021 06:00	3780000.001	2.327	783.049	10.947	991.575	
24/12/2021 07:00	3783600.001	2.325	783.252	10.947	991.02	
24/12/2021 08:00	3787200.001	2.327	783.045	10.947	990.815	
24/12/2021 09:00	3790800.001	2.331	782.651	10.947	990.681	
24/12/2021 10:00	3794400.001	2.329	782.834	10.894	990.062	
24/12/2021 11:00	3798000.001	2.328	782.926	10.947	989.994	
24/12/2021 12:00	3801600.001	2.33	782.69	10.947	989.936	
24/12/2021 13:00	3805200.001	2.326	783.089	10.947	989.596	
24/12/2021 14:00	3808800.001	2.329	782.836	10.947	989.79	
24/12/2021 15:00	3812400.001	2.329	782.864	10.947	989.703	
24/12/2021 16:00	3816000.001	2.336	782.139	10.947	990.253	
24/12/2021 17:00	3819600.001	2.333	782.445	10.947	989.946	
24/12/2021 18:00	3823200.001	2.337	782.011	10.947	990.204	
24/12/2021 19:00	3826800.001	2.336	782.158	10.947	990.468	
24/12/2021 20:00	3830400.001	2.334	782.331	10.947	990.413	
24/12/2021 21:00	3834000.001	2.333	782.434	10.947	990.074	
24/12/2021 22:00	3837600.001	2.335	782.213	10.947	989.885	
24/12/2021 23:00	3841200.001	2.33	782.695	10.947	989.285	
25/12/2021 00:00	3844800.001	2.33	782.74	10.947	989.476	
25/12/2021 01:00	3848400.001	2.334	782.314	10.947	989.431	
25/12/2021 02:00	3852000.001	2.337	782.015	10.947	989.26	
25/12/2021 03:00	3855600.001	2.331	782.618	10.947	988.481	
25/12/2021 04:00	3859200.001	2.328	782.945	10.894	988.189	
25/12/2021 05:00	3862800.001	2.33	782.745	10.947	988.06	
25/12/2021 06:00	3866400.001	2.329	782.795	10.947	987.776	
25/12/2021 07:00	3870000.001	2.332	782.513	10.947	987.999	
25/12/2021 08:00	3873600.001	2.329	782.803	10.947	987.591	
25/12/2021 09:00	3877200.001	2.339	781.813	10.947	988.699	
25/12/2021 10:00	3880800.001	2.337	782.064	10.947	988.33	
25/12/2021 11:00	3884400.001	2.336	782.159	10.947	988.294	

WTP-BH038						
Date and Time	Elapsed Time (Seconds)	Corrected Level Depth To Water (mbgl)	Corrected Pressure (mBar)	Temperature (C)	Barometric Pressure (mBar)	Manual Dip Reading (mbgl)
25/12/2021 12:00	3888000.001	2.339	781.865	10.947	988.235	
25/12/2021 13:00	3891600.001	2.332	782.549	10.947	987.727	
25/12/2021 14:00	3895200.001	2.332	782.505	10.947	987.595	
25/12/2021 15:00	3898800.001	2.335	782.268	10.947	987.597	
25/12/2021 16:00	3902400.001	2.327	783.06	10.947	987.569	
25/12/2021 17:00	3906000.001	2.336	782.183	10.947	988.034	
25/12/2021 18:00	3909600.001	2.334	782.29	10.947	988.045	
25/12/2021 19:00	3913200.001	2.341	781.614	10.947	988.78	
25/12/2021 20:00	3916800.001	2.341	781.672	10.947	988.722	
25/12/2021 21:00	3920400.001	2.34	781.714	10.947	988.68	
25/12/2021 22:00	3924000.001	2.339	781.82	10.947	988.456	
25/12/2021 23:00	3927600.001	2.341	781.613	10.947	988.899	
26/12/2021 00:00	3931200.001	2.336	782.173	10.947	988.514	
26/12/2021 01:00	3934800.001	2.344	781.401	10.947	988.934	
26/12/2021 02:00	3938400.001	2.344	781.394	10.947	989.176	
26/12/2021 03:00	3942000.001	2.347	781.046	10.947	989.642	
26/12/2021 04:00	3945600.001	2.343	781.415	10.894	989.719	
26/12/2021 05:00	3949200.001	2.346	781.204	10.947	989.719	
26/12/2021 06:00	3952800.001	2.346	781.156	10.947	990.06	
26/12/2021 07:00	3956400.001	2.351	780.665	10.947	990.61	
26/12/2021 08:00	3960000.001	2.351	780.653	10.947	990.622	
26/12/2021 09:00	3963600.001	2.352	780.561	10.947	991.066	
26/12/2021 10:00	3967200.001	2.351	780.637	10.947	991.519	
26/12/2021 11:00	3970800.001	2.354	780.413	10.947	991.861	
26/12/2021 12:00	3974400.001	2.353	780.437	10.947	991.72	
26/12/2021 13:00	3978000.001	2.349	780.887	10.947	991.387	
26/12/2021 14:00	3981600.001	2.354	780.385	10.947	991.654	
26/12/2021 15:00	3985200.001	2.346	781.17	10.947	991.045	
26/12/2021 16:00	3988800.001	2.345	781.234	10.947	991.216	
26/12/2021 17:00	3992400.001	2.346	781.202	10.947	991.189	
26/12/2021 18:00	3996000.001	2.348	780.968	10.947	990.953	
26/12/2021 19:00	3999600.001	2.346	781.177	10.947	990.51	
26/12/2021 20:00	4003200.001	2.342	781.52	10.947	989.872	
26/12/2021 21:00	4006800.001	2.339	781.891	10.947	989.619	
26/12/2021 22:00	4010400.001	2.339	781.851	10.894	989.048	
26/12/2021 23:00	4014000.001	2.339	781.821	10.947	988.69	
27/12/2021 00:00	4017600.001	2.337	782.071	10.947	988.205	
27/12/2021 01:00	4021200.001	2.331	782.593	10.947	987.331	
27/12/2021 02:00	4024800.001	2.326	783.158	10.947	986.06	
27/12/2021 03:00	4028400.001	2.324	783.317	10.947	985.549	
27/12/2021 04:00	4032000.001	2.318	783.925	10.947	984.648	
27/12/2021 05:00	4035600.001	2.32	783.743	10.894	984.043	
27/12/2021 06:00	4039200.001	2.319	783.814	10.947	983.467	
27/12/2021 07:00	4042800.001	2.309	784.799	10.947	982.422	
27/12/2021 08:00	4046400.001	2.31	784.718	10.947	981.799	

WTP-BH038						
Date and Time	Elapsed Time (Seconds)	Corrected Level Depth To Water (mbgl)	Corrected Pressure (mBar)	Temperature (C)	Barometric Pressure (mBar)	Manual Dip Reading (mbgl)
27/12/2021 09:00	4050000.001	2.316	784.055	10.947	982.462	
27/12/2021 10:00	4053600.001	2.318	783.941	10.947	981.989	
27/12/2021 11:00	4057200.001	2.318	783.884	10.894	981.728	
27/12/2021 12:00	4060800.001	2.31	784.652	10.947	980.339	
27/12/2021 13:00	4064400.001	2.305	785.135	10.947	979.503	
27/12/2021 14:00	4068000.001	2.31	784.688	10.947	979.363	
27/12/2021 15:00	4071600.001	2.306	785.068	10.947	978.748	
27/12/2021 16:00	4075200.001	2.316	784.135	10.947	980.033	
27/12/2021 17:00	4078800.001	2.317	783.968	10.947	980.083	
27/12/2021 18:00	4082400.001	2.32	783.751	10.947	980.476	
27/12/2021 19:00	4086000.001	2.331	782.602	10.947	981.625	
27/12/2021 20:00	4089600.001	2.322	783.489	10.894	981.125	
27/12/2021 21:00	4093200.001	2.328	782.893	10.947	981.275	
27/12/2021 22:00	4096800.001	2.329	782.843	10.947	981.618	
27/12/2021 23:00	4100400.001	2.332	782.544	10.947	982.211	
28/12/2021 00:00	4104000.001	2.329	782.863	10.947	981.834	
28/12/2021 01:00	4107600.001	2.326	783.098	10.947	981.364	
28/12/2021 02:00	4111200.001	2.32	783.67	10.947	980.321	
28/12/2021 03:00	4114800.001	2.322	783.471	10.947	980.521	
28/12/2021 04:00	4118400.001	2.321	783.621	10.894	980.758	
28/12/2021 05:00	4122000.001	2.326	783.076	10.947	981.738	
28/12/2021 06:00	4125600.001	2.33	782.681	10.947	982.662	
28/12/2021 07:00	4129200.001	2.343	781.471	10.947	984.518	
28/12/2021 08:00	4132800.001	2.361	779.701	10.947	987.11	
28/12/2021 09:00	4136400.001	2.367	779.086	10.947	989.135	
28/12/2021 10:00	4140000.001	2.369	778.899	10.894	990.179	
28/12/2021 11:00	4143600.001	2.38	777.858	10.947	991.596	
28/12/2021 12:00	4147200.001	2.38	777.851	10.947	992.778	
28/12/2021 13:00	4150800.001	2.383	777.496	10.947	993.133	
28/12/2021 14:00	4154400.001	2.379	777.907	10.947	993.661	
28/12/2021 15:00	4158000.001	2.378	778.013	10.947	994.319	
28/12/2021 16:00	4161600.001	2.381	777.732	10.947	994.483	
28/12/2021 17:00	4165200.001	2.383	777.547	10.947	995.314	
28/12/2021 18:00	4168800.001	2.382	777.607	10.947	995.137	
28/12/2021 19:00	4172400.001	2.38	777.78	10.947	994.611	
28/12/2021 20:00	4176000.001	2.372	778.628	10.947	994.292	
28/12/2021 21:00	4179600.001	2.379	777.889	10.947	994.855	
28/12/2021 22:00	4183200.001	2.37	778.835	10.947	993.85	
28/12/2021 23:00	4186800.001	2.367	779.074	10.947	993.376	
29/12/2021 00:00	4190400.001	2.365	779.336	10.947	992.526	
29/12/2021 01:00	4194000.001	2.367	779.079	10.947	992.019	
29/12/2021 02:00	4197600.001	2.356	780.14	10.947	990.783	
29/12/2021 03:00	4201200.001	2.349	780.832	10.947	989.503	
29/12/2021 04:00	4204800.001	2.338	781.913	10.947	987.424	
29/12/2021 05:00	4208400.001	2.322	783.504	10.947	985.245	

WTP-BH038						
Date and Time	Elapsed Time (Seconds)	Corrected Level Depth To Water (mbgl)	Corrected Pressure (mBar)	Temperature (C)	Barometric Pressure (mBar)	Manual Dip Reading (mbgl)
29/12/2021 06:00	4212000.001	2.321	783.633	10.947	984.117	
29/12/2021 07:00	4215600.001	2.329	782.854	10.947	985.014	
29/12/2021 08:00	4219200.001	2.339	781.826	10.947	986.806	
29/12/2021 09:00	4222800.001	2.354	780.332	10.947	988.769	
29/12/2021 10:00	4226400.001	2.369	778.904	10.947	991.02	
29/12/2021 11:00	4230000.001	2.373	778.51	10.947	992.412	
29/12/2021 12:00	4233600.001	2.378	778.014	10.947	993.32	
29/12/2021 13:00	4237200.001	2.382	777.68	10.947	994.124	
29/12/2021 14:00	4240800.001	2.378	778.022	10.947	994.252	
29/12/2021 15:00	4244400.001	2.372	778.601	10.947	993.849	
29/12/2021 16:00	4248000.001	2.376	778.259	10.947	994.308	
29/12/2021 17:00	4251600.001	2.372	778.595	10.947	994.56	
29/12/2021 18:00	4255200.001	2.376	778.245	10.947	994.44	
29/12/2021 19:00	4258800.001	2.378	778.038	10.947	994.882	
29/12/2021 20:00	4262400.001	2.37	778.761	10.947	994.041	
29/12/2021 21:00	4266000.001	2.368	779.024	10.947	994.249	
29/12/2021 22:00	4269600.001	2.379	777.954	10.947	995.025	
29/12/2021 23:00	4273200.001	2.374	778.403	10.947	994.693	
30/12/2021 00:00	4276800.001	2.376	778.25	10.947	995.022	
30/12/2021 01:00	4280400.001	2.376	778.182	10.947	995.032	
30/12/2021 02:00	4284000.001	2.382	777.604	10.947	995.962	
30/12/2021 03:00	4287600.001	2.381	777.72	10.947	996.022	
30/12/2021 04:00	4291200.001	2.384	777.48	10.947	997.144	
30/12/2021 05:00	4294800.001	2.389	776.985	10.947	997.816	
30/12/2021 06:00	4298400.001	2.384	777.463	10.947	997.455	
30/12/2021 07:00	4302000.001	2.386	777.271	10.947	997.706	
30/12/2021 08:00	4305600.001	2.385	777.311	10.947	998.018	
30/12/2021 09:00	4309200.001	2.394	776.485	10.947	999.373	
30/12/2021 10:00	4312800.001	2.395	776.343	10.947	999.633	
30/12/2021 11:00	4316400.001	2.393	776.51	10.947	999.642	
30/12/2021 12:00	4320000.001	2.384	777.458	10.947	998.929	
30/12/2021 13:00	4323600.001	2.39	776.872	10.947	999.75	
30/12/2021 14:00	4327200.001	2.382	777.68	10.947	998.296	
30/12/2021 15:00	4330800.001	2.382	777.599	10.947	998.847	
30/12/2021 16:00	4334400.001	2.372	778.619	10.947	997.885	
30/12/2021 17:00	4338000.001	2.374	778.414	10.947	997.796	
30/12/2021 18:00	4341600.001	2.381	777.693	10.947	998.4	
30/12/2021 19:00	4345200.001	2.374	778.367	10.947	997.197	
30/12/2021 20:00	4348800.001	2.376	778.176	10.947	997.505	
30/12/2021 21:00	4352400.001	2.369	778.864	10.947	996.583	
30/12/2021 22:00	4356000.001	2.374	778.389	10.947	996.823	
30/12/2021 23:00	4359600.001	2.369	778.869	10.947	996.402	
31/12/2021 00:00	4363200.001	2.365	779.312	10.947	995.841	
31/12/2021 01:00	4366800.001	2.363	779.468	10.947	996.331	
31/12/2021 02:00	4370400.001	2.374	778.448	10.947	996.823	

WTP-BH038						
Date and Time	Elapsed Time (Seconds)	Corrected Level Depth To Water (mbgl)	Corrected Pressure (mBar)	Temperature (C)	Barometric Pressure (mBar)	Manual Dip Reading (mbgl)
31/12/2021 03:00	4374000.001	2.369	778.902	10.947	996.662	
31/12/2021 04:00	4377600.001	2.37	778.856	10.947	996.943	
31/12/2021 05:00	4381200.001	2.375	778.338	10.947	997.344	
31/12/2021 06:00	4384800.001	2.376	778.222	10.947	998.517	
31/12/2021 07:00	4388400.001	2.38	777.808	10.947	999.049	
31/12/2021 08:00	4392000.001	2.39	776.847	10.947	1000.833	
31/12/2021 09:00	4395600.001	2.394	776.47	10.947	1001.856	
31/12/2021 10:00	4399200.001	2.392	776.638	10.947	1002.217	
31/12/2021 11:00	4402800.001	2.401	775.814	10.947	1003.688	
31/12/2021 12:00	4406400.001	2.4	775.856	10.947	1003.939	
31/12/2021 13:00	4410000.001	2.395	776.356	10.947	1004.263	
31/12/2021 14:00	4413600.001	2.401	775.797	10.947	1004.704	
31/12/2021 15:00	4417200.001	2.396	776.278	10.947	1004.341	
31/12/2021 16:00	4420800.001	2.395	776.397	10.947	1004.28	
31/12/2021 17:00	4424400.001	2.393	776.569	10.947	1003.638	
31/12/2021 18:00	4428000.001	2.383	777.543	10.947	1003.016	
31/12/2021 19:00	4431600.001	2.384	777.402	10.947	1003.217	
31/12/2021 20:00	4435200.001	2.379	777.887	10.947	1002.144	
31/12/2021 21:00	4438800.001	2.374	778.367	10.947	1001.252	
31/12/2021 22:00	4442400.001	2.372	778.636	10.947	1000.219	
31/12/2021 23:00	4446000.001	2.365	779.341	10.947	999.338	
01/01/2022 00:00	4449600.001	2.367	779.12	10.947	999.148	
01/01/2022 01:00	4453200.001	2.357	780.079	10.947	996.954	
01/01/2022 02:00	4456800.001	2.348	780.928	10.947	995.752	
01/01/2022 03:00	4460400.001	2.347	781.071	10.947	994.258	
01/01/2022 04:00	4464000.001	2.34	781.717	10.947	993.847	
01/01/2022 05:00	4467600.001	2.341	781.625	10.947	993.587	
01/01/2022 06:00	4471200.001	2.355	780.234	10.947	995.33	
01/01/2022 07:00	4474800.001	2.362	779.579	10.947	996.573	
01/01/2022 08:00	4478400.001	2.362	779.579	10.947	997.219	
01/01/2022 09:00	4482000.001	2.373	778.499	10.947	998.593	
01/01/2022 10:00	4485600.001	2.372	778.627	10.947	998.994	
01/01/2022 11:00	4489200.001	2.378	778.019	10.947	999.602	
01/01/2022 12:00	4492800.001	2.375	778.352	10.947	999.328	
01/01/2022 13:00	4496400.001	2.374	778.43	10.947	999.368	
01/01/2022 14:00	4500000.001	2.368	779.022	10.947	998.716	
01/01/2022 15:00	4503600.001	2.369	778.93	10.947	999.338	
01/01/2022 16:00	4507200.001	2.376	778.239	10.947	999.97	
01/01/2022 17:00	4510800.001	2.377	778.158	10.947	1000.228	
01/01/2022 18:00	4514400.001	2.378	778.042	10.947	1000.578	
01/01/2022 19:00	4518000.001	2.378	778.062	10.947	1000.44	
01/01/2022 20:00	4521600.001	2.376	778.191	10.947	1000.723	
01/01/2022 21:00	4525200.001	2.376	778.207	10.947	1000.531	
01/01/2022 22:00	4528800.001	2.37	778.849	10.947	1000.006	
01/01/2022 23:00	4532400.001	2.371	778.756	10.947	1000.04	

WTP-BH038						
Date and Time	Elapsed Time (Seconds)	Corrected Level Depth To Water (mbgl)	Corrected Pressure (mBar)	Temperature (C)	Barometric Pressure (mBar)	Manual Dip Reading (mbgl)
02/01/2022 00:00	4536000.001	2.368	778.987	10.947	999.516	
02/01/2022 01:00	4539600.001	2.362	779.55	10.947	998.776	
02/01/2022 02:00	4543200.001	2.358	779.946	10.947	998.145	
02/01/2022 03:00	4546800.001	2.363	779.523	10.999	998.18	
02/01/2022 04:00	4550400.001	2.362	779.562	10.947	997.765	
02/01/2022 05:00	4554000.001	2.362	779.618	10.947	997.65	
02/01/2022 06:00	4557600.001	2.357	780.08	10.947	997.071	
02/01/2022 07:00	4561200.001	2.362	779.611	10.947	997.128	
02/01/2022 08:00	4564800.001	2.353	780.507	10.999	996.256	
02/01/2022 09:00	4568400.001	2.362	779.587	10.947	997.328	
02/01/2022 10:00	4572000.001	2.358	779.948	10.947	997.085	
02/01/2022 11:00	4575600.001	2.364	779.379	10.947	997.126	
02/01/2022 12:00	4579200.001	2.358	779.975	10.947	996.471	
02/01/2022 13:00	4582800.001	2.361	779.657	10.947	996.554	
02/01/2022 14:00	4586400.001	2.358	779.973	10.947	996.825	
02/01/2022 15:00	4590000.001	2.362	779.544	10.947	996.96	
02/01/2022 16:00	4593600.001	2.366	779.18	10.947	997.56	
02/01/2022 17:00	4597200.001	2.366	779.172	10.947	997.861	
02/01/2022 18:00	4600800.001	2.363	779.463	10.947	998.041	
02/01/2022 19:00	4604400.001	2.368	779.05	10.947	998.395	
02/01/2022 20:00	4608000.001	2.369	778.856	10.947	999.059	
02/01/2022 21:00	4611600.001	2.374	778.457	10.947	999.223	
02/01/2022 22:00	4615200.001	2.378	778.058	10.947	999.681	
02/01/2022 23:00	4618800.001	2.369	778.944	10.947	999.323	
03/01/2022 00:00	4622400.001	2.371	778.69	10.947	999.695	
03/01/2022 01:00	4626000.001	2.372	778.563	10.947	999.411	
03/01/2022 02:00	4629600.001	2.373	778.482	10.947	999.668	
03/01/2022 03:00	4633200.001	2.369	778.863	10.947	999.111	
03/01/2022 04:00	4636800.001	2.369	778.939	10.947	998.917	
03/01/2022 05:00	4640400.001	2.36	779.783	10.947	998.073	
03/01/2022 06:00	4644000.001	2.364	779.42	10.947	998.26	
03/01/2022 07:00	4647600.001	2.365	779.28	10.947	997.93	
03/01/2022 08:00	4651200.001	2.353	780.442	10.947	997.472	
03/01/2022 09:00	4654800.001	2.361	779.665	10.947	998.073	
03/01/2022 10:00	4658400.001	2.363	779.506	10.947	997.88	
03/01/2022 11:00	4662000.001	2.355	780.325	10.999	997.672	
03/01/2022 12:00	4665600.001	2.357	780.09	10.947	997.355	
03/01/2022 13:00	4669200.001	2.355	780.239	10.947	996.794	
03/01/2022 14:00	4672800.001	2.352	780.572	10.947	996.109	
03/01/2022 15:00	4676400.001	2.349	780.852	10.947	995.241	
03/01/2022 16:00	4680000.001	2.336	782.094	10.947	993.999	
03/01/2022 17:00	4683600.001	2.337	782.062	10.947	993.444	
03/01/2022 18:00	4687200.001	2.335	782.231	10.947	992.628	
03/01/2022 19:00	4690800.001	2.341	781.645	10.947	993.155	
03/01/2022 20:00	4694400.001	2.347	781.073	10.947	994.844	

WTP-BH038						
Date and Time	Elapsed Time (Seconds)	Corrected Level Depth To Water (mbgl)	Corrected Pressure (mBar)	Temperature (C)	Barometric Pressure (mBar)	Manual Dip Reading (mbgl)
03/01/2022 21:00	4698000.001	2.365	779.302	10.947	997.32	
03/01/2022 22:00	4701600.001	2.373	778.556	10.947	998.889	
03/01/2022 23:00	4705200.001	2.378	777.994	10.947	999.862	
04/01/2022 00:00	4708800.001	2.383	777.501	10.947	1000.707	
04/01/2022 01:00	4712400.001	2.381	777.704	10.947	1001.328	
04/01/2022 02:00	4716000.001	2.378	778	10.947	1001.208	
04/01/2022 03:00	4719600.001	2.382	777.66	10.947	1002.136	
04/01/2022 04:00	4723200.001	2.381	777.685	10.947	1002.229	
04/01/2022 05:00	4726800.001	2.391	776.761	10.947	1003.622	
04/01/2022 06:00	4730400.001	2.389	776.955	10.947	1004.016	
04/01/2022 07:00	4734000.001	2.39	776.8	10.947	1004.7	
04/01/2022 08:00	4737600.001	2.392	776.609	10.947	1004.951	
04/01/2022 09:00	4741200.001	2.399	775.99	10.947	1006.392	
04/01/2022 10:00	4744800.001	2.398	776.053	10.947	1006.858	
04/01/2022 11:00	4748400.001	2.396	776.248	10.947	1007.074	
04/01/2022 12:00	4752000.001	2.396	776.249	10.947	1007.543	
04/01/2022 13:00	4755600.001	2.4	775.903	10.947	1008.125	
04/01/2022 14:00	4759200.001	2.396	776.28	10.947	1008.101	
04/01/2022 15:00	4762800.001	2.392	776.655	10.947	1007.902	
04/01/2022 16:00	4766400.001	2.396	776.232	10.947	1008.443	
04/01/2022 17:00	4770000.001	2.396	776.287	10.947	1008.506	
04/01/2022 18:00	4773600.001	2.4	775.827	10.947	1009.024	
04/01/2022 19:00	4777200.001	2.398	776.046	10.947	1009.275	
04/01/2022 20:00	4780800.001	2.404	775.454	10.947	1010.103	
04/01/2022 21:00	4784400.001	2.406	775.239	10.947	1010.2	
04/01/2022 22:00	4788000.001	2.405	775.358	10.947	1010.669	
04/01/2022 23:00	4791600.001	2.407	775.219	10.947	1010.867	
05/01/2022 00:00	4795200.001	2.407	775.164	10.947	1010.922	
05/01/2022 01:00	4798800.001	2.405	775.393	10.999	1010.717	
05/01/2022 02:00	4802400.001	2.405	775.399	10.947	1010.393	
05/01/2022 03:00	4806000.001	2.411	774.783	10.947	1011.479	
05/01/2022 04:00	4809600.001	2.409	774.981	10.947	1011.634	
05/01/2022 05:00	4813200.001	2.413	774.628	10.947	1011.987	
05/01/2022 06:00	4816800.001	2.411	774.763	10.947	1012.382	
05/01/2022 07:00	4820400.001	2.417	774.241	10.947	1013.08	
05/01/2022 08:00	4824000.001	2.416	774.335	10.999	1013.48	
05/01/2022 09:00	4827600.001	2.425	773.422	10.947	1014.78	
05/01/2022 10:00	4831200.001	2.423	773.634	10.947	1015.039	
05/01/2022 11:00	4834800.001	2.425	773.444	10.947	1015.523	
05/01/2022 12:00	4838400.001	2.42	773.897	10.947	1015.717	
05/01/2022 13:00	4842000.001	2.419	773.976	10.947	1015.756	
05/01/2022 14:00	4845600.001	2.414	774.543	10.947	1015.248	
05/01/2022 15:00	4849200.001	2.412	774.725	10.947	1015.418	
05/01/2022 16:00	4852800.001	2.412	774.688	10.947	1015.514	
05/01/2022 17:00	4856400.001	2.413	774.582	10.947	1015.973	

WTP-BH038						
Date and Time	Elapsed Time (Seconds)	Corrected Level Depth To Water (mbgl)	Corrected Pressure (mBar)	Temperature (C)	Barometric Pressure (mBar)	Manual Dip Reading (mbgl)
05/01/2022 18:00	4860000.001	2.415	774.401	10.947	1016.212	
05/01/2022 19:00	4863600.001	2.41	774.893	10.947	1015.839	
05/01/2022 20:00	4867200.001	2.411	774.786	10.947	1015.828	
05/01/2022 21:00	4870800.001	2.41	774.844	10.947	1015.123	
05/01/2022 22:00	4874400.001	2.405	775.345	10.947	1014.269	
05/01/2022 23:00	4878000.001	2.4	775.906	10.947	1013.473	
06/01/2022 00:00	4881600.001	2.391	776.749	10.947	1011.748	
06/01/2022 01:00	4885200.001	2.381	777.769	10.999	1009.987	
06/01/2022 02:00	4888800.001	2.379	777.924	10.999	1009.421	
06/01/2022 03:00	4892400.001	2.37	778.796	10.999	1007.667	
06/01/2022 04:00	4896000.001	2.36	779.814	10.999	1005.12	
06/01/2022 05:00	4899600.001	2.358	780.014	10.947	1004.367	
06/01/2022 06:00	4903200.001	2.347	781.018	10.947	1001.717	
06/01/2022 07:00	4906800.001	2.338	781.93	10.947	1000.04	
06/01/2022 08:00	4910400.001	2.328	782.876	10.947	998.507	
06/01/2022 09:00	4914000.001	2.339	781.887	10.947	999.261	
06/01/2022 10:00	4917600.001	2.338	781.913	10.947	998.94	
06/01/2022 11:00	4921200.001	2.34	781.767	10.947	998.91	
06/01/2022 12:00	4924800.001	2.347	781.032	10.947	999.527	
06/01/2022 13:00	4928400.001	2.351	780.676	10.947	999.589	
06/01/2022 14:00	4932000.001	2.348	780.928	10.947	999.925	
06/01/2022 15:00	4935600.001	2.347	781.103	10.947	1000.515	
06/01/2022 16:00	4939200.001	2.349	780.904	10.947	1000.184	
06/01/2022 17:00	4942800.001	2.35	780.721	10.947	1000.544	
06/01/2022 18:00	4946400.001	2.351	780.695	10.947	1001.158	
06/01/2022 19:00	4950000.001	2.352	780.54	10.947	1001.136	
06/01/2022 20:00	4953600.001	2.356	780.189	10.947	1001.546	
06/01/2022 21:00	4957200.001	2.355	780.296	10.947	1001.439	
06/01/2022 22:00	4960800.001	2.36	779.772	10.947	1002.375	
06/01/2022 23:00	4964400.001	2.359	779.909	10.947	1002.355	
07/01/2022 00:00	4968000.001	2.36	779.794	10.947	1002.705	
07/01/2022 01:00	4971600.001	2.361	779.71	10.999	1002.696	
07/01/2022 02:00	4975200.001	2.355	780.253	10.947	1002.246	
07/01/2022 03:00	4978800.001	2.361	779.732	10.947	1003.591	
07/01/2022 04:00	4982400.001	2.364	779.417	10.947	1003.494	
07/01/2022 05:00	4986000.001	2.361	779.662	10.999	1003.685	
07/01/2022 06:00	4989600.001	2.363	779.457	10.947	1004.277	
07/01/2022 07:00	4993200.001	2.361	779.696	10.947	1003.627	
07/01/2022 08:00	4996800.001	2.364	779.385	10.947	1003.938	
07/01/2022 09:00	5000400.001	2.362	779.546	10.947	1004.306	
07/01/2022 10:00	5004000.001	2.356	780.133	10.947	1003.837	
07/01/2022 11:00	5007600.001	2.358	780.021	10.999	1003.913	
07/01/2022 12:00	5011200.001	2.357	780.064	10.947	1004.669	
07/01/2022 13:00	5014800.001	2.369	778.948	10.947	1006.256	
07/01/2022 14:00	5018400.001	2.365	779.286	10.947	1006.212	

WTP-BH038						
Date and Time	Elapsed Time (Seconds)	Corrected Level Depth To Water (mbgl)	Corrected Pressure (mBar)	Temperature (C)	Barometric Pressure (mBar)	Manual Dip Reading (mbgl)
07/01/2022 15:00	5022000.001	2.365	779.268	10.947	1006.642	
07/01/2022 16:00	5025600.001	2.367	779.15	10.947	1006.936	
07/01/2022 17:00	5029200.001	2.373	778.548	10.947	1007.596	
07/01/2022 18:00	5032800.001	2.368	778.959	10.999	1007.68	
07/01/2022 19:00	5036400.001	2.367	779.095	10.999	1007.485	
07/01/2022 20:00	5040000.001	2.361	779.689	10.947	1006.867	
07/01/2022 21:00	5043600.001	2.359	779.844	10.947	1006.595	
07/01/2022 22:00	5047200.001	2.348	780.932	10.947	1004.978	
07/01/2022 23:00	5050800.001	2.344	781.384	10.999	1003.55	
08/01/2022 00:00	5054400.001	2.339	781.882	10.947	1002.498	
08/01/2022 01:00	5058000.001	2.327	783.049	10.947	1000.509	
08/01/2022 02:00	5061600.001	2.313	784.353	10.999	998.053	
08/01/2022 03:00	5065200.001	2.306	785.058	10.947	996.736	
08/01/2022 04:00	5068800.001	2.301	785.585	10.947	995.033	
08/01/2022 05:00	5072400.001	2.302	785.497	10.947	994.299	
08/01/2022 06:00	5076000.001	2.298	785.844	10.947	992.659	
08/01/2022 07:00	5079600.001	2.286	787.025	10.947	992.536	
08/01/2022 08:00	5083200.001	2.298	785.877	10.947	992.332	
08/01/2022 09:00	5086800.001	2.297	785.975	10.947	992.292	
08/01/2022 10:00	5090400.001	2.304	785.315	10.947	992.247	
08/01/2022 11:00	5094000.001	2.301	785.596	10.947	992.436	
08/01/2022 12:00	5097600.001	2.307	785.004	10.947	992.441	
08/01/2022 13:00	5101200.001	2.305	785.218	10.947	992.58	
08/01/2022 14:00	5104800.001	2.308	784.906	10.999	992.504	
08/01/2022 15:00	5108400.001	2.312	784.509	10.999	993.019	
08/01/2022 16:00	5112000.001	2.315	784.181	10.947	993.558	
08/01/2022 17:00	5115600.001	2.323	783.363	10.947	994.552	
08/01/2022 18:00	5119200.001	2.319	783.801	10.999	994.901	
08/01/2022 19:00	5122800.001	2.322	783.497	10.947	994.947	
08/01/2022 20:00	5126400.001	2.32	783.681	10.947	994.939	
08/01/2022 21:00	5130000.001	2.327	783.044	10.947	995.576	
08/01/2022 22:00	5133600.001	2.317	783.961	10.947	994.718	
08/01/2022 23:00	5137200.001	2.327	783.048	10.947	995.749	
09/01/2022 00:00	5140800.001	2.327	783.028	10.947	995.945	
09/01/2022 01:00	5144400.001	2.327	783.025	10.947	996.241	
09/01/2022 02:00	5148000.001	2.321	783.606	10.947	996.131	
09/01/2022 03:00	5151600.001	2.322	783.55	10.999	996.034	
09/01/2022 04:00	5155200.001	2.327	783.025	10.999	996.441	
09/01/2022 05:00	5158800.001	2.328	782.949	10.999	996.753	
09/01/2022 06:00	5162400.001	2.327	782.985	10.947	997.222	
09/01/2022 07:00	5166000.001	2.323	783.446	10.947	996.585	
09/01/2022 08:00	5169600.001	2.323	783.408	10.947	997.093	
09/01/2022 09:00	5173200.001	2.324	783.289	10.947	997.506	
09/01/2022 10:00	5176800.001	2.325	783.209	10.999	997.433	
09/01/2022 11:00	5180400.001	2.325	783.18	10.947	997.497	

WTP-BH038						
Date and Time	Elapsed Time (Seconds)	Corrected Level Depth To Water (mbgl)	Corrected Pressure (mBar)	Temperature (C)	Barometric Pressure (mBar)	Manual Dip Reading (mbgl)
09/01/2022 12:00	5184000.001	2.321	783.572	10.947	997.106	
09/01/2022 13:00	5187600.001	2.327	783.061	10.947	997.675	
09/01/2022 14:00	5191200.001	2.327	782.988	10.947	997.689	
09/01/2022 15:00	5194800.001	2.332	782.514	10.999	998.246	
09/01/2022 16:00	5198400.001	2.334	782.314	10.947	998.833	
09/01/2022 17:00	5202000.001	2.334	782.332	10.999	999.251	
09/01/2022 18:00	5205600.001	2.338	781.99	10.947	999.745	
09/01/2022 19:00	5209200.001	2.339	781.805	10.947	999.99	
09/01/2022 20:00	5212800.001	2.34	781.787	10.947	1000.477	
09/01/2022 21:00	5216400.001	2.341	781.673	10.947	1000.709	
09/01/2022 22:00	5220000.001	2.35	780.744	10.947	1001.991	
09/01/2022 23:00	5223600.001	2.347	781.042	10.999	1002.011	
10/01/2022 00:00	5227200.001	2.349	780.859	10.947	1002.581	
10/01/2022 01:00	5230800.001	2.356	780.138	10.947	1003.596	
10/01/2022 02:00	5234400.001	2.349	780.862	10.947	1002.871	
10/01/2022 03:00	5238000.001	2.35	780.758	10.947	1003.388	
10/01/2022 04:00	5241600.001	2.354	780.409	10.947	1003.737	
10/01/2022 05:00	5245200.001	2.353	780.442	10.999	1003.904	
10/01/2022 06:00	5248800.001	2.353	780.486	10.999	1004.33	
10/01/2022 07:00	5252400.001	2.361	779.678	10.947	1005.349	
10/01/2022 08:00	5256000.001	2.358	780.023	10.947	1005.299	
10/01/2022 09:00	5259600.001	2.36	779.75	10.947	1006.042	
10/01/2022 10:00	5263200.001	2.368	779.031	10.999	1007.021	
10/01/2022 11:00	5266800.001	2.366	779.18	10.947	1007.023	
10/01/2022 12:00	5270400.001	2.363	779.519	10.999	1007.238	
10/01/2022 13:00	5274000.001	2.363	779.476	10.999	1007.516	
10/01/2022 14:00	5277600.001	2.364	779.369	10.947	1008.187	
10/01/2022 15:00	5281200.001	2.369	778.951	10.947	1009.017	
10/01/2022 16:00	5284800.001	2.374	778.374	10.999	1010.323	
10/01/2022 17:00	5288400.001	2.38	777.834	10.947	1011.544	
10/01/2022 18:00	5292000.001	2.39	776.883	10.947	1013.319	
10/01/2022 19:00	5295600.001	2.387	777.184	10.947	1014.136	
10/01/2022 20:00	5299200.001	2.391	776.77	10.947	1014.726	
10/01/2022 21:00	5302800.001	2.396	776.262	10.947	1016.293	
10/01/2022 22:00	5306400.001	2.402	775.686	10.999	1017.245	
10/01/2022 23:00	5310000.001	2.401	775.806	10.999	1018.067	
11/01/2022 00:00	5313600.001	2.402	775.63	10.947	1018.807	
11/01/2022 01:00	5317200.001	2.408	775.105	10.947	1019.744	
11/01/2022 02:00	5320800.001	2.405	775.373	10.947	1020.064	
11/01/2022 03:00	5324400.001	2.407	775.184	10.947	1020.606	
11/01/2022 04:00	5328000.001	2.413	774.583	10.947	1021.737	
11/01/2022 05:00	5331600.001	2.406	775.276	10.947	1021.749	
11/01/2022 06:00	5335200.001	2.411	774.769	10.947	1022.787	
11/01/2022 07:00	5338800.001	2.412	774.7	10.999	1023.409	
11/01/2022 08:00	5342400.001	2.417	774.231	10.947	1024.383	

WTP-BH038						
Date and Time	Elapsed Time (Seconds)	Corrected Level Depth To Water (mbgl)	Corrected Pressure (mBar)	Temperature (C)	Barometric Pressure (mBar)	Manual Dip Reading (mbgl)
11/01/2022 09:00	5346000.001	2.418	774.061	10.947	1025.377	
11/01/2022 10:00	5349600.001	2.425	773.447	10.947	1026.462	
11/01/2022 11:00	5353200.001	2.429	773.036	10.999	1027.544	
11/01/2022 12:00	5356800.001	2.422	773.721	10.947	1027.306	
11/01/2022 13:00	5360400.001	2.423	773.592	10.999	1027.577	
11/01/2022 14:00	5364000.001	2.417	774.199	10.947	1027.593	
11/01/2022 15:00	5367600.001	2.417	774.184	10.999	1027.985	
11/01/2022 16:00	5371200.001	2.417	774.172	10.999	1028.645	
11/01/2022 17:00	5374800.001	2.425	773.425	10.999	1029.275	
11/01/2022 18:00	5378400.001	2.429	773.013	10.999	1030.392	
11/01/2022 19:00	5382000.001	2.429	773.053	10.999	1031.058	
11/01/2022 20:00	5385600.001	2.431	772.842	10.999	1031.858	
11/01/2022 21:00	5389200.001	2.435	772.485	10.999	1032.981	
11/01/2022 22:00	5392800.001	2.433	772.617	10.947	1033.06	
11/01/2022 23:00	5396400.001	2.439	772.005	10.999	1033.99	
12/01/2022 00:00	5400000.001	2.434	772.538	10.999	1033.87	
12/01/2022 01:00	5403600.001	2.436	772.346	10.947	1034.155	
12/01/2022 02:00	5407200.001	2.432	772.728	10.947	1034.244	
12/01/2022 03:00	5410800.001	2.437	772.259	10.999	1035.091	
12/01/2022 04:00	5414400.001	2.434	772.533	10.947	1035.087	
12/01/2022 05:00	5418000.001	2.438	772.146	10.999	1035.734	
12/01/2022 06:00	5421600.001	2.435	772.405	10.947	1035.98	
12/01/2022 07:00	5425200.001	2.44	771.966	10.999	1036.737	
12/01/2022 08:00	5428800.001	2.438	772.169	10.947	1036.687	
12/01/2022 09:00	5432400.001	2.438	772.113	10.947	1037.391	
12/01/2022 10:00	5436000.001	2.435	772.413	10.947	1037.503	
12/01/2022 11:00	5439600.001	2.436	772.324	10.947	1037.651	
12/01/2022 12:00	5443200.001	2.426	773.351	10.999	1037.059	
12/01/2022 13:00	5446800.001	2.427	773.25	10.947	1036.783	
12/01/2022 14:00	5450400.001	2.423	773.595	10.947	1036.262	
12/01/2022 15:00	5454000.001	2.42	773.929	10.947	1035.869	
12/01/2022 16:00	5457600.001	2.416	774.329	10.999	1035.847	
12/01/2022 17:00	5461200.001	2.419	774.012	10.999	1036.164	
12/01/2022 18:00	5464800.001	2.426	773.308	10.947	1036.843	
12/01/2022 19:00	5468400.001	2.422	773.723	10.999	1036.629	
12/01/2022 20:00	5472000.001	2.423	773.568	10.947	1036.995	
12/01/2022 21:00	5475600.001	2.425	773.466	10.999	1037.181	
12/01/2022 22:00	5479200.001	2.423	773.639	10.999	1037.361	
12/01/2022 23:00	5482800.001	2.421	773.784	10.947	1036.897	
13/01/2022 00:00	5486400.001	2.422	773.695	10.947	1037.339	
13/01/2022 01:00	5490000.001	2.419	773.984	10.999	1037.133	
13/01/2022 02:00	5493600.001	2.417	774.234	10.947	1036.977	
13/01/2022 03:00	5497200.001	2.42	773.943	10.947	1037.327	
13/01/2022 04:00	5500800.001	2.413	774.642	10.947	1036.627	
13/01/2022 05:00	5504400.001	2.414	774.522	10.947	1036.689	

WTP-BH038						
Date and Time	Elapsed Time (Seconds)	Corrected Level Depth To Water (mbgl)	Corrected Pressure (mBar)	Temperature (C)	Barometric Pressure (mBar)	Manual Dip Reading (mbgl)
13/01/2022 06:00	5508000.001	2.408	775.12	10.947	1035.797	
13/01/2022 07:00	5511600.001	2.411	774.759	10.947	1036.157	
13/01/2022 08:00	5515200.001	2.407	775.153	10.947	1036.117	
13/01/2022 09:00	5518800.001	2.407	775.154	10.947	1036.175	
13/01/2022 10:00	5522400.001	2.41	774.933	10.947	1036.69	
13/01/2022 11:00	5526000.001	2.407	775.153	10.947	1036.235	
13/01/2022 12:00	5529600.001	2.402	775.693	10.999	1035.602	
13/01/2022 13:00	5533200.001	2.409	775.027	10.947	1035.83	
13/01/2022 14:00	5536800.001	2.402	775.714	10.999	1035.344	
13/01/2022 15:00	5540400.001	2.4	775.879	10.947	1035.097	
13/01/2022 16:00	5544000.001	2.397	776.169	10.947	1034.866	
13/01/2022 17:00	5547600.001	2.393	776.539	10.999	1034.402	
13/01/2022 18:00	5551200.001	2.389	776.955	10.947	1033.726	
13/01/2022 19:00	5554800.001	2.388	777.051	10.999	1033.654	
13/01/2022 20:00	5558400.001	2.393	776.541	10.947	1033.905	
13/01/2022 21:00	5562000.001	2.389	776.93	10.947	1033.81	
13/01/2022 22:00	5565600.001	2.389	776.984	10.999	1033.721	
13/01/2022 23:00	5569200.001	2.394	776.445	10.999	1033.966	
14/01/2022 00:00	5572800.001	2.387	777.135	10.947	1033.369	
14/01/2022 01:00	5576400.001	2.387	777.158	10.947	1033.052	
14/01/2022 02:00	5580000.001	2.384	777.392	10.999	1032.489	
14/01/2022 03:00	5583600.001	2.382	777.673	10.999	1032.267	
14/01/2022 04:00	5587200.001	2.381	777.742	10.999	1031.609	
14/01/2022 05:00	5590800.001	2.377	778.143	10.947	1031.243	
14/01/2022 06:00	5594400.001	2.376	778.177	10.947	1031.032	
14/01/2022 07:00	5598000.001	2.375	778.323	10.999	1031.087	
14/01/2022 08:00	5601600.001	2.379	777.968	10.999	1031.383	
14/01/2022 09:00	5605200.001	2.377	778.162	10.999	1030.836	
14/01/2022 10:00	5608800.001	2.374	778.422	10.999	1030.811	
14/01/2022 11:00	5612400.001	2.364	779.4	10.999	1030.068	
14/01/2022 12:00	5616000.001	2.367	779.11	10.999	1029.712	
14/01/2022 13:00	5619600.001	2.365	779.296	10.947	1029.03	
14/01/2022 14:00	5623200.001	2.365	779.292	10.999	1028.352	
14/01/2022 15:00	5626800.001	2.356	780.136	10.947	1027.248	
14/01/2022 16:00	5630400.001	2.354	780.379	10.999	1026.735	
14/01/2022 17:00	5634000.001	2.347	781.069	10.999	1025.632	
14/01/2022 18:00	5637600.001	2.353	780.464	10.999	1025.944	
14/01/2022 19:00	5641200.001	2.353	780.481	10.999	1025.75	
14/01/2022 20:00	5644800.001	2.351	780.62	10.947	1024.998	
14/01/2022 21:00	5648400.001	2.351	780.666	10.999	1024.858	
14/01/2022 22:00	5652000.001	2.348	780.928	10.999	1024.066	
14/01/2022 23:00	5655600.001	2.346	781.149	10.999	1023.198	
15/01/2022 00:00	5659200.001	2.344	781.377	10.947	1022.416	
15/01/2022 01:00	5662800.001	2.336	782.165	10.999	1021.358	
15/01/2022 02:00	5666400.001	2.334	782.38	10.999	1020.789	

WTP-BH038						
Date and Time	Elapsed Time (Seconds)	Corrected Level Depth To Water (mbgl)	Corrected Pressure (mBar)	Temperature (C)	Barometric Pressure (mBar)	Manual Dip Reading (mbgl)
15/01/2022 03:00	5670000.001	2.334	782.353	10.999	1020.405	
15/01/2022 04:00	5673600.001	2.328	782.89	10.947	1019.079	
15/01/2022 05:00	5677200.001	2.326	783.105	10.947	1018.628	
15/01/2022 06:00	5680800.001	2.327	783.016	10.947	1018.482	
15/01/2022 07:00	5684400.001	2.329	782.872	10.999	1018.532	
15/01/2022 08:00	5688000.001	2.327	783.05	10.999	1018.236	
15/01/2022 09:00	5691600.001	2.322	783.503	10.999	1017.489	
15/01/2022 10:00	5695200.001	2.327	783.03	10.999	1017.609	
15/01/2022 11:00	5698800.001	2.32	783.664	10.999	1016.975	
15/01/2022 12:00	5702400.001	2.327	782.989	10.999	1016.944	
15/01/2022 13:00	5706000.001	2.322	783.525	10.947	1016.267	
15/01/2022 14:00	5709600.001	2.32	783.701	10.947	1015.679	
15/01/2022 15:00	5713200.001	2.32	783.716	10.999	1015.275	
15/01/2022 16:00	5716800.001	2.322	783.527	10.999	1015.288	
15/01/2022 17:00	5720400.001	2.325	783.228	10.999	1015.234	
15/01/2022 18:00	5724000.001	2.327	783.065	10.947	1015.314	
15/01/2022 19:00	5727600.001	2.328	782.886	10.999	1015.635	
15/01/2022 20:00	5731200.001	2.329	782.83	10.999	1015.338	
15/01/2022 21:00	5734800.001	2.324	783.321	10.947	1015.411	
15/01/2022 22:00	5738400.001	2.334	782.355	10.999	1016.342	
15/01/2022 23:00	5742000.001	2.338	781.91	10.999	1016.787	
16/01/2022 00:00	5745600.001	2.344	781.335	10.999	1017.304	
16/01/2022 01:00	5749200.001	2.341	781.683	10.999	1017.779	
16/01/2022 02:00	5752800.001	2.341	781.61	10.999	1017.323	
16/01/2022 03:00	5756400.001	2.347	781.052	10.999	1019.058	
16/01/2022 04:00	5760000.001	2.354	780.387	10.999	1019.782	
16/01/2022 05:00	5763600.001	2.353	780.473	10.999	1019.754	
16/01/2022 06:00	5767200.001	2.354	780.372	10.999	1020.09	
16/01/2022 07:00	5770800.001	2.364	779.443	10.999	1021.549	
16/01/2022 08:00	5774400.001	2.373	778.484	10.999	1023.096	
16/01/2022 09:00	5778000.001	2.378	778.04	10.999	1024.364	
16/01/2022 10:00	5781600.001	2.376	778.193	10.999	1025.33	
16/01/2022 11:00	5785200.001	2.386	777.256	10.999	1026.561	
16/01/2022 12:00	5788800.001	2.383	777.544	10.999	1026.98	
16/01/2022 13:00	5792400.001	2.384	777.42	10.999	1027.103	
16/01/2022 14:00	5796000.001	2.385	777.386	10.999	1027.432	
16/01/2022 15:00	5799600.001	2.388	777.011	10.999	1027.925	
16/01/2022 16:00	5803200.001	2.385	777.339	10.999	1028.185	
16/01/2022 17:00	5806800.001	2.389	776.906	10.947	1029.006	
16/01/2022 18:00	5810400.001	2.395	776.356	10.947	1030.204	
16/01/2022 19:00	5814000.001	2.405	775.4	10.947	1031.16	
16/01/2022 20:00	5817600.001	2.403	775.568	10.999	1031.605	
16/01/2022 21:00	5821200.001	2.401	775.775	10.999	1031.869	
16/01/2022 22:00	5824800.001	2.402	775.637	10.999	1032.596	
16/01/2022 23:00	5828400.001	2.407	775.228	10.999	1032.828	

WTP-BH038						
Date and Time	Elapsed Time (Seconds)	Corrected Level Depth To Water (mbgl)	Corrected Pressure (mBar)	Temperature (C)	Barometric Pressure (mBar)	Manual Dip Reading (mbgl)
17/01/2022 00:00	5832000.001	2.409	775.006	10.999	1033.168	
17/01/2022 01:00	5835600.001	2.412	774.735	10.999	1033.615	
17/01/2022 02:00	5839200.001	2.404	775.435	10.999	1033.209	
17/01/2022 03:00	5842800.001	2.41	774.887	10.999	1033.757	
17/01/2022 04:00	5846400.001	2.407	775.208	10.999	1033.554	
17/01/2022 05:00	5850000.001	2.409	774.959	10.999	1033.803	
17/01/2022 06:00	5853600.001	2.41	774.932	10.999	1033.301	
17/01/2022 07:00	5857200.001	2.408	775.126	10.999	1033.401	
17/01/2022 08:00	5860800.001	2.409	775.008	10.999	1033.401	
17/01/2022 09:00	5864400.001	2.414	774.468	10.999	1034.354	
17/01/2022 10:00	5868000.001	2.418	774.145	10.999	1034.558	
17/01/2022 11:00	5871600.001	2.416	774.339	10.999	1034.306	
17/01/2022 12:00	5875200.001	2.416	774.29	10.999	1034.413	
17/01/2022 13:00	5878800.001	2.413	774.59	10.999	1033.642	
17/01/2022 14:00	5882400.001	2.407	775.226	10.999	1033.301	
17/01/2022 15:00	5886000.001	2.404	775.51	10.999	1032.604	
17/01/2022 16:00	5889600.001	2.406	775.268	10.999	1032.552	
17/01/2022 17:00	5893200.001	2.397	776.178	10.999	1031.76	
17/01/2022 18:00	5896800.001	2.403	775.556	10.999	1031.675	
17/01/2022 19:00	5900400.001	2.393	776.592	10.947	1031.028	
17/01/2022 20:00	5904000.001	2.397	776.127	10.999	1031.34	
17/01/2022 21:00	5907600.001	2.395	776.406	10.947	1030.978	
17/01/2022 22:00	5911200.001	2.397	776.166	10.947	1030.688	
17/01/2022 23:00	5914800.001	2.397	776.129	10.947	1030.667	
18/01/2022 00:00	5918400.001	2.4	775.908	10.999	1030.853	
18/01/2022 01:00	5922000.001	2.392	776.693	10.999	1029.773	
18/01/2022 02:00	5925600.001	2.392	776.627	10.999	1029.428	
18/01/2022 03:00	5929200.001	2.39	776.896	10.999	1028.923	
18/01/2022 04:00	5932800.001	2.387	777.093	10.947	1028.642	
18/01/2022 05:00	5936400.001	2.38	777.809	10.999	1027.657	
18/01/2022 06:00	5940000.001	2.381	777.744	10.999	1027.368	
18/01/2022 07:00	5943600.001	2.376	778.207	10.999	1027.023	
18/01/2022 08:00	5947200.001	2.379	777.899	10.947	1027.012	
18/01/2022 09:00	5950800.001	2.382	777.648	10.999	1027.111	
18/01/2022 10:00	5954400.001	2.379	777.91	10.947	1027.061	
18/01/2022 11:00	5958000.001	2.385	777.313	10.999	1027.211	
18/01/2022 12:00	5961600.001	2.381	777.702	10.999	1026.704	
18/01/2022 13:00	5965200.001	2.371	778.71	10.999	1025.696	
18/01/2022 14:00	5968800.001	2.369	778.938	10.947	1025.326	
18/01/2022 15:00	5972400.001	2.366	779.23	10.999	1024.764	
18/01/2022 16:00	5976000.001	2.37	778.855	10.947	1024.938	
18/01/2022 17:00	5979600.001	2.371	778.711	10.947	1024.788	
18/01/2022 18:00	5983200.001	2.359	779.92	10.999	1024.721	
18/01/2022 19:00	5986800.001	2.367	779.081	10.999	1025.384	
18/01/2022 20:00	5990400.001	2.364	779.436	10.999	1024.735	

WTP-BH038						
Date and Time	Elapsed Time (Seconds)	Corrected Level Depth To Water (mbgl)	Corrected Pressure (mBar)	Temperature (C)	Barometric Pressure (mBar)	Manual Dip Reading (mbgl)
18/01/2022 21:00	5994000.001	2.361	779.652	10.999	1024.283	
18/01/2022 22:00	5997600.001	2.364	779.382	10.999	1024.082	
18/01/2022 23:00	6001200.001	2.368	778.956	10.999	1024.627	
19/01/2022 00:00	6004800.001	2.362	779.575	10.999	1024.125	
19/01/2022 01:00	6008400.001	2.365	779.271	10.999	1023.781	
19/01/2022 02:00	6012000.001	2.365	779.27	10.999	1023.488	
19/01/2022 03:00	6015600.001	2.361	779.653	10.999	1022.928	
19/01/2022 04:00	6019200.001	2.362	779.611	10.999	1022.793	
19/01/2022 05:00	6022800.001	2.365	779.271	10.947	1023.11	
19/01/2022 06:00	6026400.001	2.366	779.179	10.999	1023.226	
19/01/2022 07:00	6030000.001	2.368	778.974	10.999	1024.137	
19/01/2022 08:00	6033600.001	2.375	778.286	10.999	1024.825	
19/01/2022 09:00	6037200.001	2.377	778.103	10.999	1025.95	
19/01/2022 10:00	6040800.001	2.384	777.475	10.947	1027.142	
19/01/2022 11:00	6044400.001	2.387	777.16	10.999	1027.953	
19/01/2022 12:00	6048000.001	2.388	777.019	10.999	1028.388	
19/01/2022 13:00	6051600.001	2.388	777.057	10.999	1028.526	
19/01/2022 14:00	6055200.001	2.388	777.08	10.999	1028.739	
19/01/2022 15:00	6058800.001	2.389	776.931	10.999	1029.241	
19/01/2022 16:00	6062400.001	2.393	776.601	10.999	1029.63	
19/01/2022 17:00	6066000.001	2.397	776.181	10.947	1030.732	
19/01/2022 18:00	6069600.001	2.401	775.813	10.947	1031.571	
19/01/2022 19:00	6073200.001	2.398	776.016	10.999	1031.687	
19/01/2022 20:00	6076800.001	2.404	775.479	10.947	1032.612	
19/01/2022 21:00	6080400.001	2.403	775.57	10.947	1032.756	
19/01/2022 22:00	6084000.001	2.406	775.279	10.947	1033.577	
19/01/2022 23:00	6087600.001	2.406	775.312	10.947	1033.897	
20/01/2022 00:00	6091200.001	2.41	774.86	10.947	1034.349	
20/01/2022 01:00	6094800.001	2.408	775.056	10.947	1034.33	
20/01/2022 02:00	6098400.001	2.403	775.563	10.947	1034.235	
20/01/2022 03:00	6102000.001	2.412	774.741	10.947	1035.057	
20/01/2022 04:00	6105600.001	2.412	774.672	10.999	1035.091	
20/01/2022 05:00	6109200.001	2.407	775.188	10.999	1034.929	
20/01/2022 06:00	6112800.001	2.413	774.609	10.947	1035.66	
20/01/2022 07:00	6116400.001	2.418	774.066	10.947	1036.556	
20/01/2022 08:00	6120000.001	2.413	774.591	10.947	1036.325	
20/01/2022 09:00	6123600.001	2.423	773.652	10.947	1037.5	
20/01/2022 10:00	6127200.001	2.42	773.944	10.947	1037.149	
20/01/2022 11:00	6130800.001	2.417	774.231	10.947	1037.157	
20/01/2022 12:00	6134400.001	2.412	774.671	10.999	1037.095	
20/01/2022 13:00	6138000.001	2.408	775.111	10.999	1036.595	
20/01/2022 14:00	6141600.001	2.409	774.969	10.999	1036.56	
20/01/2022 15:00	6145200.001	2.408	775.114	10.999	1036.769	
20/01/2022 16:00	6148800.001	2.41	774.848	10.947	1036.658	
20/01/2022 17:00	6152400.001	2.413	774.602	10.999	1037.046	

WTP-BH038						
Date and Time	Elapsed Time (Seconds)	Corrected Level Depth To Water (mbgl)	Corrected Pressure (mBar)	Temperature (C)	Barometric Pressure (mBar)	Manual Dip Reading (mbgl)
20/01/2022 18:00	6156000.001	2.415	774.392	10.999	1037.609	
20/01/2022 19:00	6159600.001	2.422	773.75	10.947	1037.873	
20/01/2022 20:00	6163200.001	2.421	773.847	10.999	1038.33	
20/01/2022 21:00	6166800.001	2.418	774.091	10.999	1037.733	
20/01/2022 22:00	6170400.001	2.42	773.894	10.999	1037.989	
20/01/2022 23:00	6174000.001	2.419	774.007	10.947	1038.029	
21/01/2022 00:00	6177600.001	2.406	775.29	10.947	1037.688	
21/01/2022 01:00	6181200.001	2.406	775.273	10.999	1037.788	
21/01/2022 02:00	6184800.001	2.411	774.784	10.999	1037.688	
21/01/2022 03:00	6188400.001	2.411	774.834	10.947	1037.672	
21/01/2022 04:00	6192000.001	2.407	775.146	10.999	1037.326	
21/01/2022 05:00	6195600.001	2.411	774.78	10.999	1037.22	
21/01/2022 06:00	6199200.001	2.409	775.014	10.999	1036.869	
21/01/2022 07:00	6202800.001	2.415	774.443	10.999	1037.617	
21/01/2022 08:00	6206400.001	2.412	774.67	10.999	1037.567	
21/01/2022 09:00	6210000.001	2.416	774.291	10.999	1038.064	
21/01/2022 10:00	6213600.001	2.402	775.626	10.999	1038.023	
21/01/2022 11:00	6217200.001	2.407	775.161	10.999	1038.312	
21/01/2022 12:00	6220800.001	2.409	775.027	10.999	1037.74	
21/01/2022 13:00	6224400.001	2.403	775.577	10.999	1037.307	
21/01/2022 14:00	6228000.001	2.397	776.136	10.999	1036.63	
21/01/2022 15:00	6231600.001	2.39	776.858	10.999	1035.79	
21/01/2022 16:00	6235200.001	2.392	776.691	10.999	1035.663	
21/01/2022 17:00	6238800.001	2.391	776.71	10.999	1035.467	
21/01/2022 18:00	6242400.001	2.393	776.506	10.999	1035.26	
21/01/2022 19:00	6246000.001	2.384	777.482	10.999	1035.932	
21/01/2022 20:00	6249600.001	2.38	777.863	10.999	1035.669	
21/01/2022 21:00	6253200.001	2.376	778.205	10.999	1035.563	
21/01/2022 22:00	6256800.001	2.38	777.825	10.999	1035.707	
21/01/2022 23:00	6260400.001	2.381	777.754	10.999	1035.601	
22/01/2022 00:00	6264000.001	2.377	778.144	10.999	1035.093	
22/01/2022 01:00	6267600.001	2.383	777.576	10.999	1035.132	
22/01/2022 02:00	6271200.001	2.377	778.142	10.999	1034.624	
22/01/2022 03:00	6274800.001	2.377	778.104	10.999	1034.368	
22/01/2022 04:00	6278400.001	2.379	777.958	10.999	1034.279	
22/01/2022 05:00	6282000.001	2.376	778.241	10.999	1033.76	
22/01/2022 06:00	6285600.001	2.383	777.543	10.999	1034.34	
22/01/2022 07:00	6289200.001	2.382	777.652	10.999	1034.29	
22/01/2022 08:00	6292800.001	2.383	777.552	10.999	1033.978	
22/01/2022 09:00	6296400.001	2.386	777.268	10.999	1034.262	
22/01/2022 10:00	6300000.001	2.384	777.484	10.999	1034.34	
22/01/2022 11:00	6303600.001	2.385	777.297	10.999	1034.646	
22/01/2022 12:00	6307200.001	2.392	776.632	10.999	1034.662	
22/01/2022 13:00	6310800.001	2.386	777.283	10.947	1034.046	
22/01/2022 14:00	6314400.001	2.374	778.396	10.999	1032.78	

WTP-BH038						
Date and Time	Elapsed Time (Seconds)	Corrected Level Depth To Water (mbgl)	Corrected Pressure (mBar)	Temperature (C)	Barometric Pressure (mBar)	Manual Dip Reading (mbgl)
22/01/2022 15:00	6318000.001	2.375	778.352	10.947	1032.446	
22/01/2022 16:00	6321600.001	2.378	777.995	10.999	1032.593	
22/01/2022 17:00	6325200.001	2.375	778.29	10.999	1032.238	
22/01/2022 18:00	6328800.001	2.378	778.024	10.999	1032.446	
22/01/2022 19:00	6332400.001	2.38	777.838	10.999	1032.102	
22/01/2022 20:00	6336000.001	2.384	777.424	10.999	1032.634	
22/01/2022 21:00	6339600.001	2.387	777.139	10.999	1032.507	
22/01/2022 22:00	6343200.001	2.38	777.853	10.999	1031.734	
22/01/2022 23:00	6346800.001	2.379	777.955	10.999	1031.514	
23/01/2022 00:00	6350400.001	2.375	778.276	10.999	1030.899	
23/01/2022 01:00	6354000.001	2.375	778.349	10.947	1030.742	
23/01/2022 02:00	6357600.001	2.371	778.707	10.999	1029.82	
23/01/2022 03:00	6361200.001	2.374	778.44	10.999	1029.381	
23/01/2022 04:00	6364800.001	2.367	779.101	10.999	1028.955	
23/01/2022 05:00	6368400.001	2.373	778.545	10.999	1028.805	
23/01/2022 06:00	6372000.001	2.375	778.351	10.999	1028.586	
23/01/2022 07:00	6375600.001	2.374	778.396	10.999	1028.247	
23/01/2022 08:00	6379200.001	2.369	778.885	10.999	1027.934	
23/01/2022 09:00	6382800.001	2.372	778.618	10.999	1027.672	
23/01/2022 10:00	6386400.001	2.372	778.588	10.999	1027.819	
23/01/2022 11:00	6390000.001	2.37	778.842	10.999	1027.33	
23/01/2022 12:00	6393600.001	2.37	778.804	10.999	1026.779	
23/01/2022 13:00	6397200.001	2.364	779.408	10.999	1025.822	
23/01/2022 14:00	6400800.001	2.363	779.463	10.999	1025.355	
23/01/2022 15:00	6404400.001	2.364	779.384	10.999	1025.14	
23/01/2022 16:00	6408000.001	2.357	780.104	10.999	1024.244	
23/01/2022 17:00	6411600.001	2.362	779.618	10.999	1024.258	
23/01/2022 18:00	6415200.001	2.364	779.44	10.947	1024.294	
23/01/2022 19:00	6418800.001	2.368	778.958	10.999	1024.625	
23/01/2022 20:00	6422400.001	2.37	778.796	10.999	1024.374	
23/01/2022 21:00	6426000.001	2.368	778.973	10.999	1024.08	
23/01/2022 22:00	6429600.001	2.369	778.888	10.947	1023.729	
23/01/2022 23:00	6433200.001	2.37	778.836	10.999	1023.922	
24/01/2022 00:00	6436800.001	2.366	779.24	10.999	1023.813	
24/01/2022 01:00	6440400.001	2.37	778.779	10.999	1024.038	
24/01/2022 02:00	6444000.001	2.375	778.365	10.999	1024.217	
24/01/2022 03:00	6447600.001	2.379	777.899	10.999	1024.447	
24/01/2022 04:00	6451200.001	2.374	778.398	10.999	1024.066	
24/01/2022 05:00	6454800.001	2.376	778.175	10.999	1023.877	
24/01/2022 06:00	6458400.001	2.385	777.344	10.999	1025.002	
24/01/2022 07:00	6462000.001	2.385	777.319	10.999	1024.791	
24/01/2022 08:00	6465600.001	2.388	777.01	10.999	1025.512	
24/01/2022 09:00	6469200.001	2.389	776.907	10.999	1025.498	
24/01/2022 10:00	6472800.001	2.389	776.92	10.999	1025.838	
24/01/2022 11:00	6476400.001	2.392	776.642	10.999	1026.116	

WTP-BH038						
Date and Time	Elapsed Time (Seconds)	Corrected Level Depth To Water (mbgl)	Corrected Pressure (mBar)	Temperature (C)	Barometric Pressure (mBar)	Manual Dip Reading (mbgl)
24/01/2022 12:00	6480000.001	2.39	776.874	10.999	1026.237	
24/01/2022 13:00	6483600.001	2.397	776.147	10.999	1026.258	
24/01/2022 14:00	6487200.001	2.386	777.194	10.999	1025.799	
24/01/2022 15:00	6490800.001	2.391	776.713	10.999	1025.986	
24/01/2022 16:00	6494400.001	2.384	777.464	10.999	1025.471	
24/01/2022 17:00	6498000.001	2.397	776.189	10.999	1026.334	
24/01/2022 18:00	6501600.001	2.394	776.452	10.999	1026.364	
24/01/2022 19:00	6505200.001	2.394	776.458	10.999	1026.653	
24/01/2022 20:00	6508800.001	2.4	775.863	10.999	1027.248	
24/01/2022 21:00	6512400.001	2.403	775.531	10.999	1027.286	
24/01/2022 22:00	6516000.001	2.405	775.38	10.999	1027.613	
24/01/2022 23:00	6519600.001	2.406	775.252	10.999	1027.976	
25/01/2022 00:00	6523200.001	2.401	775.747	10.999	1027.306	
25/01/2022 01:00	6526800.001	2.405	775.394	10.999	1027.306	
25/01/2022 02:00	6530400.001	2.402	775.626	10.999	1027.249	
25/01/2022 03:00	6534000.001	2.4	775.885	10.999	1027.049	
25/01/2022 04:00	6537600.001	2.404	775.432	10.999	1027.149	
25/01/2022 05:00	6541200.001	2.395	776.332	10.999	1026.485	
25/01/2022 06:00	6544800.001	2.403	775.584	10.999	1027.527	
25/01/2022 07:00	6548400.001	2.402	775.691	10.999	1027.125	
25/01/2022 08:00	6552000.001	2.402	775.625	10.947	1027.521	
25/01/2022 09:00	6555600.001	2.407	775.185	10.947	1027.961	
25/01/2022 10:00	6559200.001	2.412	774.658	10.999	1028.218	
25/01/2022 11:00	6562800.001	2.411	774.813	10.947	1028.568	
25/01/2022 12:00	6566400.001	2.41	774.905	10.999	1028.442	
25/01/2022 13:00	6570000.001	2.411	774.819	10.999	1028.35	
25/01/2022 14:00	6573600.001	2.414	774.487	10.999	1028.566	
25/01/2022 15:00	6577200.001	2.41	774.922	10.999	1027.836	
25/01/2022 16:00	6580800.001	2.41	774.924	10.999	1027.716	
25/01/2022 17:00	6584400.001	2.412	774.655	10.999	1028.279	
25/01/2022 18:00	6588000.001	2.422	773.727	10.999	1029.384	
25/01/2022 19:00	6591600.001	2.421	773.779	10.999	1029.391	
25/01/2022 20:00	6595200.001	2.42	773.866	10.999	1029.362	
25/01/2022 21:00	6598800.001	2.42	773.88	10.999	1029.348	
25/01/2022 22:00	6602400.001	2.426	773.358	10.999	1029.93	
25/01/2022 23:00	6606000.001	2.423	773.639	10.999	1029.766	
26/01/2022 00:00	6609600.001	2.419	773.962	10.999	1029.502	
26/01/2022 01:00	6613200.001	2.423	773.574	10.999	1029.595	
26/01/2022 02:00	6616800.001	2.421	773.795	10.999	1029.375	
26/01/2022 03:00	6620400.001	2.424	773.498	10.999	1029.613	
26/01/2022 04:00	6624000.001	2.418	774.092	10.999	1028.666	
26/01/2022 05:00	6627600.001	2.42	773.877	10.999	1028.528	
26/01/2022 06:00	6631200.001	2.418	774.102	10.999	1028.067	
26/01/2022 07:00	6634800.001	2.421	773.783	10.999	1028.092	
26/01/2022 08:00	6638400.001	2.411	774.747	10.999	1027.834	

WTP-BH038						
Date and Time	Elapsed Time (Seconds)	Corrected Level Depth To Water (mbgl)	Corrected Pressure (mBar)	Temperature (C)	Barometric Pressure (mBar)	Manual Dip Reading (mbgl)
26/01/2022 09:00	6642000.001	2.417	774.172	10.999	1027.939	
26/01/2022 10:00	6645600.001	2.418	774.149	10.999	1027.549	
26/01/2022 11:00	6649200.001	2.42	773.923	10.999	1027.54	
26/01/2022 12:00	6652800.001	2.418	774.132	10.999	1027.214	
26/01/2022 13:00	6656400.001	2.412	774.713	10.999	1025.985	
26/01/2022 14:00	6660000.001	2.404	775.456	10.999	1024.948	
26/01/2022 15:00	6663600.001	2.402	775.687	10.999	1023.893	
26/01/2022 16:00	6667200.001	2.404	775.493	10.999	1023.675	
26/01/2022 17:00	6670800.001	2.401	775.753	10.999	1023.65	
26/01/2022 18:00	6674400.001	2.401	775.749	10.999	1023.007	
26/01/2022 19:00	6678000.001	2.402	775.721	10.999	1022.682	
26/01/2022 20:00	6681600.001	2.403	775.553	10.999	1022.732	
26/01/2022 21:00	6685200.001	2.395	776.339	10.999	1021.887	
26/01/2022 22:00	6688800.001	2.403	775.526	10.999	1022.112	
26/01/2022 23:00	6692400.001	2.409	775.024	10.999	1022.379	
27/01/2022 00:00	6696000.001	2.403	775.541	10.999	1021.686	
27/01/2022 01:00	6699600.001	2.406	775.281	10.999	1022.063	
27/01/2022 02:00	6703200.001	2.4	775.882	10.999	1021.697	
27/01/2022 03:00	6706800.001	2.4	775.834	10.947	1022.016	
27/01/2022 04:00	6710400.001	2.394	776.463	10.947	1021.916	
27/01/2022 05:00	6714000.001	2.395	776.381	10.999	1022.258	
27/01/2022 06:00	6717600.001	2.392	776.643	10.999	1022.172	
27/01/2022 07:00	6721200.001	2.394	776.423	10.999	1023.216	
27/01/2022 08:00	6724800.001	2.404	775.481	10.999	1024.629	
27/01/2022 09:00	6728400.001	2.401	775.752	10.999	1025.24	
27/01/2022 10:00	6732000.001	2.404	775.477	10.999	1025.986	
27/01/2022 11:00	6735600.001	2.407	775.139	10.999	1026.854	
27/01/2022 12:00	6739200.001	2.408	775.09	10.999	1027.374	
27/01/2022 13:00	6742800.001	2.407	775.211	10.999	1027.429	
27/01/2022 14:00	6746400.001	2.399	775.949	10.999	1027.398	
27/01/2022 15:00	6750000.001	2.4	775.831	10.999	1027.162	
27/01/2022 16:00	6753600.001	2.408	775.043	10.999	1028.421	
27/01/2022 17:00	6757200.001	2.401	775.741	10.999	1028.312	
27/01/2022 18:00	6760800.001	2.402	775.721	10.999	1028.862	
27/01/2022 19:00	6764400.001	2.409	775.018	10.999	1029.682	
27/01/2022 20:00	6768000.001	2.413	774.629	10.999	1030.013	
27/01/2022 21:00	6771600.001	2.408	775.112	10.999	1029.883	
27/01/2022 22:00	6775200.001	2.409	774.945	10.999	1030.579	
27/01/2022 23:00	6778800.001	2.407	775.136	10.999	1030.153	
28/01/2022 00:00	6782400.001	2.406	775.244	10.999	1030.222	
28/01/2022 01:00	6786000.001	2.409	774.978	10.999	1030.605	
28/01/2022 02:00	6789600.001	2.401	775.726	10.999	1030.034	
28/01/2022 03:00	6793200.001	2.403	775.541	10.999	1029.865	
28/01/2022 04:00	6796800.001	2.4	775.887	10.999	1029.52	
28/01/2022 05:00	6800400.001	2.393	776.596	10.999	1028.693	

WTP-BH038						
Date and Time	Elapsed Time (Seconds)	Corrected Level Depth To Water (mbgl)	Corrected Pressure (mBar)	Temperature (C)	Barometric Pressure (mBar)	Manual Dip Reading (mbgl)
28/01/2022 06:00	6804000.001	2.394	776.422	10.947	1028.725	
28/01/2022 07:00	6807600.001	2.393	776.548	10.999	1028.564	
28/01/2022 08:00	6811200.001	2.385	777.377	10.947	1027.652	
28/01/2022 09:00	6814800.001	2.384	777.458	10.999	1027.596	
28/01/2022 10:00	6818400.001	2.385	777.385	10.999	1027.432	
28/01/2022 11:00	6822000.001	2.384	777.453	10.999	1027.247	
28/01/2022 12:00	6825600.001	2.379	777.903	10.999	1026.561	
28/01/2022 13:00	6829200.001	2.378	778.065	10.999	1026.223	
28/01/2022 14:00	6832800.001	2.377	778.1	10.947	1026.635	
28/01/2022 15:00	6836400.001	2.377	778.077	10.999	1026.212	
28/01/2022 16:00	6840000.001	2.373	778.48	10.999	1025.927	
28/01/2022 17:00	6843600.001	2.37	778.844	10.999	1025.68	
28/01/2022 18:00	6847200.001	2.375	778.333	10.999	1026.014	
28/01/2022 19:00	6850800.001	2.375	778.292	10.947	1025.913	
28/01/2022 20:00	6854400.001	2.372	778.608	10.999	1025.68	
28/01/2022 21:00	6858000.001	2.379	777.879	10.999	1026.292	
28/01/2022 22:00	6861600.001	2.37	778.777	10.999	1025.512	
28/01/2022 23:00	6865200.001	2.364	779.381	10.999	1025.202	
29/01/2022 00:00	6868800.001	2.366	779.187	10.999	1025.101	
29/01/2022 01:00	6872400.001	2.363	779.48	10.999	1024.75	
29/01/2022 02:00	6876000.001	2.367	779.082	10.999	1024.617	
29/01/2022 03:00	6879600.001	2.363	779.467	10.999	1024.174	
29/01/2022 04:00	6883200.001	2.36	779.798	10.999	1023.49	
29/01/2022 05:00	6886800.001	2.362	779.639	10.999	1023.649	
29/01/2022 06:00	6890400.001	2.354	780.421	10.999	1023.75	
29/01/2022 07:00	6894000.001	2.349	780.829	10.999	1023.106	
29/01/2022 08:00	6897600.001	2.35	780.813	10.999	1023.416	
29/01/2022 09:00	6901200.001	2.35	780.771	10.999	1023.576	
29/01/2022 10:00	6904800.001	2.368	778.972	10.999	1026.082	
29/01/2022 11:00	6908400.001	2.369	778.877	10.999	1026.589	
29/01/2022 12:00	6912000.001	2.378	777.993	10.999	1027.708	
29/01/2022 13:00	6915600.001	2.375	778.364	10.999	1027.632	
29/01/2022 14:00	6919200.001	2.373	778.492	10.999	1027.916	
29/01/2022 15:00	6922800.001	2.371	778.668	10.947	1028.186	
29/01/2022 16:00	6926400.001	2.378	777.982	10.999	1028.955	
29/01/2022 17:00	6930000.001	2.378	778.069	10.999	1029.456	
29/01/2022 18:00	6933600.001	2.383	777.561	10.999	1030.26	
29/01/2022 19:00	6937200.001	2.385	777.337	10.999	1030.954	
29/01/2022 20:00	6940800.001	2.379	777.969	10.999	1030.617	
29/01/2022 21:00	6944400.001	2.377	778.106	10.999	1030.715	
29/01/2022 22:00	6948000.001	2.383	777.528	10.999	1031.529	
29/01/2022 23:00	6951600.001	2.388	777.048	10.947	1031.984	
30/01/2022 00:00	6955200.001	2.385	777.377	10.999	1031.738	
30/01/2022 01:00	6958800.001	2.384	777.462	10.947	1031.806	
30/01/2022 02:00	6962400.001	2.377	778.138	10.999	1030.977	

WTP-BH038						
Date and Time	Elapsed Time (Seconds)	Corrected Level Depth To Water (mbgl)	Corrected Pressure (mBar)	Temperature (C)	Barometric Pressure (mBar)	Manual Dip Reading (mbgl)
30/01/2022 03:00	6966000.001	2.379	777.898	10.999	1031.158	
30/01/2022 04:00	6969600.001	2.374	778.38	10.999	1030.618	
30/01/2022 05:00	6973200.001	2.373	778.49	10.999	1030.214	
30/01/2022 06:00	6976800.001	2.368	779.048	10.999	1029.361	
30/01/2022 07:00	6980400.001	2.371	778.737	10.999	1029.143	
30/01/2022 08:00	6984000.001	2.365	779.311	10.999	1028.097	
30/01/2022 09:00	6987600.001	2.371	778.72	10.999	1028.217	
30/01/2022 10:00	6991200.001	2.356	780.132	10.999	1026.805	
30/01/2022 11:00	6994800.001	2.352	780.557	10.947	1025.591	
30/01/2022 12:00	6998400.001	2.349	780.878	10.999	1024.528	
30/01/2022 13:00	7002000.001	2.338	781.99	10.999	1022.475	
30/01/2022 14:00	7005600.001	2.329	782.782	10.999	1020.741	
30/01/2022 15:00	7009200.001	2.331	782.649	10.999	1020.462	
30/01/2022 16:00	7012800.001	2.334	782.289	10.999	1020.293	
30/01/2022 17:00	7016400.001	2.334	782.364	10.999	1020.57	
30/01/2022 18:00	7020000.001	2.347	781.032	10.999	1022.079	
30/01/2022 19:00	7023600.001	2.348	780.972	10.999	1022.669	
30/01/2022 20:00	7027200.001	2.349	780.886	10.999	1022.872	
30/01/2022 21:00	7030800.001	2.35	780.732	10.999	1023.674	
30/01/2022 22:00	7034400.001	2.357	780.08	10.947	1024.302	
30/01/2022 23:00	7038000.001	2.353	780.46	10.999	1024.358	
31/01/2022 00:00	7041600.001	2.358	780.017	10.999	1025.036	
31/01/2022 01:00	7045200.001	2.351	780.641	10.999	1024.412	
31/01/2022 02:00	7048800.001	2.354	780.413	10.999	1024.935	
31/01/2022 03:00	7052400.001	2.355	780.29	10.999	1024.94	
31/01/2022 04:00	7056000.001	2.353	780.488	10.999	1025.331	
31/01/2022 05:00	7059600.001	2.359	779.898	10.999	1026.038	
31/01/2022 06:00	7063200.001	2.358	780.005	10.999	1026.167	
31/01/2022 07:00	7066800.001	2.359	779.863	10.999	1026.78	
31/01/2022 08:00	7070400.001	2.362	779.589	10.999	1026.76	
31/01/2022 09:00	7074000.001	2.366	779.151	10.947	1027.645	
31/01/2022 10:00	7077600.001	2.361	779.682	10.999	1028.02	
31/01/2022 11:00	7081200.001	2.359	779.917	10.999	1028.021	
31/01/2022 12:00	7084800.001	2.36	779.762	10.999	1028.353	
31/01/2022 13:00	7088400.001	2.362	779.597	10.999	1028.282	
31/01/2022 14:00	7092000.001	2.364	779.406	10.999	1028.414	
31/01/2022 15:00	7095600.001	2.357	780.111	10.999	1027.651	
31/01/2022 16:00	7099200.001	2.354	780.362	10.999	1027.399	
31/01/2022 17:00	7102800.001	2.353	780.493	10.999	1027.209	
31/01/2022 18:00	7106400.001	2.354	780.413	10.999	1026.877	
31/01/2022 19:00	7110000.001	2.35	780.727	10.999	1026.209	
31/01/2022 20:00	7113600.001	2.351	780.669	10.999	1026.209	
31/01/2022 21:00	7117200.001	2.353	780.509	10.999	1026.016	
31/01/2022 22:00	7120800.001	2.358	779.948	10.999	1026.283	
31/01/2022 23:00	7124400.001	2.358	779.973	10.999	1026.14	

WTP-BH038						
Date and Time	Elapsed Time (Seconds)	Corrected Level Depth To Water (mbgl)	Corrected Pressure (mBar)	Temperature (C)	Barometric Pressure (mBar)	Manual Dip Reading (mbgl)
01/02/2022 00:00	7128000.001	2.35	780.719	10.947	1025.252	
01/02/2022 01:00	7131600.001	2.356	780.139	10.999	1025.503	
01/02/2022 02:00	7135200.001	2.353	780.484	10.999	1025.453	
01/02/2022 03:00	7138800.001	2.356	780.222	10.999	1025.067	
01/02/2022 04:00	7142400.001	2.352	780.557	10.999	1024.731	
01/02/2022 05:00	7146000.001	2.349	780.908	10.999	1024.145	
01/02/2022 06:00	7149600.001	2.347	781.093	10.999	1023.961	
01/02/2022 07:00	7153200.001	2.351	780.709	10.999	1024.286	
01/02/2022 08:00	7156800.001	2.353	780.433	10.999	1024.562	
01/02/2022 09:00	7160400.001	2.347	781.02	10.999	1024.328	
01/02/2022 10:00	7164000.001	2.352	780.608	10.999	1024.445	
01/02/2022 11:00	7167600.001	2.347	781.043	10.999	1024.069	
01/02/2022 12:00	7171200.001	2.351	780.699	10.999	1024.472	
01/02/2022 13:00	7174800.001	2.347	781.081	10.999	1023.914	
01/02/2022 14:00	7178400.001	2.341	781.632	10.999	1023.54	
01/02/2022 15:00	7182000.001	2.335	782.26	10.999	1023.088	
01/02/2022 16:00	7185600.001	2.343	781.488	10.999	1023.33	
01/02/2022 17:00	7189200.001	2.332	782.539	10.999	1022.633	
01/02/2022 18:00	7192800.001	2.337	782.081	10.999	1023.091	
01/02/2022 19:00	7196400.001	2.337	782.08	10.999	1022.915	
01/02/2022 20:00	7200000.001	2.341	781.635	10.999	1022.948	
01/02/2022 21:00	7203600.001	2.334	782.306	10.999	1022.688	
01/02/2022 22:00	7207200.001	2.335	782.264	10.999	1022.671	
01/02/2022 23:00	7210800.001	2.332	782.566	10.999	1022.546	
02/02/2022 00:00	7214400.001	2.328	782.958	10.999	1021.978	
02/02/2022 01:00	7218000.001	2.327	782.983	10.999	1022.07	
02/02/2022 02:00	7221600.001	2.325	783.242	10.999	1021.811	
02/02/2022 03:00	7225200.001	2.317	784.018	10.999	1020.799	
02/02/2022 04:00	7228800.001	2.323	783.389	10.999	1020.958	
02/02/2022 05:00	7232400.001	2.321	783.562	10.999	1020.314	
02/02/2022 06:00	7236000.001	2.321	783.612	10.999	1020.264	
02/02/2022 07:00	7239600.001	2.325	783.226	10.999	1020.415	
02/02/2022 08:00	7243200.001	2.324	783.343	10.999	1020.356	
02/02/2022 09:00	7246800.001	2.328	782.892	10.999	1020.749	
02/02/2022 10:00	7250400.001	2.323	783.408	10.999	1019.821	
02/02/2022 11:00	7254000.001	2.32	783.683	10.999	1019.193	
02/02/2022 12:00	7257600.001	2.325	783.202	10.999	1019.202	
02/02/2022 13:00	7261200.001	2.322	783.502	10.999	1019.139	
02/02/2022 14:00	7264800.001	2.306	785.04	10.999	1017.482	
02/02/2022 15:00	7268400.001	2.307	784.944	10.999	1016.813	
02/02/2022 16:00	7272000.001	2.307	784.942	10.999	1016.756	
02/02/2022 17:00	7275600.001	2.304	785.257	10.999	1015.853	
02/02/2022 18:00	7279200.001	2.302	785.433	10.999	1015.382	
02/02/2022 19:00	7282800.001	2.304	785.289	10.947	1014.679	
02/02/2022 20:00	7286400.001	2.297	785.964	10.999	1013.852	

WTP-BH038						
Date and Time	Elapsed Time (Seconds)	Corrected Level Depth To Water (mbgl)	Corrected Pressure (mBar)	Temperature (C)	Barometric Pressure (mBar)	Manual Dip Reading (mbgl)
02/02/2022 21:00	7290000.001	2.292	786.428	10.999	1012.916	
02/02/2022 22:00	7293600.001	2.298	785.832	10.999	1013.101	
02/02/2022 23:00	7297200.001	2.295	786.137	10.999	1012.325	
03/02/2022 00:00	7300800.001	2.293	786.374	10.999	1011.499	
03/02/2022 01:00	7304400.001	2.299	785.76	10.999	1011.584	
03/02/2022 02:00	7308000.001	2.29	786.676	10.999	1010.373	
03/02/2022 03:00	7311600.001	2.292	786.412	10.999	1009.815	
03/02/2022 04:00	7315200.001	2.286	787.047	10.999	1009.356	
03/02/2022 05:00	7318800.001	2.279	787.731	10.999	1008.554	
03/02/2022 06:00	7322400.001	2.287	786.927	10.999	1008.416	
03/02/2022 07:00	7326000.001	2.279	787.682	10.999	1007.25	
03/02/2022 08:00	7329600.001	2.283	787.369	10.999	1007.092	
03/02/2022 09:00	7333200.001	2.28	787.642	10.999	1006.82	
03/02/2022 10:00	7336800.001	2.28	787.608	10.999	1006.5	
03/02/2022 11:00	7340400.001	2.279	787.746	10.999	1006.127	
03/02/2022 12:00	7344000.001	2.277	787.904	10.999	1005.557	
03/02/2022 13:00	7347600.001	2.276	788.049	10.999	1004.413	
03/02/2022 14:00	7351200.001	2.274	788.178	10.999	1003.989	
03/02/2022 15:00	7354800.001	2.266	788.999	10.999	1002.345	
03/02/2022 16:00	7358400.001	2.273	788.315	10.999	1002.323	
03/02/2022 17:00	7362000.001	2.259	789.659	10.999	1001.038	
03/02/2022 18:00	7365600.001	2.269	788.732	10.999	1001.318	
03/02/2022 19:00	7369200.001	2.27	788.573	10.999	1001.3	
03/02/2022 20:00	7372800.001	2.278	787.8	10.999	1002.544	
03/02/2022 21:00	7376400.001	2.292	786.43	10.999	1003.738	
03/02/2022 22:00	7380000.001	2.289	786.741	10.999	1003.543	
03/02/2022 23:00	7383600.001	2.299	785.779	10.999	1004.447	
04/02/2022 00:00	7387200.001	2.289	786.716	10.999	1004.157	
04/02/2022 01:00	7390800.001	2.292	786.456	10.999	1004.476	
04/02/2022 02:00	7394400.001	2.297	785.951	10.999	1005.216	
04/02/2022 03:00	7398000.001	2.302	785.431	10.947	1005.477	
04/02/2022 04:00	7401600.001	2.301	785.589	10.999	1005.814	
04/02/2022 05:00	7405200.001	2.308	784.851	10.999	1006.846	
04/02/2022 06:00	7408800.001	2.307	784.947	10.947	1006.608	
04/02/2022 07:00	7412400.001	2.311	784.593	10.999	1007.75	
04/02/2022 08:00	7416000.001	2.314	784.31	10.999	1007.975	
04/02/2022 09:00	7419600.001	2.319	783.768	10.999	1008.634	
04/02/2022 10:00	7423200.001	2.32	783.658	10.999	1009.803	
04/02/2022 11:00	7426800.001	2.318	783.88	10.999	1009.523	
04/02/2022 12:00	7430400.001	2.321	783.652	10.999	1009.985	
04/02/2022 13:00	7434000.001	2.315	784.182	10.999	1009.809	
04/02/2022 14:00	7437600.001	2.309	784.768	10.999	1010.635	
04/02/2022 15:00	7441200.001	2.307	785.028	10.999	1010.61	
04/02/2022 16:00	7444800.001	2.322	783.515	10.999	1012.24	
04/02/2022 17:00	7448400.001	2.32	783.728	10.999	1012.439	

WTP-BH038						
Date and Time	Elapsed Time (Seconds)	Corrected Level Depth To Water (mbgl)	Corrected Pressure (mBar)	Temperature (C)	Barometric Pressure (mBar)	Manual Dip Reading (mbgl)
04/02/2022 18:00	7452000.001	2.324	783.35	10.999	1013.23	
04/02/2022 19:00	7455600.001	2.334	782.378	10.999	1014.319	
04/02/2022 20:00	7459200.001	2.33	782.767	10.999	1014.577	
04/02/2022 21:00	7462800.001	2.34	781.793	10.999	1015.786	
04/02/2022 22:00	7466400.001	2.332	782.509	10.999	1014.894	
04/02/2022 23:00	7470000.001	2.34	781.719	10.947	1016.071	
05/02/2022 00:00	7473600.001	2.338	781.894	10.947	1015.955	
05/02/2022 01:00	7477200.001	2.333	782.408	10.999	1015.701	
05/02/2022 02:00	7480800.001	2.333	782.445	10.999	1015.37	
05/02/2022 03:00	7484400.001	2.331	782.658	10.999	1015.04	
05/02/2022 04:00	7488000.001	2.326	783.134	10.999	1014.034	
05/02/2022 05:00	7491600.001	2.324	783.319	10.999	1013.613	
05/02/2022 06:00	7495200.001	2.322	783.5	10.999	1012.785	
05/02/2022 07:00	7498800.001	2.317	784.001	10.999	1011.872	
05/02/2022 08:00	7502400.001	2.315	784.24	10.999	1011.28	
05/02/2022 09:00	7506000.001	2.313	784.383	10.999	1010.843	
05/02/2022 10:00	7509600.001	2.32	783.695	10.999	1010.825	
05/02/2022 11:00	7513200.001	2.311	784.614	10.999	1010.141	
05/02/2022 12:00	7516800.001	2.318	783.917	10.999	1010.427	
05/02/2022 13:00	7520400.001	2.312	784.521	10.999	1009.411	
05/02/2022 14:00	7524000.001	2.302	785.449	10.999	1007.953	
05/02/2022 15:00	7527600.001	2.306	785.031	10.999	1008.018	
05/02/2022 16:00	7531200.001	2.303	785.337	10.999	1007.124	
05/02/2022 17:00	7534800.001	2.301	785.553	10.999	1006.673	
05/02/2022 18:00	7538400.001	2.295	786.12	10.999	1005.93	
05/02/2022 19:00	7542000.001	2.29	786.623	10.999	1005.779	
05/02/2022 20:00	7545600.001	2.289	786.717	10.999	1005.333	
05/02/2022 21:00	7549200.001	2.287	786.976	10.999	1004.897	
05/02/2022 22:00	7552800.001	2.28	787.627	10.999	1004.011	
05/02/2022 23:00	7556400.001	2.278	787.816	10.999	1003.41	
06/02/2022 00:00	7560000.001	2.274	788.238	10.999	1001.988	
06/02/2022 01:00	7563600.001	2.276	788.022	10.999	1001.969	
06/02/2022 02:00	7567200.001	2.263	789.285	10.999	1000.059	
06/02/2022 03:00	7570800.001	2.265	789.108	10.999	1000.236	
06/02/2022 04:00	7574400.001	2.265	789.087	10.999	1000.668	
06/02/2022 05:00	7578000.001	2.27	788.594	10.999	1000.868	
06/02/2022 06:00	7581600.001	2.273	788.293	10.999	1001.463	
06/02/2022 07:00	7585200.001	2.28	787.633	10.999	1001.887	
06/02/2022 08:00	7588800.001	2.286	787.063	10.999	1002.281	
06/02/2022 09:00	7592400.001	2.283	787.283	10.999	1002.237	
06/02/2022 10:00	7596000.001	2.287	786.948	10.999	1002.808	
06/02/2022 11:00	7599600.001	2.289	786.777	10.999	1003.214	
06/02/2022 12:00	7603200.001	2.292	786.431	10.947	1003.888	
06/02/2022 13:00	7606800.001	2.297	785.997	10.999	1004.759	
06/02/2022 14:00	7610400.001	2.303	785.411	10.999	1005.815	

WTP-BH038						
Date and Time	Elapsed Time (Seconds)	Corrected Level Depth To Water (mbgl)	Corrected Pressure (mBar)	Temperature (C)	Barometric Pressure (mBar)	Manual Dip Reading (mbgl)
06/02/2022 15:00	7614000.001	2.308	784.857	10.999	1007.31	
06/02/2022 16:00	7617600.001	2.313	784.366	10.999	1008.271	
06/02/2022 17:00	7621200.001	2.321	783.637	10.999	1009.942	
06/02/2022 18:00	7624800.001	2.324	783.28	10.999	1011.358	
06/02/2022 19:00	7628400.001	2.328	782.891	10.999	1012.04	
06/02/2022 20:00	7632000.001	2.336	782.125	10.999	1013.631	
06/02/2022 21:00	7635600.001	2.343	781.462	10.999	1014.94	
06/02/2022 22:00	7639200.001	2.351	780.695	10.999	1016.237	
06/02/2022 23:00	7642800.001	2.347	781.029	10.999	1016.374	
07/02/2022 00:00	7646400.001	2.342	781.517	10.999	1016.769	
07/02/2022 01:00	7650000.001	2.349	780.832	10.999	1017.865	
07/02/2022 02:00	7653600.001	2.343	781.484	10.999	1017.507	
07/02/2022 03:00	7657200.001	2.337	782.01	10.947	1017.37	
07/02/2022 04:00	7660800.001	2.344	781.373	10.999	1017.677	
07/02/2022 05:00	7664400.001	2.339	781.833	10.947	1017.547	
07/02/2022 06:00	7668000.001	2.344	781.377	10.999	1018.262	
07/02/2022 07:00	7671600.001	2.338	781.902	10.999	1017.502	
07/02/2022 08:00	7675200.001	2.343	781.446	10.999	1018.487	
07/02/2022 09:00	7678800.001	2.341	781.652	10.999	1018.399	
07/02/2022 10:00	7682400.001	2.341	781.629	10.999	1018.833	
07/02/2022 11:00	7686000.001	2.34	781.788	10.999	1018.852	
07/02/2022 12:00	7689600.001	2.339	781.877	10.999	1018.704	
07/02/2022 13:00	7693200.001	2.342	781.591	10.999	1018.754	
07/02/2022 14:00	7696800.001	2.335	782.197	10.999	1018.089	
07/02/2022 15:00	7700400.001	2.336	782.182	10.999	1017.869	
07/02/2022 16:00	7704000.001	2.328	782.904	10.999	1017.5	
07/02/2022 17:00	7707600.001	2.329	782.841	10.999	1017.445	
07/02/2022 18:00	7711200.001	2.335	782.226	10.999	1018.002	
07/02/2022 19:00	7714800.001	2.33	782.712	10.999	1017.692	
07/02/2022 20:00	7718400.001	2.33	782.683	10.999	1017.249	
07/02/2022 21:00	7722000.001	2.329	782.862	10.999	1017.6	
07/02/2022 22:00	7725600.001	2.334	782.293	10.947	1017.851	
07/02/2022 23:00	7729200.001	2.33	782.718	10.999	1017.509	
08/02/2022 00:00	7732800.001	2.331	782.583	10.999	1017.409	
08/02/2022 01:00	7736400.001	2.334	782.383	10.999	1017.668	
08/02/2022 02:00	7740000.001	2.333	782.399	10.999	1017.887	
08/02/2022 03:00	7743600.001	2.331	782.648	10.947	1017.084	
08/02/2022 04:00	7747200.001	2.333	782.438	10.999	1017.495	
08/02/2022 05:00	7750800.001	2.323	783.375	10.999	1016.852	
08/02/2022 06:00	7754400.001	2.33	782.756	10.999	1017.413	
08/02/2022 07:00	7758000.001	2.325	783.204	10.999	1016.729	
08/02/2022 08:00	7761600.001	2.326	783.097	10.999	1017.189	
08/02/2022 09:00	7765200.001	2.328	782.913	10.999	1018.138	
08/02/2022 10:00	7768800.001	2.327	783.064	10.999	1017.987	
08/02/2022 11:00	7772400.001	2.327	783.027	10.999	1018.024	

WTP-BH038						
Date and Time	Elapsed Time (Seconds)	Corrected Level Depth To Water (mbgl)	Corrected Pressure (mBar)	Temperature (C)	Barometric Pressure (mBar)	Manual Dip Reading (mbgl)
08/02/2022 12:00	7776000.001	2.327	782.996	10.999	1017.819	
08/02/2022 13:00	7779600.001	2.324	783.358	10.999	1017.164	
08/02/2022 14:00	7783200.001	2.318	783.862	10.999	1016.6	
08/02/2022 15:00	7786800.001	2.312	784.484	10.999	1015.979	
08/02/2022 16:00	7790400.001	2.314	784.311	10.999	1015.74	
08/02/2022 17:00	7794000.001	2.31	784.724	10.999	1015.092	
08/02/2022 18:00	7797600.001	2.313	784.377	10.999	1015.497	
08/02/2022 19:00	7801200.001	2.317	784.031	10.999	1016.255	
08/02/2022 20:00	7804800.001	2.31	784.662	10.999	1015.624	
08/02/2022 21:00	7808400.001	2.319	783.794	10.999	1016.551	
08/02/2022 22:00	7812000.001	2.315	784.195	10.999	1016.268	
08/02/2022 23:00	7815600.001	2.319	783.852	11.052	1016.811	
09/02/2022 00:00	7819200.001	2.31	784.655	10.999	1015.985	
09/02/2022 01:00	7822800.001	2.318	783.936	10.999	1017.056	
09/02/2022 02:00	7826400.001	2.318	783.853	10.999	1016.551	
09/02/2022 03:00	7830000.001	2.32	783.664	10.999	1017.446	
09/02/2022 04:00	7833600.001	2.322	783.474	10.999	1017.165	
09/02/2022 05:00	7837200.001	2.319	783.841	10.999	1016.857	
09/02/2022 06:00	7840800.001	2.32	783.659	10.999	1017.745	
09/02/2022 07:00	7844400.001	2.316	784.058	10.999	1017.699	
09/02/2022 08:00	7848000.001	2.314	784.317	10.999	1017.911	
09/02/2022 09:00	7851600.001	2.317	783.996	10.999	1018.468	
09/02/2022 10:00	7855200.001	2.33	782.735	10.947	1019.469	
09/02/2022 11:00	7858800.001	2.324	783.328	10.999	1019.371	
09/02/2022 12:00	7862400.001	2.325	783.251	10.999	1019.625	
09/02/2022 13:00	7866000.001	2.323	783.381	10.999	1019.26	
09/02/2022 14:00	7869600.001	2.319	783.839	10.999	1018.507	
09/02/2022 15:00	7873200.001	2.319	783.83	10.999	1018.516	
09/02/2022 16:00	7876800.001	2.322	783.521	10.999	1018.707	
09/02/2022 17:00	7880400.001	2.322	783.518	10.999	1018.533	
09/02/2022 18:00	7884000.001	2.316	784.13	10.999	1018.393	
09/02/2022 19:00	7887600.001	2.318	783.886	10.999	1018.46	
09/02/2022 20:00	7891200.001	2.316	784.087	10.999	1018.2	
09/02/2022 21:00	7894800.001	2.315	784.225	10.999	1018.18	
09/02/2022 22:00	7898400.001	2.318	783.898	10.999	1018.802	
09/02/2022 23:00	7902000.001	2.314	784.253	10.999	1018.505	
10/02/2022 00:00	7905600.001	2.319	783.763	10.999	1018.877	
10/02/2022 01:00	7909200.001	2.318	783.874	10.999	1018.707	
10/02/2022 02:00	7912800.001	2.324	783.325	10.999	1018.785	
10/02/2022 03:00	7916400.001	2.319	783.762	10.999	1018.525	
10/02/2022 04:00	7920000.001	2.317	783.979	10.999	1018.308	
10/02/2022 05:00	7923600.001	2.319	783.77	10.999	1018.694	
10/02/2022 06:00	7927200.001	2.322	783.542	10.999	1019.039	
10/02/2022 07:00	7930800.001	2.324	783.299	10.999	1019.282	
10/02/2022 08:00	7934400.001	2.327	783.052	10.999	1019.53	

WTP-BH038						
Date and Time	Elapsed Time (Seconds)	Corrected Level Depth To Water (mbgl)	Corrected Pressure (mBar)	Temperature (C)	Barometric Pressure (mBar)	Manual Dip Reading (mbgl)
10/02/2022 09:00	7938000.001	2.332	782.516	10.999	1020.595	
10/02/2022 10:00	7941600.001	2.332	782.576	10.999	1020.535	
10/02/2022 11:00	7945200.001	2.331	782.632	10.999	1021.067	
10/02/2022 12:00	7948800.001	2.33	782.74	10.999	1020.724	
10/02/2022 13:00	7952400.001	2.327	783.03	10.999	1021.317	
10/02/2022 14:00	7956000.001	2.331	782.597	10.999	1021.573	
10/02/2022 15:00	7959600.001	2.329	782.784	10.999	1021.446	
10/02/2022 16:00	7963200.001	2.335	782.221	10.999	1022.656	
10/02/2022 17:00	7966800.001	2.333	782.472	10.999	1023.111	
10/02/2022 18:00	7970400.001	2.337	781.995	10.999	1023.588	
10/02/2022 19:00	7974000.001	2.344	781.317	10.999	1024.502	
10/02/2022 20:00	7977600.001	2.346	781.166	10.999	1025.064	
10/02/2022 21:00	7981200.001	2.339	781.846	10.999	1025.268	
10/02/2022 22:00	7984800.001	2.341	781.656	10.999	1025.693	
10/02/2022 23:00	7988400.001	2.347	781.017	10.999	1026.627	
11/02/2022 00:00	7992000.001	2.349	780.863	10.999	1027.016	
11/02/2022 01:00	7995600.001	2.349	780.848	10.947	1027.007	
11/02/2022 02:00	7999200.001	2.348	780.944	10.947	1026.852	
11/02/2022 03:00	8002800.001	2.35	780.756	10.947	1027.099	
11/02/2022 04:00	8006400.001	2.348	780.988	10.999	1026.95	
11/02/2022 05:00	8010000.001	2.343	781.432	10.999	1026.448	
11/02/2022 06:00	8013600.001	2.337	782.042	10.999	1025.896	
11/02/2022 07:00	8017200.001	2.343	781.43	10.999	1026.095	
11/02/2022 08:00	8020800.001	2.339	781.806	10.947	1025.696	
11/02/2022 09:00	8024400.001	2.342	781.545	10.999	1025.746	
11/02/2022 10:00	8028000.001	2.332	782.524	10.999	1024.649	
11/02/2022 11:00	8031600.001	2.324	783.269	10.999	1023.667	
11/02/2022 12:00	8035200.001	2.321	783.595	10.999	1022.93	
11/02/2022 13:00	8038800.001	2.315	784.15	10.999	1021.492	
11/02/2022 14:00	8042400.001	2.308	784.858	10.999	1020.372	
11/02/2022 15:00	8046000.001	2.309	784.756	10.999	1019.355	
11/02/2022 16:00	8049600.001	2.303	785.38	10.999	1018.26	
11/02/2022 17:00	8053200.001	2.298	785.9	10.999	1016.858	
11/02/2022 18:00	8056800.001	2.297	785.998	10.999	1016.054	
11/02/2022 19:00	8060400.001	2.286	787.039	10.947	1014.989	
11/02/2022 20:00	8064000.001	2.289	786.739	10.999	1014.607	
11/02/2022 21:00	8067600.001	2.283	787.29	10.999	1013.467	
11/02/2022 22:00	8071200.001	2.281	787.536	10.999	1012.515	
11/02/2022 23:00	8074800.001	2.281	787.509	10.999	1011.777	
12/02/2022 00:00	8078400.001	2.281	787.517	10.999	1010.651	
12/02/2022 01:00	8082000.001	2.275	788.093	10.947	1009.462	
12/02/2022 02:00	8085600.001	2.276	787.991	10.999	1008.588	
12/02/2022 03:00	8089200.001	2.266	788.991	10.999	1007.235	
12/02/2022 04:00	8092800.001	2.265	789.054	10.999	1006.055	
12/02/2022 05:00	8096400.001	2.258	789.788	10.947	1004.531	

WTP-BH038						
Date and Time	Elapsed Time (Seconds)	Corrected Level Depth To Water (mbgl)	Corrected Pressure (mBar)	Temperature (C)	Barometric Pressure (mBar)	Manual Dip Reading (mbgl)
12/02/2022 06:00	8100000.001	2.262	789.404	10.999	1004.469	
12/02/2022 07:00	8103600.001	2.257	789.83	10.999	1003.926	
12/02/2022 08:00	8107200.001	2.262	789.411	10.999	1004.109	
12/02/2022 09:00	8110800.001	2.261	789.487	10.999	1003.916	
12/02/2022 10:00	8114400.001	2.263	789.251	10.999	1004.034	
12/02/2022 11:00	8118000.001	2.263	789.288	10.999	1003.703	
12/02/2022 12:00	8121600.001	2.263	789.286	10.999	1003.469	
12/02/2022 13:00	8125200.001	2.266	789.003	10.947	1003.787	
12/02/2022 14:00	8128800.001	2.266	788.988	10.947	1003.037	
12/02/2022 15:00	8132400.001	2.264	789.222	10.947	1002.274	
12/02/2022 16:00	8136000.001	2.254	790.191	10.999	1001.799	
12/02/2022 17:00	8139600.001	2.256	789.93	10.947	1001.683	
12/02/2022 18:00	8143200.001	2.251	790.465	10.947	1001.384	
12/02/2022 19:00	8146800.001	2.26	789.628	10.999	1001.069	
12/02/2022 20:00	8150400.001	2.26	789.539	10.999	1001.04	
12/02/2022 21:00	8154000.001	2.256	789.95	10.999	1000.335	
12/02/2022 22:00	8157600.001	2.257	789.88	10.999	1000.052	
12/02/2022 23:00	8161200.001	2.255	790.057	10.999	999.17	
13/02/2022 00:00	8164800.001	2.249	790.653	10.999	997.632	
13/02/2022 01:00	8168400.001	2.238	791.722	10.999	995.858	
13/02/2022 02:00	8172000.001	2.235	792.075	10.947	994.364	
13/02/2022 03:00	8175600.001	2.217	793.781	10.947	991.776	
13/02/2022 04:00	8179200.001	2.209	794.616	10.947	989.882	
13/02/2022 05:00	8182800.001	2.201	795.41	10.947	988.089	
13/02/2022 06:00	8186400.001	2.19	796.435	10.999	986.382	
13/02/2022 07:00	8190000.001	2.192	796.202	10.999	985.969	
13/02/2022 08:00	8193600.001	2.196	795.899	10.999	985.742	
13/02/2022 09:00	8197200.001	2.198	795.611	10.999	985.443	
13/02/2022 10:00	8200800.001	2.2	795.458	10.947	984.926	
13/02/2022 11:00	8204400.001	2.205	794.995	10.999	985.059	
13/02/2022 12:00	8208000.001	2.209	794.61	10.999	985.151	
13/02/2022 13:00	8211600.001	2.213	794.158	10.947	985.461	
13/02/2022 14:00	8215200.001	2.21	794.466	10.947	984.859	
13/02/2022 15:00	8218800.001	2.217	793.76	10.947	985.742	
13/02/2022 16:00	8222400.001	2.215	794.029	10.999	985.967	
13/02/2022 17:00	8226000.001	2.225	793.023	10.947	987.184	
13/02/2022 18:00	8229600.001	2.232	792.346	10.947	987.626	
13/02/2022 19:00	8233200.001	2.234	792.122	10.999	987.874	
13/02/2022 20:00	8236800.001	2.239	791.613	10.947	988.829	
13/02/2022 21:00	8240400.001	2.246	790.985	10.999	989.774	
13/02/2022 22:00	8244000.001	2.249	790.69	10.947	990.34	
13/02/2022 23:00	8247600.001	2.246	790.918	10.999	990.547	
14/02/2022 00:00	8251200.001	2.254	790.217	10.999	991.072	
14/02/2022 01:00	8254800.001	2.254	790.157	10.999	991.838	
14/02/2022 02:00	8258400.001	2.259	789.675	10.999	992.26	

WTP-BH038						
Date and Time	Elapsed Time (Seconds)	Corrected Level Depth To Water (mbgl)	Corrected Pressure (mBar)	Temperature (C)	Barometric Pressure (mBar)	Manual Dip Reading (mbgl)
14/02/2022 03:00	8262000.001	2.262	789.391	10.999	992.956	
14/02/2022 04:00	8265600.001	2.263	789.253	10.947	993.306	
14/02/2022 05:00	8269200.001	2.273	788.338	10.947	994.456	
14/02/2022 06:00	8272800.001	2.272	788.452	10.999	995.247	
14/02/2022 07:00	8276400.001	2.289	786.722	10.999	997.448	
14/02/2022 08:00	8280000.001	2.289	786.756	10.999	998.413	
14/02/2022 09:00	8283600.001	2.301	785.603	10.947	999.954	
14/02/2022 10:00	8287200.001	2.305	785.148	10.999	1001.256	
14/02/2022 11:00	8290800.001	2.299	785.741	10.999	1001.662	
14/02/2022 12:00	8294400.001	2.3	785.665	10.947	1002.185	
14/02/2022 13:00	8298000.001	2.301	785.568	10.999	1002.835	
14/02/2022 14:00	8301600.001	2.307	784.985	10.947	1003.453	
14/02/2022 15:00	8305200.001	2.308	784.926	10.999	1003.594	
14/02/2022 16:00	8308800.001	2.309	784.812	10.947	1003.979	
14/02/2022 17:00	8312400.001	2.312	784.497	10.999	1004.377	
14/02/2022 18:00	8316000.001	2.316	784.135	10.999	1004.797	
14/02/2022 19:00	8319600.001	2.311	784.561	10.999	1004.783	
14/02/2022 20:00	8323200.001	2.309	784.779	10.999	1004.389	
14/02/2022 21:00	8326800.001	2.297	785.968	10.999	1003.494	
14/02/2022 22:00	8330400.001	2.294	786.236	10.947	1002.555	
14/02/2022 23:00	8334000.001	2.298	785.872	10.947	1002.154	
15/02/2022 00:00	8337600.001	2.287	786.915	11.052	1000.277	
15/02/2022 01:00	8341200.001	2.282	787.457	10.999	999.358	
15/02/2022 02:00	8344800.001	2.281	787.5	10.999	998.433	
15/02/2022 03:00	8348400.001	2.269	788.701	10.947	996.679	
15/02/2022 04:00	8352000.001	2.271	788.503	10.947	996.406	
15/02/2022 05:00	8355600.001	2.275	788.091	10.999	996.842	
15/02/2022 06:00	8359200.001	2.28	787.64	11.052	997.2	
15/02/2022 07:00	8362800.001	2.277	787.897	10.999	997.095	
15/02/2022 08:00	8366400.001	2.282	787.438	10.947	997.413	
15/02/2022 09:00	8370000.001	2.282	787.384	10.999	997.844	
15/02/2022 10:00	8373600.001	2.291	786.577	10.999	998.24	
15/02/2022 11:00	8377200.001	2.286	787.024	10.947	998.415	
15/02/2022 12:00	8380800.001	2.288	786.802	10.947	997.991	
15/02/2022 13:00	8384400.001	2.292	786.476	10.999	997.988	
15/02/2022 14:00	8388000.001	2.277	787.877	10.999	996.41	
15/02/2022 15:00	8391600.001	2.272	788.361	10.999	995.691	
15/02/2022 16:00	8395200.001	2.267	788.947	10.947	994.376	
15/02/2022 17:00	8398800.001	2.258	789.78	10.999	992.626	
15/02/2022 18:00	8402400.001	2.253	790.224	10.999	991.124	
15/02/2022 19:00	8406000.001	2.246	790.995	10.999	989.824	
15/02/2022 20:00	8409600.001	2.235	792.054	10.947	987.859	
15/02/2022 21:00	8413200.001	2.238	791.728	10.999	987.268	
15/02/2022 22:00	8416800.001	2.232	792.309	10.947	987.076	
15/02/2022 23:00	8420400.001	2.236	791.963	10.947	987.127	

WTP-BH038						
Date and Time	Elapsed Time (Seconds)	Corrected Level Depth To Water (mbgl)	Corrected Pressure (mBar)	Temperature (C)	Barometric Pressure (mBar)	Manual Dip Reading (mbgl)
16/02/2022 00:00	8424000.001	2.244	791.164	10.999	987.48	
16/02/2022 01:00	8427600.001	2.252	790.38	10.999	988.616	
16/02/2022 02:00	8431200.001	2.261	789.478	10.999	989.049	
16/02/2022 03:00	8434800.001	2.264	789.233	10.947	989.623	
16/02/2022 04:00	8438400.001	2.262	789.37	10.947	989.955	
16/02/2022 05:00	8442000.001	2.264	789.214	10.947	990.229	
16/02/2022 06:00	8445600.001	2.265	789.087	10.947	990.238	
16/02/2022 07:00	8449200.001	2.263	789.265	11.052	989.814	
16/02/2022 08:00	8452800.001	2.256	790.002	10.999	988.23	
16/02/2022 09:00	8456400.001	2.25	790.596	10.947	987.848	
16/02/2022 10:00	8460000.001	2.253	790.24	10.947	987.616	
16/02/2022 11:00	8463600.001	2.247	790.893	11.052	987.01	
16/02/2022 12:00	8467200.001	2.249	790.696	10.947	986.279	
16/02/2022 13:00	8470800.001	2.237	791.859	10.999	986.139	
16/02/2022 14:00	8474400.001	2.249	790.688	10.947	987.051	
16/02/2022 15:00	8478000.001	2.256	789.931	10.999	987.89	
16/02/2022 16:00	8481600.001	2.255	790.036	10.999	987.961	
16/02/2022 17:00	8485200.001	2.259	789.713	10.999	988.461	
16/02/2022 18:00	8488800.001	2.26	789.607	10.947	988.954	
16/02/2022 19:00	8492400.001	2.276	788.052	10.999	991.297	
16/02/2022 20:00	8496000.001	2.281	787.505	10.947	992.408	
16/02/2022 21:00	8499600.001	2.282	787.399	11.052	993.091	
16/02/2022 22:00	8503200.001	2.289	786.703	10.947	994.327	
16/02/2022 23:00	8506800.001	2.291	786.54	10.999	995.513	
17/02/2022 00:00	8510400.001	2.301	785.591	10.947	997.202	
17/02/2022 01:00	8514000.001	2.302	785.497	10.999	998.32	
17/02/2022 02:00	8517600.001	2.31	784.693	10.999	999.476	
17/02/2022 03:00	8521200.001	2.309	784.76	10.947	1000.503	
17/02/2022 04:00	8524800.001	2.311	784.633	10.999	1001.418	
17/02/2022 05:00	8528400.001	2.312	784.481	10.999	1001.923	
17/02/2022 06:00	8532000.001	2.314	784.329	10.947	1002.463	
17/02/2022 07:00	8535600.001	2.308	784.924	10.999	1002.068	
17/02/2022 08:00	8539200.001	2.316	784.117	10.947	1002.968	
17/02/2022 09:00	8542800.001	2.311	784.563	10.947	1002.757	
17/02/2022 10:00	8546400.001	2.314	784.342	10.947	1003.155	
17/02/2022 11:00	8550000.001	2.309	784.797	10.999	1003.312	
17/02/2022 12:00	8553600.001	2.319	783.776	10.999	1003.98	2.06
17/02/2022 13:00	8557200.001	2.305	785.151	10.683	1004.697	
17/02/2022 14:00	8560800.001	2.301	785.541	10.947	1004.485	
17/02/2022 15:00	8564400.001	2.3	785.617	10.947	1004.115	
17/02/2022 16:00	8568000.001	2.3	785.701	10.947	1003.795	
17/02/2022 17:00	8571600.001	2.29	786.598	10.999	1002.863	
17/02/2022 18:00	8575200.001	2.288	786.849	10.999	1002.201	
17/02/2022 19:00	8578800.001	2.28	787.584	10.999	1000.583	
17/02/2022 20:00	8582400.001	2.269	788.734	10.947	998.469	

WTP-BH038						
Date and Time	Elapsed Time (Seconds)	Corrected Level Depth To Water (mbgl)	Corrected Pressure (mBar)	Temperature (C)	Barometric Pressure (mBar)	Manual Dip Reading (mbgl)
17/02/2022 21:00	8586000.001	2.26	789.554	10.947	995.826	
17/02/2022 22:00	8589600.001	2.24	791.52	10.999	992.474	
17/02/2022 23:00	8593200.001	2.219	793.609	10.947	988.068	
18/02/2022 00:00	8596800.001	2.196	795.826	10.999	983.641	
18/02/2022 01:00	8600400.001	2.186	796.853	11.052	980.757	
18/02/2022 02:00	8604000.001	2.193	796.116	10.947	981.446	
18/02/2022 03:00	8607600.001	2.198	795.689	10.947	980.757	
18/02/2022 04:00	8611200.001	2.189	796.549	11.052	977.947	
18/02/2022 05:00	8614800.001	2.183	797.123	10.947	975.386	
18/02/2022 06:00	8618400.001	2.167	798.664	10.947	973.375	
18/02/2022 07:00	8622000.001	2.169	798.451	10.947	973	
18/02/2022 08:00	8625600.001	2.198	795.653	10.947	977.913	
18/02/2022 09:00	8629200.001	2.232	792.353	10.999	983.529	
18/02/2022 10:00	8632800.001	2.255	790.113	11.052	987.908	
18/02/2022 11:00	8636400.001	2.275	788.092	10.947	990.822	
18/02/2022 12:00	8640000.001	2.282	787.393	10.947	992.697	
18/02/2022 13:00	8643600.001	2.283	787.356	10.999	993.463	
18/02/2022 14:00	8647200.001	2.283	787.344	10.999	995.709	
18/02/2022 15:00	8650800.001	2.462	769.839	10.999	996.643	
18/02/2022 16:00	8654400.001	2.416	774.275	10.947	998.058	
18/02/2022 17:00	8658000.001	2.405	775.342	10.947	1000.575	
18/02/2022 18:00	8661600.001	2.402	775.707	10.947	1001.679	
18/02/2022 19:00	8665200.001	2.396	776.222	10.947	1002.457	
18/02/2022 20:00	8668800.001	2.397	776.18	10.947	1003.498	
18/02/2022 21:00	8672400.001	2.395	776.381	10.947	1004.179	
18/02/2022 22:00	8676000.001	2.396	776.228	10.947	1005.331	
18/02/2022 23:00	8679600.001	2.39	776.847	10.947	1005.124	
19/02/2022 00:00	8683200.001	2.392	776.606	10.947	1005.541	
19/02/2022 01:00	8686800.001	2.389	776.916	10.947	1005.701	
19/02/2022 02:00	8690400.001	2.382	777.677	10.947	1005.058	
19/02/2022 03:00	8694000.001	2.378	778.054	10.999	1004.117	
19/02/2022 04:00	8697600.001	2.352	780.593	10.999	1001.284	
19/02/2022 05:00	8701200.001	2.352	780.536	10.947	999.671	
19/02/2022 06:00	8704800.001	2.337	782.071	10.947	996.96	
19/02/2022 07:00	8708400.001	2.342	781.57	10.999	996.603	
19/02/2022 08:00	8712000.001	2.338	781.916	10.947	995.881	
19/02/2022 09:00	8715600.001	2.346	781.205	10.947	996.828	
19/02/2022 10:00	8719200.001	2.358	779.939	10.947	998.916	
19/02/2022 11:00	8722800.001	2.375	778.321	10.947	1000.652	
19/02/2022 12:00	8726400.001	2.376	778.194	10.999	1001.978	
19/02/2022 13:00	8730000.001	2.375	778.326	10.999	1002.434	
19/02/2022 14:00	8733600.001	2.372	778.63	10.947	1002.518	
19/02/2022 15:00	8737200.001	2.37	778.843	10.947	1002.598	
19/02/2022 16:00	8740800.001	2.363	779.448	10.999	1002.193	
19/02/2022 17:00	8744400.001	2.367	779.097	10.947	1002.11	

WTP-BH038						
Date and Time	Elapsed Time (Seconds)	Corrected Level Depth To Water (mbgl)	Corrected Pressure (mBar)	Temperature (C)	Barometric Pressure (mBar)	Manual Dip Reading (mbgl)
19/02/2022 18:00	8748000.001	2.366	779.184	10.999	1001.635	
19/02/2022 19:00	8751600.001	2.358	779.954	10.999	1000.924	
19/02/2022 20:00	8755200.001	2.359	779.845	10.947	1001.185	
19/02/2022 21:00	8758800.001	2.357	780.128	10.947	1000.843	
19/02/2022 22:00	8762400.001	2.357	780.066	10.999	1001.106	
19/02/2022 23:00	8766000.001	2.354	780.413	10.999	1000.582	
20/02/2022 00:00	8769600.001	2.352	780.61	10.999	1000.209	
20/02/2022 01:00	8773200.001	2.343	781.49	10.947	998.894	
20/02/2022 02:00	8776800.001	2.346	781.163	10.947	998.515	
20/02/2022 03:00	8780400.001	2.342	781.533	10.999	998.109	
20/02/2022 04:00	8784000.001	2.34	781.712	10.947	997.026	
20/02/2022 05:00	8787600.001	2.333	782.425	10.999	996.043	
20/02/2022 06:00	8791200.001	2.333	782.48	10.999	995.811	
20/02/2022 07:00	8794800.001	2.332	782.566	11.052	995.338	
20/02/2022 08:00	8798400.001	2.325	783.257	10.999	994.505	
20/02/2022 09:00	8802000.001	2.324	783.297	10.894	994.124	
20/02/2022 10:00	8805600.001	2.316	784.09	10.894	992.449	
20/02/2022 11:00	8809200.001	2.314	784.317	10.894	991.048	
20/02/2022 12:00	8812800.001	2.32	783.731	10.947	991.246	
20/02/2022 13:00	8816400.001	2.319	783.781	10.947	991.078	
20/02/2022 14:00	8820000.001	2.319	783.8	10.947	991.412	
20/02/2022 15:00	8823600.001	2.322	783.518	11.052	992.564	
20/02/2022 16:00	8827200.001	2.337	782.074	10.999	993.984	
20/02/2022 17:00	8830800.001	2.345	781.21	10.947	996.352	
20/02/2022 18:00	8834400.001	2.35	780.786	10.999	997.564	
20/02/2022 19:00	8838000.001	2.352	780.54	10.947	998.374	
20/02/2022 20:00	8841600.001	2.351	780.621	10.947	999.174	
20/02/2022 21:00	8845200.001	2.345	781.275	10.947	999.167	
20/02/2022 22:00	8848800.001	2.357	780.116	10.947	1000.914	
20/02/2022 23:00	8852400.001	2.359	779.863	10.947	1001.696	
21/02/2022 00:00	8856000.001	2.357	780.121	10.947	1001.908	
21/02/2022 01:00	8859600.001	2.362	779.563	10.947	1003.054	
21/02/2022 02:00	8863200.001	2.36	779.747	10.947	1003.458	
21/02/2022 03:00	8866800.001	2.363	779.537	10.947	1003.903	
21/02/2022 04:00	8870400.001	2.363	779.479	10.999	1004.807	
21/02/2022 05:00	8874000.001	2.367	779.068	10.999	1006.278	
21/02/2022 06:00	8877600.001	2.376	778.213	10.999	1007.897	
21/02/2022 07:00	8881200.001	2.383	777.541	10.947	1009.603	
21/02/2022 08:00	8884800.001	2.386	777.248	10.947	1011.366	
21/02/2022 09:00	8888400.001	2.397	776.178	10.947	1013.083	
21/02/2022 10:00	8892000.001	2.397	776.194	10.947	1013.832	
21/02/2022 11:00	8895600.001	2.396	776.296	10.947	1014.671	
21/02/2022 12:00	8899200.001	2.4	775.835	10.947	1015.426	
21/02/2022 13:00	8902800.001	2.401	775.747	10.947	1016.161	
21/02/2022 14:00	8906400.001	2.397	776.13	10.947	1015.836	

WTP-BH038						
Date and Time	Elapsed Time (Seconds)	Corrected Level Depth To Water (mbgl)	Corrected Pressure (mBar)	Temperature (C)	Barometric Pressure (mBar)	Manual Dip Reading (mbgl)
21/02/2022 15:00	8910000.001	2.387	777.174	10.947	1015.263	
21/02/2022 16:00	8913600.001	2.385	777.3	10.999	1014.985	
21/02/2022 17:00	8917200.001	2.384	777.449	10.947	1014.576	
21/02/2022 18:00	8920800.001	2.38	777.779	10.999	1014.211	
21/02/2022 19:00	8924400.001	2.382	777.676	10.947	1014.056	
21/02/2022 20:00	8928000.001	2.379	777.948	10.947	1013.666	
21/02/2022 21:00	8931600.001	2.379	777.948	10.999	1013.396	
21/02/2022 22:00	8935200.001	2.377	778.168	10.999	1012.941	
21/02/2022 23:00	8938800.001	2.375	778.356	10.999	1012.399	
22/02/2022 00:00	8942400.001	2.369	778.882	10.947	1011.497	
22/02/2022 01:00	8946000.001	2.36	779.745	10.947	1009.987	
22/02/2022 02:00	8949600.001	2.364	779.401	10.999	1009.707	
22/02/2022 03:00	8953200.001	2.359	779.88	10.999	1008.641	
22/02/2022 04:00	8956800.001	2.348	780.961	10.999	1006.677	
22/02/2022 05:00	8960400.001	2.345	781.284	10.947	1005.684	
22/02/2022 06:00	8964000.001	2.356	780.154	10.947	1007.52	
22/02/2022 07:00	8967600.001	2.366	779.161	10.947	1008.924	
22/02/2022 08:00	8971200.001	2.371	778.713	10.947	1009.666	
22/02/2022 09:00	8974800.001	2.375	778.328	10.999	1010.721	
22/02/2022 10:00	8978400.001	2.378	778.014	10.947	1012.305	
22/02/2022 11:00	8982000.001	2.385	777.343	10.947	1013.506	
22/02/2022 12:00	8985600.001	2.387	777.118	10.947	1014.084	
22/02/2022 13:00	8989200.001	2.386	777.273	10.947	1014.341	
22/02/2022 14:00	8992800.001	2.385	777.381	10.999	1014.727	
22/02/2022 15:00	8996400.001	2.383	777.532	10.947	1014.905	
22/02/2022 16:00	9000000.001	2.383	777.537	10.947	1015.194	
22/02/2022 17:00	9003600.001	2.385	777.344	10.999	1016.058	
22/02/2022 18:00	9007200.001	2.387	777.153	10.999	1016.603	
22/02/2022 19:00	9010800.001	2.383	777.511	10.947	1016.514	
22/02/2022 20:00	9014400.001	2.382	777.601	10.999	1016.802	
22/02/2022 21:00	9018000.001	2.383	777.534	10.947	1017.08	
22/02/2022 22:00	9021600.001	2.384	777.414	10.999	1016.929	
22/02/2022 23:00	9025200.001	2.382	777.594	10.947	1016.549	
23/02/2022 00:00	9028800.001	2.377	778.155	10.947	1015.694	
23/02/2022 01:00	9032400.001	2.371	778.75	10.947	1015.099	
23/02/2022 02:00	9036000.001	2.368	779.006	10.947	1014.137	
23/02/2022 03:00	9039600.001	2.368	779.018	10.947	1013.949	
23/02/2022 04:00	9043200.001	2.358	779.938	10.947	1012.499	
23/02/2022 05:00	9046800.001	2.358	779.954	10.999	1012.095	
23/02/2022 06:00	9050400.001	2.359	779.842	10.947	1011.713	
23/02/2022 07:00	9054000.001	2.352	780.538	10.999	1010.629	
23/02/2022 08:00	9057600.001	2.349	780.824	10.999	1009.873	
23/02/2022 09:00	9061200.001	2.345	781.261	10.999	1009.024	
23/02/2022 10:00	9064800.001	2.345	781.291	10.999	1008.347	
23/02/2022 11:00	9068400.001	2.342	781.584	10.999	1007.584	

WTP-BH038						
Date and Time	Elapsed Time (Seconds)	Corrected Level Depth To Water (mbgl)	Corrected Pressure (mBar)	Temperature (C)	Barometric Pressure (mBar)	Manual Dip Reading (mbgl)
23/02/2022 12:00	9072000.001	2.333	782.396	10.947	1006.395	
23/02/2022 13:00	9075600.001	2.331	782.651	10.947	1005.375	
23/02/2022 14:00	9079200.001	2.332	782.509	10.999	1005.248	
23/02/2022 15:00	9082800.001	2.328	782.912	10.947	1004.468	
23/02/2022 16:00	9086400.001	2.325	783.229	10.947	1003.562	
23/02/2022 17:00	9090000.001	2.328	782.96	10.999	1003.738	
23/02/2022 18:00	9093600.001	2.334	782.351	10.947	1004.146	
23/02/2022 19:00	9097200.001	2.338	781.911	10.999	1004.787	
23/02/2022 20:00	9100800.001	2.339	781.861	10.947	1004.813	
23/02/2022 21:00	9104400.001	2.335	782.248	10.999	1004.156	
23/02/2022 22:00	9108000.001	2.333	782.414	10.999	1003.755	
23/02/2022 23:00	9111600.001	2.331	782.626	10.947	1003.813	
24/02/2022 00:00	9115200.001	2.331	782.634	10.999	1003.476	
24/02/2022 01:00	9118800.001	2.325	783.201	10.947	1002.355	
24/02/2022 02:00	9122400.001	2.326	783.134	10.947	1002.482	
24/02/2022 03:00	9126000.001	2.321	783.615	10.999	1001.436	
24/02/2022 04:00	9129600.001	2.316	784.116	10.947	1000.735	
24/02/2022 05:00	9133200.001	2.33	782.695	10.947	1001.98	
24/02/2022 06:00	9136800.001	2.328	782.884	10.947	1002.026	
24/02/2022 07:00	9140400.001	2.333	782.476	10.947	1002.67	
24/02/2022 08:00	9144000.001	2.335	782.249	10.947	1003.72	
24/02/2022 09:00	9147600.001	2.335	782.249	10.947	1004.484	
24/02/2022 10:00	9151200.001	2.339	781.81	10.947	1005.981	
24/02/2022 11:00	9154800.001	2.341	781.612	10.999	1006.203	
24/02/2022 12:00	9158400.001	2.337	782.014	10.947	1006.659	
24/02/2022 13:00	9162000.001	2.346	781.186	10.999	1007.629	
24/02/2022 14:00	9165600.001	2.341	781.68	10.947	1007.64	
24/02/2022 15:00	9169200.001	2.338	781.981	10.947	1007.457	
24/02/2022 16:00	9172800.001	2.344	781.37	10.947	1008.538	
24/02/2022 17:00	9176400.001	2.346	781.203	10.947	1009.117	
24/02/2022 18:00	9180000.001	2.345	781.292	10.947	1009.439	
24/02/2022 19:00	9183600.001	2.358	780.028	10.947	1011.41	
24/02/2022 20:00	9187200.001	2.362	779.619	10.947	1012.465	
24/02/2022 21:00	9190800.001	2.365	779.274	10.999	1013.775	
24/02/2022 22:00	9194400.001	2.366	779.241	10.947	1014.314	
24/02/2022 23:00	9198000.001	2.372	778.567	10.999	1015.894	
25/02/2022 00:00	9201600.001	2.372	778.603	10.947	1016.364	
25/02/2022 01:00	9205200.001	2.373	778.48	10.947	1017.369	
25/02/2022 02:00	9208800.001	2.381	777.749	10.999	1018.536	
25/02/2022 03:00	9212400.001	2.373	778.475	10.999	1018.28	
25/02/2022 04:00	9216000.001	2.378	777.996	10.947	1019.324	
25/02/2022 05:00	9219600.001	2.378	778.051	10.947	1019.446	
25/02/2022 06:00	9223200.001	2.384	777.388	10.947	1020.756	
25/02/2022 07:00	9226800.001	2.385	777.372	10.999	1021.502	
25/02/2022 08:00	9230400.001	2.383	777.537	10.947	1021.489	

WTP-BH038						
Date and Time	Elapsed Time (Seconds)	Corrected Level Depth To Water (mbgl)	Corrected Pressure (mBar)	Temperature (C)	Barometric Pressure (mBar)	Manual Dip Reading (mbgl)
25/02/2022 09:00	9234000.001	2.388	777.09	10.947	1022.701	
25/02/2022 10:00	9237600.001	2.38	777.848	10.947	1022.179	
25/02/2022 11:00	9241200.001	2.385	777.382	10.947	1022.292	
25/02/2022 12:00	9244800.001	2.381	777.721	10.947	1022.188	
25/02/2022 13:00	9248400.001	2.375	778.305	10.947	1021.604	
25/02/2022 14:00	9252000.001	2.371	778.703	10.947	1020.911	
25/02/2022 15:00	9255600.001	2.368	779.012	10.947	1020.603	
25/02/2022 16:00	9259200.001	2.373	778.467	10.999	1020.643	
25/02/2022 17:00	9262800.001	2.368	779.004	10.999	1020.046	
25/02/2022 18:00	9266400.001	2.372	778.634	10.999	1020.063	
25/02/2022 19:00	9270000.001	2.366	779.179	10.999	1019.989	
25/02/2022 20:00	9273600.001	2.357	780.071	10.947	1018.896	
25/02/2022 21:00	9277200.001	2.361	779.65	10.999	1018.87	
25/02/2022 22:00	9280800.001	2.359	779.92	10.999	1018.777	
25/02/2022 23:00	9284400.001	2.359	779.846	10.999	1018.734	
26/02/2022 00:00	9288000.001	2.363	779.482	10.947	1018.426	
26/02/2022 01:00	9291600.001	2.358	780.018	10.999	1017.561	
26/02/2022 02:00	9295200.001	2.357	780.041	10.947	1016.867	
26/02/2022 03:00	9298800.001	2.353	780.494	10.999	1016.497	
26/02/2022 04:00	9302400.001	2.348	780.993	10.947	1015.151	
26/02/2022 05:00	9306000.001	2.345	781.256	10.947	1014.476	
26/02/2022 06:00	9309600.001	2.338	781.917	10.947	1013.52	
26/02/2022 07:00	9313200.001	2.338	781.959	10.947	1013.185	
26/02/2022 08:00	9316800.001	2.338	781.945	10.947	1012.61	
26/02/2022 09:00	9320400.001	2.34	781.709	10.947	1012.552	
26/02/2022 10:00	9324000.001	2.333	782.402	10.947	1011.565	
26/02/2022 11:00	9327600.001	2.33	782.751	10.947	1010.922	
26/02/2022 12:00	9331200.001	2.33	782.682	10.947	1010.638	
26/02/2022 13:00	9334800.001	2.332	782.561	10.999	1010.488	
26/02/2022 14:00	9338400.001	2.325	783.25	10.947	1008.893	
26/02/2022 15:00	9342000.001	2.325	783.254	10.947	1008.596	
26/02/2022 16:00	9345600.001	2.321	783.574	10.947	1007.628	
26/02/2022 17:00	9349200.001	2.319	783.83	10.999	1007.043	
26/02/2022 18:00	9352800.001	2.323	783.395	10.999	1007.419	
26/02/2022 19:00	9356400.001	2.322	783.555	10.947	1007.294	
26/02/2022 20:00	9360000.001	2.325	783.185	10.999	1007.335	
26/02/2022 21:00	9363600.001	2.32	783.696	10.947	1006.976	
26/02/2022 22:00	9367200.001	2.327	783.049	10.999	1007.235	
26/02/2022 23:00	9370800.001	2.326	783.133	10.947	1006.893	
27/02/2022 00:00	9374400.001	2.323	783.458	10.947	1006.744	
27/02/2022 01:00	9378000.001	2.319	783.784	10.947	1006.535	
27/02/2022 02:00	9381600.001	2.325	783.25	10.947	1006.834	
27/02/2022 03:00	9385200.001	2.324	783.3	10.947	1006.726	
27/02/2022 04:00	9388800.001	2.318	783.901	10.999	1006.384	
27/02/2022 05:00	9392400.001	2.323	783.45	10.999	1006.718	

WTP-BH038						
Date and Time	Elapsed Time (Seconds)	Corrected Level Depth To Water (mbgl)	Corrected Pressure (mBar)	Temperature (C)	Barometric Pressure (mBar)	Manual Dip Reading (mbgl)
27/02/2022 06:00	9396000.001	2.318	783.926	10.947	1006.041	
27/02/2022 07:00	9399600.001	2.319	783.8	10.947	1006.167	
27/02/2022 08:00	9403200.001	2.321	783.586	10.947	1006.734	
27/02/2022 09:00	9406800.001	2.326	783.12	10.947	1007.612	
27/02/2022 10:00	9410400.001	2.325	783.17	10.947	1007.974	
27/02/2022 11:00	9414000.001	2.325	783.222	10.947	1007.863	
27/02/2022 12:00	9417600.001	2.329	782.812	10.999	1008.003	
27/02/2022 13:00	9421200.001	2.317	784.01	10.947	1006.368	
27/02/2022 14:00	9424800.001	2.324	783.316	10.999	1006.558	
27/02/2022 15:00	9428400.001	2.323	783.422	10.947	1006.134	
27/02/2022 16:00	9432000.001	2.323	783.396	10.947	1005.924	
27/02/2022 17:00	9435600.001	2.317	783.982	10.947	1005.338	
27/02/2022 18:00	9439200.001	2.321	783.646	10.947	1005.733	
27/02/2022 19:00	9442800.001	2.318	783.884	10.999	1005.518	
27/02/2022 20:00	9446400.001	2.32	783.666	10.999	1005.561	
27/02/2022 21:00	9450000.001	2.321	783.599	10.947	1005.368	
27/02/2022 22:00	9453600.001	2.318	783.869	10.999	1004.592	
27/02/2022 23:00	9457200.001	2.317	784.035	10.947	1004.932	
28/02/2022 00:00	9460800.001	2.322	783.559	10.999	1005.315	
28/02/2022 01:00	9464400.001	2.322	783.554	10.947	1005.649	
28/02/2022 02:00	9468000.001	2.322	783.463	10.947	1005.916	
28/02/2022 03:00	9471600.001	2.324	783.294	10.999	1006.462	
28/02/2022 04:00	9475200.001	2.335	782.275	10.947	1007.398	
28/02/2022 05:00	9478800.001	2.333	782.476	10.999	1007.75	
28/02/2022 06:00	9482400.001	2.337	782.01	10.947	1008.545	
28/02/2022 07:00	9486000.001	2.338	781.98	10.947	1009.105	
28/02/2022 08:00	9489600.001	2.345	781.266	10.947	1010.642	
28/02/2022 09:00	9493200.001	2.351	780.624	10.947	1011.637	
28/02/2022 10:00	9496800.001	2.355	780.284	10.947	1012.448	
28/02/2022 11:00	9500400.001	2.355	780.271	10.947	1013.284	
28/02/2022 12:00	9504000.001	2.355	780.274	10.999	1014.07	
28/02/2022 13:00	9507600.001	2.358	779.972	10.947	1014.759	
28/02/2022 14:00	9511200.001	2.359	779.92	10.947	1015.4	
28/02/2022 15:00	9514800.001	2.364	779.409	10.999	1016.17	
28/02/2022 16:00	9518400.001	2.371	778.696	10.947	1017.271	
28/02/2022 17:00	9522000.001	2.373	778.522	10.947	1017.974	
28/02/2022 18:00	9525600.001	2.372	778.595	10.947	1018.783	
28/02/2022 19:00	9529200.001	2.381	777.756	10.947	1020.506	
28/02/2022 20:00	9532800.001	2.386	777.269	10.947	1021.639	
28/02/2022 21:00	9536400.001	2.39	776.888	10.947	1022.845	
28/02/2022 22:00	9540000.001	2.39	776.853	10.999	1023.08	
28/02/2022 23:00	9543600.001	2.395	776.393	10.999	1024.129	
01/03/2022 00:00	9547200.001	2.398	776.108	10.947	1024.684	
01/03/2022 01:00	9550800.001	2.399	775.952	10.947	1025.193	
01/03/2022 02:00	9554400.001	2.397	776.163	10.999	1025.654	

WTP-BH038						
Date and Time	Elapsed Time (Seconds)	Corrected Level Depth To Water (mbgl)	Corrected Pressure (mBar)	Temperature (C)	Barometric Pressure (mBar)	Manual Dip Reading (mbgl)
01/03/2022 03:00	9558000.001	2.402	775.668	10.947	1026.065	
01/03/2022 04:00	9561600.001	2.402	775.67	10.947	1026.181	
01/03/2022 05:00	9565200.001	2.403	775.572	10.947	1026.338	
01/03/2022 06:00	9568800.001	2.398	776.112	10.947	1025.798	
01/03/2022 07:00	9572400.001	2.406	775.245	10.947	1026.959	
01/03/2022 08:00	9576000.001	2.405	775.339	10.947	1027.16	
01/03/2022 09:00	9579600.001	2.398	776.027	10.947	1026.354	
01/03/2022 10:00	9583200.001	2.393	776.541	10.947	1025.899	
01/03/2022 11:00	9586800.001	2.385	777.318	10.999	1025.028	
01/03/2022 12:00	9590400.001	2.387	777.106	10.947	1024.686	
01/03/2022 13:00	9594000.001	2.379	777.897	10.999	1023.684	
01/03/2022 14:00	9597600.001	2.374	778.436	10.947	1022.473	
01/03/2022 15:00	9601200.001	2.376	778.265	10.947	1021.88	
01/03/2022 16:00	9604800.001	2.371	778.711	10.947	1021.081	
01/03/2022 17:00	9608400.001	2.37	778.813	10.947	1020.625	
01/03/2022 18:00	9612000.001	2.365	779.281	10.999	1019.828	
01/03/2022 19:00	9615600.001	2.375	778.335	10.947	1020.456	
01/03/2022 20:00	9619200.001	2.375	778.309	10.947	1019.952	
01/03/2022 21:00	9622800.001	2.369	778.892	10.947	1019.37	
01/03/2022 22:00	9626400.001	2.356	780.139	10.947	1017.534	
01/03/2022 23:00	9630000.001	2.361	779.651	10.947	1017.434	
02/03/2022 00:00	9633600.001	2.359	779.883	10.947	1016.672	
02/03/2022 01:00	9637200.001	2.355	780.315	10.947	1015.299	
02/03/2022 02:00	9640800.001	2.35	780.79	10.947	1014.353	
02/03/2022 03:00	9644400.001	2.341	781.634	10.947	1012.745	
02/03/2022 04:00	9648000.001	2.35	780.768	10.947	1012.552	
02/03/2022 05:00	9651600.001	2.334	782.379	10.947	1010.823	
02/03/2022 06:00	9655200.001	2.333	782.405	10.947	1010.091	
02/03/2022 07:00	9658800.001	2.333	782.449	10.947	1009.459	
02/03/2022 08:00	9662400.001	2.331	782.579	10.947	1008.74	
02/03/2022 09:00	9666000.001	2.334	782.335	10.947	1008.396	
02/03/2022 10:00	9669600.001	2.332	782.549	10.999	1007.795	
02/03/2022 11:00	9673200.001	2.327	783.03	10.947	1006.761	
02/03/2022 12:00	9676800.001	2.327	783.018	10.947	1006.067	
02/03/2022 13:00	9680400.001	2.325	783.214	10.947	1004.872	
02/03/2022 14:00	9684000.001	2.321	783.62	10.947	1004.112	
02/03/2022 15:00	9687600.001	2.314	784.259	10.947	1002.826	
02/03/2022 16:00	9691200.001	2.315	784.239	10.947	1002.611	
02/03/2022 17:00	9694800.001	2.317	783.965	10.947	1002.356	
02/03/2022 18:00	9698400.001	2.315	784.236	10.947	1001.791	
02/03/2022 19:00	9702000.001	2.315	784.243	10.947	1001.725	
02/03/2022 20:00	9705600.001	2.319	783.849	10.947	1001.825	
02/03/2022 21:00	9709200.001	2.321	783.566	10.947	1002.167	
02/03/2022 22:00	9712800.001	2.325	783.234	10.947	1002.911	
02/03/2022 23:00	9716400.001	2.333	782.393	10.947	1004.046	

WTP-BH038						
Date and Time	Elapsed Time (Seconds)	Corrected Level Depth To Water (mbgl)	Corrected Pressure (mBar)	Temperature (C)	Barometric Pressure (mBar)	Manual Dip Reading (mbgl)
03/03/2022 00:00	9720000.001	2.34	781.788	10.947	1005.239	
03/03/2022 01:00	9723600.001	2.336	782.099	10.947	1005.516	
03/03/2022 02:00	9727200.001	2.338	781.895	10.947	1006.131	
03/03/2022 03:00	9730800.001	2.341	781.684	10.947	1006.342	
03/03/2022 04:00	9734400.001	2.345	781.252	10.999	1007.033	
03/03/2022 05:00	9738000.001	2.347	781.077	10.947	1007.479	
03/03/2022 06:00	9741600.001	2.35	780.754	10.947	1008.213	
03/03/2022 07:00	9745200.001	2.357	780.077	10.947	1009.361	
03/03/2022 08:00	9748800.001	2.362	779.586	10.947	1010.263	
03/03/2022 09:00	9752400.001	2.356	780.188	10.947	1010.19	
03/03/2022 10:00	9756000.001	2.357	780.098	10.947	1010.869	
03/03/2022 11:00	9759600.001	2.358	779.991	10.947	1011.211	
03/03/2022 12:00	9763200.001	2.363	779.532	10.947	1011.846	
03/03/2022 13:00	9766800.001	2.36	779.823	10.947	1011.673	
03/03/2022 14:00	9770400.001	2.357	780.075	10.999	1011.621	
03/03/2022 15:00	9774000.001	2.36	779.8	10.947	1011.99	
03/03/2022 16:00	9777600.001	2.359	779.933	10.947	1012.504	
03/03/2022 17:00	9781200.001	2.362	779.555	10.947	1013.234	
03/03/2022 18:00	9784800.001	2.372	778.57	10.947	1014.338	
03/03/2022 19:00	9788400.001	2.368	779.02	10.947	1014.77	
03/03/2022 20:00	9792000.001	2.383	777.544	10.947	1016.481	
03/03/2022 21:00	9795600.001	2.385	777.333	10.947	1017.104	
03/03/2022 22:00	9799200.001	2.388	777.066	10.947	1017.842	
03/03/2022 23:00	9802800.001	2.395	776.38	10.947	1018.822	
04/03/2022 00:00	9806400.001	2.391	776.768	10.947	1018.67	
04/03/2022 01:00	9810000.001	2.391	776.794	10.947	1019.172	
04/03/2022 02:00	9813600.001	2.394	776.417	10.947	1019.786	
04/03/2022 03:00	9817200.001	2.403	775.539	10.947	1020.545	
04/03/2022 04:00	9820800.001	2.404	775.428	10.947	1020.656	
04/03/2022 05:00	9824400.001	2.404	775.472	10.999	1020.813	
04/03/2022 06:00	9828000.001	2.405	775.346	10.947	1021.033	
04/03/2022 07:00	9831600.001	2.412	774.74	10.947	1021.698	
04/03/2022 08:00	9835200.001	2.412	774.724	10.947	1021.889	
04/03/2022 09:00	9838800.001	2.406	775.244	10.947	1021.782	
04/03/2022 10:00	9842400.001	2.4	775.825	10.947	1021.377	
04/03/2022 11:00	9846000.001	2.394	776.481	10.947	1020.78	
04/03/2022 12:00	9849600.001	2.399	776.011	10.947	1020.897	
04/03/2022 13:00	9853200.001	2.395	776.361	10.947	1020.842	
04/03/2022 14:00	9856800.001	2.393	776.523	10.947	1020.327	
04/03/2022 15:00	9860400.001	2.395	776.31	10.947	1020.304	
04/03/2022 16:00	9864000.001	2.394	776.43	10.947	1020.183	
04/03/2022 17:00	9867600.001	2.394	776.486	10.947	1020.01	
04/03/2022 18:00	9871200.001	2.395	776.314	10.947	1020.182	
04/03/2022 19:00	9874800.001	2.406	775.297	10.947	1021.435	
04/03/2022 20:00	9878400.001	2.408	775.065	10.947	1022.255	

WTP-BH038						
Date and Time	Elapsed Time (Seconds)	Corrected Level Depth To Water (mbgl)	Corrected Pressure (mBar)	Temperature (C)	Barometric Pressure (mBar)	Manual Dip Reading (mbgl)
04/03/2022 21:00	9882000.001	2.409	774.993	10.947	1022.326	
04/03/2022 22:00	9885600.001	2.415	774.444	10.947	1023.229	
04/03/2022 23:00	9889200.001	2.42	773.912	10.947	1023.937	
05/03/2022 00:00	9892800.001	2.42	773.883	10.947	1024.203	
05/03/2022 01:00	9896400.001	2.421	773.762	10.947	1024.617	
05/03/2022 02:00	9900000.001	2.427	773.206	10.947	1025.231	
05/03/2022 03:00	9903600.001	2.43	772.901	10.947	1025.948	
05/03/2022 04:00	9907200.001	2.433	772.591	10.947	1026.317	
05/03/2022 05:00	9910800.001	2.433	772.655	10.947	1026.842	
05/03/2022 06:00	9914400.001	2.437	772.29	10.947	1027.501	
05/03/2022 07:00	9918000.001	2.442	771.737	10.947	1028.349	
05/03/2022 08:00	9921600.001	2.44	771.923	10.947	1028.575	
05/03/2022 09:00	9925200.001	2.435	772.394	10.947	1028.338	
05/03/2022 10:00	9928800.001	2.428	773.107	10.947	1027.743	
05/03/2022 11:00	9932400.001	2.427	773.178	10.947	1027.907	
05/03/2022 12:00	9936000.001	2.431	772.823	10.947	1028.145	
05/03/2022 13:00	9939600.001	2.431	772.84	10.947	1028.422	
05/03/2022 14:00	9943200.001	2.424	773.482	10.947	1027.134	
05/03/2022 15:00	9946800.001	2.424	773.508	10.947	1027.225	
05/03/2022 16:00	9950400.001	2.429	773.069	10.947	1027.605	
05/03/2022 17:00	9954000.001	2.42	773.946	10.947	1026.963	
05/03/2022 18:00	9957600.001	2.425	773.42	10.947	1027.548	
05/03/2022 19:00	9961200.001	2.431	772.844	10.947	1028.301	
05/03/2022 20:00	9964800.001	2.433	772.67	10.947	1028.416	
05/03/2022 21:00	9968400.001	2.443	771.695	10.947	1029.391	
05/03/2022 22:00	9972000.001	2.441	771.834	10.947	1029.546	
05/03/2022 23:00	9975600.001	2.442	771.764	10.947	1029.911	
06/03/2022 00:00	9979200.001	2.452	770.791	10.947	1030.53	
06/03/2022 01:00	9982800.001	2.45	770.946	10.947	1030.434	
06/03/2022 02:00	9986400.001	2.447	771.267	10.947	1030.407	
06/03/2022 03:00	9990000.001	2.451	770.838	10.947	1030.542	
06/03/2022 04:00	9993600.001	2.446	771.318	10.947	1029.945	
06/03/2022 05:00	9997200.001	2.441	771.822	10.947	1029.559	
06/03/2022 06:00	10000800	2.447	771.278	10.947	1029.925	
06/03/2022 07:00	10004400	2.449	771.052	10.947	1030.034	
06/03/2022 08:00	10008000	2.449	771.056	10.947	1029.971	
06/03/2022 09:00	10011600	2.44	771.906	10.947	1029.18	
06/03/2022 10:00	10015200	2.435	772.437	10.947	1028.531	
06/03/2022 11:00	10018800	2.433	772.655	10.947	1027.96	
06/03/2022 12:00	10022400	2.426	773.315	10.947	1027.006	
06/03/2022 13:00	10026000	2.429	773.009	10.947	1026.959	
06/03/2022 14:00	10029600	2.426	773.276	10.947	1025.868	
06/03/2022 15:00	10033200	2.418	774.113	10.947	1024.56	
06/03/2022 16:00	10036800	2.413	774.592	10.947	1023.846	
06/03/2022 17:00	10040400	2.414	774.487	10.947	1023.599	

WTP-BH038						
Date and Time	Elapsed Time (Seconds)	Corrected Level Depth To Water (mbgl)	Corrected Pressure (mBar)	Temperature (C)	Barometric Pressure (mBar)	Manual Dip Reading (mbgl)
06/03/2022 18:00	10044000	2.419	774.031	10.947	1023.466	
06/03/2022 19:00	10047600	2.425	773.46	10.947	1024.272	
06/03/2022 20:00	10051200	2.427	773.224	10.947	1024.802	
06/03/2022 21:00	10054800	2.432	772.726	10.947	1025.241	
06/03/2022 22:00	10058400	2.427	773.224	10.947	1024.508	
06/03/2022 23:00	10062000	2.431	772.802	10.947	1024.636	
07/03/2022 00:00	10065600	2.428	773.109	10.947	1023.917	
07/03/2022 01:00	10069200	2.413	774.564	10.947	1022.462	
07/03/2022 02:00	10072800	2.415	774.434	10.947	1021.826	
07/03/2022 03:00	10076400	2.409	774.966	10.947	1020.706	
07/03/2022 04:00	10080000	2.407	775.192	10.947	1019.833	
07/03/2022 05:00	10083600	2.408	775.13	10.947	1019.366	
07/03/2022 06:00	10087200	2.403	775.613	10.947	1018.707	
07/03/2022 07:00	10090800	2.402	775.677	10.947	1018.172	
07/03/2022 08:00	10094400	2.406	775.251	10.947	1017.774	
07/03/2022 09:00	10098000	2.403	775.584	10.947	1017.265	
07/03/2022 10:00	10101600	2.399	775.934	10.947	1016.444	
07/03/2022 11:00	10105200	2.393	776.589	10.947	1015.26	
07/03/2022 12:00	10108800	2.394	776.435	10.947	1015.002	
07/03/2022 13:00	10112400	2.392	776.665	10.947	1013.949	
07/03/2022 14:00	10116000	2.388	777.047	10.947	1012.626	
07/03/2022 15:00	10119600	2.386	777.237	10.947	1011.26	
07/03/2022 16:00	10123200	2.378	778.072	10.947	1010.013	
07/03/2022 17:00	10126800	2.374	778.428	10.947	1009.128	
07/03/2022 18:00	10130400	2.376	778.237	10.947	1008.319	
07/03/2022 19:00	10134000	2.371	778.744	10.947	1007.518	
07/03/2022 20:00	10137600	2.374	778.453	10.947	1006.751	
07/03/2022 21:00	10141200	2.366	779.187	10.947	1005.605	
07/03/2022 22:00	10144800	2.364	779.395	10.947	1004.81	
07/03/2022 23:00	10148400	2.368	778.973	10.947	1004.467	
08/03/2022 00:00	10152000	2.355	780.242	10.947	1002.376	
08/03/2022 01:00	10155600	2.354	780.328	10.947	1001.054	
08/03/2022 02:00	10159200	2.344	781.349	10.947	999.034	
08/03/2022 03:00	10162800	2.34	781.795	10.894	997.448	
08/03/2022 04:00	10166400	2.34	781.72	10.894	996.465	
08/03/2022 05:00	10170000	2.338	781.978	10.947	995.114	
08/03/2022 06:00	10173600	2.333	782.412	10.947	993.857	
08/03/2022 07:00	10177200	2.327	783.034	10.894	991.919	
08/03/2022 08:00	10180800	2.323	783.396	10.947	990.935	
08/03/2022 09:00	10184400	2.333	782.477	10.947	990.972	
08/03/2022 10:00	10188000	2.332	782.497	10.947	990.599	
08/03/2022 11:00	10191600	2.334	782.318	10.947	990.72	
08/03/2022 12:00	10195200	2.348	780.962	10.947	992.017	
08/03/2022 13:00	10198800	2.345	781.24	10.947	991.856	
08/03/2022 14:00	10202400	2.349	780.876	10.947	992.925	

WTP-BH038						
Date and Time	Elapsed Time (Seconds)	Corrected Level Depth To Water (mbgl)	Corrected Pressure (mBar)	Temperature (C)	Barometric Pressure (mBar)	Manual Dip Reading (mbgl)
08/03/2022 15:00	10206000	2.353	780.437	10.947	993.717	
08/03/2022 16:00	10209600	2.361	779.736	10.947	994.77	
08/03/2022 17:00	10213200	2.363	779.491	10.947	995.544	
08/03/2022 18:00	10216800	2.365	779.317	10.947	996.717	
08/03/2022 19:00	10220400	2.37	778.814	10.947	997.573	
08/03/2022 20:00	10224000	2.375	778.273	10.947	998.407	
08/03/2022 21:00	10227600	2.367	779.124	10.947	997.556	
08/03/2022 22:00	10231200	2.363	779.47	10.947	997.152	
08/03/2022 23:00	10234800	2.359	779.865	10.947	996.228	
09/03/2022 00:00	10238400	2.352	780.576	10.947	994.753	
09/03/2022 01:00	10242000	2.355	780.316	10.947	994.308	
09/03/2022 02:00	10245600	2.345	781.255	10.947	993.076	
09/03/2022 03:00	10249200	2.346	781.149	10.947	992.593	
09/03/2022 04:00	10252800	2.347	781.102	10.894	992.206	
09/03/2022 05:00	10256400	2.341	781.636	10.947	991.871	
09/03/2022 06:00	10260000	2.351	780.666	10.947	992.372	
09/03/2022 07:00	10263600	2.359	779.898	10.947	994.197	
09/03/2022 08:00	10267200	2.367	779.123	10.947	996.147	
09/03/2022 09:00	10270800	2.377	778.076	10.947	998.193	
09/03/2022 10:00	10274400	2.378	778.043	10.947	999.284	
09/03/2022 11:00	10278000	2.378	778.055	10.947	1000.271	
09/03/2022 12:00	10281600	2.382	777.612	10.947	1001.066	
09/03/2022 13:00	10285200	2.378	778.059	10.947	1001.09	
09/03/2022 14:00	10288800	2.375	778.322	10.894	1000.979	
09/03/2022 15:00	10292400	2.378	777.999	10.947	1001.738	
09/03/2022 16:00	10296000	2.386	777.238	10.947	1003.204	
09/03/2022 17:00	10299600	2.387	777.106	10.947	1004.1	
09/03/2022 18:00	10303200	2.391	776.789	10.947	1004.359	
09/03/2022 19:00	10306800	2.388	777.019	10.947	1004.833	
09/03/2022 20:00	10310400	2.395	776.345	10.947	1005.86	
09/03/2022 21:00	10314000	2.393	776.582	10.947	1005.977	
09/03/2022 22:00	10317600	2.397	776.114	10.947	1006.562	
09/03/2022 23:00	10321200	2.4	775.845	10.947	1007.36	
10/03/2022 00:00	10324800	2.401	775.777	10.947	1007.311	
10/03/2022 01:00	10328400	2.395	776.316	10.947	1006.712	
10/03/2022 02:00	10332000	2.389	776.949	10.947	1006.314	
10/03/2022 03:00	10335600	2.393	776.545	10.947	1006.366	
10/03/2022 04:00	10339200	2.399	775.957	10.947	1006.66	
10/03/2022 05:00	10342800	2.392	776.625	10.947	1006.11	
10/03/2022 06:00	10346400	2.39	776.799	10.947	1005.759	
10/03/2022 07:00	10350000	2.383	777.511	10.947	1004.871	
10/03/2022 08:00	10353600	2.389	776.975	10.947	1005.524	
10/03/2022 09:00	10357200	2.38	777.841	10.947	1004.306	
10/03/2022 10:00	10360800	2.377	778.081	10.947	1003.831	
10/03/2022 11:00	10364400	2.37	778.812	10.947	1002.63	

WTP-BH038						
Date and Time	Elapsed Time (Seconds)	Corrected Level Depth To Water (mbgl)	Corrected Pressure (mBar)	Temperature (C)	Barometric Pressure (mBar)	Manual Dip Reading (mbgl)
10/03/2022 12:00	10368000	2.37	778.848	10.947	1002.006	
10/03/2022 13:00	10371600	2.362	779.6	10.947	1000.784	
10/03/2022 14:00	10375200	2.358	780.006	10.947	999.789	
10/03/2022 15:00	10378800	2.355	780.265	10.947	998.884	
10/03/2022 16:00	10382400	2.355	780.234	10.947	998.151	
10/03/2022 17:00	10386000	2.352	780.522	10.947	997.451	
10/03/2022 18:00	10389600	2.346	781.177	10.947	996.444	
10/03/2022 19:00	10393200	2.347	781.053	10.947	996.216	
10/03/2022 20:00	10396800	2.347	781.016	10.947	995.606	
10/03/2022 21:00	10400400	2.347	781.064	10.947	994.677	
10/03/2022 22:00	10404000	2.337	781.995	10.947	993.863	
10/03/2022 23:00	10407600	2.337	782.014	10.947	993.198	
11/03/2022 00:00	10411200	2.339	781.884	10.947	992.505	
11/03/2022 01:00	10414800	2.332	782.531	10.947	991.153	
11/03/2022 02:00	10418400	2.327	782.986	10.947	990.346	
11/03/2022 03:00	10422000	2.321	783.579	10.947	988.989	
11/03/2022 04:00	10425600	2.318	783.934	10.947	987.753	
11/03/2022 05:00	10429200	2.318	783.95	10.947	986.855	
11/03/2022 06:00	10432800	2.314	784.251	10.947	986.025	
11/03/2022 07:00	10436400	2.312	784.527	10.947	984.809	
11/03/2022 08:00	10440000	2.317	783.967	10.947	985.076	
11/03/2022 09:00	10443600	2.317	784.016	10.947	984.968	
11/03/2022 10:00	10447200	2.317	784.034	10.947	984.891	
11/03/2022 11:00	10450800	2.317	784.017	10.947	985.202	
11/03/2022 12:00	10454400	2.322	783.52	10.947	985.464	
11/03/2022 13:00	10458000	2.322	783.488	10.894	985.707	
11/03/2022 14:00	10461600	2.326	783.157	10.894	986.214	
11/03/2022 15:00	10465200	2.325	783.172	10.947	986.283	
11/03/2022 16:00	10468800	2.327	782.979	10.947	987.18	
11/03/2022 17:00	10472400	2.329	782.797	10.947	987.714	
11/03/2022 18:00	10476000	2.332	782.565	10.947	988.416	
11/03/2022 19:00	10479600	2.34	781.762	10.947	989.689	
11/03/2022 20:00	10483200	2.342	781.586	10.894	990.253	
11/03/2022 21:00	10486800	2.343	781.476	10.894	990.833	
11/03/2022 22:00	10490400	2.34	781.744	10.947	991.411	
11/03/2022 23:00	10494000	2.348	780.914	10.947	992.006	
12/03/2022 00:00	10497600	2.343	781.421	10.947	991.91	
12/03/2022 01:00	10501200	2.346	781.166	10.947	992.635	
12/03/2022 02:00	10504800	2.35	780.797	10.894	992.981	
12/03/2022 03:00	10508400	2.351	780.67	10.947	993.778	
12/03/2022 04:00	10512000	2.349	780.909	10.947	993.597	
12/03/2022 05:00	10515600	2.353	780.453	10.947	994.524	
12/03/2022 06:00	10519200	2.358	780.027	10.947	995.537	
12/03/2022 07:00	10522800	2.358	780.023	10.947	995.836	
12/03/2022 08:00	10526400	2.358	780.018	10.947	995.722	

WTP-BH038						
Date and Time	Elapsed Time (Seconds)	Corrected Level Depth To Water (mbgl)	Corrected Pressure (mBar)	Temperature (C)	Barometric Pressure (mBar)	Manual Dip Reading (mbgl)
12/03/2022 09:00	10530000	2.357	780.038	10.947	996.115	
12/03/2022 10:00	10533600	2.353	780.49	10.947	995.721	
12/03/2022 11:00	10537200	2.344	781.371	10.947	994.37	
12/03/2022 12:00	10540800	2.34	781.756	10.947	993.808	
12/03/2022 13:00	10544400	2.341	781.647	10.894	993.189	
12/03/2022 14:00	10548000	2.331	782.63	10.894	991.089	
12/03/2022 15:00	10551600	2.322	783.499	10.894	989.339	
12/03/2022 16:00	10555200	2.317	783.965	10.947	987.487	
12/03/2022 17:00	10558800	2.304	785.284	10.947	984.992	
12/03/2022 18:00	10562400	2.303	785.366	10.947	984.088	
12/03/2022 19:00	10566000	2.303	785.386	10.894	983.81	
12/03/2022 20:00	10569600	2.306	785.067	10.894	983.483	
12/03/2022 21:00	10573200	2.304	785.264	10.947	982.956	
12/03/2022 22:00	10576800	2.301	785.61	10.947	981.847	
12/03/2022 23:00	10580400	2.294	786.206	10.947	980.37	
13/03/2022 00:00	10584000	2.292	786.454	10.947	979.065	
13/03/2022 01:00	10587600	2.288	786.876	10.894	978.091	
13/03/2022 02:00	10591200	2.293	786.349	10.894	977.56	
13/03/2022 03:00	10594800	2.286	787.012	10.947	976.744	
13/03/2022 04:00	10598400	2.285	787.151	10.894	975.995	
13/03/2022 05:00	10602000	2.292	786.462	10.894	976.332	
13/03/2022 06:00	10605600	2.307	784.987	10.894	978.923	
13/03/2022 07:00	10609200	2.321	783.646	10.947	981.638	
13/03/2022 08:00	10612800	2.326	783.127	10.947	983.449	
13/03/2022 09:00	10616400	2.338	781.898	10.947	985.853	
13/03/2022 10:00	10620000	2.337	782.015	10.894	986.593	
13/03/2022 11:00	10623600	2.347	781.083	10.947	988.958	
13/03/2022 12:00	10627200	2.348	780.914	10.947	990.302	
13/03/2022 13:00	10630800	2.353	780.521	10.947	992.105	
13/03/2022 14:00	10634400	2.363	779.467	10.947	994.158	
13/03/2022 15:00	10638000	2.362	779.562	10.947	995.179	
13/03/2022 16:00	10641600	2.369	778.91	10.947	997.006	
13/03/2022 17:00	10645200	2.377	778.131	10.947	998.726	
13/03/2022 18:00	10648800	2.373	778.555	10.894	999.806	
13/03/2022 19:00	10652400	2.38	777.848	10.947	1001.654	
13/03/2022 20:00	10656000	2.39	776.874	10.894	1003.603	
13/03/2022 21:00	10659600	2.397	776.124	10.947	1005.552	
13/03/2022 22:00	10663200	2.402	775.684	10.947	1006.875	
13/03/2022 23:00	10666800	2.411	774.775	10.894	1008.465	
14/03/2022 00:00	10670400	2.411	774.773	10.894	1009.232	
14/03/2022 01:00	10674000	2.412	774.692	10.894	1010.43	
14/03/2022 02:00	10677600	2.414	774.509	10.894	1011.142	
14/03/2022 03:00	10681200	2.417	774.177	10.894	1012.414	
14/03/2022 04:00	10684800	2.419	774.014	10.947	1013.365	
14/03/2022 05:00	10688400	2.419	774.052	10.947	1013.798	

WTP-BH038						
Date and Time	Elapsed Time (Seconds)	Corrected Level Depth To Water (mbgl)	Corrected Pressure (mBar)	Temperature (C)	Barometric Pressure (mBar)	Manual Dip Reading (mbgl)
14/03/2022 06:00	10692000	2.424	773.541	10.894	1014.52	
14/03/2022 07:00	10695600	2.424	773.503	10.947	1015.288	
14/03/2022 08:00	10699200	2.425	773.429	10.894	1016.102	
14/03/2022 09:00	10702800	2.429	772.997	10.947	1017.088	
14/03/2022 10:00	10706400	2.427	773.184	10.947	1017.724	
14/03/2022 11:00	10710000	2.426	773.306	10.947	1017.896	
14/03/2022 12:00	10713600	2.426	773.302	10.894	1018.053	
14/03/2022 13:00	10717200	2.426	773.358	10.947	1018.373	
14/03/2022 14:00	10720800	2.424	773.49	10.894	1018.218	
14/03/2022 15:00	10724400	2.426	773.332	10.947	1018.518	
14/03/2022 16:00	10728000	2.423	773.649	10.894	1018.294	
14/03/2022 17:00	10731600	2.421	773.769	10.947	1018.257	
14/03/2022 18:00	10735200	2.415	774.362	10.894	1017.463	
14/03/2022 19:00	10738800	2.422	773.681	10.894	1018.144	
14/03/2022 20:00	10742400	2.426	773.302	10.947	1018.547	
14/03/2022 21:00	10746000	2.431	772.845	10.894	1019.039	
14/03/2022 22:00	10749600	2.429	773.028	10.894	1018.621	
14/03/2022 23:00	10753200	2.432	772.737	10.894	1018.97	
15/03/2022 00:00	10756800	2.427	773.221	10.947	1017.922	
15/03/2022 01:00	10760400	2.429	773.049	10.894	1017.776	
15/03/2022 02:00	10764000	2.422	773.705	10.894	1016.767	
15/03/2022 03:00	10767600	2.409	774.974	10.894	1015.322	
15/03/2022 04:00	10771200	2.413	774.573	10.894	1014.958	
15/03/2022 05:00	10774800	2.413	774.597	10.894	1014.64	
15/03/2022 06:00	10778400	2.408	775.047	10.894	1014.014	
15/03/2022 07:00	10782000	2.407	775.15	10.947	1013.405	
15/03/2022 08:00	10785600	2.409	775.024	10.894	1013.272	
15/03/2022 09:00	10789200	2.404	775.489	10.947	1012.478	
15/03/2022 10:00	10792800	2.401	775.721	10.894	1012.34	
15/03/2022 11:00	10796400	2.395	776.366	10.894	1011.107	
15/03/2022 12:00	10800000	2.4	775.852	10.894	1011.327	
15/03/2022 13:00	10803600	2.393	776.534	10.947	1010.611	
15/03/2022 14:00	10807200	2.39	776.855	10.894	1009.677	
15/03/2022 15:00	10810800	2.389	776.988	10.894	1009.133	
15/03/2022 16:00	10814400	2.384	777.422	10.894	1008.522	
15/03/2022 17:00	10818000	2.384	777.47	10.947	1008.322	
15/03/2022 18:00	10821600	2.386	777.203	10.894	1008.388	
15/03/2022 19:00	10825200	2.392	776.673	10.894	1009.271	
15/03/2022 20:00	10828800	2.395	776.347	10.947	1010.033	
15/03/2022 21:00	10832400	2.4	775.908	10.894	1011.095	
15/03/2022 22:00	10836000	2.404	775.489	10.947	1011.537	
15/03/2022 23:00	10839600	2.407	775.192	10.894	1012.164	
16/03/2022 00:00	10843200	2.401	775.745	10.894	1012.316	
16/03/2022 01:00	10846800	2.405	775.366	10.894	1012.754	
16/03/2022 02:00	10850400	2.403	775.592	10.947	1012.728	

WTP-BH038						
Date and Time	Elapsed Time (Seconds)	Corrected Level Depth To Water (mbgl)	Corrected Pressure (mBar)	Temperature (C)	Barometric Pressure (mBar)	Manual Dip Reading (mbgl)
16/03/2022 03:00	10854000	2.411	774.745	10.894	1013.728	
16/03/2022 04:00	10857600	2.405	775.399	10.894	1013.779	
16/03/2022 05:00	10861200	2.419	773.968	10.894	1014.917	
16/03/2022 06:00	10864800	2.416	774.348	10.947	1015.266	
16/03/2022 07:00	10868400	2.423	773.585	10.947	1016.323	
16/03/2022 08:00	10872000	2.422	773.749	10.894	1017.018	
16/03/2022 09:00	10875600	2.426	773.349	10.947	1017.559	
16/03/2022 10:00	10879200	2.421	773.804	10.894	1017.55	
16/03/2022 11:00	10882800	2.419	774.053	10.947	1017.619	
16/03/2022 12:00	10886400	2.418	774.138	10.894	1017.981	
16/03/2022 13:00	10890000	2.416	774.299	10.894	1017.82	
16/03/2022 14:00	10893600	2.415	774.427	10.894	1017.81	
16/03/2022 15:00	10897200	2.412	774.684	10.947	1017.342	
16/03/2022 16:00	10900800	2.41	774.87	10.894	1017.249	
16/03/2022 17:00	10904400	2.413	774.564	10.894	1017.614	
16/03/2022 18:00	10908000	2.422	773.747	10.894	1018.549	
16/03/2022 19:00	10911600	2.421	773.86	10.894	1018.966	
16/03/2022 20:00	10915200	2.417	774.16	10.947	1019.454	
16/03/2022 21:00	10918800	2.428	773.136	10.947	1020.478	
16/03/2022 22:00	10922400	2.426	773.282	10.894	1020.602	
16/03/2022 23:00	10926000	2.425	773.409	10.894	1020.828	
17/03/2022 00:00	10929600	2.432	772.745	10.894	1021.433	
17/03/2022 01:00	10933200	2.432	772.685	10.894	1021.375	
17/03/2022 02:00	10936800	2.428	773.158	10.894	1020.725	
17/03/2022 03:00	10940400	2.429	773.013	10.894	1020.577	
17/03/2022 04:00	10944000	2.423	773.57	10.894	1019.725	
17/03/2022 05:00	10947600	2.416	774.306	10.894	1018.931	
17/03/2022 06:00	10951200	2.415	774.446	10.894	1018.79	
17/03/2022 07:00	10954800	2.418	774.125	10.894	1019.288	
17/03/2022 08:00	10958400	2.431	772.794	10.947	1020.526	
17/03/2022 09:00	10962000	2.428	773.135	10.894	1020.632	
17/03/2022 10:00	10965600	2.428	773.087	10.894	1021.208	
17/03/2022 11:00	10969200	2.425	773.374	10.894	1020.981	
17/03/2022 12:00	10972800	2.426	773.295	10.894	1022.118	
17/03/2022 13:00	10976400	2.431	772.851	10.894	1022.68	
17/03/2022 14:00	10980000	2.434	772.58	10.894	1023.363	
17/03/2022 15:00	10983600	2.444	771.578	10.894	1024.776	
17/03/2022 16:00	10987200	2.437	772.195	10.894	1025.278	
17/03/2022 17:00	10990800	2.447	771.276	10.894	1026.549	
17/03/2022 18:00	10994400	2.446	771.358	10.894	1027.467	
17/03/2022 19:00	10998000	2.45	770.935	10.894	1028.361	
17/03/2022 20:00	11001600	2.457	770.297	10.894	1029.823	
17/03/2022 21:00	11005200	2.463	769.737	10.894	1031.031	
17/03/2022 22:00	11008800	2.462	769.774	10.894	1031.7	
17/03/2022 23:00	11012400	2.473	768.725	10.894	1032.925	

WTP-BH038						
Date and Time	Elapsed Time (Seconds)	Corrected Level Depth To Water (mbgl)	Corrected Pressure (mBar)	Temperature (C)	Barometric Pressure (mBar)	Manual Dip Reading (mbgl)
18/03/2022 00:00	11016000	2.469	769.086	10.894	1032.977	
18/03/2022 01:00	11019600	2.471	768.945	10.894	1033.176	
18/03/2022 02:00	11023200	2.467	769.27	10.947	1033.405	
18/03/2022 03:00	11026800	2.468	769.167	10.894	1033.601	
18/03/2022 04:00	11030400	2.467	769.325	10.894	1033.502	
18/03/2022 05:00	11034000	2.469	769.106	10.894	1033.957	
18/03/2022 06:00	11037600	2.468	769.253	10.894	1033.81	
18/03/2022 07:00	11041200	2.471	768.936	10.894	1034.362	
18/03/2022 08:00	11044800	2.47	769.058	10.894	1034.005	
18/03/2022 09:00	11048400	2.46	769.955	10.894	1033.46	
18/03/2022 10:00	11052000	2.464	769.608	10.894	1033.749	
18/03/2022 11:00	11055600	2.46	769.967	10.841	1033.543	
18/03/2022 12:00	11059200	2.459	770.059	10.894	1033.475	
18/03/2022 13:00	11062800	2.457	770.249	10.894	1033.285	
18/03/2022 14:00	11066400	2.456	770.36	10.894	1032.879	
18/03/2022 15:00	11070000	2.454	770.604	10.894	1032.517	
18/03/2022 16:00	11073600	2.456	770.383	10.894	1032.444	
18/03/2022 17:00	11077200	2.458	770.221	10.894	1032.489	
18/03/2022 18:00	11080800	2.447	771.219	10.894	1031.785	
18/03/2022 19:00	11084400	2.458	770.174	10.894	1032.771	
18/03/2022 20:00	11088000	2.452	770.74	10.894	1032.029	
18/03/2022 21:00	11091600	2.454	770.538	10.894	1032.348	
18/03/2022 22:00	11095200	2.454	770.61	10.894	1032.276	
18/03/2022 23:00	11098800	2.454	770.573	10.894	1031.843	
19/03/2022 00:00	11102400	2.447	771.23	10.894	1031.126	
19/03/2022 01:00	11106000	2.45	770.932	10.894	1031.071	
19/03/2022 02:00	11109600	2.446	771.394	10.894	1030.492	
19/03/2022 03:00	11113200	2.45	770.964	10.894	1030.039	
19/03/2022 04:00	11116800	2.445	771.417	10.894	1029.233	
19/03/2022 05:00	11120400	2.444	771.589	10.894	1028.885	
19/03/2022 06:00	11124000	2.442	771.711	10.894	1028.41	
19/03/2022 07:00	11127600	2.443	771.704	10.894	1028.181	
19/03/2022 08:00	11131200	2.442	771.731	10.894	1027.331	
19/03/2022 09:00	11134800	2.431	772.806	10.894	1026.137	
19/03/2022 10:00	11138400	2.43	772.962	10.894	1025.687	
19/03/2022 11:00	11142000	2.434	772.536	10.894	1025.76	
19/03/2022 12:00	11145600	2.434	772.585	10.894	1025.181	
19/03/2022 13:00	11149200	2.425	773.424	10.894	1024.108	
19/03/2022 14:00	11152800	2.425	773.409	10.894	1023.357	
19/03/2022 15:00	11156400	2.424	773.524	10.894	1023.007	
19/03/2022 16:00	11160000	2.426	773.369	10.894	1022.515	
19/03/2022 17:00	11163600	2.425	773.39	10.894	1022.494	
19/03/2022 18:00	11167200	2.418	774.093	10.894	1021.379	
19/03/2022 19:00	11170800	2.417	774.208	10.894	1021.088	
19/03/2022 20:00	11174400	2.421	773.835	10.894	1021.108	

WTP-BH038						
Date and Time	Elapsed Time (Seconds)	Corrected Level Depth To Water (mbgl)	Corrected Pressure (mBar)	Temperature (C)	Barometric Pressure (mBar)	Manual Dip Reading (mbgl)
19/03/2022 21:00	11178000	2.418	774.075	10.894	1020.808	
19/03/2022 22:00	11181600	2.422	773.686	10.894	1021.492	
19/03/2022 23:00	11185200	2.421	773.773	10.894	1020.581	
20/03/2022 00:00	11188800	2.418	774.066	10.894	1020.641	
20/03/2022 01:00	11192400	2.422	773.683	10.894	1020.142	
20/03/2022 02:00	11196000	2.424	773.562	10.894	1020.381	
20/03/2022 03:00	11199600	2.414	774.512	10.894	1018.901	
20/03/2022 04:00	11203200	2.416	774.344	10.894	1018.658	
20/03/2022 05:00	11206800	2.411	774.802	10.894	1018.141	
20/03/2022 06:00	11210400	2.421	773.774	10.894	1019.051	
20/03/2022 07:00	11214000	2.423	773.631	10.894	1018.9	
20/03/2022 08:00	11217600	2.42	773.881	10.894	1018.709	
20/03/2022 09:00	11221200	2.419	773.975	10.894	1018.791	
20/03/2022 10:00	11224800	2.423	773.648	10.894	1018.706	
20/03/2022 11:00	11228400	2.418	774.114	10.894	1018.359	
20/03/2022 12:00	11232000	2.42	773.943	10.894	1018.235	
20/03/2022 13:00	11235600	2.419	773.994	10.894	1018.067	
20/03/2022 14:00	11239200	2.422	773.762	10.894	1017.534	
20/03/2022 15:00	11242800	2.419	774.015	10.894	1017.869	
20/03/2022 16:00	11246400	2.421	773.779	10.894	1017.458	
20/03/2022 17:00	11250000	2.418	774.153	10.894	1016.907	
20/03/2022 18:00	11253600	2.422	773.718	10.894	1016.99	
20/03/2022 19:00	11257200	2.421	773.825	10.894	1017.529	
20/03/2022 20:00	11260800	2.424	773.542	10.894	1017.519	
20/03/2022 21:00	11264400	2.426	773.289	10.894	1018.124	
20/03/2022 22:00	11268000	2.428	773.143	10.894	1017.858	
20/03/2022 23:00	11271600	2.428	773.094	10.894	1017.79	
21/03/2022 00:00	11275200	2.425	773.381	10.894	1017.679	
21/03/2022 01:00	11278800	2.425	773.387	10.894	1017.732	
21/03/2022 02:00	11282400	2.426	773.34	10.894	1017.544	
21/03/2022 03:00	11286000	2.426	773.355	10.894	1017	
21/03/2022 04:00	11289600	2.428	773.15	10.894	1016.794	
21/03/2022 05:00	11293200	2.431	772.876	10.894	1017.125	
21/03/2022 06:00	11296800	2.432	772.703	10.894	1017.298	
21/03/2022 07:00	11300400	2.434	772.544	10.841	1017.258	
21/03/2022 08:00	11304000	2.438	772.189	10.894	1017.46	
21/03/2022 09:00	11307600	2.44	771.995	10.894	1017.654	
21/03/2022 10:00	11311200	2.436	772.336	10.894	1017.49	
21/03/2022 11:00	11314800	2.44	771.955	10.894	1017.4	
21/03/2022 12:00	11318400	2.435	772.484	10.894	1016.989	
21/03/2022 13:00	11322000	2.436	772.34	10.894	1017.015	
21/03/2022 14:00	11325600	2.438	772.113	10.894	1016.713	
21/03/2022 15:00	11329200	2.432	772.709	10.894	1016.058	
21/03/2022 16:00	11332800	2.432	772.747	10.894	1015.138	
21/03/2022 17:00	11336400	2.429	773.032	10.894	1015.264	

WTP-BH038						
Date and Time	Elapsed Time (Seconds)	Corrected Level Depth To Water (mbgl)	Corrected Pressure (mBar)	Temperature (C)	Barometric Pressure (mBar)	Manual Dip Reading (mbgl)
21/03/2022 18:00	11340000	2.433	772.627	10.841	1015.116	
21/03/2022 19:00	11343600	2.434	772.513	10.894	1015.725	
21/03/2022 20:00	11347200	2.434	772.495	10.894	1015.919	
21/03/2022 21:00	11350800	2.435	772.476	10.894	1015.703	
21/03/2022 22:00	11354400	2.438	772.126	10.894	1016.524	
21/03/2022 23:00	11358000	2.435	772.397	10.894	1015.958	
22/03/2022 00:00	11361600	2.44	771.928	10.894	1016.192	
22/03/2022 01:00	11365200	2.442	771.76	10.894	1016.302	
22/03/2022 02:00	11368800	2.443	771.624	10.894	1016.32	
22/03/2022 03:00	11372400	2.436	772.351	10.894	1015.475	
22/03/2022 04:00	11376000	2.441	771.891	10.894	1015.406	
22/03/2022 05:00	11379600	2.44	771.992	10.894	1015.54	
22/03/2022 06:00	11383200	2.449	771.115	10.894	1016.123	
22/03/2022 07:00	11386800	2.446	771.381	10.841	1015.951	
22/03/2022 08:00	11390400	2.448	771.157	10.894	1016.081	
22/03/2022 09:00	11394000	2.457	770.331	10.894	1017.143	
22/03/2022 10:00	11397600	2.459	770.098	10.894	1017.611	
22/03/2022 11:00	11401200	2.458	770.217	10.894	1017.315	
22/03/2022 12:00	11404800	2.453	770.642	10.841	1017.042	
22/03/2022 13:00	11408400	2.461	769.878	10.894	1017.713	
22/03/2022 14:00	11412000	2.457	770.248	10.894	1017.225	
22/03/2022 15:00	11415600	2.457	770.279	10.894	1016.9	
22/03/2022 16:00	11419200	2.455	770.436	10.894	1016.685	
22/03/2022 17:00	11422800	2.456	770.364	10.894	1016.58	
22/03/2022 18:00	11426400	2.463	769.676	10.894	1017.327	
22/03/2022 19:00	11430000	2.463	769.733	10.894	1017.975	
22/03/2022 20:00	11433600	2.464	769.567	10.894	1018.494	
22/03/2022 21:00	11437200	2.465	769.496	10.894	1018.8	
22/03/2022 22:00	11440800	2.469	769.089	10.894	1019.267	
22/03/2022 23:00	11444400	2.466	769.423	10.894	1019.285	
23/03/2022 00:00	11448000	2.476	768.416	10.894	1019.88	
23/03/2022 01:00	11451600	2.471	768.904	10.894	1019.686	
23/03/2022 02:00	11455200	2.467	769.337	10.894	1019.136	
23/03/2022 03:00	11458800	2.469	769.064	10.894	1019.643	
23/03/2022 04:00	11462400	2.476	768.377	10.894	1020.096	
23/03/2022 05:00	11466000	2.477	768.338	10.894	1020.311	
23/03/2022 06:00	11469600	2.482	767.803	10.894	1020.729	
23/03/2022 07:00	11473200	2.479	768.112	10.894	1020.831	
23/03/2022 08:00	11476800	2.489	767.159	10.894	1021.726	
23/03/2022 09:00	11480400	2.487	767.343	10.894	1021.776	
23/03/2022 10:00	11484000	2.493	766.73	10.894	1022.331	
23/03/2022 11:00	11487600	2.498	766.285	10.894	1023.011	
23/03/2022 12:00	11491200	2.494	766.626	10.894	1022.729	
23/03/2022 13:00	11494800	2.495	766.589	10.894	1022.354	
23/03/2022 14:00	11498400	2.493	766.735	10.894	1022.032	

WTP-BH038						
Date and Time	Elapsed Time (Seconds)	Corrected Level Depth To Water (mbgl)	Corrected Pressure (mBar)	Temperature (C)	Barometric Pressure (mBar)	Manual Dip Reading (mbgl)
23/03/2022 15:00	11502000	2.498	766.26	10.841	1022.483	
23/03/2022 16:00	11505600	2.492	766.819	10.894	1021.713	
23/03/2022 17:00	11509200	2.497	766.326	10.894	1022.44	
23/03/2022 18:00	11512800	2.497	766.365	10.894	1022.578	
23/03/2022 19:00	11516400	2.499	766.167	10.894	1023.129	
23/03/2022 20:00	11520000	2.505	765.568	10.894	1023.786	
23/03/2022 21:00	11523600	2.503	765.813	10.894	1023.484	
23/03/2022 22:00	11527200	2.498	766.239	10.894	1023.939	
23/03/2022 23:00	11530800	2.513	764.782	10.894	1025.102	
24/03/2022 00:00	11534400	2.508	765.244	10.894	1024.875	
24/03/2022 01:00	11538000	2.509	765.144	10.894	1024.976	
24/03/2022 02:00	11541600	2.504	765.692	10.894	1024.428	
24/03/2022 03:00	11545200	2.508	765.336	10.894	1024.548	
24/03/2022 04:00	11548800	2.508	765.255	10.894	1024.629	
24/03/2022 05:00	11552400	2.511	764.952	10.894	1025.109	
24/03/2022 06:00	11556000	2.514	764.732	10.894	1025.035	
24/03/2022 07:00	11559600	2.513	764.802	10.894	1024.848	
24/03/2022 08:00	11563200	2.51	765.074	10.894	1024.81	
24/03/2022 09:00	11566800	2.521	764.048	10.841	1025.753	
24/03/2022 10:00	11570400	2.515	764.642	10.894	1025.595	
24/03/2022 11:00	11574000	2.515	764.554	10.894	1025.683	
24/03/2022 12:00	11577600	2.523	763.867	10.894	1026.311	
24/03/2022 13:00	11581200	2.525	763.625	10.894	1026.201	
24/03/2022 14:00	11584800	2.516	764.538	10.894	1025.464	
24/03/2022 15:00	11588400	2.521	764.005	10.894	1025.526	
24/03/2022 16:00	11592000	2.523	763.855	10.894	1025.324	
24/03/2022 17:00	11595600	2.518	764.321	10.894	1024.916	
24/03/2022 18:00	11599200	2.519	764.247	10.894	1024.99	
24/03/2022 19:00	11602800	2.521	764.058	10.894	1025.062	
24/03/2022 20:00	11606400	2.522	763.893	10.894	1025.462	
24/03/2022 21:00	11610000	2.526	763.509	10.894	1025.905	
24/03/2022 22:00	11613600	2.533	762.863	10.894	1026.668	
24/03/2022 23:00	11617200	2.525	763.638	10.894	1026.07	
25/03/2022 00:00	11620800	2.53	763.099	10.894	1026.198	
25/03/2022 01:00	11624400	2.527	763.46	10.894	1026.248	
25/03/2022 02:00	11628000	2.523	763.815	10.894	1026.187	
25/03/2022 03:00	11631600	2.528	763.375	10.894	1026.333	
25/03/2022 04:00	11635200	2.534	762.732	10.841	1026.658	
25/03/2022 05:00	11638800	2.533	762.881	10.894	1026.651	
25/03/2022 06:00	11642400	2.531	763.067	10.894	1026.7	
25/03/2022 07:00	11646000	2.533	762.851	10.894	1027.21	
25/03/2022 08:00	11649600	2.533	762.807	10.894	1027.018	
25/03/2022 09:00	11653200	2.535	762.601	10.894	1027.166	
25/03/2022 10:00	11656800	2.538	762.311	10.894	1027.926	
25/03/2022 11:00	11660400	2.541	762.008	10.894	1027.7	

WTP-BH038						
Date and Time	Elapsed Time (Seconds)	Corrected Level Depth To Water (mbgl)	Corrected Pressure (mBar)	Temperature (C)	Barometric Pressure (mBar)	Manual Dip Reading (mbgl)
25/03/2022 12:00	11664000	2.535	762.63	10.894	1027.49	
25/03/2022 13:00	11667600	2.542	761.914	10.841	1027.593	
25/03/2022 14:00	11671200	2.538	762.328	10.894	1026.909	
25/03/2022 15:00	11674800	2.54	762.169	10.894	1026.539	
25/03/2022 16:00	11678400	2.532	762.929	10.894	1025.72	
25/03/2022 17:00	11682000	2.532	762.913	10.841	1025.83	
25/03/2022 18:00	11685600	2.533	762.809	10.841	1025.581	
25/03/2022 19:00	11689200	2.531	763.038	10.894	1025.552	
25/03/2022 20:00	11692800	2.535	762.683	10.894	1026.202	
25/03/2022 21:00	11696400	2.543	761.876	10.894	1027.068	
25/03/2022 22:00	11700000	2.543	761.813	10.894	1027.248	
25/03/2022 23:00	11703600	2.545	761.625	10.841	1027.354	
26/03/2022 00:00	11707200	2.548	761.321	10.841	1027.833	
26/03/2022 01:00	11710800	2.548	761.373	10.841	1028.017	
26/03/2022 02:00	11714400	2.549	761.287	10.841	1028.044	
26/03/2022 03:00	11718000	2.548	761.367	10.894	1028.047	
26/03/2022 04:00	11721600	2.55	761.125	10.841	1027.617	
26/03/2022 05:00	11725200	2.555	760.716	10.894	1028.403	
26/03/2022 06:00	11728800	2.56	760.145	10.894	1029.151	
26/03/2022 07:00	11732400	2.559	760.256	10.894	1029.158	
26/03/2022 08:00	11736000	2.559	760.261	10.841	1029.129	
26/03/2022 09:00	11739600	2.553	760.877	10.894	1029.007	
26/03/2022 10:00	11743200	2.552	760.953	10.894	1028.931	
26/03/2022 11:00	11746800	2.557	760.463	10.841	1028.927	
26/03/2022 12:00	11750400	2.559	760.263	10.894	1029.209	
26/03/2022 13:00	11754000	2.555	760.664	10.894	1028.632	
26/03/2022 14:00	11757600	2.555	760.729	10.841	1028.484	
26/03/2022 15:00	11761200	2.558	760.392	10.894	1028.14	
26/03/2022 16:00	11764800	2.555	760.726	10.894	1027.57	
26/03/2022 17:00	11768400	2.548	761.357	10.841	1027.151	
26/03/2022 18:00	11772000	2.548	761.398	10.894	1026.898	
26/03/2022 19:00	11775600	2.55	761.145	10.841	1026.775	
26/03/2022 20:00	11779200	2.551	761.041	10.894	1027.549	
26/03/2022 21:00	11782800	2.556	760.629	10.894	1027.961	
26/03/2022 22:00	11786400	2.563	759.928	10.894	1028.192	
26/03/2022 23:00	11790000	2.562	760.028	10.894	1028.268	
27/03/2022 00:00	11793600	2.562	760.04	10.841	1028.468	
27/03/2022 02:00	11797200	2.562	759.95	10.841	1028.499	
27/03/2022 03:00	11800800	2.567	759.527	10.894	1028.887	
27/03/2022 04:00	11804400	2.557	760.469	10.841	1027.98	
27/03/2022 05:00	11808000	2.559	760.316	10.894	1027.627	
27/03/2022 06:00	11811600	2.56	760.19	10.894	1027.4	
27/03/2022 07:00	11815200	2.562	759.994	10.894	1027.421	
27/03/2022 08:00	11818800	2.56	760.179	10.894	1027.118	
27/03/2022 09:00	11822400	2.564	759.787	10.841	1027.485	

WTP-BH038						
Date and Time	Elapsed Time (Seconds)	Corrected Level Depth To Water (mbgl)	Corrected Pressure (mBar)	Temperature (C)	Barometric Pressure (mBar)	Manual Dip Reading (mbgl)
27/03/2022 10:00	11826000	2.558	760.399	10.841	1026.815	
27/03/2022 11:00	11829600	2.561	760.106	10.841	1026.99	
27/03/2022 12:00	11833200	2.566	759.602	10.841	1026.848	
27/03/2022 13:00	11836800	2.561	760.095	10.894	1026.144	
27/03/2022 14:00	11840400	2.556	760.572	10.841	1025.172	
27/03/2022 15:00	11844000	2.559	760.254	10.841	1025.02	
27/03/2022 16:00	11847600	2.555	760.697	10.841	1024.341	
27/03/2022 17:00	11851200	2.555	760.667	10.841	1023.431	
27/03/2022 18:00	11854800	2.548	761.336	10.894	1022.61	
27/03/2022 19:00	11858400	2.548	761.334	10.841	1022.47	
27/03/2022 20:00	11862000	2.55	761.158	10.894	1022.376	
27/03/2022 21:00	11865600	2.552	760.939	10.894	1022.712	
27/03/2022 22:00	11869200	2.554	760.776	10.841	1022.851	
27/03/2022 23:00	11872800	2.561	760.103	10.894	1023.313	
28/03/2022 00:00	11876400	2.554	760.74	10.841	1022.77	
28/03/2022 01:00	11880000	2.558	760.382	10.894	1022.505	
28/03/2022 02:00	11883600	2.561	760.107	10.841	1022.463	
28/03/2022 03:00	11887200	2.558	760.434	10.841	1021.841	
28/03/2022 04:00	11890800	2.56	760.165	10.841	1021.581	
28/03/2022 05:00	11894400	2.56	760.217	10.841	1020.824	
28/03/2022 06:00	11898000	2.553	760.869	10.841	1020.172	
28/03/2022 07:00	11901600	2.557	760.456	10.841	1020.174	
28/03/2022 08:00	11905200	2.557	760.473	10.841	1019.922	
28/03/2022 09:00	11908800	2.552	760.969	10.841	1019.543	
28/03/2022 10:00	11912400	2.551	761.123	10.841	1018.86	
28/03/2022 11:00	11916000	2.55	761.201	10.894	1018.747	
28/03/2022 12:00	11919600	2.55	761.199	10.841	1018.02	
28/03/2022 13:00	11923200	2.549	761.313	10.894	1017.578	
28/03/2022 14:00	11926800	2.548	761.404	10.841	1016.581	
28/03/2022 15:00	11930400	2.542	761.909	10.894	1015.923	
28/03/2022 16:00	11934000	2.541	762.013	10.841	1014.796	
28/03/2022 17:00	11937600	2.532	762.971	10.894	1013.627	
28/03/2022 18:00	11941200	2.536	762.544	10.841	1013.561	
28/03/2022 19:00	11944800	2.535	762.654	10.841	1012.863	
28/03/2022 20:00	11948400	2.539	762.265	10.841	1012.9	
28/03/2022 21:00	11952000	2.54	762.122	10.841	1013.042	
28/03/2022 22:00	11955600	2.537	762.487	10.841	1012.971	
28/03/2022 23:00	11959200	2.546	761.596	10.841	1012.922	
29/03/2022 00:00	11962800	2.547	761.476	10.894	1013.124	
29/03/2022 01:00	11966400	2.551	761.075	10.841	1012.856	
29/03/2022 02:00	11970000	2.546	761.555	10.894	1012.457	
29/03/2022 03:00	11973600	2.543	761.835	10.894	1012.236	
29/03/2022 04:00	11977200	2.546	761.584	10.841	1011.818	
29/03/2022 05:00	11980800	2.548	761.359	10.841	1011.514	
29/03/2022 06:00	11984400	2.546	761.585	10.841	1011.112	

WTP-BH038						
Date and Time	Elapsed Time (Seconds)	Corrected Level Depth To Water (mbgl)	Corrected Pressure (mBar)	Temperature (C)	Barometric Pressure (mBar)	Manual Dip Reading (mbgl)
29/03/2022 07:00	11988000	2.553	760.863	10.841	1011.363	
29/03/2022 08:00	11991600	2.548	761.384	10.841	1011.312	
29/03/2022 09:00	11995200	2.549	761.257	10.841	1011.263	
29/03/2022 10:00	11998800	2.547	761.471	10.841	1010.521	
29/03/2022 11:00	12002400	2.546	761.586	10.841	1010.288	
29/03/2022 12:00	12006000	2.548	761.385	10.841	1010.137	
29/03/2022 13:00	12009600	2.544	761.777	10.841	1009.509	
29/03/2022 14:00	12013200	2.539	762.268	10.841	1008.489	
29/03/2022 15:00	12016800	2.546	761.522	10.841	1008.648	
29/03/2022 16:00	12020400	2.539	762.273	10.841	1007.487	
29/03/2022 17:00	12024000	2.537	762.435	10.894	1006.643	
29/03/2022 18:00	12027600	2.544	761.718	10.841	1006.749	
29/03/2022 19:00	12031200	2.537	762.434	10.841	1006.268	
29/03/2022 20:00	12034800	2.539	762.299	10.841	1005.874	
29/03/2022 21:00	12038400	2.539	762.279	10.894	1006.212	
29/03/2022 22:00	12042000	2.545	761.661	10.841	1006.807	
29/03/2022 23:00	12045600	2.545	761.704	10.841	1006.822	
30/03/2022 00:00	12049200	2.551	761.063	10.841	1006.641	
30/03/2022 01:00	12052800	2.551	761.09	10.841	1006.79	
30/03/2022 02:00	12056400	2.555	760.725	10.841	1006.744	
30/03/2022 03:00	12060000	2.553	760.909	10.894	1006.465	
30/03/2022 04:00	12063600	2.557	760.476	10.841	1006.464	
30/03/2022 05:00	12067200	2.559	760.301	10.841	1006.11	
30/03/2022 06:00	12070800	2.555	760.652	10.841	1005.76	
30/03/2022 07:00	12074400	2.55	761.154	10.841	1005.139	
30/03/2022 08:00	12078000	2.56	760.24	10.841	1005.467	
30/03/2022 09:00	12081600	2.562	760.028	10.841	1005.855	
30/03/2022 10:00	12085200	2.551	761.068	10.841	1004.638	
30/03/2022 11:00	12088800	2.552	760.939	10.841	1004.415	
30/03/2022 12:00	12092400	2.557	760.511	10.841	1004.785	
30/03/2022 13:00	12096000	2.549	761.259	10.841	1003.919	
30/03/2022 14:00	12099600	2.549	761.29	10.841	1003.77	
30/03/2022 15:00	12103200	2.547	761.48	10.841	1003.64	
30/03/2022 16:00	12106800	2.553	760.927	10.841	1003.957	
30/03/2022 17:00	12110400	2.554	760.776	10.894	1004.073	
30/03/2022 18:00	12114000	2.559	760.333	10.841	1004.141	
30/03/2022 19:00	12117600	2.566	759.632	10.841	1005.194	
30/03/2022 20:00	12121200	2.573	758.954	10.841	1006.4	
30/03/2022 21:00	12124800	2.578	758.464	10.894	1007.149	
30/03/2022 22:00	12128400	2.582	758.02	10.841	1007.922	
30/03/2022 23:00	12132000	2.589	757.358	10.841	1009.053	
31/03/2022 00:00	12135600	2.592	757.037	10.841	1010.138	
31/03/2022 01:00	12139200	2.594	756.859	10.841	1010.61	
31/03/2022 02:00	12142800	2.604	755.913	10.894	1011.931	
31/03/2022 03:00	12146400	2.603	756.026	10.841	1011.912	

WTP-BH038						
Date and Time	Elapsed Time (Seconds)	Corrected Level Depth To Water (mbgl)	Corrected Pressure (mBar)	Temperature (C)	Barometric Pressure (mBar)	Manual Dip Reading (mbgl)
31/03/2022 04:00	12150000	2.605	755.764	10.894	1012.727	
31/03/2022 05:00	12153600	2.61	755.272	10.841	1013.195	
31/03/2022 06:00	12157200	2.623	754.06	10.841	1014.642	
31/03/2022 07:00	12160800	2.62	754.326	10.841	1014.964	
31/03/2022 08:00	12164400	2.632	753.164	10.841	1016.596	
31/03/2022 09:00	12168000	2.627	753.67	10.841	1016.617	
31/03/2022 10:00	12171600	2.618	754.551	10.841	1015.737	
31/03/2022 11:00	12175200	2.621	754.169	10.841	1016.648	
31/03/2022 12:00	12178800	2.62	754.295	10.841	1016.639	
31/03/2022 13:00	12182400	2.622	754.129	10.841	1016.922	
31/03/2022 14:00	12186000	2.623	754.038	10.841	1016.72	
31/03/2022 15:00	12189600	2.62	754.357	10.841	1016.636	
31/03/2022 16:00	12193200	2.62	754.314	10.841	1016.444	
31/03/2022 17:00	12196800	2.616	754.66	10.841	1016.274	
31/03/2022 18:00	12200400	2.619	754.46	10.841	1015.946	
31/03/2022 19:00	12204000	2.62	754.363	10.894	1016.418	
31/03/2022 20:00	12207600	2.632	753.174	10.841	1017.584	
31/03/2022 21:00	12211200	2.634	752.947	10.841	1018.222	
31/03/2022 22:00	12214800	2.635	752.8	10.841	1019.015	
31/03/2022 23:00	12218400	2.64	752.342	10.841	1019.297	
01/04/2022 00:00	12222000	2.647	751.629	10.841	1020.128	
01/04/2022 01:00	12225600	2.642	752.194	10.841	1019.974	
01/04/2022 02:00	12229200	2.65	751.419	10.841	1020.573	
01/04/2022 03:00	12232800	2.65	751.387	10.841	1020.604	
01/04/2022 04:00	12236400	2.657	750.647	10.841	1021.345	
01/04/2022 05:00	12240000	2.659	750.485	10.841	1021.624	
01/04/2022 06:00	12243600	2.659	750.46	10.894	1021.731	
01/04/2022 07:00	12247200	2.663	750.115	10.841	1022.171	
01/04/2022 08:00	12250800	2.667	749.706	10.841	1022.755	
01/04/2022 09:00	12254400	2.666	749.804	10.841	1022.482	
01/04/2022 10:00	12258000	2.655	750.877	10.841	1021.878	
01/04/2022 11:00	12261600	2.653	751.041	10.894	1021.855	
01/04/2022 12:00	12265200	2.657	750.704	10.841	1022.227	
01/04/2022 13:00	12268800	2.661	750.328	10.841	1022.075	
01/04/2022 14:00	12272400	2.656	750.785	10.894	1021.642	
01/04/2022 15:00	12276000	2.663	750.148	10.841	1021.667	
01/04/2022 16:00	12279600	2.655	750.883	10.841	1020.756	
01/04/2022 17:00	12283200	2.646	751.728	10.841	1020.146	
01/04/2022 18:00	12286800	2.652	751.187	10.841	1020.452	
01/04/2022 19:00	12290400	2.652	751.202	10.789	1020.472	
01/04/2022 20:00	12294000	2.653	751.116	10.841	1020.405	
01/04/2022 21:00	12297600	2.661	750.279	10.841	1021.184	
01/04/2022 22:00	12301200	2.661	750.336	10.841	1021.303	
01/04/2022 23:00	12304800	2.665	749.939	10.841	1021.642	
02/04/2022 00:00	12308400	2.664	750.027	10.894	1021.753	

WTP-BH038						
Date and Time	Elapsed Time (Seconds)	Corrected Level Depth To Water (mbgl)	Corrected Pressure (mBar)	Temperature (C)	Barometric Pressure (mBar)	Manual Dip Reading (mbgl)
02/04/2022 01:00	12312000	2.665	749.895	10.789	1021.603	
02/04/2022 02:00	12315600	2.67	749.38	10.841	1021.906	
02/04/2022 03:00	12319200	2.669	749.475	10.841	1021.929	
02/04/2022 04:00	12322800	2.67	749.461	10.841	1021.825	
02/04/2022 05:00	12326400	2.671	749.333	10.841	1021.425	
02/04/2022 06:00	12330000	2.668	749.598	10.894	1021.184	
02/04/2022 07:00	12333600	2.672	749.261	10.841	1021.379	
02/04/2022 08:00	12337200	2.676	748.865	10.894	1021.975	
02/04/2022 09:00	12340800	2.672	749.245	10.841	1021.513	
02/04/2022 10:00	12344400	2.669	749.549	10.841	1021.267	
02/04/2022 11:00	12348000	2.668	749.655	10.841	1021.455	
02/04/2022 12:00	12351600	2.667	749.708	10.841	1021.226	
02/04/2022 13:00	12355200	2.671	749.308	10.841	1021.215	
02/04/2022 14:00	12358800	2.668	749.616	10.789	1020.707	
02/04/2022 15:00	12362400	2.662	750.197	10.841	1020.267	
02/04/2022 16:00	12366000	2.663	750.122	10.841	1020.224	
02/04/2022 17:00	12369600	2.667	749.688	10.841	1020.364	
02/04/2022 18:00	12373200	2.668	749.586	10.894	1020.432	
02/04/2022 19:00	12376800	2.672	749.211	10.841	1020.842	
02/04/2022 20:00	12380400	2.672	749.202	10.841	1020.968	
02/04/2022 21:00	12384000	2.679	748.512	10.841	1022.246	
02/04/2022 22:00	12387600	2.69	747.492	10.841	1023.736	
02/04/2022 23:00	12391200	2.683	748.161	10.894	1023.737	
03/04/2022 00:00	12394800	2.693	747.19	10.894	1024.59	
03/04/2022 01:00	12398400	2.691	747.359	10.789	1024.785	
03/04/2022 02:00	12402000	2.697	746.817	10.841	1025.233	
03/04/2022 03:00	12405600	2.702	746.285	10.841	1025.647	
03/04/2022 04:00	12409200	2.694	747.076	10.841	1025.21	
03/04/2022 05:00	12412800	2.699	746.562	10.841	1025.782	
03/04/2022 06:00	12416400	2.706	745.881	10.789	1026.205	
03/04/2022 07:00	12420000	2.7	746.481	10.841	1025.98	
03/04/2022 08:00	12423600	2.7	746.504	10.841	1025.84	
03/04/2022 09:00	12427200	2.703	746.16	10.789	1026.102	
03/04/2022 10:00	12430800	2.686	747.842	10.841	1024.502	
03/04/2022 11:00	12434400	2.692	747.283	10.841	1024.591	
03/04/2022 12:00	12438000	2.683	748.146	10.789	1023.645	
03/04/2022 13:00	12441600	2.683	748.177	10.841	1023.169	
03/04/2022 14:00	12445200	2.681	748.323	10.841	1022.669	
03/04/2022 15:00	12448800	2.682	748.274	10.789	1022.225	
03/04/2022 16:00	12452400	2.678	748.652	10.841	1021.225	
03/04/2022 17:00	12456000	2.682	748.206	10.894	1021.283	
03/04/2022 18:00	12459600	2.67	749.398	10.789	1019.574	
03/04/2022 19:00	12463200	2.67	749.41	10.841	1019.409	
03/04/2022 20:00	12466800	2.67	749.38	10.789	1018.887	
03/04/2022 21:00	12470400	2.666	749.846	10.841	1017.975	

WTP-BH038						
Date and Time	Elapsed Time (Seconds)	Corrected Level Depth To Water (mbgl)	Corrected Pressure (mBar)	Temperature (C)	Barometric Pressure (mBar)	Manual Dip Reading (mbgl)
03/04/2022 22:00	12474000	2.665	749.91	10.841	1017.5	
03/04/2022 23:00	12477600	2.664	750.02	10.841	1017.331	
04/04/2022 00:00	12481200	2.661	750.338	10.841	1016.426	
04/04/2022 01:00	12484800	2.661	750.331	10.841	1016.022	
04/04/2022 02:00	12488400	2.657	750.661	10.841	1015.456	
04/04/2022 03:00	12492000	2.652	751.195	10.789	1014.253	
04/04/2022 04:00	12495600	2.658	750.634	10.841	1014.544	
04/04/2022 05:00	12499200	2.653	751.061	10.841	1013.765	
04/04/2022 06:00	12502800	2.654	750.992	10.841	1013.305	
04/04/2022 07:00	12506400	2.649	751.468	10.841	1012.712	
04/04/2022 08:00	12510000	2.653	751.098	10.841	1012.671	
04/04/2022 09:00	12513600	2.652	751.198	10.841	1012.511	
04/04/2022 10:00	12517200	2.659	750.508	10.841	1012.614	
04/04/2022 11:00	12520800	2.656	750.822	10.789	1012.454	
04/04/2022 12:00	12524400	2.661	750.334	10.894	1012.988	
04/04/2022 13:00	12528000	2.661	750.277	10.841	1013.198	
04/04/2022 14:00	12531600	2.655	750.935	10.841	1012.364	
04/04/2022 15:00	12535200	2.653	751.06	10.841	1012.473	
04/04/2022 16:00	12538800	2.654	750.997	10.841	1012.243	
04/04/2022 17:00	12542400	2.654	750.993	10.894	1012.153	
04/04/2022 18:00	12546000	2.656	750.753	10.841	1011.841	
04/04/2022 19:00	12549600	2.653	751.106	10.841	1011.723	
04/04/2022 20:00	12553200	2.649	751.444	10.841	1011.326	
04/04/2022 21:00	12556800	2.658	750.552	10.789	1011.96	
04/04/2022 22:00	12560400	2.653	751.088	10.841	1011.741	
04/04/2022 23:00	12564000	2.658	750.615	10.841	1012.215	
05/04/2022 00:00	12567600	2.65	751.345	10.841	1011.367	
05/04/2022 01:00	12571200	2.655	750.895	10.841	1011.523	
05/04/2022 02:00	12574800	2.65	751.364	10.841	1010.996	
05/04/2022 03:00	12578400	2.642	752.115	10.841	1010.185	
05/04/2022 04:00	12582000	2.638	752.551	10.841	1009.632	
05/04/2022 05:00	12585600	2.639	752.423	10.841	1009.408	
05/04/2022 06:00	12589200	2.641	752.22	10.789	1009.059	
05/04/2022 07:00	12592800	2.64	752.343	10.841	1008.489	
05/04/2022 08:00	12596400	2.638	752.513	10.841	1008.261	
05/04/2022 09:00	12600000	2.642	752.207	10.841	1008.039	
05/04/2022 10:00	12603600	2.641	752.306	10.841	1007.94	
05/04/2022 11:00	12607200	2.637	752.646	10.841	1007.658	
05/04/2022 12:00	12610800	2.634	752.983	10.894	1006.523	
05/04/2022 13:00	12614400	2.632	753.179	10.894	1005.916	
05/04/2022 14:00	12618000	2.63	753.373	10.841	1005.17	
05/04/2022 15:00	12621600	2.614	754.888	10.841	1003.303	
05/04/2022 16:00	12625200	2.619	754.422	10.841	1002.947	
05/04/2022 17:00	12628800	2.611	755.215	10.841	1001.508	
05/04/2022 18:00	12632400	2.609	755.386	10.841	1000.691	

WTP-BH038						
Date and Time	Elapsed Time (Seconds)	Corrected Level Depth To Water (mbgl)	Corrected Pressure (mBar)	Temperature (C)	Barometric Pressure (mBar)	Manual Dip Reading (mbgl)
05/04/2022 19:00	12636000	2.613	754.984	10.841	1000.213	
05/04/2022 20:00	12639600	2.607	755.635	10.789	998.893	
05/04/2022 21:00	12643200	2.605	755.793	10.841	998.406	
05/04/2022 22:00	12646800	2.607	755.592	10.841	998.08	
05/04/2022 23:00	12650400	2.601	756.167	10.841	996.859	
06/04/2022 00:00	12654000	2.599	756.406	10.841	996.444	
06/04/2022 01:00	12657600	2.592	757.044	10.841	995.219	
06/04/2022 02:00	12661200	2.592	757.022	10.841	995.065	
06/04/2022 03:00	12664800	2.586	757.641	10.789	993.483	
06/04/2022 04:00	12668400	2.583	757.906	10.841	992.889	
06/04/2022 05:00	12672000	2.577	758.522	10.789	991.253	
06/04/2022 06:00	12675600	2.575	758.698	10.841	990.866	
06/04/2022 07:00	12679200	2.569	759.268	10.841	989.885	
06/04/2022 08:00	12682800	2.571	759.131	10.841	989.435	
06/04/2022 09:00	12686400	2.564	759.849	10.841	988.424	
06/04/2022 10:00	12690000	2.565	759.692	10.789	988.029	
06/04/2022 11:00	12693600	2.57	759.192	10.841	987.967	
06/04/2022 12:00	12697200	2.564	759.835	10.841	987.382	
06/04/2022 13:00	12700800	2.56	760.212	10.841	986.418	
06/04/2022 14:00	12704400	2.557	760.454	10.841	986	
06/04/2022 15:00	12708000	2.551	761.059	10.841	984.633	
06/04/2022 16:00	12711600	2.553	760.882	10.841	984.223	
06/04/2022 17:00	12715200	2.548	761.412	10.841	983.517	
06/04/2022 18:00	12718800	2.544	761.75	10.841	982.475	
06/04/2022 19:00	12722400	2.539	762.242	10.841	981.749	
06/04/2022 20:00	12726000	2.543	761.889	10.841	981.691	
06/04/2022 21:00	12729600	2.536	762.589	10.841	981.108	
06/04/2022 22:00	12733200	2.537	762.457	10.841	981.651	
06/04/2022 23:00	12736800	2.542	761.933	10.841	982.234	
07/04/2022 00:00	12740400	2.541	762.033	10.841	982.134	
07/04/2022 01:00	12744000	2.536	762.588	10.841	981.989	
07/04/2022 02:00	12747600	2.543	761.82	10.841	982.933	
07/04/2022 03:00	12751200	2.535	762.666	10.841	982.967	
07/04/2022 04:00	12754800	2.546	761.531	10.841	984.161	
07/04/2022 05:00	12758400	2.541	762.017	10.789	984.355	
07/04/2022 06:00	12762000	2.549	761.276	10.841	985.589	
07/04/2022 07:00	12765600	2.544	761.782	10.841	985.669	
07/04/2022 08:00	12769200	2.548	761.367	10.841	986.788	
07/04/2022 09:00	12772800	2.55	761.179	10.789	987.188	
07/04/2022 10:00	12776400	2.552	760.969	10.789	988.219	
07/04/2022 11:00	12780000	2.56	760.234	10.789	989.659	
07/04/2022 12:00	12783600	2.565	759.74	10.789	991.326	
07/04/2022 13:00	12787200	2.562	760.011	10.841	991.841	
07/04/2022 14:00	12790800	2.561	760.13	10.841	992.191	
07/04/2022 15:00	12794400	2.56	760.213	10.841	992.988	

WTP-BH038						
Date and Time	Elapsed Time (Seconds)	Corrected Level Depth To Water (mbgl)	Corrected Pressure (mBar)	Temperature (C)	Barometric Pressure (mBar)	Manual Dip Reading (mbgl)
07/04/2022 16:00	12798000	2.561	760.122	10.841	993.491	
07/04/2022 17:00	12801600	2.566	759.636	10.841	994.329	
07/04/2022 18:00	12805200	2.563	759.928	10.841	994.741	
07/04/2022 19:00	12808800	2.565	759.718	10.789	995.809	
07/04/2022 20:00	12812400	2.564	759.813	10.841	995.62	
07/04/2022 21:00	12816000	2.566	759.624	10.841	996.16	
07/04/2022 22:00	12819600	2.571	759.154	10.841	997.628	
07/04/2022 23:00	12823200	2.572	759.026	10.841	997.874	
08/04/2022 00:00	12826800	2.566	759.65	10.841	997.661	
08/04/2022 01:00	12830400	2.565	759.69	10.841	997.562	
08/04/2022 02:00	12834000	2.57	759.201	10.841	998.168	
08/04/2022 03:00	12837600	2.564	759.772	10.841	997.773	
08/04/2022 04:00	12841200	2.565	759.702	10.841	997.726	
08/04/2022 05:00	12844800	2.56	760.229	10.841	997.375	
08/04/2022 06:00	12848400	2.563	759.936	10.841	997.727	
08/04/2022 07:00	12852000	2.574	758.86	10.841	998.627	
08/04/2022 08:00	12855600	2.569	759.348	10.789	998.76	
08/04/2022 09:00	12859200	2.574	758.809	10.841	999.851	
08/04/2022 10:00	12862800	2.567	759.538	10.841	999.71	
08/04/2022 11:00	12866400	2.568	759.415	10.841	1000.478	
08/04/2022 12:00	12870000	2.571	759.134	10.841	1001.053	
08/04/2022 13:00	12873600	2.571	759.126	10.841	1001.531	
08/04/2022 14:00	12877200	2.571	759.075	10.841	1001.993	
08/04/2022 15:00	12880800	2.568	759.449	10.841	1002.617	
08/04/2022 16:00	12884400	2.574	758.827	10.841	1003.297	
08/04/2022 17:00	12888000	2.571	759.088	10.841	1004.152	
08/04/2022 18:00	12891600	2.575	758.712	10.841	1004.998	
08/04/2022 19:00	12895200	2.585	757.73	10.841	1006.391	
08/04/2022 20:00	12898800	2.587	757.569	10.841	1007.315	
08/04/2022 21:00	12902400	2.584	757.862	10.841	1008.021	
08/04/2022 22:00	12906000	2.59	757.236	10.841	1009.528	
08/04/2022 23:00	12909600	2.596	756.626	10.894	1010.513	
09/04/2022 00:00	12913200	2.596	756.674	10.841	1011.323	
09/04/2022 01:00	12916800	2.608	755.512	10.841	1013.013	
09/04/2022 02:00	12920400	2.596	756.703	10.789	1012.621	
09/04/2022 03:00	12924000	2.602	756.086	10.841	1013.438	
09/04/2022 04:00	12927600	2.602	756.086	10.841	1013.556	
09/04/2022 05:00	12931200	2.605	755.779	10.894	1014.121	
09/04/2022 06:00	12934800	2.605	755.802	10.841	1014.544	
09/04/2022 07:00	12938400	2.603	755.935	10.841	1014.764	
09/04/2022 08:00	12942000	2.605	755.826	10.841	1014.814	
09/04/2022 09:00	12945600	2.602	756.059	10.841	1014.993	
09/04/2022 10:00	12949200	2.592	757.08	10.841	1014.618	
09/04/2022 11:00	12952800	2.595	756.807	10.841	1014.715	
09/04/2022 12:00	12956400	2.593	756.939	10.841	1014.465	

WTP-BH038						
Date and Time	Elapsed Time (Seconds)	Corrected Level Depth To Water (mbgl)	Corrected Pressure (mBar)	Temperature (C)	Barometric Pressure (mBar)	Manual Dip Reading (mbgl)
09/04/2022 13:00	12960000	2.593	757	10.841	1014.581	
09/04/2022 14:00	12963600	2.588	757.418	10.841	1014.044	
09/04/2022 15:00	12967200	2.581	758.116	10.841	1013.405	
09/04/2022 16:00	12970800	2.581	758.146	10.841	1012.906	
09/04/2022 17:00	12974400	2.578	758.45	10.841	1012.367	
09/04/2022 18:00	12978000	2.58	758.205	10.789	1012.235	
09/04/2022 19:00	12981600	2.577	758.486	10.789	1011.837	
09/04/2022 20:00	12985200	2.582	758.032	10.789	1012.174	
09/04/2022 21:00	12988800	2.582	758.07	10.841	1012.453	
09/04/2022 22:00	12992400	2.582	758.063	10.841	1012.989	
09/04/2022 23:00	12996000	2.578	758.394	10.841	1012.129	
10/04/2022 00:00	12999600	2.579	758.331	10.789	1012.285	
10/04/2022 01:00	13003200	2.577	758.562	10.789	1011.82	
10/04/2022 02:00	13006800	2.57	759.192	10.789	1010.896	
10/04/2022 03:00	13010400	2.565	759.742	10.841	1010.076	
10/04/2022 04:00	13014000	2.564	759.753	10.841	1009.184	
10/04/2022 05:00	13017600	2.561	760.138	10.841	1008.564	
10/04/2022 06:00	13021200	2.562	760.003	10.841	1008.582	
10/04/2022 07:00	13024800	2.565	759.748	10.841	1008.601	
10/04/2022 08:00	13028400	2.565	759.707	10.789	1008.267	
10/04/2022 09:00	13032000	2.555	760.68	10.841	1007.552	
10/04/2022 10:00	13035600	2.558	760.358	10.841	1007.169	
10/04/2022 11:00	13039200	2.555	760.708	10.789	1006.796	
10/04/2022 12:00	13042800	2.556	760.605	10.841	1006.687	
10/04/2022 13:00	13046400	2.556	760.612	10.841	1006.387	
10/04/2022 14:00	13050000	2.552	761.004	10.789	1005.795	
10/04/2022 15:00	13053600	2.544	761.76	10.789	1004.452	
10/04/2022 16:00	13057200	2.545	761.707	10.789	1004.211	
10/04/2022 17:00	13060800	2.547	761.481	10.789	1004.026	
10/04/2022 18:00	13064400	2.546	761.599	10.841	1003.521	
10/04/2022 19:00	13068000	2.546	761.552	10.841	1003.098	
10/04/2022 20:00	13071600	2.537	762.439	10.841	1002.328	
10/04/2022 21:00	13075200	2.539	762.273	10.841	1002.318	
10/04/2022 22:00	13078800	2.543	761.871	10.841	1002.484	
10/04/2022 23:00	13082400	2.54	762.12	10.789	1002.212	
11/04/2022 00:00	13086000	2.537	762.436	10.789	1001.427	
11/04/2022 01:00	13089600	2.533	762.795	10.789	1001.126	
11/04/2022 02:00	13093200	2.53	763.116	10.841	1000.183	
11/04/2022 03:00	13096800	2.53	763.102	10.841	999.962	
11/04/2022 04:00	13100400	2.52	764.064	10.841	998.707	
11/04/2022 05:00	13104000	2.522	763.926	10.841	998.199	
11/04/2022 06:00	13107600	2.517	764.441	10.841	997.155	
11/04/2022 07:00	13111200	2.515	764.565	10.841	996.092	
11/04/2022 08:00	13114800	2.517	764.396	10.841	995.791	
11/04/2022 09:00	13118400	2.511	764.947	10.789	995.216	

WTP-BH038						
Date and Time	Elapsed Time (Seconds)	Corrected Level Depth To Water (mbgl)	Corrected Pressure (mBar)	Temperature (C)	Barometric Pressure (mBar)	Manual Dip Reading (mbgl)
11/04/2022 10:00	13122000	2.516	764.475	10.841	994.948	
11/04/2022 11:00	13125600	2.506	765.499	10.789	993.138	
11/04/2022 12:00	13129200	2.514	764.734	10.841	993.633	
11/04/2022 13:00	13132800	2.512	764.85	10.789	993.259	
11/04/2022 14:00	13136400	2.515	764.618	10.841	993.397	
11/04/2022 15:00	13140000	2.507	765.342	10.841	992.555	
11/04/2022 16:00	13143600	2.513	764.84	10.841	992.588	
11/04/2022 17:00	13147200	2.516	764.525	10.789	992.703	
11/04/2022 18:00	13150800	2.521	764.035	10.789	993.193	
11/04/2022 19:00	13154400	2.518	764.28	10.789	993.418	
11/04/2022 20:00	13158000	2.517	764.362	10.841	993.77	
11/04/2022 21:00	13161600	2.527	763.459	10.841	994.849	
11/04/2022 22:00	13165200	2.526	763.51	10.736	995.163	
11/04/2022 23:00	13168800	2.527	763.452	10.841	995.385	
12/04/2022 00:00	13172400	2.531	762.989	10.841	995.848	
12/04/2022 01:00	13176000	2.527	763.401	10.789	995.588	
12/04/2022 02:00	13179600	2.526	763.487	10.841	995.82	
12/04/2022 03:00	13183200	2.527	763.4	10.841	995.965	
12/04/2022 04:00	13186800	2.524	763.7	10.789	995.407	
12/04/2022 05:00	13190400	2.526	763.489	10.841	995.641	
12/04/2022 06:00	13194000	2.531	763.063	10.841	996.008	
12/04/2022 07:00	13197600	2.53	763.142	10.841	996.458	
12/04/2022 08:00	13201200	2.534	762.703	10.789	996.932	
12/04/2022 09:00	13204800	2.537	762.399	10.841	997.201	
12/04/2022 10:00	13208400	2.533	762.832	10.789	997.097	
12/04/2022 11:00	13212000	2.54	762.143	10.789	997.845	
12/04/2022 12:00	13215600	2.535	762.659	10.789	997.505	
12/04/2022 13:00	13219200	2.542	761.951	10.736	998.071	
12/04/2022 14:00	13222800	2.543	761.901	10.789	998.204	
12/04/2022 15:00	13226400	2.542	761.953	10.841	998.469	
12/04/2022 16:00	13230000	2.541	762.02	10.841	998.578	
12/04/2022 17:00	13233600	2.536	762.56	10.789	998.367	
12/04/2022 18:00	13237200	2.543	761.85	10.841	999.277	
12/04/2022 19:00	13240800	2.547	761.502	10.789	999.719	
12/04/2022 20:00	13244400	2.554	760.78	10.841	1000.581	
12/04/2022 21:00	13248000	2.56	760.205	10.841	1001.685	
12/04/2022 22:00	13251600	2.559	760.242	10.841	1002.352	
12/04/2022 23:00	13255200	2.553	760.871	10.841	1002.016	
13/04/2022 00:00	13258800	2.561	760.084	10.789	1003.25	
13/04/2022 01:00	13262400	2.566	759.621	10.789	1003.772	
13/04/2022 02:00	13266000	2.564	759.82	10.789	1003.866	
13/04/2022 03:00	13269600	2.566	759.573	10.789	1004.466	
13/04/2022 04:00	13273200	2.568	759.427	10.789	1004.905	
13/04/2022 05:00	13276800	2.569	759.34	10.789	1005.286	
13/04/2022 06:00	13280400	2.57	759.208	10.841	1005.852	

WTP-BH038						
Date and Time	Elapsed Time (Seconds)	Corrected Level Depth To Water (mbgl)	Corrected Pressure (mBar)	Temperature (C)	Barometric Pressure (mBar)	Manual Dip Reading (mbgl)
13/04/2022 07:00	13284000	2.577	758.557	10.841	1007.032	
13/04/2022 08:00	13287600	2.575	758.742	10.789	1007.528	
13/04/2022 09:00	13291200	2.585	757.753	10.841	1009.011	
13/04/2022 10:00	13294800	2.583	757.924	10.841	1008.898	
13/04/2022 11:00	13298400	2.584	757.813	10.841	1009.479	
13/04/2022 12:00	13302000	2.591	757.198	10.789	1009.953	
13/04/2022 13:00	13305600	2.587	757.59	10.789	1010.031	
13/04/2022 14:00	13309200	2.589	757.375	10.789	1010.305	
13/04/2022 15:00	13312800	2.596	756.709	10.841	1010.995	
13/04/2022 16:00	13316400	2.592	757.011	10.841	1010.928	
13/04/2022 17:00	13320000	2.59	757.282	10.789	1010.927	
13/04/2022 18:00	13323600	2.593	756.966	10.736	1011.278	
13/04/2022 19:00	13327200	2.589	757.308	10.841	1011.1	
13/04/2022 20:00	13330800	2.591	757.185	10.789	1011.258	
13/04/2022 21:00	13334400	2.594	756.899	10.736	1011.932	
13/04/2022 22:00	13338000	2.593	756.947	10.841	1012.284	
13/04/2022 23:00	13341600	2.593	756.992	10.841	1012.474	
14/04/2022 00:00	13345200	2.599	756.403	10.789	1013.038	
14/04/2022 01:00	13348800	2.587	757.51	10.789	1012.402	
14/04/2022 02:00	13352400	2.589	757.354	10.789	1012.323	
14/04/2022 03:00	13356000	2.588	757.423	10.736	1012.231	
14/04/2022 04:00	13359600	2.59	757.243	10.736	1012.234	
14/04/2022 05:00	13363200	2.588	757.472	10.841	1012.169	
14/04/2022 06:00	13366800	2.594	756.851	10.789	1012.356	
14/04/2022 07:00	13370400	2.594	756.817	10.736	1012.484	
14/04/2022 08:00	13374000	2.589	757.313	10.789	1012.129	
14/04/2022 09:00	13377600	2.595	756.731	10.736	1012.394	
14/04/2022 10:00	13381200	2.598	756.505	10.894	1012.69	
14/04/2022 11:00	13384800	2.594	756.86	10.841	1012.429	
14/04/2022 12:00	13388400	2.596	756.64	10.841	1012.591	
14/04/2022 13:00	13392000	2.601	756.14	10.789	1013.067	
14/04/2022 14:00	13395600	2.603	755.956	10.841	1013.216	
14/04/2022 15:00	13399200	2.6	756.299	10.841	1013.166	
14/04/2022 16:00	13402800	2.6	756.288	10.894	1013.083	
14/04/2022 17:00	13406400	2.595	756.754	10.841	1012.653	
14/04/2022 18:00	13410000	2.596	756.618	10.736	1012.507	
14/04/2022 19:00	13413600	2.6	756.278	10.736	1012.729	
14/04/2022 20:00	13417200	2.597	756.59	10.894	1012.664	
14/04/2022 21:00	13420800	2.6	756.291	10.894	1013.198	
14/04/2022 22:00	13424400	2.603	755.95	10.736	1013.527	
14/04/2022 23:00	13428000	2.6	756.244	10.789	1013.257	
15/04/2022 00:00	13431600	2.599	756.371	10.894	1013.177	
15/04/2022 01:00	13435200	2.594	756.848	10.841	1012.676	
15/04/2022 02:00	13438800	2.594	756.875	10.841	1012.766	
15/04/2022 03:00	13442400	2.598	756.437	10.841	1013.087	

WTP-BH038						
Date and Time	Elapsed Time (Seconds)	Corrected Level Depth To Water (mbgl)	Corrected Pressure (mBar)	Temperature (C)	Barometric Pressure (mBar)	Manual Dip Reading (mbgl)
15/04/2022 04:00	13446000	2.598	756.428	10.736	1013.108	
15/04/2022 05:00	13449600	2.606	755.665	10.894	1013.941	
15/04/2022 06:00	13453200	2.607	755.614	10.789	1013.77	
15/04/2022 07:00	13456800	2.611	755.182	10.789	1014.671	
15/04/2022 08:00	13460400	2.607	755.622	10.841	1014.842	
15/04/2022 09:00	13464000	2.609	755.377	10.841	1015.146	
15/04/2022 10:00	13467600	2.617	754.614	10.789	1016.12	
15/04/2022 11:00	13471200	2.621	754.22	10.789	1016.925	
15/04/2022 12:00	13474800	2.62	754.285	10.894	1017.318	
15/04/2022 13:00	13478400	2.622	754.162	10.789	1017.864	
15/04/2022 14:00	13482000	2.625	753.859	10.841	1018.603	
15/04/2022 15:00	13485600	2.623	753.995	10.789	1018.913	
15/04/2022 16:00	13489200	2.629	753.48	10.736	1019.169	
15/04/2022 17:00	13492800	2.623	753.972	10.894	1018.924	
15/04/2022 18:00	13496400	2.626	753.715	10.789	1019.076	
15/04/2022 19:00	13500000	2.63	753.347	10.789	1019.326	
15/04/2022 20:00	13503600	2.621	754.205	10.841	1018.55	
15/04/2022 21:00	13507200	2.62	754.331	10.789	1018.988	
15/04/2022 22:00	13510800	2.623	754.002	10.841	1019.165	
15/04/2022 23:00	13514400	2.623	754.045	10.789	1019.51	
16/04/2022 00:00	13518000	2.622	754.123	10.736	1019.525	
16/04/2022 01:00	13521600	2.632	753.163	10.736	1020.779	
16/04/2022 02:00	13525200	2.631	753.283	10.789	1020.741	
16/04/2022 03:00	13528800	2.628	753.497	10.789	1020.762	
16/04/2022 04:00	13532400	2.628	753.567	10.894	1020.74	
16/04/2022 05:00	13536000	2.626	753.712	10.841	1020.277	
16/04/2022 06:00	13539600	2.622	754.072	10.789	1019.717	
16/04/2022 07:00	13543200	2.626	753.696	10.789	1019.917	
16/04/2022 08:00	13546800	2.63	753.332	10.841	1020.01	
16/04/2022 09:00	13550400	2.625	753.825	10.789	1019.552	
16/04/2022 10:00	13554000	2.627	753.675	10.789	1019.703	
16/04/2022 11:00	13557600	2.628	753.565	10.789	1019.813	
16/04/2022 12:00	13561200	2.63	753.295	10.841	1019.989	
16/04/2022 13:00	13564800	2.631	753.23	10.736	1019.89	
16/04/2022 14:00	13568400	2.632	753.136	10.736	1019.865	
16/04/2022 15:00	13572000	2.627	753.669	10.841	1019.204	
16/04/2022 16:00	13575600	2.622	754.143	10.789	1018.707	
16/04/2022 17:00	13579200	2.624	753.938	10.789	1018.265	
16/04/2022 18:00	13582800	2.621	754.201	10.841	1018.201	
16/04/2022 19:00	13586400	2.624	753.956	10.789	1018.071	
16/04/2022 20:00	13590000	2.621	754.23	10.841	1017.762	
16/04/2022 21:00	13593600	2.619	754.399	10.789	1017.452	
16/04/2022 22:00	13597200	2.628	753.532	10.789	1018.024	
16/04/2022 23:00	13600800	2.624	753.941	10.789	1017.615	
17/04/2022 00:00	13604400	2.621	754.253	10.789	1017.656	

WTP-BH038						
Date and Time	Elapsed Time (Seconds)	Corrected Level Depth To Water (mbgl)	Corrected Pressure (mBar)	Temperature (C)	Barometric Pressure (mBar)	Manual Dip Reading (mbgl)
17/04/2022 01:00	13608000	2.614	754.879	10.789	1016.854	
17/04/2022 02:00	13611600	2.613	754.987	10.736	1016.311	
17/04/2022 03:00	13615200	2.61	755.325	10.841	1015.609	
17/04/2022 04:00	13618800	2.604	755.852	10.841	1014.847	
17/04/2022 05:00	13622400	2.606	755.652	10.841	1014.577	
17/04/2022 06:00	13626000	2.603	756.02	10.841	1013.856	
17/04/2022 07:00	13629600	2.603	755.998	10.789	1013.268	
17/04/2022 08:00	13633200	2.591	757.123	10.789	1012.261	
17/04/2022 09:00	13636800	2.593	756.992	10.841	1011.945	
17/04/2022 10:00	13640400	2.6	756.267	10.789	1012.294	
17/04/2022 11:00	13644000	2.592	757.064	10.789	1011.38	
17/04/2022 12:00	13647600	2.589	757.333	10.841	1010.722	
17/04/2022 13:00	13651200	2.583	757.943	10.841	1009.643	
17/04/2022 14:00	13654800	2.581	758.107	10.841	1009.127	
17/04/2022 15:00	13658400	2.571	759.129	10.789	1007.846	
17/04/2022 16:00	13662000	2.572	758.99	10.789	1007.809	
17/04/2022 17:00	13665600	2.577	758.5	10.789	1008.181	
17/04/2022 18:00	13669200	2.578	758.439	10.789	1008.242	
17/04/2022 19:00	13672800	2.574	758.843	10.789	1008.249	
17/04/2022 20:00	13676400	2.578	758.454	10.841	1009.25	
17/04/2022 21:00	13680000	2.579	758.36	10.789	1009.907	
17/04/2022 22:00	13683600	2.58	758.233	10.789	1010.504	
17/04/2022 23:00	13687200	2.577	758.494	10.789	1010.596	
18/04/2022 00:00	13690800	2.58	758.239	10.789	1011.437	
18/04/2022 01:00	13694400	2.574	758.785	10.789	1011.068	
18/04/2022 02:00	13698000	2.58	758.222	10.841	1012.065	
18/04/2022 03:00	13701600	2.577	758.51	10.789	1011.519	
18/04/2022 04:00	13705200	2.574	758.79	10.789	1011.357	
18/04/2022 05:00	13708800	2.57	759.236	10.789	1011.322	
18/04/2022 06:00	13712400	2.57	759.2	10.789	1011.417	
18/04/2022 07:00	13716000	2.574	758.834	10.789	1012.018	
18/04/2022 08:00	13719600	2.566	759.569	10.789	1011.576	
18/04/2022 09:00	13723200	2.567	759.461	10.789	1011.919	
18/04/2022 10:00	13726800	2.566	759.592	10.789	1012.082	
18/04/2022 11:00	13730400	2.563	759.945	10.789	1012.199	
18/04/2022 12:00	13734000	2.562	759.997	10.789	1012.382	
18/04/2022 13:00	13737600	2.561	760.122	10.789	1012.551	
18/04/2022 14:00	13741200	2.557	760.483	10.789	1012.366	
18/04/2022 15:00	13744800	2.561	760.08	10.789	1012.299	
18/04/2022 16:00	13748400	2.551	761.076	10.789	1011.597	
18/04/2022 17:00	13752000	2.552	760.929	10.841	1011.65	
18/04/2022 18:00	13755600	2.551	761.066	10.789	1011.9	
18/04/2022 19:00	13759200	2.555	760.636	10.789	1012.213	
18/04/2022 20:00	13762800	2.552	760.953	10.789	1012.072	
18/04/2022 21:00	13766400	2.549	761.227	10.789	1012.386	

WTP-BH038						
Date and Time	Elapsed Time (Seconds)	Corrected Level Depth To Water (mbgl)	Corrected Pressure (mBar)	Temperature (C)	Barometric Pressure (mBar)	Manual Dip Reading (mbgl)
18/04/2022 22:00	13770000	2.552	760.935	10.789	1012.561	
18/04/2022 23:00	13773600	2.554	760.785	10.789	1013.121	
19/04/2022 00:00	13777200	2.548	761.393	10.789	1012.925	
19/04/2022 01:00	13780800	2.552	760.967	10.789	1013.175	
19/04/2022 02:00	13784400	2.548	761.324	10.789	1012.994	
19/04/2022 03:00	13788000	2.549	761.269	10.789	1013.577	
19/04/2022 04:00	13791600	2.554	760.734	10.841	1014.371	
19/04/2022 05:00	13795200	2.554	760.795	10.789	1014.816	
19/04/2022 06:00	13798800	2.56	760.169	10.789	1015.618	
19/04/2022 07:00	13802400	2.559	760.329	10.789	1015.576	
19/04/2022 08:00	13806000	2.555	760.664	10.789	1015.887	
19/04/2022 09:00	13809600	2.553	760.9	10.789	1016.238	
19/04/2022 10:00	13813200	2.551	761.109	10.789	1015.853	
19/04/2022 11:00	13816800	2.547	761.489	10.789	1015.767	
19/04/2022 12:00	13820400	2.547	761.505	10.789	1015.693	
19/04/2022 13:00	13824000	2.547	761.457	10.789	1015.681	
19/04/2022 14:00	13827600	2.542	761.986	10.736	1015.717	
19/04/2022 15:00	13831200	2.541	762.077	10.789	1015.707	
19/04/2022 16:00	13834800	2.537	762.475	10.789	1015.427	
19/04/2022 17:00	13838400	2.538	762.332	10.789	1015.394	
19/04/2022 18:00	13842000	2.532	762.94	10.789	1015.08	
19/04/2022 19:00	13845600	2.538	762.361	10.736	1015.812	
19/04/2022 20:00	13849200	2.538	762.386	10.789	1016.045	
19/04/2022 21:00	13852800	2.541	762.055	10.789	1016.377	
19/04/2022 22:00	13856400	2.539	762.261	10.789	1016.993	
19/04/2022 23:00	13860000	2.538	762.31	10.789	1016.886	
20/04/2022 00:00	13863600	2.537	762.465	10.789	1016.966	
20/04/2022 01:00	13867200	2.534	762.702	10.789	1016.787	
20/04/2022 02:00	13870800	2.535	762.64	10.789	1016.849	
20/04/2022 03:00	13874400	2.534	762.739	10.789	1016.633	
20/04/2022 04:00	13878000	2.528	763.373	10.789	1015.94	
20/04/2022 05:00	13881600	2.533	762.799	10.789	1016.455	
20/04/2022 06:00	13885200	2.53	763.133	10.789	1016.18	
20/04/2022 07:00	13888800	2.531	763.025	10.789	1016.17	
20/04/2022 08:00	13892400	2.527	763.433	10.736	1015.445	
20/04/2022 09:00	13896000	2.522	763.924	10.789	1014.742	
20/04/2022 10:00	13899600	2.517	764.393	10.841	1013.944	
20/04/2022 11:00	13903200	2.517	764.41	10.789	1013.728	
20/04/2022 12:00	13906800	2.516	764.519	10.841	1012.819	
20/04/2022 13:00	13910400	2.512	764.942	10.789	1012.196	
20/04/2022 14:00	13914000	2.511	764.981	10.789	1011.393	
20/04/2022 15:00	13917600	2.51	765.138	10.789	1010.943	
20/04/2022 16:00	13921200	2.498	766.251	10.789	1009.713	
20/04/2022 17:00	13924800	2.498	766.265	10.789	1008.935	
20/04/2022 18:00	13928400	2.502	765.866	10.789	1008.687	

WTP-BH038						
Date and Time	Elapsed Time (Seconds)	Corrected Level Depth To Water (mbgl)	Corrected Pressure (mBar)	Temperature (C)	Barometric Pressure (mBar)	Manual Dip Reading (mbgl)
20/04/2022 19:00	13932000	2.498	766.309	10.841	1008.62	
20/04/2022 20:00	13935600	2.496	766.5	10.841	1007.959	
20/04/2022 21:00	13939200	2.492	766.884	10.789	1007.434	
20/04/2022 22:00	13942800	2.494	766.649	10.736	1007.586	
20/04/2022 23:00	13946400	2.492	766.829	10.789	1007.136	
21/04/2022 00:00	13950000	2.486	767.409	10.789	1006.205	
21/04/2022 01:00	13953600	2.493	766.731	10.789	1006.706	
21/04/2022 02:00	13957200	2.486	767.418	10.789	1006.018	
21/04/2022 03:00	13960800	2.48	768.047	10.789	1005.155	
21/04/2022 04:00	13964400	2.479	768.157	10.789	1004.81	
21/04/2022 05:00	13968000	2.48	768.016	10.736	1004.457	
21/04/2022 06:00	13971600	2.48	768.021	10.789	1004.182	
21/04/2022 07:00	13975200	2.481	767.977	10.841	1004.367	
21/04/2022 08:00	13978800	2.488	767.199	10.841	1004.851	
21/04/2022 09:00	13982400	2.492	766.818	10.789	1005.444	
21/04/2022 10:00	13986000	2.497	766.361	10.789	1006.018	
21/04/2022 11:00	13989600	2.492	766.902	10.841	1006.03	
21/04/2022 12:00	13993200	2.497	766.408	10.789	1006.324	
21/04/2022 13:00	13996800	2.492	766.845	10.736	1005.98	
21/04/2022 14:00	14000400	2.495	766.597	10.789	1006.135	
21/04/2022 15:00	14004000	2.491	766.971	10.789	1005.701	
21/04/2022 16:00	14007600	2.494	766.643	10.789	1005.912	
21/04/2022 17:00	14011200	2.496	766.512	10.841	1006.126	
21/04/2022 18:00	14014800	2.5	766.102	10.736	1006.9	
21/04/2022 19:00	14018400	2.501	766.006	10.789	1006.726	
21/04/2022 20:00	14022000	2.496	766.499	10.736	1006.561	
21/04/2022 21:00	14025600	2.494	766.674	10.736	1006.446	
21/04/2022 22:00	14029200	2.494	766.619	10.841	1007.017	
21/04/2022 23:00	14032800	2.496	766.448	10.841	1007.188	
22/04/2022 00:00	14036400	2.497	766.396	10.736	1007.194	
22/04/2022 01:00	14040000	2.498	766.269	10.789	1007.579	
22/04/2022 02:00	14043600	2.499	766.209	10.789	1007.521	
22/04/2022 03:00	14047200	2.494	766.647	10.789	1007.201	
22/04/2022 04:00	14050800	2.492	766.863	10.789	1007.044	
22/04/2022 05:00	14054400	2.502	765.896	10.736	1007.752	
22/04/2022 06:00	14058000	2.498	766.292	10.736	1007.355	
22/04/2022 07:00	14061600	2.507	765.384	10.736	1008.087	
22/04/2022 08:00	14065200	2.498	766.306	10.736	1007.695	
22/04/2022 09:00	14068800	2.506	765.53	10.841	1008.342	
22/04/2022 10:00	14072400	2.5	766.119	10.789	1007.671	
22/04/2022 11:00	14076000	2.499	766.164	10.789	1007.449	
22/04/2022 12:00	14079600	2.501	765.935	10.789	1007.384	
22/04/2022 13:00	14083200	2.501	765.962	10.736	1007.04	
22/04/2022 14:00	14086800	2.502	765.893	10.789	1006.721	
22/04/2022 15:00	14090400	2.502	765.842	10.789	1006.772	

WTP-BH038						
Date and Time	Elapsed Time (Seconds)	Corrected Level Depth To Water (mbgl)	Corrected Pressure (mBar)	Temperature (C)	Barometric Pressure (mBar)	Manual Dip Reading (mbgl)
22/04/2022 16:00	14094000	2.497	766.357	10.789	1005.787	
22/04/2022 17:00	14097600	2.498	766.312	10.841	1005.679	
22/04/2022 18:00	14101200	2.497	766.349	10.789	1005.149	
22/04/2022 19:00	14104800	2.496	766.45	10.736	1005.025	
22/04/2022 20:00	14108400	2.501	765.956	10.789	1004.72	
22/04/2022 21:00	14112000	2.502	765.864	10.789	1005.047	
22/04/2022 22:00	14115600	2.503	765.79	10.789	1005.061	
22/04/2022 23:00	14119200	2.504	765.65	10.789	1005.26	
23/04/2022 00:00	14122800	2.503	765.763	10.736	1005.183	
23/04/2022 01:00	14126400	2.506	765.53	10.789	1005.439	
23/04/2022 02:00	14130000	2.505	765.588	10.789	1005.088	
23/04/2022 03:00	14133600	2.508	765.317	10.736	1005.393	
23/04/2022 04:00	14137200	2.508	765.316	10.736	1005.16	
23/04/2022 05:00	14140800	2.509	765.192	10.789	1004.954	
23/04/2022 06:00	14144400	2.512	764.854	10.789	1005.528	
23/04/2022 07:00	14148000	2.512	764.934	10.789	1005.565	
23/04/2022 08:00	14151600	2.508	765.279	10.841	1005.068	
23/04/2022 09:00	14155200	2.508	765.26	10.789	1005.298	
23/04/2022 10:00	14158800	2.515	764.609	10.789	1005.303	
23/04/2022 11:00	14162400	2.513	764.761	10.789	1005.151	
23/04/2022 12:00	14166000	2.516	764.515	10.789	1005.514	
23/04/2022 13:00	14169600	2.514	764.682	10.789	1005.171	
23/04/2022 14:00	14173200	2.51	765.088	10.789	1004.53	
23/04/2022 15:00	14176800	2.518	764.301	10.789	1004.847	
23/04/2022 16:00	14180400	2.513	764.842	10.789	1004.306	
23/04/2022 17:00	14184000	2.516	764.488	10.789	1004.425	
23/04/2022 18:00	14187600	2.516	764.505	10.789	1004.349	
23/04/2022 19:00	14191200	2.517	764.395	10.789	1004.166	
23/04/2022 20:00	14194800	2.517	764.421	10.736	1004.175	
23/04/2022 21:00	14198400	2.528	763.283	10.736	1005.313	
23/04/2022 22:00	14202000	2.525	763.631	10.789	1005.517	
23/04/2022 23:00	14205600	2.526	763.524	10.789	1005.8	
24/04/2022 00:00	14209200	2.526	763.485	10.789	1006.251	
24/04/2022 01:00	14212800	2.53	763.166	10.789	1006.335	
24/04/2022 02:00	14216400	2.532	762.897	10.789	1006.604	
24/04/2022 03:00	14220000	2.531	763.036	10.736	1006.97	
24/04/2022 04:00	14223600	2.529	763.197	10.789	1006.832	
24/04/2022 05:00	14227200	2.528	763.282	10.789	1006.807	
24/04/2022 06:00	14230800	2.533	762.843	10.789	1007.186	
24/04/2022 07:00	14234400	2.534	762.771	10.789	1007.493	
24/04/2022 08:00	14238000	2.536	762.587	10.789	1007.736	
24/04/2022 09:00	14241600	2.538	762.393	10.789	1007.519	
24/04/2022 10:00	14245200	2.537	762.491	10.789	1007.656	
24/04/2022 11:00	14248800	2.541	762.096	10.789	1008.051	
24/04/2022 12:00	14252400	2.55	761.133	10.789	1008.896	

WTP-BH038						
Date and Time	Elapsed Time (Seconds)	Corrected Level Depth To Water (mbgl)	Corrected Pressure (mBar)	Temperature (C)	Barometric Pressure (mBar)	Manual Dip Reading (mbgl)
24/04/2022 13:00	14256000	2.55	761.219	10.789	1008.634	
24/04/2022 14:00	14259600	2.546	761.563	10.789	1008.466	
24/04/2022 15:00	14263200	2.546	761.556	10.789	1008.356	
24/04/2022 16:00	14266800	2.546	761.539	10.789	1008.314	
24/04/2022 17:00	14270400	2.544	761.759	10.789	1008.212	
24/04/2022 18:00	14274000	2.557	760.456	10.789	1009.339	
24/04/2022 19:00	14277600	2.553	760.854	10.789	1008.882	
24/04/2022 20:00	14281200	2.551	761.032	10.789	1008.645	
24/04/2022 21:00	14284800	2.559	760.283	10.789	1009.805	
24/04/2022 22:00	14288400	2.562	760.019	10.789	1010.304	
24/04/2022 23:00	14292000	2.564	759.778	10.789	1010.721	
25/04/2022 00:00	14295600	2.561	760.075	10.789	1010.307	
25/04/2022 01:00	14299200	2.562	760.004	10.736	1010.825	
25/04/2022 02:00	14302800	2.56	760.182	10.736	1010.411	
25/04/2022 03:00	14306400	2.562	759.963	10.736	1010.454	
25/04/2022 04:00	14310000	2.568	759.404	10.789	1010.919	
25/04/2022 05:00	14313600	2.565	759.658	10.789	1010.841	
25/04/2022 06:00	14317200	2.57	759.252	10.736	1011.048	
25/04/2022 07:00	14320800	2.572	759.058	10.736	1011.477	
25/04/2022 08:00	14324400	2.573	758.932	10.789	1011.626	
25/04/2022 09:00	14328000	2.58	758.215	10.736	1012.202	
25/04/2022 10:00	14331600	2.579	758.313	10.736	1012.28	
25/04/2022 11:00	14335200	2.582	758.077	10.789	1012.774	
25/04/2022 12:00	14338800	2.581	758.09	10.789	1012.703	
25/04/2022 13:00	14342400	2.583	757.896	10.736	1012.815	
25/04/2022 14:00	14346000	2.585	757.787	10.789	1012.948	
25/04/2022 15:00	14349600	2.583	757.947	10.789	1012.669	
25/04/2022 16:00	14353200	2.589	757.347	10.789	1012.447	
25/04/2022 17:00	14356800	2.581	758.151	10.736	1012.208	
25/04/2022 18:00	14360400	2.58	758.271	10.736	1012.028	
25/04/2022 19:00	14364000	2.583	757.904	10.736	1012.337	
25/04/2022 20:00	14367600	2.585	757.742	10.789	1012.464	
25/04/2022 21:00	14371200	2.593	756.933	10.736	1013.543	
25/04/2022 22:00	14374800	2.596	756.709	10.789	1014.26	
25/04/2022 23:00	14378400	2.597	756.598	10.736	1014.054	
26/04/2022 00:00	14382000	2.601	756.222	10.789	1014.571	
26/04/2022 01:00	14385600	2.605	755.798	10.789	1015.348	
26/04/2022 02:00	14389200	2.599	756.332	10.736	1014.731	
26/04/2022 03:00	14392800	2.602	756.1	10.789	1014.576	
26/04/2022 04:00	14396400	2.607	755.561	10.736	1014.739	
26/04/2022 05:00	14400000	2.601	756.216	10.789	1014.694	
26/04/2022 06:00	14403600	2.598	756.425	10.789	1014.25	
26/04/2022 07:00	14407200	2.608	755.463	10.789	1015.389	
26/04/2022 08:00	14410800	2.61	755.269	10.789	1015.641	
26/04/2022 09:00	14414400	2.614	754.948	10.789	1016.139	

WTP-BH038						
Date and Time	Elapsed Time (Seconds)	Corrected Level Depth To Water (mbgl)	Corrected Pressure (mBar)	Temperature (C)	Barometric Pressure (mBar)	Manual Dip Reading (mbgl)
26/04/2022 10:00	14418000	2.613	754.975	10.789	1016.17	
26/04/2022 11:00	14421600	2.618	754.543	10.736	1016.697	
26/04/2022 12:00	14425200	2.622	754.081	10.736	1016.806	
26/04/2022 13:00	14428800	2.62	754.339	10.789	1016.747	
26/04/2022 14:00	14432400	2.622	754.116	10.736	1016.889	
26/04/2022 15:00	14436000	2.623	754.008	10.789	1017.079	
26/04/2022 16:00	14439600	2.622	754.137	10.736	1016.926	
26/04/2022 17:00	14443200	2.623	754.029	10.736	1017.152	
26/04/2022 18:00	14446800	2.623	754.029	10.789	1017.058	
26/04/2022 19:00	14450400	2.629	753.397	10.789	1017.69	
26/04/2022 20:00	14454000	2.631	753.243	10.789	1018.079	
26/04/2022 21:00	14457600	2.627	753.613	10.736	1017.803	
26/04/2022 22:00	14461200	2.631	753.265	10.736	1018.444	
26/04/2022 23:00	14464800	2.636	752.726	10.736	1019.278	
27/04/2022 00:00	14468400	2.639	752.429	10.789	1019.479	
27/04/2022 01:00	14472000	2.641	752.299	10.789	1020.021	
27/04/2022 02:00	14475600	2.643	752.037	10.736	1020.318	
27/04/2022 03:00	14479200	2.649	751.463	10.736	1020.952	
27/04/2022 04:00	14482800	2.658	750.602	10.789	1021.777	
27/04/2022 05:00	14486400	2.66	750.376	10.736	1022.215	
27/04/2022 06:00	14490000	2.654	750.997	10.736	1021.77	
27/04/2022 07:00	14493600	2.66	750.43	10.789	1022.36	
27/04/2022 08:00	14497200	2.659	750.448	10.736	1022.378	
27/04/2022 09:00	14500800	2.658	750.575	10.789	1022.685	
27/04/2022 10:00	14504400	2.661	750.297	10.789	1023.258	
27/04/2022 11:00	14508000	2.656	750.764	10.736	1022.825	
27/04/2022 12:00	14511600	2.667	749.692	10.789	1023.51	
27/04/2022 13:00	14515200	2.664	749.997	10.789	1023.146	
27/04/2022 14:00	14518800	2.664	749.995	10.736	1022.948	
27/04/2022 15:00	14522400	2.664	750.017	10.736	1022.75	
27/04/2022 16:00	14526000	2.668	749.604	10.736	1022.87	
27/04/2022 17:00	14529600	2.665	749.91	10.736	1022.505	
27/04/2022 18:00	14533200	2.662	750.207	10.789	1022.642	
27/04/2022 19:00	14536800	2.667	749.743	10.736	1023.024	
27/04/2022 20:00	14540400	2.667	749.719	10.736	1023.107	
27/04/2022 21:00	14544000	2.667	749.698	10.736	1023.774	
27/04/2022 22:00	14547600	2.672	749.191	10.736	1024.398	
27/04/2022 23:00	14551200	2.674	749.055	10.789	1024.735	
28/04/2022 00:00	14554800	2.684	748.012	10.736	1025.695	
28/04/2022 01:00	14558400	2.676	748.84	10.736	1025.161	
28/04/2022 02:00	14562000	2.686	747.878	10.736	1026.24	
28/04/2022 03:00	14565600	2.684	748.012	10.736	1026.283	
28/04/2022 04:00	14569200	2.68	748.434	10.736	1025.919	
28/04/2022 05:00	14572800	2.683	748.111	10.736	1025.831	
28/04/2022 06:00	14576400	2.682	748.221	10.789	1026.038	

WTP-BH038						
Date and Time	Elapsed Time (Seconds)	Corrected Level Depth To Water (mbgl)	Corrected Pressure (mBar)	Temperature (C)	Barometric Pressure (mBar)	Manual Dip Reading (mbgl)
28/04/2022 07:00	14580000	2.683	748.16	10.789	1026.334	
28/04/2022 08:00	14583600	2.694	747.027	10.736	1027.267	
28/04/2022 09:00	14587200	2.694	747.068	10.736	1027.285	
28/04/2022 10:00	14590800	2.691	747.322	10.736	1027.442	
28/04/2022 11:00	14594400	2.698	746.638	10.736	1027.48	
28/04/2022 12:00	14598000	2.695	746.928	10.736	1027.307	
28/04/2022 13:00	14601600	2.692	747.261	10.736	1026.917	
28/04/2022 14:00	14605200	2.695	746.94	10.736	1026.825	
28/04/2022 15:00	14608800	2.692	747.236	10.736	1026.471	
28/04/2022 16:00	14612400	2.695	746.932	10.736	1026.657	
28/04/2022 17:00	14616000	2.698	746.718	10.736	1026.46	
28/04/2022 18:00	14619600	2.694	747.019	10.736	1026.218	
28/04/2022 19:00	14623200	2.687	747.762	10.736	1025.533	
28/04/2022 20:00	14626800	2.693	747.174	10.736	1025.946	
28/04/2022 21:00	14630400	2.696	746.859	10.736	1026.848	
28/04/2022 22:00	14634000	2.701	746.346	10.736	1027.596	
28/04/2022 23:00	14637600	2.7	746.471	10.736	1027.294	
29/04/2022 00:00	14641200	2.708	745.701	10.736	1028.359	
29/04/2022 01:00	14644800	2.708	745.701	10.736	1028.359	
29/04/2022 02:00	14648400	2.703	746.169	10.736	1028.008	
29/04/2022 03:00	14652000	2.707	745.761	10.736	1028.063	
29/04/2022 04:00	14655600	2.71	745.512	10.736	1028.195	
29/04/2022 05:00	14659200	2.713	745.206	10.736	1028.09	
29/04/2022 06:00	14662800	2.712	745.339	10.736	1028.074	
29/04/2022 07:00	14666400	2.715	744.979	10.736	1028.258	
29/04/2022 08:00	14670000	2.715	745.055	10.736	1028.534	
29/04/2022 09:00	14673600	2.718	744.702	10.736	1028.77	
29/04/2022 10:00	14677200	2.717	744.791	10.736	1028.504	
29/04/2022 11:00	14680800	2.717	744.793	10.736	1028.327	
29/04/2022 12:00	14684400	2.721	744.418	10.736	1028.701	
29/04/2022 13:00	14688000	2.715	745.019	10.736	1028.041	
29/04/2022 14:00	14691600	2.712	745.301	10.736	1027.701	
29/04/2022 15:00	14695200	2.716	744.928	10.736	1027.545	
29/04/2022 16:00	14698800	2.708	745.658	10.736	1026.638	
29/04/2022 17:00	14702400	2.712	745.314	10.736	1026.513	
29/04/2022 18:00	14706000	2.714	745.081	10.736	1026.511	
29/04/2022 19:00	14709600	2.708	745.728	10.736	1025.864	
29/04/2022 20:00	14713200	2.709	745.589	10.736	1025.592	
29/04/2022 21:00	14716800	2.715	745.051	10.736	1026.13	
29/04/2022 22:00	14720400	2.713	745.214	10.736	1026.318	
29/04/2022 23:00	14724000	2.712	745.347	10.736	1026.128	
30/04/2022 00:00	14727600	2.711	745.412	10.736	1026.297	
30/04/2022 01:00	14731200	2.712	745.267	10.789	1025.937	
30/04/2022 02:00	14734800	2.706	745.844	10.736	1025.807	
30/04/2022 03:00	14738400	2.706	745.857	10.736	1025.147	

WTP-BH038						
Date and Time	Elapsed Time (Seconds)	Corrected Level Depth To Water (mbgl)	Corrected Pressure (mBar)	Temperature (C)	Barometric Pressure (mBar)	Manual Dip Reading (mbgl)
30/04/2022 04:00	14742000	2.709	745.613	10.736	1025.333	
30/04/2022 05:00	14745600	2.707	745.822	10.789	1024.795	
30/04/2022 06:00	14749200	2.706	745.891	10.736	1024.526	
30/04/2022 07:00	14752800	2.714	745.135	10.789	1025.247	
30/04/2022 08:00	14756400	2.71	745.478	10.736	1025.057	
30/04/2022 09:00	14760000	2.715	744.959	10.736	1025.223	
30/04/2022 10:00	14763600	2.714	745.141	10.736	1024.747	
30/04/2022 11:00	14767200	2.712	745.318	10.736	1024.746	
30/04/2022 12:00	14770800	2.713	745.202	10.736	1024.275	
30/04/2022 13:00	14774400	2.708	745.722	10.736	1023.344	
30/04/2022 14:00	14778000	2.706	745.841	10.736	1022.696	
30/04/2022 15:00	14781600	2.705	746.001	10.736	1021.949	
30/04/2022 16:00	14785200	2.706	745.86	10.736	1021.562	
30/04/2022 17:00	14788800	2.708	745.725	10.736	1021.402	
30/04/2022 18:00	14792400	2.702	746.326	10.736	1020.802	
30/04/2022 19:00	14796000	2.706	745.907	10.736	1020.574	
30/04/2022 20:00	14799600	2.699	746.553	10.736	1020.164	
30/04/2022 21:00	14803200	2.701	746.391	10.736	1020.091	
30/04/2022 22:00	14806800	2.708	745.735	10.736	1020.395	
30/04/2022 23:00	14810400	2.699	746.606	10.736	1019.406	
01/05/2022 00:00	14814000	2.704	746.091	10.736	1019.452	
01/05/2022 01:00	14817600	2.701	746.384	10.736	1018.982	
01/05/2022 02:00	14821200	2.698	746.651	10.736	1018.539	
01/05/2022 03:00	14824800	2.699	746.6	10.736	1018.179	
01/05/2022 04:00	14828400	2.7	746.516	10.736	1017.969	
01/05/2022 05:00	14832000	2.7	746.521	10.736	1017.435	
01/05/2022 06:00	14835600	2.695	746.977	10.789	1016.592	
01/05/2022 07:00	14839200	2.7	746.439	10.736	1017.048	
01/05/2022 08:00	14842800	2.693	747.127	10.736	1016.419	
01/05/2022 09:00	14846400	2.7	746.516	10.736	1016.678	
01/05/2022 10:00	14850000	2.699	746.542	10.736	1016.533	
01/05/2022 11:00	14853600	2.693	747.128	10.736	1016.006	
01/05/2022 12:00	14857200	2.694	747.083	10.736	1015.875	
01/05/2022 13:00	14860800	2.693	747.17	10.736	1015.318	
01/05/2022 14:00	14864400	2.693	747.135	10.736	1015.412	
01/05/2022 15:00	14868000	2.691	747.367	10.736	1015.239	
01/05/2022 16:00	14871600	2.691	747.34	10.736	1014.62	
01/05/2022 17:00	14875200	2.693	747.148	10.736	1014.753	
01/05/2022 18:00	14878800	2.693	747.2	10.736	1014.525	
01/05/2022 19:00	14882400	2.69	747.441	10.736	1014.343	
01/05/2022 20:00	14886000	2.695	746.93	10.736	1014.561	
01/05/2022 21:00	14889600	2.695	746.949	10.736	1014.952	
01/05/2022 22:00	14893200	2.696	746.836	10.736	1015.418	
01/05/2022 23:00	14896800	2.689	747.576	10.736	1014.677	
02/05/2022 00:00	14900400	2.692	747.215	10.736	1015.215	

WTP-BH038						
Date and Time	Elapsed Time (Seconds)	Corrected Level Depth To Water (mbgl)	Corrected Pressure (mBar)	Temperature (C)	Barometric Pressure (mBar)	Manual Dip Reading (mbgl)
02/05/2022 01:00	14904000	2.697	746.74	10.789	1015.42	
02/05/2022 02:00	14907600	2.694	747.07	10.736	1015.243	
02/05/2022 03:00	14911200	2.696	746.88	10.736	1015.55	
02/05/2022 04:00	14914800	2.693	747.15	10.736	1015.574	
02/05/2022 05:00	14918400	2.696	746.906	10.736	1015.583	
02/05/2022 06:00	14922000	2.691	747.373	10.736	1015.526	
02/05/2022 07:00	14925600	2.7	746.516	10.736	1016.56	
02/05/2022 08:00	14929200	2.699	746.549	10.736	1016.879	
02/05/2022 09:00	14932800	2.703	746.208	10.736	1016.751	
02/05/2022 10:00	14936400	2.706	745.916	10.736	1017.453	
02/05/2022 11:00	14940000	2.705	745.988	10.736	1017.557	
02/05/2022 12:00	14943600	2.702	746.292	10.736	1017.547	
02/05/2022 13:00	14947200	2.704	746.083	10.736	1017.58	
02/05/2022 14:00	14950800	2.706	745.869	10.736	1017.912	
02/05/2022 15:00	14954400	2.705	745.989	10.736	1017.792	
02/05/2022 16:00	14958000	2.705	745.942	10.736	1017.838	
02/05/2022 17:00	14961600	2.703	746.22	10.736	1017.443	
02/05/2022 18:00	14965200	2.7	746.514	10.789	1017.348	
02/05/2022 19:00	14968800	2.701	746.333	10.736	1017.389	
02/05/2022 20:00	14972400	2.698	746.654	10.736	1017.303	
02/05/2022 21:00	14976000	2.695	746.959	10.736	1017.114	
02/05/2022 22:00	14979600	2.705	745.975	10.736	1017.512	
02/05/2022 23:00	14983200	2.697	746.724	10.789	1017.373	
03/05/2022 00:00	14986800	2.697	746.811	10.736	1016.969	
03/05/2022 01:00	14990400	2.7	746.516	10.736	1017.441	
03/05/2022 02:00	14994000	2.697	746.796	10.736	1017.102	
03/05/2022 03:00	14997600	2.696	746.854	10.736	1016.691	
03/05/2022 04:00	15001200	2.699	746.572	10.736	1017.033	
03/05/2022 05:00	15004800	2.695	746.957	10.736	1016.706	
03/05/2022 06:00	15008400	2.696	746.854	10.736	1016.574	
03/05/2022 07:00	15012000	2.701	746.342	10.736	1017.262	
03/05/2022 08:00	15015600	2.701	746.351	10.736	1017.371	
03/05/2022 09:00	15019200	2.703	746.181	10.736	1017.481	
03/05/2022 10:00	15022800	2.707	745.769	10.736	1017.6	
03/05/2022 11:00	15026400	2.709	745.588	10.736	1017.84	
03/05/2022 12:00	15030000	2.707	745.84	10.736	1017.529	
03/05/2022 13:00	15033600	2.706	745.894	10.736	1017.299	
03/05/2022 14:00	15037200	2.702	746.264	10.736	1016.636	
03/05/2022 15:00	15040800	2.704	746.121	10.736	1016.427	
03/05/2022 16:00	15044400	2.708	745.738	10.736	1016.457	
03/05/2022 17:00	15048000	2.697	746.74	10.736	1015.338	
03/05/2022 18:00	15051600	2.698	746.669	10.736	1015.056	
03/05/2022 19:00	15055200	2.698	746.627	10.736	1014.746	
03/05/2022 20:00	15058800	2.693	747.157	10.736	1014.334	
03/05/2022 21:00	15062400	2.694	747.061	10.736	1014.429	

WTP-BH038						
Date and Time	Elapsed Time (Seconds)	Corrected Level Depth To Water (mbgl)	Corrected Pressure (mBar)	Temperature (C)	Barometric Pressure (mBar)	Manual Dip Reading (mbgl)
03/05/2022 22:00	15066000	2.701	746.376	10.736	1014.938	
03/05/2022 23:00	15069600	2.696	746.894	10.736	1014.596	
04/05/2022 00:00	15073200	2.694	747.065	10.736	1014.132	
04/05/2022 01:00	15076800	2.694	747.041	10.736	1013.98	
04/05/2022 02:00	15080400	2.7	746.497	10.736	1014.231	
04/05/2022 03:00	15084000	2.697	746.786	10.736	1014.059	
04/05/2022 04:00	15087600	2.697	746.8	10.736	1013.869	
04/05/2022 05:00	15091200	2.7	746.483	10.736	1014.009	
04/05/2022 06:00	15094800	2.694	747.024	10.736	1013.879	
04/05/2022 07:00	15098400	2.706	745.91	10.736	1014.641	
04/05/2022 08:00	15102000	2.709	745.614	10.736	1015.466	
04/05/2022 09:00	15105600	2.706	745.906	10.736	1015.937	
04/05/2022 10:00	15109200	2.711	745.394	10.736	1016.213	
04/05/2022 11:00	15112800	2.713	745.157	10.736	1016.51	
04/05/2022 12:00	15116400	2.72	744.556	10.789	1017.193	
04/05/2022 13:00	15120000	2.719	744.643	10.736	1017.083	
04/05/2022 14:00	15123600	2.72	744.506	10.736	1017.161	
04/05/2022 15:00	15127200	2.72	744.523	10.736	1016.732	
04/05/2022 16:00	15130800	2.725	744.005	10.736	1017.251	
04/05/2022 17:00	15134400	2.725	744.05	10.736	1017.206	
04/05/2022 18:00	15138000	2.728	743.754	10.736	1017.267	
04/05/2022 19:00	15141600	2.725	743.994	10.736	1017.027	
04/05/2022 20:00	15145200	2.723	744.19	10.736	1017.125	
04/05/2022 21:00	15148800	2.723	744.196	10.736	1017.588	
04/05/2022 22:00	15152400	2.732	743.314	10.736	1018.235	
04/05/2022 23:00	15156000	2.729	743.647	10.736	1018.489	
05/05/2022 00:00	15159600	2.728	743.688	10.736	1018.8	
05/05/2022 01:00	15163200	2.722	744.287	10.736	1018.084	
05/05/2022 02:00	15166800	2.728	743.747	10.736	1018.448	
05/05/2022 03:00	15170400	2.726	743.885	10.736	1018.134	
05/05/2022 04:00	15174000	2.728	743.753	10.736	1018.325	
05/05/2022 05:00	15177600	2.729	743.588	10.736	1018.431	
05/05/2022 06:00	15181200	2.728	743.724	10.736	1018.412	
05/05/2022 07:00	15184800	2.739	742.656	10.736	1019.363	
05/05/2022 08:00	15188400	2.738	742.737	10.736	1019.399	
05/05/2022 09:00	15192000	2.742	742.395	10.736	1019.976	
05/05/2022 10:00	15195600	2.742	742.323	10.736	1020.165	
05/05/2022 11:00	15199200	2.744	742.125	10.736	1020.305	
05/05/2022 12:00	15202800	2.748	741.817	10.736	1020.201	
05/05/2022 13:00	15206400	2.746	741.953	10.736	1020.183	
05/05/2022 14:00	15210000	2.748	741.756	10.736	1020.146	
05/05/2022 15:00	15213600	2.753	741.308	10.736	1020.359	
05/05/2022 16:00	15217200	2.751	741.504	10.736	1020.162	
05/05/2022 17:00	15220800	2.75	741.59	10.736	1019.842	
05/05/2022 18:00	15224400	2.751	741.487	10.736	1019.71	

WTP-BH038						
Date and Time	Elapsed Time (Seconds)	Corrected Level Depth To Water (mbgl)	Corrected Pressure (mBar)	Temperature (C)	Barometric Pressure (mBar)	Manual Dip Reading (mbgl)
05/05/2022 19:00	15228000	2.748	741.746	10.736	1019.51	
05/05/2022 20:00	15231600	2.749	741.662	10.736	1019.712	
05/05/2022 21:00	15235200	2.747	741.867	10.736	1019.74	
05/05/2022 22:00	15238800	2.751	741.457	10.736	1019.857	
05/05/2022 23:00	15242400	2.75	741.54	10.736	1020.01	
06/05/2022 00:00	15246000	2.751	741.491	10.736	1019.529	
06/05/2022 01:00	15249600	2.75	741.561	10.736	1019.636	
06/05/2022 02:00	15253200	2.742	742.394	10.736	1018.627	
06/05/2022 03:00	15256800	2.747	741.9	10.736	1018.885	
06/05/2022 04:00	15260400	2.754	741.205	10.736	1019.229	
06/05/2022 05:00	15264000	2.745	742.109	10.736	1017.973	
06/05/2022 06:00	15267600	2.747	741.893	10.736	1018.013	
06/05/2022 07:00	15271200	2.752	741.355	10.736	1018.315	
06/05/2022 08:00	15274800	2.75	741.556	10.736	1017.939	
06/05/2022 09:00	15278400	2.75	741.597	10.736	1017.839	
06/05/2022 10:00	15282000	2.754	741.195	10.736	1018.123	
06/05/2022 11:00	15285600	2.752	741.41	10.736	1017.85	
06/05/2022 12:00	15289200	2.757	740.907	10.736	1018.646	
06/05/2022 13:00	15292800	2.753	741.316	10.736	1018.178	
06/05/2022 14:00	15296400	2.759	740.676	10.736	1019.053	
06/05/2022 15:00	15300000	2.761	740.487	10.736	1019.535	
06/05/2022 16:00	15303600	2.762	740.403	10.736	1019.619	
06/05/2022 17:00	15307200	2.766	740.009	10.736	1019.72	
06/05/2022 18:00	15310800	2.766	739.991	10.736	1020.326	
06/05/2022 19:00	15314400	2.773	739.347	10.736	1021.321	
06/05/2022 20:00	15318000	2.771	739.555	10.736	1021.231	
06/05/2022 21:00	15321600	2.77	739.595	10.736	1021.249	
06/05/2022 22:00	15325200	2.771	739.535	10.736	1021.779	
06/05/2022 23:00	15328800	2.768	739.849	10.736	1021.994	
07/05/2022 00:00	15332400	2.775	739.159	10.736	1022.801	
07/05/2022 01:00	15336000	2.773	739.28	10.683	1022.833	
07/05/2022 02:00	15339600	2.774	739.202	10.736	1023.287	
07/05/2022 03:00	15343200	2.77	739.611	10.736	1022.702	
07/05/2022 04:00	15346800	2.775	739.151	10.736	1023.103	
07/05/2022 05:00	15350400	2.769	739.748	10.736	1022.976	
07/05/2022 06:00	15354000	2.773	739.318	10.736	1023.523	
07/05/2022 07:00	15357600	2.774	739.266	10.736	1023.458	
07/05/2022 08:00	15361200	2.777	738.928	10.736	1024.089	
07/05/2022 09:00	15364800	2.776	738.989	10.736	1024.38	
07/05/2022 10:00	15368400	2.775	739.117	10.736	1024.311	
07/05/2022 11:00	15372000	2.779	738.692	10.736	1024.677	
07/05/2022 12:00	15375600	2.773	739.322	10.736	1023.989	
07/05/2022 13:00	15379200	2.781	738.547	10.736	1024.235	
07/05/2022 14:00	15382800	2.782	738.456	10.736	1024.267	
07/05/2022 15:00	15386400	2.778	738.802	10.736	1023.687	

WTP-BH038						
Date and Time	Elapsed Time (Seconds)	Corrected Level Depth To Water (mbgl)	Corrected Pressure (mBar)	Temperature (C)	Barometric Pressure (mBar)	Manual Dip Reading (mbgl)
07/05/2022 16:00	15390000	2.78	738.615	10.736	1023.58	
07/05/2022 17:00	15393600	2.777	738.925	10.736	1022.801	
07/05/2022 18:00	15397200	2.773	739.34	10.736	1022.562	
07/05/2022 19:00	15400800	2.774	739.252	10.736	1022.121	
07/05/2022 20:00	15404400	2.761	740.54	10.736	1021.068	
07/05/2022 21:00	15408000	2.766	739.977	10.736	1021.572	
07/05/2022 22:00	15411600	2.77	739.613	10.736	1021.819	
07/05/2022 23:00	15415200	2.765	740.086	10.736	1021.581	
08/05/2022 00:00	15418800	2.766	740	10.736	1021.901	
08/05/2022 01:00	15422400	2.767	739.911	10.736	1022.167	
08/05/2022 02:00	15426000	2.768	739.832	10.736	1022.363	
08/05/2022 03:00	15429600	2.76	740.612	10.736	1021.7	
08/05/2022 04:00	15433200	2.756	740.967	10.736	1020.817	
08/05/2022 05:00	15436800	2.757	740.928	10.736	1020.974	
08/05/2022 06:00	15440400	2.764	740.208	10.736	1021.342	
08/05/2022 07:00	15444000	2.764	740.186	10.736	1021.363	
08/05/2022 08:00	15447600	2.769	739.71	10.736	1021.898	
08/05/2022 09:00	15451200	2.767	739.926	10.736	1021.799	
08/05/2022 10:00	15454800	2.763	740.278	10.736	1021.271	
08/05/2022 11:00	15458400	2.762	740.444	10.736	1020.871	
08/05/2022 12:00	15462000	2.764	740.194	10.736	1020.827	
08/05/2022 13:00	15465600	2.763	740.294	10.736	1020.55	
08/05/2022 14:00	15469200	2.762	740.421	10.736	1020.13	
08/05/2022 15:00	15472800	2.76	740.571	10.736	1019.804	
08/05/2022 16:00	15476400	2.754	741.145	10.736	1018.995	
08/05/2022 17:00	15480000	2.751	741.507	10.736	1018.281	
08/05/2022 18:00	15483600	2.755	741.102	10.736	1018.157	
08/05/2022 19:00	15487200	2.754	741.232	10.736	1017.851	
08/05/2022 20:00	15490800	2.754	741.197	10.736	1017.534	
08/05/2022 21:00	15494400	2.755	741.131	10.736	1017.366	
08/05/2022 22:00	15498000	2.747	741.844	10.736	1016.829	
08/05/2022 23:00	15501600	2.754	741.192	10.736	1016.952	
09/05/2022 00:00	15505200	2.744	742.196	10.736	1015.772	
09/05/2022 01:00	15508800	2.744	742.179	10.736	1015.379	
09/05/2022 02:00	15512400	2.751	741.478	10.736	1015.727	
09/05/2022 03:00	15516000	2.743	742.229	10.736	1014.682	
09/05/2022 04:00	15519600	2.734	743.179	10.736	1013.087	
09/05/2022 05:00	15523200	2.735	743.081	10.736	1012.715	
09/05/2022 06:00	15526800	2.734	743.152	10.736	1011.47	
09/05/2022 07:00	15530400	2.735	743.094	10.736	1011.763	
09/05/2022 08:00	15534000	2.73	743.527	10.736	1010.743	
09/05/2022 09:00	15537600	2.733	743.237	10.736	1010.564	
09/05/2022 10:00	15541200	2.727	743.869	10.736	1009.228	
09/05/2022 11:00	15544800	2.726	743.922	10.736	1008.529	
09/05/2022 12:00	15548400	2.723	744.18	10.683	1007.661	

WTP-BH038						
Date and Time	Elapsed Time (Seconds)	Corrected Level Depth To Water (mbgl)	Corrected Pressure (mBar)	Temperature (C)	Barometric Pressure (mBar)	Manual Dip Reading (mbgl)
09/05/2022 13:00	15552000	2.721	744.38	10.736	1007.014	
09/05/2022 14:00	15555600	2.713	745.177	10.736	1005.866	
09/05/2022 15:00	15559200	2.717	744.821	10.736	1005.577	
09/05/2022 16:00	15562800	2.72	744.519	10.736	1005.878	
09/05/2022 17:00	15566400	2.714	745.092	10.736	1004.777	
09/05/2022 18:00	15570000	2.711	745.38	10.736	1004.43	
09/05/2022 19:00	15573600	2.717	744.786	10.736	1005.024	
09/05/2022 20:00	15577200	2.722	744.291	10.683	1006.024	
09/05/2022 21:00	15580800	2.723	744.182	10.736	1006.626	
09/05/2022 22:00	15584400	2.725	744.034	10.736	1007.009	
09/05/2022 23:00	15588000	2.724	744.127	10.736	1007.033	
10/05/2022 00:00	15591600	2.718	744.743	10.736	1006.417	
10/05/2022 01:00	15595200	2.716	744.936	10.736	1005.989	
10/05/2022 02:00	15598800	2.717	744.79	10.736	1006.077	
10/05/2022 03:00	15602400	2.718	744.673	10.736	1005.725	
10/05/2022 04:00	15606000	2.715	745.041	10.736	1005.415	
10/05/2022 05:00	15609600	2.716	744.94	10.683	1005.14	
10/05/2022 06:00	15613200	2.707	745.765	10.736	1004.574	
10/05/2022 07:00	15616800	2.712	745.254	10.736	1005.26	
10/05/2022 08:00	15620400	2.715	744.96	10.736	1005.554	
10/05/2022 09:00	15624000	2.717	744.805	10.736	1006.061	
10/05/2022 10:00	15627600	2.714	745.065	10.683	1005.955	
10/05/2022 11:00	15631200	2.718	744.685	10.736	1006.475	
10/05/2022 12:00	15634800	2.716	744.885	10.736	1006.804	
10/05/2022 13:00	15638400	2.712	745.335	10.736	1006.235	
10/05/2022 14:00	15642000	2.707	745.822	10.736	1006.16	
10/05/2022 15:00	15645600	2.704	746.058	10.736	1005.337	
10/05/2022 16:00	15649200	2.704	746.099	10.736	1005.119	
10/05/2022 17:00	15652800	2.702	746.322	10.736	1004.662	
10/05/2022 18:00	15656400	2.694	747.083	10.736	1003.549	
10/05/2022 19:00	15660000	2.693	747.176	10.736	1003.28	
10/05/2022 20:00	15663600	2.686	747.888	10.736	1002.686	
10/05/2022 21:00	15667200	2.683	748.114	10.736	1002.225	
10/05/2022 22:00	15670800	2.683	748.107	10.736	1001.997	
10/05/2022 23:00	15674400	2.684	748.029	10.736	1001.84	
11/05/2022 00:00	15678000	2.684	748.003	10.736	1001.926	
11/05/2022 01:00	15681600	2.68	748.482	10.736	1001.211	
11/05/2022 02:00	15685200	2.675	748.885	10.736	1000.573	
11/05/2022 03:00	15688800	2.669	749.502	10.736	1000.133	
11/05/2022 04:00	15692400	2.674	749.045	10.736	1000.12	
11/05/2022 05:00	15696000	2.673	749.114	10.736	1000.051	
11/05/2022 06:00	15699600	2.671	749.316	10.736	1000.201	
11/05/2022 07:00	15703200	2.669	749.512	10.736	1000.064	
11/05/2022 08:00	15706800	2.674	749.011	10.736	1000.683	
11/05/2022 09:00	15710400	2.68	748.415	10.736	1002.217	

WTP-BH038						
Date and Time	Elapsed Time (Seconds)	Corrected Level Depth To Water (mbgl)	Corrected Pressure (mBar)	Temperature (C)	Barometric Pressure (mBar)	Manual Dip Reading (mbgl)
11/05/2022 10:00	15714000	2.683	748.149	10.736	1003.07	
11/05/2022 11:00	15717600	2.677	748.75	10.736	1003.291	
11/05/2022 12:00	15721200	2.683	748.145	10.736	1003.778	
11/05/2022 13:00	15724800	2.682	748.271	10.736	1004.239	
11/05/2022 14:00	15728400	2.68	748.432	10.736	1004.489	
11/05/2022 15:00	15732000	2.682	748.269	10.736	1005.179	
11/05/2022 16:00	15735600	2.681	748.341	10.736	1005.636	
11/05/2022 17:00	15739200	2.69	747.415	10.736	1006.973	
11/05/2022 18:00	15742800	2.691	747.324	10.683	1007.333	
11/05/2022 19:00	15746400	2.694	747.044	10.683	1008.553	
11/05/2022 20:00	15750000	2.689	747.594	10.736	1008.789	
11/05/2022 21:00	15753600	2.685	747.918	10.683	1009.088	
11/05/2022 22:00	15757200	2.689	747.528	10.736	1010.264	
11/05/2022 23:00	15760800	2.689	747.559	10.736	1010.527	
12/05/2022 00:00	15764400	2.693	747.206	10.683	1011.326	
12/05/2022 01:00	15768000	2.694	747.024	10.683	1011.743	
12/05/2022 02:00	15771600	2.695	746.953	10.736	1012.188	
12/05/2022 03:00	15775200	2.696	746.9	10.736	1012.418	
12/05/2022 04:00	15778800	2.692	747.263	10.736	1012.289	
12/05/2022 05:00	15782400	2.686	747.825	10.683	1011.763	
12/05/2022 06:00	15786000	2.683	748.111	10.736	1011.854	
12/05/2022 07:00	15789600	2.687	747.778	10.736	1012.363	
12/05/2022 08:00	15793200	2.683	748.147	10.736	1012.11	
12/05/2022 09:00	15796800	2.692	747.223	10.736	1012.624	
12/05/2022 10:00	15800400	2.686	747.852	10.736	1012.288	
12/05/2022 11:00	15804000	2.688	747.682	10.736	1012.399	
12/05/2022 12:00	15807600	2.679	748.564	10.736	1011.577	
12/05/2022 13:00	15811200	2.682	748.289	10.736	1011.382	
12/05/2022 14:00	15814800	2.682	748.192	10.736	1011.596	
12/05/2022 15:00	15818400	2.681	748.314	10.736	1011.18	
12/05/2022 16:00	15822000	2.682	748.204	10.736	1011.056	
12/05/2022 17:00	15825600	2.678	748.672	10.736	1010.881	
12/05/2022 18:00	15829200	2.672	749.191	10.736	1010.304	
12/05/2022 19:00	15832800	2.678	748.64	10.736	1010.855	
12/05/2022 20:00	15836400	2.674	749.062	10.736	1010.432	
12/05/2022 21:00	15840000	2.677	748.706	10.736	1011.14	
12/05/2022 22:00	15843600	2.674	748.986	10.736	1010.978	
12/05/2022 23:00	15847200	2.679	748.576	10.736	1011.33	
13/05/2022 00:00	15850800	2.684	748.077	10.683	1011.922	
13/05/2022 01:00	15854400	2.676	748.861	10.736	1011.161	
13/05/2022 02:00	15858000	2.676	748.873	10.736	1011.032	
13/05/2022 03:00	15861600	2.673	749.159	10.736	1010.922	
13/05/2022 04:00	15865200	2.674	749.039	10.736	1010.631	
13/05/2022 05:00	15868800	2.668	749.604	10.736	1010.302	
13/05/2022 06:00	15872400	2.679	748.543	10.736	1010.834	

WTP-BH038						
Date and Time	Elapsed Time (Seconds)	Corrected Level Depth To Water (mbgl)	Corrected Pressure (mBar)	Temperature (C)	Barometric Pressure (mBar)	Manual Dip Reading (mbgl)
13/05/2022 07:00	15876000	2.671	749.313	10.736	1010.71	
13/05/2022 08:00	15879600	2.676	748.867	10.736	1011.038	
13/05/2022 09:00	15883200	2.677	748.735	10.736	1011.111	
13/05/2022 10:00	15886800	2.679	748.564	10.683	1011.494	
13/05/2022 11:00	15890400	2.687	747.709	10.736	1012.256	
13/05/2022 12:00	15894000	2.685	747.963	10.683	1012.506	
13/05/2022 13:00	15897600	2.695	746.985	10.736	1013.566	
13/05/2022 14:00	15901200	2.689	747.525	10.736	1013.437	
13/05/2022 15:00	15904800	2.692	747.278	10.736	1013.742	
13/05/2022 16:00	15908400	2.691	747.377	10.736	1013.526	
13/05/2022 17:00	15912000	2.695	746.947	10.736	1014.191	
13/05/2022 18:00	15915600	2.691	747.388	10.683	1014.373	
13/05/2022 19:00	15919200	2.691	747.332	10.683	1014.252	
13/05/2022 20:00	15922800	2.693	747.195	10.683	1014.448	
13/05/2022 21:00	15926400	2.692	747.302	10.736	1014.129	
13/05/2022 22:00	15930000	2.69	747.433	10.736	1014.644	
13/05/2022 23:00	15933600	2.693	747.154	10.683	1014.783	
14/05/2022 00:00	15937200	2.687	747.736	10.683	1014.553	
14/05/2022 01:00	15940800	2.691	747.315	10.736	1014.703	
14/05/2022 02:00	15944400	2.691	747.346	10.736	1014.555	
14/05/2022 03:00	15948000	2.696	746.844	10.683	1015.211	
14/05/2022 04:00	15951600	2.687	747.774	10.736	1014.421	
14/05/2022 05:00	15955200	2.69	747.46	10.683	1014.594	
14/05/2022 06:00	15958800	2.693	747.126	10.736	1014.717	
14/05/2022 07:00	15962400	2.696	746.836	10.736	1014.948	
14/05/2022 08:00	15966000	2.7	746.483	10.736	1015.653	
14/05/2022 09:00	15969600	2.701	746.393	10.683	1015.719	
14/05/2022 10:00	15973200	2.699	746.582	10.683	1015.59	
14/05/2022 11:00	15976800	2.704	746.068	10.736	1015.951	
14/05/2022 12:00	15980400	2.701	746.349	10.736	1015.728	
14/05/2022 13:00	15984000	2.702	746.254	10.736	1015.647	
14/05/2022 14:00	15987600	2.702	746.237	10.736	1015.312	
14/05/2022 15:00	15991200	2.706	745.933	10.683	1015.357	
14/05/2022 16:00	15994800	2.703	746.208	10.736	1014.871	
14/05/2022 17:00	15998400	2.702	746.243	10.736	1014.367	
14/05/2022 18:00	16002000	2.7	746.479	10.736	1013.486	
14/05/2022 19:00	16005600	2.696	746.835	10.683	1013.106	
14/05/2022 20:00	16009200	2.691	747.384	10.683	1012.498	
14/05/2022 21:00	16012800	2.694	747.055	10.683	1012.475	
14/05/2022 22:00	16016400	2.689	747.55	10.736	1012.238	
14/05/2022 23:00	16020000	2.694	747.059	10.683	1012.353	
15/05/2022 00:00	16023600	2.693	747.164	10.736	1011.978	
15/05/2022 01:00	16027200	2.695	746.96	10.736	1011.83	
15/05/2022 02:00	16030800	2.69	747.481	10.736	1010.957	
15/05/2022 03:00	16034400	2.691	747.342	10.736	1010.685	

WTP-BH038						
Date and Time	Elapsed Time (Seconds)	Corrected Level Depth To Water (mbgl)	Corrected Pressure (mBar)	Temperature (C)	Barometric Pressure (mBar)	Manual Dip Reading (mbgl)
15/05/2022 04:00	16038000	2.695	746.951	10.683	1010.642	
15/05/2022 05:00	16041600	2.697	746.75	10.736	1010.748	
15/05/2022 06:00	16045200	2.687	747.769	10.736	1009.553	
15/05/2022 07:00	16048800	2.694	747.018	10.736	1009.834	
15/05/2022 08:00	16052400	2.693	747.21	10.736	1009.584	
15/05/2022 09:00	16056000	2.697	746.731	10.736	1009.535	
15/05/2022 10:00	16059600	2.701	746.346	10.736	1009.744	
15/05/2022 11:00	16063200	2.692	747.302	10.736	1008.553	
15/05/2022 12:00	16066800	2.681	748.308	10.736	1006.842	
15/05/2022 13:00	16070400	2.702	746.308	10.683	1007.881	
15/05/2022 14:00	16074000	2.689	747.601	10.683	1006.235	
15/05/2022 15:00	16077600	2.685	747.963	10.683	1005.404	
15/05/2022 16:00	16081200	2.685	747.976	10.683	1004.862	
15/05/2022 17:00	16084800	2.678	748.665	10.736	1003.903	
15/05/2022 18:00	16088400	2.677	748.737	10.683	1003.163	
15/05/2022 19:00	16092000	2.674	748.998	10.683	1002.374	
15/05/2022 20:00	16095600	2.675	748.893	10.683	1001.95	
15/05/2022 21:00	16099200	2.672	749.179	10.736	1001.629	
15/05/2022 22:00	16102800	2.671	749.311	10.683	1001.004	
15/05/2022 23:00	16106400	2.671	749.327	10.736	1000.719	
16/05/2022 00:00	16110000	2.673	749.084	10.736	1000.667	
16/05/2022 01:00	16113600	2.673	749.108	10.683	1000.445	
16/05/2022 02:00	16117200	2.67	749.368	10.736	999.621	
16/05/2022 03:00	16120800	2.678	748.617	10.683	999.997	
16/05/2022 04:00	16124400	2.669	749.502	10.736	998.783	
16/05/2022 05:00	16128000	2.671	749.361	10.736	998.572	
16/05/2022 06:00	16131600	2.676	748.811	10.736	998.887	
16/05/2022 07:00	16135200	2.682	748.246	10.683	999.253	
16/05/2022 08:00	16138800	2.685	747.907	10.736	1000.026	
16/05/2022 09:00	16142400	2.687	747.8	10.683	1000.286	
16/05/2022 10:00	16146000	2.692	747.278	10.736	1001.184	
16/05/2022 11:00	16149600	2.692	747.246	10.683	1001.075	
16/05/2022 12:00	16153200	2.697	746.805	10.736	1001.714	
16/05/2022 13:00	16156800	2.703	746.173	10.683	1002.382	
16/05/2022 14:00	16160400	2.702	746.247	10.736	1002.272	
16/05/2022 15:00	16164000	2.703	746.201	10.736	1002.494	
16/05/2022 16:00	16167600	2.71	745.536	10.683	1003.136	
16/05/2022 17:00	16171200	2.708	745.739	10.736	1003.25	
16/05/2022 18:00	16174800	2.714	745.099	10.683	1003.808	
16/05/2022 19:00	16178400	2.714	745.073	10.683	1004.01	
16/05/2022 20:00	16182000	2.711	745.359	10.683	1003.724	
16/05/2022 21:00	16185600	2.708	745.673	10.683	1003.586	
16/05/2022 22:00	16189200	2.716	744.926	10.736	1004.239	
16/05/2022 23:00	16192800	2.706	745.892	10.683	1003.074	
17/05/2022 00:00	16196400	2.703	746.225	10.683	1002.74	

WTP-BH038						
Date and Time	Elapsed Time (Seconds)	Corrected Level Depth To Water (mbgl)	Corrected Pressure (mBar)	Temperature (C)	Barometric Pressure (mBar)	Manual Dip Reading (mbgl)
17/05/2022 01:00	16200000	2.703	746.168	10.736	1002.176	
17/05/2022 02:00	16203600	2.698	746.632	10.736	1001.419	
17/05/2022 03:00	16207200	2.7	746.51	10.736	1001.13	
17/05/2022 04:00	16210800	2.701	746.332	10.683	1000.874	
17/05/2022 05:00	16214400	2.704	746.117	10.683	1000.914	
17/05/2022 06:00	16218000	2.705	746.003	10.683	1001.437	
17/05/2022 07:00	16221600	2.714	745.119	10.683	1002.556	
17/05/2022 08:00	16225200	2.716	744.959	10.683	1003.186	
17/05/2022 09:00	16228800	2.719	744.593	10.683	1003.728	
17/05/2022 10:00	16232400	2.729	743.634	10.683	1004.569	
17/05/2022 11:00	16236000	2.73	743.554	10.683	1004.591	
17/05/2022 12:00	16239600	2.724	744.15	10.683	1003.877	
17/05/2022 13:00	16243200	2.726	743.885	10.736	1003.931	
17/05/2022 14:00	16246800	2.722	744.316	10.736	1003.5	
17/05/2022 15:00	16250400	2.73	743.562	10.683	1004.055	
17/05/2022 16:00	16254000	2.725	744.035	10.683	1003.171	
17/05/2022 17:00	16257600	2.722	744.343	10.736	1003.12	
17/05/2022 18:00	16261200	2.729	743.676	10.683	1002.709	
17/05/2022 19:00	16264800	2.728	743.77	10.736	1002.52	
17/05/2022 20:00	16268400	2.721	744.44	10.683	1001.71	
17/05/2022 21:00	16272000	2.72	744.502	10.683	1001.472	
17/05/2022 22:00	16275600	2.727	743.87	10.736	1001.776	
17/05/2022 23:00	16279200	2.727	743.861	10.683	1002.054	
18/05/2022 00:00	16282800	2.728	743.69	10.736	1002.659	
18/05/2022 01:00	16286400	2.734	743.131	10.736	1003.804	
18/05/2022 02:00	16290000	2.734	743.111	10.683	1004.33	
18/05/2022 03:00	16293600	2.738	742.778	10.683	1004.897	
18/05/2022 04:00	16297200	2.738	742.74	10.736	1005.134	
18/05/2022 05:00	16300800	2.741	742.445	10.683	1005.641	
18/05/2022 06:00	16304400	2.743	742.274	10.736	1005.718	
18/05/2022 07:00	16308000	2.752	741.391	10.736	1007.071	
18/05/2022 08:00	16311600	2.749	741.69	10.736	1006.947	
18/05/2022 09:00	16315200	2.752	741.345	10.683	1006.976	
18/05/2022 10:00	16318800	2.743	742.301	10.683	1006.02	
18/05/2022 11:00	16322400	2.746	741.982	10.736	1005.775	
18/05/2022 12:00	16326000	2.74	742.529	10.683	1004.97	
18/05/2022 13:00	16329600	2.74	742.534	10.683	1004.496	
18/05/2022 14:00	16333200	2.738	742.761	10.683	1003.741	
18/05/2022 15:00	16336800	2.734	743.148	10.683	1002.709	
18/05/2022 16:00	16340400	2.734	743.107	10.683	1002.046	
18/05/2022 17:00	16344000	2.725	743.983	10.683	1000.818	
18/05/2022 18:00	16347600	2.728	743.752	10.683	1001.224	
18/05/2022 19:00	16351200	2.733	743.267	10.683	1001.651	
18/05/2022 20:00	16354800	2.73	743.513	10.736	1001.487	
18/05/2022 21:00	16358400	2.735	743.002	10.736	1002.585	

WTP-BH038						
Date and Time	Elapsed Time (Seconds)	Corrected Level Depth To Water (mbgl)	Corrected Pressure (mBar)	Temperature (C)	Barometric Pressure (mBar)	Manual Dip Reading (mbgl)
18/05/2022 22:00	16362000	2.742	742.318	10.736	1004.324	
18/05/2022 23:00	16365600	2.752	741.359	10.683	1006.375	
19/05/2022 00:00	16369200	2.745	742.024	10.736	1006.613	
19/05/2022 01:00	16372800	2.75	741.564	10.683	1006.992	
19/05/2022 02:00	16376400	2.743	742.306	10.683	1006.718	
19/05/2022 03:00	16380000	2.751	741.447	10.683	1007.637	
19/05/2022 04:00	16383600	2.75	741.612	10.683	1008.234	
19/05/2022 05:00	16387200	2.758	740.81	10.683	1009.153	
19/05/2022 06:00	16390800	2.756	741.028	10.736	1009.252	
19/05/2022 07:00	16394400	2.75	741.607	10.736	1009.025	
19/05/2022 08:00	16398000	2.751	741.508	10.683	1009.394	
19/05/2022 09:00	16401600	2.757	740.914	10.736	1009.894	
19/05/2022 10:00	16405200	2.747	741.825	10.736	1009.57	
19/05/2022 11:00	16408800	2.75	741.622	10.736	1009.831	
19/05/2022 12:00	16412400	2.749	741.681	10.683	1009.866	
19/05/2022 13:00	16416000	2.747	741.878	10.736	1009.693	
19/05/2022 14:00	16419600	2.748	741.745	10.683	1009.862	
19/05/2022 15:00	16423200	2.748	741.792	10.736	1010.072	
19/05/2022 16:00	16426800	2.747	741.908	10.736	1009.897	
19/05/2022 17:00	16430400	2.752	741.381	10.683	1010.225	
19/05/2022 18:00	16434000	2.747	741.892	10.683	1009.89	
19/05/2022 19:00	16437600	2.744	742.192	10.683	1010.001	
19/05/2022 20:00	16441200	2.74	742.584	10.683	1010.019	
19/05/2022 21:00	16444800	2.736	742.905	10.683	1009.874	
19/05/2022 22:00	16448400	2.742	742.35	10.683	1010.488	
19/05/2022 23:00	16452000	2.731	743.462	10.736	1009.576	
20/05/2022 00:00	16455600	2.729	743.643	10.736	1009.512	
20/05/2022 01:00	16459200	2.725	743.984	10.683	1009.265	
20/05/2022 02:00	16462800	2.723	744.2	10.683	1009.167	
20/05/2022 03:00	16466400	2.717	744.846	10.736	1007.84	
20/05/2022 04:00	16470000	2.714	745.102	10.683	1007.502	
20/05/2022 05:00	16473600	2.716	744.921	10.683	1007.272	
20/05/2022 06:00	16477200	2.715	745.017	10.736	1006.847	
20/05/2022 07:00	16480800	2.715	744.969	10.683	1006.637	
20/05/2022 08:00	16484400	2.717	744.797	10.683	1006.868	
20/05/2022 09:00	16488000	2.72	744.563	10.683	1006.984	
20/05/2022 10:00	16491600	2.71	745.535	10.683	1006.306	
20/05/2022 11:00	16495200	2.713	745.186	10.736	1007.03	
20/05/2022 12:00	16498800	2.718	744.729	10.683	1007.699	
20/05/2022 13:00	16502400	2.72	744.513	10.736	1007.879	2.44

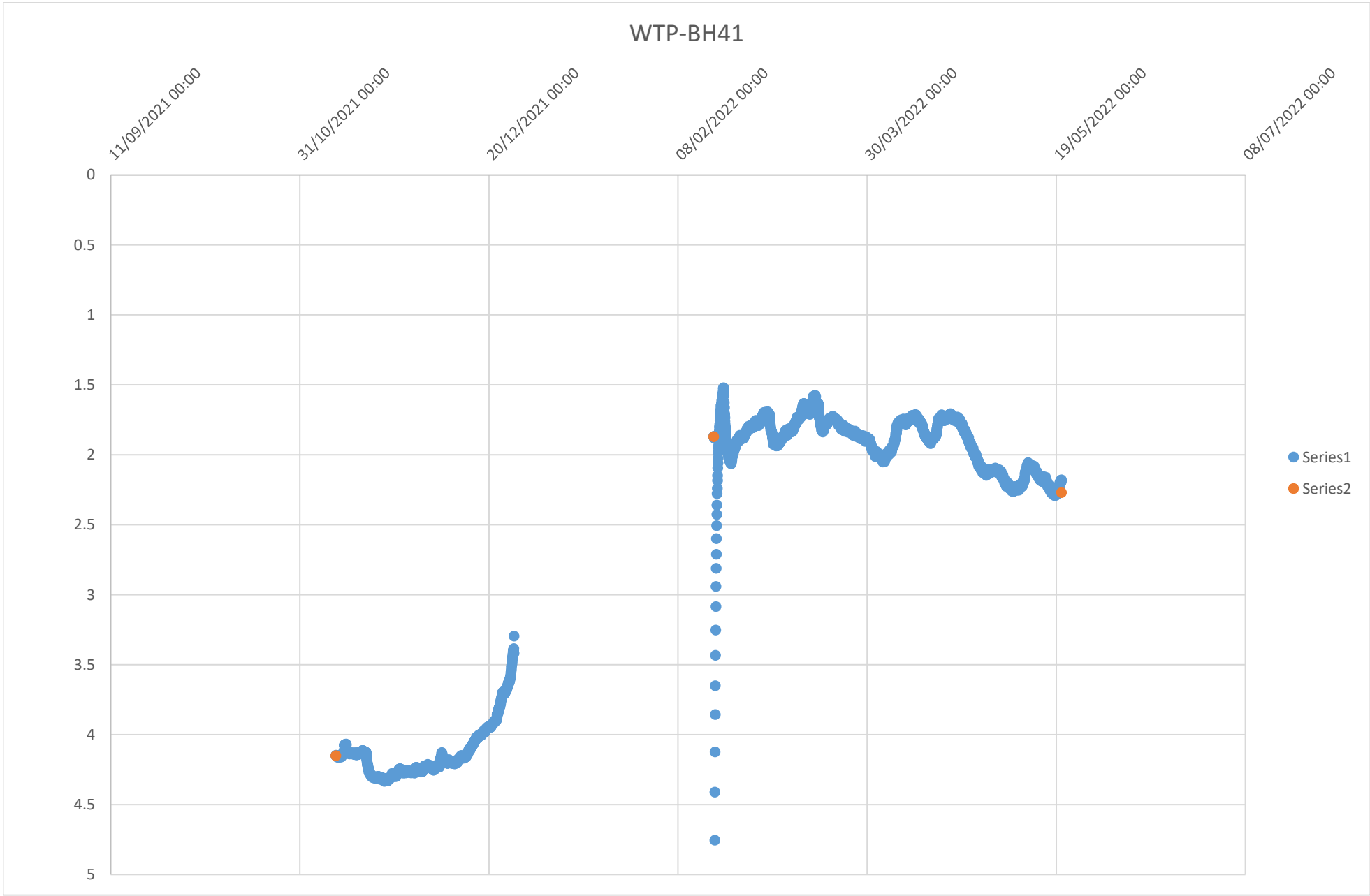
WTP-BH41
11/09/2021 00:00
31/10/2021 00:00
20/12/2021 00:00
08/02/2022 00:00
30/03/2022 00:00
19/05/2022 00:00
08/07/2022 00:00
0
0.5
1
1.5
2
2.5
3
3.5
4
4.5
5
Series1
Series2

WTP-BH041						
Date and Time	Elapsed Time (Seconds)	Corrected Level Depth To Water (mbgl)	Corrected Pressure (mBar)	Temperature (C)	Barometric Pressure (mBar)	Manual Dip Reading (mbgl)
09/11/2021 13:00	0	4.15	925.393	10.737	1013.132	4.15
09/11/2021 14:00	3600	4.147	925.649	10.737	1012.815	
09/11/2021 15:00	7200	4.152	925.203	10.737	1013.445	
09/11/2021 16:00	10800	4.151	925.277	10.737	1013.432	
09/11/2021 17:00	14400	4.155	924.913	10.684	1014.199	
09/11/2021 18:00	18000	4.149	925.533	10.737	1013.848	
09/11/2021 19:00	21600	4.156	924.83	10.737	1014.673	
09/11/2021 20:00	25200	4.149	925.5	10.737	1014.674	
09/11/2021 21:00	28800	4.16	924.442	10.684	1015.22	
09/11/2021 22:00	32400	4.16	924.417	10.684	1015.794	
09/11/2021 23:00	36000	4.15	925.381	10.737	1015.283	
10/11/2021 00:00	39600	4.158	924.629	10.737	1016.218	
10/11/2021 01:00	43200	4.158	924.6	10.684	1015.917	
10/11/2021 02:00	46800	4.154	924.978	10.737	1015.807	
10/11/2021 03:00	50400	4.158	924.567	10.684	1016.072	
10/11/2021 04:00	54000	4.159	924.505	10.737	1016.586	
10/11/2021 05:00	57600	4.157	924.747	10.684	1016.686	
10/11/2021 06:00	61200	4.159	924.479	10.737	1016.979	
10/11/2021 07:00	64800	4.152	925.197	10.737	1016.627	
10/11/2021 08:00	68400	4.157	924.669	10.684	1017.681	
10/11/2021 09:00	72000	4.157	924.698	10.737	1017.798	
10/11/2021 10:00	75600	4.158	924.6	10.737	1017.896	
10/11/2021 11:00	79200	4.16	924.461	10.684	1018.194	
10/11/2021 12:00	82800	4.155	924.935	10.737	1017.683	
10/11/2021 13:00	86400	4.159	924.468	10.737	1017.845	
10/11/2021 14:00	90000	4.159	924.471	10.737	1017.231	
10/11/2021 15:00	93600	4.155	924.933	10.737	1016.891	
10/11/2021 16:00	97200	4.151	925.306	10.684	1016.372	
10/11/2021 17:00	100800	4.152	925.153	10.737	1016.549	
10/11/2021 18:00	104400	4.155	924.887	10.737	1017.06	
10/11/2021 19:00	108000	4.154	924.994	10.737	1017.014	
10/11/2021 20:00	111600	4.154	924.955	10.737	1016.747	
10/11/2021 21:00	115200	4.156	924.832	10.737	1016.87	
10/11/2021 22:00	118800	4.159	924.558	10.737	1017.144	
10/11/2021 23:00	122400	4.153	925.084	10.684	1016.533	
11/11/2021 00:00	126000	4.148	925.606	10.737	1015.913	
11/11/2021 01:00	129600	4.149	925.491	10.737	1015.845	
11/11/2021 02:00	133200	4.155	924.878	10.737	1015.358	
11/11/2021 03:00	136800	4.146	925.775	10.737	1014.278	
11/11/2021 04:00	140400	4.146	925.779	10.737	1013.907	
11/11/2021 05:00	144000	4.148	925.601	10.737	1013.169	
11/11/2021 06:00	147600	4.148	925.62	10.737	1012.661	
11/11/2021 07:00	151200	4.142	926.19	10.737	1011.175	
11/11/2021 08:00	154800	4.142	926.192	10.737	1010.501	
11/11/2021 09:00	158400	4.142	926.184	10.684	1010.241	

WTP-BH041						
Date and Time	Elapsed Time (Seconds)	Corrected Level Depth To Water (mbgl)	Corrected Pressure (mBar)	Temperature (C)	Barometric Pressure (mBar)	Manual Dip Reading (mbgl)
11/11/2021 10:00	162000	4.138	926.528	10.737	1009.554	
11/11/2021 11:00	165600	4.14	926.389	10.737	1008.716	
11/11/2021 12:00	169200	4.137	926.682	10.737	1007.935	
11/11/2021 13:00	172800	4.134	926.931	10.684	1006.684	
11/11/2021 14:00	176400	4.132	927.194	10.737	1004.858	
11/11/2021 15:00	180000	4.134	926.934	10.737	1004.202	
11/11/2021 16:00	183600	4.115	928.805	10.737	1001.293	
11/11/2021 17:00	187200	4.134	926.965	10.737	1003.133	
11/11/2021 18:00	190800	4.079	932.365	10.737	997.427	
11/11/2021 19:00	194400	4.073	932.927	10.737	996.987	
11/11/2021 20:00	198000	4.075	932.733	10.737	997.426	
11/11/2021 21:00	201600	4.073	932.948	10.737	995.745	
11/11/2021 22:00	205200	4.071	933.141	10.737	995.858	
11/11/2021 23:00	208800	4.074	932.791	10.684	995.695	
12/11/2021 00:00	212400	4.072	933.012	10.737	994.705	
12/11/2021 01:00	216000	4.069	933.335	10.737	994.016	
12/11/2021 02:00	219600	4.071	933.172	10.737	993.69	
12/11/2021 03:00	223200	4.071	933.182	10.737	993.315	
12/11/2021 04:00	226800	4.068	933.471	10.737	993.453	
12/11/2021 05:00	230400	4.072	932.996	10.737	993.378	
12/11/2021 06:00	234000	4.067	933.56	10.737	992.814	
12/11/2021 07:00	237600	4.072	933.004	10.737	993.065	
12/11/2021 08:00	241200	4.104	929.923	10.737	996.208	
12/11/2021 09:00	244800	4.116	928.747	10.737	997.688	
12/11/2021 10:00	248400	4.114	928.917	10.737	998.006	
12/11/2021 11:00	252000	4.119	928.434	10.684	999.503	
12/11/2021 12:00	255600	4.117	928.611	10.737	1000.205	
12/11/2021 13:00	259200	4.123	928.066	10.684	1001.336	
12/11/2021 14:00	262800	4.118	928.537	10.737	1001.988	
12/11/2021 15:00	266400	4.121	928.203	10.684	1003.091	
12/11/2021 16:00	270000	4.124	927.951	10.737	1004.04	
12/11/2021 17:00	273600	4.123	928.054	10.737	1004.73	
12/11/2021 18:00	277200	4.123	928.001	10.737	1006.005	
12/11/2021 19:00	280800	4.129	927.448	10.737	1006.558	
12/11/2021 20:00	284400	4.126	927.697	10.737	1007.714	
12/11/2021 21:00	288000	4.129	927.437	10.737	1008.096	
12/11/2021 22:00	291600	4.13	927.355	10.737	1008.91	
12/11/2021 23:00	295200	4.133	927.067	10.737	1009.626	
13/11/2021 00:00	298800	4.13	927.346	10.737	1010.446	
13/11/2021 01:00	302400	4.137	926.694	10.684	1010.647	
13/11/2021 02:00	306000	4.13	927.39	10.737	1010.647	
13/11/2021 03:00	309600	4.129	927.416	10.737	1011.048	
13/11/2021 04:00	313200	4.13	927.33	10.684	1011.171	
13/11/2021 05:00	316800	4.133	927.039	10.684	1012.073	
13/11/2021 06:00	320400	4.137	926.673	10.684	1012.256	

WTP-BH041						
Date and Time	Elapsed Time (Seconds)	Corrected Level Depth To Water (mbgl)	Corrected Pressure (mBar)	Temperature (C)	Barometric Pressure (mBar)	Manual Dip Reading (mbgl)
13/11/2021 07:00	324000	4.129	927.461	10.737	1012.347	
13/11/2021 08:00	327600	4.126	927.765	10.737	1012.898	
13/11/2021 09:00	331200	4.132	927.119	10.737	1013.605	
13/11/2021 10:00	334800	4.133	927.016	10.737	1013.708	
13/11/2021 11:00	338400	4.132	927.134	10.737	1014.079	
13/11/2021 12:00	342000	4.134	926.941	10.737	1014.272	
13/11/2021 13:00	345600	4.136	926.778	10.737	1014.496	
13/11/2021 14:00	349200	4.133	927.102	10.737	1014.417	
13/11/2021 15:00	352800	4.131	927.244	10.737	1014.458	
13/11/2021 16:00	356400	4.133	927.028	10.737	1014.369	
13/11/2021 17:00	360000	4.135	926.877	10.684	1014.801	
13/11/2021 18:00	363600	4.135	926.881	10.737	1015.371	
13/11/2021 19:00	367200	4.135	926.857	10.737	1015.701	
13/11/2021 20:00	370800	4.138	926.555	10.684	1016.039	
13/11/2021 21:00	374400	4.136	926.807	10.737	1016.056	
13/11/2021 22:00	378000	4.133	927.062	10.737	1016.411	
13/11/2021 23:00	381600	4.137	926.665	10.737	1016.443	
14/11/2021 00:00	385200	4.134	926.942	10.737	1016.593	
14/11/2021 01:00	388800	4.132	927.186	10.737	1016.104	
14/11/2021 02:00	392400	4.13	927.39	10.737	1016.145	
14/11/2021 03:00	396000	4.136	926.792	10.737	1016.866	
14/11/2021 04:00	399600	4.139	926.477	10.684	1016.851	
14/11/2021 05:00	403200	4.134	926.921	10.737	1016.919	
14/11/2021 06:00	406800	4.137	926.621	10.684	1017.501	
14/11/2021 07:00	410400	4.135	926.906	10.737	1017.24	
14/11/2021 08:00	414000	4.135	926.851	10.684	1017.882	
14/11/2021 09:00	417600	4.131	927.208	10.684	1018.014	
14/11/2021 10:00	421200	4.139	926.508	10.737	1018.799	
14/11/2021 11:00	424800	4.14	926.355	10.737	1018.953	
14/11/2021 12:00	428400	4.14	926.356	10.737	1019.135	
14/11/2021 13:00	432000	4.14	926.338	10.684	1019.005	
14/11/2021 14:00	435600	4.142	926.207	10.737	1019.1	
14/11/2021 15:00	439200	4.141	926.289	10.737	1018.652	
14/11/2021 16:00	442800	4.136	926.785	10.684	1018.254	
14/11/2021 17:00	446400	4.135	926.882	10.737	1018.487	
14/11/2021 18:00	450000	4.13	927.322	10.737	1018.169	
14/11/2021 19:00	453600	4.138	926.521	10.684	1019.189	
14/11/2021 20:00	457200	4.135	926.827	10.684	1019.189	
14/11/2021 21:00	460800	4.138	926.563	10.737	1019.05	
14/11/2021 22:00	464400	4.131	927.239	10.737	1019.107	
14/11/2021 23:00	468000	4.131	927.246	10.737	1018.917	
15/11/2021 00:00	471600	4.135	926.815	10.737	1019.409	
15/11/2021 01:00	475200	4.145	925.914	10.737	1020.493	
15/11/2021 02:00	478800	4.137	926.702	10.684	1020.292	
15/11/2021 03:00	482400	4.131	927.248	10.684	1020.113	

WTP-BH041						
Date and Time	Elapsed Time (Seconds)	Corrected Level Depth To Water (mbgl)	Corrected Pressure (mBar)	Temperature (C)	Barometric Pressure (mBar)	Manual Dip Reading (mbgl)
15/11/2021 04:00	486000	4.135	926.857	10.737	1020.711	
15/11/2021 05:00	489600	4.137	926.675	10.737	1020.833	
15/11/2021 06:00	493200	4.136	926.765	10.737	1021.109	
15/11/2021 07:00	496800	4.138	926.536	10.737	1021.827	
15/11/2021 08:00	500400	4.129	927.43	10.737	1021.911	
15/11/2021 09:00	504000	4.139	926.464	10.737	1022.755	
15/11/2021 10:00	507600	4.138	926.616	10.737	1023.214	
15/11/2021 11:00	511200	4.138	926.548	10.737	1023.65	
15/11/2021 12:00	514800	4.14	926.363	10.737	1023.406	
15/11/2021 13:00	518400	4.14	926.369	10.737	1022.972	
15/11/2021 14:00	522000	4.139	926.517	10.684	1022.556	
15/11/2021 15:00	525600	4.14	926.354	10.684	1022.229	
15/11/2021 16:00	529200	4.138	926.581	10.737	1022.332	
15/11/2021 17:00	532800	4.135	926.823	10.737	1022.09	
15/11/2021 18:00	536400	4.13	927.306	10.684	1021.582	
15/11/2021 19:00	540000	4.13	927.314	10.737	1021.844	
15/11/2021 20:00	543600	4.134	926.931	10.684	1021.836	
15/11/2021 21:00	547200	4.129	927.471	10.737	1021.442	
15/11/2021 22:00	550800	4.134	926.935	10.684	1021.342	
15/11/2021 23:00	554400	4.132	927.147	10.684	1020.581	
16/11/2021 00:00	558000	4.134	926.968	10.737	1020.356	
16/11/2021 01:00	561600	4.125	927.838	10.737	1019.303	
16/11/2021 02:00	565200	4.129	927.429	10.684	1018.709	
16/11/2021 03:00	568800	4.128	927.558	10.737	1017.932	
16/11/2021 04:00	572400	4.126	927.728	10.737	1017.519	
16/11/2021 05:00	576000	4.121	928.22	10.737	1016.782	
16/11/2021 06:00	579600	4.123	928.034	10.737	1016.173	
16/11/2021 07:00	583200	4.12	928.32	10.737	1015.459	
16/11/2021 08:00	586800	4.12	928.372	10.737	1015.286	
16/11/2021 09:00	590400	4.121	928.222	10.684	1015.534	
16/11/2021 10:00	594000	4.122	928.112	10.737	1015.24	
16/11/2021 11:00	597600	4.119	928.394	10.737	1014.591	
16/11/2021 12:00	601200	4.116	928.7	10.737	1013.491	
16/11/2021 13:00	604800	4.118	928.547	10.737	1013.216	
16/11/2021 14:00	608400	4.113	928.99	10.737	1012.651	
16/11/2021 15:00	612000	4.114	928.944	10.737	1012.453	
16/11/2021 16:00	615600	4.115	928.856	10.737	1012.785	
16/11/2021 17:00	619200	4.117	928.673	10.737	1014.129	
16/11/2021 18:00	622800	4.119	928.404	10.737	1014.703	
16/11/2021 19:00	626400	4.119	928.44	10.684	1015.376	
16/11/2021 20:00	630000	4.116	928.713	10.737	1015.189	
16/11/2021 21:00	633600	4.12	928.347	10.684	1016.08	
16/11/2021 22:00	637200	4.121	928.204	10.737	1016.614	
16/11/2021 23:00	640800	4.122	928.094	10.737	1017.153	
17/11/2021 00:00	644400	4.121	928.269	10.737	1017.344	

WTP-BH041						
Date and Time	Elapsed Time (Seconds)	Corrected Level Depth To Water (mbgl)	Corrected Pressure (mBar)	Temperature (C)	Barometric Pressure (mBar)	Manual Dip Reading (mbgl)
17/11/2021 01:00	648000	4.12	928.358	10.737	1017.316	
17/11/2021 02:00	651600	4.125	927.807	10.737	1017.867	
17/11/2021 03:00	655200	4.124	927.984	10.737	1018.118	
17/11/2021 04:00	658800	4.123	928.025	10.737	1018.321	
17/11/2021 05:00	662400	4.127	927.668	10.737	1019.29	
17/11/2021 06:00	666000	4.127	927.616	10.737	1019.159	
17/11/2021 07:00	669600	4.124	927.897	10.737	1019.244	
17/11/2021 08:00	673200	4.126	927.747	10.737	1019.944	
17/11/2021 09:00	676800	4.124	927.972	10.737	1020.147	
17/11/2021 10:00	680400	4.126	927.723	10.737	1020.579	
17/11/2021 11:00	684000	4.127	927.675	10.737	1020.627	
17/11/2021 12:00	687600	4.128	927.584	10.737	1020.412	
17/11/2021 13:00	691200	4.127	927.611	10.737	1020.325	
17/11/2021 14:00	694800	4.143	926.102	10.684	1019.731	
17/11/2021 15:00	698400	4.157	924.729	10.737	1019.539	
17/11/2021 16:00	702000	4.169	923.517	10.737	1020.201	
17/11/2021 17:00	705600	4.178	922.684	10.737	1019.874	
17/11/2021 18:00	709200	4.187	921.796	10.737	1020.639	
17/11/2021 19:00	712800	4.2	920.497	10.737	1020.899	
17/11/2021 20:00	716400	4.205	920.027	10.737	1020.758	
17/11/2021 21:00	720000	4.212	919.3	10.737	1021.119	
17/11/2021 22:00	723600	4.219	918.674	10.737	1021.561	
17/11/2021 23:00	727200	4.218	918.76	10.737	1021.232	
18/11/2021 00:00	730800	4.223	918.224	10.737	1020.789	
18/11/2021 01:00	734400	4.232	917.371	10.737	1021.399	
18/11/2021 02:00	738000	4.238	916.731	10.737	1021.367	
18/11/2021 03:00	741600	4.241	916.487	10.737	1021.366	
18/11/2021 04:00	745200	4.252	915.423	10.684	1021.245	
18/11/2021 05:00	748800	4.249	915.74	10.737	1021.075	
18/11/2021 06:00	752400	4.258	914.786	10.737	1021.357	
18/11/2021 07:00	756000	4.27	913.684	10.684	1022.13	
18/11/2021 08:00	759600	4.263	914.328	10.737	1022.792	
18/11/2021 09:00	763200	4.27	913.677	10.737	1022.955	
18/11/2021 10:00	766800	4.265	914.103	10.737	1022.651	
18/11/2021 11:00	770400	4.276	913.083	10.737	1023.671	
18/11/2021 12:00	774000	4.275	913.1	10.684	1023.202	
18/11/2021 13:00	777600	4.275	913.171	10.737	1023.583	
18/11/2021 14:00	781200	4.285	912.196	10.684	1023.495	
18/11/2021 15:00	784800	4.282	912.469	10.737	1023.247	
18/11/2021 16:00	788400	4.282	912.42	10.737	1023.112	
18/11/2021 17:00	792000	4.283	912.317	10.737	1023.093	
18/11/2021 18:00	795600	4.288	911.886	10.737	1023.34	
18/11/2021 19:00	799200	4.291	911.608	10.684	1024.022	
18/11/2021 20:00	802800	4.288	911.845	10.737	1023.687	
18/11/2021 21:00	806400	4.291	911.573	10.684	1024.179	

WTP-BH041						
Date and Time	Elapsed Time (Seconds)	Corrected Level Depth To Water (mbgl)	Corrected Pressure (mBar)	Temperature (C)	Barometric Pressure (mBar)	Manual Dip Reading (mbgl)
18/11/2021 22:00	810000	4.294	911.284	10.737	1024.309	
18/11/2021 23:00	813600	4.295	911.197	10.737	1023.847	
19/11/2021 00:00	817200	4.298	910.861	10.737	1023.817	
19/11/2021 01:00	820800	4.302	910.54	10.737	1024.137	
19/11/2021 02:00	824400	4.293	911.374	10.737	1023.364	
19/11/2021 03:00	828000	4.3	910.662	10.737	1023.344	
19/11/2021 04:00	831600	4.304	910.35	10.737	1023.716	
19/11/2021 05:00	835200	4.297	910.953	10.737	1023.175	
19/11/2021 06:00	838800	4.298	910.9	10.737	1023.105	
19/11/2021 07:00	842400	4.301	910.621	10.737	1023.507	
19/11/2021 08:00	846000	4.302	910.499	10.737	1023.629	
19/11/2021 09:00	849600	4.309	909.827	10.737	1024.301	
19/11/2021 10:00	853200	4.305	910.236	10.737	1024.258	
19/11/2021 11:00	856800	4.299	910.817	10.737	1024.104	
19/11/2021 12:00	860400	4.304	910.329	10.737	1024.227	
19/11/2021 13:00	864000	4.304	910.271	10.737	1023.674	
19/11/2021 14:00	867600	4.302	910.459	10.737	1023.302	
19/11/2021 15:00	871200	4.298	910.923	10.737	1022.656	
19/11/2021 16:00	874800	4.307	909.974	10.684	1023.214	
19/11/2021 17:00	878400	4.304	910.355	10.737	1022.857	
19/11/2021 18:00	882000	4.307	910.037	10.737	1022.992	
19/11/2021 19:00	885600	4.304	910.327	10.737	1022.946	
19/11/2021 20:00	889200	4.308	909.87	10.737	1023.22	
19/11/2021 21:00	892800	4.307	910.009	10.737	1023.02	
19/11/2021 22:00	896400	4.304	910.301	10.737	1022.727	
19/11/2021 23:00	900000	4.305	910.219	10.737	1022.565	
20/11/2021 00:00	903600	4.313	909.425	10.737	1022.932	
20/11/2021 01:00	907200	4.309	909.794	10.737	1022.563	
20/11/2021 02:00	910800	4.306	910.085	10.737	1021.844	
20/11/2021 03:00	914400	4.307	910.005	10.684	1021.35	
20/11/2021 04:00	918000	4.302	910.465	10.737	1020.731	
20/11/2021 05:00	921600	4.309	909.833	10.737	1021.242	
20/11/2021 06:00	925200	4.309	909.857	10.737	1020.974	
20/11/2021 07:00	928800	4.304	910.286	10.737	1020.423	
20/11/2021 08:00	932400	4.304	910.258	10.737	1020.389	
20/11/2021 09:00	936000	4.307	910.039	10.737	1020.364	
20/11/2021 10:00	939600	4.302	910.514	10.737	1020.194	
20/11/2021 11:00	943200	4.302	910.517	10.737	1019.947	
20/11/2021 12:00	946800	4.309	909.853	10.737	1020	
20/11/2021 13:00	950400	4.307	909.981	10.737	1019.446	
20/11/2021 14:00	954000	4.301	910.589	10.737	1018.166	
20/11/2021 15:00	957600	4.299	910.817	10.737	1018.365	
20/11/2021 16:00	961200	4.31	909.737	10.737	1019.14	
20/11/2021 17:00	964800	4.306	910.143	10.737	1019.345	
20/11/2021 18:00	968400	4.302	910.524	10.737	1019.39	

WTP-BH041						
Date and Time	Elapsed Time (Seconds)	Corrected Level Depth To Water (mbgl)	Corrected Pressure (mBar)	Temperature (C)	Barometric Pressure (mBar)	Manual Dip Reading (mbgl)
20/11/2021 19:00	972000	4.301	910.587	10.737	1020.06	
20/11/2021 20:00	975600	4.3	910.731	10.737	1020.161	
20/11/2021 21:00	979200	4.3	910.671	10.737	1020.465	
20/11/2021 22:00	982800	4.305	910.248	10.737	1021.193	
20/11/2021 23:00	986400	4.301	910.633	10.737	1021.052	
21/11/2021 00:00	990000	4.309	909.824	10.737	1021.495	
21/11/2021 01:00	993600	4.309	909.854	10.737	1021.649	
21/11/2021 02:00	997200	4.313	909.404	10.737	1021.854	
21/11/2021 03:00	1000800	4.318	908.949	10.737	1022.797	
21/11/2021 04:00	1004400	4.316	909.133	10.737	1022.369	
21/11/2021 05:00	1008000	4.314	909.353	10.737	1022.516	
21/11/2021 06:00	1011600	4.31	909.767	10.737	1021.735	
21/11/2021 07:00	1015200	4.311	909.572	10.737	1022.357	
21/11/2021 08:00	1018800	4.312	909.477	10.737	1022.758	
21/11/2021 09:00	1022400	4.311	909.653	10.737	1023.376	
21/11/2021 10:00	1026000	4.312	909.538	10.737	1023.613	
21/11/2021 11:00	1029600	4.313	909.402	10.737	1024.237	
21/11/2021 12:00	1033200	4.312	909.569	10.737	1024.437	
21/11/2021 13:00	1036800	4.311	909.621	10.737	1024.262	
21/11/2021 14:00	1040400	4.309	909.795	10.737	1024.211	
21/11/2021 15:00	1044000	4.306	910.154	10.737	1024.218	
21/11/2021 16:00	1047600	4.308	909.914	10.737	1024.336	
21/11/2021 17:00	1051200	4.307	910.056	10.737	1025.11	
21/11/2021 18:00	1054800	4.315	909.246	10.737	1026.225	
21/11/2021 19:00	1058400	4.317	909.071	10.737	1026.889	
21/11/2021 20:00	1062000	4.316	909.169	10.737	1027.157	
21/11/2021 21:00	1065600	4.319	908.841	10.737	1027.729	
21/11/2021 22:00	1069200	4.325	908.239	10.737	1028.393	
21/11/2021 23:00	1072800	4.324	908.351	10.737	1029.014	
22/11/2021 00:00	1076400	4.318	908.948	10.737	1028.6	
22/11/2021 01:00	1080000	4.325	908.293	10.737	1029.194	
22/11/2021 02:00	1083600	4.323	908.397	10.737	1029.09	
22/11/2021 03:00	1087200	4.326	908.134	10.737	1029.841	
22/11/2021 04:00	1090800	4.329	907.906	10.737	1030.192	
22/11/2021 05:00	1094400	4.329	907.872	10.737	1030.042	
22/11/2021 06:00	1098000	4.326	908.104	10.737	1030.543	
22/11/2021 07:00	1101600	4.327	908.059	10.737	1031.199	
22/11/2021 08:00	1105200	4.334	907.408	10.737	1032.156	
22/11/2021 09:00	1108800	4.331	907.699	10.737	1032.048	
22/11/2021 10:00	1112400	4.324	908.357	10.737	1031.879	
22/11/2021 11:00	1116000	4.32	908.746	10.737	1031.734	
22/11/2021 12:00	1119600	4.324	908.373	10.737	1032.046	
22/11/2021 13:00	1123200	4.321	908.684	10.737	1031.735	
22/11/2021 14:00	1126800	4.318	908.961	10.684	1031.372	
22/11/2021 15:00	1130400	4.315	909.235	10.737	1031.245	

WTP-BH041						
Date and Time	Elapsed Time (Seconds)	Corrected Level Depth To Water (mbgl)	Corrected Pressure (mBar)	Temperature (C)	Barometric Pressure (mBar)	Manual Dip Reading (mbgl)
22/11/2021 16:00	1134000	4.313	909.416	10.737	1031.125	
22/11/2021 17:00	1137600	4.322	908.543	10.737	1031.754	
22/11/2021 18:00	1141200	4.325	908.235	10.684	1032.343	
22/11/2021 19:00	1144800	4.32	908.73	10.737	1032.362	
22/11/2021 20:00	1148400	4.323	908.407	10.737	1032.501	
22/11/2021 21:00	1152000	4.327	908.091	10.737	1033	
22/11/2021 22:00	1155600	4.322	908.557	10.737	1032.9	
22/11/2021 23:00	1159200	4.329	907.898	10.737	1033.255	
23/11/2021 00:00	1162800	4.331	907.705	10.737	1033.508	
23/11/2021 01:00	1166400	4.327	908.049	10.737	1033.409	
23/11/2021 02:00	1170000	4.322	908.56	10.737	1032.959	
23/11/2021 03:00	1173600	4.328	907.932	10.737	1033.16	
23/11/2021 04:00	1177200	4.327	908.038	10.737	1033.114	
23/11/2021 05:00	1180800	4.33	907.716	10.737	1033.07	
23/11/2021 06:00	1184400	4.326	908.125	10.737	1032.599	
23/11/2021 07:00	1188000	4.324	908.347	10.737	1032.499	
23/11/2021 08:00	1191600	4.32	908.744	10.737	1032.103	
23/11/2021 09:00	1195200	4.323	908.49	10.737	1032.662	
23/11/2021 10:00	1198800	4.321	908.655	10.684	1032.84	
23/11/2021 11:00	1202400	4.321	908.687	10.737	1032.648	
23/11/2021 12:00	1206000	4.317	909.032	10.737	1032.364	
23/11/2021 13:00	1209600	4.319	908.795	10.737	1031.319	
23/11/2021 14:00	1213200	4.32	908.719	10.737	1030.967	
23/11/2021 15:00	1216800	4.309	909.782	10.684	1029.94	
23/11/2021 16:00	1220400	4.315	909.257	10.737	1030.063	
23/11/2021 17:00	1224000	4.308	909.949	10.737	1029.798	
23/11/2021 18:00	1227600	4.31	909.755	10.737	1029.503	
23/11/2021 19:00	1231200	4.308	909.889	10.737	1029.736	
23/11/2021 20:00	1234800	4.31	909.76	10.737	1029.499	
23/11/2021 21:00	1238400	4.31	909.745	10.737	1029.208	
23/11/2021 22:00	1242000	4.306	910.105	10.737	1028.359	
23/11/2021 23:00	1245600	4.311	909.664	10.737	1028.129	
24/11/2021 00:00	1249200	4.305	910.206	10.737	1026.975	
24/11/2021 01:00	1252800	4.306	910.124	10.737	1026.447	
24/11/2021 02:00	1256400	4.299	910.753	10.737	1025.39	
24/11/2021 03:00	1260000	4.306	910.111	10.737	1024.933	
24/11/2021 04:00	1263600	4.303	910.448	10.737	1023.679	
24/11/2021 05:00	1267200	4.298	910.916	10.737	1022.784	
24/11/2021 06:00	1270800	4.29	911.721	10.684	1021.344	
24/11/2021 07:00	1274400	4.296	911.108	10.737	1021.005	
24/11/2021 08:00	1278000	4.293	911.352	10.737	1019.967	
24/11/2021 09:00	1281600	4.284	912.263	10.737	1019.362	
24/11/2021 10:00	1285200	4.277	912.908	10.737	1018.716	
24/11/2021 11:00	1288800	4.279	912.794	10.737	1018.952	
24/11/2021 12:00	1292400	4.289	911.783	10.737	1018.376	

WTP-BH041						
Date and Time	Elapsed Time (Seconds)	Corrected Level Depth To Water (mbgl)	Corrected Pressure (mBar)	Temperature (C)	Barometric Pressure (mBar)	Manual Dip Reading (mbgl)
24/11/2021 13:00	1296000	4.288	911.879	10.737	1017.303	
24/11/2021 14:00	1299600	4.284	912.304	10.684	1016.61	
24/11/2021 15:00	1303200	4.283	912.362	10.737	1016.393	
24/11/2021 16:00	1306800	4.279	912.772	10.684	1016.508	
24/11/2021 17:00	1310400	4.281	912.588	10.737	1016.839	
24/11/2021 18:00	1314000	4.286	912.089	10.737	1017.46	
24/11/2021 19:00	1317600	4.286	912.087	10.737	1017.889	
24/11/2021 20:00	1321200	4.283	912.351	10.737	1018.357	
24/11/2021 21:00	1324800	4.289	911.746	10.737	1019.39	
24/11/2021 22:00	1328400	4.291	911.54	10.737	1019.596	
24/11/2021 23:00	1332000	4.296	911.077	10.684	1020.156	
25/11/2021 00:00	1335600	4.293	911.429	10.737	1020.928	
25/11/2021 01:00	1339200	4.293	911.357	10.737	1021.305	
25/11/2021 02:00	1342800	4.293	911.348	10.79	1021.827	
25/11/2021 03:00	1346400	4.292	911.46	10.737	1021.691	
25/11/2021 04:00	1350000	4.296	911.092	10.737	1022.303	
25/11/2021 05:00	1353600	4.295	911.154	10.737	1022.241	
25/11/2021 06:00	1357200	4.299	910.778	10.737	1022.983	
25/11/2021 07:00	1360800	4.297	910.956	10.737	1022.927	
25/11/2021 08:00	1364400	4.296	911.074	10.737	1023.481	
25/11/2021 09:00	1368000	4.297	911.028	10.737	1023.833	
25/11/2021 10:00	1371600	4.292	911.509	10.737	1023.291	
25/11/2021 11:00	1375200	4.299	910.788	10.737	1023.768	
25/11/2021 12:00	1378800	4.295	911.228	10.737	1022.839	
25/11/2021 13:00	1382400	4.29	911.725	10.737	1021.975	
25/11/2021 14:00	1386000	4.283	912.355	10.737	1021.528	
25/11/2021 15:00	1389600	4.289	911.794	10.737	1020.868	
25/11/2021 16:00	1393200	4.285	912.141	10.737	1020.032	
25/11/2021 17:00	1396800	4.28	912.655	10.737	1018.724	
25/11/2021 18:00	1400400	4.28	912.7	10.737	1017.764	
25/11/2021 19:00	1404000	4.279	912.736	10.737	1017.545	
25/11/2021 20:00	1407600	4.278	912.885	10.737	1015.992	
25/11/2021 21:00	1411200	4.28	912.613	10.737	1014.615	
25/11/2021 22:00	1414800	4.272	913.451	10.737	1012.739	
25/11/2021 23:00	1418400	4.266	914.071	10.737	1011.143	
26/11/2021 00:00	1422000	4.265	914.175	10.737	1009.636	
26/11/2021 01:00	1425600	4.265	914.174	10.737	1008.294	
26/11/2021 02:00	1429200	4.256	915.032	10.737	1006.033	
26/11/2021 03:00	1432800	4.258	914.785	10.737	1005.06	
26/11/2021 04:00	1436400	4.253	915.259	10.737	1003.487	
26/11/2021 05:00	1440000	4.248	915.795	10.737	1001.853	
26/11/2021 06:00	1443600	4.252	915.37	10.737	1001.425	
26/11/2021 07:00	1447200	4.249	915.677	10.737	1001.118	
26/11/2021 08:00	1450800	4.245	916.112	10.737	1001.049	
26/11/2021 09:00	1454400	4.248	915.774	10.737	1001.326	

WTP-BH041						
Date and Time	Elapsed Time (Seconds)	Corrected Level Depth To Water (mbgl)	Corrected Pressure (mBar)	Temperature (C)	Barometric Pressure (mBar)	Manual Dip Reading (mbgl)
26/11/2021 10:00	1458000	4.244	916.149	10.737	1001.012	
26/11/2021 11:00	1461600	4.246	915.963	10.737	1000.832	
26/11/2021 12:00	1465200	4.247	915.926	10.737	1000.137	
26/11/2021 13:00	1468800	4.249	915.691	10.737	1000.616	
26/11/2021 14:00	1472400	4.244	916.18	10.737	1000.309	
26/11/2021 15:00	1476000	4.246	915.983	10.737	999.835	
26/11/2021 16:00	1479600	4.246	916.01	10.737	999.808	
26/11/2021 17:00	1483200	4.252	915.423	10.737	1001.067	
26/11/2021 18:00	1486800	4.251	915.46	10.737	1001.09	
26/11/2021 19:00	1490400	4.249	915.713	10.737	1001.082	
26/11/2021 20:00	1494000	4.251	915.505	10.737	1002.022	
26/11/2021 21:00	1497600	4.253	915.349	10.737	1002.422	
26/11/2021 22:00	1501200	4.251	915.473	10.737	1003.212	
26/11/2021 23:00	1504800	4.252	915.43	10.737	1004.109	
27/11/2021 00:00	1508400	4.256	915.031	10.737	1004.936	
27/11/2021 01:00	1512000	4.257	914.935	10.737	1005.52	
27/11/2021 02:00	1515600	4.261	914.564	10.737	1006.623	
27/11/2021 03:00	1519200	4.261	914.487	10.737	1007.371	
27/11/2021 04:00	1522800	4.268	913.866	10.737	1008.48	
27/11/2021 05:00	1526400	4.266	914.055	10.737	1009.024	
27/11/2021 06:00	1530000	4.265	914.153	10.737	1009.658	
27/11/2021 07:00	1533600	4.265	914.119	10.737	1010.302	
27/11/2021 08:00	1537200	4.266	914.012	10.737	1010.714	
27/11/2021 09:00	1540800	4.274	913.209	10.737	1011.884	
27/11/2021 10:00	1544400	4.268	913.786	10.737	1012.221	
27/11/2021 11:00	1548000	4.265	914.164	10.737	1012.21	
27/11/2021 12:00	1551600	4.266	914.018	10.737	1012.296	
27/11/2021 13:00	1555200	4.267	913.892	10.737	1012.665	
27/11/2021 14:00	1558800	4.27	913.635	10.737	1012.496	
27/11/2021 15:00	1562400	4.272	913.42	10.737	1012.711	
27/11/2021 16:00	1566000	4.268	913.818	10.737	1012.922	
27/11/2021 17:00	1569600	4.266	913.996	10.737	1013.232	
27/11/2021 18:00	1573200	4.271	913.586	10.684	1013.741	
27/11/2021 19:00	1576800	4.264	914.242	10.737	1012.925	
27/11/2021 20:00	1580400	4.269	913.77	10.737	1013.581	
27/11/2021 21:00	1584000	4.267	913.938	10.737	1013.413	
27/11/2021 22:00	1587600	4.27	913.679	10.737	1013.428	
27/11/2021 23:00	1591200	4.273	913.313	10.737	1012.817	
28/11/2021 00:00	1594800	4.27	913.627	10.737	1012.199	
28/11/2021 01:00	1598400	4.271	913.573	10.737	1011.946	
28/11/2021 02:00	1602000	4.264	914.18	10.737	1010.607	
28/11/2021 03:00	1605600	4.271	913.52	10.737	1010.474	
28/11/2021 04:00	1609200	4.266	914.036	10.684	1009.69	
28/11/2021 05:00	1612800	4.258	914.804	10.737	1008.091	
28/11/2021 06:00	1616400	4.263	914.282	10.737	1008.003	

WTP-BH041						
Date and Time	Elapsed Time (Seconds)	Corrected Level Depth To Water (mbgl)	Corrected Pressure (mBar)	Temperature (C)	Barometric Pressure (mBar)	Manual Dip Reading (mbgl)
28/11/2021 07:00	1620000	4.263	914.33	10.737	1007.162	
28/11/2021 08:00	1623600	4.26	914.645	10.737	1006.725	
28/11/2021 09:00	1627200	4.26	914.598	10.737	1006.65	
28/11/2021 10:00	1630800	4.266	914.007	10.737	1007.241	
28/11/2021 11:00	1634400	4.254	915.171	10.737	1006.199	
28/11/2021 12:00	1638000	4.258	914.848	10.737	1006.4	
28/11/2021 13:00	1641600	4.258	914.856	10.737	1006.148	
28/11/2021 14:00	1645200	4.26	914.637	10.737	1006	
28/11/2021 15:00	1648800	4.26	914.665	10.737	1006.4	
28/11/2021 16:00	1652400	4.257	914.92	10.737	1006.45	
28/11/2021 17:00	1656000	4.26	914.609	10.737	1007.127	
28/11/2021 18:00	1659600	4.257	914.954	10.737	1007.941	
28/11/2021 19:00	1663200	4.26	914.635	10.737	1008.932	
28/11/2021 20:00	1666800	4.263	914.301	10.737	1009.571	
28/11/2021 21:00	1670400	4.266	914.02	10.737	1010.035	
28/11/2021 22:00	1674000	4.266	913.996	10.737	1010.425	
28/11/2021 23:00	1677600	4.27	913.63	10.737	1010.791	
29/11/2021 00:00	1681200	4.265	914.104	10.737	1010.378	
29/11/2021 01:00	1684800	4.268	913.796	10.737	1010.809	
29/11/2021 02:00	1688400	4.264	914.25	10.737	1010.05	
29/11/2021 03:00	1692000	4.268	913.858	10.737	1010.38	
29/11/2021 04:00	1695600	4.267	913.886	10.684	1010.206	
29/11/2021 05:00	1699200	4.267	913.965	10.737	1010.579	
29/11/2021 06:00	1702800	4.269	913.765	10.737	1010.534	
29/11/2021 07:00	1706400	4.266	913.998	10.737	1010.546	
29/11/2021 08:00	1710000	4.268	913.836	10.737	1010.952	
29/11/2021 09:00	1713600	4.27	913.663	10.737	1011.979	
29/11/2021 10:00	1717200	4.273	913.372	10.737	1011.904	
29/11/2021 11:00	1720800	4.268	913.809	10.737	1012.138	
29/11/2021 12:00	1724400	4.268	913.819	10.79	1011.969	
29/11/2021 13:00	1728000	4.269	913.686	10.737	1011.956	
29/11/2021 14:00	1731600	4.265	914.134	10.737	1011.752	
29/11/2021 15:00	1735200	4.263	914.355	10.737	1011.47	
29/11/2021 16:00	1738800	4.265	914.166	10.737	1012.452	
29/11/2021 17:00	1742400	4.266	914	10.737	1012.924	
29/11/2021 18:00	1746000	4.268	913.881	10.737	1013.225	
29/11/2021 19:00	1749600	4.27	913.602	10.737	1013.627	
29/11/2021 20:00	1753200	4.272	913.444	10.737	1013.785	
29/11/2021 21:00	1756800	4.265	914.105	10.737	1012.941	
29/11/2021 22:00	1760400	4.268	913.784	10.737	1013.2	
29/11/2021 23:00	1764000	4.265	914.105	10.737	1013.368	
30/11/2021 00:00	1767600	4.269	913.78	10.737	1013.326	
30/11/2021 01:00	1771200	4.27	913.591	10.737	1013.393	
30/11/2021 02:00	1774800	4.268	913.792	10.737	1012.827	
30/11/2021 03:00	1778400	4.268	913.811	10.737	1012.502	

WTP-BH041						
Date and Time	Elapsed Time (Seconds)	Corrected Level Depth To Water (mbgl)	Corrected Pressure (mBar)	Temperature (C)	Barometric Pressure (mBar)	Manual Dip Reading (mbgl)
30/11/2021 04:00	1782000	4.265	914.111	10.737	1012.019	
30/11/2021 05:00	1785600	4.269	913.733	10.737	1011.786	
30/11/2021 06:00	1789200	4.269	913.765	10.737	1011.754	
30/11/2021 07:00	1792800	4.263	914.298	10.737	1011.344	
30/11/2021 08:00	1796400	4.274	913.268	10.737	1012.069	
30/11/2021 09:00	1800000	4.264	914.229	10.737	1011.107	
30/11/2021 10:00	1803600	4.261	914.531	10.737	1010.195	
30/11/2021 11:00	1807200	4.261	914.478	10.737	1009.516	
30/11/2021 12:00	1810800	4.257	914.882	10.737	1008.441	
30/11/2021 13:00	1814400	4.254	915.168	10.737	1006.568	
30/11/2021 14:00	1818000	4.25	915.618	10.737	1004.349	
30/11/2021 15:00	1821600	4.245	916.08	10.737	1002.24	
30/11/2021 16:00	1825200	4.243	916.265	10.737	999.859	
30/11/2021 17:00	1828800	4.24	916.6	10.737	998.731	
30/11/2021 18:00	1832400	4.235	917.083	10.737	998.065	
30/11/2021 19:00	1836000	4.233	917.303	10.684	997.638	
30/11/2021 20:00	1839600	4.244	916.215	10.737	998.445	
30/11/2021 21:00	1843200	4.234	917.157	10.737	997.869	
30/11/2021 22:00	1846800	4.239	916.696	10.737	999.062	
30/11/2021 23:00	1850400	4.239	916.721	10.737	1000.074	
01/12/2021 00:00	1854000	4.242	916.345	10.737	1000.876	
01/12/2021 01:00	1857600	4.242	916.36	10.737	1000.983	
01/12/2021 02:00	1861200	4.248	915.827	10.79	1001.907	
01/12/2021 03:00	1864800	4.249	915.719	10.737	1002.418	
01/12/2021 04:00	1868400	4.244	916.139	10.737	1002.242	
01/12/2021 05:00	1872000	4.248	915.747	10.737	1002.999	
01/12/2021 06:00	1875600	4.246	915.945	10.737	1002.924	
01/12/2021 07:00	1879200	4.244	916.2	10.737	1002.974	
01/12/2021 08:00	1882800	4.24	916.621	10.737	1002.979	
01/12/2021 09:00	1886400	4.246	916.037	10.737	1003.686	
01/12/2021 10:00	1890000	4.246	915.978	10.737	1004.538	
01/12/2021 11:00	1893600	4.242	916.336	10.737	1004.973	
01/12/2021 12:00	1897200	4.246	915.975	10.737	1005.517	
01/12/2021 13:00	1900800	4.241	916.515	10.737	1005.282	
01/12/2021 14:00	1904400	4.242	916.333	10.737	1005.708	
01/12/2021 15:00	1908000	4.246	915.943	10.737	1006.098	
01/12/2021 16:00	1911600	4.242	916.344	10.737	1006.856	
01/12/2021 17:00	1915200	4.248	915.835	10.737	1007.976	
01/12/2021 18:00	1918800	4.251	915.509	10.737	1009.279	
01/12/2021 19:00	1922400	4.254	915.233	10.737	1010.226	
01/12/2021 20:00	1926000	4.256	915.005	10.737	1011.125	
01/12/2021 21:00	1929600	4.26	914.629	10.737	1011.806	
01/12/2021 22:00	1933200	4.259	914.725	10.737	1012.199	
01/12/2021 23:00	1936800	4.266	914.03	10.737	1012.832	
02/12/2021 00:00	1940400	4.262	914.434	10.737	1012.856	

WTP-BH041						
Date and Time	Elapsed Time (Seconds)	Corrected Level Depth To Water (mbgl)	Corrected Pressure (mBar)	Temperature (C)	Barometric Pressure (mBar)	Manual Dip Reading (mbgl)
02/12/2021 01:00	1944000	4.265	914.174	10.737	1012.932	
02/12/2021 02:00	1947600	4.258	914.766	10.737	1013.074	
02/12/2021 03:00	1951200	4.263	914.362	10.737	1013.294	
02/12/2021 04:00	1954800	4.259	914.671	10.737	1013.291	
02/12/2021 05:00	1958400	4.262	914.439	10.79	1013.913	
02/12/2021 06:00	1962000	4.263	914.342	10.737	1014.23	
02/12/2021 07:00	1965600	4.256	915.014	10.737	1013.436	
02/12/2021 08:00	1969200	4.263	914.351	10.737	1014.709	
02/12/2021 09:00	1972800	4.263	914.328	10.737	1014.854	
02/12/2021 10:00	1976400	4.264	914.24	10.737	1015.064	
02/12/2021 11:00	1980000	4.257	914.922	10.737	1014.626	
02/12/2021 12:00	1983600	4.262	914.414	10.737	1014.402	
02/12/2021 13:00	1987200	4.256	915.014	10.737	1013.618	
02/12/2021 14:00	1990800	4.258	914.815	10.737	1012.597	
02/12/2021 15:00	1994400	4.257	914.889	10.737	1011.913	
02/12/2021 16:00	1998000	4.249	915.672	10.737	1010.458	
02/12/2021 17:00	2001600	4.254	915.181	10.737	1009.79	
02/12/2021 18:00	2005200	4.247	915.904	10.737	1008.029	
02/12/2021 19:00	2008800	4.242	916.37	10.737	1006.892	
02/12/2021 20:00	2012400	4.242	916.341	10.737	1005.761	
02/12/2021 21:00	2016000	4.226	917.976	10.737	1003.944	
02/12/2021 22:00	2019600	4.225	918.017	10.737	1002.987	
02/12/2021 23:00	2023200	4.223	918.245	10.737	1002.576	
03/12/2021 00:00	2026800	4.237	916.844	10.737	1003	
03/12/2021 01:00	2030400	4.238	916.741	10.79	1002.518	
03/12/2021 02:00	2034000	4.234	917.118	10.737	1002.361	
03/12/2021 03:00	2037600	4.232	917.331	10.737	1002.209	
03/12/2021 04:00	2041200	4.231	917.437	10.737	1002.286	
03/12/2021 05:00	2044800	4.231	917.48	10.737	1001.876	
03/12/2021 06:00	2048400	4.232	917.361	10.737	1001.995	
03/12/2021 07:00	2052000	4.237	916.841	10.737	1002.15	
03/12/2021 08:00	2055600	4.234	917.204	10.737	1002.031	
03/12/2021 09:00	2059200	4.232	917.368	10.737	1001.622	
03/12/2021 10:00	2062800	4.231	917.497	10.737	1001.006	
03/12/2021 11:00	2066400	4.234	917.208	10.737	1000.562	
03/12/2021 12:00	2070000	4.231	917.421	10.737	999.617	
03/12/2021 13:00	2073600	4.228	917.72	10.737	998.526	
03/12/2021 14:00	2077200	4.227	917.88	10.737	997.024	
03/12/2021 15:00	2080800	4.22	918.528	10.737	996.071	
03/12/2021 16:00	2084400	4.222	918.303	10.737	996.113	
03/12/2021 17:00	2088000	4.222	918.354	10.79	995.842	
03/12/2021 18:00	2091600	4.226	917.922	10.79	996.151	
03/12/2021 19:00	2095200	4.219	918.671	10.737	995.501	
03/12/2021 20:00	2098800	4.212	919.27	10.737	995.084	
03/12/2021 21:00	2102400	4.217	918.831	10.737	994.914	

WTP-BH041						
Date and Time	Elapsed Time (Seconds)	Corrected Level Depth To Water (mbgl)	Corrected Pressure (mBar)	Temperature (C)	Barometric Pressure (mBar)	Manual Dip Reading (mbgl)
03/12/2021 22:00	2106000	4.223	918.242	10.79	995.161	
03/12/2021 23:00	2109600	4.221	918.39	10.737	995.599	
04/12/2021 00:00	2113200	4.222	918.364	10.737	995.991	
04/12/2021 01:00	2116800	4.226	917.921	10.79	996.397	
04/12/2021 02:00	2120400	4.223	918.263	10.737	996.397	
04/12/2021 03:00	2124000	4.222	918.323	10.737	996.276	
04/12/2021 04:00	2127600	4.221	918.462	10.79	997.38	
04/12/2021 05:00	2131200	4.229	917.619	10.737	997.407	
04/12/2021 06:00	2134800	4.228	917.728	10.79	997.749	
04/12/2021 07:00	2138400	4.227	917.814	10.737	998.188	
04/12/2021 08:00	2142000	4.228	917.773	10.79	998.314	
04/12/2021 09:00	2145600	4.225	918.045	10.79	998.895	
04/12/2021 10:00	2149200	4.224	918.097	10.79	998.844	
04/12/2021 11:00	2152800	4.23	917.583	10.737	999.761	
04/12/2021 12:00	2156400	4.225	918.073	10.737	999.576	
04/12/2021 13:00	2160000	4.226	917.958	10.737	999.691	
04/12/2021 14:00	2163600	4.222	918.339	10.737	999.858	
04/12/2021 15:00	2167200	4.224	918.119	10.737	1000.506	
04/12/2021 16:00	2170800	4.221	918.427	10.737	1001.173	
04/12/2021 17:00	2174400	4.229	917.689	10.737	1003.132	
04/12/2021 18:00	2178000	4.229	917.62	10.737	1003.934	
04/12/2021 19:00	2181600	4.232	917.376	10.79	1004.934	
04/12/2021 20:00	2185200	4.234	917.176	10.737	1005.842	
04/12/2021 21:00	2188800	4.235	917.024	10.79	1006.811	
04/12/2021 22:00	2192400	4.237	916.833	10.737	1007.894	
04/12/2021 23:00	2196000	4.237	916.913	10.737	1008.363	
05/12/2021 00:00	2199600	4.243	916.302	10.737	1009.646	
05/12/2021 01:00	2203200	4.247	915.92	10.737	1010.332	
05/12/2021 02:00	2206800	4.238	916.776	10.737	1009.842	
05/12/2021 03:00	2210400	4.247	915.933	10.737	1011.051	
05/12/2021 04:00	2214000	4.245	916.071	10.737	1011.707	
05/12/2021 05:00	2217600	4.247	915.875	10.737	1012.514	
05/12/2021 06:00	2221200	4.253	915.348	10.79	1013.004	
05/12/2021 07:00	2224800	4.253	915.26	10.79	1013.824	
05/12/2021 08:00	2228400	4.253	915.335	10.79	1014.116	
05/12/2021 09:00	2232000	4.252	915.418	10.79	1014.765	
05/12/2021 10:00	2235600	4.244	916.189	10.79	1014.422	
05/12/2021 11:00	2239200	4.248	915.838	10.737	1015.298	
05/12/2021 12:00	2242800	4.246	916.03	10.737	1014.984	
05/12/2021 13:00	2246400	4.252	915.369	10.737	1014.912	
05/12/2021 14:00	2250000	4.247	915.856	10.737	1014.547	
05/12/2021 15:00	2253600	4.247	915.9	10.737	1014.381	
05/12/2021 16:00	2257200	4.24	916.597	10.684	1013.598	
05/12/2021 17:00	2260800	4.242	916.381	10.79	1013.802	
05/12/2021 18:00	2264400	4.241	916.516	10.737	1013.094	

WTP-BH041						
Date and Time	Elapsed Time (Seconds)	Corrected Level Depth To Water (mbgl)	Corrected Pressure (mBar)	Temperature (C)	Barometric Pressure (mBar)	Manual Dip Reading (mbgl)
05/12/2021 19:00	2268000	4.245	916.04	10.737	1012.959	
05/12/2021 20:00	2271600	4.243	916.258	10.737	1012.131	
05/12/2021 21:00	2275200	4.24	916.594	10.737	1011.183	
05/12/2021 22:00	2278800	4.24	916.595	10.737	1009.474	
05/12/2021 23:00	2282400	4.235	917.051	10.737	1008.103	
06/12/2021 00:00	2286000	4.232	917.404	10.737	1006.773	
06/12/2021 01:00	2289600	4.227	917.805	10.737	1006.006	
06/12/2021 02:00	2293200	4.222	918.305	10.737	1005.384	
06/12/2021 03:00	2296800	4.232	917.386	10.79	1004.801	
06/12/2021 04:00	2300400	4.233	917.276	10.737	1004.033	
06/12/2021 05:00	2304000	4.218	918.687	10.737	1002.988	
06/12/2021 06:00	2307600	4.23	917.589	10.737	1003.293	
06/12/2021 07:00	2311200	4.229	917.634	10.737	1003.37	
06/12/2021 08:00	2314800	4.227	917.839	10.737	1002.982	
06/12/2021 09:00	2318400	4.222	918.363	10.737	1002.946	
06/12/2021 10:00	2322000	4.233	917.217	10.737	1004.519	
06/12/2021 11:00	2325600	4.226	917.934	10.737	1003.436	
06/12/2021 12:00	2329200	4.232	917.384	10.737	1003.132	
06/12/2021 13:00	2332800	4.225	918.092	10.737	1002.606	
06/12/2021 14:00	2336400	4.227	917.88	10.737	1002.697	
06/12/2021 15:00	2340000	4.218	918.698	10.737	1002.855	
06/12/2021 16:00	2343600	4.224	918.109	10.737	1003.566	
06/12/2021 17:00	2347200	4.218	918.757	10.737	1002.979	
06/12/2021 18:00	2350800	4.225	918.044	10.737	1003.997	
06/12/2021 19:00	2354400	4.227	917.816	10.737	1004.53	
06/12/2021 20:00	2358000	4.232	917.392	10.737	1005.199	
06/12/2021 21:00	2361600	4.232	917.405	10.737	1004.881	
06/12/2021 22:00	2365200	4.225	918.025	10.737	1003.834	
06/12/2021 23:00	2368800	4.215	919.064	10.79	1001.782	
07/12/2021 00:00	2372400	4.218	918.719	10.737	1000.333	
07/12/2021 01:00	2376000	4.216	918.973	10.737	998.737	
07/12/2021 02:00	2379600	4.209	919.632	10.737	995.942	
07/12/2021 03:00	2383200	4.202	920.267	10.79	992.832	
07/12/2021 04:00	2386800	4.189	921.614	10.737	987.314	
07/12/2021 05:00	2390400	4.174	923.054	10.737	981.972	
07/12/2021 06:00	2394000	4.168	923.615	10.737	977.268	
07/12/2021 07:00	2397600	4.159	924.467	10.737	971.42	
07/12/2021 08:00	2401200	4.161	924.333	10.737	969.179	
07/12/2021 09:00	2404800	4.155	924.89	10.737	965.698	
07/12/2021 10:00	2408400	4.15	925.436	10.737	962.96	
07/12/2021 11:00	2412000	4.148	925.626	10.737	960.7	
07/12/2021 12:00	2415600	4.135	926.889	10.737	958.281	
07/12/2021 13:00	2419200	4.128	927.502	10.79	957.631	
07/12/2021 14:00	2422800	4.14	926.409	10.737	957.604	
07/12/2021 15:00	2426400	4.136	926.802	10.737	957.941	

WTP-BH041						
Date and Time	Elapsed Time (Seconds)	Corrected Level Depth To Water (mbgl)	Corrected Pressure (mBar)	Temperature (C)	Barometric Pressure (mBar)	Manual Dip Reading (mbgl)
07/12/2021 16:00	2430000	4.159	924.519	10.737	961.076	
07/12/2021 17:00	2433600	4.158	924.574	10.79	962.445	
07/12/2021 18:00	2437200	4.159	924.471	10.737	965.69	
07/12/2021 19:00	2440800	4.155	924.923	10.737	969.502	
07/12/2021 20:00	2444400	4.16	924.383	10.79	971.223	
07/12/2021 21:00	2448000	4.158	924.566	10.737	972.6	
07/12/2021 22:00	2451600	4.167	923.764	10.737	974.62	
07/12/2021 23:00	2455200	4.169	923.516	10.79	976.172	
08/12/2021 00:00	2458800	4.167	923.731	10.79	976.87	
08/12/2021 01:00	2462400	4.177	922.74	10.737	978.813	
08/12/2021 02:00	2466000	4.171	923.304	10.737	979.284	
08/12/2021 03:00	2469600	4.177	922.769	10.737	981.527	
08/12/2021 04:00	2473200	4.175	922.977	10.737	982.354	
08/12/2021 05:00	2476800	4.178	922.667	10.737	983.579	
08/12/2021 06:00	2480400	4.181	922.324	10.737	984.348	
08/12/2021 07:00	2484000	4.184	922.062	10.737	985.647	
08/12/2021 08:00	2487600	4.184	922.104	10.737	986.58	
08/12/2021 09:00	2491200	4.185	921.97	10.737	987.446	
08/12/2021 10:00	2494800	4.192	921.3	10.737	989.091	
08/12/2021 11:00	2498400	4.187	921.753	10.79	989.576	
08/12/2021 12:00	2502000	4.184	922.107	10.737	990.479	
08/12/2021 13:00	2505600	4.188	921.67	10.79	991.49	
08/12/2021 14:00	2509200	4.194	921.129	10.684	992.469	
08/12/2021 15:00	2512800	4.191	921.39	10.737	993.086	
08/12/2021 16:00	2516400	4.192	921.311	10.737	994.325	
08/12/2021 17:00	2520000	4.197	920.774	10.737	995.472	
08/12/2021 18:00	2523600	4.2	920.464	10.79	996.11	
08/12/2021 19:00	2527200	4.203	920.218	10.737	997.247	
08/12/2021 20:00	2530800	4.199	920.604	10.79	997.374	
08/12/2021 21:00	2534400	4.202	920.319	10.737	997.817	
08/12/2021 22:00	2538000	4.198	920.724	10.737	997.778	
08/12/2021 23:00	2541600	4.201	920.368	10.737	998.439	
09/12/2021 00:00	2545200	4.204	920.116	10.737	998.448	
09/12/2021 01:00	2548800	4.2	920.447	10.79	998.568	
09/12/2021 02:00	2552400	4.205	920.032	10.737	998.41	
09/12/2021 03:00	2556000	4.202	920.281	10.737	997.733	
09/12/2021 04:00	2559600	4.204	920.067	10.737	997.825	
09/12/2021 05:00	2563200	4.201	920.401	10.737	997.248	
09/12/2021 06:00	2566800	4.201	920.419	10.737	996.681	
09/12/2021 07:00	2570400	4.186	921.895	10.737	994.96	
09/12/2021 08:00	2574000	4.185	922.002	10.737	994.122	
09/12/2021 09:00	2577600	4.179	922.545	10.737	993.518	
09/12/2021 10:00	2581200	4.182	922.276	10.79	992.652	
09/12/2021 11:00	2584800	4.194	921.097	10.737	991.916	
09/12/2021 12:00	2588400	4.191	921.425	10.737	990.734	

WTP-BH041						
Date and Time	Elapsed Time (Seconds)	Corrected Level Depth To Water (mbgl)	Corrected Pressure (mBar)	Temperature (C)	Barometric Pressure (mBar)	Manual Dip Reading (mbgl)
09/12/2021 13:00	2592000	4.184	922.11	10.737	989.928	
09/12/2021 14:00	2595600	4.187	921.721	10.737	990.195	
09/12/2021 15:00	2599200	4.192	921.247	10.737	990.303	
09/12/2021 16:00	2602800	4.186	921.892	10.79	990.719	
09/12/2021 17:00	2606400	4.188	921.654	10.737	991.603	
09/12/2021 18:00	2610000	4.192	921.327	10.737	991.991	
09/12/2021 19:00	2613600	4.192	921.327	10.737	992.479	
09/12/2021 20:00	2617200	4.19	921.503	10.737	992.974	
09/12/2021 21:00	2620800	4.194	921.126	10.79	993.802	
09/12/2021 22:00	2624400	4.193	921.222	10.79	993.767	
09/12/2021 23:00	2628000	4.189	921.595	10.737	993.919	
10/12/2021 00:00	2631600	4.194	921.066	10.737	994.326	
10/12/2021 01:00	2635200	4.189	921.593	10.79	994.799	
10/12/2021 02:00	2638800	4.199	920.614	10.737	995.814	
10/12/2021 03:00	2642400	4.205	920.026	10.79	996.549	
10/12/2021 04:00	2646000	4.203	920.232	10.737	997.661	
10/12/2021 05:00	2649600	4.195	920.981	10.737	998.315	
10/12/2021 06:00	2653200	4.192	921.326	10.737	998.457	
10/12/2021 07:00	2656800	4.197	920.758	10.737	999.086	
10/12/2021 08:00	2660400	4.197	920.806	10.737	1000.076	
10/12/2021 09:00	2664000	4.194	921.051	10.737	1000.746	
10/12/2021 10:00	2667600	4.198	920.672	10.737	1001.979	
10/12/2021 11:00	2671200	4.204	920.099	10.737	1002.735	
10/12/2021 12:00	2674800	4.199	920.597	10.737	1002.542	
10/12/2021 13:00	2678400	4.198	920.695	10.737	1002.994	
10/12/2021 14:00	2682000	4.2	920.485	10.737	1003.143	
10/12/2021 15:00	2685600	4.203	920.162	10.737	1004.138	
10/12/2021 16:00	2689200	4.196	920.855	10.737	1004.238	
10/12/2021 17:00	2692800	4.197	920.751	10.79	1004.976	
10/12/2021 18:00	2696400	4.204	920.077	10.79	1005.711	
10/12/2021 19:00	2700000	4.207	919.85	10.737	1006.891	
10/12/2021 20:00	2703600	4.204	920.101	10.79	1006.908	
10/12/2021 21:00	2707200	4.205	920.035	10.737	1006.889	
10/12/2021 22:00	2710800	4.204	920.148	10.737	1007.569	
10/12/2021 23:00	2714400	4.201	920.368	10.79	1007.19	
11/12/2021 00:00	2718000	4.208	919.737	10.737	1007.919	
11/12/2021 01:00	2721600	4.208	919.756	10.737	1007.412	
11/12/2021 02:00	2725200	4.199	920.597	10.737	1006.449	
11/12/2021 03:00	2728800	4.2	920.466	10.737	1005.969	
11/12/2021 04:00	2732400	4.198	920.681	10.737	1005.571	
11/12/2021 05:00	2736000	4.19	921.495	10.737	1005.428	
11/12/2021 06:00	2739600	4.197	920.74	10.737	1004.902	
11/12/2021 07:00	2743200	4.202	920.335	10.79	1004.538	
11/12/2021 08:00	2746800	4.2	920.536	10.737	1004.74	
11/12/2021 09:00	2750400	4.192	921.326	10.737	1004.377	

WTP-BH041						
Date and Time	Elapsed Time (Seconds)	Corrected Level Depth To Water (mbgl)	Corrected Pressure (mBar)	Temperature (C)	Barometric Pressure (mBar)	Manual Dip Reading (mbgl)
11/12/2021 10:00	2754000	4.184	922.092	10.737	1004.221	
11/12/2021 11:00	2757600	4.183	922.169	10.79	1004.291	
11/12/2021 12:00	2761200	4.182	922.237	10.79	1004.162	
11/12/2021 13:00	2764800	4.185	922.009	10.737	1004.06	
11/12/2021 14:00	2768400	4.188	921.633	10.79	1004.033	
11/12/2021 15:00	2772000	4.195	921.003	10.737	1004.395	
11/12/2021 16:00	2775600	4.195	921.033	10.737	1004.242	
11/12/2021 17:00	2779200	4.192	921.266	10.79	1004.522	
11/12/2021 18:00	2782800	4.191	921.368	10.79	1005.092	
11/12/2021 19:00	2786400	4.197	920.815	10.737	1005.498	
11/12/2021 20:00	2790000	4.188	921.668	10.737	1005.866	
11/12/2021 21:00	2793600	4.185	921.962	10.79	1006.573	
11/12/2021 22:00	2797200	4.187	921.811	10.79	1006.419	
11/12/2021 23:00	2800800	4.185	921.985	10.79	1006.977	
12/12/2021 00:00	2804400	4.18	922.452	10.79	1007.06	
12/12/2021 01:00	2808000	4.177	922.729	10.737	1006.576	
12/12/2021 02:00	2811600	4.185	921.996	10.79	1007.394	
12/12/2021 03:00	2815200	4.177	922.781	10.79	1007.219	
12/12/2021 04:00	2818800	4.173	923.122	10.737	1006.976	
12/12/2021 05:00	2822400	4.17	923.48	10.79	1006.642	
12/12/2021 06:00	2826000	4.172	923.197	10.737	1006.718	
12/12/2021 07:00	2829600	4.162	924.251	10.737	1005.908	
12/12/2021 08:00	2833200	4.162	924.253	10.737	1005.356	
12/12/2021 09:00	2836800	4.165	923.934	10.79	1004.784	
12/12/2021 10:00	2840400	4.169	923.506	10.79	1005.212	
12/12/2021 11:00	2844000	4.168	923.641	10.737	1005.053	
12/12/2021 12:00	2847600	4.168	923.584	10.79	1004.341	
12/12/2021 13:00	2851200	4.163	924.121	10.684	1003.388	
12/12/2021 14:00	2854800	4.153	925.137	10.737	1002.152	
12/12/2021 15:00	2858400	4.159	924.531	10.737	1001.477	
12/12/2021 16:00	2862000	4.16	924.417	10.737	1000.37	
12/12/2021 17:00	2865600	4.148	925.588	10.79	998.979	
12/12/2021 18:00	2869200	4.153	925.096	10.79	999.959	
12/12/2021 19:00	2872800	4.152	925.213	10.737	1000.673	
12/12/2021 20:00	2876400	4.158	924.635	10.737	1004.364	
12/12/2021 21:00	2880000	4.163	924.14	10.684	1006.117	
12/12/2021 22:00	2883600	4.163	924.143	10.737	1008.03	
12/12/2021 23:00	2887200	4.164	924.062	10.737	1009.089	
13/12/2021 00:00	2890800	4.16	924.366	10.843	1009.505	
13/12/2021 01:00	2894400	4.162	924.264	10.79	1010.56	
13/12/2021 02:00	2898000	4.163	924.153	10.632	1011.208	
13/12/2021 03:00	2901600	4.163	924.154	10.843	1011.733	
13/12/2021 04:00	2905200	4.166	923.806	10.632	1012.289	
13/12/2021 05:00	2908800	4.161	924.321	10.895	1012.689	
13/12/2021 06:00	2912400	4.162	924.192	10.579	1013.222	

WTP-BH041						
Date and Time	Elapsed Time (Seconds)	Corrected Level Depth To Water (mbgl)	Corrected Pressure (mBar)	Temperature (C)	Barometric Pressure (mBar)	Manual Dip Reading (mbgl)
13/12/2021 07:00	2916000	4.161	924.318	10.526	1013.621	
13/12/2021 08:00	2919600	4.161	924.297	10.632	1014.302	
13/12/2021 09:00	2923200	4.164	924.07	10.632	1014.955	
13/12/2021 10:00	2926800	4.163	924.108	10.843	1015.504	
13/12/2021 11:00	2930400	4.164	923.997	10.737	1016.055	
13/12/2021 12:00	2934000	4.167	923.758	10.79	1016.319	
13/12/2021 13:00	2937600	4.16	924.416	10.843	1015.503	
13/12/2021 14:00	2941200	4.157	924.701	10.79	1015.131	
13/12/2021 15:00	2944800	4.155	924.877	10.737	1015.298	
13/12/2021 16:00	2948400	4.154	925.032	10.737	1015.327	
13/12/2021 17:00	2952000	4.157	924.715	10.79	1016.645	
13/12/2021 18:00	2955600	4.155	924.901	10.79	1017.131	
13/12/2021 19:00	2959200	4.157	924.68	10.737	1017.939	
13/12/2021 20:00	2962800	4.159	924.511	10.684	1018.327	
13/12/2021 21:00	2966400	4.159	924.477	10.79	1018.471	
13/12/2021 22:00	2970000	4.159	924.478	10.79	1019.02	
13/12/2021 23:00	2973600	4.153	925.102	10.737	1018.372	
14/12/2021 00:00	2977200	4.148	925.611	10.79	1018.621	
14/12/2021 01:00	2980800	4.148	925.565	10.737	1018.52	
14/12/2021 02:00	2984400	4.151	925.295	10.79	1018.57	
14/12/2021 03:00	2988000	4.146	925.784	10.79	1018.57	
14/12/2021 04:00	2991600	4.147	925.65	10.79	1018.521	
14/12/2021 05:00	2995200	4.146	925.751	10.737	1018.823	
14/12/2021 06:00	2998800	4.144	925.984	10.737	1018.773	
14/12/2021 07:00	3002400	4.142	926.207	10.737	1018.978	
14/12/2021 08:00	3006000	4.139	926.452	10.79	1018.88	
14/12/2021 09:00	3009600	4.139	926.519	10.737	1018.971	
14/12/2021 10:00	3013200	4.127	927.66	10.79	1018.833	
14/12/2021 11:00	3016800	4.126	927.756	10.79	1018.615	
14/12/2021 12:00	3020400	4.124	927.919	10.737	1018.305	
14/12/2021 13:00	3024000	4.122	928.146	10.79	1018.103	
14/12/2021 14:00	3027600	4.121	928.193	10.79	1017.933	
14/12/2021 15:00	3031200	4.115	928.784	10.737	1017.379	
14/12/2021 16:00	3034800	4.112	929.165	10.79	1017.328	
14/12/2021 17:00	3038400	4.105	929.773	10.737	1016.878	
14/12/2021 18:00	3042000	4.108	929.544	10.79	1017.194	
14/12/2021 19:00	3045600	4.109	929.432	10.737	1017.526	
14/12/2021 20:00	3049200	4.105	929.758	10.737	1017.749	
14/12/2021 21:00	3052800	4.117	928.62	10.79	1018.728	
14/12/2021 22:00	3056400	4.107	929.598	10.79	1018.546	
14/12/2021 23:00	3060000	4.111	929.26	10.79	1018.761	
15/12/2021 00:00	3063600	4.102	930.094	10.79	1018.233	
15/12/2021 01:00	3067200	4.102	930.078	10.737	1018.53	
15/12/2021 02:00	3070800	4.092	931.054	10.737	1018.165	
15/12/2021 03:00	3074400	4.098	930.488	10.79	1019	

WTP-BH041						
Date and Time	Elapsed Time (Seconds)	Corrected Level Depth To Water (mbgl)	Corrected Pressure (mBar)	Temperature (C)	Barometric Pressure (mBar)	Manual Dip Reading (mbgl)
15/12/2021 04:00	3078000	4.101	930.227	10.79	1019.628	
15/12/2021 05:00	3081600	4.096	930.698	10.79	1019.585	
15/12/2021 06:00	3085200	4.096	930.675	10.737	1020.134	
15/12/2021 07:00	3088800	4.093	930.936	10.79	1020.387	
15/12/2021 08:00	3092400	4.093	931.011	10.79	1020.739	
15/12/2021 09:00	3096000	4.091	931.158	10.737	1021.363	
15/12/2021 10:00	3099600	4.087	931.591	10.79	1021.994	
15/12/2021 11:00	3103200	4.084	931.863	10.79	1022.456	
15/12/2021 12:00	3106800	4.084	931.846	10.737	1022.631	
15/12/2021 13:00	3110400	4.078	932.436	10.79	1022.249	
15/12/2021 14:00	3114000	4.075	932.722	10.79	1022.269	
15/12/2021 15:00	3117600	4.076	932.67	10.79	1022.321	
15/12/2021 16:00	3121200	4.075	932.715	10.737	1022.863	
15/12/2021 17:00	3124800	4.07	933.258	10.737	1022.932	
15/12/2021 18:00	3128400	4.068	933.431	10.737	1023.86	
15/12/2021 19:00	3132000	4.068	933.438	10.737	1024.403	
15/12/2021 20:00	3135600	4.07	933.219	10.79	1025.198	
15/12/2021 21:00	3139200	4.064	933.788	10.79	1025.423	
15/12/2021 22:00	3142800	4.062	934.042	10.79	1025.842	
15/12/2021 23:00	3146400	4.058	934.443	10.79	1026.115	
16/12/2021 00:00	3150000	4.055	934.728	10.79	1026.379	
16/12/2021 01:00	3153600	4.051	935.09	10.79	1026.874	
16/12/2021 02:00	3157200	4.051	935.103	10.737	1027.02	
16/12/2021 03:00	3160800	4.054	934.784	10.79	1027.609	
16/12/2021 04:00	3164400	4.051	935.073	10.79	1028.054	
16/12/2021 05:00	3168000	4.045	935.633	10.79	1028.229	
16/12/2021 06:00	3171600	4.047	935.442	10.79	1028.603	
16/12/2021 07:00	3175200	4.041	936.06	10.79	1028.964	
16/12/2021 08:00	3178800	4.038	936.409	10.79	1029.41	
16/12/2021 09:00	3182400	4.038	936.347	10.737	1030.426	
16/12/2021 10:00	3186000	4.038	936.4	10.79	1031.071	
16/12/2021 11:00	3189600	4.035	936.668	10.737	1031.88	
16/12/2021 12:00	3193200	4.036	936.587	10.79	1031.803	
16/12/2021 13:00	3196800	4.032	936.979	10.737	1031.57	
16/12/2021 14:00	3200400	4.029	937.22	10.737	1031.451	
16/12/2021 15:00	3204000	4.023	937.825	10.79	1031.483	
16/12/2021 16:00	3207600	4.026	937.529	10.79	1031.963	
16/12/2021 17:00	3211200	4.022	937.956	10.79	1031.842	
16/12/2021 18:00	3214800	4.018	938.296	10.79	1032.052	
16/12/2021 19:00	3218400	4.02	938.116	10.79	1032.783	
16/12/2021 20:00	3222000	4.014	938.742	10.79	1032.525	
16/12/2021 21:00	3225600	4.021	938.079	10.737	1033.041	
16/12/2021 22:00	3229200	4.02	938.127	10.737	1033.605	
16/12/2021 23:00	3232800	4.018	938.277	10.737	1033.699	
17/12/2021 00:00	3236400	4.025	937.656	10.79	1034.53	

WTP-BH041						
Date and Time	Elapsed Time (Seconds)	Corrected Level Depth To Water (mbgl)	Corrected Pressure (mBar)	Temperature (C)	Barometric Pressure (mBar)	Manual Dip Reading (mbgl)
17/12/2021 01:00	3240000	4.014	938.7	10.79	1033.914	
17/12/2021 02:00	3243600	4.014	938.689	10.79	1034.109	
17/12/2021 03:00	3247200	4.019	938.214	10.79	1034.706	
17/12/2021 04:00	3250800	4.018	938.33	10.737	1034.504	
17/12/2021 05:00	3254400	4.015	938.588	10.79	1034.454	
17/12/2021 06:00	3258000	4.012	938.883	10.79	1034.404	
17/12/2021 07:00	3261600	4.014	938.762	10.79	1034.709	
17/12/2021 08:00	3265200	4.002	939.857	10.737	1033.773	
17/12/2021 09:00	3268800	4.008	939.352	10.79	1034.425	
17/12/2021 10:00	3272400	4.004	939.655	10.79	1034.612	
17/12/2021 11:00	3276000	4.005	939.64	10.737	1034.357	
17/12/2021 12:00	3279600	4.001	939.949	10.79	1034.256	
17/12/2021 13:00	3283200	4	940.124	10.79	1033.837	
17/12/2021 14:00	3286800	4	940.091	10.79	1033.502	
17/12/2021 15:00	3290400	4.001	939.983	10.79	1033.182	
17/12/2021 16:00	3294000	4	940.101	10.79	1033.186	
17/12/2021 17:00	3297600	3.998	940.281	10.79	1032.639	
17/12/2021 18:00	3301200	4.002	939.861	10.79	1033.672	
17/12/2021 19:00	3304800	4.002	939.937	10.79	1033.718	
17/12/2021 20:00	3308400	3.999	940.154	10.79	1033.501	
17/12/2021 21:00	3312000	4.003	939.819	10.737	1033.688	
17/12/2021 22:00	3315600	4.001	940.031	10.737	1033.537	
17/12/2021 23:00	3319200	4.003	939.766	10.79	1033.888	
18/12/2021 00:00	3322800	3.996	940.514	10.79	1033.141	
18/12/2021 01:00	3326400	4.004	939.734	10.79	1033.553	
18/12/2021 02:00	3330000	4	940.049	10.737	1032.784	
18/12/2021 03:00	3333600	3.996	940.496	10.79	1032.668	
18/12/2021 04:00	3337200	3.997	940.413	10.79	1032.506	
18/12/2021 05:00	3340800	3.994	940.644	10.79	1032.153	
18/12/2021 06:00	3344400	3.99	941.028	10.737	1032.479	
18/12/2021 07:00	3348000	3.995	940.616	10.843	1032.451	
18/12/2021 08:00	3351600	3.99	941.019	10.79	1032.39	
18/12/2021 09:00	3355200	3.992	940.891	10.79	1032.764	
18/12/2021 10:00	3358800	3.988	941.302	10.737	1032.94	
18/12/2021 11:00	3362400	3.984	941.607	10.843	1032.807	
18/12/2021 12:00	3366000	3.985	941.536	10.737	1032.4	
18/12/2021 13:00	3369600	3.98	942.042	10.79	1031.858	
18/12/2021 14:00	3373200	3.978	942.221	10.79	1031.679	
18/12/2021 15:00	3376800	3.972	942.812	10.843	1031.113	
18/12/2021 16:00	3380400	3.974	942.641	10.843	1031.284	
18/12/2021 17:00	3384000	3.979	942.182	10.737	1031.508	
18/12/2021 18:00	3387600	3.975	942.524	10.632	1031.484	
18/12/2021 19:00	3391200	3.976	942.459	10.79	1031.624	
18/12/2021 20:00	3394800	3.977	942.337	10.737	1031.967	
18/12/2021 21:00	3398400	3.975	942.541	10.843	1031.996	

WTP-BH041						
Date and Time	Elapsed Time (Seconds)	Corrected Level Depth To Water (mbgl)	Corrected Pressure (mBar)	Temperature (C)	Barometric Pressure (mBar)	Manual Dip Reading (mbgl)
18/12/2021 22:00	3402000	3.979	942.12	10.684	1031.852	
18/12/2021 23:00	3405600	3.98	942.027	10.737	1032.031	
19/12/2021 00:00	3409200	3.973	942.746	10.79	1031.705	
19/12/2021 01:00	3412800	3.981	941.968	10.79	1031.686	
19/12/2021 02:00	3416400	3.974	942.62	10.79	1031.524	
19/12/2021 03:00	3420000	3.974	942.592	10.79	1031.369	
19/12/2021 04:00	3423600	3.964	943.641	10.737	1030.662	
19/12/2021 05:00	3427200	3.97	942.995	10.79	1031.211	
19/12/2021 06:00	3430800	3.958	944.175	10.79	1030.704	
19/12/2021 07:00	3434400	3.956	944.394	10.79	1030.853	
19/12/2021 08:00	3438000	3.954	944.591	10.79	1030.35	
19/12/2021 09:00	3441600	3.959	944.111	10.737	1030.805	
19/12/2021 10:00	3445200	3.959	944.102	10.79	1030.778	
19/12/2021 11:00	3448800	3.957	944.307	10.737	1030.853	
19/12/2021 12:00	3452400	3.955	944.521	10.79	1029.807	
19/12/2021 13:00	3456000	3.95	944.949	10.79	1028.583	
19/12/2021 14:00	3459600	3.946	945.377	10.79	1027.481	
19/12/2021 15:00	3463200	3.949	945.067	10.79	1027.241	
19/12/2021 16:00	3466800	3.95	945.004	10.79	1027.182	
19/12/2021 17:00	3470400	3.955	944.508	10.79	1027.31	
19/12/2021 18:00	3474000	3.948	945.207	10.79	1026.795	
19/12/2021 19:00	3477600	3.951	944.908	10.737	1026.64	
19/12/2021 20:00	3481200	3.954	944.578	10.79	1026.872	
19/12/2021 21:00	3484800	3.951	944.89	10.79	1026.5	
19/12/2021 22:00	3488400	3.954	944.549	10.737	1026.326	
19/12/2021 23:00	3492000	3.941	945.84	10.79	1025.427	
20/12/2021 00:00	3495600	3.95	944.965	10.79	1025.69	
20/12/2021 01:00	3499200	3.948	945.165	10.79	1025	
20/12/2021 02:00	3502800	3.945	945.435	10.79	1024.791	
20/12/2021 03:00	3506400	3.946	945.367	10.737	1024.405	
20/12/2021 04:00	3510000	3.945	945.465	10.737	1024.124	
20/12/2021 05:00	3513600	3.939	946.044	10.737	1023.484	
20/12/2021 06:00	3517200	3.944	945.568	10.79	1023.801	
20/12/2021 07:00	3520800	3.946	945.363	10.737	1023.492	
20/12/2021 08:00	3524400	3.946	945.39	10.737	1023.464	
20/12/2021 09:00	3528000	3.947	945.279	10.737	1023.392	
20/12/2021 10:00	3531600	3.94	945.92	10.79	1023.02	
20/12/2021 11:00	3535200	3.944	945.563	10.79	1023.378	
20/12/2021 12:00	3538800	3.944	945.607	10.737	1023.063	
20/12/2021 13:00	3542400	3.945	945.479	10.79	1022.421	
20/12/2021 14:00	3546000	3.935	946.488	10.737	1021.693	
20/12/2021 15:00	3549600	3.934	946.521	10.737	1021.048	
20/12/2021 16:00	3553200	3.936	946.404	10.79	1021.129	
20/12/2021 17:00	3556800	3.933	946.635	10.79	1020.898	
20/12/2021 18:00	3560400	3.935	946.422	10.737	1021.087	

WTP-BH041						
Date and Time	Elapsed Time (Seconds)	Corrected Level Depth To Water (mbgl)	Corrected Pressure (mBar)	Temperature (C)	Barometric Pressure (mBar)	Manual Dip Reading (mbgl)
20/12/2021 19:00	3564000	3.931	946.881	10.79	1021.264	
20/12/2021 20:00	3567600	3.923	947.65	10.79	1020.495	
20/12/2021 21:00	3571200	3.925	947.459	10.737	1020.233	
20/12/2021 22:00	3574800	3.926	947.306	10.79	1019.982	
20/12/2021 23:00	3578400	3.925	947.473	10.79	1019.631	
21/12/2021 00:00	3582000	3.922	947.735	10.79	1019.431	
21/12/2021 01:00	3585600	3.924	947.549	10.737	1018.98	
21/12/2021 02:00	3589200	3.921	947.85	10.737	1018.434	
21/12/2021 03:00	3592800	3.916	948.329	10.737	1017.832	
21/12/2021 04:00	3596400	3.917	948.249	10.79	1017.387	
21/12/2021 05:00	3600000	3.917	948.224	10.737	1017.142	
21/12/2021 06:00	3603600	3.916	948.363	10.737	1016.758	
21/12/2021 07:00	3607200	3.905	949.39	10.79	1016.062	
21/12/2021 08:00	3610800	3.913	948.588	10.79	1016.375	
21/12/2021 09:00	3614400	3.908	949.077	10.79	1016.13	
21/12/2021 10:00	3618000	3.908	949.122	10.79	1016.086	
21/12/2021 11:00	3621600	3.911	948.845	10.737	1016.337	
21/12/2021 12:00	3625200	3.905	949.422	10.79	1015.296	
21/12/2021 13:00	3628800	3.906	949.259	10.737	1014.393	
21/12/2021 14:00	3632400	3.902	949.732	10.79	1013.456	
21/12/2021 15:00	3636000	3.901	949.822	10.79	1013.305	
21/12/2021 16:00	3639600	3.9	949.88	10.79	1013.491	
21/12/2021 17:00	3643200	3.899	950.021	10.737	1013.019	
21/12/2021 18:00	3646800	3.898	950.066	10.79	1012.877	
21/12/2021 19:00	3650400	3.897	950.163	10.79	1013.147	
21/12/2021 20:00	3654000	3.9	949.85	10.737	1013.129	
21/12/2021 21:00	3657600	3.899	949.958	10.79	1012.496	
21/12/2021 22:00	3661200	3.901	949.806	10.632	1012.083	
21/12/2021 23:00	3664800	3.895	950.362	10.843	1011.382	
22/12/2021 00:00	3668400	3.891	950.788	10.79	1010.748	
22/12/2021 01:00	3672000	3.882	951.6	10.79	1010.242	
22/12/2021 02:00	3675600	3.878	952.067	10.79	1010.204	
22/12/2021 03:00	3679200	3.873	952.491	10.737	1009.02	
22/12/2021 04:00	3682800	3.857	954.111	10.737	1007.706	
22/12/2021 05:00	3686400	3.851	954.676	10.79	1006.86	
22/12/2021 06:00	3690000	3.85	954.75	10.79	1006.48	
22/12/2021 07:00	3693600	3.846	955.165	10.737	1005.061	
22/12/2021 08:00	3697200	3.848	954.932	10.737	1005.111	
22/12/2021 09:00	3700800	3.849	954.912	10.79	1004.237	
22/12/2021 10:00	3704400	3.843	955.466	10.79	1003.5	
22/12/2021 11:00	3708000	3.835	956.272	10.737	1002.609	
22/12/2021 12:00	3711600	3.83	956.737	10.79	1002.352	
22/12/2021 13:00	3715200	3.823	957.44	10.79	1001.099	
22/12/2021 14:00	3718800	3.819	957.843	10.79	1000.634	
22/12/2021 15:00	3722400	3.816	958.146	10.79	1000.086	

WTP-BH041						
Date and Time	Elapsed Time (Seconds)	Corrected Level Depth To Water (mbgl)	Corrected Pressure (mBar)	Temperature (C)	Barometric Pressure (mBar)	Manual Dip Reading (mbgl)
22/12/2021 16:00	3726000	3.81	958.688	10.79	999.362	
22/12/2021 17:00	3729600	3.807	959.029	10.79	999.02	
22/12/2021 18:00	3733200	3.804	959.279	10.79	998.77	
22/12/2021 19:00	3736800	3.802	959.482	10.79	998.629	
22/12/2021 20:00	3740400	3.801	959.606	10.79	998.137	
22/12/2021 21:00	3744000	3.796	960.08	10.79	997.235	
22/12/2021 22:00	3747600	3.8	959.677	10.79	997.577	
22/12/2021 23:00	3751200	3.788	960.873	10.79	996.625	
23/12/2021 00:00	3754800	3.784	961.238	10.737	996.175	
23/12/2021 01:00	3758400	3.776	961.999	10.79	995.132	
23/12/2021 02:00	3762000	3.777	961.971	10.737	994.891	
23/12/2021 03:00	3765600	3.763	963.355	10.79	993.348	
23/12/2021 04:00	3769200	3.757	963.874	10.79	992.707	
23/12/2021 05:00	3772800	3.75	964.596	10.79	991.924	
23/12/2021 06:00	3776400	3.746	964.967	10.79	991.492	
23/12/2021 07:00	3780000	3.744	965.126	10.79	992.862	
23/12/2021 08:00	3783600	3.742	965.336	10.79	994.181	
23/12/2021 09:00	3787200	3.736	965.928	10.79	994.751	
23/12/2021 10:00	3790800	3.729	966.596	10.79	995.735	
23/12/2021 11:00	3794400	3.73	966.589	10.79	995.926	
23/12/2021 12:00	3798000	3.724	967.081	10.79	996.352	
23/12/2021 13:00	3801600	3.716	967.902	10.737	995.995	
23/12/2021 14:00	3805200	3.705	968.985	10.79	995.671	
23/12/2021 15:00	3808800	3.698	969.698	10.843	995.535	
23/12/2021 16:00	3812400	3.695	969.975	10.79	996.089	
23/12/2021 17:00	3816000	3.697	969.813	10.737	996.899	
23/12/2021 18:00	3819600	3.693	970.126	10.737	996.525	
23/12/2021 19:00	3823200	3.699	969.567	10.79	997.171	
23/12/2021 20:00	3826800	3.696	969.854	10.79	997.19	
23/12/2021 21:00	3830400	3.698	969.684	10.79	997.114	
23/12/2021 22:00	3834000	3.706	968.925	10.737	997.359	
23/12/2021 23:00	3837600	3.7	969.439	10.79	996.135	
24/12/2021 00:00	3841200	3.703	969.22	10.79	995.742	
24/12/2021 01:00	3844800	3.704	969.06	10.737	995.388	
24/12/2021 02:00	3848400	3.709	968.645	10.737	995.314	
24/12/2021 03:00	3852000	3.703	969.162	10.79	994.27	
24/12/2021 04:00	3855600	3.701	969.387	10.79	993.433	
24/12/2021 05:00	3859200	3.698	969.684	10.79	992.525	
24/12/2021 06:00	3862800	3.694	970.022	10.79	991.575	
24/12/2021 07:00	3866400	3.691	970.333	10.79	991.02	
24/12/2021 08:00	3870000	3.693	970.17	10.79	990.815	
24/12/2021 09:00	3873600	3.694	970.06	10.79	990.681	
24/12/2021 10:00	3877200	3.686	970.862	10.79	990.062	
24/12/2021 11:00	3880800	3.677	971.725	10.79	989.994	
24/12/2021 12:00	3884400	3.685	970.988	10.79	989.936	

WTP-BH041						
Date and Time	Elapsed Time (Seconds)	Corrected Level Depth To Water (mbgl)	Corrected Pressure (mBar)	Temperature (C)	Barometric Pressure (mBar)	Manual Dip Reading (mbgl)
24/12/2021 13:00	3888000	3.677	971.756	10.79	989.596	
24/12/2021 14:00	3891600	3.682	971.195	10.79	989.79	
24/12/2021 15:00	3895200	3.68	971.404	10.79	989.703	
24/12/2021 16:00	3898800	3.679	971.528	10.79	990.253	
24/12/2021 17:00	3902400	3.67	972.447	10.79	989.946	
24/12/2021 18:00	3906000	3.669	972.556	10.79	990.204	
24/12/2021 19:00	3909600	3.668	972.572	10.737	990.468	
24/12/2021 20:00	3913200	3.665	972.934	10.737	990.413	
24/12/2021 21:00	3916800	3.655	973.909	10.79	990.074	
24/12/2021 22:00	3920400	3.655	973.915	10.79	989.885	
24/12/2021 23:00	3924000	3.649	974.453	10.79	989.285	
25/12/2021 00:00	3927600	3.649	974.447	10.79	989.476	
25/12/2021 01:00	3931200	3.64	975.348	10.79	989.431	
25/12/2021 02:00	3934800	3.641	975.274	10.79	989.26	
25/12/2021 03:00	3938400	3.63	976.359	10.79	988.481	
25/12/2021 04:00	3942000	3.63	976.345	10.79	988.189	
25/12/2021 05:00	3945600	3.631	976.229	10.79	988.06	
25/12/2021 06:00	3949200	3.628	976.575	10.79	987.776	
25/12/2021 07:00	3952800	3.629	976.413	10.79	987.999	
25/12/2021 08:00	3956400	3.621	977.188	10.79	987.591	
25/12/2021 09:00	3960000	3.626	976.692	10.79	988.699	
25/12/2021 10:00	3963600	3.617	977.612	10.79	988.33	
25/12/2021 11:00	3967200	3.609	978.383	10.79	988.294	
25/12/2021 12:00	3970800	3.611	978.196	10.79	988.235	
25/12/2021 13:00	3974400	3.606	978.643	10.79	987.727	
25/12/2021 14:00	3978000	3.596	979.693	10.79	987.595	
25/12/2021 15:00	3981600	3.595	979.813	10.79	987.597	
25/12/2021 16:00	3985200	3.589	980.393	10.79	987.569	
25/12/2021 17:00	3988800	3.59	980.294	10.79	988.034	
25/12/2021 18:00	3992400	3.577	981.568	10.79	988.045	
25/12/2021 19:00	3996000	3.572	982.058	10.79	988.78	
25/12/2021 20:00	3999600	3.555	983.647	10.79	988.722	
25/12/2021 21:00	4003200	3.544	984.73	10.79	988.68	
25/12/2021 22:00	4006800	3.533	985.872	10.79	988.456	
25/12/2021 23:00	4010400	3.518	987.328	10.79	988.899	
26/12/2021 00:00	4014000	3.506	988.447	10.79	988.514	
26/12/2021 01:00	4017600	3.5	989.069	10.79	988.934	
26/12/2021 02:00	4021200	3.488	990.235	10.79	989.176	
26/12/2021 03:00	4024800	3.478	991.24	10.79	989.642	
26/12/2021 04:00	4028400	3.467	992.327	10.79	989.719	
26/12/2021 05:00	4032000	3.45	993.981	10.79	989.719	
26/12/2021 06:00	4035600	3.45	993.946	10.79	990.06	
26/12/2021 07:00	4039200	3.439	995.087	10.737	990.61	
26/12/2021 08:00	4042800	3.425	996.387	10.79	990.622	
26/12/2021 09:00	4046400	3.418	997.107	10.79	991.066	

WTP-BH041						
Date and Time	Elapsed Time (Seconds)	Corrected Level Depth To Water (mbgl)	Corrected Pressure (mBar)	Temperature (C)	Barometric Pressure (mBar)	Manual Dip Reading (mbgl)
26/12/2021 10:00	4050000	3.407	998.187	10.79	991.519	
26/12/2021 11:00	4053600	3.395	999.378	10.79	991.861	
26/12/2021 12:00	4057200	3.402	998.722	10.79	991.72	
26/12/2021 13:00	4060800	3.392	999.606	10.79	991.387	
26/12/2021 14:00	4064400	3.385	1000.382	10.79	991.654	
26/12/2021 15:00	4068000	3.295	1009.136	10.895	991.045	
26/12/2021 16:00	4071600	3.418	997.146	11.054	991.216	
17/02/2022 10:00	0	1.87	113.409	11.132	100.316	1.87
17/02/2022 11:00	3600	1.868	113.428	11.132	100.331	
17/02/2022 12:00	7200	1.869	113.417	11.132	100.398	
17/02/2022 13:00	10800	1.877	113.345	11.132	100.47	
17/02/2022 14:00	14400	1.877	113.337	11.184	100.448	
17/02/2022 15:00	18000	1.882	113.295	11.184	100.411	
17/02/2022 16:00	21600	1.876	113.35	11.184	100.38	
17/02/2022 17:00	25200	4.754	85.156	11.132	100.286	
17/02/2022 18:00	28800	4.411	88.517	11.08	100.22	
17/02/2022 19:00	32400	4.123	91.339	11.132	100.058	
17/02/2022 20:00	36000	3.856	93.948	11.132	99.847	
17/02/2022 21:00	39600	3.65	95.968	11.132	99.583	
17/02/2022 22:00	43200	3.432	98.104	11.132	99.247	
17/02/2022 23:00	46800	3.253	99.861	11.132	98.807	
18/02/2022 00:00	50400	3.084	101.519	11.132	98.364	
18/02/2022 01:00	54000	2.941	102.921	11.132	98.076	
18/02/2022 02:00	57600	2.812	104.179	11.132	98.145	
18/02/2022 03:00	61200	2.711	105.17	11.132	98.076	
18/02/2022 04:00	64800	2.599	106.272	11.132	97.795	
18/02/2022 05:00	68400	2.506	107.181	11.132	97.539	
18/02/2022 06:00	72000	2.426	107.967	11.132	97.338	
18/02/2022 07:00	75600	2.359	108.623	11.132	97.3	
18/02/2022 08:00	79200	2.278	109.413	11.132	97.791	
18/02/2022 09:00	82800	2.239	109.796	11.132	98.353	
18/02/2022 10:00	86400	2.184	110.336	11.132	98.791	
18/02/2022 11:00	90000	2.148	110.686	11.132	99.082	
18/02/2022 12:00	93600	2.094	111.218	11.132	99.27	
18/02/2022 13:00	97200	2.058	111.568	11.132	99.346	
18/02/2022 14:00	100800	2.025	111.895	11.132	99.571	
18/02/2022 15:00	104400	1.984	112.296	11.132	99.664	
18/02/2022 16:00	108000	1.95	112.627	11.132	99.806	
18/02/2022 17:00	111600	1.931	112.813	11.132	100.057	
18/02/2022 18:00	115200	1.9	113.119	11.132	100.168	
18/02/2022 19:00	118800	1.868	113.427	11.184	100.246	
18/02/2022 20:00	122400	1.861	113.499	11.132	100.35	
18/02/2022 21:00	126000	1.846	113.644	11.132	100.418	
18/02/2022 22:00	129600	1.829	113.81	11.132	100.533	
18/02/2022 23:00	133200	1.805	114.044	11.132	100.512	

WTP-BH041						
Date and Time	Elapsed Time (Seconds)	Corrected Level Depth To Water (mbgl)	Corrected Pressure (mBar)	Temperature (C)	Barometric Pressure (mBar)	Manual Dip Reading (mbgl)
19/02/2022 00:00	136800	1.796	114.13	11.184	100.554	
19/02/2022 01:00	140400	1.78	114.29	11.132	100.57	
19/02/2022 02:00	144000	1.753	114.557	11.132	100.506	
19/02/2022 03:00	147600	1.743	114.651	11.132	100.412	
19/02/2022 04:00	151200	1.717	114.912	11.132	100.128	
19/02/2022 05:00	154800	1.697	115.1	11.184	99.967	
19/02/2022 06:00	158400	1.685	115.22	11.132	99.696	
19/02/2022 07:00	162000	1.683	115.245	11.132	99.66	
19/02/2022 08:00	165600	1.666	115.407	11.132	99.588	
19/02/2022 09:00	169200	1.646	115.605	11.132	99.683	
19/02/2022 10:00	172800	1.648	115.587	11.132	99.892	
19/02/2022 11:00	176400	1.642	115.642	11.184	100.065	
19/02/2022 12:00	180000	1.637	115.696	11.132	100.198	
19/02/2022 13:00	183600	1.627	115.786	11.132	100.243	
19/02/2022 14:00	187200	1.615	115.912	11.132	100.252	
19/02/2022 15:00	190800	1.606	115.994	11.132	100.26	
19/02/2022 16:00	194400	1.595	116.102	11.132	100.219	
19/02/2022 17:00	198000	1.603	116.02	11.132	100.211	
19/02/2022 18:00	201600	1.585	116.203	11.132	100.163	
19/02/2022 19:00	205200	1.579	116.263	11.132	100.092	
19/02/2022 20:00	208800	1.562	116.428	11.132	100.118	
19/02/2022 21:00	212400	1.561	116.439	11.132	100.084	
19/02/2022 22:00	216000	1.546	116.582	11.132	100.111	
19/02/2022 23:00	219600	1.524	116.802	11.132	100.058	
20/02/2022 00:00	223200	1.526	116.784	11.132	100.021	
20/02/2022 01:00	226800	1.52	116.836	11.132	99.889	
20/02/2022 02:00	230400	1.526	116.784	11.132	99.852	
20/02/2022 03:00	234000	1.551	116.533	11.132	99.811	
20/02/2022 04:00	237600	1.575	116.304	11.132	99.703	
20/02/2022 05:00	241200	1.625	115.807	11.132	99.604	
20/02/2022 06:00	244800	1.663	115.436	11.132	99.581	
20/02/2022 07:00	248400	1.702	115.057	11.132	99.534	
20/02/2022 08:00	252000	1.713	114.949	11.132	99.451	
20/02/2022 09:00	255600	1.735	114.729	11.132	99.412	
20/02/2022 10:00	259200	1.761	114.48	11.132	99.245	
20/02/2022 11:00	262800	1.784	114.249	11.132	99.105	
20/02/2022 12:00	266400	1.807	114.027	11.132	99.125	
20/02/2022 13:00	270000	1.806	114.033	11.132	99.108	
20/02/2022 14:00	273600	1.81	113.999	11.132	99.141	
20/02/2022 15:00	277200	1.816	113.94	11.132	99.256	
20/02/2022 16:00	280800	1.838	113.72	11.132	99.398	
20/02/2022 17:00	284400	1.861	113.494	11.132	99.635	
20/02/2022 18:00	288000	1.886	113.249	11.132	99.756	
20/02/2022 19:00	291600	1.895	113.168	11.132	99.837	
20/02/2022 20:00	295200	1.914	112.976	11.132	99.917	

WTP-BH041						
Date and Time	Elapsed Time (Seconds)	Corrected Level Depth To Water (mbgl)	Corrected Pressure (mBar)	Temperature (C)	Barometric Pressure (mBar)	Manual Dip Reading (mbgl)
20/02/2022 21:00	298800	1.931	112.808	11.132	99.917	
20/02/2022 22:00	302400	1.944	112.689	11.132	100.091	
20/02/2022 23:00	306000	1.949	112.634	11.132	100.17	
21/02/2022 00:00	309600	1.959	112.534	11.132	100.191	
21/02/2022 01:00	313200	1.965	112.475	11.132	100.305	
21/02/2022 02:00	316800	1.966	112.469	11.132	100.346	
21/02/2022 03:00	320400	1.969	112.436	11.132	100.39	
21/02/2022 04:00	324000	1.978	112.356	11.132	100.481	
21/02/2022 05:00	327600	1.98	112.333	11.132	100.628	
21/02/2022 06:00	331200	1.982	112.317	11.132	100.79	
21/02/2022 07:00	334800	1.994	112.191	11.132	100.96	
21/02/2022 08:00	338400	2.007	112.071	11.132	101.137	
21/02/2022 09:00	342000	2.022	111.922	11.132	101.308	
21/02/2022 10:00	345600	2.011	112.027	11.132	101.383	
21/02/2022 11:00	349200	2.024	111.898	11.132	101.467	
21/02/2022 12:00	352800	2.031	111.834	11.132	101.543	
21/02/2022 13:00	356400	2.038	111.765	11.184	101.616	
21/02/2022 14:00	360000	2.038	111.759	11.132	101.584	
21/02/2022 15:00	363600	2.028	111.861	11.132	101.526	
21/02/2022 16:00	367200	2.036	111.788	11.132	101.499	
21/02/2022 17:00	370800	2.038	111.762	11.132	101.458	
21/02/2022 18:00	374400	2.029	111.854	11.132	101.421	
21/02/2022 19:00	378000	2.049	111.656	11.132	101.406	
21/02/2022 20:00	381600	2.056	111.583	11.132	101.367	
21/02/2022 21:00	385200	2.055	111.599	11.132	101.34	
21/02/2022 22:00	388800	2.056	111.588	11.132	101.294	
21/02/2022 23:00	392400	2.057	111.575	11.132	101.24	
22/02/2022 00:00	396000	2.062	111.53	11.132	101.15	
22/02/2022 01:00	399600	2.064	111.512	11.132	100.999	
22/02/2022 02:00	403200	2.049	111.653	11.132	100.971	
22/02/2022 03:00	406800	2.051	111.636	11.132	100.864	
22/02/2022 04:00	410400	2.039	111.753	11.132	100.668	
22/02/2022 05:00	414000	2.022	111.92	11.132	100.568	
22/02/2022 06:00	417600	2.036	111.782	11.132	100.752	
22/02/2022 07:00	421200	2.014	112.001	11.132	100.892	
22/02/2022 08:00	424800	2.003	112.106	11.132	100.967	
22/02/2022 09:00	428400	2.006	112.072	11.184	101.072	
22/02/2022 10:00	432000	1.999	112.146	11.132	101.231	
22/02/2022 11:00	435600	2.004	112.093	11.132	101.351	
22/02/2022 12:00	439200	1.988	112.253	11.184	101.408	
22/02/2022 13:00	442800	1.986	112.268	11.132	101.434	
22/02/2022 14:00	446400	1.992	112.219	11.132	101.473	
22/02/2022 15:00	450000	1.98	112.336	11.132	101.491	
22/02/2022 16:00	453600	1.977	112.363	11.132	101.519	
22/02/2022 17:00	457200	1.973	112.404	11.184	101.606	

WTP-BH041						
Date and Time	Elapsed Time (Seconds)	Corrected Level Depth To Water (mbgl)	Corrected Pressure (mBar)	Temperature (C)	Barometric Pressure (mBar)	Manual Dip Reading (mbgl)
22/02/2022 18:00	460800	1.973	112.402	11.132	101.66	
22/02/2022 19:00	464400	1.96	112.523	11.132	101.651	
22/02/2022 20:00	468000	1.965	112.483	11.132	101.68	
22/02/2022 21:00	471600	1.96	112.527	11.184	101.708	
22/02/2022 22:00	475200	1.955	112.576	11.184	101.693	
22/02/2022 23:00	478800	1.96	112.531	11.132	101.655	
23/02/2022 00:00	482400	1.946	112.661	11.132	101.569	
23/02/2022 01:00	486000	1.952	112.601	11.184	101.51	
23/02/2022 02:00	489600	1.943	112.698	11.184	101.414	
23/02/2022 03:00	493200	1.943	112.69	11.132	101.395	
23/02/2022 04:00	496800	1.934	112.779	11.132	101.25	
23/02/2022 05:00	500400	1.935	112.774	11.132	101.21	
23/02/2022 06:00	504000	1.934	112.783	11.184	101.171	
23/02/2022 07:00	507600	1.924	112.88	11.184	101.063	
23/02/2022 08:00	511200	1.924	112.877	11.184	100.987	
23/02/2022 09:00	514800	1.92	112.924	11.132	100.902	
23/02/2022 10:00	518400	1.917	112.946	11.132	100.835	
23/02/2022 11:00	522000	1.912	113	11.132	100.758	
23/02/2022 12:00	525600	1.908	113.041	11.132	100.639	
23/02/2022 13:00	529200	1.901	113.102	11.184	100.538	
23/02/2022 14:00	532800	1.899	113.126	11.184	100.525	
23/02/2022 15:00	536400	1.894	113.17	11.184	100.447	
23/02/2022 16:00	540000	1.891	113.2	11.132	100.356	
23/02/2022 17:00	543600	1.89	113.216	11.132	100.374	
23/02/2022 18:00	547200	1.893	113.187	11.132	100.415	
23/02/2022 19:00	550800	1.903	113.089	11.132	100.479	
23/02/2022 20:00	554400	1.889	113.221	11.132	100.481	
23/02/2022 21:00	558000	1.889	113.224	11.184	100.416	
23/02/2022 22:00	561600	1.878	113.327	11.132	100.376	
23/02/2022 23:00	565200	1.894	113.175	11.132	100.381	
24/02/2022 00:00	568800	1.896	113.153	11.132	100.348	
24/02/2022 01:00	572400	1.881	113.298	11.132	100.236	
24/02/2022 02:00	576000	1.904	113.072	11.132	100.248	
24/02/2022 03:00	579600	1.888	113.237	11.184	100.144	
24/02/2022 04:00	583200	1.877	113.337	11.132	100.073	
24/02/2022 05:00	586800	1.881	113.302	11.132	100.198	
24/02/2022 06:00	590400	1.886	113.257	11.184	100.203	
24/02/2022 07:00	594000	1.878	113.327	11.184	100.267	
24/02/2022 08:00	597600	1.879	113.323	11.184	100.372	
24/02/2022 09:00	601200	1.861	113.501	11.132	100.448	
24/02/2022 10:00	604800	1.87	113.412	11.184	100.598	
24/02/2022 11:00	608400	1.869	113.419	11.132	100.62	
24/02/2022 12:00	612000	1.871	113.396	11.132	100.666	
24/02/2022 13:00	615600	1.88	113.311	11.132	100.763	
24/02/2022 14:00	619200	1.873	113.377	11.132	100.764	

WTP-BH041						
Date and Time	Elapsed Time (Seconds)	Corrected Level Depth To Water (mbgl)	Corrected Pressure (mBar)	Temperature (C)	Barometric Pressure (mBar)	Manual Dip Reading (mbgl)
24/02/2022 15:00	622800	1.868	113.429	11.132	100.746	
24/02/2022 16:00	626400	1.87	113.411	11.132	100.854	
24/02/2022 17:00	630000	1.88	113.308	11.132	100.912	
24/02/2022 18:00	633600	1.87	113.41	11.132	100.944	
24/02/2022 19:00	637200	1.878	113.33	11.184	101.141	
24/02/2022 20:00	640800	1.879	113.326	11.184	101.247	
24/02/2022 21:00	644400	1.884	113.273	11.184	101.378	
24/02/2022 22:00	648000	1.874	113.373	11.132	101.431	
24/02/2022 23:00	651600	1.884	113.271	11.132	101.589	
25/02/2022 00:00	655200	1.871	113.397	11.184	101.636	
25/02/2022 01:00	658800	1.87	113.408	11.184	101.737	
25/02/2022 02:00	662400	1.882	113.288	11.132	101.854	
25/02/2022 03:00	666000	1.874	113.373	11.184	101.828	
25/02/2022 04:00	669600	1.881	113.299	11.132	101.932	
25/02/2022 05:00	673200	1.875	113.358	11.184	101.945	
25/02/2022 06:00	676800	1.881	113.306	11.184	102.076	
25/02/2022 07:00	680400	1.874	113.373	11.132	102.15	
25/02/2022 08:00	684000	1.875	113.363	11.132	102.149	
25/02/2022 09:00	687600	1.881	113.302	11.184	102.27	
25/02/2022 10:00	691200	1.86	113.508	11.132	102.218	
25/02/2022 11:00	694800	1.87	113.411	11.184	102.229	
25/02/2022 12:00	698400	1.854	113.563	11.132	102.219	
25/02/2022 13:00	702000	1.864	113.464	11.132	102.16	
25/02/2022 14:00	705600	1.857	113.533	11.132	102.091	
25/02/2022 15:00	709200	1.854	113.568	11.184	102.06	
25/02/2022 16:00	712800	1.859	113.519	11.184	102.064	
25/02/2022 17:00	716400	1.854	113.568	11.184	102.005	
25/02/2022 18:00	720000	1.851	113.596	11.132	102.006	
25/02/2022 19:00	723600	1.845	113.652	11.184	101.999	
25/02/2022 20:00	727200	1.838	113.724	11.132	101.89	
25/02/2022 21:00	730800	1.838	113.726	11.132	101.887	
25/02/2022 22:00	734400	1.838	113.724	11.132	101.878	
25/02/2022 23:00	738000	1.844	113.661	11.132	101.873	
26/02/2022 00:00	741600	1.846	113.647	11.132	101.843	
26/02/2022 01:00	745200	1.831	113.79	11.132	101.756	
26/02/2022 02:00	748800	1.831	113.792	11.132	101.687	
26/02/2022 03:00	752400	1.835	113.75	11.132	101.65	
26/02/2022 04:00	756000	1.833	113.772	11.132	101.515	
26/02/2022 05:00	759600	1.826	113.84	11.132	101.448	
26/02/2022 06:00	763200	1.814	113.958	11.132	101.352	
26/02/2022 07:00	766800	1.812	113.98	11.132	101.318	
26/02/2022 08:00	770400	1.81	113.993	11.132	101.261	
26/02/2022 09:00	774000	1.821	113.89	11.184	101.255	
26/02/2022 10:00	777600	1.817	113.929	11.132	101.156	
26/02/2022 11:00	781200	1.822	113.88	11.132	101.092	

WTP-BH041						
Date and Time	Elapsed Time (Seconds)	Corrected Level Depth To Water (mbgl)	Corrected Pressure (mBar)	Temperature (C)	Barometric Pressure (mBar)	Manual Dip Reading (mbgl)
26/02/2022 12:00	784800	1.807	114.025	11.184	101.064	
26/02/2022 13:00	788400	1.815	113.946	11.132	101.049	
26/02/2022 14:00	792000	1.814	113.96	11.132	100.889	
26/02/2022 15:00	795600	1.812	113.982	11.184	100.86	
26/02/2022 16:00	799200	1.795	114.142	11.132	100.763	
26/02/2022 17:00	802800	1.798	114.111	11.132	100.704	
26/02/2022 18:00	806400	1.804	114.055	11.184	100.742	
26/02/2022 19:00	810000	1.806	114.034	11.184	100.729	
26/02/2022 20:00	813600	1.811	113.992	11.132	100.734	
26/02/2022 21:00	817200	1.797	114.122	11.184	100.698	
26/02/2022 22:00	820800	1.804	114.058	11.132	100.724	
26/02/2022 23:00	824400	1.813	113.969	11.132	100.689	
27/02/2022 00:00	828000	1.813	113.965	11.184	100.674	
27/02/2022 01:00	831600	1.808	114.016	11.132	100.654	
27/02/2022 02:00	835200	1.802	114.076	11.132	100.683	
27/02/2022 03:00	838800	1.811	113.989	11.184	100.673	
27/02/2022 04:00	842400	1.801	114.087	11.132	100.638	
27/02/2022 05:00	846000	1.811	113.99	11.184	100.672	
27/02/2022 06:00	849600	1.803	114.065	11.132	100.604	
27/02/2022 07:00	853200	1.794	114.154	11.132	100.617	
27/02/2022 08:00	856800	1.787	114.22	11.132	100.673	
27/02/2022 09:00	860400	1.797	114.126	11.184	100.761	
27/02/2022 10:00	864000	1.796	114.13	11.132	100.797	
27/02/2022 11:00	867600	1.802	114.074	11.132	100.786	
27/02/2022 12:00	871200	1.8	114.094	11.132	100.8	
27/02/2022 13:00	874800	1.794	114.156	11.132	100.637	
27/02/2022 14:00	878400	1.799	114.103	11.132	100.656	
27/02/2022 15:00	882000	1.805	114.045	11.132	100.613	
27/02/2022 16:00	885600	1.802	114.077	11.132	100.592	
27/02/2022 17:00	889200	1.802	114.072	11.184	100.534	
27/02/2022 18:00	892800	1.795	114.141	11.132	100.573	
27/02/2022 19:00	896400	1.787	114.218	11.132	100.552	
27/02/2022 20:00	900000	1.805	114.046	11.132	100.556	
27/02/2022 21:00	903600	1.804	114.054	11.132	100.537	
27/02/2022 22:00	907200	1.799	114.102	11.184	100.459	
27/02/2022 23:00	910800	1.801	114.086	11.132	100.493	
28/02/2022 00:00	914400	1.799	114.104	11.132	100.532	
28/02/2022 01:00	918000	1.801	114.082	11.132	100.565	
28/02/2022 02:00	921600	1.786	114.235	11.132	100.592	
28/02/2022 03:00	925200	1.791	114.18	11.132	100.646	
28/02/2022 04:00	928800	1.789	114.199	11.132	100.74	
28/02/2022 05:00	932400	1.779	114.299	11.132	100.775	
28/02/2022 06:00	936000	1.778	114.309	11.132	100.854	
28/02/2022 07:00	939600	1.767	114.422	11.132	100.91	
28/02/2022 08:00	943200	1.775	114.34	11.184	101.064	

WTP-BH041						
Date and Time	Elapsed Time (Seconds)	Corrected Level Depth To Water (mbgl)	Corrected Pressure (mBar)	Temperature (C)	Barometric Pressure (mBar)	Manual Dip Reading (mbgl)
28/02/2022 09:00	946800	1.768	114.405	11.132	101.164	
28/02/2022 10:00	950400	1.767	114.418	11.184	101.245	
28/02/2022 11:00	954000	1.762	114.465	11.132	101.328	
28/02/2022 12:00	957600	1.758	114.503	11.184	101.407	
28/02/2022 13:00	961200	1.753	114.553	11.132	101.476	
28/02/2022 14:00	964800	1.767	114.422	11.132	101.54	
28/02/2022 15:00	968400	1.765	114.435	11.132	101.617	
28/02/2022 16:00	972000	1.772	114.374	11.184	101.727	
28/02/2022 17:00	975600	1.771	114.378	11.132	101.797	
28/02/2022 18:00	979200	1.768	114.409	11.132	101.878	
28/02/2022 19:00	982800	1.762	114.466	11.184	102.051	
28/02/2022 20:00	986400	1.773	114.36	11.132	102.164	
28/02/2022 21:00	990000	1.769	114.396	11.132	102.284	
28/02/2022 22:00	993600	1.778	114.31	11.184	102.308	
28/02/2022 23:00	997200	1.774	114.347	11.132	102.413	
01/03/2022 00:00	1000800	1.772	114.374	11.184	102.468	
01/03/2022 01:00	1004400	1.778	114.312	11.184	102.519	
01/03/2022 02:00	1008000	1.784	114.254	11.184	102.565	
01/03/2022 03:00	1011600	1.785	114.247	11.184	102.606	
01/03/2022 04:00	1015200	1.777	114.325	11.184	102.618	
01/03/2022 05:00	1018800	1.78	114.294	11.132	102.634	
01/03/2022 06:00	1022400	1.771	114.375	11.184	102.58	
01/03/2022 07:00	1026000	1.791	114.187	11.132	102.696	
01/03/2022 08:00	1029600	1.788	114.216	11.184	102.716	
01/03/2022 09:00	1033200	1.775	114.342	11.184	102.635	
01/03/2022 10:00	1036800	1.776	114.331	11.184	102.59	
01/03/2022 11:00	1040400	1.771	114.38	11.132	102.503	
01/03/2022 12:00	1044000	1.778	114.313	11.132	102.469	
01/03/2022 13:00	1047600	1.778	114.312	11.132	102.368	
01/03/2022 14:00	1051200	1.775	114.337	11.184	102.247	
01/03/2022 15:00	1054800	1.763	114.459	11.132	102.188	
01/03/2022 16:00	1058400	1.773	114.359	11.132	102.108	
01/03/2022 17:00	1062000	1.773	114.36	11.132	102.062	
01/03/2022 18:00	1065600	1.762	114.466	11.184	101.983	
01/03/2022 19:00	1069200	1.761	114.482	11.184	102.046	
01/03/2022 20:00	1072800	1.771	114.382	11.132	101.995	
01/03/2022 21:00	1076400	1.758	114.508	11.132	101.937	
01/03/2022 22:00	1080000	1.757	114.512	11.132	101.753	
01/03/2022 23:00	1083600	1.76	114.488	11.132	101.743	
02/03/2022 00:00	1087200	1.753	114.553	11.132	101.667	
02/03/2022 01:00	1090800	1.752	114.567	11.132	101.53	
02/03/2022 02:00	1094400	1.741	114.672	11.132	101.435	
02/03/2022 03:00	1098000	1.737	114.71	11.132	101.274	
02/03/2022 04:00	1101600	1.745	114.632	11.184	101.255	
02/03/2022 05:00	1105200	1.723	114.85	11.184	101.082	

WTP-BH041						
Date and Time	Elapsed Time (Seconds)	Corrected Level Depth To Water (mbgl)	Corrected Pressure (mBar)	Temperature (C)	Barometric Pressure (mBar)	Manual Dip Reading (mbgl)
02/03/2022 06:00	1108800	1.73	114.777	11.184	101.009	
02/03/2022 07:00	1112400	1.724	114.836	11.132	100.946	
02/03/2022 08:00	1116000	1.721	114.874	11.132	100.874	
02/03/2022 09:00	1119600	1.723	114.852	11.132	100.84	
02/03/2022 10:00	1123200	1.73	114.778	11.132	100.779	
02/03/2022 11:00	1126800	1.716	114.915	11.132	100.676	
02/03/2022 12:00	1130400	1.725	114.827	11.132	100.607	
02/03/2022 13:00	1134000	1.717	114.913	11.132	100.487	
02/03/2022 14:00	1137600	1.711	114.97	11.184	100.411	
02/03/2022 15:00	1141200	1.698	115.099	11.184	100.283	
02/03/2022 16:00	1144800	1.707	115.008	11.184	100.261	
02/03/2022 17:00	1148400	1.702	115.052	11.132	100.236	
02/03/2022 18:00	1152000	1.701	115.067	11.184	100.179	
02/03/2022 19:00	1155600	1.7	115.074	11.184	100.173	
02/03/2022 20:00	1159200	1.704	115.037	11.132	100.183	
02/03/2022 21:00	1162800	1.708	114.992	11.132	100.217	
02/03/2022 22:00	1166400	1.699	115.086	11.132	100.291	
02/03/2022 23:00	1170000	1.704	115.033	11.184	100.405	
03/03/2022 00:00	1173600	1.705	115.022	11.132	100.524	
03/03/2022 01:00	1177200	1.695	115.122	11.184	100.552	
03/03/2022 02:00	1180800	1.701	115.06	11.184	100.613	
03/03/2022 03:00	1184400	1.715	114.927	11.184	100.634	
03/03/2022 04:00	1188000	1.715	114.932	11.132	100.703	
03/03/2022 05:00	1191600	1.719	114.888	11.132	100.748	
03/03/2022 06:00	1195200	1.713	114.949	11.132	100.821	
03/03/2022 07:00	1198800	1.72	114.884	11.184	100.936	
03/03/2022 08:00	1202400	1.727	114.812	11.132	101.026	
03/03/2022 09:00	1206000	1.712	114.958	11.184	101.019	
03/03/2022 10:00	1209600	1.72	114.879	11.184	101.087	
03/03/2022 11:00	1213200	1.724	114.845	11.184	101.121	
03/03/2022 12:00	1216800	1.721	114.867	11.132	101.185	
03/03/2022 13:00	1220400	1.717	114.907	11.132	101.167	
03/03/2022 14:00	1224000	1.712	114.961	11.184	101.162	
03/03/2022 15:00	1227600	1.696	115.115	11.184	101.199	
03/03/2022 16:00	1231200	1.692	115.15	11.132	101.25	
03/03/2022 17:00	1234800	1.698	115.092	11.184	101.323	
03/03/2022 18:00	1238400	1.708	114.993	11.184	101.434	
03/03/2022 19:00	1242000	1.701	115.062	11.184	101.477	
03/03/2022 20:00	1245600	1.705	115.026	11.184	101.648	
03/03/2022 21:00	1249200	1.71	114.982	11.132	101.71	
03/03/2022 22:00	1252800	1.717	114.912	11.184	101.784	
03/03/2022 23:00	1256400	1.717	114.904	11.184	101.882	
04/03/2022 00:00	1260000	1.716	114.915	11.132	101.867	
04/03/2022 01:00	1263600	1.712	114.959	11.184	101.917	
04/03/2022 02:00	1267200	1.709	114.987	11.184	101.979	

WTP-BH041						
Date and Time	Elapsed Time (Seconds)	Corrected Level Depth To Water (mbgl)	Corrected Pressure (mBar)	Temperature (C)	Barometric Pressure (mBar)	Manual Dip Reading (mbgl)
04/03/2022 03:00	1270800	1.725	114.833	11.184	102.055	
04/03/2022 04:00	1274400	1.708	115.001	11.184	102.066	
04/03/2022 05:00	1278000	1.718	114.896	11.184	102.081	
04/03/2022 06:00	1281600	1.734	114.746	11.132	102.103	
04/03/2022 07:00	1285200	1.761	114.477	11.132	102.17	
04/03/2022 08:00	1288800	1.774	114.35	11.184	102.189	
04/03/2022 09:00	1292400	1.786	114.233	11.132	102.178	
04/03/2022 10:00	1296000	1.793	114.161	11.132	102.138	
04/03/2022 11:00	1299600	1.804	114.052	11.132	102.078	
04/03/2022 12:00	1303200	1.811	113.984	11.132	102.09	
04/03/2022 13:00	1306800	1.82	113.9	11.132	102.084	
04/03/2022 14:00	1310400	1.829	113.809	11.184	102.033	
04/03/2022 15:00	1314000	1.828	113.823	11.184	102.03	
04/03/2022 16:00	1317600	1.829	113.808	11.132	102.018	
04/03/2022 17:00	1321200	1.831	113.796	11.184	102.001	
04/03/2022 18:00	1324800	1.835	113.756	11.184	102.018	
04/03/2022 19:00	1328400	1.845	113.65	11.132	102.143	
04/03/2022 20:00	1332000	1.847	113.635	11.132	102.226	
04/03/2022 21:00	1335600	1.848	113.621	11.184	102.233	
04/03/2022 22:00	1339200	1.854	113.564	11.184	102.323	
04/03/2022 23:00	1342800	1.87	113.411	11.132	102.394	
05/03/2022 00:00	1346400	1.88	113.309	11.184	102.42	
05/03/2022 01:00	1350000	1.878	113.336	11.184	102.462	
05/03/2022 02:00	1353600	1.882	113.296	11.184	102.523	
05/03/2022 03:00	1357200	1.897	113.146	11.184	102.595	
05/03/2022 04:00	1360800	1.905	113.071	11.132	102.632	
05/03/2022 05:00	1364400	1.905	113.068	11.184	102.684	
05/03/2022 06:00	1368000	1.926	112.856	11.184	102.75	
05/03/2022 07:00	1371600	1.923	112.891	11.132	102.835	
05/03/2022 08:00	1375200	1.923	112.891	11.132	102.857	
05/03/2022 09:00	1378800	1.916	112.963	11.184	102.834	
05/03/2022 10:00	1382400	1.908	113.041	11.132	102.774	
05/03/2022 11:00	1386000	1.914	112.98	11.132	102.791	
05/03/2022 12:00	1389600	1.917	112.949	11.184	102.815	
05/03/2022 13:00	1393200	1.916	112.962	11.132	102.842	
05/03/2022 14:00	1396800	1.91	113.016	11.184	102.713	
05/03/2022 15:00	1400400	1.924	112.88	11.132	102.722	
05/03/2022 16:00	1404000	1.926	112.864	11.132	102.761	
05/03/2022 17:00	1407600	1.915	112.973	11.132	102.696	
05/03/2022 18:00	1411200	1.919	112.93	11.184	102.755	
05/03/2022 19:00	1414800	1.925	112.873	11.132	102.83	
05/03/2022 20:00	1418400	1.913	112.985	11.132	102.842	
05/03/2022 21:00	1422000	1.928	112.843	11.132	102.939	
05/03/2022 22:00	1425600	1.935	112.775	11.184	102.955	
05/03/2022 23:00	1429200	1.932	112.802	11.132	102.991	

WTP-BH041						
Date and Time	Elapsed Time (Seconds)	Corrected Level Depth To Water (mbgl)	Corrected Pressure (mBar)	Temperature (C)	Barometric Pressure (mBar)	Manual Dip Reading (mbgl)
06/03/2022 00:00	1432800	1.936	112.767	11.184	103.053	
06/03/2022 01:00	1436400	1.934	112.783	11.132	103.043	
06/03/2022 02:00	1440000	1.932	112.801	11.184	103.041	
06/03/2022 03:00	1443600	1.929	112.833	11.184	103.054	
06/03/2022 04:00	1447200	1.932	112.803	11.184	102.994	
06/03/2022 05:00	1450800	1.929	112.83	11.184	102.956	
06/03/2022 06:00	1454400	1.934	112.782	11.184	102.993	
06/03/2022 07:00	1458000	1.934	112.783	11.184	103.003	
06/03/2022 08:00	1461600	1.934	112.785	11.132	102.997	
06/03/2022 09:00	1465200	1.932	112.8	11.184	102.918	
06/03/2022 10:00	1468800	1.92	112.922	11.184	102.853	
06/03/2022 11:00	1472400	1.925	112.866	11.184	102.796	
06/03/2022 12:00	1476000	1.92	112.917	11.184	102.701	
06/03/2022 13:00	1479600	1.923	112.895	11.132	102.696	
06/03/2022 14:00	1483200	1.917	112.948	11.132	102.587	
06/03/2022 15:00	1486800	1.907	113.049	11.184	102.456	
06/03/2022 16:00	1490400	1.901	113.109	11.184	102.385	
06/03/2022 17:00	1494000	1.898	113.134	11.184	102.36	
06/03/2022 18:00	1497600	1.896	113.154	11.132	102.347	
06/03/2022 19:00	1501200	1.898	113.134	11.184	102.427	
06/03/2022 20:00	1504800	1.912	112.998	11.132	102.48	
06/03/2022 21:00	1508400	1.913	112.992	11.184	102.524	
06/03/2022 22:00	1512000	1.912	112.998	11.184	102.451	
06/03/2022 23:00	1515600	1.913	112.992	11.132	102.464	
07/03/2022 00:00	1519200	1.911	113.012	11.184	102.392	
07/03/2022 01:00	1522800	1.907	113.045	11.184	102.246	
07/03/2022 02:00	1526400	1.892	113.199	11.184	102.183	
07/03/2022 03:00	1530000	1.897	113.142	11.184	102.071	
07/03/2022 04:00	1533600	1.89	113.218	11.184	101.983	
07/03/2022 05:00	1537200	1.89	113.209	11.184	101.937	
07/03/2022 06:00	1540800	1.883	113.282	11.132	101.871	
07/03/2022 07:00	1544400	1.886	113.257	11.132	101.817	
07/03/2022 08:00	1548000	1.895	113.166	11.184	101.777	
07/03/2022 09:00	1551600	1.888	113.235	11.132	101.727	
07/03/2022 10:00	1555200	1.883	113.283	11.132	101.644	
07/03/2022 11:00	1558800	1.874	113.372	11.184	101.526	
07/03/2022 12:00	1562400	1.875	113.36	11.132	101.5	
07/03/2022 13:00	1566000	1.877	113.346	11.184	101.395	
07/03/2022 14:00	1569600	1.872	113.388	11.184	101.263	
07/03/2022 15:00	1573200	1.883	113.277	11.184	101.126	
07/03/2022 16:00	1576800	1.87	113.413	11.184	101.001	
07/03/2022 17:00	1580400	1.875	113.356	11.184	100.913	
07/03/2022 18:00	1584000	1.873	113.376	11.132	100.832	
07/03/2022 19:00	1587600	1.867	113.438	11.184	100.752	
07/03/2022 20:00	1591200	1.87	113.41	11.132	100.675	

WTP-BH041						
Date and Time	Elapsed Time (Seconds)	Corrected Level Depth To Water (mbgl)	Corrected Pressure (mBar)	Temperature (C)	Barometric Pressure (mBar)	Manual Dip Reading (mbgl)
07/03/2022 21:00	1594800	1.864	113.472	11.184	100.561	
07/03/2022 22:00	1598400	1.869	113.417	11.184	100.481	
07/03/2022 23:00	1602000	1.858	113.526	11.132	100.447	
08/03/2022 00:00	1605600	1.854	113.57	11.184	100.238	
08/03/2022 01:00	1609200	1.862	113.489	11.184	100.105	
08/03/2022 02:00	1612800	1.86	113.507	11.132	99.903	
08/03/2022 03:00	1616400	1.847	113.632	11.132	99.745	
08/03/2022 04:00	1620000	1.856	113.543	11.184	99.646	
08/03/2022 05:00	1623600	1.858	113.528	11.132	99.511	
08/03/2022 06:00	1627200	1.848	113.624	11.184	99.386	
08/03/2022 07:00	1630800	1.843	113.672	11.184	99.192	
08/03/2022 08:00	1634400	1.832	113.781	11.184	99.093	
08/03/2022 09:00	1638000	1.832	113.778	11.184	99.097	
08/03/2022 10:00	1641600	1.842	113.68	11.184	99.06	
08/03/2022 11:00	1645200	1.824	113.859	11.184	99.072	
08/03/2022 12:00	1648800	1.851	113.594	11.184	99.202	
08/03/2022 13:00	1652400	1.839	113.712	11.184	99.186	
08/03/2022 14:00	1656000	1.833	113.773	11.184	99.293	
08/03/2022 15:00	1659600	1.851	113.6	11.132	99.372	
08/03/2022 16:00	1663200	1.851	113.6	11.184	99.477	
08/03/2022 17:00	1666800	1.833	113.77	11.184	99.554	
08/03/2022 18:00	1670400	1.834	113.765	11.184	99.672	
08/03/2022 19:00	1674000	1.846	113.642	11.132	99.757	
08/03/2022 20:00	1677600	1.834	113.765	11.184	99.841	
08/03/2022 21:00	1681200	1.86	113.509	11.132	99.756	
08/03/2022 22:00	1684800	1.843	113.673	11.132	99.715	
08/03/2022 23:00	1688400	1.834	113.758	11.184	99.623	
09/03/2022 00:00	1692000	1.847	113.636	11.184	99.475	
09/03/2022 01:00	1695600	1.837	113.736	11.184	99.431	
09/03/2022 02:00	1699200	1.831	113.792	11.184	99.308	
09/03/2022 03:00	1702800	1.83	113.803	11.132	99.259	
09/03/2022 04:00	1706400	1.827	113.834	11.184	99.221	
09/03/2022 05:00	1710000	1.815	113.946	11.184	99.187	
09/03/2022 06:00	1713600	1.819	113.907	11.184	99.237	
09/03/2022 07:00	1717200	1.836	113.747	11.184	99.42	
09/03/2022 08:00	1720800	1.82	113.901	11.184	99.615	
09/03/2022 09:00	1724400	1.835	113.752	11.184	99.819	
09/03/2022 10:00	1728000	1.813	113.969	11.184	99.928	
09/03/2022 11:00	1731600	1.836	113.747	11.184	100.027	
09/03/2022 12:00	1735200	1.826	113.843	11.132	100.107	
09/03/2022 13:00	1738800	1.818	113.924	11.184	100.109	
09/03/2022 14:00	1742400	1.816	113.935	11.184	100.098	
09/03/2022 15:00	1746000	1.815	113.949	11.184	100.174	
09/03/2022 16:00	1749600	1.816	113.937	11.184	100.32	
09/03/2022 17:00	1753200	1.829	113.814	11.184	100.41	

WTP-BH041						
Date and Time	Elapsed Time (Seconds)	Corrected Level Depth To Water (mbgl)	Corrected Pressure (mBar)	Temperature (C)	Barometric Pressure (mBar)	Manual Dip Reading (mbgl)
09/03/2022 18:00	1756800	1.831	113.788	11.184	100.436	
09/03/2022 19:00	1760400	1.827	113.826	11.132	100.483	
09/03/2022 20:00	1764000	1.834	113.761	11.184	100.586	
09/03/2022 21:00	1767600	1.833	113.772	11.184	100.598	
09/03/2022 22:00	1771200	1.833	113.77	11.184	100.656	
09/03/2022 23:00	1774800	1.831	113.787	11.132	100.736	
10/03/2022 00:00	1778400	1.828	113.819	11.184	100.731	
10/03/2022 01:00	1782000	1.821	113.89	11.184	100.671	
10/03/2022 02:00	1785600	1.825	113.847	11.132	100.631	
10/03/2022 03:00	1789200	1.824	113.864	11.132	100.637	
10/03/2022 04:00	1792800	1.835	113.749	11.184	100.666	
10/03/2022 05:00	1796400	1.814	113.961	11.184	100.611	
10/03/2022 06:00	1800000	1.825	113.846	11.132	100.576	
10/03/2022 07:00	1803600	1.806	114.04	11.184	100.487	
10/03/2022 08:00	1807200	1.828	113.817	11.184	100.552	
10/03/2022 09:00	1810800	1.808	114.018	11.184	100.431	
10/03/2022 10:00	1814400	1.81	113.998	11.184	100.383	
10/03/2022 11:00	1818000	1.819	113.912	11.132	100.263	
10/03/2022 12:00	1821600	1.797	114.124	11.184	100.201	
10/03/2022 13:00	1825200	1.801	114.089	11.184	100.078	
10/03/2022 14:00	1828800	1.786	114.234	11.184	99.979	
10/03/2022 15:00	1832400	1.796	114.133	11.184	99.888	
10/03/2022 16:00	1836000	1.799	114.105	11.184	99.815	
10/03/2022 17:00	1839600	1.796	114.13	11.184	99.745	
10/03/2022 18:00	1843200	1.788	114.208	11.184	99.644	
10/03/2022 19:00	1846800	1.791	114.182	11.132	99.622	
10/03/2022 20:00	1850400	1.782	114.27	11.184	99.561	
10/03/2022 21:00	1854000	1.791	114.183	11.184	99.468	
10/03/2022 22:00	1857600	1.778	114.309	11.184	99.386	
10/03/2022 23:00	1861200	1.78	114.293	11.132	99.32	
11/03/2022 00:00	1864800	1.78	114.295	11.132	99.251	
11/03/2022 01:00	1868400	1.764	114.445	11.184	99.115	
11/03/2022 02:00	1872000	1.774	114.346	11.184	99.035	
11/03/2022 03:00	1875600	1.779	114.298	11.132	98.899	
11/03/2022 04:00	1879200	1.767	114.421	11.132	98.775	
11/03/2022 05:00	1882800	1.761	114.474	11.236	98.686	
11/03/2022 06:00	1886400	1.775	114.336	11.132	98.603	
11/03/2022 07:00	1890000	1.748	114.607	11.184	98.481	
11/03/2022 08:00	1893600	1.753	114.554	11.132	98.508	
11/03/2022 09:00	1897200	1.755	114.535	11.184	98.497	
11/03/2022 10:00	1900800	1.731	114.768	11.184	98.489	
11/03/2022 11:00	1904400	1.748	114.602	11.184	98.52	
11/03/2022 12:00	1908000	1.735	114.729	11.132	98.546	
11/03/2022 13:00	1911600	1.741	114.675	11.184	98.571	
11/03/2022 14:00	1915200	1.755	114.534	11.184	98.621	

WTP-BH041						
Date and Time	Elapsed Time (Seconds)	Corrected Level Depth To Water (mbgl)	Corrected Pressure (mBar)	Temperature (C)	Barometric Pressure (mBar)	Manual Dip Reading (mbgl)
11/03/2022 15:00	1918800	1.754	114.55	11.184	98.628	
11/03/2022 16:00	1922400	1.731	114.775	11.184	98.718	
11/03/2022 17:00	1926000	1.748	114.609	11.184	98.771	
11/03/2022 18:00	1929600	1.747	114.618	11.184	98.842	
11/03/2022 19:00	1933200	1.74	114.681	11.184	98.969	
11/03/2022 20:00	1936800	1.746	114.625	11.184	99.025	
11/03/2022 21:00	1940400	1.736	114.724	11.184	99.083	
11/03/2022 22:00	1944000	1.745	114.633	11.184	99.141	
11/03/2022 23:00	1947600	1.737	114.708	11.184	99.201	
12/03/2022 00:00	1951200	1.746	114.628	11.184	99.191	
12/03/2022 01:00	1954800	1.746	114.623	11.184	99.264	
12/03/2022 02:00	1958400	1.74	114.685	11.132	99.298	
12/03/2022 03:00	1962000	1.735	114.733	11.184	99.378	
12/03/2022 04:00	1965600	1.731	114.774	11.184	99.36	
12/03/2022 05:00	1969200	1.724	114.839	11.184	99.452	
12/03/2022 06:00	1972800	1.717	114.906	11.184	99.554	
12/03/2022 07:00	1976400	1.728	114.797	11.184	99.584	
12/03/2022 08:00	1980000	1.732	114.76	11.132	99.572	
12/03/2022 09:00	1983600	1.711	114.972	11.184	99.611	
12/03/2022 10:00	1987200	1.732	114.764	11.184	99.572	
12/03/2022 11:00	1990800	1.705	115.023	11.184	99.437	
12/03/2022 12:00	1994400	1.718	114.899	11.184	99.381	
12/03/2022 13:00	1998000	1.704	115.04	11.184	99.319	
12/03/2022 14:00	2001600	1.702	115.059	11.184	99.109	
12/03/2022 15:00	2005200	1.696	115.11	11.184	98.934	
12/03/2022 16:00	2008800	1.696	115.115	11.184	98.749	
12/03/2022 17:00	2012400	1.685	115.219	11.184	98.499	
12/03/2022 18:00	2016000	1.681	115.264	11.184	98.409	
12/03/2022 19:00	2019600	1.674	115.326	11.184	98.381	
12/03/2022 20:00	2023200	1.675	115.325	11.184	98.348	
12/03/2022 21:00	2026800	1.674	115.332	11.184	98.296	
12/03/2022 22:00	2030400	1.661	115.454	11.184	98.185	
12/03/2022 23:00	2034000	1.652	115.546	11.184	98.037	
13/03/2022 00:00	2037600	1.657	115.497	11.184	97.906	
13/03/2022 01:00	2041200	1.652	115.549	11.184	97.809	
13/03/2022 02:00	2044800	1.646	115.602	11.184	97.756	
13/03/2022 03:00	2048400	1.638	115.684	11.184	97.674	
13/03/2022 04:00	2052000	1.636	115.702	11.184	97.6	
13/03/2022 05:00	2055600	1.633	115.736	11.184	97.633	
13/03/2022 06:00	2059200	1.633	115.736	11.184	97.892	
13/03/2022 07:00	2062800	1.633	115.734	11.184	98.164	
13/03/2022 08:00	2066400	1.642	115.643	11.184	98.345	
13/03/2022 09:00	2070000	1.655	115.515	11.184	98.585	
13/03/2022 10:00	2073600	1.65	115.56	11.132	98.659	
13/03/2022 11:00	2077200	1.657	115.496	11.184	98.896	

WTP-BH041						
Date and Time	Elapsed Time (Seconds)	Corrected Level Depth To Water (mbgl)	Corrected Pressure (mBar)	Temperature (C)	Barometric Pressure (mBar)	Manual Dip Reading (mbgl)
13/03/2022 12:00	2080800	1.647	115.598	11.184	99.03	
13/03/2022 13:00	2084400	1.662	115.447	11.132	99.211	
13/03/2022 14:00	2088000	1.662	115.449	11.184	99.416	
13/03/2022 15:00	2091600	1.66	115.47	11.184	99.518	
13/03/2022 16:00	2095200	1.669	115.377	11.184	99.701	
13/03/2022 17:00	2098800	1.673	115.34	11.184	99.873	
13/03/2022 18:00	2102400	1.672	115.345	11.184	99.981	
13/03/2022 19:00	2106000	1.674	115.328	11.184	100.165	
13/03/2022 20:00	2109600	1.686	115.208	11.132	100.36	
13/03/2022 21:00	2113200	1.685	115.219	11.184	100.555	
13/03/2022 22:00	2116800	1.685	115.222	11.184	100.687	
13/03/2022 23:00	2120400	1.699	115.081	11.132	100.846	
14/03/2022 00:00	2124000	1.699	115.088	11.184	100.923	
14/03/2022 01:00	2127600	1.694	115.136	11.184	101.043	
14/03/2022 02:00	2131200	1.7	115.076	11.184	101.114	
14/03/2022 03:00	2134800	1.705	115.028	11.184	101.241	
14/03/2022 04:00	2138400	1.697	115.101	11.184	101.337	
14/03/2022 05:00	2142000	1.701	115.069	11.184	101.38	
14/03/2022 06:00	2145600	1.703	115.042	11.184	101.452	
14/03/2022 07:00	2149200	1.697	115.1	11.184	101.529	
14/03/2022 08:00	2152800	1.695	115.127	11.132	101.61	
14/03/2022 09:00	2156400	1.7	115.077	11.184	101.709	
14/03/2022 10:00	2160000	1.699	115.081	11.184	101.772	
14/03/2022 11:00	2163600	1.698	115.098	11.184	101.79	
14/03/2022 12:00	2167200	1.698	115.093	11.184	101.805	
14/03/2022 13:00	2170800	1.698	115.095	11.184	101.837	
14/03/2022 14:00	2174400	1.695	115.122	11.184	101.822	
14/03/2022 15:00	2178000	1.689	115.182	11.184	101.852	
14/03/2022 16:00	2181600	1.689	115.182	11.184	101.829	
14/03/2022 17:00	2185200	1.706	115.017	11.184	101.826	
14/03/2022 18:00	2188800	1.682	115.253	11.184	101.746	
14/03/2022 19:00	2192400	1.689	115.185	11.184	101.814	
14/03/2022 20:00	2196000	1.683	115.246	11.184	101.855	
14/03/2022 21:00	2199600	1.71	114.972	11.184	101.904	
14/03/2022 22:00	2203200	1.698	115.093	11.184	101.862	
14/03/2022 23:00	2206800	1.706	115.013	11.184	101.897	
15/03/2022 00:00	2210400	1.705	115.028	11.184	101.792	
15/03/2022 01:00	2214000	1.696	115.11	11.184	101.778	
15/03/2022 02:00	2217600	1.7	115.072	11.132	101.677	
15/03/2022 03:00	2221200	1.693	115.142	11.184	101.532	
15/03/2022 04:00	2224800	1.677	115.302	11.184	101.496	
15/03/2022 05:00	2228400	1.661	115.457	11.184	101.464	
15/03/2022 06:00	2232000	1.657	115.497	11.184	101.401	
15/03/2022 07:00	2235600	1.659	115.479	11.184	101.341	
15/03/2022 08:00	2239200	1.654	115.526	11.184	101.327	

WTP-BH041						
Date and Time	Elapsed Time (Seconds)	Corrected Level Depth To Water (mbgl)	Corrected Pressure (mBar)	Temperature (C)	Barometric Pressure (mBar)	Manual Dip Reading (mbgl)
15/03/2022 09:00	2242800	1.639	115.673	11.184	101.248	
15/03/2022 10:00	2246400	1.646	115.608	11.184	101.234	
15/03/2022 11:00	2250000	1.622	115.844	11.184	101.111	
15/03/2022 12:00	2253600	1.631	115.755	11.184	101.133	
15/03/2022 13:00	2257200	1.626	115.804	11.184	101.061	
15/03/2022 14:00	2260800	1.611	115.942	11.184	100.968	
15/03/2022 15:00	2264400	1.606	115.996	11.184	100.913	
15/03/2022 16:00	2268000	1.596	116.098	11.132	100.852	
15/03/2022 17:00	2271600	1.586	116.19	11.184	100.832	
15/03/2022 18:00	2275200	1.584	116.213	11.132	100.839	
15/03/2022 19:00	2278800	1.584	116.207	11.184	100.927	
15/03/2022 20:00	2282400	1.586	116.187	11.184	101.003	
15/03/2022 21:00	2286000	1.593	116.122	11.132	101.11	
15/03/2022 22:00	2289600	1.585	116.201	11.132	101.154	
15/03/2022 23:00	2293200	1.588	116.177	11.184	101.216	
16/03/2022 00:00	2296800	1.578	116.274	11.184	101.232	
16/03/2022 01:00	2300400	1.584	116.207	11.184	101.275	
16/03/2022 02:00	2304000	1.583	116.221	11.184	101.273	
16/03/2022 03:00	2307600	1.583	116.222	11.184	101.373	
16/03/2022 04:00	2311200	1.583	116.224	11.132	101.378	
16/03/2022 05:00	2314800	1.585	116.205	11.184	101.492	
16/03/2022 06:00	2318400	1.576	116.293	11.184	101.527	
16/03/2022 07:00	2322000	1.576	116.289	11.184	101.632	
16/03/2022 08:00	2325600	1.586	116.193	11.132	101.702	
16/03/2022 09:00	2329200	1.584	116.21	11.184	101.756	
16/03/2022 10:00	2332800	1.614	115.919	11.184	101.755	
16/03/2022 11:00	2336400	1.619	115.867	11.184	101.762	
16/03/2022 12:00	2340000	1.639	115.674	11.184	101.798	
16/03/2022 13:00	2343600	1.648	115.589	11.184	101.782	
16/03/2022 14:00	2347200	1.66	115.466	11.184	101.781	
16/03/2022 15:00	2350800	1.663	115.434	11.184	101.734	
16/03/2022 16:00	2354400	1.665	115.421	11.184	101.725	
16/03/2022 17:00	2358000	1.672	115.351	11.184	101.761	
16/03/2022 18:00	2361600	1.682	115.253	11.132	101.855	
16/03/2022 19:00	2365200	1.669	115.38	11.132	101.897	
16/03/2022 20:00	2368800	1.675	115.324	11.184	101.945	
16/03/2022 21:00	2372400	1.647	115.592	11.184	102.048	
16/03/2022 22:00	2376000	1.638	115.681	11.184	102.06	
16/03/2022 23:00	2379600	1.632	115.737	11.184	102.083	
17/03/2022 00:00	2383200	1.631	115.755	11.184	102.143	
17/03/2022 01:00	2386800	1.635	115.716	11.184	102.138	
17/03/2022 02:00	2390400	1.635	115.714	11.184	102.073	
17/03/2022 03:00	2394000	1.653	115.538	11.184	102.058	
17/03/2022 04:00	2397600	1.657	115.499	11.184	101.973	
17/03/2022 05:00	2401200	1.661	115.455	11.184	101.893	

WTP-BH041						
Date and Time	Elapsed Time (Seconds)	Corrected Level Depth To Water (mbgl)	Corrected Pressure (mBar)	Temperature (C)	Barometric Pressure (mBar)	Manual Dip Reading (mbgl)
17/03/2022 06:00	2404800	1.693	115.143	11.184	101.879	
17/03/2022 07:00	2408400	1.71	114.981	11.184	101.929	
17/03/2022 08:00	2412000	1.73	114.779	11.184	102.053	
17/03/2022 09:00	2415600	1.736	114.723	11.184	102.063	
17/03/2022 10:00	2419200	1.742	114.661	11.132	102.121	
17/03/2022 11:00	2422800	1.743	114.654	11.184	102.098	
17/03/2022 12:00	2426400	1.752	114.563	11.184	102.212	
17/03/2022 13:00	2430000	1.76	114.484	11.184	102.268	
17/03/2022 14:00	2433600	1.76	114.484	11.184	102.336	
17/03/2022 15:00	2437200	1.775	114.342	11.184	102.478	
17/03/2022 16:00	2440800	1.775	114.337	11.184	102.528	
17/03/2022 17:00	2444400	1.789	114.199	11.184	102.655	
17/03/2022 18:00	2448000	1.794	114.152	11.184	102.747	
17/03/2022 19:00	2451600	1.788	114.208	11.184	102.836	
17/03/2022 20:00	2455200	1.802	114.074	11.184	102.982	
17/03/2022 21:00	2458800	1.798	114.11	11.184	103.103	
17/03/2022 22:00	2462400	1.808	114.021	11.184	103.17	
17/03/2022 23:00	2466000	1.824	113.864	11.184	103.293	
18/03/2022 00:00	2469600	1.818	113.916	11.184	103.298	
18/03/2022 01:00	2473200	1.826	113.839	11.184	103.318	
18/03/2022 02:00	2476800	1.82	113.895	11.184	103.34	
18/03/2022 03:00	2480400	1.824	113.86	11.132	103.36	
18/03/2022 04:00	2484000	1.833	113.773	11.184	103.35	
18/03/2022 05:00	2487600	1.834	113.761	11.184	103.396	
18/03/2022 06:00	2491200	1.827	113.832	11.184	103.381	
18/03/2022 07:00	2494800	1.836	113.743	11.184	103.436	
18/03/2022 08:00	2498400	1.821	113.891	11.184	103.4	
18/03/2022 09:00	2502000	1.83	113.8	11.184	103.346	
18/03/2022 10:00	2505600	1.827	113.827	11.184	103.375	
18/03/2022 11:00	2509200	1.82	113.904	11.184	103.354	
18/03/2022 12:00	2512800	1.823	113.866	11.184	103.347	
18/03/2022 13:00	2516400	1.817	113.93	11.184	103.328	
18/03/2022 14:00	2520000	1.809	114.004	11.184	103.288	
18/03/2022 15:00	2523600	1.807	114.029	11.184	103.252	
18/03/2022 16:00	2527200	1.803	114.07	11.184	103.244	
18/03/2022 17:00	2530800	1.792	114.178	11.184	103.249	
18/03/2022 18:00	2534400	1.776	114.327	11.184	103.178	
18/03/2022 19:00	2538000	1.794	114.15	11.184	103.277	
18/03/2022 20:00	2541600	1.774	114.347	11.184	103.203	
18/03/2022 21:00	2545200	1.791	114.181	11.184	103.235	
18/03/2022 22:00	2548800	1.786	114.233	11.184	103.228	
18/03/2022 23:00	2552400	1.79	114.197	11.184	103.184	
19/03/2022 00:00	2556000	1.781	114.28	11.184	103.113	
19/03/2022 01:00	2559600	1.78	114.293	11.132	103.107	
19/03/2022 02:00	2563200	1.78	114.288	11.184	103.049	

WTP-BH041						
Date and Time	Elapsed Time (Seconds)	Corrected Level Depth To Water (mbgl)	Corrected Pressure (mBar)	Temperature (C)	Barometric Pressure (mBar)	Manual Dip Reading (mbgl)
19/03/2022 03:00	2566800	1.786	114.228	11.132	103.004	
19/03/2022 04:00	2570400	1.773	114.357	11.184	102.923	
19/03/2022 05:00	2574000	1.773	114.358	11.184	102.888	
19/03/2022 06:00	2577600	1.78	114.289	11.132	102.841	
19/03/2022 07:00	2581200	1.782	114.271	11.184	102.818	
19/03/2022 08:00	2584800	1.78	114.289	11.184	102.733	
19/03/2022 09:00	2588400	1.783	114.262	11.184	102.614	
19/03/2022 10:00	2592000	1.773	114.364	11.184	102.569	
19/03/2022 11:00	2595600	1.776	114.334	11.184	102.576	
19/03/2022 12:00	2599200	1.769	114.403	11.184	102.518	
19/03/2022 13:00	2602800	1.763	114.454	11.184	102.411	
19/03/2022 14:00	2606400	1.761	114.473	11.184	102.336	
19/03/2022 15:00	2610000	1.758	114.504	11.132	102.301	
19/03/2022 16:00	2613600	1.759	114.501	11.184	102.251	
19/03/2022 17:00	2617200	1.758	114.503	11.184	102.249	
19/03/2022 18:00	2620800	1.753	114.558	11.184	102.138	
19/03/2022 19:00	2624400	1.752	114.565	11.184	102.109	
19/03/2022 20:00	2628000	1.743	114.653	11.184	102.111	
19/03/2022 21:00	2631600	1.758	114.503	11.184	102.081	
19/03/2022 22:00	2635200	1.748	114.603	11.184	102.149	
19/03/2022 23:00	2638800	1.743	114.649	11.184	102.058	
20/03/2022 00:00	2642400	1.75	114.587	11.184	102.064	
20/03/2022 01:00	2646000	1.745	114.637	11.184	102.014	
20/03/2022 02:00	2649600	1.748	114.602	11.184	102.038	
20/03/2022 03:00	2653200	1.741	114.671	11.184	101.89	
20/03/2022 04:00	2656800	1.746	114.628	11.184	101.866	
20/03/2022 05:00	2660400	1.744	114.642	11.132	101.814	
20/03/2022 06:00	2664000	1.744	114.645	11.184	101.905	
20/03/2022 07:00	2667600	1.753	114.559	11.184	101.89	
20/03/2022 08:00	2671200	1.738	114.702	11.184	101.871	
20/03/2022 09:00	2674800	1.74	114.682	11.184	101.879	
20/03/2022 10:00	2678400	1.751	114.578	11.184	101.871	
20/03/2022 11:00	2682000	1.736	114.726	11.184	101.836	
20/03/2022 12:00	2685600	1.738	114.704	11.184	101.823	
20/03/2022 13:00	2689200	1.742	114.665	11.184	101.807	
20/03/2022 14:00	2692800	1.735	114.729	11.184	101.753	
20/03/2022 15:00	2696400	1.742	114.662	11.184	101.787	
20/03/2022 16:00	2700000	1.732	114.759	11.184	101.746	
20/03/2022 17:00	2703600	1.731	114.77	11.184	101.691	
20/03/2022 18:00	2707200	1.731	114.772	11.184	101.699	
20/03/2022 19:00	2710800	1.737	114.714	11.132	101.753	
20/03/2022 20:00	2714400	1.727	114.809	11.184	101.752	
20/03/2022 21:00	2718000	1.725	114.828	11.184	101.812	
20/03/2022 22:00	2721600	1.725	114.832	11.184	101.786	
20/03/2022 23:00	2725200	1.73	114.782	11.184	101.779	

WTP-BH041						
Date and Time	Elapsed Time (Seconds)	Corrected Level Depth To Water (mbgl)	Corrected Pressure (mBar)	Temperature (C)	Barometric Pressure (mBar)	Manual Dip Reading (mbgl)
21/03/2022 00:00	2728800	1.738	114.704	11.184	101.768	
21/03/2022 01:00	2732400	1.745	114.631	11.184	101.773	
21/03/2022 02:00	2736000	1.733	114.751	11.184	101.754	
21/03/2022 03:00	2739600	1.73	114.783	11.184	101.7	
21/03/2022 04:00	2743200	1.738	114.702	11.184	101.679	
21/03/2022 05:00	2746800	1.753	114.557	11.184	101.713	
21/03/2022 06:00	2750400	1.745	114.629	11.184	101.73	
21/03/2022 07:00	2754000	1.75	114.588	11.184	101.726	
21/03/2022 08:00	2757600	1.744	114.647	11.184	101.746	
21/03/2022 09:00	2761200	1.754	114.549	11.184	101.765	
21/03/2022 10:00	2764800	1.753	114.554	11.184	101.749	
21/03/2022 11:00	2768400	1.75	114.585	11.184	101.74	
21/03/2022 12:00	2772000	1.746	114.626	11.184	101.699	
21/03/2022 13:00	2775600	1.743	114.658	11.184	101.701	
21/03/2022 14:00	2779200	1.756	114.53	11.184	101.671	
21/03/2022 15:00	2782800	1.748	114.607	11.184	101.606	
21/03/2022 16:00	2786400	1.743	114.654	11.184	101.514	
21/03/2022 17:00	2790000	1.745	114.63	11.184	101.526	
21/03/2022 18:00	2793600	1.743	114.652	11.132	101.512	
21/03/2022 19:00	2797200	1.745	114.629	11.184	101.572	
21/03/2022 20:00	2800800	1.747	114.61	11.184	101.592	
21/03/2022 21:00	2804400	1.75	114.586	11.184	101.57	
21/03/2022 22:00	2808000	1.755	114.538	11.184	101.652	
21/03/2022 23:00	2811600	1.751	114.572	11.184	101.596	
22/03/2022 00:00	2815200	1.754	114.549	11.184	101.619	
22/03/2022 01:00	2818800	1.763	114.459	11.184	101.63	
22/03/2022 02:00	2822400	1.763	114.457	11.184	101.632	
22/03/2022 03:00	2826000	1.751	114.576	11.184	101.548	
22/03/2022 04:00	2829600	1.763	114.459	11.184	101.541	
22/03/2022 05:00	2833200	1.764	114.445	11.184	101.554	
22/03/2022 06:00	2836800	1.77	114.387	11.184	101.612	
22/03/2022 07:00	2840400	1.764	114.449	11.184	101.595	
22/03/2022 08:00	2844000	1.774	114.346	11.184	101.608	
22/03/2022 09:00	2847600	1.776	114.33	11.184	101.714	
22/03/2022 10:00	2851200	1.79	114.193	11.184	101.761	
22/03/2022 11:00	2854800	1.786	114.234	11.184	101.732	
22/03/2022 12:00	2858400	1.766	114.43	11.184	101.704	
22/03/2022 13:00	2862000	1.786	114.228	11.184	101.771	
22/03/2022 14:00	2865600	1.784	114.254	11.184	101.722	
22/03/2022 15:00	2869200	1.782	114.276	11.184	101.69	
22/03/2022 16:00	2872800	1.77	114.387	11.184	101.668	
22/03/2022 17:00	2876400	1.783	114.263	11.184	101.658	
22/03/2022 18:00	2880000	1.782	114.267	11.184	101.733	
22/03/2022 19:00	2883600	1.785	114.247	11.184	101.798	
22/03/2022 20:00	2887200	1.783	114.262	11.184	101.849	

WTP-BH041						
Date and Time	Elapsed Time (Seconds)	Corrected Level Depth To Water (mbgl)	Corrected Pressure (mBar)	Temperature (C)	Barometric Pressure (mBar)	Manual Dip Reading (mbgl)
22/03/2022 21:00	2890800	1.786	114.232	11.184	101.88	
22/03/2022 22:00	2894400	1.792	114.174	11.184	101.927	
22/03/2022 23:00	2898000	1.781	114.284	11.184	101.929	
23/03/2022 00:00	2901600	1.789	114.202	11.184	101.988	
23/03/2022 01:00	2905200	1.805	114.042	11.184	101.969	
23/03/2022 02:00	2908800	1.783	114.266	11.184	101.914	
23/03/2022 03:00	2912400	1.804	114.058	11.184	101.964	
23/03/2022 04:00	2916000	1.819	113.911	11.184	102.01	
23/03/2022 05:00	2919600	1.798	114.114	11.184	102.031	
23/03/2022 06:00	2923200	1.806	114.039	11.184	102.073	
23/03/2022 07:00	2926800	1.795	114.141	11.184	102.083	
23/03/2022 08:00	2930400	1.821	113.894	11.184	102.173	
23/03/2022 09:00	2934000	1.819	113.912	11.184	102.178	
23/03/2022 10:00	2937600	1.799	114.104	11.184	102.233	
23/03/2022 11:00	2941200	1.815	113.946	11.184	102.301	
23/03/2022 12:00	2944800	1.81	113.996	11.184	102.273	
23/03/2022 13:00	2948400	1.805	114.045	11.184	102.235	
23/03/2022 14:00	2952000	1.812	113.976	11.184	102.203	
23/03/2022 15:00	2955600	1.802	114.077	11.184	102.248	
23/03/2022 16:00	2959200	1.796	114.132	11.184	102.171	
23/03/2022 17:00	2962800	1.804	114.059	11.184	102.244	
23/03/2022 18:00	2966400	1.799	114.101	11.184	102.258	
23/03/2022 19:00	2970000	1.789	114.204	11.184	102.313	
23/03/2022 20:00	2973600	1.801	114.082	11.184	102.379	
23/03/2022 21:00	2977200	1.799	114.101	11.184	102.348	
23/03/2022 22:00	2980800	1.801	114.089	11.184	102.394	
23/03/2022 23:00	2984400	1.819	113.905	11.184	102.51	
24/03/2022 00:00	2988000	1.825	113.849	11.184	102.488	
24/03/2022 01:00	2991600	1.826	113.839	11.184	102.498	
24/03/2022 02:00	2995200	1.832	113.777	11.132	102.443	
24/03/2022 03:00	2998800	1.831	113.792	11.184	102.455	
24/03/2022 04:00	3002400	1.825	113.851	11.184	102.463	
24/03/2022 05:00	3006000	1.821	113.893	11.184	102.511	
24/03/2022 06:00	3009600	1.827	113.833	11.184	102.504	
24/03/2022 07:00	3013200	1.827	113.829	11.184	102.485	
24/03/2022 08:00	3016800	1.822	113.878	11.184	102.481	
24/03/2022 09:00	3020400	1.82	113.896	11.184	102.575	
24/03/2022 10:00	3024000	1.831	113.788	11.184	102.559	
24/03/2022 11:00	3027600	1.814	113.959	11.184	102.568	
24/03/2022 12:00	3031200	1.831	113.795	11.184	102.631	
24/03/2022 13:00	3034800	1.818	113.919	11.184	102.62	
24/03/2022 14:00	3038400	1.822	113.88	11.184	102.546	
24/03/2022 15:00	3042000	1.831	113.795	11.184	102.553	
24/03/2022 16:00	3045600	1.824	113.86	11.184	102.532	
24/03/2022 17:00	3049200	1.815	113.946	11.184	102.492	

WTP-BH041						
Date and Time	Elapsed Time (Seconds)	Corrected Level Depth To Water (mbgl)	Corrected Pressure (mBar)	Temperature (C)	Barometric Pressure (mBar)	Manual Dip Reading (mbgl)
24/03/2022 18:00	3052800	1.821	113.894	11.184	102.499	
24/03/2022 19:00	3056400	1.812	113.976	11.184	102.506	
24/03/2022 20:00	3060000	1.812	113.981	11.184	102.546	
24/03/2022 21:00	3063600	1.825	113.847	11.184	102.59	
24/03/2022 22:00	3067200	1.838	113.726	11.184	102.667	
24/03/2022 23:00	3070800	1.822	113.876	11.184	102.607	
25/03/2022 00:00	3074400	1.82	113.897	11.184	102.62	
25/03/2022 01:00	3078000	1.827	113.835	11.184	102.625	
25/03/2022 02:00	3081600	1.814	113.954	11.184	102.619	
25/03/2022 03:00	3085200	1.832	113.782	11.184	102.633	
25/03/2022 04:00	3088800	1.835	113.749	11.184	102.666	
25/03/2022 05:00	3092400	1.824	113.855	11.236	102.665	
25/03/2022 06:00	3096000	1.833	113.768	11.184	102.67	
25/03/2022 07:00	3099600	1.821	113.885	11.184	102.721	
25/03/2022 08:00	3103200	1.824	113.86	11.184	102.702	
25/03/2022 09:00	3106800	1.822	113.878	11.184	102.717	
25/03/2022 10:00	3110400	1.823	113.87	11.184	102.793	
25/03/2022 11:00	3114000	1.824	113.859	11.184	102.77	
25/03/2022 12:00	3117600	1.836	113.745	11.184	102.749	
25/03/2022 13:00	3121200	1.836	113.746	11.184	102.759	
25/03/2022 14:00	3124800	1.831	113.792	11.184	102.691	
25/03/2022 15:00	3128400	1.839	113.716	11.184	102.654	
25/03/2022 16:00	3132000	1.826	113.843	11.184	102.572	
25/03/2022 17:00	3135600	1.831	113.787	11.184	102.583	
25/03/2022 18:00	3139200	1.831	113.79	11.184	102.558	
25/03/2022 19:00	3142800	1.831	113.793	11.184	102.555	
25/03/2022 20:00	3146400	1.829	113.806	11.184	102.62	
25/03/2022 21:00	3150000	1.834	113.765	11.184	102.707	
25/03/2022 22:00	3153600	1.831	113.792	11.184	102.725	
25/03/2022 23:00	3157200	1.847	113.635	11.184	102.735	
26/03/2022 00:00	3160800	1.84	113.699	11.184	102.783	
26/03/2022 01:00	3164400	1.845	113.659	11.184	102.802	
26/03/2022 02:00	3168000	1.853	113.577	11.184	102.804	
26/03/2022 03:00	3171600	1.84	113.701	11.184	102.805	
26/03/2022 04:00	3175200	1.852	113.586	11.184	102.762	
26/03/2022 05:00	3178800	1.847	113.631	11.184	102.84	
26/03/2022 06:00	3182400	1.86	113.511	11.184	102.915	
26/03/2022 07:00	3186000	1.853	113.578	11.184	102.916	
26/03/2022 08:00	3189600	1.851	113.592	11.184	102.913	
26/03/2022 09:00	3193200	1.85	113.604	11.184	102.901	
26/03/2022 10:00	3196800	1.859	113.522	11.184	102.893	
26/03/2022 11:00	3200400	1.844	113.669	11.184	102.893	
26/03/2022 12:00	3204000	1.859	113.517	11.184	102.921	
26/03/2022 13:00	3207600	1.849	113.619	11.184	102.863	
26/03/2022 14:00	3211200	1.855	113.556	11.184	102.848	

WTP-BH041						
Date and Time	Elapsed Time (Seconds)	Corrected Level Depth To Water (mbgl)	Corrected Pressure (mBar)	Temperature (C)	Barometric Pressure (mBar)	Manual Dip Reading (mbgl)
26/03/2022 15:00	3214800	1.862	113.489	11.184	102.814	
26/03/2022 16:00	3218400	1.846	113.647	11.184	102.757	
26/03/2022 17:00	3222000	1.845	113.655	11.184	102.715	
26/03/2022 18:00	3225600	1.847	113.636	11.184	102.69	
26/03/2022 19:00	3229200	1.831	113.794	11.184	102.678	
26/03/2022 20:00	3232800	1.848	113.627	11.184	102.755	
26/03/2022 21:00	3236400	1.846	113.646	11.236	102.796	
26/03/2022 22:00	3240000	1.85	113.607	11.184	102.819	
26/03/2022 23:00	3243600	1.846	113.645	11.184	102.827	
27/03/2022 00:00	3247200	1.853	113.58	11.184	102.847	
27/03/2022 02:00	3250800	1.864	113.464	11.184	102.85	
27/03/2022 03:00	3254400	1.858	113.527	11.184	102.889	
27/03/2022 04:00	3258000	1.86	113.505	11.184	102.798	
27/03/2022 05:00	3261600	1.851	113.596	11.184	102.763	
27/03/2022 06:00	3265200	1.86	113.507	11.184	102.74	
27/03/2022 07:00	3268800	1.858	113.527	11.184	102.742	
27/03/2022 08:00	3272400	1.862	113.49	11.184	102.712	
27/03/2022 09:00	3276000	1.855	113.554	11.184	102.749	
27/03/2022 10:00	3279600	1.86	113.509	11.184	102.682	
27/03/2022 11:00	3283200	1.866	113.447	11.184	102.699	
27/03/2022 12:00	3286800	1.866	113.45	11.184	102.685	
27/03/2022 13:00	3290400	1.874	113.374	11.184	102.614	
27/03/2022 14:00	3294000	1.865	113.46	11.184	102.517	
27/03/2022 15:00	3297600	1.87	113.408	11.184	102.502	
27/03/2022 16:00	3301200	1.871	113.397	11.184	102.434	
27/03/2022 17:00	3304800	1.865	113.454	11.184	102.343	
27/03/2022 18:00	3308400	1.864	113.469	11.184	102.261	
27/03/2022 19:00	3312000	1.858	113.528	11.184	102.247	
27/03/2022 20:00	3315600	1.868	113.425	11.184	102.238	
27/03/2022 21:00	3319200	1.874	113.369	11.184	102.271	
27/03/2022 22:00	3322800	1.86	113.512	11.184	102.285	
27/03/2022 23:00	3326400	1.866	113.447	11.236	102.331	
28/03/2022 00:00	3330000	1.872	113.385	11.184	102.277	
28/03/2022 01:00	3333600	1.87	113.412	11.184	102.25	
28/03/2022 02:00	3337200	1.872	113.394	11.184	102.246	
28/03/2022 03:00	3340800	1.872	113.388	11.184	102.184	
28/03/2022 04:00	3344400	1.884	113.268	11.184	102.158	
28/03/2022 05:00	3348000	1.885	113.265	11.184	102.082	
28/03/2022 06:00	3351600	1.88	113.315	11.132	102.017	
28/03/2022 07:00	3355200	1.876	113.353	11.184	102.017	
28/03/2022 08:00	3358800	1.87	113.412	11.184	101.992	
28/03/2022 09:00	3362400	1.879	113.326	11.184	101.954	
28/03/2022 10:00	3366000	1.87	113.405	11.184	101.886	
28/03/2022 11:00	3369600	1.865	113.462	11.184	101.875	
28/03/2022 12:00	3373200	1.869	113.422	11.184	101.802	

WTP-BH041						
Date and Time	Elapsed Time (Seconds)	Corrected Level Depth To Water (mbgl)	Corrected Pressure (mBar)	Temperature (C)	Barometric Pressure (mBar)	Manual Dip Reading (mbgl)
28/03/2022 13:00	3376800	1.878	113.331	11.184	101.758	
28/03/2022 14:00	3380400	1.871	113.397	11.184	101.658	
28/03/2022 15:00	3384000	1.875	113.362	11.184	101.592	
28/03/2022 16:00	3387600	1.874	113.373	11.184	101.48	
28/03/2022 17:00	3391200	1.863	113.479	11.184	101.363	
28/03/2022 18:00	3394800	1.863	113.475	11.184	101.356	
28/03/2022 19:00	3398400	1.863	113.477	11.184	101.286	
28/03/2022 20:00	3402000	1.863	113.473	11.184	101.29	
28/03/2022 21:00	3405600	1.865	113.459	11.184	101.304	
28/03/2022 22:00	3409200	1.872	113.387	11.184	101.297	
28/03/2022 23:00	3412800	1.871	113.404	11.184	101.292	
29/03/2022 00:00	3416400	1.877	113.338	11.184	101.312	
29/03/2022 01:00	3420000	1.871	113.399	11.184	101.286	
29/03/2022 02:00	3423600	1.876	113.349	11.184	101.246	
29/03/2022 03:00	3427200	1.881	113.304	11.184	101.224	
29/03/2022 04:00	3430800	1.879	113.323	11.184	101.182	
29/03/2022 05:00	3434400	1.872	113.387	11.184	101.151	
29/03/2022 06:00	3438000	1.865	113.461	11.184	101.111	
29/03/2022 07:00	3441600	1.877	113.346	11.184	101.136	
29/03/2022 08:00	3445200	1.883	113.283	11.184	101.131	
29/03/2022 09:00	3448800	1.893	113.187	11.184	101.126	
29/03/2022 10:00	3452400	1.886	113.25	11.184	101.052	
29/03/2022 11:00	3456000	1.883	113.285	11.184	101.029	
29/03/2022 12:00	3459600	1.904	113.075	11.184	101.014	
29/03/2022 13:00	3463200	1.882	113.295	11.184	100.951	
29/03/2022 14:00	3466800	1.885	113.262	11.184	100.849	
29/03/2022 15:00	3470400	1.882	113.291	11.184	100.865	
29/03/2022 16:00	3474000	1.875	113.363	11.184	100.749	
29/03/2022 17:00	3477600	1.871	113.402	11.184	100.664	
29/03/2022 18:00	3481200	1.874	113.369	11.184	100.675	
29/03/2022 19:00	3484800	1.882	113.293	11.184	100.627	
29/03/2022 20:00	3488400	1.873	113.378	11.184	100.587	
29/03/2022 21:00	3492000	1.878	113.333	11.184	100.621	
29/03/2022 22:00	3495600	1.882	113.296	11.184	100.681	
29/03/2022 23:00	3499200	1.877	113.339	11.184	100.682	
30/03/2022 00:00	3502800	1.881	113.301	11.184	100.664	
30/03/2022 01:00	3506400	1.892	113.196	11.184	100.679	
30/03/2022 02:00	3510000	1.886	113.257	11.184	100.674	
30/03/2022 03:00	3513600	1.886	113.251	11.184	100.646	
30/03/2022 04:00	3517200	1.895	113.161	11.184	100.646	
30/03/2022 05:00	3520800	1.903	113.084	11.184	100.611	
30/03/2022 06:00	3524400	1.902	113.097	11.184	100.576	
30/03/2022 07:00	3528000	1.882	113.294	11.184	100.514	
30/03/2022 08:00	3531600	1.889	113.227	11.184	100.547	
30/03/2022 09:00	3535200	1.897	113.144	11.184	100.586	

WTP-BH041						
Date and Time	Elapsed Time (Seconds)	Corrected Level Depth To Water (mbgl)	Corrected Pressure (mBar)	Temperature (C)	Barometric Pressure (mBar)	Manual Dip Reading (mbgl)
30/03/2022 10:00	3538800	1.894	113.175	11.184	100.464	
30/03/2022 11:00	3542400	1.893	113.186	11.184	100.441	
30/03/2022 12:00	3546000	1.907	113.048	11.184	100.478	
30/03/2022 13:00	3549600	1.884	113.27	11.184	100.392	
30/03/2022 14:00	3553200	1.89	113.217	11.184	100.377	
30/03/2022 15:00	3556800	1.894	113.174	11.184	100.364	
30/03/2022 16:00	3560400	1.905	113.064	11.184	100.396	
30/03/2022 17:00	3564000	1.893	113.187	11.184	100.407	
30/03/2022 18:00	3567600	1.904	113.079	11.184	100.414	
30/03/2022 19:00	3571200	1.901	113.109	11.184	100.519	
30/03/2022 20:00	3574800	1.916	112.954	11.184	100.64	
30/03/2022 21:00	3578400	1.92	112.924	11.184	100.715	
30/03/2022 22:00	3582000	1.916	112.959	11.184	100.792	
30/03/2022 23:00	3585600	1.931	112.813	11.184	100.905	
31/03/2022 00:00	3589200	1.932	112.805	11.184	101.014	
31/03/2022 01:00	3592800	1.935	112.769	11.184	101.061	
31/03/2022 02:00	3596400	1.948	112.648	11.184	101.193	
31/03/2022 03:00	3600000	1.95	112.628	11.184	101.191	
31/03/2022 04:00	3603600	1.935	112.771	11.184	101.273	
31/03/2022 05:00	3607200	1.946	112.668	11.184	101.32	
31/03/2022 06:00	3610800	1.959	112.535	11.184	101.464	
31/03/2022 07:00	3614400	1.958	112.547	11.184	101.496	
31/03/2022 08:00	3618000	1.97	112.429	11.184	101.66	
31/03/2022 09:00	3621600	1.962	112.51	11.236	101.662	
31/03/2022 10:00	3625200	1.954	112.582	11.184	101.574	
31/03/2022 11:00	3628800	1.967	112.458	11.184	101.665	
31/03/2022 12:00	3632400	1.964	112.492	11.184	101.664	
31/03/2022 13:00	3636000	1.961	112.52	11.184	101.692	
31/03/2022 14:00	3639600	1.959	112.54	11.184	101.672	
31/03/2022 15:00	3643200	1.973	112.403	11.184	101.664	
31/03/2022 16:00	3646800	1.973	112.399	11.184	101.644	
31/03/2022 17:00	3650400	1.973	112.401	11.132	101.627	
31/03/2022 18:00	3654000	1.968	112.449	11.184	101.595	
31/03/2022 19:00	3657600	1.972	112.413	11.184	101.642	
31/03/2022 20:00	3661200	1.982	112.308	11.184	101.758	
31/03/2022 21:00	3664800	1.98	112.334	11.184	101.822	
31/03/2022 22:00	3668400	1.989	112.243	11.184	101.902	
31/03/2022 23:00	3672000	1.983	112.305	11.184	101.93	
01/04/2022 00:00	3675600	1.993	112.2	11.184	102.013	
01/04/2022 01:00	3679200	1.994	112.193	11.184	101.997	
01/04/2022 02:00	3682800	1.993	112.2	11.184	102.057	
01/04/2022 03:00	3686400	2.001	112.13	11.184	102.06	
01/04/2022 04:00	3690000	2.005	112.089	11.184	102.134	
01/04/2022 05:00	3693600	2.012	112.016	11.184	102.162	
01/04/2022 06:00	3697200	1.995	112.185	11.184	102.173	

WTP-BH041						
Date and Time	Elapsed Time (Seconds)	Corrected Level Depth To Water (mbgl)	Corrected Pressure (mBar)	Temperature (C)	Barometric Pressure (mBar)	Manual Dip Reading (mbgl)
01/04/2022 07:00	3700800	2.001	112.13	11.184	102.217	
01/04/2022 08:00	3704400	1.989	112.24	11.184	102.276	
01/04/2022 09:00	3708000	1.99	112.234	11.184	102.248	
01/04/2022 10:00	3711600	1.987	112.261	11.184	102.188	
01/04/2022 11:00	3715200	1.976	112.375	11.184	102.185	
01/04/2022 12:00	3718800	1.982	112.308	11.236	102.223	
01/04/2022 13:00	3722400	1.988	112.252	11.184	102.208	
01/04/2022 14:00	3726000	1.991	112.228	11.184	102.164	
01/04/2022 15:00	3729600	1.999	112.147	11.184	102.167	
01/04/2022 16:00	3733200	1.996	112.171	11.184	102.076	
01/04/2022 17:00	3736800	1.99	112.239	11.132	102.015	
01/04/2022 18:00	3740400	1.992	112.212	11.184	102.045	
01/04/2022 19:00	3744000	1.988	112.255	11.184	102.047	
01/04/2022 20:00	3747600	1.987	112.262	11.184	102.041	
01/04/2022 21:00	3751200	1.993	112.206	11.184	102.118	
01/04/2022 22:00	3754800	1.993	112.206	11.184	102.13	
01/04/2022 23:00	3758400	2	112.138	11.184	102.164	
02/04/2022 00:00	3762000	1.992	112.217	11.184	102.175	
02/04/2022 01:00	3765600	1.996	112.176	11.184	102.16	
02/04/2022 02:00	3769200	2.002	112.112	11.184	102.191	
02/04/2022 03:00	3772800	2.016	111.975	11.184	102.193	
02/04/2022 04:00	3776400	2.006	112.075	11.184	102.182	
02/04/2022 05:00	3780000	2.017	111.969	11.184	102.142	
02/04/2022 06:00	3783600	2.008	112.06	11.184	102.118	
02/04/2022 07:00	3787200	2.015	111.985	11.184	102.138	
02/04/2022 08:00	3790800	2	112.139	11.184	102.198	
02/04/2022 09:00	3794400	2.009	112.05	11.184	102.151	
02/04/2022 10:00	3798000	2.01	112.041	11.184	102.127	
02/04/2022 11:00	3801600	2.008	112.056	11.184	102.145	
02/04/2022 12:00	3805200	2.023	111.91	11.184	102.123	
02/04/2022 13:00	3808800	2.006	112.08	11.184	102.122	
02/04/2022 14:00	3812400	2.006	112.074	11.184	102.071	
02/04/2022 15:00	3816000	1.998	112.152	11.184	102.027	
02/04/2022 16:00	3819600	2.014	111.999	11.184	102.022	
02/04/2022 17:00	3823200	2.019	111.951	11.184	102.036	
02/04/2022 18:00	3826800	2.028	111.866	11.184	102.043	
02/04/2022 19:00	3830400	2.02	111.937	11.184	102.084	
02/04/2022 20:00	3834000	2.022	111.925	11.184	102.097	
02/04/2022 21:00	3837600	2.012	112.022	11.184	102.225	
02/04/2022 22:00	3841200	2.028	111.861	11.184	102.374	
02/04/2022 23:00	3844800	2.03	111.839	11.184	102.374	
03/04/2022 00:00	3848400	2.038	111.765	11.184	102.459	
03/04/2022 01:00	3852000	2.025	111.891	11.184	102.478	
03/04/2022 02:00	3855600	2.031	111.835	11.184	102.523	
03/04/2022 03:00	3859200	2.051	111.636	11.184	102.565	

WTP-BH041						
Date and Time	Elapsed Time (Seconds)	Corrected Level Depth To Water (mbgl)	Corrected Pressure (mBar)	Temperature (C)	Barometric Pressure (mBar)	Manual Dip Reading (mbgl)
03/04/2022 04:00	3862800	2.035	111.793	11.184	102.521	
03/04/2022 05:00	3866400	2.043	111.713	11.184	102.578	
03/04/2022 06:00	3870000	2.046	111.682	11.184	102.62	
03/04/2022 07:00	3873600	2.028	111.862	11.184	102.598	
03/04/2022 08:00	3877200	2.035	111.797	11.184	102.584	
03/04/2022 09:00	3880800	2.044	111.703	11.184	102.61	
03/04/2022 10:00	3884400	2.032	111.818	11.184	102.45	
03/04/2022 11:00	3888000	2.038	111.765	11.184	102.459	
03/04/2022 12:00	3891600	2.027	111.87	11.184	102.365	
03/04/2022 13:00	3895200	2.021	111.929	11.184	102.317	
03/04/2022 14:00	3898800	2.017	111.968	11.184	102.267	
03/04/2022 15:00	3902400	2.049	111.653	11.184	102.223	
03/04/2022 16:00	3906000	2.037	111.775	11.184	102.122	
03/04/2022 17:00	3909600	2.034	111.803	11.184	102.128	
03/04/2022 18:00	3913200	2.018	111.963	11.184	101.957	
03/04/2022 19:00	3916800	2.019	111.946	11.184	101.941	
03/04/2022 20:00	3920400	2.007	112.065	11.184	101.889	
03/04/2022 21:00	3924000	2.02	111.943	11.184	101.797	
03/04/2022 22:00	3927600	1.994	112.193	11.184	101.75	
03/04/2022 23:00	3931200	2.022	111.917	11.184	101.733	
04/04/2022 00:00	3934800	2.005	112.087	11.184	101.643	
04/04/2022 01:00	3938400	2.004	112.093	11.184	101.602	
04/04/2022 02:00	3942000	2.01	112.037	11.184	101.546	
04/04/2022 03:00	3945600	2	112.135	11.184	101.425	
04/04/2022 04:00	3949200	2.003	112.11	11.236	101.454	
04/04/2022 05:00	3952800	2.015	111.993	11.184	101.376	
04/04/2022 06:00	3956400	1.987	112.26	11.132	101.33	
04/04/2022 07:00	3960000	1.99	112.233	11.184	101.271	
04/04/2022 08:00	3963600	1.999	112.147	11.184	101.267	
04/04/2022 09:00	3967200	1.99	112.231	11.184	101.251	
04/04/2022 10:00	3970800	2.004	112.097	11.184	101.261	
04/04/2022 11:00	3974400	2	112.135	11.184	101.245	
04/04/2022 12:00	3978000	1.992	112.217	11.184	101.299	
04/04/2022 13:00	3981600	1.99	112.229	11.184	101.32	
04/04/2022 14:00	3985200	1.983	112.302	11.184	101.236	
04/04/2022 15:00	3988800	1.976	112.369	11.184	101.247	
04/04/2022 16:00	3992400	1.991	112.224	11.184	101.224	
04/04/2022 17:00	3996000	1.991	112.222	11.184	101.215	
04/04/2022 18:00	3999600	1.992	112.219	11.184	101.184	
04/04/2022 19:00	4003200	1.975	112.377	11.184	101.172	
04/04/2022 20:00	4006800	1.985	112.286	11.236	101.133	
04/04/2022 21:00	4010400	1.997	112.162	11.184	101.196	
04/04/2022 22:00	4014000	1.964	112.488	11.184	101.174	
04/04/2022 23:00	4017600	1.987	112.26	11.184	101.221	
05/04/2022 00:00	4021200	1.972	112.413	11.184	101.137	

WTP-BH041						
Date and Time	Elapsed Time (Seconds)	Corrected Level Depth To Water (mbgl)	Corrected Pressure (mBar)	Temperature (C)	Barometric Pressure (mBar)	Manual Dip Reading (mbgl)
05/04/2022 01:00	4024800	1.978	112.352	11.184	101.152	
05/04/2022 02:00	4028400	1.978	112.348	11.184	101.1	
05/04/2022 03:00	4032000	1.982	112.313	11.132	101.019	
05/04/2022 04:00	4035600	1.977	112.361	11.184	100.963	
05/04/2022 05:00	4039200	1.97	112.429	11.184	100.941	
05/04/2022 06:00	4042800	1.972	112.407	11.184	100.906	
05/04/2022 07:00	4046400	1.971	112.419	11.184	100.849	
05/04/2022 08:00	4050000	1.96	112.532	11.184	100.826	
05/04/2022 09:00	4053600	1.97	112.431	11.184	100.804	
05/04/2022 10:00	4057200	1.98	112.328	11.184	100.794	
05/04/2022 11:00	4060800	1.947	112.66	11.184	100.766	
05/04/2022 12:00	4064400	1.962	112.504	11.184	100.652	
05/04/2022 13:00	4068000	1.961	112.519	11.184	100.592	
05/04/2022 14:00	4071600	1.957	112.56	11.184	100.517	
05/04/2022 15:00	4075200	1.946	112.668	11.184	100.33	
05/04/2022 16:00	4078800	1.948	112.648	11.184	100.295	
05/04/2022 17:00	4082400	1.948	112.645	11.184	100.151	
05/04/2022 18:00	4086000	1.942	112.705	11.184	100.069	
05/04/2022 19:00	4089600	1.941	112.719	11.184	100.021	
05/04/2022 20:00	4093200	1.936	112.761	11.184	99.889	
05/04/2022 21:00	4096800	1.942	112.708	11.184	99.841	
05/04/2022 22:00	4100400	1.929	112.831	11.184	99.808	
05/04/2022 23:00	4104000	1.929	112.833	11.236	99.686	
06/04/2022 00:00	4107600	1.934	112.781	11.184	99.644	
06/04/2022 01:00	4111200	1.903	113.083	11.184	99.522	
06/04/2022 02:00	4114800	1.926	112.862	11.184	99.506	
06/04/2022 03:00	4118400	1.91	113.021	11.184	99.348	
06/04/2022 04:00	4122000	1.915	112.968	11.184	99.289	
06/04/2022 05:00	4125600	1.914	112.974	11.184	99.125	
06/04/2022 06:00	4129200	1.899	113.125	11.184	99.087	
06/04/2022 07:00	4132800	1.904	113.077	11.184	98.988	
06/04/2022 08:00	4136400	1.898	113.133	11.184	98.944	
06/04/2022 09:00	4140000	1.886	113.257	11.184	98.842	
06/04/2022 10:00	4143600	1.887	113.24	11.184	98.803	
06/04/2022 11:00	4147200	1.881	113.303	11.184	98.797	
06/04/2022 12:00	4150800	1.874	113.372	11.184	98.738	
06/04/2022 13:00	4154400	1.862	113.491	11.184	98.642	
06/04/2022 14:00	4158000	1.849	113.612	11.184	98.6	
06/04/2022 15:00	4161600	1.843	113.67	11.184	98.463	
06/04/2022 16:00	4165200	1.848	113.621	11.184	98.422	
06/04/2022 17:00	4168800	1.842	113.68	11.184	98.352	
06/04/2022 18:00	4172400	1.846	113.649	11.184	98.247	
06/04/2022 19:00	4176000	1.809	114.003	11.184	98.175	
06/04/2022 20:00	4179600	1.819	113.908	11.184	98.169	
06/04/2022 21:00	4183200	1.791	114.18	11.184	98.111	

WTP-BH041						
Date and Time	Elapsed Time (Seconds)	Corrected Level Depth To Water (mbgl)	Corrected Pressure (mBar)	Temperature (C)	Barometric Pressure (mBar)	Manual Dip Reading (mbgl)
06/04/2022 22:00	4186800	1.796	114.136	11.184	98.165	
06/04/2022 23:00	4190400	1.798	114.112	11.184	98.223	
07/04/2022 00:00	4194000	1.794	114.156	11.184	98.213	
07/04/2022 01:00	4197600	1.782	114.271	11.184	98.199	
07/04/2022 02:00	4201200	1.782	114.267	11.184	98.293	
07/04/2022 03:00	4204800	1.77	114.387	11.184	98.297	
07/04/2022 04:00	4208400	1.776	114.335	11.184	98.416	
07/04/2022 05:00	4212000	1.786	114.237	11.184	98.436	
07/04/2022 06:00	4215600	1.781	114.282	11.184	98.559	
07/04/2022 07:00	4219200	1.776	114.33	11.184	98.567	
07/04/2022 08:00	4222800	1.773	114.365	11.184	98.679	
07/04/2022 09:00	4226400	1.781	114.28	11.184	98.719	
07/04/2022 10:00	4230000	1.779	114.3	11.184	98.822	
07/04/2022 11:00	4233600	1.773	114.359	11.184	98.966	
07/04/2022 12:00	4237200	1.779	114.304	11.184	99.133	
07/04/2022 13:00	4240800	1.762	114.466	11.184	99.184	
07/04/2022 14:00	4244400	1.784	114.251	11.184	99.219	
07/04/2022 15:00	4248000	1.766	114.43	11.184	99.299	
07/04/2022 16:00	4251600	1.758	114.504	11.184	99.349	
07/04/2022 17:00	4255200	1.778	114.307	11.184	99.433	
07/04/2022 18:00	4258800	1.766	114.424	11.184	99.474	
07/04/2022 19:00	4262400	1.779	114.301	11.132	99.581	
07/04/2022 20:00	4266000	1.759	114.493	11.184	99.562	
07/04/2022 21:00	4269600	1.751	114.574	11.184	99.616	
07/04/2022 22:00	4273200	1.756	114.528	11.184	99.763	
07/04/2022 23:00	4276800	1.78	114.29	11.184	99.787	
08/04/2022 00:00	4280400	1.781	114.278	11.184	99.766	
08/04/2022 01:00	4284000	1.768	114.411	11.184	99.756	
08/04/2022 02:00	4287600	1.781	114.283	11.184	99.817	
08/04/2022 03:00	4291200	1.776	114.334	11.184	99.777	
08/04/2022 04:00	4294800	1.78	114.294	11.184	99.773	
08/04/2022 05:00	4298400	1.769	114.396	11.184	99.737	
08/04/2022 06:00	4302000	1.769	114.395	11.184	99.773	
08/04/2022 07:00	4305600	1.772	114.372	11.184	99.863	
08/04/2022 08:00	4309200	1.758	114.505	11.184	99.876	
08/04/2022 09:00	4312800	1.766	114.425	11.132	99.985	
08/04/2022 10:00	4316400	1.758	114.511	11.184	99.971	
08/04/2022 11:00	4320000	1.748	114.607	11.236	100.048	
08/04/2022 12:00	4323600	1.757	114.512	11.184	100.105	
08/04/2022 13:00	4327200	1.746	114.621	11.184	100.153	
08/04/2022 14:00	4330800	1.744	114.643	11.184	100.199	
08/04/2022 15:00	4334400	1.761	114.479	11.184	100.262	
08/04/2022 16:00	4338000	1.755	114.535	11.184	100.33	
08/04/2022 17:00	4341600	1.763	114.46	11.184	100.415	
08/04/2022 18:00	4345200	1.752	114.567	11.184	100.5	

WTP-BH041						
Date and Time	Elapsed Time (Seconds)	Corrected Level Depth To Water (mbgl)	Corrected Pressure (mBar)	Temperature (C)	Barometric Pressure (mBar)	Manual Dip Reading (mbgl)
08/04/2022 19:00	4348800	1.747	114.619	11.184	100.639	
08/04/2022 20:00	4352400	1.769	114.403	11.184	100.731	
08/04/2022 21:00	4356000	1.766	114.433	11.184	100.802	
08/04/2022 22:00	4359600	1.78	114.294	11.184	100.953	
08/04/2022 23:00	4363200	1.777	114.319	11.184	101.051	
09/04/2022 00:00	4366800	1.767	114.418	11.184	101.132	
09/04/2022 01:00	4370400	1.783	114.26	11.184	101.301	
09/04/2022 02:00	4374000	1.767	114.423	11.184	101.262	
09/04/2022 03:00	4377600	1.767	114.42	11.184	101.344	
09/04/2022 04:00	4381200	1.767	114.419	11.184	101.356	
09/04/2022 05:00	4384800	1.775	114.34	11.184	101.412	
09/04/2022 06:00	4388400	1.786	114.23	11.184	101.454	
09/04/2022 07:00	4392000	1.78	114.287	11.184	101.476	
09/04/2022 08:00	4395600	1.767	114.417	11.184	101.481	
09/04/2022 09:00	4399200	1.755	114.534	11.184	101.499	
09/04/2022 10:00	4402800	1.757	114.515	11.184	101.462	
09/04/2022 11:00	4406400	1.744	114.64	11.184	101.471	
09/04/2022 12:00	4410000	1.761	114.474	11.184	101.447	
09/04/2022 13:00	4413600	1.761	114.474	11.184	101.458	
09/04/2022 14:00	4417200	1.751	114.573	11.184	101.404	
09/04/2022 15:00	4420800	1.745	114.636	11.184	101.341	
09/04/2022 16:00	4424400	1.76	114.484	11.184	101.291	
09/04/2022 17:00	4428000	1.748	114.605	11.184	101.237	
09/04/2022 18:00	4431600	1.753	114.551	11.184	101.224	
09/04/2022 19:00	4435200	1.757	114.512	11.184	101.184	
09/04/2022 20:00	4438800	1.75	114.584	11.236	101.217	
09/04/2022 21:00	4442400	1.741	114.675	11.184	101.245	
09/04/2022 22:00	4446000	1.746	114.626	11.236	101.299	
09/04/2022 23:00	4449600	1.748	114.607	11.184	101.213	
10/04/2022 00:00	4453200	1.744	114.647	11.184	101.229	
10/04/2022 01:00	4456800	1.76	114.492	11.184	101.182	
10/04/2022 02:00	4460400	1.747	114.618	11.184	101.09	
10/04/2022 03:00	4464000	1.757	114.52	11.184	101.008	
10/04/2022 04:00	4467600	1.749	114.598	11.184	100.918	
10/04/2022 05:00	4471200	1.734	114.738	11.184	100.856	
10/04/2022 06:00	4474800	1.751	114.579	11.184	100.858	
10/04/2022 07:00	4478400	1.736	114.724	11.184	100.86	
10/04/2022 08:00	4482000	1.736	114.723	11.184	100.827	
10/04/2022 09:00	4485600	1.749	114.592	11.184	100.755	
10/04/2022 10:00	4489200	1.742	114.664	11.184	100.717	
10/04/2022 11:00	4492800	1.739	114.69	11.184	100.68	
10/04/2022 12:00	4496400	1.734	114.739	11.236	100.669	
10/04/2022 13:00	4500000	1.728	114.799	11.184	100.639	
10/04/2022 14:00	4503600	1.727	114.813	11.184	100.579	
10/04/2022 15:00	4507200	1.739	114.689	11.184	100.445	

WTP-BH041						
Date and Time	Elapsed Time (Seconds)	Corrected Level Depth To Water (mbgl)	Corrected Pressure (mBar)	Temperature (C)	Barometric Pressure (mBar)	Manual Dip Reading (mbgl)
10/04/2022 16:00	4510800	1.742	114.668	11.184	100.421	
10/04/2022 17:00	4514400	1.745	114.63	11.184	100.403	
10/04/2022 18:00	4518000	1.731	114.771	11.184	100.352	
10/04/2022 19:00	4521600	1.73	114.779	11.184	100.31	
10/04/2022 20:00	4525200	1.73	114.778	11.184	100.233	
10/04/2022 21:00	4528800	1.718	114.902	11.184	100.232	
10/04/2022 22:00	4532400	1.747	114.616	11.184	100.248	
10/04/2022 23:00	4536000	1.742	114.666	11.184	100.221	
11/04/2022 00:00	4539600	1.734	114.744	11.184	100.143	
11/04/2022 01:00	4543200	1.717	114.909	11.184	100.113	
11/04/2022 02:00	4546800	1.731	114.767	11.184	100.018	
11/04/2022 03:00	4550400	1.736	114.722	11.184	99.996	
11/04/2022 04:00	4554000	1.731	114.769	11.184	99.871	
11/04/2022 05:00	4557600	1.725	114.831	11.184	99.82	
11/04/2022 06:00	4561200	1.727	114.812	11.184	99.715	
11/04/2022 07:00	4564800	1.733	114.749	11.184	99.609	
11/04/2022 08:00	4568400	1.726	114.824	11.184	99.579	
11/04/2022 09:00	4572000	1.719	114.893	11.184	99.522	
11/04/2022 10:00	4575600	1.716	114.92	11.184	99.495	
11/04/2022 11:00	4579200	1.721	114.865	11.184	99.314	
11/04/2022 12:00	4582800	1.725	114.827	11.184	99.363	
11/04/2022 13:00	4586400	1.727	114.808	11.184	99.326	
11/04/2022 14:00	4590000	1.732	114.76	11.184	99.34	
11/04/2022 15:00	4593600	1.714	114.934	11.184	99.256	
11/04/2022 16:00	4597200	1.72	114.875	11.184	99.259	
11/04/2022 17:00	4600800	1.722	114.863	11.184	99.27	
11/04/2022 18:00	4604400	1.717	114.904	11.184	99.319	
11/04/2022 19:00	4608000	1.72	114.882	11.184	99.342	
11/04/2022 20:00	4611600	1.712	114.959	11.184	99.377	
11/04/2022 21:00	4615200	1.727	114.806	11.184	99.485	
11/04/2022 22:00	4618800	1.721	114.865	11.184	99.516	
11/04/2022 23:00	4622400	1.724	114.843	11.184	99.538	
12/04/2022 00:00	4626000	1.73	114.785	11.184	99.585	
12/04/2022 01:00	4629600	1.734	114.743	11.184	99.559	
12/04/2022 02:00	4633200	1.738	114.698	11.184	99.582	
12/04/2022 03:00	4636800	1.742	114.661	11.184	99.597	
12/04/2022 04:00	4640400	1.725	114.829	11.184	99.541	
12/04/2022 05:00	4644000	1.737	114.716	11.184	99.564	
12/04/2022 06:00	4647600	1.74	114.679	11.184	99.601	
12/04/2022 07:00	4651200	1.751	114.578	11.184	99.646	
12/04/2022 08:00	4654800	1.743	114.654	11.184	99.693	
12/04/2022 09:00	4658400	1.759	114.492	11.184	99.72	
12/04/2022 10:00	4662000	1.755	114.536	11.184	99.71	
12/04/2022 11:00	4665600	1.759	114.495	11.184	99.784	
12/04/2022 12:00	4669200	1.745	114.631	11.184	99.751	

WTP-BH041						
Date and Time	Elapsed Time (Seconds)	Corrected Level Depth To Water (mbgl)	Corrected Pressure (mBar)	Temperature (C)	Barometric Pressure (mBar)	Manual Dip Reading (mbgl)
12/04/2022 13:00	4672800	1.745	114.63	11.184	99.807	
12/04/2022 14:00	4676400	1.766	114.426	11.184	99.82	
12/04/2022 15:00	4680000	1.77	114.388	11.184	99.847	
12/04/2022 16:00	4683600	1.754	114.546	11.184	99.858	
12/04/2022 17:00	4687200	1.752	114.567	11.184	99.837	
12/04/2022 18:00	4690800	1.751	114.577	11.184	99.928	
12/04/2022 19:00	4694400	1.745	114.634	11.184	99.972	
12/04/2022 20:00	4698000	1.762	114.469	11.184	100.058	
12/04/2022 21:00	4701600	1.76	114.482	11.184	100.168	
12/04/2022 22:00	4705200	1.764	114.449	11.184	100.235	
12/04/2022 23:00	4708800	1.76	114.483	11.184	100.202	
13/04/2022 00:00	4712400	1.76	114.487	11.236	100.325	
13/04/2022 01:00	4716000	1.78	114.296	11.184	100.377	
13/04/2022 02:00	4719600	1.766	114.433	11.184	100.387	
13/04/2022 03:00	4723200	1.783	114.26	11.184	100.447	
13/04/2022 04:00	4726800	1.768	114.408	11.184	100.49	
13/04/2022 05:00	4730400	1.769	114.403	11.184	100.529	
13/04/2022 06:00	4734000	1.782	114.268	11.184	100.585	
13/04/2022 07:00	4737600	1.786	114.229	11.184	100.703	
13/04/2022 08:00	4741200	1.772	114.37	11.184	100.753	
13/04/2022 09:00	4744800	1.774	114.345	11.184	100.901	
13/04/2022 10:00	4748400	1.796	114.132	11.184	100.89	
13/04/2022 11:00	4752000	1.786	114.231	11.184	100.948	
13/04/2022 12:00	4755600	1.801	114.083	11.184	100.995	
13/04/2022 13:00	4759200	1.793	114.165	11.184	101.003	
13/04/2022 14:00	4762800	1.791	114.186	11.236	101.03	
13/04/2022 15:00	4766400	1.813	113.967	11.184	101.099	
13/04/2022 16:00	4770000	1.801	114.086	11.184	101.093	
13/04/2022 17:00	4773600	1.8	114.098	11.184	101.093	
13/04/2022 18:00	4777200	1.806	114.04	11.184	101.128	
13/04/2022 19:00	4780800	1.816	113.934	11.184	101.11	
13/04/2022 20:00	4784400	1.825	113.851	11.184	101.126	
13/04/2022 21:00	4788000	1.831	113.788	11.236	101.193	
13/04/2022 22:00	4791600	1.831	113.793	11.184	101.228	
13/04/2022 23:00	4795200	1.832	113.786	11.184	101.247	
14/04/2022 00:00	4798800	1.849	113.617	11.184	101.304	
14/04/2022 01:00	4802400	1.852	113.59	11.184	101.24	
14/04/2022 02:00	4806000	1.843	113.677	11.184	101.232	
14/04/2022 03:00	4809600	1.841	113.697	11.184	101.223	
14/04/2022 04:00	4813200	1.848	113.63	11.184	101.223	
14/04/2022 05:00	4816800	1.846	113.647	11.184	101.217	
14/04/2022 06:00	4820400	1.858	113.528	11.184	101.236	
14/04/2022 07:00	4824000	1.863	113.481	11.184	101.248	
14/04/2022 08:00	4827600	1.856	113.55	11.184	101.213	
14/04/2022 09:00	4831200	1.86	113.505	11.236	101.239	

WTP-BH041						
Date and Time	Elapsed Time (Seconds)	Corrected Level Depth To Water (mbgl)	Corrected Pressure (mBar)	Temperature (C)	Barometric Pressure (mBar)	Manual Dip Reading (mbgl)
14/04/2022 10:00	4834800	1.865	113.46	11.184	101.269	
14/04/2022 11:00	4838400	1.872	113.385	11.184	101.243	
14/04/2022 12:00	4842000	1.874	113.369	11.184	101.259	
14/04/2022 13:00	4845600	1.878	113.333	11.184	101.307	
14/04/2022 14:00	4849200	1.871	113.397	11.184	101.322	
14/04/2022 15:00	4852800	1.878	113.334	11.184	101.317	
14/04/2022 16:00	4856400	1.876	113.354	11.184	101.308	
14/04/2022 17:00	4860000	1.882	113.296	11.184	101.265	
14/04/2022 18:00	4863600	1.881	113.299	11.184	101.251	
14/04/2022 19:00	4867200	1.881	113.299	11.184	101.273	
14/04/2022 20:00	4870800	1.877	113.339	11.184	101.266	
14/04/2022 21:00	4874400	1.875	113.365	11.184	101.32	
14/04/2022 22:00	4878000	1.883	113.287	11.184	101.353	
14/04/2022 23:00	4881600	1.885	113.258	11.184	101.326	
15/04/2022 00:00	4885200	1.886	113.254	11.184	101.318	
15/04/2022 01:00	4888800	1.883	113.282	11.184	101.268	
15/04/2022 02:00	4892400	1.884	113.273	11.184	101.277	
15/04/2022 03:00	4896000	1.899	113.129	11.184	101.309	
15/04/2022 04:00	4899600	1.9	113.115	11.184	101.311	
15/04/2022 05:00	4903200	1.901	113.111	11.184	101.394	
15/04/2022 06:00	4906800	1.888	113.229	11.184	101.377	
15/04/2022 07:00	4910400	1.898	113.139	11.184	101.467	
15/04/2022 08:00	4914000	1.903	113.088	11.184	101.484	
15/04/2022 09:00	4917600	1.897	113.147	11.184	101.515	
15/04/2022 10:00	4921200	1.907	113.05	11.184	101.612	
15/04/2022 11:00	4924800	1.893	113.183	11.184	101.693	
15/04/2022 12:00	4928400	1.901	113.11	11.184	101.732	
15/04/2022 13:00	4932000	1.892	113.194	11.236	101.786	
15/04/2022 14:00	4935600	1.895	113.161	11.184	101.86	
15/04/2022 15:00	4939200	1.91	113.018	11.184	101.891	
15/04/2022 16:00	4942800	1.906	113.06	11.184	101.917	
15/04/2022 17:00	4946400	1.896	113.152	11.184	101.892	
15/04/2022 18:00	4950000	1.905	113.069	11.184	101.908	
15/04/2022 19:00	4953600	1.919	112.932	11.184	101.933	
15/04/2022 20:00	4957200	1.905	113.066	11.184	101.855	
15/04/2022 21:00	4960800	1.897	113.145	11.184	101.899	
15/04/2022 22:00	4964400	1.887	113.24	11.184	101.916	
15/04/2022 23:00	4968000	1.903	113.082	11.184	101.951	
16/04/2022 00:00	4971600	1.891	113.204	11.184	101.952	
16/04/2022 01:00	4975200	1.896	113.157	11.184	102.078	
16/04/2022 02:00	4978800	1.88	113.307	11.184	102.074	
16/04/2022 03:00	4982400	1.891	113.204	11.184	102.076	
16/04/2022 04:00	4986000	1.887	113.24	11.184	102.074	
16/04/2022 05:00	4989600	1.884	113.268	11.236	102.028	
16/04/2022 06:00	4993200	1.889	113.219	11.184	101.972	

WTP-BH041						
Date and Time	Elapsed Time (Seconds)	Corrected Level Depth To Water (mbgl)	Corrected Pressure (mBar)	Temperature (C)	Barometric Pressure (mBar)	Manual Dip Reading (mbgl)
16/04/2022 07:00	4996800	1.887	113.243	11.184	101.992	
16/04/2022 08:00	5000400	1.889	113.223	11.184	102.001	
16/04/2022 09:00	5004000	1.873	113.381	11.184	101.955	
16/04/2022 10:00	5007600	1.882	113.287	11.184	101.97	
16/04/2022 11:00	5011200	1.882	113.288	11.184	101.981	
16/04/2022 12:00	5014800	1.889	113.225	11.184	101.999	
16/04/2022 13:00	5018400	1.88	113.314	11.184	101.989	
16/04/2022 14:00	5022000	1.885	113.26	11.184	101.987	
16/04/2022 15:00	5025600	1.868	113.427	11.184	101.92	
16/04/2022 16:00	5029200	1.876	113.353	11.184	101.871	
16/04/2022 17:00	5032800	1.882	113.296	11.184	101.827	
16/04/2022 18:00	5036400	1.871	113.404	11.184	101.82	
16/04/2022 19:00	5040000	1.862	113.484	11.184	101.807	
16/04/2022 20:00	5043600	1.876	113.347	11.184	101.776	
16/04/2022 21:00	5047200	1.862	113.49	11.184	101.745	
16/04/2022 22:00	5050800	1.868	113.433	11.184	101.802	
16/04/2022 23:00	5054400	1.866	113.451	11.184	101.762	
17/04/2022 00:00	5058000	1.871	113.395	11.236	101.766	
17/04/2022 01:00	5061600	1.86	113.505	11.184	101.685	
17/04/2022 02:00	5065200	1.866	113.447	11.184	101.631	
17/04/2022 03:00	5068800	1.857	113.539	11.184	101.561	
17/04/2022 04:00	5072400	1.852	113.582	11.184	101.485	
17/04/2022 05:00	5076000	1.862	113.485	11.184	101.458	
17/04/2022 06:00	5079600	1.856	113.546	11.184	101.386	
17/04/2022 07:00	5083200	1.858	113.526	11.184	101.327	
17/04/2022 08:00	5086800	1.836	113.739	11.184	101.226	
17/04/2022 09:00	5090400	1.841	113.692	11.184	101.194	
17/04/2022 10:00	5094000	1.823	113.871	11.184	101.229	
17/04/2022 11:00	5097600	1.814	113.962	11.184	101.138	
17/04/2022 12:00	5101200	1.808	114.017	11.184	101.072	
17/04/2022 13:00	5104800	1.802	114.08	11.184	100.964	
17/04/2022 14:00	5108400	1.801	114.086	11.184	100.913	
17/04/2022 15:00	5112000	1.784	114.248	11.184	100.785	
17/04/2022 16:00	5115600	1.779	114.297	11.184	100.781	
17/04/2022 17:00	5119200	1.775	114.338	11.184	100.818	
17/04/2022 18:00	5122800	1.764	114.445	11.184	100.824	
17/04/2022 19:00	5126400	1.756	114.523	11.184	100.825	
17/04/2022 20:00	5130000	1.741	114.67	11.184	100.925	
17/04/2022 21:00	5133600	1.749	114.593	11.184	100.991	
17/04/2022 22:00	5137200	1.752	114.567	11.184	101.05	
17/04/2022 23:00	5140800	1.762	114.468	11.184	101.06	
18/04/2022 00:00	5144400	1.759	114.496	11.184	101.144	
18/04/2022 01:00	5148000	1.747	114.612	11.184	101.107	
18/04/2022 02:00	5151600	1.757	114.512	11.184	101.207	
18/04/2022 03:00	5155200	1.742	114.668	11.184	101.152	

WTP-BH041						
Date and Time	Elapsed Time (Seconds)	Corrected Level Depth To Water (mbgl)	Corrected Pressure (mBar)	Temperature (C)	Barometric Pressure (mBar)	Manual Dip Reading (mbgl)
18/04/2022 04:00	5158800	1.753	114.56	11.184	101.136	
18/04/2022 05:00	5162400	1.737	114.71	11.184	101.132	
18/04/2022 06:00	5166000	1.747	114.611	11.184	101.142	
18/04/2022 07:00	5169600	1.752	114.562	11.184	101.202	
18/04/2022 08:00	5173200	1.749	114.595	11.184	101.158	
18/04/2022 09:00	5176800	1.727	114.808	11.184	101.192	
18/04/2022 10:00	5180400	1.738	114.701	11.184	101.208	
18/04/2022 11:00	5184000	1.732	114.757	11.184	101.22	
18/04/2022 12:00	5187600	1.747	114.615	11.184	101.238	
18/04/2022 13:00	5191200	1.745	114.632	11.184	101.255	
18/04/2022 14:00	5194800	1.748	114.605	11.184	101.237	
18/04/2022 15:00	5198400	1.733	114.747	11.184	101.23	
18/04/2022 16:00	5202000	1.714	114.941	11.184	101.16	
18/04/2022 17:00	5205600	1.743	114.655	11.184	101.165	
18/04/2022 18:00	5209200	1.731	114.776	11.184	101.19	
18/04/2022 19:00	5212800	1.733	114.756	11.184	101.221	
18/04/2022 20:00	5216400	1.723	114.848	11.184	101.207	
18/04/2022 21:00	5220000	1.724	114.844	11.236	101.239	
18/04/2022 22:00	5223600	1.734	114.743	11.184	101.256	
18/04/2022 23:00	5227200	1.752	114.564	11.184	101.312	
19/04/2022 00:00	5230800	1.747	114.617	11.184	101.293	
19/04/2022 01:00	5234400	1.745	114.637	11.184	101.317	
19/04/2022 02:00	5238000	1.744	114.644	11.184	101.299	
19/04/2022 03:00	5241600	1.743	114.653	11.184	101.358	
19/04/2022 04:00	5245200	1.75	114.585	11.184	101.437	
19/04/2022 05:00	5248800	1.742	114.664	11.184	101.482	
19/04/2022 06:00	5252400	1.755	114.539	11.184	101.562	
19/04/2022 07:00	5256000	1.75	114.588	11.184	101.558	
19/04/2022 08:00	5259600	1.738	114.703	11.184	101.589	
19/04/2022 09:00	5263200	1.746	114.623	11.184	101.624	
19/04/2022 10:00	5266800	1.751	114.571	11.184	101.585	
19/04/2022 11:00	5270400	1.755	114.535	11.184	101.577	
19/04/2022 12:00	5274000	1.737	114.711	11.184	101.569	
19/04/2022 13:00	5277600	1.748	114.6	11.184	101.568	
19/04/2022 14:00	5281200	1.747	114.619	11.184	101.572	
19/04/2022 15:00	5284800	1.733	114.755	11.184	101.571	
19/04/2022 16:00	5288400	1.738	114.704	11.184	101.543	
19/04/2022 17:00	5292000	1.742	114.662	11.184	101.539	
19/04/2022 18:00	5295600	1.745	114.638	11.184	101.508	
19/04/2022 19:00	5299200	1.739	114.688	11.184	101.581	
19/04/2022 20:00	5302800	1.744	114.642	11.184	101.604	
19/04/2022 21:00	5306400	1.744	114.643	11.184	101.638	
19/04/2022 22:00	5310000	1.742	114.664	11.236	101.699	
19/04/2022 23:00	5313600	1.745	114.637	11.184	101.689	
20/04/2022 00:00	5317200	1.741	114.674	11.184	101.697	

WTP-BH041						
Date and Time	Elapsed Time (Seconds)	Corrected Level Depth To Water (mbgl)	Corrected Pressure (mBar)	Temperature (C)	Barometric Pressure (mBar)	Manual Dip Reading (mbgl)
20/04/2022 01:00	5320800	1.731	114.77	11.184	101.679	
20/04/2022 02:00	5324400	1.736	114.719	11.184	101.685	
20/04/2022 03:00	5328000	1.734	114.741	11.184	101.663	
20/04/2022 04:00	5331600	1.737	114.709	11.184	101.594	
20/04/2022 05:00	5335200	1.741	114.669	11.184	101.645	
20/04/2022 06:00	5338800	1.733	114.752	11.184	101.618	
20/04/2022 07:00	5342400	1.739	114.697	11.184	101.617	
20/04/2022 08:00	5346000	1.728	114.803	11.184	101.544	
20/04/2022 09:00	5349600	1.717	114.907	11.184	101.474	
20/04/2022 10:00	5353200	1.73	114.785	11.184	101.394	
20/04/2022 11:00	5356800	1.742	114.66	11.184	101.373	
20/04/2022 12:00	5360400	1.733	114.751	11.184	101.282	
20/04/2022 13:00	5364000	1.722	114.858	11.184	101.22	
20/04/2022 14:00	5367600	1.726	114.819	11.236	101.139	
20/04/2022 15:00	5371200	1.731	114.77	11.184	101.094	
20/04/2022 16:00	5374800	1.731	114.77	11.184	100.971	
20/04/2022 17:00	5378400	1.717	114.904	11.184	100.893	
20/04/2022 18:00	5382000	1.712	114.962	11.184	100.869	
20/04/2022 19:00	5385600	1.719	114.89	11.184	100.862	
20/04/2022 20:00	5389200	1.714	114.934	11.184	100.796	
20/04/2022 21:00	5392800	1.708	114.998	11.184	100.743	
20/04/2022 22:00	5396400	1.722	114.859	11.184	100.759	
20/04/2022 23:00	5400000	1.712	114.96	11.184	100.714	
21/04/2022 00:00	5403600	1.705	115.031	11.184	100.62	
21/04/2022 01:00	5407200	1.722	114.861	11.236	100.671	
21/04/2022 02:00	5410800	1.713	114.948	11.184	100.602	
21/04/2022 03:00	5414400	1.716	114.922	11.184	100.515	
21/04/2022 04:00	5418000	1.713	114.945	11.184	100.481	
21/04/2022 05:00	5421600	1.715	114.924	11.184	100.446	
21/04/2022 06:00	5425200	1.714	114.941	11.184	100.418	
21/04/2022 07:00	5428800	1.711	114.967	11.184	100.437	
21/04/2022 08:00	5432400	1.716	114.919	11.184	100.485	
21/04/2022 09:00	5436000	1.722	114.859	11.184	100.544	
21/04/2022 10:00	5439600	1.722	114.858	11.184	100.602	
21/04/2022 11:00	5443200	1.731	114.767	11.184	100.603	
21/04/2022 12:00	5446800	1.731	114.771	11.184	100.632	
21/04/2022 13:00	5450400	1.738	114.705	11.184	100.598	
21/04/2022 14:00	5454000	1.739	114.689	11.184	100.614	
21/04/2022 15:00	5457600	1.726	114.822	11.184	100.57	
21/04/2022 16:00	5461200	1.726	114.824	11.184	100.591	
21/04/2022 17:00	5464800	1.73	114.784	11.236	100.613	
21/04/2022 18:00	5468400	1.743	114.658	11.184	100.69	
21/04/2022 19:00	5472000	1.75	114.585	11.184	100.673	
21/04/2022 20:00	5475600	1.732	114.759	11.184	100.656	
21/04/2022 21:00	5479200	1.729	114.793	11.184	100.645	

WTP-BH041						
Date and Time	Elapsed Time (Seconds)	Corrected Level Depth To Water (mbgl)	Corrected Pressure (mBar)	Temperature (C)	Barometric Pressure (mBar)	Manual Dip Reading (mbgl)
21/04/2022 22:00	5482800	1.739	114.691	11.184	100.702	
21/04/2022 23:00	5486400	1.733	114.752	11.184	100.719	
22/04/2022 00:00	5490000	1.746	114.628	11.184	100.719	
22/04/2022 01:00	5493600	1.746	114.623	11.184	100.758	
22/04/2022 02:00	5497200	1.746	114.629	11.184	100.752	
22/04/2022 03:00	5500800	1.732	114.762	11.184	100.72	
22/04/2022 04:00	5504400	1.744	114.643	11.184	100.704	
22/04/2022 05:00	5508000	1.75	114.584	11.184	100.775	
22/04/2022 06:00	5511600	1.743	114.657	11.184	100.736	
22/04/2022 07:00	5515200	1.743	114.651	11.184	100.809	
22/04/2022 08:00	5518800	1.758	114.511	11.184	100.769	
22/04/2022 09:00	5522400	1.734	114.738	11.184	100.834	
22/04/2022 10:00	5526000	1.737	114.715	11.184	100.767	
22/04/2022 11:00	5529600	1.746	114.625	11.184	100.745	
22/04/2022 12:00	5533200	1.743	114.654	11.184	100.738	
22/04/2022 13:00	5536800	1.737	114.711	11.184	100.704	
22/04/2022 14:00	5540400	1.741	114.675	11.184	100.672	
22/04/2022 15:00	5544000	1.747	114.614	11.184	100.677	
22/04/2022 16:00	5547600	1.746	114.623	11.184	100.579	
22/04/2022 17:00	5551200	1.75	114.589	11.184	100.568	
22/04/2022 18:00	5554800	1.75	114.585	11.184	100.515	
22/04/2022 19:00	5558400	1.746	114.62	11.184	100.502	
22/04/2022 20:00	5562000	1.73	114.786	11.184	100.472	
22/04/2022 21:00	5565600	1.747	114.618	11.184	100.505	
22/04/2022 22:00	5569200	1.733	114.752	11.184	100.506	
22/04/2022 23:00	5572800	1.751	114.574	11.184	100.526	
23/04/2022 00:00	5576400	1.757	114.515	11.184	100.518	
23/04/2022 01:00	5580000	1.743	114.658	11.184	100.544	
23/04/2022 02:00	5583600	1.753	114.558	11.184	100.509	
23/04/2022 03:00	5587200	1.765	114.437	11.184	100.539	
23/04/2022 04:00	5590800	1.744	114.641	11.184	100.516	
23/04/2022 05:00	5594400	1.754	114.549	11.184	100.495	
23/04/2022 06:00	5598000	1.752	114.57	11.184	100.553	
23/04/2022 07:00	5601600	1.759	114.499	11.184	100.557	
23/04/2022 08:00	5605200	1.741	114.672	11.184	100.507	
23/04/2022 09:00	5608800	1.763	114.458	11.184	100.53	
23/04/2022 10:00	5612400	1.772	114.372	11.236	100.53	
23/04/2022 11:00	5616000	1.757	114.518	11.184	100.515	
23/04/2022 12:00	5619600	1.779	114.302	11.184	100.551	
23/04/2022 13:00	5623200	1.781	114.28	11.184	100.517	
23/04/2022 14:00	5626800	1.752	114.569	11.184	100.453	
23/04/2022 15:00	5630400	1.777	114.323	11.184	100.485	
23/04/2022 16:00	5634000	1.773	114.359	11.236	100.431	
23/04/2022 17:00	5637600	1.761	114.478	11.184	100.443	
23/04/2022 18:00	5641200	1.772	114.373	11.184	100.435	

WTP-BH041						
Date and Time	Elapsed Time (Seconds)	Corrected Level Depth To Water (mbgl)	Corrected Pressure (mBar)	Temperature (C)	Barometric Pressure (mBar)	Manual Dip Reading (mbgl)
23/04/2022 19:00	5644800	1.766	114.425	11.184	100.417	
23/04/2022 20:00	5648400	1.77	114.391	11.184	100.417	
23/04/2022 21:00	5652000	1.788	114.209	11.184	100.531	
23/04/2022 22:00	5655600	1.796	114.133	11.184	100.552	
23/04/2022 23:00	5659200	1.773	114.363	11.184	100.58	
24/04/2022 00:00	5662800	1.78	114.295	11.184	100.625	
24/04/2022 01:00	5666400	1.777	114.321	11.184	100.633	
24/04/2022 02:00	5670000	1.791	114.181	11.184	100.66	
24/04/2022 03:00	5673600	1.778	114.313	11.184	100.697	
24/04/2022 04:00	5677200	1.8	114.091	11.184	100.683	
24/04/2022 05:00	5680800	1.809	114.008	11.236	100.681	
24/04/2022 06:00	5684400	1.802	114.071	11.236	100.719	
24/04/2022 07:00	5688000	1.809	114.003	11.184	100.749	
24/04/2022 08:00	5691600	1.802	114.079	11.184	100.774	
24/04/2022 09:00	5695200	1.813	113.97	11.236	100.752	
24/04/2022 10:00	5698800	1.811	113.986	11.184	100.766	
24/04/2022 11:00	5702400	1.821	113.891	11.184	100.805	
24/04/2022 12:00	5706000	1.824	113.862	11.184	100.89	
24/04/2022 13:00	5709600	1.819	113.911	11.184	100.863	
24/04/2022 14:00	5713200	1.821	113.894	11.184	100.847	
24/04/2022 15:00	5716800	1.838	113.725	11.184	100.836	
24/04/2022 16:00	5720400	1.837	113.729	11.184	100.831	
24/04/2022 17:00	5724000	1.832	113.785	11.184	100.821	
24/04/2022 18:00	5727600	1.844	113.661	11.184	100.934	
24/04/2022 19:00	5731200	1.827	113.83	11.184	100.888	
24/04/2022 20:00	5734800	1.821	113.887	11.184	100.865	
24/04/2022 21:00	5738400	1.836	113.738	11.184	100.98	
24/04/2022 22:00	5742000	1.846	113.643	11.184	101.03	
24/04/2022 23:00	5745600	1.844	113.669	11.184	101.072	
25/04/2022 00:00	5749200	1.839	113.71	11.184	101.031	
25/04/2022 01:00	5752800	1.838	113.726	11.184	101.082	
25/04/2022 02:00	5756400	1.845	113.655	11.184	101.041	
25/04/2022 03:00	5760000	1.841	113.695	11.184	101.045	
25/04/2022 04:00	5763600	1.851	113.593	11.184	101.092	
25/04/2022 05:00	5767200	1.853	113.578	11.184	101.084	
25/04/2022 06:00	5770800	1.858	113.524	11.184	101.105	
25/04/2022 07:00	5774400	1.851	113.593	11.184	101.148	
25/04/2022 08:00	5778000	1.869	113.421	11.184	101.163	
25/04/2022 09:00	5781600	1.87	113.408	11.184	101.22	
25/04/2022 10:00	5785200	1.862	113.49	11.184	101.228	
25/04/2022 11:00	5788800	1.87	113.411	11.236	101.277	
25/04/2022 12:00	5792400	1.878	113.336	11.184	101.27	
25/04/2022 13:00	5796000	1.87	113.414	11.184	101.281	
25/04/2022 14:00	5799600	1.878	113.333	11.184	101.295	
25/04/2022 15:00	5803200	1.882	113.294	11.184	101.267	

WTP-BH041						
Date and Time	Elapsed Time (Seconds)	Corrected Level Depth To Water (mbgl)	Corrected Pressure (mBar)	Temperature (C)	Barometric Pressure (mBar)	Manual Dip Reading (mbgl)
25/04/2022 16:00	5806800	1.888	113.237	11.184	101.245	
25/04/2022 17:00	5810400	1.9	113.115	11.184	101.221	
25/04/2022 18:00	5814000	1.884	113.268	11.184	101.203	
25/04/2022 19:00	5817600	1.892	113.192	11.184	101.234	
25/04/2022 20:00	5821200	1.876	113.348	11.184	101.246	
25/04/2022 21:00	5824800	1.898	113.139	11.184	101.354	
25/04/2022 22:00	5828400	1.905	113.067	11.184	101.426	
25/04/2022 23:00	5832000	1.914	112.976	11.184	101.405	
26/04/2022 00:00	5835600	1.912	113.003	11.184	101.457	
26/04/2022 01:00	5839200	1.915	112.97	11.184	101.535	
26/04/2022 02:00	5842800	1.915	112.964	11.184	101.473	
26/04/2022 03:00	5846400	1.921	112.905	11.236	101.458	
26/04/2022 04:00	5850000	1.911	113.008	11.184	101.474	
26/04/2022 05:00	5853600	1.915	112.968	11.184	101.469	
26/04/2022 06:00	5857200	1.921	112.911	11.184	101.425	
26/04/2022 07:00	5860800	1.913	112.988	11.184	101.539	
26/04/2022 08:00	5864400	1.939	112.738	11.184	101.564	
26/04/2022 09:00	5868000	1.929	112.835	11.184	101.614	
26/04/2022 10:00	5871600	1.938	112.742	11.184	101.617	
26/04/2022 11:00	5875200	1.95	112.621	11.184	101.67	
26/04/2022 12:00	5878800	1.948	112.644	11.184	101.681	
26/04/2022 13:00	5882400	1.939	112.729	11.184	101.675	
26/04/2022 14:00	5886000	1.943	112.692	11.184	101.689	
26/04/2022 15:00	5889600	1.951	112.617	11.184	101.708	
26/04/2022 16:00	5893200	1.954	112.587	11.184	101.693	
26/04/2022 17:00	5896800	1.952	112.61	11.184	101.715	
26/04/2022 18:00	5900400	1.952	112.608	11.184	101.706	
26/04/2022 19:00	5904000	1.955	112.578	11.184	101.769	
26/04/2022 20:00	5907600	1.946	112.663	11.184	101.808	
26/04/2022 21:00	5911200	1.954	112.589	11.184	101.78	
26/04/2022 22:00	5914800	1.965	112.48	11.184	101.844	
26/04/2022 23:00	5918400	1.969	112.442	11.184	101.928	
27/04/2022 00:00	5922000	1.951	112.613	11.184	101.948	
27/04/2022 01:00	5925600	1.968	112.446	11.184	102.002	
27/04/2022 02:00	5929200	1.978	112.349	11.184	102.032	
27/04/2022 03:00	5932800	1.981	112.32	11.184	102.095	
27/04/2022 04:00	5936400	1.986	112.271	11.184	102.178	
27/04/2022 05:00	5940000	1.994	112.193	11.184	102.221	
27/04/2022 06:00	5943600	1.99	112.238	11.184	102.177	
27/04/2022 07:00	5947200	1.984	112.291	11.184	102.236	
27/04/2022 08:00	5950800	1.989	112.244	11.184	102.238	
27/04/2022 09:00	5954400	1.996	112.18	11.184	102.269	
27/04/2022 10:00	5958000	2	112.134	11.184	102.326	
27/04/2022 11:00	5961600	1.998	112.155	11.184	102.283	
27/04/2022 12:00	5965200	2.006	112.075	11.184	102.351	

WTP-BH041						
Date and Time	Elapsed Time (Seconds)	Corrected Level Depth To Water (mbgl)	Corrected Pressure (mBar)	Temperature (C)	Barometric Pressure (mBar)	Manual Dip Reading (mbgl)
27/04/2022 13:00	5968800	1.993	112.205	11.236	102.315	
27/04/2022 14:00	5972400	2.017	111.974	11.184	102.295	
27/04/2022 15:00	5976000	2.01	112.039	11.184	102.275	
27/04/2022 16:00	5979600	2.012	112.015	11.184	102.287	
27/04/2022 17:00	5983200	2.014	111.996	11.184	102.25	
27/04/2022 18:00	5986800	2.01	112.038	11.184	102.264	
27/04/2022 19:00	5990400	1.997	112.169	11.184	102.302	
27/04/2022 20:00	5994000	2.008	112.059	11.184	102.311	
27/04/2022 21:00	5997600	2.022	111.925	11.184	102.377	
27/04/2022 22:00	6001200	2.015	111.986	11.184	102.44	
27/04/2022 23:00	6004800	2.026	111.878	11.236	102.473	
28/04/2022 00:00	6008400	2.031	111.834	11.184	102.569	
28/04/2022 01:00	6012000	2.027	111.876	11.184	102.516	
28/04/2022 02:00	6015600	2.035	111.791	11.184	102.624	
28/04/2022 03:00	6019200	2.041	111.73	11.184	102.628	
28/04/2022 04:00	6022800	2.047	111.677	11.184	102.592	
28/04/2022 05:00	6026400	2.032	111.82	11.184	102.583	
28/04/2022 06:00	6030000	2.054	111.609	11.184	102.604	
28/04/2022 07:00	6033600	2.043	111.714	11.184	102.633	
28/04/2022 08:00	6037200	2.064	111.508	11.184	102.727	
28/04/2022 09:00	6040800	2.054	111.608	11.184	102.729	
28/04/2022 10:00	6044400	2.064	111.513	11.184	102.744	
28/04/2022 11:00	6048000	2.051	111.633	11.184	102.748	
28/04/2022 12:00	6051600	2.083	111.324	11.184	102.731	
28/04/2022 13:00	6055200	2.051	111.633	11.184	102.692	
28/04/2022 14:00	6058800	2.065	111.496	11.184	102.683	
28/04/2022 15:00	6062400	2.067	111.475	11.184	102.647	
28/04/2022 16:00	6066000	2.073	111.423	11.184	102.666	
28/04/2022 17:00	6069600	2.082	111.33	11.184	102.646	
28/04/2022 18:00	6073200	2.083	111.321	11.184	102.622	
28/04/2022 19:00	6076800	2.083	111.322	11.184	102.553	
28/04/2022 20:00	6080400	2.078	111.371	11.184	102.595	
28/04/2022 21:00	6084000	2.076	111.393	11.184	102.685	
28/04/2022 22:00	6087600	2.09	111.25	11.184	102.76	
28/04/2022 23:00	6091200	2.095	111.202	11.184	102.729	
29/04/2022 00:00	6094800	2.088	111.275	11.184	102.836	
29/04/2022 01:00	6098400	2.078	111.377	11.184	102.836	
29/04/2022 02:00	6102000	2.105	111.108	11.184	102.801	
29/04/2022 03:00	6105600	2.107	111.091	11.184	102.806	
29/04/2022 04:00	6109200	2.101	111.146	11.184	102.819	
29/04/2022 05:00	6112800	2.103	111.122	11.184	102.809	
29/04/2022 06:00	6116400	2.111	111.045	11.184	102.807	
29/04/2022 07:00	6120000	2.098	111.173	11.184	102.826	
29/04/2022 08:00	6123600	2.101	111.145	11.184	102.853	
29/04/2022 09:00	6127200	2.087	111.279	11.184	102.877	

WTP-BH041						
Date and Time	Elapsed Time (Seconds)	Corrected Level Depth To Water (mbgl)	Corrected Pressure (mBar)	Temperature (C)	Barometric Pressure (mBar)	Manual Dip Reading (mbgl)
29/04/2022 10:00	6130800	2.094	111.216	11.184	102.85	
29/04/2022 11:00	6134400	2.101	111.144	11.184	102.833	
29/04/2022 12:00	6138000	2.125	110.915	11.184	102.87	
29/04/2022 13:00	6141600	2.109	111.071	11.184	102.804	
29/04/2022 14:00	6145200	2.117	110.993	11.184	102.77	
29/04/2022 15:00	6148800	2.111	111.053	11.184	102.754	
29/04/2022 16:00	6152400	2.113	111.032	11.184	102.664	
29/04/2022 17:00	6156000	2.101	111.145	11.184	102.651	
29/04/2022 18:00	6159600	2.129	110.869	11.236	102.651	
29/04/2022 19:00	6163200	2.105	111.109	11.184	102.586	
29/04/2022 20:00	6166800	2.105	111.102	11.184	102.559	
29/04/2022 21:00	6170400	2.117	110.992	11.184	102.613	
29/04/2022 22:00	6174000	2.114	111.019	11.184	102.632	
29/04/2022 23:00	6177600	2.116	111.004	11.184	102.613	
30/04/2022 00:00	6181200	2.113	111.032	11.184	102.63	
30/04/2022 01:00	6184800	2.109	111.068	11.184	102.594	
30/04/2022 02:00	6188400	2.129	110.867	11.184	102.581	
30/04/2022 03:00	6192000	2.106	111.102	11.184	102.515	
30/04/2022 04:00	6195600	2.121	110.953	11.236	102.533	
30/04/2022 05:00	6199200	2.119	110.969	11.184	102.479	
30/04/2022 06:00	6202800	2.105	111.108	11.184	102.453	
30/04/2022 07:00	6206400	2.115	111.013	11.184	102.525	
30/04/2022 08:00	6210000	2.115	111.01	11.184	102.506	
30/04/2022 09:00	6213600	2.132	110.847	11.184	102.522	
30/04/2022 10:00	6217200	2.128	110.883	11.184	102.475	
30/04/2022 11:00	6220800	2.139	110.771	11.184	102.475	
30/04/2022 12:00	6224400	2.146	110.706	11.184	102.428	
30/04/2022 13:00	6228000	2.132	110.844	11.184	102.334	
30/04/2022 14:00	6231600	2.118	110.976	11.184	102.27	
30/04/2022 15:00	6235200	2.128	110.882	11.184	102.195	
30/04/2022 16:00	6238800	2.126	110.898	11.184	102.156	
30/04/2022 17:00	6242400	2.135	110.813	11.184	102.14	
30/04/2022 18:00	6246000	2.133	110.828	11.184	102.08	
30/04/2022 19:00	6249600	2.133	110.829	11.184	102.057	
30/04/2022 20:00	6253200	2.122	110.937	11.184	102.016	
30/04/2022 21:00	6256800	2.132	110.843	11.184	102.009	
30/04/2022 22:00	6260400	2.129	110.869	11.184	102.039	
30/04/2022 23:00	6264000	2.12	110.957	11.184	101.941	
01/05/2022 00:00	6267600	2.125	110.907	11.184	101.945	
01/05/2022 01:00	6271200	2.125	110.909	11.184	101.898	
01/05/2022 02:00	6274800	2.137	110.796	11.184	101.854	
01/05/2022 03:00	6278400	2.115	111.012	11.184	101.818	
01/05/2022 04:00	6282000	2.124	110.921	11.184	101.797	
01/05/2022 05:00	6285600	2.12	110.963	11.184	101.744	
01/05/2022 06:00	6289200	2.104	111.114	11.184	101.659	

WTP-BH041						
Date and Time	Elapsed Time (Seconds)	Corrected Level Depth To Water (mbgl)	Corrected Pressure (mBar)	Temperature (C)	Barometric Pressure (mBar)	Manual Dip Reading (mbgl)
01/05/2022 07:00	6292800	2.118	110.979	11.184	101.705	
01/05/2022 08:00	6296400	2.128	110.884	11.184	101.642	
01/05/2022 09:00	6300000	2.13	110.859	11.184	101.668	
01/05/2022 10:00	6303600	2.115	111.008	11.184	101.653	
01/05/2022 11:00	6307200	2.119	110.971	11.184	101.601	
01/05/2022 12:00	6310800	2.115	111.006	11.184	101.588	
01/05/2022 13:00	6314400	2.105	111.107	11.184	101.532	
01/05/2022 14:00	6318000	2.114	111.019	11.184	101.541	
01/05/2022 15:00	6321600	2.11	111.059	11.184	101.524	
01/05/2022 16:00	6325200	2.127	110.896	11.184	101.462	
01/05/2022 17:00	6328800	2.107	111.085	11.184	101.475	
01/05/2022 18:00	6332400	2.11	111.063	11.184	101.453	
01/05/2022 19:00	6336000	2.111	111.047	11.184	101.434	
01/05/2022 20:00	6339600	2.103	111.127	11.184	101.456	
01/05/2022 21:00	6343200	2.119	110.975	11.184	101.495	
01/05/2022 22:00	6346800	2.118	110.985	11.184	101.542	
01/05/2022 23:00	6350400	2.104	111.115	11.184	101.468	
02/05/2022 00:00	6354000	2.102	111.14	11.184	101.521	
02/05/2022 01:00	6357600	2.113	111.029	11.184	101.542	
02/05/2022 02:00	6361200	2.105	111.103	11.184	101.524	
02/05/2022 03:00	6364800	2.106	111.095	11.184	101.555	
02/05/2022 04:00	6368400	2.111	111.048	11.184	101.557	
02/05/2022 05:00	6372000	2.107	111.092	11.184	101.558	
02/05/2022 06:00	6375600	2.104	111.12	11.184	101.553	
02/05/2022 07:00	6379200	2.111	111.05	11.184	101.656	
02/05/2022 08:00	6382800	2.105	111.108	11.184	101.688	
02/05/2022 09:00	6386400	2.117	110.986	11.184	101.675	
02/05/2022 10:00	6390000	2.106	111.096	11.184	101.745	
02/05/2022 11:00	6393600	2.111	111.052	11.184	101.756	
02/05/2022 12:00	6397200	2.113	111.03	11.184	101.755	
02/05/2022 13:00	6400800	2.107	111.083	11.184	101.758	
02/05/2022 14:00	6404400	2.114	111.016	11.184	101.791	
02/05/2022 15:00	6408000	2.1	111.152	11.184	101.779	
02/05/2022 16:00	6411600	2.107	111.091	11.184	101.784	
02/05/2022 17:00	6415200	2.112	111.041	11.184	101.744	
02/05/2022 18:00	6418800	2.095	111.207	11.184	101.735	
02/05/2022 19:00	6422400	2.116	111.001	11.184	101.739	
02/05/2022 20:00	6426000	2.102	111.133	11.184	101.73	
02/05/2022 21:00	6429600	2.111	111.051	11.184	101.711	
02/05/2022 22:00	6433200	2.109	111.067	11.184	101.751	
02/05/2022 23:00	6436800	2.096	111.194	11.184	101.737	
03/05/2022 00:00	6440400	2.095	111.2	11.184	101.697	
03/05/2022 01:00	6444000	2.114	111.018	11.184	101.744	
03/05/2022 02:00	6447600	2.103	111.131	11.184	101.71	
03/05/2022 03:00	6451200	2.101	111.142	11.236	101.669	

WTP-BH041						
Date and Time	Elapsed Time (Seconds)	Corrected Level Depth To Water (mbgl)	Corrected Pressure (mBar)	Temperature (C)	Barometric Pressure (mBar)	Manual Dip Reading (mbgl)
03/05/2022 04:00	6454800	2.112	111.037	11.184	101.703	
03/05/2022 05:00	6458400	2.107	111.092	11.184	101.671	
03/05/2022 06:00	6462000	2.11	111.06	11.184	101.657	
03/05/2022 07:00	6465600	2.107	111.092	11.184	101.726	
03/05/2022 08:00	6469200	2.104	111.115	11.184	101.737	
03/05/2022 09:00	6472800	2.125	110.913	11.184	101.748	
03/05/2022 10:00	6476400	2.116	111.002	11.184	101.76	
03/05/2022 11:00	6480000	2.125	110.911	11.184	101.784	
03/05/2022 12:00	6483600	2.121	110.953	11.184	101.753	
03/05/2022 13:00	6487200	2.12	110.965	11.184	101.73	
03/05/2022 14:00	6490800	2.116	110.998	11.184	101.664	
03/05/2022 15:00	6494400	2.107	111.086	11.184	101.643	
03/05/2022 16:00	6498000	2.13	110.858	11.184	101.646	
03/05/2022 17:00	6501600	2.118	110.981	11.184	101.534	
03/05/2022 18:00	6505200	2.125	110.908	11.184	101.506	
03/05/2022 19:00	6508800	2.112	111.04	11.184	101.475	
03/05/2022 20:00	6512400	2.124	110.924	11.184	101.433	
03/05/2022 21:00	6516000	2.112	111.038	11.184	101.443	
03/05/2022 22:00	6519600	2.126	110.898	11.184	101.494	
03/05/2022 23:00	6523200	2.107	111.089	11.184	101.46	
04/05/2022 00:00	6526800	2.12	110.956	11.184	101.413	
04/05/2022 01:00	6530400	2.117	110.994	11.184	101.398	
04/05/2022 02:00	6534000	2.129	110.867	11.184	101.423	
04/05/2022 03:00	6537600	2.129	110.873	11.184	101.406	
04/05/2022 04:00	6541200	2.125	110.915	11.184	101.387	
04/05/2022 05:00	6544800	2.14	110.766	11.184	101.401	
04/05/2022 06:00	6548400	2.134	110.824	11.184	101.388	
04/05/2022 07:00	6552000	2.123	110.927	11.184	101.464	
04/05/2022 08:00	6555600	2.135	110.811	11.184	101.547	
04/05/2022 09:00	6559200	2.131	110.854	11.184	101.594	
04/05/2022 10:00	6562800	2.118	110.984	11.184	101.621	
04/05/2022 11:00	6566400	2.153	110.639	11.184	101.651	
04/05/2022 12:00	6570000	2.141	110.751	11.184	101.719	
04/05/2022 13:00	6573600	2.152	110.649	11.184	101.708	
04/05/2022 14:00	6577200	2.154	110.63	11.184	101.716	
04/05/2022 15:00	6580800	2.148	110.685	11.184	101.673	
04/05/2022 16:00	6584400	2.159	110.576	11.184	101.725	
04/05/2022 17:00	6588000	2.166	110.514	11.184	101.721	
04/05/2022 18:00	6591600	2.152	110.642	11.184	101.727	
04/05/2022 19:00	6595200	2.159	110.576	11.184	101.703	
04/05/2022 20:00	6598800	2.162	110.544	11.184	101.712	
04/05/2022 21:00	6602400	2.143	110.734	11.184	101.759	
04/05/2022 22:00	6606000	2.166	110.512	11.184	101.823	
04/05/2022 23:00	6609600	2.164	110.531	11.184	101.849	
05/05/2022 00:00	6613200	2.17	110.466	11.184	101.88	

WTP-BH041						
Date and Time	Elapsed Time (Seconds)	Corrected Level Depth To Water (mbgl)	Corrected Pressure (mBar)	Temperature (C)	Barometric Pressure (mBar)	Manual Dip Reading (mbgl)
05/05/2022 01:00	6616800	2.177	110.403	11.184	101.808	
05/05/2022 02:00	6620400	2.168	110.49	11.184	101.845	
05/05/2022 03:00	6624000	2.164	110.533	11.184	101.813	
05/05/2022 04:00	6627600	2.176	110.413	11.184	101.833	
05/05/2022 05:00	6631200	2.185	110.324	11.184	101.843	
05/05/2022 06:00	6634800	2.173	110.438	11.184	101.841	
05/05/2022 07:00	6638400	2.186	110.309	11.184	101.936	
05/05/2022 08:00	6642000	2.187	110.305	11.184	101.94	
05/05/2022 09:00	6645600	2.201	110.169	11.184	101.998	
05/05/2022 10:00	6649200	2.18	110.375	11.184	102.017	
05/05/2022 11:00	6652800	2.195	110.226	11.184	102.03	
05/05/2022 12:00	6656400	2.194	110.236	11.184	102.02	
05/05/2022 13:00	6660000	2.191	110.261	11.184	102.018	
05/05/2022 14:00	6663600	2.191	110.264	11.184	102.015	
05/05/2022 15:00	6667200	2.194	110.232	11.184	102.036	
05/05/2022 16:00	6670800	2.216	110.016	11.184	102.016	
05/05/2022 17:00	6674400	2.215	110.025	11.184	101.984	
05/05/2022 18:00	6678000	2.21	110.083	11.184	101.971	
05/05/2022 19:00	6681600	2.189	110.283	11.184	101.951	
05/05/2022 20:00	6685200	2.227	109.914	11.184	101.971	
05/05/2022 21:00	6688800	2.196	110.215	11.184	101.974	
05/05/2022 22:00	6692400	2.206	110.113	11.184	101.986	
05/05/2022 23:00	6696000	2.209	110.087	11.184	102.001	
06/05/2022 00:00	6699600	2.195	110.225	11.184	101.953	
06/05/2022 01:00	6703200	2.219	109.994	11.236	101.964	
06/05/2022 02:00	6706800	2.218	110.005	11.236	101.863	
06/05/2022 03:00	6710400	2.215	110.031	11.184	101.889	
06/05/2022 04:00	6714000	2.216	110.019	11.184	101.923	
06/05/2022 05:00	6717600	2.216	110.021	11.184	101.797	
06/05/2022 06:00	6721200	2.203	110.152	11.184	101.801	
06/05/2022 07:00	6724800	2.223	109.953	11.184	101.831	
06/05/2022 08:00	6728400	2.225	109.934	11.184	101.794	
06/05/2022 09:00	6732000	2.21	110.079	11.184	101.784	
06/05/2022 10:00	6735600	2.217	110.006	11.184	101.812	
06/05/2022 11:00	6739200	2.228	109.898	11.184	101.785	
06/05/2022 12:00	6742800	2.238	109.807	11.184	101.865	
06/05/2022 13:00	6746400	2.224	109.944	11.184	101.818	
06/05/2022 14:00	6750000	2.228	109.902	11.184	101.905	
06/05/2022 15:00	6753600	2.231	109.876	11.184	101.954	
06/05/2022 16:00	6757200	2.227	109.912	11.184	101.962	
06/05/2022 17:00	6760800	2.234	109.846	11.184	101.972	
06/05/2022 18:00	6764400	2.232	109.864	11.184	102.033	
06/05/2022 19:00	6768000	2.227	109.911	11.184	102.132	
06/05/2022 20:00	6771600	2.239	109.796	11.184	102.123	
06/05/2022 21:00	6775200	2.247	109.716	11.184	102.125	

WTP-BH041						
Date and Time	Elapsed Time (Seconds)	Corrected Level Depth To Water (mbgl)	Corrected Pressure (mBar)	Temperature (C)	Barometric Pressure (mBar)	Manual Dip Reading (mbgl)
06/05/2022 22:00	6778800	2.234	109.843	11.184	102.178	
06/05/2022 23:00	6782400	2.224	109.945	11.184	102.199	
07/05/2022 00:00	6786000	2.228	109.898	11.184	102.28	
07/05/2022 01:00	6789600	2.249	109.692	11.184	102.283	
07/05/2022 02:00	6793200	2.232	109.86	11.184	102.329	
07/05/2022 03:00	6796800	2.253	109.66	11.184	102.27	
07/05/2022 04:00	6800400	2.258	109.609	11.184	102.31	
07/05/2022 05:00	6804000	2.233	109.858	11.184	102.298	
07/05/2022 06:00	6807600	2.231	109.871	11.184	102.352	
07/05/2022 07:00	6811200	2.245	109.731	11.184	102.346	
07/05/2022 08:00	6814800	2.246	109.724	11.184	102.409	
07/05/2022 09:00	6818400	2.246	109.729	11.184	102.438	
07/05/2022 10:00	6822000	2.235	109.837	11.184	102.431	
07/05/2022 11:00	6825600	2.256	109.632	11.184	102.468	
07/05/2022 12:00	6829200	2.247	109.712	11.184	102.399	
07/05/2022 13:00	6832800	2.25	109.687	11.184	102.424	
07/05/2022 14:00	6836400	2.261	109.583	11.184	102.427	
07/05/2022 15:00	6840000	2.244	109.742	11.184	102.369	
07/05/2022 16:00	6843600	2.263	109.561	11.184	102.358	
07/05/2022 17:00	6847200	2.249	109.695	11.184	102.28	
07/05/2022 18:00	6850800	2.236	109.821	11.184	102.256	
07/05/2022 19:00	6854400	2.241	109.775	11.184	102.212	
07/05/2022 20:00	6858000	2.237	109.813	11.184	102.107	
07/05/2022 21:00	6861600	2.235	109.83	11.184	102.157	
07/05/2022 22:00	6865200	2.246	109.726	11.184	102.182	
07/05/2022 23:00	6868800	2.229	109.896	11.184	102.158	
08/05/2022 00:00	6872400	2.226	109.92	11.184	102.19	
08/05/2022 01:00	6876000	2.241	109.77	11.184	102.217	
08/05/2022 02:00	6879600	2.238	109.807	11.184	102.236	
08/05/2022 03:00	6883200	2.253	109.659	11.184	102.17	
08/05/2022 04:00	6886800	2.233	109.853	11.236	102.082	
08/05/2022 05:00	6890400	2.245	109.732	11.184	102.097	
08/05/2022 06:00	6894000	2.24	109.785	11.184	102.134	
08/05/2022 07:00	6897600	2.236	109.828	11.184	102.136	
08/05/2022 08:00	6901200	2.234	109.842	11.184	102.19	
08/05/2022 09:00	6904800	2.25	109.683	11.184	102.18	
08/05/2022 10:00	6908400	2.247	109.714	11.184	102.127	
08/05/2022 11:00	6912000	2.243	109.754	11.184	102.087	
08/05/2022 12:00	6915600	2.251	109.679	11.184	102.083	
08/05/2022 13:00	6919200	2.253	109.662	11.184	102.055	
08/05/2022 14:00	6922800	2.245	109.738	11.184	102.013	
08/05/2022 15:00	6926400	2.245	109.737	11.184	101.98	
08/05/2022 16:00	6930000	2.248	109.705	11.184	101.9	
08/05/2022 17:00	6933600	2.231	109.878	11.184	101.828	
08/05/2022 18:00	6937200	2.245	109.733	11.184	101.816	

WTP-BH041						
Date and Time	Elapsed Time (Seconds)	Corrected Level Depth To Water (mbgl)	Corrected Pressure (mBar)	Temperature (C)	Barometric Pressure (mBar)	Manual Dip Reading (mbgl)
08/05/2022 19:00	6940800	2.234	109.842	11.184	101.785	
08/05/2022 20:00	6944400	2.233	109.851	11.184	101.753	
08/05/2022 21:00	6948000	2.228	109.902	11.184	101.737	
08/05/2022 22:00	6951600	2.243	109.753	11.184	101.683	
08/05/2022 23:00	6955200	2.237	109.812	11.236	101.695	
09/05/2022 00:00	6958800	2.243	109.758	11.184	101.577	
09/05/2022 01:00	6962400	2.226	109.921	11.184	101.538	
09/05/2022 02:00	6966000	2.251	109.672	11.184	101.573	
09/05/2022 03:00	6969600	2.252	109.664	11.184	101.468	
09/05/2022 04:00	6973200	2.237	109.813	11.184	101.309	
09/05/2022 05:00	6976800	2.238	109.805	11.184	101.271	
09/05/2022 06:00	6980400	2.234	109.839	11.184	101.147	
09/05/2022 07:00	6984000	2.231	109.877	11.184	101.176	
09/05/2022 08:00	6987600	2.217	110.013	11.184	101.074	
09/05/2022 09:00	6991200	2.237	109.817	11.184	101.056	
09/05/2022 10:00	6994800	2.216	110.019	11.184	100.923	
09/05/2022 11:00	6998400	2.232	109.864	11.184	100.853	
09/05/2022 12:00	7002000	2.219	109.995	11.184	100.766	
09/05/2022 13:00	7005600	2.223	109.948	11.184	100.701	
09/05/2022 14:00	7009200	2.228	109.905	11.184	100.587	
09/05/2022 15:00	7012800	2.218	110.001	11.184	100.558	
09/05/2022 16:00	7016400	2.226	109.926	11.184	100.588	
09/05/2022 17:00	7020000	2.206	110.115	11.184	100.478	
09/05/2022 18:00	7023600	2.217	110.015	11.184	100.443	
09/05/2022 19:00	7027200	2.225	109.933	11.184	100.502	
09/05/2022 20:00	7030800	2.228	109.9	11.184	100.602	
09/05/2022 21:00	7034400	2.227	109.908	11.184	100.663	
09/05/2022 22:00	7038000	2.218	110.004	11.184	100.701	
09/05/2022 23:00	7041600	2.216	110.024	11.184	100.703	
10/05/2022 00:00	7045200	2.223	109.951	11.184	100.642	
10/05/2022 01:00	7048800	2.22	109.983	11.184	100.599	
10/05/2022 02:00	7052400	2.205	110.131	11.184	100.608	
10/05/2022 03:00	7056000	2.217	110.009	11.184	100.572	
10/05/2022 04:00	7059600	2.205	110.13	11.184	100.542	
10/05/2022 05:00	7063200	2.203	110.146	11.184	100.514	
10/05/2022 06:00	7066800	2.188	110.293	11.184	100.457	
10/05/2022 07:00	7070400	2.189	110.28	11.184	100.526	
10/05/2022 08:00	7074000	2.179	110.386	11.184	100.555	
10/05/2022 09:00	7077600	2.194	110.234	11.184	100.606	
10/05/2022 10:00	7081200	2.193	110.245	11.184	100.595	
10/05/2022 11:00	7084800	2.185	110.327	11.184	100.648	
10/05/2022 12:00	7088400	2.19	110.272	11.184	100.68	
10/05/2022 13:00	7092000	2.172	110.453	11.184	100.624	
10/05/2022 14:00	7095600	2.165	110.516	11.184	100.616	
10/05/2022 15:00	7099200	2.165	110.52	11.184	100.534	

WTP-BH041						
Date and Time	Elapsed Time (Seconds)	Corrected Level Depth To Water (mbgl)	Corrected Pressure (mBar)	Temperature (C)	Barometric Pressure (mBar)	Manual Dip Reading (mbgl)
10/05/2022 16:00	7102800	2.173	110.441	11.184	100.512	
10/05/2022 17:00	7106400	2.157	110.599	11.184	100.466	
10/05/2022 18:00	7110000	2.133	110.834	11.184	100.355	
10/05/2022 19:00	7113600	2.143	110.737	11.184	100.328	
10/05/2022 20:00	7117200	2.12	110.965	11.184	100.269	
10/05/2022 21:00	7120800	2.122	110.944	11.184	100.222	
10/05/2022 22:00	7124400	2.123	110.933	11.184	100.2	
10/05/2022 23:00	7128000	2.125	110.915	11.184	100.184	
11/05/2022 00:00	7131600	2.114	111.019	11.184	100.193	
11/05/2022 01:00	7135200	2.106	111.101	11.184	100.121	
11/05/2022 02:00	7138800	2.106	111.098	11.184	100.057	
11/05/2022 03:00	7142400	2.103	111.13	11.184	100.013	
11/05/2022 04:00	7146000	2.099	111.165	11.184	100.012	
11/05/2022 05:00	7149600	2.096	111.195	11.184	100.005	
11/05/2022 06:00	7153200	2.091	111.24	11.236	100.02	
11/05/2022 07:00	7156800	2.076	111.396	11.184	100.006	
11/05/2022 08:00	7160400	2.076	111.39	11.184	100.068	
11/05/2022 09:00	7164000	2.088	111.27	11.184	100.222	
11/05/2022 10:00	7167600	2.075	111.399	11.184	100.307	
11/05/2022 11:00	7171200	2.075	111.399	11.184	100.329	
11/05/2022 12:00	7174800	2.08	111.35	11.184	100.378	
11/05/2022 13:00	7178400	2.06	111.552	11.184	100.424	
11/05/2022 14:00	7182000	2.055	111.594	11.184	100.449	
11/05/2022 15:00	7185600	2.061	111.54	11.236	100.518	
11/05/2022 16:00	7189200	2.067	111.479	11.184	100.564	
11/05/2022 17:00	7192800	2.075	111.402	11.184	100.697	
11/05/2022 18:00	7196400	2.074	111.411	11.184	100.733	
11/05/2022 19:00	7200000	2.072	111.435	11.184	100.855	
11/05/2022 20:00	7203600	2.074	111.411	11.184	100.879	
11/05/2022 21:00	7207200	2.076	111.393	11.184	100.909	
11/05/2022 22:00	7210800	2.07	111.455	11.184	101.026	
11/05/2022 23:00	7214400	2.071	111.44	11.184	101.053	
12/05/2022 00:00	7218000	2.07	111.45	11.184	101.133	
12/05/2022 01:00	7221600	2.088	111.277	11.236	101.174	
12/05/2022 02:00	7225200	2.082	111.33	11.184	101.219	
12/05/2022 03:00	7228800	2.086	111.296	11.184	101.242	
12/05/2022 04:00	7232400	2.098	111.174	11.184	101.229	
12/05/2022 05:00	7236000	2.089	111.26	11.184	101.176	
12/05/2022 06:00	7239600	2.074	111.408	11.184	101.185	
12/05/2022 07:00	7243200	2.092	111.234	11.184	101.236	
12/05/2022 08:00	7246800	2.095	111.203	11.184	101.211	
12/05/2022 09:00	7250400	2.096	111.197	11.184	101.262	
12/05/2022 10:00	7254000	2.103	111.129	11.184	101.229	
12/05/2022 11:00	7257600	2.095	111.208	11.184	101.24	
12/05/2022 12:00	7261200	2.083	111.324	11.184	101.158	

WTP-BH041						
Date and Time	Elapsed Time (Seconds)	Corrected Level Depth To Water (mbgl)	Corrected Pressure (mBar)	Temperature (C)	Barometric Pressure (mBar)	Manual Dip Reading (mbgl)
12/05/2022 13:00	7264800	2.088	111.276	11.184	101.138	
12/05/2022 14:00	7268400	2.097	111.187	11.184	101.16	
12/05/2022 15:00	7272000	2.097	111.184	11.184	101.118	
12/05/2022 16:00	7275600	2.086	111.297	11.184	101.106	
12/05/2022 17:00	7279200	2.092	111.236	11.184	101.088	
12/05/2022 18:00	7282800	2.076	111.395	11.184	101.03	
12/05/2022 19:00	7286400	2.095	111.205	11.184	101.085	
12/05/2022 20:00	7290000	2.1	111.157	11.184	101.043	
12/05/2022 21:00	7293600	2.089	111.266	11.184	101.114	
12/05/2022 22:00	7297200	2.094	111.215	11.184	101.098	
12/05/2022 23:00	7300800	2.102	111.135	11.184	101.133	
13/05/2022 00:00	7304400	2.085	111.3	11.184	101.192	
13/05/2022 01:00	7308000	2.094	111.219	11.184	101.116	
13/05/2022 02:00	7311600	2.093	111.221	11.184	101.103	
13/05/2022 03:00	7315200	2.092	111.232	11.184	101.092	
13/05/2022 04:00	7318800	2.081	111.34	11.184	101.063	
13/05/2022 05:00	7322400	2.102	111.136	11.184	101.03	
13/05/2022 06:00	7326000	2.102	111.139	11.184	101.083	
13/05/2022 07:00	7329600	2.106	111.096	11.184	101.071	
13/05/2022 08:00	7333200	2.107	111.085	11.184	101.104	
13/05/2022 09:00	7336800	2.111	111.044	11.184	101.111	
13/05/2022 10:00	7340400	2.113	111.028	11.184	101.149	
13/05/2022 11:00	7344000	2.113	111.031	11.184	101.226	
13/05/2022 12:00	7347600	2.111	111.051	11.184	101.251	
13/05/2022 13:00	7351200	2.11	111.057	11.184	101.357	
13/05/2022 14:00	7354800	2.121	110.947	11.184	101.344	
13/05/2022 15:00	7358400	2.127	110.894	11.184	101.374	
13/05/2022 16:00	7362000	2.122	110.938	11.184	101.353	
13/05/2022 17:00	7365600	2.126	110.905	11.184	101.419	
13/05/2022 18:00	7369200	2.125	110.909	11.184	101.437	
13/05/2022 19:00	7372800	2.13	110.865	11.184	101.425	
13/05/2022 20:00	7376400	2.143	110.733	11.184	101.445	
13/05/2022 21:00	7380000	2.119	110.967	11.184	101.413	
13/05/2022 22:00	7383600	2.131	110.848	11.184	101.464	
13/05/2022 23:00	7387200	2.139	110.778	11.184	101.478	
14/05/2022 00:00	7390800	2.13	110.857	11.184	101.455	
14/05/2022 01:00	7394400	2.133	110.831	11.184	101.47	
14/05/2022 02:00	7398000	2.134	110.824	11.184	101.456	
14/05/2022 03:00	7401600	2.135	110.814	11.184	101.521	
14/05/2022 04:00	7405200	2.145	110.713	11.184	101.442	
14/05/2022 05:00	7408800	2.138	110.786	11.184	101.459	
14/05/2022 06:00	7412400	2.155	110.616	11.184	101.472	
14/05/2022 07:00	7416000	2.16	110.571	11.184	101.495	
14/05/2022 08:00	7419600	2.16	110.568	11.184	101.565	
14/05/2022 09:00	7423200	2.146	110.707	11.184	101.572	

WTP-BH041						
Date and Time	Elapsed Time (Seconds)	Corrected Level Depth To Water (mbgl)	Corrected Pressure (mBar)	Temperature (C)	Barometric Pressure (mBar)	Manual Dip Reading (mbgl)
14/05/2022 10:00	7426800	2.153	110.641	11.184	101.559	
14/05/2022 11:00	7430400	2.168	110.493	11.184	101.595	
14/05/2022 12:00	7434000	2.159	110.583	11.184	101.573	
14/05/2022 13:00	7437600	2.152	110.647	11.184	101.565	
14/05/2022 14:00	7441200	2.177	110.399	11.184	101.531	
14/05/2022 15:00	7444800	2.177	110.406	11.184	101.536	
14/05/2022 16:00	7448400	2.166	110.511	11.184	101.487	
14/05/2022 17:00	7452000	2.172	110.449	11.184	101.437	
14/05/2022 18:00	7455600	2.163	110.537	11.184	101.349	
14/05/2022 19:00	7459200	2.175	110.418	11.184	101.311	
14/05/2022 20:00	7462800	2.169	110.478	11.184	101.25	
14/05/2022 21:00	7466400	2.168	110.492	11.184	101.247	
14/05/2022 22:00	7470000	2.177	110.403	11.184	101.224	
14/05/2022 23:00	7473600	2.183	110.347	11.184	101.235	
15/05/2022 00:00	7477200	2.186	110.317	11.184	101.198	
15/05/2022 01:00	7480800	2.173	110.444	11.184	101.183	
15/05/2022 02:00	7484400	2.171	110.464	11.184	101.096	
15/05/2022 03:00	7488000	2.182	110.356	11.184	101.069	
15/05/2022 04:00	7491600	2.17	110.473	11.184	101.064	
15/05/2022 05:00	7495200	2.187	110.305	11.184	101.075	
15/05/2022 06:00	7498800	2.186	110.312	11.184	100.955	
15/05/2022 07:00	7502400	2.175	110.419	11.184	100.983	
15/05/2022 08:00	7506000	2.161	110.556	11.184	100.958	
15/05/2022 09:00	7509600	2.183	110.348	11.184	100.954	
15/05/2022 10:00	7513200	2.19	110.278	11.132	100.974	
15/05/2022 11:00	7516800	2.193	110.243	11.184	100.855	
15/05/2022 12:00	7520400	2.154	110.628	11.184	100.684	
15/05/2022 13:00	7524000	2.183	110.344	11.184	100.788	
15/05/2022 14:00	7527600	2.182	110.351	11.184	100.624	
15/05/2022 15:00	7531200	2.183	110.345	11.184	100.54	
15/05/2022 16:00	7534800	2.175	110.421	11.184	100.486	
15/05/2022 17:00	7538400	2.169	110.484	11.184	100.39	
15/05/2022 18:00	7542000	2.176	110.411	11.184	100.316	
15/05/2022 19:00	7545600	2.161	110.558	11.184	100.237	
15/05/2022 20:00	7549200	2.166	110.51	11.184	100.195	
15/05/2022 21:00	7552800	2.178	110.396	11.184	100.163	
15/05/2022 22:00	7556400	2.162	110.549	11.184	100.1	
15/05/2022 23:00	7560000	2.173	110.442	11.184	100.072	
16/05/2022 00:00	7563600	2.178	110.391	11.184	100.067	
16/05/2022 01:00	7567200	2.184	110.335	11.184	100.045	
16/05/2022 02:00	7570800	2.172	110.451	11.184	99.962	
16/05/2022 03:00	7574400	2.176	110.413	11.184	100	
16/05/2022 04:00	7578000	2.159	110.58	11.184	99.878	
16/05/2022 05:00	7581600	2.169	110.477	11.184	99.857	
16/05/2022 06:00	7585200	2.181	110.367	11.184	99.889	

WTP-BH041						
Date and Time	Elapsed Time (Seconds)	Corrected Level Depth To Water (mbgl)	Corrected Pressure (mBar)	Temperature (C)	Barometric Pressure (mBar)	Manual Dip Reading (mbgl)
16/05/2022 07:00	7588800	2.181	110.364	11.184	99.925	
16/05/2022 08:00	7592400	2.191	110.264	11.184	100.003	
16/05/2022 09:00	7596000	2.179	110.384	11.184	100.029	
16/05/2022 10:00	7599600	2.197	110.205	11.184	100.118	
16/05/2022 11:00	7603200	2.189	110.283	11.184	100.107	
16/05/2022 12:00	7606800	2.192	110.253	11.184	100.171	
16/05/2022 13:00	7610400	2.202	110.152	11.184	100.238	
16/05/2022 14:00	7614000	2.201	110.163	11.184	100.227	
16/05/2022 15:00	7617600	2.213	110.051	11.184	100.249	
16/05/2022 16:00	7621200	2.224	109.942	11.184	100.314	
16/05/2022 17:00	7624800	2.212	110.054	11.184	100.325	
16/05/2022 18:00	7628400	2.216	110.021	11.184	100.381	
16/05/2022 19:00	7632000	2.22	109.978	11.184	100.401	
16/05/2022 20:00	7635600	2.215	110.029	11.184	100.372	
16/05/2022 21:00	7639200	2.223	109.953	11.184	100.359	
16/05/2022 22:00	7642800	2.228	109.899	11.184	100.424	
16/05/2022 23:00	7646400	2.228	109.903	11.184	100.307	
17/05/2022 00:00	7650000	2.212	110.06	11.184	100.274	
17/05/2022 01:00	7653600	2.226	109.925	11.184	100.218	
17/05/2022 02:00	7657200	2.227	109.911	11.184	100.142	
17/05/2022 03:00	7660800	2.233	109.85	11.184	100.113	
17/05/2022 04:00	7664400	2.235	109.831	11.184	100.087	
17/05/2022 05:00	7668000	2.239	109.793	11.184	100.091	
17/05/2022 06:00	7671600	2.248	109.707	11.184	100.144	
17/05/2022 07:00	7675200	2.234	109.842	11.184	100.256	
17/05/2022 08:00	7678800	2.228	109.903	11.184	100.319	
17/05/2022 09:00	7682400	2.24	109.782	11.184	100.373	
17/05/2022 10:00	7686000	2.26	109.585	11.184	100.457	
17/05/2022 11:00	7689600	2.25	109.684	11.184	100.459	
17/05/2022 12:00	7693200	2.256	109.632	11.184	100.388	
17/05/2022 13:00	7696800	2.247	109.716	11.184	100.393	
17/05/2022 14:00	7700400	2.251	109.681	11.184	100.35	
17/05/2022 15:00	7704000	2.246	109.726	11.184	100.405	
17/05/2022 16:00	7707600	2.252	109.669	11.184	100.317	
17/05/2022 17:00	7711200	2.267	109.523	11.132	100.312	
17/05/2022 18:00	7714800	2.265	109.535	11.184	100.271	
17/05/2022 19:00	7718400	2.275	109.441	11.184	100.252	
17/05/2022 20:00	7722000	2.269	109.5	11.184	100.171	
17/05/2022 21:00	7725600	2.255	109.636	11.184	100.147	
17/05/2022 22:00	7729200	2.253	109.662	11.184	100.178	
17/05/2022 23:00	7732800	2.271	109.477	11.184	100.205	
18/05/2022 00:00	7736400	2.257	109.619	11.184	100.266	
18/05/2022 01:00	7740000	2.262	109.572	11.184	100.38	
18/05/2022 02:00	7743600	2.267	109.519	11.184	100.433	
18/05/2022 03:00	7747200	2.272	109.474	11.184	100.49	

WTP-BH041						
Date and Time	Elapsed Time (Seconds)	Corrected Level Depth To Water (mbgl)	Corrected Pressure (mBar)	Temperature (C)	Barometric Pressure (mBar)	Manual Dip Reading (mbgl)
18/05/2022 04:00	7750800	2.268	109.506	11.184	100.513	
18/05/2022 05:00	7754400	2.275	109.444	11.184	100.564	
18/05/2022 06:00	7758000	2.266	109.526	11.184	100.572	
18/05/2022 07:00	7761600	2.265	109.537	11.184	100.707	
18/05/2022 08:00	7765200	2.277	109.426	11.184	100.695	
18/05/2022 09:00	7768800	2.287	109.322	11.184	100.698	
18/05/2022 10:00	7772400	2.276	109.429	11.184	100.602	
18/05/2022 11:00	7776000	2.291	109.285	11.184	100.578	
18/05/2022 12:00	7779600	2.276	109.432	11.184	100.497	
18/05/2022 13:00	7783200	2.275	109.446	11.184	100.45	
18/05/2022 14:00	7786800	2.282	109.375	11.184	100.374	
18/05/2022 15:00	7790400	2.279	109.4	11.184	100.271	
18/05/2022 16:00	7794000	2.281	109.388	11.184	100.205	
18/05/2022 17:00	7797600	2.27	109.488	11.184	100.082	
18/05/2022 18:00	7801200	2.278	109.414	11.184	100.122	
18/05/2022 19:00	7804800	2.28	109.393	11.184	100.165	
18/05/2022 20:00	7808400	2.29	109.297	11.184	100.149	
18/05/2022 21:00	7812000	2.261	109.581	11.184	100.258	
18/05/2022 22:00	7815600	2.279	109.407	11.184	100.432	
18/05/2022 23:00	7819200	2.28	109.393	11.184	100.637	
19/05/2022 00:00	7822800	2.274	109.448	11.184	100.661	
19/05/2022 01:00	7826400	2.275	109.444	11.184	100.699	
19/05/2022 02:00	7830000	2.267	109.516	11.184	100.672	
19/05/2022 03:00	7833600	2.257	109.616	11.184	100.764	
19/05/2022 04:00	7837200	2.273	109.466	11.184	100.823	
19/05/2022 05:00	7840800	2.283	109.363	11.184	100.915	
19/05/2022 06:00	7844400	2.267	109.521	11.184	100.925	
19/05/2022 07:00	7848000	2.235	109.836	11.184	100.902	
19/05/2022 08:00	7851600	2.25	109.687	11.184	100.939	
19/05/2022 09:00	7855200	2.256	109.626	11.184	100.989	
19/05/2022 10:00	7858800	2.239	109.793	11.184	100.957	
19/05/2022 11:00	7862400	2.244	109.745	11.184	100.983	
19/05/2022 12:00	7866000	2.234	109.842	11.184	100.987	
19/05/2022 13:00	7869600	2.229	109.893	11.184	100.969	
19/05/2022 14:00	7873200	2.238	109.809	11.184	100.986	
19/05/2022 15:00	7876800	2.236	109.822	11.184	101.007	
19/05/2022 16:00	7880400	2.224	109.94	11.184	100.99	
19/05/2022 17:00	7884000	2.234	109.84	11.184	101.023	
19/05/2022 18:00	7887600	2.223	109.948	11.132	100.989	
19/05/2022 19:00	7891200	2.218	109.997	11.184	101	
19/05/2022 20:00	7894800	2.213	110.052	11.184	101.002	
19/05/2022 21:00	7898400	2.225	109.931	11.184	100.987	
19/05/2022 22:00	7902000	2.222	109.96	11.184	101.049	
19/05/2022 23:00	7905600	2.198	110.197	11.184	100.958	
20/05/2022 00:00	7909200	2.204	110.136	11.184	100.951	

WTP-BH041						
Date and Time	**Elapsed Time (Seconds)**	**Corrected Level Depth To Water (mbgl)**	**Corrected Pressure (mBar)**	**Temperature (C)**	**Barometric Pressure (mBar)**	**Manual Dip Reading (mbgl)**
20/05/2022 01:00	7912800	2.211	110.071	11.184	100.927	
20/05/2022 02:00	7916400	2.193	110.249	11.184	100.917	
20/05/2022 03:00	7920000	2.199	110.191	11.184	100.784	
20/05/2022 04:00	7923600	2.192	110.259	11.184	100.75	
20/05/2022 05:00	7927200	2.182	110.349	11.184	100.727	
20/05/2022 06:00	7930800	2.194	110.234	11.184	100.685	
20/05/2022 07:00	7934400	2.186	110.311	11.184	100.664	
20/05/2022 08:00	7938000	2.193	110.243	11.184	100.687	
20/05/2022 09:00	7941600	2.178	110.389	11.184	100.698	2.27

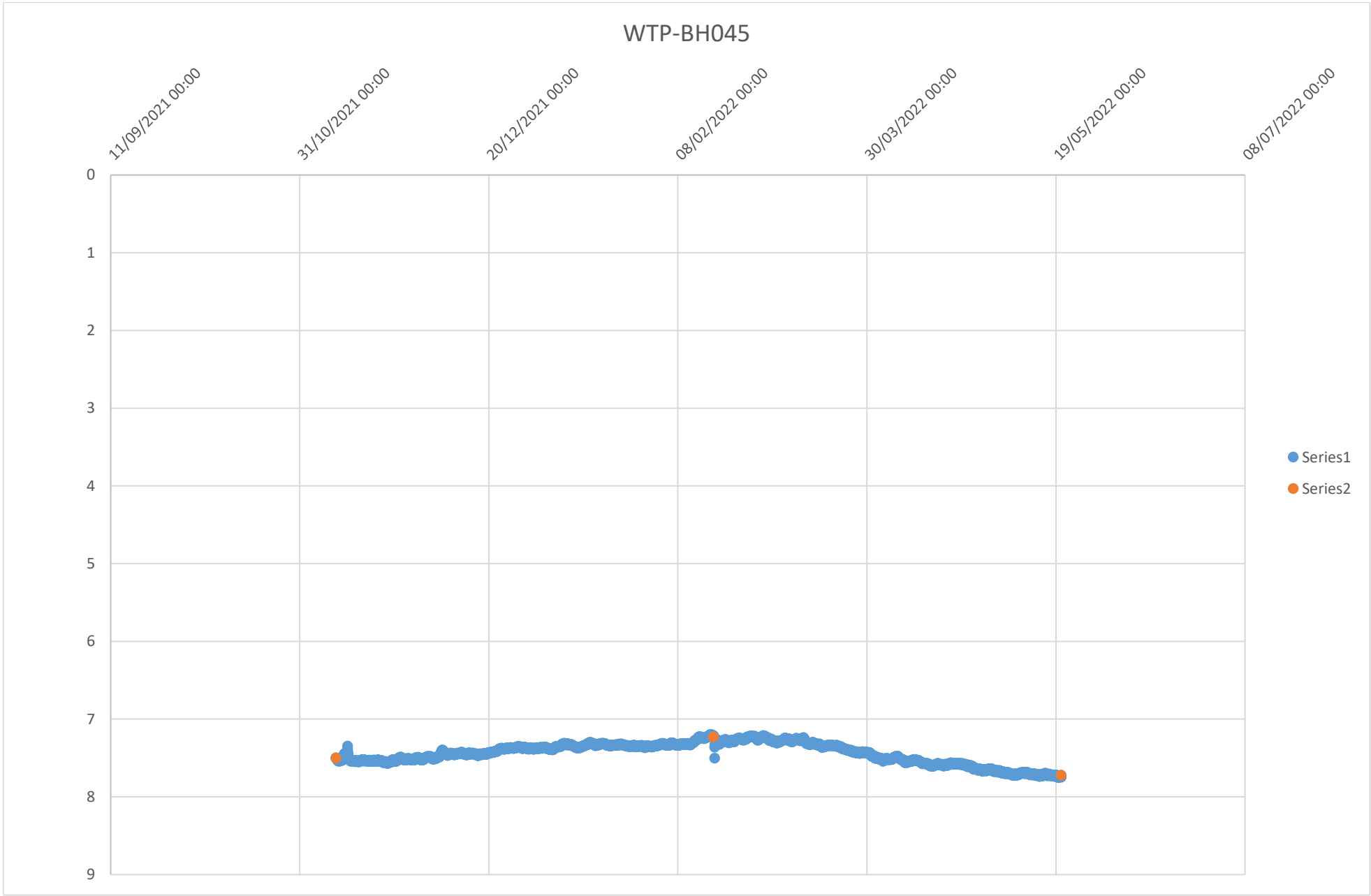
WTP-BH045
11/09/2021 00:00
31/10/2021 00:00
20/12/2021 00:00
08/02/2022 00:00
30/03/2022 00:00
19/05/2022 00:00
08/07/2022 00:00
0
1
2
3
4
5
6
7
8
9
Series1
Series2

WTP-BH045						
Date and Time	Elapsed Time (Seconds)	Corrected Level Depth To Water (mbgl)	Corrected Pressure (mBar)	Temperature (C)	Barometric Pressure (mBar)	Manual Dip Reading (mbgl)
09/11/2021 14:00	0	7.5	923.073	10.879	1012.815	7.5
09/11/2021 15:00	3600.001	7.504	922.647	10.826	1013.445	
09/11/2021 16:00	7200.001	7.502	922.89	10.826	1013.432	
09/11/2021 17:00	10800.001	7.505	922.585	10.826	1014.199	
09/11/2021 18:00	14400.001	7.503	922.82	10.826	1013.848	
09/11/2021 19:00	18000.001	7.503	922.802	10.826	1014.673	
09/11/2021 20:00	21600.001	7.51	922.109	10.826	1014.674	
09/11/2021 21:00	25200.001	7.511	921.967	10.826	1015.22	
09/11/2021 22:00	28800.001	7.522	920.901	10.879	1015.794	
09/11/2021 23:00	32400.001	7.519	921.212	10.826	1015.283	
10/11/2021 00:00	36000.001	7.527	920.45	10.826	1016.218	
10/11/2021 01:00	39600.001	7.53	920.117	10.826	1015.917	
10/11/2021 02:00	43200.001	7.522	920.945	10.879	1015.807	
10/11/2021 03:00	46800.001	7.531	920.046	10.879	1016.072	
10/11/2021 04:00	50400.001	7.54	919.134	10.774	1016.586	
10/11/2021 05:00	54000.001	7.533	919.836	10.879	1016.686	
10/11/2021 06:00	57600.001	7.539	919.255	10.879	1016.979	
10/11/2021 07:00	61200.001	7.539	919.26	10.879	1016.627	
10/11/2021 08:00	64800.001	7.54	919.187	10.879	1017.681	
10/11/2021 09:00	68400.001	7.532	919.934	10.879	1017.798	
10/11/2021 10:00	72000.001	7.534	919.694	10.826	1017.896	
10/11/2021 11:00	75600.001	7.535	919.684	10.826	1018.194	
10/11/2021 12:00	79200.001	7.534	919.734	10.826	1017.683	
10/11/2021 13:00	82800.001	7.538	919.31	10.879	1017.845	
10/11/2021 14:00	86400.001	7.538	919.353	10.774	1017.231	
10/11/2021 15:00	90000.001	7.536	919.578	10.774	1016.891	
10/11/2021 16:00	93600.001	7.534	919.72	10.826	1016.372	
10/11/2021 17:00	97200.001	7.528	920.35	10.826	1016.549	
10/11/2021 18:00	100800.001	7.532	919.896	10.826	1017.06	
10/11/2021 19:00	104400.001	7.528	920.372	10.879	1017.014	
10/11/2021 20:00	108000.001	7.532	919.979	10.826	1016.747	
10/11/2021 21:00	111600.001	7.536	919.594	10.879	1016.87	
10/11/2021 22:00	115200.001	7.534	919.724	10.879	1017.144	
10/11/2021 23:00	118800.001	7.534	919.759	10.879	1016.533	
11/11/2021 00:00	122400.001	7.521	921.043	10.826	1015.913	
11/11/2021 01:00	126000.001	7.525	920.593	10.826	1015.845	
11/11/2021 02:00	129600.001	7.526	920.477	10.774	1015.358	
11/11/2021 03:00	133200.001	7.518	921.295	10.826	1014.278	
11/11/2021 04:00	136800.001	7.525	920.629	10.826	1013.907	
11/11/2021 05:00	140400.001	7.519	921.252	10.826	1013.169	
11/11/2021 06:00	144000.001	7.53	920.089	10.826	1012.661	
11/11/2021 07:00	147600.001	7.512	921.863	10.826	1011.175	
11/11/2021 08:00	151200.001	7.521	920.981	10.826	1010.501	
11/11/2021 09:00	154800.001	7.52	921.069	10.826	1010.241	
11/11/2021 10:00	158400.001	7.513	921.787	10.774	1009.554	

WTP-BH045						
Date and Time	Elapsed Time (Seconds)	Corrected Level Depth To Water (mbgl)	Corrected Pressure (mBar)	Temperature (C)	Barometric Pressure (mBar)	Manual Dip Reading (mbgl)
11/11/2021 11:00	162000.001	7.515	921.557	10.826	1008.716	
11/11/2021 12:00	165600.001	7.514	921.704	10.826	1007.935	
11/11/2021 13:00	169200.001	7.508	922.264	10.826	1006.684	
11/11/2021 14:00	172800.001	7.5	923.11	10.826	1004.858	
11/11/2021 15:00	176400.001	7.508	922.327	10.826	1004.202	
11/11/2021 16:00	180000.001	7.481	924.948	10.826	1001.293	
11/11/2021 17:00	183600.001	7.507	922.385	10.879	1003.133	
11/11/2021 18:00	187200.001	7.453	927.719	10.826	997.427	
11/11/2021 19:00	190800.001	7.447	928.217	10.826	996.987	
11/11/2021 20:00	194400.001	7.454	927.605	10.826	997.426	
11/11/2021 21:00	198000.001	7.441	928.825	10.826	995.745	
11/11/2021 22:00	201600.001	7.443	928.655	10.826	995.858	
11/11/2021 23:00	205200.001	7.452	927.781	10.826	995.695	
12/11/2021 00:00	208800.001	7.448	928.138	10.826	994.705	
12/11/2021 01:00	212400.001	7.439	929	10.826	994.016	
12/11/2021 02:00	216000.001	7.448	928.201	10.879	993.69	
12/11/2021 03:00	219600.001	7.441	928.869	10.774	993.315	
12/11/2021 04:00	223200.001	7.445	928.469	10.826	993.453	
12/11/2021 05:00	226800.001	7.447	928.256	10.826	993.378	
12/11/2021 06:00	230400.001	7.44	928.993	10.826	992.814	
12/11/2021 07:00	234000.001	7.446	928.397	10.826	993.065	
12/11/2021 08:00	237600.001	7.476	925.427	10.826	996.208	
12/11/2021 09:00	241200.001	7.483	924.783	10.774	997.688	
12/11/2021 10:00	244800.001	7.484	924.607	10.826	998.006	
12/11/2021 11:00	248400.001	7.485	924.55	10.826	999.503	
12/11/2021 12:00	252000.001	7.489	924.193	10.826	1000.205	
12/11/2021 13:00	255600.001	7.481	924.905	10.826	1001.336	
12/11/2021 14:00	259200.001	7.486	924.483	10.826	1001.988	
12/11/2021 15:00	262800.001	7.348	937.957	10.826	1003.091	
12/11/2021 16:00	266400.001	7.391	933.723	10.826	1004.04	
12/11/2021 17:00	270000.001	7.423	930.613	10.826	1004.73	
12/11/2021 18:00	273600.001	7.44	928.992	10.826	1006.005	
12/11/2021 19:00	277200.001	7.455	927.49	10.774	1006.558	
12/11/2021 20:00	280800.001	7.481	924.947	10.879	1007.714	
12/11/2021 21:00	284400.001	7.486	924.424	10.826	1008.096	
12/11/2021 22:00	288000.001	7.493	923.782	10.826	1008.91	
12/11/2021 23:00	291600.001	7.512	921.914	10.826	1009.626	
13/11/2021 00:00	295200.001	7.511	921.958	10.826	1010.446	
13/11/2021 01:00	298800.001	7.516	921.527	10.826	1010.647	
13/11/2021 02:00	302400.001	7.518	921.355	10.826	1010.647	
13/11/2021 03:00	306000.001	7.52	921.068	10.826	1011.048	
13/11/2021 04:00	309600.001	7.526	920.511	10.879	1011.171	
13/11/2021 05:00	313200.001	7.53	920.127	10.879	1012.073	
13/11/2021 06:00	316800.001	7.523	920.84	10.826	1012.256	
13/11/2021 07:00	320400.001	7.529	920.23	10.826	1012.347	

WTP-BH045						
Date and Time	Elapsed Time (Seconds)	Corrected Level Depth To Water (mbgl)	Corrected Pressure (mBar)	Temperature (C)	Barometric Pressure (mBar)	Manual Dip Reading (mbgl)
13/11/2021 08:00	324000.001	7.532	919.909	10.826	1012.898	
13/11/2021 09:00	327600.001	7.531	920.066	10.826	1013.605	
13/11/2021 10:00	331200.001	7.526	920.482	10.826	1013.708	
13/11/2021 11:00	334800.001	7.537	919.42	10.826	1014.079	
13/11/2021 12:00	338400.001	7.541	919.023	10.879	1014.272	
13/11/2021 13:00	342000.001	7.532	919.898	10.774	1014.496	
13/11/2021 14:00	345600.001	7.533	919.889	10.826	1014.417	
13/11/2021 15:00	349200.001	7.54	919.156	10.826	1014.458	
13/11/2021 16:00	352800.001	7.531	920.083	10.774	1014.369	
13/11/2021 17:00	356400.001	7.531	920.023	10.826	1014.801	
13/11/2021 18:00	360000.001	7.537	919.453	10.826	1015.371	
13/11/2021 19:00	363600.001	7.531	920.019	10.774	1015.701	
13/11/2021 20:00	367200.001	7.539	919.246	10.826	1016.039	
13/11/2021 21:00	370800.001	7.533	919.863	10.826	1016.056	
13/11/2021 22:00	374400.001	7.536	919.591	10.879	1016.411	
13/11/2021 23:00	378000.001	7.533	919.853	10.774	1016.443	
14/11/2021 00:00	381600.001	7.536	919.556	10.826	1016.593	
14/11/2021 01:00	385200.001	7.527	920.422	10.774	1016.104	
14/11/2021 02:00	388800.001	7.543	918.878	10.879	1016.145	
14/11/2021 03:00	392400.001	7.536	919.541	10.879	1016.866	
14/11/2021 04:00	396000.001	7.534	919.759	10.826	1016.851	
14/11/2021 05:00	399600.001	7.542	918.911	10.879	1016.919	
14/11/2021 06:00	403200.001	7.545	918.675	10.879	1017.501	
14/11/2021 07:00	406800.001	7.539	919.281	10.879	1017.24	
14/11/2021 08:00	410400.001	7.538	919.331	10.879	1017.882	
14/11/2021 09:00	414000.001	7.532	919.891	10.879	1018.014	
14/11/2021 10:00	417600.001	7.542	918.99	10.879	1018.799	
14/11/2021 11:00	421200.001	7.541	919.01	10.879	1018.953	
14/11/2021 12:00	424800.001	7.541	919.059	10.879	1019.135	
14/11/2021 13:00	428400.001	7.546	918.554	10.879	1019.005	
14/11/2021 14:00	432000.001	7.548	918.401	10.879	1019.1	
14/11/2021 15:00	435600.001	7.541	919.085	10.774	1018.652	
14/11/2021 16:00	439200.001	7.546	918.614	10.879	1018.254	
14/11/2021 17:00	442800.001	7.534	919.707	10.879	1018.487	
14/11/2021 18:00	446400.001	7.541	919.102	10.879	1018.169	
14/11/2021 19:00	450000.001	7.542	918.947	10.879	1019.189	
14/11/2021 20:00	453600.001	7.535	919.638	10.879	1019.189	
14/11/2021 21:00	457200.001	7.54	919.179	10.721	1019.05	
14/11/2021 22:00	460800.001	7.537	919.41	10.721	1019.107	
14/11/2021 23:00	464400.001	7.534	919.736	10.879	1018.917	
15/11/2021 00:00	468000.001	7.542	918.988	10.826	1019.409	
15/11/2021 01:00	471600.001	7.545	918.627	10.774	1020.493	
15/11/2021 02:00	475200.001	7.535	919.63	10.879	1020.292	
15/11/2021 03:00	478800.001	7.541	919.064	10.774	1020.113	
15/11/2021 04:00	482400.001	7.542	918.959	10.721	1020.711	

WTP-BH045						
Date and Time	Elapsed Time (Seconds)	Corrected Level Depth To Water (mbgl)	Corrected Pressure (mBar)	Temperature (C)	Barometric Pressure (mBar)	Manual Dip Reading (mbgl)
15/11/2021 05:00	486000.001	7.534	919.724	10.879	1020.833	
15/11/2021 06:00	489600.001	7.535	919.651	10.826	1021.109	
15/11/2021 07:00	493200.001	7.541	919.079	10.774	1021.827	
15/11/2021 08:00	496800.001	7.532	919.945	10.826	1021.911	
15/11/2021 09:00	500400.001	7.542	918.985	10.826	1022.755	
15/11/2021 10:00	504000.001	7.549	918.301	10.721	1023.214	
15/11/2021 11:00	507600.001	7.542	918.951	10.932	1023.65	
15/11/2021 12:00	511200.001	7.54	919.11	10.879	1023.406	
15/11/2021 13:00	514800.001	7.545	918.71	10.826	1022.972	
15/11/2021 14:00	518400.001	7.543	918.834	10.932	1022.556	
15/11/2021 15:00	522000.001	7.55	918.128	10.826	1022.229	
15/11/2021 16:00	525600.001	7.542	918.973	10.879	1022.332	
15/11/2021 17:00	529200.001	7.547	918.439	10.826	1022.09	
15/11/2021 18:00	532800.001	7.542	918.979	10.774	1021.582	
15/11/2021 19:00	536400.001	7.539	919.231	10.879	1021.844	
15/11/2021 20:00	540000.001	7.546	918.584	10.721	1021.836	
15/11/2021 21:00	543600.001	7.544	918.773	10.774	1021.442	
15/11/2021 22:00	547200.001	7.543	918.9	10.826	1021.342	
15/11/2021 23:00	550800.001	7.535	919.629	10.879	1020.581	
16/11/2021 00:00	554400.001	7.545	918.68	10.721	1020.356	
16/11/2021 01:00	558000.001	7.541	919.099	10.721	1019.303	
16/11/2021 02:00	561600.001	7.54	919.117	10.721	1018.709	
16/11/2021 03:00	565200.001	7.531	919.999	10.932	1017.932	
16/11/2021 04:00	568800.001	7.538	919.384	10.721	1017.519	
16/11/2021 05:00	572400.001	7.53	920.143	10.879	1016.782	
16/11/2021 06:00	576000.001	7.527	920.407	10.879	1016.173	
16/11/2021 07:00	579600.001	7.526	920.575	10.826	1015.459	
16/11/2021 08:00	583200.001	7.53	920.093	10.668	1015.286	
16/11/2021 09:00	586800.001	7.531	920.066	10.879	1015.534	
16/11/2021 10:00	590400.001	7.525	920.59	10.879	1015.24	
16/11/2021 11:00	594000.001	7.531	920.065	10.721	1014.591	
16/11/2021 12:00	597600.001	7.528	920.322	10.879	1013.491	
16/11/2021 13:00	601200.001	7.526	920.571	10.826	1013.216	
16/11/2021 14:00	604800.001	7.522	920.874	10.879	1012.651	
16/11/2021 15:00	608400.001	7.522	920.931	10.826	1012.453	
16/11/2021 16:00	612000.001	7.522	920.887	10.826	1012.785	
16/11/2021 17:00	615600.001	7.529	920.266	10.774	1014.129	
16/11/2021 18:00	619200.001	7.528	920.299	10.721	1014.703	
16/11/2021 19:00	622800.001	7.526	920.544	10.826	1015.376	
16/11/2021 20:00	626400.001	7.519	921.222	10.774	1015.189	
16/11/2021 21:00	630000.001	7.526	920.53	10.826	1016.08	
16/11/2021 22:00	633600.001	7.523	920.83	10.879	1016.614	
16/11/2021 23:00	637200.001	7.532	919.982	10.721	1017.153	
17/11/2021 00:00	640800.001	7.527	920.446	10.879	1017.344	
17/11/2021 01:00	644400.001	7.522	920.935	10.879	1017.316	

WTP-BH045						
Date and Time	Elapsed Time (Seconds)	Corrected Level Depth To Water (mbgl)	Corrected Pressure (mBar)	Temperature (C)	Barometric Pressure (mBar)	Manual Dip Reading (mbgl)
17/11/2021 02:00	648000.001	7.53	920.1	10.774	1017.867	
17/11/2021 03:00	651600.001	7.533	919.792	10.774	1018.118	
17/11/2021 04:00	655200.001	7.533	919.85	10.721	1018.321	
17/11/2021 05:00	658800.001	7.54	919.165	10.826	1019.29	
17/11/2021 06:00	662400.001	7.531	920.014	10.879	1019.159	
17/11/2021 07:00	666000.001	7.528	920.333	10.879	1019.244	
17/11/2021 08:00	669600.001	7.537	919.406	10.774	1019.944	
17/11/2021 09:00	673200.001	7.537	919.487	10.879	1020.147	
17/11/2021 10:00	676800.001	7.536	919.521	10.774	1020.579	
17/11/2021 11:00	680400.001	7.531	919.992	10.774	1020.627	
17/11/2021 12:00	684000.001	7.539	919.222	10.879	1020.412	
17/11/2021 13:00	687600.001	7.533	919.885	10.879	1020.325	
17/11/2021 14:00	691200.001	7.532	919.903	10.879	1019.731	
17/11/2021 15:00	694800.001	7.532	919.98	10.879	1019.539	
17/11/2021 16:00	698400.001	7.535	919.668	10.774	1020.201	
17/11/2021 17:00	702000.001	7.534	919.707	10.774	1019.874	
17/11/2021 18:00	705600.001	7.535	919.687	10.879	1020.639	
17/11/2021 19:00	709200.001	7.536	919.547	10.774	1020.899	
17/11/2021 20:00	712800.001	7.537	919.452	10.879	1020.758	
17/11/2021 21:00	716400.001	7.537	919.437	10.879	1021.119	
17/11/2021 22:00	720000.001	7.539	919.23	10.774	1021.561	
17/11/2021 23:00	723600.001	7.536	919.586	10.826	1021.232	
18/11/2021 00:00	727200.001	7.535	919.625	10.826	1020.789	
18/11/2021 01:00	730800.001	7.542	918.985	10.879	1021.399	
18/11/2021 02:00	734400.001	7.539	919.252	10.774	1021.367	
18/11/2021 03:00	738000.001	7.54	919.132	10.879	1021.366	
18/11/2021 04:00	741600.001	7.54	919.111	10.826	1021.245	
18/11/2021 05:00	745200.001	7.536	919.57	10.826	1021.075	
18/11/2021 06:00	748800.001	7.535	919.607	10.774	1021.357	
18/11/2021 07:00	752400.001	7.539	919.208	10.826	1022.13	
18/11/2021 08:00	756000.001	7.539	919.205	10.879	1022.792	
18/11/2021 09:00	759600.001	7.537	919.477	10.826	1022.955	
18/11/2021 10:00	763200.001	7.529	920.242	10.826	1022.651	
18/11/2021 11:00	766800.001	7.544	918.761	10.826	1023.671	
18/11/2021 12:00	770400.001	7.539	919.257	10.879	1023.202	
18/11/2021 13:00	774000.001	7.537	919.483	10.826	1023.583	
18/11/2021 14:00	777600.001	7.541	919.079	10.879	1023.495	
18/11/2021 15:00	781200.001	7.542	918.955	10.826	1023.247	
18/11/2021 16:00	784800.001	7.538	919.378	10.826	1023.112	
18/11/2021 17:00	788400.001	7.536	919.512	10.826	1023.093	
18/11/2021 18:00	792000.001	7.542	918.945	10.879	1023.34	
18/11/2021 19:00	795600.001	7.543	918.871	10.826	1024.022	
18/11/2021 20:00	799200.001	7.538	919.321	10.826	1023.687	
18/11/2021 21:00	802800.001	7.537	919.406	10.826	1024.179	
18/11/2021 22:00	806400.001	7.541	919.045	10.826	1024.309	

WTP-BH045						
Date and Time	Elapsed Time (Seconds)	Corrected Level Depth To Water (mbgl)	Corrected Pressure (mBar)	Temperature (C)	Barometric Pressure (mBar)	Manual Dip Reading (mbgl)
18/11/2021 23:00	810000.001	7.539	919.219	10.826	1023.847	
19/11/2021 00:00	813600.001	7.541	919.103	10.879	1023.817	
19/11/2021 01:00	817200.001	7.545	918.64	10.826	1024.137	
19/11/2021 02:00	820800.001	7.534	919.702	10.826	1023.364	
19/11/2021 03:00	824400.001	7.538	919.376	10.826	1023.344	
19/11/2021 04:00	828000.001	7.544	918.773	10.826	1023.716	
19/11/2021 05:00	831600.001	7.535	919.66	10.826	1023.175	
19/11/2021 06:00	835200.001	7.539	919.295	10.879	1023.105	
19/11/2021 07:00	838800.001	7.536	919.501	10.826	1023.507	
19/11/2021 08:00	842400.001	7.537	919.406	10.879	1023.629	
19/11/2021 09:00	846000.001	7.537	919.457	10.826	1024.301	
19/11/2021 10:00	849600.001	7.536	919.584	10.879	1024.258	
19/11/2021 11:00	853200.001	7.53	920.115	10.826	1024.104	
19/11/2021 12:00	856800.001	7.531	919.993	10.826	1024.227	
19/11/2021 13:00	860400.001	7.531	920.026	10.826	1023.674	
19/11/2021 14:00	864000.001	7.53	920.11	10.826	1023.302	
19/11/2021 15:00	867600.001	7.525	920.641	10.826	1022.656	
19/11/2021 16:00	871200.001	7.535	919.68	10.826	1023.214	
19/11/2021 17:00	874800.001	7.533	919.863	10.826	1022.857	
19/11/2021 18:00	878400.001	7.533	919.843	10.826	1022.992	
19/11/2021 19:00	882000.001	7.537	919.428	10.826	1022.946	
19/11/2021 20:00	885600.001	7.535	919.615	10.826	1023.22	
19/11/2021 21:00	889200.001	7.535	919.643	10.826	1023.02	
19/11/2021 22:00	892800.001	7.536	919.532	10.826	1022.727	
19/11/2021 23:00	896400.001	7.538	919.348	10.826	1022.565	
20/11/2021 00:00	900000.001	7.538	919.385	10.826	1022.932	
20/11/2021 01:00	903600.001	7.537	919.465	10.826	1022.563	
20/11/2021 02:00	907200.001	7.537	919.493	10.826	1021.844	
20/11/2021 03:00	910800.001	7.542	919.006	10.826	1021.35	
20/11/2021 04:00	914400.001	7.532	919.971	10.826	1020.731	
20/11/2021 05:00	918000.001	7.541	919.057	10.826	1021.242	
20/11/2021 06:00	921600.001	7.539	919.21	10.826	1020.974	
20/11/2021 07:00	925200.001	7.534	919.704	10.826	1020.423	
20/11/2021 08:00	928800.001	7.534	919.737	10.826	1020.389	
20/11/2021 09:00	932400.001	7.535	919.647	10.826	1020.364	
20/11/2021 10:00	936000.001	7.532	919.932	10.826	1020.194	
20/11/2021 11:00	939600.001	7.534	919.718	10.826	1019.947	
20/11/2021 12:00	943200.001	7.535	919.665	10.826	1020	
20/11/2021 13:00	946800.001	7.537	919.47	10.826	1019.446	
20/11/2021 14:00	950400.001	7.525	920.577	10.826	1018.166	
20/11/2021 15:00	954000.001	7.526	920.494	10.826	1018.365	
20/11/2021 16:00	957600.001	7.531	920.064	10.826	1019.14	
20/11/2021 17:00	961200.001	7.529	920.232	10.879	1019.345	
20/11/2021 18:00	964800.001	7.525	920.621	10.826	1019.39	
20/11/2021 19:00	968400.001	7.53	920.123	10.826	1020.06	

WTP-BH045						
Date and Time	Elapsed Time (Seconds)	Corrected Level Depth To Water (mbgl)	Corrected Pressure (mBar)	Temperature (C)	Barometric Pressure (mBar)	Manual Dip Reading (mbgl)
20/11/2021 20:00	972000.001	7.528	920.311	10.826	1020.161	
20/11/2021 21:00	975600.001	7.525	920.583	10.826	1020.465	
20/11/2021 22:00	979200.001	7.533	919.798	10.826	1021.193	
20/11/2021 23:00	982800.001	7.531	919.996	10.826	1021.052	
21/11/2021 00:00	986400.001	7.533	919.842	10.826	1021.495	
21/11/2021 01:00	990000.001	7.533	919.834	10.774	1021.649	
21/11/2021 02:00	993600.001	7.538	919.368	10.826	1021.854	
21/11/2021 03:00	997200.001	7.544	918.77	10.826	1022.797	
21/11/2021 04:00	1000800	7.541	919.025	10.826	1022.369	
21/11/2021 05:00	1004400	7.545	918.648	10.826	1022.516	
21/11/2021 06:00	1008000	7.535	919.659	10.826	1021.735	
21/11/2021 07:00	1011600	7.537	919.44	10.826	1022.357	
21/11/2021 08:00	1015200	7.539	919.213	10.826	1022.758	
21/11/2021 09:00	1018800	7.536	919.518	10.826	1023.376	
21/11/2021 10:00	1022400	7.539	919.222	10.826	1023.613	
21/11/2021 11:00	1026000	7.536	919.521	10.826	1024.237	
21/11/2021 12:00	1029600	7.538	919.379	10.826	1024.437	
21/11/2021 13:00	1033200	7.538	919.38	10.826	1024.262	
21/11/2021 14:00	1036800	7.53	920.124	10.826	1024.211	
21/11/2021 15:00	1040400	7.534	919.713	10.826	1024.218	
21/11/2021 16:00	1044000	7.534	919.768	10.826	1024.336	
21/11/2021 17:00	1047600	7.539	919.224	10.826	1025.11	
21/11/2021 18:00	1051200	7.546	918.571	10.826	1026.225	
21/11/2021 19:00	1054800	7.546	918.541	10.826	1026.889	
21/11/2021 20:00	1058400	7.544	918.734	10.826	1027.157	
21/11/2021 21:00	1062000	7.55	918.22	10.826	1027.729	
21/11/2021 22:00	1065600	7.547	918.479	10.826	1028.393	
21/11/2021 23:00	1069200	7.554	917.831	10.774	1029.014	
22/11/2021 00:00	1072800	7.548	918.329	10.826	1028.6	
22/11/2021 01:00	1076400	7.556	917.562	10.826	1029.194	
22/11/2021 02:00	1080000	7.546	918.531	10.826	1029.09	
22/11/2021 03:00	1083600	7.552	917.953	10.826	1029.841	
22/11/2021 04:00	1087200	7.559	917.287	10.774	1030.192	
22/11/2021 05:00	1090800	7.557	917.495	10.774	1030.042	
22/11/2021 06:00	1094400	7.558	917.424	10.826	1030.543	
22/11/2021 07:00	1098000	7.557	917.46	10.826	1031.199	
22/11/2021 08:00	1101600	7.561	917.08	10.826	1032.156	
22/11/2021 09:00	1105200	7.562	916.957	10.826	1032.048	
22/11/2021 10:00	1108800	7.554	917.818	10.826	1031.879	
22/11/2021 11:00	1112400	7.554	917.79	10.826	1031.734	
22/11/2021 12:00	1116000	7.55	918.197	10.879	1032.046	
22/11/2021 13:00	1119600	7.547	918.424	10.826	1031.735	
22/11/2021 14:00	1123200	7.547	918.467	10.879	1031.372	
22/11/2021 15:00	1126800	7.547	918.422	10.879	1031.245	
22/11/2021 16:00	1130400	7.545	918.688	10.826	1031.125	

WTP-BH045						
Date and Time	Elapsed Time (Seconds)	Corrected Level Depth To Water (mbgl)	Corrected Pressure (mBar)	Temperature (C)	Barometric Pressure (mBar)	Manual Dip Reading (mbgl)
22/11/2021 17:00	1134000	7.554	917.77	10.826	1031.754	
22/11/2021 18:00	1137600	7.557	917.528	10.826	1032.343	
22/11/2021 19:00	1141200	7.554	917.797	10.826	1032.362	
22/11/2021 20:00	1144800	7.555	917.716	10.826	1032.501	
22/11/2021 21:00	1148400	7.564	916.755	10.826	1033	
22/11/2021 22:00	1152000	7.557	917.489	10.826	1032.9	
22/11/2021 23:00	1155600	7.563	916.905	10.826	1033.255	
23/11/2021 00:00	1159200	7.562	916.997	10.826	1033.508	
23/11/2021 01:00	1162800	7.568	916.377	10.774	1033.409	
23/11/2021 02:00	1166400	7.561	917.053	10.879	1032.959	
23/11/2021 03:00	1170000	7.569	916.28	10.774	1033.16	
23/11/2021 04:00	1173600	7.567	916.526	10.826	1033.114	
23/11/2021 05:00	1177200	7.572	916.025	10.774	1033.07	
23/11/2021 06:00	1180800	7.565	916.695	10.826	1032.599	
23/11/2021 07:00	1184400	7.566	916.621	10.826	1032.499	
23/11/2021 08:00	1188000	7.56	917.165	10.774	1032.103	
23/11/2021 09:00	1191600	7.558	917.408	10.879	1032.662	
23/11/2021 10:00	1195200	7.562	917.031	10.826	1032.84	
23/11/2021 11:00	1198800	7.56	917.222	10.826	1032.648	
23/11/2021 12:00	1202400	7.562	917.018	10.774	1032.364	
23/11/2021 13:00	1206000	7.562	916.968	10.774	1031.319	
23/11/2021 14:00	1209600	7.557	917.519	10.826	1030.967	
23/11/2021 15:00	1213200	7.552	917.943	10.774	1029.94	
23/11/2021 16:00	1216800	7.552	917.962	10.826	1030.063	
23/11/2021 17:00	1220400	7.557	917.509	10.774	1029.798	
23/11/2021 18:00	1224000	7.546	918.522	10.826	1029.503	
23/11/2021 19:00	1227600	7.551	918.116	10.826	1029.736	
23/11/2021 20:00	1231200	7.549	918.296	10.826	1029.499	
23/11/2021 21:00	1234800	7.556	917.548	10.826	1029.208	
23/11/2021 22:00	1238400	7.548	918.397	10.826	1028.359	
23/11/2021 23:00	1242000	7.55	918.166	10.826	1028.129	
24/11/2021 00:00	1245600	7.544	918.801	10.826	1026.975	
24/11/2021 01:00	1249200	7.555	917.715	10.826	1026.447	
24/11/2021 02:00	1252800	7.548	918.399	10.774	1025.39	
24/11/2021 03:00	1256400	7.553	917.845	10.826	1024.933	
24/11/2021 04:00	1260000	7.55	918.207	10.774	1023.679	
24/11/2021 05:00	1263600	7.551	918.034	10.826	1022.784	
24/11/2021 06:00	1267200	7.543	918.839	10.826	1021.344	
24/11/2021 07:00	1270800	7.546	918.546	10.826	1021.005	
24/11/2021 08:00	1274400	7.539	919.21	10.774	1019.967	
24/11/2021 09:00	1278000	7.545	918.632	10.826	1019.362	
24/11/2021 10:00	1281600	7.526	920.488	10.826	1018.716	
24/11/2021 11:00	1285200	7.53	920.168	10.774	1018.952	
24/11/2021 12:00	1288800	7.527	920.425	10.826	1018.376	
24/11/2021 13:00	1292400	7.531	920.057	10.826	1017.303	

WTP-BH045						
Date and Time	Elapsed Time (Seconds)	Corrected Level Depth To Water (mbgl)	Corrected Pressure (mBar)	Temperature (C)	Barometric Pressure (mBar)	Manual Dip Reading (mbgl)
24/11/2021 14:00	1296000	7.528	920.347	10.826	1016.61	
24/11/2021 15:00	1299600	7.529	920.217	10.826	1016.393	
24/11/2021 16:00	1303200	7.523	920.852	10.826	1016.508	
24/11/2021 17:00	1306800	7.523	920.867	10.826	1016.839	
24/11/2021 18:00	1310400	7.525	920.591	10.826	1017.46	
24/11/2021 19:00	1314000	7.532	919.932	10.826	1017.889	
24/11/2021 20:00	1317600	7.523	920.789	10.826	1018.357	
24/11/2021 21:00	1321200	7.53	920.102	10.826	1019.39	
24/11/2021 22:00	1324800	7.525	920.645	10.826	1019.596	
24/11/2021 23:00	1328400	7.528	920.315	10.826	1020.156	
25/11/2021 00:00	1332000	7.532	919.89	10.826	1020.928	
25/11/2021 01:00	1335600	7.525	920.608	10.826	1021.305	
25/11/2021 02:00	1339200	7.528	920.316	10.826	1021.827	
25/11/2021 03:00	1342800	7.528	920.337	10.826	1021.691	
25/11/2021 04:00	1346400	7.531	920.071	10.826	1022.303	
25/11/2021 05:00	1350000	7.531	920.018	10.826	1022.241	
25/11/2021 06:00	1353600	7.539	919.218	10.826	1022.983	
25/11/2021 07:00	1357200	7.536	919.563	10.826	1022.927	
25/11/2021 08:00	1360800	7.537	919.412	10.826	1023.481	
25/11/2021 09:00	1364400	7.545	918.657	10.826	1023.833	
25/11/2021 10:00	1368000	7.534	919.775	10.826	1023.291	
25/11/2021 11:00	1371600	7.541	919.068	10.826	1023.768	
25/11/2021 12:00	1375200	7.538	919.363	10.826	1022.839	
25/11/2021 13:00	1378800	7.526	920.514	10.826	1021.975	
25/11/2021 14:00	1382400	7.527	920.443	10.826	1021.528	
25/11/2021 15:00	1386000	7.539	919.258	10.826	1020.868	
25/11/2021 16:00	1389600	7.528	920.324	10.826	1020.032	
25/11/2021 17:00	1393200	7.524	920.71	10.826	1018.724	
25/11/2021 18:00	1396800	7.528	920.345	10.826	1017.764	
25/11/2021 19:00	1400400	7.527	920.449	10.826	1017.545	
25/11/2021 20:00	1404000	7.53	920.158	10.826	1015.992	
25/11/2021 21:00	1407600	7.53	920.151	10.826	1014.615	
25/11/2021 22:00	1411200	7.517	921.451	10.826	1012.739	
25/11/2021 23:00	1414800	7.524	920.742	10.826	1011.143	
26/11/2021 00:00	1418400	7.521	921.04	10.826	1009.636	
26/11/2021 01:00	1422000	7.521	920.999	10.826	1008.294	
26/11/2021 02:00	1425600	7.504	922.684	10.826	1006.033	
26/11/2021 03:00	1429200	7.509	922.16	10.826	1005.06	
26/11/2021 04:00	1432800	7.509	922.178	10.826	1003.487	
26/11/2021 05:00	1436400	7.5	923.12	10.826	1001.853	
26/11/2021 06:00	1440000	7.502	922.858	10.826	1001.425	
26/11/2021 07:00	1443600	7.506	922.474	10.826	1001.118	
26/11/2021 08:00	1447200	7.496	923.464	10.826	1001.049	
26/11/2021 09:00	1450800	7.498	923.303	10.826	1001.326	
26/11/2021 10:00	1454400	7.499	923.214	10.826	1001.012	

WTP-BH045						
Date and Time	Elapsed Time (Seconds)	Corrected Level Depth To Water (mbgl)	Corrected Pressure (mBar)	Temperature (C)	Barometric Pressure (mBar)	Manual Dip Reading (mbgl)
26/11/2021 11:00	1458000	7.493	923.739	10.826	1000.832	
26/11/2021 12:00	1461600	7.494	923.628	10.826	1000.137	
26/11/2021 13:00	1465200	7.492	923.897	10.826	1000.616	
26/11/2021 14:00	1468800	7.499	923.168	10.826	1000.309	
26/11/2021 15:00	1472400	7.49	924.045	10.826	999.835	
26/11/2021 16:00	1476000	7.488	924.245	10.826	999.808	
26/11/2021 17:00	1479600	7.491	923.964	10.826	1001.067	
26/11/2021 18:00	1483200	7.496	923.481	10.826	1001.09	
26/11/2021 19:00	1486800	7.494	923.662	10.826	1001.082	
26/11/2021 20:00	1490400	7.494	923.701	10.826	1002.022	
26/11/2021 21:00	1494000	7.503	922.783	10.826	1002.422	
26/11/2021 22:00	1497600	7.502	922.914	10.826	1003.212	
26/11/2021 23:00	1501200	7.498	923.284	10.826	1004.109	
27/11/2021 00:00	1504800	7.499	923.148	10.826	1004.936	
27/11/2021 01:00	1508400	7.5	923.083	10.826	1005.52	
27/11/2021 02:00	1512000	7.509	922.152	10.826	1006.623	
27/11/2021 03:00	1515600	7.505	922.556	10.826	1007.371	
27/11/2021 04:00	1519200	7.515	921.562	10.826	1008.48	
27/11/2021 05:00	1522800	7.511	921.998	10.826	1009.024	
27/11/2021 06:00	1526400	7.513	921.825	10.826	1009.658	
27/11/2021 07:00	1530000	7.523	920.777	10.826	1010.302	
27/11/2021 08:00	1533600	7.506	922.497	10.826	1010.714	
27/11/2021 09:00	1537200	7.515	921.558	10.826	1011.884	
27/11/2021 10:00	1540800	7.516	921.508	10.826	1012.221	
27/11/2021 11:00	1544400	7.516	921.461	10.826	1012.21	
27/11/2021 12:00	1548000	7.516	921.549	10.826	1012.296	
27/11/2021 13:00	1551600	7.515	921.64	10.826	1012.665	
27/11/2021 14:00	1555200	7.518	921.349	10.826	1012.496	
27/11/2021 15:00	1558800	7.524	920.673	10.826	1012.711	
27/11/2021 16:00	1562400	7.518	921.268	10.826	1012.922	
27/11/2021 17:00	1566000	7.523	920.842	10.826	1013.232	
27/11/2021 18:00	1569600	7.524	920.68	10.826	1013.741	
27/11/2021 19:00	1573200	7.513	921.784	10.826	1012.925	
27/11/2021 20:00	1576800	7.518	921.301	10.826	1013.581	
27/11/2021 21:00	1580400	7.523	920.835	10.826	1013.413	
27/11/2021 22:00	1584000	7.519	921.224	10.826	1013.428	
27/11/2021 23:00	1587600	7.527	920.425	10.774	1012.817	
28/11/2021 00:00	1591200	7.518	921.358	10.826	1012.199	
28/11/2021 01:00	1594800	7.523	920.803	10.826	1011.946	
28/11/2021 02:00	1598400	7.515	921.566	10.826	1010.607	
28/11/2021 03:00	1602000	7.526	920.521	10.774	1010.474	
28/11/2021 04:00	1605600	7.524	920.698	10.826	1009.69	
28/11/2021 05:00	1609200	7.509	922.24	10.826	1008.091	
28/11/2021 06:00	1612800	7.52	921.118	10.826	1008.003	
28/11/2021 07:00	1616400	7.517	921.44	10.826	1007.162	

WTP-BH045						
Date and Time	Elapsed Time (Seconds)	Corrected Level Depth To Water (mbgl)	Corrected Pressure (mBar)	Temperature (C)	Barometric Pressure (mBar)	Manual Dip Reading (mbgl)
28/11/2021 08:00	1620000	7.517	921.359	10.826	1006.725	
28/11/2021 09:00	1623600	7.514	921.722	10.826	1006.65	
28/11/2021 10:00	1627200	7.52	921.131	10.826	1007.241	
28/11/2021 11:00	1630800	7.514	921.685	10.774	1006.199	
28/11/2021 12:00	1634400	7.514	921.658	10.774	1006.4	
28/11/2021 13:00	1638000	7.509	922.193	10.879	1006.148	
28/11/2021 14:00	1641600	7.51	922.084	10.826	1006	
28/11/2021 15:00	1645200	7.509	922.144	10.826	1006.4	
28/11/2021 16:00	1648800	7.504	922.644	10.774	1006.45	
28/11/2021 17:00	1652400	7.508	922.282	10.826	1007.127	
28/11/2021 18:00	1656000	7.512	921.928	10.826	1007.941	
28/11/2021 19:00	1659600	7.508	922.263	10.826	1008.932	
28/11/2021 20:00	1663200	7.511	921.969	10.826	1009.571	
28/11/2021 21:00	1666800	7.511	922.023	10.826	1010.035	
28/11/2021 22:00	1670400	7.52	921.089	10.774	1010.425	
28/11/2021 23:00	1674000	7.515	921.555	10.826	1010.791	
29/11/2021 00:00	1677600	7.517	921.45	10.826	1010.378	
29/11/2021 01:00	1681200	7.516	921.538	10.826	1010.809	
29/11/2021 02:00	1684800	7.511	922.009	10.826	1010.05	
29/11/2021 03:00	1688400	7.515	921.563	10.826	1010.38	
29/11/2021 04:00	1692000	7.512	921.91	10.826	1010.206	
29/11/2021 05:00	1695600	7.525	920.59	10.774	1010.579	
29/11/2021 06:00	1699200	7.516	921.524	10.826	1010.534	
29/11/2021 07:00	1702800	7.519	921.225	10.826	1010.546	
29/11/2021 08:00	1706400	7.515	921.625	10.826	1010.952	
29/11/2021 09:00	1710000	7.518	921.289	10.826	1011.979	
29/11/2021 10:00	1713600	7.518	921.307	10.826	1011.904	
29/11/2021 11:00	1717200	7.52	921.073	10.826	1012.138	
29/11/2021 12:00	1720800	7.518	921.358	10.826	1011.969	
29/11/2021 13:00	1724400	7.518	921.313	10.826	1011.956	
29/11/2021 14:00	1728000	7.512	921.92	10.826	1011.752	
29/11/2021 15:00	1731600	7.511	921.971	10.826	1011.47	
29/11/2021 16:00	1735200	7.517	921.393	10.826	1012.452	
29/11/2021 17:00	1738800	7.525	920.633	10.826	1012.924	
29/11/2021 18:00	1742400	7.514	921.714	10.826	1013.225	
29/11/2021 19:00	1746000	7.515	921.601	10.826	1013.627	
29/11/2021 20:00	1749600	7.523	920.809	10.826	1013.785	
29/11/2021 21:00	1753200	7.512	921.883	10.826	1012.941	
29/11/2021 22:00	1756800	7.525	920.645	10.826	1013.2	
29/11/2021 23:00	1760400	7.519	921.226	10.826	1013.368	
30/11/2021 00:00	1764000	7.521	920.979	10.826	1013.326	
30/11/2021 01:00	1767600	7.521	920.97	10.826	1013.393	
30/11/2021 02:00	1771200	7.524	920.761	10.774	1012.827	
30/11/2021 03:00	1774800	7.52	921.112	10.826	1012.502	
30/11/2021 04:00	1778400	7.517	921.365	10.826	1012.019	

WTP-BH045						
Date and Time	Elapsed Time (Seconds)	Corrected Level Depth To Water (mbgl)	Corrected Pressure (mBar)	Temperature (C)	Barometric Pressure (mBar)	Manual Dip Reading (mbgl)
30/11/2021 05:00	1782000	7.52	921.137	10.826	1011.786	
30/11/2021 06:00	1785600	7.518	921.284	10.826	1011.754	
30/11/2021 07:00	1789200	7.518	921.291	10.826	1011.344	
30/11/2021 08:00	1792800	7.527	920.45	10.826	1012.069	
30/11/2021 09:00	1796400	7.519	921.239	10.826	1011.107	
30/11/2021 10:00	1800000	7.519	921.261	10.774	1010.195	
30/11/2021 11:00	1803600	7.52	921.134	10.774	1009.516	
30/11/2021 12:00	1807200	7.514	921.743	10.879	1008.441	
30/11/2021 13:00	1810800	7.511	921.977	10.826	1006.568	
30/11/2021 14:00	1814400	7.512	921.892	10.826	1004.349	
30/11/2021 15:00	1818000	7.511	921.959	10.774	1002.24	
30/11/2021 16:00	1821600	7.507	922.409	10.826	999.859	
30/11/2021 17:00	1825200	7.506	922.443	10.826	998.731	
30/11/2021 18:00	1828800	7.5	923.109	10.826	998.065	
30/11/2021 19:00	1832400	7.495	923.536	10.826	997.638	
30/11/2021 20:00	1836000	7.499	923.131	10.826	998.445	
30/11/2021 21:00	1839600	7.493	923.797	10.774	997.869	
30/11/2021 22:00	1843200	7.492	923.897	10.826	999.062	
30/11/2021 23:00	1846800	7.496	923.491	10.774	1000.074	
01/12/2021 00:00	1850400	7.497	923.323	10.774	1000.876	
01/12/2021 01:00	1854000	7.495	923.588	10.826	1000.983	
01/12/2021 02:00	1857600	7.498	923.24	10.826	1001.907	
01/12/2021 03:00	1861200	7.501	923.017	10.826	1002.418	
01/12/2021 04:00	1864800	7.492	923.884	10.826	1002.242	
01/12/2021 05:00	1868400	7.507	922.436	10.826	1002.999	
01/12/2021 06:00	1872000	7.501	922.972	10.826	1002.924	
01/12/2021 07:00	1875600	7.494	923.613	10.826	1002.974	
01/12/2021 08:00	1879200	7.491	923.953	10.826	1002.979	
01/12/2021 09:00	1882800	7.498	923.247	10.826	1003.686	
01/12/2021 10:00	1886400	7.502	922.912	10.826	1004.538	
01/12/2021 11:00	1890000	7.503	922.765	10.826	1004.973	
01/12/2021 12:00	1893600	7.5	923.085	10.826	1005.517	
01/12/2021 13:00	1897200	7.499	923.205	10.826	1005.282	
01/12/2021 14:00	1900800	7.502	922.836	10.826	1005.708	
01/12/2021 15:00	1904400	7.504	922.677	10.826	1006.098	
01/12/2021 16:00	1908000	7.502	922.898	10.826	1006.856	
01/12/2021 17:00	1911600	7.508	922.328	10.774	1007.976	
01/12/2021 18:00	1915200	7.508	922.319	10.826	1009.279	
01/12/2021 19:00	1918800	7.51	922.094	10.774	1010.226	
01/12/2021 20:00	1922400	7.512	921.913	10.826	1011.125	
01/12/2021 21:00	1926000	7.515	921.635	10.826	1011.806	
01/12/2021 22:00	1929600	7.518	921.357	10.826	1012.199	
01/12/2021 23:00	1933200	7.526	920.525	10.774	1012.832	
02/12/2021 00:00	1936800	7.518	921.277	10.826	1012.856	
02/12/2021 01:00	1940400	7.523	920.855	10.826	1012.932	

WTP-BH045						
Date and Time	Elapsed Time (Seconds)	Corrected Level Depth To Water (mbgl)	Corrected Pressure (mBar)	Temperature (C)	Barometric Pressure (mBar)	Manual Dip Reading (mbgl)
02/12/2021 02:00	1944000	7.519	921.175	10.826	1013.074	
02/12/2021 03:00	1947600	7.524	920.724	10.826	1013.294	
02/12/2021 04:00	1951200	7.522	920.9	10.826	1013.291	
02/12/2021 05:00	1954800	7.521	921.026	10.826	1013.913	
02/12/2021 06:00	1958400	7.52	921.113	10.826	1014.23	
02/12/2021 07:00	1962000	7.514	921.734	10.826	1013.436	
02/12/2021 08:00	1965600	7.526	920.518	10.826	1014.709	
02/12/2021 09:00	1969200	7.525	920.662	10.826	1014.854	
02/12/2021 10:00	1972800	7.526	920.51	10.826	1015.064	
02/12/2021 11:00	1976400	7.52	921.151	10.774	1014.626	
02/12/2021 12:00	1980000	7.522	920.94	10.826	1014.402	
02/12/2021 13:00	1983600	7.525	920.63	10.826	1013.618	
02/12/2021 14:00	1987200	7.523	920.844	10.826	1012.597	
02/12/2021 15:00	1990800	7.523	920.837	10.826	1011.913	
02/12/2021 16:00	1994400	7.518	921.312	10.826	1010.458	
02/12/2021 17:00	1998000	7.522	920.886	10.826	1009.79	
02/12/2021 18:00	2001600	7.514	921.725	10.826	1008.029	
02/12/2021 19:00	2005200	7.517	921.365	10.826	1006.892	
02/12/2021 20:00	2008800	7.512	921.92	10.826	1005.761	
02/12/2021 21:00	2012400	7.506	922.47	10.826	1003.944	
02/12/2021 22:00	2016000	7.505	922.621	10.826	1002.987	
02/12/2021 23:00	2019600	7.504	922.686	10.826	1002.576	
03/12/2021 00:00	2023200	7.507	922.434	10.826	1003	
03/12/2021 01:00	2026800	7.502	922.859	10.826	1002.518	
03/12/2021 02:00	2030400	7.504	922.728	10.826	1002.361	
03/12/2021 03:00	2034000	7.497	923.341	10.826	1002.209	
03/12/2021 04:00	2037600	7.496	923.495	10.826	1002.286	
03/12/2021 05:00	2041200	7.499	923.213	10.826	1001.876	
03/12/2021 06:00	2044800	7.496	923.439	10.826	1001.995	
03/12/2021 07:00	2048400	7.497	923.4	10.826	1002.15	
03/12/2021 08:00	2052000	7.496	923.462	10.826	1002.031	
03/12/2021 09:00	2055600	7.491	923.985	10.826	1001.622	
03/12/2021 10:00	2059200	7.489	924.172	10.774	1001.006	
03/12/2021 11:00	2062800	7.492	923.81	10.774	1000.562	
03/12/2021 12:00	2066400	7.491	923.917	10.826	999.617	
03/12/2021 13:00	2070000	7.494	923.684	10.826	998.526	
03/12/2021 14:00	2073600	7.487	924.322	10.826	997.024	
03/12/2021 15:00	2077200	7.486	924.469	10.826	996.071	
03/12/2021 16:00	2080800	7.487	924.312	10.826	996.113	
03/12/2021 17:00	2084400	7.49	924.065	10.826	995.842	
03/12/2021 18:00	2088000	7.49	924.044	10.826	996.151	
03/12/2021 19:00	2091600	7.483	924.694	10.826	995.501	
03/12/2021 20:00	2095200	7.48	924.995	10.826	995.084	
03/12/2021 21:00	2098800	7.484	924.648	10.826	994.914	
03/12/2021 22:00	2102400	7.481	924.976	10.826	995.161	

WTP-BH045						
Date and Time	Elapsed Time (Seconds)	Corrected Level Depth To Water (mbgl)	Corrected Pressure (mBar)	Temperature (C)	Barometric Pressure (mBar)	Manual Dip Reading (mbgl)
03/12/2021 23:00	2106000	7.483	924.769	10.826	995.599	
04/12/2021 00:00	2109600	7.486	924.434	10.826	995.991	
04/12/2021 01:00	2113200	7.487	924.373	10.826	996.397	
04/12/2021 02:00	2116800	7.487	924.316	10.826	996.397	
04/12/2021 03:00	2120400	7.481	924.898	10.826	996.276	
04/12/2021 04:00	2124000	7.487	924.312	10.826	997.38	
04/12/2021 05:00	2127600	7.494	923.71	10.826	997.407	
04/12/2021 06:00	2131200	7.489	924.173	10.826	997.749	
04/12/2021 07:00	2134800	7.49	924.08	10.826	998.188	
04/12/2021 08:00	2138400	7.486	924.414	10.826	998.314	
04/12/2021 09:00	2142000	7.484	924.639	10.826	998.895	
04/12/2021 10:00	2145600	7.481	924.979	10.826	998.844	
04/12/2021 11:00	2149200	7.488	924.235	10.826	999.761	
04/12/2021 12:00	2152800	7.486	924.419	10.826	999.576	
04/12/2021 13:00	2156400	7.483	924.707	10.826	999.691	
04/12/2021 14:00	2160000	7.48	925	10.826	999.858	
04/12/2021 15:00	2163600	7.484	924.641	10.826	1000.506	
04/12/2021 16:00	2167200	7.485	924.549	10.826	1001.173	
04/12/2021 17:00	2170800	7.49	924.088	10.826	1003.132	
04/12/2021 18:00	2174400	7.49	924.035	10.826	1003.934	
04/12/2021 19:00	2178000	7.492	923.899	10.826	1004.934	
04/12/2021 20:00	2181600	7.494	923.682	10.826	1005.842	
04/12/2021 21:00	2185200	7.498	923.289	10.826	1006.811	
04/12/2021 22:00	2188800	7.497	923.358	10.826	1007.894	
04/12/2021 23:00	2192400	7.497	923.35	10.826	1008.363	
05/12/2021 00:00	2196000	7.509	922.24	10.826	1009.646	
05/12/2021 01:00	2199600	7.51	922.072	10.826	1010.332	
05/12/2021 02:00	2203200	7.502	922.907	10.826	1009.842	
05/12/2021 03:00	2206800	7.509	922.217	10.826	1011.051	
05/12/2021 04:00	2210400	7.512	921.907	10.826	1011.707	
05/12/2021 05:00	2214000	7.512	921.849	10.826	1012.514	
05/12/2021 06:00	2217600	7.513	921.763	10.826	1013.004	
05/12/2021 07:00	2221200	7.516	921.519	10.826	1013.824	
05/12/2021 08:00	2224800	7.508	922.322	10.826	1014.116	
05/12/2021 09:00	2228400	7.513	921.788	10.826	1014.765	
05/12/2021 10:00	2232000	7.507	922.361	10.826	1014.422	
05/12/2021 11:00	2235600	7.51	922.119	10.826	1015.298	
05/12/2021 12:00	2239200	7.508	922.261	10.826	1014.984	
05/12/2021 13:00	2242800	7.51	922.102	10.826	1014.912	
05/12/2021 14:00	2246400	7.509	922.21	10.774	1014.547	
05/12/2021 15:00	2250000	7.511	921.999	10.826	1014.381	
05/12/2021 16:00	2253600	7.502	922.84	10.826	1013.598	
05/12/2021 17:00	2257200	7.51	922.117	10.826	1013.802	
05/12/2021 18:00	2260800	7.508	922.249	10.826	1013.094	
05/12/2021 19:00	2264400	7.511	922.038	10.826	1012.959	

WTP-BH045						
Date and Time	Elapsed Time (Seconds)	Corrected Level Depth To Water (mbgl)	Corrected Pressure (mBar)	Temperature (C)	Barometric Pressure (mBar)	Manual Dip Reading (mbgl)
05/12/2021 20:00	2268000	7.51	922.117	10.826	1012.131	
05/12/2021 21:00	2271600	7.508	922.315	10.826	1011.183	
05/12/2021 22:00	2275200	7.503	922.757	10.826	1009.474	
05/12/2021 23:00	2278800	7.507	922.4	10.826	1008.103	
06/12/2021 00:00	2282400	7.507	922.348	10.826	1006.773	
06/12/2021 01:00	2286000	7.505	922.539	10.826	1006.006	
06/12/2021 02:00	2289600	7.501	922.93	10.826	1005.384	
06/12/2021 03:00	2293200	7.501	922.995	10.826	1004.801	
06/12/2021 04:00	2296800	7.501	922.957	10.826	1004.033	
06/12/2021 05:00	2300400	7.49	924.059	10.826	1002.988	
06/12/2021 06:00	2304000	7.496	923.466	10.826	1003.293	
06/12/2021 07:00	2307600	7.495	923.563	10.826	1003.37	
06/12/2021 08:00	2311200	7.492	923.892	10.826	1002.982	
06/12/2021 09:00	2314800	7.485	924.504	10.826	1002.946	
06/12/2021 10:00	2318400	7.493	923.795	10.826	1004.519	
06/12/2021 11:00	2322000	7.483	924.764	10.826	1003.436	
06/12/2021 12:00	2325600	7.481	924.894	10.826	1003.132	
06/12/2021 13:00	2329200	7.483	924.729	10.826	1002.606	
06/12/2021 14:00	2332800	7.483	924.753	10.826	1002.697	
06/12/2021 15:00	2336400	7.478	925.229	10.826	1002.855	
06/12/2021 16:00	2340000	7.483	924.691	10.826	1003.566	
06/12/2021 17:00	2343600	7.47	925.969	10.826	1002.979	
06/12/2021 18:00	2347200	7.479	925.124	10.826	1003.997	
06/12/2021 19:00	2350800	7.479	925.167	10.826	1004.53	
06/12/2021 20:00	2354400	7.489	924.152	10.826	1005.199	
06/12/2021 21:00	2358000	7.484	924.643	10.826	1004.881	
06/12/2021 22:00	2361600	7.484	924.596	10.826	1003.834	
06/12/2021 23:00	2365200	7.474	925.611	10.826	1001.782	
07/12/2021 00:00	2368800	7.481	924.929	10.826	1000.333	
07/12/2021 01:00	2372400	7.478	925.259	10.826	998.737	
07/12/2021 02:00	2376000	7.475	925.52	10.826	995.942	
07/12/2021 03:00	2379600	7.477	925.349	10.826	992.832	
07/12/2021 04:00	2383200	7.465	926.492	10.826	987.314	
07/12/2021 05:00	2386800	7.457	927.288	10.826	981.972	
07/12/2021 06:00	2390400	7.454	927.564	10.826	977.268	
07/12/2021 07:00	2394000	7.443	928.639	10.826	971.42	
07/12/2021 08:00	2397600	7.438	929.155	10.826	969.179	
07/12/2021 09:00	2401200	7.433	929.589	10.826	965.698	
07/12/2021 10:00	2404800	7.428	930.086	10.826	962.96	
07/12/2021 11:00	2408400	7.422	930.679	10.826	960.7	
07/12/2021 12:00	2412000	7.415	931.431	10.826	958.281	
07/12/2021 13:00	2415600	7.41	931.852	10.826	957.631	
07/12/2021 14:00	2419200	7.406	932.281	10.826	957.604	
07/12/2021 15:00	2422800	7.402	932.691	10.826	957.941	
07/12/2021 16:00	2426400	7.407	932.141	10.826	961.076	

WTP-BH045						
Date and Time	Elapsed Time (Seconds)	Corrected Level Depth To Water (mbgl)	Corrected Pressure (mBar)	Temperature (C)	Barometric Pressure (mBar)	Manual Dip Reading (mbgl)
07/12/2021 17:00	2430000	7.398	933.071	10.826	962.445	
07/12/2021 18:00	2433600	7.397	933.161	10.826	965.69	
07/12/2021 19:00	2437200	7.404	932.512	10.826	969.502	
07/12/2021 20:00	2440800	7.403	932.573	10.826	971.223	
07/12/2021 21:00	2444400	7.402	932.634	10.826	972.6	
07/12/2021 22:00	2448000	7.411	931.764	10.826	974.62	
07/12/2021 23:00	2451600	7.414	931.478	10.826	976.172	
08/12/2021 00:00	2455200	7.411	931.758	10.826	976.87	
08/12/2021 01:00	2458800	7.422	930.735	10.826	978.813	
08/12/2021 02:00	2462400	7.415	931.415	10.826	979.284	
08/12/2021 03:00	2466000	7.424	930.496	10.826	981.527	
08/12/2021 04:00	2469600	7.421	930.819	10.826	982.354	
08/12/2021 05:00	2473200	7.428	930.112	10.826	983.579	
08/12/2021 06:00	2476800	7.433	929.631	10.826	984.348	
08/12/2021 07:00	2480400	7.438	929.195	10.826	985.647	
08/12/2021 08:00	2484000	7.438	929.125	10.826	986.58	
08/12/2021 09:00	2487600	7.435	929.468	10.826	987.446	
08/12/2021 10:00	2491200	7.444	928.514	10.826	989.091	
08/12/2021 11:00	2494800	7.442	928.777	10.826	989.576	
08/12/2021 12:00	2498400	7.441	928.852	10.826	990.479	
08/12/2021 13:00	2502000	7.442	928.763	10.826	991.49	
08/12/2021 14:00	2505600	7.444	928.589	10.826	992.469	
08/12/2021 15:00	2509200	7.448	928.145	10.826	993.086	
08/12/2021 16:00	2512800	7.447	928.288	10.826	994.325	
08/12/2021 17:00	2516400	7.454	927.602	10.826	995.472	
08/12/2021 18:00	2520000	7.454	927.539	10.826	996.11	
08/12/2021 19:00	2523600	7.455	927.439	10.826	997.247	
08/12/2021 20:00	2527200	7.457	927.255	10.826	997.374	
08/12/2021 21:00	2530800	7.455	927.445	10.826	997.817	
08/12/2021 22:00	2534400	7.459	927.081	10.826	997.778	
08/12/2021 23:00	2538000	7.459	927.053	10.826	998.439	
09/12/2021 00:00	2541600	7.461	926.872	10.826	998.448	
09/12/2021 01:00	2545200	7.464	926.579	10.826	998.568	
09/12/2021 02:00	2548800	7.465	926.507	10.826	998.41	
09/12/2021 03:00	2552400	7.463	926.722	10.826	997.733	
09/12/2021 04:00	2556000	7.467	926.342	10.826	997.825	
09/12/2021 05:00	2559600	7.461	926.862	10.826	997.248	
09/12/2021 06:00	2563200	7.463	926.739	10.826	996.681	
09/12/2021 07:00	2566800	7.456	927.423	10.826	994.96	
09/12/2021 08:00	2570400	7.459	927.109	10.826	994.122	
09/12/2021 09:00	2574000	7.456	927.425	10.826	993.518	
09/12/2021 10:00	2577600	7.453	927.658	10.826	992.652	
09/12/2021 11:00	2581200	7.456	927.358	10.826	991.916	
09/12/2021 12:00	2584800	7.448	928.195	10.826	990.734	
09/12/2021 13:00	2588400	7.44	928.943	10.826	989.928	

WTP-BH045						
Date and Time	Elapsed Time (Seconds)	Corrected Level Depth To Water (mbgl)	Corrected Pressure (mBar)	Temperature (C)	Barometric Pressure (mBar)	Manual Dip Reading (mbgl)
09/12/2021 14:00	2592000	7.445	928.504	10.826	990.195	
09/12/2021 15:00	2595600	7.446	928.395	10.826	990.303	
09/12/2021 16:00	2599200	7.443	928.67	10.826	990.719	
09/12/2021 17:00	2602800	7.441	928.88	10.826	991.603	
09/12/2021 18:00	2606400	7.44	928.952	10.826	991.991	
09/12/2021 19:00	2610000	7.439	929.098	10.826	992.479	
09/12/2021 20:00	2613600	7.441	928.833	10.826	992.974	
09/12/2021 21:00	2617200	7.442	928.727	10.774	993.802	
09/12/2021 22:00	2620800	7.44	928.962	10.826	993.767	
09/12/2021 23:00	2624400	7.438	929.155	10.826	993.919	
10/12/2021 00:00	2628000	7.439	929.035	10.826	994.326	
10/12/2021 01:00	2631600	7.44	928.966	10.826	994.799	
10/12/2021 02:00	2635200	7.444	928.526	10.826	995.814	
10/12/2021 03:00	2638800	7.444	928.54	10.826	996.549	
10/12/2021 04:00	2642400	7.444	928.58	10.826	997.661	
10/12/2021 05:00	2646000	7.447	928.271	10.826	998.315	
10/12/2021 06:00	2649600	7.446	928.36	10.826	998.457	
10/12/2021 07:00	2653200	7.444	928.594	10.826	999.086	
10/12/2021 08:00	2656800	7.446	928.354	10.826	1000.076	
10/12/2021 09:00	2660400	7.446	928.375	10.826	1000.746	
10/12/2021 10:00	2664000	7.448	928.121	10.826	1001.979	
10/12/2021 11:00	2667600	7.449	928.056	10.826	1002.735	
10/12/2021 12:00	2671200	7.443	928.652	10.826	1002.542	
10/12/2021 13:00	2674800	7.447	928.258	10.826	1002.994	
10/12/2021 14:00	2678400	7.446	928.34	10.826	1003.143	
10/12/2021 15:00	2682000	7.455	927.518	10.826	1004.138	
10/12/2021 16:00	2685600	7.447	928.224	10.826	1004.238	
10/12/2021 17:00	2689200	7.443	928.638	10.826	1004.976	
10/12/2021 18:00	2692800	7.452	927.787	10.826	1005.711	
10/12/2021 19:00	2696400	7.456	927.415	10.826	1006.891	
10/12/2021 20:00	2700000	7.458	927.225	10.826	1006.908	
10/12/2021 21:00	2703600	7.45	927.935	10.826	1006.889	
10/12/2021 22:00	2707200	7.455	927.486	10.826	1007.569	
10/12/2021 23:00	2710800	7.449	928.095	10.826	1007.19	
11/12/2021 00:00	2714400	7.46	927.02	10.826	1007.919	
11/12/2021 01:00	2718000	7.457	927.239	10.826	1007.412	
11/12/2021 02:00	2721600	7.454	927.626	10.826	1006.449	
11/12/2021 03:00	2725200	7.452	927.76	10.826	1005.969	
11/12/2021 04:00	2728800	7.454	927.613	10.774	1005.571	
11/12/2021 05:00	2732400	7.456	927.379	10.826	1005.428	
11/12/2021 06:00	2736000	7.451	927.848	10.826	1004.902	
11/12/2021 07:00	2739600	7.45	927.924	10.826	1004.538	
11/12/2021 08:00	2743200	7.453	927.664	10.826	1004.74	
11/12/2021 09:00	2746800	7.449	928.027	10.826	1004.377	
11/12/2021 10:00	2750400	7.45	927.952	10.826	1004.221	

WTP-BH045						
Date and Time	Elapsed Time (Seconds)	Corrected Level Depth To Water (mbgl)	Corrected Pressure (mBar)	Temperature (C)	Barometric Pressure (mBar)	Manual Dip Reading (mbgl)
11/12/2021 11:00	2754000	7.448	928.171	10.826	1004.291	
11/12/2021 12:00	2757600	7.447	928.242	10.826	1004.162	
11/12/2021 13:00	2761200	7.444	928.574	10.826	1004.06	
11/12/2021 14:00	2764800	7.445	928.428	10.826	1004.033	
11/12/2021 15:00	2768400	7.449	928.067	10.826	1004.395	
11/12/2021 16:00	2772000	7.441	928.853	10.826	1004.242	
11/12/2021 17:00	2775600	7.444	928.573	10.826	1004.522	
11/12/2021 18:00	2779200	7.435	929.444	10.826	1005.092	
11/12/2021 19:00	2782800	7.441	928.807	10.826	1005.498	
11/12/2021 20:00	2786400	7.442	928.727	10.826	1005.866	
11/12/2021 21:00	2790000	7.445	928.482	10.826	1006.573	
11/12/2021 22:00	2793600	7.441	928.866	10.826	1006.419	
11/12/2021 23:00	2797200	7.444	928.596	10.826	1006.977	
12/12/2021 00:00	2800800	7.441	928.859	10.826	1007.06	
12/12/2021 01:00	2804400	7.438	929.113	10.826	1006.576	
12/12/2021 02:00	2808000	7.447	928.294	10.826	1007.394	
12/12/2021 03:00	2811600	7.444	928.527	10.826	1007.219	
12/12/2021 04:00	2815200	7.444	928.597	10.826	1006.976	
12/12/2021 05:00	2818800	7.442	928.758	10.826	1006.642	
12/12/2021 06:00	2822400	7.442	928.798	10.826	1006.718	
12/12/2021 07:00	2826000	7.44	928.916	10.826	1005.908	
12/12/2021 08:00	2829600	7.441	928.892	10.826	1005.356	
12/12/2021 09:00	2833200	7.433	929.636	10.826	1004.784	
12/12/2021 10:00	2836800	7.437	929.209	10.826	1005.212	
12/12/2021 11:00	2840400	7.435	929.426	10.826	1005.053	
12/12/2021 12:00	2844000	7.438	929.101	10.826	1004.341	
12/12/2021 13:00	2847600	7.434	929.535	10.826	1003.388	
12/12/2021 14:00	2851200	7.43	929.964	10.826	1002.152	
12/12/2021 15:00	2854800	7.436	929.315	10.826	1001.477	
12/12/2021 16:00	2858400	7.43	929.902	10.826	1000.37	
12/12/2021 17:00	2862000	7.427	930.257	10.826	998.979	
12/12/2021 18:00	2865600	7.429	930.026	10.826	999.959	
12/12/2021 19:00	2869200	7.423	930.579	10.826	1000.673	
12/12/2021 20:00	2872800	7.43	929.884	10.826	1004.364	
12/12/2021 21:00	2876400	7.428	930.148	10.826	1006.117	
12/12/2021 22:00	2880000	7.432	929.733	10.826	1008.03	
12/12/2021 23:00	2883600	7.432	929.769	10.826	1009.089	
13/12/2021 00:00	2887200	7.431	929.845	10.774	1009.505	
13/12/2021 01:00	2890800	7.433	929.623	10.826	1010.56	
13/12/2021 02:00	2894400	7.437	929.264	10.826	1011.208	
13/12/2021 03:00	2898000	7.437	929.201	10.826	1011.733	
13/12/2021 04:00	2901600	7.44	928.933	10.826	1012.289	
13/12/2021 05:00	2905200	7.444	928.59	10.826	1012.689	
13/12/2021 06:00	2908800	7.444	928.519	10.826	1013.222	
13/12/2021 07:00	2912400	7.445	928.496	10.774	1013.621	

WTP-BH045						
Date and Time	Elapsed Time (Seconds)	Corrected Level Depth To Water (mbgl)	Corrected Pressure (mBar)	Temperature (C)	Barometric Pressure (mBar)	Manual Dip Reading (mbgl)
13/12/2021 08:00	2916000	7.442	928.707	10.826	1014.302	
13/12/2021 09:00	2919600	7.446	928.399	10.826	1014.955	
13/12/2021 10:00	2923200	7.445	928.426	10.826	1015.504	
13/12/2021 11:00	2926800	7.449	928.049	10.826	1016.055	
13/12/2021 12:00	2930400	7.453	927.67	10.826	1016.319	
13/12/2021 13:00	2934000	7.444	928.602	10.826	1015.503	
13/12/2021 14:00	2937600	7.446	928.396	10.826	1015.131	
13/12/2021 15:00	2941200	7.445	928.46	10.826	1015.298	
13/12/2021 16:00	2944800	7.442	928.777	10.826	1015.327	
13/12/2021 17:00	2948400	7.448	928.15	10.826	1016.645	
13/12/2021 18:00	2952000	7.447	928.299	10.826	1017.131	
13/12/2021 19:00	2955600	7.453	927.664	10.826	1017.939	
13/12/2021 20:00	2959200	7.457	927.276	10.826	1018.327	
13/12/2021 21:00	2962800	7.454	927.535	10.826	1018.471	
13/12/2021 22:00	2966400	7.46	926.986	10.826	1019.02	
13/12/2021 23:00	2970000	7.45	927.923	10.826	1018.372	
14/12/2021 00:00	2973600	7.458	927.213	10.826	1018.621	
14/12/2021 01:00	2977200	7.453	927.717	10.826	1018.52	
14/12/2021 02:00	2980800	7.455	927.437	10.826	1018.57	
14/12/2021 03:00	2984400	7.454	927.552	10.826	1018.57	
14/12/2021 04:00	2988000	7.456	927.37	10.826	1018.521	
14/12/2021 05:00	2991600	7.458	927.184	10.826	1018.823	
14/12/2021 06:00	2995200	7.452	927.752	10.826	1018.773	
14/12/2021 07:00	2998800	7.46	927.029	10.826	1018.978	
14/12/2021 08:00	3002400	7.457	927.3	10.826	1018.88	
14/12/2021 09:00	3006000	7.452	927.785	10.826	1018.971	
14/12/2021 10:00	3009600	7.45	927.981	10.826	1018.833	
14/12/2021 11:00	3013200	7.446	928.372	10.826	1018.615	
14/12/2021 12:00	3016800	7.444	928.567	10.826	1018.305	
14/12/2021 13:00	3020400	7.444	928.595	10.826	1018.103	
14/12/2021 14:00	3024000	7.442	928.708	10.826	1017.933	
14/12/2021 15:00	3027600	7.441	928.832	10.774	1017.379	
14/12/2021 16:00	3031200	7.44	928.966	10.826	1017.328	
14/12/2021 17:00	3034800	7.432	929.705	10.826	1016.878	
14/12/2021 18:00	3038400	7.437	929.216	10.826	1017.194	
14/12/2021 19:00	3042000	7.441	928.827	10.826	1017.526	
14/12/2021 20:00	3045600	7.436	929.295	10.826	1017.749	
14/12/2021 21:00	3049200	7.452	927.77	10.774	1018.728	
14/12/2021 22:00	3052800	7.442	928.787	10.826	1018.546	
14/12/2021 23:00	3056400	7.447	928.283	10.826	1018.761	
15/12/2021 00:00	3060000	7.439	929.043	10.826	1018.233	
15/12/2021 01:00	3063600	7.443	928.661	10.774	1018.53	
15/12/2021 02:00	3067200	7.436	929.341	10.826	1018.165	
15/12/2021 03:00	3070800	7.44	928.967	10.826	1019	
15/12/2021 04:00	3074400	7.449	928.083	10.774	1019.628	

WTP-BH045						
Date and Time	Elapsed Time (Seconds)	Corrected Level Depth To Water (mbgl)	Corrected Pressure (mBar)	Temperature (C)	Barometric Pressure (mBar)	Manual Dip Reading (mbgl)
15/12/2021 05:00	3078000	7.446	928.324	10.826	1019.585	
15/12/2021 06:00	3081600	7.446	928.41	10.826	1020.134	
15/12/2021 07:00	3085200	7.446	928.33	10.826	1020.387	
15/12/2021 08:00	3088800	7.446	928.382	10.826	1020.739	
15/12/2021 09:00	3092400	7.445	928.45	10.826	1021.363	
15/12/2021 10:00	3096000	7.445	928.453	10.826	1021.994	
15/12/2021 11:00	3099600	7.442	928.741	10.826	1022.456	
15/12/2021 12:00	3103200	7.442	928.739	10.826	1022.631	
15/12/2021 13:00	3106800	7.442	928.717	10.826	1022.249	
15/12/2021 14:00	3110400	7.442	928.728	10.774	1022.269	
15/12/2021 15:00	3114000	7.444	928.587	10.826	1022.321	
15/12/2021 16:00	3117600	7.443	928.622	10.826	1022.863	
15/12/2021 17:00	3121200	7.437	929.246	10.826	1022.932	
15/12/2021 18:00	3124800	7.443	928.664	10.826	1023.86	
15/12/2021 19:00	3128400	7.438	929.102	10.826	1024.403	
15/12/2021 20:00	3132000	7.442	928.737	10.879	1025.198	
15/12/2021 21:00	3135600	7.442	928.773	10.826	1025.423	
15/12/2021 22:00	3139200	7.446	928.355	10.826	1025.842	
15/12/2021 23:00	3142800	7.444	928.544	10.826	1026.115	
16/12/2021 00:00	3146400	7.444	928.541	10.774	1026.379	
16/12/2021 01:00	3150000	7.446	928.361	10.826	1026.874	
16/12/2021 02:00	3153600	7.45	927.927	10.826	1027.02	
16/12/2021 03:00	3157200	7.451	927.889	10.774	1027.609	
16/12/2021 04:00	3160800	7.455	927.527	10.826	1028.054	
16/12/2021 05:00	3164400	7.449	928.045	10.826	1028.229	
16/12/2021 06:00	3168000	7.45	928.018	10.826	1028.603	
16/12/2021 07:00	3171600	7.449	928.118	10.826	1028.964	
16/12/2021 08:00	3175200	7.446	928.364	10.826	1029.41	
16/12/2021 09:00	3178800	7.449	928.041	10.826	1030.426	
16/12/2021 10:00	3182400	7.452	927.799	10.826	1031.071	
16/12/2021 11:00	3186000	7.448	928.144	10.826	1031.88	
16/12/2021 12:00	3189600	7.449	928.107	10.826	1031.803	
16/12/2021 13:00	3193200	7.449	928.082	10.774	1031.57	
16/12/2021 14:00	3196800	7.448	928.17	10.826	1031.451	
16/12/2021 15:00	3200400	7.449	928.08	10.826	1031.483	
16/12/2021 16:00	3204000	7.454	927.6	10.826	1031.963	
16/12/2021 17:00	3207600	7.447	928.298	10.826	1031.842	
16/12/2021 18:00	3211200	7.448	928.145	10.826	1032.052	
16/12/2021 19:00	3214800	7.455	927.472	10.826	1032.783	
16/12/2021 20:00	3218400	7.452	927.788	10.826	1032.525	
16/12/2021 21:00	3222000	7.454	927.592	10.774	1033.041	
16/12/2021 22:00	3225600	7.46	926.997	10.826	1033.605	
16/12/2021 23:00	3229200	7.457	927.28	10.774	1033.699	
17/12/2021 00:00	3232800	7.467	926.303	10.826	1034.53	
17/12/2021 01:00	3236400	7.462	926.803	10.826	1033.914	

WTP-BH045						
Date and Time	Elapsed Time (Seconds)	Corrected Level Depth To Water (mbgl)	Corrected Pressure (mBar)	Temperature (C)	Barometric Pressure (mBar)	Manual Dip Reading (mbgl)
17/12/2021 02:00	3240000	7.463	926.724	10.826	1034.109	
17/12/2021 03:00	3243600	7.469	926.069	10.826	1034.706	
17/12/2021 04:00	3247200	7.469	926.098	10.826	1034.504	
17/12/2021 05:00	3250800	7.468	926.206	10.826	1034.454	
17/12/2021 06:00	3254400	7.465	926.486	10.826	1034.404	
17/12/2021 07:00	3258000	7.466	926.413	10.826	1034.709	
17/12/2021 08:00	3261600	7.456	927.406	10.826	1033.773	
17/12/2021 09:00	3265200	7.459	927.043	10.826	1034.425	
17/12/2021 10:00	3268800	7.457	927.26	10.826	1034.612	
17/12/2021 11:00	3272400	7.455	927.514	10.826	1034.357	
17/12/2021 12:00	3276000	7.454	927.588	10.774	1034.256	
17/12/2021 13:00	3279600	7.454	927.573	10.826	1033.837	
17/12/2021 14:00	3283200	7.448	928.139	10.826	1033.502	
17/12/2021 15:00	3286800	7.449	928.086	10.774	1033.182	
17/12/2021 16:00	3290400	7.451	927.877	10.826	1033.186	
17/12/2021 17:00	3294000	7.447	928.251	10.826	1032.639	
17/12/2021 18:00	3297600	7.454	927.565	10.826	1033.672	
17/12/2021 19:00	3301200	7.45	927.923	10.826	1033.718	
17/12/2021 20:00	3304800	7.451	927.883	10.774	1033.501	
17/12/2021 21:00	3308400	7.448	928.184	10.826	1033.688	
17/12/2021 22:00	3312000	7.45	927.988	10.826	1033.537	
17/12/2021 23:00	3315600	7.455	927.522	10.826	1033.888	
18/12/2021 00:00	3319200	7.452	927.749	10.826	1033.141	
18/12/2021 01:00	3322800	7.458	927.164	10.826	1033.553	
18/12/2021 02:00	3326400	7.457	927.24	10.826	1032.784	
18/12/2021 03:00	3330000	7.455	927.529	10.826	1032.668	
18/12/2021 04:00	3333600	7.455	927.461	10.826	1032.506	
18/12/2021 05:00	3337200	7.454	927.583	10.826	1032.153	
18/12/2021 06:00	3340800	7.453	927.718	10.826	1032.479	
18/12/2021 07:00	3344400	7.453	927.689	10.826	1032.451	
18/12/2021 08:00	3348000	7.453	927.635	10.826	1032.39	
18/12/2021 09:00	3351600	7.453	927.723	10.826	1032.764	
18/12/2021 10:00	3355200	7.449	928.097	10.774	1032.94	
18/12/2021 11:00	3358800	7.447	928.256	10.826	1032.807	
18/12/2021 12:00	3362400	7.447	928.26	10.826	1032.4	
18/12/2021 13:00	3366000	7.447	928.282	10.826	1031.858	
18/12/2021 14:00	3369600	7.448	928.173	10.826	1031.679	
18/12/2021 15:00	3373200	7.442	928.738	10.826	1031.113	
18/12/2021 16:00	3376800	7.447	928.222	10.826	1031.284	
18/12/2021 17:00	3380400	7.447	928.228	10.826	1031.508	
18/12/2021 18:00	3384000	7.447	928.253	10.826	1031.484	
18/12/2021 19:00	3387600	7.449	928.112	10.826	1031.624	
18/12/2021 20:00	3391200	7.446	928.378	10.774	1031.967	
18/12/2021 21:00	3394800	7.448	928.144	10.826	1031.996	
18/12/2021 22:00	3398400	7.447	928.288	10.826	1031.852	

WTP-BH045						
Date and Time	Elapsed Time (Seconds)	Corrected Level Depth To Water (mbgl)	Corrected Pressure (mBar)	Temperature (C)	Barometric Pressure (mBar)	Manual Dip Reading (mbgl)
18/12/2021 23:00	3402000	7.452	927.763	10.826	1032.031	
19/12/2021 00:00	3405600	7.451	927.916	10.826	1031.705	
19/12/2021 01:00	3409200	7.45	927.934	10.826	1031.686	
19/12/2021 02:00	3412800	7.45	927.923	10.826	1031.524	
19/12/2021 03:00	3416400	7.453	927.675	10.826	1031.369	
19/12/2021 04:00	3420000	7.452	927.747	10.826	1030.662	
19/12/2021 05:00	3423600	7.456	927.371	10.826	1031.211	
19/12/2021 06:00	3427200	7.454	927.589	10.826	1030.704	
19/12/2021 07:00	3430800	7.451	927.845	10.826	1030.853	
19/12/2021 08:00	3434400	7.45	927.944	10.826	1030.35	
19/12/2021 09:00	3438000	7.447	928.239	10.826	1030.805	
19/12/2021 10:00	3441600	7.449	928.093	10.826	1030.778	
19/12/2021 11:00	3445200	7.444	928.537	10.826	1030.853	
19/12/2021 12:00	3448800	7.441	928.832	10.826	1029.807	
19/12/2021 13:00	3452400	7.439	929.017	10.826	1028.583	
19/12/2021 14:00	3456000	7.436	929.369	10.826	1027.481	
19/12/2021 15:00	3459600	7.44	928.917	10.826	1027.241	
19/12/2021 16:00	3463200	7.437	929.266	10.826	1027.182	
19/12/2021 17:00	3466800	7.442	928.733	10.826	1027.31	
19/12/2021 18:00	3470400	7.439	929.075	10.826	1026.795	
19/12/2021 19:00	3474000	7.44	928.942	10.826	1026.64	
19/12/2021 20:00	3477600	7.44	928.94	10.826	1026.872	
19/12/2021 21:00	3481200	7.439	929.024	10.826	1026.5	
19/12/2021 22:00	3484800	7.436	929.371	10.826	1026.326	
19/12/2021 23:00	3488400	7.431	929.866	10.826	1025.427	
20/12/2021 00:00	3492000	7.437	929.257	10.826	1025.69	
20/12/2021 01:00	3495600	7.437	929.197	10.826	1025	
20/12/2021 02:00	3499200	7.438	929.117	10.826	1024.791	
20/12/2021 03:00	3502800	7.437	929.272	10.826	1024.405	
20/12/2021 04:00	3506400	7.441	928.893	10.774	1024.124	
20/12/2021 05:00	3510000	7.436	929.386	10.826	1023.484	
20/12/2021 06:00	3513600	7.436	929.357	10.826	1023.801	
20/12/2021 07:00	3517200	7.434	929.494	10.826	1023.492	
20/12/2021 08:00	3520800	7.435	929.406	10.826	1023.464	
20/12/2021 09:00	3524400	7.434	929.51	10.774	1023.392	
20/12/2021 10:00	3528000	7.429	930.023	10.826	1023.02	
20/12/2021 11:00	3531600	7.426	930.299	10.826	1023.378	
20/12/2021 12:00	3535200	7.434	929.518	10.826	1023.063	
20/12/2021 13:00	3538800	7.431	929.815	10.826	1022.421	
20/12/2021 14:00	3542400	7.427	930.196	10.826	1021.693	
20/12/2021 15:00	3546000	7.425	930.38	10.826	1021.048	
20/12/2021 16:00	3549600	7.428	930.125	10.826	1021.129	
20/12/2021 17:00	3553200	7.429	930.068	10.826	1020.898	
20/12/2021 18:00	3556800	7.428	930.168	10.826	1021.087	
20/12/2021 19:00	3560400	7.428	930.164	10.826	1021.264	

WTP-BH045						
Date and Time	Elapsed Time (Seconds)	Corrected Level Depth To Water (mbgl)	Corrected Pressure (mBar)	Temperature (C)	Barometric Pressure (mBar)	Manual Dip Reading (mbgl)
20/12/2021 20:00	3564000	7.429	929.984	10.774	1020.495	
20/12/2021 21:00	3567600	7.427	930.214	10.826	1020.233	
20/12/2021 22:00	3571200	7.428	930.119	10.826	1019.982	
20/12/2021 23:00	3574800	7.426	930.354	10.826	1019.631	
21/12/2021 00:00	3578400	7.426	930.324	10.826	1019.431	
21/12/2021 01:00	3582000	7.427	930.199	10.826	1018.98	
21/12/2021 02:00	3585600	7.428	930.168	10.826	1018.434	
21/12/2021 03:00	3589200	7.431	929.847	10.826	1017.832	
21/12/2021 04:00	3592800	7.427	930.177	10.826	1017.387	
21/12/2021 05:00	3596400	7.428	930.133	10.826	1017.142	
21/12/2021 06:00	3600000	7.425	930.459	10.826	1016.758	
21/12/2021 07:00	3603600	7.42	930.925	10.826	1016.062	
21/12/2021 08:00	3607200	7.422	930.67	10.826	1016.375	
21/12/2021 09:00	3610800	7.422	930.742	10.826	1016.13	
21/12/2021 10:00	3614400	7.421	930.786	10.826	1016.086	
21/12/2021 11:00	3618000	7.426	930.361	10.826	1016.337	
21/12/2021 12:00	3621600	7.419	931.057	10.826	1015.296	
21/12/2021 13:00	3625200	7.416	931.325	10.826	1014.393	
21/12/2021 14:00	3628800	7.413	931.628	10.826	1013.456	
21/12/2021 15:00	3632400	7.415	931.375	10.826	1013.305	
21/12/2021 16:00	3636000	7.417	931.247	10.826	1013.491	
21/12/2021 17:00	3639600	7.414	931.488	10.826	1013.019	
21/12/2021 18:00	3643200	7.416	931.342	10.826	1012.877	
21/12/2021 19:00	3646800	7.416	931.303	10.826	1013.147	
21/12/2021 20:00	3650400	7.417	931.205	10.826	1013.129	
21/12/2021 21:00	3654000	7.415	931.435	10.826	1012.496	
21/12/2021 22:00	3657600	7.416	931.271	10.826	1012.083	
21/12/2021 23:00	3661200	7.416	931.338	10.826	1011.382	
22/12/2021 00:00	3664800	7.416	931.28	10.826	1010.748	
22/12/2021 01:00	3668400	7.41	931.845	10.826	1010.242	
22/12/2021 02:00	3672000	7.418	931.134	10.826	1010.204	
22/12/2021 03:00	3675600	7.412	931.74	10.826	1009.02	
22/12/2021 04:00	3679200	7.413	931.556	10.826	1007.706	
22/12/2021 05:00	3682800	7.409	931.94	10.826	1006.86	
22/12/2021 06:00	3686400	7.411	931.744	10.826	1006.48	
22/12/2021 07:00	3690000	7.41	931.895	10.826	1005.061	
22/12/2021 08:00	3693600	7.412	931.672	10.826	1005.111	
22/12/2021 09:00	3697200	7.406	932.258	10.826	1004.237	
22/12/2021 10:00	3700800	7.404	932.476	10.826	1003.5	
22/12/2021 11:00	3704400	7.4	932.907	10.826	1002.609	
22/12/2021 12:00	3708000	7.399	932.991	10.826	1002.352	
22/12/2021 13:00	3711600	7.391	933.726	10.826	1001.099	
22/12/2021 14:00	3715200	7.394	933.441	10.826	1000.634	
22/12/2021 15:00	3718800	7.392	933.701	10.826	1000.086	
22/12/2021 16:00	3722400	7.389	933.907	10.826	999.362	

WTP-BH045						
Date and Time	Elapsed Time (Seconds)	Corrected Level Depth To Water (mbgl)	Corrected Pressure (mBar)	Temperature (C)	Barometric Pressure (mBar)	Manual Dip Reading (mbgl)
22/12/2021 17:00	3726000	7.389	933.991	10.774	999.02	
22/12/2021 18:00	3729600	7.389	933.98	10.826	998.77	
22/12/2021 19:00	3733200	7.388	934.064	10.826	998.629	
22/12/2021 20:00	3736800	7.389	933.922	10.826	998.137	
22/12/2021 21:00	3740400	7.381	934.708	10.826	997.235	
22/12/2021 22:00	3744000	7.388	934.078	10.826	997.577	
22/12/2021 23:00	3747600	7.38	934.857	10.826	996.625	
23/12/2021 00:00	3751200	7.384	934.444	10.826	996.175	
23/12/2021 01:00	3754800	7.381	934.768	10.774	995.132	
23/12/2021 02:00	3758400	7.384	934.402	10.826	994.891	
23/12/2021 03:00	3762000	7.376	935.196	10.826	993.348	
23/12/2021 04:00	3765600	7.376	935.204	10.826	992.707	
23/12/2021 05:00	3769200	7.376	935.181	10.826	991.924	
23/12/2021 06:00	3772800	7.374	935.44	10.826	991.492	
23/12/2021 07:00	3776400	7.38	934.876	10.826	992.862	
23/12/2021 08:00	3780000	7.381	934.767	10.826	994.181	
23/12/2021 09:00	3783600	7.378	935.061	10.826	994.751	
23/12/2021 10:00	3787200	7.375	935.287	10.826	995.735	
23/12/2021 11:00	3790800	7.378	935.038	10.826	995.926	
23/12/2021 12:00	3794400	7.379	934.9	10.826	996.352	
23/12/2021 13:00	3798000	7.382	934.681	10.826	995.995	
23/12/2021 14:00	3801600	7.375	935.292	10.826	995.671	
23/12/2021 15:00	3805200	7.377	935.141	10.826	995.535	
23/12/2021 16:00	3808800	7.375	935.336	10.826	996.089	
23/12/2021 17:00	3812400	7.381	934.699	10.826	996.899	
23/12/2021 18:00	3816000	7.379	934.9	10.826	996.525	
23/12/2021 19:00	3819600	7.382	934.6	10.826	997.171	
23/12/2021 20:00	3823200	7.38	934.812	10.826	997.19	
23/12/2021 21:00	3826800	7.381	934.714	10.826	997.114	
23/12/2021 22:00	3830400	7.388	934.066	10.826	997.359	
23/12/2021 23:00	3834000	7.381	934.771	10.826	996.135	
24/12/2021 00:00	3837600	7.379	934.934	10.826	995.742	
24/12/2021 01:00	3841200	7.382	934.597	10.826	995.388	
24/12/2021 02:00	3844800	7.386	934.267	10.826	995.314	
24/12/2021 03:00	3848400	7.384	934.447	10.826	994.27	
24/12/2021 04:00	3852000	7.386	934.247	10.826	993.433	
24/12/2021 05:00	3855600	7.384	934.465	10.826	992.525	
24/12/2021 06:00	3859200	7.381	934.724	10.826	991.575	
24/12/2021 07:00	3862800	7.38	934.876	10.826	991.02	
24/12/2021 08:00	3866400	7.382	934.677	10.826	990.815	
24/12/2021 09:00	3870000	7.382	934.638	10.826	990.681	
24/12/2021 10:00	3873600	7.383	934.509	10.826	990.062	
24/12/2021 11:00	3877200	7.379	934.922	10.826	989.994	
24/12/2021 12:00	3880800	7.376	935.268	10.826	989.936	
24/12/2021 13:00	3884400	7.374	935.435	10.826	989.596	

WTP-BH045						
Date and Time	Elapsed Time (Seconds)	Corrected Level Depth To Water (mbgl)	Corrected Pressure (mBar)	Temperature (C)	Barometric Pressure (mBar)	Manual Dip Reading (mbgl)
24/12/2021 14:00	3888000	7.373	935.472	10.826	989.79	
24/12/2021 15:00	3891600	7.373	935.559	10.826	989.703	
24/12/2021 16:00	3895200	7.376	935.182	10.826	990.253	
24/12/2021 17:00	3898800	7.374	935.431	10.826	989.946	
24/12/2021 18:00	3902400	7.375	935.346	10.826	990.204	
24/12/2021 19:00	3906000	7.378	935.024	10.826	990.468	
24/12/2021 20:00	3909600	7.375	935.31	10.826	990.413	
24/12/2021 21:00	3913200	7.372	935.591	10.826	990.074	
24/12/2021 22:00	3916800	7.375	935.32	10.826	989.885	
24/12/2021 23:00	3920400	7.373	935.516	10.826	989.285	
25/12/2021 00:00	3924000	7.374	935.441	10.826	989.476	
25/12/2021 01:00	3927600	7.377	935.14	10.826	989.431	
25/12/2021 02:00	3931200	7.377	935.138	10.826	989.26	
25/12/2021 03:00	3934800	7.372	935.629	10.826	988.481	
25/12/2021 04:00	3938400	7.375	935.346	10.826	988.189	
25/12/2021 05:00	3942000	7.372	935.647	10.826	988.06	
25/12/2021 06:00	3945600	7.37	935.816	10.826	987.776	
25/12/2021 07:00	3949200	7.378	935.017	10.826	987.999	
25/12/2021 08:00	3952800	7.372	935.655	10.826	987.591	
25/12/2021 09:00	3956400	7.379	934.951	10.826	988.699	
25/12/2021 10:00	3960000	7.375	935.32	10.826	988.33	
25/12/2021 11:00	3963600	7.371	935.702	10.826	988.294	
25/12/2021 12:00	3967200	7.374	935.415	10.826	988.235	
25/12/2021 13:00	3970800	7.372	935.634	10.826	987.727	
25/12/2021 14:00	3974400	7.37	935.767	10.826	987.595	
25/12/2021 15:00	3978000	7.366	936.167	10.826	987.597	
25/12/2021 16:00	3981600	7.367	936.138	10.826	987.569	
25/12/2021 17:00	3985200	7.37	935.846	10.826	988.034	
25/12/2021 18:00	3988800	7.366	936.18	10.826	988.045	
25/12/2021 19:00	3992400	7.37	935.791	10.826	988.78	
25/12/2021 20:00	3996000	7.368	936.021	10.826	988.722	
25/12/2021 21:00	3999600	7.37	935.776	10.826	988.68	
25/12/2021 22:00	4003200	7.37	935.827	10.826	988.456	
25/12/2021 23:00	4006800	7.373	935.557	10.826	988.899	
26/12/2021 00:00	4010400	7.366	936.172	10.826	988.514	
26/12/2021 01:00	4014000	7.373	935.522	10.826	988.934	
26/12/2021 02:00	4017600	7.371	935.683	10.826	989.176	
26/12/2021 03:00	4021200	7.372	935.62	10.826	989.642	
26/12/2021 04:00	4024800	7.373	935.543	10.826	989.719	
26/12/2021 05:00	4028400	7.369	935.946	10.826	989.719	
26/12/2021 06:00	4032000	7.369	935.951	10.826	990.06	
26/12/2021 07:00	4035600	7.372	935.574	10.826	990.61	
26/12/2021 08:00	4039200	7.369	935.907	10.826	990.622	
26/12/2021 09:00	4042800	7.374	935.405	10.826	991.066	
26/12/2021 10:00	4046400	7.374	935.413	10.826	991.519	

WTP-BH045						
Date and Time	Elapsed Time (Seconds)	Corrected Level Depth To Water (mbgl)	Corrected Pressure (mBar)	Temperature (C)	Barometric Pressure (mBar)	Manual Dip Reading (mbgl)
26/12/2021 11:00	4050000	7.372	935.589	10.826	991.861	
26/12/2021 12:00	4053600	7.373	935.558	10.826	991.72	
26/12/2021 13:00	4057200	7.372	935.66	10.826	991.387	
26/12/2021 14:00	4060800	7.379	934.933	10.826	991.654	
26/12/2021 15:00	4064400	7.376	935.196	10.826	991.045	
26/12/2021 16:00	4068000	7.372	935.601	10.826	991.216	
26/12/2021 17:00	4071600	7.371	935.685	10.826	991.189	
26/12/2021 18:00	4075200	7.368	935.979	10.826	990.953	
26/12/2021 19:00	4078800	7.368	935.961	10.826	990.51	
26/12/2021 20:00	4082400	7.371	935.735	10.826	989.872	
26/12/2021 21:00	4086000	7.371	935.759	10.826	989.619	
26/12/2021 22:00	4089600	7.373	935.523	10.826	989.048	
26/12/2021 23:00	4093200	7.37	935.765	10.826	988.69	
27/12/2021 00:00	4096800	7.368	935.962	10.826	988.205	
27/12/2021 01:00	4100400	7.367	936.146	10.826	987.331	
27/12/2021 02:00	4104000	7.366	936.207	10.826	986.06	
27/12/2021 03:00	4107600	7.37	935.854	10.826	985.549	
27/12/2021 04:00	4111200	7.37	935.835	10.826	984.648	
27/12/2021 05:00	4114800	7.37	935.807	10.826	984.043	
27/12/2021 06:00	4118400	7.367	936.095	10.826	983.467	
27/12/2021 07:00	4122000	7.362	936.621	10.826	982.422	
27/12/2021 08:00	4125600	7.358	936.957	10.826	981.799	
27/12/2021 09:00	4129200	7.366	936.178	10.826	982.462	
27/12/2021 10:00	4132800	7.361	936.651	10.826	981.989	
27/12/2021 11:00	4136400	7.359	936.913	10.826	981.728	
27/12/2021 12:00	4140000	7.357	937.036	10.826	980.339	
27/12/2021 13:00	4143600	7.355	937.296	10.826	979.503	
27/12/2021 14:00	4147200	7.359	936.861	10.826	979.363	
27/12/2021 15:00	4150800	7.355	937.245	10.826	978.748	
27/12/2021 16:00	4154400	7.356	937.226	10.826	980.033	
27/12/2021 17:00	4158000	7.356	937.176	10.826	980.083	
27/12/2021 18:00	4161600	7.35	937.762	10.826	980.476	
27/12/2021 19:00	4165200	7.359	936.843	10.826	981.625	
27/12/2021 20:00	4168800	7.355	937.285	10.826	981.125	
27/12/2021 21:00	4172400	7.356	937.193	10.826	981.275	
27/12/2021 22:00	4176000	7.357	937.08	10.826	981.618	
27/12/2021 23:00	4179600	7.355	937.293	10.826	982.211	
28/12/2021 00:00	4183200	7.36	936.807	10.826	981.834	
28/12/2021 01:00	4186800	7.36	936.759	10.826	981.364	
28/12/2021 02:00	4190400	7.357	937.053	10.826	980.321	
28/12/2021 03:00	4194000	7.355	937.23	10.774	980.521	
28/12/2021 04:00	4197600	7.355	937.307	10.826	980.758	
28/12/2021 05:00	4201200	7.358	936.96	10.826	981.738	
28/12/2021 06:00	4204800	7.354	937.418	10.826	982.662	
28/12/2021 07:00	4208400	7.357	937.117	10.826	984.518	

WTP-BH045						
Date and Time	Elapsed Time (Seconds)	Corrected Level Depth To Water (mbgl)	Corrected Pressure (mBar)	Temperature (C)	Barometric Pressure (mBar)	Manual Dip Reading (mbgl)
28/12/2021 08:00	4212000	7.361	936.713	10.826	987.11	
28/12/2021 09:00	4215600	7.362	936.588	10.826	989.135	
28/12/2021 10:00	4219200	7.357	937.099	10.826	990.179	
28/12/2021 11:00	4222800	7.36	936.775	10.826	991.596	
28/12/2021 12:00	4226400	7.364	936.4	10.826	992.778	
28/12/2021 13:00	4230000	7.368	936.045	10.826	993.133	
28/12/2021 14:00	4233600	7.364	936.381	10.826	993.661	
28/12/2021 15:00	4237200	7.365	936.299	10.826	994.319	
28/12/2021 16:00	4240800	7.366	936.193	10.826	994.483	
28/12/2021 17:00	4244400	7.375	935.362	10.826	995.314	
28/12/2021 18:00	4248000	7.37	935.827	10.826	995.137	
28/12/2021 19:00	4251600	7.379	934.913	10.826	994.611	
28/12/2021 20:00	4255200	7.369	935.866	10.826	994.292	
28/12/2021 21:00	4258800	7.378	935.072	10.826	994.855	
28/12/2021 22:00	4262400	7.372	935.616	10.826	993.85	
28/12/2021 23:00	4266000	7.373	935.514	10.826	993.376	
29/12/2021 00:00	4269600	7.376	935.27	10.826	992.526	
29/12/2021 01:00	4273200	7.378	935.028	10.826	992.019	
29/12/2021 02:00	4276800	7.376	935.228	10.826	990.783	
29/12/2021 03:00	4280400	7.375	935.356	10.826	989.503	
29/12/2021 04:00	4284000	7.369	935.938	10.826	987.424	
29/12/2021 05:00	4287600	7.363	936.447	10.826	985.245	
29/12/2021 06:00	4291200	7.363	936.481	10.826	984.117	
29/12/2021 07:00	4294800	7.368	935.987	10.826	985.014	
29/12/2021 08:00	4298400	7.365	936.325	10.826	986.806	
29/12/2021 09:00	4302000	7.362	936.55	10.826	988.769	
29/12/2021 10:00	4305600	7.365	936.258	10.826	991.02	
29/12/2021 11:00	4309200	7.363	936.478	10.826	992.412	
29/12/2021 12:00	4312800	7.36	936.78	10.826	993.32	
29/12/2021 13:00	4316400	7.367	936.149	10.826	994.124	
29/12/2021 14:00	4320000	7.365	936.251	10.826	994.252	
29/12/2021 15:00	4323600	7.364	936.424	10.826	993.849	
29/12/2021 16:00	4327200	7.37	935.791	10.826	994.308	
29/12/2021 17:00	4330800	7.372	935.655	10.826	994.56	
29/12/2021 18:00	4334400	7.368	936.005	10.826	994.44	
29/12/2021 19:00	4338000	7.373	935.564	10.826	994.882	
29/12/2021 20:00	4341600	7.368	936.001	10.826	994.041	
29/12/2021 21:00	4345200	7.368	935.966	10.826	994.249	
29/12/2021 22:00	4348800	7.376	935.19	10.826	995.025	
29/12/2021 23:00	4352400	7.371	935.752	10.826	994.693	
30/12/2021 00:00	4356000	7.373	935.481	10.826	995.022	
30/12/2021 01:00	4359600	7.377	935.125	10.826	995.032	
30/12/2021 02:00	4363200	7.381	934.714	10.826	995.962	
30/12/2021 03:00	4366800	7.378	935	10.826	996.022	
30/12/2021 04:00	4370400	7.376	935.203	10.826	997.144	

WTP-BH045						
Date and Time	Elapsed Time (Seconds)	Corrected Level Depth To Water (mbgl)	Corrected Pressure (mBar)	Temperature (C)	Barometric Pressure (mBar)	Manual Dip Reading (mbgl)
30/12/2021 05:00	4374000	7.38	934.819	10.826	997.816	
30/12/2021 06:00	4377600	7.372	935.583	10.826	997.455	
30/12/2021 07:00	4381200	7.375	935.332	10.826	997.706	
30/12/2021 08:00	4384800	7.376	935.194	10.826	998.018	
30/12/2021 09:00	4388400	7.379	934.933	10.826	999.373	
30/12/2021 10:00	4392000	7.382	934.616	10.826	999.633	
30/12/2021 11:00	4395600	7.378	935.009	10.826	999.642	
30/12/2021 12:00	4399200	7.378	935.031	10.826	998.929	
30/12/2021 13:00	4402800	7.386	934.267	10.826	999.75	
30/12/2021 14:00	4406400	7.377	935.145	10.826	998.296	
30/12/2021 15:00	4410000	7.381	934.71	10.826	998.847	
30/12/2021 16:00	4413600	7.373	935.556	10.826	997.885	
30/12/2021 17:00	4417200	7.376	935.184	10.826	997.796	
30/12/2021 18:00	4420800	7.385	934.35	10.826	998.4	
30/12/2021 19:00	4424400	7.377	935.092	10.826	997.197	
30/12/2021 20:00	4428000	7.383	934.553	10.826	997.505	
30/12/2021 21:00	4431600	7.375	935.303	10.826	996.583	
30/12/2021 22:00	4435200	7.381	934.775	10.826	996.823	
30/12/2021 23:00	4438800	7.376	935.254	10.826	996.402	
31/12/2021 00:00	4442400	7.368	936.045	10.826	995.841	
31/12/2021 01:00	4446000	7.372	935.612	10.826	996.331	
31/12/2021 02:00	4449600	7.378	935.063	10.826	996.823	
31/12/2021 03:00	4453200	7.375	935.281	10.826	996.662	
31/12/2021 04:00	4456800	7.375	935.346	10.826	996.943	
31/12/2021 05:00	4460400	7.374	935.464	10.826	997.344	
31/12/2021 06:00	4464000	7.377	935.154	10.826	998.517	
31/12/2021 07:00	4467600	7.375	935.314	10.826	999.049	
31/12/2021 08:00	4471200	7.372	935.605	10.826	1000.833	
31/12/2021 09:00	4474800	7.375	935.33	10.826	1001.856	
31/12/2021 10:00	4478400	7.372	935.661	10.826	1002.217	
31/12/2021 11:00	4482000	7.378	935.055	10.826	1003.688	
31/12/2021 12:00	4485600	7.38	934.803	10.826	1003.939	
31/12/2021 13:00	4489200	7.383	934.538	10.826	1004.263	
31/12/2021 14:00	4492800	7.384	934.443	10.826	1004.704	
31/12/2021 15:00	4496400	7.38	934.806	10.826	1004.341	
31/12/2021 16:00	4500000	7.384	934.405	10.826	1004.28	
31/12/2021 17:00	4503600	7.383	934.529	10.826	1003.638	
31/12/2021 18:00	4507200	7.38	934.862	10.826	1003.016	
31/12/2021 19:00	4510800	7.386	934.258	10.826	1003.217	
31/12/2021 20:00	4514400	7.385	934.294	10.826	1002.144	
31/12/2021 21:00	4518000	7.386	934.263	10.826	1001.252	
31/12/2021 22:00	4521600	7.383	934.547	10.826	1000.219	
31/12/2021 23:00	4525200	7.381	934.711	10.774	999.338	
01/01/2022 00:00	4528800	7.382	934.64	10.826	999.148	
01/01/2022 01:00	4532400	7.378	935.047	10.826	996.954	

WTP-BH045						
Date and Time	Elapsed Time (Seconds)	Corrected Level Depth To Water (mbgl)	Corrected Pressure (mBar)	Temperature (C)	Barometric Pressure (mBar)	Manual Dip Reading (mbgl)
01/01/2022 02:00	4536000	7.378	934.982	10.826	995.752	
01/01/2022 03:00	4539600	7.373	935.554	10.826	994.258	
01/01/2022 04:00	4543200	7.374	935.389	10.826	993.847	
01/01/2022 05:00	4546800	7.376	935.246	10.826	993.587	
01/01/2022 06:00	4550400	7.375	935.346	10.826	995.33	
01/01/2022 07:00	4554000	7.372	935.658	10.826	996.573	
01/01/2022 08:00	4557600	7.372	935.646	10.826	997.219	
01/01/2022 09:00	4561200	7.374	935.424	10.826	998.593	
01/01/2022 10:00	4564800	7.37	935.773	10.826	998.994	
01/01/2022 11:00	4568400	7.376	935.196	10.774	999.602	
01/01/2022 12:00	4572000	7.369	935.9	10.826	999.328	
01/01/2022 13:00	4575600	7.371	935.687	10.826	999.368	
01/01/2022 14:00	4579200	7.371	935.705	10.826	998.716	
01/01/2022 15:00	4582800	7.376	935.23	10.774	999.338	
01/01/2022 16:00	4586400	7.374	935.43	10.826	999.97	
01/01/2022 17:00	4590000	7.372	935.634	10.826	1000.228	
01/01/2022 18:00	4593600	7.371	935.744	10.826	1000.578	
01/01/2022 19:00	4597200	7.372	935.652	10.826	1000.44	
01/01/2022 20:00	4600800	7.373	935.542	10.826	1000.723	
01/01/2022 21:00	4604400	7.375	935.272	10.826	1000.531	
01/01/2022 22:00	4608000	7.373	935.509	10.826	1000.006	
01/01/2022 23:00	4611600	7.378	935.014	10.826	1000.04	
02/01/2022 00:00	4615200	7.376	935.251	10.826	999.516	
02/01/2022 01:00	4618800	7.376	935.184	10.826	998.776	
02/01/2022 02:00	4622400	7.377	935.123	10.826	998.145	
02/01/2022 03:00	4626000	7.377	935.146	10.826	998.18	
02/01/2022 04:00	4629600	7.377	935.1	10.826	997.765	
02/01/2022 05:00	4633200	7.375	935.273	10.826	997.65	
02/01/2022 06:00	4636800	7.377	935.16	10.826	997.071	
02/01/2022 07:00	4640400	7.375	935.333	10.826	997.128	
02/01/2022 08:00	4644000	7.368	936.033	10.826	996.256	
02/01/2022 09:00	4647600	7.369	935.883	10.826	997.328	
02/01/2022 10:00	4651200	7.37	935.838	10.826	997.085	
02/01/2022 11:00	4654800	7.371	935.74	10.826	997.126	
02/01/2022 12:00	4658400	7.369	935.876	10.826	996.471	
02/01/2022 13:00	4662000	7.367	936.139	10.826	996.554	
02/01/2022 14:00	4665600	7.364	936.386	10.826	996.825	
02/01/2022 15:00	4669200	7.367	936.135	10.826	996.96	
02/01/2022 16:00	4672800	7.371	935.709	10.826	997.56	
02/01/2022 17:00	4676400	7.366	936.214	10.826	997.861	
02/01/2022 18:00	4680000	7.365	936.265	10.826	998.041	
02/01/2022 19:00	4683600	7.363	936.486	10.826	998.395	
02/01/2022 20:00	4687200	7.372	935.593	10.826	999.059	
02/01/2022 21:00	4690800	7.374	935.37	10.826	999.223	
02/01/2022 22:00	4694400	7.373	935.489	10.826	999.681	

WTP-BH045						
Date and Time	Elapsed Time (Seconds)	Corrected Level Depth To Water (mbgl)	Corrected Pressure (mBar)	Temperature (C)	Barometric Pressure (mBar)	Manual Dip Reading (mbgl)
02/01/2022 23:00	4698000	7.368	936.019	10.826	999.323	
03/01/2022 00:00	4701600	7.368	935.993	10.826	999.695	
03/01/2022 01:00	4705200	7.371	935.759	10.826	999.411	
03/01/2022 02:00	4708800	7.374	935.445	10.826	999.668	
03/01/2022 03:00	4712400	7.372	935.63	10.774	999.111	
03/01/2022 04:00	4716000	7.375	935.273	10.826	998.917	
03/01/2022 05:00	4719600	7.373	935.541	10.826	998.073	
03/01/2022 06:00	4723200	7.371	935.758	10.826	998.26	
03/01/2022 07:00	4726800	7.372	935.569	10.826	997.93	
03/01/2022 08:00	4730400	7.367	936.084	10.826	997.472	
03/01/2022 09:00	4734000	7.372	935.656	10.826	998.073	
03/01/2022 10:00	4737600	7.367	936.138	10.826	997.88	
03/01/2022 11:00	4741200	7.367	936.115	10.826	997.672	
03/01/2022 12:00	4744800	7.365	936.316	10.826	997.355	
03/01/2022 13:00	4748400	7.365	936.302	10.826	996.794	
03/01/2022 14:00	4752000	7.366	936.18	10.826	996.109	
03/01/2022 15:00	4755600	7.36	936.818	10.826	995.241	
03/01/2022 16:00	4759200	7.36	936.792	10.826	993.999	
03/01/2022 17:00	4762800	7.363	936.541	10.826	993.444	
03/01/2022 18:00	4766400	7.359	936.896	10.826	992.628	
03/01/2022 19:00	4770000	7.366	936.196	10.826	993.155	
03/01/2022 20:00	4773600	7.36	936.754	10.826	994.844	
03/01/2022 21:00	4777200	7.357	937.101	10.826	997.32	
03/01/2022 22:00	4780800	7.362	936.627	10.826	998.889	
03/01/2022 23:00	4784400	7.362	936.634	10.826	999.862	
04/01/2022 00:00	4788000	7.361	936.71	10.826	1000.707	
04/01/2022 01:00	4791600	7.368	936.032	10.826	1001.328	
04/01/2022 02:00	4795200	7.365	936.267	10.826	1001.208	
04/01/2022 03:00	4798800	7.372	935.57	10.826	1002.136	
04/01/2022 04:00	4802400	7.368	936.054	10.826	1002.229	
04/01/2022 05:00	4806000	7.377	935.12	10.826	1003.622	
04/01/2022 06:00	4809600	7.376	935.188	10.826	1004.016	
04/01/2022 07:00	4813200	7.375	935.368	10.826	1004.7	
04/01/2022 08:00	4816800	7.371	935.694	10.826	1004.951	
04/01/2022 09:00	4820400	7.375	935.348	10.826	1006.392	
04/01/2022 10:00	4824000	7.376	935.228	10.826	1006.858	
04/01/2022 11:00	4827600	7.371	935.703	10.826	1007.074	
04/01/2022 12:00	4831200	7.376	935.235	10.826	1007.543	
04/01/2022 13:00	4834800	7.378	935.056	10.826	1008.125	
04/01/2022 14:00	4838400	7.377	935.08	10.826	1008.101	
04/01/2022 15:00	4842000	7.373	935.51	10.826	1007.902	
04/01/2022 16:00	4845600	7.375	935.315	10.826	1008.443	
04/01/2022 17:00	4849200	7.373	935.54	10.826	1008.506	
04/01/2022 18:00	4852800	7.379	934.907	10.826	1009.024	
04/01/2022 19:00	4856400	7.378	935.059	10.826	1009.275	

WTP-BH045						
Date and Time	Elapsed Time (Seconds)	Corrected Level Depth To Water (mbgl)	Corrected Pressure (mBar)	Temperature (C)	Barometric Pressure (mBar)	Manual Dip Reading (mbgl)
04/01/2022 20:00	4860000	7.387	934.174	10.826	1010.103	
04/01/2022 21:00	4863600	7.385	934.365	10.826	1010.2	
04/01/2022 22:00	4867200	7.387	934.127	10.826	1010.669	
04/01/2022 23:00	4870800	7.386	934.217	10.826	1010.867	
05/01/2022 00:00	4874400	7.386	934.277	10.826	1010.922	
05/01/2022 01:00	4878000	7.386	934.252	10.826	1010.717	
05/01/2022 02:00	4881600	7.382	934.633	10.826	1010.393	
05/01/2022 03:00	4885200	7.391	933.72	10.826	1011.479	
05/01/2022 04:00	4888800	7.389	933.969	10.826	1011.634	
05/01/2022 05:00	4892400	7.391	933.788	10.826	1011.987	
05/01/2022 06:00	4896000	7.39	933.856	10.826	1012.382	
05/01/2022 07:00	4899600	7.392	933.65	10.774	1013.08	
05/01/2022 08:00	4903200	7.391	933.795	10.826	1013.48	
05/01/2022 09:00	4906800	7.393	933.533	10.826	1014.78	
05/01/2022 10:00	4910400	7.389	933.908	10.826	1015.039	
05/01/2022 11:00	4914000	7.387	934.117	10.826	1015.523	
05/01/2022 12:00	4917600	7.389	933.923	10.826	1015.717	
05/01/2022 13:00	4921200	7.388	934.057	10.826	1015.756	
05/01/2022 14:00	4924800	7.381	934.738	10.826	1015.248	
05/01/2022 15:00	4928400	7.387	934.106	10.826	1015.418	
05/01/2022 16:00	4932000	7.388	934.068	10.826	1015.514	
05/01/2022 17:00	4935600	7.387	934.128	10.826	1015.973	
05/01/2022 18:00	4939200	7.392	933.658	10.826	1016.212	
05/01/2022 19:00	4942800	7.391	933.743	10.826	1015.839	
05/01/2022 20:00	4946400	7.393	933.523	10.826	1015.828	
05/01/2022 21:00	4950000	7.393	933.594	10.826	1015.123	
05/01/2022 22:00	4953600	7.395	933.352	10.826	1014.269	
05/01/2022 23:00	4957200	7.394	933.456	10.826	1013.473	
06/01/2022 00:00	4960800	7.387	934.143	10.826	1011.748	
06/01/2022 01:00	4964400	7.386	934.263	10.774	1009.987	
06/01/2022 02:00	4968000	7.387	934.106	10.826	1009.421	
06/01/2022 03:00	4971600	7.387	934.131	10.826	1007.667	
06/01/2022 04:00	4975200	7.378	935.064	10.826	1005.12	
06/01/2022 05:00	4978800	7.381	934.779	10.826	1004.367	
06/01/2022 06:00	4982400	7.375	935.328	10.774	1001.717	
06/01/2022 07:00	4986000	7.375	935.303	10.826	1000.04	
06/01/2022 08:00	4989600	7.372	935.625	10.826	998.507	
06/01/2022 09:00	4993200	7.374	935.391	10.826	999.261	
06/01/2022 10:00	4996800	7.366	936.23	10.826	998.94	
06/01/2022 11:00	5000400	7.364	936.433	10.826	998.91	
06/01/2022 12:00	5004000	7.368	936.046	10.826	999.527	
06/01/2022 13:00	5007600	7.361	936.733	10.826	999.589	
06/01/2022 14:00	5011200	7.362	936.57	10.826	999.925	
06/01/2022 15:00	5014800	7.361	936.672	10.826	1000.515	
06/01/2022 16:00	5018400	7.354	937.406	10.826	1000.184	

WTP-BH045						
Date and Time	Elapsed Time (Seconds)	Corrected Level Depth To Water (mbgl)	Corrected Pressure (mBar)	Temperature (C)	Barometric Pressure (mBar)	Manual Dip Reading (mbgl)
06/01/2022 17:00	5022000	7.356	937.219	10.826	1000.544	
06/01/2022 18:00	5025600	7.352	937.527	10.826	1001.158	
06/01/2022 19:00	5029200	7.353	937.491	10.826	1001.136	
06/01/2022 20:00	5032800	7.357	937.081	10.826	1001.546	
06/01/2022 21:00	5036400	7.351	937.65	10.826	1001.439	
06/01/2022 22:00	5040000	7.36	936.771	10.826	1002.375	
06/01/2022 23:00	5043600	7.355	937.31	10.826	1002.355	
07/01/2022 00:00	5047200	7.353	937.478	10.826	1002.705	
07/01/2022 01:00	5050800	7.354	937.404	10.774	1002.696	
07/01/2022 02:00	5054400	7.349	937.822	10.826	1002.246	
07/01/2022 03:00	5058000	7.357	937.054	10.826	1003.591	
07/01/2022 04:00	5061600	7.354	937.382	10.826	1003.494	
07/01/2022 05:00	5065200	7.358	937.018	10.826	1003.685	
07/01/2022 06:00	5068800	7.355	937.29	10.826	1004.277	
07/01/2022 07:00	5072400	7.353	937.479	10.826	1003.627	
07/01/2022 08:00	5076000	7.354	937.399	10.826	1003.938	
07/01/2022 09:00	5079600	7.36	936.742	10.826	1004.306	
07/01/2022 10:00	5083200	7.353	937.442	10.826	1003.837	
07/01/2022 11:00	5086800	7.356	937.193	10.826	1003.913	
07/01/2022 12:00	5090400	7.352	937.59	10.826	1004.669	
07/01/2022 13:00	5094000	7.356	937.156	10.826	1006.256	
07/01/2022 14:00	5097600	7.348	937.95	10.826	1006.212	
07/01/2022 15:00	5101200	7.351	937.693	10.826	1006.642	
07/01/2022 16:00	5104800	7.348	937.917	10.826	1006.936	
07/01/2022 17:00	5108400	7.352	937.603	10.826	1007.596	
07/01/2022 18:00	5112000	7.35	937.75	10.826	1007.68	
07/01/2022 19:00	5115600	7.352	937.541	10.826	1007.485	
07/01/2022 20:00	5119200	7.348	937.986	10.826	1006.867	
07/01/2022 21:00	5122800	7.35	937.771	10.774	1006.595	
07/01/2022 22:00	5126400	7.348	937.916	10.826	1004.978	
07/01/2022 23:00	5130000	7.346	938.133	10.826	1003.55	
08/01/2022 00:00	5133600	7.352	937.57	10.826	1002.498	
08/01/2022 01:00	5137200	7.352	937.542	10.826	1000.509	
08/01/2022 02:00	5140800	7.338	938.93	10.879	998.053	
08/01/2022 03:00	5144400	7.338	938.984	10.774	996.736	
08/01/2022 04:00	5148000	7.338	938.926	10.826	995.033	
08/01/2022 05:00	5151600	7.34	938.797	10.826	994.299	
08/01/2022 06:00	5155200	7.337	939.054	10.826	992.659	
08/01/2022 07:00	5158800	7.327	940.042	10.826	992.536	
08/01/2022 08:00	5162400	7.331	939.612	10.826	992.332	
08/01/2022 09:00	5166000	7.322	940.515	10.826	992.292	
08/01/2022 10:00	5169600	7.326	940.157	10.826	992.247	
08/01/2022 11:00	5173200	7.322	940.486	10.826	992.436	
08/01/2022 12:00	5176800	7.321	940.597	10.826	992.441	
08/01/2022 13:00	5180400	7.322	940.516	10.826	992.58	

WTP-BH045						
Date and Time	Elapsed Time (Seconds)	Corrected Level Depth To Water (mbgl)	Corrected Pressure (mBar)	Temperature (C)	Barometric Pressure (mBar)	Manual Dip Reading (mbgl)
08/01/2022 14:00	5184000	7.32	940.707	10.826	992.504	
08/01/2022 15:00	5187600	7.32	940.711	10.826	993.019	
08/01/2022 16:00	5191200	7.321	940.633	10.826	993.558	
08/01/2022 17:00	5194800	7.324	940.33	10.826	994.552	
08/01/2022 18:00	5198400	7.323	940.441	10.826	994.901	
08/01/2022 19:00	5202000	7.316	941.145	10.826	994.947	
08/01/2022 20:00	5205600	7.314	941.326	10.826	994.939	
08/01/2022 21:00	5209200	7.322	940.516	10.826	995.576	
08/01/2022 22:00	5212800	7.31	941.662	10.826	994.718	
08/01/2022 23:00	5216400	7.326	940.112	10.826	995.749	
09/01/2022 00:00	5220000	7.325	940.262	10.826	995.945	
09/01/2022 01:00	5223600	7.323	940.369	10.826	996.241	
09/01/2022 02:00	5227200	7.321	940.564	10.879	996.131	
09/01/2022 03:00	5230800	7.319	940.807	10.826	996.034	
09/01/2022 04:00	5234400	7.32	940.745	10.826	996.441	
09/01/2022 05:00	5238000	7.322	940.492	10.826	996.753	
09/01/2022 06:00	5241600	7.331	939.677	10.826	997.222	
09/01/2022 07:00	5245200	7.323	940.43	10.826	996.585	
09/01/2022 08:00	5248800	7.319	940.843	10.826	997.093	
09/01/2022 09:00	5252400	7.32	940.66	10.826	997.506	
09/01/2022 10:00	5256000	7.321	940.618	10.826	997.433	
09/01/2022 11:00	5259600	7.322	940.496	10.826	997.497	
09/01/2022 12:00	5263200	7.315	941.176	10.826	997.106	
09/01/2022 13:00	5266800	7.321	940.607	10.826	997.675	
09/01/2022 14:00	5270400	7.321	940.593	10.826	997.689	
09/01/2022 15:00	5274000	7.326	940.093	10.826	998.246	
09/01/2022 16:00	5277600	7.326	940.14	10.826	998.833	
09/01/2022 17:00	5281200	7.319	940.791	10.774	999.251	
09/01/2022 18:00	5284800	7.318	940.869	10.879	999.745	
09/01/2022 19:00	5288400	7.315	941.174	10.826	999.99	
09/01/2022 20:00	5292000	7.321	940.629	10.826	1000.477	
09/01/2022 21:00	5295600	7.322	940.513	10.826	1000.709	
09/01/2022 22:00	5299200	7.333	939.46	10.826	1001.991	
09/01/2022 23:00	5302800	7.325	940.222	10.774	1002.011	
10/01/2022 00:00	5306400	7.327	940.024	10.826	1002.581	
10/01/2022 01:00	5310000	7.334	939.355	10.826	1003.596	
10/01/2022 02:00	5313600	7.321	940.656	10.826	1002.871	
10/01/2022 03:00	5317200	7.326	940.166	10.879	1003.388	
10/01/2022 04:00	5320800	7.322	940.54	10.826	1003.737	
10/01/2022 05:00	5324400	7.323	940.373	10.826	1003.904	
10/01/2022 06:00	5328000	7.325	940.209	10.774	1004.33	
10/01/2022 07:00	5331600	7.327	939.997	10.774	1005.349	
10/01/2022 08:00	5335200	7.326	940.104	10.774	1005.299	
10/01/2022 09:00	5338800	7.326	940.137	10.826	1006.042	
10/01/2022 10:00	5342400	7.328	939.94	10.774	1007.021	

WTP-BH045						
Date and Time	Elapsed Time (Seconds)	Corrected Level Depth To Water (mbgl)	Corrected Pressure (mBar)	Temperature (C)	Barometric Pressure (mBar)	Manual Dip Reading (mbgl)
10/01/2022 11:00	5346000	7.323	940.367	10.826	1007.023	
10/01/2022 12:00	5349600	7.325	940.211	10.826	1007.238	
10/01/2022 13:00	5353200	7.327	940.047	10.826	1007.516	
10/01/2022 14:00	5356800	7.329	939.781	10.826	1008.187	
10/01/2022 15:00	5360400	7.326	940.135	10.774	1009.017	
10/01/2022 16:00	5364000	7.325	940.239	10.826	1010.323	
10/01/2022 17:00	5367600	7.327	940.057	10.826	1011.544	
10/01/2022 18:00	5371200	7.329	939.87	10.774	1013.319	
10/01/2022 19:00	5374800	7.333	939.453	10.879	1014.136	
10/01/2022 20:00	5378400	7.326	940.163	10.826	1014.726	
10/01/2022 21:00	5382000	7.334	939.32	10.774	1016.293	
10/01/2022 22:00	5385600	7.334	939.317	10.826	1017.245	
10/01/2022 23:00	5389200	7.341	938.668	10.826	1018.067	
11/01/2022 00:00	5392800	7.339	938.878	10.879	1018.807	
11/01/2022 01:00	5396400	7.341	938.638	10.774	1019.744	
11/01/2022 02:00	5400000	7.337	939.037	10.826	1020.064	
11/01/2022 03:00	5403600	7.337	939.015	10.826	1020.606	
11/01/2022 04:00	5407200	7.345	938.288	10.826	1021.737	
11/01/2022 05:00	5410800	7.338	938.91	10.826	1021.749	
11/01/2022 06:00	5414400	7.342	938.508	10.826	1022.787	
11/01/2022 07:00	5418000	7.341	938.609	10.774	1023.409	
11/01/2022 08:00	5421600	7.348	938.008	10.826	1024.383	
11/01/2022 09:00	5425200	7.345	938.227	10.826	1025.377	
11/01/2022 10:00	5428800	7.348	938.007	10.826	1026.462	
11/01/2022 11:00	5432400	7.353	937.502	10.826	1027.544	
11/01/2022 12:00	5436000	7.347	938.029	10.826	1027.306	
11/01/2022 13:00	5439600	7.35	937.816	10.826	1027.577	
11/01/2022 14:00	5443200	7.351	937.627	10.826	1027.593	
11/01/2022 15:00	5446800	7.351	937.697	10.826	1027.985	
11/01/2022 16:00	5450400	7.349	937.845	10.826	1028.645	
11/01/2022 17:00	5454000	7.355	937.304	10.774	1029.275	
11/01/2022 18:00	5457600	7.358	937.022	10.826	1030.392	
11/01/2022 19:00	5461200	7.352	937.599	10.774	1031.058	
11/01/2022 20:00	5464800	7.357	937.057	10.826	1031.858	
11/01/2022 21:00	5468400	7.36	936.743	10.826	1032.981	
11/01/2022 22:00	5472000	7.361	936.722	10.826	1033.06	
11/01/2022 23:00	5475600	7.368	935.992	10.879	1033.99	
12/01/2022 00:00	5479200	7.365	936.316	10.826	1033.87	
12/01/2022 01:00	5482800	7.365	936.261	10.826	1034.155	
12/01/2022 02:00	5486400	7.365	936.346	10.826	1034.244	
12/01/2022 03:00	5490000	7.367	936.108	10.774	1035.091	
12/01/2022 04:00	5493600	7.365	936.339	10.879	1035.087	
12/01/2022 05:00	5497200	7.37	935.807	10.879	1035.734	
12/01/2022 06:00	5500800	7.37	935.854	10.774	1035.98	
12/01/2022 07:00	5504400	7.368	935.99	10.826	1036.737	

WTP-BH045						
Date and Time	Elapsed Time (Seconds)	Corrected Level Depth To Water (mbgl)	Corrected Pressure (mBar)	Temperature (C)	Barometric Pressure (mBar)	Manual Dip Reading (mbgl)
12/01/2022 08:00	5508000	7.365	936.271	10.826	1036.687	
12/01/2022 09:00	5511600	7.369	935.914	10.826	1037.391	
12/01/2022 10:00	5515200	7.367	936.09	10.826	1037.503	
12/01/2022 11:00	5518800	7.37	935.827	10.826	1037.651	
12/01/2022 12:00	5522400	7.365	936.333	10.774	1037.059	
12/01/2022 13:00	5526000	7.366	936.233	10.826	1036.783	
12/01/2022 14:00	5529600	7.366	936.234	10.826	1036.262	
12/01/2022 15:00	5533200	7.364	936.396	10.826	1035.869	
12/01/2022 16:00	5536800	7.362	936.591	10.826	1035.847	
12/01/2022 17:00	5540400	7.363	936.506	10.826	1036.164	
12/01/2022 18:00	5544000	7.368	936.03	10.774	1036.843	
12/01/2022 19:00	5547600	7.363	936.502	10.826	1036.629	
12/01/2022 20:00	5551200	7.363	936.483	10.826	1036.995	
12/01/2022 21:00	5554800	7.37	935.804	10.879	1037.181	
12/01/2022 22:00	5558400	7.369	935.944	10.826	1037.361	
12/01/2022 23:00	5562000	7.362	936.581	10.826	1036.897	
13/01/2022 00:00	5565600	7.368	936.023	10.826	1037.339	
13/01/2022 01:00	5569200	7.366	936.229	10.826	1037.133	
13/01/2022 02:00	5572800	7.365	936.27	10.826	1036.977	
13/01/2022 03:00	5576400	7.368	936.036	10.826	1037.327	
13/01/2022 04:00	5580000	7.366	936.215	10.826	1036.627	
13/01/2022 05:00	5583600	7.367	936.096	10.826	1036.689	
13/01/2022 06:00	5587200	7.36	936.757	10.826	1035.797	
13/01/2022 07:00	5590800	7.364	936.396	10.826	1036.157	
13/01/2022 08:00	5594400	7.361	936.668	10.826	1036.117	
13/01/2022 09:00	5598000	7.359	936.841	10.826	1036.175	
13/01/2022 10:00	5601600	7.362	936.556	10.826	1036.69	
13/01/2022 11:00	5605200	7.356	937.185	10.826	1036.235	
13/01/2022 12:00	5608800	7.354	937.414	10.826	1035.602	
13/01/2022 13:00	5612400	7.358	937.012	10.826	1035.83	
13/01/2022 14:00	5616000	7.357	937.094	10.826	1035.344	
13/01/2022 15:00	5619600	7.352	937.572	10.826	1035.097	
13/01/2022 16:00	5623200	7.353	937.515	10.826	1034.866	
13/01/2022 17:00	5626800	7.351	937.69	10.826	1034.402	
13/01/2022 18:00	5630400	7.348	937.961	10.826	1033.726	
13/01/2022 19:00	5634000	7.346	938.149	10.826	1033.654	
13/01/2022 20:00	5637600	7.349	937.898	10.826	1033.905	
13/01/2022 21:00	5641200	7.348	937.935	10.826	1033.81	
13/01/2022 22:00	5644800	7.347	938.024	10.826	1033.721	
13/01/2022 23:00	5648400	7.35	937.779	10.826	1033.966	
14/01/2022 00:00	5652000	7.343	938.492	10.826	1033.369	
14/01/2022 01:00	5655600	7.346	938.116	10.826	1033.052	
14/01/2022 02:00	5659200	7.348	937.928	10.826	1032.489	
14/01/2022 03:00	5662800	7.345	938.266	10.826	1032.267	
14/01/2022 04:00	5666400	7.342	938.577	10.826	1031.609	

WTP-BH045						
Date and Time	Elapsed Time (Seconds)	Corrected Level Depth To Water (mbgl)	Corrected Pressure (mBar)	Temperature (C)	Barometric Pressure (mBar)	Manual Dip Reading (mbgl)
14/01/2022 05:00	5670000	7.346	938.192	10.826	1031.243	
14/01/2022 06:00	5673600	7.345	938.287	10.826	1031.032	
14/01/2022 07:00	5677200	7.343	938.406	10.826	1031.087	
14/01/2022 08:00	5680800	7.343	938.456	10.826	1031.383	
14/01/2022 09:00	5684400	7.342	938.541	10.826	1030.836	
14/01/2022 10:00	5688000	7.338	938.97	10.826	1030.811	
14/01/2022 11:00	5691600	7.335	939.251	10.826	1030.068	
14/01/2022 12:00	5695200	7.335	939.261	10.826	1029.712	
14/01/2022 13:00	5698800	7.335	939.192	10.826	1029.03	
14/01/2022 14:00	5702400	7.332	939.524	10.826	1028.352	
14/01/2022 15:00	5706000	7.331	939.647	10.826	1027.248	
14/01/2022 16:00	5709600	7.331	939.582	10.826	1026.735	
14/01/2022 17:00	5713200	7.326	940.165	10.826	1025.632	
14/01/2022 18:00	5716800	7.329	939.854	10.826	1025.944	
14/01/2022 19:00	5720400	7.332	939.527	10.826	1025.75	
14/01/2022 20:00	5724000	7.325	940.222	10.826	1024.998	
14/01/2022 21:00	5727600	7.331	939.611	10.826	1024.858	
14/01/2022 22:00	5731200	7.332	939.537	10.826	1024.066	
14/01/2022 23:00	5734800	7.324	940.29	10.826	1023.198	
15/01/2022 00:00	5738400	7.323	940.437	10.826	1022.416	
15/01/2022 01:00	5742000	7.318	940.918	10.826	1021.358	
15/01/2022 02:00	5745600	7.322	940.505	10.826	1020.789	
15/01/2022 03:00	5749200	7.325	940.197	10.826	1020.405	
15/01/2022 04:00	5752800	7.316	941.061	10.826	1019.079	
15/01/2022 05:00	5756400	7.316	941.051	10.826	1018.628	
15/01/2022 06:00	5760000	7.318	940.908	10.826	1018.482	
15/01/2022 07:00	5763600	7.318	940.858	10.826	1018.532	
15/01/2022 08:00	5767200	7.318	940.923	10.826	1018.236	
15/01/2022 09:00	5770800	7.313	941.439	10.826	1017.489	
15/01/2022 10:00	5774400	7.312	941.492	10.826	1017.609	
15/01/2022 11:00	5778000	7.306	942.069	10.826	1016.975	
15/01/2022 12:00	5781600	7.309	941.811	10.826	1016.944	
15/01/2022 13:00	5785200	7.305	942.142	10.826	1016.267	
15/01/2022 14:00	5788800	7.306	942.095	10.826	1015.679	
15/01/2022 15:00	5792400	7.302	942.441	10.826	1015.275	
15/01/2022 16:00	5796000	7.305	942.14	10.826	1015.288	
15/01/2022 17:00	5799600	7.306	942.078	10.826	1015.234	
15/01/2022 18:00	5803200	7.302	942.46	10.826	1015.314	
15/01/2022 19:00	5806800	7.302	942.428	10.826	1015.635	
15/01/2022 20:00	5810400	7.304	942.263	10.826	1015.338	
15/01/2022 21:00	5814000	7.299	942.767	10.826	1015.411	
15/01/2022 22:00	5817600	7.306	942.124	10.826	1016.342	
15/01/2022 23:00	5821200	7.309	941.794	10.826	1016.787	
16/01/2022 00:00	5824800	7.307	942.029	10.826	1017.304	
16/01/2022 01:00	5828400	7.308	941.842	10.826	1017.779	

WTP-BH045						
Date and Time	Elapsed Time (Seconds)	Corrected Level Depth To Water (mbgl)	Corrected Pressure (mBar)	Temperature (C)	Barometric Pressure (mBar)	Manual Dip Reading (mbgl)
16/01/2022 02:00	5832000	7.304	942.24	10.826	1017.323	
16/01/2022 03:00	5835600	7.307	941.948	10.826	1019.058	
16/01/2022 04:00	5839200	7.314	941.282	10.826	1019.782	
16/01/2022 05:00	5842800	7.307	942.002	10.826	1019.754	
16/01/2022 06:00	5846400	7.313	941.435	10.826	1020.09	
16/01/2022 07:00	5850000	7.314	941.246	10.826	1021.549	
16/01/2022 08:00	5853600	7.316	941.142	10.826	1023.096	
16/01/2022 09:00	5857200	7.318	940.913	10.826	1024.364	
16/01/2022 10:00	5860800	7.317	941.045	10.826	1025.33	
16/01/2022 11:00	5864400	7.315	941.2	10.826	1026.561	
16/01/2022 12:00	5868000	7.315	941.184	10.826	1026.98	
16/01/2022 13:00	5871600	7.313	941.408	10.826	1027.103	
16/01/2022 14:00	5875200	7.319	940.79	10.826	1027.432	
16/01/2022 15:00	5878800	7.322	940.529	10.826	1027.925	
16/01/2022 16:00	5882400	7.315	941.192	10.826	1028.185	
16/01/2022 17:00	5886000	7.318	940.891	10.826	1029.006	
16/01/2022 18:00	5889600	7.322	940.559	10.826	1030.204	
16/01/2022 19:00	5893200	7.327	940.065	10.826	1031.16	
16/01/2022 20:00	5896800	7.328	939.909	10.826	1031.605	
16/01/2022 21:00	5900400	7.326	940.165	10.826	1031.869	
16/01/2022 22:00	5904000	7.33	939.727	10.826	1032.596	
16/01/2022 23:00	5907600	7.329	939.783	10.826	1032.828	
17/01/2022 00:00	5911200	7.335	939.212	10.826	1033.168	
17/01/2022 01:00	5914800	7.333	939.458	10.826	1033.615	
17/01/2022 02:00	5918400	7.33	939.691	10.826	1033.209	
17/01/2022 03:00	5922000	7.335	939.201	10.826	1033.757	
17/01/2022 04:00	5925600	7.336	939.115	10.826	1033.554	
17/01/2022 05:00	5929200	7.343	938.461	10.826	1033.803	
17/01/2022 06:00	5932800	7.337	939.079	10.826	1033.301	
17/01/2022 07:00	5936400	7.335	939.269	10.826	1033.401	
17/01/2022 08:00	5940000	7.338	938.922	10.826	1033.401	
17/01/2022 09:00	5943600	7.336	939.124	10.826	1034.354	
17/01/2022 10:00	5947200	7.338	938.919	10.826	1034.558	
17/01/2022 11:00	5950800	7.334	939.345	10.826	1034.306	
17/01/2022 12:00	5954400	7.336	939.122	10.826	1034.413	
17/01/2022 13:00	5958000	7.336	939.142	10.826	1033.642	
17/01/2022 14:00	5961600	7.334	939.368	10.826	1033.301	
17/01/2022 15:00	5965200	7.333	939.43	10.826	1032.604	
17/01/2022 16:00	5968800	7.331	939.655	10.826	1032.552	
17/01/2022 17:00	5972400	7.327	940.043	10.826	1031.76	
17/01/2022 18:00	5976000	7.329	939.781	10.826	1031.675	
17/01/2022 19:00	5979600	7.326	940.14	10.826	1031.028	
17/01/2022 20:00	5983200	7.33	939.77	10.826	1031.34	
17/01/2022 21:00	5986800	7.325	940.19	10.826	1030.978	
17/01/2022 22:00	5990400	7.33	939.728	10.826	1030.688	

WTP-BH045						
Date and Time	Elapsed Time (Seconds)	Corrected Level Depth To Water (mbgl)	Corrected Pressure (mBar)	Temperature (C)	Barometric Pressure (mBar)	Manual Dip Reading (mbgl)
17/01/2022 23:00	5994000	7.331	939.665	10.774	1030.667	
18/01/2022 00:00	5997600	7.335	939.275	10.826	1030.853	
18/01/2022 01:00	6001200	7.325	940.239	10.826	1029.773	
18/01/2022 02:00	6004800	7.326	940.123	10.826	1029.428	
18/01/2022 03:00	6008400	7.327	939.992	10.826	1028.923	
18/01/2022 04:00	6012000	7.33	939.753	10.826	1028.642	
18/01/2022 05:00	6015600	7.322	940.508	10.826	1027.657	
18/01/2022 06:00	6019200	7.322	940.508	10.826	1027.368	
18/01/2022 07:00	6022800	7.325	940.217	10.826	1027.023	
18/01/2022 08:00	6026400	7.325	940.171	10.826	1027.012	
18/01/2022 09:00	6030000	7.325	940.188	10.826	1027.111	
18/01/2022 10:00	6033600	7.322	940.468	10.826	1027.061	
18/01/2022 11:00	6037200	7.323	940.434	10.826	1027.211	
18/01/2022 12:00	6040800	7.324	940.306	10.826	1026.704	
18/01/2022 13:00	6044400	7.316	941.083	10.826	1025.696	
18/01/2022 14:00	6048000	7.318	940.933	10.826	1025.326	
18/01/2022 15:00	6051600	7.318	940.918	10.826	1024.764	
18/01/2022 16:00	6055200	7.319	940.801	10.826	1024.938	
18/01/2022 17:00	6058800	7.313	941.355	10.826	1024.788	
18/01/2022 18:00	6062400	7.314	941.307	10.826	1024.721	
18/01/2022 19:00	6066000	7.314	941.28	10.826	1025.384	
18/01/2022 20:00	6069600	7.316	941.12	10.826	1024.735	
18/01/2022 21:00	6073200	7.312	941.514	10.826	1024.283	
18/01/2022 22:00	6076800	7.313	941.368	10.826	1024.082	
18/01/2022 23:00	6080400	7.319	940.824	10.826	1024.627	
19/01/2022 00:00	6084000	7.314	941.268	10.826	1024.125	
19/01/2022 01:00	6087600	7.312	941.496	10.826	1023.781	
19/01/2022 02:00	6091200	7.312	941.501	10.826	1023.488	
19/01/2022 03:00	6094800	7.311	941.599	10.826	1022.928	
19/01/2022 04:00	6098400	7.315	941.156	10.826	1022.793	
19/01/2022 05:00	6102000	7.316	941.071	10.826	1023.11	
19/01/2022 06:00	6105600	7.315	941.243	10.826	1023.226	
19/01/2022 07:00	6109200	7.316	941.14	10.826	1024.137	
19/01/2022 08:00	6112800	7.316	941.088	10.826	1024.825	
19/01/2022 09:00	6116400	7.313	941.406	10.826	1025.95	
19/01/2022 10:00	6120000	7.312	941.485	10.826	1027.142	
19/01/2022 11:00	6123600	7.314	941.251	10.826	1027.953	
19/01/2022 12:00	6127200	7.318	940.932	10.826	1028.388	
19/01/2022 13:00	6130800	7.315	941.198	10.826	1028.526	
19/01/2022 14:00	6134400	7.317	941.043	10.826	1028.739	
19/01/2022 15:00	6138000	7.316	941.118	10.826	1029.241	
19/01/2022 16:00	6141600	7.315	941.191	10.826	1029.63	
19/01/2022 17:00	6145200	7.322	940.493	10.826	1030.732	
19/01/2022 18:00	6148800	7.32	940.752	10.826	1031.571	
19/01/2022 19:00	6152400	7.316	941.098	10.826	1031.687	

WTP-BH045						
Date and Time	Elapsed Time (Seconds)	Corrected Level Depth To Water (mbgl)	Corrected Pressure (mBar)	Temperature (C)	Barometric Pressure (mBar)	Manual Dip Reading (mbgl)
19/01/2022 20:00	6156000	7.325	940.231	10.826	1032.612	
19/01/2022 21:00	6159600	7.32	940.722	10.826	1032.756	
19/01/2022 22:00	6163200	7.325	940.248	10.826	1033.577	
19/01/2022 23:00	6166800	7.325	940.216	10.826	1033.897	
20/01/2022 00:00	6170400	7.328	939.938	10.826	1034.349	
20/01/2022 01:00	6174000	7.33	939.726	10.826	1034.33	
20/01/2022 02:00	6177600	7.329	939.821	10.826	1034.235	
20/01/2022 03:00	6181200	7.335	939.23	10.826	1035.057	
20/01/2022 04:00	6184800	7.333	939.427	10.826	1035.091	
20/01/2022 05:00	6188400	7.329	939.82	10.826	1034.929	
20/01/2022 06:00	6192000	7.335	939.204	10.826	1035.66	
20/01/2022 07:00	6195600	7.337	939.001	10.826	1036.556	
20/01/2022 08:00	6199200	7.334	939.29	10.826	1036.325	
20/01/2022 09:00	6202800	7.339	938.867	10.826	1037.5	
20/01/2022 10:00	6206400	7.333	939.448	10.826	1037.149	
20/01/2022 11:00	6210000	7.333	939.44	10.826	1037.157	
20/01/2022 12:00	6213600	7.332	939.56	10.826	1037.095	
20/01/2022 13:00	6217200	7.335	939.251	10.826	1036.595	
20/01/2022 14:00	6220800	7.332	939.517	10.826	1036.56	
20/01/2022 15:00	6224400	7.334	939.308	10.826	1036.769	
20/01/2022 16:00	6228000	7.335	939.247	10.826	1036.658	
20/01/2022 17:00	6231600	7.337	939.032	10.826	1037.046	
20/01/2022 18:00	6235200	7.336	939.104	10.826	1037.609	
20/01/2022 19:00	6238800	7.341	938.609	10.826	1037.873	
20/01/2022 20:00	6242400	7.344	938.325	10.826	1038.33	
20/01/2022 21:00	6246000	7.34	938.749	10.826	1037.733	
20/01/2022 22:00	6249600	7.34	938.782	10.826	1037.989	
20/01/2022 23:00	6253200	7.34	938.742	10.826	1038.029	
21/01/2022 00:00	6256800	7.339	938.852	10.826	1037.688	
21/01/2022 01:00	6260400	7.339	938.809	10.826	1037.788	
21/01/2022 02:00	6264000	7.344	938.332	10.826	1037.688	
21/01/2022 03:00	6267600	7.343	938.463	10.826	1037.672	
21/01/2022 04:00	6271200	7.342	938.521	10.826	1037.326	
21/01/2022 05:00	6274800	7.341	938.626	10.826	1037.22	
21/01/2022 06:00	6278400	7.336	939.093	10.826	1036.869	
21/01/2022 07:00	6282000	7.342	938.576	10.826	1037.617	
21/01/2022 08:00	6285600	7.339	938.857	10.826	1037.567	
21/01/2022 09:00	6289200	7.343	938.476	10.826	1038.064	
21/01/2022 10:00	6292800	7.344	938.4	10.826	1038.023	
21/01/2022 11:00	6296400	7.343	938.459	10.826	1038.312	
21/01/2022 12:00	6300000	7.339	938.8	10.826	1037.74	
21/01/2022 13:00	6303600	7.341	938.655	10.826	1037.307	
21/01/2022 14:00	6307200	7.336	939.1	10.826	1036.63	
21/01/2022 15:00	6310800	7.335	939.189	10.826	1035.79	
21/01/2022 16:00	6314400	7.337	939.028	10.826	1035.663	

WTP-BH045						
Date and Time	Elapsed Time (Seconds)	Corrected Level Depth To Water (mbgl)	Corrected Pressure (mBar)	Temperature (C)	Barometric Pressure (mBar)	Manual Dip Reading (mbgl)
21/01/2022 17:00	6318000	7.336	939.109	10.826	1035.467	
21/01/2022 18:00	6321600	7.335	939.258	10.826	1035.26	
21/01/2022 19:00	6325200	7.339	938.874	10.826	1035.932	
21/01/2022 20:00	6328800	7.338	938.964	10.826	1035.669	
21/01/2022 21:00	6332400	7.334	939.302	10.826	1035.563	
21/01/2022 22:00	6336000	7.339	938.81	10.826	1035.707	
21/01/2022 23:00	6339600	7.339	938.801	10.826	1035.601	
22/01/2022 00:00	6343200	7.334	939.309	10.826	1035.093	
22/01/2022 01:00	6346800	7.336	939.155	10.826	1035.132	
22/01/2022 02:00	6350400	7.332	939.52	10.774	1034.624	
22/01/2022 03:00	6354000	7.331	939.63	10.826	1034.368	
22/01/2022 04:00	6357600	7.337	939.026	10.826	1034.279	
22/01/2022 05:00	6361200	7.331	939.603	10.826	1033.76	
22/01/2022 06:00	6364800	7.335	939.196	10.826	1034.34	
22/01/2022 07:00	6368400	7.336	939.188	10.826	1034.29	
22/01/2022 08:00	6372000	7.336	939.096	10.826	1033.978	
22/01/2022 09:00	6375600	7.333	939.389	10.826	1034.262	
22/01/2022 10:00	6379200	7.33	939.773	10.826	1034.34	
22/01/2022 11:00	6382800	7.334	939.352	10.826	1034.646	
22/01/2022 12:00	6386400	7.335	939.22	10.826	1034.662	
22/01/2022 13:00	6390000	7.334	939.317	10.826	1034.046	
22/01/2022 14:00	6393600	7.33	939.716	10.826	1032.78	
22/01/2022 15:00	6397200	7.333	939.472	10.826	1032.446	
22/01/2022 16:00	6400800	7.333	939.441	10.826	1032.593	
22/01/2022 17:00	6404400	7.333	939.449	10.826	1032.238	
22/01/2022 18:00	6408000	7.335	939.269	10.879	1032.446	
22/01/2022 19:00	6411600	7.328	939.901	10.879	1032.102	
22/01/2022 20:00	6415200	7.336	939.111	10.826	1032.634	
22/01/2022 21:00	6418800	7.336	939.181	10.826	1032.507	
22/01/2022 22:00	6422400	7.333	939.433	10.826	1031.734	
22/01/2022 23:00	6426000	7.333	939.423	10.826	1031.514	
23/01/2022 00:00	6429600	7.33	939.691	10.826	1030.899	
23/01/2022 01:00	6433200	7.335	939.27	10.826	1030.742	
23/01/2022 02:00	6436800	7.333	939.472	10.774	1029.82	
23/01/2022 03:00	6440400	7.331	939.65	10.826	1029.381	
23/01/2022 04:00	6444000	7.326	940.075	10.826	1028.955	
23/01/2022 05:00	6447600	7.331	939.591	10.826	1028.805	
23/01/2022 06:00	6451200	7.336	939.116	10.826	1028.586	
23/01/2022 07:00	6454800	7.33	939.745	10.826	1028.247	
23/01/2022 08:00	6458400	7.327	939.999	10.826	1027.934	
23/01/2022 09:00	6462000	7.323	940.377	10.826	1027.672	
23/01/2022 10:00	6465600	7.327	940.057	10.826	1027.819	
23/01/2022 11:00	6469200	7.328	939.91	10.826	1027.33	
23/01/2022 12:00	6472800	7.327	940	10.826	1026.779	
23/01/2022 13:00	6476400	7.323	940.379	10.826	1025.822	

WTP-BH045						
Date and Time	Elapsed Time (Seconds)	Corrected Level Depth To Water (mbgl)	Corrected Pressure (mBar)	Temperature (C)	Barometric Pressure (mBar)	Manual Dip Reading (mbgl)
23/01/2022 14:00	6480000	7.322	940.558	10.826	1025.355	
23/01/2022 15:00	6483600	7.327	940.023	10.826	1025.14	
23/01/2022 16:00	6487200	7.32	940.688	10.826	1024.244	
23/01/2022 17:00	6490800	7.324	940.327	10.826	1024.258	
23/01/2022 18:00	6494400	7.326	940.118	10.826	1024.294	
23/01/2022 19:00	6498000	7.331	939.672	10.826	1024.625	
23/01/2022 20:00	6501600	7.326	940.153	10.826	1024.374	
23/01/2022 21:00	6505200	7.325	940.243	10.879	1024.08	
23/01/2022 22:00	6508800	7.321	940.625	10.826	1023.729	
23/01/2022 23:00	6512400	7.325	940.2	10.826	1023.922	
24/01/2022 00:00	6516000	7.322	940.484	10.826	1023.813	
24/01/2022 01:00	6519600	7.324	940.316	10.826	1024.038	
24/01/2022 02:00	6523200	7.326	940.137	10.826	1024.217	
24/01/2022 03:00	6526800	7.33	939.764	10.774	1024.447	
24/01/2022 04:00	6530400	7.325	940.231	10.826	1024.066	
24/01/2022 05:00	6534000	7.322	940.477	10.826	1023.877	
24/01/2022 06:00	6537600	7.333	939.467	10.826	1025.002	
24/01/2022 07:00	6541200	7.329	939.794	10.826	1024.791	
24/01/2022 08:00	6544800	7.331	939.65	10.826	1025.512	
24/01/2022 09:00	6548400	7.328	939.953	10.826	1025.498	
24/01/2022 10:00	6552000	7.328	939.902	10.826	1025.838	
24/01/2022 11:00	6555600	7.332	939.507	10.826	1026.116	
24/01/2022 12:00	6559200	7.332	939.503	10.826	1026.237	
24/01/2022 13:00	6562800	7.334	939.366	10.826	1026.258	
24/01/2022 14:00	6566400	7.328	939.94	10.826	1025.799	
24/01/2022 15:00	6570000	7.333	939.464	10.826	1025.986	
24/01/2022 16:00	6573600	7.33	939.691	10.826	1025.471	
24/01/2022 17:00	6577200	7.333	939.406	10.826	1026.334	
24/01/2022 18:00	6580800	7.332	939.548	10.826	1026.364	
24/01/2022 19:00	6584400	7.331	939.606	10.826	1026.653	
24/01/2022 20:00	6588000	7.334	939.3	10.826	1027.248	
24/01/2022 21:00	6591600	7.335	939.204	10.826	1027.286	
24/01/2022 22:00	6595200	7.336	939.166	10.826	1027.613	
24/01/2022 23:00	6598800	7.339	938.802	10.826	1027.976	
25/01/2022 00:00	6602400	7.337	939.011	10.826	1027.306	
25/01/2022 01:00	6606000	7.339	938.838	10.826	1027.306	
25/01/2022 02:00	6609600	7.34	938.779	10.826	1027.249	
25/01/2022 03:00	6613200	7.339	938.864	10.826	1027.049	
25/01/2022 04:00	6616800	7.342	938.533	10.826	1027.149	
25/01/2022 05:00	6620400	7.339	938.85	10.826	1026.485	
25/01/2022 06:00	6624000	7.347	938.097	10.826	1027.527	
25/01/2022 07:00	6627600	7.341	938.672	10.826	1027.125	
25/01/2022 08:00	6631200	7.34	938.738	10.826	1027.521	
25/01/2022 09:00	6634800	7.343	938.413	10.826	1027.961	
25/01/2022 10:00	6638400	7.344	938.388	10.826	1028.218	

WTP-BH045						
Date and Time	Elapsed Time (Seconds)	Corrected Level Depth To Water (mbgl)	Corrected Pressure (mBar)	Temperature (C)	Barometric Pressure (mBar)	Manual Dip Reading (mbgl)
25/01/2022 11:00	6642000	7.343	938.468	10.879	1028.568	
25/01/2022 12:00	6645600	7.34	938.741	10.826	1028.442	
25/01/2022 13:00	6649200	7.339	938.833	10.826	1028.35	
25/01/2022 14:00	6652800	7.346	938.156	10.826	1028.566	
25/01/2022 15:00	6656400	7.346	938.134	10.826	1027.836	
25/01/2022 16:00	6660000	7.344	938.312	10.826	1027.716	
25/01/2022 17:00	6663600	7.343	938.442	10.826	1028.279	
25/01/2022 18:00	6667200	7.347	938.087	10.826	1029.384	
25/01/2022 19:00	6670800	7.342	938.543	10.826	1029.391	
25/01/2022 20:00	6674400	7.342	938.514	10.826	1029.362	
25/01/2022 21:00	6678000	7.342	938.528	10.826	1029.348	
25/01/2022 22:00	6681600	7.347	938.061	10.826	1029.93	
25/01/2022 23:00	6685200	7.347	938.052	10.826	1029.766	
26/01/2022 00:00	6688800	7.347	938.027	10.826	1029.502	
26/01/2022 01:00	6692400	7.354	937.414	10.826	1029.595	
26/01/2022 02:00	6696000	7.346	938.154	10.826	1029.375	
26/01/2022 03:00	6699600	7.35	937.801	10.826	1029.613	
26/01/2022 04:00	6703200	7.347	938.055	10.826	1028.666	
26/01/2022 05:00	6706800	7.349	937.847	10.826	1028.528	
26/01/2022 06:00	6710400	7.348	937.961	10.826	1028.067	
26/01/2022 07:00	6714000	7.35	937.763	10.826	1028.092	
26/01/2022 08:00	6717600	7.35	937.789	10.826	1027.834	
26/01/2022 09:00	6721200	7.347	938.089	10.826	1027.939	
26/01/2022 10:00	6724800	7.351	937.671	10.826	1027.549	
26/01/2022 11:00	6728400	7.351	937.68	10.826	1027.54	
26/01/2022 12:00	6732000	7.349	937.833	10.826	1027.214	
26/01/2022 13:00	6735600	7.347	938.08	10.826	1025.985	
26/01/2022 14:00	6739200	7.347	938.078	10.826	1024.948	
26/01/2022 15:00	6742800	7.346	938.152	10.826	1023.893	
26/01/2022 16:00	6746400	7.348	937.966	10.826	1023.675	
26/01/2022 17:00	6750000	7.346	938.164	10.826	1023.65	
26/01/2022 18:00	6753600	7.345	938.23	10.826	1023.007	
26/01/2022 19:00	6757200	7.343	938.44	10.826	1022.682	
26/01/2022 20:00	6760800	7.347	938.1	10.826	1022.732	
26/01/2022 21:00	6764400	7.342	938.542	10.826	1021.887	
26/01/2022 22:00	6768000	7.346	938.143	10.826	1022.112	
26/01/2022 23:00	6771600	7.351	937.646	10.826	1022.379	
27/01/2022 00:00	6775200	7.345	938.224	10.826	1021.686	
27/01/2022 01:00	6778800	7.35	937.789	10.826	1022.063	
27/01/2022 02:00	6782400	7.35	937.751	10.826	1021.697	
27/01/2022 03:00	6786000	7.343	938.471	10.826	1022.016	
27/01/2022 04:00	6789600	7.342	938.514	10.826	1021.916	
27/01/2022 05:00	6793200	7.339	938.864	10.826	1022.258	
27/01/2022 06:00	6796800	7.337	939.007	10.826	1022.172	
27/01/2022 07:00	6800400	7.336	939.175	10.826	1023.216	

WTP-BH045						
Date and Time	Elapsed Time (Seconds)	Corrected Level Depth To Water (mbgl)	Corrected Pressure (mBar)	Temperature (C)	Barometric Pressure (mBar)	Manual Dip Reading (mbgl)
27/01/2022 08:00	6804000	7.342	938.512	10.826	1024.629	
27/01/2022 09:00	6807600	7.339	938.883	10.826	1025.24	
27/01/2022 10:00	6811200	7.337	939.003	10.826	1025.986	
27/01/2022 11:00	6814800	7.34	938.712	10.826	1026.854	
27/01/2022 12:00	6818400	7.343	938.481	10.826	1027.374	
27/01/2022 13:00	6822000	7.343	938.483	10.826	1027.429	
27/01/2022 14:00	6825600	7.34	938.746	10.826	1027.398	
27/01/2022 15:00	6829200	7.338	938.982	10.826	1027.162	
27/01/2022 16:00	6832800	7.345	938.242	10.826	1028.421	
27/01/2022 17:00	6836400	7.345	938.294	10.826	1028.312	
27/01/2022 18:00	6840000	7.344	938.321	10.826	1028.862	
27/01/2022 19:00	6843600	7.347	938.02	10.826	1029.682	
27/01/2022 20:00	6847200	7.348	937.979	10.826	1030.013	
27/01/2022 21:00	6850800	7.348	937.993	10.826	1029.883	
27/01/2022 22:00	6854400	7.357	937.123	10.826	1030.579	
27/01/2022 23:00	6858000	7.353	937.434	10.826	1030.153	
28/01/2022 00:00	6861600	7.352	937.539	10.826	1030.222	
28/01/2022 01:00	6865200	7.355	937.271	10.826	1030.605	
28/01/2022 02:00	6868800	7.353	937.495	10.826	1030.034	
28/01/2022 03:00	6872400	7.355	937.26	10.826	1029.865	
28/01/2022 04:00	6876000	7.355	937.259	10.826	1029.52	
28/01/2022 05:00	6879600	7.349	937.855	10.826	1028.693	
28/01/2022 06:00	6883200	7.352	937.592	10.826	1028.725	
28/01/2022 07:00	6886800	7.353	937.521	10.826	1028.564	
28/01/2022 08:00	6890400	7.35	937.799	10.826	1027.652	
28/01/2022 09:00	6894000	7.349	937.913	10.826	1027.596	
28/01/2022 10:00	6897600	7.349	937.903	10.826	1027.432	
28/01/2022 11:00	6901200	7.349	937.857	10.826	1027.247	
28/01/2022 12:00	6904800	7.346	938.197	10.826	1026.561	
28/01/2022 13:00	6908400	7.343	938.477	10.826	1026.223	
28/01/2022 14:00	6912000	7.346	938.123	10.826	1026.635	
28/01/2022 15:00	6915600	7.346	938.2	10.826	1026.212	
28/01/2022 16:00	6919200	7.344	938.37	10.826	1025.927	
28/01/2022 17:00	6922800	7.344	938.327	10.826	1025.68	
28/01/2022 18:00	6926400	7.349	937.821	10.826	1026.014	
28/01/2022 19:00	6930000	7.35	937.748	10.826	1025.913	
28/01/2022 20:00	6933600	7.347	938.039	10.826	1025.68	
28/01/2022 21:00	6937200	7.353	937.485	10.826	1026.292	
28/01/2022 22:00	6940800	7.346	938.207	10.826	1025.512	
28/01/2022 23:00	6944400	7.346	938.171	10.826	1025.202	
29/01/2022 00:00	6948000	7.347	938.04	10.826	1025.101	
29/01/2022 01:00	6951600	7.347	938.045	10.826	1024.75	
29/01/2022 02:00	6955200	7.347	938.063	10.826	1024.617	
29/01/2022 03:00	6958800	7.348	937.986	10.826	1024.174	
29/01/2022 04:00	6962400	7.344	938.382	10.826	1023.49	

WTP-BH045						
Date and Time	Elapsed Time (Seconds)	Corrected Level Depth To Water (mbgl)	Corrected Pressure (mBar)	Temperature (C)	Barometric Pressure (mBar)	Manual Dip Reading (mbgl)
29/01/2022 05:00	6966000	7.346	938.165	10.826	1023.649	
29/01/2022 06:00	6969600	7.345	938.238	10.826	1023.75	
29/01/2022 07:00	6973200	7.337	938.997	10.826	1023.106	
29/01/2022 08:00	6976800	7.343	938.456	10.826	1023.416	
29/01/2022 09:00	6980400	7.338	938.93	10.826	1023.576	
29/01/2022 10:00	6984000	7.344	938.388	10.826	1026.082	
29/01/2022 11:00	6987600	7.341	938.689	10.826	1026.589	
29/01/2022 12:00	6991200	7.344	938.32	10.826	1027.708	
29/01/2022 13:00	6994800	7.345	938.223	10.826	1027.632	
29/01/2022 14:00	6998400	7.344	938.401	10.826	1027.916	
29/01/2022 15:00	7002000	7.346	938.188	10.826	1028.186	
29/01/2022 16:00	7005600	7.345	938.286	10.826	1028.955	
29/01/2022 17:00	7009200	7.345	938.246	10.826	1029.456	
29/01/2022 18:00	7012800	7.351	937.673	10.826	1030.26	
29/01/2022 19:00	7016400	7.352	937.614	10.826	1030.954	
29/01/2022 20:00	7020000	7.354	937.375	10.826	1030.617	
29/01/2022 21:00	7023600	7.351	937.622	10.826	1030.715	
29/01/2022 22:00	7027200	7.359	936.925	10.826	1031.529	
29/01/2022 23:00	7030800	7.36	936.816	10.826	1031.984	
30/01/2022 00:00	7034400	7.358	937.004	10.826	1031.738	
30/01/2022 01:00	7038000	7.36	936.763	10.826	1031.806	
30/01/2022 02:00	7041600	7.355	937.245	10.826	1030.977	
30/01/2022 03:00	7045200	7.359	936.891	10.826	1031.158	
30/01/2022 04:00	7048800	7.363	936.507	10.826	1030.618	
30/01/2022 05:00	7052400	7.363	936.507	10.826	1030.214	
30/01/2022 06:00	7056000	7.364	936.436	10.826	1029.361	
30/01/2022 07:00	7059600	7.367	936.135	10.826	1029.143	
30/01/2022 08:00	7063200	7.36	936.776	10.826	1028.097	
30/01/2022 09:00	7066800	7.366	936.195	10.826	1028.217	
30/01/2022 10:00	7070400	7.355	937.26	10.826	1026.805	
30/01/2022 11:00	7074000	7.357	937.089	10.826	1025.591	
30/01/2022 12:00	7077600	7.354	937.344	10.826	1024.528	
30/01/2022 13:00	7081200	7.35	937.781	10.826	1022.475	
30/01/2022 14:00	7084800	7.347	938.072	10.826	1020.741	
30/01/2022 15:00	7088400	7.351	937.658	10.826	1020.462	
30/01/2022 16:00	7092000	7.356	937.193	10.826	1020.293	
30/01/2022 17:00	7095600	7.346	938.185	10.826	1020.57	
30/01/2022 18:00	7099200	7.351	937.657	10.826	1022.079	
30/01/2022 19:00	7102800	7.347	938.107	10.826	1022.669	
30/01/2022 20:00	7106400	7.342	938.538	10.826	1022.872	
30/01/2022 21:00	7110000	7.349	937.909	10.826	1023.674	
30/01/2022 22:00	7113600	7.348	937.974	10.826	1024.302	
30/01/2022 23:00	7117200	7.343	938.437	10.826	1024.358	
31/01/2022 00:00	7120800	7.348	937.932	10.826	1025.036	
31/01/2022 01:00	7124400	7.348	937.921	10.826	1024.412	

WTP-BH045						
Date and Time	Elapsed Time (Seconds)	Corrected Level Depth To Water (mbgl)	Corrected Pressure (mBar)	Temperature (C)	Barometric Pressure (mBar)	Manual Dip Reading (mbgl)
31/01/2022 02:00	7128000	7.347	938.034	10.826	1024.935	
31/01/2022 03:00	7131600	7.351	937.682	10.826	1024.94	
31/01/2022 04:00	7135200	7.351	937.638	10.826	1025.331	
31/01/2022 05:00	7138800	7.354	937.392	10.826	1026.038	
31/01/2022 06:00	7142400	7.35	937.783	10.826	1026.167	
31/01/2022 07:00	7146000	7.353	937.516	10.826	1026.78	
31/01/2022 08:00	7149600	7.348	937.941	10.826	1026.76	
31/01/2022 09:00	7153200	7.352	937.575	10.826	1027.645	
31/01/2022 10:00	7156800	7.353	937.43	10.826	1028.02	
31/01/2022 11:00	7160400	7.348	938.007	10.826	1028.021	
31/01/2022 12:00	7164000	7.347	938.022	10.826	1028.353	
31/01/2022 13:00	7167600	7.351	937.688	10.826	1028.282	
31/01/2022 14:00	7171200	7.355	937.326	10.826	1028.414	
31/01/2022 15:00	7174800	7.351	937.685	10.826	1027.651	
31/01/2022 16:00	7178400	7.354	937.416	10.826	1027.399	
31/01/2022 17:00	7182000	7.355	937.318	10.826	1027.209	
31/01/2022 18:00	7185600	7.351	937.708	10.826	1026.877	
31/01/2022 19:00	7189200	7.349	937.856	10.826	1026.209	
31/01/2022 20:00	7192800	7.35	937.74	10.826	1026.209	
31/01/2022 21:00	7196400	7.35	937.761	10.826	1026.016	
31/01/2022 22:00	7200000	7.359	936.859	10.826	1026.283	
31/01/2022 23:00	7203600	7.356	937.175	10.826	1026.14	
01/02/2022 00:00	7207200	7.354	937.37	10.826	1025.252	
01/02/2022 01:00	7210800	7.357	937.062	10.826	1025.503	
01/02/2022 02:00	7214400	7.355	937.285	10.826	1025.453	
01/02/2022 03:00	7218000	7.355	937.266	10.826	1025.067	
01/02/2022 04:00	7221600	7.359	936.852	10.826	1024.731	
01/02/2022 05:00	7225200	7.353	937.438	10.826	1024.145	
01/02/2022 06:00	7228800	7.352	937.565	10.826	1023.961	
01/02/2022 07:00	7232400	7.355	937.297	10.826	1024.286	
01/02/2022 08:00	7236000	7.355	937.252	10.826	1024.562	
01/02/2022 09:00	7239600	7.353	937.486	10.826	1024.328	
01/02/2022 10:00	7243200	7.352	937.6	10.826	1024.445	
01/02/2022 11:00	7246800	7.347	938.091	10.826	1024.069	
01/02/2022 12:00	7250400	7.355	937.284	10.826	1024.472	
01/02/2022 13:00	7254000	7.346	938.131	10.826	1023.914	
01/02/2022 14:00	7257600	7.343	938.448	10.826	1023.54	
01/02/2022 15:00	7261200	7.346	938.206	10.826	1023.088	
01/02/2022 16:00	7264800	7.348	937.964	10.826	1023.33	
01/02/2022 17:00	7268400	7.342	938.546	10.826	1022.633	
01/02/2022 18:00	7272000	7.343	938.434	10.826	1023.091	
01/02/2022 19:00	7275600	7.343	938.496	10.826	1022.915	
01/02/2022 20:00	7279200	7.344	938.405	10.826	1022.948	
01/02/2022 21:00	7282800	7.345	938.26	10.826	1022.688	
01/02/2022 22:00	7286400	7.341	938.681	10.826	1022.671	

WTP-BH045						
Date and Time	Elapsed Time (Seconds)	Corrected Level Depth To Water (mbgl)	Corrected Pressure (mBar)	Temperature (C)	Barometric Pressure (mBar)	Manual Dip Reading (mbgl)
01/02/2022 23:00	7290000	7.343	938.46	10.826	1022.546	
02/02/2022 00:00	7293600	7.341	938.624	10.826	1021.978	
02/02/2022 01:00	7297200	7.342	938.589	10.826	1022.07	
02/02/2022 02:00	7300800	7.343	938.444	10.826	1021.811	
02/02/2022 03:00	7304400	7.336	939.11	10.826	1020.799	
02/02/2022 04:00	7308000	7.346	938.201	10.826	1020.958	
02/02/2022 05:00	7311600	7.343	938.499	10.826	1020.314	
02/02/2022 06:00	7315200	7.344	938.318	10.826	1020.264	
02/02/2022 07:00	7318800	7.345	938.283	10.826	1020.415	
02/02/2022 08:00	7322400	7.343	938.457	10.826	1020.356	
02/02/2022 09:00	7326000	7.343	938.41	10.826	1020.749	
02/02/2022 10:00	7329600	7.345	938.3	10.826	1019.821	
02/02/2022 11:00	7333200	7.338	938.927	10.826	1019.193	
02/02/2022 12:00	7336800	7.343	938.456	10.826	1019.202	
02/02/2022 13:00	7340400	7.344	938.347	10.826	1019.139	
02/02/2022 14:00	7344000	7.34	938.791	10.826	1017.482	
02/02/2022 15:00	7347600	7.336	939.115	10.826	1016.813	
02/02/2022 16:00	7351200	7.342	938.537	10.826	1016.756	
02/02/2022 17:00	7354800	7.336	939.151	10.826	1015.853	
02/02/2022 18:00	7358400	7.334	939.334	10.826	1015.382	
02/02/2022 19:00	7362000	7.334	939.345	10.826	1014.679	
02/02/2022 20:00	7365600	7.335	939.249	10.826	1013.852	
02/02/2022 21:00	7369200	7.331	939.665	10.826	1012.916	
02/02/2022 22:00	7372800	7.336	939.135	10.826	1013.101	
02/02/2022 23:00	7376400	7.329	939.795	10.826	1012.325	
03/02/2022 00:00	7380000	7.33	939.698	10.826	1011.499	
03/02/2022 01:00	7383600	7.334	939.325	10.826	1011.584	
03/02/2022 02:00	7387200	7.33	939.728	10.826	1010.373	
03/02/2022 03:00	7390800	7.329	939.826	10.826	1009.815	
03/02/2022 04:00	7394400	7.332	939.534	10.826	1009.356	
03/02/2022 05:00	7398000	7.327	939.99	10.826	1008.554	
03/02/2022 06:00	7401600	7.331	939.608	10.826	1008.416	
03/02/2022 07:00	7405200	7.324	940.314	10.826	1007.25	
03/02/2022 08:00	7408800	7.325	940.183	10.826	1007.092	
03/02/2022 09:00	7412400	7.326	940.109	10.826	1006.82	
03/02/2022 10:00	7416000	7.329	939.853	10.826	1006.5	
03/02/2022 11:00	7419600	7.321	940.629	10.826	1006.127	
03/02/2022 12:00	7423200	7.32	940.68	10.826	1005.557	
03/02/2022 13:00	7426800	7.322	940.556	10.826	1004.413	
03/02/2022 14:00	7430400	7.319	940.807	10.826	1003.989	
03/02/2022 15:00	7434000	7.315	941.24	10.826	1002.345	
03/02/2022 16:00	7437600	7.318	940.859	10.826	1002.323	
03/02/2022 17:00	7441200	7.315	941.164	10.826	1001.038	
03/02/2022 18:00	7444800	7.319	940.769	10.826	1001.318	
03/02/2022 19:00	7448400	7.321	940.613	10.826	1001.3	

WTP-BH045						
Date and Time	Elapsed Time (Seconds)	Corrected Level Depth To Water (mbgl)	Corrected Pressure (mBar)	Temperature (C)	Barometric Pressure (mBar)	Manual Dip Reading (mbgl)
03/02/2022 20:00	7452000	7.318	940.868	10.826	1002.544	
03/02/2022 21:00	7455600	7.322	940.539	10.826	1003.738	
03/02/2022 22:00	7459200	7.312	941.483	10.826	1003.543	
03/02/2022 23:00	7462800	7.319	940.81	10.826	1004.447	
04/02/2022 00:00	7466400	7.315	941.215	10.826	1004.157	
04/02/2022 01:00	7470000	7.312	941.531	10.826	1004.476	
04/02/2022 02:00	7473600	7.32	940.733	10.826	1005.216	
04/02/2022 03:00	7477200	7.319	940.761	10.826	1005.477	
04/02/2022 04:00	7480800	7.319	940.827	10.826	1005.814	
04/02/2022 05:00	7484400	7.324	940.315	10.826	1006.846	
04/02/2022 06:00	7488000	7.319	940.783	10.826	1006.608	
04/02/2022 07:00	7491600	7.323	940.39	10.826	1007.75	
04/02/2022 08:00	7495200	7.323	940.396	10.826	1007.975	
04/02/2022 09:00	7498800	7.324	940.314	10.826	1008.634	
04/02/2022 10:00	7502400	7.326	940.125	10.826	1009.803	
04/02/2022 11:00	7506000	7.325	940.232	10.826	1009.523	
04/02/2022 12:00	7509600	7.321	940.635	10.826	1009.985	
04/02/2022 13:00	7513200	7.32	940.696	10.826	1009.809	
04/02/2022 14:00	7516800	7.327	940.043	10.826	1010.635	
04/02/2022 15:00	7520400	7.324	940.299	10.826	1010.61	
04/02/2022 16:00	7524000	7.329	939.822	10.826	1012.24	
04/02/2022 17:00	7527600	7.324	940.315	10.826	1012.439	
04/02/2022 18:00	7531200	7.326	940.102	10.826	1013.23	
04/02/2022 19:00	7534800	7.328	939.878	10.826	1014.319	
04/02/2022 20:00	7538400	7.327	940.023	10.826	1014.577	
04/02/2022 21:00	7542000	7.338	938.987	10.826	1015.786	
04/02/2022 22:00	7545600	7.326	940.168	10.826	1014.894	
04/02/2022 23:00	7549200	7.335	939.279	10.826	1016.071	
05/02/2022 00:00	7552800	7.333	939.395	10.826	1015.955	
05/02/2022 01:00	7556400	7.334	939.303	10.826	1015.701	
05/02/2022 02:00	7560000	7.336	939.173	10.826	1015.37	
05/02/2022 03:00	7563600	7.336	939.099	10.826	1015.04	
05/02/2022 04:00	7567200	7.338	938.951	10.826	1014.034	
05/02/2022 05:00	7570800	7.334	939.314	10.826	1013.613	
05/02/2022 06:00	7574400	7.339	938.874	10.826	1012.785	
05/02/2022 07:00	7578000	7.338	938.921	10.826	1011.872	
05/02/2022 08:00	7581600	7.337	939.052	10.826	1011.28	
05/02/2022 09:00	7585200	7.334	939.316	10.826	1010.843	
05/02/2022 10:00	7588800	7.338	938.988	10.826	1010.825	
05/02/2022 11:00	7592400	7.337	939.037	10.826	1010.141	
05/02/2022 12:00	7596000	7.337	939.039	10.826	1010.427	
05/02/2022 13:00	7599600	7.337	939.075	10.826	1009.411	
05/02/2022 14:00	7603200	7.33	939.726	10.826	1007.953	
05/02/2022 15:00	7606800	7.335	939.199	10.826	1008.018	
05/02/2022 16:00	7610400	7.335	939.286	10.826	1007.124	

WTP-BH045						
Date and Time	Elapsed Time (Seconds)	Corrected Level Depth To Water (mbgl)	Corrected Pressure (mBar)	Temperature (C)	Barometric Pressure (mBar)	Manual Dip Reading (mbgl)
05/02/2022 17:00	7614000	7.337	939.045	10.826	1006.673	
05/02/2022 18:00	7617600	7.329	939.846	10.826	1005.93	
05/02/2022 19:00	7621200	7.325	940.17	10.826	1005.779	
05/02/2022 20:00	7624800	7.327	939.982	10.826	1005.333	
05/02/2022 21:00	7628400	7.327	940.04	10.879	1004.897	
05/02/2022 22:00	7632000	7.322	940.555	10.826	1004.011	
05/02/2022 23:00	7635600	7.321	940.579	10.826	1003.41	
06/02/2022 00:00	7639200	7.317	941.02	10.826	1001.988	
06/02/2022 01:00	7642800	7.323	940.405	10.826	1001.969	
06/02/2022 02:00	7646400	7.314	941.336	10.826	1000.059	
06/02/2022 03:00	7650000	7.308	941.908	10.826	1000.236	
06/02/2022 04:00	7653600	7.305	942.225	10.826	1000.668	
06/02/2022 05:00	7657200	7.305	942.141	10.826	1000.868	
06/02/2022 06:00	7660800	7.31	941.718	10.826	1001.463	
06/02/2022 07:00	7664400	7.307	941.986	10.826	1001.887	
06/02/2022 08:00	7668000	7.312	941.535	10.826	1002.281	
06/02/2022 09:00	7671600	7.305	942.154	10.826	1002.237	
06/02/2022 10:00	7675200	7.307	941.988	10.826	1002.808	
06/02/2022 11:00	7678800	7.306	942.043	10.826	1003.214	
06/02/2022 12:00	7682400	7.307	942.003	10.826	1003.888	
06/02/2022 13:00	7686000	7.307	941.998	10.826	1004.759	
06/02/2022 14:00	7689600	7.31	941.69	10.826	1005.815	
06/02/2022 15:00	7693200	7.308	941.868	10.826	1007.31	
06/02/2022 16:00	7696800	7.31	941.657	10.826	1008.271	
06/02/2022 17:00	7700400	7.314	941.313	10.826	1009.942	
06/02/2022 18:00	7704000	7.312	941.454	10.826	1011.358	
06/02/2022 19:00	7707600	7.311	941.637	10.826	1012.04	
06/02/2022 20:00	7711200	7.317	940.97	10.826	1013.631	
06/02/2022 21:00	7714800	7.319	940.814	10.826	1014.94	
06/02/2022 22:00	7718400	7.328	939.921	10.826	1016.237	
06/02/2022 23:00	7722000	7.32	940.708	10.826	1016.374	
07/02/2022 00:00	7725600	7.32	940.659	10.826	1016.769	
07/02/2022 01:00	7729200	7.325	940.255	10.826	1017.865	
07/02/2022 02:00	7732800	7.324	940.325	10.826	1017.507	
07/02/2022 03:00	7736400	7.325	940.231	10.826	1017.37	
07/02/2022 04:00	7740000	7.324	940.27	10.826	1017.677	
07/02/2022 05:00	7743600	7.328	939.881	10.826	1017.547	
07/02/2022 06:00	7747200	7.331	939.627	10.826	1018.262	
07/02/2022 07:00	7750800	7.326	940.157	10.826	1017.502	
07/02/2022 08:00	7754400	7.331	939.633	10.826	1018.487	
07/02/2022 09:00	7758000	7.327	940.068	10.826	1018.399	
07/02/2022 10:00	7761600	7.327	939.979	10.826	1018.833	
07/02/2022 11:00	7765200	7.327	940.019	10.826	1018.852	
07/02/2022 12:00	7768800	7.329	939.821	10.826	1018.704	
07/02/2022 13:00	7772400	7.334	939.367	10.826	1018.754	

WTP-BH045						
Date and Time	Elapsed Time (Seconds)	Corrected Level Depth To Water (mbgl)	Corrected Pressure (mBar)	Temperature (C)	Barometric Pressure (mBar)	Manual Dip Reading (mbgl)
07/02/2022 14:00	7776000	7.333	939.397	10.826	1018.089	
07/02/2022 15:00	7779600	7.334	939.328	10.826	1017.869	
07/02/2022 16:00	7783200	7.327	939.986	10.826	1017.5	
07/02/2022 17:00	7786800	7.329	939.868	10.826	1017.445	
07/02/2022 18:00	7790400	7.335	939.196	10.826	1018.002	
07/02/2022 19:00	7794000	7.333	939.447	10.826	1017.692	
07/02/2022 20:00	7797600	7.328	939.89	10.826	1017.249	
07/02/2022 21:00	7801200	7.33	939.712	10.826	1017.6	
07/02/2022 22:00	7804800	7.334	939.288	10.826	1017.851	
07/02/2022 23:00	7808400	7.331	939.63	10.826	1017.509	
08/02/2022 00:00	7812000	7.329	939.789	10.826	1017.409	
08/02/2022 01:00	7815600	7.333	939.471	10.826	1017.668	
08/02/2022 02:00	7819200	7.338	938.964	10.826	1017.887	
08/02/2022 03:00	7822800	7.33	939.709	10.826	1017.084	
08/02/2022 04:00	7826400	7.336	939.126	10.826	1017.495	
08/02/2022 05:00	7830000	7.329	939.826	10.826	1016.852	
08/02/2022 06:00	7833600	7.338	938.977	10.826	1017.413	
08/02/2022 07:00	7837200	7.328	939.949	10.826	1016.729	
08/02/2022 08:00	7840800	7.334	939.373	10.826	1017.189	
08/02/2022 09:00	7844400	7.33	939.694	10.826	1018.138	
08/02/2022 10:00	7848000	7.328	939.902	10.826	1017.987	
08/02/2022 11:00	7851600	7.33	939.75	10.826	1018.024	
08/02/2022 12:00	7855200	7.332	939.551	10.826	1017.819	
08/02/2022 13:00	7858800	7.329	939.802	10.826	1017.164	
08/02/2022 14:00	7862400	7.328	939.904	10.826	1016.6	
08/02/2022 15:00	7866000	7.325	940.179	10.826	1015.979	
08/02/2022 16:00	7869600	7.325	940.245	10.826	1015.74	
08/02/2022 17:00	7873200	7.32	940.663	10.826	1015.092	
08/02/2022 18:00	7876800	7.325	940.199	10.826	1015.497	
08/02/2022 19:00	7880400	7.326	940.134	10.826	1016.255	
08/02/2022 20:00	7884000	7.316	941.053	10.826	1015.624	
08/02/2022 21:00	7887600	7.328	939.953	10.826	1016.551	
08/02/2022 22:00	7891200	7.321	940.583	10.826	1016.268	
08/02/2022 23:00	7894800	7.328	939.924	10.826	1016.811	
09/02/2022 00:00	7898400	7.319	940.808	10.826	1015.985	
09/02/2022 01:00	7902000	7.329	939.853	10.826	1017.056	
09/02/2022 02:00	7905600	7.322	940.473	10.826	1016.551	
09/02/2022 03:00	7909200	7.324	940.27	10.826	1017.446	
09/02/2022 04:00	7912800	7.322	940.493	10.826	1017.165	
09/02/2022 05:00	7916400	7.314	941.321	10.826	1016.857	
09/02/2022 06:00	7920000	7.321	940.606	10.826	1017.745	
09/02/2022 07:00	7923600	7.319	940.768	10.826	1017.699	
09/02/2022 08:00	7927200	7.322	940.498	10.826	1017.911	
09/02/2022 09:00	7930800	7.318	940.922	10.826	1018.468	
09/02/2022 10:00	7934400	7.324	940.325	10.826	1019.469	

WTP-BH045						
Date and Time	Elapsed Time (Seconds)	Corrected Level Depth To Water (mbgl)	Corrected Pressure (mBar)	Temperature (C)	Barometric Pressure (mBar)	Manual Dip Reading (mbgl)
09/02/2022 11:00	7938000	7.32	940.711	10.826	1019.371	
09/02/2022 12:00	7941600	7.321	940.572	10.826	1019.625	
09/02/2022 13:00	7945200	7.322	940.476	10.826	1019.26	
09/02/2022 14:00	7948800	7.32	940.709	10.826	1018.507	
09/02/2022 15:00	7952400	7.322	940.528	10.826	1018.516	
09/02/2022 16:00	7956000	7.323	940.394	10.826	1018.707	
09/02/2022 17:00	7959600	7.325	940.222	10.826	1018.533	
09/02/2022 18:00	7963200	7.318	940.882	10.826	1018.393	
09/02/2022 19:00	7966800	7.318	940.872	10.826	1018.46	
09/02/2022 20:00	7970400	7.319	940.844	10.826	1018.2	
09/02/2022 21:00	7974000	7.321	940.633	10.826	1018.18	
09/02/2022 22:00	7977600	7.324	940.357	10.826	1018.802	
09/02/2022 23:00	7981200	7.318	940.942	10.826	1018.505	
10/02/2022 00:00	7984800	7.322	940.513	10.826	1018.877	
10/02/2022 01:00	7988400	7.324	940.337	10.826	1018.707	
10/02/2022 02:00	7992000	7.324	940.316	10.826	1018.785	
10/02/2022 03:00	7995600	7.322	940.519	10.826	1018.525	
10/02/2022 04:00	7999200	7.321	940.562	10.826	1018.308	
10/02/2022 05:00	8002800	7.322	940.465	10.826	1018.694	
10/02/2022 06:00	8006400	7.319	940.812	10.826	1019.039	
10/02/2022 07:00	8010000	7.324	940.339	10.826	1019.282	
10/02/2022 08:00	8013600	7.322	940.495	10.826	1019.53	
10/02/2022 09:00	8017200	7.323	940.411	10.826	1020.595	
10/02/2022 10:00	8020800	7.316	941.106	10.826	1020.535	
10/02/2022 11:00	8024400	7.318	940.862	10.826	1021.067	
10/02/2022 12:00	8028000	7.311	941.61	10.826	1020.724	
10/02/2022 13:00	8031600	7.317	941.017	10.826	1021.317	
10/02/2022 14:00	8035200	7.319	940.76	10.826	1021.573	
10/02/2022 15:00	8038800	7.315	941.234	10.826	1021.446	
10/02/2022 16:00	8042400	7.32	940.659	10.826	1022.656	
10/02/2022 17:00	8046000	7.32	940.723	10.826	1023.111	
10/02/2022 18:00	8049600	7.318	940.881	10.826	1023.588	
10/02/2022 19:00	8053200	7.322	940.545	10.826	1024.502	
10/02/2022 20:00	8056800	7.323	940.386	10.826	1025.064	
10/02/2022 21:00	8060400	7.324	940.356	10.826	1025.268	
10/02/2022 22:00	8064000	7.323	940.393	10.826	1025.693	
10/02/2022 23:00	8067600	7.327	940.037	10.826	1026.627	
11/02/2022 00:00	8071200	7.328	939.936	10.826	1027.016	
11/02/2022 01:00	8074800	7.326	940.118	10.826	1027.007	
11/02/2022 02:00	8078400	7.329	939.811	10.826	1026.852	
11/02/2022 03:00	8082000	7.332	939.506	10.826	1027.099	
11/02/2022 04:00	8085600	7.329	939.829	10.826	1026.95	
11/02/2022 05:00	8089200	7.33	939.754	10.826	1026.448	
11/02/2022 06:00	8092800	7.325	940.19	10.826	1025.896	
11/02/2022 07:00	8096400	7.33	939.702	10.826	1026.095	

WTP-BH045						
Date and Time	Elapsed Time (Seconds)	Corrected Level Depth To Water (mbgl)	Corrected Pressure (mBar)	Temperature (C)	Barometric Pressure (mBar)	Manual Dip Reading (mbgl)
11/02/2022 08:00	8100000	7.324	940.332	10.826	1025.696	
11/02/2022 09:00	8103600	7.331	939.647	10.826	1025.746	
11/02/2022 10:00	8107200	7.321	940.571	10.826	1024.649	
11/02/2022 11:00	8110800	7.321	940.571	10.826	1023.667	
11/02/2022 12:00	8114400	7.32	940.674	10.826	1022.93	
11/02/2022 13:00	8118000	7.313	941.418	10.826	1021.492	
11/02/2022 14:00	8121600	7.316	941.095	10.826	1020.372	
11/02/2022 15:00	8125200	7.316	941.074	10.826	1019.355	
11/02/2022 16:00	8128800	7.317	940.956	10.826	1018.26	
11/02/2022 17:00	8132400	7.312	941.493	10.826	1016.858	
11/02/2022 18:00	8136000	7.31	941.663	10.826	1016.054	
11/02/2022 19:00	8139600	7.305	942.151	10.826	1014.989	
11/02/2022 20:00	8143200	7.306	942.071	10.826	1014.607	
11/02/2022 21:00	8146800	7.305	942.172	10.826	1013.467	
11/02/2022 22:00	8150400	7.301	942.574	10.879	1012.515	
11/02/2022 23:00	8154000	7.306	942.074	10.826	1011.777	
12/02/2022 00:00	8157600	7.303	942.334	10.826	1010.651	
12/02/2022 01:00	8161200	7.299	942.773	10.826	1009.462	
12/02/2022 02:00	8164800	7.304	942.263	10.826	1008.588	
12/02/2022 03:00	8168400	7.295	943.155	10.826	1007.235	
12/02/2022 04:00	8172000	7.297	943.008	10.826	1006.055	
12/02/2022 05:00	8175600	7.287	943.897	10.826	1004.531	
12/02/2022 06:00	8179200	7.295	943.152	10.826	1004.469	
12/02/2022 07:00	8182800	7.291	943.58	10.826	1003.926	
12/02/2022 08:00	8186400	7.291	943.512	10.826	1004.109	
12/02/2022 09:00	8190000	7.282	944.398	10.826	1003.916	
12/02/2022 10:00	8193600	7.282	944.452	10.826	1004.034	
12/02/2022 11:00	8197200	7.281	944.552	10.826	1003.703	
12/02/2022 12:00	8200800	7.276	945.017	10.826	1003.469	
12/02/2022 13:00	8204400	7.284	944.237	10.826	1003.787	
12/02/2022 14:00	8208000	7.277	944.872	10.826	1003.037	
12/02/2022 15:00	8211600	7.279	944.713	10.826	1002.274	
12/02/2022 16:00	8215200	7.27	945.649	10.826	1001.799	
12/02/2022 17:00	8218800	7.272	945.419	10.826	1001.683	
12/02/2022 18:00	8222400	7.268	945.776	10.826	1001.384	
12/02/2022 19:00	8226000	7.269	945.687	10.826	1001.069	
12/02/2022 20:00	8229600	7.269	945.658	10.826	1001.04	
12/02/2022 21:00	8233200	7.268	945.787	10.826	1000.335	
12/02/2022 22:00	8236800	7.268	945.839	10.826	1000.052	
12/02/2022 23:00	8240400	7.268	945.799	10.826	999.17	
13/02/2022 00:00	8244000	7.266	946.01	10.826	997.632	
13/02/2022 01:00	8247600	7.259	946.689	10.826	995.858	
13/02/2022 02:00	8251200	7.263	946.281	10.826	994.364	
13/02/2022 03:00	8254800	7.258	946.736	10.826	991.776	
13/02/2022 04:00	8258400	7.259	946.671	10.826	989.882	

WTP-BH045						
Date and Time	Elapsed Time (Seconds)	Corrected Level Depth To Water (mbgl)	Corrected Pressure (mBar)	Temperature (C)	Barometric Pressure (mBar)	Manual Dip Reading (mbgl)
13/02/2022 05:00	8262000	7.253	947.311	10.826	988.089	
13/02/2022 06:00	8265600	7.245	948.038	10.826	986.382	
13/02/2022 07:00	8269200	7.248	947.76	10.826	985.969	
13/02/2022 08:00	8272800	7.246	947.929	10.826	985.742	
13/02/2022 09:00	8276400	7.244	948.114	10.826	985.443	
13/02/2022 10:00	8280000	7.237	948.803	10.826	984.926	
13/02/2022 11:00	8283600	7.236	948.958	10.826	985.059	
13/02/2022 12:00	8287200	7.232	949.328	10.826	985.151	
13/02/2022 13:00	8290800	7.238	948.787	10.826	985.461	
13/02/2022 14:00	8294400	7.231	949.447	10.826	984.859	
13/02/2022 15:00	8298000	7.233	949.198	10.826	985.742	
13/02/2022 16:00	8301600	7.227	949.837	10.826	985.967	
13/02/2022 17:00	8305200	7.232	949.312	10.826	987.184	
13/02/2022 18:00	8308800	7.23	949.504	10.826	987.626	
13/02/2022 19:00	8312400	7.231	949.428	10.826	987.874	
13/02/2022 20:00	8316000	7.23	949.51	10.826	988.829	
13/02/2022 21:00	8319600	7.233	949.257	10.826	989.774	
13/02/2022 22:00	8323200	7.229	949.639	10.879	990.34	
13/02/2022 23:00	8326800	7.228	949.752	10.826	990.547	
14/02/2022 00:00	8330400	7.231	949.4	10.826	991.072	
14/02/2022 01:00	8334000	7.233	949.268	10.826	991.838	
14/02/2022 02:00	8337600	7.235	949.019	10.826	992.26	
14/02/2022 03:00	8341200	7.236	948.9	10.826	992.956	
14/02/2022 04:00	8344800	7.235	949.068	10.826	993.306	
14/02/2022 05:00	8348400	7.235	949.071	10.826	994.456	
14/02/2022 06:00	8352000	7.231	949.433	10.826	995.247	
14/02/2022 07:00	8355600	7.24	948.559	10.826	997.448	
14/02/2022 08:00	8359200	7.238	948.747	10.826	998.413	
14/02/2022 09:00	8362800	7.238	948.763	10.826	999.954	
14/02/2022 10:00	8366400	7.243	948.268	10.826	1001.256	
14/02/2022 11:00	8370000	7.237	948.843	10.826	1001.662	
14/02/2022 12:00	8373600	7.234	949.127	10.826	1002.185	
14/02/2022 13:00	8377200	7.244	948.19	10.826	1002.835	
14/02/2022 14:00	8380800	7.243	948.206	10.826	1003.453	
14/02/2022 15:00	8384400	7.241	948.41	10.826	1003.594	
14/02/2022 16:00	8388000	7.241	948.399	10.879	1003.979	
14/02/2022 17:00	8391600	7.245	948.031	10.826	1004.377	
14/02/2022 18:00	8395200	7.249	947.669	10.826	1004.797	
14/02/2022 19:00	8398800	7.243	948.26	10.826	1004.783	
14/02/2022 20:00	8402400	7.248	947.789	10.826	1004.389	
14/02/2022 21:00	8406000	7.246	947.934	10.826	1003.494	
14/02/2022 22:00	8409600	7.243	948.239	10.826	1002.555	
14/02/2022 23:00	8413200	7.251	947.486	10.826	1002.154	
15/02/2022 00:00	8416800	7.246	947.978	10.826	1000.277	
15/02/2022 01:00	8420400	7.249	947.629	10.826	999.358	

WTP-BH045						
Date and Time	Elapsed Time (Seconds)	Corrected Level Depth To Water (mbgl)	Corrected Pressure (mBar)	Temperature (C)	Barometric Pressure (mBar)	Manual Dip Reading (mbgl)
15/02/2022 02:00	8424000	7.246	947.919	10.826	998.433	
15/02/2022 03:00	8427600	7.246	948.002	10.826	996.679	
15/02/2022 04:00	8431200	7.246	947.985	10.826	996.406	
15/02/2022 05:00	8434800	7.241	948.415	10.826	996.842	
15/02/2022 06:00	8438400	7.241	948.403	10.826	997.2	
15/02/2022 07:00	8442000	7.236	948.911	10.826	997.095	
15/02/2022 08:00	8445600	7.238	948.767	10.826	997.413	
15/02/2022 09:00	8449200	7.236	948.97	10.826	997.844	
15/02/2022 10:00	8452800	7.24	948.517	10.826	998.24	
15/02/2022 11:00	8456400	7.237	948.829	10.879	998.415	
15/02/2022 12:00	8460000	7.234	949.169	10.826	997.991	
15/02/2022 13:00	8463600	7.238	948.711	10.826	997.988	
15/02/2022 14:00	8467200	7.231	949.451	10.879	996.41	
15/02/2022 15:00	8470800	7.233	949.278	10.826	995.691	
15/02/2022 16:00	8474400	7.228	949.755	10.879	994.376	
15/02/2022 17:00	8478000	7.225	949.979	10.826	992.626	
15/02/2022 18:00	8481600	7.229	949.578	10.826	991.124	
15/02/2022 19:00	8485200	7.233	949.264	10.826	989.824	
15/02/2022 20:00	8488800	7.225	950.019	10.826	987.859	
15/02/2022 21:00	8492400	7.221	950.437	10.826	987.268	
15/02/2022 22:00	8496000	7.219	950.63	10.826	987.076	
15/02/2022 23:00	8499600	7.219	950.636	10.826	987.127	
16/02/2022 00:00	8503200	7.218	950.714	10.879	987.48	
16/02/2022 01:00	8506800	7.217	950.818	10.826	988.616	
16/02/2022 02:00	8510400	7.22	950.502	10.826	989.049	
16/02/2022 03:00	8514000	7.219	950.619	10.826	989.623	
16/02/2022 04:00	8517600	7.218	950.747	10.826	989.955	
16/02/2022 05:00	8521200	7.213	951.165	10.826	990.229	
16/02/2022 06:00	8524800	7.214	951.099	10.826	990.238	
16/02/2022 07:00	8528400	7.217	950.831	10.826	989.814	
16/02/2022 08:00	8532000	7.211	951.377	10.826	988.23	
16/02/2022 09:00	8535600	7.207	951.76	10.826	987.848	
16/02/2022 10:00	8539200	7.21	951.472	10.826	987.616	
16/02/2022 11:00	8542800	7.205	951.963	10.826	987.01	
16/02/2022 12:00	8546400	7.204	952.06	10.826	986.279	
16/02/2022 13:00	8550000	7.199	952.604	10.826	986.139	
16/02/2022 14:00	8553600	7.204	952.095	10.826	987.051	
16/02/2022 15:00	8557200	7.204	952.089	10.879	987.89	
16/02/2022 16:00	8560800	7.202	952.223	10.826	987.961	
16/02/2022 17:00	8564400	7.201	952.414	10.826	988.461	
16/02/2022 18:00	8568000	7.197	952.729	10.826	988.954	
16/02/2022 19:00	8571600	7.205	952	10.826	991.297	
16/02/2022 20:00	8575200	7.208	951.638	10.826	992.408	
16/02/2022 21:00	8578800	7.202	952.308	10.879	993.091	
16/02/2022 22:00	8582400	7.207	951.795	10.826	994.327	

WTP-BH045						
Date and Time	Elapsed Time (Seconds)	Corrected Level Depth To Water (mbgl)	Corrected Pressure (mBar)	Temperature (C)	Barometric Pressure (mBar)	Manual Dip Reading (mbgl)
16/02/2022 23:00	8586000	7.204	952.051	10.826	995.513	
17/02/2022 00:00	8589600	7.208	951.688	10.826	997.202	
17/02/2022 01:00	8593200	7.206	951.866	10.879	998.32	
17/02/2022 02:00	8596800	7.206	951.836	10.826	999.476	
17/02/2022 03:00	8600400	7.205	951.964	10.826	1000.503	
17/02/2022 04:00	8604000	7.214	951.106	10.826	1001.418	
17/02/2022 05:00	8607600	7.213	951.235	10.826	1001.923	
17/02/2022 06:00	8611200	7.218	950.696	10.826	1002.463	
17/02/2022 07:00	8614800	7.215	951.033	10.826	1002.068	
17/02/2022 08:00	8618400	7.215	950.998	10.826	1002.968	
17/02/2022 09:00	8622000	7.219	950.632	10.826	1002.757	7.23
17/02/2022 10:00	8625600	7.212	951.33	10.826	1003.155	
17/02/2022 11:00	8629200	7.217	950.827	10.826	1003.312	
17/02/2022 12:00	8632800	7.228	949.697	10.826	1003.98	
17/02/2022 13:00	8636400	7.237	948.865	10.826	1004.697	
17/02/2022 14:00	8640000	7.236	948.904	10.826	1004.485	
17/02/2022 15:00	8643600	7.237	948.87	10.826	1004.115	
17/02/2022 16:00	8647200	7.236	948.902	10.826	1003.795	
17/02/2022 17:00	8650800	7.502	922.859	10.826	1002.863	
17/02/2022 18:00	8654400	7.361	936.658	10.826	1002.201	
17/02/2022 19:00	8658000	7.341	938.621	10.826	1000.583	
17/02/2022 20:00	8661600	7.33	939.755	10.826	998.469	
17/02/2022 21:00	8665200	7.322	940.555	10.826	995.826	
17/02/2022 22:00	8668800	7.311	941.601	10.826	992.474	
17/02/2022 23:00	8672400	7.299	942.807	10.879	988.068	
18/02/2022 00:00	8676000	7.298	942.888	10.826	983.641	
18/02/2022 01:00	8679600	7.283	944.332	10.826	980.757	
18/02/2022 02:00	8683200	7.294	943.298	10.826	981.446	
18/02/2022 03:00	8686800	7.282	944.448	10.826	980.757	
18/02/2022 04:00	8690400	7.279	944.724	10.826	977.947	
18/02/2022 05:00	8694000	7.27	945.615	10.826	975.386	
18/02/2022 06:00	8697600	7.262	946.359	10.826	973.375	
18/02/2022 07:00	8701200	7.261	946.504	10.826	973	
18/02/2022 08:00	8704800	7.274	945.187	10.879	977.913	
18/02/2022 09:00	8708400	7.278	944.843	10.826	983.529	
18/02/2022 10:00	8712000	7.287	943.92	10.826	987.908	
18/02/2022 11:00	8715600	7.291	943.541	10.826	990.822	
18/02/2022 12:00	8719200	7.292	943.421	10.879	992.697	
18/02/2022 13:00	8722800	7.294	943.263	10.826	993.463	
18/02/2022 14:00	8726400	7.299	942.804	10.826	995.709	
18/02/2022 15:00	8730000	7.302	942.446	10.826	996.643	
18/02/2022 16:00	8733600	7.297	942.991	10.826	998.058	
18/02/2022 17:00	8737200	7.319	940.82	10.826	1000.575	
18/02/2022 18:00	8740800	7.322	940.549	10.879	1001.679	
18/02/2022 19:00	8744400	7.316	941.071	10.826	1002.457	

WTP-BH045						
Date and Time	Elapsed Time (Seconds)	Corrected Level Depth To Water (mbgl)	Corrected Pressure (mBar)	Temperature (C)	Barometric Pressure (mBar)	Manual Dip Reading (mbgl)
18/02/2022 20:00	8748000	7.32	940.721	10.826	1003.498	
18/02/2022 21:00	8751600	7.319	940.847	10.826	1004.179	
18/02/2022 22:00	8755200	7.324	940.33	10.826	1005.331	
18/02/2022 23:00	8758800	7.322	940.479	10.826	1005.124	
19/02/2022 00:00	8762400	7.322	940.466	10.826	1005.541	
19/02/2022 01:00	8766000	7.32	940.709	10.826	1005.701	
19/02/2022 02:00	8769600	7.32	940.718	10.826	1005.058	
19/02/2022 03:00	8773200	7.313	941.429	10.826	1004.117	
19/02/2022 04:00	8776800	7.306	942.07	10.826	1001.284	
19/02/2022 05:00	8780400	7.307	942.012	10.826	999.671	
19/02/2022 06:00	8784000	7.3	942.705	10.826	996.96	
19/02/2022 07:00	8787600	7.301	942.601	10.826	996.603	
19/02/2022 08:00	8791200	7.292	943.438	10.826	995.881	
19/02/2022 09:00	8794800	7.284	944.278	10.826	996.828	
19/02/2022 10:00	8798400	7.288	943.861	10.826	998.916	
19/02/2022 11:00	8802000	7.29	943.652	10.879	1000.652	
19/02/2022 12:00	8805600	7.298	942.875	10.826	1001.978	
19/02/2022 13:00	8809200	7.296	943.054	10.826	1002.434	
19/02/2022 14:00	8812800	7.294	943.258	10.826	1002.518	
19/02/2022 15:00	8816400	7.295	943.12	10.826	1002.598	
19/02/2022 16:00	8820000	7.295	943.122	10.826	1002.193	
19/02/2022 17:00	8823600	7.293	943.32	10.826	1002.11	
19/02/2022 18:00	8827200	7.288	943.795	10.826	1001.635	
19/02/2022 19:00	8830800	7.281	944.533	10.879	1000.924	
19/02/2022 20:00	8834400	7.279	944.707	10.826	1001.185	
19/02/2022 21:00	8838000	7.274	945.221	10.826	1000.843	
19/02/2022 22:00	8841600	7.271	945.478	10.826	1001.106	
19/02/2022 23:00	8845200	7.289	943.752	10.826	1000.582	
20/02/2022 00:00	8848800	7.294	943.261	10.826	1000.209	
20/02/2022 01:00	8852400	7.288	943.884	10.826	998.894	
20/02/2022 02:00	8856000	7.285	944.09	10.826	998.515	
20/02/2022 03:00	8859600	7.29	943.688	10.826	998.109	
20/02/2022 04:00	8863200	7.287	943.965	10.826	997.026	
20/02/2022 05:00	8866800	7.284	944.225	10.879	996.043	
20/02/2022 06:00	8870400	7.284	944.2	10.826	995.811	
20/02/2022 07:00	8874000	7.282	944.385	10.826	995.338	
20/02/2022 08:00	8877600	7.276	944.987	10.826	994.505	
20/02/2022 09:00	8881200	7.278	944.85	10.826	994.124	
20/02/2022 10:00	8884800	7.269	945.659	10.826	992.449	
20/02/2022 11:00	8888400	7.269	945.735	10.826	991.048	
20/02/2022 12:00	8892000	7.267	945.941	10.826	991.246	
20/02/2022 13:00	8895600	7.266	945.994	10.826	991.078	
20/02/2022 14:00	8899200	7.261	946.524	10.826	991.412	
20/02/2022 15:00	8902800	7.263	946.295	10.826	992.564	
20/02/2022 16:00	8906400	7.265	946.142	10.826	993.984	

WTP-BH045						
Date and Time	Elapsed Time (Seconds)	Corrected Level Depth To Water (mbgl)	Corrected Pressure (mBar)	Temperature (C)	Barometric Pressure (mBar)	Manual Dip Reading (mbgl)
20/02/2022 17:00	8910000	7.273	945.273	10.826	996.352	
20/02/2022 18:00	8913600	7.277	944.925	10.826	997.564	
20/02/2022 19:00	8917200	7.275	945.096	10.826	998.374	
20/02/2022 20:00	8920800	7.278	944.815	10.826	999.174	
20/02/2022 21:00	8924400	7.27	945.629	10.826	999.167	
20/02/2022 22:00	8928000	7.281	944.573	10.826	1000.914	
20/02/2022 23:00	8931600	7.284	944.195	10.826	1001.696	
21/02/2022 00:00	8935200	7.282	944.387	10.826	1001.908	
21/02/2022 01:00	8938800	7.285	944.163	10.826	1003.054	
21/02/2022 02:00	8942400	7.283	944.305	10.879	1003.458	
21/02/2022 03:00	8946000	7.284	944.264	10.879	1003.903	
21/02/2022 04:00	8949600	7.284	944.225	10.879	1004.807	
21/02/2022 05:00	8953200	7.287	943.939	10.826	1006.278	
21/02/2022 06:00	8956800	7.289	943.762	10.826	1007.897	
21/02/2022 07:00	8960400	7.294	943.209	10.826	1009.603	
21/02/2022 08:00	8964000	7.295	943.146	10.879	1011.366	
21/02/2022 09:00	8967600	7.303	942.383	10.826	1013.083	
21/02/2022 10:00	8971200	7.298	942.903	10.826	1013.832	
21/02/2022 11:00	8974800	7.299	942.757	10.826	1014.671	
21/02/2022 12:00	8978400	7.304	942.291	10.826	1015.426	
21/02/2022 13:00	8982000	7.303	942.333	10.879	1016.161	
21/02/2022 14:00	8985600	7.301	942.573	10.826	1015.836	
21/02/2022 15:00	8989200	7.299	942.799	10.826	1015.263	
21/02/2022 16:00	8992800	7.302	942.501	10.826	1014.985	
21/02/2022 17:00	8996400	7.301	942.563	10.826	1014.576	
21/02/2022 18:00	9000000	7.296	943.043	10.826	1014.211	
21/02/2022 19:00	9003600	7.296	943.026	10.826	1014.056	
21/02/2022 20:00	9007200	7.296	943.038	10.879	1013.666	
21/02/2022 21:00	9010800	7.294	943.224	10.826	1013.396	
21/02/2022 22:00	9014400	7.293	943.333	10.826	1012.941	
21/02/2022 23:00	9018000	7.291	943.586	10.826	1012.399	
22/02/2022 00:00	9021600	7.289	943.738	10.826	1011.497	
22/02/2022 01:00	9025200	7.281	944.499	10.826	1009.987	
22/02/2022 02:00	9028800	7.281	944.489	10.826	1009.707	
22/02/2022 03:00	9032400	7.283	944.344	10.826	1008.641	
22/02/2022 04:00	9036000	7.278	944.866	10.826	1006.677	
22/02/2022 05:00	9039600	7.274	945.167	10.826	1005.684	
22/02/2022 06:00	9043200	7.27	945.581	10.826	1007.52	
22/02/2022 07:00	9046800	7.277	944.927	10.826	1008.924	
22/02/2022 08:00	9050400	7.276	945.05	10.826	1009.666	
22/02/2022 09:00	9054000	7.281	944.572	10.826	1010.721	
22/02/2022 10:00	9057600	7.286	944.084	10.826	1012.305	
22/02/2022 11:00	9061200	7.287	943.948	10.879	1013.506	
22/02/2022 12:00	9064800	7.287	943.92	10.826	1014.084	
22/02/2022 13:00	9068400	7.288	943.837	10.826	1014.341	

WTP-BH045						
Date and Time	Elapsed Time (Seconds)	Corrected Level Depth To Water (mbgl)	Corrected Pressure (mBar)	Temperature (C)	Barometric Pressure (mBar)	Manual Dip Reading (mbgl)
22/02/2022 14:00	9072000	7.29	943.682	10.826	1014.727	
22/02/2022 15:00	9075600	7.287	943.908	10.826	1014.905	
22/02/2022 16:00	9079200	7.284	944.223	10.879	1015.194	
22/02/2022 17:00	9082800	7.288	943.851	10.826	1016.058	
22/02/2022 18:00	9086400	7.292	943.422	10.826	1016.603	
22/02/2022 19:00	9090000	7.285	944.145	10.826	1016.514	
22/02/2022 20:00	9093600	7.286	944	10.879	1016.802	
22/02/2022 21:00	9097200	7.287	943.984	10.826	1017.08	
22/02/2022 22:00	9100800	7.291	943.557	10.826	1016.929	
22/02/2022 23:00	9104400	7.288	943.88	10.826	1016.549	
23/02/2022 00:00	9108000	7.285	944.1	10.826	1015.694	
23/02/2022 01:00	9111600	7.282	944.407	10.826	1015.099	
23/02/2022 02:00	9115200	7.278	944.818	10.879	1014.137	
23/02/2022 03:00	9118800	7.278	944.806	10.826	1013.949	
23/02/2022 04:00	9122400	7.272	945.448	10.826	1012.499	
23/02/2022 05:00	9126000	7.273	945.333	10.826	1012.095	
23/02/2022 06:00	9129600	7.272	945.426	10.826	1011.713	
23/02/2022 07:00	9133200	7.27	945.644	10.826	1010.629	
23/02/2022 08:00	9136800	7.267	945.882	10.826	1009.873	
23/02/2022 09:00	9140400	7.263	946.327	10.826	1009.024	
23/02/2022 10:00	9144000	7.266	945.965	10.826	1008.347	
23/02/2022 11:00	9147600	7.261	946.497	10.826	1007.584	
23/02/2022 12:00	9151200	7.26	946.591	10.826	1006.395	
23/02/2022 13:00	9154800	7.257	946.918	10.826	1005.375	
23/02/2022 14:00	9158400	7.257	946.872	10.826	1005.248	
23/02/2022 15:00	9162000	7.253	947.306	10.826	1004.468	
23/02/2022 16:00	9165600	7.251	947.462	10.826	1003.562	
23/02/2022 17:00	9169200	7.254	947.198	10.879	1003.738	
23/02/2022 18:00	9172800	7.258	946.762	10.826	1004.146	
23/02/2022 19:00	9176400	7.256	946.929	10.826	1004.787	
23/02/2022 20:00	9180000	7.255	947.045	10.879	1004.813	
23/02/2022 21:00	9183600	7.254	947.157	10.826	1004.156	
23/02/2022 22:00	9187200	7.255	947.096	10.826	1003.755	
23/02/2022 23:00	9190800	7.254	947.211	10.826	1003.813	
24/02/2022 00:00	9194400	7.255	947.087	10.826	1003.476	
24/02/2022 01:00	9198000	7.25	947.573	10.826	1002.355	
24/02/2022 02:00	9201600	7.249	947.704	10.879	1002.482	
24/02/2022 03:00	9205200	7.244	948.172	10.879	1001.436	
24/02/2022 04:00	9208800	7.24	948.501	10.826	1000.735	
24/02/2022 05:00	9212400	7.248	947.775	10.826	1001.98	
24/02/2022 06:00	9216000	7.246	947.96	10.826	1002.026	
24/02/2022 07:00	9219600	7.248	947.777	10.826	1002.67	
24/02/2022 08:00	9223200	7.25	947.535	10.826	1003.72	
24/02/2022 09:00	9226800	7.25	947.605	10.879	1004.484	
24/02/2022 10:00	9230400	7.252	947.35	10.826	1005.981	

WTP-BH045						
Date and Time	Elapsed Time (Seconds)	Corrected Level Depth To Water (mbgl)	Corrected Pressure (mBar)	Temperature (C)	Barometric Pressure (mBar)	Manual Dip Reading (mbgl)
24/02/2022 11:00	9234000	7.248	947.732	10.879	1006.203	
24/02/2022 12:00	9237600	7.245	948.057	10.826	1006.659	
24/02/2022 13:00	9241200	7.252	947.376	10.826	1007.629	
24/02/2022 14:00	9244800	7.254	947.134	10.826	1007.64	
24/02/2022 15:00	9248400	7.248	947.748	10.879	1007.457	
24/02/2022 16:00	9252000	7.252	947.332	10.826	1008.538	
24/02/2022 17:00	9255600	7.248	947.734	10.826	1009.117	
24/02/2022 18:00	9259200	7.255	947.123	10.826	1009.439	
24/02/2022 19:00	9262800	7.258	946.826	10.826	1011.41	
24/02/2022 20:00	9266400	7.259	946.636	10.826	1012.465	
24/02/2022 21:00	9270000	7.261	946.48	10.826	1013.775	
24/02/2022 22:00	9273600	7.257	946.865	10.826	1014.314	
24/02/2022 23:00	9277200	7.265	946.093	10.826	1015.894	
25/02/2022 00:00	9280800	7.262	946.431	10.826	1016.364	
25/02/2022 01:00	9284400	7.263	946.319	10.879	1017.369	
25/02/2022 02:00	9288000	7.268	945.845	10.879	1018.536	
25/02/2022 03:00	9291600	7.258	946.824	10.826	1018.28	
25/02/2022 04:00	9295200	7.266	945.953	10.826	1019.324	
25/02/2022 05:00	9298800	7.263	946.294	10.826	1019.446	
25/02/2022 06:00	9302400	7.266	946.023	10.826	1020.756	
25/02/2022 07:00	9306000	7.267	945.854	10.826	1021.502	
25/02/2022 08:00	9309600	7.261	946.444	10.826	1021.489	
25/02/2022 09:00	9313200	7.269	945.694	10.826	1022.701	
25/02/2022 10:00	9316800	7.27	945.581	10.826	1022.179	
25/02/2022 11:00	9320400	7.268	945.815	10.826	1022.292	
25/02/2022 12:00	9324000	7.267	945.919	10.826	1022.188	
25/02/2022 13:00	9327600	7.263	946.329	10.826	1021.604	
25/02/2022 14:00	9331200	7.258	946.791	10.826	1020.911	
25/02/2022 15:00	9334800	7.259	946.695	10.826	1020.603	
25/02/2022 16:00	9338400	7.262	946.366	10.826	1020.643	
25/02/2022 17:00	9342000	7.257	946.875	10.879	1020.046	
25/02/2022 18:00	9345600	7.258	946.773	10.826	1020.063	
25/02/2022 19:00	9349200	7.258	946.79	10.826	1019.989	
25/02/2022 20:00	9352800	7.254	947.19	10.826	1018.896	
25/02/2022 21:00	9356400	7.254	947.184	10.879	1018.87	
25/02/2022 22:00	9360000	7.255	947.077	10.826	1018.777	
25/02/2022 23:00	9363600	7.259	946.717	10.826	1018.734	
26/02/2022 00:00	9367200	7.259	946.705	10.879	1018.426	
26/02/2022 01:00	9370800	7.254	947.197	10.826	1017.561	
26/02/2022 02:00	9374400	7.248	947.718	10.826	1016.867	
26/02/2022 03:00	9378000	7.252	947.395	10.826	1016.497	
26/02/2022 04:00	9381600	7.245	948.076	10.879	1015.151	
26/02/2022 05:00	9385200	7.241	948.493	10.826	1014.476	
26/02/2022 06:00	9388800	7.237	948.813	10.826	1013.52	
26/02/2022 07:00	9392400	7.236	948.918	10.826	1013.185	

WTP-BH045						
Date and Time	Elapsed Time (Seconds)	Corrected Level Depth To Water (mbgl)	Corrected Pressure (mBar)	Temperature (C)	Barometric Pressure (mBar)	Manual Dip Reading (mbgl)
26/02/2022 08:00	9396000	7.23	949.493	10.826	1012.61	
26/02/2022 09:00	9399600	7.235	949.031	10.826	1012.552	
26/02/2022 10:00	9403200	7.237	948.833	10.879	1011.565	
26/02/2022 11:00	9406800	7.233	949.218	10.826	1010.922	
26/02/2022 12:00	9410400	7.233	949.272	10.826	1010.638	
26/02/2022 13:00	9414000	7.238	948.786	10.826	1010.488	
26/02/2022 14:00	9417600	7.232	949.312	10.879	1008.893	
26/02/2022 15:00	9421200	7.229	949.583	10.826	1008.596	
26/02/2022 16:00	9424800	7.229	949.596	10.879	1007.628	
26/02/2022 17:00	9428400	7.228	949.75	10.826	1007.043	
26/02/2022 18:00	9432000	7.23	949.49	10.826	1007.419	
26/02/2022 19:00	9435600	7.228	949.73	10.826	1007.294	
26/02/2022 20:00	9439200	7.231	949.458	10.826	1007.335	
26/02/2022 21:00	9442800	7.231	949.471	10.826	1006.976	
26/02/2022 22:00	9446400	7.232	949.327	10.826	1007.235	
26/02/2022 23:00	9450000	7.231	949.381	10.826	1006.893	
27/02/2022 00:00	9453600	7.234	949.126	10.826	1006.744	
27/02/2022 01:00	9457200	7.225	950.027	10.826	1006.535	
27/02/2022 02:00	9460800	7.226	949.958	10.826	1006.834	
27/02/2022 03:00	9464400	7.224	950.151	10.879	1006.726	
27/02/2022 04:00	9468000	7.223	950.237	10.826	1006.384	
27/02/2022 05:00	9471600	7.225	950.017	10.826	1006.718	
27/02/2022 06:00	9475200	7.22	950.464	10.826	1006.041	
27/02/2022 07:00	9478800	7.219	950.626	10.826	1006.167	
27/02/2022 08:00	9482400	7.215	950.982	10.826	1006.734	
27/02/2022 09:00	9486000	7.221	950.451	10.826	1007.612	
27/02/2022 10:00	9489600	7.224	950.147	10.826	1007.974	
27/02/2022 11:00	9493200	7.22	950.546	10.826	1007.863	
27/02/2022 12:00	9496800	7.229	949.625	10.879	1008.003	
27/02/2022 13:00	9500400	7.224	950.079	10.826	1006.368	
27/02/2022 14:00	9504000	7.227	949.801	10.879	1006.558	
27/02/2022 15:00	9507600	7.224	950.082	10.826	1006.134	
27/02/2022 16:00	9511200	7.22	950.492	10.879	1005.924	
27/02/2022 17:00	9514800	7.222	950.302	10.826	1005.338	
27/02/2022 18:00	9518400	7.22	950.541	10.826	1005.733	
27/02/2022 19:00	9522000	7.222	950.294	10.826	1005.518	
27/02/2022 20:00	9525600	7.221	950.452	10.879	1005.561	
27/02/2022 21:00	9529200	7.221	950.444	10.826	1005.368	
27/02/2022 22:00	9532800	7.219	950.585	10.826	1004.592	
27/02/2022 23:00	9536400	7.221	950.419	10.826	1004.932	
28/02/2022 00:00	9540000	7.221	950.382	10.826	1005.315	
28/02/2022 01:00	9543600	7.223	950.221	10.826	1005.649	
28/02/2022 02:00	9547200	7.222	950.327	10.879	1005.916	
28/02/2022 03:00	9550800	7.224	950.159	10.826	1006.462	
28/02/2022 04:00	9554400	7.224	950.088	10.826	1007.398	

WTP-BH045						
Date and Time	Elapsed Time (Seconds)	Corrected Level Depth To Water (mbgl)	Corrected Pressure (mBar)	Temperature (C)	Barometric Pressure (mBar)	Manual Dip Reading (mbgl)
28/02/2022 05:00	9558000	7.221	950.455	10.879	1007.75	
28/02/2022 06:00	9561600	7.221	950.383	10.826	1008.545	
28/02/2022 07:00	9565200	7.219	950.6	10.879	1009.105	
28/02/2022 08:00	9568800	7.226	949.871	10.879	1010.642	
28/02/2022 09:00	9572400	7.228	949.715	10.826	1011.637	
28/02/2022 10:00	9576000	7.231	949.424	10.826	1012.448	
28/02/2022 11:00	9579600	7.229	949.654	10.879	1013.284	
28/02/2022 12:00	9583200	7.229	949.649	10.826	1014.07	
28/02/2022 13:00	9586800	7.234	949.133	10.826	1014.759	
28/02/2022 14:00	9590400	7.237	948.838	10.826	1015.4	
28/02/2022 15:00	9594000	7.237	948.819	10.826	1016.17	
28/02/2022 16:00	9597600	7.245	948.091	10.879	1017.271	
28/02/2022 17:00	9601200	7.241	948.427	10.879	1017.974	
28/02/2022 18:00	9604800	7.239	948.657	10.879	1018.783	
28/02/2022 19:00	9608400	7.247	947.89	10.826	1020.506	
28/02/2022 20:00	9612000	7.255	947.045	10.826	1021.639	
28/02/2022 21:00	9615600	7.257	946.879	10.826	1022.845	
28/02/2022 22:00	9619200	7.256	946.959	10.879	1023.08	
28/02/2022 23:00	9622800	7.261	946.519	10.826	1024.129	
01/03/2022 00:00	9626400	7.265	946.137	10.826	1024.684	
01/03/2022 01:00	9630000	7.268	945.771	10.879	1025.193	
01/03/2022 02:00	9633600	7.267	945.918	10.826	1025.654	
01/03/2022 03:00	9637200	7.271	945.507	10.826	1026.065	
01/03/2022 04:00	9640800	7.267	945.853	10.826	1026.181	
01/03/2022 05:00	9644400	7.268	945.781	10.879	1026.338	
01/03/2022 06:00	9648000	7.262	946.351	10.826	1025.798	
01/03/2022 07:00	9651600	7.267	945.941	10.826	1026.959	
01/03/2022 08:00	9655200	7.266	945.972	10.826	1027.16	
01/03/2022 09:00	9658800	7.26	946.546	10.826	1026.354	
01/03/2022 10:00	9662400	7.255	947.086	10.879	1025.899	
01/03/2022 11:00	9666000	7.252	947.41	10.826	1025.028	
01/03/2022 12:00	9669600	7.25	947.605	10.879	1024.686	
01/03/2022 13:00	9673200	7.25	947.599	10.826	1023.684	
01/03/2022 14:00	9676800	7.251	947.508	10.879	1022.473	
01/03/2022 15:00	9680400	7.252	947.324	10.826	1021.88	
01/03/2022 16:00	9684000	7.247	947.834	10.826	1021.081	
01/03/2022 17:00	9687600	7.244	948.175	10.826	1020.625	
01/03/2022 18:00	9691200	7.238	948.74	10.826	1019.828	
01/03/2022 19:00	9694800	7.246	947.94	10.826	1020.456	
01/03/2022 20:00	9698400	7.25	947.546	10.879	1019.952	
01/03/2022 21:00	9702000	7.246	947.986	10.826	1019.37	
01/03/2022 22:00	9705600	7.241	948.463	10.879	1017.534	
01/03/2022 23:00	9709200	7.244	948.132	10.826	1017.434	
02/03/2022 00:00	9712800	7.244	948.113	10.879	1016.672	
02/03/2022 01:00	9716400	7.243	948.273	10.879	1015.299	

WTP-BH045						
Date and Time	Elapsed Time (Seconds)	Corrected Level Depth To Water (mbgl)	Corrected Pressure (mBar)	Temperature (C)	Barometric Pressure (mBar)	Manual Dip Reading (mbgl)
02/03/2022 02:00	9720000	7.245	948.096	10.826	1014.353	
02/03/2022 03:00	9723600	7.234	949.127	10.826	1012.745	
02/03/2022 04:00	9727200	7.235	949	10.879	1012.552	
02/03/2022 05:00	9730800	7.226	949.894	10.826	1010.823	
02/03/2022 06:00	9734400	7.227	949.819	10.826	1010.091	
02/03/2022 07:00	9738000	7.225	950.015	10.879	1009.459	
02/03/2022 08:00	9741600	7.221	950.361	10.826	1008.74	
02/03/2022 09:00	9745200	7.224	950.128	10.826	1008.396	
02/03/2022 10:00	9748800	7.225	950.037	10.826	1007.795	
02/03/2022 11:00	9752400	7.221	950.378	10.826	1006.761	
02/03/2022 12:00	9756000	7.222	950.349	10.879	1006.067	
02/03/2022 13:00	9759600	7.218	950.679	10.879	1004.872	
02/03/2022 14:00	9763200	7.221	950.4	10.879	1004.112	
02/03/2022 15:00	9766800	7.211	951.34	10.879	1002.826	
02/03/2022 16:00	9770400	7.223	950.259	10.826	1002.611	
02/03/2022 17:00	9774000	7.213	951.149	10.826	1002.356	
02/03/2022 18:00	9777600	7.214	951.078	10.826	1001.791	
02/03/2022 19:00	9781200	7.216	950.914	10.826	1001.725	
02/03/2022 20:00	9784800	7.217	950.814	10.826	1001.825	
02/03/2022 21:00	9788400	7.22	950.53	10.826	1002.167	
02/03/2022 22:00	9792000	7.217	950.767	10.826	1002.911	
02/03/2022 23:00	9795600	7.218	950.67	10.826	1004.046	
03/03/2022 00:00	9799200	7.228	949.766	10.826	1005.239	
03/03/2022 01:00	9802800	7.227	949.862	10.879	1005.516	
03/03/2022 02:00	9806400	7.228	949.739	10.826	1006.131	
03/03/2022 03:00	9810000	7.227	949.785	10.879	1006.342	
03/03/2022 04:00	9813600	7.233	949.24	10.826	1007.033	
03/03/2022 05:00	9817200	7.237	948.795	10.826	1007.479	
03/03/2022 06:00	9820800	7.238	948.696	10.826	1008.213	
03/03/2022 07:00	9824400	7.243	948.267	10.879	1009.361	
03/03/2022 08:00	9828000	7.244	948.172	10.879	1010.263	
03/03/2022 09:00	9831600	7.239	948.622	10.826	1010.19	
03/03/2022 10:00	9835200	7.239	948.637	10.826	1010.869	
03/03/2022 11:00	9838800	7.24	948.583	10.826	1011.211	
03/03/2022 12:00	9842400	7.243	948.236	10.826	1011.846	
03/03/2022 13:00	9846000	7.237	948.814	10.826	1011.673	
03/03/2022 14:00	9849600	7.235	949.038	10.826	1011.621	
03/03/2022 15:00	9853200	7.237	948.842	10.826	1011.99	
03/03/2022 16:00	9856800	7.236	948.906	10.826	1012.504	
03/03/2022 17:00	9860400	7.237	948.837	10.879	1013.234	
03/03/2022 18:00	9864000	7.243	948.284	10.826	1014.338	
03/03/2022 19:00	9867600	7.24	948.572	10.879	1014.77	
03/03/2022 20:00	9871200	7.25	947.584	10.826	1016.481	
03/03/2022 21:00	9874800	7.25	947.597	10.826	1017.104	
03/03/2022 22:00	9878400	7.252	947.347	10.879	1017.842	

WTP-BH045						
Date and Time	Elapsed Time (Seconds)	Corrected Level Depth To Water (mbgl)	Corrected Pressure (mBar)	Temperature (C)	Barometric Pressure (mBar)	Manual Dip Reading (mbgl)
03/03/2022 23:00	9882000	7.258	946.744	10.826	1018.822	
04/03/2022 00:00	9885600	7.256	947.012	10.826	1018.67	
04/03/2022 01:00	9889200	7.262	946.394	10.826	1019.172	
04/03/2022 02:00	9892800	7.263	946.3	10.826	1019.786	
04/03/2022 03:00	9896400	7.272	945.367	10.826	1020.545	
04/03/2022 04:00	9900000	7.273	945.341	10.879	1020.656	
04/03/2022 05:00	9903600	7.273	945.273	10.826	1020.813	
04/03/2022 06:00	9907200	7.271	945.515	10.826	1021.033	
04/03/2022 07:00	9910800	7.274	945.196	10.826	1021.698	
04/03/2022 08:00	9914400	7.274	945.205	10.879	1021.889	
04/03/2022 09:00	9918000	7.268	945.806	10.826	1021.782	
04/03/2022 10:00	9921600	7.261	946.498	10.826	1021.377	
04/03/2022 11:00	9925200	7.258	946.749	10.826	1020.78	
04/03/2022 12:00	9928800	7.26	946.574	10.826	1020.897	
04/03/2022 13:00	9932400	7.261	946.457	10.826	1020.842	
04/03/2022 14:00	9936000	7.257	946.914	10.826	1020.327	
04/03/2022 15:00	9939600	7.26	946.59	10.826	1020.304	
04/03/2022 16:00	9943200	7.258	946.769	10.826	1020.183	
04/03/2022 17:00	9946800	7.257	946.911	10.879	1020.01	
04/03/2022 18:00	9950400	7.257	946.912	10.879	1020.182	
04/03/2022 19:00	9954000	7.264	946.21	10.826	1021.435	
04/03/2022 20:00	9957600	7.269	945.736	10.826	1022.255	
04/03/2022 21:00	9961200	7.266	945.954	10.826	1022.326	
04/03/2022 22:00	9964800	7.272	945.424	10.879	1023.229	
04/03/2022 23:00	9968400	7.278	944.831	10.879	1023.937	
05/03/2022 00:00	9972000	7.275	945.086	10.879	1024.203	
05/03/2022 01:00	9975600	7.279	944.703	10.826	1024.617	
05/03/2022 02:00	9979200	7.283	944.288	10.879	1025.231	
05/03/2022 03:00	9982800	7.286	944.064	10.826	1025.948	
05/03/2022 04:00	9986400	7.288	943.868	10.826	1026.317	
05/03/2022 05:00	9990000	7.292	943.459	10.826	1026.842	
05/03/2022 06:00	9993600	7.292	943.493	10.826	1027.501	
05/03/2022 07:00	9997200	7.293	943.396	10.826	1028.349	
05/03/2022 08:00	10000800	7.29	943.632	10.826	1028.575	
05/03/2022 09:00	10004400	7.285	944.184	10.879	1028.338	
05/03/2022 10:00	10008000	7.278	944.811	10.826	1027.743	
05/03/2022 11:00	10011600	7.277	944.877	10.826	1027.907	
05/03/2022 12:00	10015200	7.279	944.697	10.826	1028.145	
05/03/2022 13:00	10018800	7.286	944.016	10.826	1028.422	
05/03/2022 14:00	10022400	7.28	944.638	10.879	1027.134	
05/03/2022 15:00	10026000	7.287	943.97	10.879	1027.225	
05/03/2022 16:00	10029600	7.286	944.082	10.826	1027.605	
05/03/2022 17:00	10033200	7.278	944.84	10.826	1026.963	
05/03/2022 18:00	10036800	7.28	944.601	10.826	1027.548	
05/03/2022 19:00	10040400	7.288	943.848	10.826	1028.301	

WTP-BH045						
Date and Time	Elapsed Time (Seconds)	Corrected Level Depth To Water (mbgl)	Corrected Pressure (mBar)	Temperature (C)	Barometric Pressure (mBar)	Manual Dip Reading (mbgl)
05/03/2022 20:00	10044000	7.286	944.05	10.879	1028.416	
05/03/2022 21:00	10047600	7.295	943.163	10.826	1029.391	
05/03/2022 22:00	10051200	7.292	943.412	10.826	1029.546	
05/03/2022 23:00	10054800	7.293	943.394	10.826	1029.911	
06/03/2022 00:00	10058400	7.301	942.601	10.826	1030.53	
06/03/2022 01:00	10062000	7.301	942.581	10.826	1030.434	
06/03/2022 02:00	10065600	7.301	942.52	10.879	1030.407	
06/03/2022 03:00	10069200	7.306	942.038	10.879	1030.542	
06/03/2022 04:00	10072800	7.304	942.32	10.826	1029.945	
06/03/2022 05:00	10076400	7.305	942.186	10.826	1029.559	
06/03/2022 06:00	10080000	7.304	942.309	10.879	1029.925	
06/03/2022 07:00	10083600	7.306	942.058	10.826	1030.034	
06/03/2022 08:00	10087200	7.304	942.236	10.826	1029.971	
06/03/2022 09:00	10090800	7.3	942.708	10.879	1029.18	
06/03/2022 10:00	10094400	7.294	943.272	10.826	1028.531	
06/03/2022 11:00	10098000	7.293	943.323	10.826	1027.96	
06/03/2022 12:00	10101600	7.29	943.668	10.879	1027.006	
06/03/2022 13:00	10105200	7.291	943.573	10.826	1026.959	
06/03/2022 14:00	10108800	7.284	944.229	10.879	1025.868	
06/03/2022 15:00	10112400	7.286	944.036	10.879	1024.56	
06/03/2022 16:00	10116000	7.278	944.781	10.826	1023.846	
06/03/2022 17:00	10119600	7.282	944.419	10.879	1023.599	
06/03/2022 18:00	10123200	7.279	944.756	10.826	1023.466	
06/03/2022 19:00	10126800	7.287	943.95	10.826	1024.272	
06/03/2022 20:00	10130400	7.288	943.851	10.879	1024.802	
06/03/2022 21:00	10134000	7.295	943.123	10.879	1025.241	
06/03/2022 22:00	10137600	7.291	943.541	10.826	1024.508	
06/03/2022 23:00	10141200	7.296	943.066	10.826	1024.636	
07/03/2022 00:00	10144800	7.294	943.208	10.826	1023.917	
07/03/2022 01:00	10148400	7.287	943.913	10.826	1022.462	
07/03/2022 02:00	10152000	7.284	944.202	10.826	1021.826	
07/03/2022 03:00	10155600	7.282	944.456	10.826	1020.706	
07/03/2022 04:00	10159200	7.281	944.521	10.826	1019.833	
07/03/2022 05:00	10162800	7.283	944.322	10.879	1019.366	
07/03/2022 06:00	10166400	7.278	944.808	10.879	1018.707	
07/03/2022 07:00	10170000	7.28	944.592	10.879	1018.172	
07/03/2022 08:00	10173600	7.281	944.502	10.826	1017.774	
07/03/2022 09:00	10177200	7.28	944.633	10.879	1017.265	
07/03/2022 10:00	10180800	7.277	944.877	10.879	1016.444	
07/03/2022 11:00	10184400	7.273	945.284	10.826	1015.26	
07/03/2022 12:00	10188000	7.279	944.734	10.826	1015.002	
07/03/2022 13:00	10191600	7.279	944.69	10.826	1013.949	
07/03/2022 14:00	10195200	7.275	945.117	10.879	1012.626	
07/03/2022 15:00	10198800	7.271	945.475	10.826	1011.26	
07/03/2022 16:00	10202400	7.27	945.568	10.826	1010.013	

WTP-BH045						
Date and Time	Elapsed Time (Seconds)	Corrected Level Depth To Water (mbgl)	Corrected Pressure (mBar)	Temperature (C)	Barometric Pressure (mBar)	Manual Dip Reading (mbgl)
07/03/2022 17:00	10206000	7.271	945.473	10.826	1009.128	
07/03/2022 18:00	10209600	7.271	945.501	10.879	1008.319	
07/03/2022 19:00	10213200	7.269	945.698	10.826	1007.518	
07/03/2022 20:00	10216800	7.269	945.742	10.879	1006.751	
07/03/2022 21:00	10220400	7.264	946.195	10.879	1005.605	
07/03/2022 22:00	10224000	7.265	946.099	10.826	1004.81	
07/03/2022 23:00	10227600	7.267	945.922	10.826	1004.467	
08/03/2022 00:00	10231200	7.259	946.714	10.879	1002.376	
08/03/2022 01:00	10234800	7.263	946.247	10.879	1001.054	
08/03/2022 02:00	10238400	7.258	946.799	10.826	999.034	
08/03/2022 03:00	10242000	7.255	947.117	10.826	997.448	
08/03/2022 04:00	10245600	7.257	946.89	10.826	996.465	
08/03/2022 05:00	10249200	7.25	947.549	10.826	995.114	
08/03/2022 06:00	10252800	7.25	947.564	10.879	993.857	
08/03/2022 07:00	10256400	7.246	947.977	10.826	991.919	
08/03/2022 08:00	10260000	7.244	948.123	10.879	990.935	
08/03/2022 09:00	10263600	7.249	947.624	10.879	990.972	
08/03/2022 10:00	10267200	7.247	947.856	10.826	990.599	
08/03/2022 11:00	10270800	7.242	948.311	10.826	990.72	
08/03/2022 12:00	10274400	7.25	947.59	10.826	992.017	
08/03/2022 13:00	10278000	7.25	947.521	10.826	991.856	
08/03/2022 14:00	10281600	7.25	947.604	10.826	992.925	
08/03/2022 15:00	10285200	7.257	946.87	10.826	993.717	
08/03/2022 16:00	10288800	7.262	946.393	10.826	994.77	
08/03/2022 17:00	10292400	7.26	946.599	10.826	995.544	
08/03/2022 18:00	10296000	7.263	946.26	10.879	996.717	
08/03/2022 19:00	10299600	7.266	946.012	10.826	997.573	
08/03/2022 20:00	10303200	7.272	945.408	10.826	998.407	
08/03/2022 21:00	10306800	7.265	946.087	10.826	997.556	
08/03/2022 22:00	10310400	7.268	945.799	10.826	997.152	
08/03/2022 23:00	10314000	7.264	946.23	10.879	996.228	
09/03/2022 00:00	10317600	7.264	946.149	10.879	994.753	
09/03/2022 01:00	10321200	7.261	946.479	10.879	994.308	
09/03/2022 02:00	10324800	7.254	947.192	10.879	993.076	
09/03/2022 03:00	10328400	7.258	946.784	10.826	992.593	
09/03/2022 04:00	10332000	7.258	946.825	10.826	992.206	
09/03/2022 05:00	10335600	7.253	947.243	10.879	991.871	
09/03/2022 06:00	10339200	7.258	946.743	10.879	992.372	
09/03/2022 07:00	10342800	7.256	946.935	10.879	994.197	
09/03/2022 08:00	10346400	7.252	947.323	10.826	996.147	
09/03/2022 09:00	10350000	7.261	946.487	10.826	998.193	
09/03/2022 10:00	10353600	7.264	946.172	10.879	999.284	
09/03/2022 11:00	10357200	7.267	945.909	10.826	1000.271	
09/03/2022 12:00	10360800	7.267	945.921	10.826	1001.066	
09/03/2022 13:00	10364400	7.267	945.924	10.879	1001.09	

WTP-BH045						
Date and Time	Elapsed Time (Seconds)	Corrected Level Depth To Water (mbgl)	Corrected Pressure (mBar)	Temperature (C)	Barometric Pressure (mBar)	Manual Dip Reading (mbgl)
09/03/2022 14:00	10368000	7.266	946.008	10.826	1000.979	
09/03/2022 15:00	10371600	7.263	946.313	10.879	1001.738	
09/03/2022 16:00	10375200	7.273	945.282	10.826	1003.204	
09/03/2022 17:00	10378800	7.277	944.905	10.826	1004.1	
09/03/2022 18:00	10382400	7.275	945.108	10.826	1004.359	
09/03/2022 19:00	10386000	7.283	944.287	10.826	1004.833	
09/03/2022 20:00	10389600	7.284	944.241	10.826	1005.86	
09/03/2022 21:00	10393200	7.281	944.555	10.879	1005.977	
09/03/2022 22:00	10396800	7.285	944.116	10.826	1006.562	
09/03/2022 23:00	10400400	7.288	943.837	10.826	1007.36	
10/03/2022 00:00	10404000	7.292	943.451	10.879	1007.311	
10/03/2022 01:00	10407600	7.286	944.023	10.826	1006.712	
10/03/2022 02:00	10411200	7.285	944.102	10.879	1006.314	
10/03/2022 03:00	10414800	7.288	943.851	10.826	1006.366	
10/03/2022 04:00	10418400	7.293	943.326	10.826	1006.66	
10/03/2022 05:00	10422000	7.283	944.337	10.826	1006.11	
10/03/2022 06:00	10425600	7.285	944.138	10.879	1005.759	
10/03/2022 07:00	10429200	7.279	944.738	10.879	1004.871	
10/03/2022 08:00	10432800	7.291	943.596	10.826	1005.524	
10/03/2022 09:00	10436400	7.285	944.123	10.826	1004.306	
10/03/2022 10:00	10440000	7.277	944.913	10.879	1003.831	
10/03/2022 11:00	10443600	7.278	944.819	10.826	1002.63	
10/03/2022 12:00	10447200	7.278	944.866	10.826	1002.006	
10/03/2022 13:00	10450800	7.273	945.338	10.826	1000.784	
10/03/2022 14:00	10454400	7.269	945.667	10.879	999.789	
10/03/2022 15:00	10458000	7.271	945.534	10.879	998.884	
10/03/2022 16:00	10461600	7.269	945.723	10.826	998.151	
10/03/2022 17:00	10465200	7.27	945.584	10.879	997.451	
10/03/2022 18:00	10468800	7.263	946.246	10.879	996.444	
10/03/2022 19:00	10472400	7.267	945.897	10.879	996.216	
10/03/2022 20:00	10476000	7.268	945.815	10.879	995.606	
10/03/2022 21:00	10479600	7.27	945.622	10.826	994.677	
10/03/2022 22:00	10483200	7.264	946.232	10.879	993.863	
10/03/2022 23:00	10486800	7.263	946.321	10.879	993.198	
11/03/2022 00:00	10490400	7.263	946.264	10.879	992.505	
11/03/2022 01:00	10494000	7.258	946.809	10.879	991.153	
11/03/2022 02:00	10497600	7.258	946.752	10.879	990.346	
11/03/2022 03:00	10501200	7.255	947.045	10.826	988.989	
11/03/2022 04:00	10504800	7.252	947.386	10.879	987.753	
11/03/2022 05:00	10508400	7.255	947.047	10.826	986.855	
11/03/2022 06:00	10512000	7.254	947.128	10.826	986.025	
11/03/2022 07:00	10515600	7.246	947.909	10.879	984.809	
11/03/2022 08:00	10519200	7.253	947.24	10.879	985.076	
11/03/2022 09:00	10522800	7.25	947.551	10.826	984.968	
11/03/2022 10:00	10526400	7.25	947.57	10.826	984.891	

WTP-BH045						
Date and Time	Elapsed Time (Seconds)	Corrected Level Depth To Water (mbgl)	Corrected Pressure (mBar)	Temperature (C)	Barometric Pressure (mBar)	Manual Dip Reading (mbgl)
11/03/2022 11:00	10530000	7.253	947.26	10.826	985.202	
11/03/2022 12:00	10533600	7.255	947.113	10.826	985.464	
11/03/2022 13:00	10537200	7.253	947.273	10.826	985.707	
11/03/2022 14:00	10540800	7.257	946.881	10.826	986.214	
11/03/2022 15:00	10544400	7.253	947.301	10.879	986.283	
11/03/2022 16:00	10548000	7.252	947.414	10.826	987.18	
11/03/2022 17:00	10551600	7.256	946.937	10.826	987.714	
11/03/2022 18:00	10555200	7.26	946.607	10.879	988.416	
11/03/2022 19:00	10558800	7.264	946.172	10.826	989.689	
11/03/2022 20:00	10562400	7.262	946.415	10.826	990.253	
11/03/2022 21:00	10566000	7.266	946.008	10.826	990.833	
11/03/2022 22:00	10569600	7.266	946.033	10.879	991.411	
11/03/2022 23:00	10573200	7.273	945.322	10.879	992.006	
12/03/2022 00:00	10576800	7.265	946.083	10.826	991.91	
12/03/2022 01:00	10580400	7.274	945.243	10.826	992.635	
12/03/2022 02:00	10584000	7.271	945.474	10.826	992.981	
12/03/2022 03:00	10587600	7.271	945.51	10.879	993.778	
12/03/2022 04:00	10591200	7.269	945.722	10.826	993.597	
12/03/2022 05:00	10594800	7.272	945.456	10.879	994.524	
12/03/2022 06:00	10598400	7.273	945.281	10.826	995.537	
12/03/2022 07:00	10602000	7.277	944.893	10.879	995.836	
12/03/2022 08:00	10605600	7.276	945.007	10.879	995.722	
12/03/2022 09:00	10609200	7.277	944.96	10.879	996.115	
12/03/2022 10:00	10612800	7.278	944.778	10.879	995.721	
12/03/2022 11:00	10616400	7.268	945.783	10.879	994.37	
12/03/2022 12:00	10620000	7.271	945.537	10.879	993.808	
12/03/2022 13:00	10623600	7.269	945.727	10.826	993.189	
12/03/2022 14:00	10627200	7.268	945.778	10.879	991.089	
12/03/2022 15:00	10630800	7.264	946.203	10.879	989.339	
12/03/2022 16:00	10634400	7.267	945.924	10.879	987.487	
12/03/2022 17:00	10638000	7.257	946.893	10.826	984.992	
12/03/2022 18:00	10641600	7.251	947.452	10.826	984.088	
12/03/2022 19:00	10645200	7.252	947.411	10.879	983.81	
12/03/2022 20:00	10648800	7.251	947.424	10.826	983.483	
12/03/2022 21:00	10652400	7.253	947.285	10.879	982.956	
12/03/2022 22:00	10656000	7.253	947.273	10.826	981.847	
12/03/2022 23:00	10659600	7.246	947.971	10.879	980.37	
13/03/2022 00:00	10663200	7.247	947.868	10.826	979.065	
13/03/2022 01:00	10666800	7.242	948.38	10.826	978.091	
13/03/2022 02:00	10670400	7.245	948.047	10.826	977.56	
13/03/2022 03:00	10674000	7.243	948.256	10.879	976.744	
13/03/2022 04:00	10677600	7.24	948.518	10.826	975.995	
13/03/2022 05:00	10681200	7.236	948.956	10.879	976.332	
13/03/2022 06:00	10684800	7.24	948.585	10.826	978.923	
13/03/2022 07:00	10688400	7.246	948.001	10.826	981.638	

WTP-BH045						
Date and Time	Elapsed Time (Seconds)	Corrected Level Depth To Water (mbgl)	Corrected Pressure (mBar)	Temperature (C)	Barometric Pressure (mBar)	Manual Dip Reading (mbgl)
13/03/2022 08:00	10692000	7.246	948.003	10.879	983.449	
13/03/2022 09:00	10695600	7.255	947.039	10.879	985.853	
13/03/2022 10:00	10699200	7.253	947.309	10.826	986.593	
13/03/2022 11:00	10702800	7.264	946.238	10.879	988.958	
13/03/2022 12:00	10706400	7.265	946.136	10.826	990.302	
13/03/2022 13:00	10710000	7.267	945.889	10.826	992.105	
13/03/2022 14:00	10713600	7.277	944.957	10.879	994.158	
13/03/2022 15:00	10717200	7.273	945.319	10.879	995.179	
13/03/2022 16:00	10720800	7.278	944.818	10.879	997.006	
13/03/2022 17:00	10724400	7.281	944.571	10.826	998.726	
13/03/2022 18:00	10728000	7.28	944.644	10.826	999.806	
13/03/2022 19:00	10731600	7.286	944.007	10.826	1001.654	
13/03/2022 20:00	10735200	7.289	943.757	10.879	1003.603	
13/03/2022 21:00	10738800	7.299	942.73	10.879	1005.552	
13/03/2022 22:00	10742400	7.301	942.561	10.879	1006.875	
13/03/2022 23:00	10746000	7.311	941.606	10.879	1008.465	
14/03/2022 00:00	10749600	7.311	941.562	10.826	1009.232	
14/03/2022 01:00	10753200	7.315	941.229	10.826	1010.43	
14/03/2022 02:00	10756800	7.313	941.44	10.826	1011.142	
14/03/2022 03:00	10760400	7.315	941.206	10.826	1012.414	
14/03/2022 04:00	10764000	7.315	941.235	10.826	1013.365	
14/03/2022 05:00	10767600	7.312	941.463	10.879	1013.798	
14/03/2022 06:00	10771200	7.316	941.061	10.826	1014.52	
14/03/2022 07:00	10774800	7.315	941.216	10.826	1015.288	
14/03/2022 08:00	10778400	7.315	941.237	10.879	1016.102	
14/03/2022 09:00	10782000	7.314	941.29	10.879	1017.088	
14/03/2022 10:00	10785600	7.318	940.916	10.826	1017.724	
14/03/2022 11:00	10789200	7.318	940.886	10.879	1017.896	
14/03/2022 12:00	10792800	7.313	941.364	10.879	1018.053	
14/03/2022 13:00	10796400	7.319	940.812	10.879	1018.373	
14/03/2022 14:00	10800000	7.313	941.345	10.826	1018.218	
14/03/2022 15:00	10803600	7.319	940.784	10.879	1018.518	
14/03/2022 16:00	10807200	7.323	940.461	10.826	1018.294	
14/03/2022 17:00	10810800	7.32	940.756	10.879	1018.257	
14/03/2022 18:00	10814400	7.31	941.665	10.879	1017.463	
14/03/2022 19:00	10818000	7.318	940.926	10.879	1018.144	
14/03/2022 20:00	10821600	7.32	940.754	10.879	1018.547	
14/03/2022 21:00	10825200	7.329	939.832	10.826	1019.039	
14/03/2022 22:00	10828800	7.324	940.307	10.826	1018.621	
14/03/2022 23:00	10832400	7.33	939.696	10.879	1018.97	
15/03/2022 00:00	10836000	7.327	939.994	10.879	1017.922	
15/03/2022 01:00	10839600	7.33	939.709	10.826	1017.776	
15/03/2022 02:00	10843200	7.325	940.199	10.826	1016.767	
15/03/2022 03:00	10846800	7.321	940.633	10.879	1015.322	
15/03/2022 04:00	10850400	7.319	940.765	10.879	1014.958	

WTP-BH045						
Date and Time	Elapsed Time (Seconds)	Corrected Level Depth To Water (mbgl)	Corrected Pressure (mBar)	Temperature (C)	Barometric Pressure (mBar)	Manual Dip Reading (mbgl)
15/03/2022 05:00	10854000	7.316	941.056	10.826	1014.64	
15/03/2022 06:00	10857600	7.312	941.479	10.879	1014.014	
15/03/2022 07:00	10861200	7.314	941.337	10.879	1013.405	
15/03/2022 08:00	10864800	7.313	941.413	10.879	1013.272	
15/03/2022 09:00	10868400	7.307	941.976	10.879	1012.478	
15/03/2022 10:00	10872000	7.31	941.711	10.879	1012.34	
15/03/2022 11:00	10875600	7.3	942.686	10.826	1011.107	
15/03/2022 12:00	10879200	7.306	942.031	10.879	1011.327	
15/03/2022 13:00	10882800	7.304	942.228	10.879	1010.611	
15/03/2022 14:00	10886400	7.304	942.27	10.826	1009.677	
15/03/2022 15:00	10890000	7.302	942.468	10.826	1009.133	
15/03/2022 16:00	10893600	7.304	942.271	10.826	1008.522	
15/03/2022 17:00	10897200	7.298	942.902	10.879	1008.322	
15/03/2022 18:00	10900800	7.3	942.693	10.826	1008.388	
15/03/2022 19:00	10904400	7.305	942.157	10.826	1009.271	
15/03/2022 20:00	10908000	7.302	942.517	10.879	1010.033	
15/03/2022 21:00	10911600	7.306	942.032	10.879	1011.095	
15/03/2022 22:00	10915200	7.309	941.794	10.826	1011.537	
15/03/2022 23:00	10918800	7.31	941.656	10.879	1012.164	
16/03/2022 00:00	10922400	7.312	941.477	10.826	1012.316	
16/03/2022 01:00	10926000	7.32	940.75	10.826	1012.754	
16/03/2022 02:00	10929600	7.314	941.322	10.879	1012.728	
16/03/2022 03:00	10933200	7.318	940.93	10.826	1013.728	
16/03/2022 04:00	10936800	7.317	941.021	10.879	1013.779	
16/03/2022 05:00	10940400	7.322	940.518	10.879	1014.917	
16/03/2022 06:00	10944000	7.322	940.546	10.826	1015.266	
16/03/2022 07:00	10947600	7.322	940.47	10.826	1016.323	
16/03/2022 08:00	10951200	7.326	940.091	10.879	1017.018	
16/03/2022 09:00	10954800	7.322	940.504	10.826	1017.559	
16/03/2022 10:00	10958400	7.318	940.859	10.826	1017.55	
16/03/2022 11:00	10962000	7.319	940.79	10.826	1017.619	
16/03/2022 12:00	10965600	7.321	940.601	10.826	1017.981	
16/03/2022 13:00	10969200	7.32	940.673	10.879	1017.82	
16/03/2022 14:00	10972800	7.323	940.395	10.879	1017.81	
16/03/2022 15:00	10976400	7.319	940.805	10.879	1017.342	
16/03/2022 16:00	10980000	7.316	941.071	10.879	1017.249	
16/03/2022 17:00	10983600	7.318	940.88	10.879	1017.614	
16/03/2022 18:00	10987200	7.323	940.406	10.879	1018.549	
16/03/2022 19:00	10990800	7.321	940.597	10.826	1018.966	
16/03/2022 20:00	10994400	7.321	940.571	10.826	1019.454	
16/03/2022 21:00	10998000	7.33	939.747	10.879	1020.478	
16/03/2022 22:00	11001600	7.327	940.058	10.826	1020.602	
16/03/2022 23:00	11005200	7.33	939.686	10.879	1020.828	
17/03/2022 00:00	11008800	7.335	939.195	10.879	1021.433	
17/03/2022 01:00	11012400	7.337	939.081	10.879	1021.375	

WTP-BH045						
Date and Time	Elapsed Time (Seconds)	Corrected Level Depth To Water (mbgl)	Corrected Pressure (mBar)	Temperature (C)	Barometric Pressure (mBar)	Manual Dip Reading (mbgl)
17/03/2022 02:00	11016000	7.333	939.442	10.879	1020.725	
17/03/2022 03:00	11019600	7.335	939.275	10.826	1020.577	
17/03/2022 04:00	11023200	7.334	939.376	10.826	1019.725	
17/03/2022 05:00	11026800	7.324	940.313	10.879	1018.931	
17/03/2022 06:00	11030400	7.326	940.165	10.879	1018.79	
17/03/2022 07:00	11034000	7.326	940.16	10.826	1019.288	
17/03/2022 08:00	11037600	7.331	939.584	10.879	1020.526	
17/03/2022 09:00	11041200	7.328	939.912	10.826	1020.632	
17/03/2022 10:00	11044800	7.328	939.97	10.826	1021.208	
17/03/2022 11:00	11048400	7.319	940.802	10.879	1020.981	
17/03/2022 12:00	11052000	7.326	940.126	10.879	1022.118	
17/03/2022 13:00	11055600	7.33	939.68	10.879	1022.68	
17/03/2022 14:00	11059200	7.332	939.548	10.826	1023.363	
17/03/2022 15:00	11062800	7.333	939.404	10.826	1024.776	
17/03/2022 16:00	11066400	7.335	939.249	10.826	1025.278	
17/03/2022 17:00	11070000	7.335	939.248	10.826	1026.549	
17/03/2022 18:00	11073600	7.338	938.907	10.826	1027.467	
17/03/2022 19:00	11077200	7.337	939.052	10.826	1028.361	
17/03/2022 20:00	11080800	7.345	938.253	10.879	1029.823	
17/03/2022 21:00	11084400	7.35	937.738	10.879	1031.031	
17/03/2022 22:00	11088000	7.348	937.935	10.879	1031.7	
17/03/2022 23:00	11091600	7.355	937.23	10.879	1032.925	
18/03/2022 00:00	11095200	7.355	937.236	10.879	1032.977	
18/03/2022 01:00	11098800	7.359	936.864	10.879	1033.176	
18/03/2022 02:00	11102400	7.362	936.608	10.826	1033.405	
18/03/2022 03:00	11106000	7.363	936.526	10.826	1033.601	
18/03/2022 04:00	11109600	7.36	936.826	10.879	1033.502	
18/03/2022 05:00	11113200	7.365	936.287	10.826	1033.957	
18/03/2022 06:00	11116800	7.361	936.691	10.879	1033.81	
18/03/2022 07:00	11120400	7.363	936.486	10.879	1034.362	
18/03/2022 08:00	11124000	7.356	937.189	10.879	1034.005	
18/03/2022 09:00	11127600	7.35	937.792	10.879	1033.46	
18/03/2022 10:00	11131200	7.354	937.387	10.879	1033.749	
18/03/2022 11:00	11134800	7.351	937.709	10.879	1033.543	
18/03/2022 12:00	11138400	7.349	937.835	10.879	1033.475	
18/03/2022 13:00	11142000	7.354	937.333	10.879	1033.285	
18/03/2022 14:00	11145600	7.354	937.334	10.879	1032.879	
18/03/2022 15:00	11149200	7.35	937.727	10.826	1032.517	
18/03/2022 16:00	11152800	7.35	937.769	10.879	1032.444	
18/03/2022 17:00	11156400	7.352	937.608	10.879	1032.489	
18/03/2022 18:00	11160000	7.341	938.632	10.826	1031.785	
18/03/2022 19:00	11163600	7.347	938.051	10.826	1032.771	
18/03/2022 20:00	11167200	7.345	938.299	10.879	1032.029	
18/03/2022 21:00	11170800	7.352	937.606	10.826	1032.348	
18/03/2022 22:00	11174400	7.349	937.878	10.879	1032.276	

WTP-BH045						
Date and Time	Elapsed Time (Seconds)	Corrected Level Depth To Water (mbgl)	Corrected Pressure (mBar)	Temperature (C)	Barometric Pressure (mBar)	Manual Dip Reading (mbgl)
18/03/2022 23:00	11178000	7.351	937.65	10.826	1031.843	
19/03/2022 00:00	11181600	7.344	938.309	10.826	1031.126	
19/03/2022 01:00	11185200	7.348	937.987	10.879	1031.071	
19/03/2022 02:00	11188800	7.35	937.757	10.879	1030.492	
19/03/2022 03:00	11192400	7.351	937.632	10.879	1030.039	
19/03/2022 04:00	11196000	7.349	937.835	10.826	1029.233	
19/03/2022 05:00	11199600	7.348	937.921	10.879	1028.885	
19/03/2022 06:00	11203200	7.347	938.107	10.879	1028.41	
19/03/2022 07:00	11206800	7.348	937.932	10.879	1028.181	
19/03/2022 08:00	11210400	7.343	938.436	10.879	1027.331	
19/03/2022 09:00	11214000	7.342	938.505	10.826	1026.137	
19/03/2022 10:00	11217600	7.342	938.551	10.826	1025.687	
19/03/2022 11:00	11221200	7.344	938.333	10.879	1025.76	
19/03/2022 12:00	11224800	7.345	938.249	10.826	1025.181	
19/03/2022 13:00	11228400	7.341	938.688	10.826	1024.108	
19/03/2022 14:00	11232000	7.338	938.976	10.826	1023.357	
19/03/2022 15:00	11235600	7.34	938.718	10.879	1023.007	
19/03/2022 16:00	11239200	7.336	939.153	10.879	1022.515	
19/03/2022 17:00	11242800	7.337	939.058	10.879	1022.494	
19/03/2022 18:00	11246400	7.335	939.192	10.879	1021.379	
19/03/2022 19:00	11250000	7.334	939.31	10.879	1021.088	
19/03/2022 20:00	11253600	7.333	939.436	10.826	1021.108	
19/03/2022 21:00	11257200	7.335	939.243	10.879	1020.808	
19/03/2022 22:00	11260800	7.337	939.021	10.879	1021.492	
19/03/2022 23:00	11264400	7.331	939.616	10.826	1020.581	
20/03/2022 00:00	11268000	7.333	939.41	10.879	1020.641	
20/03/2022 01:00	11271600	7.335	939.217	10.879	1020.142	
20/03/2022 02:00	11275200	7.343	938.459	10.879	1020.381	
20/03/2022 03:00	11278800	7.333	939.42	10.879	1018.901	
20/03/2022 04:00	11282400	7.334	939.374	10.879	1018.658	
20/03/2022 05:00	11286000	7.332	939.517	10.826	1018.141	
20/03/2022 06:00	11289600	7.342	938.519	10.879	1019.051	
20/03/2022 07:00	11293200	7.336	939.105	10.826	1018.9	
20/03/2022 08:00	11296800	7.337	939.034	10.879	1018.709	
20/03/2022 09:00	11300400	7.338	938.952	10.879	1018.791	
20/03/2022 10:00	11304000	7.335	939.268	10.879	1018.706	
20/03/2022 11:00	11307600	7.337	939.069	10.826	1018.359	
20/03/2022 12:00	11311200	7.337	939.047	10.879	1018.235	
20/03/2022 13:00	11314800	7.337	939.015	10.826	1018.067	
20/03/2022 14:00	11318400	7.337	939.056	10.879	1017.534	
20/03/2022 15:00	11322000	7.342	938.547	10.879	1017.869	
20/03/2022 16:00	11325600	7.338	938.932	10.826	1017.458	
20/03/2022 17:00	11329200	7.338	938.963	10.826	1016.907	
20/03/2022 18:00	11332800	7.335	939.253	10.879	1016.99	
20/03/2022 19:00	11336400	7.34	938.771	10.879	1017.529	

WTP-BH045						
Date and Time	Elapsed Time (Seconds)	Corrected Level Depth To Water (mbgl)	Corrected Pressure (mBar)	Temperature (C)	Barometric Pressure (mBar)	Manual Dip Reading (mbgl)
20/03/2022 20:00	11340000	7.339	938.813	10.826	1017.519	
20/03/2022 21:00	11343600	7.34	938.784	10.826	1018.124	
20/03/2022 22:00	11347200	7.338	938.962	10.879	1017.858	
20/03/2022 23:00	11350800	7.336	939.145	10.879	1017.79	
21/03/2022 00:00	11354400	7.34	938.768	10.826	1017.679	
21/03/2022 01:00	11358000	7.342	938.599	10.826	1017.732	
21/03/2022 02:00	11361600	7.346	938.153	10.826	1017.544	
21/03/2022 03:00	11365200	7.34	938.781	10.879	1017	
21/03/2022 04:00	11368800	7.342	938.584	10.879	1016.794	
21/03/2022 05:00	11372400	7.342	938.541	10.879	1017.125	
21/03/2022 06:00	11376000	7.345	938.225	10.826	1017.298	
21/03/2022 07:00	11379600	7.342	938.581	10.879	1017.258	
21/03/2022 08:00	11383200	7.344	938.379	10.879	1017.46	
21/03/2022 09:00	11386800	7.347	938.043	10.826	1017.654	
21/03/2022 10:00	11390400	7.348	937.976	10.826	1017.49	
21/03/2022 11:00	11394000	7.348	937.92	10.879	1017.4	
21/03/2022 12:00	11397600	7.347	938.1	10.879	1016.989	
21/03/2022 13:00	11401200	7.347	938.105	10.826	1017.015	
21/03/2022 14:00	11404800	7.35	937.741	10.879	1016.713	
21/03/2022 15:00	11408400	7.345	938.281	10.879	1016.058	
21/03/2022 16:00	11412000	7.342	938.54	10.826	1015.138	
21/03/2022 17:00	11415600	7.339	938.844	10.879	1015.264	
21/03/2022 18:00	11419200	7.341	938.646	10.879	1015.116	
21/03/2022 19:00	11422800	7.341	938.672	10.879	1015.725	
21/03/2022 20:00	11426400	7.345	938.304	10.879	1015.919	
21/03/2022 21:00	11430000	7.34	938.725	10.826	1015.703	
21/03/2022 22:00	11433600	7.344	938.335	10.879	1016.524	
21/03/2022 23:00	11437200	7.334	939.304	10.879	1015.958	
22/03/2022 00:00	11440800	7.34	938.724	10.879	1016.192	
22/03/2022 01:00	11444400	7.342	938.556	10.879	1016.302	
22/03/2022 02:00	11448000	7.344	938.365	10.879	1016.32	
22/03/2022 03:00	11451600	7.339	938.806	10.879	1015.475	
22/03/2022 04:00	11455200	7.345	938.271	10.826	1015.406	
22/03/2022 05:00	11458800	7.342	938.51	10.879	1015.54	
22/03/2022 06:00	11462400	7.352	937.555	10.826	1016.123	
22/03/2022 07:00	11466000	7.348	937.927	10.879	1015.951	
22/03/2022 08:00	11469600	7.349	937.827	10.826	1016.081	
22/03/2022 09:00	11473200	7.356	937.196	10.879	1017.143	
22/03/2022 10:00	11476800	7.356	937.132	10.879	1017.611	
22/03/2022 11:00	11480400	7.354	937.343	10.826	1017.315	
22/03/2022 12:00	11484000	7.347	938.047	10.879	1017.042	
22/03/2022 13:00	11487600	7.359	936.888	10.826	1017.713	
22/03/2022 14:00	11491200	7.362	936.626	10.826	1017.225	
22/03/2022 15:00	11494800	7.355	937.266	10.879	1016.9	
22/03/2022 16:00	11498400	7.354	937.366	10.879	1016.685	

WTP-BH045						
Date and Time	Elapsed Time (Seconds)	Corrected Level Depth To Water (mbgl)	Corrected Pressure (mBar)	Temperature (C)	Barometric Pressure (mBar)	Manual Dip Reading (mbgl)
22/03/2022 17:00	11502000	7.353	937.444	10.826	1016.58	
22/03/2022 18:00	11505600	7.355	937.243	10.879	1017.327	
22/03/2022 19:00	11509200	7.358	936.94	10.879	1017.975	
22/03/2022 20:00	11512800	7.358	937.029	10.826	1018.494	
22/03/2022 21:00	11516400	7.359	936.924	10.879	1018.8	
22/03/2022 22:00	11520000	7.36	936.777	10.826	1019.267	
22/03/2022 23:00	11523600	7.355	937.304	10.879	1019.285	
23/03/2022 00:00	11527200	7.36	936.766	10.879	1019.88	
23/03/2022 01:00	11530800	7.362	936.588	10.826	1019.686	
23/03/2022 02:00	11534400	7.352	937.542	10.826	1019.136	
23/03/2022 03:00	11538000	7.357	937.118	10.879	1019.643	
23/03/2022 04:00	11541600	7.362	936.551	10.879	1020.096	
23/03/2022 05:00	11545200	7.367	936.136	10.826	1020.311	
23/03/2022 06:00	11548800	7.367	936.064	10.826	1020.729	
23/03/2022 07:00	11552400	7.363	936.508	10.879	1020.831	
23/03/2022 08:00	11556000	7.372	935.614	10.879	1021.726	
23/03/2022 09:00	11559600	7.375	935.332	10.879	1021.776	
23/03/2022 10:00	11563200	7.373	935.528	10.879	1022.331	
23/03/2022 11:00	11566800	7.379	934.962	10.879	1023.011	
23/03/2022 12:00	11570400	7.38	934.841	10.879	1022.729	
23/03/2022 13:00	11574000	7.38	934.843	10.826	1022.354	
23/03/2022 14:00	11577600	7.374	935.454	10.826	1022.032	
23/03/2022 15:00	11581200	7.383	934.567	10.879	1022.483	
23/03/2022 16:00	11584800	7.371	935.742	10.879	1021.713	
23/03/2022 17:00	11588400	7.381	934.725	10.879	1022.44	
23/03/2022 18:00	11592000	7.38	934.876	10.879	1022.578	
23/03/2022 19:00	11595600	7.376	935.222	10.826	1023.129	
23/03/2022 20:00	11599200	7.379	934.938	10.879	1023.786	
23/03/2022 21:00	11602800	7.375	935.356	10.879	1023.484	
23/03/2022 22:00	11606400	7.376	935.189	10.879	1023.939	
23/03/2022 23:00	11610000	7.388	934.084	10.879	1025.102	
24/03/2022 00:00	11613600	7.383	934.542	10.879	1024.875	
24/03/2022 01:00	11617200	7.385	934.325	10.879	1024.976	
24/03/2022 02:00	11620800	7.383	934.527	10.879	1024.428	
24/03/2022 03:00	11624400	7.381	934.695	10.879	1024.548	
24/03/2022 04:00	11628000	7.387	934.095	10.879	1024.629	
24/03/2022 05:00	11631600	7.388	934.019	10.879	1025.109	
24/03/2022 06:00	11635200	7.386	934.208	10.879	1025.035	
24/03/2022 07:00	11638800	7.386	934.28	10.879	1024.848	
24/03/2022 08:00	11642400	7.383	934.522	10.826	1024.81	
24/03/2022 09:00	11646000	7.387	934.125	10.879	1025.753	
24/03/2022 10:00	11649600	7.389	933.968	10.826	1025.595	
24/03/2022 11:00	11653200	7.391	933.707	10.826	1025.683	
24/03/2022 12:00	11656800	7.396	933.278	10.879	1026.311	
24/03/2022 13:00	11660400	7.396	933.247	10.826	1026.201	

WTP-BH045						
Date and Time	Elapsed Time (Seconds)	Corrected Level Depth To Water (mbgl)	Corrected Pressure (mBar)	Temperature (C)	Barometric Pressure (mBar)	Manual Dip Reading (mbgl)
24/03/2022 14:00	11664000	7.391	933.78	10.879	1025.464	
24/03/2022 15:00	11667600	7.395	933.313	10.879	1025.526	
24/03/2022 16:00	11671200	7.395	933.374	10.826	1025.324	
24/03/2022 17:00	11674800	7.395	933.404	10.879	1024.916	
24/03/2022 18:00	11678400	7.394	933.503	10.879	1024.99	
24/03/2022 19:00	11682000	7.396	933.231	10.826	1025.062	
24/03/2022 20:00	11685600	7.392	933.608	10.879	1025.462	
24/03/2022 21:00	11689200	7.398	933.108	10.879	1025.905	
24/03/2022 22:00	11692800	7.4	932.864	10.879	1026.668	
24/03/2022 23:00	11696400	7.394	933.462	10.879	1026.07	
25/03/2022 00:00	11700000	7.398	933.104	10.879	1026.198	
25/03/2022 01:00	11703600	7.396	933.227	10.879	1026.248	
25/03/2022 02:00	11707200	7.396	933.288	10.879	1026.187	
25/03/2022 03:00	11710800	7.399	932.968	10.879	1026.333	
25/03/2022 04:00	11714400	7.401	932.79	10.826	1026.658	
25/03/2022 05:00	11718000	7.4	932.855	10.826	1026.651	
25/03/2022 06:00	11721600	7.398	933.036	10.826	1026.7	
25/03/2022 07:00	11725200	7.404	932.437	10.879	1027.21	
25/03/2022 08:00	11728800	7.403	932.572	10.879	1027.018	
25/03/2022 09:00	11732400	7.4	932.859	10.826	1027.166	
25/03/2022 10:00	11736000	7.408	932.068	10.879	1027.926	
25/03/2022 11:00	11739600	7.407	932.178	10.879	1027.7	
25/03/2022 12:00	11743200	7.405	932.362	10.826	1027.49	
25/03/2022 13:00	11746800	7.412	931.651	10.879	1027.593	
25/03/2022 14:00	11750400	7.41	931.874	10.879	1026.909	
25/03/2022 15:00	11754000	7.411	931.812	10.826	1026.539	
25/03/2022 16:00	11757600	7.403	932.542	10.879	1025.72	
25/03/2022 17:00	11761200	7.404	932.521	10.826	1025.83	
25/03/2022 18:00	11764800	7.402	932.682	10.879	1025.581	
25/03/2022 19:00	11768400	7.399	932.941	10.879	1025.552	
25/03/2022 20:00	11772000	7.404	932.465	10.879	1026.202	
25/03/2022 21:00	11775600	7.412	931.657	10.879	1027.068	
25/03/2022 22:00	11779200	7.414	931.477	10.879	1027.248	
25/03/2022 23:00	11782800	7.415	931.401	10.826	1027.354	
26/03/2022 00:00	11786400	7.412	931.672	10.826	1027.833	
26/03/2022 01:00	11790000	7.418	931.142	10.826	1028.017	
26/03/2022 02:00	11793600	7.417	931.2	10.879	1028.044	
26/03/2022 03:00	11797200	7.417	931.17	10.826	1028.047	
26/03/2022 04:00	11800800	7.412	931.684	10.879	1027.617	
26/03/2022 05:00	11804400	7.422	930.667	10.879	1028.403	
26/03/2022 06:00	11808000	7.424	930.554	10.879	1029.151	
26/03/2022 07:00	11811600	7.423	930.663	10.879	1029.158	
26/03/2022 08:00	11815200	7.422	930.749	10.879	1029.129	
26/03/2022 09:00	11818800	7.42	930.902	10.826	1029.007	
26/03/2022 10:00	11822400	7.421	930.832	10.879	1028.931	

WTP-BH045						
Date and Time	Elapsed Time (Seconds)	Corrected Level Depth To Water (mbgl)	Corrected Pressure (mBar)	Temperature (C)	Barometric Pressure (mBar)	Manual Dip Reading (mbgl)
26/03/2022 11:00	11826000	7.423	930.663	10.879	1028.927	
26/03/2022 12:00	11829600	7.425	930.438	10.879	1029.209	
26/03/2022 13:00	11833200	7.424	930.495	10.879	1028.632	
26/03/2022 14:00	11836800	7.428	930.124	10.879	1028.484	
26/03/2022 15:00	11840400	7.427	930.238	10.879	1028.14	
26/03/2022 16:00	11844000	7.424	930.55	10.826	1027.57	
26/03/2022 17:00	11847600	7.424	930.477	10.879	1027.151	
26/03/2022 18:00	11851200	7.419	930.96	10.879	1026.898	
26/03/2022 19:00	11854800	7.417	931.199	10.879	1026.775	
26/03/2022 20:00	11858400	7.42	930.944	10.879	1027.549	
26/03/2022 21:00	11862000	7.427	930.217	10.826	1027.961	
26/03/2022 22:00	11865600	7.428	930.128	10.879	1028.192	
26/03/2022 23:00	11869200	7.43	929.937	10.879	1028.268	
27/03/2022 00:00	11872800	7.428	930.14	10.879	1028.468	
27/03/2022 02:00	11876400	7.433	929.648	10.879	1028.499	
27/03/2022 03:00	11880000	7.436	929.376	10.879	1028.887	
27/03/2022 04:00	11883600	7.43	929.936	10.879	1027.98	
27/03/2022 05:00	11887200	7.43	929.885	10.879	1027.627	
27/03/2022 06:00	11890800	7.429	929.997	10.879	1027.4	
27/03/2022 07:00	11894400	7.43	929.976	10.879	1027.421	
27/03/2022 08:00	11898000	7.428	930.164	10.879	1027.118	
27/03/2022 09:00	11901600	7.427	930.2	10.879	1027.485	
27/03/2022 10:00	11905200	7.425	930.44	10.826	1026.815	
27/03/2022 11:00	11908800	7.43	929.945	10.879	1026.99	
27/03/2022 12:00	11912400	7.435	929.395	10.879	1026.848	
27/03/2022 13:00	11916000	7.434	929.522	10.879	1026.144	
27/03/2022 14:00	11919600	7.43	929.89	10.826	1025.172	
27/03/2022 15:00	11923200	7.433	929.608	10.879	1025.02	
27/03/2022 16:00	11926800	7.428	930.113	10.879	1024.341	
27/03/2022 17:00	11930400	7.428	930.158	10.879	1023.431	
27/03/2022 18:00	11934000	7.425	930.433	10.826	1022.61	
27/03/2022 19:00	11937600	7.426	930.311	10.879	1022.47	
27/03/2022 20:00	11941200	7.42	930.867	10.879	1022.376	
27/03/2022 21:00	11944800	7.426	930.357	10.879	1022.712	
27/03/2022 22:00	11948400	7.427	930.25	10.826	1022.851	
27/03/2022 23:00	11952000	7.435	929.468	10.879	1023.313	
28/03/2022 00:00	11955600	7.433	929.607	10.879	1022.77	
28/03/2022 01:00	11959200	7.433	929.641	10.879	1022.505	
28/03/2022 02:00	11962800	7.442	928.761	10.879	1022.463	
28/03/2022 03:00	11966400	7.439	929.036	10.879	1021.841	
28/03/2022 04:00	11970000	7.439	929.066	10.879	1021.581	
28/03/2022 05:00	11973600	7.438	929.13	10.879	1020.824	
28/03/2022 06:00	11977200	7.432	929.725	10.879	1020.172	
28/03/2022 07:00	11980800	7.436	929.377	10.879	1020.174	
28/03/2022 08:00	11984400	7.435	929.456	10.879	1019.922	

WTP-BH045						
Date and Time	Elapsed Time (Seconds)	Corrected Level Depth To Water (mbgl)	Corrected Pressure (mBar)	Temperature (C)	Barometric Pressure (mBar)	Manual Dip Reading (mbgl)
28/03/2022 09:00	11988000	7.431	929.866	10.826	1019.543	
28/03/2022 10:00	11991600	7.428	930.114	10.879	1018.86	
28/03/2022 11:00	11995200	7.433	929.593	10.879	1018.747	
28/03/2022 12:00	11998800	7.432	929.716	10.826	1018.02	
28/03/2022 13:00	12002400	7.434	929.525	10.826	1017.578	
28/03/2022 14:00	12006000	7.429	930.002	10.826	1016.581	
28/03/2022 15:00	12009600	7.433	929.649	10.879	1015.923	
28/03/2022 16:00	12013200	7.424	930.487	10.879	1014.796	
28/03/2022 17:00	12016800	7.421	930.849	10.879	1013.627	
28/03/2022 18:00	12020400	7.423	930.627	10.879	1013.561	
28/03/2022 19:00	12024000	7.42	930.895	10.826	1012.863	
28/03/2022 20:00	12027600	7.418	931.115	10.879	1012.9	
28/03/2022 21:00	12031200	7.421	930.773	10.826	1013.042	
28/03/2022 22:00	12034800	7.424	930.498	10.826	1012.971	
28/03/2022 23:00	12038400	7.425	930.401	10.879	1012.922	
29/03/2022 00:00	12042000	7.432	929.738	10.879	1013.124	
29/03/2022 01:00	12045600	7.434	929.545	10.879	1012.856	
29/03/2022 02:00	12049200	7.431	929.859	10.826	1012.457	
29/03/2022 03:00	12052800	7.433	929.646	10.879	1012.236	
29/03/2022 04:00	12056400	7.432	929.718	10.879	1011.818	
29/03/2022 05:00	12060000	7.435	929.446	10.879	1011.514	
29/03/2022 06:00	12063600	7.434	929.559	10.879	1011.112	
29/03/2022 07:00	12067200	7.435	929.481	10.879	1011.363	
29/03/2022 08:00	12070800	7.434	929.563	10.826	1011.312	
29/03/2022 09:00	12074400	7.433	929.67	10.826	1011.263	
29/03/2022 10:00	12078000	7.428	930.093	10.879	1010.521	
29/03/2022 11:00	12081600	7.429	929.981	10.879	1010.288	
29/03/2022 12:00	12085200	7.432	929.728	10.879	1010.137	
29/03/2022 13:00	12088800	7.43	929.925	10.826	1009.509	
29/03/2022 14:00	12092400	7.428	930.107	10.879	1008.489	
29/03/2022 15:00	12096000	7.433	929.66	10.879	1008.648	
29/03/2022 16:00	12099600	7.424	930.507	10.826	1007.487	
29/03/2022 17:00	12103200	7.423	930.628	10.879	1006.643	
29/03/2022 18:00	12106800	7.429	930.061	10.879	1006.749	
29/03/2022 19:00	12110400	7.427	930.196	10.879	1006.268	
29/03/2022 20:00	12114000	7.42	930.879	10.879	1005.874	
29/03/2022 21:00	12117600	7.422	930.714	10.879	1006.212	
29/03/2022 22:00	12121200	7.426	930.291	10.879	1006.807	
29/03/2022 23:00	12124800	7.431	929.815	10.879	1006.822	
30/03/2022 00:00	12128400	7.431	929.881	10.879	1006.641	
30/03/2022 01:00	12132000	7.435	929.444	10.879	1006.79	
30/03/2022 02:00	12135600	7.438	929.144	10.879	1006.744	
30/03/2022 03:00	12139200	7.436	929.307	10.879	1006.465	
30/03/2022 04:00	12142800	7.44	928.993	10.826	1006.464	
30/03/2022 05:00	12146400	7.442	928.741	10.879	1006.11	

WTP-BH045						
Date and Time	Elapsed Time (Seconds)	Corrected Level Depth To Water (mbgl)	Corrected Pressure (mBar)	Temperature (C)	Barometric Pressure (mBar)	Manual Dip Reading (mbgl)
30/03/2022 06:00	12150000	7.441	928.834	10.826	1005.76	
30/03/2022 07:00	12153600	7.436	929.366	10.879	1005.139	
30/03/2022 08:00	12157200	7.44	928.923	10.879	1005.467	
30/03/2022 09:00	12160800	7.441	928.88	10.879	1005.855	
30/03/2022 10:00	12164400	7.437	929.29	10.879	1004.638	
30/03/2022 11:00	12168000	7.434	929.571	10.879	1004.415	
30/03/2022 12:00	12171600	7.439	929.003	10.826	1004.785	
30/03/2022 13:00	12175200	7.429	930.009	10.879	1003.919	
30/03/2022 14:00	12178800	7.43	929.928	10.879	1003.77	
30/03/2022 15:00	12182400	7.429	930.001	10.879	1003.64	
30/03/2022 16:00	12186000	7.435	929.453	10.879	1003.957	
30/03/2022 17:00	12189600	7.433	929.625	10.879	1004.073	
30/03/2022 18:00	12193200	7.436	929.384	10.879	1004.141	
30/03/2022 19:00	12196800	7.439	929.023	10.879	1005.194	
30/03/2022 20:00	12200400	7.44	928.912	10.879	1006.4	
30/03/2022 21:00	12204000	7.443	928.624	10.879	1007.149	
30/03/2022 22:00	12207600	7.447	928.312	10.879	1007.922	
30/03/2022 23:00	12211200	7.449	928.045	10.879	1009.053	
31/03/2022 00:00	12214800	7.454	927.537	10.879	1010.138	
31/03/2022 01:00	12218400	7.457	927.295	10.879	1010.61	
31/03/2022 02:00	12222000	7.467	926.319	10.879	1011.931	
31/03/2022 03:00	12225600	7.464	926.6	10.826	1011.912	
31/03/2022 04:00	12229200	7.466	926.446	10.879	1012.727	
31/03/2022 05:00	12232800	7.469	926.093	10.879	1013.195	
31/03/2022 06:00	12236400	7.476	925.395	10.879	1014.642	
31/03/2022 07:00	12240000	7.471	925.88	10.879	1014.964	
31/03/2022 08:00	12243600	7.483	924.71	10.879	1016.596	
31/03/2022 09:00	12247200	7.474	925.642	10.826	1016.617	
31/03/2022 10:00	12250800	7.466	926.407	10.826	1015.737	
31/03/2022 11:00	12254400	7.47	925.984	10.879	1016.648	
31/03/2022 12:00	12258000	7.468	926.223	10.879	1016.639	
31/03/2022 13:00	12261600	7.471	925.94	10.879	1016.922	
31/03/2022 14:00	12265200	7.472	925.853	10.879	1016.72	
31/03/2022 15:00	12268800	7.475	925.477	10.879	1016.636	
31/03/2022 16:00	12272400	7.471	925.872	10.826	1016.444	
31/03/2022 17:00	12276000	7.471	925.896	10.879	1016.274	
31/03/2022 18:00	12279600	7.467	926.282	10.879	1015.946	
31/03/2022 19:00	12283200	7.47	926.014	10.826	1016.418	
31/03/2022 20:00	12286800	7.472	925.854	10.879	1017.584	
31/03/2022 21:00	12290400	7.476	925.447	10.879	1018.222	
31/03/2022 22:00	12294000	7.478	925.262	10.826	1019.015	
31/03/2022 23:00	12297600	7.48	925.063	10.879	1019.297	
01/04/2022 00:00	12301200	7.489	924.176	10.879	1020.128	
01/04/2022 01:00	12304800	7.485	924.56	10.879	1019.974	
01/04/2022 02:00	12308400	7.49	924.077	10.879	1020.573	

WTP-BH045						
Date and Time	Elapsed Time (Seconds)	Corrected Level Depth To Water (mbgl)	Corrected Pressure (mBar)	Temperature (C)	Barometric Pressure (mBar)	Manual Dip Reading (mbgl)
01/04/2022 03:00	12312000	7.493	923.756	10.879	1020.604	
01/04/2022 04:00	12315600	7.502	922.843	10.879	1021.345	
01/04/2022 05:00	12319200	7.503	922.737	10.879	1021.624	
01/04/2022 06:00	12322800	7.5	923.033	10.879	1021.731	
01/04/2022 07:00	12326400	7.504	922.709	10.879	1022.171	
01/04/2022 08:00	12330000	7.501	922.932	10.879	1022.755	
01/04/2022 09:00	12333600	7.502	922.833	10.826	1022.482	
01/04/2022 10:00	12337200	7.492	923.866	10.879	1021.878	
01/04/2022 11:00	12340800	7.491	923.978	10.826	1021.855	
01/04/2022 12:00	12344400	7.495	923.518	10.879	1022.227	
01/04/2022 13:00	12348000	7.499	923.124	10.826	1022.075	
01/04/2022 14:00	12351600	7.495	923.558	10.826	1021.642	
01/04/2022 15:00	12355200	7.505	922.579	10.879	1021.667	
01/04/2022 16:00	12358800	7.496	923.49	10.879	1020.756	
01/04/2022 17:00	12362400	7.491	923.927	10.879	1020.146	
01/04/2022 18:00	12366000	7.49	924.024	10.879	1020.452	
01/04/2022 19:00	12369600	7.492	923.889	10.879	1020.472	
01/04/2022 20:00	12373200	7.491	923.956	10.879	1020.405	
01/04/2022 21:00	12376800	7.497	923.382	10.826	1021.184	
01/04/2022 22:00	12380400	7.497	923.404	10.879	1021.303	
01/04/2022 23:00	12384000	7.5	923.039	10.826	1021.642	
02/04/2022 00:00	12387600	7.503	922.781	10.879	1021.753	
02/04/2022 01:00	12391200	7.503	922.758	10.879	1021.603	
02/04/2022 02:00	12394800	7.508	922.282	10.879	1021.906	
02/04/2022 03:00	12398400	7.508	922.259	10.879	1021.929	
02/04/2022 04:00	12402000	7.512	921.933	10.826	1021.825	
02/04/2022 05:00	12405600	7.512	921.93	10.826	1021.425	
02/04/2022 06:00	12409200	7.51	922.082	10.879	1021.184	
02/04/2022 07:00	12412800	7.513	921.829	10.879	1021.379	
02/04/2022 08:00	12416400	7.516	921.495	10.826	1021.975	
02/04/2022 09:00	12420000	7.509	922.156	10.879	1021.513	
02/04/2022 10:00	12423600	7.508	922.286	10.879	1021.267	
02/04/2022 11:00	12427200	7.512	921.926	10.879	1021.455	
02/04/2022 12:00	12430800	7.51	922.097	10.879	1021.226	
02/04/2022 13:00	12434400	7.51	922.139	10.826	1021.215	
02/04/2022 14:00	12438000	7.509	922.155	10.879	1020.707	
02/04/2022 15:00	12441600	7.507	922.422	10.879	1020.267	
02/04/2022 16:00	12445200	7.507	922.38	10.826	1020.224	
02/04/2022 17:00	12448800	7.506	922.498	10.879	1020.364	
02/04/2022 18:00	12452400	7.508	922.315	10.879	1020.432	
02/04/2022 19:00	12456000	7.509	922.193	10.879	1020.842	
02/04/2022 20:00	12459600	7.506	922.529	10.879	1020.968	
02/04/2022 21:00	12463200	7.513	921.769	10.879	1022.246	
02/04/2022 22:00	12466800	7.519	921.201	10.879	1023.736	
02/04/2022 23:00	12470400	7.516	921.489	10.879	1023.737	

WTP-BH045						
Date and Time	Elapsed Time (Seconds)	Corrected Level Depth To Water (mbgl)	Corrected Pressure (mBar)	Temperature (C)	Barometric Pressure (mBar)	Manual Dip Reading (mbgl)
03/04/2022 00:00	12474000	7.522	920.925	10.879	1024.59	
03/04/2022 01:00	12477600	7.522	920.96	10.879	1024.785	
03/04/2022 02:00	12481200	7.528	920.339	10.879	1025.233	
03/04/2022 03:00	12484800	7.533	919.867	10.879	1025.647	
03/04/2022 04:00	12488400	7.529	920.22	10.826	1025.21	
03/04/2022 05:00	12492000	7.535	919.617	10.879	1025.782	
03/04/2022 06:00	12495600	7.543	918.879	10.826	1026.205	
03/04/2022 07:00	12499200	7.537	919.419	10.879	1025.98	
03/04/2022 08:00	12502800	7.538	919.328	10.879	1025.84	
03/04/2022 09:00	12506400	7.537	919.412	10.879	1026.102	
03/04/2022 10:00	12510000	7.524	920.724	10.879	1024.502	
03/04/2022 11:00	12513600	7.531	920.058	10.879	1024.591	
03/04/2022 12:00	12517200	7.525	920.658	10.879	1023.645	
03/04/2022 13:00	12520800	7.526	920.558	10.879	1023.169	
03/04/2022 14:00	12524400	7.527	920.423	10.879	1022.669	
03/04/2022 15:00	12528000	7.527	920.464	10.879	1022.225	
03/04/2022 16:00	12531600	7.524	920.746	10.826	1021.225	
03/04/2022 17:00	12535200	7.53	920.138	10.879	1021.283	
03/04/2022 18:00	12538800	7.518	921.327	10.879	1019.574	
03/04/2022 19:00	12542400	7.518	921.262	10.879	1019.409	
03/04/2022 20:00	12546000	7.519	921.208	10.879	1018.887	
03/04/2022 21:00	12549600	7.514	921.717	10.879	1017.975	
03/04/2022 22:00	12553200	7.513	921.788	10.879	1017.5	
03/04/2022 23:00	12556800	7.517	921.381	10.879	1017.331	
04/04/2022 00:00	12560400	7.51	922.113	10.879	1016.426	
04/04/2022 01:00	12564000	7.509	922.171	10.879	1016.022	
04/04/2022 02:00	12567600	7.509	922.218	10.879	1015.456	
04/04/2022 03:00	12571200	7.502	922.845	10.879	1014.253	
04/04/2022 04:00	12574800	7.513	921.804	10.879	1014.544	
04/04/2022 05:00	12578400	7.51	922.096	10.826	1013.765	
04/04/2022 06:00	12582000	7.511	921.981	10.826	1013.305	
04/04/2022 07:00	12585600	7.511	922.023	10.879	1012.712	
04/04/2022 08:00	12589200	7.511	922.038	10.826	1012.671	
04/04/2022 09:00	12592800	7.506	922.454	10.879	1012.511	
04/04/2022 10:00	12596400	7.511	921.948	10.879	1012.614	
04/04/2022 11:00	12600000	7.511	921.994	10.879	1012.454	
04/04/2022 12:00	12603600	7.515	921.574	10.879	1012.988	
04/04/2022 13:00	12607200	7.523	920.847	10.879	1013.198	
04/04/2022 14:00	12610800	7.513	921.795	10.879	1012.364	
04/04/2022 15:00	12614400	7.517	921.455	10.879	1012.473	
04/04/2022 16:00	12618000	7.515	921.57	10.879	1012.243	
04/04/2022 17:00	12621600	7.519	921.173	10.826	1012.153	
04/04/2022 18:00	12625200	7.517	921.454	10.879	1011.841	
04/04/2022 19:00	12628800	7.517	921.431	10.826	1011.723	
04/04/2022 20:00	12632400	7.516	921.539	10.826	1011.326	

WTP-BH045						
Date and Time	Elapsed Time (Seconds)	Corrected Level Depth To Water (mbgl)	Corrected Pressure (mBar)	Temperature (C)	Barometric Pressure (mBar)	Manual Dip Reading (mbgl)
04/04/2022 21:00	12636000	7.521	921.047	10.879	1011.96	
04/04/2022 22:00	12639600	7.519	921.182	10.826	1011.741	
04/04/2022 23:00	12643200	7.52	921.138	10.879	1012.215	
05/04/2022 00:00	12646800	7.513	921.755	10.879	1011.367	
05/04/2022 01:00	12650400	7.518	921.311	10.879	1011.523	
05/04/2022 02:00	12654000	7.518	921.262	10.879	1010.996	
05/04/2022 03:00	12657600	7.516	921.554	10.879	1010.185	
05/04/2022 04:00	12661200	7.512	921.934	10.879	1009.632	
05/04/2022 05:00	12664800	7.515	921.582	10.879	1009.408	
05/04/2022 06:00	12668400	7.516	921.528	10.879	1009.059	
05/04/2022 07:00	12672000	7.517	921.407	10.879	1008.489	
05/04/2022 08:00	12675600	7.516	921.519	10.879	1008.261	
05/04/2022 09:00	12679200	7.514	921.658	10.826	1008.039	
05/04/2022 10:00	12682800	7.517	921.38	10.879	1007.94	
05/04/2022 11:00	12686400	7.52	921.143	10.879	1007.658	
05/04/2022 12:00	12690000	7.517	921.414	10.879	1006.523	
05/04/2022 13:00	12693600	7.519	921.215	10.879	1005.916	
05/04/2022 14:00	12697200	7.52	921.155	10.879	1005.17	
05/04/2022 15:00	12700800	7.508	922.247	10.826	1003.303	
05/04/2022 16:00	12704400	7.513	921.765	10.879	1002.947	
05/04/2022 17:00	12708000	7.514	921.707	10.879	1001.508	
05/04/2022 18:00	12711600	7.509	922.178	10.879	1000.691	
05/04/2022 19:00	12715200	7.512	921.85	10.879	1000.213	
05/04/2022 20:00	12718800	7.507	922.338	10.826	998.893	
05/04/2022 21:00	12722400	7.506	922.448	10.879	998.406	
05/04/2022 22:00	12726000	7.504	922.717	10.879	998.08	
05/04/2022 23:00	12729600	7.501	923.017	10.879	996.859	
06/04/2022 00:00	12733200	7.503	922.742	10.879	996.444	
06/04/2022 01:00	12736800	7.5	923.103	10.879	995.219	
06/04/2022 02:00	12740400	7.501	922.969	10.879	995.065	
06/04/2022 03:00	12744000	7.493	923.802	10.879	993.483	
06/04/2022 04:00	12747600	7.501	922.957	10.879	992.889	
06/04/2022 05:00	12751200	7.491	923.992	10.826	991.253	
06/04/2022 06:00	12754800	7.489	924.149	10.826	990.866	
06/04/2022 07:00	12758400	7.49	924.005	10.879	989.885	
06/04/2022 08:00	12762000	7.488	924.256	10.826	989.435	
06/04/2022 09:00	12765600	7.486	924.488	10.879	988.424	
06/04/2022 10:00	12769200	7.484	924.595	10.879	988.029	
06/04/2022 11:00	12772800	7.489	924.197	10.879	987.967	
06/04/2022 12:00	12776400	7.488	924.206	10.879	987.382	
06/04/2022 13:00	12780000	7.488	924.281	10.826	986.418	
06/04/2022 14:00	12783600	7.487	924.379	10.879	986	
06/04/2022 15:00	12787200	7.488	924.251	10.879	984.633	
06/04/2022 16:00	12790800	7.489	924.143	10.879	984.223	
06/04/2022 17:00	12794400	7.483	924.765	10.826	983.517	

WTP-BH045						
Date and Time	Elapsed Time (Seconds)	Corrected Level Depth To Water (mbgl)	Corrected Pressure (mBar)	Temperature (C)	Barometric Pressure (mBar)	Manual Dip Reading (mbgl)
06/04/2022 18:00	12798000	7.485	924.568	10.879	982.475	
06/04/2022 19:00	12801600	7.48	925.007	10.879	981.749	
06/04/2022 20:00	12805200	7.485	924.547	10.879	981.691	
06/04/2022 21:00	12808800	7.477	925.36	10.879	981.108	
06/04/2022 22:00	12812400	7.477	925.335	10.879	981.651	
06/04/2022 23:00	12816000	7.481	924.982	10.879	982.234	
07/04/2022 00:00	12819600	7.478	925.255	10.879	982.134	
07/04/2022 01:00	12823200	7.478	925.226	10.879	981.989	
07/04/2022 02:00	12826800	7.48	925.031	10.879	982.933	
07/04/2022 03:00	12830400	7.477	925.342	10.879	982.967	
07/04/2022 04:00	12834000	7.483	924.723	10.879	984.161	
07/04/2022 05:00	12837600	7.483	924.701	10.879	984.355	
07/04/2022 06:00	12841200	7.488	924.273	10.879	985.589	
07/04/2022 07:00	12844800	7.485	924.512	10.826	985.669	
07/04/2022 08:00	12848400	7.489	924.109	10.879	986.788	
07/04/2022 09:00	12852000	7.489	924.112	10.879	987.188	
07/04/2022 10:00	12855600	7.495	923.599	10.879	988.219	
07/04/2022 11:00	12859200	7.499	923.195	10.879	989.659	
07/04/2022 12:00	12862800	7.498	923.255	10.879	991.326	
07/04/2022 13:00	12866400	7.501	923.001	10.826	991.841	
07/04/2022 14:00	12870000	7.502	922.849	10.879	992.191	
07/04/2022 15:00	12873600	7.502	922.915	10.879	992.988	
07/04/2022 16:00	12877200	7.502	922.874	10.879	993.491	
07/04/2022 17:00	12880800	7.508	922.324	10.879	994.329	
07/04/2022 18:00	12884400	7.509	922.2	10.879	994.741	
07/04/2022 19:00	12888000	7.514	921.707	10.879	995.809	
07/04/2022 20:00	12891600	7.512	921.87	10.826	995.62	
07/04/2022 21:00	12895200	7.507	922.392	10.879	996.16	
07/04/2022 22:00	12898800	7.517	921.384	10.879	997.628	
07/04/2022 23:00	12902400	7.52	921.138	10.879	997.874	
08/04/2022 00:00	12906000	7.52	921.095	10.826	997.661	
08/04/2022 01:00	12909600	7.521	920.99	10.879	997.562	
08/04/2022 02:00	12913200	7.525	920.672	10.879	998.168	
08/04/2022 03:00	12916800	7.522	920.894	10.879	997.773	
08/04/2022 04:00	12920400	7.523	920.8	10.826	997.726	
08/04/2022 05:00	12924000	7.518	921.35	10.879	997.375	
08/04/2022 06:00	12927600	7.522	920.94	10.879	997.727	
08/04/2022 07:00	12931200	7.529	920.27	10.879	998.627	
08/04/2022 08:00	12934800	7.522	920.943	10.879	998.76	
08/04/2022 09:00	12938400	7.526	920.543	10.879	999.851	
08/04/2022 10:00	12942000	7.519	921.202	10.879	999.71	
08/04/2022 11:00	12945600	7.523	920.837	10.879	1000.478	
08/04/2022 12:00	12949200	7.524	920.723	10.879	1001.053	
08/04/2022 13:00	12952800	7.525	920.59	10.879	1001.531	
08/04/2022 14:00	12956400	7.526	920.531	10.879	1001.993	

WTP-BH045						
Date and Time	Elapsed Time (Seconds)	Corrected Level Depth To Water (mbgl)	Corrected Pressure (mBar)	Temperature (C)	Barometric Pressure (mBar)	Manual Dip Reading (mbgl)
08/04/2022 15:00	12960000	7.525	920.598	10.879	1002.617	
08/04/2022 16:00	12963600	7.528	920.321	10.879	1003.297	
08/04/2022 17:00	12967200	7.527	920.387	10.879	1004.152	
08/04/2022 18:00	12970800	7.534	919.772	10.879	1004.998	
08/04/2022 19:00	12974400	7.536	919.504	10.826	1006.391	
08/04/2022 20:00	12978000	7.537	919.413	10.879	1007.315	
08/04/2022 21:00	12981600	7.539	919.282	10.879	1008.021	
08/04/2022 22:00	12985200	7.543	918.87	10.879	1009.528	
08/04/2022 23:00	12988800	7.55	918.204	10.826	1010.513	
09/04/2022 00:00	12992400	7.549	918.258	10.826	1011.323	
09/04/2022 01:00	12996000	7.56	917.228	10.879	1013.013	
09/04/2022 02:00	12999600	7.547	918.427	10.879	1012.621	
09/04/2022 03:00	13003200	7.554	917.756	10.826	1013.438	
09/04/2022 04:00	13006800	7.552	918.011	10.879	1013.556	
09/04/2022 05:00	13010400	7.557	917.446	10.879	1014.121	
09/04/2022 06:00	13014000	7.563	916.881	10.826	1014.544	
09/04/2022 07:00	13017600	7.557	917.494	10.879	1014.764	
09/04/2022 08:00	13021200	7.562	917.014	10.826	1014.814	
09/04/2022 09:00	13024800	7.554	917.783	10.879	1014.993	
09/04/2022 10:00	13028400	7.551	918.043	10.879	1014.618	
09/04/2022 11:00	13032000	7.549	918.266	10.826	1014.715	
09/04/2022 12:00	13035600	7.547	918.426	10.879	1014.465	
09/04/2022 13:00	13039200	7.552	917.965	10.879	1014.581	
09/04/2022 14:00	13042800	7.558	917.349	10.879	1014.044	
09/04/2022 15:00	13046400	7.552	917.93	10.879	1013.405	
09/04/2022 16:00	13050000	7.552	917.943	10.826	1012.906	
09/04/2022 17:00	13053600	7.547	918.508	10.879	1012.367	
09/04/2022 18:00	13057200	7.549	918.294	10.879	1012.235	
09/04/2022 19:00	13060800	7.549	918.289	10.879	1011.837	
09/04/2022 20:00	13064400	7.551	918.125	10.879	1012.174	
09/04/2022 21:00	13068000	7.55	918.134	10.879	1012.453	
09/04/2022 22:00	13071600	7.553	917.886	10.879	1012.989	
09/04/2022 23:00	13075200	7.55	918.144	10.826	1012.129	
10/04/2022 00:00	13078800	7.551	918.071	10.879	1012.285	
10/04/2022 01:00	13082400	7.547	918.422	10.879	1011.82	
10/04/2022 02:00	13086000	7.543	918.827	10.879	1010.896	
10/04/2022 03:00	13089600	7.548	918.354	10.826	1010.076	
10/04/2022 04:00	13093200	7.544	918.727	10.826	1009.184	
10/04/2022 05:00	13096800	7.542	918.944	10.826	1008.564	
10/04/2022 06:00	13100400	7.54	919.182	10.879	1008.582	
10/04/2022 07:00	13104000	7.543	918.818	10.879	1008.601	
10/04/2022 08:00	13107600	7.539	919.21	10.879	1008.267	
10/04/2022 09:00	13111200	7.54	919.118	10.879	1007.552	
10/04/2022 10:00	13114800	7.537	919.444	10.879	1007.169	
10/04/2022 11:00	13118400	7.539	919.299	10.879	1006.796	

WTP-BH045						
Date and Time	Elapsed Time (Seconds)	Corrected Level Depth To Water (mbgl)	Corrected Pressure (mBar)	Temperature (C)	Barometric Pressure (mBar)	Manual Dip Reading (mbgl)
10/04/2022 12:00	13122000	7.537	919.408	10.879	1006.687	
10/04/2022 13:00	13125600	7.544	918.76	10.826	1006.387	
10/04/2022 14:00	13129200	7.539	919.205	10.879	1005.795	
10/04/2022 15:00	13132800	7.534	919.742	10.879	1004.452	
10/04/2022 16:00	13136400	7.539	919.208	10.826	1004.211	
10/04/2022 17:00	13140000	7.541	919.074	10.879	1004.026	
10/04/2022 18:00	13143600	7.538	919.349	10.879	1003.521	
10/04/2022 19:00	13147200	7.538	919.369	10.879	1003.098	
10/04/2022 20:00	13150800	7.533	919.793	10.879	1002.328	
10/04/2022 21:00	13154400	7.534	919.746	10.879	1002.318	
10/04/2022 22:00	13158000	7.541	919.061	10.879	1002.484	
10/04/2022 23:00	13161600	7.539	919.276	10.879	1002.212	
11/04/2022 00:00	13165200	7.532	919.946	10.879	1001.427	
11/04/2022 01:00	13168800	7.534	919.728	10.879	1001.126	
11/04/2022 02:00	13172400	7.529	920.211	10.879	1000.183	
11/04/2022 03:00	13176000	7.532	919.971	10.879	999.962	
11/04/2022 04:00	13179600	7.525	920.593	10.879	998.707	
11/04/2022 05:00	13183200	7.529	920.238	10.879	998.199	
11/04/2022 06:00	13186800	7.525	920.591	10.879	997.155	
11/04/2022 07:00	13190400	7.527	920.388	10.879	996.092	
11/04/2022 08:00	13194000	7.524	920.746	10.879	995.791	
11/04/2022 09:00	13197600	7.52	921.148	10.879	995.216	
11/04/2022 10:00	13201200	7.525	920.641	10.826	994.948	
11/04/2022 11:00	13204800	7.523	920.809	10.879	993.138	
11/04/2022 12:00	13208400	7.521	921.063	10.879	993.633	
11/04/2022 13:00	13212000	7.527	920.459	10.879	993.259	
11/04/2022 14:00	13215600	7.526	920.493	10.879	993.397	
11/04/2022 15:00	13219200	7.521	921.047	10.879	992.555	
11/04/2022 16:00	13222800	7.523	920.842	10.879	992.588	
11/04/2022 17:00	13226400	7.52	921.072	10.879	992.703	
11/04/2022 18:00	13230000	7.522	920.927	10.879	993.193	
11/04/2022 19:00	13233600	7.524	920.76	10.879	993.418	
11/04/2022 20:00	13237200	7.521	921.04	10.879	993.77	
11/04/2022 21:00	13240800	7.528	920.307	10.879	994.849	
11/04/2022 22:00	13244400	7.529	920.223	10.879	995.163	
11/04/2022 23:00	13248000	7.534	919.771	10.879	995.385	
12/04/2022 00:00	13251600	7.533	919.826	10.879	995.848	
12/04/2022 01:00	13255200	7.535	919.625	10.879	995.588	
12/04/2022 02:00	13258800	7.534	919.739	10.879	995.82	
12/04/2022 03:00	13262400	7.529	920.227	10.879	995.965	
12/04/2022 04:00	13266000	7.529	920.209	10.879	995.407	
12/04/2022 05:00	13269600	7.532	919.975	10.879	995.641	
12/04/2022 06:00	13273200	7.529	920.242	10.879	996.008	
12/04/2022 07:00	13276800	7.529	920.252	10.879	996.458	
12/04/2022 08:00	13280400	7.535	919.663	10.879	996.932	

WTP-BH045						
Date and Time	Elapsed Time (Seconds)	Corrected Level Depth To Water (mbgl)	Corrected Pressure (mBar)	Temperature (C)	Barometric Pressure (mBar)	Manual Dip Reading (mbgl)
12/04/2022 09:00	13284000	7.533	919.854	10.879	997.201	
12/04/2022 10:00	13287600	7.534	919.785	10.879	997.097	
12/04/2022 11:00	13291200	7.534	919.729	10.879	997.845	
12/04/2022 12:00	13294800	7.534	919.723	10.879	997.505	
12/04/2022 13:00	13298400	7.536	919.56	10.879	998.071	
12/04/2022 14:00	13302000	7.539	919.254	10.879	998.204	
12/04/2022 15:00	13305600	7.537	919.45	10.879	998.469	
12/04/2022 16:00	13309200	7.54	919.11	10.879	998.578	
12/04/2022 17:00	13312800	7.531	920.012	10.879	998.367	
12/04/2022 18:00	13316400	7.536	919.563	10.879	999.277	
12/04/2022 19:00	13320000	7.536	919.524	10.879	999.719	
12/04/2022 20:00	13323600	7.54	919.18	10.879	1000.581	
12/04/2022 21:00	13327200	7.539	919.227	10.879	1001.685	
12/04/2022 22:00	13330800	7.547	918.503	10.879	1002.352	
12/04/2022 23:00	13334400	7.543	918.896	10.879	1002.016	
13/04/2022 00:00	13338000	7.546	918.526	10.879	1003.25	
13/04/2022 01:00	13341600	7.552	917.946	10.879	1003.772	
13/04/2022 02:00	13345200	7.544	918.773	10.879	1003.866	
13/04/2022 03:00	13348800	7.551	918.116	10.879	1004.466	
13/04/2022 04:00	13352400	7.554	917.824	10.826	1004.905	
13/04/2022 05:00	13356000	7.551	918.102	10.879	1005.286	
13/04/2022 06:00	13359600	7.554	917.765	10.879	1005.852	
13/04/2022 07:00	13363200	7.557	917.45	10.879	1007.032	
13/04/2022 08:00	13366800	7.552	917.933	10.879	1007.528	
13/04/2022 09:00	13370400	7.559	917.314	10.879	1009.011	
13/04/2022 10:00	13374000	7.559	917.311	10.879	1008.898	
13/04/2022 11:00	13377600	7.563	916.903	10.879	1009.479	
13/04/2022 12:00	13381200	7.567	916.545	10.879	1009.953	
13/04/2022 13:00	13384800	7.565	916.697	10.879	1010.031	
13/04/2022 14:00	13388400	7.567	916.539	10.879	1010.305	
13/04/2022 15:00	13392000	7.575	915.733	10.879	1010.995	
13/04/2022 16:00	13395600	7.571	916.088	10.879	1010.928	
13/04/2022 17:00	13399200	7.568	916.435	10.879	1010.927	
13/04/2022 18:00	13402800	7.568	916.429	10.879	1011.278	
13/04/2022 19:00	13406400	7.565	916.722	10.879	1011.1	
13/04/2022 20:00	13410000	7.564	916.794	10.879	1011.258	
13/04/2022 21:00	13413600	7.568	916.409	10.879	1011.932	
13/04/2022 22:00	13417200	7.565	916.748	10.879	1012.284	
13/04/2022 23:00	13420800	7.569	916.27	10.879	1012.474	
14/04/2022 00:00	13424400	7.571	916.166	10.879	1013.038	
14/04/2022 01:00	13428000	7.569	916.316	10.826	1012.402	
14/04/2022 02:00	13431600	7.571	916.076	10.879	1012.323	
14/04/2022 03:00	13435200	7.566	916.629	10.879	1012.231	
14/04/2022 04:00	13438800	7.567	916.51	10.879	1012.234	
14/04/2022 05:00	13442400	7.571	916.114	10.879	1012.169	

WTP-BH045						
Date and Time	Elapsed Time (Seconds)	Corrected Level Depth To Water (mbgl)	Corrected Pressure (mBar)	Temperature (C)	Barometric Pressure (mBar)	Manual Dip Reading (mbgl)
14/04/2022 06:00	13446000	7.573	915.958	10.826	1012.356	
14/04/2022 07:00	13449600	7.573	915.915	10.879	1012.484	
14/04/2022 08:00	13453200	7.569	916.269	10.879	1012.129	
14/04/2022 09:00	13456800	7.567	916.522	10.879	1012.394	
14/04/2022 10:00	13460400	7.574	915.823	10.879	1012.69	
14/04/2022 11:00	13464000	7.569	916.315	10.879	1012.429	
14/04/2022 12:00	13467600	7.572	915.98	10.879	1012.591	
14/04/2022 13:00	13471200	7.575	915.766	10.826	1013.067	
14/04/2022 14:00	13474800	7.576	915.586	10.879	1013.216	
14/04/2022 15:00	13478400	7.572	915.981	10.879	1013.166	
14/04/2022 16:00	13482000	7.574	915.776	10.879	1013.083	
14/04/2022 17:00	13485600	7.573	915.918	10.879	1012.653	
14/04/2022 18:00	13489200	7.571	916.122	10.879	1012.507	
14/04/2022 19:00	13492800	7.574	915.842	10.879	1012.729	
14/04/2022 20:00	13496400	7.574	915.849	10.879	1012.664	
14/04/2022 21:00	13500000	7.57	916.237	10.879	1013.198	
14/04/2022 22:00	13503600	7.581	915.159	10.879	1013.527	
14/04/2022 23:00	13507200	7.577	915.545	10.879	1013.257	
15/04/2022 00:00	13510800	7.578	915.425	10.826	1013.177	
15/04/2022 01:00	13514400	7.572	916.01	10.879	1012.676	
15/04/2022 02:00	13518000	7.573	915.92	10.879	1012.766	
15/04/2022 03:00	13521600	7.576	915.599	10.879	1013.087	
15/04/2022 04:00	13525200	7.579	915.29	10.879	1013.108	
15/04/2022 05:00	13528800	7.586	914.688	10.879	1013.941	
15/04/2022 06:00	13532400	7.578	915.435	10.879	1013.77	
15/04/2022 07:00	13536000	7.587	914.591	10.879	1014.671	
15/04/2022 08:00	13539600	7.581	915.169	10.879	1014.842	
15/04/2022 09:00	13543200	7.58	915.21	10.879	1015.146	
15/04/2022 10:00	13546800	7.587	914.582	10.879	1016.12	
15/04/2022 11:00	13550400	7.59	914.238	10.879	1016.925	
15/04/2022 12:00	13554000	7.588	914.421	10.879	1017.318	
15/04/2022 13:00	13557600	7.593	913.933	10.879	1017.864	
15/04/2022 14:00	13561200	7.597	913.539	10.879	1018.603	
15/04/2022 15:00	13564800	7.595	913.748	10.879	1018.913	
15/04/2022 16:00	13568400	7.598	913.435	10.879	1019.169	
15/04/2022 17:00	13572000	7.597	913.595	10.826	1018.924	
15/04/2022 18:00	13575600	7.6	913.24	10.879	1019.076	
15/04/2022 19:00	13579200	7.605	912.816	10.879	1019.326	
15/04/2022 20:00	13582800	7.594	913.823	10.879	1018.55	
15/04/2022 21:00	13586400	7.591	914.134	10.879	1018.988	
15/04/2022 22:00	13590000	7.589	914.36	10.879	1019.165	
15/04/2022 23:00	13593600	7.594	913.817	10.826	1019.51	
16/04/2022 00:00	13597200	7.589	914.346	10.879	1019.525	
16/04/2022 01:00	13600800	7.599	913.38	10.879	1020.779	
16/04/2022 02:00	13604400	7.6	913.245	10.879	1020.741	

WTP-BH045						
Date and Time	Elapsed Time (Seconds)	Corrected Level Depth To Water (mbgl)	Corrected Pressure (mBar)	Temperature (C)	Barometric Pressure (mBar)	Manual Dip Reading (mbgl)
16/04/2022 03:00	13608000	7.598	913.454	10.879	1020.762	
16/04/2022 04:00	13611600	7.603	913.016	10.879	1020.74	
16/04/2022 05:00	13615200	7.609	912.442	10.879	1020.277	
16/04/2022 06:00	13618800	7.604	912.887	10.879	1019.717	
16/04/2022 07:00	13622400	7.601	913.147	10.879	1019.917	
16/04/2022 08:00	13626000	7.601	913.227	10.879	1020.01	
16/04/2022 09:00	13629600	7.596	913.685	10.879	1019.552	
16/04/2022 10:00	13633200	7.602	913.073	10.879	1019.703	
16/04/2022 11:00	13636800	7.601	913.136	10.879	1019.813	
16/04/2022 12:00	13640400	7.606	912.672	10.879	1019.989	
16/04/2022 13:00	13644000	7.606	912.656	10.879	1019.89	
16/04/2022 14:00	13647600	7.604	912.911	10.879	1019.865	
16/04/2022 15:00	13651200	7.599	913.342	10.879	1019.204	
16/04/2022 16:00	13654800	7.601	913.148	10.879	1018.707	
16/04/2022 17:00	13658400	7.599	913.359	10.879	1018.265	
16/04/2022 18:00	13662000	7.597	913.596	10.879	1018.201	
16/04/2022 19:00	13665600	7.598	913.496	10.879	1018.071	
16/04/2022 20:00	13669200	7.594	913.862	10.879	1017.762	
16/04/2022 21:00	13672800	7.591	914.172	10.879	1017.452	
16/04/2022 22:00	13676400	7.596	913.657	10.879	1018.024	
16/04/2022 23:00	13680000	7.593	914.008	10.879	1017.615	
17/04/2022 00:00	13683600	7.594	913.91	10.879	1017.656	
17/04/2022 01:00	13687200	7.589	914.309	10.879	1016.854	
17/04/2022 02:00	13690800	7.587	914.507	10.879	1016.311	
17/04/2022 03:00	13694400	7.589	914.402	10.879	1015.609	
17/04/2022 04:00	13698000	7.588	914.415	10.879	1014.847	
17/04/2022 05:00	13701600	7.59	914.282	10.879	1014.577	
17/04/2022 06:00	13705200	7.582	915.06	10.879	1013.856	
17/04/2022 07:00	13708800	7.585	914.727	10.879	1013.268	
17/04/2022 08:00	13712400	7.583	914.959	10.826	1012.261	
17/04/2022 09:00	13716000	7.578	915.474	10.879	1011.945	
17/04/2022 10:00	13719600	7.584	914.869	10.826	1012.294	
17/04/2022 11:00	13723200	7.578	915.464	10.879	1011.38	
17/04/2022 12:00	13726800	7.579	915.372	10.879	1010.722	
17/04/2022 13:00	13730400	7.575	915.703	10.879	1009.643	
17/04/2022 14:00	13734000	7.575	915.758	10.879	1009.127	
17/04/2022 15:00	13737600	7.572	916.003	10.879	1007.846	
17/04/2022 16:00	13741200	7.577	915.522	10.879	1007.809	
17/04/2022 17:00	13744800	7.582	915.034	10.879	1008.181	
17/04/2022 18:00	13748400	7.575	915.721	10.879	1008.242	
17/04/2022 19:00	13752000	7.57	916.175	10.879	1008.249	
17/04/2022 20:00	13755600	7.575	915.75	10.879	1009.25	
17/04/2022 21:00	13759200	7.57	916.188	10.879	1009.907	
17/04/2022 22:00	13762800	7.573	915.878	10.879	1010.504	
17/04/2022 23:00	13766400	7.573	915.902	10.879	1010.596	

WTP-BH045						
Date and Time	Elapsed Time (Seconds)	Corrected Level Depth To Water (mbgl)	Corrected Pressure (mBar)	Temperature (C)	Barometric Pressure (mBar)	Manual Dip Reading (mbgl)
18/04/2022 00:00	13770000	7.578	915.406	10.879	1011.437	
18/04/2022 01:00	13773600	7.574	915.832	10.879	1011.068	
18/04/2022 02:00	13777200	7.59	914.233	10.826	1012.065	
18/04/2022 03:00	13780800	7.581	915.151	10.879	1011.519	
18/04/2022 04:00	13784400	7.584	914.853	10.879	1011.357	
18/04/2022 05:00	13788000	7.581	915.118	10.879	1011.322	
18/04/2022 06:00	13791600	7.585	914.793	10.879	1011.417	
18/04/2022 07:00	13795200	7.585	914.71	10.879	1012.018	
18/04/2022 08:00	13798800	7.581	915.152	10.879	1011.576	
18/04/2022 09:00	13802400	7.586	914.694	10.879	1011.919	
18/04/2022 10:00	13806000	7.584	914.819	10.879	1012.082	
18/04/2022 11:00	13809600	7.585	914.701	10.879	1012.199	
18/04/2022 12:00	13813200	7.587	914.576	10.879	1012.382	
18/04/2022 13:00	13816800	7.588	914.407	10.879	1012.551	
18/04/2022 14:00	13820400	7.588	914.477	10.879	1012.366	
18/04/2022 15:00	13824000	7.589	914.314	10.879	1012.299	
18/04/2022 16:00	13827600	7.583	914.958	10.879	1011.597	
18/04/2022 17:00	13831200	7.585	914.79	10.879	1011.65	
18/04/2022 18:00	13834800	7.59	914.283	10.826	1011.9	
18/04/2022 19:00	13838400	7.59	914.285	10.879	1012.213	
18/04/2022 20:00	13842000	7.59	914.284	10.826	1012.072	
18/04/2022 21:00	13845600	7.584	914.803	10.879	1012.386	
18/04/2022 22:00	13849200	7.585	914.743	10.879	1012.561	
18/04/2022 23:00	13852800	7.587	914.528	10.879	1013.121	
19/04/2022 00:00	13856400	7.586	914.667	10.879	1012.925	
19/04/2022 01:00	13860000	7.587	914.533	10.879	1013.175	
19/04/2022 02:00	13863600	7.582	915.059	10.879	1012.994	
19/04/2022 03:00	13867200	7.585	914.706	10.879	1013.577	
19/04/2022 04:00	13870800	7.594	913.912	10.879	1014.371	
19/04/2022 05:00	13874400	7.595	913.813	10.879	1014.816	
19/04/2022 06:00	13878000	7.605	912.812	10.826	1015.618	
19/04/2022 07:00	13881600	7.599	913.398	10.879	1015.576	
19/04/2022 08:00	13885200	7.597	913.548	10.879	1015.887	
19/04/2022 09:00	13888800	7.595	913.773	10.879	1016.238	
19/04/2022 10:00	13892400	7.596	913.697	10.879	1015.853	
19/04/2022 11:00	13896000	7.592	914.071	10.879	1015.767	
19/04/2022 12:00	13899600	7.589	914.318	10.879	1015.693	
19/04/2022 13:00	13903200	7.592	914.099	10.879	1015.681	
19/04/2022 14:00	13906800	7.591	914.121	10.879	1015.717	
19/04/2022 15:00	13910400	7.59	914.304	10.879	1015.707	
19/04/2022 16:00	13914000	7.582	915.045	10.879	1015.427	
19/04/2022 17:00	13917600	7.593	913.984	10.879	1015.394	
19/04/2022 18:00	13921200	7.581	915.104	10.879	1015.08	
19/04/2022 19:00	13924800	7.592	914.084	10.879	1015.812	
19/04/2022 20:00	13928400	7.59	914.254	10.879	1016.045	

WTP-BH045						
Date and Time	Elapsed Time (Seconds)	Corrected Level Depth To Water (mbgl)	Corrected Pressure (mBar)	Temperature (C)	Barometric Pressure (mBar)	Manual Dip Reading (mbgl)
19/04/2022 21:00	13932000	7.583	914.959	10.879	1016.377	
19/04/2022 22:00	13935600	7.585	914.746	10.879	1016.993	
19/04/2022 23:00	13939200	7.582	915.026	10.879	1016.886	
20/04/2022 00:00	13942800	7.584	914.831	10.879	1016.966	
20/04/2022 01:00	13946400	7.582	915.068	10.879	1016.787	
20/04/2022 02:00	13950000	7.584	914.89	10.879	1016.849	
20/04/2022 03:00	13953600	7.583	914.934	10.879	1016.633	
20/04/2022 04:00	13957200	7.583	914.935	10.879	1015.94	
20/04/2022 05:00	13960800	7.586	914.65	10.879	1016.455	
20/04/2022 06:00	13964400	7.594	913.831	10.879	1016.18	
20/04/2022 07:00	13968000	7.596	913.668	10.879	1016.17	
20/04/2022 08:00	13971600	7.59	914.221	10.879	1015.445	
20/04/2022 09:00	13975200	7.581	915.096	10.879	1014.742	
20/04/2022 10:00	13978800	7.586	914.627	10.879	1013.944	
20/04/2022 11:00	13982400	7.591	914.152	10.879	1013.728	
20/04/2022 12:00	13986000	7.582	915.003	10.879	1012.819	
20/04/2022 13:00	13989600	7.583	914.935	10.879	1012.196	
20/04/2022 14:00	13993200	7.583	914.989	10.879	1011.393	
20/04/2022 15:00	13996800	7.585	914.749	10.879	1010.943	
20/04/2022 16:00	14000400	7.579	915.345	10.879	1009.713	
20/04/2022 17:00	14004000	7.573	915.892	10.879	1008.935	
20/04/2022 18:00	14007600	7.578	915.449	10.879	1008.687	
20/04/2022 19:00	14011200	7.584	914.883	10.879	1008.62	
20/04/2022 20:00	14014800	7.575	915.774	10.879	1007.959	
20/04/2022 21:00	14018400	7.571	916.069	10.879	1007.434	
20/04/2022 22:00	14022000	7.579	915.341	10.879	1007.586	
20/04/2022 23:00	14025600	7.572	916.021	10.879	1007.136	
21/04/2022 00:00	14029200	7.57	916.205	10.879	1006.205	
21/04/2022 01:00	14032800	7.572	915.991	10.879	1006.706	
21/04/2022 02:00	14036400	7.571	916.103	10.879	1006.018	
21/04/2022 03:00	14040000	7.566	916.563	10.879	1005.155	
21/04/2022 04:00	14043600	7.563	916.909	10.879	1004.81	
21/04/2022 05:00	14047200	7.564	916.8	10.879	1004.457	
21/04/2022 06:00	14050800	7.561	917.076	10.879	1004.182	
21/04/2022 07:00	14054400	7.565	916.717	10.879	1004.367	
21/04/2022 08:00	14058000	7.567	916.522	10.879	1004.851	
21/04/2022 09:00	14061600	7.568	916.389	10.879	1005.444	
21/04/2022 10:00	14065200	7.578	915.412	10.879	1006.018	
21/04/2022 11:00	14068800	7.575	915.746	10.879	1006.03	
21/04/2022 12:00	14072400	7.573	915.912	10.879	1006.324	
21/04/2022 13:00	14076000	7.574	915.853	10.879	1005.98	
21/04/2022 14:00	14079600	7.578	915.41	10.879	1006.135	
21/04/2022 15:00	14083200	7.573	915.901	10.879	1005.701	
21/04/2022 16:00	14086800	7.575	915.691	10.879	1005.912	
21/04/2022 17:00	14090400	7.579	915.362	10.879	1006.126	

WTP-BH045						
Date and Time	Elapsed Time (Seconds)	Corrected Level Depth To Water (mbgl)	Corrected Pressure (mBar)	Temperature (C)	Barometric Pressure (mBar)	Manual Dip Reading (mbgl)
21/04/2022 18:00	14094000	7.583	914.934	10.879	1006.9	
21/04/2022 19:00	14097600	7.581	915.108	10.879	1006.726	
21/04/2022 20:00	14101200	7.57	916.193	10.879	1006.561	
21/04/2022 21:00	14104800	7.572	916.021	10.879	1006.446	
21/04/2022 22:00	14108400	7.576	915.622	10.879	1007.017	
21/04/2022 23:00	14112000	7.575	915.738	10.879	1007.188	
22/04/2022 00:00	14115600	7.571	916.11	10.826	1007.194	
22/04/2022 01:00	14119200	7.571	916.154	10.879	1007.579	
22/04/2022 02:00	14122800	7.575	915.751	10.879	1007.521	
22/04/2022 03:00	14126400	7.573	915.956	10.879	1007.201	
22/04/2022 04:00	14130000	7.567	916.548	10.826	1007.044	
22/04/2022 05:00	14133600	7.578	915.462	10.879	1007.752	
22/04/2022 06:00	14137200	7.568	916.378	10.879	1007.355	
22/04/2022 07:00	14140800	7.575	915.761	10.879	1008.087	
22/04/2022 08:00	14144400	7.57	916.211	10.879	1007.695	
22/04/2022 09:00	14148000	7.581	915.161	10.879	1008.342	
22/04/2022 10:00	14151600	7.574	915.832	10.879	1007.671	
22/04/2022 11:00	14155200	7.576	915.651	10.879	1007.449	
22/04/2022 12:00	14158800	7.583	914.967	10.879	1007.384	
22/04/2022 13:00	14162400	7.577	915.484	10.879	1007.04	
22/04/2022 14:00	14166000	7.576	915.63	10.879	1006.721	
22/04/2022 15:00	14169600	7.579	915.381	10.826	1006.772	
22/04/2022 16:00	14173200	7.575	915.7	10.879	1005.787	
22/04/2022 17:00	14176800	7.574	915.866	10.879	1005.679	
22/04/2022 18:00	14180400	7.576	915.59	10.879	1005.149	
22/04/2022 19:00	14184000	7.576	915.6	10.879	1005.025	
22/04/2022 20:00	14187600	7.573	915.905	10.879	1004.72	
22/04/2022 21:00	14191200	7.579	915.289	10.879	1005.047	
22/04/2022 22:00	14194800	7.577	915.505	10.879	1005.061	
22/04/2022 23:00	14198400	7.576	915.594	10.879	1005.26	
23/04/2022 00:00	14202000	7.58	915.268	10.879	1005.183	
23/04/2022 01:00	14205600	7.571	916.106	10.879	1005.439	
23/04/2022 02:00	14209200	7.572	916.055	10.879	1005.088	
23/04/2022 03:00	14212800	7.573	915.921	10.879	1005.393	
23/04/2022 04:00	14216400	7.569	916.27	10.879	1005.16	
23/04/2022 05:00	14220000	7.577	915.497	10.879	1004.954	
23/04/2022 06:00	14223600	7.578	915.441	10.879	1005.528	
23/04/2022 07:00	14227200	7.577	915.577	10.879	1005.565	
23/04/2022 08:00	14230800	7.57	916.19	10.879	1005.068	
23/04/2022 09:00	14234400	7.576	915.672	10.879	1005.298	
23/04/2022 10:00	14238000	7.569	916.3	10.879	1005.303	
23/04/2022 11:00	14241600	7.573	915.934	10.879	1005.151	
23/04/2022 12:00	14245200	7.576	915.628	10.879	1005.514	
23/04/2022 13:00	14248800	7.582	914.992	10.879	1005.171	
23/04/2022 14:00	14252400	7.581	915.173	10.879	1004.53	

WTP-BH045						
Date and Time	Elapsed Time (Seconds)	Corrected Level Depth To Water (mbgl)	Corrected Pressure (mBar)	Temperature (C)	Barometric Pressure (mBar)	Manual Dip Reading (mbgl)
23/04/2022 15:00	14256000	7.583	914.914	10.879	1004.847	
23/04/2022 16:00	14259600	7.575	915.742	10.879	1004.306	
23/04/2022 17:00	14263200	7.573	915.911	10.879	1004.425	
23/04/2022 18:00	14266800	7.572	915.987	10.879	1004.349	
23/04/2022 19:00	14270400	7.579	915.364	10.879	1004.166	
23/04/2022 20:00	14274000	7.575	915.758	10.879	1004.175	
23/04/2022 21:00	14277600	7.573	915.945	10.879	1005.313	
23/04/2022 22:00	14281200	7.581	915.107	10.879	1005.517	
23/04/2022 23:00	14284800	7.571	916.148	10.879	1005.8	
24/04/2022 00:00	14288400	7.582	915.064	10.879	1006.251	
24/04/2022 01:00	14292000	7.573	915.901	10.879	1006.335	
24/04/2022 02:00	14295600	7.582	915.057	10.879	1006.604	
24/04/2022 03:00	14299200	7.589	914.345	10.879	1006.97	
24/04/2022 04:00	14302800	7.583	914.944	10.879	1006.832	
24/04/2022 05:00	14306400	7.574	915.775	10.879	1006.807	
24/04/2022 06:00	14310000	7.571	916.086	10.879	1007.186	
24/04/2022 07:00	14313600	7.573	915.953	10.879	1007.493	
24/04/2022 08:00	14317200	7.573	915.882	10.879	1007.736	
24/04/2022 09:00	14320800	7.575	915.696	10.879	1007.519	
24/04/2022 10:00	14324400	7.58	915.214	10.879	1007.656	
24/04/2022 11:00	14328000	7.581	915.107	10.879	1008.051	
24/04/2022 12:00	14331600	7.585	914.722	10.879	1008.896	
24/04/2022 13:00	14335200	7.584	914.869	10.879	1008.634	
24/04/2022 14:00	14338800	7.58	915.21	10.879	1008.466	
24/04/2022 15:00	14342400	7.584	914.859	10.879	1008.356	
24/04/2022 16:00	14346000	7.585	914.728	10.879	1008.314	
24/04/2022 17:00	14349600	7.588	914.485	10.879	1008.212	
24/04/2022 18:00	14353200	7.586	914.625	10.879	1009.339	
24/04/2022 19:00	14356800	7.582	915.082	10.879	1008.882	
24/04/2022 20:00	14360400	7.59	914.225	10.879	1008.645	
24/04/2022 21:00	14364000	7.588	914.447	10.879	1009.805	
24/04/2022 22:00	14367600	7.584	914.811	10.879	1010.304	
24/04/2022 23:00	14371200	7.596	913.645	10.879	1010.721	
25/04/2022 00:00	14374800	7.587	914.578	10.879	1010.307	
25/04/2022 01:00	14378400	7.586	914.694	10.879	1010.825	
25/04/2022 02:00	14382000	7.581	915.165	10.879	1010.411	
25/04/2022 03:00	14385600	7.589	914.373	10.879	1010.454	
25/04/2022 04:00	14389200	7.594	913.851	10.879	1010.919	
25/04/2022 05:00	14392800	7.596	913.698	10.879	1010.841	
25/04/2022 06:00	14396400	7.6	913.319	10.879	1011.048	
25/04/2022 07:00	14400000	7.605	912.775	10.879	1011.477	
25/04/2022 08:00	14403600	7.591	914.18	10.879	1011.626	
25/04/2022 09:00	14407200	7.599	913.374	10.879	1012.202	
25/04/2022 10:00	14410800	7.587	914.564	10.879	1012.28	
25/04/2022 11:00	14414400	7.607	912.571	10.879	1012.774	

WTP-BH045						
Date and Time	Elapsed Time (Seconds)	Corrected Level Depth To Water (mbgl)	Corrected Pressure (mBar)	Temperature (C)	Barometric Pressure (mBar)	Manual Dip Reading (mbgl)
25/04/2022 12:00	14418000	7.595	913.795	10.879	1012.703	
25/04/2022 13:00	14421600	7.604	912.877	10.879	1012.815	
25/04/2022 14:00	14425200	7.612	912.11	10.879	1012.948	
25/04/2022 15:00	14428800	7.598	913.483	10.879	1012.669	
25/04/2022 16:00	14432400	7.611	912.15	10.879	1012.447	
25/04/2022 17:00	14436000	7.606	912.735	10.879	1012.208	
25/04/2022 18:00	14439600	7.603	912.972	10.879	1012.028	
25/04/2022 19:00	14443200	7.59	914.219	10.879	1012.337	
25/04/2022 20:00	14446800	7.598	913.515	10.879	1012.464	
25/04/2022 21:00	14450400	7.606	912.667	10.879	1013.543	
25/04/2022 22:00	14454000	7.602	913.044	10.879	1014.26	
25/04/2022 23:00	14457600	7.606	912.674	10.879	1014.054	
26/04/2022 00:00	14461200	7.614	911.869	10.879	1014.571	
26/04/2022 01:00	14464800	7.605	912.763	10.879	1015.348	
26/04/2022 02:00	14468400	7.605	912.776	10.826	1014.731	
26/04/2022 03:00	14472000	7.603	912.958	10.879	1014.576	
26/04/2022 04:00	14475600	7.614	911.931	10.879	1014.739	
26/04/2022 05:00	14479200	7.606	912.724	10.879	1014.694	
26/04/2022 06:00	14482800	7.591	914.205	10.879	1014.25	
26/04/2022 07:00	14486400	7.609	912.375	10.879	1015.389	
26/04/2022 08:00	14490000	7.608	912.47	10.879	1015.641	
26/04/2022 09:00	14493600	7.603	913.008	10.879	1016.139	
26/04/2022 10:00	14497200	7.603	912.977	10.879	1016.17	
26/04/2022 11:00	14500800	7.613	911.99	10.879	1016.697	
26/04/2022 12:00	14504400	7.62	911.362	10.879	1016.806	
26/04/2022 13:00	14508000	7.608	912.457	10.879	1016.747	
26/04/2022 14:00	14511600	7.613	911.971	10.879	1016.889	
26/04/2022 15:00	14515200	7.608	912.471	10.879	1017.079	
26/04/2022 16:00	14518800	7.623	911.068	10.879	1016.926	
26/04/2022 17:00	14522400	7.62	911.304	10.879	1017.152	
26/04/2022 18:00	14526000	7.619	911.455	10.879	1017.058	
26/04/2022 19:00	14529600	7.614	911.86	10.879	1017.69	
26/04/2022 20:00	14533200	7.621	911.184	10.879	1018.079	
26/04/2022 21:00	14536800	7.608	912.496	10.879	1017.803	
26/04/2022 22:00	14540400	7.606	912.719	10.879	1018.444	
26/04/2022 23:00	14544000	7.615	911.77	10.879	1019.278	
27/04/2022 00:00	14547600	7.611	912.202	10.879	1019.479	
27/04/2022 01:00	14551200	7.625	910.797	10.879	1020.021	
27/04/2022 02:00	14554800	7.618	911.537	10.879	1020.318	
27/04/2022 03:00	14558400	7.635	909.866	10.879	1020.952	
27/04/2022 04:00	14562000	7.633	910.02	10.879	1021.777	
27/04/2022 05:00	14565600	7.647	908.718	10.879	1022.215	
27/04/2022 06:00	14569200	7.624	910.949	10.879	1021.77	
27/04/2022 07:00	14572800	7.643	909.091	10.879	1022.36	
27/04/2022 08:00	14576400	7.636	909.707	10.879	1022.378	

WTP-BH045						
Date and Time	Elapsed Time (Seconds)	Corrected Level Depth To Water (mbgl)	Corrected Pressure (mBar)	Temperature (C)	Barometric Pressure (mBar)	Manual Dip Reading (mbgl)
27/04/2022 09:00	14580000	7.634	909.976	10.879	1022.685	
27/04/2022 10:00	14583600	7.636	909.749	10.879	1023.258	
27/04/2022 11:00	14587200	7.637	909.605	10.879	1022.825	
27/04/2022 12:00	14590800	7.642	909.151	10.879	1023.51	
27/04/2022 13:00	14594400	7.634	909.919	10.879	1023.146	
27/04/2022 14:00	14598000	7.636	909.713	10.879	1022.948	
27/04/2022 15:00	14601600	7.631	910.257	10.879	1022.75	
27/04/2022 16:00	14605200	7.637	909.618	10.879	1022.87	
27/04/2022 17:00	14608800	7.637	909.695	10.879	1022.505	
27/04/2022 18:00	14612400	7.637	909.615	10.879	1022.642	
27/04/2022 19:00	14616000	7.642	909.176	10.879	1023.024	
27/04/2022 20:00	14619600	7.634	909.958	10.879	1023.107	
27/04/2022 21:00	14623200	7.635	909.866	10.879	1023.774	
27/04/2022 22:00	14626800	7.634	909.991	10.879	1024.398	
27/04/2022 23:00	14630400	7.634	909.943	10.879	1024.735	
28/04/2022 00:00	14634000	7.644	908.925	10.879	1025.695	
28/04/2022 01:00	14637600	7.641	909.229	10.879	1025.161	
28/04/2022 02:00	14641200	7.644	909.014	10.879	1026.24	
28/04/2022 03:00	14644800	7.643	909.086	10.879	1026.283	
28/04/2022 04:00	14648400	7.644	908.931	10.879	1025.919	
28/04/2022 05:00	14652000	7.636	909.769	10.879	1025.831	
28/04/2022 06:00	14655600	7.643	909.1	10.879	1026.038	
28/04/2022 07:00	14659200	7.64	909.324	10.879	1026.334	
28/04/2022 08:00	14662800	7.656	907.756	10.879	1027.267	
28/04/2022 09:00	14666400	7.651	908.257	10.879	1027.285	
28/04/2022 10:00	14670000	7.639	909.425	10.879	1027.442	
28/04/2022 11:00	14673600	7.648	908.581	10.879	1027.48	
28/04/2022 12:00	14677200	7.659	907.543	10.879	1027.307	
28/04/2022 13:00	14680800	7.651	908.28	10.879	1026.917	
28/04/2022 14:00	14684400	7.649	908.487	10.879	1026.825	
28/04/2022 15:00	14688000	7.648	908.61	10.879	1026.471	
28/04/2022 16:00	14691600	7.646	908.77	10.879	1026.657	
28/04/2022 17:00	14695200	7.648	908.563	10.879	1026.46	
28/04/2022 18:00	14698800	7.638	909.555	10.879	1026.218	
28/04/2022 19:00	14702400	7.646	908.741	10.879	1025.533	
28/04/2022 20:00	14706000	7.642	909.193	10.879	1025.946	
28/04/2022 21:00	14709600	7.646	908.752	10.879	1026.848	
28/04/2022 22:00	14713200	7.64	909.329	10.879	1027.596	
28/04/2022 23:00	14716800	7.647	908.709	10.879	1027.294	
29/04/2022 00:00	14720400	7.65	908.394	10.879	1028.359	
29/04/2022 01:00	14724000	7.647	908.624	10.879	1028.359	
29/04/2022 02:00	14727600	7.652	908.168	10.879	1028.008	
29/04/2022 03:00	14731200	7.66	907.364	10.879	1028.063	
29/04/2022 04:00	14734800	7.653	908.039	10.879	1028.195	
29/04/2022 05:00	14738400	7.662	907.222	10.879	1028.09	

WTP-BH045						
Date and Time	Elapsed Time (Seconds)	Corrected Level Depth To Water (mbgl)	Corrected Pressure (mBar)	Temperature (C)	Barometric Pressure (mBar)	Manual Dip Reading (mbgl)
29/04/2022 06:00	14742000	7.659	907.468	10.879	1028.074	
29/04/2022 07:00	14745600	7.656	907.745	10.879	1028.258	
29/04/2022 08:00	14749200	7.653	908.103	10.879	1028.534	
29/04/2022 09:00	14752800	7.665	906.945	10.879	1028.77	
29/04/2022 10:00	14756400	7.659	907.499	10.879	1028.504	
29/04/2022 11:00	14760000	7.658	907.561	10.879	1028.327	
29/04/2022 12:00	14763600	7.663	907.071	10.879	1028.701	
29/04/2022 13:00	14767200	7.669	906.521	10.879	1028.041	
29/04/2022 14:00	14770800	7.661	907.265	10.879	1027.701	
29/04/2022 15:00	14774400	7.671	906.326	10.879	1027.545	
29/04/2022 16:00	14778000	7.657	907.693	10.879	1026.638	
29/04/2022 17:00	14781600	7.657	907.704	10.879	1026.513	
29/04/2022 18:00	14785200	7.664	907.014	10.879	1026.511	
29/04/2022 19:00	14788800	7.652	908.154	10.826	1025.864	
29/04/2022 20:00	14792400	7.65	908.337	10.879	1025.592	
29/04/2022 21:00	14796000	7.658	907.568	10.879	1026.13	
29/04/2022 22:00	14799600	7.65	908.359	10.879	1026.318	
29/04/2022 23:00	14803200	7.657	907.685	10.879	1026.128	
30/04/2022 00:00	14806800	7.658	907.631	10.879	1026.297	
30/04/2022 01:00	14810400	7.651	908.28	10.879	1025.937	
30/04/2022 02:00	14814000	7.648	908.582	10.879	1025.807	
30/04/2022 03:00	14817600	7.651	908.32	10.879	1025.147	
30/04/2022 04:00	14821200	7.648	908.538	10.879	1025.333	
30/04/2022 05:00	14824800	7.653	908.097	10.879	1024.795	
30/04/2022 06:00	14828400	7.648	908.539	10.879	1024.526	
30/04/2022 07:00	14832000	7.658	907.587	10.879	1025.247	
30/04/2022 08:00	14835600	7.65	908.354	10.879	1025.057	
30/04/2022 09:00	14839200	7.655	907.899	10.879	1025.223	
30/04/2022 10:00	14842800	7.651	908.26	10.879	1024.747	
30/04/2022 11:00	14846400	7.662	907.166	10.879	1024.746	
30/04/2022 12:00	14850000	7.665	906.946	10.879	1024.275	
30/04/2022 13:00	14853600	7.662	907.243	10.879	1023.344	
30/04/2022 14:00	14857200	7.666	906.796	10.879	1022.696	
30/04/2022 15:00	14860800	7.657	907.659	10.879	1021.949	
30/04/2022 16:00	14864400	7.662	907.24	10.879	1021.562	
30/04/2022 17:00	14868000	7.655	907.86	10.879	1021.402	
30/04/2022 18:00	14871600	7.661	907.309	10.879	1020.802	
30/04/2022 19:00	14875200	7.651	908.258	10.826	1020.574	
30/04/2022 20:00	14878800	7.654	907.978	10.826	1020.164	
30/04/2022 21:00	14882400	7.649	908.48	10.879	1020.091	
30/04/2022 22:00	14886000	7.649	908.465	10.879	1020.395	
30/04/2022 23:00	14889600	7.643	909.049	10.879	1019.406	
01/05/2022 00:00	14893200	7.643	909.062	10.879	1019.452	
01/05/2022 01:00	14896800	7.65	908.38	10.879	1018.982	
01/05/2022 02:00	14900400	7.653	908.131	10.879	1018.539	

WTP-BH045						
Date and Time	Elapsed Time (Seconds)	Corrected Level Depth To Water (mbgl)	Corrected Pressure (mBar)	Temperature (C)	Barometric Pressure (mBar)	Manual Dip Reading (mbgl)
01/05/2022 03:00	14904000	7.654	908.031	10.879	1018.179	
01/05/2022 04:00	14907600	7.644	908.931	10.879	1017.969	
01/05/2022 05:00	14911200	7.652	908.198	10.879	1017.435	
01/05/2022 06:00	14914800	7.639	909.445	10.879	1016.592	
01/05/2022 07:00	14918400	7.65	908.413	10.879	1017.048	
01/05/2022 08:00	14922000	7.642	909.157	10.879	1016.419	
01/05/2022 09:00	14925600	7.647	908.668	10.879	1016.678	
01/05/2022 10:00	14929200	7.647	908.697	10.879	1016.533	
01/05/2022 11:00	14932800	7.649	908.507	10.826	1016.006	
01/05/2022 12:00	14936400	7.649	908.491	10.879	1015.875	
01/05/2022 13:00	14940000	7.644	908.965	10.826	1015.318	
01/05/2022 14:00	14943600	7.648	908.552	10.879	1015.412	
01/05/2022 15:00	14947200	7.654	908.002	10.932	1015.239	
01/05/2022 16:00	14950800	7.657	907.731	10.879	1014.62	
01/05/2022 17:00	14954400	7.654	908.001	10.879	1014.753	
01/05/2022 18:00	14958000	7.648	908.574	10.879	1014.525	
01/05/2022 19:00	14961600	7.641	909.218	10.879	1014.343	
01/05/2022 20:00	14965200	7.65	908.424	10.879	1014.561	
01/05/2022 21:00	14968800	7.644	908.954	10.879	1014.952	
01/05/2022 22:00	14972400	7.654	907.939	10.932	1015.418	
01/05/2022 23:00	14976000	7.647	908.653	10.879	1014.677	
02/05/2022 00:00	14979600	7.65	908.346	10.879	1015.215	
02/05/2022 01:00	14983200	7.641	909.292	10.879	1015.42	
02/05/2022 02:00	14986800	7.644	908.982	10.826	1015.243	
02/05/2022 03:00	14990400	7.661	907.32	10.879	1015.55	
02/05/2022 04:00	14994000	7.652	908.191	10.826	1015.574	
02/05/2022 05:00	14997600	7.656	907.774	10.932	1015.583	
02/05/2022 06:00	15001200	7.649	908.521	10.932	1015.526	
02/05/2022 07:00	15004800	7.667	906.712	10.879	1016.56	
02/05/2022 08:00	15008400	7.657	907.718	10.879	1016.879	
02/05/2022 09:00	15012000	7.654	907.961	10.879	1016.751	
02/05/2022 10:00	15015600	7.66	907.432	10.879	1017.453	
02/05/2022 11:00	15019200	7.655	907.846	10.879	1017.557	
02/05/2022 12:00	15022800	7.661	907.28	10.879	1017.547	
02/05/2022 13:00	15026400	7.656	907.766	10.879	1017.58	
02/05/2022 14:00	15030000	7.667	906.685	10.879	1017.912	
02/05/2022 15:00	15033600	7.677	905.769	10.879	1017.792	
02/05/2022 16:00	15037200	7.668	906.612	10.932	1017.838	
02/05/2022 17:00	15040800	7.669	906.49	10.932	1017.443	
02/05/2022 18:00	15044400	7.67	906.442	10.879	1017.348	
02/05/2022 19:00	15048000	7.663	907.093	10.879	1017.389	
02/05/2022 20:00	15051600	7.669	906.488	10.879	1017.303	
02/05/2022 21:00	15055200	7.66	907.425	10.879	1017.114	
02/05/2022 22:00	15058800	7.659	907.488	10.879	1017.512	
02/05/2022 23:00	15062400	7.662	907.166	10.879	1017.373	

WTP-BH045						
Date and Time	Elapsed Time (Seconds)	Corrected Level Depth To Water (mbgl)	Corrected Pressure (mBar)	Temperature (C)	Barometric Pressure (mBar)	Manual Dip Reading (mbgl)
03/05/2022 00:00	15066000	7.664	907.052	10.879	1016.969	
03/05/2022 01:00	15069600	7.657	907.675	10.879	1017.441	
03/05/2022 02:00	15073200	7.663	907.15	10.879	1017.102	
03/05/2022 03:00	15076800	7.655	907.88	10.826	1016.691	
03/05/2022 04:00	15080400	7.665	906.874	10.879	1017.033	
03/05/2022 05:00	15084000	7.662	907.174	10.826	1016.706	
03/05/2022 06:00	15087600	7.664	907.044	10.879	1016.574	
03/05/2022 07:00	15091200	7.669	906.555	10.932	1017.262	
03/05/2022 08:00	15094800	7.668	906.651	10.879	1017.371	
03/05/2022 09:00	15098400	7.665	906.943	10.879	1017.481	
03/05/2022 10:00	15102000	7.67	906.448	10.932	1017.6	
03/05/2022 11:00	15105600	7.67	906.411	10.879	1017.84	
03/05/2022 12:00	15109200	7.677	905.686	10.879	1017.529	
03/05/2022 13:00	15112800	7.68	905.455	10.879	1017.299	
03/05/2022 14:00	15116400	7.673	906.093	10.826	1016.636	
03/05/2022 15:00	15120000	7.67	906.385	10.879	1016.427	
03/05/2022 16:00	15123600	7.682	905.287	10.932	1016.457	
03/05/2022 17:00	15127200	7.672	906.234	10.932	1015.338	
03/05/2022 18:00	15130800	7.674	905.997	10.932	1015.056	
03/05/2022 19:00	15134400	7.663	907.144	10.879	1014.746	
03/05/2022 20:00	15138000	7.665	906.892	10.932	1014.334	
03/05/2022 21:00	15141600	7.668	906.624	10.932	1014.429	
03/05/2022 22:00	15145200	7.665	906.952	10.879	1014.938	
03/05/2022 23:00	15148800	7.67	906.373	10.879	1014.596	
04/05/2022 00:00	15152400	7.663	907.094	10.932	1014.132	
04/05/2022 01:00	15156000	7.659	907.508	10.879	1013.98	
04/05/2022 02:00	15159600	7.668	906.593	10.932	1014.231	
04/05/2022 03:00	15163200	7.666	906.796	10.879	1014.059	
04/05/2022 04:00	15166800	7.669	906.5	10.826	1013.869	
04/05/2022 05:00	15170400	7.665	906.903	10.879	1014.009	
04/05/2022 06:00	15174000	7.667	906.745	10.879	1013.879	
04/05/2022 07:00	15177600	7.668	906.59	10.826	1014.641	
04/05/2022 08:00	15181200	7.671	906.31	10.879	1015.466	
04/05/2022 09:00	15184800	7.675	905.928	10.826	1015.937	
04/05/2022 10:00	15188400	7.671	906.285	10.826	1016.213	
04/05/2022 11:00	15192000	7.675	905.925	10.932	1016.51	
04/05/2022 12:00	15195600	7.688	904.614	10.826	1017.193	
04/05/2022 13:00	15199200	7.686	904.865	10.879	1017.083	
04/05/2022 14:00	15202800	7.693	904.154	10.879	1017.161	
04/05/2022 15:00	15206400	7.683	905.101	10.879	1016.732	
04/05/2022 16:00	15210000	7.691	904.321	10.932	1017.251	
04/05/2022 17:00	15213600	7.688	904.685	10.879	1017.206	
04/05/2022 18:00	15217200	7.697	903.818	10.879	1017.267	
04/05/2022 19:00	15220800	7.682	905.21	10.879	1017.027	
04/05/2022 20:00	15224400	7.68	905.457	10.879	1017.125	

WTP-BH045						
Date and Time	Elapsed Time (Seconds)	Corrected Level Depth To Water (mbgl)	Corrected Pressure (mBar)	Temperature (C)	Barometric Pressure (mBar)	Manual Dip Reading (mbgl)
04/05/2022 21:00	15228000	7.683	905.193	10.932	1017.588	
04/05/2022 22:00	15231600	7.682	905.211	10.879	1018.235	
04/05/2022 23:00	15235200	7.68	905.443	10.932	1018.489	
05/05/2022 00:00	15238800	7.687	904.791	10.826	1018.8	
05/05/2022 01:00	15242400	7.678	905.618	10.932	1018.084	
05/05/2022 02:00	15246000	7.684	905.086	10.826	1018.448	
05/05/2022 03:00	15249600	7.68	905.395	10.932	1018.134	
05/05/2022 04:00	15253200	7.683	905.178	10.879	1018.325	
05/05/2022 05:00	15256800	7.68	905.476	10.879	1018.431	
05/05/2022 06:00	15260400	7.681	905.321	10.879	1018.412	
05/05/2022 07:00	15264000	7.691	904.371	10.879	1019.363	
05/05/2022 08:00	15267600	7.682	905.256	10.879	1019.399	
05/05/2022 09:00	15271200	7.692	904.218	10.879	1019.976	
05/05/2022 10:00	15274800	7.694	904.06	10.826	1020.165	
05/05/2022 11:00	15278400	7.692	904.292	10.879	1020.305	
05/05/2022 12:00	15282000	7.691	904.396	10.879	1020.201	
05/05/2022 13:00	15285600	7.697	903.749	10.932	1020.183	
05/05/2022 14:00	15289200	7.695	903.959	10.932	1020.146	
05/05/2022 15:00	15292800	7.699	903.605	10.879	1020.359	
05/05/2022 16:00	15296400	7.702	903.283	10.879	1020.162	
05/05/2022 17:00	15300000	7.699	903.604	10.879	1019.842	
05/05/2022 18:00	15303600	7.698	903.704	10.932	1019.71	
05/05/2022 19:00	15307200	7.699	903.564	10.826	1019.51	
05/05/2022 20:00	15310800	7.694	904.079	10.879	1019.712	
05/05/2022 21:00	15314400	7.696	903.851	10.826	1019.74	
05/05/2022 22:00	15318000	7.689	904.51	10.879	1019.857	
05/05/2022 23:00	15321600	7.698	903.724	10.879	1020.01	
06/05/2022 00:00	15325200	7.694	904.089	10.879	1019.529	
06/05/2022 01:00	15328800	7.689	904.584	10.932	1019.636	
06/05/2022 02:00	15332400	7.687	904.761	10.879	1018.627	
06/05/2022 03:00	15336000	7.69	904.503	10.879	1018.885	
06/05/2022 04:00	15339600	7.69	904.416	10.932	1019.229	
06/05/2022 05:00	15343200	7.682	905.242	10.879	1017.973	
06/05/2022 06:00	15346800	7.689	904.595	10.932	1018.013	
06/05/2022 07:00	15350400	7.696	903.89	10.932	1018.315	
06/05/2022 08:00	15354000	7.693	904.125	10.879	1017.939	
06/05/2022 09:00	15357600	7.697	903.764	10.879	1017.839	
06/05/2022 10:00	15361200	7.692	904.312	10.932	1018.123	
06/05/2022 11:00	15364800	7.691	904.386	10.879	1017.85	
06/05/2022 12:00	15368400	7.696	903.905	10.932	1018.646	
06/05/2022 13:00	15372000	7.69	904.461	10.879	1018.178	
06/05/2022 14:00	15375600	7.693	904.193	10.826	1019.053	
06/05/2022 15:00	15379200	7.695	903.994	10.932	1019.535	
06/05/2022 16:00	15382800	7.704	903.077	10.879	1019.619	
06/05/2022 17:00	15386400	7.702	903.239	10.826	1019.72	

WTP-BH045						
Date and Time	Elapsed Time (Seconds)	Corrected Level Depth To Water (mbgl)	Corrected Pressure (mBar)	Temperature (C)	Barometric Pressure (mBar)	Manual Dip Reading (mbgl)
06/05/2022 18:00	15390000	7.7	903.465	10.879	1020.326	
06/05/2022 19:00	15393600	7.709	902.642	10.879	1021.321	
06/05/2022 20:00	15397200	7.708	902.733	10.879	1021.231	
06/05/2022 21:00	15400800	7.705	903.003	10.879	1021.249	
06/05/2022 22:00	15404400	7.699	903.535	10.932	1021.779	
06/05/2022 23:00	15408000	7.703	903.179	10.879	1021.994	
07/05/2022 00:00	15411600	7.71	902.518	10.826	1022.801	
07/05/2022 01:00	15415200	7.707	902.77	10.932	1022.833	
07/05/2022 02:00	15418800	7.709	902.635	10.879	1023.287	
07/05/2022 03:00	15422400	7.704	903.047	10.879	1022.702	
07/05/2022 04:00	15426000	7.71	902.473	10.879	1023.103	
07/05/2022 05:00	15429600	7.705	902.972	10.932	1022.976	
07/05/2022 06:00	15433200	7.71	902.488	10.826	1023.523	
07/05/2022 07:00	15436800	7.707	902.836	10.932	1023.458	
07/05/2022 08:00	15440400	7.71	902.498	10.826	1024.089	
07/05/2022 09:00	15444000	7.715	902.003	10.879	1024.38	
07/05/2022 10:00	15447600	7.708	902.678	10.826	1024.311	
07/05/2022 11:00	15451200	7.718	901.737	10.826	1024.677	
07/05/2022 12:00	15454800	7.711	902.367	10.826	1023.989	
07/05/2022 13:00	15458400	7.72	901.545	10.826	1024.235	
07/05/2022 14:00	15462000	7.724	901.104	10.932	1024.267	
07/05/2022 15:00	15465600	7.722	901.345	10.826	1023.687	
07/05/2022 16:00	15469200	7.724	901.106	10.826	1023.58	
07/05/2022 17:00	15472800	7.719	901.65	10.932	1022.801	
07/05/2022 18:00	15476400	7.725	901.056	10.879	1022.562	
07/05/2022 19:00	15480000	7.721	901.439	10.879	1022.121	
07/05/2022 20:00	15483600	7.708	902.697	10.826	1021.068	
07/05/2022 21:00	15487200	7.712	902.334	10.879	1021.572	
07/05/2022 22:00	15490800	7.705	902.951	10.879	1021.819	
07/05/2022 23:00	15494400	7.707	902.817	10.826	1021.581	
08/05/2022 00:00	15498000	7.712	902.262	10.932	1021.901	
08/05/2022 01:00	15501600	7.711	902.404	10.826	1022.167	
08/05/2022 02:00	15505200	7.71	902.464	10.879	1022.363	
08/05/2022 03:00	15508800	7.711	902.379	10.879	1021.7	
08/05/2022 04:00	15512400	7.703	903.204	10.879	1020.817	
08/05/2022 05:00	15516000	7.707	902.76	10.879	1020.974	
08/05/2022 06:00	15519600	7.713	902.161	10.879	1021.342	
08/05/2022 07:00	15523200	7.712	902.255	10.879	1021.363	
08/05/2022 08:00	15526800	7.717	901.778	10.879	1021.898	
08/05/2022 09:00	15530400	7.717	901.818	10.879	1021.799	
08/05/2022 10:00	15534000	7.717	901.855	10.932	1021.271	
08/05/2022 11:00	15537600	7.716	901.884	10.879	1020.871	
08/05/2022 12:00	15541200	7.722	901.352	10.879	1020.827	
08/05/2022 13:00	15544800	7.718	901.743	10.879	1020.55	
08/05/2022 14:00	15548400	7.713	902.164	10.879	1020.13	

WTP-BH045						
Date and Time	Elapsed Time (Seconds)	Corrected Level Depth To Water (mbgl)	Corrected Pressure (mBar)	Temperature (C)	Barometric Pressure (mBar)	Manual Dip Reading (mbgl)
08/05/2022 15:00	15552000	7.718	901.71	10.932	1019.804	
08/05/2022 16:00	15555600	7.709	902.55	10.879	1018.995	
08/05/2022 17:00	15559200	7.714	902.113	10.879	1018.281	
08/05/2022 18:00	15562800	7.709	902.608	10.932	1018.157	
08/05/2022 19:00	15566400	7.72	901.564	10.879	1017.851	
08/05/2022 20:00	15570000	7.712	902.342	10.879	1017.534	
08/05/2022 21:00	15573600	7.712	902.28	10.879	1017.366	
08/05/2022 22:00	15577200	7.707	902.759	10.879	1016.829	
08/05/2022 23:00	15580800	7.719	901.657	10.879	1016.952	
09/05/2022 00:00	15584400	7.705	902.952	10.879	1015.772	
09/05/2022 01:00	15588000	7.708	902.681	10.932	1015.379	
09/05/2022 02:00	15591600	7.711	902.422	10.879	1015.727	
09/05/2022 03:00	15595200	7.714	902.117	10.826	1014.682	
09/05/2022 04:00	15598800	7.706	902.875	10.879	1013.087	
09/05/2022 05:00	15602400	7.698	903.707	10.879	1012.715	
09/05/2022 06:00	15606000	7.701	903.341	10.879	1011.47	
09/05/2022 07:00	15609600	7.7	903.45	10.879	1011.763	
09/05/2022 08:00	15613200	7.699	903.549	10.879	1010.743	
09/05/2022 09:00	15616800	7.701	903.383	10.879	1010.564	
09/05/2022 10:00	15620400	7.697	903.799	10.879	1009.228	
09/05/2022 11:00	15624000	7.701	903.347	10.879	1008.529	
09/05/2022 12:00	15627600	7.702	903.236	10.879	1007.661	
09/05/2022 13:00	15631200	7.704	903.052	10.826	1007.014	
09/05/2022 14:00	15634800	7.691	904.399	10.879	1005.866	
09/05/2022 15:00	15638400	7.694	904.113	10.879	1005.577	
09/05/2022 16:00	15642000	7.694	904.099	10.879	1005.878	
09/05/2022 17:00	15645600	7.694	904.05	10.879	1004.777	
09/05/2022 18:00	15649200	7.686	904.882	10.932	1004.43	
09/05/2022 19:00	15652800	7.691	904.378	10.879	1005.024	
09/05/2022 20:00	15656400	7.695	903.952	10.879	1006.024	
09/05/2022 21:00	15660000	7.691	904.33	10.879	1006.626	
09/05/2022 22:00	15663600	7.696	903.888	10.879	1007.009	
09/05/2022 23:00	15667200	7.694	904.037	10.879	1007.033	
10/05/2022 00:00	15670800	7.689	904.595	10.879	1006.417	
10/05/2022 01:00	15674400	7.694	904.103	10.879	1005.989	
10/05/2022 02:00	15678000	7.694	904.073	10.879	1006.077	
10/05/2022 03:00	15681600	7.693	904.138	10.879	1005.725	
10/05/2022 04:00	15685200	7.696	903.872	10.879	1005.415	
10/05/2022 05:00	15688800	7.689	904.549	10.879	1005.14	
10/05/2022 06:00	15692400	7.688	904.655	10.879	1004.574	
10/05/2022 07:00	15696000	7.687	904.774	10.879	1005.26	
10/05/2022 08:00	15699600	7.696	903.905	10.879	1005.554	
10/05/2022 09:00	15703200	7.696	903.858	10.879	1006.061	
10/05/2022 10:00	15706800	7.694	904.022	10.879	1005.955	
10/05/2022 11:00	15710400	7.697	903.79	10.879	1006.475	

WTP-BH045						
Date and Time	Elapsed Time (Seconds)	Corrected Level Depth To Water (mbgl)	Corrected Pressure (mBar)	Temperature (C)	Barometric Pressure (mBar)	Manual Dip Reading (mbgl)
10/05/2022 12:00	15714000	7.696	903.864	10.879	1006.804	
10/05/2022 13:00	15717600	7.695	903.972	10.879	1006.235	
10/05/2022 14:00	15721200	7.691	904.393	10.879	1006.16	
10/05/2022 15:00	15724800	7.695	904.007	10.879	1005.337	
10/05/2022 16:00	15728400	7.695	903.995	10.879	1005.119	
10/05/2022 17:00	15732000	7.702	903.302	10.879	1004.662	
10/05/2022 18:00	15735600	7.689	904.53	10.879	1003.549	
10/05/2022 19:00	15739200	7.685	904.914	10.879	1003.28	
10/05/2022 20:00	15742800	7.684	905.048	10.879	1002.686	
10/05/2022 21:00	15746400	7.691	904.358	10.879	1002.225	
10/05/2022 22:00	15750000	7.682	905.219	10.879	1001.997	
10/05/2022 23:00	15753600	7.686	904.858	10.879	1001.84	
11/05/2022 00:00	15757200	7.693	904.14	10.879	1001.926	
11/05/2022 01:00	15760800	7.684	905.084	10.879	1001.211	
11/05/2022 02:00	15764400	7.686	904.802	10.879	1000.573	
11/05/2022 03:00	15768000	7.684	905.07	10.879	1000.133	
11/05/2022 04:00	15771600	7.689	904.565	10.879	1000.12	
11/05/2022 05:00	15775200	7.684	905.063	10.932	1000.051	
11/05/2022 06:00	15778800	7.689	904.51	10.932	1000.201	
11/05/2022 07:00	15782400	7.684	905.08	10.879	1000.064	
11/05/2022 08:00	15786000	7.683	905.153	10.879	1000.683	
11/05/2022 09:00	15789600	7.693	904.193	10.879	1002.217	
11/05/2022 10:00	15793200	7.692	904.261	10.879	1003.07	
11/05/2022 11:00	15796800	7.686	904.846	10.879	1003.291	
11/05/2022 12:00	15800400	7.7	903.495	10.879	1003.778	
11/05/2022 13:00	15804000	7.693	904.185	10.879	1004.239	
11/05/2022 14:00	15807600	7.694	904.049	10.879	1004.489	
11/05/2022 15:00	15811200	7.701	903.417	10.879	1005.179	
11/05/2022 16:00	15814800	7.698	903.65	10.879	1005.636	
11/05/2022 17:00	15818400	7.704	903.061	10.879	1006.973	
11/05/2022 18:00	15822000	7.702	903.277	10.879	1007.333	
11/05/2022 19:00	15825600	7.71	902.459	10.879	1008.553	
11/05/2022 20:00	15829200	7.702	903.26	10.879	1008.789	
11/05/2022 21:00	15832800	7.696	903.823	10.879	1009.088	
11/05/2022 22:00	15836400	7.706	902.935	10.879	1010.264	
11/05/2022 23:00	15840000	7.701	903.421	10.879	1010.527	
12/05/2022 00:00	15843600	7.712	902.276	10.879	1011.326	
12/05/2022 01:00	15847200	7.712	902.319	10.879	1011.743	
12/05/2022 02:00	15850800	7.713	902.219	10.879	1012.188	
12/05/2022 03:00	15854400	7.713	902.162	10.879	1012.418	
12/05/2022 04:00	15858000	7.713	902.176	10.879	1012.289	
12/05/2022 05:00	15861600	7.705	903.016	10.932	1011.763	
12/05/2022 06:00	15865200	7.709	902.612	10.879	1011.854	
12/05/2022 07:00	15868800	7.713	902.186	10.932	1012.363	
12/05/2022 08:00	15872400	7.707	902.758	10.879	1012.11	

WTP-BH045						
Date and Time	Elapsed Time (Seconds)	Corrected Level Depth To Water (mbgl)	Corrected Pressure (mBar)	Temperature (C)	Barometric Pressure (mBar)	Manual Dip Reading (mbgl)
12/05/2022 09:00	15876000	7.714	902.129	10.879	1012.624	
12/05/2022 10:00	15879600	7.713	902.234	10.879	1012.288	
12/05/2022 11:00	15883200	7.713	902.239	10.879	1012.399	
12/05/2022 12:00	15886800	7.71	902.543	10.879	1011.577	
12/05/2022 13:00	15890400	7.71	902.451	10.879	1011.382	
12/05/2022 14:00	15894000	7.715	902.006	10.879	1011.596	
12/05/2022 15:00	15897600	7.72	901.501	10.879	1011.18	
12/05/2022 16:00	15901200	7.707	902.803	10.932	1011.056	
12/05/2022 17:00	15904800	7.711	902.376	10.879	1010.881	
12/05/2022 18:00	15908400	7.704	903.094	10.932	1010.304	
12/05/2022 19:00	15912000	7.703	903.208	10.879	1010.855	
12/05/2022 20:00	15915600	7.704	903.055	10.879	1010.432	
12/05/2022 21:00	15919200	7.713	902.231	10.879	1011.14	
12/05/2022 22:00	15922800	7.704	903.084	10.879	1010.978	
12/05/2022 23:00	15926400	7.702	903.277	10.932	1011.33	
13/05/2022 00:00	15930000	7.713	902.198	10.879	1011.922	
13/05/2022 01:00	15933600	7.71	902.498	10.879	1011.161	
13/05/2022 02:00	15937200	7.707	902.768	10.932	1011.032	
13/05/2022 03:00	15940800	7.712	902.335	10.879	1010.922	
13/05/2022 04:00	15944400	7.71	902.485	10.826	1010.631	
13/05/2022 05:00	15948000	7.704	903.07	10.879	1010.302	
13/05/2022 06:00	15951600	7.709	902.595	10.879	1010.834	
13/05/2022 07:00	15955200	7.713	902.201	10.879	1010.71	
13/05/2022 08:00	15958800	7.709	902.621	10.879	1011.038	
13/05/2022 09:00	15962400	7.702	903.265	10.932	1011.111	
13/05/2022 10:00	15966000	7.709	902.568	10.879	1011.494	
13/05/2022 11:00	15969600	7.717	901.833	10.932	1012.256	
13/05/2022 12:00	15973200	7.714	902.132	10.879	1012.506	
13/05/2022 13:00	15976800	7.722	901.301	10.879	1013.566	
13/05/2022 14:00	15980400	7.72	901.489	10.879	1013.437	
13/05/2022 15:00	15984000	7.72	901.529	10.879	1013.742	
13/05/2022 16:00	15987600	7.721	901.4	10.879	1013.526	
13/05/2022 17:00	15991200	7.727	900.85	10.879	1014.191	
13/05/2022 18:00	15994800	7.723	901.212	10.932	1014.373	
13/05/2022 19:00	15998400	7.722	901.306	10.879	1014.252	
13/05/2022 20:00	16002000	7.721	901.43	10.826	1014.448	
13/05/2022 21:00	16005600	7.718	901.717	10.879	1014.129	
13/05/2022 22:00	16009200	7.716	901.95	10.879	1014.644	
13/05/2022 23:00	16012800	7.72	901.556	10.826	1014.783	
14/05/2022 00:00	16016400	7.712	902.298	10.932	1014.553	
14/05/2022 01:00	16020000	7.717	901.834	10.879	1014.703	
14/05/2022 02:00	16023600	7.716	901.893	10.932	1014.555	
14/05/2022 03:00	16027200	7.724	901.128	10.826	1015.211	
14/05/2022 04:00	16030800	7.716	901.944	10.879	1014.421	
14/05/2022 05:00	16034400	7.72	901.54	10.879	1014.594	

WTP-BH045						
Date and Time	Elapsed Time (Seconds)	Corrected Level Depth To Water (mbgl)	Corrected Pressure (mBar)	Temperature (C)	Barometric Pressure (mBar)	Manual Dip Reading (mbgl)
14/05/2022 06:00	16038000	7.721	901.417	10.879	1014.717	
14/05/2022 07:00	16041600	7.716	901.935	10.879	1014.948	
14/05/2022 08:00	16045200	7.721	901.429	10.932	1015.653	
14/05/2022 09:00	16048800	7.725	901.048	10.879	1015.719	
14/05/2022 10:00	16052400	7.724	901.094	10.826	1015.59	
14/05/2022 11:00	16056000	7.73	900.529	10.879	1015.951	
14/05/2022 12:00	16059600	7.73	900.521	10.879	1015.728	
14/05/2022 13:00	16063200	7.732	900.314	10.879	1015.647	
14/05/2022 14:00	16066800	7.729	900.675	10.932	1015.312	
14/05/2022 15:00	16070400	7.737	899.856	10.879	1015.357	
14/05/2022 16:00	16074000	7.734	900.144	10.826	1014.871	
14/05/2022 17:00	16077600	7.734	900.188	10.826	1014.367	
14/05/2022 18:00	16081200	7.726	900.922	10.879	1013.486	
14/05/2022 19:00	16084800	7.726	900.956	10.879	1013.106	
14/05/2022 20:00	16088400	7.718	901.68	10.879	1012.498	
14/05/2022 21:00	16092000	7.718	901.703	10.879	1012.475	
14/05/2022 22:00	16095600	7.711	902.431	10.826	1012.238	
14/05/2022 23:00	16099200	7.715	901.997	10.879	1012.353	
15/05/2022 00:00	16102800	7.714	902.085	10.879	1011.978	
15/05/2022 01:00	16106400	7.721	901.395	10.932	1011.83	
15/05/2022 02:00	16110000	7.717	901.808	10.932	1010.957	
15/05/2022 03:00	16113600	7.721	901.389	10.932	1010.685	
15/05/2022 04:00	16117200	7.72	901.548	10.932	1010.642	
15/05/2022 05:00	16120800	7.727	900.84	10.879	1010.748	
15/05/2022 06:00	16124400	7.716	901.947	10.932	1009.553	
15/05/2022 07:00	16128000	7.716	901.952	10.932	1009.834	
15/05/2022 08:00	16131600	7.715	902.004	10.879	1009.584	
15/05/2022 09:00	16135200	7.724	901.158	10.932	1009.535	
15/05/2022 10:00	16138800	7.727	900.866	10.879	1009.744	
15/05/2022 11:00	16142400	7.72	901.565	10.932	1008.553	
15/05/2022 12:00	16146000	7.714	902.099	10.879	1006.842	
15/05/2022 13:00	16149600	7.732	900.339	10.932	1007.881	
15/05/2022 14:00	16153200	7.725	901.038	10.879	1006.235	
15/05/2022 15:00	16156800	7.715	901.984	10.879	1005.404	
15/05/2022 16:00	16160400	7.717	901.836	10.879	1004.862	
15/05/2022 17:00	16164000	7.714	902.13	10.932	1003.903	
15/05/2022 18:00	16167600	7.71	902.5	10.879	1003.163	
15/05/2022 19:00	16171200	7.709	902.624	10.932	1002.374	
15/05/2022 20:00	16174800	7.705	902.991	10.932	1001.95	
15/05/2022 21:00	16178400	7.701	903.344	10.879	1001.629	
15/05/2022 22:00	16182000	7.699	903.566	10.879	1001.004	
15/05/2022 23:00	16185600	7.699	903.621	10.879	1000.719	
16/05/2022 00:00	16189200	7.702	903.296	10.932	1000.667	
16/05/2022 01:00	16192800	7.7	903.524	10.826	1000.445	
16/05/2022 02:00	16196400	7.705	903.019	10.932	999.621	

WTP-BH045						
Date and Time	Elapsed Time (Seconds)	Corrected Level Depth To Water (mbgl)	Corrected Pressure (mBar)	Temperature (C)	Barometric Pressure (mBar)	Manual Dip Reading (mbgl)
16/05/2022 03:00	16200000	7.704	903.11	10.826	999.997	
16/05/2022 04:00	16203600	7.694	904.093	10.826	998.783	
16/05/2022 05:00	16207200	7.698	903.64	10.879	998.572	
16/05/2022 06:00	16210800	7.705	902.974	10.984	998.887	
16/05/2022 07:00	16214400	7.706	902.896	10.984	999.253	
16/05/2022 08:00	16218000	7.704	903.106	10.879	1000.026	
16/05/2022 09:00	16221600	7.704	903.05	10.826	1000.286	
16/05/2022 10:00	16225200	7.713	902.21	10.826	1001.184	
16/05/2022 11:00	16228800	7.71	902.46	10.879	1001.075	
16/05/2022 12:00	16232400	7.717	901.814	10.984	1001.714	
16/05/2022 13:00	16236000	7.721	901.435	10.984	1002.382	
16/05/2022 14:00	16239600	7.716	901.869	10.826	1002.272	
16/05/2022 15:00	16243200	7.72	901.558	10.879	1002.494	
16/05/2022 16:00	16246800	7.722	901.351	10.826	1003.136	
16/05/2022 17:00	16250400	7.724	901.115	10.932	1003.25	
16/05/2022 18:00	16254000	7.728	900.73	10.932	1003.808	
16/05/2022 19:00	16257600	7.726	900.963	10.879	1004.01	
16/05/2022 20:00	16261200	7.721	901.42	10.879	1003.724	
16/05/2022 21:00	16264800	7.718	901.731	10.879	1003.586	
16/05/2022 22:00	16268400	7.719	901.597	10.879	1004.239	
16/05/2022 23:00	16272000	7.713	902.243	10.879	1003.074	
17/05/2022 00:00	16275600	7.716	901.939	10.984	1002.74	
17/05/2022 01:00	16279200	7.713	902.247	10.932	1002.176	
17/05/2022 02:00	16282800	7.712	902.288	10.879	1001.419	
17/05/2022 03:00	16286400	7.714	902.06	10.879	1001.13	
17/05/2022 04:00	16290000	7.709	902.608	10.774	1000.874	
17/05/2022 05:00	16293600	7.711	902.359	10.932	1000.914	
17/05/2022 06:00	16297200	7.706	902.851	10.774	1001.437	
17/05/2022 07:00	16300800	7.714	902.154	10.932	1002.556	
17/05/2022 08:00	16304400	7.716	901.896	10.984	1003.186	
17/05/2022 09:00	16308000	7.717	901.788	10.932	1003.728	
17/05/2022 10:00	16311600	7.723	901.214	10.774	1004.569	
17/05/2022 11:00	16315200	7.727	900.842	10.879	1004.591	
17/05/2022 12:00	16318800	7.726	900.975	10.984	1003.877	
17/05/2022 13:00	16322400	7.722	901.329	10.879	1003.931	
17/05/2022 14:00	16326000	7.723	901.211	10.932	1003.5	
17/05/2022 15:00	16329600	7.728	900.688	10.879	1004.055	
17/05/2022 16:00	16333200	7.725	901.054	10.879	1003.171	
17/05/2022 17:00	16336800	7.724	901.131	10.932	1003.12	
17/05/2022 18:00	16340400	7.725	901.062	10.774	1002.709	
17/05/2022 19:00	16344000	7.73	900.497	10.879	1002.52	
17/05/2022 20:00	16347600	7.728	900.726	10.984	1001.71	
17/05/2022 21:00	16351200	7.718	901.717	10.879	1001.472	
17/05/2022 22:00	16354800	7.722	901.351	10.984	1001.776	
17/05/2022 23:00	16358400	7.719	901.653	10.879	1002.054	

WTP-BH045						
Date and Time	Elapsed Time (Seconds)	Corrected Level Depth To Water (mbgl)	Corrected Pressure (mBar)	Temperature (C)	Barometric Pressure (mBar)	Manual Dip Reading (mbgl)
18/05/2022 00:00	16362000	7.719	901.617	10.984	1002.659	
18/05/2022 01:00	16365600	7.717	901.858	10.879	1003.804	
18/05/2022 02:00	16369200	7.72	901.506	10.879	1004.33	
18/05/2022 03:00	16372800	7.724	901.111	10.879	1004.897	
18/05/2022 04:00	16376400	7.722	901.303	10.932	1005.134	
18/05/2022 05:00	16380000	7.724	901.173	10.879	1005.641	
18/05/2022 06:00	16383600	7.722	901.32	10.984	1005.718	
18/05/2022 07:00	16387200	7.731	900.433	10.879	1007.071	
18/05/2022 08:00	16390800	7.726	900.928	10.932	1006.947	
18/05/2022 09:00	16394400	7.731	900.412	10.879	1006.976	
18/05/2022 10:00	16398000	7.732	900.385	10.984	1006.02	
18/05/2022 11:00	16401600	7.735	900.002	10.879	1005.775	
18/05/2022 12:00	16405200	7.73	900.526	10.774	1004.97	
18/05/2022 13:00	16408800	7.734	900.105	10.826	1004.496	
18/05/2022 14:00	16412400	7.735	900.018	10.984	1003.741	
18/05/2022 15:00	16416000	7.732	900.309	10.879	1002.709	
18/05/2022 16:00	16419600	7.734	900.102	10.984	1002.046	
18/05/2022 17:00	16423200	7.726	900.934	10.879	1000.818	
18/05/2022 18:00	16426800	7.718	901.741	10.774	1001.224	
18/05/2022 19:00	16430400	7.725	901.021	10.879	1001.651	
18/05/2022 20:00	16434000	7.723	901.237	10.984	1001.487	
18/05/2022 21:00	16437600	7.72	901.551	10.932	1002.585	
18/05/2022 22:00	16441200	7.719	901.652	10.932	1004.324	
18/05/2022 23:00	16444800	7.726	900.956	10.879	1006.375	
19/05/2022 00:00	16448400	7.72	901.471	10.774	1006.613	
19/05/2022 01:00	16452000	7.721	901.374	10.879	1006.992	
19/05/2022 02:00	16455600	7.721	901.455	10.721	1006.718	
19/05/2022 03:00	16459200	7.723	901.247	10.879	1007.637	
19/05/2022 04:00	16462800	7.727	900.828	10.774	1008.234	
19/05/2022 05:00	16466400	7.735	900.018	10.879	1009.153	
19/05/2022 06:00	16470000	7.734	900.118	10.932	1009.252	
19/05/2022 07:00	16473600	7.734	900.173	10.932	1009.025	
19/05/2022 08:00	16477200	7.738	899.783	10.774	1009.394	
19/05/2022 09:00	16480800	7.742	899.335	10.879	1009.894	
19/05/2022 10:00	16484400	7.735	900.01	10.774	1009.57	
19/05/2022 11:00	16488000	7.743	899.283	10.879	1009.831	
19/05/2022 12:00	16491600	7.744	899.17	10.721	1009.866	
19/05/2022 13:00	16495200	7.744	899.134	10.879	1009.693	
19/05/2022 14:00	16498800	7.748	898.772	10.721	1009.862	
19/05/2022 15:00	16502400	7.749	898.64	10.879	1010.072	
19/05/2022 16:00	16506000	7.746	898.935	10.774	1009.897	
19/05/2022 17:00	16509600	7.751	898.486	10.879	1010.225	
19/05/2022 18:00	16513200	7.752	898.414	10.984	1009.89	
19/05/2022 19:00	16516800	7.749	898.653	10.879	1010.001	
19/05/2022 20:00	16520400	7.748	898.813	10.774	1010.019	

WTP-BH045						
Date and Time	**Elapsed Time (Seconds)**	**Corrected Level Depth To Water (mbgl)**	**Corrected Pressure (mBar)**	**Temperature (C)**	**Barometric Pressure (mBar)**	**Manual Dip Reading (mbgl)**
19/05/2022 21:00	16524000	7.742	899.355	10.879	1009.874	
19/05/2022 22:00	16527600	7.748	898.81	10.668	1010.488	
19/05/2022 23:00	16531200	7.74	899.595	10.879	1009.576	
20/05/2022 00:00	16534800	7.74	899.582	10.721	1009.512	
20/05/2022 01:00	16538400	7.736	899.906	10.879	1009.265	
20/05/2022 02:00	16542000	7.738	899.749	10.826	1009.167	
20/05/2022 03:00	16545600	7.728	900.699	10.879	1007.84	
20/05/2022 04:00	16549200	7.734	900.111	10.984	1007.502	
20/05/2022 05:00	16552800	7.734	900.117	10.879	1007.272	
20/05/2022 06:00	16556400	7.736	899.914	10.774	1006.847	
20/05/2022 07:00	16560000	7.734	900.176	10.879	1006.637	
20/05/2022 08:00	16563600	7.74	899.542	10.879	1006.868	
20/05/2022 09:00	16567200	7.745	899.024	10.879	1006.984	7.72

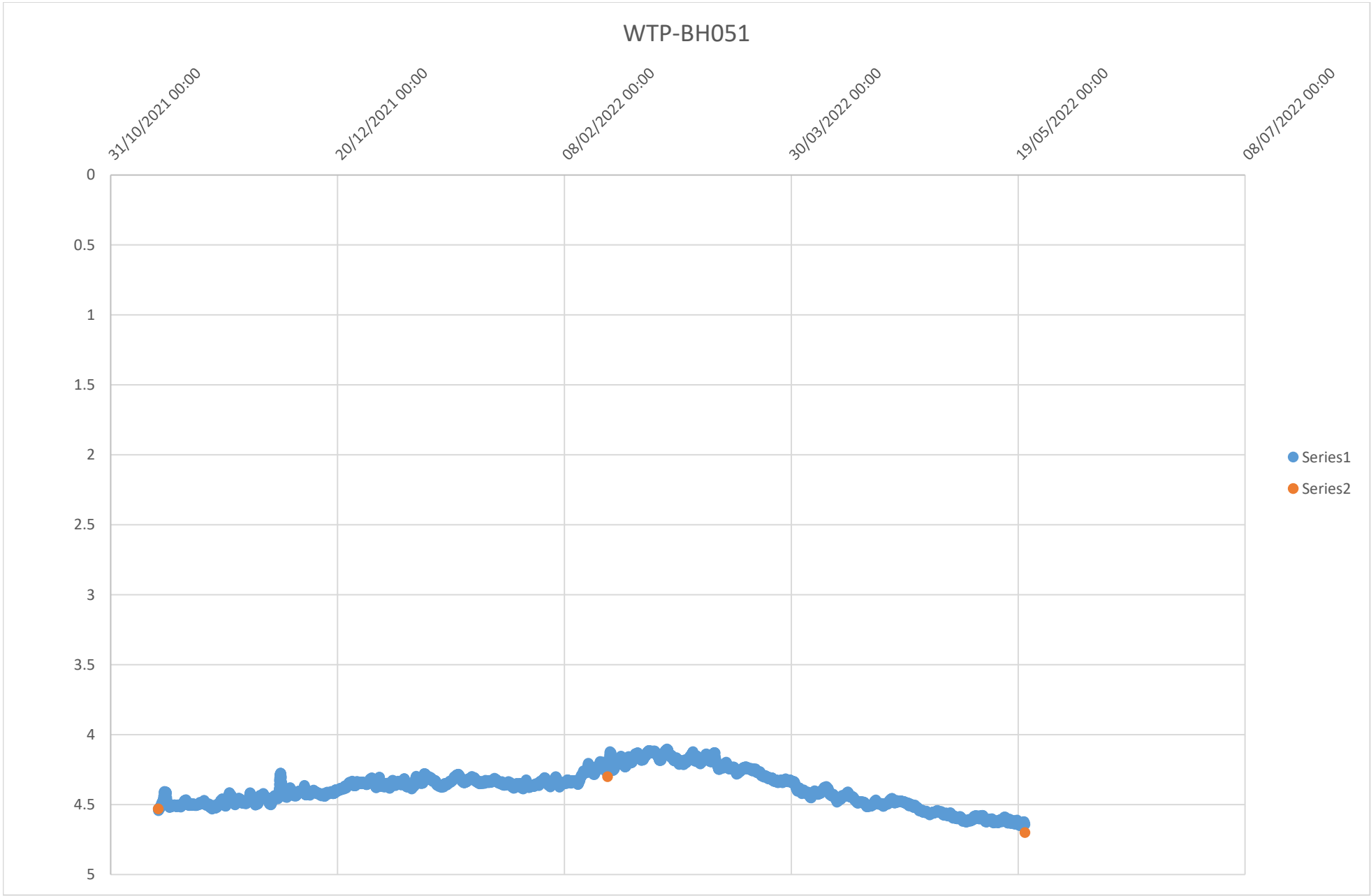
WTP-BH051
31/10/2021 00:00
20/12/2021 00:00
08/02/2022 00:00
30/03/2022 00:00
19/05/2022 00:00
08/07/2022 00:00
0
0.5
1
1.5
2
2.5
3
3.5
4
4.5
5
Series1
Series2

WTP-BH051						
Date and Time	Elapsed Time (Seconds)	Corrected Level Depth To Water (mbgl)	Corrected Pressure (mBar)	Temperature (C)	Barometric Pressure (mBar)	Manual Dip Reading (mbgl)
10/11/2021 12:00	0	4.53	1168.054	10.797	1017.683	4.53
10/11/2021 13:00	3600	4.543	1166.736	10.526	1017.845	
10/11/2021 14:00	7200	4.54	1167.094	10.58	1017.231	
10/11/2021 15:00	10800	4.538	1167.319	10.58	1016.891	
10/11/2021 16:00	14400	4.532	1167.862	10.526	1016.372	
10/11/2021 17:00	18000	4.525	1168.554	10.526	1016.549	
10/11/2021 18:00	21600	4.526	1168.448	10.526	1017.06	
10/11/2021 19:00	25200	4.524	1168.668	10.526	1017.014	
10/11/2021 20:00	28800	4.522	1168.819	10.526	1016.747	
10/11/2021 21:00	32400	4.518	1169.276	10.526	1016.87	
10/11/2021 22:00	36000	4.524	1168.655	10.526	1017.144	
10/11/2021 23:00	39600	4.515	1169.555	10.526	1016.533	
11/11/2021 00:00	43200	4.507	1170.349	10.526	1015.913	
11/11/2021 01:00	46800	4.509	1170.07	10.526	1015.845	
11/11/2021 02:00	50400	4.507	1170.266	10.526	1015.358	
11/11/2021 03:00	54000	4.502	1170.825	10.526	1014.278	
11/11/2021 04:00	57600	4.5	1170.964	10.526	1013.907	
11/11/2021 05:00	61200	4.494	1171.586	10.526	1013.169	
11/11/2021 06:00	64800	4.496	1171.399	10.526	1012.661	
11/11/2021 07:00	68400	4.487	1172.305	10.526	1011.175	
11/11/2021 08:00	72000	4.483	1172.631	10.526	1010.501	
11/11/2021 09:00	75600	4.486	1172.37	10.526	1010.241	
11/11/2021 10:00	79200	4.485	1172.453	10.58	1009.554	
11/11/2021 11:00	82800	4.483	1172.654	10.58	1008.716	
11/11/2021 12:00	86400	4.48	1172.996	10.526	1007.935	
11/11/2021 13:00	90000	4.47	1173.933	10.58	1006.684	
11/11/2021 14:00	93600	4.461	1174.798	10.526	1004.858	
11/11/2021 15:00	97200	4.464	1174.527	10.526	1004.202	
11/11/2021 16:00	100800	4.441	1176.741	10.526	1001.293	
11/11/2021 17:00	104400	4.466	1174.298	10.58	1003.133	
11/11/2021 18:00	108000	4.41	1179.796	10.526	997.427	
11/11/2021 19:00	111600	4.413	1179.542	10.526	996.987	
11/11/2021 20:00	115200	4.418	1179.045	10.526	997.426	
11/11/2021 21:00	118800	4.406	1180.18	10.58	995.745	
11/11/2021 22:00	122400	4.412	1179.604	10.58	995.858	
11/11/2021 23:00	126000	4.418	1179.038	10.526	995.695	
12/11/2021 00:00	129600	4.409	1179.889	10.58	994.705	
12/11/2021 01:00	133200	4.409	1179.941	10.58	994.016	
12/11/2021 02:00	136800	4.409	1179.862	10.58	993.69	
12/11/2021 03:00	140400	4.41	1179.822	10.472	993.315	
12/11/2021 04:00	144000	4.41	1179.809	10.58	993.453	
12/11/2021 05:00	147600	4.411	1179.676	10.526	993.378	
12/11/2021 06:00	151200	4.413	1179.546	10.526	992.814	
12/11/2021 07:00	154800	4.419	1178.923	10.58	993.065	
12/11/2021 08:00	158400	4.451	1175.781	10.58	996.208	

WTP-BH051						
Date and Time	Elapsed Time (Seconds)	Corrected Level Depth To Water (mbgl)	Corrected Pressure (mBar)	Temperature (C)	Barometric Pressure (mBar)	Manual Dip Reading (mbgl)
12/11/2021 09:00	162000	4.467	1174.209	10.526	997.688	
12/11/2021 10:00	165600	4.469	1174.04	10.58	998.006	
12/11/2021 11:00	169200	4.479	1173.031	10.526	999.503	
12/11/2021 12:00	172800	4.486	1172.411	10.472	1000.205	
12/11/2021 13:00	176400	4.491	1171.858	10.472	1001.336	
12/11/2021 14:00	180000	4.492	1171.795	10.58	1001.988	
12/11/2021 15:00	183600	4.496	1171.363	10.635	1003.091	
12/11/2021 16:00	187200	4.499	1171.066	10.472	1004.04	
12/11/2021 17:00	190800	4.499	1171.104	10.526	1004.73	
12/11/2021 18:00	194400	4.506	1170.442	10.58	1006.005	
12/11/2021 19:00	198000	4.505	1170.55	10.526	1006.558	
12/11/2021 20:00	201600	4.508	1170.171	10.472	1007.714	
12/11/2021 21:00	205200	4.511	1169.939	10.526	1008.096	
12/11/2021 22:00	208800	4.514	1169.611	10.472	1008.91	
12/11/2021 23:00	212400	4.51	1170.031	10.526	1009.626	
13/11/2021 00:00	216000	4.521	1168.979	10.526	1010.446	
13/11/2021 01:00	219600	4.516	1169.449	10.58	1010.647	
13/11/2021 02:00	223200	4.51	1170.063	10.635	1010.647	
13/11/2021 03:00	226800	4.513	1169.733	10.472	1011.048	
13/11/2021 04:00	230400	4.509	1170.132	10.472	1011.171	
13/11/2021 05:00	234000	4.512	1169.785	10.526	1012.073	
13/11/2021 06:00	237600	4.511	1169.949	10.526	1012.256	
13/11/2021 07:00	241200	4.509	1170.067	10.58	1012.347	
13/11/2021 08:00	244800	4.514	1169.597	10.526	1012.898	
13/11/2021 09:00	248400	4.514	1169.619	10.58	1013.605	
13/11/2021 10:00	252000	4.512	1169.83	10.526	1013.708	
13/11/2021 11:00	255600	4.51	1170.015	10.58	1014.079	
13/11/2021 12:00	259200	4.511	1169.914	10.635	1014.272	
13/11/2021 13:00	262800	4.514	1169.612	10.417	1014.496	
13/11/2021 14:00	266400	4.509	1170.141	10.58	1014.417	
13/11/2021 15:00	270000	4.507	1170.297	10.526	1014.458	
13/11/2021 16:00	273600	4.505	1170.478	10.58	1014.369	
13/11/2021 17:00	277200	4.506	1170.384	10.472	1014.801	
13/11/2021 18:00	280800	4.508	1170.196	10.526	1015.371	
13/11/2021 19:00	284400	4.509	1170.063	10.472	1015.701	
13/11/2021 20:00	288000	4.512	1169.783	10.472	1016.039	
13/11/2021 21:00	291600	4.511	1169.95	10.58	1016.056	
13/11/2021 22:00	295200	4.509	1170.116	10.58	1016.411	
13/11/2021 23:00	298800	4.51	1169.993	10.526	1016.443	
14/11/2021 00:00	302400	4.508	1170.167	10.58	1016.593	
14/11/2021 01:00	306000	4.502	1170.761	10.472	1016.104	
14/11/2021 02:00	309600	4.502	1170.755	10.526	1016.145	
14/11/2021 03:00	313200	4.509	1170.126	10.58	1016.866	
14/11/2021 04:00	316800	4.506	1170.454	10.526	1016.851	
14/11/2021 05:00	320400	4.505	1170.526	10.472	1016.919	

WTP-BH051						
Date and Time	Elapsed Time (Seconds)	Corrected Level Depth To Water (mbgl)	Corrected Pressure (mBar)	Temperature (C)	Barometric Pressure (mBar)	Manual Dip Reading (mbgl)
14/11/2021 06:00	324000	4.511	1169.886	10.472	1017.501	
14/11/2021 07:00	327600	4.505	1170.529	10.526	1017.24	
14/11/2021 08:00	331200	4.509	1170.085	10.472	1017.882	
14/11/2021 09:00	334800	4.505	1170.475	10.472	1018.014	
14/11/2021 10:00	338400	4.515	1169.526	10.58	1018.799	
14/11/2021 11:00	342000	4.515	1169.57	10.526	1018.953	
14/11/2021 12:00	345600	4.512	1169.828	10.58	1019.135	
14/11/2021 13:00	349200	4.513	1169.715	10.472	1019.005	
14/11/2021 14:00	352800	4.513	1169.736	10.472	1019.1	
14/11/2021 15:00	356400	4.512	1169.847	10.58	1018.652	
14/11/2021 16:00	360000	4.504	1170.641	10.472	1018.254	
14/11/2021 17:00	363600	4.506	1170.384	10.526	1018.487	
14/11/2021 18:00	367200	4.502	1170.818	10.526	1018.169	
14/11/2021 19:00	370800	4.511	1169.938	10.472	1019.189	
14/11/2021 20:00	374400	4.508	1170.227	10.472	1019.189	
14/11/2021 21:00	378000	4.504	1170.574	10.526	1019.05	
14/11/2021 22:00	381600	4.506	1170.401	10.526	1019.107	
14/11/2021 23:00	385200	4.503	1170.73	10.472	1018.917	
15/11/2021 00:00	388800	4.504	1170.622	10.526	1019.409	
15/11/2021 01:00	392400	4.514	1169.619	10.472	1020.493	
15/11/2021 02:00	396000	4.509	1170.086	10.526	1020.292	
15/11/2021 03:00	399600	4.505	1170.473	10.58	1020.113	
15/11/2021 04:00	403200	4.508	1170.212	10.472	1020.711	
15/11/2021 05:00	406800	4.508	1170.241	10.526	1020.833	
15/11/2021 06:00	410400	4.507	1170.313	10.526	1021.109	
15/11/2021 07:00	414000	4.512	1169.792	10.472	1021.827	
15/11/2021 08:00	417600	4.509	1170.091	10.526	1021.911	
15/11/2021 09:00	421200	4.513	1169.71	10.526	1022.755	
15/11/2021 10:00	424800	4.515	1169.542	10.526	1023.214	
15/11/2021 11:00	428400	4.517	1169.338	10.526	1023.65	
15/11/2021 12:00	432000	4.514	1169.582	10.526	1023.406	
15/11/2021 13:00	435600	4.51	1170.039	10.472	1022.972	
15/11/2021 14:00	439200	4.503	1170.698	10.58	1022.556	
15/11/2021 15:00	442800	4.506	1170.411	10.526	1022.229	
15/11/2021 16:00	446400	4.506	1170.447	10.472	1022.332	
15/11/2021 17:00	450000	4.503	1170.723	10.526	1022.09	
15/11/2021 18:00	453600	4.496	1171.405	10.526	1021.582	
15/11/2021 19:00	457200	4.501	1170.912	10.526	1021.844	
15/11/2021 20:00	460800	4.497	1171.268	10.526	1021.836	
15/11/2021 21:00	464400	4.497	1171.255	10.526	1021.442	
15/11/2021 22:00	468000	4.497	1171.298	10.526	1021.342	
15/11/2021 23:00	471600	4.491	1171.918	10.58	1020.581	
16/11/2021 00:00	475200	4.493	1171.727	10.472	1020.356	
16/11/2021 01:00	478800	4.484	1172.525	10.526	1019.303	
16/11/2021 02:00	482400	4.482	1172.771	10.526	1018.709	

WTP-BH051						
Date and Time	Elapsed Time (Seconds)	Corrected Level Depth To Water (mbgl)	Corrected Pressure (mBar)	Temperature (C)	Barometric Pressure (mBar)	Manual Dip Reading (mbgl)
16/11/2021 03:00	486000	4.479	1173.002	10.58	1017.932	
16/11/2021 04:00	489600	4.479	1173.033	10.526	1017.519	
16/11/2021 05:00	493200	4.476	1173.33	10.472	1016.782	
16/11/2021 06:00	496800	4.475	1173.475	10.472	1016.173	
16/11/2021 07:00	500400	4.469	1174.049	10.526	1015.459	
16/11/2021 08:00	504000	4.47	1173.933	10.526	1015.286	
16/11/2021 09:00	507600	4.477	1173.279	10.526	1015.534	
16/11/2021 10:00	511200	4.477	1173.224	10.526	1015.24	
16/11/2021 11:00	514800	4.475	1173.41	10.526	1014.591	
16/11/2021 12:00	518400	4.468	1174.104	10.526	1013.491	
16/11/2021 13:00	522000	4.468	1174.089	10.526	1013.216	
16/11/2021 14:00	525600	4.465	1174.398	10.58	1012.651	
16/11/2021 15:00	529200	4.47	1173.891	10.472	1012.453	
16/11/2021 16:00	532800	4.474	1173.559	10.472	1012.785	
16/11/2021 17:00	536400	4.482	1172.771	10.526	1014.129	
16/11/2021 18:00	540000	4.488	1172.196	10.526	1014.703	
16/11/2021 19:00	543600	4.493	1171.64	10.526	1015.376	
16/11/2021 20:00	547200	4.487	1172.232	10.526	1015.189	
16/11/2021 21:00	550800	4.494	1171.573	10.526	1016.08	
16/11/2021 22:00	554400	4.495	1171.503	10.526	1016.614	
16/11/2021 23:00	558000	4.501	1170.906	10.526	1017.153	
17/11/2021 00:00	561600	4.5	1171.005	10.526	1017.344	
17/11/2021 01:00	565200	4.497	1171.265	10.526	1017.316	
17/11/2021 02:00	568800	4.502	1170.771	10.526	1017.867	
17/11/2021 03:00	572400	4.501	1170.868	10.526	1018.118	
17/11/2021 04:00	576000	4.502	1170.781	10.526	1018.321	
17/11/2021 05:00	579600	4.506	1170.393	10.526	1019.29	
17/11/2021 06:00	583200	4.501	1170.929	10.526	1019.159	
17/11/2021 07:00	586800	4.499	1171.134	10.526	1019.244	
17/11/2021 08:00	590400	4.503	1170.666	10.526	1019.944	
17/11/2021 09:00	594000	4.5	1171.009	10.472	1020.147	
17/11/2021 10:00	597600	4.504	1170.634	10.472	1020.579	
17/11/2021 11:00	601200	4.506	1170.447	10.526	1020.627	
17/11/2021 12:00	604800	4.501	1170.894	10.526	1020.412	
17/11/2021 13:00	608400	4.499	1171.097	10.526	1020.325	
17/11/2021 14:00	612000	4.495	1171.459	10.526	1019.731	
17/11/2021 15:00	615600	4.492	1171.766	10.526	1019.539	
17/11/2021 16:00	619200	4.498	1171.162	10.526	1020.201	
17/11/2021 17:00	622800	4.497	1171.258	10.526	1019.874	
17/11/2021 18:00	626400	4.499	1171.131	10.526	1020.639	
17/11/2021 19:00	630000	4.499	1171.045	10.526	1020.899	
17/11/2021 20:00	633600	4.498	1171.185	10.526	1020.758	
17/11/2021 21:00	637200	4.501	1170.882	10.526	1021.119	
17/11/2021 22:00	640800	4.506	1170.44	10.526	1021.561	
17/11/2021 23:00	644400	4.5	1171.002	10.526	1021.232	

WTP-BH051						
Date and Time	Elapsed Time (Seconds)	Corrected Level Depth To Water (mbgl)	Corrected Pressure (mBar)	Temperature (C)	Barometric Pressure (mBar)	Manual Dip Reading (mbgl)
18/11/2021 00:00	648000	4.495	1171.444	10.526	1020.789	
18/11/2021 01:00	651600	4.499	1171.125	10.526	1021.399	
18/11/2021 02:00	655200	4.499	1171.133	10.58	1021.367	
18/11/2021 03:00	658800	4.502	1170.81	10.526	1021.366	
18/11/2021 04:00	662400	4.497	1171.302	10.472	1021.245	
18/11/2021 05:00	666000	4.494	1171.622	10.526	1021.075	
18/11/2021 06:00	669600	4.495	1171.457	10.526	1021.357	
18/11/2021 07:00	673200	4.5	1170.974	10.526	1022.13	
18/11/2021 08:00	676800	4.505	1170.543	10.526	1022.792	
18/11/2021 09:00	680400	4.502	1170.787	10.526	1022.955	
18/11/2021 10:00	684000	4.501	1170.858	10.526	1022.651	
18/11/2021 11:00	687600	4.507	1170.326	10.472	1023.671	
18/11/2021 12:00	691200	4.503	1170.714	10.526	1023.202	
18/11/2021 13:00	694800	4.504	1170.565	10.526	1023.583	
18/11/2021 14:00	698400	4.506	1170.444	10.472	1023.495	
18/11/2021 15:00	702000	4.504	1170.611	10.526	1023.247	
18/11/2021 16:00	705600	4.5	1170.977	10.526	1023.112	
18/11/2021 17:00	709200	4.503	1170.731	10.472	1023.093	
18/11/2021 18:00	712800	4.5	1170.981	10.526	1023.34	
18/11/2021 19:00	716400	4.507	1170.265	10.472	1024.022	
18/11/2021 20:00	720000	4.502	1170.808	10.526	1023.687	
18/11/2021 21:00	723600	4.507	1170.316	10.526	1024.179	
18/11/2021 22:00	727200	4.507	1170.302	10.526	1024.309	
18/11/2021 23:00	730800	4.5	1170.996	10.526	1023.847	
19/11/2021 00:00	734400	4.5	1171.027	10.526	1023.817	
19/11/2021 01:00	738000	4.502	1170.764	10.526	1024.137	
19/11/2021 02:00	741600	4.497	1171.247	10.526	1023.364	
19/11/2021 03:00	745200	4.5	1171.035	10.526	1023.344	
19/11/2021 04:00	748800	4.501	1170.93	10.58	1023.716	
19/11/2021 05:00	752400	4.495	1171.436	10.526	1023.175	
19/11/2021 06:00	756000	4.496	1171.39	10.526	1023.105	
19/11/2021 07:00	759600	4.495	1171.51	10.526	1023.507	
19/11/2021 08:00	763200	4.495	1171.505	10.526	1023.629	
19/11/2021 09:00	766800	4.502	1170.833	10.526	1024.301	
19/11/2021 10:00	770400	4.496	1171.397	10.526	1024.258	
19/11/2021 11:00	774000	4.494	1171.551	10.526	1024.104	
19/11/2021 12:00	777600	4.498	1171.197	10.526	1024.227	
19/11/2021 13:00	781200	4.491	1171.9	10.58	1023.674	
19/11/2021 14:00	784800	4.49	1172.005	10.526	1023.302	
19/11/2021 15:00	788400	4.484	1172.512	10.58	1022.656	
19/11/2021 16:00	792000	4.491	1171.862	10.526	1023.214	
19/11/2021 17:00	795600	4.486	1172.393	10.526	1022.857	
19/11/2021 18:00	799200	4.491	1171.886	10.58	1022.992	
19/11/2021 19:00	802800	4.493	1171.689	10.472	1022.946	
19/11/2021 20:00	806400	4.494	1171.623	10.526	1023.22	

WTP-BH051						
Date and Time	Elapsed Time (Seconds)	Corrected Level Depth To Water (mbgl)	Corrected Pressure (mBar)	Temperature (C)	Barometric Pressure (mBar)	Manual Dip Reading (mbgl)
19/11/2021 21:00	810000	4.492	1171.743	10.58	1023.02	
19/11/2021 22:00	813600	4.49	1171.942	10.526	1022.727	
19/11/2021 23:00	817200	4.489	1172.081	10.58	1022.565	
20/11/2021 00:00	820800	4.496	1171.39	10.526	1022.932	
20/11/2021 01:00	824400	4.495	1171.526	10.526	1022.563	
20/11/2021 02:00	828000	4.491	1171.874	10.58	1021.844	
20/11/2021 03:00	831600	4.488	1172.135	10.58	1021.35	
20/11/2021 04:00	835200	4.482	1172.72	10.526	1020.731	
20/11/2021 05:00	838800	4.489	1172.093	10.526	1021.242	
20/11/2021 06:00	842400	4.486	1172.361	10.526	1020.974	
20/11/2021 07:00	846000	4.482	1172.738	10.526	1020.423	
20/11/2021 08:00	849600	4.483	1172.633	10.58	1020.389	
20/11/2021 09:00	853200	4.481	1172.856	10.526	1020.364	
20/11/2021 10:00	856800	4.481	1172.851	10.526	1020.194	
20/11/2021 11:00	860400	4.478	1173.132	10.58	1019.947	
20/11/2021 12:00	864000	4.481	1172.847	10.58	1020	
20/11/2021 13:00	867600	4.481	1172.903	10.526	1019.446	
20/11/2021 14:00	871200	4.469	1174.009	10.526	1018.166	
20/11/2021 15:00	874800	4.472	1173.695	10.526	1018.365	
20/11/2021 16:00	878400	4.482	1172.746	10.526	1019.14	
20/11/2021 17:00	882000	4.486	1172.332	10.472	1019.345	
20/11/2021 18:00	885600	4.483	1172.67	10.526	1019.39	
20/11/2021 19:00	889200	4.492	1171.801	10.58	1020.06	
20/11/2021 20:00	892800	4.49	1172.015	10.526	1020.161	
20/11/2021 21:00	896400	4.487	1172.29	10.526	1020.465	
20/11/2021 22:00	900000	4.497	1171.331	10.526	1021.193	
20/11/2021 23:00	903600	4.494	1171.621	10.58	1021.052	
21/11/2021 00:00	907200	4.499	1171.121	10.58	1021.495	
21/11/2021 01:00	910800	4.498	1171.199	10.58	1021.649	
21/11/2021 02:00	914400	4.5	1171.018	10.526	1021.854	
21/11/2021 03:00	918000	4.507	1170.33	10.472	1022.797	
21/11/2021 04:00	921600	4.503	1170.676	10.526	1022.369	
21/11/2021 05:00	925200	4.503	1170.68	10.58	1022.516	
21/11/2021 06:00	928800	4.496	1171.426	10.526	1021.735	
21/11/2021 07:00	932400	4.499	1171.094	10.526	1022.357	
21/11/2021 08:00	936000	4.5	1170.984	10.526	1022.758	
21/11/2021 09:00	939600	4.503	1170.714	10.526	1023.376	
21/11/2021 10:00	943200	4.501	1170.94	10.526	1023.613	
21/11/2021 11:00	946800	4.501	1170.873	10.58	1024.237	
21/11/2021 12:00	950400	4.501	1170.871	10.526	1024.437	
21/11/2021 13:00	954000	4.499	1171.08	10.58	1024.262	
21/11/2021 14:00	957600	4.498	1171.155	10.526	1024.211	
21/11/2021 15:00	961200	4.496	1171.38	10.526	1024.218	
21/11/2021 16:00	964800	4.496	1171.344	10.472	1024.336	
21/11/2021 17:00	968400	4.503	1170.661	10.526	1025.11	

WTP-BH051						
Date and Time	Elapsed Time (Seconds)	Corrected Level Depth To Water (mbgl)	Corrected Pressure (mBar)	Temperature (C)	Barometric Pressure (mBar)	Manual Dip Reading (mbgl)
21/11/2021 18:00	972000	4.511	1169.894	10.526	1026.225	
21/11/2021 19:00	975600	4.515	1169.521	10.526	1026.889	
21/11/2021 20:00	979200	4.513	1169.716	10.526	1027.157	
21/11/2021 21:00	982800	4.517	1169.376	10.526	1027.729	
21/11/2021 22:00	986400	4.519	1169.177	10.526	1028.393	
21/11/2021 23:00	990000	4.521	1168.963	10.526	1029.014	
22/11/2021 00:00	993600	4.515	1169.492	10.526	1028.6	
22/11/2021 01:00	997200	4.523	1168.748	10.472	1029.194	
22/11/2021 02:00	1000800	4.518	1169.234	10.526	1029.09	
22/11/2021 03:00	1004400	4.524	1168.657	10.526	1029.841	
22/11/2021 04:00	1008000	4.523	1168.713	10.526	1030.192	
22/11/2021 05:00	1011600	4.522	1168.862	10.526	1030.042	
22/11/2021 06:00	1015200	4.524	1168.675	10.472	1030.543	
22/11/2021 07:00	1018800	4.527	1168.368	10.472	1031.199	
22/11/2021 08:00	1022400	4.532	1167.851	10.526	1032.156	
22/11/2021 09:00	1026000	4.527	1168.331	10.472	1032.048	
22/11/2021 10:00	1029600	4.523	1168.709	10.526	1031.879	
22/11/2021 11:00	1033200	4.518	1169.259	10.526	1031.734	
22/11/2021 12:00	1036800	4.517	1169.296	10.526	1032.046	
22/11/2021 13:00	1040400	4.517	1169.375	10.526	1031.735	
22/11/2021 14:00	1044000	4.511	1169.912	10.526	1031.372	
22/11/2021 15:00	1047600	4.509	1170.156	10.526	1031.245	
22/11/2021 16:00	1051200	4.505	1170.507	10.526	1031.125	
22/11/2021 17:00	1054800	4.514	1169.588	10.526	1031.754	
22/11/2021 18:00	1058400	4.522	1168.883	10.526	1032.343	
22/11/2021 19:00	1062000	4.52	1169.004	10.472	1032.362	
22/11/2021 20:00	1065600	4.517	1169.282	10.58	1032.501	
22/11/2021 21:00	1069200	4.522	1168.865	10.526	1033	
22/11/2021 22:00	1072800	4.518	1169.196	10.526	1032.9	
22/11/2021 23:00	1076400	4.521	1168.958	10.526	1033.255	
23/11/2021 00:00	1080000	4.526	1168.415	10.526	1033.508	
23/11/2021 01:00	1083600	4.522	1168.862	10.526	1033.409	
23/11/2021 02:00	1087200	4.521	1168.963	10.526	1032.959	
23/11/2021 03:00	1090800	4.52	1168.995	10.526	1033.16	
23/11/2021 04:00	1094400	4.526	1168.495	10.58	1033.114	
23/11/2021 05:00	1098000	4.523	1168.737	10.526	1033.07	
23/11/2021 06:00	1101600	4.52	1169.033	10.526	1032.599	
23/11/2021 07:00	1105200	4.518	1169.249	10.526	1032.499	
23/11/2021 08:00	1108800	4.514	1169.588	10.526	1032.103	
23/11/2021 09:00	1112400	4.517	1169.318	10.526	1032.662	
23/11/2021 10:00	1116000	4.52	1169.083	10.526	1032.84	
23/11/2021 11:00	1119600	4.515	1169.564	10.526	1032.648	
23/11/2021 12:00	1123200	4.517	1169.327	10.526	1032.364	
23/11/2021 13:00	1126800	4.505	1170.488	10.526	1031.319	
23/11/2021 14:00	1130400	4.502	1170.781	10.526	1030.967	

WTP-BH051						
Date and Time	Elapsed Time (Seconds)	Corrected Level Depth To Water (mbgl)	Corrected Pressure (mBar)	Temperature (C)	Barometric Pressure (mBar)	Manual Dip Reading (mbgl)
23/11/2021 15:00	1134000	4.494	1171.576	10.526	1029.94	
23/11/2021 16:00	1137600	4.499	1171.105	10.526	1030.063	
23/11/2021 17:00	1141200	4.496	1171.428	10.526	1029.798	
23/11/2021 18:00	1144800	4.498	1171.177	10.58	1029.503	
23/11/2021 19:00	1148400	4.505	1170.504	10.526	1029.736	
23/11/2021 20:00	1152000	4.501	1170.915	10.526	1029.499	
23/11/2021 21:00	1155600	4.501	1170.857	10.526	1029.208	
23/11/2021 22:00	1159200	4.497	1171.3	10.526	1028.359	
23/11/2021 23:00	1162800	4.496	1171.414	10.526	1028.129	
24/11/2021 00:00	1166400	4.492	1171.755	10.526	1026.975	
24/11/2021 01:00	1170000	4.489	1172.052	10.526	1026.447	
24/11/2021 02:00	1173600	4.485	1172.47	10.526	1025.39	
24/11/2021 03:00	1177200	4.486	1172.405	10.526	1024.933	
24/11/2021 04:00	1180800	4.481	1172.846	10.526	1023.679	
24/11/2021 05:00	1184400	4.478	1173.104	10.526	1022.784	
24/11/2021 06:00	1188000	4.47	1173.906	10.526	1021.344	
24/11/2021 07:00	1191600	4.476	1173.375	10.526	1021.005	
24/11/2021 08:00	1195200	4.469	1174.064	10.526	1019.967	
24/11/2021 09:00	1198800	4.47	1173.974	10.526	1019.362	
24/11/2021 10:00	1202400	4.467	1174.271	10.526	1018.716	
24/11/2021 11:00	1206000	4.471	1173.803	10.526	1018.952	
24/11/2021 12:00	1209600	4.471	1173.799	10.526	1018.376	
24/11/2021 13:00	1213200	4.465	1174.467	10.526	1017.303	
24/11/2021 14:00	1216800	4.459	1175.044	10.526	1016.61	
24/11/2021 15:00	1220400	4.46	1174.947	10.58	1016.393	
24/11/2021 16:00	1224000	4.464	1174.566	10.526	1016.508	
24/11/2021 17:00	1227600	4.47	1173.887	10.526	1016.839	
24/11/2021 18:00	1231200	4.475	1173.44	10.526	1017.46	
24/11/2021 19:00	1234800	4.482	1172.721	10.526	1017.889	
24/11/2021 20:00	1238400	4.483	1172.658	10.526	1018.357	
24/11/2021 21:00	1242000	4.495	1171.51	10.526	1019.39	
24/11/2021 22:00	1245600	4.494	1171.593	10.526	1019.596	
24/11/2021 23:00	1249200	4.494	1171.555	10.526	1020.156	
25/11/2021 00:00	1252800	4.498	1171.19	10.526	1020.928	
25/11/2021 01:00	1256400	4.501	1170.87	10.526	1021.305	
25/11/2021 02:00	1260000	4.505	1170.465	10.526	1021.827	
25/11/2021 03:00	1263600	4.502	1170.774	10.526	1021.691	
25/11/2021 04:00	1267200	4.506	1170.394	10.526	1022.303	
25/11/2021 05:00	1270800	4.504	1170.572	10.526	1022.241	
25/11/2021 06:00	1274400	4.51	1170.004	10.526	1022.983	
25/11/2021 07:00	1278000	4.507	1170.292	10.526	1022.927	
25/11/2021 08:00	1281600	4.511	1169.912	10.526	1023.481	
25/11/2021 09:00	1285200	4.511	1169.909	10.526	1023.833	
25/11/2021 10:00	1288800	4.504	1170.625	10.526	1023.291	
25/11/2021 11:00	1292400	4.506	1170.38	10.526	1023.768	

WTP-BH051						
Date and Time	Elapsed Time (Seconds)	Corrected Level Depth To Water (mbgl)	Corrected Pressure (mBar)	Temperature (C)	Barometric Pressure (mBar)	Manual Dip Reading (mbgl)
25/11/2021 12:00	1296000	4.497	1171.309	10.526	1022.839	
25/11/2021 13:00	1299600	4.487	1172.288	10.526	1021.975	
25/11/2021 14:00	1303200	4.483	1172.677	10.526	1021.528	
25/11/2021 15:00	1306800	4.483	1172.641	10.526	1020.868	
25/11/2021 16:00	1310400	4.477	1173.245	10.526	1020.032	
25/11/2021 17:00	1314000	4.469	1174.031	10.526	1018.724	
25/11/2021 18:00	1317600	4.462	1174.76	10.526	1017.764	
25/11/2021 19:00	1321200	4.466	1174.341	10.526	1017.545	
25/11/2021 20:00	1324800	4.458	1175.14	10.526	1015.992	
25/11/2021 21:00	1328400	4.455	1175.415	10.526	1014.615	
25/11/2021 22:00	1332000	4.446	1176.247	10.526	1012.739	
25/11/2021 23:00	1335600	4.441	1176.799	10.526	1011.143	
26/11/2021 00:00	1339200	4.434	1177.496	10.526	1009.636	
26/11/2021 01:00	1342800	4.432	1177.677	10.526	1008.294	
26/11/2021 02:00	1346400	4.42	1178.837	10.526	1006.033	
26/11/2021 03:00	1350000	4.424	1178.478	10.526	1005.06	
26/11/2021 04:00	1353600	4.416	1179.182	10.526	1003.487	
26/11/2021 05:00	1357200	4.415	1179.309	10.526	1001.853	
26/11/2021 06:00	1360800	4.42	1178.811	10.526	1001.425	
26/11/2021 07:00	1364400	4.423	1178.504	10.472	1001.118	
26/11/2021 08:00	1368000	4.429	1177.912	10.526	1001.049	
26/11/2021 09:00	1371600	4.435	1177.346	10.526	1001.326	
26/11/2021 10:00	1375200	4.437	1177.197	10.526	1001.012	
26/11/2021 11:00	1378800	4.435	1177.377	10.526	1000.832	
26/11/2021 12:00	1382400	4.43	1177.898	10.526	1000.137	
26/11/2021 13:00	1386000	4.437	1177.187	10.526	1000.616	
26/11/2021 14:00	1389600	4.437	1177.146	10.526	1000.309	
26/11/2021 15:00	1393200	4.438	1177.099	10.526	999.835	
26/11/2021 16:00	1396800	4.439	1176.952	10.526	999.808	
26/11/2021 17:00	1400400	4.448	1176.099	10.526	1001.067	
26/11/2021 18:00	1404000	4.452	1175.67	10.526	1001.09	
26/11/2021 19:00	1407600	4.452	1175.736	10.526	1001.082	
26/11/2021 20:00	1411200	4.458	1175.144	10.526	1002.022	
26/11/2021 21:00	1414800	4.463	1174.628	10.526	1002.422	
26/11/2021 22:00	1418400	4.467	1174.185	10.526	1003.212	
26/11/2021 23:00	1422000	4.472	1173.751	10.526	1004.109	
27/11/2021 00:00	1425600	4.473	1173.678	10.526	1004.936	
27/11/2021 01:00	1429200	4.474	1173.558	10.526	1005.52	
27/11/2021 02:00	1432800	4.484	1172.512	10.526	1006.623	
27/11/2021 03:00	1436400	4.486	1172.377	10.58	1007.371	
27/11/2021 04:00	1440000	4.491	1171.872	10.526	1008.48	
27/11/2021 05:00	1443600	4.494	1171.617	10.526	1009.024	
27/11/2021 06:00	1447200	4.491	1171.91	10.526	1009.658	
27/11/2021 07:00	1450800	4.494	1171.556	10.526	1010.302	
27/11/2021 08:00	1454400	4.494	1171.549	10.526	1010.714	

WTP-BH051						
Date and Time	Elapsed Time (Seconds)	Corrected Level Depth To Water (mbgl)	Corrected Pressure (mBar)	Temperature (C)	Barometric Pressure (mBar)	Manual Dip Reading (mbgl)
27/11/2021 09:00	1458000	4.5	1171.017	10.526	1011.884	
27/11/2021 10:00	1461600	4.501	1170.854	10.526	1012.221	
27/11/2021 11:00	1465200	4.496	1171.386	10.526	1012.21	
27/11/2021 12:00	1468800	4.491	1171.88	10.526	1012.296	
27/11/2021 13:00	1472400	4.491	1171.917	10.526	1012.665	
27/11/2021 14:00	1476000	4.489	1172.086	10.526	1012.496	
27/11/2021 15:00	1479600	4.486	1172.393	10.526	1012.711	
27/11/2021 16:00	1483200	4.486	1172.355	10.526	1012.922	
27/11/2021 17:00	1486800	4.488	1172.16	10.526	1013.232	
27/11/2021 18:00	1490400	4.492	1171.826	10.526	1013.741	
27/11/2021 19:00	1494000	4.483	1172.641	10.526	1012.925	
27/11/2021 20:00	1497600	4.489	1172.102	10.526	1013.581	
27/11/2021 21:00	1501200	4.483	1172.617	10.526	1013.413	
27/11/2021 22:00	1504800	4.486	1172.371	10.526	1013.428	
27/11/2021 23:00	1508400	4.482	1172.75	10.526	1012.817	
28/11/2021 00:00	1512000	4.475	1173.484	10.526	1012.199	
28/11/2021 01:00	1515600	4.477	1173.272	10.526	1011.946	
28/11/2021 02:00	1519200	4.468	1174.09	10.526	1010.607	
28/11/2021 03:00	1522800	4.469	1173.991	10.526	1010.474	
28/11/2021 04:00	1526400	4.466	1174.312	10.526	1009.69	
28/11/2021 05:00	1530000	4.454	1175.481	10.58	1008.091	
28/11/2021 06:00	1533600	4.458	1175.13	10.526	1008.003	
28/11/2021 07:00	1537200	4.457	1175.217	10.526	1007.162	
28/11/2021 08:00	1540800	4.456	1175.331	10.472	1006.725	
28/11/2021 09:00	1544400	4.458	1175.15	10.526	1006.65	
28/11/2021 10:00	1548000	4.468	1174.095	10.526	1007.241	
28/11/2021 11:00	1551600	4.459	1175.021	10.526	1006.199	
28/11/2021 12:00	1555200	4.466	1174.357	10.526	1006.4	
28/11/2021 13:00	1558800	4.463	1174.633	10.472	1006.148	
28/11/2021 14:00	1562400	4.462	1174.757	10.526	1006	
28/11/2021 15:00	1566000	4.465	1174.415	10.526	1006.4	
28/11/2021 16:00	1569600	4.465	1174.423	10.526	1006.45	
28/11/2021 17:00	1573200	4.472	1173.688	10.526	1007.127	
28/11/2021 18:00	1576800	4.474	1173.511	10.526	1007.941	
28/11/2021 19:00	1580400	4.484	1172.579	10.526	1008.932	
28/11/2021 20:00	1584000	4.483	1172.692	10.526	1009.571	
28/11/2021 21:00	1587600	4.485	1172.484	10.472	1010.035	
28/11/2021 22:00	1591200	4.488	1172.128	10.526	1010.425	
28/11/2021 23:00	1594800	4.489	1172.052	10.526	1010.791	
29/11/2021 00:00	1598400	4.483	1172.638	10.526	1010.378	
29/11/2021 01:00	1602000	4.491	1171.86	10.526	1010.809	
29/11/2021 02:00	1605600	4.481	1172.851	10.526	1010.05	
29/11/2021 03:00	1609200	4.483	1172.694	10.526	1010.38	
29/11/2021 04:00	1612800	4.48	1172.926	10.526	1010.206	
29/11/2021 05:00	1616400	4.483	1172.612	10.526	1010.579	

WTP-BH051						
Date and Time	Elapsed Time (Seconds)	Corrected Level Depth To Water (mbgl)	Corrected Pressure (mBar)	Temperature (C)	Barometric Pressure (mBar)	Manual Dip Reading (mbgl)
29/11/2021 06:00	1620000	4.481	1172.888	10.526	1010.534	
29/11/2021 07:00	1623600	4.481	1172.819	10.526	1010.546	
29/11/2021 08:00	1627200	4.484	1172.552	10.472	1010.952	
29/11/2021 09:00	1630800	4.492	1171.814	10.472	1011.979	
29/11/2021 10:00	1634400	4.489	1172.04	10.526	1011.904	
29/11/2021 11:00	1638000	4.491	1171.864	10.526	1012.138	
29/11/2021 12:00	1641600	4.49	1171.975	10.526	1011.969	
29/11/2021 13:00	1645200	4.488	1172.162	10.526	1011.956	
29/11/2021 14:00	1648800	4.485	1172.482	10.526	1011.752	
29/11/2021 15:00	1652400	4.48	1172.937	10.526	1011.47	
29/11/2021 16:00	1656000	4.486	1172.361	10.526	1012.452	
29/11/2021 17:00	1659600	4.487	1172.295	10.526	1012.924	
29/11/2021 18:00	1663200	4.49	1171.994	10.526	1013.225	
29/11/2021 19:00	1666800	4.494	1171.558	10.472	1013.627	
29/11/2021 20:00	1670400	4.493	1171.724	10.526	1013.785	
29/11/2021 21:00	1674000	4.483	1172.683	10.526	1012.941	
29/11/2021 22:00	1677600	4.485	1172.424	10.526	1013.2	
29/11/2021 23:00	1681200	4.489	1172.083	10.526	1013.368	
30/11/2021 00:00	1684800	4.488	1172.124	10.526	1013.326	
30/11/2021 01:00	1688400	4.489	1172.057	10.526	1013.393	
30/11/2021 02:00	1692000	4.483	1172.682	10.526	1012.827	
30/11/2021 03:00	1695600	4.481	1172.866	10.58	1012.502	
30/11/2021 04:00	1699200	4.475	1173.431	10.526	1012.019	
30/11/2021 05:00	1702800	4.478	1173.143	10.526	1011.786	
30/11/2021 06:00	1706400	4.477	1173.257	10.472	1011.754	
30/11/2021 07:00	1710000	4.474	1173.585	10.526	1011.344	
30/11/2021 08:00	1713600	4.48	1172.976	10.526	1012.069	
30/11/2021 09:00	1717200	4.475	1173.474	10.526	1011.107	
30/11/2021 10:00	1720800	4.47	1173.922	10.526	1010.195	
30/11/2021 11:00	1724400	4.464	1174.486	10.526	1009.516	
30/11/2021 12:00	1728000	4.46	1174.923	10.526	1008.441	
30/11/2021 13:00	1731600	4.447	1176.159	10.526	1006.568	
30/11/2021 14:00	1735200	4.437	1177.127	10.472	1004.349	
30/11/2021 15:00	1738800	4.428	1178.02	10.472	1002.24	
30/11/2021 16:00	1742400	4.418	1179.011	10.472	999.859	
30/11/2021 17:00	1746000	4.417	1179.096	10.472	998.731	
30/11/2021 18:00	1749600	4.415	1179.275	10.526	998.065	
30/11/2021 19:00	1753200	4.418	1179.007	10.526	997.638	
30/11/2021 20:00	1756800	4.434	1177.504	10.526	998.445	
30/11/2021 21:00	1760400	4.43	1177.849	10.526	997.869	
30/11/2021 22:00	1764000	4.441	1176.772	10.526	999.062	
30/11/2021 23:00	1767600	4.45	1175.934	10.526	1000.074	
01/12/2021 00:00	1771200	4.458	1175.074	10.526	1000.876	
01/12/2021 01:00	1774800	4.456	1175.256	10.526	1000.983	
01/12/2021 02:00	1778400	4.466	1174.333	10.526	1001.907	

WTP-BH051						
Date and Time	Elapsed Time (Seconds)	Corrected Level Depth To Water (mbgl)	Corrected Pressure (mBar)	Temperature (C)	Barometric Pressure (mBar)	Manual Dip Reading (mbgl)
01/12/2021 03:00	1782000	4.468	1174.111	10.526	1002.418	
01/12/2021 04:00	1785600	4.463	1174.61	10.58	1002.242	
01/12/2021 05:00	1789200	4.466	1174.283	10.526	1002.999	
01/12/2021 06:00	1792800	4.466	1174.358	10.526	1002.924	
01/12/2021 07:00	1796400	4.464	1174.539	10.526	1002.974	
01/12/2021 08:00	1800000	4.459	1174.997	10.526	1002.979	
01/12/2021 09:00	1803600	4.464	1174.523	10.526	1003.686	
01/12/2021 10:00	1807200	4.471	1173.786	10.526	1004.538	
01/12/2021 11:00	1810800	4.474	1173.583	10.526	1004.973	
01/12/2021 12:00	1814400	4.476	1173.328	10.526	1005.517	
01/12/2021 13:00	1818000	4.471	1173.795	10.526	1005.282	
01/12/2021 14:00	1821600	4.474	1173.543	10.526	1005.708	
01/12/2021 15:00	1825200	4.476	1173.327	10.526	1006.098	
01/12/2021 16:00	1828800	4.477	1173.206	10.526	1006.856	
01/12/2021 17:00	1832400	4.483	1172.665	10.526	1007.976	
01/12/2021 18:00	1836000	4.493	1171.71	10.526	1009.279	
01/12/2021 19:00	1839600	4.495	1171.482	10.472	1010.226	
01/12/2021 20:00	1843200	4.496	1171.37	10.526	1011.125	
01/12/2021 21:00	1846800	4.504	1170.631	10.526	1011.806	
01/12/2021 22:00	1850400	4.498	1171.165	10.526	1012.199	
01/12/2021 23:00	1854000	4.502	1170.764	10.526	1012.832	
02/12/2021 00:00	1857600	4.501	1170.856	10.526	1012.856	
02/12/2021 01:00	1861200	4.499	1171.045	10.58	1012.932	
02/12/2021 02:00	1864800	4.497	1171.276	10.526	1013.074	
02/12/2021 03:00	1868400	4.499	1171.114	10.526	1013.294	
02/12/2021 04:00	1872000	4.494	1171.58	10.526	1013.291	
02/12/2021 05:00	1875600	4.497	1171.306	10.526	1013.913	
02/12/2021 06:00	1879200	4.495	1171.452	10.526	1014.23	
02/12/2021 07:00	1882800	4.484	1172.536	10.526	1013.436	
02/12/2021 08:00	1886400	4.496	1171.379	10.526	1014.709	
02/12/2021 09:00	1890000	4.497	1171.292	10.526	1014.854	
02/12/2021 10:00	1893600	4.496	1171.372	10.526	1015.064	
02/12/2021 11:00	1897200	4.493	1171.693	10.526	1014.626	
02/12/2021 12:00	1900800	4.491	1171.917	10.526	1014.402	
02/12/2021 13:00	1904400	4.484	1172.585	10.526	1013.618	
02/12/2021 14:00	1908000	4.479	1173.085	10.526	1012.597	
02/12/2021 15:00	1911600	4.475	1173.422	10.526	1011.913	
02/12/2021 16:00	1915200	4.462	1174.703	10.526	1010.458	
02/12/2021 17:00	1918800	4.464	1174.559	10.526	1009.79	
02/12/2021 18:00	1922400	4.454	1175.509	10.526	1008.029	
02/12/2021 19:00	1926000	4.452	1175.719	10.526	1006.892	
02/12/2021 20:00	1929600	4.445	1176.421	10.58	1005.761	
02/12/2021 21:00	1933200	4.435	1177.369	10.58	1003.944	
02/12/2021 22:00	1936800	4.434	1177.423	10.526	1002.987	
02/12/2021 23:00	1940400	4.437	1177.138	10.526	1002.576	

WTP-BH051						
Date and Time	Elapsed Time (Seconds)	Corrected Level Depth To Water (mbgl)	Corrected Pressure (mBar)	Temperature (C)	Barometric Pressure (mBar)	Manual Dip Reading (mbgl)
03/12/2021 00:00	1944000	4.444	1176.482	10.526	1003	
03/12/2021 01:00	1947600	4.444	1176.443	10.526	1002.518	
03/12/2021 02:00	1951200	4.446	1176.253	10.526	1002.361	
03/12/2021 03:00	1954800	4.447	1176.173	10.526	1002.209	
03/12/2021 04:00	1958400	4.449	1176.038	10.526	1002.286	
03/12/2021 05:00	1962000	4.445	1176.39	10.526	1001.876	
03/12/2021 06:00	1965600	4.445	1176.421	10.58	1001.995	
03/12/2021 07:00	1969200	4.448	1176.117	10.526	1002.15	
03/12/2021 08:00	1972800	4.449	1176.004	10.526	1002.031	
03/12/2021 09:00	1976400	4.447	1176.181	10.526	1001.622	
03/12/2021 10:00	1980000	4.438	1177.087	10.526	1001.006	
03/12/2021 11:00	1983600	4.439	1176.951	10.526	1000.562	
03/12/2021 12:00	1987200	4.435	1177.375	10.526	999.617	
03/12/2021 13:00	1990800	4.43	1177.805	10.58	998.526	
03/12/2021 14:00	1994400	4.423	1178.578	10.526	997.024	
03/12/2021 15:00	1998000	4.42	1178.837	10.526	996.071	
03/12/2021 16:00	2001600	4.425	1178.331	10.526	996.113	
03/12/2021 17:00	2005200	4.428	1178.023	10.526	995.842	
03/12/2021 18:00	2008800	4.436	1177.251	10.526	996.151	
03/12/2021 19:00	2012400	4.433	1177.554	10.526	995.501	
03/12/2021 20:00	2016000	4.431	1177.739	10.526	995.084	
03/12/2021 21:00	2019600	4.434	1177.446	10.526	994.914	
03/12/2021 22:00	2023200	4.437	1177.199	10.526	995.161	
03/12/2021 23:00	2026800	4.439	1176.935	10.526	995.599	
04/12/2021 00:00	2030400	4.446	1176.311	10.526	995.991	
04/12/2021 01:00	2034000	4.45	1175.847	10.526	996.397	
04/12/2021 02:00	2037600	4.452	1175.731	10.526	996.397	
04/12/2021 03:00	2041200	4.449	1176.002	10.58	996.276	
04/12/2021 04:00	2044800	4.453	1175.616	10.526	997.38	
04/12/2021 05:00	2048400	4.453	1175.614	10.472	997.407	
04/12/2021 06:00	2052000	4.454	1175.479	10.526	997.749	
04/12/2021 07:00	2055600	4.454	1175.504	10.526	998.188	
04/12/2021 08:00	2059200	4.449	1175.957	10.526	998.314	
04/12/2021 09:00	2062800	4.454	1175.491	10.526	998.895	
04/12/2021 10:00	2066400	4.449	1175.948	10.526	998.844	
04/12/2021 11:00	2070000	4.458	1175.147	10.526	999.761	
04/12/2021 12:00	2073600	4.452	1175.737	10.526	999.576	
04/12/2021 13:00	2077200	4.451	1175.796	10.526	999.691	
04/12/2021 14:00	2080800	4.452	1175.686	10.526	999.858	
04/12/2021 15:00	2084400	4.455	1175.444	10.526	1000.506	
04/12/2021 16:00	2088000	4.458	1175.066	10.526	1001.173	
04/12/2021 17:00	2091600	4.47	1173.918	10.526	1003.132	
04/12/2021 18:00	2095200	4.472	1173.696	10.526	1003.934	
04/12/2021 19:00	2098800	4.48	1172.984	10.526	1004.934	
04/12/2021 20:00	2102400	4.481	1172.83	10.526	1005.842	

WTP-BH051						
Date and Time	Elapsed Time (Seconds)	Corrected Level Depth To Water (mbgl)	Corrected Pressure (mBar)	Temperature (C)	Barometric Pressure (mBar)	Manual Dip Reading (mbgl)
04/12/2021 21:00	2106000	4.487	1172.266	10.526	1006.811	
04/12/2021 22:00	2109600	4.489	1172.11	10.526	1007.894	
04/12/2021 23:00	2113200	4.49	1171.931	10.526	1008.363	
05/12/2021 00:00	2116800	4.496	1171.343	10.526	1009.646	
05/12/2021 01:00	2120400	4.497	1171.27	10.58	1010.332	
05/12/2021 02:00	2124000	4.488	1172.189	10.526	1009.842	
05/12/2021 03:00	2127600	4.497	1171.27	10.526	1011.051	
05/12/2021 04:00	2131200	4.494	1171.541	10.526	1011.707	
05/12/2021 05:00	2134800	4.5	1171.024	10.526	1012.514	
05/12/2021 06:00	2138400	4.496	1171.346	10.526	1013.004	
05/12/2021 07:00	2142000	4.502	1170.757	10.526	1013.824	
05/12/2021 08:00	2145600	4.498	1171.161	10.526	1014.116	
05/12/2021 09:00	2149200	4.499	1171.091	10.526	1014.765	
05/12/2021 10:00	2152800	4.488	1172.188	10.526	1014.422	
05/12/2021 11:00	2156400	4.493	1171.717	10.526	1015.298	
05/12/2021 12:00	2160000	4.486	1172.321	10.526	1014.984	
05/12/2021 13:00	2163600	4.481	1172.857	10.526	1014.912	
05/12/2021 14:00	2167200	4.48	1172.99	10.526	1014.547	
05/12/2021 15:00	2170800	4.479	1173.098	10.526	1014.381	
05/12/2021 16:00	2174400	4.471	1173.881	10.526	1013.598	
05/12/2021 17:00	2178000	4.473	1173.619	10.526	1013.802	
05/12/2021 18:00	2181600	4.47	1173.922	10.526	1013.094	
05/12/2021 19:00	2185200	4.471	1173.882	10.526	1012.959	
05/12/2021 20:00	2188800	4.467	1174.189	10.526	1012.131	
05/12/2021 21:00	2192400	4.46	1174.905	10.526	1011.183	
05/12/2021 22:00	2196000	4.451	1175.745	10.526	1009.474	
05/12/2021 23:00	2199600	4.446	1176.304	10.526	1008.103	
06/12/2021 00:00	2203200	4.439	1176.939	10.526	1006.773	
06/12/2021 01:00	2206800	4.438	1177.069	10.526	1006.006	
06/12/2021 02:00	2210400	4.439	1176.995	10.526	1005.384	
06/12/2021 03:00	2214000	4.439	1176.941	10.526	1004.801	
06/12/2021 04:00	2217600	4.438	1177.072	10.526	1004.033	
06/12/2021 05:00	2221200	4.434	1177.422	10.526	1002.988	
06/12/2021 06:00	2224800	4.439	1176.942	10.526	1003.293	
06/12/2021 07:00	2228400	4.445	1176.402	10.526	1003.37	
06/12/2021 08:00	2232000	4.439	1176.964	10.526	1002.982	
06/12/2021 09:00	2235600	4.439	1177	10.526	1002.946	
06/12/2021 10:00	2239200	4.451	1175.774	10.526	1004.519	
06/12/2021 11:00	2242800	4.442	1176.684	10.526	1003.436	
06/12/2021 12:00	2246400	4.439	1176.93	10.526	1003.132	
06/12/2021 13:00	2250000	4.433	1177.571	10.526	1002.606	
06/12/2021 14:00	2253600	4.434	1177.481	10.526	1002.697	
06/12/2021 15:00	2257200	4.435	1177.323	10.526	1002.855	
06/12/2021 16:00	2260800	4.442	1176.669	10.526	1003.566	
06/12/2021 17:00	2264400	4.438	1177.083	10.526	1002.979	

WTP-BH051						
Date and Time	Elapsed Time (Seconds)	Corrected Level Depth To Water (mbgl)	Corrected Pressure (mBar)	Temperature (C)	Barometric Pressure (mBar)	Manual Dip Reading (mbgl)
06/12/2021 18:00	2268000	4.448	1176.065	10.526	1003.997	
06/12/2021 19:00	2271600	4.452	1175.74	10.58	1004.53	
06/12/2021 20:00	2275200	4.458	1175.153	10.526	1005.199	
06/12/2021 21:00	2278800	4.455	1175.413	10.526	1004.881	
06/12/2021 22:00	2282400	4.448	1176.112	10.526	1003.834	
06/12/2021 23:00	2286000	4.432	1177.701	10.526	1001.782	
07/12/2021 00:00	2289600	4.424	1178.397	10.526	1000.333	
07/12/2021 01:00	2293200	4.416	1179.24	10.526	998.737	
07/12/2021 02:00	2296800	4.402	1180.586	10.526	995.942	
07/12/2021 03:00	2300400	4.386	1182.134	10.526	992.832	
07/12/2021 04:00	2304000	4.357	1185.047	10.526	987.314	
07/12/2021 05:00	2307600	4.327	1187.956	10.526	981.972	
07/12/2021 06:00	2311200	4.312	1189.42	10.526	977.268	
07/12/2021 07:00	2314800	4.286	1191.914	10.526	971.42	
07/12/2021 08:00	2318400	4.291	1191.494	10.526	969.179	
07/12/2021 09:00	2322000	4.281	1192.488	10.526	965.698	
07/12/2021 10:00	2325600	4.275	1193.03	10.526	962.96	
07/12/2021 11:00	2329200	4.277	1192.804	10.526	960.7	
07/12/2021 12:00	2332800	4.276	1192.912	10.526	958.281	
07/12/2021 13:00	2336400	4.284	1192.176	10.526	957.631	
07/12/2021 14:00	2340000	4.295	1191.105	10.526	957.604	
07/12/2021 15:00	2343600	4.306	1190.017	10.526	957.941	
07/12/2021 16:00	2347200	4.338	1186.882	10.526	961.076	
07/12/2021 17:00	2350800	4.349	1185.801	10.526	962.445	
07/12/2021 18:00	2354400	4.369	1183.827	10.526	965.69	
07/12/2021 19:00	2358000	4.394	1181.402	10.526	969.502	
07/12/2021 20:00	2361600	4.402	1180.606	10.526	971.223	
07/12/2021 21:00	2365200	4.402	1180.616	10.526	972.6	
07/12/2021 22:00	2368800	4.415	1179.347	10.526	974.62	
07/12/2021 23:00	2372400	4.418	1179.067	10.526	976.172	
08/12/2021 00:00	2376000	4.416	1179.235	10.526	976.87	
08/12/2021 01:00	2379600	4.425	1178.366	10.58	978.813	
08/12/2021 02:00	2383200	4.419	1178.902	10.526	979.284	
08/12/2021 03:00	2386800	4.43	1177.816	10.526	981.527	
08/12/2021 04:00	2390400	4.428	1178.029	10.526	982.354	
08/12/2021 05:00	2394000	4.434	1177.499	10.526	983.579	
08/12/2021 06:00	2397600	4.433	1177.539	10.526	984.348	
08/12/2021 07:00	2401200	4.434	1177.455	10.526	985.647	
08/12/2021 08:00	2404800	4.436	1177.274	10.526	986.58	
08/12/2021 09:00	2408400	4.435	1177.334	10.526	987.446	
08/12/2021 10:00	2412000	4.444	1176.498	10.526	989.091	
08/12/2021 11:00	2415600	4.439	1176.939	10.526	989.576	
08/12/2021 12:00	2419200	4.44	1176.904	10.526	990.479	
08/12/2021 13:00	2422800	4.439	1176.935	10.526	991.49	
08/12/2021 14:00	2426400	4.44	1176.881	10.526	992.469	

WTP-BH051						
Date and Time	Elapsed Time (Seconds)	Corrected Level Depth To Water (mbgl)	Corrected Pressure (mBar)	Temperature (C)	Barometric Pressure (mBar)	Manual Dip Reading (mbgl)
08/12/2021 15:00	2430000	4.436	1177.248	10.526	993.086	
08/12/2021 16:00	2433600	4.442	1176.646	10.526	994.325	
08/12/2021 17:00	2437200	4.446	1176.309	10.526	995.472	
08/12/2021 18:00	2440800	4.445	1176.423	10.526	996.11	
08/12/2021 19:00	2444400	4.449	1175.981	10.526	997.247	
08/12/2021 20:00	2448000	4.446	1176.26	10.526	997.374	
08/12/2021 21:00	2451600	4.446	1176.28	10.526	997.817	
08/12/2021 22:00	2455200	4.44	1176.898	10.526	997.778	
08/12/2021 23:00	2458800	4.442	1176.642	10.526	998.439	
09/12/2021 00:00	2462400	4.439	1176.923	10.526	998.448	
09/12/2021 01:00	2466000	4.439	1176.976	10.526	998.568	
09/12/2021 02:00	2469600	4.435	1177.342	10.58	998.41	
09/12/2021 03:00	2473200	4.428	1178.042	10.526	997.733	
09/12/2021 04:00	2476800	4.431	1177.777	10.526	997.825	
09/12/2021 05:00	2480400	4.426	1178.238	10.526	997.248	
09/12/2021 06:00	2484000	4.42	1178.806	10.526	996.681	
09/12/2021 07:00	2487600	4.406	1180.179	10.526	994.96	
09/12/2021 08:00	2491200	4.404	1180.438	10.526	994.122	
09/12/2021 09:00	2494800	4.4	1180.834	10.472	993.518	
09/12/2021 10:00	2498400	4.396	1181.156	10.526	992.652	
09/12/2021 11:00	2502000	4.392	1181.602	10.526	991.916	
09/12/2021 12:00	2505600	4.386	1182.147	10.526	990.734	
09/12/2021 13:00	2509200	4.378	1182.953	10.526	989.928	
09/12/2021 14:00	2512800	4.384	1182.397	10.526	990.195	
09/12/2021 15:00	2516400	4.389	1181.884	10.526	990.303	
09/12/2021 16:00	2520000	4.391	1181.642	10.526	990.719	
09/12/2021 17:00	2523600	4.399	1180.872	10.526	991.603	
09/12/2021 18:00	2527200	4.404	1180.427	10.526	991.991	
09/12/2021 19:00	2530800	4.403	1180.518	10.526	992.479	
09/12/2021 20:00	2534400	4.404	1180.429	10.526	992.974	
09/12/2021 21:00	2538000	4.412	1179.6	10.526	993.802	
09/12/2021 22:00	2541600	4.41	1179.809	10.526	993.767	
09/12/2021 23:00	2545200	4.408	1180.004	10.526	993.919	
10/12/2021 00:00	2548800	4.411	1179.713	10.526	994.326	
10/12/2021 01:00	2552400	4.411	1179.761	10.526	994.799	
10/12/2021 02:00	2556000	4.419	1178.977	10.526	995.814	
10/12/2021 03:00	2559600	4.42	1178.88	10.526	996.549	
10/12/2021 04:00	2563200	4.428	1178	10.526	997.661	
10/12/2021 05:00	2566800	4.425	1178.329	10.526	998.315	
10/12/2021 06:00	2570400	4.427	1178.129	10.526	998.457	
10/12/2021 07:00	2574000	4.427	1178.137	10.526	999.086	
10/12/2021 08:00	2577600	4.429	1177.959	10.526	1000.076	
10/12/2021 09:00	2581200	4.432	1177.694	10.526	1000.746	
10/12/2021 10:00	2584800	4.437	1177.156	10.526	1001.979	
10/12/2021 11:00	2588400	4.437	1177.211	10.526	1002.735	

WTP-BH051						
Date and Time	Elapsed Time (Seconds)	Corrected Level Depth To Water (mbgl)	Corrected Pressure (mBar)	Temperature (C)	Barometric Pressure (mBar)	Manual Dip Reading (mbgl)
10/12/2021 12:00	2592000	4.42	1178.794	10.526	1002.542	
10/12/2021 13:00	2595600	4.427	1178.169	10.526	1002.994	
10/12/2021 14:00	2599200	4.425	1178.31	10.526	1003.143	
10/12/2021 15:00	2602800	4.431	1177.72	10.526	1004.138	
10/12/2021 16:00	2606400	4.426	1178.199	10.526	1004.238	
10/12/2021 17:00	2610000	4.425	1178.33	10.526	1004.976	
10/12/2021 18:00	2613600	4.43	1177.885	10.526	1005.711	
10/12/2021 19:00	2617200	4.439	1176.937	10.526	1006.891	
10/12/2021 20:00	2620800	4.437	1177.152	10.526	1006.908	
10/12/2021 21:00	2624400	4.435	1177.403	10.526	1006.889	
10/12/2021 22:00	2628000	4.434	1177.418	10.526	1007.569	
10/12/2021 23:00	2631600	4.426	1178.202	10.526	1007.19	
11/12/2021 00:00	2635200	4.434	1177.416	10.526	1007.919	
11/12/2021 01:00	2638800	4.428	1178.038	10.526	1007.412	
11/12/2021 02:00	2642400	4.419	1178.944	10.526	1006.449	
11/12/2021 03:00	2646000	4.413	1179.481	10.526	1005.969	
11/12/2021 04:00	2649600	4.41	1179.763	10.526	1005.571	
11/12/2021 05:00	2653200	4.41	1179.848	10.526	1005.428	
11/12/2021 06:00	2656800	4.408	1179.969	10.526	1004.902	
11/12/2021 07:00	2660400	4.406	1180.159	10.526	1004.538	
11/12/2021 08:00	2664000	4.411	1179.726	10.526	1004.74	
11/12/2021 09:00	2667600	4.408	1179.973	10.526	1004.377	
11/12/2021 10:00	2671200	4.407	1180.128	10.526	1004.221	
11/12/2021 11:00	2674800	4.406	1180.175	10.526	1004.291	
11/12/2021 12:00	2678400	4.405	1180.338	10.58	1004.162	
11/12/2021 13:00	2682000	4.403	1180.521	10.526	1004.06	
11/12/2021 14:00	2685600	4.404	1180.374	10.526	1004.033	
11/12/2021 15:00	2689200	4.409	1179.954	10.526	1004.395	
11/12/2021 16:00	2692800	4.403	1180.513	10.526	1004.242	
11/12/2021 17:00	2696400	4.404	1180.407	10.526	1004.522	
11/12/2021 18:00	2700000	4.404	1180.359	10.526	1005.092	
11/12/2021 19:00	2703600	4.41	1179.778	10.526	1005.498	
11/12/2021 20:00	2707200	4.41	1179.816	10.526	1005.866	
11/12/2021 21:00	2710800	4.414	1179.399	10.526	1006.573	
11/12/2021 22:00	2714400	4.411	1179.727	10.526	1006.419	
11/12/2021 23:00	2718000	4.415	1179.285	10.526	1006.977	
12/12/2021 00:00	2721600	4.413	1179.55	10.526	1007.06	
12/12/2021 01:00	2725200	4.407	1180.092	10.526	1006.576	
12/12/2021 02:00	2728800	4.414	1179.447	10.526	1007.394	
12/12/2021 03:00	2732400	4.412	1179.623	10.526	1007.219	
12/12/2021 04:00	2736000	4.406	1180.213	10.526	1006.976	
12/12/2021 05:00	2739600	4.403	1180.489	10.526	1006.642	
12/12/2021 06:00	2743200	4.405	1180.298	10.526	1006.718	
12/12/2021 07:00	2746800	4.398	1180.991	10.526	1005.908	
12/12/2021 08:00	2750400	4.395	1181.312	10.526	1005.356	

WTP-BH051						
Date and Time	Elapsed Time (Seconds)	Corrected Level Depth To Water (mbgl)	Corrected Pressure (mBar)	Temperature (C)	Barometric Pressure (mBar)	Manual Dip Reading (mbgl)
12/12/2021 09:00	2754000	4.389	1181.883	10.526	1004.784	
12/12/2021 10:00	2757600	4.396	1181.166	10.526	1005.212	
12/12/2021 11:00	2761200	4.399	1180.919	10.526	1005.053	
12/12/2021 12:00	2764800	4.393	1181.515	10.526	1004.341	
12/12/2021 13:00	2768400	4.385	1182.294	10.526	1003.388	
12/12/2021 14:00	2772000	4.381	1182.661	10.526	1002.152	
12/12/2021 15:00	2775600	4.378	1182.931	10.526	1001.477	
12/12/2021 16:00	2779200	4.37	1183.689	10.526	1000.37	
12/12/2021 17:00	2782800	4.362	1184.559	10.526	998.979	
12/12/2021 18:00	2786400	4.373	1183.463	10.526	999.959	
12/12/2021 19:00	2790000	4.379	1182.807	10.526	1000.673	
12/12/2021 20:00	2793600	4.409	1179.927	10.526	1004.364	
12/12/2021 21:00	2797200	4.42	1178.812	10.526	1006.117	
12/12/2021 22:00	2800800	4.427	1178.115	10.526	1008.03	
12/12/2021 23:00	2804400	4.43	1177.869	10.526	1009.089	
13/12/2021 00:00	2808000	4.429	1177.915	10.526	1009.505	
13/12/2021 01:00	2811600	4.431	1177.788	10.526	1010.56	
13/12/2021 02:00	2815200	4.431	1177.72	10.526	1011.208	
13/12/2021 03:00	2818800	4.429	1177.95	10.526	1011.733	
13/12/2021 04:00	2822400	4.428	1178.031	10.526	1012.289	
13/12/2021 05:00	2826000	4.426	1178.21	10.526	1012.689	
13/12/2021 06:00	2829600	4.425	1178.316	10.526	1013.222	
13/12/2021 07:00	2833200	4.425	1178.38	10.526	1013.621	
13/12/2021 08:00	2836800	4.426	1178.28	10.526	1014.302	
13/12/2021 09:00	2840400	4.428	1178.09	10.526	1014.955	
13/12/2021 10:00	2844000	4.427	1178.121	10.526	1015.504	
13/12/2021 11:00	2847600	4.429	1177.976	10.526	1016.055	
13/12/2021 12:00	2851200	4.428	1178.003	10.526	1016.319	
13/12/2021 13:00	2854800	4.42	1178.819	10.526	1015.503	
13/12/2021 14:00	2858400	4.412	1179.572	10.58	1015.131	
13/12/2021 15:00	2862000	4.413	1179.488	10.526	1015.298	
13/12/2021 16:00	2865600	4.415	1179.367	10.472	1015.327	
13/12/2021 17:00	2869200	4.421	1178.72	10.526	1016.645	
13/12/2021 18:00	2872800	4.423	1178.583	10.526	1017.131	
13/12/2021 19:00	2876400	4.427	1178.181	10.526	1017.939	
13/12/2021 20:00	2880000	4.428	1178.024	10.526	1018.327	
13/12/2021 21:00	2883600	4.427	1178.113	10.526	1018.471	
13/12/2021 22:00	2887200	4.433	1177.529	10.472	1019.02	
13/12/2021 23:00	2890800	4.425	1178.328	10.526	1018.372	
14/12/2021 00:00	2894400	4.424	1178.427	10.526	1018.621	
14/12/2021 01:00	2898000	4.422	1178.62	10.58	1018.52	
14/12/2021 02:00	2901600	4.419	1178.942	10.526	1018.57	
14/12/2021 03:00	2905200	4.421	1178.71	10.526	1018.57	
14/12/2021 04:00	2908800	4.418	1179.048	10.526	1018.521	
14/12/2021 05:00	2912400	4.42	1178.805	10.526	1018.823	

WTP-BH051						
Date and Time	Elapsed Time (Seconds)	Corrected Level Depth To Water (mbgl)	Corrected Pressure (mBar)	Temperature (C)	Barometric Pressure (mBar)	Manual Dip Reading (mbgl)
14/12/2021 06:00	2916000	4.416	1179.203	10.526	1018.773	
14/12/2021 07:00	2919600	4.418	1179.057	10.526	1018.978	
14/12/2021 08:00	2923200	4.416	1179.213	10.526	1018.88	
14/12/2021 09:00	2926800	4.416	1179.237	10.526	1018.971	
14/12/2021 10:00	2930400	4.413	1179.549	10.526	1018.833	
14/12/2021 11:00	2934000	4.411	1179.675	10.472	1018.615	
14/12/2021 12:00	2937600	4.409	1179.904	10.526	1018.305	
14/12/2021 13:00	2941200	4.407	1180.105	10.526	1018.103	
14/12/2021 14:00	2944800	4.406	1180.159	10.526	1017.933	
14/12/2021 15:00	2948400	4.401	1180.714	10.526	1017.379	
14/12/2021 16:00	2952000	4.399	1180.88	10.526	1017.328	
14/12/2021 17:00	2955600	4.396	1181.156	10.526	1016.878	
14/12/2021 18:00	2959200	4.399	1180.899	10.526	1017.194	
14/12/2021 19:00	2962800	4.402	1180.567	10.526	1017.526	
14/12/2021 20:00	2966400	4.404	1180.401	10.526	1017.749	
14/12/2021 21:00	2970000	4.414	1179.422	10.526	1018.728	
14/12/2021 22:00	2973600	4.409	1179.953	10.526	1018.546	
14/12/2021 23:00	2977200	4.414	1179.447	10.526	1018.761	
15/12/2021 00:00	2980800	4.407	1180.126	10.58	1018.233	
15/12/2021 01:00	2984400	4.41	1179.852	10.526	1018.53	
15/12/2021 02:00	2988000	4.404	1180.391	10.526	1018.165	
15/12/2021 03:00	2991600	4.41	1179.846	10.526	1019	
15/12/2021 04:00	2995200	4.416	1179.254	10.58	1019.628	
15/12/2021 05:00	2998800	4.411	1179.668	10.526	1019.585	
15/12/2021 06:00	3002400	4.418	1179.003	10.526	1020.134	
15/12/2021 07:00	3006000	4.415	1179.272	10.526	1020.387	
15/12/2021 08:00	3009600	4.416	1179.21	10.526	1020.739	
15/12/2021 09:00	3013200	4.42	1178.818	10.526	1021.363	
15/12/2021 10:00	3016800	4.417	1179.116	10.526	1021.994	
15/12/2021 11:00	3020400	4.421	1178.712	10.526	1022.456	
15/12/2021 12:00	3024000	4.422	1178.595	10.526	1022.631	
15/12/2021 13:00	3027600	4.416	1179.208	10.526	1022.249	
15/12/2021 14:00	3031200	4.416	1179.223	10.58	1022.269	
15/12/2021 15:00	3034800	4.416	1179.194	10.526	1022.321	
15/12/2021 16:00	3038400	4.415	1179.35	10.526	1022.863	
15/12/2021 17:00	3042000	4.415	1179.281	10.526	1022.932	
15/12/2021 18:00	3045600	4.417	1179.166	10.526	1023.86	
15/12/2021 19:00	3049200	4.421	1178.738	10.526	1024.403	
15/12/2021 20:00	3052800	4.423	1178.524	10.526	1025.198	
15/12/2021 21:00	3056400	4.422	1178.647	10.526	1025.423	
15/12/2021 22:00	3060000	4.422	1178.612	10.58	1025.842	
15/12/2021 23:00	3063600	4.423	1178.536	10.526	1026.115	
16/12/2021 00:00	3067200	4.425	1178.387	10.526	1026.379	
16/12/2021 01:00	3070800	4.425	1178.299	10.526	1026.874	
16/12/2021 02:00	3074400	4.425	1178.304	10.58	1027.02	

WTP-BH051						
Date and Time	Elapsed Time (Seconds)	Corrected Level Depth To Water (mbgl)	Corrected Pressure (mBar)	Temperature (C)	Barometric Pressure (mBar)	Manual Dip Reading (mbgl)
16/12/2021 03:00	3078000	4.431	1177.797	10.526	1027.609	
16/12/2021 04:00	3081600	4.431	1177.758	10.526	1028.054	
16/12/2021 05:00	3085200	4.425	1178.338	10.526	1028.229	
16/12/2021 06:00	3088800	4.426	1178.197	10.526	1028.603	
16/12/2021 07:00	3092400	4.428	1178.068	10.526	1028.964	
16/12/2021 08:00	3096000	4.424	1178.434	10.526	1029.41	
16/12/2021 09:00	3099600	4.428	1177.999	10.526	1030.426	
16/12/2021 10:00	3103200	4.429	1177.935	10.526	1031.071	
16/12/2021 11:00	3106800	4.437	1177.184	10.526	1031.88	
16/12/2021 12:00	3110400	4.431	1177.784	10.526	1031.803	
16/12/2021 13:00	3114000	4.427	1178.133	10.526	1031.57	
16/12/2021 14:00	3117600	4.424	1178.426	10.526	1031.451	
16/12/2021 15:00	3121200	4.426	1178.278	10.526	1031.483	
16/12/2021 16:00	3124800	4.427	1178.147	10.526	1031.963	
16/12/2021 17:00	3128400	4.422	1178.593	10.58	1031.842	
16/12/2021 18:00	3132000	4.422	1178.638	10.526	1032.052	
16/12/2021 19:00	3135600	4.428	1178.081	10.526	1032.783	
16/12/2021 20:00	3139200	4.423	1178.514	10.526	1032.525	
16/12/2021 21:00	3142800	4.429	1177.94	10.526	1033.041	
16/12/2021 22:00	3146400	4.432	1177.609	10.526	1033.605	
16/12/2021 23:00	3150000	4.433	1177.549	10.58	1033.699	
17/12/2021 00:00	3153600	4.437	1177.206	10.526	1034.53	
17/12/2021 01:00	3157200	4.435	1177.358	10.526	1033.914	
17/12/2021 02:00	3160800	4.436	1177.279	10.526	1034.109	
17/12/2021 03:00	3164400	4.441	1176.797	10.526	1034.706	
17/12/2021 04:00	3168000	4.441	1176.767	10.526	1034.504	
17/12/2021 05:00	3171600	4.436	1177.282	10.526	1034.454	
17/12/2021 06:00	3175200	4.433	1177.564	10.526	1034.404	
17/12/2021 07:00	3178800	4.432	1177.608	10.526	1034.709	
17/12/2021 08:00	3182400	4.417	1179.126	10.526	1033.773	
17/12/2021 09:00	3186000	4.428	1178.008	10.526	1034.425	
17/12/2021 10:00	3189600	4.429	1177.938	10.526	1034.612	
17/12/2021 11:00	3193200	4.425	1178.367	10.526	1034.357	
17/12/2021 12:00	3196800	4.422	1178.642	10.526	1034.256	
17/12/2021 13:00	3200400	4.422	1178.655	10.526	1033.837	
17/12/2021 14:00	3204000	4.42	1178.873	10.526	1033.502	
17/12/2021 15:00	3207600	4.415	1179.31	10.526	1033.182	
17/12/2021 16:00	3211200	4.414	1179.421	10.526	1033.186	
17/12/2021 17:00	3214800	4.41	1179.852	10.526	1032.639	
17/12/2021 18:00	3218400	4.424	1178.471	10.526	1033.672	
17/12/2021 19:00	3222000	4.418	1179.064	10.526	1033.718	
17/12/2021 20:00	3225600	4.424	1178.468	10.526	1033.501	
17/12/2021 21:00	3229200	4.42	1178.862	10.526	1033.688	
17/12/2021 22:00	3232800	4.421	1178.78	10.526	1033.537	
17/12/2021 23:00	3236400	4.425	1178.313	10.526	1033.888	

WTP-BH051						
Date and Time	Elapsed Time (Seconds)	Corrected Level Depth To Water (mbgl)	Corrected Pressure (mBar)	Temperature (C)	Barometric Pressure (mBar)	Manual Dip Reading (mbgl)
18/12/2021 00:00	3240000	4.418	1179.002	10.526	1033.141	
18/12/2021 01:00	3243600	4.423	1178.531	10.526	1033.553	
18/12/2021 02:00	3247200	4.418	1179.01	10.526	1032.784	
18/12/2021 03:00	3250800	4.42	1178.835	10.526	1032.668	
18/12/2021 04:00	3254400	4.419	1178.939	10.526	1032.506	
18/12/2021 05:00	3258000	4.417	1179.118	10.526	1032.153	
18/12/2021 06:00	3261600	4.417	1179.117	10.58	1032.479	
18/12/2021 07:00	3265200	4.418	1178.995	10.526	1032.451	
18/12/2021 08:00	3268800	4.414	1179.404	10.526	1032.39	
18/12/2021 09:00	3272400	4.42	1178.798	10.526	1032.764	
18/12/2021 10:00	3276000	4.419	1178.97	10.526	1032.94	
18/12/2021 11:00	3279600	4.417	1179.161	10.526	1032.807	
18/12/2021 12:00	3283200	4.413	1179.51	10.526	1032.4	
18/12/2021 13:00	3286800	4.413	1179.472	10.526	1031.858	
18/12/2021 14:00	3290400	4.411	1179.709	10.526	1031.679	
18/12/2021 15:00	3294000	4.405	1180.274	10.526	1031.113	
18/12/2021 16:00	3297600	4.412	1179.639	10.526	1031.284	
18/12/2021 17:00	3301200	4.413	1179.472	10.526	1031.508	
18/12/2021 18:00	3304800	4.413	1179.555	10.526	1031.484	
18/12/2021 19:00	3308400	4.418	1179.008	10.526	1031.624	
18/12/2021 20:00	3312000	4.418	1179.014	10.526	1031.967	
18/12/2021 21:00	3315600	4.418	1178.984	10.526	1031.996	
18/12/2021 22:00	3319200	4.418	1179.012	10.526	1031.852	
18/12/2021 23:00	3322800	4.421	1178.752	10.58	1032.031	
19/12/2021 00:00	3326400	4.421	1178.753	10.526	1031.705	
19/12/2021 01:00	3330000	4.42	1178.83	10.526	1031.686	
19/12/2021 02:00	3333600	4.419	1178.934	10.526	1031.524	
19/12/2021 03:00	3337200	4.421	1178.741	10.526	1031.369	
19/12/2021 04:00	3340800	4.414	1179.389	10.526	1030.662	
19/12/2021 05:00	3344400	4.42	1178.783	10.526	1031.211	
19/12/2021 06:00	3348000	4.418	1178.999	10.526	1030.704	
19/12/2021 07:00	3351600	4.419	1178.967	10.526	1030.853	
19/12/2021 08:00	3355200	4.415	1179.354	10.526	1030.35	
19/12/2021 09:00	3358800	4.418	1179.014	10.526	1030.805	
19/12/2021 10:00	3362400	4.415	1179.274	10.526	1030.778	
19/12/2021 11:00	3366000	4.416	1179.257	10.526	1030.853	
19/12/2021 12:00	3369600	4.406	1180.186	10.526	1029.807	
19/12/2021 13:00	3373200	4.396	1181.177	10.526	1028.583	
19/12/2021 14:00	3376800	4.393	1181.466	10.526	1027.481	
19/12/2021 15:00	3380400	4.394	1181.359	10.526	1027.241	
19/12/2021 16:00	3384000	4.396	1181.185	10.526	1027.182	
19/12/2021 17:00	3387600	4.403	1180.476	10.526	1027.31	
19/12/2021 18:00	3391200	4.4	1180.818	10.526	1026.795	
19/12/2021 19:00	3394800	4.401	1180.74	10.526	1026.64	
19/12/2021 20:00	3398400	4.408	1179.985	10.526	1026.872	

WTP-BH051						
Date and Time	Elapsed Time (Seconds)	Corrected Level Depth To Water (mbgl)	Corrected Pressure (mBar)	Temperature (C)	Barometric Pressure (mBar)	Manual Dip Reading (mbgl)
19/12/2021 21:00	3402000	4.403	1180.531	10.526	1026.5	
19/12/2021 22:00	3405600	4.403	1180.532	10.526	1026.326	
19/12/2021 23:00	3409200	4.398	1181.024	10.526	1025.427	
20/12/2021 00:00	3412800	4.401	1180.703	10.526	1025.69	
20/12/2021 01:00	3416400	4.4	1180.812	10.526	1025	
20/12/2021 02:00	3420000	4.398	1180.963	10.526	1024.791	
20/12/2021 03:00	3423600	4.398	1180.942	10.526	1024.405	
20/12/2021 04:00	3427200	4.399	1180.934	10.526	1024.124	
20/12/2021 05:00	3430800	4.394	1181.342	10.526	1023.484	
20/12/2021 06:00	3434400	4.399	1180.85	10.526	1023.801	
20/12/2021 07:00	3438000	4.399	1180.927	10.526	1023.492	
20/12/2021 08:00	3441600	4.398	1180.954	10.526	1023.464	
20/12/2021 09:00	3445200	4.398	1180.969	10.526	1023.392	
20/12/2021 10:00	3448800	4.393	1181.515	10.526	1023.02	
20/12/2021 11:00	3452400	4.397	1181.098	10.526	1023.378	
20/12/2021 12:00	3456000	4.394	1181.355	10.526	1023.063	
20/12/2021 13:00	3459600	4.39	1181.766	10.526	1022.421	
20/12/2021 14:00	3463200	4.384	1182.377	10.526	1021.693	
20/12/2021 15:00	3466800	4.384	1182.384	10.526	1021.048	
20/12/2021 16:00	3470400	4.389	1181.896	10.526	1021.129	
20/12/2021 17:00	3474000	4.388	1181.953	10.526	1020.898	
20/12/2021 18:00	3477600	4.395	1181.3	10.526	1021.087	
20/12/2021 19:00	3481200	4.393	1181.471	10.526	1021.264	
20/12/2021 20:00	3484800	4.392	1181.602	10.526	1020.495	
20/12/2021 21:00	3488400	4.392	1181.574	10.526	1020.233	
20/12/2021 22:00	3492000	4.391	1181.708	10.526	1019.982	
20/12/2021 23:00	3495600	4.389	1181.885	10.526	1019.631	
21/12/2021 00:00	3499200	4.389	1181.853	10.526	1019.431	
21/12/2021 01:00	3502800	4.389	1181.898	10.526	1018.98	
21/12/2021 02:00	3506400	4.39	1181.748	10.526	1018.434	
21/12/2021 03:00	3510000	4.386	1182.209	10.58	1017.832	
21/12/2021 04:00	3513600	4.386	1182.156	10.526	1017.387	
21/12/2021 05:00	3517200	4.388	1181.995	10.526	1017.142	
21/12/2021 06:00	3520800	4.387	1182.088	10.526	1016.758	
21/12/2021 07:00	3524400	4.38	1182.784	10.526	1016.062	
21/12/2021 08:00	3528000	4.385	1182.24	10.526	1016.375	
21/12/2021 09:00	3531600	4.385	1182.252	10.526	1016.13	
21/12/2021 10:00	3535200	4.383	1182.471	10.526	1016.086	
21/12/2021 11:00	3538800	4.388	1181.929	10.526	1016.337	
21/12/2021 12:00	3542400	4.377	1183.087	10.526	1015.296	
21/12/2021 13:00	3546000	4.372	1183.525	10.526	1014.393	
21/12/2021 14:00	3549600	4.368	1183.94	10.526	1013.456	
21/12/2021 15:00	3553200	4.367	1183.975	10.526	1013.305	
21/12/2021 16:00	3556800	4.375	1183.208	10.526	1013.491	
21/12/2021 17:00	3560400	4.375	1183.274	10.526	1013.019	

WTP-BH051						
Date and Time	Elapsed Time (Seconds)	Corrected Level Depth To Water (mbgl)	Corrected Pressure (mBar)	Temperature (C)	Barometric Pressure (mBar)	Manual Dip Reading (mbgl)
21/12/2021 18:00	3564000	4.376	1183.126	10.526	1012.877	
21/12/2021 19:00	3567600	4.379	1182.856	10.526	1013.147	
21/12/2021 20:00	3571200	4.382	1182.526	10.526	1013.129	
21/12/2021 21:00	3574800	4.379	1182.812	10.526	1012.496	
21/12/2021 22:00	3578400	4.382	1182.586	10.526	1012.083	
21/12/2021 23:00	3582000	4.376	1183.171	10.526	1011.382	
22/12/2021 00:00	3585600	4.37	1183.747	10.526	1010.748	
22/12/2021 01:00	3589200	4.374	1183.384	10.526	1010.242	
22/12/2021 02:00	3592800	4.374	1183.306	10.526	1010.204	
22/12/2021 03:00	3596400	4.369	1183.793	10.526	1009.02	
22/12/2021 04:00	3600000	4.364	1184.296	10.526	1007.706	
22/12/2021 05:00	3603600	4.359	1184.851	10.526	1006.86	
22/12/2021 06:00	3607200	4.361	1184.594	10.526	1006.48	
22/12/2021 07:00	3610800	4.353	1185.433	10.526	1005.061	
22/12/2021 08:00	3614400	4.358	1184.861	10.526	1005.111	
22/12/2021 09:00	3618000	4.358	1184.865	10.526	1004.237	
22/12/2021 10:00	3621600	4.35	1185.718	10.526	1003.5	
22/12/2021 11:00	3625200	4.347	1186.03	10.526	1002.609	
22/12/2021 12:00	3628800	4.348	1185.881	10.526	1002.352	
22/12/2021 13:00	3632400	4.344	1186.322	10.526	1001.099	
22/12/2021 14:00	3636000	4.343	1186.382	10.526	1000.634	
22/12/2021 15:00	3639600	4.343	1186.408	10.526	1000.086	
22/12/2021 16:00	3643200	4.341	1186.553	10.526	999.362	
22/12/2021 17:00	3646800	4.341	1186.546	10.526	999.02	
22/12/2021 18:00	3650400	4.345	1186.159	10.526	998.77	
22/12/2021 19:00	3654000	4.349	1185.779	10.526	998.629	
22/12/2021 20:00	3657600	4.349	1185.807	10.526	998.137	
22/12/2021 21:00	3661200	4.342	1186.476	10.526	997.235	
22/12/2021 22:00	3664800	4.351	1185.614	10.526	997.577	
22/12/2021 23:00	3668400	4.345	1186.218	10.526	996.625	
23/12/2021 00:00	3672000	4.345	1186.204	10.526	996.175	
23/12/2021 01:00	3675600	4.339	1186.725	10.526	995.132	
23/12/2021 02:00	3679200	4.344	1186.271	10.526	994.891	
23/12/2021 03:00	3682800	4.337	1186.945	10.526	993.348	
23/12/2021 04:00	3686400	4.335	1187.181	10.526	992.707	
23/12/2021 05:00	3690000	4.335	1187.153	10.526	991.924	
23/12/2021 06:00	3693600	4.333	1187.353	10.526	991.492	
23/12/2021 07:00	3697200	4.345	1186.157	10.526	992.862	
23/12/2021 08:00	3700800	4.356	1185.07	10.526	994.181	
23/12/2021 09:00	3704400	4.361	1184.616	10.526	994.751	
23/12/2021 10:00	3708000	4.362	1184.559	10.526	995.735	
23/12/2021 11:00	3711600	4.363	1184.367	10.526	995.926	
23/12/2021 12:00	3715200	4.365	1184.232	10.526	996.352	
23/12/2021 13:00	3718800	4.358	1184.935	10.526	995.995	
23/12/2021 14:00	3722400	4.356	1185.144	10.526	995.671	

WTP-BH051						
Date and Time	Elapsed Time (Seconds)	Corrected Level Depth To Water (mbgl)	Corrected Pressure (mBar)	Temperature (C)	Barometric Pressure (mBar)	Manual Dip Reading (mbgl)
23/12/2021 15:00	3726000	4.35	1185.685	10.526	995.535	
23/12/2021 16:00	3729600	4.358	1184.9	10.526	996.089	
23/12/2021 17:00	3733200	4.365	1184.264	10.526	996.899	
23/12/2021 18:00	3736800	4.362	1184.522	10.526	996.525	
23/12/2021 19:00	3740400	4.365	1184.224	10.526	997.171	
23/12/2021 20:00	3744000	4.364	1184.321	10.526	997.19	
23/12/2021 21:00	3747600	4.364	1184.339	10.526	997.114	
23/12/2021 22:00	3751200	4.366	1184.151	10.526	997.359	
23/12/2021 23:00	3754800	4.356	1185.143	10.526	996.135	
24/12/2021 00:00	3758400	4.352	1185.479	10.526	995.742	
24/12/2021 01:00	3762000	4.349	1185.775	10.526	995.388	
24/12/2021 02:00	3765600	4.354	1185.269	10.526	995.314	
24/12/2021 03:00	3769200	4.349	1185.791	10.526	994.27	
24/12/2021 04:00	3772800	4.347	1185.992	10.526	993.433	
24/12/2021 05:00	3776400	4.339	1186.784	10.526	992.525	
24/12/2021 06:00	3780000	4.336	1187.097	10.526	991.575	
24/12/2021 07:00	3783600	4.335	1187.131	10.526	991.02	
24/12/2021 08:00	3787200	4.341	1186.582	10.526	990.815	
24/12/2021 09:00	3790800	4.342	1186.485	10.526	990.681	
24/12/2021 10:00	3794400	4.341	1186.582	10.526	990.062	
24/12/2021 11:00	3798000	4.337	1186.94	10.526	989.994	
24/12/2021 12:00	3801600	4.338	1186.882	10.526	989.936	
24/12/2021 13:00	3805200	4.338	1186.817	10.526	989.596	
24/12/2021 14:00	3808800	4.337	1187.004	10.58	989.79	
24/12/2021 15:00	3812400	4.339	1186.767	10.526	989.703	
24/12/2021 16:00	3816000	4.343	1186.334	10.526	990.253	
24/12/2021 17:00	3819600	4.346	1186.062	10.526	989.946	
24/12/2021 18:00	3823200	4.344	1186.267	10.526	990.204	
24/12/2021 19:00	3826800	4.352	1185.539	10.526	990.468	
24/12/2021 20:00	3830400	4.352	1185.537	10.526	990.413	
24/12/2021 21:00	3834000	4.349	1185.818	10.526	990.074	
24/12/2021 22:00	3837600	4.346	1186.123	10.526	989.885	
24/12/2021 23:00	3841200	4.344	1186.259	10.526	989.285	
25/12/2021 00:00	3844800	4.346	1186.127	10.526	989.476	
25/12/2021 01:00	3848400	4.345	1186.171	10.526	989.431	
25/12/2021 02:00	3852000	4.349	1185.822	10.526	989.26	
25/12/2021 03:00	3855600	4.34	1186.716	10.526	988.481	
25/12/2021 04:00	3859200	4.341	1186.603	10.526	988.189	
25/12/2021 05:00	3862800	4.343	1186.384	10.526	988.06	
25/12/2021 06:00	3866400	4.339	1186.726	10.526	987.776	
25/12/2021 07:00	3870000	4.346	1186.04	10.526	987.999	
25/12/2021 08:00	3873600	4.343	1186.39	10.526	987.591	
25/12/2021 09:00	3877200	4.351	1185.572	10.526	988.699	
25/12/2021 10:00	3880800	4.347	1185.941	10.526	988.33	
25/12/2021 11:00	3884400	4.349	1185.803	10.526	988.294	

WTP-BH051						
Date and Time	Elapsed Time (Seconds)	Corrected Level Depth To Water (mbgl)	Corrected Pressure (mBar)	Temperature (C)	Barometric Pressure (mBar)	Manual Dip Reading (mbgl)
25/12/2021 12:00	3888000	4.346	1186.036	10.526	988.235	
25/12/2021 13:00	3891600	4.342	1186.427	10.526	987.727	
25/12/2021 14:00	3895200	4.343	1186.328	10.526	987.595	
25/12/2021 15:00	3898800	4.341	1186.615	10.526	987.597	
25/12/2021 16:00	3902400	4.338	1186.817	10.526	987.569	
25/12/2021 17:00	3906000	4.341	1186.526	10.526	988.034	
25/12/2021 18:00	3909600	4.343	1186.341	10.526	988.045	
25/12/2021 19:00	3913200	4.349	1185.78	10.526	988.78	
25/12/2021 20:00	3916800	4.347	1185.954	10.526	988.722	
25/12/2021 21:00	3920400	4.348	1185.88	10.526	988.68	
25/12/2021 22:00	3924000	4.345	1186.219	10.526	988.456	
25/12/2021 23:00	3927600	4.35	1185.719	10.526	988.899	
26/12/2021 00:00	3931200	4.346	1186.046	10.526	988.514	
26/12/2021 01:00	3934800	4.345	1186.148	10.526	988.934	
26/12/2021 02:00	3938400	4.35	1185.731	10.526	989.176	
26/12/2021 03:00	3942000	4.35	1185.729	10.526	989.642	
26/12/2021 04:00	3945600	4.348	1185.883	10.526	989.719	
26/12/2021 05:00	3949200	4.351	1185.594	10.526	989.719	
26/12/2021 06:00	3952800	4.353	1185.427	10.526	990.06	
26/12/2021 07:00	3956400	4.354	1185.34	10.526	990.61	
26/12/2021 08:00	3960000	4.354	1185.27	10.526	990.622	
26/12/2021 09:00	3963600	4.356	1185.057	10.526	991.066	
26/12/2021 10:00	3967200	4.358	1184.894	10.526	991.519	
26/12/2021 11:00	3970800	4.356	1185.074	10.526	991.861	
26/12/2021 12:00	3974400	4.355	1185.157	10.526	991.72	
26/12/2021 13:00	3978000	4.35	1185.663	10.526	991.387	
26/12/2021 14:00	3981600	4.354	1185.339	10.526	991.654	
26/12/2021 15:00	3985200	4.346	1186.063	10.526	991.045	
26/12/2021 16:00	3988800	4.347	1185.95	10.526	991.216	
26/12/2021 17:00	3992400	4.348	1185.918	10.526	991.189	
26/12/2021 18:00	3996000	4.346	1186.097	10.526	990.953	
26/12/2021 19:00	3999600	4.341	1186.598	10.526	990.51	
26/12/2021 20:00	4003200	4.339	1186.772	10.526	989.872	
26/12/2021 21:00	4006800	4.337	1186.944	10.58	989.619	
26/12/2021 22:00	4010400	4.335	1187.134	10.526	989.048	
26/12/2021 23:00	4014000	4.335	1187.201	10.526	988.69	
27/12/2021 00:00	4017600	4.335	1187.165	10.526	988.205	
27/12/2021 01:00	4021200	4.333	1187.344	10.526	987.331	
27/12/2021 02:00	4024800	4.324	1188.21	10.526	986.06	
27/12/2021 03:00	4028400	4.321	1188.547	10.526	985.549	
27/12/2021 04:00	4032000	4.319	1188.696	10.526	984.648	
27/12/2021 05:00	4035600	4.316	1189.012	10.526	984.043	
27/12/2021 06:00	4039200	4.32	1188.604	10.526	983.467	
27/12/2021 07:00	4042800	4.316	1189.011	10.526	982.422	
27/12/2021 08:00	4046400	4.315	1189.114	10.526	981.799	

WTP-BH051						
Date and Time	Elapsed Time (Seconds)	Corrected Level Depth To Water (mbgl)	Corrected Pressure (mBar)	Temperature (C)	Barometric Pressure (mBar)	Manual Dip Reading (mbgl)
27/12/2021 09:00	4050000	4.322	1188.393	10.526	982.462	
27/12/2021 10:00	4053600	4.322	1188.461	10.526	981.989	
27/12/2021 11:00	4057200	4.325	1188.143	10.526	981.728	
27/12/2021 12:00	4060800	4.313	1189.301	10.526	980.339	
27/12/2021 13:00	4064400	4.308	1189.79	10.526	979.503	
27/12/2021 14:00	4068000	4.316	1189.062	10.526	979.363	
27/12/2021 15:00	4071600	4.311	1189.503	10.526	978.748	
27/12/2021 16:00	4075200	4.322	1188.392	10.526	980.033	
27/12/2021 17:00	4078800	4.325	1188.168	10.526	980.083	
27/12/2021 18:00	4082400	4.325	1188.122	10.526	980.476	
27/12/2021 19:00	4086000	4.338	1186.857	10.526	981.625	
27/12/2021 20:00	4089600	4.329	1187.762	10.526	981.125	
27/12/2021 21:00	4093200	4.333	1187.323	10.526	981.275	
27/12/2021 22:00	4096800	4.335	1187.154	10.526	981.618	
27/12/2021 23:00	4100400	4.338	1186.908	10.526	982.211	
28/12/2021 00:00	4104000	4.337	1186.996	10.526	981.834	
28/12/2021 01:00	4107600	4.332	1187.466	10.526	981.364	
28/12/2021 02:00	4111200	4.324	1188.219	10.526	980.321	
28/12/2021 03:00	4114800	4.329	1187.787	10.526	980.521	
28/12/2021 04:00	4118400	4.329	1187.7	10.58	980.758	
28/12/2021 05:00	4122000	4.335	1187.207	10.526	981.738	
28/12/2021 06:00	4125600	4.337	1186.92	10.526	982.662	
28/12/2021 07:00	4129200	4.347	1185.99	10.526	984.518	
28/12/2021 08:00	4132800	4.366	1184.15	10.526	987.11	
28/12/2021 09:00	4136400	4.374	1183.341	10.526	989.135	
28/12/2021 10:00	4140000	4.374	1183.339	10.526	990.179	
28/12/2021 11:00	4143600	4.375	1183.195	10.526	991.596	
28/12/2021 12:00	4147200	4.381	1182.651	10.526	992.778	
28/12/2021 13:00	4150800	4.373	1183.396	10.526	993.133	
28/12/2021 14:00	4154400	4.375	1183.215	10.526	993.661	
28/12/2021 15:00	4158000	4.373	1183.426	10.526	994.319	
28/12/2021 16:00	4161600	4.371	1183.667	10.526	994.483	
28/12/2021 17:00	4165200	4.373	1183.474	10.526	995.314	
28/12/2021 18:00	4168800	4.366	1184.114	10.526	995.137	
28/12/2021 19:00	4172400	4.365	1184.234	10.526	994.611	
28/12/2021 20:00	4176000	4.357	1185.017	10.526	994.292	
28/12/2021 21:00	4179600	4.364	1184.281	10.526	994.855	
28/12/2021 22:00	4183200	4.354	1185.343	10.526	993.85	
28/12/2021 23:00	4186800	4.355	1185.237	10.526	993.376	
29/12/2021 00:00	4190400	4.347	1185.972	10.526	992.526	
29/12/2021 01:00	4194000	4.346	1186.073	10.526	992.019	
29/12/2021 02:00	4197600	4.342	1186.499	10.526	990.783	
29/12/2021 03:00	4201200	4.33	1187.605	10.526	989.503	
29/12/2021 04:00	4204800	4.316	1188.989	10.526	987.424	
29/12/2021 05:00	4208400	4.304	1190.242	10.526	985.245	

WTP-BH051						
Date and Time	Elapsed Time (Seconds)	Corrected Level Depth To Water (mbgl)	Corrected Pressure (mBar)	Temperature (C)	Barometric Pressure (mBar)	Manual Dip Reading (mbgl)
29/12/2021 06:00	4212000	4.305	1190.095	10.526	984.117	
29/12/2021 07:00	4215600	4.318	1188.794	10.526	985.014	
29/12/2021 08:00	4219200	4.332	1187.465	10.526	986.806	
29/12/2021 09:00	4222800	4.344	1186.254	10.526	988.769	
29/12/2021 10:00	4226400	4.364	1184.351	10.526	991.02	
29/12/2021 11:00	4230000	4.368	1183.943	10.526	992.412	
29/12/2021 12:00	4233600	4.369	1183.788	10.526	993.32	
29/12/2021 13:00	4237200	4.37	1183.737	10.526	994.124	
29/12/2021 14:00	4240800	4.367	1184.014	10.526	994.252	
29/12/2021 15:00	4244400	4.36	1184.707	10.526	993.849	
29/12/2021 16:00	4248000	4.365	1184.19	10.526	994.308	
29/12/2021 17:00	4251600	4.364	1184.343	10.526	994.56	
29/12/2021 18:00	4255200	4.36	1184.695	10.526	994.44	
29/12/2021 19:00	4258800	4.365	1184.253	10.526	994.882	
29/12/2021 20:00	4262400	4.355	1185.209	10.526	994.041	
29/12/2021 21:00	4266000	4.357	1185.002	10.526	994.249	
29/12/2021 22:00	4269600	4.366	1184.168	10.526	995.025	
29/12/2021 23:00	4273200	4.361	1184.616	10.526	994.693	
30/12/2021 00:00	4276800	4.362	1184.518	10.526	995.022	
30/12/2021 01:00	4280400	4.361	1184.566	10.526	995.032	
30/12/2021 02:00	4284000	4.368	1183.926	10.526	995.962	
30/12/2021 03:00	4287600	4.366	1184.098	10.526	996.022	
30/12/2021 04:00	4291200	4.371	1183.648	10.58	997.144	
30/12/2021 05:00	4294800	4.374	1183.289	10.526	997.816	
30/12/2021 06:00	4298400	4.363	1184.403	10.526	997.455	
30/12/2021 07:00	4302000	4.365	1184.268	10.526	997.706	
30/12/2021 08:00	4305600	4.364	1184.362	10.526	998.018	
30/12/2021 09:00	4309200	4.373	1183.47	10.526	999.373	
30/12/2021 10:00	4312800	4.374	1183.384	10.526	999.633	
30/12/2021 11:00	4316400	4.369	1183.78	10.526	999.642	
30/12/2021 12:00	4320000	4.363	1184.435	10.526	998.929	
30/12/2021 13:00	4323600	4.369	1183.846	10.526	999.75	
30/12/2021 14:00	4327200	4.355	1185.184	10.526	998.296	
30/12/2021 15:00	4330800	4.361	1184.633	10.526	998.847	
30/12/2021 16:00	4334400	4.352	1185.479	10.526	997.885	
30/12/2021 17:00	4338000	4.348	1185.916	10.526	997.796	
30/12/2021 18:00	4341600	4.358	1184.907	10.526	998.4	
30/12/2021 19:00	4345200	4.349	1185.819	10.526	997.197	
30/12/2021 20:00	4348800	4.353	1185.396	10.526	997.505	
30/12/2021 21:00	4352400	4.348	1185.854	10.526	996.583	
30/12/2021 22:00	4356000	4.351	1185.557	10.526	996.823	
30/12/2021 23:00	4359600	4.35	1185.688	10.526	996.402	
31/12/2021 00:00	4363200	4.347	1186.017	10.526	995.841	
31/12/2021 01:00	4366800	4.348	1185.874	10.526	996.331	
31/12/2021 02:00	4370400	4.351	1185.557	10.526	996.823	

WTP-BH051						
Date and Time	Elapsed Time (Seconds)	Corrected Level Depth To Water (mbgl)	Corrected Pressure (mBar)	Temperature (C)	Barometric Pressure (mBar)	Manual Dip Reading (mbgl)
31/12/2021 03:00	4374000	4.351	1185.543	10.526	996.662	
31/12/2021 04:00	4377600	4.35	1185.668	10.526	996.943	
31/12/2021 05:00	4381200	4.355	1185.151	10.526	997.344	
31/12/2021 06:00	4384800	4.363	1184.384	10.526	998.517	
31/12/2021 07:00	4388400	4.361	1184.605	10.526	999.049	
31/12/2021 08:00	4392000	4.372	1183.574	10.526	1000.833	
31/12/2021 09:00	4395600	4.375	1183.247	10.526	1001.856	
31/12/2021 10:00	4399200	4.37	1183.698	10.526	1002.217	
31/12/2021 11:00	4402800	4.384	1182.4	10.526	1003.688	
31/12/2021 12:00	4406400	4.382	1182.554	10.526	1003.939	
31/12/2021 13:00	4410000	4.379	1182.845	10.58	1004.263	
31/12/2021 14:00	4413600	4.38	1182.717	10.526	1004.704	
31/12/2021 15:00	4417200	4.376	1183.139	10.526	1004.341	
31/12/2021 16:00	4420800	4.373	1183.465	10.58	1004.28	
31/12/2021 17:00	4424400	4.366	1184.073	10.526	1003.638	
31/12/2021 18:00	4428000	4.361	1184.637	10.526	1003.016	
31/12/2021 19:00	4431600	4.365	1184.263	10.526	1003.217	
31/12/2021 20:00	4435200	4.357	1185.045	10.526	1002.144	
31/12/2021 21:00	4438800	4.352	1185.507	10.58	1001.252	
31/12/2021 22:00	4442400	4.348	1185.926	10.526	1000.219	
31/12/2021 23:00	4446000	4.343	1186.344	10.526	999.338	
01/01/2022 00:00	4449600	4.346	1186.071	10.526	999.148	
01/01/2022 01:00	4453200	4.337	1186.989	10.526	996.954	
01/01/2022 02:00	4456800	4.331	1187.554	10.526	995.752	
01/01/2022 03:00	4460400	4.328	1187.889	10.526	994.258	
01/01/2022 04:00	4464000	4.326	1188.01	10.526	993.847	
01/01/2022 05:00	4467600	4.333	1187.344	10.526	993.587	
01/01/2022 06:00	4471200	4.344	1186.238	10.526	995.33	
01/01/2022 07:00	4474800	4.354	1185.343	10.526	996.573	
01/01/2022 08:00	4478400	4.351	1185.624	10.526	997.219	
01/01/2022 09:00	4482000	4.363	1184.423	10.526	998.593	
01/01/2022 10:00	4485600	4.361	1184.602	10.526	998.994	
01/01/2022 11:00	4489200	4.361	1184.608	10.58	999.602	
01/01/2022 12:00	4492800	4.357	1184.964	10.526	999.328	
01/01/2022 13:00	4496400	4.358	1184.924	10.526	999.368	
01/01/2022 14:00	4500000	4.351	1185.575	10.526	998.716	
01/01/2022 15:00	4503600	4.357	1185.012	10.526	999.338	
01/01/2022 16:00	4507200	4.359	1184.843	10.526	999.97	
01/01/2022 17:00	4510800	4.361	1184.643	10.526	1000.228	
01/01/2022 18:00	4514400	4.364	1184.351	10.526	1000.578	
01/01/2022 19:00	4518000	4.36	1184.721	10.526	1000.44	
01/01/2022 20:00	4521600	4.36	1184.67	10.526	1000.723	
01/01/2022 21:00	4525200	4.356	1185.093	10.526	1000.531	
01/01/2022 22:00	4528800	4.355	1185.212	10.526	1000.006	
01/01/2022 23:00	4532400	4.355	1185.236	10.526	1000.04	

WTP-BH051						
Date and Time	Elapsed Time (Seconds)	Corrected Level Depth To Water (mbgl)	Corrected Pressure (mBar)	Temperature (C)	Barometric Pressure (mBar)	Manual Dip Reading (mbgl)
02/01/2022 00:00	4536000	4.352	1185.471	10.526	999.516	
02/01/2022 01:00	4539600	4.349	1185.747	10.526	998.776	
02/01/2022 02:00	4543200	4.344	1186.262	10.526	998.145	
02/01/2022 03:00	4546800	4.348	1185.88	10.526	998.18	
02/01/2022 04:00	4550400	4.343	1186.411	10.526	997.765	
02/01/2022 05:00	4554000	4.347	1185.946	10.526	997.65	
02/01/2022 06:00	4557600	4.341	1186.559	10.58	997.071	
02/01/2022 07:00	4561200	4.346	1186.063	10.526	997.128	
02/01/2022 08:00	4564800	4.332	1187.49	10.58	996.256	
02/01/2022 09:00	4568400	4.344	1186.268	10.526	997.328	
02/01/2022 10:00	4572000	4.343	1186.395	10.526	997.085	
02/01/2022 11:00	4575600	4.34	1186.702	10.526	997.126	
02/01/2022 12:00	4579200	4.339	1186.777	10.526	996.471	
02/01/2022 13:00	4582800	4.336	1187.043	10.526	996.554	
02/01/2022 14:00	4586400	4.338	1186.829	10.526	996.825	
02/01/2022 15:00	4590000	4.342	1186.462	10.526	996.96	
02/01/2022 16:00	4593600	4.347	1185.978	10.526	997.56	
02/01/2022 17:00	4597200	4.348	1185.909	10.526	997.861	
02/01/2022 18:00	4600800	4.349	1185.787	10.526	998.041	
02/01/2022 19:00	4604400	4.348	1185.896	10.526	998.395	
02/01/2022 20:00	4608000	4.351	1185.638	10.526	999.059	
02/01/2022 21:00	4611600	4.349	1185.74	10.58	999.223	
02/01/2022 22:00	4615200	4.358	1184.901	10.526	999.681	
02/01/2022 23:00	4618800	4.353	1185.35	10.58	999.323	
03/01/2022 00:00	4622400	4.355	1185.233	10.526	999.695	
03/01/2022 01:00	4626000	4.355	1185.171	10.526	999.411	
03/01/2022 02:00	4629600	4.359	1184.855	10.526	999.668	
03/01/2022 03:00	4633200	4.352	1185.528	10.526	999.111	
03/01/2022 04:00	4636800	4.352	1185.49	10.526	998.917	
03/01/2022 05:00	4640400	4.34	1186.624	10.526	998.073	
03/01/2022 06:00	4644000	4.345	1186.148	10.526	998.26	
03/01/2022 07:00	4647600	4.343	1186.362	10.526	997.93	
03/01/2022 08:00	4651200	4.337	1186.935	10.526	997.472	
03/01/2022 09:00	4654800	4.34	1186.658	10.58	998.073	
03/01/2022 10:00	4658400	4.338	1186.817	10.526	997.88	
03/01/2022 11:00	4662000	4.335	1187.141	10.526	997.672	
03/01/2022 12:00	4665600	4.332	1187.434	10.58	997.355	
03/01/2022 13:00	4669200	4.332	1187.44	10.526	996.794	
03/01/2022 14:00	4672800	4.326	1188.009	10.526	996.109	
03/01/2022 15:00	4676400	4.325	1188.181	10.526	995.241	
03/01/2022 16:00	4680000	4.315	1189.076	10.526	993.999	
03/01/2022 17:00	4683600	4.316	1189.051	10.526	993.444	
03/01/2022 18:00	4687200	4.314	1189.172	10.526	992.628	
03/01/2022 19:00	4690800	4.324	1188.239	10.526	993.155	
03/01/2022 20:00	4694400	4.335	1187.13	10.526	994.844	

WTP-BH051						
Date and Time	Elapsed Time (Seconds)	Corrected Level Depth To Water (mbgl)	Corrected Pressure (mBar)	Temperature (C)	Barometric Pressure (mBar)	Manual Dip Reading (mbgl)
03/01/2022 21:00	4698000	4.354	1185.292	10.526	997.32	
03/01/2022 22:00	4701600	4.358	1184.881	10.526	998.889	
03/01/2022 23:00	4705200	4.361	1184.604	10.526	999.862	
04/01/2022 00:00	4708800	4.364	1184.338	10.526	1000.707	
04/01/2022 01:00	4712400	4.365	1184.239	10.526	1001.328	
04/01/2022 02:00	4716000	4.357	1184.996	10.526	1001.208	
04/01/2022 03:00	4719600	4.365	1184.184	10.526	1002.136	
04/01/2022 04:00	4723200	4.362	1184.555	10.526	1002.229	
04/01/2022 05:00	4726800	4.372	1183.509	10.526	1003.622	
04/01/2022 06:00	4730400	4.368	1183.927	10.526	1004.016	
04/01/2022 07:00	4734000	4.373	1183.416	10.526	1004.7	
04/01/2022 08:00	4737600	4.368	1183.896	10.58	1004.951	
04/01/2022 09:00	4741200	4.375	1183.232	10.526	1006.392	
04/01/2022 10:00	4744800	4.37	1183.752	10.526	1006.858	
04/01/2022 11:00	4748400	4.367	1184.057	10.526	1007.074	
04/01/2022 12:00	4752000	4.364	1184.284	10.526	1007.543	
04/01/2022 13:00	4755600	4.367	1183.992	10.526	1008.125	
04/01/2022 14:00	4759200	4.362	1184.48	10.526	1008.101	
04/01/2022 15:00	4762800	4.361	1184.563	10.526	1007.902	
04/01/2022 16:00	4766400	4.365	1184.255	10.526	1008.443	
04/01/2022 17:00	4770000	4.361	1184.655	10.526	1008.506	
04/01/2022 18:00	4773600	4.364	1184.311	10.526	1009.024	
04/01/2022 19:00	4777200	4.366	1184.118	10.526	1009.275	
04/01/2022 20:00	4780800	4.373	1183.407	10.526	1010.103	
04/01/2022 21:00	4784400	4.369	1183.831	10.526	1010.2	
04/01/2022 22:00	4788000	4.371	1183.594	10.526	1010.669	
04/01/2022 23:00	4791600	4.37	1183.686	10.526	1010.867	
05/01/2022 00:00	4795200	4.368	1183.922	10.526	1010.922	
05/01/2022 01:00	4798800	4.366	1184.127	10.526	1010.717	
05/01/2022 02:00	4802400	4.364	1184.335	10.526	1010.393	
05/01/2022 03:00	4806000	4.374	1183.306	10.526	1011.479	
05/01/2022 04:00	4809600	4.376	1183.151	10.526	1011.634	
05/01/2022 05:00	4813200	4.375	1183.263	10.526	1011.987	
05/01/2022 06:00	4816800	4.376	1183.158	10.526	1012.382	
05/01/2022 07:00	4820400	4.378	1182.924	10.526	1013.08	
05/01/2022 08:00	4824000	4.381	1182.639	10.526	1013.48	
05/01/2022 09:00	4827600	4.388	1181.978	10.526	1014.78	
05/01/2022 10:00	4831200	4.385	1182.298	10.526	1015.039	
05/01/2022 11:00	4834800	4.382	1182.569	10.526	1015.523	
05/01/2022 12:00	4838400	4.376	1183.106	10.58	1015.717	
05/01/2022 13:00	4842000	4.375	1183.207	10.526	1015.756	
05/01/2022 14:00	4845600	4.367	1184.005	10.526	1015.248	
05/01/2022 15:00	4849200	4.366	1184.125	10.526	1015.418	
05/01/2022 16:00	4852800	4.366	1184.121	10.58	1015.514	
05/01/2022 17:00	4856400	4.372	1183.569	10.526	1015.973	

WTP-BH051						
Date and Time	Elapsed Time (Seconds)	Corrected Level Depth To Water (mbgl)	Corrected Pressure (mBar)	Temperature (C)	Barometric Pressure (mBar)	Manual Dip Reading (mbgl)
05/01/2022 18:00	4860000	4.372	1183.505	10.526	1016.212	
05/01/2022 19:00	4863600	4.368	1183.878	10.526	1015.839	
05/01/2022 20:00	4867200	4.37	1183.773	10.526	1015.828	
05/01/2022 21:00	4870800	4.367	1184.048	10.58	1015.123	
05/01/2022 22:00	4874400	4.358	1184.867	10.526	1014.269	
05/01/2022 23:00	4878000	4.354	1185.316	10.526	1013.473	
06/01/2022 00:00	4881600	4.342	1186.46	10.526	1011.748	
06/01/2022 01:00	4885200	4.334	1187.235	10.526	1009.987	
06/01/2022 02:00	4888800	4.339	1186.757	10.526	1009.421	
06/01/2022 03:00	4892400	4.331	1187.583	10.526	1007.667	
06/01/2022 04:00	4896000	4.315	1189.085	10.526	1005.12	
06/01/2022 05:00	4899600	4.318	1188.794	10.526	1004.367	
06/01/2022 06:00	4903200	4.306	1189.994	10.526	1001.717	
06/01/2022 07:00	4906800	4.303	1190.338	10.526	1000.04	
06/01/2022 08:00	4910400	4.297	1190.885	10.526	998.507	
06/01/2022 09:00	4914000	4.314	1189.18	10.58	999.261	
06/01/2022 10:00	4917600	4.305	1190.081	10.58	998.94	
06/01/2022 11:00	4921200	4.316	1189.032	10.526	998.91	
06/01/2022 12:00	4924800	4.322	1188.474	10.526	999.527	
06/01/2022 13:00	4928400	4.326	1188.006	10.526	999.589	
06/01/2022 14:00	4932000	4.327	1187.96	10.526	999.925	
06/01/2022 15:00	4935600	4.322	1188.414	10.526	1000.515	
06/01/2022 16:00	4939200	4.325	1188.165	10.526	1000.184	
06/01/2022 17:00	4942800	4.329	1187.747	10.526	1000.544	
06/01/2022 18:00	4946400	4.332	1187.422	10.526	1001.158	
06/01/2022 19:00	4950000	4.335	1187.155	10.526	1001.136	
06/01/2022 20:00	4953600	4.334	1187.243	10.58	1001.546	
06/01/2022 21:00	4957200	4.335	1187.118	10.58	1001.439	
06/01/2022 22:00	4960800	4.339	1186.785	10.526	1002.375	
06/01/2022 23:00	4964400	4.343	1186.399	10.526	1002.355	
07/01/2022 00:00	4968000	4.344	1186.281	10.526	1002.705	
07/01/2022 01:00	4971600	4.346	1186.116	10.526	1002.696	
07/01/2022 02:00	4975200	4.335	1187.204	10.526	1002.246	
07/01/2022 03:00	4978800	4.343	1186.358	10.58	1003.591	
07/01/2022 04:00	4982400	4.348	1185.933	10.58	1003.494	
07/01/2022 05:00	4986000	4.34	1186.693	10.526	1003.685	
07/01/2022 06:00	4989600	4.345	1186.217	10.526	1004.277	
07/01/2022 07:00	4993200	4.339	1186.751	10.526	1003.627	
07/01/2022 08:00	4996800	4.344	1186.324	10.526	1003.938	
07/01/2022 09:00	5000400	4.346	1186.072	10.526	1004.306	
07/01/2022 10:00	5004000	4.333	1187.353	10.526	1003.837	
07/01/2022 11:00	5007600	4.337	1186.987	10.526	1003.913	
07/01/2022 12:00	5011200	4.339	1186.81	10.526	1004.669	
07/01/2022 13:00	5014800	4.35	1185.688	10.526	1006.256	
07/01/2022 14:00	5018400	4.346	1186.08	10.526	1006.212	

WTP-BH051						
Date and Time	Elapsed Time (Seconds)	Corrected Level Depth To Water (mbgl)	Corrected Pressure (mBar)	Temperature (C)	Barometric Pressure (mBar)	Manual Dip Reading (mbgl)
07/01/2022 15:00	5022000	4.344	1186.288	10.526	1006.642	
07/01/2022 16:00	5025600	4.342	1186.457	10.526	1006.936	
07/01/2022 17:00	5029200	4.347	1185.971	10.526	1007.596	
07/01/2022 18:00	5032800	4.346	1186.038	10.58	1007.68	
07/01/2022 19:00	5036400	4.347	1186.025	10.526	1007.485	
07/01/2022 20:00	5040000	4.34	1186.7	10.526	1006.867	
07/01/2022 21:00	5043600	4.336	1187.088	10.526	1006.595	
07/01/2022 22:00	5047200	4.325	1188.16	10.58	1004.978	
07/01/2022 23:00	5050800	4.316	1189.032	10.526	1003.55	
08/01/2022 00:00	5054400	4.313	1189.271	10.526	1002.498	
08/01/2022 01:00	5058000	4.309	1189.753	10.526	1000.509	
08/01/2022 02:00	5061600	4.288	1191.803	10.526	998.053	
08/01/2022 03:00	5065200	4.278	1192.714	10.526	996.736	
08/01/2022 04:00	5068800	4.279	1192.62	10.526	995.033	
08/01/2022 05:00	5072400	4.286	1191.963	10.526	994.299	
08/01/2022 06:00	5076000	4.279	1192.652	10.58	992.659	
08/01/2022 07:00	5079600	4.283	1192.219	10.526	992.536	
08/01/2022 08:00	5083200	4.281	1192.423	10.526	992.332	
08/01/2022 09:00	5086800	4.289	1191.627	10.58	992.292	
08/01/2022 10:00	5090400	4.291	1191.499	10.58	992.247	
08/01/2022 11:00	5094000	4.289	1191.681	10.526	992.436	
08/01/2022 12:00	5097600	4.291	1191.502	10.526	992.441	
08/01/2022 13:00	5101200	4.296	1190.992	10.58	992.58	
08/01/2022 14:00	5104800	4.299	1190.71	10.472	992.504	
08/01/2022 15:00	5108400	4.298	1190.751	10.526	993.019	
08/01/2022 16:00	5112000	4.303	1190.27	10.526	993.558	
08/01/2022 17:00	5115600	4.313	1189.334	10.526	994.552	
08/01/2022 18:00	5119200	4.309	1189.714	10.58	994.901	
08/01/2022 19:00	5122800	4.314	1189.171	10.526	994.947	
08/01/2022 20:00	5126400	4.309	1189.7	10.526	994.939	
08/01/2022 21:00	5130000	4.314	1189.178	10.526	995.576	
08/01/2022 22:00	5133600	4.309	1189.689	10.526	994.718	
08/01/2022 23:00	5137200	4.312	1189.412	10.526	995.749	
09/01/2022 00:00	5140800	4.313	1189.274	10.526	995.945	
09/01/2022 01:00	5144400	4.321	1188.513	10.526	996.241	
09/01/2022 02:00	5148000	4.299	1190.71	10.526	996.131	
09/01/2022 03:00	5151600	4.306	1189.996	10.526	996.034	
09/01/2022 04:00	5155200	4.314	1189.241	10.526	996.441	
09/01/2022 05:00	5158800	4.31	1189.625	10.526	996.753	
09/01/2022 06:00	5162400	4.318	1188.866	10.526	997.222	
09/01/2022 07:00	5166000	4.31	1189.561	10.526	996.585	
09/01/2022 08:00	5169600	4.315	1189.145	10.58	997.093	
09/01/2022 09:00	5173200	4.316	1188.988	10.526	997.506	
09/01/2022 10:00	5176800	4.316	1189.037	10.58	997.433	
09/01/2022 11:00	5180400	4.309	1189.75	10.526	997.497	

WTP-BH051						
Date and Time	Elapsed Time (Seconds)	Corrected Level Depth To Water (mbgl)	Corrected Pressure (mBar)	Temperature (C)	Barometric Pressure (mBar)	Manual Dip Reading (mbgl)
09/01/2022 12:00	5184000	4.305	1190.141	10.526	997.106	
09/01/2022 13:00	5187600	4.314	1189.225	10.526	997.675	
09/01/2022 14:00	5191200	4.308	1189.79	10.526	997.689	
09/01/2022 15:00	5194800	4.319	1188.711	10.526	998.246	
09/01/2022 16:00	5198400	4.319	1188.704	10.526	998.833	
09/01/2022 17:00	5202000	4.315	1189.155	10.526	999.251	
09/01/2022 18:00	5205600	4.319	1188.719	10.526	999.745	
09/01/2022 19:00	5209200	4.32	1188.591	10.526	999.99	
09/01/2022 20:00	5212800	4.319	1188.683	10.526	1000.477	
09/01/2022 21:00	5216400	4.316	1189.031	10.526	1000.709	
09/01/2022 22:00	5220000	4.332	1187.459	10.526	1001.991	
09/01/2022 23:00	5223600	4.323	1188.309	10.526	1002.011	
10/01/2022 00:00	5227200	4.327	1187.971	10.526	1002.581	
10/01/2022 01:00	5230800	4.335	1187.188	10.526	1003.596	
10/01/2022 02:00	5234400	4.322	1188.434	10.526	1002.871	
10/01/2022 03:00	5238000	4.324	1188.208	10.526	1003.388	
10/01/2022 04:00	5241600	4.328	1187.801	10.526	1003.737	
10/01/2022 05:00	5245200	4.324	1188.272	10.526	1003.904	
10/01/2022 06:00	5248800	4.326	1188.019	10.526	1004.33	
10/01/2022 07:00	5252400	4.332	1187.464	10.526	1005.349	
10/01/2022 08:00	5256000	4.326	1188.013	10.58	1005.299	
10/01/2022 09:00	5259600	4.332	1187.409	10.526	1006.042	
10/01/2022 10:00	5263200	4.337	1186.953	10.526	1007.021	
10/01/2022 11:00	5266800	4.328	1187.878	10.526	1007.023	
10/01/2022 12:00	5270400	4.331	1187.548	10.526	1007.238	
10/01/2022 13:00	5274000	4.328	1187.849	10.526	1007.516	
10/01/2022 14:00	5277600	4.33	1187.643	10.526	1008.187	
10/01/2022 15:00	5281200	4.33	1187.625	10.526	1009.017	
10/01/2022 16:00	5284800	4.335	1187.13	10.526	1010.323	
10/01/2022 17:00	5288400	4.338	1186.838	10.526	1011.544	
10/01/2022 18:00	5292000	4.349	1185.759	10.526	1013.319	
10/01/2022 19:00	5295600	4.354	1185.291	10.526	1014.136	
10/01/2022 20:00	5299200	4.348	1185.862	10.526	1014.726	
10/01/2022 21:00	5302800	4.359	1184.817	10.526	1016.293	
10/01/2022 22:00	5306400	4.359	1184.793	10.526	1017.245	
10/01/2022 23:00	5310000	4.358	1184.9	10.526	1018.067	
11/01/2022 00:00	5313600	4.36	1184.741	10.526	1018.807	
11/01/2022 01:00	5317200	4.364	1184.326	10.526	1019.744	
11/01/2022 02:00	5320800	4.36	1184.679	10.58	1020.064	
11/01/2022 03:00	5324400	4.358	1184.858	10.526	1020.606	
11/01/2022 04:00	5328000	4.361	1184.656	10.526	1021.737	
11/01/2022 05:00	5331600	4.354	1185.34	10.526	1021.749	
11/01/2022 06:00	5335200	4.358	1184.918	10.58	1022.787	
11/01/2022 07:00	5338800	4.362	1184.552	10.526	1023.409	
11/01/2022 08:00	5342400	4.361	1184.623	10.526	1024.383	

WTP-BH051						
Date and Time	Elapsed Time (Seconds)	Corrected Level Depth To Water (mbgl)	Corrected Pressure (mBar)	Temperature (C)	Barometric Pressure (mBar)	Manual Dip Reading (mbgl)
11/01/2022 09:00	5346000	4.363	1184.384	10.526	1025.377	
11/01/2022 10:00	5349600	4.368	1183.938	10.526	1026.462	
11/01/2022 11:00	5353200	4.373	1183.436	10.526	1027.544	
11/01/2022 12:00	5356800	4.366	1184.116	10.58	1027.306	
11/01/2022 13:00	5360400	4.362	1184.508	10.526	1027.577	
11/01/2022 14:00	5364000	4.361	1184.608	10.526	1027.593	
11/01/2022 15:00	5367600	4.359	1184.797	10.526	1027.985	
11/01/2022 16:00	5371200	4.358	1184.893	10.526	1028.645	
11/01/2022 17:00	5374800	4.363	1184.437	10.526	1029.275	
11/01/2022 18:00	5378400	4.365	1184.191	10.526	1030.392	
11/01/2022 19:00	5382000	4.369	1183.815	10.526	1031.058	
11/01/2022 20:00	5385600	4.37	1183.713	10.526	1031.858	
11/01/2022 21:00	5389200	4.375	1183.288	10.526	1032.981	
11/01/2022 22:00	5392800	4.371	1183.674	10.526	1033.06	
11/01/2022 23:00	5396400	4.377	1183.092	10.526	1033.99	
12/01/2022 00:00	5400000	4.371	1183.596	10.58	1033.87	
12/01/2022 01:00	5403600	4.37	1183.682	10.526	1034.155	
12/01/2022 02:00	5407200	4.365	1184.175	10.526	1034.244	
12/01/2022 03:00	5410800	4.372	1183.561	10.526	1035.091	
12/01/2022 04:00	5414400	4.367	1184.03	10.526	1035.087	
12/01/2022 05:00	5418000	4.371	1183.616	10.526	1035.734	
12/01/2022 06:00	5421600	4.367	1184.009	10.526	1035.98	
12/01/2022 07:00	5425200	4.373	1183.426	10.526	1036.737	
12/01/2022 08:00	5428800	4.365	1184.232	10.526	1036.687	
12/01/2022 09:00	5432400	4.374	1183.354	10.526	1037.391	
12/01/2022 10:00	5436000	4.368	1183.881	10.526	1037.503	
12/01/2022 11:00	5439600	4.369	1183.849	10.526	1037.651	
12/01/2022 12:00	5443200	4.361	1184.592	10.58	1037.059	
12/01/2022 13:00	5446800	4.357	1185.008	10.526	1036.783	
12/01/2022 14:00	5450400	4.353	1185.413	10.526	1036.262	
12/01/2022 15:00	5454000	4.353	1185.399	10.526	1035.869	
12/01/2022 16:00	5457600	4.349	1185.829	10.526	1035.847	
12/01/2022 17:00	5461200	4.352	1185.453	10.526	1036.164	
12/01/2022 18:00	5464800	4.358	1184.889	10.526	1036.843	
12/01/2022 19:00	5468400	4.353	1185.395	10.526	1036.629	
12/01/2022 20:00	5472000	4.359	1184.855	10.526	1036.995	
12/01/2022 21:00	5475600	4.36	1184.669	10.526	1037.181	
12/01/2022 22:00	5479200	4.358	1184.953	10.526	1037.361	
12/01/2022 23:00	5482800	4.353	1185.359	10.526	1036.897	
13/01/2022 00:00	5486400	4.36	1184.685	10.526	1037.339	
13/01/2022 01:00	5490000	4.358	1184.891	10.526	1037.133	
13/01/2022 02:00	5493600	4.355	1185.163	10.526	1036.977	
13/01/2022 03:00	5497200	4.36	1184.755	10.526	1037.327	
13/01/2022 04:00	5500800	4.352	1185.513	10.526	1036.627	
13/01/2022 05:00	5504400	4.351	1185.568	10.526	1036.689	

WTP-BH051						
Date and Time	Elapsed Time (Seconds)	Corrected Level Depth To Water (mbgl)	Corrected Pressure (mBar)	Temperature (C)	Barometric Pressure (mBar)	Manual Dip Reading (mbgl)
13/01/2022 06:00	5508000	4.345	1186.227	10.526	1035.797	
13/01/2022 07:00	5511600	4.348	1185.867	10.526	1036.157	
13/01/2022 08:00	5515200	4.346	1186.082	10.526	1036.117	
13/01/2022 09:00	5518800	4.346	1186.082	10.526	1036.175	
13/01/2022 10:00	5522400	4.35	1185.682	10.526	1036.69	
13/01/2022 11:00	5526000	4.349	1185.789	10.526	1036.235	
13/01/2022 12:00	5529600	4.343	1186.422	10.526	1035.602	
13/01/2022 13:00	5533200	4.345	1186.135	10.526	1035.83	
13/01/2022 14:00	5536800	4.342	1186.447	10.526	1035.344	
13/01/2022 15:00	5540400	4.344	1186.287	10.526	1035.097	
13/01/2022 16:00	5544000	4.338	1186.867	10.526	1034.866	
13/01/2022 17:00	5547600	4.337	1186.982	10.526	1034.402	
13/01/2022 18:00	5551200	4.332	1187.425	10.526	1033.726	
13/01/2022 19:00	5554800	4.333	1187.323	10.526	1033.654	
13/01/2022 20:00	5558400	4.336	1187.014	10.526	1033.905	
13/01/2022 21:00	5562000	4.338	1186.876	10.526	1033.81	
13/01/2022 22:00	5565600	4.336	1187.024	10.526	1033.721	
13/01/2022 23:00	5569200	4.341	1186.546	10.526	1033.966	
14/01/2022 00:00	5572800	4.334	1187.259	10.526	1033.369	
14/01/2022 01:00	5576400	4.333	1187.344	10.526	1033.052	
14/01/2022 02:00	5580000	4.331	1187.535	10.58	1032.489	
14/01/2022 03:00	5583600	4.331	1187.548	10.526	1032.267	
14/01/2022 04:00	5587200	4.326	1188.031	10.526	1031.609	
14/01/2022 05:00	5590800	4.326	1188.048	10.526	1031.243	
14/01/2022 06:00	5594400	4.326	1188.026	10.526	1031.032	
14/01/2022 07:00	5598000	4.326	1188.03	10.526	1031.087	
14/01/2022 08:00	5601600	4.33	1187.617	10.526	1031.383	
14/01/2022 09:00	5605200	4.325	1188.164	10.526	1030.836	
14/01/2022 10:00	5608800	4.323	1188.305	10.526	1030.811	
14/01/2022 11:00	5612400	4.318	1188.816	10.526	1030.068	
14/01/2022 12:00	5616000	4.318	1188.824	10.526	1029.712	
14/01/2022 13:00	5619600	4.316	1188.982	10.526	1029.03	
14/01/2022 14:00	5623200	4.314	1189.195	10.526	1028.352	
14/01/2022 15:00	5626800	4.311	1189.486	10.526	1027.248	
14/01/2022 16:00	5630400	4.308	1189.824	10.526	1026.735	
14/01/2022 17:00	5634000	4.3	1190.636	10.526	1025.632	
14/01/2022 18:00	5637600	4.306	1189.953	10.58	1025.944	
14/01/2022 19:00	5641200	4.311	1189.472	10.526	1025.75	
14/01/2022 20:00	5644800	4.305	1190.108	10.526	1024.998	
14/01/2022 21:00	5648400	4.31	1189.609	10.526	1024.858	
14/01/2022 22:00	5652000	4.307	1189.877	10.526	1024.066	
14/01/2022 23:00	5655600	4.304	1190.223	10.526	1023.198	
15/01/2022 00:00	5659200	4.299	1190.715	10.526	1022.416	
15/01/2022 01:00	5662800	4.297	1190.901	10.526	1021.358	
15/01/2022 02:00	5666400	4.299	1190.714	10.526	1020.789	

WTP-BH051						
Date and Time	Elapsed Time (Seconds)	Corrected Level Depth To Water (mbgl)	Corrected Pressure (mBar)	Temperature (C)	Barometric Pressure (mBar)	Manual Dip Reading (mbgl)
15/01/2022 03:00	5670000	4.3	1190.634	10.526	1020.405	
15/01/2022 04:00	5673600	4.29	1191.612	10.526	1019.079	
15/01/2022 05:00	5677200	4.287	1191.888	10.526	1018.628	
15/01/2022 06:00	5680800	4.292	1191.337	10.526	1018.482	
15/01/2022 07:00	5684400	4.295	1191.055	10.526	1018.532	
15/01/2022 08:00	5688000	4.291	1191.467	10.526	1018.236	
15/01/2022 09:00	5691600	4.289	1191.633	10.526	1017.489	
15/01/2022 10:00	5695200	4.287	1191.896	10.58	1017.609	
15/01/2022 11:00	5698800	4.285	1192.031	10.526	1016.975	
15/01/2022 12:00	5702400	4.286	1191.946	10.526	1016.944	
15/01/2022 13:00	5706000	4.285	1192.042	10.526	1016.267	
15/01/2022 14:00	5709600	4.282	1192.316	10.58	1015.679	
15/01/2022 15:00	5713200	4.283	1192.221	10.526	1015.275	
15/01/2022 16:00	5716800	4.289	1191.627	10.526	1015.288	
15/01/2022 17:00	5720400	4.291	1191.425	10.58	1015.234	
15/01/2022 18:00	5724000	4.288	1191.776	10.526	1015.314	
15/01/2022 19:00	5727600	4.291	1191.513	10.526	1015.635	
15/01/2022 20:00	5731200	4.291	1191.461	10.526	1015.338	
15/01/2022 21:00	5734800	4.298	1190.749	10.526	1015.411	
15/01/2022 22:00	5738400	4.3	1190.573	10.526	1016.342	
15/01/2022 23:00	5742000	4.299	1190.65	10.526	1016.787	
16/01/2022 00:00	5745600	4.308	1189.786	10.526	1017.304	
16/01/2022 01:00	5749200	4.311	1189.543	10.526	1017.779	
16/01/2022 02:00	5752800	4.304	1190.208	10.58	1017.323	
16/01/2022 03:00	5756400	4.314	1189.227	10.58	1019.058	
16/01/2022 04:00	5760000	4.318	1188.818	10.526	1019.782	
16/01/2022 05:00	5763600	4.32	1188.613	10.526	1019.754	
16/01/2022 06:00	5767200	4.314	1189.206	10.526	1020.09	
16/01/2022 07:00	5770800	4.32	1188.619	10.526	1021.549	
16/01/2022 08:00	5774400	4.328	1187.827	10.526	1023.096	
16/01/2022 09:00	5778000	4.33	1187.604	10.526	1024.364	
16/01/2022 10:00	5781600	4.332	1187.429	10.58	1025.33	
16/01/2022 11:00	5785200	4.334	1187.209	10.526	1026.561	
16/01/2022 12:00	5788800	4.332	1187.429	10.526	1026.98	
16/01/2022 13:00	5792400	4.328	1187.828	10.526	1027.103	
16/01/2022 14:00	5796000	4.327	1187.964	10.526	1027.432	
16/01/2022 15:00	5799600	4.329	1187.705	10.526	1027.925	
16/01/2022 16:00	5803200	4.332	1187.421	10.58	1028.185	
16/01/2022 17:00	5806800	4.333	1187.379	10.526	1029.006	
16/01/2022 18:00	5810400	4.343	1186.355	10.526	1030.204	
16/01/2022 19:00	5814000	4.339	1186.736	10.526	1031.16	
16/01/2022 20:00	5817600	4.342	1186.5	10.58	1031.605	
16/01/2022 21:00	5821200	4.338	1186.899	10.526	1031.869	
16/01/2022 22:00	5824800	4.343	1186.347	10.526	1032.596	
16/01/2022 23:00	5828400	4.343	1186.381	10.58	1032.828	

WTP-BH051						
Date and Time	Elapsed Time (Seconds)	Corrected Level Depth To Water (mbgl)	Corrected Pressure (mBar)	Temperature (C)	Barometric Pressure (mBar)	Manual Dip Reading (mbgl)
17/01/2022 00:00	5832000	4.344	1186.239	10.526	1033.168	
17/01/2022 01:00	5835600	4.344	1186.315	10.526	1033.615	
17/01/2022 02:00	5839200	4.34	1186.664	10.526	1033.209	
17/01/2022 03:00	5842800	4.341	1186.522	10.526	1033.757	
17/01/2022 04:00	5846400	4.341	1186.551	10.526	1033.554	
17/01/2022 05:00	5850000	4.341	1186.534	10.526	1033.803	
17/01/2022 06:00	5853600	4.337	1186.979	10.526	1033.301	
17/01/2022 07:00	5857200	4.332	1187.46	10.526	1033.401	
17/01/2022 08:00	5860800	4.329	1187.728	10.58	1033.401	
17/01/2022 09:00	5864400	4.337	1186.914	10.526	1034.354	
17/01/2022 10:00	5868000	4.339	1186.744	10.58	1034.558	
17/01/2022 11:00	5871600	4.331	1187.544	10.526	1034.306	
17/01/2022 12:00	5875200	4.335	1187.18	10.58	1034.413	
17/01/2022 13:00	5878800	4.327	1187.974	10.526	1033.642	
17/01/2022 14:00	5882400	4.321	1188.49	10.526	1033.301	
17/01/2022 15:00	5886000	4.32	1188.663	10.526	1032.604	
17/01/2022 16:00	5889600	4.323	1188.367	10.526	1032.552	
17/01/2022 17:00	5893200	4.319	1188.753	10.526	1031.76	
17/01/2022 18:00	5896800	4.323	1188.371	10.526	1031.675	
17/01/2022 19:00	5900400	4.316	1189.019	10.526	1031.028	
17/01/2022 20:00	5904000	4.321	1188.533	10.526	1031.34	
17/01/2022 21:00	5907600	4.319	1188.755	10.58	1030.978	
17/01/2022 22:00	5911200	4.321	1188.486	10.526	1030.688	
17/01/2022 23:00	5914800	4.322	1188.45	10.526	1030.667	
18/01/2022 00:00	5918400	4.321	1188.554	10.526	1030.853	
18/01/2022 01:00	5922000	4.316	1189.053	10.526	1029.773	
18/01/2022 02:00	5925600	4.317	1188.968	10.58	1029.428	
18/01/2022 03:00	5929200	4.319	1188.74	10.526	1028.923	
18/01/2022 04:00	5932800	4.324	1188.266	10.526	1028.642	
18/01/2022 05:00	5936400	4.313	1189.309	10.526	1027.657	
18/01/2022 06:00	5940000	4.308	1189.831	10.526	1027.368	
18/01/2022 07:00	5943600	4.312	1189.42	10.526	1027.023	
18/01/2022 08:00	5947200	4.308	1189.779	10.526	1027.012	
18/01/2022 09:00	5950800	4.309	1189.681	10.526	1027.111	
18/01/2022 10:00	5954400	4.313	1189.266	10.526	1027.061	
18/01/2022 11:00	5958000	4.314	1189.173	10.526	1027.211	
18/01/2022 12:00	5961600	4.312	1189.448	10.526	1026.704	
18/01/2022 13:00	5965200	4.302	1190.398	10.526	1025.696	
18/01/2022 14:00	5968800	4.307	1189.931	10.58	1025.326	
18/01/2022 15:00	5972400	4.299	1190.691	10.526	1024.764	
18/01/2022 16:00	5976000	4.31	1189.621	10.58	1024.938	
18/01/2022 17:00	5979600	4.309	1189.679	10.526	1024.788	
18/01/2022 18:00	5983200	4.309	1189.745	10.526	1024.721	
18/01/2022 19:00	5986800	4.312	1189.432	10.526	1025.384	
18/01/2022 20:00	5990400	4.308	1189.767	10.58	1024.735	

WTP-BH051						
Date and Time	Elapsed Time (Seconds)	Corrected Level Depth To Water (mbgl)	Corrected Pressure (mBar)	Temperature (C)	Barometric Pressure (mBar)	Manual Dip Reading (mbgl)
18/01/2022 21:00	5994000	4.306	1189.951	10.526	1024.283	
18/01/2022 22:00	5997600	4.309	1189.687	10.526	1024.082	
18/01/2022 23:00	6001200	4.311	1189.469	10.58	1024.627	
19/01/2022 00:00	6004800	4.312	1189.413	10.526	1024.125	
19/01/2022 01:00	6008400	4.313	1189.349	10.526	1023.781	
19/01/2022 02:00	6012000	4.311	1189.526	10.526	1023.488	
19/01/2022 03:00	6015600	4.306	1190.028	10.526	1022.928	
19/01/2022 04:00	6019200	4.31	1189.582	10.526	1022.793	
19/01/2022 05:00	6022800	4.308	1189.788	10.526	1023.11	
19/01/2022 06:00	6026400	4.314	1189.184	10.58	1023.226	
19/01/2022 07:00	6030000	4.317	1188.911	10.58	1024.137	
19/01/2022 08:00	6033600	4.318	1188.864	10.58	1024.825	
19/01/2022 09:00	6037200	4.321	1188.516	10.526	1025.95	
19/01/2022 10:00	6040800	4.334	1187.209	10.526	1027.142	
19/01/2022 11:00	6044400	4.33	1187.677	10.526	1027.953	
19/01/2022 12:00	6048000	4.328	1187.858	10.58	1028.388	
19/01/2022 13:00	6051600	4.33	1187.603	10.58	1028.526	
19/01/2022 14:00	6055200	4.323	1188.285	10.526	1028.739	
19/01/2022 15:00	6058800	4.332	1187.493	10.526	1029.241	
19/01/2022 16:00	6062400	4.331	1187.568	10.526	1029.63	
19/01/2022 17:00	6066000	4.333	1187.315	10.58	1030.732	
19/01/2022 18:00	6069600	4.34	1186.708	10.58	1031.571	
19/01/2022 19:00	6073200	4.335	1187.174	10.58	1031.687	
19/01/2022 20:00	6076800	4.342	1186.505	10.526	1032.612	
19/01/2022 21:00	6080400	4.34	1186.686	10.58	1032.756	
19/01/2022 22:00	6084000	4.342	1186.505	10.58	1033.577	
19/01/2022 23:00	6087600	4.344	1186.3	10.58	1033.897	
20/01/2022 00:00	6091200	4.345	1186.163	10.526	1034.349	
20/01/2022 01:00	6094800	4.343	1186.357	10.526	1034.33	
20/01/2022 02:00	6098400	4.339	1186.8	10.526	1034.235	
20/01/2022 03:00	6102000	4.346	1186.037	10.526	1035.057	
20/01/2022 04:00	6105600	4.345	1186.177	10.526	1035.091	
20/01/2022 05:00	6109200	4.345	1186.165	10.526	1034.929	
20/01/2022 06:00	6112800	4.348	1185.898	10.526	1035.66	
20/01/2022 07:00	6116400	4.351	1185.56	10.58	1036.556	
20/01/2022 08:00	6120000	4.348	1185.931	10.526	1036.325	
20/01/2022 09:00	6123600	4.352	1185.513	10.526	1037.5	
20/01/2022 10:00	6127200	4.343	1186.328	10.526	1037.149	
20/01/2022 11:00	6130800	4.343	1186.356	10.58	1037.157	
20/01/2022 12:00	6134400	4.344	1186.243	10.58	1037.095	
20/01/2022 13:00	6138000	4.335	1187.174	10.526	1036.595	
20/01/2022 14:00	6141600	4.335	1187.15	10.526	1036.56	
20/01/2022 15:00	6145200	4.335	1187.116	10.526	1036.769	
20/01/2022 16:00	6148800	4.338	1186.878	10.526	1036.658	
20/01/2022 17:00	6152400	4.344	1186.257	10.526	1037.046	

WTP-BH051						
Date and Time	Elapsed Time (Seconds)	Corrected Level Depth To Water (mbgl)	Corrected Pressure (mBar)	Temperature (C)	Barometric Pressure (mBar)	Manual Dip Reading (mbgl)
20/01/2022 18:00	6156000	4.346	1186.102	10.526	1037.609	
20/01/2022 19:00	6159600	4.345	1186.186	10.526	1037.873	
20/01/2022 20:00	6163200	4.35	1185.729	10.526	1038.33	
20/01/2022 21:00	6166800	4.347	1185.978	10.526	1037.733	
20/01/2022 22:00	6170400	4.347	1186.012	10.526	1037.989	
20/01/2022 23:00	6174000	4.348	1185.856	10.526	1038.029	
21/01/2022 00:00	6177600	4.34	1186.639	10.58	1037.688	
21/01/2022 01:00	6181200	4.342	1186.446	10.526	1037.788	
21/01/2022 02:00	6184800	4.347	1186.022	10.526	1037.688	
21/01/2022 03:00	6188400	4.346	1186.096	10.526	1037.672	
21/01/2022 04:00	6192000	4.346	1186.129	10.58	1037.326	
21/01/2022 05:00	6195600	4.344	1186.234	10.58	1037.22	
21/01/2022 06:00	6199200	4.341	1186.609	10.526	1036.869	
21/01/2022 07:00	6202800	4.343	1186.361	10.58	1037.617	
21/01/2022 08:00	6206400	4.343	1186.376	10.526	1037.567	
21/01/2022 09:00	6210000	4.348	1185.856	10.58	1038.064	
21/01/2022 10:00	6213600	4.346	1186.036	10.526	1038.023	
21/01/2022 11:00	6217200	4.346	1186.073	10.58	1038.312	
21/01/2022 12:00	6220800	4.342	1186.494	10.526	1037.74	
21/01/2022 13:00	6224400	4.339	1186.787	10.58	1037.307	
21/01/2022 14:00	6228000	4.333	1187.313	10.526	1036.63	
21/01/2022 15:00	6231600	4.326	1188.036	10.526	1035.79	
21/01/2022 16:00	6235200	4.33	1187.64	10.526	1035.663	
21/01/2022 17:00	6238800	4.33	1187.638	10.58	1035.467	
21/01/2022 18:00	6242400	4.334	1187.287	10.526	1035.26	
21/01/2022 19:00	6246000	4.341	1186.615	10.526	1035.932	
21/01/2022 20:00	6249600	4.338	1186.82	10.526	1035.669	
21/01/2022 21:00	6253200	4.338	1186.903	10.58	1035.563	
21/01/2022 22:00	6256800	4.335	1187.166	10.58	1035.707	
21/01/2022 23:00	6260400	4.34	1186.713	10.526	1035.601	
22/01/2022 00:00	6264000	4.332	1187.454	10.526	1035.093	
22/01/2022 01:00	6267600	4.336	1187.066	10.526	1035.132	
22/01/2022 02:00	6271200	4.333	1187.341	10.526	1034.624	
22/01/2022 03:00	6274800	4.334	1187.249	10.526	1034.368	
22/01/2022 04:00	6278400	4.331	1187.547	10.58	1034.279	
22/01/2022 05:00	6282000	4.328	1187.799	10.526	1033.76	
22/01/2022 06:00	6285600	4.338	1186.869	10.526	1034.34	
22/01/2022 07:00	6289200	4.343	1186.373	10.58	1034.29	
22/01/2022 08:00	6292800	4.339	1186.767	10.526	1033.978	
22/01/2022 09:00	6296400	4.34	1186.715	10.526	1034.262	
22/01/2022 10:00	6300000	4.339	1186.753	10.526	1034.34	
22/01/2022 11:00	6303600	4.336	1187.064	10.58	1034.646	
22/01/2022 12:00	6307200	4.339	1186.722	10.526	1034.662	
22/01/2022 13:00	6310800	4.336	1187.106	10.526	1034.046	
22/01/2022 14:00	6314400	4.329	1187.79	10.526	1032.78	

WTP-BH051						
Date and Time	Elapsed Time (Seconds)	Corrected Level Depth To Water (mbgl)	Corrected Pressure (mBar)	Temperature (C)	Barometric Pressure (mBar)	Manual Dip Reading (mbgl)
22/01/2022 15:00	6318000	4.33	1187.659	10.526	1032.446	
22/01/2022 16:00	6321600	4.333	1187.338	10.526	1032.593	
22/01/2022 17:00	6325200	4.329	1187.75	10.526	1032.238	
22/01/2022 18:00	6328800	4.335	1187.194	10.526	1032.446	
22/01/2022 19:00	6332400	4.333	1187.363	10.526	1032.102	
22/01/2022 20:00	6336000	4.342	1186.46	10.58	1032.634	
22/01/2022 21:00	6339600	4.336	1187.052	10.58	1032.507	
22/01/2022 22:00	6343200	4.331	1187.534	10.58	1031.734	
22/01/2022 23:00	6346800	4.332	1187.486	10.526	1031.514	
23/01/2022 00:00	6350400	4.332	1187.439	10.58	1030.899	
23/01/2022 01:00	6354000	4.328	1187.852	10.526	1030.742	
23/01/2022 02:00	6357600	4.322	1188.401	10.58	1029.82	
23/01/2022 03:00	6361200	4.325	1188.143	10.58	1029.381	
23/01/2022 04:00	6364800	4.322	1188.417	10.526	1028.955	
23/01/2022 05:00	6368400	4.325	1188.103	10.526	1028.805	
23/01/2022 06:00	6372000	4.329	1187.775	10.58	1028.586	
23/01/2022 07:00	6375600	4.326	1188.08	10.526	1028.247	
23/01/2022 08:00	6379200	4.33	1187.637	10.526	1027.934	
23/01/2022 09:00	6382800	4.324	1188.19	10.526	1027.672	
23/01/2022 10:00	6386400	4.33	1187.694	10.526	1027.819	
23/01/2022 11:00	6390000	4.323	1188.357	10.526	1027.33	
23/01/2022 12:00	6393600	4.318	1188.851	10.526	1026.779	
23/01/2022 13:00	6397200	4.322	1188.471	10.526	1025.822	
23/01/2022 14:00	6400800	4.312	1189.403	10.526	1025.355	
23/01/2022 15:00	6404400	4.321	1188.572	10.526	1025.14	
23/01/2022 16:00	6408000	4.316	1189.003	10.526	1024.244	
23/01/2022 17:00	6411600	4.315	1189.14	10.58	1024.258	
23/01/2022 18:00	6415200	4.32	1188.604	10.526	1024.294	
23/01/2022 19:00	6418800	4.324	1188.192	10.58	1024.625	
23/01/2022 20:00	6422400	4.323	1188.292	10.526	1024.374	
23/01/2022 21:00	6426000	4.325	1188.098	10.58	1024.08	
23/01/2022 22:00	6429600	4.32	1188.588	10.526	1023.729	
23/01/2022 23:00	6433200	4.323	1188.371	10.58	1023.922	
24/01/2022 00:00	6436800	4.323	1188.33	10.526	1023.813	
24/01/2022 01:00	6440400	4.324	1188.198	10.58	1024.038	
24/01/2022 02:00	6444000	4.325	1188.135	10.58	1024.217	
24/01/2022 03:00	6447600	4.334	1187.289	10.526	1024.447	
24/01/2022 04:00	6451200	4.332	1187.496	10.526	1024.066	
24/01/2022 05:00	6454800	4.332	1187.487	10.58	1023.877	
24/01/2022 06:00	6458400	4.342	1186.443	10.526	1025.002	
24/01/2022 07:00	6462000	4.336	1187.061	10.526	1024.791	
24/01/2022 08:00	6465600	4.341	1186.573	10.526	1025.512	
24/01/2022 09:00	6469200	4.344	1186.238	10.526	1025.498	
24/01/2022 10:00	6472800	4.338	1186.828	10.526	1025.838	
24/01/2022 11:00	6476400	4.344	1186.259	10.526	1026.116	

WTP-BH051						
Date and Time	Elapsed Time (Seconds)	Corrected Level Depth To Water (mbgl)	Corrected Pressure (mBar)	Temperature (C)	Barometric Pressure (mBar)	Manual Dip Reading (mbgl)
24/01/2022 12:00	6480000	4.342	1186.487	10.526	1026.237	
24/01/2022 13:00	6483600	4.347	1185.978	10.58	1026.258	
24/01/2022 14:00	6487200	4.336	1187.099	10.526	1025.799	
24/01/2022 15:00	6490800	4.34	1186.714	10.58	1025.986	
24/01/2022 16:00	6494400	4.339	1186.765	10.58	1025.471	
24/01/2022 17:00	6498000	4.35	1185.693	10.526	1026.334	
24/01/2022 18:00	6501600	4.346	1186.127	10.526	1026.364	
24/01/2022 19:00	6505200	4.341	1186.594	10.526	1026.653	
24/01/2022 20:00	6508800	4.346	1186.033	10.58	1027.248	
24/01/2022 21:00	6512400	4.346	1186.077	10.526	1027.286	
24/01/2022 22:00	6516000	4.35	1185.692	10.526	1027.613	
24/01/2022 23:00	6519600	4.352	1185.444	10.526	1027.976	
25/01/2022 00:00	6523200	4.346	1186.092	10.58	1027.306	
25/01/2022 01:00	6526800	4.342	1186.498	10.58	1027.306	
25/01/2022 02:00	6530400	4.343	1186.346	10.526	1027.249	
25/01/2022 03:00	6534000	4.344	1186.256	10.526	1027.049	
25/01/2022 04:00	6537600	4.345	1186.155	10.526	1027.149	
25/01/2022 05:00	6541200	4.336	1187.052	10.526	1026.485	
25/01/2022 06:00	6544800	4.348	1185.894	10.526	1027.527	
25/01/2022 07:00	6548400	4.35	1185.691	10.58	1027.125	
25/01/2022 08:00	6552000	4.354	1185.261	10.526	1027.521	
25/01/2022 09:00	6555600	4.356	1185.087	10.58	1027.961	
25/01/2022 10:00	6559200	4.359	1184.797	10.526	1028.218	
25/01/2022 11:00	6562800	4.359	1184.83	10.58	1028.568	
25/01/2022 12:00	6566400	4.354	1185.27	10.526	1028.442	
25/01/2022 13:00	6570000	4.354	1185.303	10.526	1028.35	
25/01/2022 14:00	6573600	4.353	1185.378	10.526	1028.566	
25/01/2022 15:00	6577200	4.348	1185.876	10.526	1027.836	
25/01/2022 16:00	6580800	4.348	1185.914	10.58	1027.716	
25/01/2022 17:00	6584400	4.351	1185.606	10.526	1028.279	
25/01/2022 18:00	6588000	4.363	1184.444	10.526	1029.384	
25/01/2022 19:00	6591600	4.359	1184.844	10.526	1029.391	
25/01/2022 20:00	6595200	4.359	1184.791	10.58	1029.362	
25/01/2022 21:00	6598800	4.361	1184.654	10.526	1029.348	
25/01/2022 22:00	6602400	4.361	1184.595	10.526	1029.93	
25/01/2022 23:00	6606000	4.361	1184.585	10.526	1029.766	
26/01/2022 00:00	6609600	4.356	1185.058	10.58	1029.502	
26/01/2022 01:00	6613200	4.354	1185.336	10.526	1029.595	
26/01/2022 02:00	6616800	4.36	1184.72	10.58	1029.375	
26/01/2022 03:00	6620400	4.359	1184.772	10.58	1029.613	
26/01/2022 04:00	6624000	4.353	1185.371	10.58	1028.666	
26/01/2022 05:00	6627600	4.347	1185.939	10.526	1028.528	
26/01/2022 06:00	6631200	4.351	1185.621	10.58	1028.067	
26/01/2022 07:00	6634800	4.351	1185.561	10.526	1028.092	
26/01/2022 08:00	6638400	4.349	1185.738	10.58	1027.834	

WTP-BH051						
Date and Time	Elapsed Time (Seconds)	Corrected Level Depth To Water (mbgl)	Corrected Pressure (mBar)	Temperature (C)	Barometric Pressure (mBar)	Manual Dip Reading (mbgl)
26/01/2022 09:00	6642000	4.356	1185.075	10.526	1027.939	
26/01/2022 10:00	6645600	4.356	1185.093	10.58	1027.549	
26/01/2022 11:00	6649200	4.356	1185.102	10.58	1027.54	
26/01/2022 12:00	6652800	4.357	1185.022	10.58	1027.214	
26/01/2022 13:00	6656400	4.346	1186.042	10.526	1025.985	
26/01/2022 14:00	6660000	4.346	1186.091	10.526	1024.948	
26/01/2022 15:00	6663600	4.337	1186.914	10.526	1023.893	
26/01/2022 16:00	6667200	4.336	1187.108	10.58	1023.675	
26/01/2022 17:00	6670800	4.344	1186.262	10.58	1023.65	
26/01/2022 18:00	6674400	4.339	1186.813	10.526	1023.007	
26/01/2022 19:00	6678000	4.339	1186.788	10.526	1022.682	
26/01/2022 20:00	6681600	4.348	1185.843	10.58	1022.732	
26/01/2022 21:00	6685200	4.347	1185.957	10.526	1021.887	
26/01/2022 22:00	6688800	4.345	1186.197	10.526	1022.112	
26/01/2022 23:00	6692400	4.349	1185.79	10.58	1022.379	
27/01/2022 00:00	6696000	4.348	1185.868	10.526	1021.686	
27/01/2022 01:00	6699600	4.35	1185.723	10.526	1022.063	
27/01/2022 02:00	6703200	4.342	1186.496	10.526	1021.697	
27/01/2022 03:00	6706800	4.353	1185.422	10.526	1022.016	
27/01/2022 04:00	6710400	4.349	1185.789	10.58	1021.916	
27/01/2022 05:00	6714000	4.35	1185.702	10.526	1022.258	
27/01/2022 06:00	6717600	4.349	1185.788	10.526	1022.172	
27/01/2022 07:00	6721200	4.35	1185.732	10.526	1023.216	
27/01/2022 08:00	6724800	4.361	1184.644	10.58	1024.629	
27/01/2022 09:00	6728400	4.36	1184.696	10.526	1025.24	
27/01/2022 10:00	6732000	4.37	1183.717	10.526	1025.986	
27/01/2022 11:00	6735600	4.376	1183.139	10.526	1026.854	
27/01/2022 12:00	6739200	4.376	1183.143	10.526	1027.374	
27/01/2022 13:00	6742800	4.369	1183.819	10.58	1027.429	
27/01/2022 14:00	6746400	4.371	1183.583	10.526	1027.398	
27/01/2022 15:00	6750000	4.362	1184.516	10.526	1027.162	
27/01/2022 16:00	6753600	4.371	1183.664	10.526	1028.421	
27/01/2022 17:00	6757200	4.369	1183.831	10.526	1028.312	
27/01/2022 18:00	6760800	4.373	1183.432	10.58	1028.862	
27/01/2022 19:00	6764400	4.37	1183.681	10.526	1029.682	
27/01/2022 20:00	6768000	4.384	1182.397	10.58	1030.013	
27/01/2022 21:00	6771600	4.38	1182.724	10.526	1029.883	
27/01/2022 22:00	6775200	4.379	1182.841	10.526	1030.579	
27/01/2022 23:00	6778800	4.381	1182.687	10.526	1030.153	
28/01/2022 00:00	6782400	4.371	1183.641	10.58	1030.222	
28/01/2022 01:00	6786000	4.381	1182.641	10.526	1030.605	
28/01/2022 02:00	6789600	4.375	1183.271	10.526	1030.034	
28/01/2022 03:00	6793200	4.374	1183.381	10.526	1029.865	
28/01/2022 04:00	6796800	4.367	1184.017	10.526	1029.52	
28/01/2022 05:00	6800400	4.36	1184.67	10.526	1028.693	

WTP-BH051						
Date and Time	Elapsed Time (Seconds)	Corrected Level Depth To Water (mbgl)	Corrected Pressure (mBar)	Temperature (C)	Barometric Pressure (mBar)	Manual Dip Reading (mbgl)
28/01/2022 06:00	6804000	4.362	1184.522	10.526	1028.725	
28/01/2022 07:00	6807600	4.361	1184.566	10.526	1028.564	
28/01/2022 08:00	6811200	4.355	1185.188	10.526	1027.652	
28/01/2022 09:00	6814800	4.353	1185.395	10.58	1027.596	
28/01/2022 10:00	6818400	4.355	1185.233	10.526	1027.432	
28/01/2022 11:00	6822000	4.352	1185.477	10.526	1027.247	
28/01/2022 12:00	6825600	4.349	1185.814	10.526	1026.561	
28/01/2022 13:00	6829200	4.358	1184.874	10.526	1026.223	
28/01/2022 14:00	6832800	4.36	1184.752	10.526	1026.635	
28/01/2022 15:00	6836400	4.355	1185.176	10.526	1026.212	
28/01/2022 16:00	6840000	4.356	1185.112	10.526	1025.927	
28/01/2022 17:00	6843600	4.358	1184.894	10.526	1025.68	
28/01/2022 18:00	6847200	4.354	1185.316	10.526	1026.014	
28/01/2022 19:00	6850800	4.36	1184.696	10.58	1025.913	
28/01/2022 20:00	6854400	4.363	1184.464	10.58	1025.68	
28/01/2022 21:00	6858000	4.371	1183.644	10.526	1026.292	
28/01/2022 22:00	6861600	4.359	1184.83	10.526	1025.512	
28/01/2022 23:00	6865200	4.362	1184.501	10.526	1025.202	
29/01/2022 00:00	6868800	4.363	1184.404	10.58	1025.101	
29/01/2022 01:00	6872400	4.362	1184.488	10.526	1024.75	
29/01/2022 02:00	6876000	4.361	1184.621	10.526	1024.617	
29/01/2022 03:00	6879600	4.358	1184.89	10.526	1024.174	
29/01/2022 04:00	6883200	4.348	1185.865	10.526	1023.49	
29/01/2022 05:00	6886800	4.358	1184.95	10.526	1023.649	
29/01/2022 06:00	6890400	4.357	1185.024	10.526	1023.75	
29/01/2022 07:00	6894000	4.348	1185.842	10.526	1023.106	
29/01/2022 08:00	6897600	4.351	1185.59	10.526	1023.416	
29/01/2022 09:00	6901200	4.356	1185.14	10.526	1023.576	
29/01/2022 10:00	6904800	4.374	1183.331	10.526	1026.082	
29/01/2022 11:00	6908400	4.372	1183.555	10.58	1026.589	
29/01/2022 12:00	6912000	4.381	1182.634	10.526	1027.708	
29/01/2022 13:00	6915600	4.379	1182.885	10.526	1027.632	
29/01/2022 14:00	6919200	4.37	1183.681	10.58	1027.916	
29/01/2022 15:00	6922800	4.368	1183.899	10.526	1028.186	
29/01/2022 16:00	6926400	4.382	1182.526	10.58	1028.955	
29/01/2022 17:00	6930000	4.374	1183.384	10.526	1029.456	
29/01/2022 18:00	6933600	4.379	1182.871	10.526	1030.26	
29/01/2022 19:00	6937200	4.386	1182.211	10.58	1030.954	
29/01/2022 20:00	6940800	4.382	1182.572	10.526	1030.617	
29/01/2022 21:00	6944400	4.374	1183.345	10.526	1030.715	
29/01/2022 22:00	6948000	4.383	1182.415	10.526	1031.529	
29/01/2022 23:00	6951600	4.388	1181.994	10.58	1031.984	
30/01/2022 00:00	6955200	4.378	1182.903	10.526	1031.738	
30/01/2022 01:00	6958800	4.383	1182.429	10.526	1031.806	
30/01/2022 02:00	6962400	4.378	1182.908	10.526	1030.977	

WTP-BH051						
Date and Time	Elapsed Time (Seconds)	Corrected Level Depth To Water (mbgl)	Corrected Pressure (mBar)	Temperature (C)	Barometric Pressure (mBar)	Manual Dip Reading (mbgl)
30/01/2022 03:00	6966000	4.375	1183.25	10.526	1031.158	
30/01/2022 04:00	6969600	4.378	1182.92	10.526	1030.618	
30/01/2022 05:00	6973200	4.374	1183.358	10.58	1030.214	
30/01/2022 06:00	6976800	4.37	1183.687	10.58	1029.361	
30/01/2022 07:00	6980400	4.366	1184.162	10.526	1029.143	
30/01/2022 08:00	6984000	4.358	1184.917	10.526	1028.097	
30/01/2022 09:00	6987600	4.362	1184.483	10.58	1028.217	
30/01/2022 10:00	6991200	4.346	1186.035	10.526	1026.805	
30/01/2022 11:00	6994800	4.342	1186.435	10.526	1025.591	
30/01/2022 12:00	6998400	4.342	1186.453	10.526	1024.528	
30/01/2022 13:00	7002000	4.334	1187.263	10.58	1022.475	
30/01/2022 14:00	7005600	4.323	1188.323	10.526	1020.741	
30/01/2022 15:00	7009200	4.332	1187.44	10.526	1020.462	
30/01/2022 16:00	7012800	4.335	1187.203	10.526	1020.293	
30/01/2022 17:00	7016400	4.337	1186.925	10.526	1020.57	
30/01/2022 18:00	7020000	4.35	1185.683	10.58	1022.079	
30/01/2022 19:00	7023600	4.355	1185.176	10.526	1022.669	
30/01/2022 20:00	7027200	4.363	1184.426	10.58	1022.872	
30/01/2022 21:00	7030800	4.369	1183.856	10.58	1023.674	
30/01/2022 22:00	7034400	4.373	1183.461	10.58	1024.302	
30/01/2022 23:00	7038000	4.369	1183.835	10.526	1024.358	
31/01/2022 00:00	7041600	4.371	1183.598	10.58	1025.036	
31/01/2022 01:00	7045200	4.373	1183.409	10.58	1024.412	
31/01/2022 02:00	7048800	4.371	1183.641	10.58	1024.935	
31/01/2022 03:00	7052400	4.377	1183.02	10.526	1024.94	
31/01/2022 04:00	7056000	4.37	1183.768	10.58	1025.331	
31/01/2022 05:00	7059600	4.378	1182.909	10.526	1026.038	
31/01/2022 06:00	7063200	4.375	1183.245	10.526	1026.167	
31/01/2022 07:00	7066800	4.372	1183.538	10.58	1026.78	
31/01/2022 08:00	7070400	4.374	1183.384	10.58	1026.76	
31/01/2022 09:00	7074000	4.373	1183.394	10.526	1027.645	
31/01/2022 10:00	7077600	4.374	1183.367	10.526	1028.02	
31/01/2022 11:00	7081200	4.375	1183.25	10.526	1028.021	
31/01/2022 12:00	7084800	4.372	1183.557	10.526	1028.353	
31/01/2022 13:00	7088400	4.373	1183.43	10.58	1028.282	
31/01/2022 14:00	7092000	4.368	1183.961	10.526	1028.414	
31/01/2022 15:00	7095600	4.37	1183.737	10.526	1027.651	
31/01/2022 16:00	7099200	4.369	1183.791	10.58	1027.399	
31/01/2022 17:00	7102800	4.363	1184.387	10.58	1027.209	
31/01/2022 18:00	7106400	4.366	1184.138	10.58	1026.877	
31/01/2022 19:00	7110000	4.364	1184.341	10.58	1026.209	
31/01/2022 20:00	7113600	4.365	1184.191	10.526	1026.209	
31/01/2022 21:00	7117200	4.359	1184.848	10.526	1026.016	
31/01/2022 22:00	7120800	4.366	1184.094	10.58	1026.283	
31/01/2022 23:00	7124400	4.37	1183.772	10.58	1026.14	

WTP-BH051						
Date and Time	Elapsed Time (Seconds)	Corrected Level Depth To Water (mbgl)	Corrected Pressure (mBar)	Temperature (C)	Barometric Pressure (mBar)	Manual Dip Reading (mbgl)
01/02/2022 00:00	7128000	4.367	1183.986	10.526	1025.252	
01/02/2022 01:00	7131600	4.363	1184.409	10.58	1025.503	
01/02/2022 02:00	7135200	4.37	1183.762	10.58	1025.453	
01/02/2022 03:00	7138800	4.366	1184.113	10.526	1025.067	
01/02/2022 04:00	7142400	4.365	1184.251	10.58	1024.731	
01/02/2022 05:00	7146000	4.36	1184.687	10.526	1024.145	
01/02/2022 06:00	7149600	4.362	1184.499	10.58	1023.961	
01/02/2022 07:00	7153200	4.371	1183.651	10.58	1024.286	
01/02/2022 08:00	7156800	4.369	1183.805	10.526	1024.562	
01/02/2022 09:00	7160400	4.366	1184.156	10.526	1024.328	
01/02/2022 10:00	7164000	4.364	1184.271	10.526	1024.445	
01/02/2022 11:00	7167600	4.362	1184.531	10.526	1024.069	
01/02/2022 12:00	7171200	4.362	1184.51	10.58	1024.472	
01/02/2022 13:00	7174800	4.364	1184.337	10.526	1023.914	
01/02/2022 14:00	7178400	4.353	1185.443	10.58	1023.54	
01/02/2022 15:00	7182000	4.351	1185.569	10.526	1023.088	
01/02/2022 16:00	7185600	4.36	1184.747	10.526	1023.33	
01/02/2022 17:00	7189200	4.354	1185.27	10.526	1022.633	
01/02/2022 18:00	7192800	4.36	1184.695	10.526	1023.091	
01/02/2022 19:00	7196400	4.36	1184.732	10.58	1022.915	
01/02/2022 20:00	7200000	4.357	1185.047	10.58	1022.948	
01/02/2022 21:00	7203600	4.354	1185.331	10.526	1022.688	
01/02/2022 22:00	7207200	4.356	1185.149	10.58	1022.671	
01/02/2022 23:00	7210800	4.355	1185.182	10.526	1022.546	
02/02/2022 00:00	7214400	4.348	1185.901	10.58	1021.978	
02/02/2022 01:00	7218000	4.355	1185.194	10.526	1022.07	
02/02/2022 02:00	7221600	4.356	1185.139	10.58	1021.811	
02/02/2022 03:00	7225200	4.348	1185.918	10.58	1020.799	
02/02/2022 04:00	7228800	4.357	1184.97	10.526	1020.958	
02/02/2022 05:00	7232400	4.352	1185.498	10.526	1020.314	
02/02/2022 06:00	7236000	4.356	1185.083	10.526	1020.264	
02/02/2022 07:00	7239600	4.352	1185.49	10.58	1020.415	
02/02/2022 08:00	7243200	4.359	1184.817	10.526	1020.356	
02/02/2022 09:00	7246800	4.364	1184.366	10.526	1020.749	
02/02/2022 10:00	7250400	4.346	1186.084	10.58	1019.821	
02/02/2022 11:00	7254000	4.344	1186.305	10.58	1019.193	
02/02/2022 12:00	7257600	4.345	1186.18	10.58	1019.202	
02/02/2022 13:00	7261200	4.351	1185.57	10.526	1019.139	
02/02/2022 14:00	7264800	4.337	1186.971	10.58	1017.482	
02/02/2022 15:00	7268400	4.334	1187.292	10.58	1016.813	
02/02/2022 16:00	7272000	4.339	1186.768	10.58	1016.756	
02/02/2022 17:00	7275600	4.339	1186.766	10.526	1015.853	
02/02/2022 18:00	7279200	4.336	1187.097	10.58	1015.382	
02/02/2022 19:00	7282800	4.339	1186.813	10.58	1014.679	
02/02/2022 20:00	7286400	4.335	1187.2	10.526	1013.852	

WTP-BH051						
Date and Time	Elapsed Time (Seconds)	Corrected Level Depth To Water (mbgl)	Corrected Pressure (mBar)	Temperature (C)	Barometric Pressure (mBar)	Manual Dip Reading (mbgl)
02/02/2022 21:00	7290000	4.334	1187.207	10.526	1012.916	
02/02/2022 22:00	7293600	4.332	1187.487	10.526	1013.101	
02/02/2022 23:00	7297200	4.327	1187.915	10.526	1012.325	
03/02/2022 00:00	7300800	4.332	1187.44	10.58	1011.499	
03/02/2022 01:00	7304400	4.332	1187.472	10.58	1011.584	
03/02/2022 02:00	7308000	4.33	1187.661	10.526	1010.373	
03/02/2022 03:00	7311600	4.325	1188.104	10.526	1009.815	
03/02/2022 04:00	7315200	4.325	1188.133	10.58	1009.356	
03/02/2022 05:00	7318800	4.329	1187.74	10.526	1008.554	
03/02/2022 06:00	7322400	4.324	1188.283	10.526	1008.416	
03/02/2022 07:00	7326000	4.324	1188.208	10.58	1007.25	
03/02/2022 08:00	7329600	4.323	1188.332	10.526	1007.092	
03/02/2022 09:00	7333200	4.33	1187.618	10.526	1006.82	
03/02/2022 10:00	7336800	4.33	1187.682	10.58	1006.5	
03/02/2022 11:00	7340400	4.318	1188.775	10.526	1006.127	
03/02/2022 12:00	7344000	4.318	1188.822	10.526	1005.557	
03/02/2022 13:00	7347600	4.312	1189.421	10.58	1004.413	
03/02/2022 14:00	7351200	4.316	1189.056	10.526	1003.989	
03/02/2022 15:00	7354800	4.307	1189.923	10.58	1002.345	
03/02/2022 16:00	7358400	4.308	1189.771	10.58	1002.323	
03/02/2022 17:00	7362000	4.312	1189.456	10.526	1001.038	
03/02/2022 18:00	7365600	4.312	1189.443	10.58	1001.318	
03/02/2022 19:00	7369200	4.312	1189.402	10.58	1001.3	
03/02/2022 20:00	7372800	4.332	1187.486	10.526	1002.544	
03/02/2022 21:00	7376400	4.336	1187.046	10.526	1003.738	
03/02/2022 22:00	7380000	4.331	1187.564	10.58	1003.543	
03/02/2022 23:00	7383600	4.335	1187.125	10.58	1004.447	
04/02/2022 00:00	7387200	4.339	1186.777	10.58	1004.157	
04/02/2022 01:00	7390800	4.336	1187.038	10.58	1004.476	
04/02/2022 02:00	7394400	4.34	1186.703	10.58	1005.216	
04/02/2022 03:00	7398000	4.343	1186.351	10.526	1005.477	
04/02/2022 04:00	7401600	4.339	1186.744	10.58	1005.814	
04/02/2022 05:00	7405200	4.351	1185.562	10.526	1006.846	
04/02/2022 06:00	7408800	4.342	1186.437	10.526	1006.608	
04/02/2022 07:00	7412400	4.349	1185.794	10.58	1007.75	
04/02/2022 08:00	7416000	4.353	1185.395	10.58	1007.975	
04/02/2022 09:00	7419600	4.349	1185.803	10.526	1008.634	
04/02/2022 10:00	7423200	4.361	1184.611	10.58	1009.803	
04/02/2022 11:00	7426800	4.35	1185.668	10.526	1009.523	
04/02/2022 12:00	7430400	4.354	1185.265	10.526	1009.985	
04/02/2022 13:00	7434000	4.347	1185.962	10.526	1009.809	
04/02/2022 14:00	7437600	4.352	1185.485	10.526	1010.635	
04/02/2022 15:00	7441200	4.346	1186.066	10.58	1010.61	
04/02/2022 16:00	7444800	4.363	1184.459	10.526	1012.24	
04/02/2022 17:00	7448400	4.362	1184.469	10.58	1012.439	

WTP-BH051						
Date and Time	Elapsed Time (Seconds)	Corrected Level Depth To Water (mbgl)	Corrected Pressure (mBar)	Temperature (C)	Barometric Pressure (mBar)	Manual Dip Reading (mbgl)
04/02/2022 18:00	7452000	4.358	1184.863	10.526	1013.23	
04/02/2022 19:00	7455600	4.369	1183.808	10.58	1014.319	
04/02/2022 20:00	7459200	4.362	1184.559	10.526	1014.577	
04/02/2022 21:00	7462800	4.374	1183.327	10.58	1015.786	
04/02/2022 22:00	7466400	4.362	1184.475	10.526	1014.894	
04/02/2022 23:00	7470000	4.365	1184.203	10.58	1016.071	
05/02/2022 00:00	7473600	4.368	1183.936	10.526	1015.955	
05/02/2022 01:00	7477200	4.363	1184.399	10.58	1015.701	
05/02/2022 02:00	7480800	4.353	1185.368	10.58	1015.37	
05/02/2022 03:00	7484400	4.356	1185.06	10.58	1015.04	
05/02/2022 04:00	7488000	4.351	1185.567	10.526	1014.034	
05/02/2022 05:00	7491600	4.351	1185.64	10.526	1013.613	
05/02/2022 06:00	7495200	4.349	1185.83	10.526	1012.785	
05/02/2022 07:00	7498800	4.34	1186.66	10.58	1011.872	
05/02/2022 08:00	7502400	4.339	1186.754	10.526	1011.28	
05/02/2022 09:00	7506000	4.335	1187.11	10.58	1010.843	
05/02/2022 10:00	7509600	4.339	1186.78	10.58	1010.825	
05/02/2022 11:00	7513200	4.338	1186.883	10.58	1010.141	
05/02/2022 12:00	7516800	4.344	1186.25	10.58	1010.427	
05/02/2022 13:00	7520400	4.34	1186.685	10.58	1009.411	
05/02/2022 14:00	7524000	4.326	1188.085	10.58	1007.953	
05/02/2022 15:00	7527600	4.332	1187.498	10.58	1008.018	
05/02/2022 16:00	7531200	4.327	1187.893	10.526	1007.124	
05/02/2022 17:00	7534800	4.33	1187.624	10.58	1006.673	
05/02/2022 18:00	7538400	4.326	1188.044	10.526	1005.93	
05/02/2022 19:00	7542000	4.328	1187.846	10.526	1005.779	
05/02/2022 20:00	7545600	4.325	1188.153	10.58	1005.333	
05/02/2022 21:00	7549200	4.327	1187.951	10.58	1004.897	
05/02/2022 22:00	7552800	4.315	1189.127	10.58	1004.011	
05/02/2022 23:00	7556400	4.318	1188.8	10.58	1003.41	
06/02/2022 00:00	7560000	4.305	1190.106	10.58	1001.988	
06/02/2022 01:00	7563600	4.31	1189.568	10.526	1001.969	
06/02/2022 02:00	7567200	4.3	1190.551	10.526	1000.059	
06/02/2022 03:00	7570800	4.302	1190.35	10.58	1000.236	
06/02/2022 04:00	7574400	4.303	1190.266	10.58	1000.668	
06/02/2022 05:00	7578000	4.308	1189.776	10.58	1000.868	
06/02/2022 06:00	7581600	4.318	1188.833	10.58	1001.463	
06/02/2022 07:00	7585200	4.315	1189.163	10.58	1001.887	
06/02/2022 08:00	7588800	4.319	1188.677	10.526	1002.281	
06/02/2022 09:00	7592400	4.32	1188.663	10.526	1002.237	
06/02/2022 10:00	7596000	4.32	1188.614	10.526	1002.808	
06/02/2022 11:00	7599600	4.327	1187.976	10.526	1003.214	
06/02/2022 12:00	7603200	4.332	1187.417	10.526	1003.888	
06/02/2022 13:00	7606800	4.334	1187.219	10.58	1004.759	
06/02/2022 14:00	7610400	4.342	1186.476	10.526	1005.815	

WTP-BH051						
Date and Time	Elapsed Time (Seconds)	Corrected Level Depth To Water (mbgl)	Corrected Pressure (mBar)	Temperature (C)	Barometric Pressure (mBar)	Manual Dip Reading (mbgl)
06/02/2022 15:00	7614000	4.341	1186.547	10.526	1007.31	
06/02/2022 16:00	7617600	4.342	1186.433	10.58	1008.271	
06/02/2022 17:00	7621200	4.356	1185.11	10.58	1009.942	
06/02/2022 18:00	7624800	4.364	1184.332	10.58	1011.358	
06/02/2022 19:00	7628400	4.363	1184.403	10.58	1012.04	
06/02/2022 20:00	7632000	4.367	1184.056	10.526	1013.631	
06/02/2022 21:00	7635600	4.371	1183.651	10.58	1014.94	
06/02/2022 22:00	7639200	4.376	1183.19	10.526	1016.237	
06/02/2022 23:00	7642800	4.367	1183.981	10.526	1016.374	
07/02/2022 00:00	7646400	4.366	1184.167	10.526	1016.769	
07/02/2022 01:00	7650000	4.364	1184.348	10.526	1017.865	
07/02/2022 02:00	7653600	4.365	1184.241	10.526	1017.507	
07/02/2022 03:00	7657200	4.359	1184.784	10.526	1017.37	
07/02/2022 04:00	7660800	4.351	1185.557	10.58	1017.677	
07/02/2022 05:00	7664400	4.358	1184.932	10.58	1017.547	
07/02/2022 06:00	7668000	4.357	1184.972	10.58	1018.262	
07/02/2022 07:00	7671600	4.354	1185.292	10.526	1017.502	
07/02/2022 08:00	7675200	4.362	1184.48	10.526	1018.487	
07/02/2022 09:00	7678800	4.35	1185.648	10.58	1018.399	
07/02/2022 10:00	7682400	4.351	1185.561	10.58	1018.833	
07/02/2022 11:00	7686000	4.351	1185.625	10.526	1018.852	
07/02/2022 12:00	7689600	4.354	1185.285	10.58	1018.704	
07/02/2022 13:00	7693200	4.354	1185.258	10.526	1018.754	
07/02/2022 14:00	7696800	4.345	1186.19	10.58	1018.089	
07/02/2022 15:00	7700400	4.342	1186.433	10.526	1017.869	
07/02/2022 16:00	7704000	4.346	1186.048	10.526	1017.5	
07/02/2022 17:00	7707600	4.341	1186.602	10.58	1017.445	
07/02/2022 18:00	7711200	4.346	1186.127	10.526	1018.002	
07/02/2022 19:00	7714800	4.352	1185.449	10.526	1017.692	
07/02/2022 20:00	7718400	4.344	1186.275	10.58	1017.249	
07/02/2022 21:00	7722000	4.35	1185.715	10.526	1017.6	
07/02/2022 22:00	7725600	4.35	1185.673	10.58	1017.851	
07/02/2022 23:00	7729200	4.348	1185.864	10.526	1017.509	
08/02/2022 00:00	7732800	4.344	1186.29	10.58	1017.409	
08/02/2022 01:00	7736400	4.346	1186.088	10.58	1017.668	
08/02/2022 02:00	7740000	4.35	1185.661	10.526	1017.887	
08/02/2022 03:00	7743600	4.337	1186.986	10.526	1017.084	
08/02/2022 04:00	7747200	4.343	1186.343	10.526	1017.495	
08/02/2022 05:00	7750800	4.339	1186.754	10.526	1016.852	
08/02/2022 06:00	7754400	4.337	1186.948	10.526	1017.413	
08/02/2022 07:00	7758000	4.335	1187.202	10.58	1016.729	
08/02/2022 08:00	7761600	4.341	1186.591	10.526	1017.189	
08/02/2022 09:00	7765200	4.35	1185.642	10.526	1018.138	
08/02/2022 10:00	7768800	4.343	1186.407	10.58	1017.987	
08/02/2022 11:00	7772400	4.347	1185.988	10.526	1018.024	

WTP-BH051						
Date and Time	Elapsed Time (Seconds)	Corrected Level Depth To Water (mbgl)	Corrected Pressure (mBar)	Temperature (C)	Barometric Pressure (mBar)	Manual Dip Reading (mbgl)
08/02/2022 12:00	7776000	4.335	1187.122	10.526	1017.819	
08/02/2022 13:00	7779600	4.335	1187.115	10.58	1017.164	
08/02/2022 14:00	7783200	4.335	1187.121	10.526	1016.6	
08/02/2022 15:00	7786800	4.322	1188.439	10.526	1015.979	
08/02/2022 16:00	7790400	4.328	1187.842	10.58	1015.74	
08/02/2022 17:00	7794000	4.323	1188.316	10.58	1015.092	
08/02/2022 18:00	7797600	4.334	1187.214	10.58	1015.497	
08/02/2022 19:00	7801200	4.342	1186.48	10.526	1016.255	
08/02/2022 20:00	7804800	4.325	1188.098	10.526	1015.624	
08/02/2022 21:00	7808400	4.333	1187.379	10.58	1016.551	
08/02/2022 22:00	7812000	4.34	1186.7	10.526	1016.268	
08/02/2022 23:00	7815600	4.341	1186.597	10.58	1016.811	
09/02/2022 00:00	7819200	4.338	1186.866	10.526	1015.985	
09/02/2022 01:00	7822800	4.341	1186.608	10.526	1017.056	
09/02/2022 02:00	7826400	4.337	1186.997	10.526	1016.551	
09/02/2022 03:00	7830000	4.341	1186.566	10.526	1017.446	
09/02/2022 04:00	7833600	4.336	1187.079	10.526	1017.165	
09/02/2022 05:00	7837200	4.328	1187.828	10.58	1016.857	
09/02/2022 06:00	7840800	4.332	1187.428	10.526	1017.745	
09/02/2022 07:00	7844400	4.332	1187.451	10.58	1017.699	
09/02/2022 08:00	7848000	4.338	1186.856	10.526	1017.911	
09/02/2022 09:00	7851600	4.33	1187.611	10.58	1018.468	
09/02/2022 10:00	7855200	4.341	1186.575	10.526	1019.469	
09/02/2022 11:00	7858800	4.346	1186.035	10.526	1019.371	
09/02/2022 12:00	7862400	4.347	1186.013	10.526	1019.625	
09/02/2022 13:00	7866000	4.335	1187.133	10.526	1019.26	
09/02/2022 14:00	7869600	4.335	1187.189	10.526	1018.507	
09/02/2022 15:00	7873200	4.331	1187.529	10.526	1018.516	
09/02/2022 16:00	7876800	4.328	1187.859	10.526	1018.707	
09/02/2022 17:00	7880400	4.335	1187.198	10.58	1018.533	
09/02/2022 18:00	7884000	4.336	1187.013	10.526	1018.393	
09/02/2022 19:00	7887600	4.33	1187.619	10.58	1018.46	
09/02/2022 20:00	7891200	4.329	1187.728	10.526	1018.2	
09/02/2022 21:00	7894800	4.329	1187.748	10.526	1018.18	
09/02/2022 22:00	7898400	4.339	1186.778	10.526	1018.802	
09/02/2022 23:00	7902000	4.333	1187.4	10.58	1018.505	
10/02/2022 00:00	7905600	4.339	1186.737	10.58	1018.877	
10/02/2022 01:00	7909200	4.329	1187.72	10.58	1018.707	
10/02/2022 02:00	7912800	4.331	1187.549	10.526	1018.785	
10/02/2022 03:00	7916400	4.331	1187.554	10.58	1018.525	
10/02/2022 04:00	7920000	4.33	1187.654	10.58	1018.308	
10/02/2022 05:00	7923600	4.335	1187.176	10.526	1018.694	
10/02/2022 06:00	7927200	4.331	1187.527	10.526	1019.039	
10/02/2022 07:00	7930800	4.327	1187.982	10.526	1019.282	
10/02/2022 08:00	7934400	4.331	1187.536	10.58	1019.53	

WTP-BH051						
Date and Time	Elapsed Time (Seconds)	Corrected Level Depth To Water (mbgl)	Corrected Pressure (mBar)	Temperature (C)	Barometric Pressure (mBar)	Manual Dip Reading (mbgl)
10/02/2022 09:00	7938000	4.344	1186.262	10.526	1020.595	
10/02/2022 10:00	7941600	4.334	1187.252	10.526	1020.535	
10/02/2022 11:00	7945200	4.335	1187.161	10.58	1021.067	
10/02/2022 12:00	7948800	4.336	1187.039	10.58	1020.724	
10/02/2022 13:00	7952400	4.338	1186.876	10.526	1021.317	
10/02/2022 14:00	7956000	4.332	1187.467	10.58	1021.573	
10/02/2022 15:00	7959600	4.336	1187.072	10.58	1021.446	
10/02/2022 16:00	7963200	4.344	1186.269	10.58	1022.656	
10/02/2022 17:00	7966800	4.345	1186.185	10.526	1023.111	
10/02/2022 18:00	7970400	4.339	1186.812	10.526	1023.588	
10/02/2022 19:00	7974000	4.348	1185.933	10.58	1024.502	
10/02/2022 20:00	7977600	4.348	1185.916	10.526	1025.064	
10/02/2022 21:00	7981200	4.347	1185.98	10.58	1025.268	
10/02/2022 22:00	7984800	4.351	1185.555	10.58	1025.693	
10/02/2022 23:00	7988400	4.356	1185.144	10.58	1026.627	
11/02/2022 00:00	7992000	4.355	1185.162	10.58	1027.016	
11/02/2022 01:00	7995600	4.354	1185.344	10.58	1027.007	
11/02/2022 02:00	7999200	4.348	1185.906	10.58	1026.852	
11/02/2022 03:00	8002800	4.35	1185.717	10.58	1027.099	
11/02/2022 04:00	8006400	4.345	1186.215	10.58	1026.95	
11/02/2022 05:00	8010000	4.336	1187.09	10.526	1026.448	
11/02/2022 06:00	8013600	4.333	1187.327	10.58	1025.896	
11/02/2022 07:00	8017200	4.336	1187.011	10.58	1026.095	
11/02/2022 08:00	8020800	4.333	1187.353	10.58	1025.696	
11/02/2022 09:00	8024400	4.33	1187.652	10.58	1025.746	
11/02/2022 10:00	8028000	4.326	1187.993	10.58	1024.649	
11/02/2022 11:00	8031600	4.316	1189.057	10.526	1023.667	
11/02/2022 12:00	8035200	4.315	1189.131	10.58	1022.93	
11/02/2022 13:00	8038800	4.31	1189.581	10.58	1021.492	
11/02/2022 14:00	8042400	4.302	1190.434	10.526	1020.372	
11/02/2022 15:00	8046000	4.305	1190.092	10.58	1019.355	
11/02/2022 16:00	8049600	4.298	1190.804	10.526	1018.26	
11/02/2022 17:00	8053200	4.29	1191.543	10.58	1016.858	
11/02/2022 18:00	8056800	4.294	1191.152	10.526	1016.054	
11/02/2022 19:00	8060400	4.291	1191.497	10.58	1014.989	
11/02/2022 20:00	8064000	4.293	1191.298	10.58	1014.607	
11/02/2022 21:00	8067600	4.292	1191.392	10.58	1013.467	
11/02/2022 22:00	8071200	4.283	1192.287	10.58	1012.515	
11/02/2022 23:00	8074800	4.289	1191.631	10.58	1011.777	
12/02/2022 00:00	8078400	4.28	1192.583	10.58	1010.651	
12/02/2022 01:00	8082000	4.276	1192.924	10.526	1009.462	
12/02/2022 02:00	8085600	4.276	1192.986	10.526	1008.588	
12/02/2022 03:00	8089200	4.274	1193.155	10.58	1007.235	
12/02/2022 04:00	8092800	4.266	1193.929	10.58	1006.055	
12/02/2022 05:00	8096400	4.259	1194.582	10.58	1004.531	

WTP-BH051						
Date and Time	Elapsed Time (Seconds)	Corrected Level Depth To Water (mbgl)	Corrected Pressure (mBar)	Temperature (C)	Barometric Pressure (mBar)	Manual Dip Reading (mbgl)
12/02/2022 06:00	8100000	4.263	1194.238	10.58	1004.469	
12/02/2022 07:00	8103600	4.263	1194.167	10.526	1003.926	
12/02/2022 08:00	8107200	4.269	1193.67	10.58	1004.109	
12/02/2022 09:00	8110800	4.271	1193.457	10.58	1003.916	
12/02/2022 10:00	8114400	4.27	1193.478	10.526	1004.034	
12/02/2022 11:00	8118000	4.272	1193.287	10.526	1003.703	
12/02/2022 12:00	8121600	4.275	1193.056	10.526	1003.469	
12/02/2022 13:00	8125200	4.275	1193.005	10.58	1003.787	
12/02/2022 14:00	8128800	4.274	1193.117	10.58	1003.037	
12/02/2022 15:00	8132400	4.271	1193.415	10.58	1002.274	
12/02/2022 16:00	8136000	4.27	1193.485	10.58	1001.799	
12/02/2022 17:00	8139600	4.273	1193.194	10.58	1001.683	
12/02/2022 18:00	8143200	4.269	1193.633	10.526	1001.384	
12/02/2022 19:00	8146800	4.268	1193.693	10.58	1001.069	
12/02/2022 20:00	8150400	4.269	1193.606	10.58	1001.04	
12/02/2022 21:00	8154000	4.264	1194.137	10.58	1000.335	
12/02/2022 22:00	8157600	4.271	1193.457	10.526	1000.052	
12/02/2022 23:00	8161200	4.264	1194.084	10.58	999.17	
13/02/2022 00:00	8164800	4.257	1194.775	10.526	997.632	
13/02/2022 01:00	8168400	4.252	1195.308	10.58	995.858	
13/02/2022 02:00	8172000	4.248	1195.667	10.526	994.364	
13/02/2022 03:00	8175600	4.226	1197.824	10.58	991.776	
13/02/2022 04:00	8179200	4.226	1197.863	10.58	989.882	
13/02/2022 05:00	8182800	4.209	1199.482	10.58	988.089	
13/02/2022 06:00	8186400	4.205	1199.914	10.58	986.382	
13/02/2022 07:00	8190000	4.211	1199.342	10.58	985.969	
13/02/2022 08:00	8193600	4.212	1199.163	10.58	985.742	
13/02/2022 09:00	8197200	4.219	1198.501	10.526	985.443	
13/02/2022 10:00	8200800	4.219	1198.496	10.526	984.926	
13/02/2022 11:00	8204400	4.224	1198.049	10.58	985.059	
13/02/2022 12:00	8208000	4.219	1198.479	10.58	985.151	
13/02/2022 13:00	8211600	4.231	1197.324	10.526	985.461	
13/02/2022 14:00	8215200	4.226	1197.81	10.526	984.859	
13/02/2022 15:00	8218800	4.235	1196.985	10.526	985.742	
13/02/2022 16:00	8222400	4.234	1197.026	10.58	985.967	
13/02/2022 17:00	8226000	4.246	1195.867	10.58	987.184	
13/02/2022 18:00	8229600	4.244	1196.12	10.58	987.626	
13/02/2022 19:00	8233200	4.247	1195.756	10.58	987.874	
13/02/2022 20:00	8236800	4.249	1195.555	10.58	988.829	
13/02/2022 21:00	8240400	4.257	1194.807	10.526	989.774	
13/02/2022 22:00	8244000	4.256	1194.936	10.526	990.34	
13/02/2022 23:00	8247600	4.258	1194.729	10.526	990.547	
14/02/2022 00:00	8251200	4.254	1195.074	10.526	991.072	
14/02/2022 01:00	8254800	4.261	1194.401	10.58	991.838	
14/02/2022 02:00	8258400	4.264	1194.094	10.58	992.26	

WTP-BH051						
Date and Time	Elapsed Time (Seconds)	Corrected Level Depth To Water (mbgl)	Corrected Pressure (mBar)	Temperature (C)	Barometric Pressure (mBar)	Manual Dip Reading (mbgl)
14/02/2022 03:00	8262000	4.262	1194.326	10.58	992.956	
14/02/2022 04:00	8265600	4.259	1194.555	10.58	993.306	
14/02/2022 05:00	8269200	4.265	1193.985	10.58	994.456	
14/02/2022 06:00	8272800	4.264	1194.088	10.526	995.247	
14/02/2022 07:00	8276400	4.278	1192.733	10.58	997.448	
14/02/2022 08:00	8280000	4.28	1192.579	10.58	998.413	
14/02/2022 09:00	8283600	4.281	1192.43	10.58	999.954	
14/02/2022 10:00	8287200	4.285	1192.056	10.58	1001.256	
14/02/2022 11:00	8290800	4.283	1192.229	10.58	1001.662	
14/02/2022 12:00	8294400	4.279	1192.658	10.526	1002.185	
14/02/2022 13:00	8298000	4.28	1192.507	10.58	1002.835	
14/02/2022 14:00	8301600	4.286	1192.005	10.58	1003.453	
14/02/2022 15:00	8305200	4.275	1193.024	10.58	1003.594	
14/02/2022 16:00	8308800	4.275	1193.011	10.526	1003.979	
14/02/2022 17:00	8312400	4.276	1192.961	10.526	1004.377	
14/02/2022 18:00	8316000	4.277	1192.807	10.58	1004.797	
14/02/2022 19:00	8319600	4.272	1193.285	10.58	1004.783	
14/02/2022 20:00	8323200	4.267	1193.854	10.58	1004.389	
14/02/2022 21:00	8326800	4.257	1194.807	10.58	1003.494	
14/02/2022 22:00	8330400	4.257	1194.76	10.58	1002.555	
14/02/2022 23:00	8334000	4.258	1194.696	10.58	1002.154	
15/02/2022 00:00	8337600	4.245	1195.935	10.58	1000.277	
15/02/2022 01:00	8341200	4.244	1196.042	10.58	999.358	
15/02/2022 02:00	8344800	4.243	1196.213	10.58	998.433	
15/02/2022 03:00	8348400	4.227	1197.759	10.526	996.679	
15/02/2022 04:00	8352000	4.233	1197.138	10.58	996.406	
15/02/2022 05:00	8355600	4.239	1196.586	10.58	996.842	
15/02/2022 06:00	8359200	4.236	1196.808	10.58	997.2	
15/02/2022 07:00	8362800	4.24	1196.449	10.58	997.095	
15/02/2022 08:00	8366400	4.242	1196.305	10.58	997.413	
15/02/2022 09:00	8370000	4.245	1195.932	10.58	997.844	
15/02/2022 10:00	8373600	4.242	1196.232	10.58	998.24	
15/02/2022 11:00	8377200	4.249	1195.593	10.58	998.415	
15/02/2022 12:00	8380800	4.242	1196.273	10.526	997.991	
15/02/2022 13:00	8384400	4.244	1196.078	10.58	997.988	
15/02/2022 14:00	8388000	4.232	1197.25	10.58	996.41	
15/02/2022 15:00	8391600	4.232	1197.214	10.58	995.691	
15/02/2022 16:00	8395200	4.222	1198.182	10.58	994.376	
15/02/2022 17:00	8398800	4.212	1199.202	10.526	992.626	
15/02/2022 18:00	8402400	4.208	1199.578	10.58	991.124	
15/02/2022 19:00	8406000	4.204	1199.95	10.58	989.824	
15/02/2022 20:00	8409600	4.197	1200.698	10.58	987.859	
15/02/2022 21:00	8413200	4.192	1201.138	10.526	987.268	
15/02/2022 22:00	8416800	4.196	1200.785	10.58	987.076	
15/02/2022 23:00	8420400	4.205	1199.865	10.58	987.127	

WTP-BH051						
Date and Time	Elapsed Time (Seconds)	Corrected Level Depth To Water (mbgl)	Corrected Pressure (mBar)	Temperature (C)	Barometric Pressure (mBar)	Manual Dip Reading (mbgl)
16/02/2022 00:00	8424000	4.211	1199.28	10.58	987.48	
16/02/2022 01:00	8427600	4.213	1199.129	10.58	988.616	
16/02/2022 02:00	8431200	4.228	1197.596	10.58	989.049	
16/02/2022 03:00	8434800	4.23	1197.486	10.58	989.623	
16/02/2022 04:00	8438400	4.232	1197.211	10.58	989.955	
16/02/2022 05:00	8442000	4.225	1197.888	10.526	990.229	
16/02/2022 06:00	8445600	4.228	1197.682	10.58	990.238	
16/02/2022 07:00	8449200	4.227	1197.757	10.58	989.814	
16/02/2022 08:00	8452800	4.212	1199.167	10.58	988.23	
16/02/2022 09:00	8456400	4.206	1199.782	10.58	987.848	
16/02/2022 10:00	8460000	4.204	1199.979	10.526	987.616	
16/02/2022 11:00	8463600	4.199	1200.445	10.58	987.01	
16/02/2022 12:00	8467200	4.197	1200.655	10.58	986.279	
16/02/2022 13:00	8470800	4.196	1200.819	10.526	986.139	
16/02/2022 14:00	8474400	4.207	1199.675	10.526	987.051	
16/02/2022 15:00	8478000	4.211	1199.276	10.58	987.89	
16/02/2022 16:00	8481600	4.216	1198.857	10.58	987.961	
16/02/2022 17:00	8485200	4.218	1198.588	10.58	988.461	
16/02/2022 18:00	8488800	4.216	1198.849	10.58	988.954	
16/02/2022 19:00	8492400	4.231	1197.318	10.58	991.297	
16/02/2022 20:00	8496000	4.234	1197.076	10.58	992.408	
16/02/2022 21:00	8499600	4.239	1196.534	10.526	993.091	
16/02/2022 22:00	8503200	4.241	1196.375	10.58	994.327	
16/02/2022 23:00	8506800	4.251	1195.422	10.58	995.513	
17/02/2022 00:00	8510400	4.251	1195.356	10.58	997.202	
17/02/2022 01:00	8514000	4.257	1194.759	10.58	998.32	
17/02/2022 02:00	8517600	4.261	1194.439	10.526	999.476	
17/02/2022 03:00	8521200	4.259	1194.573	10.526	1000.503	
17/02/2022 04:00	8524800	4.264	1194.098	10.58	1001.418	
17/02/2022 05:00	8528400	4.252	1195.299	10.526	1001.923	
17/02/2022 06:00	8532000	4.259	1194.62	10.58	1002.463	
17/02/2022 07:00	8535600	4.248	1195.711	10.58	1002.068	
17/02/2022 08:00	8539200	4.255	1195.042	10.58	1002.968	
17/02/2022 09:00	8542800	4.247	1195.799	10.526	1002.757	
17/02/2022 10:00	8546400	4.251	1195.435	10.58	1003.155	
17/02/2022 11:00	8550000	4.241	1196.382	10.58	1003.312	
17/02/2022 12:00	8553600	4.243	1196.143	10.526	1003.98	4.3
17/02/2022 13:00	8557200	4.246	1195.867	10.58	1004.697	
17/02/2022 14:00	8560800	4.236	1196.833	10.58	1004.485	
17/02/2022 15:00	8564400	4.235	1196.913	10.58	1004.115	
17/02/2022 16:00	8568000	4.238	1196.652	10.58	1003.795	
17/02/2022 17:00	8571600	4.229	1197.526	10.58	1002.863	
17/02/2022 18:00	8575200	4.227	1197.783	10.58	1002.201	
17/02/2022 19:00	8578800	4.211	1199.284	10.58	1000.583	
17/02/2022 20:00	8582400	4.201	1200.238	10.58	998.469	

WTP-BH051						
Date and Time	Elapsed Time (Seconds)	Corrected Level Depth To Water (mbgl)	Corrected Pressure (mBar)	Temperature (C)	Barometric Pressure (mBar)	Manual Dip Reading (mbgl)
17/02/2022 21:00	8586000	4.186	1201.802	10.526	995.826	
17/02/2022 22:00	8589600	4.168	1203.564	10.58	992.474	
17/02/2022 23:00	8593200	4.148	1205.476	10.58	988.068	
18/02/2022 00:00	8596800	4.13	1207.235	10.58	983.641	
18/02/2022 01:00	8600400	4.121	1208.09	10.58	980.757	
18/02/2022 02:00	8604000	4.14	1206.3	10.58	981.446	
18/02/2022 03:00	8607600	4.152	1205.042	10.526	980.757	
18/02/2022 04:00	8611200	4.14	1206.229	10.526	977.947	
18/02/2022 05:00	8614800	4.133	1206.993	10.526	975.386	
18/02/2022 06:00	8618400	4.127	1207.497	10.526	973.375	
18/02/2022 07:00	8622000	4.134	1206.83	10.526	973	
18/02/2022 08:00	8625600	4.173	1202.994	10.58	977.913	
18/02/2022 09:00	8629200	4.208	1199.58	10.58	983.529	
18/02/2022 10:00	8632800	4.23	1197.403	10.58	987.908	
18/02/2022 11:00	8636400	4.242	1196.227	10.58	990.822	
18/02/2022 12:00	8640000	4.24	1196.44	10.58	992.697	
18/02/2022 13:00	8643600	4.235	1196.949	10.58	993.463	
18/02/2022 14:00	8647200	4.237	1196.733	10.58	995.709	
18/02/2022 15:00	8650800	4.241	1196.321	10.58	996.643	
18/02/2022 16:00	8654400	4.247	1195.8	10.526	998.058	
18/02/2022 17:00	8658000	4.256	1194.941	10.58	1000.575	
18/02/2022 18:00	8661600	4.255	1195.021	10.526	1001.679	
18/02/2022 19:00	8665200	4.248	1195.728	10.58	1002.457	
18/02/2022 20:00	8668800	4.246	1195.871	10.526	1003.498	
18/02/2022 21:00	8672400	4.248	1195.688	10.58	1004.179	
18/02/2022 22:00	8676000	4.249	1195.581	10.58	1005.331	
18/02/2022 23:00	8679600	4.245	1195.928	10.526	1005.124	
19/02/2022 00:00	8683200	4.246	1195.894	10.58	1005.541	
19/02/2022 01:00	8686800	4.232	1197.208	10.526	1005.701	
19/02/2022 02:00	8690400	4.225	1197.886	10.58	1005.058	
19/02/2022 03:00	8694000	4.216	1198.793	10.526	1004.117	
19/02/2022 04:00	8697600	4.198	1200.615	10.58	1001.284	
19/02/2022 05:00	8701200	4.19	1201.381	10.526	999.671	
19/02/2022 06:00	8704800	4.181	1202.211	10.58	996.96	
19/02/2022 07:00	8708400	4.18	1202.359	10.526	996.603	
19/02/2022 08:00	8712000	4.178	1202.535	10.58	995.881	
19/02/2022 09:00	8715600	4.183	1202.053	10.58	996.828	
19/02/2022 10:00	8719200	4.203	1200.08	10.58	998.916	
19/02/2022 11:00	8722800	4.216	1198.833	10.526	1000.652	
19/02/2022 12:00	8726400	4.221	1198.319	10.526	1001.978	
19/02/2022 13:00	8730000	4.218	1198.594	10.58	1002.434	
19/02/2022 14:00	8733600	4.216	1198.801	10.58	1002.518	
19/02/2022 15:00	8737200	4.217	1198.72	10.58	1002.598	
19/02/2022 16:00	8740800	4.207	1199.672	10.526	1002.193	
19/02/2022 17:00	8744400	4.211	1199.348	10.526	1002.11	

WTP-BH051						
Date and Time	Elapsed Time (Seconds)	Corrected Level Depth To Water (mbgl)	Corrected Pressure (mBar)	Temperature (C)	Barometric Pressure (mBar)	Manual Dip Reading (mbgl)
19/02/2022 18:00	8748000	4.204	1199.974	10.58	1001.635	
19/02/2022 19:00	8751600	4.193	1201.091	10.58	1000.924	
19/02/2022 20:00	8755200	4.199	1200.506	10.526	1001.185	
19/02/2022 21:00	8758800	4.194	1200.94	10.58	1000.843	
19/02/2022 22:00	8762400	4.201	1200.295	10.526	1001.106	
19/02/2022 23:00	8766000	4.195	1200.852	10.58	1000.582	
20/02/2022 00:00	8769600	4.19	1201.341	10.58	1000.209	
20/02/2022 01:00	8773200	4.187	1201.694	10.526	998.894	
20/02/2022 02:00	8776800	4.185	1201.875	10.58	998.515	
20/02/2022 03:00	8780400	4.18	1202.338	10.58	998.109	
20/02/2022 04:00	8784000	4.171	1203.248	10.58	997.026	
20/02/2022 05:00	8787600	4.177	1202.664	10.58	996.043	
20/02/2022 06:00	8791200	4.169	1203.418	10.58	995.811	
20/02/2022 07:00	8794800	4.176	1202.731	10.58	995.338	
20/02/2022 08:00	8798400	4.165	1203.796	10.58	994.505	
20/02/2022 09:00	8802000	4.165	1203.771	10.58	994.124	
20/02/2022 10:00	8805600	4.161	1204.169	10.58	992.449	
20/02/2022 11:00	8809200	4.153	1204.99	10.58	991.048	
20/02/2022 12:00	8812800	4.16	1204.27	10.58	991.246	
20/02/2022 13:00	8816400	4.16	1204.322	10.58	991.078	
20/02/2022 14:00	8820000	4.16	1204.302	10.526	991.412	
20/02/2022 15:00	8823600	4.163	1203.962	10.526	992.564	
20/02/2022 16:00	8827200	4.175	1202.808	10.58	993.984	
20/02/2022 17:00	8830800	4.194	1201.02	10.58	996.352	
20/02/2022 18:00	8834400	4.192	1201.143	10.58	997.564	
20/02/2022 19:00	8838000	4.194	1200.972	10.58	998.374	
20/02/2022 20:00	8841600	4.202	1200.172	10.58	999.174	
20/02/2022 21:00	8845200	4.185	1201.861	10.58	999.167	
20/02/2022 22:00	8848800	4.199	1200.52	10.58	1000.914	
20/02/2022 23:00	8852400	4.204	1199.97	10.58	1001.696	
21/02/2022 00:00	8856000	4.203	1200.13	10.526	1001.908	
21/02/2022 01:00	8859600	4.203	1200.087	10.526	1003.054	
21/02/2022 02:00	8863200	4.204	1200.032	10.526	1003.458	
21/02/2022 03:00	8866800	4.204	1200.028	10.58	1003.903	
21/02/2022 04:00	8870400	4.202	1200.227	10.58	1004.807	
21/02/2022 05:00	8874000	4.205	1199.859	10.58	1006.278	
21/02/2022 06:00	8877600	4.216	1198.821	10.58	1007.897	
21/02/2022 07:00	8881200	4.217	1198.682	10.58	1009.603	
21/02/2022 08:00	8884800	4.229	1197.524	10.526	1011.366	
21/02/2022 09:00	8888400	4.232	1197.236	10.58	1013.083	
21/02/2022 10:00	8892000	4.23	1197.416	10.58	1013.832	
21/02/2022 11:00	8895600	4.229	1197.506	10.58	1014.671	
21/02/2022 12:00	8899200	4.225	1197.972	10.58	1015.426	
21/02/2022 13:00	8902800	4.228	1197.643	10.58	1016.161	
21/02/2022 14:00	8906400	4.219	1198.549	10.58	1015.836	

WTP-BH051						
Date and Time	Elapsed Time (Seconds)	Corrected Level Depth To Water (mbgl)	Corrected Pressure (mBar)	Temperature (C)	Barometric Pressure (mBar)	Manual Dip Reading (mbgl)
21/02/2022 15:00	8910000	4.206	1199.842	10.526	1015.263	
21/02/2022 16:00	8913600	4.207	1199.714	10.526	1014.985	
21/02/2022 17:00	8917200	4.203	1200.041	10.58	1014.576	
21/02/2022 18:00	8920800	4.201	1200.313	10.526	1014.211	
21/02/2022 19:00	8924400	4.198	1200.62	10.58	1014.056	
21/02/2022 20:00	8928000	4.197	1200.661	10.58	1013.666	
21/02/2022 21:00	8931600	4.194	1200.989	10.58	1013.396	
21/02/2022 22:00	8935200	4.193	1201.037	10.58	1012.941	
21/02/2022 23:00	8938800	4.19	1201.347	10.58	1012.399	
22/02/2022 00:00	8942400	4.185	1201.901	10.58	1011.497	
22/02/2022 01:00	8946000	4.17	1203.295	10.58	1009.987	
22/02/2022 02:00	8949600	4.173	1202.993	10.58	1009.707	
22/02/2022 03:00	8953200	4.171	1203.246	10.58	1008.641	
22/02/2022 04:00	8956800	4.158	1204.454	10.58	1006.677	
22/02/2022 05:00	8960400	4.156	1204.693	10.58	1005.684	
22/02/2022 06:00	8964000	4.169	1203.38	10.58	1007.52	
22/02/2022 07:00	8967600	4.183	1202.033	10.58	1008.924	
22/02/2022 08:00	8971200	4.185	1201.814	10.58	1009.666	
22/02/2022 09:00	8974800	4.187	1201.688	10.58	1010.721	
22/02/2022 10:00	8978400	4.2	1200.395	10.58	1012.305	
22/02/2022 11:00	8982000	4.202	1200.182	10.58	1013.506	
22/02/2022 12:00	8985600	4.204	1200.011	10.58	1014.084	
22/02/2022 13:00	8989200	4.199	1200.509	10.58	1014.341	
22/02/2022 14:00	8992800	4.2	1200.356	10.58	1014.727	
22/02/2022 15:00	8996400	4.196	1200.817	10.58	1014.905	
22/02/2022 16:00	9000000	4.197	1200.702	10.58	1015.194	
22/02/2022 17:00	9003600	4.202	1200.21	10.526	1016.058	
22/02/2022 18:00	9007200	4.202	1200.224	10.58	1016.603	
22/02/2022 19:00	9010800	4.196	1200.777	10.58	1016.514	
22/02/2022 20:00	9014400	4.198	1200.548	10.58	1016.802	
22/02/2022 21:00	9018000	4.199	1200.525	10.526	1017.08	
22/02/2022 22:00	9021600	4.195	1200.885	10.58	1016.929	
22/02/2022 23:00	9025200	4.191	1201.266	10.58	1016.549	
23/02/2022 00:00	9028800	4.183	1202.027	10.526	1015.694	
23/02/2022 01:00	9032400	4.178	1202.564	10.526	1015.099	
23/02/2022 02:00	9036000	4.173	1203.061	10.526	1014.137	
23/02/2022 03:00	9039600	4.173	1203.052	10.58	1013.949	
23/02/2022 04:00	9043200	4.162	1204.118	10.526	1012.499	
23/02/2022 05:00	9046800	4.161	1204.208	10.58	1012.095	
23/02/2022 06:00	9050400	4.165	1203.835	10.58	1011.713	
23/02/2022 07:00	9054000	4.156	1204.686	10.58	1010.629	
23/02/2022 08:00	9057600	4.155	1204.745	10.58	1009.873	
23/02/2022 09:00	9061200	4.151	1205.187	10.58	1009.024	
23/02/2022 10:00	9064800	4.149	1205.399	10.58	1008.347	
23/02/2022 11:00	9068400	4.146	1205.697	10.58	1007.584	

WTP-BH051						
Date and Time	Elapsed Time (Seconds)	Corrected Level Depth To Water (mbgl)	Corrected Pressure (mBar)	Temperature (C)	Barometric Pressure (mBar)	Manual Dip Reading (mbgl)
23/02/2022 12:00	9072000	4.143	1205.957	10.58	1006.395	
23/02/2022 13:00	9075600	4.145	1205.815	10.58	1005.375	
23/02/2022 14:00	9079200	4.141	1206.14	10.526	1005.248	
23/02/2022 15:00	9082800	4.136	1206.606	10.58	1004.468	
23/02/2022 16:00	9086400	4.137	1206.582	10.58	1003.562	
23/02/2022 17:00	9090000	4.139	1206.406	10.58	1003.738	
23/02/2022 18:00	9093600	4.15	1205.324	10.526	1004.146	
23/02/2022 19:00	9097200	4.156	1204.66	10.58	1004.787	
23/02/2022 20:00	9100800	4.152	1205.099	10.58	1004.813	
23/02/2022 21:00	9104400	4.15	1205.292	10.58	1004.156	
23/02/2022 22:00	9108000	4.143	1205.982	10.58	1003.755	
23/02/2022 23:00	9111600	4.15	1205.251	10.526	1003.813	
24/02/2022 00:00	9115200	4.151	1205.159	10.58	1003.476	
24/02/2022 01:00	9118800	4.14	1206.302	10.526	1002.355	
24/02/2022 02:00	9122400	4.143	1206.002	10.526	1002.482	
24/02/2022 03:00	9126000	4.129	1207.372	10.58	1001.436	
24/02/2022 04:00	9129600	4.129	1207.319	10.58	1000.735	
24/02/2022 05:00	9133200	4.143	1205.98	10.526	1001.98	
24/02/2022 06:00	9136800	4.144	1205.911	10.58	1002.026	
24/02/2022 07:00	9140400	4.136	1206.627	10.526	1002.67	
24/02/2022 08:00	9144000	4.151	1205.17	10.526	1003.72	
24/02/2022 09:00	9147600	4.155	1204.813	10.526	1004.484	
24/02/2022 10:00	9151200	4.163	1203.989	10.58	1005.981	
24/02/2022 11:00	9154800	4.158	1204.522	10.58	1006.203	
24/02/2022 12:00	9158400	4.155	1204.763	10.58	1006.659	
24/02/2022 13:00	9162000	4.16	1204.316	10.58	1007.629	
24/02/2022 14:00	9165600	4.155	1204.793	10.526	1007.64	
24/02/2022 15:00	9169200	4.152	1205.069	10.58	1007.457	
24/02/2022 16:00	9172800	4.154	1204.918	10.58	1008.538	
24/02/2022 17:00	9176400	4.156	1204.711	10.526	1009.117	
24/02/2022 18:00	9180000	4.162	1204.098	10.526	1009.439	
24/02/2022 19:00	9183600	4.173	1203.057	10.526	1011.41	
24/02/2022 20:00	9187200	4.175	1202.874	10.526	1012.465	
24/02/2022 21:00	9190800	4.179	1202.412	10.58	1013.775	
24/02/2022 22:00	9194400	4.178	1202.57	10.58	1014.314	
24/02/2022 23:00	9198000	4.183	1202.094	10.58	1015.894	
25/02/2022 00:00	9201600	4.18	1202.346	10.526	1016.364	
25/02/2022 01:00	9205200	4.183	1202.015	10.58	1017.369	
25/02/2022 02:00	9208800	4.181	1202.243	10.58	1018.536	
25/02/2022 03:00	9212400	4.178	1202.557	10.58	1018.28	
25/02/2022 04:00	9216000	4.178	1202.502	10.58	1019.324	
25/02/2022 05:00	9219600	4.174	1202.903	10.58	1019.446	
25/02/2022 06:00	9223200	4.179	1202.489	10.526	1020.756	
25/02/2022 07:00	9226800	4.18	1202.302	10.58	1021.502	
25/02/2022 08:00	9230400	4.176	1202.721	10.58	1021.489	

WTP-BH051						
Date and Time	Elapsed Time (Seconds)	Corrected Level Depth To Water (mbgl)	Corrected Pressure (mBar)	Temperature (C)	Barometric Pressure (mBar)	Manual Dip Reading (mbgl)
25/02/2022 09:00	9234000	4.181	1202.207	10.58	1022.701	
25/02/2022 10:00	9237600	4.174	1202.962	10.58	1022.179	
25/02/2022 11:00	9241200	4.172	1203.163	10.526	1022.292	
25/02/2022 12:00	9244800	4.172	1203.128	10.58	1022.188	
25/02/2022 13:00	9248400	4.163	1203.968	10.526	1021.604	
25/02/2022 14:00	9252000	4.157	1204.579	10.58	1020.911	
25/02/2022 15:00	9255600	4.158	1204.538	10.58	1020.603	
25/02/2022 16:00	9259200	4.158	1204.498	10.58	1020.643	
25/02/2022 17:00	9262800	4.152	1205.095	10.58	1020.046	
25/02/2022 18:00	9266400	4.155	1204.787	10.58	1020.063	
25/02/2022 19:00	9270000	4.157	1204.571	10.58	1019.989	
25/02/2022 20:00	9273600	4.149	1205.372	10.58	1018.896	
25/02/2022 21:00	9277200	4.148	1205.457	10.58	1018.87	
25/02/2022 22:00	9280800	4.149	1205.375	10.58	1018.777	
25/02/2022 23:00	9284400	4.154	1204.895	10.58	1018.734	
26/02/2022 00:00	9288000	4.15	1205.318	10.58	1018.426	
26/02/2022 01:00	9291600	4.147	1205.544	10.58	1017.561	
26/02/2022 02:00	9295200	4.142	1206.064	10.58	1016.867	
26/02/2022 03:00	9298800	4.14	1206.26	10.58	1016.497	
26/02/2022 04:00	9302400	4.134	1206.849	10.58	1015.151	
26/02/2022 05:00	9306000	4.131	1207.176	10.58	1014.476	
26/02/2022 06:00	9309600	4.126	1207.631	10.526	1013.52	
26/02/2022 07:00	9313200	4.125	1207.769	10.58	1013.185	
26/02/2022 08:00	9316800	4.121	1208.111	10.58	1012.61	
26/02/2022 09:00	9320400	4.128	1207.413	10.58	1012.552	
26/02/2022 10:00	9324000	4.124	1207.877	10.58	1011.565	
26/02/2022 11:00	9327600	4.122	1207.996	10.58	1010.922	
26/02/2022 12:00	9331200	4.124	1207.816	10.58	1010.638	
26/02/2022 13:00	9334800	4.129	1207.326	10.58	1010.488	
26/02/2022 14:00	9338400	4.113	1208.863	10.58	1008.893	
26/02/2022 15:00	9342000	4.117	1208.522	10.58	1008.596	
26/02/2022 16:00	9345600	4.113	1208.908	10.58	1007.628	
26/02/2022 17:00	9349200	4.113	1208.911	10.58	1007.043	
26/02/2022 18:00	9352800	4.121	1208.164	10.635	1007.419	
26/02/2022 19:00	9356400	4.124	1207.847	10.58	1007.294	
26/02/2022 20:00	9360000	4.124	1207.805	10.58	1007.335	
26/02/2022 21:00	9363600	4.125	1207.758	10.58	1006.976	
26/02/2022 22:00	9367200	4.128	1207.406	10.526	1007.235	
26/02/2022 23:00	9370800	4.129	1207.318	10.58	1006.893	
27/02/2022 00:00	9374400	4.126	1207.665	10.526	1006.744	
27/02/2022 01:00	9378000	4.128	1207.408	10.526	1006.535	
27/02/2022 02:00	9381600	4.129	1207.319	10.58	1006.834	
27/02/2022 03:00	9385200	4.128	1207.427	10.58	1006.726	
27/02/2022 04:00	9388800	4.121	1208.083	10.526	1006.384	
27/02/2022 05:00	9392400	4.126	1207.667	10.58	1006.718	

WTP-BH051						
Date and Time	Elapsed Time (Seconds)	Corrected Level Depth To Water (mbgl)	Corrected Pressure (mBar)	Temperature (C)	Barometric Pressure (mBar)	Manual Dip Reading (mbgl)
27/02/2022 06:00	9396000	4.117	1208.484	10.526	1006.041	
27/02/2022 07:00	9399600	4.121	1208.102	10.58	1006.167	
27/02/2022 08:00	9403200	4.121	1208.116	10.58	1006.734	
27/02/2022 09:00	9406800	4.127	1207.529	10.58	1007.612	
27/02/2022 10:00	9410400	4.131	1207.167	10.58	1007.974	
27/02/2022 11:00	9414000	4.129	1207.336	10.58	1007.863	
27/02/2022 12:00	9417600	4.13	1207.254	10.58	1008.003	
27/02/2022 13:00	9421200	4.118	1208.424	10.58	1006.368	
27/02/2022 14:00	9424800	4.122	1208.002	10.58	1006.558	
27/02/2022 15:00	9428400	4.122	1208.02	10.58	1006.134	
27/02/2022 16:00	9432000	4.122	1207.996	10.58	1005.924	
27/02/2022 17:00	9435600	4.116	1208.641	10.58	1005.338	
27/02/2022 18:00	9439200	4.123	1207.955	10.58	1005.733	
27/02/2022 19:00	9442800	4.118	1208.402	10.58	1005.518	
27/02/2022 20:00	9446400	4.121	1208.128	10.58	1005.561	
27/02/2022 21:00	9450000	4.123	1207.913	10.58	1005.368	
27/02/2022 22:00	9453600	4.116	1208.596	10.526	1004.592	
27/02/2022 23:00	9457200	4.12	1208.175	10.58	1004.932	
28/02/2022 00:00	9460800	4.123	1207.908	10.58	1005.315	
28/02/2022 01:00	9464400	4.128	1207.458	10.58	1005.649	
28/02/2022 02:00	9468000	4.128	1207.482	10.58	1005.916	
28/02/2022 03:00	9471600	4.13	1207.227	10.58	1006.462	
28/02/2022 04:00	9475200	4.137	1206.58	10.58	1007.398	
28/02/2022 05:00	9478800	4.131	1207.158	10.58	1007.75	
28/02/2022 06:00	9482400	4.137	1206.596	10.58	1008.545	
28/02/2022 07:00	9486000	4.133	1206.907	10.58	1009.105	
28/02/2022 08:00	9489600	4.141	1206.126	10.58	1010.642	
28/02/2022 09:00	9493200	4.146	1205.654	10.58	1011.637	
28/02/2022 10:00	9496800	4.148	1205.483	10.58	1012.448	
28/02/2022 11:00	9500400	4.146	1205.635	10.58	1013.284	
28/02/2022 12:00	9504000	4.15	1205.314	10.58	1014.07	
28/02/2022 13:00	9507600	4.153	1204.974	10.58	1014.759	
28/02/2022 14:00	9511200	4.151	1205.147	10.58	1015.4	
28/02/2022 15:00	9514800	4.154	1204.842	10.58	1016.17	
28/02/2022 16:00	9518400	4.16	1204.264	10.58	1017.271	
28/02/2022 17:00	9522000	4.161	1204.201	10.58	1017.974	
28/02/2022 18:00	9525600	4.162	1204.089	10.58	1018.783	
28/02/2022 19:00	9529200	4.171	1203.181	10.58	1020.506	
28/02/2022 20:00	9532800	4.174	1202.92	10.58	1021.639	
28/02/2022 21:00	9536400	4.18	1202.296	10.58	1022.845	
28/02/2022 22:00	9540000	4.176	1202.759	10.58	1023.08	
28/02/2022 23:00	9543600	4.183	1202.059	10.58	1024.129	
01/03/2022 00:00	9547200	4.182	1202.145	10.58	1024.684	
01/03/2022 01:00	9550800	4.185	1201.81	10.58	1025.193	
01/03/2022 02:00	9554400	4.184	1201.931	10.58	1025.654	

WTP-BH051						
Date and Time	Elapsed Time (Seconds)	Corrected Level Depth To Water (mbgl)	Corrected Pressure (mBar)	Temperature (C)	Barometric Pressure (mBar)	Manual Dip Reading (mbgl)
01/03/2022 03:00	9558000	4.182	1202.101	10.58	1026.065	
01/03/2022 04:00	9561600	4.184	1201.985	10.58	1026.181	
01/03/2022 05:00	9565200	4.181	1202.235	10.58	1026.338	
01/03/2022 06:00	9568800	4.175	1202.833	10.58	1025.798	
01/03/2022 07:00	9572400	4.184	1201.964	10.58	1026.959	
01/03/2022 08:00	9576000	4.181	1202.286	10.58	1027.16	
01/03/2022 09:00	9579600	4.169	1203.383	10.58	1026.354	
01/03/2022 10:00	9583200	4.167	1203.664	10.58	1025.899	
01/03/2022 11:00	9586800	4.155	1204.767	10.58	1025.028	
01/03/2022 12:00	9590400	4.156	1204.725	10.526	1024.686	
01/03/2022 13:00	9594000	4.151	1205.18	10.58	1023.684	
01/03/2022 14:00	9597600	4.143	1205.984	10.58	1022.473	
01/03/2022 15:00	9601200	4.142	1206.112	10.58	1021.88	
01/03/2022 16:00	9604800	4.141	1206.154	10.58	1021.081	
01/03/2022 17:00	9608400	4.14	1206.261	10.58	1020.625	
01/03/2022 18:00	9612000	4.132	1207	10.58	1019.828	
01/03/2022 19:00	9615600	4.145	1205.732	10.58	1020.456	
01/03/2022 20:00	9619200	4.146	1205.654	10.58	1019.952	
01/03/2022 21:00	9622800	4.14	1206.236	10.58	1019.37	
01/03/2022 22:00	9626400	4.129	1207.375	10.58	1017.534	
01/03/2022 23:00	9630000	4.136	1206.683	10.526	1017.434	
02/03/2022 00:00	9633600	4.134	1206.84	10.58	1016.672	
02/03/2022 01:00	9637200	4.126	1207.631	10.58	1015.299	
02/03/2022 02:00	9640800	4.127	1207.531	10.58	1014.353	
02/03/2022 03:00	9644400	4.122	1208.035	10.58	1012.745	
02/03/2022 04:00	9648000	4.129	1207.297	10.58	1012.552	
02/03/2022 05:00	9651600	4.115	1208.677	10.58	1010.823	
02/03/2022 06:00	9655200	4.118	1208.445	10.526	1010.091	
02/03/2022 07:00	9658800	4.112	1208.995	10.58	1009.459	
02/03/2022 08:00	9662400	4.113	1208.923	10.526	1008.74	
02/03/2022 09:00	9666000	4.113	1208.953	10.58	1008.396	
02/03/2022 10:00	9669600	4.116	1208.566	10.58	1007.795	
02/03/2022 11:00	9673200	4.108	1209.368	10.58	1006.761	
02/03/2022 12:00	9676800	4.109	1209.307	10.58	1006.067	
02/03/2022 13:00	9680400	4.105	1209.688	10.58	1004.872	
02/03/2022 14:00	9684000	4.109	1209.285	10.58	1004.112	
02/03/2022 15:00	9687600	4.103	1209.932	10.58	1002.826	
02/03/2022 16:00	9691200	4.106	1209.566	10.58	1002.611	
02/03/2022 17:00	9694800	4.11	1209.24	10.58	1002.356	
02/03/2022 18:00	9698400	4.107	1209.457	10.58	1001.791	
02/03/2022 19:00	9702000	4.108	1209.406	10.58	1001.725	
02/03/2022 20:00	9705600	4.113	1208.9	10.58	1001.825	
02/03/2022 21:00	9709200	4.118	1208.384	10.58	1002.167	
02/03/2022 22:00	9712800	4.122	1207.989	10.58	1002.911	
02/03/2022 23:00	9716400	4.133	1206.969	10.58	1004.046	

WTP-BH051						
Date and Time	Elapsed Time (Seconds)	Corrected Level Depth To Water (mbgl)	Corrected Pressure (mBar)	Temperature (C)	Barometric Pressure (mBar)	Manual Dip Reading (mbgl)
03/03/2022 00:00	9720000	4.14	1206.241	10.58	1005.239	
03/03/2022 01:00	9723600	4.141	1206.139	10.58	1005.516	
03/03/2022 02:00	9727200	4.14	1206.278	10.58	1006.131	
03/03/2022 03:00	9730800	4.145	1205.777	10.58	1006.342	
03/03/2022 04:00	9734400	4.148	1205.492	10.58	1007.033	
03/03/2022 05:00	9738000	4.144	1205.861	10.58	1007.479	
03/03/2022 06:00	9741600	4.15	1205.301	10.58	1008.213	
03/03/2022 07:00	9745200	4.155	1204.792	10.58	1009.361	
03/03/2022 08:00	9748800	4.159	1204.413	10.58	1010.263	
03/03/2022 09:00	9752400	4.152	1205.066	10.58	1010.19	
03/03/2022 10:00	9756000	4.155	1204.795	10.58	1010.869	
03/03/2022 11:00	9759600	4.154	1204.918	10.58	1011.211	
03/03/2022 12:00	9763200	4.157	1204.631	10.58	1011.846	
03/03/2022 13:00	9766800	4.151	1205.153	10.58	1011.673	
03/03/2022 14:00	9770400	4.149	1205.402	10.526	1011.621	
03/03/2022 15:00	9774000	4.147	1205.592	10.58	1011.99	
03/03/2022 16:00	9777600	4.15	1205.31	10.58	1012.504	
03/03/2022 17:00	9781200	4.153	1204.987	10.58	1013.234	
03/03/2022 18:00	9784800	4.162	1204.058	10.58	1014.338	
03/03/2022 19:00	9788400	4.16	1204.323	10.58	1014.77	
03/03/2022 20:00	9792000	4.171	1203.193	10.58	1016.481	
03/03/2022 21:00	9795600	4.171	1203.269	10.58	1017.104	
03/03/2022 22:00	9799200	4.173	1202.996	10.58	1017.842	
03/03/2022 23:00	9802800	4.179	1202.422	10.58	1018.822	
04/03/2022 00:00	9806400	4.173	1203.006	10.526	1018.67	
04/03/2022 01:00	9810000	4.176	1202.712	10.58	1019.172	
04/03/2022 02:00	9813600	4.182	1202.157	10.58	1019.786	
04/03/2022 03:00	9817200	4.186	1201.804	10.58	1020.545	
04/03/2022 04:00	9820800	4.185	1201.809	10.58	1020.656	
04/03/2022 05:00	9824400	4.185	1201.885	10.58	1020.813	
04/03/2022 06:00	9828000	4.183	1202.014	10.58	1021.033	
04/03/2022 07:00	9831600	4.189	1201.466	10.58	1021.698	
04/03/2022 08:00	9835200	4.186	1201.739	10.58	1021.889	
04/03/2022 09:00	9838800	4.186	1201.731	10.58	1021.782	
04/03/2022 10:00	9842400	4.175	1202.833	10.58	1021.377	
04/03/2022 11:00	9846000	4.17	1203.314	10.58	1020.78	
04/03/2022 12:00	9849600	4.168	1203.546	10.58	1020.897	
04/03/2022 13:00	9853200	4.17	1203.369	10.58	1020.842	
04/03/2022 14:00	9856800	4.168	1203.477	10.58	1020.327	
04/03/2022 15:00	9860400	4.168	1203.499	10.58	1020.304	
04/03/2022 16:00	9864000	4.167	1203.62	10.58	1020.183	
04/03/2022 17:00	9867600	4.165	1203.851	10.58	1020.01	
04/03/2022 18:00	9871200	4.169	1203.388	10.58	1020.182	
04/03/2022 19:00	9874800	4.178	1202.543	10.58	1021.435	
04/03/2022 20:00	9878400	4.181	1202.246	10.58	1022.255	

WTP-BH051						
Date and Time	Elapsed Time (Seconds)	Corrected Level Depth To Water (mbgl)	Corrected Pressure (mBar)	Temperature (C)	Barometric Pressure (mBar)	Manual Dip Reading (mbgl)
04/03/2022 21:00	9882000	4.179	1202.466	10.58	1022.326	
04/03/2022 22:00	9885600	4.189	1201.505	10.58	1023.229	
04/03/2022 23:00	9889200	4.19	1201.378	10.58	1023.937	
05/03/2022 00:00	9892800	4.19	1201.346	10.58	1024.203	
05/03/2022 01:00	9896400	4.192	1201.164	10.58	1024.617	
05/03/2022 02:00	9900000	4.195	1200.899	10.58	1025.231	
05/03/2022 03:00	9903600	4.2	1200.414	10.58	1025.948	
05/03/2022 04:00	9907200	4.203	1200.103	10.58	1026.317	
05/03/2022 05:00	9910800	4.203	1200.043	10.58	1026.842	
05/03/2022 06:00	9914400	4.209	1199.502	10.58	1027.501	
05/03/2022 07:00	9918000	4.213	1199.085	10.526	1028.349	
05/03/2022 08:00	9921600	4.212	1199.242	10.58	1028.575	
05/03/2022 09:00	9925200	4.202	1200.177	10.58	1028.338	
05/03/2022 10:00	9928800	4.192	1201.179	10.58	1027.743	
05/03/2022 11:00	9932400	4.192	1201.19	10.58	1027.907	
05/03/2022 12:00	9936000	4.194	1201.01	10.58	1028.145	
05/03/2022 13:00	9939600	4.194	1200.966	10.58	1028.422	
05/03/2022 14:00	9943200	4.184	1201.905	10.58	1027.134	
05/03/2022 15:00	9946800	4.186	1201.756	10.58	1027.225	
05/03/2022 16:00	9950400	4.192	1201.201	10.58	1027.605	
05/03/2022 17:00	9954000	4.187	1201.668	10.58	1026.963	
05/03/2022 18:00	9957600	4.192	1201.199	10.58	1027.548	
05/03/2022 19:00	9961200	4.199	1200.447	10.58	1028.301	
05/03/2022 20:00	9964800	4.193	1201.03	10.58	1028.416	
05/03/2022 21:00	9968400	4.205	1199.939	10.58	1029.391	
05/03/2022 22:00	9972000	4.201	1200.307	10.58	1029.546	
05/03/2022 23:00	9975600	4.204	1200.001	10.58	1029.911	
06/03/2022 00:00	9979200	4.212	1199.207	10.58	1030.53	
06/03/2022 01:00	9982800	4.209	1199.477	10.58	1030.434	
06/03/2022 02:00	9986400	4.208	1199.563	10.58	1030.407	
06/03/2022 03:00	9990000	4.213	1199.137	10.58	1030.542	
06/03/2022 04:00	9993600	4.208	1199.618	10.58	1029.945	
06/03/2022 05:00	9997200	4.208	1199.596	10.58	1029.559	
06/03/2022 06:00	10000800	4.208	1199.637	10.58	1029.925	
06/03/2022 07:00	10004400	4.214	1199.005	10.58	1030.034	
06/03/2022 08:00	10008000	4.213	1199.068	10.58	1029.971	
06/03/2022 09:00	10011600	4.205	1199.859	10.58	1029.18	
06/03/2022 10:00	10015200	4.202	1200.217	10.58	1028.531	
06/03/2022 11:00	10018800	4.201	1200.322	10.58	1027.96	
06/03/2022 12:00	10022400	4.191	1201.299	10.526	1027.006	
06/03/2022 13:00	10026000	4.193	1201.033	10.58	1026.959	
06/03/2022 14:00	10029600	4.189	1201.484	10.58	1025.868	
06/03/2022 15:00	10033200	4.181	1202.268	10.58	1024.56	
06/03/2022 16:00	10036800	4.179	1202.458	10.58	1023.846	
06/03/2022 17:00	10040400	4.182	1202.182	10.58	1023.599	

WTP-BH051						
Date and Time	Elapsed Time (Seconds)	Corrected Level Depth To Water (mbgl)	Corrected Pressure (mBar)	Temperature (C)	Barometric Pressure (mBar)	Manual Dip Reading (mbgl)
06/03/2022 18:00	10044000	4.185	1201.85	10.58	1023.466	
06/03/2022 19:00	10047600	4.191	1201.218	10.58	1024.272	
06/03/2022 20:00	10051200	4.195	1200.863	10.58	1024.802	
06/03/2022 21:00	10054800	4.201	1200.249	10.58	1025.241	
06/03/2022 22:00	10058400	4.195	1200.866	10.58	1024.508	
06/03/2022 23:00	10062000	4.196	1200.738	10.58	1024.636	
07/03/2022 00:00	10065600	4.194	1200.991	10.58	1023.917	
07/03/2022 01:00	10069200	4.185	1201.865	10.58	1022.462	
07/03/2022 02:00	10072800	4.184	1201.919	10.58	1021.826	
07/03/2022 03:00	10076400	4.176	1202.69	10.58	1020.706	
07/03/2022 04:00	10080000	4.178	1202.574	10.58	1019.833	
07/03/2022 05:00	10083600	4.176	1202.75	10.58	1019.366	
07/03/2022 06:00	10087200	4.178	1202.538	10.58	1018.707	
07/03/2022 07:00	10090800	4.175	1202.84	10.58	1018.172	
07/03/2022 08:00	10094400	4.176	1202.715	10.58	1017.774	
07/03/2022 09:00	10098000	4.18	1202.351	10.58	1017.265	
07/03/2022 10:00	10101600	4.174	1202.94	10.58	1016.444	
07/03/2022 11:00	10105200	4.169	1203.426	10.58	1015.26	
07/03/2022 12:00	10108800	4.174	1202.929	10.58	1015.002	
07/03/2022 13:00	10112400	4.169	1203.4	10.58	1013.949	
07/03/2022 14:00	10116000	4.167	1203.619	10.58	1012.626	
07/03/2022 15:00	10119600	4.16	1204.288	10.58	1011.26	
07/03/2022 16:00	10123200	4.154	1204.895	10.58	1010.013	
07/03/2022 17:00	10126800	4.154	1204.909	10.58	1009.128	
07/03/2022 18:00	10130400	4.159	1204.44	10.58	1008.319	
07/03/2022 19:00	10134000	4.158	1204.543	10.58	1007.518	
07/03/2022 20:00	10137600	4.158	1204.497	10.58	1006.751	
07/03/2022 21:00	10141200	4.152	1205.12	10.58	1005.605	
07/03/2022 22:00	10144800	4.154	1204.928	10.58	1004.81	
07/03/2022 23:00	10148400	4.159	1204.422	10.526	1004.467	
08/03/2022 00:00	10152000	4.148	1205.504	10.58	1002.376	
08/03/2022 01:00	10155600	4.141	1206.128	10.58	1001.054	
08/03/2022 02:00	10159200	4.136	1206.696	10.58	999.034	
08/03/2022 03:00	10162800	4.132	1207.006	10.58	997.448	
08/03/2022 04:00	10166400	4.132	1207.06	10.58	996.465	
08/03/2022 05:00	10170000	4.131	1207.133	10.58	995.114	
08/03/2022 06:00	10173600	4.13	1207.229	10.58	993.857	
08/03/2022 07:00	10177200	4.125	1207.775	10.58	991.919	
08/03/2022 08:00	10180800	4.122	1208.062	10.58	990.935	
08/03/2022 09:00	10184400	4.135	1206.748	10.58	990.972	
08/03/2022 10:00	10188000	4.137	1206.541	10.58	990.599	
08/03/2022 11:00	10191600	4.143	1206.014	10.58	990.72	
08/03/2022 12:00	10195200	4.154	1204.915	10.526	992.017	
08/03/2022 13:00	10198800	4.149	1205.343	10.58	991.856	
08/03/2022 14:00	10202400	4.159	1204.389	10.58	992.925	

WTP-BH051						
Date and Time	Elapsed Time (Seconds)	Corrected Level Depth To Water (mbgl)	Corrected Pressure (mBar)	Temperature (C)	Barometric Pressure (mBar)	Manual Dip Reading (mbgl)
08/03/2022 15:00	10206000	4.165	1203.772	10.58	993.717	
08/03/2022 16:00	10209600	4.177	1202.602	10.58	994.77	
08/03/2022 17:00	10213200	4.175	1202.872	10.58	995.544	
08/03/2022 18:00	10216800	4.181	1202.28	10.58	996.717	
08/03/2022 19:00	10220400	4.188	1201.54	10.58	997.573	
08/03/2022 20:00	10224000	4.19	1201.344	10.58	998.407	
08/03/2022 21:00	10227600	4.18	1202.369	10.58	997.556	
08/03/2022 22:00	10231200	4.174	1202.89	10.58	997.152	
08/03/2022 23:00	10234800	4.171	1203.233	10.58	996.228	
09/03/2022 00:00	10238400	4.162	1204.128	10.58	994.753	
09/03/2022 01:00	10242000	4.16	1204.283	10.58	994.308	
09/03/2022 02:00	10245600	4.155	1204.819	10.58	993.076	
09/03/2022 03:00	10249200	4.152	1205.069	10.58	992.593	
09/03/2022 04:00	10252800	4.151	1205.224	10.58	992.206	
09/03/2022 05:00	10256400	4.154	1204.921	10.58	991.871	
09/03/2022 06:00	10260000	4.161	1204.189	10.58	992.372	
09/03/2022 07:00	10263600	4.175	1202.827	10.58	994.197	
09/03/2022 08:00	10267200	4.182	1202.154	10.58	996.147	
09/03/2022 09:00	10270800	4.195	1200.862	10.58	998.193	
09/03/2022 10:00	10274400	4.193	1201.047	10.58	999.284	
09/03/2022 11:00	10278000	4.196	1200.815	10.58	1000.271	
09/03/2022 12:00	10281600	4.195	1200.833	10.58	1001.066	
09/03/2022 13:00	10285200	4.189	1201.506	10.58	1001.09	
09/03/2022 14:00	10288800	4.186	1201.732	10.58	1000.979	
09/03/2022 15:00	10292400	4.187	1201.612	10.58	1001.738	
09/03/2022 16:00	10296000	4.196	1200.785	10.58	1003.204	
09/03/2022 17:00	10299600	4.201	1200.237	10.58	1004.1	
09/03/2022 18:00	10303200	4.2	1200.385	10.58	1004.359	
09/03/2022 19:00	10306800	4.196	1200.781	10.58	1004.833	
09/03/2022 20:00	10310400	4.203	1200.044	10.58	1005.86	
09/03/2022 21:00	10314000	4.203	1200.102	10.58	1005.977	
09/03/2022 22:00	10317600	4.206	1199.807	10.58	1006.562	
09/03/2022 23:00	10321200	4.21	1199.415	10.58	1007.36	
10/03/2022 00:00	10324800	4.203	1200.045	10.58	1007.311	
10/03/2022 01:00	10328400	4.2	1200.354	10.58	1006.712	
10/03/2022 02:00	10332000	4.196	1200.81	10.58	1006.314	
10/03/2022 03:00	10335600	4.194	1200.99	10.58	1006.366	
10/03/2022 04:00	10339200	4.2	1200.348	10.58	1006.66	
10/03/2022 05:00	10342800	4.195	1200.898	10.58	1006.11	
10/03/2022 06:00	10346400	4.194	1201.016	10.58	1005.759	
10/03/2022 07:00	10350000	4.183	1202.079	10.58	1004.871	
10/03/2022 08:00	10353600	4.196	1200.787	10.58	1005.524	
10/03/2022 09:00	10357200	4.186	1201.714	10.58	1004.306	
10/03/2022 10:00	10360800	4.184	1201.958	10.58	1003.831	
10/03/2022 11:00	10364400	4.177	1202.637	10.58	1002.63	

WTP-BH051						
Date and Time	Elapsed Time (Seconds)	Corrected Level Depth To Water (mbgl)	Corrected Pressure (mBar)	Temperature (C)	Barometric Pressure (mBar)	Manual Dip Reading (mbgl)
10/03/2022 12:00	10368000	4.175	1202.854	10.58	1002.006	
10/03/2022 13:00	10371600	4.169	1203.379	10.58	1000.784	
10/03/2022 14:00	10375200	4.165	1203.793	10.58	999.789	
10/03/2022 15:00	10378800	4.165	1203.827	10.58	998.884	
10/03/2022 16:00	10382400	4.166	1203.748	10.58	998.151	
10/03/2022 17:00	10386000	4.164	1203.867	10.58	997.451	
10/03/2022 18:00	10389600	4.161	1204.237	10.58	996.444	
10/03/2022 19:00	10393200	4.165	1203.826	10.58	996.216	
10/03/2022 20:00	10396800	4.163	1204.03	10.58	995.606	
10/03/2022 21:00	10400400	4.162	1204.146	10.58	994.677	
10/03/2022 22:00	10404000	4.16	1204.321	10.58	993.863	
10/03/2022 23:00	10407600	4.159	1204.406	10.58	993.198	
11/03/2022 00:00	10411200	4.159	1204.403	10.58	992.505	
11/03/2022 01:00	10414800	4.148	1205.465	10.58	991.153	
11/03/2022 02:00	10418400	4.148	1205.46	10.58	990.346	
11/03/2022 03:00	10422000	4.143	1205.947	10.58	988.989	
11/03/2022 04:00	10425600	4.142	1206.081	10.58	987.753	
11/03/2022 05:00	10429200	4.139	1206.34	10.58	986.855	
11/03/2022 06:00	10432800	4.14	1206.242	10.58	986.025	
11/03/2022 07:00	10436400	4.137	1206.531	10.58	984.809	
11/03/2022 08:00	10440000	4.145	1205.8	10.58	985.076	
11/03/2022 09:00	10443600	4.15	1205.269	10.58	984.968	
11/03/2022 10:00	10447200	4.148	1205.521	10.58	984.891	
11/03/2022 11:00	10450800	4.155	1204.746	10.58	985.202	
11/03/2022 12:00	10454400	4.152	1205.122	10.58	985.464	
11/03/2022 13:00	10458000	4.161	1204.241	10.58	985.707	
11/03/2022 14:00	10461600	4.163	1203.966	10.58	986.214	
11/03/2022 15:00	10465200	4.162	1204.072	10.58	986.283	
11/03/2022 16:00	10468800	4.173	1203.058	10.58	987.18	
11/03/2022 17:00	10472400	4.172	1203.104	10.58	987.714	
11/03/2022 18:00	10476000	4.17	1203.329	10.58	988.416	
11/03/2022 19:00	10479600	4.181	1202.231	10.58	989.689	
11/03/2022 20:00	10483200	4.185	1201.899	10.58	990.253	
11/03/2022 21:00	10486800	4.184	1201.956	10.58	990.833	
11/03/2022 22:00	10490400	4.187	1201.668	10.58	991.411	
11/03/2022 23:00	10494000	4.187	1201.654	10.58	992.006	
12/03/2022 00:00	10497600	4.185	1201.807	10.58	991.91	
12/03/2022 01:00	10501200	4.189	1201.431	10.58	992.635	
12/03/2022 02:00	10504800	4.191	1201.259	10.58	992.981	
12/03/2022 03:00	10508400	4.191	1201.274	10.58	993.778	
12/03/2022 04:00	10512000	4.187	1201.687	10.58	993.597	
12/03/2022 05:00	10515600	4.183	1202.036	10.58	994.524	
12/03/2022 06:00	10519200	4.193	1201.024	10.58	995.537	
12/03/2022 07:00	10522800	4.195	1200.898	10.58	995.836	
12/03/2022 08:00	10526400	4.192	1201.186	10.58	995.722	

WTP-BH051						
Date and Time	Elapsed Time (Seconds)	Corrected Level Depth To Water (mbgl)	Corrected Pressure (mBar)	Temperature (C)	Barometric Pressure (mBar)	Manual Dip Reading (mbgl)
12/03/2022 09:00	10530000	4.193	1201.049	10.526	996.115	
12/03/2022 10:00	10533600	4.186	1201.768	10.58	995.721	
12/03/2022 11:00	10537200	4.175	1202.829	10.58	994.37	
12/03/2022 12:00	10540800	4.172	1203.1	10.58	993.808	
12/03/2022 13:00	10544400	4.171	1203.255	10.58	993.189	
12/03/2022 14:00	10548000	4.158	1204.485	10.58	991.089	
12/03/2022 15:00	10551600	4.15	1205.307	10.58	989.339	
12/03/2022 16:00	10555200	4.146	1205.709	10.58	987.487	
12/03/2022 17:00	10558800	4.138	1206.464	10.58	984.992	
12/03/2022 18:00	10562400	4.138	1206.498	10.58	984.088	
12/03/2022 19:00	10566000	4.141	1206.197	10.58	983.81	
12/03/2022 20:00	10569600	4.143	1205.944	10.58	983.483	
12/03/2022 21:00	10573200	4.146	1205.716	10.58	982.956	
12/03/2022 22:00	10576800	4.142	1206.072	10.58	981.847	
12/03/2022 23:00	10580400	4.131	1207.143	10.58	980.37	
13/03/2022 00:00	10584000	4.13	1207.289	10.58	979.065	
13/03/2022 01:00	10587600	4.127	1207.51	10.58	978.091	
13/03/2022 02:00	10591200	4.13	1207.287	10.58	977.56	
13/03/2022 03:00	10594800	4.129	1207.349	10.58	976.744	
13/03/2022 04:00	10598400	4.13	1207.229	10.58	975.995	
13/03/2022 05:00	10602000	4.131	1207.125	10.58	976.332	
13/03/2022 06:00	10605600	4.157	1204.592	10.58	978.923	
13/03/2022 07:00	10609200	4.17	1203.325	10.58	981.638	
13/03/2022 08:00	10612800	4.177	1202.674	10.58	983.449	
13/03/2022 09:00	10616400	4.192	1201.197	10.58	985.853	
13/03/2022 10:00	10620000	4.187	1201.674	10.58	986.593	
13/03/2022 11:00	10623600	4.2	1200.352	10.58	988.958	
13/03/2022 12:00	10627200	4.199	1200.458	10.58	990.302	
13/03/2022 13:00	10630800	4.208	1199.641	10.58	992.105	
13/03/2022 14:00	10634400	4.214	1199.037	10.58	994.158	
13/03/2022 15:00	10638000	4.214	1199.003	10.58	995.179	
13/03/2022 16:00	10641600	4.217	1198.683	10.58	997.006	
13/03/2022 17:00	10645200	4.221	1198.299	10.58	998.726	
13/03/2022 18:00	10648800	4.221	1198.32	10.58	999.806	
13/03/2022 19:00	10652400	4.225	1197.982	10.58	1001.654	
13/03/2022 20:00	10656000	4.23	1197.425	10.58	1003.603	
13/03/2022 21:00	10659600	4.239	1196.521	10.58	1005.552	
13/03/2022 22:00	10663200	4.239	1196.591	10.58	1006.875	
13/03/2022 23:00	10666800	4.248	1195.722	10.526	1008.465	
14/03/2022 00:00	10670400	4.244	1196.092	10.58	1009.232	
14/03/2022 01:00	10674000	4.248	1195.707	10.58	1010.43	
14/03/2022 02:00	10677600	4.246	1195.924	10.58	1011.142	
14/03/2022 03:00	10681200	4.245	1195.929	10.58	1012.414	
14/03/2022 04:00	10684800	4.249	1195.559	10.58	1013.365	
14/03/2022 05:00	10688400	4.241	1196.404	10.58	1013.798	

WTP-BH051						
Date and Time	Elapsed Time (Seconds)	Corrected Level Depth To Water (mbgl)	Corrected Pressure (mBar)	Temperature (C)	Barometric Pressure (mBar)	Manual Dip Reading (mbgl)
14/03/2022 06:00	10692000	4.239	1196.611	10.58	1014.52	
14/03/2022 07:00	10695600	4.24	1196.424	10.58	1015.288	
14/03/2022 08:00	10699200	4.24	1196.424	10.58	1016.102	
14/03/2022 09:00	10702800	4.243	1196.193	10.58	1017.088	
14/03/2022 10:00	10706400	4.243	1196.139	10.58	1017.724	
14/03/2022 11:00	10710000	4.238	1196.687	10.526	1017.896	
14/03/2022 12:00	10713600	4.238	1196.623	10.58	1018.053	
14/03/2022 13:00	10717200	4.237	1196.767	10.58	1018.373	
14/03/2022 14:00	10720800	4.237	1196.748	10.58	1018.218	
14/03/2022 15:00	10724400	4.236	1196.856	10.58	1018.518	
14/03/2022 16:00	10728000	4.237	1196.789	10.58	1018.294	
14/03/2022 17:00	10731600	4.233	1197.14	10.526	1018.257	
14/03/2022 18:00	10735200	4.222	1198.201	10.58	1017.463	
14/03/2022 19:00	10738800	4.23	1197.461	10.58	1018.144	
14/03/2022 20:00	10742400	4.233	1197.117	10.58	1018.547	
14/03/2022 21:00	10746000	4.236	1196.857	10.58	1019.039	
14/03/2022 22:00	10749600	4.236	1196.868	10.58	1018.621	
14/03/2022 23:00	10753200	4.239	1196.519	10.58	1018.97	
15/03/2022 00:00	10756800	4.23	1197.451	10.58	1017.922	
15/03/2022 01:00	10760400	4.233	1197.132	10.58	1017.776	
15/03/2022 02:00	10764000	4.223	1198.141	10.58	1016.767	
15/03/2022 03:00	10767600	4.219	1198.541	10.58	1015.322	
15/03/2022 04:00	10771200	4.217	1198.73	10.58	1014.958	
15/03/2022 05:00	10774800	4.217	1198.699	10.58	1014.64	
15/03/2022 06:00	10778400	4.215	1198.919	10.58	1014.014	
15/03/2022 07:00	10782000	4.21	1199.411	10.58	1013.405	
15/03/2022 08:00	10785600	4.214	1199.021	10.58	1013.272	
15/03/2022 09:00	10789200	4.208	1199.641	10.58	1012.478	
15/03/2022 10:00	10792800	4.21	1199.372	10.58	1012.34	
15/03/2022 11:00	10796400	4.201	1200.315	10.58	1011.107	
15/03/2022 12:00	10800000	4.208	1199.63	10.58	1011.327	
15/03/2022 13:00	10803600	4.205	1199.882	10.58	1010.611	
15/03/2022 14:00	10807200	4.202	1200.235	10.58	1009.677	
15/03/2022 15:00	10810800	4.201	1200.256	10.58	1009.133	
15/03/2022 16:00	10814400	4.197	1200.634	10.58	1008.522	
15/03/2022 17:00	10818000	4.201	1200.254	10.58	1008.322	
15/03/2022 18:00	10821600	4.205	1199.897	10.58	1008.388	
15/03/2022 19:00	10825200	4.209	1199.479	10.58	1009.271	
15/03/2022 20:00	10828800	4.213	1199.065	10.58	1010.033	
15/03/2022 21:00	10832400	4.221	1198.352	10.58	1011.095	
15/03/2022 22:00	10836000	4.222	1198.2	10.58	1011.537	
15/03/2022 23:00	10839600	4.226	1197.864	10.58	1012.164	
16/03/2022 00:00	10843200	4.223	1198.119	10.58	1012.316	
16/03/2022 01:00	10846800	4.227	1197.739	10.58	1012.754	
16/03/2022 02:00	10850400	4.224	1197.997	10.58	1012.728	

WTP-BH051						
Date and Time	Elapsed Time (Seconds)	Corrected Level Depth To Water (mbgl)	Corrected Pressure (mBar)	Temperature (C)	Barometric Pressure (mBar)	Manual Dip Reading (mbgl)
16/03/2022 03:00	10854000	4.233	1197.137	10.526	1013.728	
16/03/2022 04:00	10857600	4.232	1197.295	10.58	1013.779	
16/03/2022 05:00	10861200	4.238	1196.679	10.58	1014.917	
16/03/2022 06:00	10864800	4.235	1196.911	10.58	1015.266	
16/03/2022 07:00	10868400	4.246	1195.912	10.58	1016.323	
16/03/2022 08:00	10872000	4.244	1196.089	10.58	1017.018	
16/03/2022 09:00	10875600	4.245	1196.013	10.58	1017.559	
16/03/2022 10:00	10879200	4.24	1196.487	10.58	1017.55	
16/03/2022 11:00	10882800	4.235	1196.941	10.58	1017.619	
16/03/2022 12:00	10886400	4.241	1196.347	10.58	1017.981	
16/03/2022 13:00	10890000	4.235	1196.973	10.58	1017.82	
16/03/2022 14:00	10893600	4.235	1196.983	10.58	1017.81	
16/03/2022 15:00	10897200	4.231	1197.392	10.58	1017.342	
16/03/2022 16:00	10900800	4.231	1197.392	10.526	1017.249	
16/03/2022 17:00	10904400	4.232	1197.295	10.58	1017.614	
16/03/2022 18:00	10908000	4.237	1196.766	10.58	1018.549	
16/03/2022 19:00	10911600	4.238	1196.698	10.58	1018.966	
16/03/2022 20:00	10915200	4.239	1196.559	10.58	1019.454	
16/03/2022 21:00	10918800	4.244	1196.058	10.58	1020.478	
16/03/2022 22:00	10922400	4.241	1196.341	10.58	1020.602	
16/03/2022 23:00	10926000	4.243	1196.173	10.58	1020.828	
17/03/2022 00:00	10929600	4.246	1195.858	10.58	1021.433	
17/03/2022 01:00	10933200	4.246	1195.858	10.58	1021.375	
17/03/2022 02:00	10936800	4.238	1196.624	10.58	1020.725	
17/03/2022 03:00	10940400	4.242	1196.307	10.58	1020.577	
17/03/2022 04:00	10944000	4.239	1196.578	10.58	1019.725	
17/03/2022 05:00	10947600	4.233	1197.198	10.58	1018.931	
17/03/2022 06:00	10951200	4.23	1197.455	10.58	1018.79	
17/03/2022 07:00	10954800	4.234	1197.074	10.58	1019.288	
17/03/2022 08:00	10958400	4.244	1196.068	10.58	1020.526	
17/03/2022 09:00	10962000	4.242	1196.311	10.58	1020.632	
17/03/2022 10:00	10965600	4.244	1196.024	10.58	1021.208	
17/03/2022 11:00	10969200	4.233	1197.124	10.58	1020.981	
17/03/2022 12:00	10972800	4.245	1195.929	10.58	1022.118	
17/03/2022 13:00	10976400	4.249	1195.541	10.58	1022.68	
17/03/2022 14:00	10980000	4.249	1195.615	10.58	1023.363	
17/03/2022 15:00	10983600	4.258	1194.724	10.58	1024.776	
17/03/2022 16:00	10987200	4.258	1194.688	10.58	1025.278	
17/03/2022 17:00	10990800	4.263	1194.172	10.58	1026.549	
17/03/2022 18:00	10994400	4.267	1193.777	10.58	1027.467	
17/03/2022 19:00	10998000	4.266	1193.872	10.58	1028.361	
17/03/2022 20:00	11001600	4.272	1193.282	10.58	1029.823	
17/03/2022 21:00	11005200	4.278	1192.773	10.58	1031.031	
17/03/2022 22:00	11008800	4.277	1192.859	10.58	1031.7	
17/03/2022 23:00	11012400	4.283	1192.216	10.58	1032.925	

WTP-BH051						
Date and Time	Elapsed Time (Seconds)	Corrected Level Depth To Water (mbgl)	Corrected Pressure (mBar)	Temperature (C)	Barometric Pressure (mBar)	Manual Dip Reading (mbgl)
18/03/2022 00:00	11016000	4.278	1192.745	10.58	1032.977	
18/03/2022 01:00	11019600	4.277	1192.838	10.58	1033.176	
18/03/2022 02:00	11023200	4.279	1192.609	10.58	1033.405	
18/03/2022 03:00	11026800	4.278	1192.703	10.58	1033.601	
18/03/2022 04:00	11030400	4.276	1192.977	10.58	1033.502	
18/03/2022 05:00	11034000	4.278	1192.755	10.58	1033.957	
18/03/2022 06:00	11037600	4.273	1193.25	10.58	1033.81	
18/03/2022 07:00	11041200	4.277	1192.815	10.58	1034.362	
18/03/2022 08:00	11044800	4.271	1193.404	10.58	1034.005	
18/03/2022 09:00	11048400	4.266	1193.949	10.58	1033.46	
18/03/2022 10:00	11052000	4.266	1193.951	10.58	1033.749	
18/03/2022 11:00	11055600	4.264	1194.158	10.58	1033.543	
18/03/2022 12:00	11059200	4.266	1193.934	10.58	1033.475	
18/03/2022 13:00	11062800	4.266	1193.951	10.58	1033.285	
18/03/2022 14:00	11066400	4.263	1194.181	10.58	1032.879	
18/03/2022 15:00	11070000	4.263	1194.195	10.58	1032.517	
18/03/2022 16:00	11073600	4.262	1194.268	10.58	1032.444	
18/03/2022 17:00	11077200	4.262	1194.281	10.58	1032.489	
18/03/2022 18:00	11080800	4.258	1194.694	10.58	1031.785	
18/03/2022 19:00	11084400	4.263	1194.232	10.58	1032.771	
18/03/2022 20:00	11088000	4.255	1195.031	10.58	1032.029	
18/03/2022 21:00	11091600	4.257	1194.771	10.58	1032.348	
18/03/2022 22:00	11095200	4.258	1194.668	10.58	1032.276	
18/03/2022 23:00	11098800	4.255	1194.986	10.58	1031.843	
19/03/2022 00:00	11102400	4.252	1195.294	10.58	1031.126	
19/03/2022 01:00	11106000	4.253	1195.175	10.58	1031.071	
19/03/2022 02:00	11109600	4.25	1195.463	10.58	1030.492	
19/03/2022 03:00	11113200	4.253	1195.218	10.58	1030.039	
19/03/2022 04:00	11116800	4.25	1195.443	10.58	1029.233	
19/03/2022 05:00	11120400	4.251	1195.384	10.58	1028.885	
19/03/2022 06:00	11124000	4.248	1195.685	10.58	1028.41	
19/03/2022 07:00	11127600	4.246	1195.855	10.58	1028.181	
19/03/2022 08:00	11131200	4.246	1195.891	10.58	1027.331	
19/03/2022 09:00	11134800	4.237	1196.736	10.58	1026.137	
19/03/2022 10:00	11138400	4.237	1196.72	10.58	1025.687	
19/03/2022 11:00	11142000	4.245	1196.008	10.58	1025.76	
19/03/2022 12:00	11145600	4.244	1196.121	10.58	1025.181	
19/03/2022 13:00	11149200	4.238	1196.672	10.58	1024.108	
19/03/2022 14:00	11152800	4.234	1197.016	10.58	1023.357	
19/03/2022 15:00	11156400	4.239	1196.609	10.58	1023.007	
19/03/2022 16:00	11160000	4.235	1196.927	10.58	1022.515	
19/03/2022 17:00	11163600	4.239	1196.542	10.58	1022.494	
19/03/2022 18:00	11167200	4.236	1196.9	10.58	1021.379	
19/03/2022 19:00	11170800	4.234	1197.017	10.58	1021.088	
19/03/2022 20:00	11174400	4.233	1197.171	10.58	1021.108	

WTP-BH051						
Date and Time	Elapsed Time (Seconds)	Corrected Level Depth To Water (mbgl)	Corrected Pressure (mBar)	Temperature (C)	Barometric Pressure (mBar)	Manual Dip Reading (mbgl)
19/03/2022 21:00	11178000	4.23	1197.412	10.58	1020.808	
19/03/2022 22:00	11181600	4.244	1196.089	10.58	1021.492	
19/03/2022 23:00	11185200	4.23	1197.466	10.58	1020.581	
20/03/2022 00:00	11188800	4.238	1196.709	10.58	1020.641	
20/03/2022 01:00	11192400	4.235	1196.917	10.58	1020.142	
20/03/2022 02:00	11196000	4.242	1196.271	10.58	1020.381	
20/03/2022 03:00	11199600	4.232	1197.228	10.58	1018.901	
20/03/2022 04:00	11203200	4.234	1197.006	10.58	1018.658	
20/03/2022 05:00	11206800	4.232	1197.232	10.58	1018.141	
20/03/2022 06:00	11210400	4.245	1195.974	10.58	1019.051	
20/03/2022 07:00	11214000	4.244	1196.066	10.58	1018.9	
20/03/2022 08:00	11217600	4.243	1196.141	10.58	1018.709	
20/03/2022 09:00	11221200	4.241	1196.408	10.58	1018.791	
20/03/2022 10:00	11224800	4.243	1196.202	10.58	1018.706	
20/03/2022 11:00	11228400	4.24	1196.491	10.58	1018.359	
20/03/2022 12:00	11232000	4.243	1196.15	10.58	1018.235	
20/03/2022 13:00	11235600	4.243	1196.202	10.58	1018.067	
20/03/2022 14:00	11239200	4.238	1196.619	10.58	1017.534	
20/03/2022 15:00	11242800	4.245	1195.994	10.58	1017.869	
20/03/2022 16:00	11246400	4.246	1195.882	10.58	1017.458	
20/03/2022 17:00	11250000	4.242	1196.316	10.58	1016.907	
20/03/2022 18:00	11253600	4.243	1196.175	10.58	1016.99	
20/03/2022 19:00	11257200	4.244	1196.101	10.58	1017.529	
20/03/2022 20:00	11260800	4.247	1195.821	10.58	1017.519	
20/03/2022 21:00	11264400	4.251	1195.413	10.526	1018.124	
20/03/2022 22:00	11268000	4.246	1195.888	10.58	1017.858	
20/03/2022 23:00	11271600	4.247	1195.782	10.58	1017.79	
21/03/2022 00:00	11275200	4.242	1196.241	10.58	1017.679	
21/03/2022 01:00	11278800	4.245	1195.956	10.58	1017.732	
21/03/2022 02:00	11282400	4.244	1196.028	10.58	1017.544	
21/03/2022 03:00	11286000	4.242	1196.281	10.58	1017	
21/03/2022 04:00	11289600	4.246	1195.906	10.58	1016.794	
21/03/2022 05:00	11293200	4.247	1195.75	10.58	1017.125	
21/03/2022 06:00	11296800	4.253	1195.228	10.58	1017.298	
21/03/2022 07:00	11300400	4.249	1195.558	10.58	1017.258	
21/03/2022 08:00	11304000	4.253	1195.182	10.58	1017.46	
21/03/2022 09:00	11307600	4.255	1194.988	10.58	1017.654	
21/03/2022 10:00	11311200	4.259	1194.606	10.635	1017.49	
21/03/2022 11:00	11314800	4.259	1194.603	10.58	1017.4	
21/03/2022 12:00	11318400	4.253	1195.189	10.58	1016.989	
21/03/2022 13:00	11322000	4.257	1194.815	10.58	1017.015	
21/03/2022 14:00	11325600	4.253	1195.174	10.58	1016.713	
21/03/2022 15:00	11329200	4.252	1195.248	10.58	1016.058	
21/03/2022 16:00	11332800	4.244	1196.11	10.58	1015.138	
21/03/2022 17:00	11336400	4.245	1195.984	10.58	1015.264	

WTP-BH051						
Date and Time	Elapsed Time (Seconds)	Corrected Level Depth To Water (mbgl)	Corrected Pressure (mBar)	Temperature (C)	Barometric Pressure (mBar)	Manual Dip Reading (mbgl)
21/03/2022 18:00	11340000	4.246	1195.899	10.58	1015.116	
21/03/2022 19:00	11343600	4.253	1195.175	10.58	1015.725	
21/03/2022 20:00	11347200	4.253	1195.154	10.58	1015.919	
21/03/2022 21:00	11350800	4.25	1195.487	10.58	1015.703	
21/03/2022 22:00	11354400	4.255	1195.015	10.58	1016.524	
21/03/2022 23:00	11358000	4.248	1195.638	10.58	1015.958	
22/03/2022 00:00	11361600	4.251	1195.346	10.58	1016.192	
22/03/2022 01:00	11365200	4.251	1195.411	10.58	1016.302	
22/03/2022 02:00	11368800	4.255	1194.986	10.58	1016.32	
22/03/2022 03:00	11372400	4.245	1195.947	10.58	1015.475	
22/03/2022 04:00	11376000	4.251	1195.377	10.58	1015.406	
22/03/2022 05:00	11379600	4.251	1195.417	10.58	1015.54	
22/03/2022 06:00	11383200	4.256	1194.892	10.58	1016.123	
22/03/2022 07:00	11386800	4.255	1195.007	10.58	1015.951	
22/03/2022 08:00	11390400	4.254	1195.109	10.58	1016.081	
22/03/2022 09:00	11394000	4.268	1193.757	10.58	1017.143	
22/03/2022 10:00	11397600	4.271	1193.463	10.58	1017.611	
22/03/2022 11:00	11401200	4.268	1193.759	10.58	1017.315	
22/03/2022 12:00	11404800	4.262	1194.322	10.58	1017.042	
22/03/2022 13:00	11408400	4.27	1193.536	10.58	1017.713	
22/03/2022 14:00	11412000	4.267	1193.849	10.58	1017.225	
22/03/2022 15:00	11415600	4.265	1194.057	10.58	1016.9	
22/03/2022 16:00	11419200	4.265	1193.982	10.58	1016.685	
22/03/2022 17:00	11422800	4.263	1194.203	10.58	1016.58	
22/03/2022 18:00	11426400	4.27	1193.572	10.58	1017.327	
22/03/2022 19:00	11430000	4.271	1193.447	10.58	1017.975	
22/03/2022 20:00	11433600	4.274	1193.102	10.58	1018.494	
22/03/2022 21:00	11437200	4.274	1193.145	10.58	1018.8	
22/03/2022 22:00	11440800	4.273	1193.201	10.58	1019.267	
22/03/2022 23:00	11444400	4.273	1193.241	10.58	1019.285	
23/03/2022 00:00	11448000	4.279	1192.645	10.58	1019.88	
23/03/2022 01:00	11451600	4.273	1193.247	10.58	1019.686	
23/03/2022 02:00	11455200	4.264	1194.087	10.58	1019.136	
23/03/2022 03:00	11458800	4.266	1193.87	10.58	1019.643	
23/03/2022 04:00	11462400	4.272	1193.36	10.58	1020.096	
23/03/2022 05:00	11466000	4.275	1193.029	10.58	1020.311	
23/03/2022 06:00	11469600	4.28	1192.552	10.58	1020.729	
23/03/2022 07:00	11473200	4.282	1192.392	10.58	1020.831	
23/03/2022 08:00	11476800	4.287	1191.905	10.58	1021.726	
23/03/2022 09:00	11480400	4.285	1192.086	10.58	1021.776	
23/03/2022 10:00	11484000	4.29	1191.532	10.58	1022.331	
23/03/2022 11:00	11487600	4.295	1191.049	10.526	1023.011	
23/03/2022 12:00	11491200	4.291	1191.425	10.58	1022.729	
23/03/2022 13:00	11494800	4.289	1191.683	10.58	1022.354	
23/03/2022 14:00	11498400	4.286	1191.97	10.526	1022.032	

WTP-BH051						
Date and Time	Elapsed Time (Seconds)	Corrected Level Depth To Water (mbgl)	Corrected Pressure (mBar)	Temperature (C)	Barometric Pressure (mBar)	Manual Dip Reading (mbgl)
23/03/2022 15:00	11502000	4.29	1191.612	10.58	1022.483	
23/03/2022 16:00	11505600	4.286	1191.975	10.58	1021.713	
23/03/2022 17:00	11509200	4.293	1191.248	10.58	1022.44	
23/03/2022 18:00	11512800	4.291	1191.435	10.635	1022.578	
23/03/2022 19:00	11516400	4.295	1191.082	10.58	1023.129	
23/03/2022 20:00	11520000	4.299	1190.715	10.58	1023.786	
23/03/2022 21:00	11523600	4.291	1191.425	10.58	1023.484	
23/03/2022 22:00	11527200	4.294	1191.202	10.58	1023.939	
23/03/2022 23:00	11530800	4.303	1190.271	10.58	1025.102	
24/03/2022 00:00	11534400	4.299	1190.73	10.58	1024.875	
24/03/2022 01:00	11538000	4.297	1190.862	10.58	1024.976	
24/03/2022 02:00	11541600	4.292	1191.352	10.58	1024.428	
24/03/2022 03:00	11545200	4.294	1191.208	10.635	1024.548	
24/03/2022 04:00	11548800	4.293	1191.268	10.58	1024.629	
24/03/2022 05:00	11552400	4.299	1190.671	10.58	1025.109	
24/03/2022 06:00	11556000	4.301	1190.454	10.58	1025.035	
24/03/2022 07:00	11559600	4.293	1191.281	10.58	1024.848	
24/03/2022 08:00	11563200	4.295	1191.087	10.58	1024.81	
24/03/2022 09:00	11566800	4.303	1190.259	10.58	1025.753	
24/03/2022 10:00	11570400	4.303	1190.302	10.58	1025.595	
24/03/2022 11:00	11574000	4.301	1190.446	10.58	1025.683	
24/03/2022 12:00	11577600	4.307	1189.934	10.58	1026.311	
24/03/2022 13:00	11581200	4.304	1190.161	10.58	1026.201	
24/03/2022 14:00	11584800	4.298	1190.781	10.58	1025.464	
24/03/2022 15:00	11588400	4.302	1190.428	10.58	1025.526	
24/03/2022 16:00	11592000	4.302	1190.398	10.58	1025.324	
24/03/2022 17:00	11595600	4.3	1190.573	10.58	1024.916	
24/03/2022 18:00	11599200	4.302	1190.383	10.58	1024.99	
24/03/2022 19:00	11602800	4.303	1190.253	10.58	1025.062	
24/03/2022 20:00	11606400	4.304	1190.202	10.58	1025.462	
24/03/2022 21:00	11610000	4.31	1189.608	10.526	1025.905	
24/03/2022 22:00	11613600	4.316	1189.031	10.635	1026.668	
24/03/2022 23:00	11617200	4.31	1189.594	10.58	1026.07	
25/03/2022 00:00	11620800	4.307	1189.873	10.58	1026.198	
25/03/2022 01:00	11624400	4.308	1189.765	10.58	1026.248	
25/03/2022 02:00	11628000	4.305	1190.093	10.635	1026.187	
25/03/2022 03:00	11631600	4.306	1190.005	10.635	1026.333	
25/03/2022 04:00	11635200	4.307	1189.878	10.58	1026.658	
25/03/2022 05:00	11638800	4.311	1189.537	10.58	1026.651	
25/03/2022 06:00	11642400	4.307	1189.928	10.635	1026.7	
25/03/2022 07:00	11646000	4.315	1189.151	10.58	1027.21	
25/03/2022 08:00	11649600	4.312	1189.46	10.58	1027.018	
25/03/2022 09:00	11653200	4.312	1189.428	10.58	1027.166	
25/03/2022 10:00	11656800	4.32	1188.633	10.526	1027.926	
25/03/2022 11:00	11660400	4.318	1188.777	10.58	1027.7	

WTP-BH051						
Date and Time	Elapsed Time (Seconds)	Corrected Level Depth To Water (mbgl)	Corrected Pressure (mBar)	Temperature (C)	Barometric Pressure (mBar)	Manual Dip Reading (mbgl)
25/03/2022 12:00	11664000	4.318	1188.871	10.58	1027.49	
25/03/2022 13:00	11667600	4.32	1188.594	10.58	1027.593	
25/03/2022 14:00	11671200	4.317	1188.93	10.58	1026.909	
25/03/2022 15:00	11674800	4.314	1189.24	10.58	1026.539	
25/03/2022 16:00	11678400	4.308	1189.827	10.58	1025.72	
25/03/2022 17:00	11682000	4.31	1189.601	10.58	1025.83	
25/03/2022 18:00	11685600	4.308	1189.792	10.58	1025.581	
25/03/2022 19:00	11689200	4.31	1189.588	10.58	1025.552	
25/03/2022 20:00	11692800	4.316	1188.997	10.58	1026.202	
25/03/2022 21:00	11696400	4.324	1188.248	10.58	1027.068	
25/03/2022 22:00	11700000	4.324	1188.242	10.58	1027.248	
25/03/2022 23:00	11703600	4.326	1188.078	10.58	1027.354	
26/03/2022 00:00	11707200	4.331	1187.54	10.58	1027.833	
26/03/2022 01:00	11710800	4.329	1187.705	10.58	1028.017	
26/03/2022 02:00	11714400	4.324	1188.201	10.58	1028.044	
26/03/2022 03:00	11718000	4.327	1187.908	10.58	1028.047	
26/03/2022 04:00	11721600	4.321	1188.511	10.58	1027.617	
26/03/2022 05:00	11725200	4.327	1187.958	10.58	1028.403	
26/03/2022 06:00	11728800	4.336	1187.036	10.58	1029.151	
26/03/2022 07:00	11732400	4.333	1187.377	10.58	1029.158	
26/03/2022 08:00	11736000	4.331	1187.523	10.58	1029.129	
26/03/2022 09:00	11739600	4.333	1187.32	10.526	1029.007	
26/03/2022 10:00	11743200	4.332	1187.43	10.58	1028.931	
26/03/2022 11:00	11746800	4.332	1187.434	10.58	1028.927	
26/03/2022 12:00	11750400	4.336	1187.036	10.58	1029.209	
26/03/2022 13:00	11754000	4.328	1187.845	10.58	1028.632	
26/03/2022 14:00	11757600	4.332	1187.47	10.58	1028.484	
26/03/2022 15:00	11761200	4.331	1187.525	10.58	1028.14	
26/03/2022 16:00	11764800	4.327	1187.919	10.58	1027.57	
26/03/2022 17:00	11768400	4.324	1188.281	10.58	1027.151	
26/03/2022 18:00	11772000	4.325	1188.126	10.58	1026.898	
26/03/2022 19:00	11775600	4.325	1188.133	10.58	1026.775	
26/03/2022 20:00	11779200	4.331	1187.533	10.58	1027.549	
26/03/2022 21:00	11782800	4.338	1186.889	10.58	1027.961	
26/03/2022 22:00	11786400	4.342	1186.484	10.58	1028.192	
26/03/2022 23:00	11790000	4.338	1186.873	10.58	1028.268	
27/03/2022 00:00	11793600	4.339	1186.789	10.58	1028.468	
27/03/2022 02:00	11797200	4.338	1186.874	10.58	1028.499	
27/03/2022 03:00	11800800	4.343	1186.37	10.58	1028.887	
27/03/2022 04:00	11804400	4.337	1186.986	10.58	1027.98	
27/03/2022 05:00	11808000	4.336	1187.107	10.58	1027.627	
27/03/2022 06:00	11811600	4.331	1187.508	10.58	1027.4	
27/03/2022 07:00	11815200	4.335	1187.197	10.58	1027.421	
27/03/2022 08:00	11818800	4.33	1187.616	10.58	1027.118	
27/03/2022 09:00	11822400	4.336	1187.074	10.58	1027.485	

WTP-BH051						
Date and Time	Elapsed Time (Seconds)	Corrected Level Depth To Water (mbgl)	Corrected Pressure (mBar)	Temperature (C)	Barometric Pressure (mBar)	Manual Dip Reading (mbgl)
27/03/2022 10:00	11826000	4.333	1187.338	10.58	1026.815	
27/03/2022 11:00	11829600	4.338	1186.872	10.58	1026.99	
27/03/2022 12:00	11833200	4.338	1186.84	10.58	1026.848	
27/03/2022 13:00	11836800	4.336	1187.08	10.58	1026.144	
27/03/2022 14:00	11840400	4.329	1187.703	10.58	1025.172	
27/03/2022 15:00	11844000	4.334	1187.274	10.58	1025.02	
27/03/2022 16:00	11847600	4.333	1187.313	10.58	1024.341	
27/03/2022 17:00	11851200	4.326	1188.049	10.58	1023.431	
27/03/2022 18:00	11854800	4.323	1188.324	10.635	1022.61	
27/03/2022 19:00	11858400	4.324	1188.197	10.58	1022.47	
27/03/2022 20:00	11862000	4.327	1187.943	10.58	1022.376	
27/03/2022 21:00	11865600	4.333	1187.316	10.58	1022.712	
27/03/2022 22:00	11869200	4.337	1186.945	10.58	1022.851	
27/03/2022 23:00	11872800	4.34	1186.656	10.58	1023.313	
28/03/2022 00:00	11876400	4.342	1186.503	10.58	1022.77	
28/03/2022 01:00	11880000	4.338	1186.826	10.58	1022.505	
28/03/2022 02:00	11883600	4.343	1186.345	10.58	1022.463	
28/03/2022 03:00	11887200	4.339	1186.734	10.58	1021.841	
28/03/2022 04:00	11890800	4.338	1186.82	10.58	1021.581	
28/03/2022 05:00	11894400	4.335	1187.17	10.58	1020.824	
28/03/2022 06:00	11898000	4.334	1187.242	10.58	1020.172	
28/03/2022 07:00	11901600	4.338	1186.834	10.58	1020.174	
28/03/2022 08:00	11905200	4.335	1187.144	10.58	1019.922	
28/03/2022 09:00	11908800	4.332	1187.465	10.58	1019.543	
28/03/2022 10:00	11912400	4.331	1187.567	10.58	1018.86	
28/03/2022 11:00	11916000	4.334	1187.274	10.58	1018.747	
28/03/2022 12:00	11919600	4.329	1187.711	10.58	1018.02	
28/03/2022 13:00	11923200	4.331	1187.572	10.58	1017.578	
28/03/2022 14:00	11926800	4.328	1187.813	10.58	1016.581	
28/03/2022 15:00	11930400	4.329	1187.717	10.58	1015.923	
28/03/2022 16:00	11934000	4.321	1188.554	10.58	1014.796	
28/03/2022 17:00	11937600	4.316	1189.026	10.58	1013.627	
28/03/2022 18:00	11941200	4.319	1188.686	10.58	1013.561	
28/03/2022 19:00	11944800	4.316	1189.036	10.58	1012.863	
28/03/2022 20:00	11948400	4.321	1188.535	10.58	1012.9	
28/03/2022 21:00	11952000	4.323	1188.334	10.58	1013.042	
28/03/2022 22:00	11955600	4.326	1187.999	10.58	1012.971	
28/03/2022 23:00	11959200	4.331	1187.526	10.58	1012.922	
29/03/2022 00:00	11962800	4.334	1187.208	10.58	1013.124	
29/03/2022 01:00	11966400	4.334	1187.302	10.58	1012.856	
29/03/2022 02:00	11970000	4.335	1187.12	10.58	1012.457	
29/03/2022 03:00	11973600	4.333	1187.341	10.58	1012.236	
29/03/2022 04:00	11977200	4.333	1187.353	10.58	1011.818	
29/03/2022 05:00	11980800	4.333	1187.367	10.58	1011.514	
29/03/2022 06:00	11984400	4.332	1187.421	10.58	1011.112	

WTP-BH051						
Date and Time	Elapsed Time (Seconds)	Corrected Level Depth To Water (mbgl)	Corrected Pressure (mBar)	Temperature (C)	Barometric Pressure (mBar)	Manual Dip Reading (mbgl)
29/03/2022 07:00	11988000	4.337	1186.995	10.58	1011.363	
29/03/2022 08:00	11991600	4.334	1187.22	10.58	1011.312	
29/03/2022 09:00	11995200	4.336	1187.038	10.58	1011.263	
29/03/2022 10:00	11998800	4.335	1187.199	10.58	1010.521	
29/03/2022 11:00	12002400	4.331	1187.549	10.58	1010.288	
29/03/2022 12:00	12006000	4.334	1187.294	10.58	1010.137	
29/03/2022 13:00	12009600	4.33	1187.631	10.58	1009.509	
29/03/2022 14:00	12013200	4.327	1187.954	10.58	1008.489	
29/03/2022 15:00	12016800	4.333	1187.39	10.58	1008.648	
29/03/2022 16:00	12020400	4.327	1187.913	10.58	1007.487	
29/03/2022 17:00	12024000	4.323	1188.293	10.58	1006.643	
29/03/2022 18:00	12027600	4.327	1187.897	10.58	1006.749	
29/03/2022 19:00	12031200	4.326	1188.064	10.635	1006.268	
29/03/2022 20:00	12034800	4.326	1188.076	10.58	1005.874	
29/03/2022 21:00	12038400	4.328	1187.797	10.58	1006.212	
29/03/2022 22:00	12042000	4.334	1187.259	10.58	1006.807	
29/03/2022 23:00	12045600	4.335	1187.128	10.58	1006.822	
30/03/2022 00:00	12049200	4.337	1186.961	10.58	1006.641	
30/03/2022 01:00	12052800	4.337	1186.927	10.58	1006.79	
30/03/2022 02:00	12056400	4.342	1186.428	10.635	1006.744	
30/03/2022 03:00	12060000	4.343	1186.383	10.58	1006.465	
30/03/2022 04:00	12063600	4.342	1186.441	10.58	1006.464	
30/03/2022 05:00	12067200	4.346	1186.042	10.58	1006.11	
30/03/2022 06:00	12070800	4.343	1186.392	10.58	1005.76	
30/03/2022 07:00	12074400	4.336	1187.013	10.58	1005.139	
30/03/2022 08:00	12078000	4.341	1186.569	10.58	1005.467	
30/03/2022 09:00	12081600	4.343	1186.355	10.58	1005.855	
30/03/2022 10:00	12085200	4.334	1187.223	10.58	1004.638	
30/03/2022 11:00	12088800	4.337	1186.925	10.58	1004.415	
30/03/2022 12:00	12092400	4.339	1186.729	10.58	1004.785	
30/03/2022 13:00	12096000	4.336	1187.073	10.58	1003.919	
30/03/2022 14:00	12099600	4.335	1187.164	10.58	1003.77	
30/03/2022 15:00	12103200	4.336	1187.063	10.58	1003.64	
30/03/2022 16:00	12106800	4.337	1186.919	10.58	1003.957	
30/03/2022 17:00	12110400	4.342	1186.513	10.58	1004.073	
30/03/2022 18:00	12114000	4.342	1186.445	10.58	1004.141	
30/03/2022 19:00	12117600	4.348	1185.856	10.58	1005.194	
30/03/2022 20:00	12121200	4.357	1184.998	10.58	1006.4	
30/03/2022 21:00	12124800	4.359	1184.829	10.58	1007.149	
30/03/2022 22:00	12128400	4.363	1184.462	10.58	1007.922	
30/03/2022 23:00	12132000	4.367	1184.026	10.58	1009.053	
31/03/2022 00:00	12135600	4.377	1183	10.58	1010.138	
31/03/2022 01:00	12139200	4.379	1182.818	10.58	1010.61	
31/03/2022 02:00	12142800	4.387	1182.019	10.58	1011.931	
31/03/2022 03:00	12146400	4.382	1182.559	10.58	1011.912	

WTP-BH051						
Date and Time	Elapsed Time (Seconds)	Corrected Level Depth To Water (mbgl)	Corrected Pressure (mBar)	Temperature (C)	Barometric Pressure (mBar)	Manual Dip Reading (mbgl)
31/03/2022 04:00	12150000	4.387	1182.035	10.58	1012.727	
31/03/2022 05:00	12153600	4.39	1181.799	10.58	1013.195	
31/03/2022 06:00	12157200	4.398	1180.99	10.58	1014.642	
31/03/2022 07:00	12160800	4.395	1181.306	10.58	1014.964	
31/03/2022 08:00	12164400	4.404	1180.429	10.58	1016.596	
31/03/2022 09:00	12168000	4.4	1180.813	10.58	1016.617	
31/03/2022 10:00	12171600	4.384	1182.332	10.58	1015.737	
31/03/2022 11:00	12175200	4.391	1181.711	10.58	1016.648	
31/03/2022 12:00	12178800	4.386	1182.126	10.58	1016.639	
31/03/2022 13:00	12182400	4.387	1182.075	10.58	1016.922	
31/03/2022 14:00	12186000	4.385	1182.276	10.58	1016.72	
31/03/2022 15:00	12189600	4.386	1182.129	10.58	1016.636	
31/03/2022 16:00	12193200	4.382	1182.552	10.58	1016.444	
31/03/2022 17:00	12196800	4.383	1182.433	10.58	1016.274	
31/03/2022 18:00	12200400	4.381	1182.645	10.58	1015.946	
31/03/2022 19:00	12204000	4.381	1182.638	10.58	1016.418	
31/03/2022 20:00	12207600	4.389	1181.819	10.58	1017.584	
31/03/2022 21:00	12211200	4.393	1181.471	10.58	1018.222	
31/03/2022 22:00	12214800	4.398	1180.968	10.58	1019.015	
31/03/2022 23:00	12218400	4.397	1181.092	10.58	1019.297	
01/04/2022 00:00	12222000	4.401	1180.669	10.58	1020.128	
01/04/2022 01:00	12225600	4.4	1180.822	10.58	1019.974	
01/04/2022 02:00	12229200	4.403	1180.455	10.58	1020.573	
01/04/2022 03:00	12232800	4.403	1180.482	10.58	1020.604	
01/04/2022 04:00	12236400	4.412	1179.626	10.58	1021.345	
01/04/2022 05:00	12240000	4.414	1179.381	10.635	1021.624	
01/04/2022 06:00	12243600	4.415	1179.297	10.58	1021.731	
01/04/2022 07:00	12247200	4.416	1179.205	10.58	1022.171	
01/04/2022 08:00	12250800	4.422	1178.679	10.58	1022.755	
01/04/2022 09:00	12254400	4.417	1179.127	10.58	1022.482	
01/04/2022 10:00	12258000	4.406	1180.194	10.58	1021.878	
01/04/2022 11:00	12261600	4.404	1180.392	10.58	1021.855	
01/04/2022 12:00	12265200	4.408	1179.962	10.58	1022.227	
01/04/2022 13:00	12268800	4.409	1179.94	10.58	1022.075	
01/04/2022 14:00	12272400	4.405	1180.257	10.58	1021.642	
01/04/2022 15:00	12276000	4.406	1180.231	10.58	1021.667	
01/04/2022 16:00	12279600	4.402	1180.62	10.58	1020.756	
01/04/2022 17:00	12283200	4.394	1181.346	10.58	1020.146	
01/04/2022 18:00	12286800	4.4	1180.808	10.58	1020.452	
01/04/2022 19:00	12290400	4.404	1180.44	10.58	1020.472	
01/04/2022 20:00	12294000	4.402	1180.623	10.58	1020.405	
01/04/2022 21:00	12297600	4.406	1180.251	10.58	1021.184	
01/04/2022 22:00	12301200	4.404	1180.422	10.58	1021.303	
01/04/2022 23:00	12304800	4.411	1179.677	10.58	1021.642	
02/04/2022 00:00	12308400	4.411	1179.681	10.58	1021.753	

WTP-BH051						
Date and Time	Elapsed Time (Seconds)	Corrected Level Depth To Water (mbgl)	Corrected Pressure (mBar)	Temperature (C)	Barometric Pressure (mBar)	Manual Dip Reading (mbgl)
02/04/2022 01:00	12312000	4.41	1179.773	10.58	1021.603	
02/04/2022 02:00	12315600	4.416	1179.238	10.58	1021.906	
02/04/2022 03:00	12319200	4.414	1179.39	10.58	1021.929	
02/04/2022 04:00	12322800	4.418	1179.029	10.58	1021.825	
02/04/2022 05:00	12326400	4.416	1179.255	10.58	1021.425	
02/04/2022 06:00	12330000	4.414	1179.38	10.58	1021.184	
02/04/2022 07:00	12333600	4.416	1179.243	10.58	1021.379	
02/04/2022 08:00	12337200	4.424	1178.472	10.58	1021.975	
02/04/2022 09:00	12340800	4.42	1178.818	10.58	1021.513	
02/04/2022 10:00	12344400	4.416	1179.18	10.58	1021.267	
02/04/2022 11:00	12348000	4.417	1179.109	10.58	1021.455	
02/04/2022 12:00	12351600	4.416	1179.221	10.58	1021.226	
02/04/2022 13:00	12355200	4.416	1179.232	10.58	1021.215	
02/04/2022 14:00	12358800	4.411	1179.683	10.58	1020.707	
02/04/2022 15:00	12362400	4.412	1179.6	10.58	1020.267	
02/04/2022 16:00	12366000	4.411	1179.701	10.58	1020.224	
02/04/2022 17:00	12369600	4.414	1179.445	10.58	1020.364	
02/04/2022 18:00	12373200	4.414	1179.435	10.58	1020.432	
02/04/2022 19:00	12376800	4.42	1178.851	10.58	1020.842	
02/04/2022 20:00	12380400	4.419	1178.958	10.58	1020.968	
02/04/2022 21:00	12384000	4.429	1177.97	10.58	1022.246	
02/04/2022 22:00	12387600	4.436	1177.292	10.58	1023.736	
02/04/2022 23:00	12391200	4.435	1177.408	10.58	1023.737	
03/04/2022 00:00	12394800	4.436	1177.309	10.58	1024.59	
03/04/2022 01:00	12398400	4.437	1177.172	10.58	1024.785	
03/04/2022 02:00	12402000	4.443	1176.55	10.58	1025.233	
03/04/2022 03:00	12405600	4.445	1176.425	10.58	1025.647	
03/04/2022 04:00	12409200	4.44	1176.863	10.58	1025.21	
03/04/2022 05:00	12412800	4.448	1176.059	10.58	1025.782	
03/04/2022 06:00	12416400	4.45	1175.868	10.58	1026.205	
03/04/2022 07:00	12420000	4.45	1175.919	10.58	1025.98	
03/04/2022 08:00	12423600	4.448	1176.059	10.58	1025.84	
03/04/2022 09:00	12427200	4.452	1175.681	10.58	1026.102	
03/04/2022 10:00	12430800	4.433	1177.571	10.58	1024.502	
03/04/2022 11:00	12434400	4.435	1177.4	10.635	1024.591	
03/04/2022 12:00	12438000	4.43	1177.847	10.58	1023.645	
03/04/2022 13:00	12441600	4.426	1178.208	10.58	1023.169	
03/04/2022 14:00	12445200	4.427	1178.185	10.58	1022.669	
03/04/2022 15:00	12448800	4.428	1178.049	10.58	1022.225	
03/04/2022 16:00	12452400	4.424	1178.411	10.58	1021.225	
03/04/2022 17:00	12456000	4.431	1177.772	10.58	1021.283	
03/04/2022 18:00	12459600	4.417	1179.133	10.58	1019.574	
03/04/2022 19:00	12463200	4.418	1179.007	10.58	1019.409	
03/04/2022 20:00	12466800	4.42	1178.834	10.58	1018.887	
03/04/2022 21:00	12470400	4.414	1179.456	10.58	1017.975	

WTP-BH051						
Date and Time	Elapsed Time (Seconds)	Corrected Level Depth To Water (mbgl)	Corrected Pressure (mBar)	Temperature (C)	Barometric Pressure (mBar)	Manual Dip Reading (mbgl)
03/04/2022 22:00	12474000	4.413	1179.525	10.58	1017.5	
03/04/2022 23:00	12477600	4.414	1179.403	10.58	1017.331	
04/04/2022 00:00	12481200	4.413	1179.496	10.58	1016.426	
04/04/2022 01:00	12484800	4.407	1180.074	10.58	1016.022	
04/04/2022 02:00	12488400	4.412	1179.653	10.58	1015.456	
04/04/2022 03:00	12492000	4.401	1180.683	10.58	1014.253	
04/04/2022 04:00	12495600	4.407	1180.102	10.58	1014.544	
04/04/2022 05:00	12499200	4.406	1180.243	10.58	1013.765	
04/04/2022 06:00	12502800	4.406	1180.239	10.58	1013.305	
04/04/2022 07:00	12506400	4.404	1180.367	10.58	1012.712	
04/04/2022 08:00	12510000	4.41	1179.829	10.58	1012.671	
04/04/2022 09:00	12513600	4.412	1179.641	10.58	1012.511	
04/04/2022 10:00	12517200	4.415	1179.364	10.58	1012.614	
04/04/2022 11:00	12520800	4.415	1179.292	10.58	1012.454	
04/04/2022 12:00	12524400	4.422	1178.642	10.58	1012.988	
04/04/2022 13:00	12528000	4.426	1178.2	10.58	1013.198	
04/04/2022 14:00	12531600	4.419	1178.976	10.58	1012.364	
04/04/2022 15:00	12535200	4.42	1178.809	10.58	1012.473	
04/04/2022 16:00	12538800	4.422	1178.633	10.58	1012.243	
04/04/2022 17:00	12542400	4.423	1178.549	10.58	1012.153	
04/04/2022 18:00	12546000	4.424	1178.455	10.58	1011.841	
04/04/2022 19:00	12549600	4.426	1178.283	10.58	1011.723	
04/04/2022 20:00	12553200	4.422	1178.622	10.58	1011.326	
04/04/2022 21:00	12556800	4.427	1178.105	10.58	1011.96	
04/04/2022 22:00	12560400	4.426	1178.208	10.58	1011.741	
04/04/2022 23:00	12564000	4.426	1178.198	10.58	1012.215	
05/04/2022 00:00	12567600	4.423	1178.523	10.58	1011.367	
05/04/2022 01:00	12571200	4.424	1178.425	10.58	1011.523	
05/04/2022 02:00	12574800	4.419	1178.929	10.635	1010.996	
05/04/2022 03:00	12578400	4.416	1179.241	10.58	1010.185	
05/04/2022 04:00	12582000	4.413	1179.562	10.58	1009.632	
05/04/2022 05:00	12585600	4.416	1179.265	10.58	1009.408	
05/04/2022 06:00	12589200	4.415	1179.324	10.58	1009.059	
05/04/2022 07:00	12592800	4.418	1179.024	10.58	1008.489	
05/04/2022 08:00	12596400	4.415	1179.31	10.58	1008.261	
05/04/2022 09:00	12600000	4.418	1179.045	10.635	1008.039	
05/04/2022 10:00	12603600	4.419	1178.936	10.58	1007.94	
05/04/2022 11:00	12607200	4.42	1178.812	10.58	1007.658	
05/04/2022 12:00	12610800	4.415	1179.285	10.635	1006.523	
05/04/2022 13:00	12614400	4.414	1179.453	10.58	1005.916	
05/04/2022 14:00	12618000	4.411	1179.678	10.58	1005.17	
05/04/2022 15:00	12621600	4.4	1180.791	10.58	1003.303	
05/04/2022 16:00	12625200	4.405	1180.311	10.635	1002.947	
05/04/2022 17:00	12628800	4.399	1180.881	10.635	1001.508	
05/04/2022 18:00	12632400	4.398	1180.968	10.58	1000.691	

WTP-BH051						
Date and Time	Elapsed Time (Seconds)	Corrected Level Depth To Water (mbgl)	Corrected Pressure (mBar)	Temperature (C)	Barometric Pressure (mBar)	Manual Dip Reading (mbgl)
05/04/2022 19:00	12636000	4.402	1180.612	10.635	1000.213	
05/04/2022 20:00	12639600	4.397	1181.121	10.635	998.893	
05/04/2022 21:00	12643200	4.396	1181.226	10.58	998.406	
05/04/2022 22:00	12646800	4.398	1180.974	10.58	998.08	
05/04/2022 23:00	12650400	4.394	1181.383	10.58	996.859	
06/04/2022 00:00	12654000	4.394	1181.335	10.58	996.444	
06/04/2022 01:00	12657600	4.39	1181.807	10.58	995.219	
06/04/2022 02:00	12661200	4.393	1181.498	10.58	995.065	
06/04/2022 03:00	12664800	4.386	1182.211	10.58	993.483	
06/04/2022 04:00	12668400	4.387	1182.086	10.635	992.889	
06/04/2022 05:00	12672000	4.378	1182.993	10.58	991.253	
06/04/2022 06:00	12675600	4.381	1182.628	10.58	990.866	
06/04/2022 07:00	12679200	4.377	1183.064	10.635	989.885	
06/04/2022 08:00	12682800	4.38	1182.703	10.635	989.435	
06/04/2022 09:00	12686400	4.375	1183.276	10.58	988.424	
06/04/2022 10:00	12690000	4.379	1182.835	10.635	988.029	
06/04/2022 11:00	12693600	4.381	1182.633	10.58	987.967	
06/04/2022 12:00	12697200	4.381	1182.696	10.58	987.382	
06/04/2022 13:00	12700800	4.378	1182.908	10.58	986.418	
06/04/2022 14:00	12704400	4.381	1182.665	10.635	986	
06/04/2022 15:00	12708000	4.373	1183.421	10.58	984.633	
06/04/2022 16:00	12711600	4.378	1182.962	10.58	984.223	
06/04/2022 17:00	12715200	4.379	1182.858	10.58	983.517	
06/04/2022 18:00	12718800	4.371	1183.587	10.635	982.475	
06/04/2022 19:00	12722400	4.376	1183.18	10.58	981.749	
06/04/2022 20:00	12726000	4.382	1182.543	10.58	981.691	
06/04/2022 21:00	12729600	4.377	1183.069	10.58	981.108	
06/04/2022 22:00	12733200	4.381	1182.642	10.58	981.651	
06/04/2022 23:00	12736800	4.386	1182.116	10.58	982.234	
07/04/2022 00:00	12740400	4.386	1182.193	10.635	982.134	
07/04/2022 01:00	12744000	4.382	1182.534	10.58	981.989	
07/04/2022 02:00	12747600	4.389	1181.88	10.58	982.933	
07/04/2022 03:00	12751200	4.385	1182.285	10.635	982.967	
07/04/2022 04:00	12754800	4.398	1181.033	10.635	984.161	
07/04/2022 05:00	12758400	4.396	1181.21	10.58	984.355	
07/04/2022 06:00	12762000	4.407	1180.15	10.58	985.589	
07/04/2022 07:00	12765600	4.401	1180.706	10.58	985.669	
07/04/2022 08:00	12769200	4.408	1179.968	10.635	986.788	
07/04/2022 09:00	12772800	4.411	1179.707	10.58	987.188	
07/04/2022 10:00	12776400	4.415	1179.313	10.58	988.219	
07/04/2022 11:00	12780000	4.424	1178.452	10.58	989.659	
07/04/2022 12:00	12783600	4.43	1177.827	10.58	991.326	
07/04/2022 13:00	12787200	4.428	1178.006	10.58	991.841	
07/04/2022 14:00	12790800	4.424	1178.466	10.58	992.191	
07/04/2022 15:00	12794400	4.427	1178.132	10.58	992.988	

WTP-BH051						
Date and Time	Elapsed Time (Seconds)	Corrected Level Depth To Water (mbgl)	Corrected Pressure (mBar)	Temperature (C)	Barometric Pressure (mBar)	Manual Dip Reading (mbgl)
07/04/2022 16:00	12798000	4.427	1178.151	10.58	993.491	
07/04/2022 17:00	12801600	4.431	1177.718	10.58	994.329	
07/04/2022 18:00	12805200	4.43	1177.861	10.635	994.741	
07/04/2022 19:00	12808800	4.435	1177.314	10.635	995.809	
07/04/2022 20:00	12812400	4.429	1177.99	10.58	995.62	
07/04/2022 21:00	12816000	4.429	1177.913	10.58	996.16	
07/04/2022 22:00	12819600	4.44	1176.85	10.58	997.628	
07/04/2022 23:00	12823200	4.44	1176.894	10.58	997.874	
08/04/2022 00:00	12826800	4.435	1177.397	10.58	997.661	
08/04/2022 01:00	12830400	4.429	1177.935	10.635	997.562	
08/04/2022 02:00	12834000	4.436	1177.295	10.58	998.168	
08/04/2022 03:00	12837600	4.43	1177.839	10.635	997.773	
08/04/2022 04:00	12841200	4.432	1177.621	10.58	997.726	
08/04/2022 05:00	12844800	4.425	1178.319	10.58	997.375	
08/04/2022 06:00	12848400	4.429	1177.943	10.635	997.727	
08/04/2022 07:00	12852000	4.438	1177.068	10.58	998.627	
08/04/2022 08:00	12855600	4.429	1177.918	10.58	998.76	
08/04/2022 09:00	12859200	4.444	1176.456	10.635	999.851	
08/04/2022 10:00	12862800	4.438	1177.085	10.58	999.71	
08/04/2022 11:00	12866400	4.442	1176.664	10.58	1000.478	
08/04/2022 12:00	12870000	4.44	1176.842	10.58	1001.053	
08/04/2022 13:00	12873600	4.443	1176.572	10.635	1001.531	
08/04/2022 14:00	12877200	4.446	1176.307	10.58	1001.993	
08/04/2022 15:00	12880800	4.446	1176.262	10.58	1002.617	
08/04/2022 16:00	12884400	4.447	1176.22	10.58	1003.297	
08/04/2022 17:00	12888000	4.449	1175.943	10.58	1004.152	
08/04/2022 18:00	12891600	4.455	1175.446	10.58	1004.998	
08/04/2022 19:00	12895200	4.46	1174.863	10.58	1006.391	
08/04/2022 20:00	12898800	4.463	1174.611	10.635	1007.315	
08/04/2022 21:00	12902400	4.464	1174.542	10.635	1008.021	
08/04/2022 22:00	12906000	4.468	1174.103	10.58	1009.528	
08/04/2022 23:00	12909600	4.472	1173.696	10.58	1010.513	
09/04/2022 00:00	12913200	4.471	1173.814	10.58	1011.323	
09/04/2022 01:00	12916800	4.482	1172.795	10.635	1013.013	
09/04/2022 02:00	12920400	4.473	1173.617	10.58	1012.621	
09/04/2022 03:00	12924000	4.473	1173.612	10.58	1013.438	
09/04/2022 04:00	12927600	4.473	1173.61	10.58	1013.556	
09/04/2022 05:00	12931200	4.475	1173.485	10.635	1014.121	
09/04/2022 06:00	12934800	4.475	1173.433	10.58	1014.544	
09/04/2022 07:00	12938400	4.476	1173.387	10.58	1014.764	
09/04/2022 08:00	12942000	4.473	1173.627	10.58	1014.814	
09/04/2022 09:00	12945600	4.471	1173.854	10.58	1014.993	
09/04/2022 10:00	12949200	4.465	1174.461	10.58	1014.618	
09/04/2022 11:00	12952800	4.465	1174.422	10.58	1014.715	
09/04/2022 12:00	12956400	4.459	1175.019	10.58	1014.465	

WTP-BH051						
Date and Time	Elapsed Time (Seconds)	Corrected Level Depth To Water (mbgl)	Corrected Pressure (mBar)	Temperature (C)	Barometric Pressure (mBar)	Manual Dip Reading (mbgl)
09/04/2022 13:00	12960000	4.461	1174.846	10.58	1014.581	
09/04/2022 14:00	12963600	4.461	1174.836	10.635	1014.044	
09/04/2022 15:00	12967200	4.454	1175.476	10.635	1013.405	
09/04/2022 16:00	12970800	4.457	1175.245	10.58	1012.906	
09/04/2022 17:00	12974400	4.45	1175.901	10.58	1012.367	
09/04/2022 18:00	12978000	4.453	1175.568	10.58	1012.235	
09/04/2022 19:00	12981600	4.448	1176.082	10.58	1011.837	
09/04/2022 20:00	12985200	4.454	1175.456	10.58	1012.174	
09/04/2022 21:00	12988800	4.456	1175.35	10.58	1012.453	
09/04/2022 22:00	12992400	4.463	1174.641	10.58	1012.989	
09/04/2022 23:00	12996000	4.456	1175.326	10.58	1012.129	
10/04/2022 00:00	12999600	4.457	1175.228	10.58	1012.285	
10/04/2022 01:00	13003200	4.455	1175.38	10.635	1011.82	
10/04/2022 02:00	13006800	4.452	1175.69	10.58	1010.896	
10/04/2022 03:00	13010400	4.445	1176.336	10.58	1010.076	
10/04/2022 04:00	13014000	4.441	1176.822	10.58	1009.184	
10/04/2022 05:00	13017600	4.435	1177.326	10.58	1008.564	
10/04/2022 06:00	13021200	4.441	1176.763	10.635	1008.582	
10/04/2022 07:00	13024800	4.445	1176.362	10.58	1008.601	
10/04/2022 08:00	13028400	4.445	1176.406	10.58	1008.267	
10/04/2022 09:00	13032000	4.442	1176.715	10.58	1007.552	
10/04/2022 10:00	13035600	4.439	1176.983	10.58	1007.169	
10/04/2022 11:00	13039200	4.44	1176.868	10.635	1006.796	
10/04/2022 12:00	13042800	4.44	1176.885	10.58	1006.687	
10/04/2022 13:00	13046400	4.442	1176.722	10.58	1006.387	
10/04/2022 14:00	13050000	4.44	1176.909	10.58	1005.795	
10/04/2022 15:00	13053600	4.432	1177.614	10.58	1004.452	
10/04/2022 16:00	13057200	4.438	1177.102	10.58	1004.211	
10/04/2022 17:00	13060800	4.437	1177.171	10.58	1004.026	
10/04/2022 18:00	13064400	4.437	1177.188	10.635	1003.521	
10/04/2022 19:00	13068000	4.436	1177.288	10.58	1003.098	
10/04/2022 20:00	13071600	4.432	1177.652	10.58	1002.328	
10/04/2022 21:00	13075200	4.434	1177.43	10.58	1002.318	
10/04/2022 22:00	13078800	4.44	1176.858	10.58	1002.484	
10/04/2022 23:00	13082400	4.44	1176.841	10.58	1002.212	
11/04/2022 00:00	13086000	4.433	1177.569	10.58	1001.427	
11/04/2022 01:00	13089600	4.435	1177.347	10.58	1001.126	
11/04/2022 02:00	13093200	4.432	1177.654	10.58	1000.183	
11/04/2022 03:00	13096800	4.433	1177.585	10.58	999.962	
11/04/2022 04:00	13100400	4.422	1178.667	10.58	998.707	
11/04/2022 05:00	13104000	4.421	1178.746	10.635	998.199	
11/04/2022 06:00	13107600	4.421	1178.713	10.58	997.155	
11/04/2022 07:00	13111200	4.414	1179.429	10.58	996.092	
11/04/2022 08:00	13114800	4.417	1179.092	10.58	995.791	
11/04/2022 09:00	13118400	4.413	1179.551	10.58	995.216	

WTP-BH051						
Date and Time	Elapsed Time (Seconds)	Corrected Level Depth To Water (mbgl)	Corrected Pressure (mBar)	Temperature (C)	Barometric Pressure (mBar)	Manual Dip Reading (mbgl)
11/04/2022 10:00	13122000	4.421	1178.777	10.58	994.948	
11/04/2022 11:00	13125600	4.409	1179.892	10.58	993.138	
11/04/2022 12:00	13129200	4.417	1179.108	10.58	993.633	
11/04/2022 13:00	13132800	4.419	1178.904	10.58	993.259	
11/04/2022 14:00	13136400	4.423	1178.567	10.635	993.397	
11/04/2022 15:00	13140000	4.417	1179.086	10.58	992.555	
11/04/2022 16:00	13143600	4.422	1178.591	10.58	992.588	
11/04/2022 17:00	13147200	4.424	1178.417	10.58	992.703	
11/04/2022 18:00	13150800	4.432	1177.696	10.58	993.193	
11/04/2022 19:00	13154400	4.43	1177.818	10.58	993.418	
11/04/2022 20:00	13158000	4.433	1177.524	10.58	993.77	
11/04/2022 21:00	13161600	4.444	1176.503	10.58	994.849	
11/04/2022 22:00	13165200	4.445	1176.363	10.58	995.163	
11/04/2022 23:00	13168800	4.443	1176.604	10.58	995.385	
12/04/2022 00:00	13172400	4.445	1176.43	10.58	995.848	
12/04/2022 01:00	13176000	4.443	1176.574	10.58	995.588	
12/04/2022 02:00	13179600	4.441	1176.806	10.58	995.82	
12/04/2022 03:00	13183200	4.443	1176.602	10.58	995.965	
12/04/2022 04:00	13186800	4.437	1177.16	10.58	995.407	
12/04/2022 05:00	13190400	4.439	1176.985	10.58	995.641	
12/04/2022 06:00	13194000	4.442	1176.71	10.635	996.008	
12/04/2022 07:00	13197600	4.441	1176.746	10.58	996.458	
12/04/2022 08:00	13201200	4.442	1176.654	10.635	996.932	
12/04/2022 09:00	13204800	4.444	1176.525	10.58	997.201	
12/04/2022 10:00	13208400	4.441	1176.802	10.58	997.097	
12/04/2022 11:00	13212000	4.45	1175.939	10.58	997.845	
12/04/2022 12:00	13215600	4.443	1176.625	10.58	997.505	
12/04/2022 13:00	13219200	4.447	1176.233	10.58	998.071	
12/04/2022 14:00	13222800	4.449	1175.984	10.58	998.204	
12/04/2022 15:00	13226400	4.455	1175.43	10.58	998.469	
12/04/2022 16:00	13230000	4.452	1175.669	10.58	998.578	
12/04/2022 17:00	13233600	4.447	1176.203	10.635	998.367	
12/04/2022 18:00	13237200	4.454	1175.525	10.635	999.277	
12/04/2022 19:00	13240800	4.453	1175.57	10.58	999.719	
12/04/2022 20:00	13244400	4.459	1175.056	10.58	1000.581	
12/04/2022 21:00	13248000	4.464	1174.531	10.58	1001.685	
12/04/2022 22:00	13251600	4.464	1174.5	10.58	1002.352	
12/04/2022 23:00	13255200	4.461	1174.778	10.58	1002.016	
13/04/2022 00:00	13258800	4.469	1174.066	10.58	1003.25	
13/04/2022 01:00	13262400	4.47	1173.891	10.58	1003.772	
13/04/2022 02:00	13266000	4.468	1174.145	10.58	1003.866	
13/04/2022 03:00	13269600	4.47	1173.892	10.58	1004.466	
13/04/2022 04:00	13273200	4.47	1173.917	10.58	1004.905	
13/04/2022 05:00	13276800	4.471	1173.825	10.58	1005.286	
13/04/2022 06:00	13280400	4.47	1173.954	10.58	1005.852	

WTP-BH051						
Date and Time	Elapsed Time (Seconds)	Corrected Level Depth To Water (mbgl)	Corrected Pressure (mBar)	Temperature (C)	Barometric Pressure (mBar)	Manual Dip Reading (mbgl)
13/04/2022 07:00	13284000	4.476	1173.354	10.58	1007.032	
13/04/2022 08:00	13287600	4.472	1173.727	10.58	1007.528	
13/04/2022 09:00	13291200	4.484	1172.534	10.58	1009.011	
13/04/2022 10:00	13294800	4.478	1173.109	10.58	1008.898	
13/04/2022 11:00	13298400	4.48	1172.992	10.58	1009.479	
13/04/2022 12:00	13302000	4.483	1172.635	10.58	1009.953	
13/04/2022 13:00	13305600	4.48	1172.938	10.635	1010.031	
13/04/2022 14:00	13309200	4.482	1172.746	10.58	1010.305	
13/04/2022 15:00	13312800	4.49	1171.94	10.58	1010.995	
13/04/2022 16:00	13316400	4.488	1172.181	10.58	1010.928	
13/04/2022 17:00	13320000	4.484	1172.587	10.58	1010.927	
13/04/2022 18:00	13323600	4.484	1172.56	10.635	1011.278	
13/04/2022 19:00	13327200	4.483	1172.646	10.58	1011.1	
13/04/2022 20:00	13330800	4.48	1172.952	10.58	1011.258	
13/04/2022 21:00	13334400	4.483	1172.66	10.635	1011.932	
13/04/2022 22:00	13338000	4.483	1172.621	10.58	1012.284	
13/04/2022 23:00	13341600	4.485	1172.489	10.58	1012.474	
14/04/2022 00:00	13345200	4.488	1172.157	10.58	1013.038	
14/04/2022 01:00	13348800	4.483	1172.677	10.58	1012.402	
14/04/2022 02:00	13352400	4.48	1172.988	10.58	1012.323	
14/04/2022 03:00	13356000	4.48	1172.964	10.58	1012.231	
14/04/2022 04:00	13359600	4.479	1173.077	10.58	1012.234	
14/04/2022 05:00	13363200	4.478	1173.141	10.58	1012.169	
14/04/2022 06:00	13366800	4.482	1172.781	10.58	1012.356	
14/04/2022 07:00	13370400	4.482	1172.803	10.635	1012.484	
14/04/2022 08:00	13374000	4.478	1173.182	10.58	1012.129	
14/04/2022 09:00	13377600	4.479	1173.033	10.58	1012.394	
14/04/2022 10:00	13381200	4.482	1172.713	10.635	1012.69	
14/04/2022 11:00	13384800	4.481	1172.882	10.58	1012.429	
14/04/2022 12:00	13388400	4.484	1172.604	10.58	1012.591	
14/04/2022 13:00	13392000	4.487	1172.302	10.58	1013.067	
14/04/2022 14:00	13395600	4.488	1172.187	10.635	1013.216	
14/04/2022 15:00	13399200	4.486	1172.376	10.58	1013.166	
14/04/2022 16:00	13402800	4.484	1172.518	10.58	1013.083	
14/04/2022 17:00	13406400	4.485	1172.484	10.58	1012.653	
14/04/2022 18:00	13410000	4.479	1173.094	10.58	1012.507	
14/04/2022 19:00	13413600	4.484	1172.524	10.58	1012.729	
14/04/2022 20:00	13417200	4.485	1172.415	10.58	1012.664	
14/04/2022 21:00	13420800	4.484	1172.519	10.58	1013.198	
14/04/2022 22:00	13424400	4.489	1172.074	10.58	1013.527	
14/04/2022 23:00	13428000	4.487	1172.286	10.58	1013.257	
15/04/2022 00:00	13431600	4.487	1172.25	10.58	1013.177	
15/04/2022 01:00	13435200	4.482	1172.751	10.58	1012.676	
15/04/2022 02:00	13438800	4.484	1172.579	10.635	1012.766	
15/04/2022 03:00	13442400	4.487	1172.224	10.58	1013.087	

WTP-BH051						
Date and Time	Elapsed Time (Seconds)	Corrected Level Depth To Water (mbgl)	Corrected Pressure (mBar)	Temperature (C)	Barometric Pressure (mBar)	Manual Dip Reading (mbgl)
15/04/2022 04:00	13446000	4.486	1172.377	10.58	1013.108	
15/04/2022 05:00	13449600	4.496	1171.428	10.58	1013.941	
15/04/2022 06:00	13453200	4.491	1171.831	10.58	1013.77	
15/04/2022 07:00	13456800	4.497	1171.277	10.58	1014.671	
15/04/2022 08:00	13460400	4.498	1171.222	10.58	1014.842	
15/04/2022 09:00	13464000	4.496	1171.381	10.58	1015.146	
15/04/2022 10:00	13467600	4.499	1171.046	10.58	1016.12	
15/04/2022 11:00	13471200	4.507	1170.356	10.58	1016.925	
15/04/2022 12:00	13474800	4.507	1170.311	10.58	1017.318	
15/04/2022 13:00	13478400	4.508	1170.171	10.58	1017.864	
15/04/2022 14:00	13482000	4.511	1169.954	10.58	1018.603	
15/04/2022 15:00	13485600	4.514	1169.621	10.635	1018.913	
15/04/2022 16:00	13489200	4.516	1169.422	10.635	1019.169	
15/04/2022 17:00	13492800	4.512	1169.865	10.58	1018.924	
15/04/2022 18:00	13496400	4.512	1169.829	10.58	1019.076	
15/04/2022 19:00	13500000	4.514	1169.637	10.58	1019.326	
15/04/2022 20:00	13503600	4.502	1170.76	10.58	1018.55	
15/04/2022 21:00	13507200	4.503	1170.728	10.58	1018.988	
15/04/2022 22:00	13510800	4.504	1170.61	10.58	1019.165	
15/04/2022 23:00	13514400	4.503	1170.671	10.58	1019.51	
16/04/2022 00:00	13518000	4.504	1170.597	10.58	1019.525	
16/04/2022 01:00	13521600	4.515	1169.518	10.58	1020.779	
16/04/2022 02:00	13525200	4.512	1169.844	10.58	1020.741	
16/04/2022 03:00	13528800	4.512	1169.824	10.58	1020.762	
16/04/2022 04:00	13532400	4.511	1169.939	10.635	1020.74	
16/04/2022 05:00	13536000	4.508	1170.193	10.58	1020.277	
16/04/2022 06:00	13539600	4.504	1170.637	10.58	1019.717	
16/04/2022 07:00	13543200	4.511	1169.949	10.635	1019.917	
16/04/2022 08:00	13546800	4.51	1170.054	10.58	1020.01	
16/04/2022 09:00	13550400	4.504	1170.628	10.58	1019.552	
16/04/2022 10:00	13554000	4.508	1170.246	10.58	1019.703	
16/04/2022 11:00	13557600	4.51	1170.02	10.58	1019.813	
16/04/2022 12:00	13561200	4.511	1169.901	10.58	1019.989	
16/04/2022 13:00	13564800	4.511	1169.885	10.58	1019.89	
16/04/2022 14:00	13568400	4.512	1169.793	10.58	1019.865	
16/04/2022 15:00	13572000	4.508	1170.257	10.635	1019.204	
16/04/2022 16:00	13575600	4.508	1170.256	10.58	1018.707	
16/04/2022 17:00	13579200	4.507	1170.349	10.58	1018.265	
16/04/2022 18:00	13582800	4.504	1170.587	10.58	1018.201	
16/04/2022 19:00	13586400	4.503	1170.66	10.58	1018.071	
16/04/2022 20:00	13590000	4.501	1170.853	10.58	1017.762	
16/04/2022 21:00	13593600	4.497	1171.279	10.58	1017.452	
16/04/2022 22:00	13597200	4.506	1170.417	10.58	1018.024	
16/04/2022 23:00	13600800	4.501	1170.883	10.58	1017.615	
17/04/2022 00:00	13604400	4.501	1170.935	10.635	1017.656	

WTP-BH051						
Date and Time	Elapsed Time (Seconds)	Corrected Level Depth To Water (mbgl)	Corrected Pressure (mBar)	Temperature (C)	Barometric Pressure (mBar)	Manual Dip Reading (mbgl)
17/04/2022 01:00	13608000	4.496	1171.356	10.58	1016.854	
17/04/2022 02:00	13611600	4.496	1171.434	10.58	1016.311	
17/04/2022 03:00	13615200	4.492	1171.789	10.58	1015.609	
17/04/2022 04:00	13618800	4.488	1172.145	10.58	1014.847	
17/04/2022 05:00	13622400	4.488	1172.182	10.58	1014.577	
17/04/2022 06:00	13626000	4.487	1172.266	10.58	1013.856	
17/04/2022 07:00	13629600	4.485	1172.449	10.58	1013.268	
17/04/2022 08:00	13633200	4.476	1173.317	10.635	1012.261	
17/04/2022 09:00	13636800	4.477	1173.227	10.635	1011.945	
17/04/2022 10:00	13640400	4.483	1172.669	10.58	1012.294	
17/04/2022 11:00	13644000	4.479	1173.062	10.58	1011.38	
17/04/2022 12:00	13647600	4.478	1173.197	10.58	1010.722	
17/04/2022 13:00	13651200	4.473	1173.674	10.635	1009.643	
17/04/2022 14:00	13654800	4.475	1173.461	10.58	1009.127	
17/04/2022 15:00	13658400	4.466	1174.336	10.58	1007.846	
17/04/2022 16:00	13662000	4.474	1173.561	10.58	1007.809	
17/04/2022 17:00	13665600	4.483	1172.644	10.635	1008.181	
17/04/2022 18:00	13669200	4.479	1173.071	10.58	1008.242	
17/04/2022 19:00	13672800	4.479	1173.005	10.58	1008.249	
17/04/2022 20:00	13676400	4.483	1172.619	10.635	1009.25	
17/04/2022 21:00	13680000	4.49	1171.985	10.58	1009.907	
17/04/2022 22:00	13683600	4.487	1172.291	10.635	1010.504	
17/04/2022 23:00	13687200	4.487	1172.223	10.58	1010.596	
18/04/2022 00:00	13690800	4.494	1171.589	10.635	1011.437	
18/04/2022 01:00	13694400	4.489	1172.04	10.58	1011.068	
18/04/2022 02:00	13698000	4.497	1171.275	10.58	1012.065	
18/04/2022 03:00	13701600	4.493	1171.706	10.58	1011.519	
18/04/2022 04:00	13705200	4.49	1171.96	10.635	1011.357	
18/04/2022 05:00	13708800	4.491	1171.845	10.58	1011.322	
18/04/2022 06:00	13712400	4.493	1171.726	10.635	1011.417	
18/04/2022 07:00	13716000	4.496	1171.357	10.635	1012.018	
18/04/2022 08:00	13719600	4.492	1171.798	10.635	1011.576	
18/04/2022 09:00	13723200	4.496	1171.422	10.58	1011.919	
18/04/2022 10:00	13726800	4.495	1171.466	10.635	1012.082	
18/04/2022 11:00	13730400	4.496	1171.373	10.58	1012.199	
18/04/2022 12:00	13734000	4.496	1171.364	10.58	1012.382	
18/04/2022 13:00	13737600	4.496	1171.369	10.58	1012.551	
18/04/2022 14:00	13741200	4.494	1171.553	10.58	1012.366	
18/04/2022 15:00	13744800	4.5	1171.042	10.58	1012.299	
18/04/2022 16:00	13748400	4.491	1171.893	10.635	1011.597	
18/04/2022 17:00	13752000	4.493	1171.633	10.58	1011.65	
18/04/2022 18:00	13755600	4.497	1171.266	10.58	1011.9	
18/04/2022 19:00	13759200	4.501	1170.93	10.635	1012.213	
18/04/2022 20:00	13762800	4.496	1171.384	10.58	1012.072	
18/04/2022 21:00	13766400	4.497	1171.278	10.635	1012.386	

WTP-BH051						
Date and Time	Elapsed Time (Seconds)	Corrected Level Depth To Water (mbgl)	Corrected Pressure (mBar)	Temperature (C)	Barometric Pressure (mBar)	Manual Dip Reading (mbgl)
18/04/2022 22:00	13770000	4.494	1171.567	10.635	1012.561	
18/04/2022 23:00	13773600	4.499	1171.088	10.58	1013.121	
19/04/2022 00:00	13777200	4.493	1171.667	10.635	1012.925	
19/04/2022 01:00	13780800	4.496	1171.359	10.635	1013.175	
19/04/2022 02:00	13784400	4.493	1171.714	10.635	1012.994	
19/04/2022 03:00	13788000	4.496	1171.385	10.58	1013.577	
19/04/2022 04:00	13791600	4.505	1170.476	10.58	1014.371	
19/04/2022 05:00	13795200	4.507	1170.263	10.58	1014.816	
19/04/2022 06:00	13798800	4.513	1169.693	10.58	1015.618	
19/04/2022 07:00	13802400	4.51	1170.059	10.635	1015.576	
19/04/2022 08:00	13806000	4.509	1170.12	10.58	1015.887	
19/04/2022 09:00	13809600	4.511	1169.942	10.58	1016.238	
19/04/2022 10:00	13813200	4.506	1170.419	10.635	1015.853	
19/04/2022 11:00	13816800	4.503	1170.679	10.635	1015.767	
19/04/2022 12:00	13820400	4.501	1170.893	10.58	1015.693	
19/04/2022 13:00	13824000	4.503	1170.73	10.58	1015.681	
19/04/2022 14:00	13827600	4.499	1171.135	10.635	1015.717	
19/04/2022 15:00	13831200	4.499	1171.052	10.58	1015.707	
19/04/2022 16:00	13834800	4.496	1171.425	10.635	1015.427	
19/04/2022 17:00	13838400	4.499	1171.052	10.635	1015.394	
19/04/2022 18:00	13842000	4.494	1171.564	10.58	1015.08	
19/04/2022 19:00	13845600	4.5	1170.982	10.635	1015.812	
19/04/2022 20:00	13849200	4.499	1171.063	10.58	1016.045	
19/04/2022 21:00	13852800	4.5	1170.963	10.58	1016.377	
19/04/2022 22:00	13856400	4.5	1170.984	10.58	1016.993	
19/04/2022 23:00	13860000	4.497	1171.242	10.635	1016.886	
20/04/2022 00:00	13863600	4.496	1171.359	10.58	1016.966	
20/04/2022 01:00	13867200	4.493	1171.712	10.58	1016.787	
20/04/2022 02:00	13870800	4.493	1171.649	10.58	1016.849	
20/04/2022 03:00	13874400	4.493	1171.727	10.635	1016.633	
20/04/2022 04:00	13878000	4.485	1172.443	10.58	1015.94	
20/04/2022 05:00	13881600	4.494	1171.556	10.635	1016.455	
20/04/2022 06:00	13885200	4.492	1171.762	10.526	1016.18	
20/04/2022 07:00	13888800	4.497	1171.251	10.526	1016.17	
20/04/2022 08:00	13892400	4.488	1172.126	10.58	1015.445	
20/04/2022 09:00	13896000	4.485	1172.458	10.635	1014.742	
20/04/2022 10:00	13899600	4.482	1172.792	10.635	1013.944	
20/04/2022 11:00	13903200	4.483	1172.66	10.635	1013.728	
20/04/2022 12:00	13906800	4.478	1173.105	10.635	1012.819	
20/04/2022 13:00	13910400	4.479	1173.022	10.526	1012.196	
20/04/2022 14:00	13914000	4.475	1173.396	10.58	1011.393	
20/04/2022 15:00	13917600	4.479	1173.035	10.58	1010.943	
20/04/2022 16:00	13921200	4.472	1173.778	10.635	1009.713	
20/04/2022 17:00	13924800	4.469	1174.034	10.635	1008.935	
20/04/2022 18:00	13928400	4.467	1174.224	10.635	1008.687	

WTP-BH051						
Date and Time	Elapsed Time (Seconds)	Corrected Level Depth To Water (mbgl)	Corrected Pressure (mBar)	Temperature (C)	Barometric Pressure (mBar)	Manual Dip Reading (mbgl)
20/04/2022 19:00	13932000	4.476	1173.306	10.635	1008.62	
20/04/2022 20:00	13935600	4.472	1173.759	10.58	1007.959	
20/04/2022 21:00	13939200	4.467	1174.26	10.635	1007.434	
20/04/2022 22:00	13942800	4.471	1173.818	10.635	1007.586	
20/04/2022 23:00	13946400	4.47	1173.945	10.58	1007.136	
21/04/2022 00:00	13950000	4.459	1174.992	10.58	1006.205	
21/04/2022 01:00	13953600	4.469	1174.061	10.635	1006.706	
21/04/2022 02:00	13957200	4.46	1174.922	10.635	1006.018	
21/04/2022 03:00	13960800	4.458	1175.115	10.58	1005.155	
21/04/2022 04:00	13964400	4.455	1175.436	10.635	1004.81	
21/04/2022 05:00	13968000	4.457	1175.175	10.58	1004.457	
21/04/2022 06:00	13971600	4.457	1175.195	10.635	1004.182	
21/04/2022 07:00	13975200	4.46	1174.952	10.635	1004.367	
21/04/2022 08:00	13978800	4.467	1174.202	10.58	1004.851	
21/04/2022 09:00	13982400	4.475	1173.401	10.526	1005.444	
21/04/2022 10:00	13986000	4.482	1172.78	10.635	1006.018	
21/04/2022 11:00	13989600	4.48	1172.931	10.526	1006.03	
21/04/2022 12:00	13993200	4.482	1172.753	10.526	1006.324	
21/04/2022 13:00	13996800	4.48	1172.991	10.635	1005.98	
21/04/2022 14:00	14000400	4.481	1172.826	10.526	1006.135	
21/04/2022 15:00	14004000	4.476	1173.386	10.635	1005.701	
21/04/2022 16:00	14007600	4.481	1172.876	10.526	1005.912	
21/04/2022 17:00	14011200	4.484	1172.546	10.526	1006.126	
21/04/2022 18:00	14014800	4.489	1172.048	10.689	1006.9	
21/04/2022 19:00	14018400	4.488	1172.212	10.58	1006.726	
21/04/2022 20:00	14022000	4.484	1172.55	10.58	1006.561	
21/04/2022 21:00	14025600	4.481	1172.873	10.635	1006.446	
21/04/2022 22:00	14029200	4.487	1172.234	10.526	1007.017	
21/04/2022 23:00	14032800	4.485	1172.502	10.58	1007.188	
22/04/2022 00:00	14036400	4.479	1173.018	10.58	1007.194	
22/04/2022 01:00	14040000	4.48	1172.957	10.635	1007.579	
22/04/2022 02:00	14043600	4.477	1173.212	10.58	1007.521	
22/04/2022 03:00	14047200	4.475	1173.416	10.58	1007.201	
22/04/2022 04:00	14050800	4.47	1173.921	10.58	1007.044	
22/04/2022 05:00	14054400	4.479	1173.039	10.58	1007.752	
22/04/2022 06:00	14058000	4.474	1173.551	10.58	1007.355	
22/04/2022 07:00	14061600	4.484	1172.53	10.58	1008.087	
22/04/2022 08:00	14065200	4.479	1173.072	10.635	1007.695	
22/04/2022 09:00	14068800	4.483	1172.691	10.689	1008.342	
22/04/2022 10:00	14072400	4.477	1173.236	10.58	1007.671	
22/04/2022 11:00	14076000	4.481	1172.879	10.58	1007.449	
22/04/2022 12:00	14079600	4.48	1172.92	10.635	1007.384	
22/04/2022 13:00	14083200	4.477	1173.206	10.635	1007.04	
22/04/2022 14:00	14086800	4.479	1173.085	10.58	1006.721	
22/04/2022 15:00	14090400	4.48	1172.953	10.635	1006.772	

WTP-BH051						
Date and Time	Elapsed Time (Seconds)	Corrected Level Depth To Water (mbgl)	Corrected Pressure (mBar)	Temperature (C)	Barometric Pressure (mBar)	Manual Dip Reading (mbgl)
22/04/2022 16:00	14094000	4.473	1173.672	10.58	1005.787	
22/04/2022 17:00	14097600	4.475	1173.408	10.635	1005.679	
22/04/2022 18:00	14101200	4.473	1173.615	10.58	1005.149	
22/04/2022 19:00	14104800	4.477	1173.218	10.58	1005.025	
22/04/2022 20:00	14108400	4.474	1173.581	10.58	1004.72	
22/04/2022 21:00	14112000	4.478	1173.162	10.526	1005.047	
22/04/2022 22:00	14115600	4.476	1173.297	10.58	1005.061	
22/04/2022 23:00	14119200	4.476	1173.305	10.635	1005.26	
23/04/2022 00:00	14122800	4.477	1173.267	10.635	1005.183	
23/04/2022 01:00	14126400	4.479	1173.01	10.635	1005.439	
23/04/2022 02:00	14130000	4.473	1173.594	10.635	1005.088	
23/04/2022 03:00	14133600	4.481	1172.815	10.526	1005.393	
23/04/2022 04:00	14137200	4.474	1173.58	10.635	1005.16	
23/04/2022 05:00	14140800	4.473	1173.646	10.689	1004.954	
23/04/2022 06:00	14144400	4.477	1173.293	10.58	1005.528	
23/04/2022 07:00	14148000	4.48	1172.966	10.58	1005.565	
23/04/2022 08:00	14151600	4.475	1173.44	10.635	1005.068	
23/04/2022 09:00	14155200	4.48	1172.978	10.635	1005.298	
23/04/2022 10:00	14158800	4.477	1173.262	10.635	1005.303	
23/04/2022 11:00	14162400	4.479	1173.067	10.635	1005.151	
23/04/2022 12:00	14166000	4.483	1172.67	10.58	1005.514	
23/04/2022 13:00	14169600	4.478	1173.129	10.58	1005.171	
23/04/2022 14:00	14173200	4.477	1173.248	10.58	1004.53	
23/04/2022 15:00	14176800	4.48	1172.966	10.635	1004.847	
23/04/2022 16:00	14180400	4.477	1173.217	10.635	1004.306	
23/04/2022 17:00	14184000	4.479	1173.006	10.58	1004.425	
23/04/2022 18:00	14187600	4.477	1173.198	10.58	1004.349	
23/04/2022 19:00	14191200	4.48	1173	10.526	1004.166	
23/04/2022 20:00	14194800	4.477	1173.257	10.58	1004.175	
23/04/2022 21:00	14198400	4.487	1172.292	10.58	1005.313	
23/04/2022 22:00	14202000	4.486	1172.32	10.58	1005.517	
23/04/2022 23:00	14205600	4.486	1172.408	10.526	1005.8	
24/04/2022 00:00	14209200	4.486	1172.339	10.58	1006.251	
24/04/2022 01:00	14212800	4.488	1172.173	10.635	1006.335	
24/04/2022 02:00	14216400	4.49	1171.952	10.526	1006.604	
24/04/2022 03:00	14220000	4.489	1172.025	10.58	1006.97	
24/04/2022 04:00	14223600	4.487	1172.255	10.635	1006.832	
24/04/2022 05:00	14227200	4.485	1172.478	10.58	1006.807	
24/04/2022 06:00	14230800	4.485	1172.504	10.58	1007.186	
24/04/2022 07:00	14234400	4.485	1172.43	10.58	1007.493	
24/04/2022 08:00	14238000	4.485	1172.51	10.635	1007.736	
24/04/2022 09:00	14241600	4.488	1172.148	10.635	1007.519	
24/04/2022 10:00	14245200	4.485	1172.44	10.58	1007.656	
24/04/2022 11:00	14248800	4.491	1171.837	10.526	1008.051	
24/04/2022 12:00	14252400	4.497	1171.292	10.635	1008.896	

WTP-BH051						
Date and Time	Elapsed Time (Seconds)	Corrected Level Depth To Water (mbgl)	Corrected Pressure (mBar)	Temperature (C)	Barometric Pressure (mBar)	Manual Dip Reading (mbgl)
24/04/2022 13:00	14256000	4.496	1171.404	10.58	1008.634	
24/04/2022 14:00	14259600	4.491	1171.862	10.58	1008.466	
24/04/2022 15:00	14263200	4.495	1171.474	10.526	1008.356	
24/04/2022 16:00	14266800	4.491	1171.84	10.58	1008.314	
24/04/2022 17:00	14270400	4.491	1171.86	10.635	1008.212	
24/04/2022 18:00	14274000	4.502	1170.815	10.58	1009.339	
24/04/2022 19:00	14277600	4.499	1171.122	10.526	1008.882	
24/04/2022 20:00	14281200	4.489	1172.03	10.58	1008.645	
24/04/2022 21:00	14284800	4.502	1170.812	10.58	1009.805	
24/04/2022 22:00	14288400	4.506	1170.429	10.58	1010.304	
24/04/2022 23:00	14292000	4.509	1170.128	10.58	1010.721	
25/04/2022 00:00	14295600	4.499	1171.098	10.635	1010.307	
25/04/2022 01:00	14299200	4.503	1170.72	10.58	1010.825	
25/04/2022 02:00	14302800	4.497	1171.331	10.526	1010.411	
25/04/2022 03:00	14306400	4.496	1171.346	10.526	1010.454	
25/04/2022 04:00	14310000	4.498	1171.18	10.635	1010.919	
25/04/2022 05:00	14313600	4.496	1171.341	10.58	1010.841	
25/04/2022 06:00	14317200	4.499	1171.134	10.58	1011.048	
25/04/2022 07:00	14320800	4.502	1170.82	10.58	1011.477	
25/04/2022 08:00	14324400	4.5	1171.019	10.58	1011.626	
25/04/2022 09:00	14328000	4.506	1170.361	10.635	1012.202	
25/04/2022 10:00	14331600	4.505	1170.458	10.635	1012.28	
25/04/2022 11:00	14335200	4.51	1170.021	10.635	1012.774	
25/04/2022 12:00	14338800	4.508	1170.208	10.635	1012.703	
25/04/2022 13:00	14342400	4.509	1170.097	10.635	1012.815	
25/04/2022 14:00	14346000	4.51	1169.987	10.58	1012.948	
25/04/2022 15:00	14349600	4.509	1170.092	10.58	1012.669	
25/04/2022 16:00	14353200	4.505	1170.521	10.635	1012.447	
25/04/2022 17:00	14356800	4.502	1170.843	10.58	1012.208	
25/04/2022 18:00	14360400	4.503	1170.675	10.58	1012.028	
25/04/2022 19:00	14364000	4.503	1170.656	10.58	1012.337	
25/04/2022 20:00	14367600	4.501	1170.911	10.635	1012.464	
25/04/2022 21:00	14371200	4.512	1169.856	10.58	1013.543	
25/04/2022 22:00	14374800	4.519	1169.173	10.635	1014.26	
25/04/2022 23:00	14378400	4.511	1169.958	10.635	1014.054	
26/04/2022 00:00	14382000	4.512	1169.788	10.635	1014.571	
26/04/2022 01:00	14385600	4.521	1168.92	10.58	1015.348	
26/04/2022 02:00	14389200	4.514	1169.594	10.58	1014.731	
26/04/2022 03:00	14392800	4.514	1169.576	10.58	1014.576	
26/04/2022 04:00	14396400	4.509	1170.085	10.635	1014.739	
26/04/2022 05:00	14400000	4.509	1170.094	10.58	1014.694	
26/04/2022 06:00	14403600	4.504	1170.597	10.58	1014.25	
26/04/2022 07:00	14407200	4.514	1169.632	10.58	1015.389	
26/04/2022 08:00	14410800	4.514	1169.646	10.635	1015.641	
26/04/2022 09:00	14414400	4.515	1169.519	10.58	1016.139	

WTP-BH051						
Date and Time	Elapsed Time (Seconds)	Corrected Level Depth To Water (mbgl)	Corrected Pressure (mBar)	Temperature (C)	Barometric Pressure (mBar)	Manual Dip Reading (mbgl)
26/04/2022 10:00	14418000	4.517	1169.373	10.58	1016.17	
26/04/2022 11:00	14421600	4.522	1168.881	10.635	1016.697	
26/04/2022 12:00	14425200	4.522	1168.795	10.58	1016.806	
26/04/2022 13:00	14428800	4.522	1168.853	10.58	1016.747	
26/04/2022 14:00	14432400	4.523	1168.77	10.58	1016.889	
26/04/2022 15:00	14436000	4.526	1168.44	10.635	1017.079	
26/04/2022 16:00	14439600	4.521	1168.906	10.58	1016.926	
26/04/2022 17:00	14443200	4.522	1168.854	10.58	1017.152	
26/04/2022 18:00	14446800	4.518	1169.215	10.635	1017.058	
26/04/2022 19:00	14450400	4.524	1168.606	10.58	1017.69	
26/04/2022 20:00	14454000	4.526	1168.449	10.58	1018.079	
26/04/2022 21:00	14457600	4.523	1168.725	10.58	1017.803	
26/04/2022 22:00	14461200	4.524	1168.664	10.58	1018.444	
26/04/2022 23:00	14464800	4.53	1168.062	10.58	1019.278	
27/04/2022 00:00	14468400	4.528	1168.242	10.635	1019.479	
27/04/2022 01:00	14472000	4.53	1168.072	10.58	1020.021	
27/04/2022 02:00	14475600	4.533	1167.775	10.58	1020.318	
27/04/2022 03:00	14479200	4.536	1167.431	10.58	1020.952	
27/04/2022 04:00	14482800	4.541	1166.954	10.58	1021.777	
27/04/2022 05:00	14486400	4.545	1166.632	10.58	1022.215	
27/04/2022 06:00	14490000	4.542	1166.903	10.58	1021.77	
27/04/2022 07:00	14493600	4.541	1166.95	10.58	1022.36	
27/04/2022 08:00	14497200	4.539	1167.165	10.58	1022.378	
27/04/2022 09:00	14500800	4.538	1167.239	10.635	1022.685	
27/04/2022 10:00	14504400	4.542	1166.923	10.58	1023.258	
27/04/2022 11:00	14508000	4.538	1167.274	10.635	1022.825	
27/04/2022 12:00	14511600	4.546	1166.438	10.58	1023.51	
27/04/2022 13:00	14515200	4.546	1166.513	10.58	1023.146	
27/04/2022 14:00	14518800	4.543	1166.826	10.58	1022.948	
27/04/2022 15:00	14522400	4.539	1167.141	10.58	1022.75	
27/04/2022 16:00	14526000	4.542	1166.846	10.58	1022.87	
27/04/2022 17:00	14529600	4.541	1166.979	10.58	1022.505	
27/04/2022 18:00	14533200	4.538	1167.282	10.635	1022.642	
27/04/2022 19:00	14536800	4.541	1166.982	10.58	1023.024	
27/04/2022 20:00	14540400	4.541	1166.958	10.58	1023.107	
27/04/2022 21:00	14544000	4.54	1167.044	10.58	1023.774	
27/04/2022 22:00	14547600	4.546	1166.478	10.58	1024.398	
27/04/2022 23:00	14551200	4.543	1166.756	10.635	1024.735	
28/04/2022 00:00	14554800	4.554	1165.737	10.635	1025.695	
28/04/2022 01:00	14558400	4.545	1166.585	10.58	1025.161	
28/04/2022 02:00	14562000	4.555	1165.598	10.635	1026.24	
28/04/2022 03:00	14565600	4.554	1165.672	10.635	1026.283	
28/04/2022 04:00	14569200	4.549	1166.174	10.58	1025.919	
28/04/2022 05:00	14572800	4.547	1166.413	10.635	1025.831	
28/04/2022 06:00	14576400	4.547	1166.38	10.635	1026.038	

WTP-BH051						
Date and Time	Elapsed Time (Seconds)	Corrected Level Depth To Water (mbgl)	Corrected Pressure (mBar)	Temperature (C)	Barometric Pressure (mBar)	Manual Dip Reading (mbgl)
28/04/2022 07:00	14580000	4.552	1165.934	10.58	1026.334	
28/04/2022 08:00	14583600	4.556	1165.522	10.58	1027.267	
28/04/2022 09:00	14587200	4.553	1165.829	10.635	1027.285	
28/04/2022 10:00	14590800	4.555	1165.637	10.58	1027.442	
28/04/2022 11:00	14594400	4.557	1165.402	10.635	1027.48	
28/04/2022 12:00	14598000	4.555	1165.633	10.635	1027.307	
28/04/2022 13:00	14601600	4.552	1165.873	10.58	1026.917	
28/04/2022 14:00	14605200	4.556	1165.501	10.58	1026.825	
28/04/2022 15:00	14608800	4.551	1165.97	10.58	1026.471	
28/04/2022 16:00	14612400	4.556	1165.553	10.58	1026.657	
28/04/2022 17:00	14616000	4.555	1165.575	10.58	1026.46	
28/04/2022 18:00	14619600	4.554	1165.737	10.635	1026.218	
28/04/2022 19:00	14623200	4.547	1166.363	10.635	1025.533	
28/04/2022 20:00	14626800	4.549	1166.182	10.635	1025.946	
28/04/2022 21:00	14630400	4.558	1165.304	10.58	1026.848	
28/04/2022 22:00	14634000	4.557	1165.368	10.58	1027.596	
28/04/2022 23:00	14637600	4.557	1165.438	10.58	1027.294	
29/04/2022 00:00	14641200	4.562	1164.929	10.635	1028.359	
29/04/2022 01:00	14644800	4.561	1164.987	10.635	1028.359	
29/04/2022 02:00	14648400	4.557	1165.42	10.58	1028.008	
29/04/2022 03:00	14652000	4.559	1165.191	10.58	1028.063	
29/04/2022 04:00	14655600	4.564	1164.711	10.58	1028.195	
29/04/2022 05:00	14659200	4.56	1165.083	10.635	1028.09	
29/04/2022 06:00	14662800	4.565	1164.657	10.58	1028.074	
29/04/2022 07:00	14666400	4.564	1164.764	10.58	1028.258	
29/04/2022 08:00	14670000	4.566	1164.488	10.58	1028.534	
29/04/2022 09:00	14673600	4.566	1164.484	10.58	1028.77	
29/04/2022 10:00	14677200	4.566	1164.518	10.58	1028.504	
29/04/2022 11:00	14680800	4.565	1164.614	10.635	1028.327	
29/04/2022 12:00	14684400	4.574	1163.717	10.635	1028.701	
29/04/2022 13:00	14688000	4.564	1164.691	10.58	1028.041	
29/04/2022 14:00	14691600	4.566	1164.509	10.58	1027.701	
29/04/2022 15:00	14695200	4.568	1164.317	10.58	1027.545	
29/04/2022 16:00	14698800	4.562	1164.875	10.58	1026.638	
29/04/2022 17:00	14702400	4.562	1164.944	10.58	1026.513	
29/04/2022 18:00	14706000	4.567	1164.458	10.635	1026.511	
29/04/2022 19:00	14709600	4.56	1165.128	10.58	1025.864	
29/04/2022 20:00	14713200	4.557	1165.458	10.58	1025.592	
29/04/2022 21:00	14716800	4.559	1165.21	10.58	1026.13	
29/04/2022 22:00	14720400	4.56	1165.114	10.635	1026.318	
29/04/2022 23:00	14724000	4.558	1165.304	10.635	1026.128	
30/04/2022 00:00	14727600	4.56	1165.159	10.58	1026.297	
30/04/2022 01:00	14731200	4.557	1165.403	10.58	1025.937	
30/04/2022 02:00	14734800	4.555	1165.591	10.58	1025.807	
30/04/2022 03:00	14738400	4.554	1165.729	10.58	1025.147	

WTP-BH051						
Date and Time	Elapsed Time (Seconds)	Corrected Level Depth To Water (mbgl)	Corrected Pressure (mBar)	Temperature (C)	Barometric Pressure (mBar)	Manual Dip Reading (mbgl)
30/04/2022 04:00	14742000	4.559	1165.195	10.58	1025.333	
30/04/2022 05:00	14745600	4.554	1165.676	10.58	1024.795	
30/04/2022 06:00	14749200	4.552	1165.921	10.635	1024.526	
30/04/2022 07:00	14752800	4.563	1164.818	10.58	1025.247	
30/04/2022 08:00	14756400	4.559	1165.24	10.58	1025.057	
30/04/2022 09:00	14760000	4.561	1165.015	10.58	1025.223	
30/04/2022 10:00	14763600	4.559	1165.259	10.58	1024.747	
30/04/2022 11:00	14767200	4.561	1164.97	10.58	1024.746	
30/04/2022 12:00	14770800	4.56	1165.093	10.58	1024.275	
30/04/2022 13:00	14774400	4.557	1165.445	10.58	1023.344	
30/04/2022 14:00	14778000	4.554	1165.663	10.635	1022.696	
30/04/2022 15:00	14781600	4.552	1165.912	10.58	1021.949	
30/04/2022 16:00	14785200	4.553	1165.754	10.635	1021.562	
30/04/2022 17:00	14788800	4.555	1165.565	10.635	1021.402	
30/04/2022 18:00	14792400	4.551	1165.958	10.58	1020.802	
30/04/2022 19:00	14796000	4.552	1165.93	10.635	1020.574	
30/04/2022 20:00	14799600	4.552	1165.935	10.635	1020.164	
30/04/2022 21:00	14803200	4.554	1165.741	10.58	1020.091	
30/04/2022 22:00	14806800	4.553	1165.82	10.635	1020.395	
30/04/2022 23:00	14810400	4.546	1166.484	10.58	1019.406	
01/05/2022 00:00	14814000	4.548	1166.265	10.58	1019.452	
01/05/2022 01:00	14817600	4.546	1166.445	10.58	1018.982	
01/05/2022 02:00	14821200	4.543	1166.772	10.58	1018.539	
01/05/2022 03:00	14824800	4.544	1166.644	10.635	1018.179	
01/05/2022 04:00	14828400	4.549	1166.182	10.58	1017.969	
01/05/2022 05:00	14832000	4.548	1166.253	10.58	1017.435	
01/05/2022 06:00	14835600	4.542	1166.865	10.58	1016.592	
01/05/2022 07:00	14839200	4.552	1165.887	10.58	1017.048	
01/05/2022 08:00	14842800	4.548	1166.285	10.58	1016.419	
01/05/2022 09:00	14846400	4.553	1165.794	10.58	1016.678	
01/05/2022 10:00	14850000	4.555	1165.591	10.58	1016.533	
01/05/2022 11:00	14853600	4.55	1166.118	10.58	1016.006	
01/05/2022 12:00	14857200	4.551	1165.993	10.635	1015.875	
01/05/2022 13:00	14860800	4.548	1166.284	10.58	1015.318	
01/05/2022 14:00	14864400	4.556	1165.553	10.58	1015.412	
01/05/2022 15:00	14868000	4.554	1165.725	10.58	1015.239	
01/05/2022 16:00	14871600	4.55	1166.113	10.58	1014.62	
01/05/2022 17:00	14875200	4.555	1165.632	10.58	1014.753	
01/05/2022 18:00	14878800	4.551	1165.952	10.635	1014.525	
01/05/2022 19:00	14882400	4.549	1166.193	10.635	1014.343	
01/05/2022 20:00	14886000	4.552	1165.883	10.58	1014.561	
01/05/2022 21:00	14889600	4.552	1165.873	10.635	1014.952	
01/05/2022 22:00	14893200	4.558	1165.292	10.635	1015.418	
01/05/2022 23:00	14896800	4.552	1165.882	10.58	1014.677	
02/05/2022 00:00	14900400	4.551	1165.982	10.58	1015.215	

WTP-BH051						
Date and Time	Elapsed Time (Seconds)	Corrected Level Depth To Water (mbgl)	Corrected Pressure (mBar)	Temperature (C)	Barometric Pressure (mBar)	Manual Dip Reading (mbgl)
02/05/2022 01:00	14904000	4.554	1165.695	10.635	1015.42	
02/05/2022 02:00	14907600	4.55	1166.046	10.635	1015.243	
02/05/2022 03:00	14911200	4.553	1165.797	10.635	1015.55	
02/05/2022 04:00	14914800	4.558	1165.275	10.58	1015.574	
02/05/2022 05:00	14918400	4.557	1165.44	10.58	1015.583	
02/05/2022 06:00	14922000	4.556	1165.555	10.58	1015.526	
02/05/2022 07:00	14925600	4.566	1164.497	10.635	1016.56	
02/05/2022 08:00	14929200	4.564	1164.723	10.58	1016.879	
02/05/2022 09:00	14932800	4.567	1164.446	10.58	1016.751	
02/05/2022 10:00	14936400	4.571	1164.034	10.58	1017.453	
02/05/2022 11:00	14940000	4.572	1163.987	10.58	1017.557	
02/05/2022 12:00	14943600	4.571	1164.032	10.635	1017.547	
02/05/2022 13:00	14947200	4.573	1163.825	10.635	1017.58	
02/05/2022 14:00	14950800	4.573	1163.806	10.58	1017.912	
02/05/2022 15:00	14954400	4.572	1163.96	10.635	1017.792	
02/05/2022 16:00	14958000	4.576	1163.509	10.635	1017.838	
02/05/2022 17:00	14961600	4.572	1163.962	10.635	1017.443	
02/05/2022 18:00	14965200	4.57	1164.138	10.58	1017.348	
02/05/2022 19:00	14968800	4.572	1163.924	10.58	1017.389	
02/05/2022 20:00	14972400	4.57	1164.184	10.58	1017.303	
02/05/2022 21:00	14976000	4.565	1164.58	10.635	1017.114	
02/05/2022 22:00	14979600	4.566	1164.53	10.635	1017.512	
02/05/2022 23:00	14983200	4.566	1164.553	10.635	1017.373	
03/05/2022 00:00	14986800	4.56	1165.155	10.58	1016.969	
03/05/2022 01:00	14990400	4.565	1164.601	10.635	1017.441	
03/05/2022 02:00	14994000	4.564	1164.766	10.635	1017.102	
03/05/2022 03:00	14997600	4.56	1165.109	10.526	1016.691	
03/05/2022 04:00	15001200	4.565	1164.661	10.635	1017.033	
03/05/2022 05:00	15004800	4.562	1164.896	10.58	1016.706	
03/05/2022 06:00	15008400	4.561	1165.028	10.58	1016.574	
03/05/2022 07:00	15012000	4.571	1164.05	10.58	1017.262	
03/05/2022 08:00	15015600	4.572	1163.942	10.58	1017.371	
03/05/2022 09:00	15019200	4.573	1163.807	10.635	1017.481	
03/05/2022 10:00	15022800	4.576	1163.515	10.635	1017.6	
03/05/2022 11:00	15026400	4.581	1163.101	10.635	1017.84	
03/05/2022 12:00	15030000	4.576	1163.552	10.58	1017.529	
03/05/2022 13:00	15033600	4.578	1163.376	10.58	1017.299	
03/05/2022 14:00	15037200	4.578	1163.378	10.635	1016.636	
03/05/2022 15:00	15040800	4.576	1163.587	10.635	1016.427	
03/05/2022 16:00	15044400	4.578	1163.325	10.635	1016.457	
03/05/2022 17:00	15048000	4.57	1164.179	10.58	1015.338	
03/05/2022 18:00	15051600	4.567	1164.403	10.58	1015.056	
03/05/2022 19:00	15055200	4.568	1164.365	10.58	1014.746	
03/05/2022 20:00	15058800	4.565	1164.638	10.635	1014.334	
03/05/2022 21:00	15062400	4.567	1164.45	10.58	1014.429	

WTP-BH051						
Date and Time	Elapsed Time (Seconds)	Corrected Level Depth To Water (mbgl)	Corrected Pressure (mBar)	Temperature (C)	Barometric Pressure (mBar)	Manual Dip Reading (mbgl)
03/05/2022 22:00	15066000	4.571	1164.057	10.58	1014.938	
03/05/2022 23:00	15069600	4.567	1164.399	10.58	1014.596	
04/05/2022 00:00	15073200	4.562	1164.921	10.58	1014.132	
04/05/2022 01:00	15076800	4.558	1165.281	10.635	1013.98	
04/05/2022 02:00	15080400	4.564	1164.717	10.689	1014.231	
04/05/2022 03:00	15084000	4.563	1164.82	10.58	1014.059	
04/05/2022 04:00	15087600	4.564	1164.697	10.635	1013.869	
04/05/2022 05:00	15091200	4.566	1164.557	10.635	1014.009	
04/05/2022 06:00	15094800	4.566	1164.479	10.58	1013.879	
04/05/2022 07:00	15098400	4.574	1163.741	10.526	1014.641	
04/05/2022 08:00	15102000	4.579	1163.24	10.58	1015.466	
04/05/2022 09:00	15105600	4.583	1162.885	10.58	1015.937	
04/05/2022 10:00	15109200	4.584	1162.792	10.689	1016.213	
04/05/2022 11:00	15112800	4.583	1162.867	10.635	1016.51	
04/05/2022 12:00	15116400	4.592	1161.986	10.689	1017.193	
04/05/2022 13:00	15120000	4.591	1162.087	10.58	1017.083	
04/05/2022 14:00	15123600	4.591	1162.066	10.58	1017.161	
04/05/2022 15:00	15127200	4.59	1162.215	10.689	1016.732	
04/05/2022 16:00	15130800	4.597	1161.465	10.689	1017.251	
04/05/2022 17:00	15134400	4.592	1161.987	10.526	1017.206	
04/05/2022 18:00	15138000	4.596	1161.555	10.58	1017.267	
04/05/2022 19:00	15141600	4.594	1161.795	10.58	1017.027	
04/05/2022 20:00	15145200	4.591	1162.045	10.58	1017.125	
04/05/2022 21:00	15148800	4.591	1162.044	10.58	1017.588	
04/05/2022 22:00	15152400	4.592	1161.987	10.689	1018.235	
04/05/2022 23:00	15156000	4.593	1161.849	10.689	1018.489	
05/05/2022 00:00	15159600	4.594	1161.817	10.58	1018.8	
05/05/2022 01:00	15163200	4.583	1162.846	10.526	1018.084	
05/05/2022 02:00	15166800	4.587	1162.435	10.635	1018.448	
05/05/2022 03:00	15170400	4.585	1162.624	10.526	1018.134	
05/05/2022 04:00	15174000	4.585	1162.664	10.526	1018.325	
05/05/2022 05:00	15177600	4.588	1162.418	10.58	1018.431	
05/05/2022 06:00	15181200	4.586	1162.577	10.526	1018.412	
05/05/2022 07:00	15184800	4.595	1161.684	10.526	1019.363	
05/05/2022 08:00	15188400	4.593	1161.924	10.689	1019.399	
05/05/2022 09:00	15192000	4.6	1161.173	10.689	1019.976	
05/05/2022 10:00	15195600	4.601	1161.147	10.58	1020.165	
05/05/2022 11:00	15199200	4.599	1161.25	10.689	1020.305	
05/05/2022 12:00	15202800	4.599	1161.261	10.635	1020.201	
05/05/2022 13:00	15206400	4.6	1161.221	10.635	1020.183	
05/05/2022 14:00	15210000	4.595	1161.688	10.58	1020.146	
05/05/2022 15:00	15213600	4.603	1160.896	10.58	1020.359	
05/05/2022 16:00	15217200	4.6	1161.151	10.58	1020.162	
05/05/2022 17:00	15220800	4.6	1161.205	10.526	1019.842	
05/05/2022 18:00	15224400	4.6	1161.162	10.526	1019.71	

WTP-BH051						
Date and Time	Elapsed Time (Seconds)	Corrected Level Depth To Water (mbgl)	Corrected Pressure (mBar)	Temperature (C)	Barometric Pressure (mBar)	Manual Dip Reading (mbgl)
05/05/2022 19:00	15228000	4.6	1161.199	10.635	1019.51	
05/05/2022 20:00	15231600	4.601	1161.056	10.635	1019.712	
05/05/2022 21:00	15235200	4.601	1161.132	10.526	1019.74	
05/05/2022 22:00	15238800	4.598	1161.35	10.689	1019.857	
05/05/2022 23:00	15242400	4.6	1161.153	10.526	1020.01	
06/05/2022 00:00	15246000	4.595	1161.667	10.58	1019.529	
06/05/2022 01:00	15249600	4.597	1161.445	10.58	1019.636	
06/05/2022 02:00	15253200	4.586	1162.536	10.526	1018.627	
06/05/2022 03:00	15256800	4.592	1161.964	10.58	1018.885	
06/05/2022 04:00	15260400	4.595	1161.702	10.526	1019.229	
06/05/2022 05:00	15264000	4.584	1162.726	10.526	1017.973	
06/05/2022 06:00	15267600	4.588	1162.373	10.58	1018.013	
06/05/2022 07:00	15271200	4.597	1161.515	10.526	1018.315	
06/05/2022 08:00	15274800	4.59	1162.144	10.743	1017.939	
06/05/2022 09:00	15278400	4.59	1162.21	10.689	1017.839	
06/05/2022 10:00	15282000	4.592	1161.938	10.526	1018.123	
06/05/2022 11:00	15285600	4.592	1162.015	10.58	1017.85	
06/05/2022 12:00	15289200	4.601	1161.147	10.743	1018.646	
06/05/2022 13:00	15292800	4.602	1160.957	10.526	1018.178	
06/05/2022 14:00	15296400	4.602	1161.042	10.58	1019.053	
06/05/2022 15:00	15300000	4.609	1160.353	10.526	1019.535	
06/05/2022 16:00	15303600	4.605	1160.708	10.58	1019.619	
06/05/2022 17:00	15307200	4.61	1160.168	10.526	1019.72	
06/05/2022 18:00	15310800	4.611	1160.142	10.526	1020.326	
06/05/2022 19:00	15314400	4.62	1159.262	10.526	1021.321	
06/05/2022 20:00	15318000	4.611	1160.092	10.689	1021.231	
06/05/2022 21:00	15321600	4.613	1159.934	10.743	1021.249	
06/05/2022 22:00	15325200	4.612	1160.055	10.58	1021.779	
06/05/2022 23:00	15328800	4.61	1160.174	10.743	1021.994	
07/05/2022 00:00	15332400	4.614	1159.83	10.743	1022.801	
07/05/2022 01:00	15336000	4.614	1159.836	10.526	1022.833	
07/05/2022 02:00	15339600	4.616	1159.671	10.526	1023.287	
07/05/2022 03:00	15343200	4.609	1160.302	10.689	1022.702	
07/05/2022 04:00	15346800	4.612	1159.972	10.526	1023.103	
07/05/2022 05:00	15350400	4.61	1160.238	10.472	1022.976	
07/05/2022 06:00	15354000	4.613	1159.934	10.58	1023.523	
07/05/2022 07:00	15357600	4.614	1159.87	10.743	1023.458	
07/05/2022 08:00	15361200	4.615	1159.749	10.635	1024.089	
07/05/2022 09:00	15364800	4.62	1159.237	10.743	1024.38	
07/05/2022 10:00	15368400	4.618	1159.435	10.58	1024.311	
07/05/2022 11:00	15372000	4.625	1158.732	10.689	1024.677	
07/05/2022 12:00	15375600	4.615	1159.699	10.58	1023.989	
07/05/2022 13:00	15379200	4.621	1159.149	10.743	1024.235	
07/05/2022 14:00	15382800	4.623	1158.967	10.689	1024.267	
07/05/2022 15:00	15386400	4.621	1159.122	10.472	1023.687	

WTP-BH051						
Date and Time	Elapsed Time (Seconds)	Corrected Level Depth To Water (mbgl)	Corrected Pressure (mBar)	Temperature (C)	Barometric Pressure (mBar)	Manual Dip Reading (mbgl)
07/05/2022 16:00	15390000	4.624	1158.82	10.743	1023.58	
07/05/2022 17:00	15393600	4.62	1159.275	10.689	1022.801	
07/05/2022 18:00	15397200	4.62	1159.238	10.526	1022.562	
07/05/2022 19:00	15400800	4.616	1159.631	10.635	1022.121	
07/05/2022 20:00	15404400	4.611	1160.119	10.472	1021.068	
07/05/2022 21:00	15408000	4.617	1159.532	10.526	1021.572	
07/05/2022 22:00	15411600	4.614	1159.828	10.743	1021.819	
07/05/2022 23:00	15415200	4.613	1159.896	10.472	1021.581	
08/05/2022 00:00	15418800	4.613	1159.885	10.689	1021.901	
08/05/2022 01:00	15422400	4.615	1159.711	10.743	1022.167	
08/05/2022 02:00	15426000	4.619	1159.365	10.689	1022.363	
08/05/2022 03:00	15429600	4.609	1160.294	10.743	1021.7	
08/05/2022 04:00	15433200	4.605	1160.659	10.472	1020.817	
08/05/2022 05:00	15436800	4.607	1160.513	10.58	1020.974	
08/05/2022 06:00	15440400	4.61	1160.189	10.743	1021.342	
08/05/2022 07:00	15444000	4.611	1160.168	10.743	1021.363	
08/05/2022 08:00	15447600	4.615	1159.748	10.743	1021.898	
08/05/2022 09:00	15451200	4.618	1159.408	10.689	1021.799	
08/05/2022 10:00	15454800	4.615	1159.704	10.689	1021.271	
08/05/2022 11:00	15458400	4.613	1159.955	10.635	1020.871	
08/05/2022 12:00	15462000	4.617	1159.501	10.58	1020.827	
08/05/2022 13:00	15465600	4.615	1159.729	10.689	1020.55	
08/05/2022 14:00	15469200	4.617	1159.492	10.472	1020.13	
08/05/2022 15:00	15472800	4.613	1159.955	10.689	1019.804	
08/05/2022 16:00	15476400	4.608	1160.406	10.58	1018.995	
08/05/2022 17:00	15480000	4.61	1160.241	10.472	1018.281	
08/05/2022 18:00	15483600	4.609	1160.327	10.689	1018.157	
08/05/2022 19:00	15487200	4.61	1160.183	10.526	1017.851	
08/05/2022 20:00	15490800	4.61	1160.235	10.472	1017.534	
08/05/2022 21:00	15494400	4.612	1159.984	10.635	1017.366	
08/05/2022 22:00	15498000	4.609	1160.357	10.743	1016.829	
08/05/2022 23:00	15501600	4.611	1160.142	10.689	1016.952	
09/05/2022 00:00	15505200	4.599	1161.278	10.526	1015.772	
09/05/2022 01:00	15508800	4.601	1161.116	10.472	1015.379	
09/05/2022 02:00	15512400	4.608	1160.396	10.526	1015.727	
09/05/2022 03:00	15516000	4.603	1160.886	10.472	1014.682	
09/05/2022 04:00	15519600	4.591	1162.086	10.58	1013.087	
09/05/2022 05:00	15523200	4.589	1162.295	10.689	1012.715	
09/05/2022 06:00	15526800	4.583	1162.845	10.689	1011.47	
09/05/2022 07:00	15530400	4.593	1161.905	10.58	1011.763	
09/05/2022 08:00	15534000	4.59	1162.172	10.58	1010.743	
09/05/2022 09:00	15537600	4.59	1162.177	10.58	1010.564	
09/05/2022 10:00	15541200	4.583	1162.876	10.58	1009.228	
09/05/2022 11:00	15544800	4.588	1162.409	10.472	1008.529	
09/05/2022 12:00	15548400	4.586	1162.615	10.526	1007.661	

WTP-BH051						
Date and Time	Elapsed Time (Seconds)	Corrected Level Depth To Water (mbgl)	Corrected Pressure (mBar)	Temperature (C)	Barometric Pressure (mBar)	Manual Dip Reading (mbgl)
09/05/2022 13:00	15552000	4.586	1162.601	10.58	1007.014	
09/05/2022 14:00	15555600	4.58	1163.161	10.472	1005.866	
09/05/2022 15:00	15559200	4.579	1163.296	10.689	1005.577	
09/05/2022 16:00	15562800	4.586	1162.532	10.689	1005.878	
09/05/2022 17:00	15566400	4.58	1163.136	10.635	1004.777	
09/05/2022 18:00	15570000	4.58	1163.136	10.635	1004.43	
09/05/2022 19:00	15573600	4.586	1162.556	10.472	1005.024	
09/05/2022 20:00	15577200	4.594	1161.807	10.689	1006.024	
09/05/2022 21:00	15580800	4.598	1161.36	10.472	1006.626	
09/05/2022 22:00	15584400	4.601	1161.068	10.526	1007.009	
09/05/2022 23:00	15588000	4.596	1161.598	10.58	1007.033	
10/05/2022 00:00	15591600	4.593	1161.916	10.472	1006.417	
10/05/2022 01:00	15595200	4.591	1162.108	10.743	1005.989	
10/05/2022 02:00	15598800	4.593	1161.928	10.689	1006.077	
10/05/2022 03:00	15602400	4.589	1162.281	10.689	1005.725	
10/05/2022 04:00	15606000	4.588	1162.392	10.743	1005.415	
10/05/2022 05:00	15609600	4.587	1162.508	10.58	1005.14	
10/05/2022 06:00	15613200	4.58	1163.118	10.743	1004.574	
10/05/2022 07:00	15616800	4.587	1162.455	10.689	1005.26	
10/05/2022 08:00	15620400	4.591	1162.094	10.58	1005.554	
10/05/2022 09:00	15624000	4.594	1161.828	10.689	1006.061	
10/05/2022 10:00	15627600	4.582	1162.952	10.743	1005.955	
10/05/2022 11:00	15631200	4.602	1161.033	10.635	1006.475	
10/05/2022 12:00	15634800	4.603	1160.893	10.472	1006.804	
10/05/2022 13:00	15638400	4.596	1161.572	10.743	1006.235	
10/05/2022 14:00	15642000	4.597	1161.455	10.526	1006.16	
10/05/2022 15:00	15645600	4.591	1162.123	10.743	1005.337	
10/05/2022 16:00	15649200	4.591	1162.124	10.58	1005.119	
10/05/2022 17:00	15652800	4.589	1162.244	10.689	1004.662	
10/05/2022 18:00	15656400	4.583	1162.85	10.526	1003.549	
10/05/2022 19:00	15660000	4.583	1162.849	10.743	1003.28	
10/05/2022 20:00	15663600	4.581	1163.063	10.689	1002.686	
10/05/2022 21:00	15667200	4.578	1163.364	10.526	1002.225	
10/05/2022 22:00	15670800	4.579	1163.245	10.526	1001.997	
10/05/2022 23:00	15674400	4.582	1162.949	10.635	1001.84	
11/05/2022 00:00	15678000	4.587	1162.458	10.635	1001.926	
11/05/2022 01:00	15681600	4.578	1163.336	10.526	1001.211	
11/05/2022 02:00	15685200	4.58	1163.199	10.58	1000.573	
11/05/2022 03:00	15688800	4.576	1163.499	10.635	1000.133	
11/05/2022 04:00	15692400	4.578	1163.314	10.689	1000.12	
11/05/2022 05:00	15696000	4.579	1163.282	10.526	1000.051	
11/05/2022 06:00	15699600	4.58	1163.118	10.689	1000.201	
11/05/2022 07:00	15703200	4.582	1162.922	10.526	1000.064	
11/05/2022 08:00	15706800	4.585	1162.694	10.689	1000.683	
11/05/2022 09:00	15710400	4.599	1161.333	10.689	1002.217	

WTP-BH051						
Date and Time	Elapsed Time (Seconds)	Corrected Level Depth To Water (mbgl)	Corrected Pressure (mBar)	Temperature (C)	Barometric Pressure (mBar)	Manual Dip Reading (mbgl)
11/05/2022 10:00	15714000	4.603	1160.885	10.689	1003.07	
11/05/2022 11:00	15717600	4.601	1161.142	10.526	1003.291	
11/05/2022 12:00	15721200	4.604	1160.804	10.58	1003.778	
11/05/2022 13:00	15724800	4.603	1160.864	10.58	1004.239	
11/05/2022 14:00	15728400	4.605	1160.671	10.58	1004.489	
11/05/2022 15:00	15732000	4.606	1160.569	10.689	1005.179	
11/05/2022 16:00	15735600	4.612	1159.987	10.58	1005.636	
11/05/2022 17:00	15739200	4.617	1159.576	10.58	1006.973	
11/05/2022 18:00	15742800	4.618	1159.456	10.689	1007.333	
11/05/2022 19:00	15746400	4.623	1158.989	10.689	1008.553	
11/05/2022 20:00	15750000	4.619	1159.38	10.58	1008.789	
11/05/2022 21:00	15753600	4.619	1159.37	10.58	1009.088	
11/05/2022 22:00	15757200	4.62	1159.245	10.689	1010.264	
11/05/2022 23:00	15760800	4.618	1159.402	10.526	1010.527	
12/05/2022 00:00	15764400	4.622	1159.018	10.635	1011.326	
12/05/2022 01:00	15768000	4.624	1158.799	10.58	1011.743	
12/05/2022 02:00	15771600	4.623	1158.956	10.526	1012.188	
12/05/2022 03:00	15775200	4.623	1158.933	10.58	1012.418	
12/05/2022 04:00	15778800	4.62	1159.212	10.635	1012.289	
12/05/2022 05:00	15782400	4.613	1159.912	10.635	1011.763	
12/05/2022 06:00	15786000	4.61	1160.169	10.635	1011.854	
12/05/2022 07:00	15789600	4.617	1159.51	10.58	1012.363	
12/05/2022 08:00	15793200	4.612	1160.004	10.689	1012.11	
12/05/2022 09:00	15796800	4.615	1159.712	10.58	1012.624	
12/05/2022 10:00	15800400	4.613	1159.942	10.689	1012.288	
12/05/2022 11:00	15804000	4.618	1159.473	10.58	1012.399	
12/05/2022 12:00	15807600	4.611	1160.132	10.689	1011.577	
12/05/2022 13:00	15811200	4.614	1159.865	10.689	1011.382	
12/05/2022 14:00	15814800	4.614	1159.872	10.58	1011.596	
12/05/2022 15:00	15818400	4.61	1160.23	10.58	1011.18	
12/05/2022 16:00	15822000	4.61	1160.19	10.689	1011.056	
12/05/2022 17:00	15825600	4.607	1160.528	10.58	1010.881	
12/05/2022 18:00	15829200	4.603	1160.943	10.689	1010.304	
12/05/2022 19:00	15832800	4.608	1160.392	10.689	1010.855	
12/05/2022 20:00	15836400	4.604	1160.804	10.58	1010.432	
12/05/2022 21:00	15840000	4.609	1160.352	10.526	1011.14	
12/05/2022 22:00	15843600	4.609	1160.34	10.526	1010.978	
12/05/2022 23:00	15847200	4.61	1160.264	10.689	1011.33	
13/05/2022 00:00	15850800	4.615	1159.685	10.526	1011.922	
13/05/2022 01:00	15854400	4.606	1160.654	10.58	1011.161	
13/05/2022 02:00	15858000	4.61	1160.17	10.526	1011.032	
13/05/2022 03:00	15861600	4.608	1160.454	10.526	1010.922	
13/05/2022 04:00	15865200	4.605	1160.687	10.526	1010.631	
13/05/2022 05:00	15868800	4.601	1161.118	10.689	1010.302	
13/05/2022 06:00	15872400	4.608	1160.46	10.58	1010.834	

WTP-BH051						
Date and Time	Elapsed Time (Seconds)	Corrected Level Depth To Water (mbgl)	Corrected Pressure (mBar)	Temperature (C)	Barometric Pressure (mBar)	Manual Dip Reading (mbgl)
13/05/2022 07:00	15876000	4.606	1160.618	10.635	1010.71	
13/05/2022 08:00	15879600	4.607	1160.463	10.635	1011.038	
13/05/2022 09:00	15883200	4.607	1160.463	10.472	1011.111	
13/05/2022 10:00	15886800	4.611	1160.113	10.526	1011.494	
13/05/2022 11:00	15890400	4.618	1159.468	10.526	1012.256	
13/05/2022 12:00	15894000	4.616	1159.633	10.635	1012.506	
13/05/2022 13:00	15897600	4.631	1158.191	10.58	1013.566	
13/05/2022 14:00	15901200	4.628	1158.412	10.635	1013.437	
13/05/2022 15:00	15904800	4.627	1158.536	10.58	1013.742	
13/05/2022 16:00	15908400	4.627	1158.545	10.526	1013.526	
13/05/2022 17:00	15912000	4.63	1158.285	10.526	1014.191	
13/05/2022 18:00	15915600	4.63	1158.219	10.526	1014.373	
13/05/2022 19:00	15919200	4.626	1158.686	10.526	1014.252	
13/05/2022 20:00	15922800	4.625	1158.756	10.58	1014.448	
13/05/2022 21:00	15926400	4.618	1159.446	10.526	1014.129	
13/05/2022 22:00	15930000	4.62	1159.255	10.58	1014.644	
13/05/2022 23:00	15933600	4.619	1159.348	10.58	1014.783	
14/05/2022 00:00	15937200	4.615	1159.694	10.58	1014.553	
14/05/2022 01:00	15940800	4.618	1159.437	10.689	1014.703	
14/05/2022 02:00	15944400	4.616	1159.633	10.58	1014.555	
14/05/2022 03:00	15948000	4.621	1159.104	10.689	1015.211	
14/05/2022 04:00	15951600	4.616	1159.594	10.58	1014.421	
14/05/2022 05:00	15955200	4.616	1159.662	10.689	1014.594	
14/05/2022 06:00	15958800	4.62	1159.206	10.526	1014.717	
14/05/2022 07:00	15962400	4.617	1159.554	10.526	1014.948	
14/05/2022 08:00	15966000	4.624	1158.826	10.58	1015.653	
14/05/2022 09:00	15969600	4.625	1158.769	10.689	1015.719	
14/05/2022 10:00	15973200	4.62	1159.236	10.58	1015.59	
14/05/2022 11:00	15976800	4.624	1158.817	10.58	1015.951	
14/05/2022 12:00	15980400	4.63	1158.297	10.689	1015.728	
14/05/2022 13:00	15984000	4.629	1158.334	10.526	1015.647	
14/05/2022 14:00	15987600	4.628	1158.437	10.526	1015.312	
14/05/2022 15:00	15991200	4.63	1158.262	10.689	1015.357	
14/05/2022 16:00	15994800	4.627	1158.531	10.526	1014.871	
14/05/2022 17:00	15998400	4.626	1158.606	10.58	1014.367	
14/05/2022 18:00	16002000	4.62	1159.208	10.689	1013.486	
14/05/2022 19:00	16005600	4.615	1159.717	10.526	1013.106	
14/05/2022 20:00	16009200	4.614	1159.804	10.526	1012.498	
14/05/2022 21:00	16012800	4.613	1159.92	10.58	1012.475	
14/05/2022 22:00	16016400	4.608	1160.421	10.635	1012.238	
14/05/2022 23:00	16020000	4.611	1160.166	10.689	1012.353	
15/05/2022 00:00	16023600	4.61	1160.229	10.743	1011.978	
15/05/2022 01:00	16027200	4.615	1159.719	10.526	1011.83	
15/05/2022 02:00	16030800	4.609	1160.289	10.689	1010.957	
15/05/2022 03:00	16034400	4.61	1160.179	10.635	1010.685	

WTP-BH051						
Date and Time	Elapsed Time (Seconds)	Corrected Level Depth To Water (mbgl)	Corrected Pressure (mBar)	Temperature (C)	Barometric Pressure (mBar)	Manual Dip Reading (mbgl)
15/05/2022 04:00	16038000	4.613	1159.933	10.635	1010.642	
15/05/2022 05:00	16041600	4.615	1159.711	10.635	1010.748	
15/05/2022 06:00	16045200	4.605	1160.676	10.635	1009.553	
15/05/2022 07:00	16048800	4.615	1159.723	10.58	1009.834	
15/05/2022 08:00	16052400	4.615	1159.752	10.689	1009.584	
15/05/2022 09:00	16056000	4.615	1159.709	10.635	1009.535	
15/05/2022 10:00	16059600	4.623	1158.969	10.526	1009.744	
15/05/2022 11:00	16063200	4.615	1159.731	10.58	1008.553	
15/05/2022 12:00	16066800	4.604	1160.83	10.526	1006.842	
15/05/2022 13:00	16070400	4.62	1159.198	10.689	1007.881	
15/05/2022 14:00	16074000	4.612	1160.058	10.635	1006.235	
15/05/2022 15:00	16077600	4.607	1160.542	10.635	1005.404	
15/05/2022 16:00	16081200	4.607	1160.53	10.58	1004.862	
15/05/2022 17:00	16084800	4.599	1161.266	10.689	1003.903	
15/05/2022 18:00	16088400	4.597	1161.462	10.743	1003.163	
15/05/2022 19:00	16092000	4.597	1161.538	10.526	1002.374	
15/05/2022 20:00	16095600	4.594	1161.822	10.58	1001.95	
15/05/2022 21:00	16099200	4.594	1161.762	10.526	1001.629	
15/05/2022 22:00	16102800	4.589	1162.233	10.743	1001.004	
15/05/2022 23:00	16106400	4.593	1161.921	10.526	1000.719	
16/05/2022 00:00	16110000	4.594	1161.764	10.472	1000.667	
16/05/2022 01:00	16113600	4.592	1162.021	10.526	1000.445	
16/05/2022 02:00	16117200	4.588	1162.382	10.526	999.621	
16/05/2022 03:00	16120800	4.597	1161.519	10.58	999.997	
16/05/2022 04:00	16124400	4.592	1161.99	10.689	998.783	
16/05/2022 05:00	16128000	4.591	1162.076	10.58	998.572	
16/05/2022 06:00	16131600	4.597	1161.472	10.58	998.887	
16/05/2022 07:00	16135200	4.602	1160.982	10.472	999.253	
16/05/2022 08:00	16138800	4.605	1160.748	10.689	1000.026	
16/05/2022 09:00	16142400	4.609	1160.295	10.472	1000.286	
16/05/2022 10:00	16146000	4.617	1159.547	10.526	1001.184	
16/05/2022 11:00	16149600	4.616	1159.656	10.526	1001.075	
16/05/2022 12:00	16153200	4.621	1159.098	10.472	1001.714	
16/05/2022 13:00	16156800	4.625	1158.754	10.526	1002.382	
16/05/2022 14:00	16160400	4.624	1158.848	10.689	1002.272	
16/05/2022 15:00	16164000	4.623	1158.974	10.689	1002.494	
16/05/2022 16:00	16167600	4.631	1158.115	10.526	1003.136	
16/05/2022 17:00	16171200	4.629	1158.348	10.526	1003.25	
16/05/2022 18:00	16174800	4.631	1158.113	10.58	1003.808	
16/05/2022 19:00	16178400	4.632	1158.084	10.58	1004.01	
16/05/2022 20:00	16182000	4.627	1158.577	10.635	1003.724	
16/05/2022 21:00	16185600	4.619	1159.293	10.635	1003.586	
16/05/2022 22:00	16189200	4.624	1158.829	10.472	1004.239	
16/05/2022 23:00	16192800	4.611	1160.11	10.472	1003.074	
17/05/2022 00:00	16196400	4.606	1160.636	10.689	1002.74	

WTP-BH051						
Date and Time	Elapsed Time (Seconds)	Corrected Level Depth To Water (mbgl)	Corrected Pressure (mBar)	Temperature (C)	Barometric Pressure (mBar)	Manual Dip Reading (mbgl)
17/05/2022 01:00	16200000	4.607	1160.54	10.743	1002.176	
17/05/2022 02:00	16203600	4.604	1160.757	10.526	1001.419	
17/05/2022 03:00	16207200	4.608	1160.435	10.472	1001.13	
17/05/2022 04:00	16210800	4.606	1160.584	10.58	1000.874	
17/05/2022 05:00	16214400	4.61	1160.222	10.526	1000.914	
17/05/2022 06:00	16218000	4.615	1159.732	10.58	1001.437	
17/05/2022 07:00	16221600	4.618	1159.466	10.743	1002.556	
17/05/2022 08:00	16225200	4.627	1158.586	10.526	1003.186	
17/05/2022 09:00	16228800	4.628	1158.434	10.689	1003.728	
17/05/2022 10:00	16232400	4.635	1157.805	10.472	1004.569	
17/05/2022 11:00	16236000	4.635	1157.783	10.472	1004.591	
17/05/2022 12:00	16239600	4.627	1158.551	10.743	1003.877	
17/05/2022 13:00	16243200	4.623	1158.949	10.635	1003.931	
17/05/2022 14:00	16246800	4.623	1158.975	10.635	1003.5	
17/05/2022 15:00	16250400	4.629	1158.363	10.635	1004.055	
17/05/2022 16:00	16254000	4.624	1158.866	10.58	1003.171	
17/05/2022 17:00	16257600	4.626	1158.676	10.472	1003.12	
17/05/2022 18:00	16261200	4.623	1158.98	10.58	1002.709	
17/05/2022 19:00	16264800	4.624	1158.798	10.635	1002.52	
17/05/2022 20:00	16268400	4.618	1159.459	10.58	1001.71	
17/05/2022 21:00	16272000	4.617	1159.547	10.526	1001.472	
17/05/2022 22:00	16275600	4.618	1159.475	10.526	1001.776	
17/05/2022 23:00	16279200	4.615	1159.703	10.689	1002.054	
18/05/2022 00:00	16282800	4.614	1159.791	10.689	1002.659	
18/05/2022 01:00	16286400	4.625	1158.753	10.58	1003.804	
18/05/2022 02:00	16290000	4.626	1158.676	10.743	1004.33	
18/05/2022 03:00	16293600	4.631	1158.171	10.472	1004.897	
18/05/2022 04:00	16297200	4.63	1158.243	10.689	1005.134	
18/05/2022 05:00	16300800	4.629	1158.348	10.743	1005.641	
18/05/2022 06:00	16304400	4.629	1158.328	10.743	1005.718	
18/05/2022 07:00	16308000	4.64	1157.27	10.472	1007.071	
18/05/2022 08:00	16311600	4.636	1157.702	10.689	1006.947	
18/05/2022 09:00	16315200	4.636	1157.673	10.689	1006.976	
18/05/2022 10:00	16318800	4.629	1158.374	10.743	1006.02	
18/05/2022 11:00	16322400	4.628	1158.444	10.743	1005.775	
18/05/2022 12:00	16326000	4.626	1158.638	10.689	1004.97	
18/05/2022 13:00	16329600	4.624	1158.822	10.689	1004.496	
18/05/2022 14:00	16333200	4.621	1159.148	10.743	1003.741	
18/05/2022 15:00	16336800	4.62	1159.236	10.526	1002.709	
18/05/2022 16:00	16340400	4.62	1159.253	10.417	1002.046	
18/05/2022 17:00	16344000	4.613	1159.913	10.526	1000.818	
18/05/2022 18:00	16347600	4.61	1160.186	10.689	1001.224	
18/05/2022 19:00	16351200	4.621	1159.156	10.743	1001.651	
18/05/2022 20:00	16354800	4.619	1159.35	10.417	1001.487	
18/05/2022 21:00	16358400	4.623	1158.979	10.472	1002.585	

WTP-BH051						
Date and Time	Elapsed Time (Seconds)	Corrected Level Depth To Water (mbgl)	Corrected Pressure (mBar)	Temperature (C)	Barometric Pressure (mBar)	Manual Dip Reading (mbgl)
18/05/2022 22:00	16362000	4.634	1157.862	10.635	1004.324	
18/05/2022 23:00	16365600	4.643	1156.982	10.472	1006.375	
19/05/2022 00:00	16369200	4.637	1157.598	10.635	1006.613	
19/05/2022 01:00	16372800	4.637	1157.605	10.417	1006.992	
19/05/2022 02:00	16376400	4.63	1158.283	10.417	1006.718	
19/05/2022 03:00	16380000	4.636	1157.687	10.472	1007.637	
19/05/2022 04:00	16383600	4.64	1157.274	10.58	1008.234	
19/05/2022 05:00	16387200	4.648	1156.514	10.743	1009.153	
19/05/2022 06:00	16390800	4.646	1156.718	10.58	1009.252	
19/05/2022 07:00	16394400	4.64	1157.234	10.58	1009.025	
19/05/2022 08:00	16398000	4.644	1156.88	10.417	1009.394	
19/05/2022 09:00	16401600	4.649	1156.438	10.417	1009.894	
19/05/2022 10:00	16405200	4.642	1157.105	10.689	1009.57	
19/05/2022 11:00	16408800	4.645	1156.819	10.743	1009.831	
19/05/2022 12:00	16412400	4.642	1157.073	10.743	1009.866	
19/05/2022 13:00	16416000	4.642	1157.063	10.635	1009.693	
19/05/2022 14:00	16419600	4.646	1156.697	10.689	1009.862	
19/05/2022 15:00	16423200	4.648	1156.521	10.743	1010.072	
19/05/2022 16:00	16426800	4.649	1156.445	10.526	1009.897	
19/05/2022 17:00	16430400	4.654	1155.909	10.472	1010.225	
19/05/2022 18:00	16434000	4.649	1156.379	10.689	1009.89	
19/05/2022 19:00	16437600	4.651	1156.201	10.58	1010.001	
19/05/2022 20:00	16441200	4.648	1156.515	10.743	1010.019	
19/05/2022 21:00	16444800	4.646	1156.689	10.417	1009.874	
19/05/2022 22:00	16448400	4.651	1156.2	10.526	1010.488	
19/05/2022 23:00	16452000	4.639	1157.421	10.743	1009.576	
20/05/2022 00:00	16455600	4.64	1157.234	10.526	1009.512	
20/05/2022 01:00	16459200	4.635	1157.727	10.363	1009.265	
20/05/2022 02:00	16462800	4.635	1157.811	10.526	1009.167	
20/05/2022 03:00	16466400	4.624	1158.839	10.417	1007.84	
20/05/2022 04:00	16470000	4.623	1158.907	10.635	1007.502	
20/05/2022 05:00	16473600	4.625	1158.771	10.417	1007.272	
20/05/2022 06:00	16477200	4.624	1158.833	10.58	1006.847	
20/05/2022 07:00	16480800	4.622	1159.053	10.689	1006.637	
20/05/2022 08:00	16484400	4.631	1158.162	10.743	1006.868	
20/05/2022 09:00	16488000	4.637	1157.53	10.472	1006.984	
20/05/2022 10:00	16491600	4.633	1157.967	10.363	1006.306	
20/05/2022 11:00	16495200	4.632	1158.038	10.526	1007.03	
20/05/2022 12:00	16498800	4.643	1156.974	10.635	1007.699	4.7

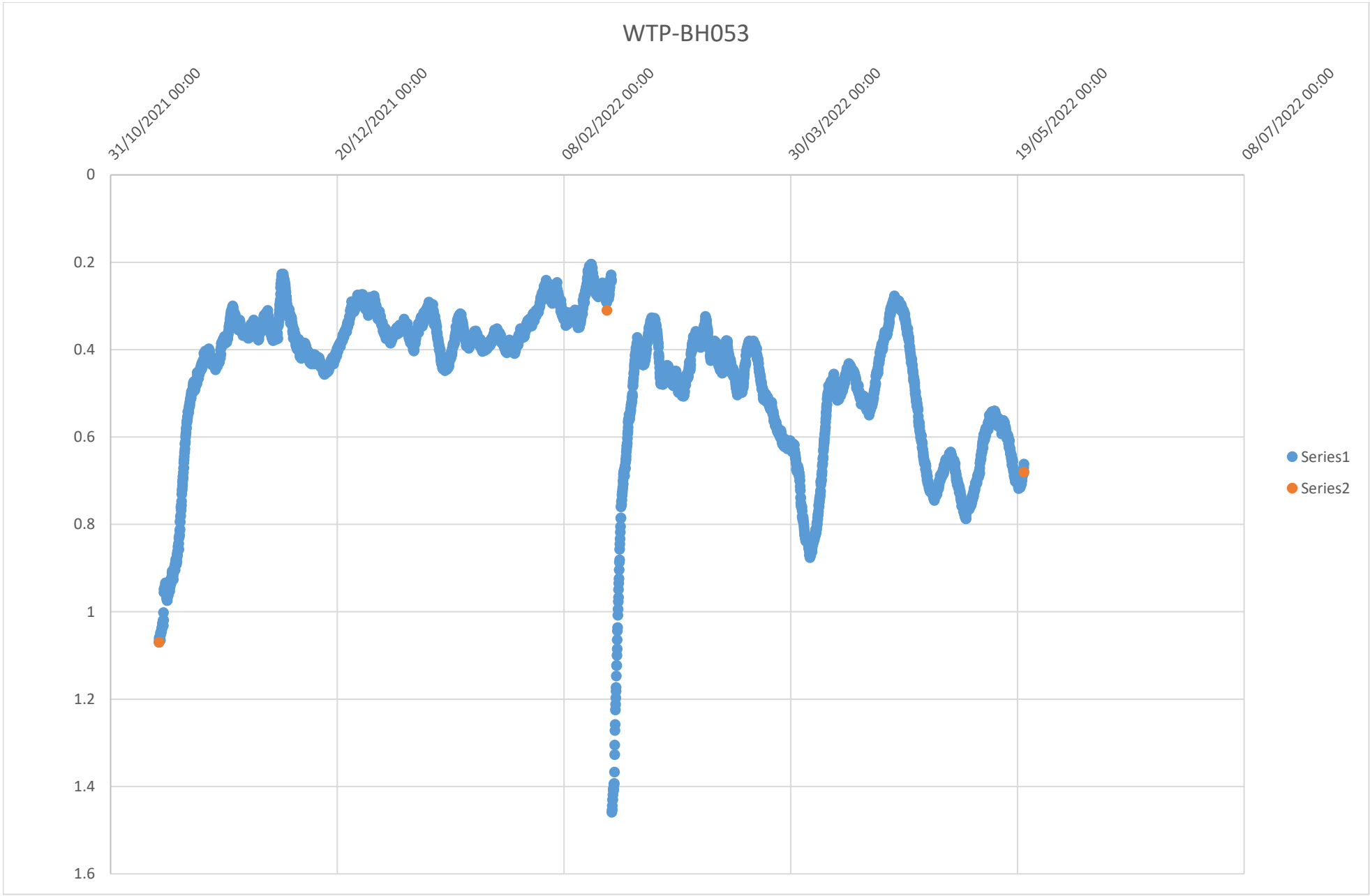
WTP-BH053
31/10/2021 00:00
20/12/2021 00:00
08/02/2022 00:00
30/03/2022 00:00
19/05/2022 00:00
08/07/2022 00:00
0
0.2
0.4
0.6
0.8
1
1.2
1.4
1.6
Series1
Series2

WTP-BH053						
Date and Time	Elapsed Time (Seconds)	Corrected Level Depth To Water (mbgl)	Corrected Pressure (mBar)	Temperature (C)	Barometric Pressure (mBar)	Manual Dip Reading (mbgl)
10/11/2021 16:00	0	1.07	350.502	12.442	1016.372	1.07
10/11/2021 17:00	3600	1.063	351.188	12.442	1016.549	
10/11/2021 18:00	7200	1.059	351.531	12.39	1017.06	
10/11/2021 19:00	10800	1.067	350.84	12.493	1017.014	
10/11/2021 20:00	14400	1.064	351.089	12.39	1016.747	
10/11/2021 21:00	18000	1.064	351.073	12.39	1016.87	
10/11/2021 22:00	21600	1.065	351.016	12.39	1017.144	
10/11/2021 23:00	25200	1.065	350.989	12.442	1016.533	
11/11/2021 00:00	28800	1.049	352.561	12.339	1015.913	
11/11/2021 01:00	32400	1.048	352.638	12.39	1015.845	
11/11/2021 02:00	36000	1.052	352.262	12.39	1015.358	
11/11/2021 03:00	39600	1.048	352.695	12.39	1014.278	
11/11/2021 04:00	43200	1.047	352.742	12.39	1013.907	
11/11/2021 05:00	46800	1.042	353.265	12.39	1013.169	
11/11/2021 06:00	50400	1.041	353.341	12.39	1012.661	
11/11/2021 07:00	54000	1.037	353.748	12.39	1011.175	
11/11/2021 08:00	57600	1.037	353.775	12.39	1010.501	
11/11/2021 09:00	61200	1.037	353.712	12.39	1010.241	
11/11/2021 10:00	64800	1.027	354.722	12.39	1009.554	
11/11/2021 11:00	68400	1.03	354.374	12.39	1008.716	
11/11/2021 12:00	72000	1.026	354.832	12.39	1007.935	
11/11/2021 13:00	75600	1.031	354.357	12.39	1006.684	
11/11/2021 14:00	79200	1.02	355.427	12.39	1004.858	
11/11/2021 15:00	82800	1.032	354.25	12.39	1004.202	
11/11/2021 16:00	86400	1.002	357.159	12.39	1001.293	
11/11/2021 17:00	90000	1.019	355.535	12.39	1003.133	
11/11/2021 18:00	93600	0.956	361.672	12.39	997.427	
11/11/2021 19:00	97200	0.948	362.436	12.39	996.987	
11/11/2021 20:00	100800	0.948	362.428	12.39	997.426	
11/11/2021 21:00	104400	0.949	362.374	12.339	995.745	
11/11/2021 22:00	108000	0.944	362.81	12.39	995.858	
11/11/2021 23:00	111600	0.948	362.433	12.39	995.695	
12/11/2021 00:00	115200	0.947	362.552	12.339	994.705	
12/11/2021 01:00	118800	0.944	362.818	12.39	994.016	
12/11/2021 02:00	122400	0.934	363.782	12.339	993.69	
12/11/2021 03:00	126000	0.936	363.618	12.339	993.315	
12/11/2021 04:00	129600	0.935	363.705	12.39	993.453	
12/11/2021 05:00	133200	0.94	363.231	12.339	993.378	
12/11/2021 06:00	136800	0.939	363.373	12.39	992.814	
12/11/2021 07:00	140400	0.936	363.661	12.39	993.065	
12/11/2021 08:00	144000	0.967	360.617	12.339	996.208	
12/11/2021 09:00	147600	0.97	360.332	12.39	997.688	
12/11/2021 10:00	151200	0.962	361.093	12.39	998.006	
12/11/2021 11:00	154800	0.974	359.92	12.39	999.503	
12/11/2021 12:00	158400	0.974	359.865	12.39	1000.205	

WTP-BH053						
Date and Time	Elapsed Time (Seconds)	Corrected Level Depth To Water (mbgl)	Corrected Pressure (mBar)	Temperature (C)	Barometric Pressure (mBar)	Manual Dip Reading (mbgl)
12/11/2021 13:00	162000	0.967	360.567	12.39	1001.336	
12/11/2021 14:00	165600	0.963	360.985	12.339	1001.988	
12/11/2021 15:00	169200	0.96	361.285	12.339	1003.091	
12/11/2021 16:00	172800	0.962	361.091	12.339	1004.04	
12/11/2021 17:00	176400	0.963	360.939	12.339	1004.73	
12/11/2021 18:00	180000	0.95	362.262	12.39	1006.005	
12/11/2021 19:00	183600	0.95	362.239	12.339	1006.558	
12/11/2021 20:00	187200	0.952	362.055	12.339	1007.714	
12/11/2021 21:00	190800	0.944	362.859	12.339	1008.096	
12/11/2021 22:00	194400	0.947	362.583	12.339	1008.91	
12/11/2021 23:00	198000	0.945	362.74	12.39	1009.626	
13/11/2021 00:00	201600	0.941	363.106	12.39	1010.446	
13/11/2021 01:00	205200	0.953	361.934	12.39	1010.647	
13/11/2021 02:00	208800	0.94	363.22	12.339	1010.647	
13/11/2021 03:00	212400	0.943	362.935	12.39	1011.048	
13/11/2021 04:00	216000	0.93	364.206	12.339	1011.171	
13/11/2021 05:00	219600	0.927	364.489	12.339	1012.073	
13/11/2021 06:00	223200	0.936	363.669	12.39	1012.256	
13/11/2021 07:00	226800	0.926	364.647	12.339	1012.347	
13/11/2021 08:00	230400	0.932	363.997	12.39	1012.898	
13/11/2021 09:00	234000	0.934	363.829	12.39	1013.605	
13/11/2021 10:00	237600	0.925	364.697	12.39	1013.708	
13/11/2021 11:00	241200	0.921	365.072	12.339	1014.079	
13/11/2021 12:00	244800	0.927	364.555	12.339	1014.272	
13/11/2021 13:00	248400	0.911	366.066	12.39	1014.496	
13/11/2021 14:00	252000	0.907	366.459	12.339	1014.417	
13/11/2021 15:00	255600	0.914	365.771	12.339	1014.458	
13/11/2021 16:00	259200	0.921	365.115	12.39	1014.369	
13/11/2021 17:00	262800	0.918	365.438	12.39	1014.801	
13/11/2021 18:00	266400	0.919	365.29	12.339	1015.371	
13/11/2021 19:00	270000	0.917	365.508	12.39	1015.701	
13/11/2021 20:00	273600	0.926	364.631	12.39	1016.039	
13/11/2021 21:00	277200	0.91	366.222	12.339	1016.056	
13/11/2021 22:00	280800	0.908	366.415	12.39	1016.411	
13/11/2021 23:00	284400	0.908	366.375	12.339	1016.443	
14/11/2021 00:00	288000	0.906	366.557	12.39	1016.593	
14/11/2021 01:00	291600	0.902	366.938	12.39	1016.104	
14/11/2021 02:00	295200	0.898	367.319	12.339	1016.145	
14/11/2021 03:00	298800	0.902	366.932	12.39	1016.866	
14/11/2021 04:00	302400	0.896	367.584	12.339	1016.851	
14/11/2021 05:00	306000	0.891	368.055	12.339	1016.919	
14/11/2021 06:00	309600	0.904	366.719	12.339	1017.501	
14/11/2021 07:00	313200	0.894	367.734	12.339	1017.24	
14/11/2021 08:00	316800	0.886	368.494	12.339	1017.882	
14/11/2021 09:00	320400	0.88	369.127	12.39	1018.014	

WTP-BH053						
Date and Time	Elapsed Time (Seconds)	Corrected Level Depth To Water (mbgl)	Corrected Pressure (mBar)	Temperature (C)	Barometric Pressure (mBar)	Manual Dip Reading (mbgl)
14/11/2021 10:00	324000	0.89	368.116	12.339	1018.799	
14/11/2021 11:00	327600	0.892	367.972	12.39	1018.953	
14/11/2021 12:00	331200	0.891	367.997	12.339	1019.135	
14/11/2021 13:00	334800	0.882	368.881	12.339	1019.005	
14/11/2021 14:00	338400	0.882	368.903	12.39	1019.1	
14/11/2021 15:00	342000	0.886	368.479	12.339	1018.652	
14/11/2021 16:00	345600	0.868	370.289	12.39	1018.254	
14/11/2021 17:00	349200	0.871	370.046	12.339	1018.487	
14/11/2021 18:00	352800	0.862	370.903	12.339	1018.169	
14/11/2021 19:00	356400	0.872	369.883	12.339	1019.189	
14/11/2021 20:00	360000	0.862	370.854	12.339	1019.189	
14/11/2021 21:00	363600	0.852	371.855	12.339	1019.05	
14/11/2021 22:00	367200	0.849	372.131	12.39	1019.107	
14/11/2021 23:00	370800	0.845	372.527	12.339	1018.917	
15/11/2021 00:00	374400	0.844	372.683	12.339	1019.409	
15/11/2021 01:00	378000	0.857	371.383	12.339	1020.493	
15/11/2021 02:00	381600	0.831	373.956	12.339	1020.292	
15/11/2021 03:00	385200	0.83	374.027	12.339	1020.113	
15/11/2021 04:00	388800	0.827	374.301	12.39	1020.711	
15/11/2021 05:00	392400	0.825	374.494	12.339	1020.833	
15/11/2021 06:00	396000	0.814	375.629	12.39	1021.109	
15/11/2021 07:00	399600	0.811	375.872	12.339	1021.827	
15/11/2021 08:00	403200	0.793	377.621	12.339	1021.911	
15/11/2021 09:00	406800	0.795	377.423	12.339	1022.755	
15/11/2021 10:00	410400	0.782	378.69	12.339	1023.214	
15/11/2021 11:00	414000	0.78	378.901	12.339	1023.65	
15/11/2021 12:00	417600	0.761	380.762	12.339	1023.406	
15/11/2021 13:00	421200	0.767	380.226	12.339	1022.972	
15/11/2021 14:00	424800	0.756	381.289	12.339	1022.556	
15/11/2021 15:00	428400	0.757	381.185	12.339	1022.229	
15/11/2021 16:00	432000	0.747	382.16	12.339	1022.332	
15/11/2021 17:00	435600	0.731	383.695	12.339	1022.09	
15/11/2021 18:00	439200	0.722	384.635	12.339	1021.582	
15/11/2021 19:00	442800	0.718	385.02	12.339	1021.844	
15/11/2021 20:00	446400	0.711	385.675	12.339	1021.836	
15/11/2021 21:00	450000	0.703	386.5	12.339	1021.442	
15/11/2021 22:00	453600	0.699	386.816	12.339	1021.342	
15/11/2021 23:00	457200	0.69	387.685	12.339	1020.581	
16/11/2021 00:00	460800	0.694	387.37	12.339	1020.356	
16/11/2021 01:00	464400	0.681	388.639	12.339	1019.303	
16/11/2021 02:00	468000	0.671	389.557	12.339	1018.709	
16/11/2021 03:00	471600	0.671	389.578	12.339	1017.932	
16/11/2021 04:00	475200	0.659	390.747	12.339	1017.519	
16/11/2021 05:00	478800	0.652	391.483	12.339	1016.782	
16/11/2021 06:00	482400	0.645	392.102	12.39	1016.173	

WTP-BH053						
Date and Time	Elapsed Time (Seconds)	Corrected Level Depth To Water (mbgl)	Corrected Pressure (mBar)	Temperature (C)	Barometric Pressure (mBar)	Manual Dip Reading (mbgl)
16/11/2021 07:00	486000	0.636	393.022	12.339	1015.459	
16/11/2021 08:00	489600	0.634	393.196	12.339	1015.286	
16/11/2021 09:00	493200	0.627	393.918	12.339	1015.534	
16/11/2021 10:00	496800	0.616	394.966	12.339	1015.24	
16/11/2021 11:00	500400	0.615	395.076	12.339	1014.591	
16/11/2021 12:00	504000	0.611	395.422	12.339	1013.491	
16/11/2021 13:00	507600	0.6	396.568	12.39	1013.216	
16/11/2021 14:00	511200	0.594	397.124	12.339	1012.651	
16/11/2021 15:00	514800	0.589	397.646	12.339	1012.453	
16/11/2021 16:00	518400	0.58	398.5	12.339	1012.785	
16/11/2021 17:00	522000	0.581	398.449	12.339	1014.129	
16/11/2021 18:00	525600	0.578	398.738	12.339	1014.703	
16/11/2021 19:00	529200	0.568	399.683	12.339	1015.376	
16/11/2021 20:00	532800	0.563	400.193	12.339	1015.189	
16/11/2021 21:00	536400	0.564	400.056	12.339	1016.08	
16/11/2021 22:00	540000	0.559	400.601	12.339	1016.614	
16/11/2021 23:00	543600	0.554	401.032	12.339	1017.153	
17/11/2021 00:00	547200	0.554	401.056	12.339	1017.344	
17/11/2021 01:00	550800	0.542	402.271	12.339	1017.316	
17/11/2021 02:00	554400	0.543	402.151	12.339	1017.867	
17/11/2021 03:00	558000	0.546	401.792	12.339	1018.118	
17/11/2021 04:00	561600	0.542	402.235	12.339	1018.321	
17/11/2021 05:00	565200	0.543	402.129	12.339	1019.29	
17/11/2021 06:00	568800	0.541	402.369	12.339	1019.159	
17/11/2021 07:00	572400	0.533	403.146	12.339	1019.244	
17/11/2021 08:00	576000	0.53	403.416	12.339	1019.944	
17/11/2021 09:00	579600	0.526	403.752	12.339	1020.147	
17/11/2021 10:00	583200	0.53	403.428	12.339	1020.579	
17/11/2021 11:00	586800	0.521	404.242	12.339	1020.627	
17/11/2021 12:00	590400	0.526	403.81	12.339	1020.412	
17/11/2021 13:00	594000	0.518	404.544	12.339	1020.325	
17/11/2021 14:00	597600	0.513	405.03	12.339	1019.731	
17/11/2021 15:00	601200	0.514	405.006	12.339	1019.539	
17/11/2021 16:00	604800	0.509	405.422	12.339	1020.201	
17/11/2021 17:00	608400	0.506	405.75	12.339	1019.874	
17/11/2021 18:00	612000	0.502	406.171	12.339	1020.639	
17/11/2021 19:00	615600	0.511	405.264	12.339	1020.899	
17/11/2021 20:00	619200	0.496	406.698	12.339	1020.758	
17/11/2021 21:00	622800	0.502	406.122	12.339	1021.119	
17/11/2021 22:00	626400	0.498	406.542	12.339	1021.561	
17/11/2021 23:00	630000	0.499	406.44	12.339	1021.232	
18/11/2021 00:00	633600	0.496	406.765	12.288	1020.789	
18/11/2021 01:00	637200	0.497	406.597	12.339	1021.399	
18/11/2021 02:00	640800	0.498	406.521	12.339	1021.367	
18/11/2021 03:00	644400	0.49	407.276	12.339	1021.366	

WTP-BH053						
Date and Time	Elapsed Time (Seconds)	Corrected Level Depth To Water (mbgl)	Corrected Pressure (mBar)	Temperature (C)	Barometric Pressure (mBar)	Manual Dip Reading (mbgl)
18/11/2021 04:00	648000	0.484	407.936	12.339	1021.245	
18/11/2021 05:00	651600	0.477	408.645	12.339	1021.075	
18/11/2021 06:00	655200	0.482	408.148	12.339	1021.357	
18/11/2021 07:00	658800	0.486	407.699	12.339	1022.13	
18/11/2021 08:00	662400	0.48	408.33	12.339	1022.792	
18/11/2021 09:00	666000	0.473	409.029	12.339	1022.955	
18/11/2021 10:00	669600	0.48	408.255	12.339	1022.651	
18/11/2021 11:00	673200	0.494	406.902	12.288	1023.671	
18/11/2021 12:00	676800	0.491	407.263	12.288	1023.202	
18/11/2021 13:00	680400	0.492	407.098	12.288	1023.583	
18/11/2021 14:00	684000	0.492	407.079	12.288	1023.495	
18/11/2021 15:00	687600	0.487	407.659	12.339	1023.247	
18/11/2021 16:00	691200	0.485	407.794	12.339	1023.112	
18/11/2021 17:00	694800	0.477	408.568	12.339	1023.093	
18/11/2021 18:00	698400	0.484	407.889	12.339	1023.34	
18/11/2021 19:00	702000	0.479	408.393	12.339	1024.022	
18/11/2021 20:00	705600	0.477	408.62	12.339	1023.687	
18/11/2021 21:00	709200	0.477	408.56	12.339	1024.179	
18/11/2021 22:00	712800	0.47	409.292	12.339	1024.309	
18/11/2021 23:00	716400	0.468	409.431	12.339	1023.847	
19/11/2021 00:00	720000	0.466	409.667	12.288	1023.817	
19/11/2021 01:00	723600	0.478	408.494	12.339	1024.137	
19/11/2021 02:00	727200	0.461	410.129	12.339	1023.364	
19/11/2021 03:00	730800	0.452	411.012	12.339	1023.344	
19/11/2021 04:00	734400	0.465	409.777	12.339	1023.716	
19/11/2021 05:00	738000	0.455	410.74	12.288	1023.175	
19/11/2021 06:00	741600	0.454	410.819	12.339	1023.105	
19/11/2021 07:00	745200	0.458	410.417	12.339	1023.507	
19/11/2021 08:00	748800	0.461	410.188	12.339	1023.629	
19/11/2021 09:00	752400	0.466	409.722	12.288	1024.301	
19/11/2021 10:00	756000	0.462	410.088	12.288	1024.258	
19/11/2021 11:00	759600	0.452	411.006	12.339	1024.104	
19/11/2021 12:00	763200	0.458	410.443	12.288	1024.227	
19/11/2021 13:00	766800	0.456	410.672	12.288	1023.674	
19/11/2021 14:00	770400	0.45	411.259	12.288	1023.302	
19/11/2021 15:00	774000	0.452	411.044	12.288	1022.656	
19/11/2021 16:00	777600	0.452	411.035	12.339	1023.214	
19/11/2021 17:00	781200	0.451	411.166	12.288	1022.857	
19/11/2021 18:00	784800	0.444	411.785	12.288	1022.992	
19/11/2021 19:00	788400	0.447	411.508	12.288	1022.946	
19/11/2021 20:00	792000	0.448	411.459	12.339	1023.22	
19/11/2021 21:00	795600	0.447	411.552	12.339	1023.02	
19/11/2021 22:00	799200	0.437	412.481	12.288	1022.727	
19/11/2021 23:00	802800	0.443	411.899	12.339	1022.565	
20/11/2021 00:00	806400	0.439	412.277	12.288	1022.932	

WTP-BH053						
Date and Time	Elapsed Time (Seconds)	Corrected Level Depth To Water (mbgl)	Corrected Pressure (mBar)	Temperature (C)	Barometric Pressure (mBar)	Manual Dip Reading (mbgl)
20/11/2021 01:00	810000	0.445	411.685	12.339	1022.563	
20/11/2021 02:00	813600	0.432	413.042	12.288	1021.844	
20/11/2021 03:00	817200	0.438	412.466	12.339	1021.35	
20/11/2021 04:00	820800	0.433	412.87	12.339	1020.731	
20/11/2021 05:00	824400	0.442	412.026	12.288	1021.242	
20/11/2021 06:00	828000	0.429	413.274	12.339	1020.974	
20/11/2021 07:00	831600	0.434	412.846	12.288	1020.423	
20/11/2021 08:00	835200	0.429	413.311	12.288	1020.389	
20/11/2021 09:00	838800	0.425	413.659	12.288	1020.364	
20/11/2021 10:00	842400	0.426	413.613	12.288	1020.194	
20/11/2021 11:00	846000	0.424	413.762	12.339	1019.947	
20/11/2021 12:00	849600	0.426	413.591	12.288	1020	
20/11/2021 13:00	853200	0.425	413.714	12.288	1019.446	
20/11/2021 14:00	856800	0.408	415.318	12.288	1018.166	
20/11/2021 15:00	860400	0.409	415.237	12.339	1018.365	
20/11/2021 16:00	864000	0.429	413.266	12.288	1019.14	
20/11/2021 17:00	867600	0.424	413.815	12.288	1019.345	
20/11/2021 18:00	871200	0.413	414.848	12.288	1019.39	
20/11/2021 19:00	874800	0.41	415.148	12.288	1020.06	
20/11/2021 20:00	878400	0.409	415.264	12.288	1020.161	
20/11/2021 21:00	882000	0.403	415.821	12.288	1020.465	
20/11/2021 22:00	885600	0.407	415.427	12.339	1021.193	
20/11/2021 23:00	889200	0.407	415.45	12.288	1021.052	
21/11/2021 00:00	892800	0.41	415.115	12.288	1021.495	
21/11/2021 01:00	896400	0.413	414.854	12.288	1021.649	
21/11/2021 02:00	900000	0.408	415.403	12.288	1021.854	
21/11/2021 03:00	903600	0.415	414.675	12.288	1022.797	
21/11/2021 04:00	907200	0.411	415.103	12.288	1022.369	
21/11/2021 05:00	910800	0.416	414.526	12.288	1022.516	
21/11/2021 06:00	914400	0.402	415.963	12.339	1021.735	
21/11/2021 07:00	918000	0.412	415.007	12.288	1022.357	
21/11/2021 08:00	921600	0.408	415.352	12.236	1022.758	
21/11/2021 09:00	925200	0.404	415.714	12.288	1023.376	
21/11/2021 10:00	928800	0.403	415.8	12.288	1023.613	
21/11/2021 11:00	932400	0.41	415.176	12.288	1024.237	
21/11/2021 12:00	936000	0.403	415.838	12.288	1024.437	
21/11/2021 13:00	939600	0.401	416.013	12.288	1024.262	
21/11/2021 14:00	943200	0.4	416.172	12.288	1024.211	
21/11/2021 15:00	946800	0.401	416.067	12.339	1024.218	
21/11/2021 16:00	950400	0.398	416.37	12.288	1024.336	
21/11/2021 17:00	954000	0.404	415.704	12.288	1025.11	
21/11/2021 18:00	957600	0.415	414.697	12.288	1026.225	
21/11/2021 19:00	961200	0.402	415.973	12.288	1026.889	
21/11/2021 20:00	964800	0.413	414.842	12.288	1027.157	
21/11/2021 21:00	968400	0.408	415.348	12.288	1027.729	

WTP-BH053						
Date and Time	Elapsed Time (Seconds)	Corrected Level Depth To Water (mbgl)	Corrected Pressure (mBar)	Temperature (C)	Barometric Pressure (mBar)	Manual Dip Reading (mbgl)
21/11/2021 22:00	972000	0.417	414.469	12.288	1028.393	
21/11/2021 23:00	975600	0.419	414.28	12.288	1029.014	
22/11/2021 00:00	979200	0.417	414.478	12.288	1028.6	
22/11/2021 01:00	982800	0.423	413.883	12.288	1029.194	
22/11/2021 02:00	986400	0.416	414.527	12.288	1029.09	
22/11/2021 03:00	990000	0.432	413.021	12.288	1029.841	
22/11/2021 04:00	993600	0.432	412.993	12.288	1030.192	
22/11/2021 05:00	997200	0.427	413.467	12.288	1030.042	
22/11/2021 06:00	1000800	0.419	414.259	12.288	1030.543	
22/11/2021 07:00	1004400	0.427	413.496	12.288	1031.199	
22/11/2021 08:00	1008000	0.435	412.754	12.288	1032.156	
22/11/2021 09:00	1011600	0.429	413.293	12.288	1032.048	
22/11/2021 10:00	1015200	0.422	414.001	12.288	1031.879	
22/11/2021 11:00	1018800	0.42	414.146	12.288	1031.734	
22/11/2021 12:00	1022400	0.428	413.393	12.236	1032.046	
22/11/2021 13:00	1026000	0.428	413.391	12.288	1031.735	
22/11/2021 14:00	1029600	0.424	413.753	12.288	1031.372	
22/11/2021 15:00	1033200	0.419	414.313	12.288	1031.245	
22/11/2021 16:00	1036800	0.425	413.677	12.288	1031.125	
22/11/2021 17:00	1040400	0.426	413.587	12.288	1031.754	
22/11/2021 18:00	1044000	0.434	412.783	12.288	1032.343	
22/11/2021 19:00	1047600	0.425	413.734	12.288	1032.362	
22/11/2021 20:00	1051200	0.426	413.595	12.288	1032.501	
22/11/2021 21:00	1054800	0.437	412.557	12.288	1033	
22/11/2021 22:00	1058400	0.432	412.98	12.288	1032.9	
22/11/2021 23:00	1062000	0.438	412.41	12.288	1033.255	
23/11/2021 00:00	1065600	0.44	412.265	12.288	1033.508	
23/11/2021 01:00	1069200	0.439	412.363	12.288	1033.409	
23/11/2021 02:00	1072800	0.428	413.352	12.288	1032.959	
23/11/2021 03:00	1076400	0.446	411.643	12.288	1033.16	
23/11/2021 04:00	1080000	0.438	412.443	12.288	1033.114	
23/11/2021 05:00	1083600	0.442	412.056	12.288	1033.07	
23/11/2021 06:00	1087200	0.44	412.204	12.288	1032.599	
23/11/2021 07:00	1090800	0.439	412.303	12.288	1032.499	
23/11/2021 08:00	1094400	0.433	412.915	12.288	1032.103	
23/11/2021 09:00	1098000	0.436	412.571	12.288	1032.662	
23/11/2021 10:00	1101600	0.429	413.256	12.288	1032.84	
23/11/2021 11:00	1105200	0.437	412.477	12.288	1032.648	
23/11/2021 12:00	1108800	0.439	412.321	12.236	1032.364	
23/11/2021 13:00	1112400	0.433	412.935	12.236	1031.319	
23/11/2021 14:00	1116000	0.437	412.542	12.288	1030.967	
23/11/2021 15:00	1119600	0.43	413.236	12.236	1029.94	
23/11/2021 16:00	1123200	0.428	413.437	12.236	1030.063	
23/11/2021 17:00	1126800	0.425	413.702	12.236	1029.798	
23/11/2021 18:00	1130400	0.424	413.781	12.236	1029.503	

WTP-BH053						
Date and Time	Elapsed Time (Seconds)	Corrected Level Depth To Water (mbgl)	Corrected Pressure (mBar)	Temperature (C)	Barometric Pressure (mBar)	Manual Dip Reading (mbgl)
23/11/2021 19:00	1134000	0.425	413.665	12.288	1029.736	
23/11/2021 20:00	1137600	0.428	413.354	12.236	1029.499	
23/11/2021 21:00	1141200	0.429	413.331	12.288	1029.208	
23/11/2021 22:00	1144800	0.42	414.17	12.236	1028.359	
23/11/2021 23:00	1148400	0.429	413.323	12.236	1028.129	
24/11/2021 00:00	1152000	0.423	413.839	12.288	1026.975	
24/11/2021 01:00	1155600	0.423	413.927	12.236	1026.447	
24/11/2021 02:00	1159200	0.419	414.238	12.288	1025.39	
24/11/2021 03:00	1162800	0.416	414.578	12.236	1024.933	
24/11/2021 04:00	1166400	0.414	414.754	12.236	1023.679	
24/11/2021 05:00	1170000	0.419	414.248	12.236	1022.784	
24/11/2021 06:00	1173600	0.401	416.01	12.236	1021.344	
24/11/2021 07:00	1177200	0.411	415.057	12.236	1021.005	
24/11/2021 08:00	1180800	0.411	415.026	12.288	1019.967	
24/11/2021 09:00	1184400	0.394	416.7	12.236	1019.362	
24/11/2021 10:00	1188000	0.386	417.56	12.236	1018.716	
24/11/2021 11:00	1191600	0.386	417.55	12.288	1018.952	
24/11/2021 12:00	1195200	0.393	416.832	12.288	1018.376	
24/11/2021 13:00	1198800	0.39	417.151	12.288	1017.303	
24/11/2021 14:00	1202400	0.382	417.943	12.236	1016.61	
24/11/2021 15:00	1206000	0.387	417.414	12.288	1016.393	
24/11/2021 16:00	1209600	0.386	417.515	12.288	1016.508	
24/11/2021 17:00	1213200	0.384	417.723	12.288	1016.839	
24/11/2021 18:00	1216800	0.381	417.955	12.236	1017.46	
24/11/2021 19:00	1220400	0.39	417.095	12.236	1017.889	
24/11/2021 20:00	1224000	0.376	418.459	12.236	1018.357	
24/11/2021 21:00	1227600	0.381	417.965	12.236	1019.39	
24/11/2021 22:00	1231200	0.376	418.513	12.236	1019.596	
24/11/2021 23:00	1234800	0.376	418.492	12.236	1020.156	
25/11/2021 00:00	1238400	0.381	418.044	12.236	1020.928	
25/11/2021 01:00	1242000	0.378	418.313	12.236	1021.305	
25/11/2021 02:00	1245600	0.384	417.684	12.236	1021.827	
25/11/2021 03:00	1249200	0.37	419.113	12.236	1021.691	
25/11/2021 04:00	1252800	0.384	417.747	12.236	1022.303	
25/11/2021 05:00	1256400	0.382	417.917	12.236	1022.241	
25/11/2021 06:00	1260000	0.385	417.605	12.236	1022.983	
25/11/2021 07:00	1263600	0.384	417.662	12.236	1022.927	
25/11/2021 08:00	1267200	0.384	417.754	12.236	1023.481	
25/11/2021 09:00	1270800	0.384	417.726	12.236	1023.833	
25/11/2021 10:00	1274400	0.374	418.699	12.236	1023.291	
25/11/2021 11:00	1278000	0.379	418.222	12.236	1023.768	
25/11/2021 12:00	1281600	0.377	418.397	12.236	1022.839	
25/11/2021 13:00	1285200	0.379	418.182	12.236	1021.975	
25/11/2021 14:00	1288800	0.371	418.953	12.236	1021.528	
25/11/2021 15:00	1292400	0.383	417.78	12.236	1020.868	

WTP-BH053						
Date and Time	Elapsed Time (Seconds)	Corrected Level Depth To Water (mbgl)	Corrected Pressure (mBar)	Temperature (C)	Barometric Pressure (mBar)	Manual Dip Reading (mbgl)
25/11/2021 16:00	1296000	0.376	418.508	12.236	1020.032	
25/11/2021 17:00	1299600	0.375	418.63	12.236	1018.724	
25/11/2021 18:00	1303200	0.369	419.16	12.236	1017.764	
25/11/2021 19:00	1306800	0.375	418.634	12.288	1017.545	
25/11/2021 20:00	1310400	0.375	418.561	12.236	1015.992	
25/11/2021 21:00	1314000	0.371	418.967	12.236	1014.615	
25/11/2021 22:00	1317600	0.367	419.333	12.236	1012.739	
25/11/2021 23:00	1321200	0.364	419.636	12.236	1011.143	
26/11/2021 00:00	1324800	0.358	420.281	12.236	1009.636	
26/11/2021 01:00	1328400	0.357	420.329	12.236	1008.294	
26/11/2021 02:00	1332000	0.347	421.296	12.236	1006.033	
26/11/2021 03:00	1335600	0.351	420.976	12.236	1005.06	
26/11/2021 04:00	1339200	0.349	421.147	12.236	1003.487	
26/11/2021 05:00	1342800	0.344	421.595	12.236	1001.853	
26/11/2021 06:00	1346400	0.339	422.132	12.236	1001.425	
26/11/2021 07:00	1350000	0.341	421.899	12.236	1001.118	
26/11/2021 08:00	1353600	0.331	422.939	12.236	1001.049	
26/11/2021 09:00	1357200	0.335	422.554	12.236	1001.326	
26/11/2021 10:00	1360800	0.328	423.192	12.236	1001.012	
26/11/2021 11:00	1364400	0.323	423.695	12.236	1000.832	
26/11/2021 12:00	1368000	0.318	424.174	12.236	1000.137	
26/11/2021 13:00	1371600	0.321	423.91	12.236	1000.616	
26/11/2021 14:00	1375200	0.312	424.757	12.236	1000.309	
26/11/2021 15:00	1378800	0.311	424.907	12.236	999.835	
26/11/2021 16:00	1382400	0.311	424.826	12.236	999.808	
26/11/2021 17:00	1386000	0.314	424.538	12.236	1001.067	
26/11/2021 18:00	1389600	0.318	424.191	12.236	1001.09	
26/11/2021 19:00	1393200	0.308	425.17	12.236	1001.082	
26/11/2021 20:00	1396800	0.306	425.308	12.236	1002.022	
26/11/2021 21:00	1400400	0.303	425.662	12.236	1002.422	
26/11/2021 22:00	1404000	0.3	425.95	12.236	1003.212	
26/11/2021 23:00	1407600	0.311	424.828	12.185	1004.109	
27/11/2021 00:00	1411200	0.306	425.304	12.236	1004.936	
27/11/2021 01:00	1414800	0.303	425.691	12.236	1005.52	
27/11/2021 02:00	1418400	0.316	424.372	12.236	1006.623	
27/11/2021 03:00	1422000	0.316	424.368	12.185	1007.371	
27/11/2021 04:00	1425600	0.32	424.024	12.236	1008.48	
27/11/2021 05:00	1429200	0.315	424.441	12.185	1009.024	
27/11/2021 06:00	1432800	0.318	424.14	12.236	1009.658	
27/11/2021 07:00	1436400	0.321	423.917	12.185	1010.302	
27/11/2021 08:00	1440000	0.316	424.367	12.185	1010.714	
27/11/2021 09:00	1443600	0.327	423.315	12.236	1011.884	
27/11/2021 10:00	1447200	0.322	423.831	12.185	1012.221	
27/11/2021 11:00	1450800	0.32	423.949	12.185	1012.21	
27/11/2021 12:00	1454400	0.324	423.54	12.185	1012.296	

WTP-BH053						
Date and Time	Elapsed Time (Seconds)	Corrected Level Depth To Water (mbgl)	Corrected Pressure (mBar)	Temperature (C)	Barometric Pressure (mBar)	Manual Dip Reading (mbgl)
27/11/2021 13:00	1458000	0.333	422.74	12.185	1012.665	
27/11/2021 14:00	1461600	0.33	423.017	12.185	1012.496	
27/11/2021 15:00	1465200	0.335	422.479	12.185	1012.711	
27/11/2021 16:00	1468800	0.334	422.591	12.185	1012.922	
27/11/2021 17:00	1472400	0.333	422.712	12.185	1013.232	
27/11/2021 18:00	1476000	0.337	422.311	12.185	1013.741	
27/11/2021 19:00	1479600	0.341	421.941	12.185	1012.925	
27/11/2021 20:00	1483200	0.34	422.04	12.185	1013.581	
27/11/2021 21:00	1486800	0.344	421.669	12.185	1013.413	
27/11/2021 22:00	1490400	0.339	422.085	12.185	1013.428	
27/11/2021 23:00	1494000	0.347	421.295	12.185	1012.817	
28/11/2021 00:00	1497600	0.347	421.374	12.185	1012.199	
28/11/2021 01:00	1501200	0.353	420.764	12.185	1011.946	
28/11/2021 02:00	1504800	0.343	421.77	12.134	1010.607	
28/11/2021 03:00	1508400	0.352	420.834	12.185	1010.474	
28/11/2021 04:00	1512000	0.347	421.296	12.185	1009.69	
28/11/2021 05:00	1515600	0.355	420.513	12.134	1008.091	
28/11/2021 06:00	1519200	0.347	421.356	12.134	1008.003	
28/11/2021 07:00	1522800	0.343	421.766	12.134	1007.162	
28/11/2021 08:00	1526400	0.336	422.418	12.134	1006.725	
28/11/2021 09:00	1530000	0.337	422.277	12.134	1006.65	
28/11/2021 10:00	1533600	0.347	421.363	12.134	1007.241	
28/11/2021 11:00	1537200	0.332	422.836	12.134	1006.199	
28/11/2021 12:00	1540800	0.34	421.979	12.083	1006.4	
28/11/2021 13:00	1544400	0.343	421.692	12.083	1006.148	
28/11/2021 14:00	1548000	0.337	422.28	12.134	1006	
28/11/2021 15:00	1551600	0.353	420.793	12.083	1006.4	
28/11/2021 16:00	1555200	0.349	421.184	12.134	1006.45	
28/11/2021 17:00	1558800	0.358	420.281	12.083	1007.127	
28/11/2021 18:00	1562400	0.355	420.555	12.134	1007.941	
28/11/2021 19:00	1566000	0.349	421.172	12.083	1008.932	
28/11/2021 20:00	1569600	0.348	421.189	12.134	1009.571	
28/11/2021 21:00	1573200	0.353	420.725	12.134	1010.035	
28/11/2021 22:00	1576800	0.358	420.217	12.083	1010.425	
28/11/2021 23:00	1580400	0.352	420.822	12.083	1010.791	
29/11/2021 00:00	1584000	0.36	420.049	12.083	1010.378	
29/11/2021 01:00	1587600	0.363	419.726	12.083	1010.809	
29/11/2021 02:00	1591200	0.355	420.593	12.083	1010.05	
29/11/2021 03:00	1594800	0.355	420.586	12.083	1010.38	
29/11/2021 04:00	1598400	0.358	420.221	12.083	1010.206	
29/11/2021 05:00	1602000	0.368	419.309	12.083	1010.579	
29/11/2021 06:00	1605600	0.357	420.324	12.083	1010.534	
29/11/2021 07:00	1609200	0.36	420.107	12.134	1010.546	
29/11/2021 08:00	1612800	0.364	419.691	12.083	1010.952	
29/11/2021 09:00	1616400	0.365	419.526	12.083	1011.979	

WTP-BH053						
Date and Time	Elapsed Time (Seconds)	Corrected Level Depth To Water (mbgl)	Corrected Pressure (mBar)	Temperature (C)	Barometric Pressure (mBar)	Manual Dip Reading (mbgl)
29/11/2021 10:00	1620000	0.364	419.709	12.083	1011.904	
29/11/2021 11:00	1623600	0.365	419.583	12.083	1012.138	
29/11/2021 12:00	1627200	0.363	419.752	12.083	1011.969	
29/11/2021 13:00	1630800	0.365	419.54	12.031	1011.956	
29/11/2021 14:00	1634400	0.36	420.067	12.031	1011.752	
29/11/2021 15:00	1638000	0.356	420.456	12.031	1011.47	
29/11/2021 16:00	1641600	0.364	419.7	12.083	1012.452	
29/11/2021 17:00	1645200	0.366	419.434	12.031	1012.924	
29/11/2021 18:00	1648800	0.368	419.24	12.031	1013.225	
29/11/2021 19:00	1652400	0.367	419.378	12.031	1013.627	
29/11/2021 20:00	1656000	0.369	419.22	12.031	1013.785	
29/11/2021 21:00	1659600	0.362	419.848	12.031	1012.941	
29/11/2021 22:00	1663200	0.366	419.481	12.031	1013.2	
29/11/2021 23:00	1666800	0.36	420.068	12.031	1013.368	
30/11/2021 00:00	1670400	0.362	419.894	12.031	1013.326	
30/11/2021 01:00	1674000	0.359	420.15	12.031	1013.393	
30/11/2021 02:00	1677600	0.363	419.746	12.031	1012.827	
30/11/2021 03:00	1681200	0.365	419.532	12.031	1012.502	
30/11/2021 04:00	1684800	0.364	419.692	12.031	1012.019	
30/11/2021 05:00	1688400	0.368	419.278	12.031	1011.786	
30/11/2021 06:00	1692000	0.364	419.624	11.98	1011.754	
30/11/2021 07:00	1695600	0.366	419.495	11.98	1011.344	
30/11/2021 08:00	1699200	0.374	418.672	12.031	1012.069	
30/11/2021 09:00	1702800	0.372	418.879	12.031	1011.107	
30/11/2021 10:00	1706400	0.363	419.781	11.98	1010.195	
30/11/2021 11:00	1710000	0.365	419.608	12.031	1009.516	
30/11/2021 12:00	1713600	0.372	418.85	12.031	1008.441	
30/11/2021 13:00	1717200	0.371	418.999	12.031	1006.568	
30/11/2021 14:00	1720800	0.373	418.738	12.031	1004.349	
30/11/2021 15:00	1724400	0.364	419.661	12.031	1002.24	
30/11/2021 16:00	1728000	0.352	420.847	11.98	999.859	
30/11/2021 17:00	1731600	0.351	420.907	12.031	998.731	
30/11/2021 18:00	1735200	0.35	421.034	12.031	998.065	
30/11/2021 19:00	1738800	0.351	420.912	11.98	997.638	
30/11/2021 20:00	1742400	0.353	420.751	11.98	998.445	
30/11/2021 21:00	1746000	0.344	421.661	12.031	997.869	
30/11/2021 22:00	1749600	0.354	420.674	11.98	999.062	
30/11/2021 23:00	1753200	0.353	420.749	12.031	1000.074	
01/12/2021 00:00	1756800	0.345	421.564	12.031	1000.876	
01/12/2021 01:00	1760400	0.341	421.879	11.98	1000.983	
01/12/2021 02:00	1764000	0.346	421.386	11.98	1001.907	
01/12/2021 03:00	1767600	0.345	421.532	12.031	1002.418	
01/12/2021 04:00	1771200	0.342	421.806	11.98	1002.242	
01/12/2021 05:00	1774800	0.359	420.186	11.98	1002.999	
01/12/2021 06:00	1778400	0.351	420.909	11.98	1002.924	

WTP-BH053						
Date and Time	Elapsed Time (Seconds)	Corrected Level Depth To Water (mbgl)	Corrected Pressure (mBar)	Temperature (C)	Barometric Pressure (mBar)	Manual Dip Reading (mbgl)
01/12/2021 07:00	1782000	0.341	421.937	11.98	1002.974	
01/12/2021 08:00	1785600	0.354	420.637	11.98	1002.979	
01/12/2021 09:00	1789200	0.338	422.195	11.98	1003.686	
01/12/2021 10:00	1792800	0.336	422.43	12.031	1004.538	
01/12/2021 11:00	1796400	0.343	421.77	11.98	1004.973	
01/12/2021 12:00	1800000	0.344	421.666	12.031	1005.517	
01/12/2021 13:00	1803600	0.337	422.323	11.98	1005.282	
01/12/2021 14:00	1807200	0.332	422.759	11.98	1005.708	
01/12/2021 15:00	1810800	0.343	421.732	12.031	1006.098	
01/12/2021 16:00	1814400	0.34	422.043	11.98	1006.856	
01/12/2021 17:00	1818000	0.346	421.462	11.98	1007.976	
01/12/2021 18:00	1821600	0.346	421.453	11.98	1009.279	
01/12/2021 19:00	1825200	0.351	420.936	11.98	1010.226	
01/12/2021 20:00	1828800	0.349	421.125	12.031	1011.125	
01/12/2021 21:00	1832400	0.35	421.081	11.98	1011.806	
01/12/2021 22:00	1836000	0.351	420.904	11.98	1012.199	
01/12/2021 23:00	1839600	0.367	419.408	11.98	1012.832	
02/12/2021 00:00	1843200	0.358	420.247	11.98	1012.856	
02/12/2021 01:00	1846800	0.369	419.2	11.98	1012.932	
02/12/2021 02:00	1850400	0.359	420.137	11.98	1013.074	
02/12/2021 03:00	1854000	0.354	420.672	11.98	1013.294	
02/12/2021 04:00	1857600	0.357	420.351	11.98	1013.291	
02/12/2021 05:00	1861200	0.371	418.974	11.98	1013.913	
02/12/2021 06:00	1864800	0.373	418.765	11.98	1014.23	
02/12/2021 07:00	1868400	0.37	419.128	11.98	1013.436	
02/12/2021 08:00	1872000	0.364	419.687	11.98	1014.709	
02/12/2021 09:00	1875600	0.366	419.435	11.98	1014.854	
02/12/2021 10:00	1879200	0.374	418.676	11.928	1015.064	
02/12/2021 11:00	1882800	0.367	419.339	11.98	1014.626	
02/12/2021 12:00	1886400	0.368	419.24	11.98	1014.402	
02/12/2021 13:00	1890000	0.374	418.73	11.98	1013.618	
02/12/2021 14:00	1893600	0.377	418.349	11.98	1012.597	
02/12/2021 15:00	1897200	0.378	418.28	11.98	1011.913	
02/12/2021 16:00	1900800	0.372	418.872	11.98	1010.458	
02/12/2021 17:00	1904400	0.376	418.462	11.98	1009.79	
02/12/2021 18:00	1908000	0.367	419.351	11.928	1008.029	
02/12/2021 19:00	1911600	0.358	420.282	11.98	1006.892	
02/12/2021 20:00	1915200	0.359	420.11	11.928	1005.761	
02/12/2021 21:00	1918800	0.355	420.526	11.928	1003.944	
02/12/2021 22:00	1922400	0.349	421.159	11.928	1002.987	
02/12/2021 23:00	1926000	0.353	420.708	11.928	1002.576	
03/12/2021 00:00	1929600	0.353	420.714	11.928	1003	
03/12/2021 01:00	1933200	0.356	420.443	11.928	1002.518	
03/12/2021 02:00	1936800	0.354	420.609	11.98	1002.361	
03/12/2021 03:00	1940400	0.352	420.869	11.98	1002.209	

WTP-BH053						
Date and Time	Elapsed Time (Seconds)	Corrected Level Depth To Water (mbgl)	Corrected Pressure (mBar)	Temperature (C)	Barometric Pressure (mBar)	Manual Dip Reading (mbgl)
03/12/2021 04:00	1944000	0.345	421.537	11.928	1002.286	
03/12/2021 05:00	1947600	0.351	420.976	11.928	1001.876	
03/12/2021 06:00	1951200	0.348	421.19	11.98	1001.995	
03/12/2021 07:00	1954800	0.353	420.712	11.98	1002.15	
03/12/2021 08:00	1958400	0.358	420.283	11.928	1002.031	
03/12/2021 09:00	1962000	0.345	421.563	11.98	1001.622	
03/12/2021 10:00	1965600	0.342	421.847	11.928	1001.006	
03/12/2021 11:00	1969200	0.344	421.644	11.928	1000.562	
03/12/2021 12:00	1972800	0.346	421.403	11.928	999.617	
03/12/2021 13:00	1976400	0.343	421.74	11.928	998.526	
03/12/2021 14:00	1980000	0.337	422.271	11.928	997.024	
03/12/2021 15:00	1983600	0.343	421.724	11.98	996.071	
03/12/2021 16:00	1987200	0.331	422.859	11.928	996.113	
03/12/2021 17:00	1990800	0.34	422.052	11.928	995.842	
03/12/2021 18:00	1994400	0.333	422.712	11.928	996.151	
03/12/2021 19:00	1998000	0.323	423.686	11.928	995.501	
03/12/2021 20:00	2001600	0.33	423.025	11.928	995.084	
03/12/2021 21:00	2005200	0.321	423.852	11.98	994.914	
03/12/2021 22:00	2008800	0.327	423.271	11.928	995.161	
03/12/2021 23:00	2012400	0.324	423.588	11.928	995.599	
04/12/2021 00:00	2016000	0.321	423.843	11.928	995.991	
04/12/2021 01:00	2019600	0.327	423.329	11.928	996.397	
04/12/2021 02:00	2023200	0.322	423.76	11.928	996.397	
04/12/2021 03:00	2026800	0.321	423.881	11.928	996.276	
04/12/2021 04:00	2030400	0.318	424.178	11.928	997.38	
04/12/2021 05:00	2034000	0.325	423.506	11.928	997.407	
04/12/2021 06:00	2037600	0.326	423.379	11.928	997.749	
04/12/2021 07:00	2041200	0.328	423.155	11.928	998.188	
04/12/2021 08:00	2044800	0.338	422.167	11.928	998.314	
04/12/2021 09:00	2048400	0.316	424.388	11.928	998.895	
04/12/2021 10:00	2052000	0.314	424.548	11.928	998.844	
04/12/2021 11:00	2055600	0.319	424.062	11.928	999.761	
04/12/2021 12:00	2059200	0.315	424.462	11.928	999.576	
04/12/2021 13:00	2062800	0.317	424.24	11.928	999.691	
04/12/2021 14:00	2066400	0.318	424.18	11.928	999.858	
04/12/2021 15:00	2070000	0.315	424.503	11.928	1000.506	
04/12/2021 16:00	2073600	0.31	424.913	11.928	1001.173	
04/12/2021 17:00	2077200	0.325	423.484	11.877	1003.132	
04/12/2021 18:00	2080800	0.323	423.653	11.877	1003.934	
04/12/2021 19:00	2084400	0.324	423.632	11.928	1004.934	
04/12/2021 20:00	2088000	0.331	422.939	11.928	1005.842	
04/12/2021 21:00	2091600	0.333	422.725	11.928	1006.811	
04/12/2021 22:00	2095200	0.342	421.858	11.928	1007.894	
04/12/2021 23:00	2098800	0.336	422.457	11.877	1008.363	
05/12/2021 00:00	2102400	0.333	422.684	11.877	1009.646	

WTP-BH053						
Date and Time	Elapsed Time (Seconds)	Corrected Level Depth To Water (mbgl)	Corrected Pressure (mBar)	Temperature (C)	Barometric Pressure (mBar)	Manual Dip Reading (mbgl)
05/12/2021 01:00	2106000	0.345	421.576	11.928	1010.332	
05/12/2021 02:00	2109600	0.34	422.056	11.877	1009.842	
05/12/2021 03:00	2113200	0.352	420.856	11.928	1011.051	
05/12/2021 04:00	2116800	0.349	421.17	11.928	1011.707	
05/12/2021 05:00	2120400	0.349	421.118	11.928	1012.514	
05/12/2021 06:00	2124000	0.354	420.629	11.928	1013.004	
05/12/2021 07:00	2127600	0.364	419.7	11.928	1013.824	
05/12/2021 08:00	2131200	0.356	420.477	11.877	1014.116	
05/12/2021 09:00	2134800	0.363	419.72	11.877	1014.765	
05/12/2021 10:00	2138400	0.36	420.063	11.877	1014.422	
05/12/2021 11:00	2142000	0.367	419.402	11.877	1015.298	
05/12/2021 12:00	2145600	0.361	419.932	11.877	1014.984	
05/12/2021 13:00	2149200	0.37	419.034	11.877	1014.912	
05/12/2021 14:00	2152800	0.373	418.762	11.928	1014.547	
05/12/2021 15:00	2156400	0.373	418.81	11.877	1014.381	
05/12/2021 16:00	2160000	0.367	419.387	11.928	1013.598	
05/12/2021 17:00	2163600	0.37	419.066	11.877	1013.802	
05/12/2021 18:00	2167200	0.374	418.696	11.877	1013.094	
05/12/2021 19:00	2170800	0.379	418.185	11.877	1012.959	
05/12/2021 20:00	2174400	0.379	418.16	11.928	1012.131	
05/12/2021 21:00	2178000	0.374	418.666	11.877	1011.183	
05/12/2021 22:00	2181600	0.373	418.759	11.877	1009.474	
05/12/2021 23:00	2185200	0.377	418.405	11.877	1008.103	
06/12/2021 00:00	2188800	0.368	419.304	11.877	1006.773	
06/12/2021 01:00	2192400	0.365	419.533	11.877	1006.006	
06/12/2021 02:00	2196000	0.363	419.723	11.877	1005.384	
06/12/2021 03:00	2199600	0.37	419.12	11.877	1004.801	
06/12/2021 04:00	2203200	0.369	419.134	11.877	1004.033	
06/12/2021 05:00	2206800	0.355	420.502	11.877	1002.988	
06/12/2021 06:00	2210400	0.357	420.304	11.877	1003.293	
06/12/2021 07:00	2214000	0.364	419.699	11.928	1003.37	
06/12/2021 08:00	2217600	0.377	418.352	11.877	1002.982	
06/12/2021 09:00	2221200	0.358	420.221	11.877	1002.946	
06/12/2021 10:00	2224800	0.374	418.648	11.877	1004.519	
06/12/2021 11:00	2228400	0.357	420.378	11.877	1003.436	
06/12/2021 12:00	2232000	0.369	419.173	11.877	1003.132	
06/12/2021 13:00	2235600	0.359	420.129	11.877	1002.606	
06/12/2021 14:00	2239200	0.353	420.793	11.877	1002.697	
06/12/2021 15:00	2242800	0.37	419.126	11.877	1002.855	
06/12/2021 16:00	2246400	0.353	420.777	11.826	1003.566	
06/12/2021 17:00	2250000	0.348	421.266	11.877	1002.979	
06/12/2021 18:00	2253600	0.361	419.924	11.877	1003.997	
06/12/2021 19:00	2257200	0.364	419.715	11.877	1004.53	
06/12/2021 20:00	2260800	0.375	418.615	11.877	1005.199	
06/12/2021 21:00	2264400	0.374	418.717	11.877	1004.881	

WTP-BH053						
Date and Time	Elapsed Time (Seconds)	Corrected Level Depth To Water (mbgl)	Corrected Pressure (mBar)	Temperature (C)	Barometric Pressure (mBar)	Manual Dip Reading (mbgl)
06/12/2021 22:00	2268000	0.347	421.381	11.877	1003.834	
06/12/2021 23:00	2271600	0.333	422.669	11.826	1001.782	
07/12/2021 00:00	2275200	0.339	422.07	11.826	1000.333	
07/12/2021 01:00	2278800	0.344	421.627	11.877	998.737	
07/12/2021 02:00	2282400	0.331	422.912	11.877	995.942	
07/12/2021 03:00	2286000	0.334	422.573	11.877	992.832	
07/12/2021 04:00	2289600	0.323	423.671	11.877	987.314	
07/12/2021 05:00	2293200	0.317	424.269	11.877	981.972	
07/12/2021 06:00	2296800	0.309	425.083	11.826	977.268	
07/12/2021 07:00	2300400	0.297	426.187	11.826	971.42	
07/12/2021 08:00	2304000	0.301	425.84	11.826	969.179	
07/12/2021 09:00	2307600	0.29	426.949	11.826	965.698	
07/12/2021 10:00	2311200	0.286	427.324	11.877	962.96	
07/12/2021 11:00	2314800	0.273	428.604	11.826	960.7	
07/12/2021 12:00	2318400	0.258	430.053	11.826	958.281	
07/12/2021 13:00	2322000	0.249	430.928	11.877	957.631	
07/12/2021 14:00	2325600	0.255	430.299	11.826	957.604	
07/12/2021 15:00	2329200	0.241	431.687	11.826	957.941	
07/12/2021 16:00	2332800	0.254	430.492	11.826	961.076	
07/12/2021 17:00	2336400	0.234	432.358	11.826	962.445	
07/12/2021 18:00	2340000	0.231	432.671	11.826	965.69	
07/12/2021 19:00	2343600	0.227	433.064	11.826	969.502	
07/12/2021 20:00	2347200	0.231	432.745	11.826	971.223	
07/12/2021 21:00	2350800	0.229	432.878	11.826	972.6	
07/12/2021 22:00	2354400	0.246	431.18	11.826	974.62	
07/12/2021 23:00	2358000	0.232	432.648	11.826	976.172	
08/12/2021 00:00	2361600	0.229	432.919	11.826	976.87	
08/12/2021 01:00	2365200	0.242	431.623	11.826	978.813	
08/12/2021 02:00	2368800	0.227	433.083	11.774	979.284	
08/12/2021 03:00	2372400	0.237	432.144	11.826	981.527	
08/12/2021 04:00	2376000	0.234	432.394	11.826	982.354	
08/12/2021 05:00	2379600	0.238	432.023	11.774	983.579	
08/12/2021 06:00	2383200	0.245	431.371	11.826	984.348	
08/12/2021 07:00	2386800	0.24	431.787	11.774	985.647	
08/12/2021 08:00	2390400	0.241	431.717	11.774	986.58	
08/12/2021 09:00	2394000	0.244	431.4	11.826	987.446	
08/12/2021 10:00	2397600	0.259	429.961	11.774	989.091	
08/12/2021 11:00	2401200	0.248	430.984	11.774	989.576	
08/12/2021 12:00	2404800	0.253	430.522	11.826	990.479	
08/12/2021 13:00	2408400	0.259	429.943	11.826	991.49	
08/12/2021 14:00	2412000	0.265	429.394	11.826	992.469	
08/12/2021 15:00	2415600	0.269	428.984	11.774	993.086	
08/12/2021 16:00	2419200	0.269	428.931	11.774	994.325	
08/12/2021 17:00	2422800	0.278	428.107	11.774	995.472	
08/12/2021 18:00	2426400	0.279	428.008	11.774	996.11	

WTP-BH053						
Date and Time	Elapsed Time (Seconds)	Corrected Level Depth To Water (mbgl)	Corrected Pressure (mBar)	Temperature (C)	Barometric Pressure (mBar)	Manual Dip Reading (mbgl)
08/12/2021 19:00	2430000	0.285	427.41	11.774	997.247	
08/12/2021 20:00	2433600	0.288	427.077	11.826	997.374	
08/12/2021 21:00	2437200	0.294	426.517	11.774	997.817	
08/12/2021 22:00	2440800	0.298	426.134	11.826	997.778	
08/12/2021 23:00	2444400	0.303	425.679	11.774	998.439	
09/12/2021 00:00	2448000	0.301	425.886	11.774	998.448	
09/12/2021 01:00	2451600	0.306	425.334	11.774	998.568	
09/12/2021 02:00	2455200	0.313	424.63	11.774	998.41	
09/12/2021 03:00	2458800	0.317	424.229	11.774	997.733	
09/12/2021 04:00	2462400	0.324	423.598	11.774	997.825	
09/12/2021 05:00	2466000	0.325	423.528	11.774	997.248	
09/12/2021 06:00	2469600	0.321	423.871	11.723	996.681	
09/12/2021 07:00	2473200	0.319	424.091	11.774	994.96	
09/12/2021 08:00	2476800	0.323	423.636	11.774	994.122	
09/12/2021 09:00	2480400	0.322	423.808	11.774	993.518	
09/12/2021 10:00	2484000	0.308	425.106	11.774	992.652	
09/12/2021 11:00	2487600	0.319	424.117	11.774	991.916	
09/12/2021 12:00	2491200	0.324	423.574	11.774	990.734	
09/12/2021 13:00	2494800	0.318	424.165	11.774	989.928	
09/12/2021 14:00	2498400	0.325	423.467	11.774	990.195	
09/12/2021 15:00	2502000	0.33	423.026	11.723	990.303	
09/12/2021 16:00	2505600	0.339	422.08	11.774	990.719	
09/12/2021 17:00	2509200	0.325	423.45	11.723	991.603	
09/12/2021 18:00	2512800	0.329	423.062	11.723	991.991	
09/12/2021 19:00	2516400	0.328	423.221	11.723	992.479	
09/12/2021 20:00	2520000	0.325	423.491	11.774	992.974	
09/12/2021 21:00	2523600	0.336	422.437	11.723	993.802	
09/12/2021 22:00	2527200	0.339	422.149	11.723	993.767	
09/12/2021 23:00	2530800	0.329	423.084	11.774	993.919	
10/12/2021 00:00	2534400	0.344	421.599	11.774	994.326	
10/12/2021 01:00	2538000	0.338	422.204	11.774	994.799	
10/12/2021 02:00	2541600	0.344	421.611	11.723	995.814	
10/12/2021 03:00	2545200	0.358	420.229	11.723	996.549	
10/12/2021 04:00	2548800	0.363	419.764	11.723	997.661	
10/12/2021 05:00	2552400	0.358	420.296	11.723	998.315	
10/12/2021 06:00	2556000	0.349	421.133	11.774	998.457	
10/12/2021 07:00	2559600	0.374	418.662	11.723	999.086	
10/12/2021 08:00	2563200	0.37	419.074	11.723	1000.076	
10/12/2021 09:00	2566800	0.37	419.051	11.723	1000.746	
10/12/2021 10:00	2570400	0.367	419.327	11.723	1001.979	
10/12/2021 11:00	2574000	0.367	419.326	11.723	1002.735	
10/12/2021 12:00	2577600	0.355	420.596	11.723	1002.542	
10/12/2021 13:00	2581200	0.361	419.929	11.723	1002.994	
10/12/2021 14:00	2584800	0.362	419.888	11.723	1003.143	
10/12/2021 15:00	2588400	0.371	419.001	11.723	1004.138	

WTP-BH053						
Date and Time	Elapsed Time (Seconds)	Corrected Level Depth To Water (mbgl)	Corrected Pressure (mBar)	Temperature (C)	Barometric Pressure (mBar)	Manual Dip Reading (mbgl)
10/12/2021 16:00	2592000	0.369	419.224	11.723	1004.238	
10/12/2021 17:00	2595600	0.366	419.465	11.774	1004.976	
10/12/2021 18:00	2599200	0.373	418.828	11.723	1005.711	
10/12/2021 19:00	2602800	0.379	418.188	11.723	1006.891	
10/12/2021 20:00	2606400	0.389	417.201	11.723	1006.908	
10/12/2021 21:00	2610000	0.384	417.749	11.672	1006.889	
10/12/2021 22:00	2613600	0.393	416.863	11.723	1007.569	
10/12/2021 23:00	2617200	0.381	417.996	11.723	1007.19	
11/12/2021 00:00	2620800	0.392	416.944	11.723	1007.919	
11/12/2021 01:00	2624400	0.392	416.912	11.723	1007.412	
11/12/2021 02:00	2628000	0.39	417.121	11.723	1006.449	
11/12/2021 03:00	2631600	0.399	416.199	11.723	1005.969	
11/12/2021 04:00	2635200	0.39	417.136	11.723	1005.571	
11/12/2021 05:00	2638800	0.387	417.387	11.723	1005.428	
11/12/2021 06:00	2642400	0.395	416.62	11.723	1004.902	
11/12/2021 07:00	2646000	0.389	417.199	11.723	1004.538	
11/12/2021 08:00	2649600	0.379	418.183	11.723	1004.74	
11/12/2021 09:00	2653200	0.382	417.899	11.723	1004.377	
11/12/2021 10:00	2656800	0.377	418.378	11.723	1004.221	
11/12/2021 11:00	2660400	0.376	418.524	11.723	1004.291	
11/12/2021 12:00	2664000	0.381	418.007	11.723	1004.162	
11/12/2021 13:00	2667600	0.378	418.323	11.723	1004.06	
11/12/2021 14:00	2671200	0.388	417.273	11.723	1004.033	
11/12/2021 15:00	2674800	0.405	415.608	11.672	1004.395	
11/12/2021 16:00	2678400	0.402	415.986	11.723	1004.242	
11/12/2021 17:00	2682000	0.396	416.568	11.723	1004.522	
11/12/2021 18:00	2685600	0.416	414.588	11.672	1005.092	
11/12/2021 19:00	2689200	0.413	414.837	11.723	1005.498	
11/12/2021 20:00	2692800	0.399	416.194	11.723	1005.866	
11/12/2021 21:00	2696400	0.398	416.341	11.672	1006.573	
11/12/2021 22:00	2700000	0.401	416.073	11.723	1006.419	
11/12/2021 23:00	2703600	0.404	415.721	11.672	1006.977	
12/12/2021 00:00	2707200	0.417	414.453	11.672	1007.06	
12/12/2021 01:00	2710800	0.41	415.152	11.672	1006.576	
12/12/2021 02:00	2714400	0.42	414.226	11.672	1007.394	
12/12/2021 03:00	2718000	0.411	415.048	11.672	1007.219	
12/12/2021 04:00	2721600	0.411	415.084	11.723	1006.976	
12/12/2021 05:00	2725200	0.411	415.085	11.672	1006.642	
12/12/2021 06:00	2728800	0.403	415.872	11.672	1006.718	
12/12/2021 07:00	2732400	0.398	416.368	11.723	1005.908	
12/12/2021 08:00	2736000	0.392	416.92	11.723	1005.356	
12/12/2021 09:00	2739600	0.384	417.698	11.672	1004.784	
12/12/2021 10:00	2743200	0.393	416.849	11.723	1005.212	
12/12/2021 11:00	2746800	0.403	415.822	11.723	1005.053	
12/12/2021 12:00	2750400	0.398	416.309	11.672	1004.341	

WTP-BH053						
Date and Time	Elapsed Time (Seconds)	Corrected Level Depth To Water (mbgl)	Corrected Pressure (mBar)	Temperature (C)	Barometric Pressure (mBar)	Manual Dip Reading (mbgl)
12/12/2021 13:00	2754000	0.4	416.184	11.672	1003.388	
12/12/2021 14:00	2757600	0.394	416.773	11.672	1002.152	
12/12/2021 15:00	2761200	0.394	416.694	11.672	1001.477	
12/12/2021 16:00	2764800	0.397	416.399	11.672	1000.37	
12/12/2021 17:00	2768400	0.391	417.035	11.672	998.979	
12/12/2021 18:00	2772000	0.389	417.241	11.672	999.959	
12/12/2021 19:00	2775600	0.385	417.605	11.672	1000.673	
12/12/2021 20:00	2779200	0.385	417.579	11.672	1004.364	
12/12/2021 21:00	2782800	0.389	417.228	11.672	1006.117	
12/12/2021 22:00	2786400	0.396	416.5	11.672	1008.03	
12/12/2021 23:00	2790000	0.396	416.519	11.672	1009.089	
13/12/2021 00:00	2793600	0.393	416.858	11.672	1009.505	
13/12/2021 01:00	2797200	0.396	416.557	11.672	1010.56	
13/12/2021 02:00	2800800	0.392	416.879	11.672	1011.208	
13/12/2021 03:00	2804400	0.4	416.14	11.672	1011.733	
13/12/2021 04:00	2808000	0.401	416.005	11.62	1012.289	
13/12/2021 05:00	2811600	0.399	416.26	11.672	1012.689	
13/12/2021 06:00	2815200	0.399	416.267	11.672	1013.222	
13/12/2021 07:00	2818800	0.403	415.868	11.672	1013.621	
13/12/2021 08:00	2822400	0.403	415.834	11.672	1014.302	
13/12/2021 09:00	2826000	0.406	415.504	11.672	1014.955	
13/12/2021 10:00	2829600	0.41	415.17	11.672	1015.504	
13/12/2021 11:00	2833200	0.41	415.158	11.672	1016.055	
13/12/2021 12:00	2836800	0.414	414.787	11.672	1016.319	
13/12/2021 13:00	2840400	0.413	414.849	11.672	1015.503	
13/12/2021 14:00	2844000	0.404	415.759	11.672	1015.131	
13/12/2021 15:00	2847600	0.414	414.73	11.672	1015.298	
13/12/2021 16:00	2851200	0.415	414.692	11.62	1015.327	
13/12/2021 17:00	2854800	0.417	414.46	11.672	1016.645	
13/12/2021 18:00	2858400	0.411	415.044	11.62	1017.131	
13/12/2021 19:00	2862000	0.422	414.029	11.672	1017.939	
13/12/2021 20:00	2865600	0.422	413.964	11.672	1018.327	
13/12/2021 21:00	2869200	0.424	413.82	11.672	1018.471	
13/12/2021 22:00	2872800	0.429	413.261	11.62	1019.02	
13/12/2021 23:00	2876400	0.426	413.587	11.62	1018.372	
14/12/2021 00:00	2880000	0.423	413.886	11.672	1018.621	
14/12/2021 01:00	2883600	0.429	413.34	11.672	1018.52	
14/12/2021 02:00	2887200	0.424	413.82	11.62	1018.57	
14/12/2021 03:00	2890800	0.42	414.143	11.62	1018.57	
14/12/2021 04:00	2894400	0.424	413.76	11.62	1018.521	
14/12/2021 05:00	2898000	0.432	413.028	11.62	1018.823	
14/12/2021 06:00	2901600	0.425	413.724	11.62	1018.773	
14/12/2021 07:00	2905200	0.432	412.99	11.672	1018.978	
14/12/2021 08:00	2908800	0.433	412.873	11.672	1018.88	
14/12/2021 09:00	2912400	0.426	413.634	11.62	1018.971	

WTP-BH053						
Date and Time	Elapsed Time (Seconds)	Corrected Level Depth To Water (mbgl)	Corrected Pressure (mBar)	Temperature (C)	Barometric Pressure (mBar)	Manual Dip Reading (mbgl)
14/12/2021 10:00	2916000	0.42	414.203	11.62	1018.833	
14/12/2021 11:00	2919600	0.422	413.99	11.62	1018.615	
14/12/2021 12:00	2923200	0.42	414.202	11.672	1018.305	
14/12/2021 13:00	2926800	0.424	413.748	11.62	1018.103	
14/12/2021 14:00	2930400	0.423	413.918	11.62	1017.933	
14/12/2021 15:00	2934000	0.416	414.58	11.62	1017.379	
14/12/2021 16:00	2937600	0.419	414.297	11.569	1017.328	
14/12/2021 17:00	2941200	0.411	415.08	11.62	1016.878	
14/12/2021 18:00	2944800	0.415	414.657	11.62	1017.194	
14/12/2021 19:00	2948400	0.421	414.119	11.672	1017.526	
14/12/2021 20:00	2952000	0.42	414.209	11.62	1017.749	
14/12/2021 21:00	2955600	0.433	412.907	11.62	1018.728	
14/12/2021 22:00	2959200	0.422	413.952	11.62	1018.546	
14/12/2021 23:00	2962800	0.424	413.834	11.569	1018.761	
15/12/2021 00:00	2966400	0.417	414.471	11.569	1018.233	
15/12/2021 01:00	2970000	0.417	414.497	11.569	1018.53	
15/12/2021 02:00	2973600	0.412	414.979	11.62	1018.165	
15/12/2021 03:00	2977200	0.415	414.683	11.62	1019	
15/12/2021 04:00	2980800	0.423	413.84	11.62	1019.628	
15/12/2021 05:00	2984400	0.42	414.206	11.62	1019.585	
15/12/2021 06:00	2988000	0.424	413.756	11.569	1020.134	
15/12/2021 07:00	2991600	0.427	413.512	11.62	1020.387	
15/12/2021 08:00	2995200	0.425	413.699	11.62	1020.739	
15/12/2021 09:00	2998800	0.426	413.614	11.62	1021.363	
15/12/2021 10:00	3002400	0.422	413.952	11.62	1021.994	
15/12/2021 11:00	3006000	0.425	413.706	11.62	1022.456	
15/12/2021 12:00	3009600	0.423	413.845	11.569	1022.631	
15/12/2021 13:00	3013200	0.423	413.913	11.62	1022.249	
15/12/2021 14:00	3016800	0.42	414.207	11.569	1022.269	
15/12/2021 15:00	3020400	0.422	413.949	11.62	1022.321	
15/12/2021 16:00	3024000	0.42	414.152	11.569	1022.863	
15/12/2021 17:00	3027600	0.418	414.406	11.569	1022.932	
15/12/2021 18:00	3031200	0.422	414.018	11.569	1023.86	
15/12/2021 19:00	3034800	0.42	414.229	11.569	1024.403	
15/12/2021 20:00	3038400	0.418	414.404	11.569	1025.198	
15/12/2021 21:00	3042000	0.424	413.747	11.569	1025.423	
15/12/2021 22:00	3045600	0.425	413.662	11.62	1025.842	
15/12/2021 23:00	3049200	0.426	413.595	11.569	1026.115	
16/12/2021 00:00	3052800	0.419	414.3	11.569	1026.379	
16/12/2021 01:00	3056400	0.43	413.158	11.569	1026.874	
16/12/2021 02:00	3060000	0.432	413.013	11.569	1027.02	
16/12/2021 03:00	3063600	0.437	412.532	11.569	1027.609	
16/12/2021 04:00	3067200	0.429	413.272	11.569	1028.054	
16/12/2021 05:00	3070800	0.431	413.098	11.569	1028.229	
16/12/2021 06:00	3074400	0.433	412.939	11.569	1028.603	

WTP-BH053						
Date and Time	Elapsed Time (Seconds)	Corrected Level Depth To Water (mbgl)	Corrected Pressure (mBar)	Temperature (C)	Barometric Pressure (mBar)	Manual Dip Reading (mbgl)
16/12/2021 07:00	3078000	0.428	413.441	11.569	1028.964	
16/12/2021 08:00	3081600	0.429	413.317	11.569	1029.41	
16/12/2021 09:00	3085200	0.436	412.625	11.569	1030.426	
16/12/2021 10:00	3088800	0.44	412.195	11.569	1031.071	
16/12/2021 11:00	3092400	0.439	412.347	11.517	1031.88	
16/12/2021 12:00	3096000	0.438	412.434	11.569	1031.803	
16/12/2021 13:00	3099600	0.439	412.343	11.569	1031.57	
16/12/2021 14:00	3103200	0.438	412.453	11.517	1031.451	
16/12/2021 15:00	3106800	0.439	412.323	11.569	1031.483	
16/12/2021 16:00	3110400	0.439	412.273	11.569	1031.963	
16/12/2021 17:00	3114000	0.438	412.395	11.569	1031.842	
16/12/2021 18:00	3117600	0.438	412.4	11.569	1032.052	
16/12/2021 19:00	3121200	0.446	411.669	11.569	1032.783	
16/12/2021 20:00	3124800	0.445	411.711	11.569	1032.525	
16/12/2021 21:00	3128400	0.445	411.734	11.569	1033.041	
16/12/2021 22:00	3132000	0.453	410.955	11.569	1033.605	
16/12/2021 23:00	3135600	0.451	411.184	11.569	1033.699	
17/12/2021 00:00	3139200	0.452	411	11.569	1034.53	
17/12/2021 01:00	3142800	0.44	412.262	11.569	1033.914	
17/12/2021 02:00	3146400	0.449	411.313	11.569	1034.109	
17/12/2021 03:00	3150000	0.451	411.147	11.569	1034.706	
17/12/2021 04:00	3153600	0.457	410.594	11.569	1034.504	
17/12/2021 05:00	3157200	0.452	411.067	11.517	1034.454	
17/12/2021 06:00	3160800	0.454	410.802	11.569	1034.404	
17/12/2021 07:00	3164400	0.451	411.135	11.517	1034.709	
17/12/2021 08:00	3168000	0.45	411.209	11.517	1033.773	
17/12/2021 09:00	3171600	0.454	410.88	11.517	1034.425	
17/12/2021 10:00	3175200	0.452	411.016	11.517	1034.612	
17/12/2021 11:00	3178800	0.451	411.163	11.517	1034.357	
17/12/2021 12:00	3182400	0.444	411.803	11.517	1034.256	
17/12/2021 13:00	3186000	0.451	411.144	11.517	1033.837	
17/12/2021 14:00	3189600	0.444	411.802	11.517	1033.502	
17/12/2021 15:00	3193200	0.448	411.476	11.517	1033.182	
17/12/2021 16:00	3196800	0.441	412.118	11.517	1033.186	
17/12/2021 17:00	3200400	0.442	412.019	11.517	1032.639	
17/12/2021 18:00	3204000	0.452	411.094	11.517	1033.672	
17/12/2021 19:00	3207600	0.442	412.018	11.517	1033.718	
17/12/2021 20:00	3211200	0.44	412.235	11.517	1033.501	
17/12/2021 21:00	3214800	0.445	411.725	11.517	1033.688	
17/12/2021 22:00	3218400	0.437	412.522	11.517	1033.537	
17/12/2021 23:00	3222000	0.444	411.847	11.517	1033.888	
18/12/2021 00:00	3225600	0.443	411.948	11.517	1033.141	
18/12/2021 01:00	3229200	0.449	411.32	11.517	1033.553	
18/12/2021 02:00	3232800	0.438	412.412	11.517	1032.784	
18/12/2021 03:00	3236400	0.447	411.558	11.517	1032.668	

WTP-BH053						
Date and Time	Elapsed Time (Seconds)	Corrected Level Depth To Water (mbgl)	Corrected Pressure (mBar)	Temperature (C)	Barometric Pressure (mBar)	Manual Dip Reading (mbgl)
18/12/2021 04:00	3240000	0.44	412.259	11.517	1032.506	
18/12/2021 05:00	3243600	0.442	412.064	11.466	1032.153	
18/12/2021 06:00	3247200	0.436	412.61	11.517	1032.479	
18/12/2021 07:00	3250800	0.438	412.422	11.517	1032.451	
18/12/2021 08:00	3254400	0.435	412.689	11.466	1032.39	
18/12/2021 09:00	3258000	0.437	412.541	11.517	1032.764	
18/12/2021 10:00	3261600	0.432	413.001	11.466	1032.94	
18/12/2021 11:00	3265200	0.434	412.82	11.517	1032.807	
18/12/2021 12:00	3268800	0.436	412.572	11.466	1032.4	
18/12/2021 13:00	3272400	0.433	412.908	11.517	1031.858	
18/12/2021 14:00	3276000	0.436	412.656	11.517	1031.679	
18/12/2021 15:00	3279600	0.424	413.76	11.517	1031.113	
18/12/2021 16:00	3283200	0.425	413.688	11.466	1031.284	
18/12/2021 17:00	3286800	0.428	413.355	11.466	1031.508	
18/12/2021 18:00	3290400	0.43	413.165	11.466	1031.484	
18/12/2021 19:00	3294000	0.426	413.572	11.517	1031.624	
18/12/2021 20:00	3297600	0.428	413.436	11.466	1031.967	
18/12/2021 21:00	3301200	0.429	413.299	11.466	1031.996	
18/12/2021 22:00	3304800	0.418	414.422	11.517	1031.852	
18/12/2021 23:00	3308400	0.425	413.695	11.466	1032.031	
19/12/2021 00:00	3312000	0.426	413.6	11.517	1031.705	
19/12/2021 01:00	3315600	0.424	413.824	11.466	1031.686	
19/12/2021 02:00	3319200	0.426	413.555	11.466	1031.524	
19/12/2021 03:00	3322800	0.426	413.603	11.466	1031.369	
19/12/2021 04:00	3326400	0.419	414.3	11.414	1030.662	
19/12/2021 05:00	3330000	0.433	412.899	11.466	1031.211	
19/12/2021 06:00	3333600	0.425	413.738	11.517	1030.704	
19/12/2021 07:00	3337200	0.424	413.786	11.414	1030.853	
19/12/2021 08:00	3340800	0.421	414.083	11.466	1030.35	
19/12/2021 09:00	3344400	0.419	414.275	11.466	1030.805	
19/12/2021 10:00	3348000	0.419	414.302	11.466	1030.778	
19/12/2021 11:00	3351600	0.42	414.227	11.466	1030.853	
19/12/2021 12:00	3355200	0.423	413.871	11.466	1029.807	
19/12/2021 13:00	3358800	0.417	414.448	11.466	1028.583	
19/12/2021 14:00	3362400	0.412	415.011	11.466	1027.481	
19/12/2021 15:00	3366000	0.408	415.35	11.414	1027.241	
19/12/2021 16:00	3369600	0.414	414.772	11.466	1027.182	
19/12/2021 17:00	3373200	0.412	414.958	11.414	1027.31	
19/12/2021 18:00	3376800	0.411	415.052	11.466	1026.795	
19/12/2021 19:00	3380400	0.413	414.883	11.466	1026.64	
19/12/2021 20:00	3384000	0.409	415.297	11.466	1026.872	
19/12/2021 21:00	3387600	0.414	414.807	11.466	1026.5	
19/12/2021 22:00	3391200	0.406	415.511	11.414	1026.326	
19/12/2021 23:00	3394800	0.398	416.302	11.414	1025.427	
20/12/2021 00:00	3398400	0.402	415.932	11.414	1025.69	

WTP-BH053						
Date and Time	Elapsed Time (Seconds)	Corrected Level Depth To Water (mbgl)	Corrected Pressure (mBar)	Temperature (C)	Barometric Pressure (mBar)	Manual Dip Reading (mbgl)
20/12/2021 01:00	3402000	0.399	416.2	11.466	1025	
20/12/2021 02:00	3405600	0.399	416.193	11.466	1024.791	
20/12/2021 03:00	3409200	0.399	416.255	11.466	1024.405	
20/12/2021 04:00	3412800	0.404	415.783	11.466	1024.124	
20/12/2021 05:00	3416400	0.399	416.207	11.466	1023.484	
20/12/2021 06:00	3420000	0.392	416.968	11.466	1023.801	
20/12/2021 07:00	3423600	0.396	416.513	11.414	1023.492	
20/12/2021 08:00	3427200	0.396	416.54	11.414	1023.464	
20/12/2021 09:00	3430800	0.391	417.054	11.466	1023.392	
20/12/2021 10:00	3434400	0.388	417.308	11.414	1023.02	
20/12/2021 11:00	3438000	0.393	416.852	11.466	1023.378	
20/12/2021 12:00	3441600	0.39	417.157	11.414	1023.063	
20/12/2021 13:00	3445200	0.392	416.937	11.414	1022.421	
20/12/2021 14:00	3448800	0.386	417.557	11.414	1021.693	
20/12/2021 15:00	3452400	0.387	417.457	11.466	1021.048	
20/12/2021 16:00	3456000	0.393	416.828	11.414	1021.129	
20/12/2021 17:00	3459600	0.383	417.813	11.414	1020.898	
20/12/2021 18:00	3463200	0.386	417.517	11.414	1021.087	
20/12/2021 19:00	3466800	0.385	417.565	11.466	1021.264	
20/12/2021 20:00	3470400	0.384	417.678	11.414	1020.495	
20/12/2021 21:00	3474000	0.381	418.047	11.414	1020.233	
20/12/2021 22:00	3477600	0.382	417.867	11.414	1019.982	
20/12/2021 23:00	3481200	0.381	417.993	11.363	1019.631	
21/12/2021 00:00	3484800	0.38	418.095	11.414	1019.431	
21/12/2021 01:00	3488400	0.379	418.213	11.363	1018.98	
21/12/2021 02:00	3492000	0.376	418.446	11.414	1018.434	
21/12/2021 03:00	3495600	0.373	418.831	11.414	1017.832	
21/12/2021 04:00	3499200	0.379	418.199	11.414	1017.387	
21/12/2021 05:00	3502800	0.367	419.414	11.414	1017.142	
21/12/2021 06:00	3506400	0.373	418.828	11.414	1016.758	
21/12/2021 07:00	3510000	0.367	419.416	11.414	1016.062	
21/12/2021 08:00	3513600	0.366	419.427	11.414	1016.375	
21/12/2021 09:00	3517200	0.367	419.339	11.363	1016.13	
21/12/2021 10:00	3520800	0.364	419.706	11.363	1016.086	
21/12/2021 11:00	3524400	0.371	419.024	11.363	1016.337	
21/12/2021 12:00	3528000	0.362	419.859	11.414	1015.296	
21/12/2021 13:00	3531600	0.362	419.899	11.414	1014.393	
21/12/2021 14:00	3535200	0.36	420.073	11.363	1013.456	
21/12/2021 15:00	3538800	0.358	420.233	11.414	1013.305	
21/12/2021 16:00	3542400	0.358	420.262	11.414	1013.491	
21/12/2021 17:00	3546000	0.358	420.294	11.363	1013.019	
21/12/2021 18:00	3549600	0.357	420.337	11.414	1012.877	
21/12/2021 19:00	3553200	0.358	420.283	11.414	1013.147	
21/12/2021 20:00	3556800	0.355	420.507	11.363	1013.129	
21/12/2021 21:00	3560400	0.359	420.17	11.363	1012.496	

WTP-BH053						
Date and Time	Elapsed Time (Seconds)	Corrected Level Depth To Water (mbgl)	Corrected Pressure (mBar)	Temperature (C)	Barometric Pressure (mBar)	Manual Dip Reading (mbgl)
21/12/2021 22:00	3564000	0.356	420.475	11.363	1012.083	
21/12/2021 23:00	3567600	0.351	420.961	11.363	1011.382	
22/12/2021 00:00	3571200	0.355	420.517	11.363	1010.748	
22/12/2021 01:00	3574800	0.349	421.141	11.414	1010.242	
22/12/2021 02:00	3578400	0.359	420.199	11.363	1010.204	
22/12/2021 03:00	3582000	0.352	420.844	11.363	1009.02	
22/12/2021 04:00	3585600	0.344	421.619	11.363	1007.706	
22/12/2021 05:00	3589200	0.341	421.926	11.363	1006.86	
22/12/2021 06:00	3592800	0.339	422.09	11.363	1006.48	
22/12/2021 07:00	3596400	0.342	421.785	11.363	1005.061	
22/12/2021 08:00	3600000	0.348	421.186	11.311	1005.111	
22/12/2021 09:00	3603600	0.336	422.393	11.363	1004.237	
22/12/2021 10:00	3607200	0.341	421.953	11.414	1003.5	
22/12/2021 11:00	3610800	0.337	422.297	11.363	1002.609	
22/12/2021 12:00	3614400	0.337	422.338	11.363	1002.352	
22/12/2021 13:00	3618000	0.333	422.72	11.311	1001.099	
22/12/2021 14:00	3621600	0.339	422.107	11.311	1000.634	
22/12/2021 15:00	3625200	0.335	422.556	11.363	1000.086	
22/12/2021 16:00	3628800	0.325	423.496	11.363	999.362	
22/12/2021 17:00	3632400	0.327	423.299	11.363	999.02	
22/12/2021 18:00	3636000	0.329	423.118	11.363	998.77	
22/12/2021 19:00	3639600	0.323	423.69	11.363	998.629	
22/12/2021 20:00	3643200	0.323	423.643	11.363	998.137	
22/12/2021 21:00	3646800	0.311	424.868	11.363	997.235	
22/12/2021 22:00	3650400	0.323	423.664	11.363	997.577	
22/12/2021 23:00	3654000	0.309	425.038	11.311	996.625	
23/12/2021 00:00	3657600	0.306	425.389	11.363	996.175	
23/12/2021 01:00	3661200	0.306	425.354	11.363	995.132	
23/12/2021 02:00	3664800	0.316	424.41	11.363	994.891	
23/12/2021 03:00	3668400	0.301	425.835	11.311	993.348	
23/12/2021 04:00	3672000	0.29	426.917	11.363	992.707	
23/12/2021 05:00	3675600	0.3	425.966	11.311	991.924	
23/12/2021 06:00	3679200	0.291	426.829	11.311	991.492	
23/12/2021 07:00	3682800	0.297	426.214	11.311	992.862	
23/12/2021 08:00	3686400	0.298	426.09	11.363	994.181	
23/12/2021 09:00	3690000	0.297	426.274	11.363	994.751	
23/12/2021 10:00	3693600	0.298	426.144	11.311	995.735	
23/12/2021 11:00	3697200	0.301	425.854	11.363	995.926	
23/12/2021 12:00	3700800	0.294	426.506	11.363	996.352	
23/12/2021 13:00	3704400	0.301	425.883	11.311	995.995	
23/12/2021 14:00	3708000	0.293	426.638	11.311	995.671	
23/12/2021 15:00	3711600	0.296	426.343	11.311	995.535	
23/12/2021 16:00	3715200	0.297	426.221	11.311	996.089	
23/12/2021 17:00	3718800	0.313	424.666	11.363	996.899	
23/12/2021 18:00	3722400	0.299	426	11.311	996.525	

WTP-BH053						
Date and Time	Elapsed Time (Seconds)	Corrected Level Depth To Water (mbgl)	Corrected Pressure (mBar)	Temperature (C)	Barometric Pressure (mBar)	Manual Dip Reading (mbgl)
23/12/2021 19:00	3726000	0.298	426.109	11.311	997.171	
23/12/2021 20:00	3729600	0.29	426.952	11.311	997.19	
23/12/2021 21:00	3733200	0.291	426.813	11.311	997.114	
23/12/2021 22:00	3736800	0.307	425.283	11.363	997.359	
23/12/2021 23:00	3740400	0.294	426.498	11.311	996.135	
24/12/2021 00:00	3744000	0.294	426.568	11.311	995.742	
24/12/2021 01:00	3747600	0.297	426.275	11.311	995.388	
24/12/2021 02:00	3751200	0.298	426.133	11.311	995.314	
24/12/2021 03:00	3754800	0.295	426.422	11.311	994.27	
24/12/2021 04:00	3758400	0.293	426.613	11.311	993.433	
24/12/2021 05:00	3762000	0.295	426.453	11.363	992.525	
24/12/2021 06:00	3765600	0.291	426.854	11.311	991.575	
24/12/2021 07:00	3769200	0.284	427.517	11.311	991.02	
24/12/2021 08:00	3772800	0.292	426.743	11.26	990.815	
24/12/2021 09:00	3776400	0.291	426.778	11.311	990.681	
24/12/2021 10:00	3780000	0.282	427.711	11.26	990.062	
24/12/2021 11:00	3783600	0.275	428.435	11.311	989.994	
24/12/2021 12:00	3787200	0.277	428.17	11.311	989.936	
24/12/2021 13:00	3790800	0.285	427.432	11.311	989.596	
24/12/2021 14:00	3794400	0.283	427.561	11.311	989.79	
24/12/2021 15:00	3798000	0.286	427.325	11.311	989.703	
24/12/2021 16:00	3801600	0.285	427.422	11.311	990.253	
24/12/2021 17:00	3805200	0.288	427.082	11.311	989.946	
24/12/2021 18:00	3808800	0.284	427.471	11.311	990.204	
24/12/2021 19:00	3812400	0.291	426.775	11.311	990.468	
24/12/2021 20:00	3816000	0.286	427.262	11.311	990.413	
24/12/2021 21:00	3819600	0.286	427.277	11.311	990.074	
24/12/2021 22:00	3823200	0.287	427.251	11.311	989.885	
24/12/2021 23:00	3826800	0.285	427.419	11.311	989.285	
25/12/2021 00:00	3830400	0.289	427.013	11.311	989.476	
25/12/2021 01:00	3834000	0.281	427.813	11.311	989.431	
25/12/2021 02:00	3837600	0.282	427.661	11.311	989.26	
25/12/2021 03:00	3841200	0.283	427.577	11.311	988.481	
25/12/2021 04:00	3844800	0.281	427.762	11.311	988.189	
25/12/2021 05:00	3848400	0.279	427.997	11.311	988.06	
25/12/2021 06:00	3852000	0.277	428.165	11.26	987.776	
25/12/2021 07:00	3855600	0.278	428.05	11.26	987.999	
25/12/2021 08:00	3859200	0.274	428.467	11.311	987.591	
25/12/2021 09:00	3862800	0.294	426.497	11.311	988.699	
25/12/2021 10:00	3866400	0.291	426.866	11.311	988.33	
25/12/2021 11:00	3870000	0.276	428.294	11.26	988.294	
25/12/2021 12:00	3873600	0.279	428.039	11.311	988.235	
25/12/2021 13:00	3877200	0.293	426.597	11.26	987.727	
25/12/2021 14:00	3880800	0.284	427.493	11.311	987.595	
25/12/2021 15:00	3884400	0.274	428.46	11.311	987.597	

WTP-BH053						
Date and Time	Elapsed Time (Seconds)	Corrected Level Depth To Water (mbgl)	Corrected Pressure (mBar)	Temperature (C)	Barometric Pressure (mBar)	Manual Dip Reading (mbgl)
25/12/2021 16:00	3888000	0.288	427.088	11.311	987.569	
25/12/2021 17:00	3891600	0.282	427.691	11.26	988.034	
25/12/2021 18:00	3895200	0.284	427.474	11.311	988.045	
25/12/2021 19:00	3898800	0.294	426.524	11.311	988.78	
25/12/2021 20:00	3902400	0.289	427.003	11.26	988.722	
25/12/2021 21:00	3906000	0.289	427.045	11.26	988.68	
25/12/2021 22:00	3909600	0.296	426.308	11.311	988.456	
25/12/2021 23:00	3913200	0.299	426.081	11.311	988.899	
26/12/2021 00:00	3916800	0.283	427.642	11.26	988.514	
26/12/2021 01:00	3920400	0.304	425.498	11.26	988.934	
26/12/2021 02:00	3924000	0.302	425.786	11.208	989.176	
26/12/2021 03:00	3927600	0.302	425.76	11.26	989.642	
26/12/2021 04:00	3931200	0.29	426.869	11.26	989.719	
26/12/2021 05:00	3934800	0.289	426.986	11.311	989.719	
26/12/2021 06:00	3938400	0.308	425.127	11.26	990.06	
26/12/2021 07:00	3942000	0.306	425.34	11.311	990.61	
26/12/2021 08:00	3945600	0.291	426.837	11.311	990.622	
26/12/2021 09:00	3949200	0.294	426.501	11.311	991.066	
26/12/2021 10:00	3952800	0.289	427.009	11.26	991.519	
26/12/2021 11:00	3956400	0.287	427.206	11.26	991.861	
26/12/2021 12:00	3960000	0.294	426.485	11.26	991.72	
26/12/2021 13:00	3963600	0.304	425.524	11.26	991.387	
26/12/2021 14:00	3967200	0.308	425.15	11.26	991.654	
26/12/2021 15:00	3970800	0.307	425.219	11.26	991.045	
26/12/2021 16:00	3974400	0.298	426.117	11.208	991.216	
26/12/2021 17:00	3978000	0.301	425.829	11.26	991.189	
26/12/2021 18:00	3981600	0.312	424.763	11.208	990.953	
26/12/2021 19:00	3985200	0.312	424.784	11.26	990.51	
26/12/2021 20:00	3988800	0.322	423.796	11.208	989.872	
26/12/2021 21:00	3992400	0.31	424.921	11.26	989.619	
26/12/2021 22:00	3996000	0.317	424.306	11.26	989.048	
26/12/2021 23:00	3999600	0.31	424.978	11.208	988.69	
27/12/2021 00:00	4003200	0.302	425.786	11.208	988.205	
27/12/2021 01:00	4006800	0.305	425.484	11.26	987.331	
27/12/2021 02:00	4010400	0.296	426.323	11.26	986.06	
27/12/2021 03:00	4014000	0.295	426.403	11.26	985.549	
27/12/2021 04:00	4017600	0.289	426.972	11.208	984.648	
27/12/2021 05:00	4021200	0.28	427.91	11.26	984.043	
27/12/2021 06:00	4024800	0.299	426.007	11.26	983.467	
27/12/2021 07:00	4028400	0.302	425.748	11.208	982.422	
27/12/2021 08:00	4032000	0.291	426.812	11.26	981.799	
27/12/2021 09:00	4035600	0.299	426.032	11.208	982.462	
27/12/2021 10:00	4039200	0.296	426.298	11.26	981.989	
27/12/2021 11:00	4042800	0.298	426.128	11.26	981.728	
27/12/2021 12:00	4046400	0.297	426.224	11.26	980.339	

WTP-BH053						
Date and Time	Elapsed Time (Seconds)	Corrected Level Depth To Water (mbgl)	Corrected Pressure (mBar)	Temperature (C)	Barometric Pressure (mBar)	Manual Dip Reading (mbgl)
27/12/2021 13:00	4050000	0.289	427.051	11.208	979.503	
27/12/2021 14:00	4053600	0.296	426.329	11.208	979.363	
27/12/2021 15:00	4057200	0.282	427.698	11.208	978.748	
27/12/2021 16:00	4060800	0.287	427.168	11.208	980.033	
27/12/2021 17:00	4064400	0.29	426.911	11.26	980.083	
27/12/2021 18:00	4068000	0.283	427.587	11.208	980.476	
27/12/2021 19:00	4071600	0.292	426.77	11.26	981.625	
27/12/2021 20:00	4075200	0.281	427.8	11.208	981.125	
27/12/2021 21:00	4078800	0.287	427.219	11.208	981.275	
27/12/2021 22:00	4082400	0.286	427.307	11.208	981.618	
27/12/2021 23:00	4086000	0.285	427.361	11.208	982.211	
28/12/2021 00:00	4089600	0.293	426.669	11.26	981.834	
28/12/2021 01:00	4093200	0.282	427.669	11.208	981.364	
28/12/2021 02:00	4096800	0.28	427.849	11.208	980.321	
28/12/2021 03:00	4100400	0.277	428.18	11.157	980.521	
28/12/2021 04:00	4104000	0.287	427.206	11.26	980.758	
28/12/2021 05:00	4107600	0.3	425.894	11.208	981.738	
28/12/2021 06:00	4111200	0.287	427.234	11.208	982.662	
28/12/2021 07:00	4114800	0.286	427.327	11.26	984.518	
28/12/2021 08:00	4118400	0.295	426.45	11.208	987.11	
28/12/2021 09:00	4122000	0.295	426.474	11.208	989.135	
28/12/2021 10:00	4125600	0.299	426.076	11.208	990.179	
28/12/2021 11:00	4129200	0.299	426.06	11.208	991.596	
28/12/2021 12:00	4132800	0.3	425.947	11.157	992.778	
28/12/2021 13:00	4136400	0.306	425.386	11.208	993.133	
28/12/2021 14:00	4140000	0.3	425.935	11.208	993.661	
28/12/2021 15:00	4143600	0.312	424.729	11.157	994.319	
28/12/2021 16:00	4147200	0.312	424.79	11.208	994.483	
28/12/2021 17:00	4150800	0.322	423.744	11.208	995.314	
28/12/2021 18:00	4154400	0.315	424.459	11.208	995.137	
28/12/2021 19:00	4158000	0.325	423.468	11.157	994.611	
28/12/2021 20:00	4161600	0.31	424.972	11.157	994.292	
28/12/2021 21:00	4165200	0.323	423.655	11.157	994.855	
28/12/2021 22:00	4168800	0.312	424.767	11.157	993.85	
28/12/2021 23:00	4172400	0.33	422.978	11.157	993.376	
29/12/2021 00:00	4176000	0.324	423.621	11.208	992.526	
29/12/2021 01:00	4179600	0.328	423.149	11.157	992.019	
29/12/2021 02:00	4183200	0.327	423.308	11.157	990.783	
29/12/2021 03:00	4186800	0.321	423.833	11.157	989.503	
29/12/2021 04:00	4190400	0.328	423.208	11.105	987.424	
29/12/2021 05:00	4194000	0.312	424.749	11.157	985.245	
29/12/2021 06:00	4197600	0.313	424.691	11.157	984.117	
29/12/2021 07:00	4201200	0.313	424.657	11.157	985.014	
29/12/2021 08:00	4204800	0.325	423.521	11.208	986.806	
29/12/2021 09:00	4208400	0.325	423.488	11.157	988.769	

WTP-BH053						
Date and Time	Elapsed Time (Seconds)	Corrected Level Depth To Water (mbgl)	Corrected Pressure (mBar)	Temperature (C)	Barometric Pressure (mBar)	Manual Dip Reading (mbgl)
29/12/2021 10:00	4212000	0.329	423.062	11.105	991.02	
29/12/2021 11:00	4215600	0.327	423.304	11.208	992.412	
29/12/2021 12:00	4219200	0.324	423.582	11.208	993.32	
29/12/2021 13:00	4222800	0.324	423.622	11.105	994.124	
29/12/2021 14:00	4226400	0.336	422.425	11.157	994.252	
29/12/2021 15:00	4230000	0.337	422.298	11.208	993.849	
29/12/2021 16:00	4233600	0.339	422.162	11.208	994.308	
29/12/2021 17:00	4237200	0.335	422.548	11.157	994.56	
29/12/2021 18:00	4240800	0.343	421.689	11.105	994.44	
29/12/2021 19:00	4244400	0.342	421.795	11.157	994.882	
29/12/2021 20:00	4248000	0.337	422.322	11.208	994.041	
29/12/2021 21:00	4251600	0.338	422.213	11.157	994.249	
29/12/2021 22:00	4255200	0.345	421.544	11.157	995.025	
29/12/2021 23:00	4258800	0.338	422.2	11.157	994.693	
30/12/2021 00:00	4262400	0.347	421.323	11.105	995.022	
30/12/2021 01:00	4266000	0.35	420.999	11.157	995.032	
30/12/2021 02:00	4269600	0.357	420.383	11.105	995.962	
30/12/2021 03:00	4273200	0.349	421.185	11.105	996.022	
30/12/2021 04:00	4276800	0.35	421.052	11.208	997.144	
30/12/2021 05:00	4280400	0.36	420.047	11.157	997.816	
30/12/2021 06:00	4284000	0.349	421.162	11.157	997.455	
30/12/2021 07:00	4287600	0.356	420.481	11.157	997.706	
30/12/2021 08:00	4291200	0.349	421.139	11.157	998.018	
30/12/2021 09:00	4294800	0.361	419.99	11.105	999.373	
30/12/2021 10:00	4298400	0.357	420.386	11.157	999.633	
30/12/2021 11:00	4302000	0.366	419.514	11.157	999.642	
30/12/2021 12:00	4305600	0.351	420.982	11.157	998.929	
30/12/2021 13:00	4309200	0.361	419.945	11.157	999.75	
30/12/2021 14:00	4312800	0.354	420.645	11.157	998.296	
30/12/2021 15:00	4316400	0.363	419.77	11.157	998.847	
30/12/2021 16:00	4320000	0.353	420.723	11.105	997.885	
30/12/2021 17:00	4323600	0.361	419.95	11.105	997.796	
30/12/2021 18:00	4327200	0.375	418.592	11.105	998.4	
30/12/2021 19:00	4330800	0.357	420.342	11.157	997.197	
30/12/2021 20:00	4334400	0.363	419.81	11.105	997.505	
30/12/2021 21:00	4338000	0.361	419.987	11.157	996.583	
30/12/2021 22:00	4341600	0.365	419.531	11.157	996.823	
30/12/2021 23:00	4345200	0.363	419.737	11.157	996.402	
31/12/2021 00:00	4348800	0.362	419.857	11.105	995.841	
31/12/2021 01:00	4352400	0.363	419.807	11.157	996.331	
31/12/2021 02:00	4356000	0.364	419.63	11.105	996.823	
31/12/2021 03:00	4359600	0.364	419.692	11.157	996.662	
31/12/2021 04:00	4363200	0.361	419.94	11.105	996.943	
31/12/2021 05:00	4366800	0.366	419.441	11.157	997.344	
31/12/2021 06:00	4370400	0.37	419.121	11.105	998.517	

WTP-BH053						
Date and Time	Elapsed Time (Seconds)	Corrected Level Depth To Water (mbgl)	Corrected Pressure (mBar)	Temperature (C)	Barometric Pressure (mBar)	Manual Dip Reading (mbgl)
31/12/2021 07:00	4374000	0.36	420.099	11.105	999.049	
31/12/2021 08:00	4377600	0.368	419.285	11.105	1000.833	
31/12/2021 09:00	4381200	0.368	419.231	11.105	1001.856	
31/12/2021 10:00	4384800	0.366	419.517	11.105	1002.217	
31/12/2021 11:00	4388400	0.371	419.016	11.105	1003.688	
31/12/2021 12:00	4392000	0.373	418.774	11.157	1003.939	
31/12/2021 13:00	4395600	0.372	418.881	11.157	1004.263	
31/12/2021 14:00	4399200	0.374	418.647	11.105	1004.704	
31/12/2021 15:00	4402800	0.378	418.256	11.105	1004.341	
31/12/2021 16:00	4406400	0.384	417.669	11.105	1004.28	
31/12/2021 17:00	4410000	0.38	418.096	11.105	1003.638	
31/12/2021 18:00	4413600	0.376	418.503	11.105	1003.016	
31/12/2021 19:00	4417200	0.385	417.655	11.105	1003.217	
31/12/2021 20:00	4420800	0.378	418.297	11.105	1002.144	
31/12/2021 21:00	4424400	0.379	418.218	11.105	1001.252	
31/12/2021 22:00	4428000	0.38	418.066	11.105	1000.219	
31/12/2021 23:00	4431600	0.379	418.193	11.105	999.338	
01/01/2022 00:00	4435200	0.374	418.706	11.105	999.148	
01/01/2022 01:00	4438800	0.375	418.636	11.105	996.954	
01/01/2022 02:00	4442400	0.374	418.653	11.105	995.752	
01/01/2022 03:00	4446000	0.376	418.529	11.105	994.258	
01/01/2022 04:00	4449600	0.362	419.911	11.105	993.847	
01/01/2022 05:00	4453200	0.368	419.309	11.105	993.587	
01/01/2022 06:00	4456800	0.369	419.183	11.105	995.33	
01/01/2022 07:00	4460400	0.363	419.781	11.157	996.573	
01/01/2022 08:00	4464000	0.36	420.096	11.105	997.219	
01/01/2022 09:00	4467600	0.363	419.799	11.105	998.593	
01/01/2022 10:00	4471200	0.362	419.83	11.105	998.994	
01/01/2022 11:00	4474800	0.363	419.77	11.157	999.602	
01/01/2022 12:00	4478400	0.361	419.918	11.054	999.328	
01/01/2022 13:00	4482000	0.363	419.779	11.105	999.368	
01/01/2022 14:00	4485600	0.357	420.323	11.105	998.716	
01/01/2022 15:00	4489200	0.365	419.603	11.157	999.338	
01/01/2022 16:00	4492800	0.365	419.608	11.105	999.97	
01/01/2022 17:00	4496400	0.361	419.998	11.105	1000.228	
01/01/2022 18:00	4500000	0.358	420.294	11.105	1000.578	
01/01/2022 19:00	4503600	0.363	419.785	11.105	1000.44	
01/01/2022 20:00	4507200	0.361	419.925	11.054	1000.723	
01/01/2022 21:00	4510800	0.364	419.694	11.105	1000.531	
01/01/2022 22:00	4514400	0.356	420.434	11.105	1000.006	
01/01/2022 23:00	4518000	0.359	420.176	11.054	1000.04	
02/01/2022 00:00	4521600	0.36	420.072	11.157	999.516	
02/01/2022 01:00	4525200	0.357	420.371	11.105	998.776	
02/01/2022 02:00	4528800	0.35	421.002	11.105	998.145	
02/01/2022 03:00	4532400	0.365	419.566	11.105	998.18	

WTP-BH053						
Date and Time	Elapsed Time (Seconds)	Corrected Level Depth To Water (mbgl)	Corrected Pressure (mBar)	Temperature (C)	Barometric Pressure (mBar)	Manual Dip Reading (mbgl)
02/01/2022 04:00	4536000	0.352	420.844	11.105	997.765	
02/01/2022 05:00	4539600	0.357	420.311	11.105	997.65	
02/01/2022 06:00	4543200	0.355	420.568	11.105	997.071	
02/01/2022 07:00	4546800	0.361	419.971	11.105	997.128	
02/01/2022 08:00	4550400	0.351	420.942	11.054	996.256	
02/01/2022 09:00	4554000	0.356	420.418	11.105	997.328	
02/01/2022 10:00	4557600	0.349	421.101	11.157	997.085	
02/01/2022 11:00	4561200	0.359	420.189	11.105	997.126	
02/01/2022 12:00	4564800	0.354	420.628	11.105	996.471	
02/01/2022 13:00	4568400	0.362	419.899	11.105	996.554	
02/01/2022 14:00	4572000	0.351	420.921	11.105	996.825	
02/01/2022 15:00	4575600	0.357	420.345	11.054	996.96	
02/01/2022 16:00	4579200	0.35	421.049	11.105	997.56	
02/01/2022 17:00	4582800	0.345	421.492	11.054	997.861	
02/01/2022 18:00	4586400	0.344	421.646	11.105	998.041	
02/01/2022 19:00	4590000	0.36	420.105	11.105	998.395	
02/01/2022 20:00	4593600	0.358	420.304	11.105	999.059	
02/01/2022 21:00	4597200	0.359	420.13	11.054	999.223	
02/01/2022 22:00	4600800	0.344	421.613	11.054	999.681	
02/01/2022 23:00	4604400	0.355	420.569	11.054	999.323	
03/01/2022 00:00	4608000	0.349	421.177	11.105	999.695	
03/01/2022 01:00	4611600	0.346	421.461	11.105	999.411	
03/01/2022 02:00	4615200	0.353	420.773	11.105	999.668	
03/01/2022 03:00	4618800	0.347	421.321	11.054	999.111	
03/01/2022 04:00	4622400	0.347	421.299	11.054	998.917	
03/01/2022 05:00	4626000	0.35	421.065	11.054	998.073	
03/01/2022 06:00	4629600	0.342	421.858	11.105	998.26	
03/01/2022 07:00	4633200	0.349	421.11	11.105	997.93	
03/01/2022 08:00	4636800	0.347	421.342	11.054	997.472	
03/01/2022 09:00	4640400	0.351	420.957	11.054	998.073	
03/01/2022 10:00	4644000	0.347	421.366	11.054	997.88	
03/01/2022 11:00	4647600	0.345	421.574	11.054	997.672	
03/01/2022 12:00	4651200	0.35	421.029	11.054	997.355	
03/01/2022 13:00	4654800	0.35	421.06	11.105	996.794	
03/01/2022 14:00	4658400	0.348	421.197	11.054	996.109	
03/01/2022 15:00	4662000	0.341	421.958	11.054	995.241	
03/01/2022 16:00	4665600	0.34	422.013	11.054	993.999	
03/01/2022 17:00	4669200	0.34	422.03	11.054	993.444	
03/01/2022 18:00	4672800	0.33	422.954	11.054	992.628	
03/01/2022 19:00	4676400	0.34	421.995	11.054	993.155	
03/01/2022 20:00	4680000	0.349	421.169	11.054	994.844	
03/01/2022 21:00	4683600	0.346	421.388	11.054	997.32	
03/01/2022 22:00	4687200	0.348	421.229	11.105	998.889	
03/01/2022 23:00	4690800	0.348	421.217	11.054	999.862	
04/01/2022 00:00	4694400	0.345	421.557	11.054	1000.707	

WTP-BH053						
Date and Time	Elapsed Time (Seconds)	Corrected Level Depth To Water (mbgl)	Corrected Pressure (mBar)	Temperature (C)	Barometric Pressure (mBar)	Manual Dip Reading (mbgl)
04/01/2022 01:00	4698000	0.342	421.799	11.054	1001.328	
04/01/2022 02:00	4701600	0.338	422.233	11.002	1001.208	
04/01/2022 03:00	4705200	0.342	421.844	11.002	1002.136	
04/01/2022 04:00	4708800	0.345	421.544	11.054	1002.229	
04/01/2022 05:00	4712400	0.355	420.582	11.054	1003.622	
04/01/2022 06:00	4716000	0.348	421.257	11.002	1004.016	
04/01/2022 07:00	4719600	0.345	421.552	11.054	1004.7	
04/01/2022 08:00	4723200	0.345	421.508	11.002	1004.951	
04/01/2022 09:00	4726800	0.351	420.937	11.054	1006.392	
04/01/2022 10:00	4730400	0.346	421.441	11.054	1006.858	
04/01/2022 11:00	4734000	0.341	421.872	11.054	1007.074	
04/01/2022 12:00	4737600	0.354	420.649	11.054	1007.543	
04/01/2022 13:00	4741200	0.359	420.175	11.054	1008.125	
04/01/2022 14:00	4744800	0.36	420.091	11.054	1008.101	
04/01/2022 15:00	4748400	0.365	419.526	11.002	1007.902	
04/01/2022 16:00	4752000	0.361	419.965	11.054	1008.443	
04/01/2022 17:00	4755600	0.357	420.333	11.054	1008.506	
04/01/2022 18:00	4759200	0.368	419.276	11.054	1009.024	
04/01/2022 19:00	4762800	0.367	419.357	11.105	1009.275	
04/01/2022 20:00	4766400	0.374	418.736	11.054	1010.103	
04/01/2022 21:00	4770000	0.368	419.285	11.054	1010.2	
04/01/2022 22:00	4773600	0.377	418.385	11.054	1010.669	
04/01/2022 23:00	4777200	0.366	419.471	11.002	1010.867	
05/01/2022 00:00	4780800	0.375	418.545	10.951	1010.922	
05/01/2022 01:00	4784400	0.371	418.975	11.002	1010.717	
05/01/2022 02:00	4788000	0.372	418.877	11.054	1010.393	
05/01/2022 03:00	4791600	0.384	417.683	11.054	1011.479	
05/01/2022 04:00	4795200	0.377	418.39	11.054	1011.634	
05/01/2022 05:00	4798800	0.376	418.477	11.105	1011.987	
05/01/2022 06:00	4802400	0.379	418.172	11.002	1012.382	
05/01/2022 07:00	4806000	0.382	417.905	11.002	1013.08	
05/01/2022 08:00	4809600	0.381	418.043	11.002	1013.48	
05/01/2022 09:00	4813200	0.385	417.606	11.002	1014.78	
05/01/2022 10:00	4816800	0.385	417.562	11.002	1015.039	
05/01/2022 11:00	4820400	0.385	417.617	11.002	1015.523	
05/01/2022 12:00	4824000	0.389	417.217	11.054	1015.717	
05/01/2022 13:00	4827600	0.387	417.394	11.054	1015.756	
05/01/2022 14:00	4831200	0.384	417.677	11.002	1015.248	
05/01/2022 15:00	4834800	0.387	417.399	11.002	1015.418	
05/01/2022 16:00	4838400	0.386	417.518	11.002	1015.514	
05/01/2022 17:00	4842000	0.393	416.844	11.002	1015.973	
05/01/2022 18:00	4845600	0.4	416.173	11.002	1016.212	
05/01/2022 19:00	4849200	0.389	417.194	11.002	1015.839	
05/01/2022 20:00	4852800	0.393	416.783	11.054	1015.828	
05/01/2022 21:00	4856400	0.403	415.862	11.002	1015.123	

WTP-BH053						
Date and Time	Elapsed Time (Seconds)	Corrected Level Depth To Water (mbgl)	Corrected Pressure (mBar)	Temperature (C)	Barometric Pressure (mBar)	Manual Dip Reading (mbgl)
05/01/2022 22:00	4860000	0.4	416.186	11.054	1014.269	
05/01/2022 23:00	4863600	0.401	416.003	11.002	1013.473	
06/01/2022 00:00	4867200	0.39	417.091	11.054	1011.748	
06/01/2022 01:00	4870800	0.387	417.441	11.002	1009.987	
06/01/2022 02:00	4874400	0.385	417.576	11.002	1009.421	
06/01/2022 03:00	4878000	0.387	417.391	11.002	1007.667	
06/01/2022 04:00	4881600	0.385	417.566	11.002	1005.12	
06/01/2022 05:00	4885200	0.378	418.319	11.002	1004.367	
06/01/2022 06:00	4888800	0.374	418.706	11.002	1001.717	
06/01/2022 07:00	4892400	0.377	418.442	11.002	1000.04	
06/01/2022 08:00	4896000	0.373	418.79	11.002	998.507	
06/01/2022 09:00	4899600	0.363	419.761	11.002	999.261	
06/01/2022 10:00	4903200	0.362	419.857	10.951	998.94	
06/01/2022 11:00	4906800	0.362	419.896	11.002	998.91	
06/01/2022 12:00	4910400	0.36	420.024	10.951	999.527	
06/01/2022 13:00	4914000	0.363	419.746	10.951	999.589	
06/01/2022 14:00	4917600	0.36	420.066	11.002	999.925	
06/01/2022 15:00	4921200	0.355	420.545	10.951	1000.515	
06/01/2022 16:00	4924800	0.355	420.562	11.002	1000.184	
06/01/2022 17:00	4928400	0.356	420.417	11.002	1000.544	
06/01/2022 18:00	4932000	0.352	420.873	10.951	1001.158	
06/01/2022 19:00	4935600	0.348	421.218	10.951	1001.136	
06/01/2022 20:00	4939200	0.349	421.14	11.002	1001.546	
06/01/2022 21:00	4942800	0.34	421.993	10.951	1001.439	
06/01/2022 22:00	4946400	0.361	419.987	11.002	1002.375	
06/01/2022 23:00	4950000	0.346	421.4	10.951	1002.355	
07/01/2022 00:00	4953600	0.347	421.373	10.951	1002.705	
07/01/2022 01:00	4957200	0.345	421.481	10.899	1002.696	
07/01/2022 02:00	4960800	0.345	421.518	11.002	1002.246	
07/01/2022 03:00	4964400	0.345	421.565	10.951	1003.591	
07/01/2022 04:00	4968000	0.345	421.554	10.951	1003.494	
07/01/2022 05:00	4971600	0.347	421.363	10.951	1003.685	
07/01/2022 06:00	4975200	0.348	421.202	10.951	1004.277	
07/01/2022 07:00	4978800	0.343	421.754	11.002	1003.627	
07/01/2022 08:00	4982400	0.334	422.619	10.951	1003.938	
07/01/2022 09:00	4986000	0.335	422.466	10.951	1004.306	
07/01/2022 10:00	4989600	0.328	423.151	10.951	1003.837	
07/01/2022 11:00	4993200	0.337	422.33	11.002	1003.913	
07/01/2022 12:00	4996800	0.325	423.504	10.951	1004.669	
07/01/2022 13:00	5000400	0.347	421.379	10.951	1006.256	
07/01/2022 14:00	5004000	0.333	422.717	10.951	1006.212	
07/01/2022 15:00	5007600	0.337	422.295	11.002	1006.642	
07/01/2022 16:00	5011200	0.341	421.884	10.951	1006.936	
07/01/2022 17:00	5014800	0.347	421.332	10.951	1007.596	
07/01/2022 18:00	5018400	0.346	421.464	10.951	1007.68	

WTP-BH053						
Date and Time	Elapsed Time (Seconds)	Corrected Level Depth To Water (mbgl)	Corrected Pressure (mBar)	Temperature (C)	Barometric Pressure (mBar)	Manual Dip Reading (mbgl)
07/01/2022 19:00	5022000	0.336	422.404	10.899	1007.485	
07/01/2022 20:00	5025600	0.336	422.375	10.899	1006.867	
07/01/2022 21:00	5029200	0.342	421.785	10.899	1006.595	
07/01/2022 22:00	5032800	0.336	422.432	10.899	1004.978	
07/01/2022 23:00	5036400	0.329	423.115	10.951	1003.55	
08/01/2022 00:00	5040000	0.339	422.118	10.951	1002.498	
08/01/2022 01:00	5043600	0.334	422.59	10.899	1000.509	
08/01/2022 02:00	5047200	0.315	424.516	10.951	998.053	
08/01/2022 03:00	5050800	0.33	423.031	10.951	996.736	
08/01/2022 04:00	5054400	0.32	423.979	10.951	995.033	
08/01/2022 05:00	5058000	0.321	423.851	10.951	994.299	
08/01/2022 06:00	5061600	0.333	422.689	10.951	992.659	
08/01/2022 07:00	5065200	0.324	423.567	10.951	992.536	
08/01/2022 08:00	5068800	0.323	423.653	10.899	992.332	
08/01/2022 09:00	5072400	0.317	424.232	10.899	992.292	
08/01/2022 10:00	5076000	0.318	424.178	10.951	992.247	
08/01/2022 11:00	5079600	0.316	424.411	10.899	992.436	
08/01/2022 12:00	5083200	0.313	424.631	10.951	992.441	
08/01/2022 13:00	5086800	0.31	424.924	10.951	992.58	
08/01/2022 14:00	5090400	0.308	425.107	10.951	992.504	
08/01/2022 15:00	5094000	0.309	425.014	10.899	993.019	
08/01/2022 16:00	5097600	0.315	424.476	10.899	993.558	
08/01/2022 17:00	5101200	0.318	424.137	10.951	994.552	
08/01/2022 18:00	5104800	0.308	425.189	10.951	994.901	
08/01/2022 19:00	5108400	0.306	425.35	10.899	994.947	
08/01/2022 20:00	5112000	0.307	425.25	10.899	994.939	
08/01/2022 21:00	5115600	0.302	425.7	10.951	995.576	
08/01/2022 22:00	5119200	0.304	425.579	10.899	994.718	
08/01/2022 23:00	5122800	0.31	424.979	10.899	995.749	
09/01/2022 00:00	5126400	0.31	424.998	10.899	995.945	
09/01/2022 01:00	5130000	0.321	423.849	10.951	996.241	
09/01/2022 02:00	5133600	0.313	424.705	10.899	996.131	
09/01/2022 03:00	5137200	0.297	426.212	10.951	996.034	
09/01/2022 04:00	5140800	0.297	426.226	10.899	996.441	
09/01/2022 05:00	5144400	0.291	426.777	10.899	996.753	
09/01/2022 06:00	5148000	0.307	425.239	10.951	997.222	
09/01/2022 07:00	5151600	0.312	424.799	10.951	996.585	
09/01/2022 08:00	5155200	0.299	426.015	10.951	997.093	
09/01/2022 09:00	5158800	0.302	425.701	10.899	997.506	
09/01/2022 10:00	5162400	0.3	425.89	10.951	997.433	
09/01/2022 11:00	5166000	0.301	425.817	10.899	997.497	
09/01/2022 12:00	5169600	0.296	426.325	10.951	997.106	
09/01/2022 13:00	5173200	0.304	425.541	10.951	997.675	
09/01/2022 14:00	5176800	0.298	426.164	10.899	997.689	
09/01/2022 15:00	5180400	0.306	425.392	10.899	998.246	

WTP-BH053						
Date and Time	Elapsed Time (Seconds)	Corrected Level Depth To Water (mbgl)	Corrected Pressure (mBar)	Temperature (C)	Barometric Pressure (mBar)	Manual Dip Reading (mbgl)
09/01/2022 16:00	5184000	0.307	425.236	10.899	998.833	
09/01/2022 17:00	5187600	0.305	425.464	10.899	999.251	
09/01/2022 18:00	5191200	0.311	424.862	10.899	999.745	
09/01/2022 19:00	5194800	0.315	424.511	10.899	999.99	
09/01/2022 20:00	5198400	0.312	424.768	10.848	1000.477	
09/01/2022 21:00	5202000	0.308	425.192	10.899	1000.709	
09/01/2022 22:00	5205600	0.315	424.44	10.848	1001.991	
09/01/2022 23:00	5209200	0.307	425.292	10.899	1002.011	
10/01/2022 00:00	5212800	0.315	424.506	10.899	1002.581	
10/01/2022 01:00	5216400	0.318	424.138	10.899	1003.596	
10/01/2022 02:00	5220000	0.297	426.263	10.899	1002.871	
10/01/2022 03:00	5223600	0.31	424.992	10.899	1003.388	
10/01/2022 04:00	5227200	0.31	424.967	10.899	1003.737	
10/01/2022 05:00	5230800	0.315	424.467	10.848	1003.904	
10/01/2022 06:00	5234400	0.316	424.373	10.899	1004.33	
10/01/2022 07:00	5238000	0.335	422.492	10.899	1005.349	
10/01/2022 08:00	5241600	0.33	422.973	10.899	1005.299	
10/01/2022 09:00	5245200	0.343	421.691	10.899	1006.042	
10/01/2022 10:00	5248800	0.332	422.761	10.899	1007.021	
10/01/2022 11:00	5252400	0.33	422.973	10.899	1007.023	
10/01/2022 12:00	5256000	0.326	423.396	10.848	1007.238	
10/01/2022 13:00	5259600	0.324	423.558	10.899	1007.516	
10/01/2022 14:00	5263200	0.334	422.564	10.899	1008.187	
10/01/2022 15:00	5266800	0.344	421.626	10.899	1009.017	
10/01/2022 16:00	5270400	0.338	422.251	10.848	1010.323	
10/01/2022 17:00	5274000	0.336	422.431	10.848	1011.544	
10/01/2022 18:00	5277600	0.34	422.057	10.848	1013.319	
10/01/2022 19:00	5281200	0.342	421.779	10.848	1014.136	
10/01/2022 20:00	5284800	0.351	420.973	10.848	1014.726	
10/01/2022 21:00	5288400	0.359	420.17	10.899	1016.293	
10/01/2022 22:00	5292000	0.348	421.265	10.899	1017.245	
10/01/2022 23:00	5295600	0.362	419.895	10.848	1018.067	
11/01/2022 00:00	5299200	0.361	419.919	10.899	1018.807	
11/01/2022 01:00	5302800	0.369	419.188	10.848	1019.744	
11/01/2022 02:00	5306400	0.364	419.623	10.848	1020.064	
11/01/2022 03:00	5310000	0.375	418.551	10.899	1020.606	
11/01/2022 04:00	5313600	0.377	418.381	10.848	1021.737	
11/01/2022 05:00	5317200	0.374	418.692	10.848	1021.749	
11/01/2022 06:00	5320800	0.378	418.301	10.848	1022.787	
11/01/2022 07:00	5324400	0.383	417.787	10.848	1023.409	
11/01/2022 08:00	5328000	0.389	417.243	10.848	1024.383	
11/01/2022 09:00	5331600	0.387	417.435	10.848	1025.377	
11/01/2022 10:00	5335200	0.389	417.212	10.848	1026.462	
11/01/2022 11:00	5338800	0.4	416.139	10.899	1027.544	
11/01/2022 12:00	5342400	0.393	416.799	10.848	1027.306	

WTP-BH053						
Date and Time	Elapsed Time (Seconds)	Corrected Level Depth To Water (mbgl)	Corrected Pressure (mBar)	Temperature (C)	Barometric Pressure (mBar)	Manual Dip Reading (mbgl)
11/01/2022 13:00	5346000	0.396	416.537	10.899	1027.577	
11/01/2022 14:00	5349600	0.398	416.297	10.848	1027.593	
11/01/2022 15:00	5353200	0.401	416.022	10.899	1027.985	
11/01/2022 16:00	5356800	0.404	415.783	10.848	1028.645	
11/01/2022 17:00	5360400	0.4	416.124	10.848	1029.275	
11/01/2022 18:00	5364000	0.411	415.105	10.796	1030.392	
11/01/2022 19:00	5367600	0.415	414.663	10.848	1031.058	
11/01/2022 20:00	5371200	0.421	414.079	10.848	1031.858	
11/01/2022 21:00	5374800	0.426	413.603	10.848	1032.981	
11/01/2022 22:00	5378400	0.419	414.278	10.848	1033.06	
11/01/2022 23:00	5382000	0.432	413.025	10.848	1033.99	
12/01/2022 00:00	5385600	0.426	413.576	10.848	1033.87	
12/01/2022 01:00	5389200	0.429	413.29	10.848	1034.155	
12/01/2022 02:00	5392800	0.428	413.408	10.796	1034.244	
12/01/2022 03:00	5396400	0.435	412.678	10.848	1035.091	
12/01/2022 04:00	5400000	0.429	413.328	10.848	1035.087	
12/01/2022 05:00	5403600	0.441	412.143	10.848	1035.734	
12/01/2022 06:00	5407200	0.443	411.897	10.848	1035.98	
12/01/2022 07:00	5410800	0.444	411.786	10.848	1036.737	
12/01/2022 08:00	5414400	0.433	412.905	10.796	1036.687	
12/01/2022 09:00	5418000	0.439	412.308	10.796	1037.391	
12/01/2022 10:00	5421600	0.439	412.322	10.899	1037.503	
12/01/2022 11:00	5425200	0.435	412.704	10.848	1037.651	
12/01/2022 12:00	5428800	0.436	412.649	10.848	1037.059	
12/01/2022 13:00	5432400	0.437	412.503	10.899	1036.783	
12/01/2022 14:00	5436000	0.445	411.723	10.848	1036.262	
12/01/2022 15:00	5439600	0.439	412.33	10.848	1035.869	
12/01/2022 16:00	5443200	0.441	412.129	10.796	1035.847	
12/01/2022 17:00	5446800	0.435	412.683	10.848	1036.164	
12/01/2022 18:00	5450400	0.448	411.464	10.848	1036.843	
12/01/2022 19:00	5454000	0.44	412.217	10.848	1036.629	
12/01/2022 20:00	5457600	0.446	411.636	10.848	1036.995	
12/01/2022 21:00	5461200	0.44	412.204	10.848	1037.181	
12/01/2022 22:00	5464800	0.445	411.692	10.796	1037.361	
12/01/2022 23:00	5468400	0.443	411.95	10.848	1036.897	
13/01/2022 00:00	5472000	0.44	412.262	10.848	1037.339	
13/01/2022 01:00	5475600	0.444	411.821	10.848	1037.133	
13/01/2022 02:00	5479200	0.44	412.183	10.796	1036.977	
13/01/2022 03:00	5482800	0.445	411.735	10.848	1037.327	
13/01/2022 04:00	5486400	0.445	411.779	10.796	1036.627	
13/01/2022 05:00	5490000	0.44	412.265	10.848	1036.689	
13/01/2022 06:00	5493600	0.435	412.708	10.744	1035.797	
13/01/2022 07:00	5497200	0.425	413.65	10.796	1036.157	
13/01/2022 08:00	5500800	0.44	412.191	10.848	1036.117	
13/01/2022 09:00	5504400	0.437	412.564	10.848	1036.175	

WTP-BH053						
Date and Time	Elapsed Time (Seconds)	Corrected Level Depth To Water (mbgl)	Corrected Pressure (mBar)	Temperature (C)	Barometric Pressure (mBar)	Manual Dip Reading (mbgl)
13/01/2022 10:00	5508000	0.442	412.039	10.796	1036.69	
13/01/2022 11:00	5511600	0.432	413.033	10.796	1036.235	
13/01/2022 12:00	5515200	0.424	413.784	10.848	1035.602	
13/01/2022 13:00	5518800	0.439	412.36	10.796	1035.83	
13/01/2022 14:00	5522400	0.426	413.601	10.796	1035.344	
13/01/2022 15:00	5526000	0.438	412.447	10.796	1035.097	
13/01/2022 16:00	5529600	0.429	413.325	10.796	1034.866	
13/01/2022 17:00	5533200	0.421	414.112	10.796	1034.402	
13/01/2022 18:00	5536800	0.414	414.797	10.848	1033.726	
13/01/2022 19:00	5540400	0.424	413.792	10.848	1033.654	
13/01/2022 20:00	5544000	0.419	414.295	10.848	1033.905	
13/01/2022 21:00	5547600	0.421	414.067	10.848	1033.81	
13/01/2022 22:00	5551200	0.414	414.793	10.796	1033.721	
13/01/2022 23:00	5554800	0.421	414.126	10.848	1033.966	
14/01/2022 00:00	5558400	0.409	415.252	10.796	1033.369	
14/01/2022 01:00	5562000	0.418	414.385	10.796	1033.052	
14/01/2022 02:00	5565600	0.419	414.301	10.796	1032.489	
14/01/2022 03:00	5569200	0.414	414.739	10.796	1032.267	
14/01/2022 04:00	5572800	0.405	415.612	10.796	1031.609	
14/01/2022 05:00	5576400	0.404	415.763	10.796	1031.243	
14/01/2022 06:00	5580000	0.412	415.003	10.796	1031.032	
14/01/2022 07:00	5583600	0.407	415.487	10.796	1031.087	
14/01/2022 08:00	5587200	0.405	415.631	10.848	1031.383	
14/01/2022 09:00	5590800	0.397	416.474	10.693	1030.836	
14/01/2022 10:00	5594400	0.396	416.508	10.744	1030.811	
14/01/2022 11:00	5598000	0.395	416.614	10.796	1030.068	
14/01/2022 12:00	5601600	0.388	417.294	10.796	1029.712	
14/01/2022 13:00	5605200	0.391	417.005	10.796	1029.03	
14/01/2022 14:00	5608800	0.39	417.145	10.796	1028.352	
14/01/2022 15:00	5612400	0.386	417.486	10.744	1027.248	
14/01/2022 16:00	5616000	0.391	417.038	10.796	1026.735	
14/01/2022 17:00	5619600	0.385	417.602	10.796	1025.632	
14/01/2022 18:00	5623200	0.383	417.82	10.744	1025.944	
14/01/2022 19:00	5626800	0.384	417.69	10.744	1025.75	
14/01/2022 20:00	5630400	0.383	417.796	10.744	1024.998	
14/01/2022 21:00	5634000	0.385	417.621	10.796	1024.858	
14/01/2022 22:00	5637600	0.375	418.628	10.796	1024.066	
14/01/2022 23:00	5641200	0.369	419.165	10.744	1023.198	
15/01/2022 00:00	5644800	0.37	419.094	10.796	1022.416	
15/01/2022 01:00	5648400	0.363	419.721	10.796	1021.358	
15/01/2022 02:00	5652000	0.365	419.535	10.796	1020.789	
15/01/2022 03:00	5655600	0.364	419.694	10.744	1020.405	
15/01/2022 04:00	5659200	0.348	421.245	10.796	1019.079	
15/01/2022 05:00	5662800	0.358	420.286	10.744	1018.628	
15/01/2022 06:00	5666400	0.355	420.54	10.744	1018.482	

WTP-BH053						
Date and Time	Elapsed Time (Seconds)	Corrected Level Depth To Water (mbgl)	Corrected Pressure (mBar)	Temperature (C)	Barometric Pressure (mBar)	Manual Dip Reading (mbgl)
15/01/2022 07:00	5670000	0.358	420.274	10.744	1018.532	
15/01/2022 08:00	5673600	0.356	420.462	10.744	1018.236	
15/01/2022 09:00	5677200	0.347	421.308	10.693	1017.489	
15/01/2022 10:00	5680800	0.352	420.874	10.744	1017.609	
15/01/2022 11:00	5684400	0.334	422.577	10.693	1016.975	
15/01/2022 12:00	5688000	0.336	422.401	10.744	1016.944	
15/01/2022 13:00	5691600	0.33	422.971	10.744	1016.267	
15/01/2022 14:00	5695200	0.33	423.029	10.796	1015.679	
15/01/2022 15:00	5698800	0.333	422.678	10.796	1015.275	
15/01/2022 16:00	5702400	0.333	422.656	10.744	1015.288	
15/01/2022 17:00	5706000	0.33	423.033	10.744	1015.234	
15/01/2022 18:00	5709600	0.324	423.6	10.744	1015.314	
15/01/2022 19:00	5713200	0.326	423.396	10.796	1015.635	
15/01/2022 20:00	5716800	0.323	423.684	10.744	1015.338	
15/01/2022 21:00	5720400	0.322	423.827	10.744	1015.411	
15/01/2022 22:00	5724000	0.327	423.326	10.744	1016.342	
15/01/2022 23:00	5727600	0.322	423.743	10.744	1016.787	
16/01/2022 00:00	5731200	0.32	423.972	10.693	1017.304	
16/01/2022 01:00	5734800	0.327	423.281	10.693	1017.779	
16/01/2022 02:00	5738400	0.319	424.07	10.744	1017.323	
16/01/2022 03:00	5742000	0.318	424.157	10.693	1019.058	
16/01/2022 04:00	5745600	0.331	422.904	10.744	1019.782	
16/01/2022 05:00	5749200	0.327	423.255	10.744	1019.754	
16/01/2022 06:00	5752800	0.327	423.34	10.693	1020.09	
16/01/2022 07:00	5756400	0.325	423.508	10.744	1021.549	
16/01/2022 08:00	5760000	0.32	423.998	10.693	1023.096	
16/01/2022 09:00	5763600	0.339	422.084	10.693	1024.364	
16/01/2022 10:00	5767200	0.332	422.843	10.693	1025.33	
16/01/2022 11:00	5770800	0.331	422.904	10.693	1026.561	
16/01/2022 12:00	5774400	0.333	422.71	10.744	1026.98	
16/01/2022 13:00	5778000	0.334	422.587	10.744	1027.103	
16/01/2022 14:00	5781600	0.343	421.719	10.744	1027.432	
16/01/2022 15:00	5785200	0.346	421.433	10.693	1027.925	
16/01/2022 16:00	5788800	0.339	422.151	10.744	1028.185	
16/01/2022 17:00	5792400	0.35	420.998	10.693	1029.006	
16/01/2022 18:00	5796000	0.353	420.769	10.693	1030.204	
16/01/2022 19:00	5799600	0.348	421.224	10.744	1031.16	
16/01/2022 20:00	5803200	0.353	420.77	10.693	1031.605	
16/01/2022 21:00	5806800	0.357	420.398	10.693	1031.869	
16/01/2022 22:00	5810400	0.363	419.788	10.744	1032.596	
16/01/2022 23:00	5814000	0.362	419.869	10.693	1032.828	
17/01/2022 00:00	5817600	0.368	419.315	10.693	1033.168	
17/01/2022 01:00	5821200	0.367	419.415	10.744	1033.615	
17/01/2022 02:00	5824800	0.366	419.488	10.693	1033.209	
17/01/2022 03:00	5828400	0.367	419.371	10.693	1033.757	

WTP-BH053						
Date and Time	Elapsed Time (Seconds)	Corrected Level Depth To Water (mbgl)	Corrected Pressure (mBar)	Temperature (C)	Barometric Pressure (mBar)	Manual Dip Reading (mbgl)
17/01/2022 04:00	5832000	0.377	418.39	10.693	1033.554	
17/01/2022 05:00	5835600	0.376	418.464	10.693	1033.803	
17/01/2022 06:00	5839200	0.377	418.427	10.693	1033.301	
17/01/2022 07:00	5842800	0.378	418.327	10.693	1033.401	
17/01/2022 08:00	5846400	0.38	418.112	10.693	1033.401	
17/01/2022 09:00	5850000	0.382	417.922	10.744	1034.354	
17/01/2022 10:00	5853600	0.391	417.062	10.693	1034.558	
17/01/2022 11:00	5857200	0.38	418.069	10.693	1034.306	
17/01/2022 12:00	5860800	0.392	416.883	10.693	1034.413	
17/01/2022 13:00	5864400	0.391	416.999	10.641	1033.642	
17/01/2022 14:00	5868000	0.39	417.134	10.693	1033.301	
17/01/2022 15:00	5871600	0.392	416.969	10.693	1032.604	
17/01/2022 16:00	5875200	0.391	417.021	10.693	1032.552	
17/01/2022 17:00	5878800	0.393	416.834	10.641	1031.76	
17/01/2022 18:00	5882400	0.389	417.251	10.693	1031.675	
17/01/2022 19:00	5886000	0.386	417.467	10.693	1031.028	
17/01/2022 20:00	5889600	0.389	417.263	10.693	1031.34	
17/01/2022 21:00	5893200	0.386	417.518	10.693	1030.978	
17/01/2022 22:00	5896800	0.393	416.837	10.693	1030.688	
17/01/2022 23:00	5900400	0.39	417.075	10.693	1030.667	
18/01/2022 00:00	5904000	0.397	416.448	10.641	1030.853	
18/01/2022 01:00	5907600	0.381	417.958	10.641	1029.773	
18/01/2022 02:00	5911200	0.39	417.128	10.693	1029.428	
18/01/2022 03:00	5914800	0.385	417.623	10.641	1028.923	
18/01/2022 04:00	5918400	0.393	416.827	10.641	1028.642	
18/01/2022 05:00	5922000	0.387	417.39	10.693	1027.657	
18/01/2022 06:00	5925600	0.383	417.787	10.693	1027.368	
18/01/2022 07:00	5929200	0.382	417.916	10.693	1027.023	
18/01/2022 08:00	5932800	0.383	417.819	10.693	1027.012	
18/01/2022 09:00	5936400	0.386	417.505	10.693	1027.111	
18/01/2022 10:00	5940000	0.388	417.34	10.693	1027.061	
18/01/2022 11:00	5943600	0.377	418.365	10.641	1027.211	
18/01/2022 12:00	5947200	0.378	418.325	10.589	1026.704	
18/01/2022 13:00	5950800	0.382	417.942	10.641	1025.696	
18/01/2022 14:00	5954400	0.376	418.536	10.693	1025.326	
18/01/2022 15:00	5958000	0.369	419.197	10.641	1024.764	
18/01/2022 16:00	5961600	0.382	417.944	10.641	1024.938	
18/01/2022 17:00	5965200	0.378	418.31	10.641	1024.788	
18/01/2022 18:00	5968800	0.369	419.14	10.693	1024.721	
18/01/2022 19:00	5972400	0.376	418.478	10.693	1025.384	
18/01/2022 20:00	5976000	0.373	418.795	10.641	1024.735	
18/01/2022 21:00	5979600	0.372	418.923	10.641	1024.283	
18/01/2022 22:00	5983200	0.376	418.477	10.641	1024.082	
18/01/2022 23:00	5986800	0.376	418.481	10.693	1024.627	
19/01/2022 00:00	5990400	0.368	419.297	10.641	1024.125	

WTP-BH053						
Date and Time	Elapsed Time (Seconds)	Corrected Level Depth To Water (mbgl)	Corrected Pressure (mBar)	Temperature (C)	Barometric Pressure (mBar)	Manual Dip Reading (mbgl)
19/01/2022 01:00	5994000	0.366	419.434	10.693	1023.781	
19/01/2022 02:00	5997600	0.362	419.826	10.641	1023.488	
19/01/2022 03:00	6001200	0.364	419.641	10.693	1022.928	
19/01/2022 04:00	6004800	0.37	419.12	10.641	1022.793	
19/01/2022 05:00	6008400	0.365	419.558	10.641	1023.11	
19/01/2022 06:00	6012000	0.358	420.303	10.641	1023.226	
19/01/2022 07:00	6015600	0.375	418.638	10.641	1024.137	
19/01/2022 08:00	6019200	0.362	419.89	10.641	1024.825	
19/01/2022 09:00	6022800	0.362	419.842	10.641	1025.95	
19/01/2022 10:00	6026400	0.363	419.728	10.641	1027.142	
19/01/2022 11:00	6030000	0.363	419.789	10.693	1027.953	
19/01/2022 12:00	6033600	0.366	419.452	10.641	1028.388	
19/01/2022 13:00	6037200	0.357	420.391	10.641	1028.526	
19/01/2022 14:00	6040800	0.365	419.532	10.641	1028.739	
19/01/2022 15:00	6044400	0.364	419.676	10.641	1029.241	
19/01/2022 16:00	6048000	0.363	419.718	10.641	1029.63	
19/01/2022 17:00	6051600	0.373	418.823	10.589	1030.732	
19/01/2022 18:00	6055200	0.369	419.187	10.693	1031.571	
19/01/2022 19:00	6058800	0.368	419.278	10.641	1031.687	
19/01/2022 20:00	6062400	0.364	419.646	10.641	1032.612	
19/01/2022 21:00	6066000	0.376	418.532	10.641	1032.756	
19/01/2022 22:00	6069600	0.372	418.896	10.641	1033.577	
19/01/2022 23:00	6073200	0.37	419.115	10.641	1033.897	
20/01/2022 00:00	6076800	0.374	418.663	10.641	1034.349	
20/01/2022 01:00	6080400	0.378	418.251	10.641	1034.33	
20/01/2022 02:00	6084000	0.377	418.346	10.641	1034.235	
20/01/2022 03:00	6087600	0.386	417.524	10.641	1035.057	
20/01/2022 04:00	6091200	0.385	417.598	10.641	1035.091	
20/01/2022 05:00	6094800	0.378	418.299	10.641	1034.929	
20/01/2022 06:00	6098400	0.386	417.558	10.589	1035.66	
20/01/2022 07:00	6102000	0.389	417.201	10.589	1036.556	
20/01/2022 08:00	6105600	0.382	417.872	10.641	1036.325	
20/01/2022 09:00	6109200	0.389	417.227	10.589	1037.5	
20/01/2022 10:00	6112800	0.392	416.94	10.641	1037.149	
20/01/2022 11:00	6116400	0.382	417.893	10.589	1037.157	
20/01/2022 12:00	6120000	0.382	417.856	10.641	1037.095	
20/01/2022 13:00	6123600	0.376	418.455	10.589	1036.595	
20/01/2022 14:00	6127200	0.383	417.843	10.589	1036.56	
20/01/2022 15:00	6130800	0.387	417.428	10.641	1036.769	
20/01/2022 16:00	6134400	0.387	417.422	10.589	1036.658	
20/01/2022 17:00	6138000	0.391	417.034	10.589	1037.046	
20/01/2022 18:00	6141600	0.388	417.333	10.589	1037.609	
20/01/2022 19:00	6145200	0.392	416.952	10.538	1037.873	
20/01/2022 20:00	6148800	0.399	416.191	10.641	1038.33	
20/01/2022 21:00	6152400	0.391	417.003	10.641	1037.733	

WTP-BH053						
Date and Time	Elapsed Time (Seconds)	Corrected Level Depth To Water (mbgl)	Corrected Pressure (mBar)	Temperature (C)	Barometric Pressure (mBar)	Manual Dip Reading (mbgl)
20/01/2022 22:00	6156000	0.393	416.855	10.641	1037.989	
20/01/2022 23:00	6159600	0.395	416.59	10.589	1038.029	
21/01/2022 00:00	6163200	0.392	416.931	10.589	1037.688	
21/01/2022 01:00	6166800	0.404	415.753	10.589	1037.788	
21/01/2022 02:00	6170400	0.402	415.971	10.641	1037.688	
21/01/2022 03:00	6174000	0.398	416.3	10.589	1037.672	
21/01/2022 04:00	6177600	0.397	416.44	10.641	1037.326	
21/01/2022 05:00	6181200	0.395	416.644	10.589	1037.22	
21/01/2022 06:00	6184800	0.392	416.888	10.589	1036.869	
21/01/2022 07:00	6188400	0.394	416.688	10.641	1037.617	
21/01/2022 08:00	6192000	0.397	416.406	10.589	1037.567	
21/01/2022 09:00	6195600	0.398	416.331	10.538	1038.064	
21/01/2022 10:00	6199200	0.398	416.38	10.589	1038.023	
21/01/2022 11:00	6202800	0.397	416.424	10.641	1038.312	
21/01/2022 12:00	6206400	0.402	415.909	10.589	1037.74	
21/01/2022 13:00	6210000	0.4	416.136	10.641	1037.307	
21/01/2022 14:00	6213600	0.394	416.695	10.589	1036.63	
21/01/2022 15:00	6217200	0.391	416.997	10.589	1035.79	
21/01/2022 16:00	6220800	0.39	417.124	10.589	1035.663	
21/01/2022 17:00	6224400	0.393	416.781	10.589	1035.467	
21/01/2022 18:00	6228000	0.384	417.752	10.641	1035.26	
21/01/2022 19:00	6231600	0.394	416.747	10.589	1035.932	
21/01/2022 20:00	6235200	0.39	417.127	10.641	1035.669	
21/01/2022 21:00	6238800	0.385	417.656	10.589	1035.563	
21/01/2022 22:00	6242400	0.397	416.424	10.538	1035.707	
21/01/2022 23:00	6246000	0.399	416.207	10.538	1035.601	
22/01/2022 00:00	6249600	0.392	416.94	10.589	1035.093	
22/01/2022 01:00	6253200	0.391	417.009	10.589	1035.132	
22/01/2022 02:00	6256800	0.393	416.861	10.538	1034.624	
22/01/2022 03:00	6260400	0.387	417.45	10.589	1034.368	
22/01/2022 04:00	6264000	0.388	417.323	10.589	1034.279	
22/01/2022 05:00	6267600	0.39	417.088	10.589	1033.76	
22/01/2022 06:00	6271200	0.395	416.615	10.589	1034.34	
22/01/2022 07:00	6274800	0.389	417.204	10.589	1034.29	
22/01/2022 08:00	6278400	0.393	416.87	10.589	1033.978	
22/01/2022 09:00	6282000	0.386	417.556	10.589	1034.262	
22/01/2022 10:00	6285600	0.383	417.801	10.589	1034.34	
22/01/2022 11:00	6289200	0.39	417.163	10.538	1034.646	
22/01/2022 12:00	6292800	0.387	417.371	10.589	1034.662	
22/01/2022 13:00	6296400	0.39	417.116	10.538	1034.046	
22/01/2022 14:00	6300000	0.384	417.744	10.589	1032.78	
22/01/2022 15:00	6303600	0.383	417.853	10.538	1032.446	
22/01/2022 16:00	6307200	0.386	417.492	10.538	1032.593	
22/01/2022 17:00	6310800	0.384	417.747	10.589	1032.238	
22/01/2022 18:00	6314400	0.39	417.109	10.589	1032.446	

WTP-BH053						
Date and Time	Elapsed Time (Seconds)	Corrected Level Depth To Water (mbgl)	Corrected Pressure (mBar)	Temperature (C)	Barometric Pressure (mBar)	Manual Dip Reading (mbgl)
22/01/2022 19:00	6318000	0.382	417.884	10.589	1032.102	
22/01/2022 20:00	6321600	0.383	417.774	10.538	1032.634	
22/01/2022 21:00	6325200	0.383	417.802	10.589	1032.507	
22/01/2022 22:00	6328800	0.376	418.458	10.538	1031.734	
22/01/2022 23:00	6332400	0.381	418.032	10.538	1031.514	
23/01/2022 00:00	6336000	0.377	418.44	10.589	1030.899	
23/01/2022 01:00	6339600	0.384	417.735	10.589	1030.742	
23/01/2022 02:00	6343200	0.38	418.109	10.538	1029.82	
23/01/2022 03:00	6346800	0.373	418.764	10.538	1029.381	
23/01/2022 04:00	6350400	0.379	418.229	10.589	1028.955	
23/01/2022 05:00	6354000	0.377	418.37	10.538	1028.805	
23/01/2022 06:00	6357600	0.379	418.157	10.538	1028.586	
23/01/2022 07:00	6361200	0.378	418.291	10.589	1028.247	
23/01/2022 08:00	6364800	0.374	418.702	10.538	1027.934	
23/01/2022 09:00	6368400	0.368	419.288	10.538	1027.672	
23/01/2022 10:00	6372000	0.373	418.817	10.538	1027.819	
23/01/2022 11:00	6375600	0.369	419.198	10.538	1027.33	
23/01/2022 12:00	6379200	0.366	419.427	10.538	1026.779	
23/01/2022 13:00	6382800	0.364	419.629	10.538	1025.822	
23/01/2022 14:00	6386400	0.363	419.782	10.589	1025.355	
23/01/2022 15:00	6390000	0.366	419.449	10.538	1025.14	
23/01/2022 16:00	6393600	0.355	420.561	10.538	1024.244	
23/01/2022 17:00	6397200	0.358	420.214	10.486	1024.258	
23/01/2022 18:00	6400800	0.366	419.432	10.538	1024.294	
23/01/2022 19:00	6404400	0.36	420.063	10.486	1024.625	
23/01/2022 20:00	6408000	0.364	419.676	10.538	1024.374	
23/01/2022 21:00	6411600	0.359	420.186	10.538	1024.08	
23/01/2022 22:00	6415200	0.362	419.89	10.538	1023.729	
23/01/2022 23:00	6418800	0.367	419.373	10.538	1023.922	
24/01/2022 00:00	6422400	0.358	420.238	10.538	1023.813	
24/01/2022 01:00	6426000	0.357	420.335	10.538	1024.038	
24/01/2022 02:00	6429600	0.356	420.48	10.538	1024.217	
24/01/2022 03:00	6433200	0.361	419.926	10.538	1024.447	
24/01/2022 04:00	6436800	0.359	420.2	10.538	1024.066	
24/01/2022 05:00	6440400	0.352	420.82	10.538	1023.877	
24/01/2022 06:00	6444000	0.366	419.479	10.538	1025.002	
24/01/2022 07:00	6447600	0.354	420.66	10.538	1024.791	
24/01/2022 08:00	6451200	0.36	420.046	10.538	1025.512	
24/01/2022 09:00	6454800	0.358	420.276	10.538	1025.498	
24/01/2022 10:00	6458400	0.36	420.035	10.486	1025.838	
24/01/2022 11:00	6462000	0.364	419.649	10.486	1026.116	
24/01/2022 12:00	6465600	0.361	419.968	10.538	1026.237	
24/01/2022 13:00	6469200	0.361	419.938	10.486	1026.258	
24/01/2022 14:00	6472800	0.361	419.966	10.486	1025.799	
24/01/2022 15:00	6476400	0.373	418.818	10.538	1025.986	

WTP-BH053						
Date and Time	Elapsed Time (Seconds)	Corrected Level Depth To Water (mbgl)	Corrected Pressure (mBar)	Temperature (C)	Barometric Pressure (mBar)	Manual Dip Reading (mbgl)
24/01/2022 16:00	6480000	0.36	420.088	10.538	1025.471	
24/01/2022 17:00	6483600	0.367	419.333	10.538	1026.334	
24/01/2022 18:00	6487200	0.364	419.625	10.538	1026.364	
24/01/2022 19:00	6490800	0.362	419.867	10.486	1026.653	
24/01/2022 20:00	6494400	0.37	419.065	10.538	1027.248	
24/01/2022 21:00	6498000	0.367	419.341	10.486	1027.286	
24/01/2022 22:00	6501600	0.374	418.691	10.486	1027.613	
24/01/2022 23:00	6505200	0.367	419.414	10.538	1027.976	
25/01/2022 00:00	6508800	0.372	418.89	10.486	1027.306	
25/01/2022 01:00	6512400	0.368	419.321	10.486	1027.306	
25/01/2022 02:00	6516000	0.372	418.848	10.538	1027.249	
25/01/2022 03:00	6519600	0.382	417.863	10.538	1027.049	
25/01/2022 04:00	6523200	0.383	417.852	10.434	1027.149	
25/01/2022 05:00	6526800	0.374	418.642	10.538	1026.485	
25/01/2022 06:00	6530400	0.384	417.708	10.538	1027.527	
25/01/2022 07:00	6534000	0.379	418.218	10.538	1027.125	
25/01/2022 08:00	6537600	0.376	418.468	10.538	1027.521	
25/01/2022 09:00	6541200	0.38	418.127	10.486	1027.961	
25/01/2022 10:00	6544800	0.382	417.861	10.434	1028.218	
25/01/2022 11:00	6548400	0.385	417.637	10.538	1028.568	
25/01/2022 12:00	6552000	0.379	418.185	10.486	1028.442	
25/01/2022 13:00	6555600	0.382	417.944	10.434	1028.35	
25/01/2022 14:00	6559200	0.387	417.415	10.486	1028.566	
25/01/2022 15:00	6562800	0.389	417.175	10.486	1027.836	
25/01/2022 16:00	6566400	0.386	417.519	10.538	1027.716	
25/01/2022 17:00	6570000	0.38	418.141	10.538	1028.279	
25/01/2022 18:00	6573600	0.39	417.135	10.486	1029.384	
25/01/2022 19:00	6577200	0.389	417.236	10.486	1029.391	
25/01/2022 20:00	6580800	0.395	416.618	10.486	1029.362	
25/01/2022 21:00	6584400	0.394	416.74	10.486	1029.348	
25/01/2022 22:00	6588000	0.392	416.913	10.486	1029.93	
25/01/2022 23:00	6591600	0.398	416.322	10.486	1029.766	
26/01/2022 00:00	6595200	0.392	416.91	10.486	1029.502	
26/01/2022 01:00	6598800	0.398	416.385	10.486	1029.595	
26/01/2022 02:00	6602400	0.401	416.067	10.486	1029.375	
26/01/2022 03:00	6606000	0.404	415.721	10.486	1029.613	
26/01/2022 04:00	6609600	0.4	416.129	10.486	1028.666	
26/01/2022 05:00	6613200	0.4	416.159	10.486	1028.528	
26/01/2022 06:00	6616800	0.403	415.866	10.486	1028.067	
26/01/2022 07:00	6620400	0.404	415.733	10.486	1028.092	
26/01/2022 08:00	6624000	0.393	416.862	10.538	1027.834	
26/01/2022 09:00	6627600	0.407	415.464	10.538	1027.939	
26/01/2022 10:00	6631200	0.404	415.737	10.486	1027.549	
26/01/2022 11:00	6634800	0.402	415.953	10.434	1027.54	
26/01/2022 12:00	6638400	0.406	415.525	10.434	1027.214	

WTP-BH053						
Date and Time	Elapsed Time (Seconds)	Corrected Level Depth To Water (mbgl)	Corrected Pressure (mBar)	Temperature (C)	Barometric Pressure (mBar)	Manual Dip Reading (mbgl)
26/01/2022 13:00	6642000	0.402	415.901	10.486	1025.985	
26/01/2022 14:00	6645600	0.396	416.498	10.434	1024.948	
26/01/2022 15:00	6649200	0.401	416.053	10.486	1023.893	
26/01/2022 16:00	6652800	0.403	415.84	10.486	1023.675	
26/01/2022 17:00	6656400	0.393	416.826	10.434	1023.65	
26/01/2022 18:00	6660000	0.398	416.293	10.486	1023.007	
26/01/2022 19:00	6663600	0.402	415.962	10.434	1022.682	
26/01/2022 20:00	6667200	0.399	416.244	10.486	1022.732	
26/01/2022 21:00	6670800	0.391	416.981	10.486	1021.887	
26/01/2022 22:00	6674400	0.378	418.256	10.434	1022.112	
26/01/2022 23:00	6678000	0.395	416.588	10.434	1022.379	
27/01/2022 00:00	6681600	0.378	418.251	10.434	1021.686	
27/01/2022 01:00	6685200	0.388	417.344	10.486	1022.063	
27/01/2022 02:00	6688800	0.387	417.378	10.434	1021.697	
27/01/2022 03:00	6692400	0.392	416.961	10.486	1022.016	
27/01/2022 04:00	6696000	0.384	417.707	10.486	1021.916	
27/01/2022 05:00	6699600	0.392	416.934	10.486	1022.258	
27/01/2022 06:00	6703200	0.387	417.451	10.486	1022.172	
27/01/2022 07:00	6706800	0.392	416.946	10.486	1023.216	
27/01/2022 08:00	6710400	0.397	416.395	10.486	1024.629	
27/01/2022 09:00	6714000	0.39	417.077	10.486	1025.24	
27/01/2022 10:00	6717600	0.389	417.184	10.434	1025.986	
27/01/2022 11:00	6721200	0.395	416.648	10.486	1026.854	
27/01/2022 12:00	6724800	0.401	416.003	10.383	1027.374	
27/01/2022 13:00	6728400	0.394	416.72	10.486	1027.429	
27/01/2022 14:00	6732000	0.398	416.32	10.486	1027.398	
27/01/2022 15:00	6735600	0.399	416.233	10.486	1027.162	
27/01/2022 16:00	6739200	0.402	415.943	10.486	1028.421	
27/01/2022 17:00	6742800	0.4	416.16	10.486	1028.312	
27/01/2022 18:00	6746400	0.4	416.13	10.383	1028.862	
27/01/2022 19:00	6750000	0.4	416.181	10.434	1029.682	
27/01/2022 20:00	6753600	0.405	415.635	10.434	1030.013	
27/01/2022 21:00	6757200	0.404	415.765	10.434	1029.883	
27/01/2022 22:00	6760800	0.404	415.715	10.434	1030.579	
27/01/2022 23:00	6764400	0.405	415.603	10.434	1030.153	
28/01/2022 00:00	6768000	0.402	415.965	10.434	1030.222	
28/01/2022 01:00	6771600	0.399	416.228	10.434	1030.605	
28/01/2022 02:00	6775200	0.409	415.291	10.434	1030.034	
28/01/2022 03:00	6778800	0.409	415.253	10.486	1029.865	
28/01/2022 04:00	6782400	0.405	415.697	10.434	1029.52	
28/01/2022 05:00	6786000	0.406	415.555	10.434	1028.693	
28/01/2022 06:00	6789600	0.398	416.385	10.434	1028.725	
28/01/2022 07:00	6793200	0.401	415.997	10.383	1028.564	
28/01/2022 08:00	6796800	0.378	418.319	10.434	1027.652	
28/01/2022 09:00	6800400	0.38	418.052	10.434	1027.596	

WTP-BH053						
Date and Time	Elapsed Time (Seconds)	Corrected Level Depth To Water (mbgl)	Corrected Pressure (mBar)	Temperature (C)	Barometric Pressure (mBar)	Manual Dip Reading (mbgl)
28/01/2022 10:00	6804000	0.391	417.03	10.434	1027.432	
28/01/2022 11:00	6807600	0.386	417.539	10.434	1027.247	
28/01/2022 12:00	6811200	0.38	418.117	10.434	1026.561	
28/01/2022 13:00	6814800	0.381	418.024	10.434	1026.223	
28/01/2022 14:00	6818400	0.392	416.966	10.434	1026.635	
28/01/2022 15:00	6822000	0.391	417.066	10.434	1026.212	
28/01/2022 16:00	6825600	0.387	417.459	10.434	1025.927	
28/01/2022 17:00	6829200	0.384	417.696	10.383	1025.68	
28/01/2022 18:00	6832800	0.39	417.156	10.434	1026.014	
28/01/2022 19:00	6836400	0.389	417.257	10.434	1025.913	
28/01/2022 20:00	6840000	0.383	417.813	10.434	1025.68	
28/01/2022 21:00	6843600	0.388	417.309	10.434	1026.292	
28/01/2022 22:00	6847200	0.389	417.227	10.434	1025.512	
28/01/2022 23:00	6850800	0.376	418.507	10.434	1025.202	
29/01/2022 00:00	6854400	0.367	419.362	10.434	1025.101	
29/01/2022 01:00	6858000	0.379	418.195	10.383	1024.75	
29/01/2022 02:00	6861600	0.378	418.337	10.434	1024.617	
29/01/2022 03:00	6865200	0.378	418.34	10.383	1024.174	
29/01/2022 04:00	6868800	0.365	419.572	10.434	1023.49	
29/01/2022 05:00	6872400	0.37	419.09	10.434	1023.649	
29/01/2022 06:00	6876000	0.369	419.205	10.434	1023.75	
29/01/2022 07:00	6879600	0.367	419.417	10.434	1023.106	
29/01/2022 08:00	6883200	0.361	419.969	10.434	1023.416	
29/01/2022 09:00	6886800	0.352	420.887	10.434	1023.576	
29/01/2022 10:00	6890400	0.365	419.566	10.434	1026.082	
29/01/2022 11:00	6894000	0.354	420.675	10.434	1026.589	
29/01/2022 12:00	6897600	0.367	419.341	10.434	1027.708	
29/01/2022 13:00	6901200	0.36	420.063	10.434	1027.632	
29/01/2022 14:00	6904800	0.365	419.564	10.434	1027.916	
29/01/2022 15:00	6908400	0.357	420.362	10.383	1028.186	
29/01/2022 16:00	6912000	0.367	419.387	10.434	1028.955	
29/01/2022 17:00	6915600	0.362	419.855	10.434	1029.456	
29/01/2022 18:00	6919200	0.359	420.12	10.383	1030.26	
29/01/2022 19:00	6922800	0.365	419.542	10.434	1030.954	
29/01/2022 20:00	6926400	0.365	419.557	10.434	1030.617	
29/01/2022 21:00	6930000	0.366	419.459	10.434	1030.715	
29/01/2022 22:00	6933600	0.367	419.399	10.434	1031.529	
29/01/2022 23:00	6937200	0.37	419.051	10.434	1031.984	
30/01/2022 00:00	6940800	0.362	419.827	10.383	1031.738	
30/01/2022 01:00	6944400	0.372	418.907	10.434	1031.806	
30/01/2022 02:00	6948000	0.362	419.843	10.434	1030.977	
30/01/2022 03:00	6951600	0.365	419.545	10.383	1031.158	
30/01/2022 04:00	6955200	0.371	419.008	10.383	1030.618	
30/01/2022 05:00	6958800	0.368	419.313	10.434	1030.214	
30/01/2022 06:00	6962400	0.37	419.079	10.383	1029.361	

WTP-BH053						
Date and Time	Elapsed Time (Seconds)	Corrected Level Depth To Water (mbgl)	Corrected Pressure (mBar)	Temperature (C)	Barometric Pressure (mBar)	Manual Dip Reading (mbgl)
30/01/2022 07:00	6966000	0.367	419.415	10.434	1029.143	
30/01/2022 08:00	6969600	0.364	419.706	10.434	1028.097	
30/01/2022 09:00	6973200	0.354	420.655	10.383	1028.217	
30/01/2022 10:00	6976800	0.358	420.244	10.434	1026.805	
30/01/2022 11:00	6980400	0.357	420.371	10.383	1025.591	
30/01/2022 12:00	6984000	0.348	421.219	10.383	1024.528	
30/01/2022 13:00	6987600	0.351	420.902	10.383	1022.475	
30/01/2022 14:00	6991200	0.346	421.459	10.434	1020.741	
30/01/2022 15:00	6994800	0.354	420.642	10.331	1020.462	
30/01/2022 16:00	6998400	0.351	420.928	10.383	1020.293	
30/01/2022 17:00	7002000	0.342	421.836	10.383	1020.57	
30/01/2022 18:00	7005600	0.345	421.513	10.383	1022.079	
30/01/2022 19:00	7009200	0.341	421.884	10.331	1022.669	
30/01/2022 20:00	7012800	0.339	422.12	10.383	1022.872	
30/01/2022 21:00	7016400	0.338	422.18	10.383	1023.674	
30/01/2022 22:00	7020000	0.351	420.906	10.383	1024.302	
30/01/2022 23:00	7023600	0.339	422.152	10.434	1024.358	
31/01/2022 00:00	7027200	0.341	421.896	10.383	1025.036	
31/01/2022 01:00	7030800	0.333	422.736	10.383	1024.412	
31/01/2022 02:00	7034400	0.337	422.32	10.383	1024.935	
31/01/2022 03:00	7038000	0.334	422.647	10.434	1024.94	
31/01/2022 04:00	7041600	0.338	422.248	10.383	1025.331	
31/01/2022 05:00	7045200	0.336	422.411	10.434	1026.038	
31/01/2022 06:00	7048800	0.335	422.489	10.383	1026.167	
31/01/2022 07:00	7052400	0.34	421.993	10.434	1026.78	
31/01/2022 08:00	7056000	0.333	422.659	10.434	1026.76	
31/01/2022 09:00	7059600	0.334	422.636	10.434	1027.645	
31/01/2022 10:00	7063200	0.332	422.8	10.434	1028.02	
31/01/2022 11:00	7066800	0.329	423.122	10.434	1028.021	
31/01/2022 12:00	7070400	0.337	422.35	10.383	1028.353	
31/01/2022 13:00	7074000	0.334	422.645	10.434	1028.282	
31/01/2022 14:00	7077600	0.339	422.083	10.434	1028.414	
31/01/2022 15:00	7081200	0.336	422.397	10.331	1027.651	
31/01/2022 16:00	7084800	0.333	422.666	10.434	1027.399	
31/01/2022 17:00	7088400	0.342	421.779	10.434	1027.209	
31/01/2022 18:00	7092000	0.334	422.641	10.383	1026.877	
31/01/2022 19:00	7095600	0.336	422.437	10.331	1026.209	
31/01/2022 20:00	7099200	0.334	422.563	10.434	1026.209	
31/01/2022 21:00	7102800	0.333	422.747	10.383	1026.016	
31/01/2022 22:00	7106400	0.346	421.404	10.383	1026.283	
31/01/2022 23:00	7110000	0.34	421.978	10.383	1026.14	
01/02/2022 00:00	7113600	0.332	422.757	10.383	1025.252	
01/02/2022 01:00	7117200	0.333	422.713	10.331	1025.503	
01/02/2022 02:00	7120800	0.328	423.203	10.383	1025.453	
01/02/2022 03:00	7124400	0.332	422.826	10.331	1025.067	

WTP-BH053						
Date and Time	Elapsed Time (Seconds)	Corrected Level Depth To Water (mbgl)	Corrected Pressure (mBar)	Temperature (C)	Barometric Pressure (mBar)	Manual Dip Reading (mbgl)
01/02/2022 04:00	7128000	0.321	423.924	10.383	1024.731	
01/02/2022 05:00	7131600	0.318	424.187	10.383	1024.145	
01/02/2022 06:00	7135200	0.317	424.264	10.383	1023.961	
01/02/2022 07:00	7138800	0.319	424.047	10.383	1024.286	
01/02/2022 08:00	7142400	0.324	423.555	10.383	1024.562	
01/02/2022 09:00	7146000	0.318	424.221	10.383	1024.328	
01/02/2022 10:00	7149600	0.323	423.663	10.331	1024.445	
01/02/2022 11:00	7153200	0.334	422.639	10.331	1024.069	
01/02/2022 12:00	7156800	0.323	423.645	10.383	1024.472	
01/02/2022 13:00	7160400	0.316	424.418	10.383	1023.914	
01/02/2022 14:00	7164000	0.324	423.608	10.383	1023.54	
01/02/2022 15:00	7167600	0.314	424.598	10.383	1023.088	
01/02/2022 16:00	7171200	0.323	423.71	10.383	1023.33	
01/02/2022 17:00	7174800	0.317	424.299	10.383	1022.633	
01/02/2022 18:00	7178400	0.324	423.616	10.331	1023.091	
01/02/2022 19:00	7182000	0.316	424.331	10.331	1022.915	
01/02/2022 20:00	7185600	0.31	424.945	10.331	1022.948	
01/02/2022 21:00	7189200	0.311	424.89	10.383	1022.688	
01/02/2022 22:00	7192800	0.322	423.83	10.383	1022.671	
01/02/2022 23:00	7196400	0.313	424.691	10.279	1022.546	
02/02/2022 00:00	7200000	0.314	424.523	10.383	1021.978	
02/02/2022 01:00	7203600	0.314	424.539	10.383	1022.07	
02/02/2022 02:00	7207200	0.314	424.582	10.383	1021.811	
02/02/2022 03:00	7210800	0.312	424.732	10.383	1020.799	
02/02/2022 04:00	7214400	0.315	424.465	10.383	1020.958	
02/02/2022 05:00	7218000	0.315	424.454	10.331	1020.314	
02/02/2022 06:00	7221600	0.315	424.513	10.383	1020.264	
02/02/2022 07:00	7225200	0.313	424.686	10.383	1020.415	
02/02/2022 08:00	7228800	0.312	424.744	10.383	1020.356	
02/02/2022 09:00	7232400	0.314	424.557	10.331	1020.749	
02/02/2022 10:00	7236000	0.304	425.594	10.331	1019.821	
02/02/2022 11:00	7239600	0.304	425.575	10.331	1019.193	
02/02/2022 12:00	7243200	0.306	425.341	10.279	1019.202	
02/02/2022 13:00	7246800	0.304	425.53	10.383	1019.139	
02/02/2022 14:00	7250400	0.303	425.669	10.331	1017.482	
02/02/2022 15:00	7254000	0.3	425.908	10.331	1016.813	
02/02/2022 16:00	7257600	0.301	425.866	10.383	1016.756	
02/02/2022 17:00	7261200	0.295	426.436	10.331	1015.853	
02/02/2022 18:00	7264800	0.292	426.692	10.331	1015.382	
02/02/2022 19:00	7268400	0.29	426.964	10.331	1014.679	
02/02/2022 20:00	7272000	0.284	427.477	10.383	1013.852	
02/02/2022 21:00	7275600	0.28	427.865	10.331	1012.916	
02/02/2022 22:00	7279200	0.288	427.151	10.383	1013.101	
02/02/2022 23:00	7282800	0.282	427.711	10.383	1012.325	
03/02/2022 00:00	7286400	0.282	427.674	10.383	1011.499	

WTP-BH053						
Date and Time	Elapsed Time (Seconds)	Corrected Level Depth To Water (mbgl)	Corrected Pressure (mBar)	Temperature (C)	Barometric Pressure (mBar)	Manual Dip Reading (mbgl)
03/02/2022 01:00	7290000	0.281	427.805	10.383	1011.584	
03/02/2022 02:00	7293600	0.279	428.028	10.279	1010.373	
03/02/2022 03:00	7297200	0.271	428.82	10.383	1009.815	
03/02/2022 04:00	7300800	0.277	428.193	10.331	1009.356	
03/02/2022 05:00	7304400	0.272	428.671	10.331	1008.554	
03/02/2022 06:00	7308000	0.286	427.3	10.331	1008.416	
03/02/2022 07:00	7311600	0.274	428.458	10.279	1007.25	
03/02/2022 08:00	7315200	0.268	429.056	10.331	1007.092	
03/02/2022 09:00	7318800	0.274	428.466	10.331	1006.82	
03/02/2022 10:00	7322400	0.269	429.001	10.331	1006.5	
03/02/2022 11:00	7326000	0.267	429.15	10.279	1006.127	
03/02/2022 12:00	7329600	0.269	428.965	10.279	1005.557	
03/02/2022 13:00	7333200	0.263	429.589	10.383	1004.413	
03/02/2022 14:00	7336800	0.265	429.357	10.331	1003.989	
03/02/2022 15:00	7340400	0.255	430.354	10.331	1002.345	
03/02/2022 16:00	7344000	0.257	430.161	10.331	1002.323	
03/02/2022 17:00	7347600	0.254	430.476	10.331	1001.038	
03/02/2022 18:00	7351200	0.255	430.304	10.331	1001.318	
03/02/2022 19:00	7354800	0.264	429.46	10.331	1001.3	
03/02/2022 20:00	7358400	0.255	430.371	10.331	1002.544	
03/02/2022 21:00	7362000	0.263	429.599	10.279	1003.738	
03/02/2022 22:00	7365600	0.253	430.557	10.331	1003.543	
03/02/2022 23:00	7369200	0.247	431.171	10.383	1004.447	
04/02/2022 00:00	7372800	0.25	430.796	10.279	1004.157	
04/02/2022 01:00	7376400	0.247	431.124	10.279	1004.476	
04/02/2022 02:00	7380000	0.241	431.686	10.331	1005.216	
04/02/2022 03:00	7383600	0.249	430.886	10.331	1005.477	
04/02/2022 04:00	7387200	0.249	430.971	10.279	1005.814	
04/02/2022 05:00	7390800	0.246	431.242	10.331	1006.846	
04/02/2022 06:00	7394400	0.246	431.255	10.279	1006.608	
04/02/2022 07:00	7398000	0.259	429.906	10.331	1007.75	
04/02/2022 08:00	7401600	0.25	430.857	10.279	1007.975	
04/02/2022 09:00	7405200	0.253	430.522	10.279	1008.634	
04/02/2022 10:00	7408800	0.249	430.978	10.331	1009.803	
04/02/2022 11:00	7412400	0.25	430.828	10.331	1009.523	
04/02/2022 12:00	7416000	0.255	430.365	10.331	1009.985	
04/02/2022 13:00	7419600	0.248	431.08	10.331	1009.809	
04/02/2022 14:00	7423200	0.264	429.499	10.331	1010.635	
04/02/2022 15:00	7426800	0.261	429.731	10.279	1010.61	
04/02/2022 16:00	7430400	0.264	429.51	10.331	1012.24	
04/02/2022 17:00	7434000	0.259	429.958	10.331	1012.439	
04/02/2022 18:00	7437600	0.256	430.236	10.279	1013.23	
04/02/2022 19:00	7441200	0.272	428.716	10.279	1014.319	
04/02/2022 20:00	7444800	0.269	429.005	10.331	1014.577	
04/02/2022 21:00	7448400	0.276	428.336	10.331	1015.786	

WTP-BH053						
Date and Time	Elapsed Time (Seconds)	Corrected Level Depth To Water (mbgl)	Corrected Pressure (mBar)	Temperature (C)	Barometric Pressure (mBar)	Manual Dip Reading (mbgl)
04/02/2022 22:00	7452000	0.264	429.434	10.279	1014.894	
04/02/2022 23:00	7455600	0.281	427.835	10.331	1016.071	
05/02/2022 00:00	7459200	0.281	427.843	10.331	1015.955	
05/02/2022 01:00	7462800	0.275	428.42	10.331	1015.701	
05/02/2022 02:00	7466400	0.282	427.674	10.331	1015.37	
05/02/2022 03:00	7470000	0.287	427.241	10.279	1015.04	
05/02/2022 04:00	7473600	0.285	427.394	10.331	1014.034	
05/02/2022 05:00	7477200	0.29	426.952	10.331	1013.613	
05/02/2022 06:00	7480800	0.286	427.35	10.331	1012.785	
05/02/2022 07:00	7484400	0.275	428.37	10.331	1011.872	
05/02/2022 08:00	7488000	0.28	427.885	10.331	1011.28	
05/02/2022 09:00	7491600	0.28	427.882	10.279	1010.843	
05/02/2022 10:00	7495200	0.294	426.491	10.228	1010.825	
05/02/2022 11:00	7498800	0.287	427.183	10.279	1010.141	
05/02/2022 12:00	7502400	0.288	427.113	10.279	1010.427	
05/02/2022 13:00	7506000	0.289	427.06	10.331	1009.411	
05/02/2022 14:00	7509600	0.288	427.117	10.331	1007.953	
05/02/2022 15:00	7513200	0.284	427.474	10.279	1008.018	
05/02/2022 16:00	7516800	0.281	427.829	10.279	1007.124	
05/02/2022 17:00	7520400	0.276	428.28	10.279	1006.673	
05/02/2022 18:00	7524000	0.264	429.455	10.279	1005.93	
05/02/2022 19:00	7527600	0.289	427.019	10.279	1005.779	
05/02/2022 20:00	7531200	0.271	428.749	10.228	1005.333	
05/02/2022 21:00	7534800	0.272	428.655	10.279	1004.897	
05/02/2022 22:00	7538400	0.271	428.787	10.279	1004.011	
05/02/2022 23:00	7542000	0.261	429.721	10.331	1003.41	
06/02/2022 00:00	7545600	0.27	428.879	10.331	1001.988	
06/02/2022 01:00	7549200	0.267	429.204	10.228	1001.969	
06/02/2022 02:00	7552800	0.268	429.076	10.279	1000.059	
06/02/2022 03:00	7556400	0.268	429.114	10.279	1000.236	
06/02/2022 04:00	7560000	0.27	428.897	10.279	1000.668	
06/02/2022 05:00	7563600	0.267	429.129	10.279	1000.868	
06/02/2022 06:00	7567200	0.279	428.003	10.331	1001.463	
06/02/2022 07:00	7570800	0.265	429.403	10.279	1001.887	
06/02/2022 08:00	7574400	0.266	429.233	10.331	1002.281	
06/02/2022 09:00	7578000	0.254	430.453	10.279	1002.237	
06/02/2022 10:00	7581600	0.264	429.451	10.279	1002.808	
06/02/2022 11:00	7585200	0.246	431.201	10.279	1003.214	
06/02/2022 12:00	7588800	0.262	429.664	10.279	1003.888	
06/02/2022 13:00	7592400	0.268	429.108	10.228	1004.759	
06/02/2022 14:00	7596000	0.27	428.922	10.279	1005.815	
06/02/2022 15:00	7599600	0.268	429.044	10.279	1007.31	
06/02/2022 16:00	7603200	0.269	428.936	10.228	1008.271	
06/02/2022 17:00	7606800	0.273	428.567	10.279	1009.942	
06/02/2022 18:00	7610400	0.277	428.229	10.279	1011.358	

WTP-BH053						
Date and Time	Elapsed Time (Seconds)	Corrected Level Depth To Water (mbgl)	Corrected Pressure (mBar)	Temperature (C)	Barometric Pressure (mBar)	Manual Dip Reading (mbgl)
06/02/2022 19:00	7614000	0.28	427.87	10.279	1012.04	
06/02/2022 20:00	7617600	0.279	427.994	10.228	1013.631	
06/02/2022 21:00	7621200	0.282	427.655	10.228	1014.94	
06/02/2022 22:00	7624800	0.287	427.229	10.279	1016.237	
06/02/2022 23:00	7628400	0.282	427.729	10.228	1016.374	
07/02/2022 00:00	7632000	0.29	426.904	10.228	1016.769	
07/02/2022 01:00	7635600	0.286	427.325	10.279	1017.865	
07/02/2022 02:00	7639200	0.295	426.39	10.279	1017.507	
07/02/2022 03:00	7642800	0.295	426.428	10.331	1017.37	
07/02/2022 04:00	7646400	0.301	425.887	10.228	1017.677	
07/02/2022 05:00	7650000	0.301	425.811	10.279	1017.547	
07/02/2022 06:00	7653600	0.312	424.764	10.228	1018.262	
07/02/2022 07:00	7657200	0.287	427.257	10.279	1017.502	
07/02/2022 08:00	7660800	0.296	426.37	10.228	1018.487	
07/02/2022 09:00	7664400	0.297	426.252	10.279	1018.399	
07/02/2022 10:00	7668000	0.303	425.602	10.279	1018.833	
07/02/2022 11:00	7671600	0.308	425.153	10.279	1018.852	
07/02/2022 12:00	7675200	0.314	424.547	10.279	1018.704	
07/02/2022 13:00	7678800	0.319	424.047	10.176	1018.754	
07/02/2022 14:00	7682400	0.32	423.958	10.176	1018.089	
07/02/2022 15:00	7686000	0.32	423.98	10.279	1017.869	
07/02/2022 16:00	7689600	0.323	423.703	10.279	1017.5	
07/02/2022 17:00	7693200	0.323	423.642	10.228	1017.445	
07/02/2022 18:00	7696800	0.325	423.516	10.228	1018.002	
07/02/2022 19:00	7700400	0.324	423.61	10.228	1017.692	
07/02/2022 20:00	7704000	0.319	424.061	10.279	1017.249	
07/02/2022 21:00	7707600	0.326	423.378	10.228	1017.6	
07/02/2022 22:00	7711200	0.33	423.029	10.279	1017.851	
07/02/2022 23:00	7714800	0.322	423.793	10.228	1017.509	
08/02/2022 00:00	7718400	0.326	423.354	10.228	1017.409	
08/02/2022 01:00	7722000	0.328	423.211	10.279	1017.668	
08/02/2022 02:00	7725600	0.325	423.523	10.228	1017.887	
08/02/2022 03:00	7729200	0.312	424.756	10.228	1017.084	
08/02/2022 04:00	7732800	0.326	423.376	10.228	1017.495	
08/02/2022 05:00	7736400	0.317	424.235	10.228	1016.852	
08/02/2022 06:00	7740000	0.321	423.889	10.228	1017.413	
08/02/2022 07:00	7743600	0.328	423.181	10.279	1016.729	
08/02/2022 08:00	7747200	0.325	423.466	10.228	1017.189	
08/02/2022 09:00	7750800	0.345	421.548	10.228	1018.138	
08/02/2022 10:00	7754400	0.338	422.237	10.228	1017.987	
08/02/2022 11:00	7758000	0.33	422.964	10.279	1018.024	
08/02/2022 12:00	7761600	0.334	422.62	10.228	1017.819	
08/02/2022 13:00	7765200	0.333	422.737	10.228	1017.164	
08/02/2022 14:00	7768800	0.323	423.732	10.228	1016.6	
08/02/2022 15:00	7772400	0.329	423.06	10.228	1015.979	

WTP-BH053						
Date and Time	Elapsed Time (Seconds)	Corrected Level Depth To Water (mbgl)	Corrected Pressure (mBar)	Temperature (C)	Barometric Pressure (mBar)	Manual Dip Reading (mbgl)
08/02/2022 16:00	7776000	0.326	423.407	10.228	1015.74	
08/02/2022 17:00	7779600	0.328	423.193	10.228	1015.092	
08/02/2022 18:00	7783200	0.327	423.335	10.279	1015.497	
08/02/2022 19:00	7786800	0.342	421.823	10.279	1016.255	
08/02/2022 20:00	7790400	0.332	422.768	10.228	1015.624	
08/02/2022 21:00	7794000	0.331	422.928	10.279	1016.551	
08/02/2022 22:00	7797600	0.326	423.427	10.279	1016.268	
08/02/2022 23:00	7801200	0.327	423.315	10.279	1016.811	
09/02/2022 00:00	7804800	0.315	424.464	10.279	1015.985	
09/02/2022 01:00	7808400	0.323	423.707	10.228	1017.056	
09/02/2022 02:00	7812000	0.322	423.79	10.279	1016.551	
09/02/2022 03:00	7815600	0.332	422.779	10.228	1017.446	
09/02/2022 04:00	7819200	0.324	423.607	10.279	1017.165	
09/02/2022 05:00	7822800	0.322	423.798	10.228	1016.857	
09/02/2022 06:00	7826400	0.323	423.664	10.228	1017.745	
09/02/2022 07:00	7830000	0.328	423.181	10.279	1017.699	
09/02/2022 08:00	7833600	0.324	423.607	10.228	1017.911	
09/02/2022 09:00	7837200	0.322	423.813	10.279	1018.468	
09/02/2022 10:00	7840800	0.327	423.341	10.228	1019.469	
09/02/2022 11:00	7844400	0.325	423.448	10.279	1019.371	
09/02/2022 12:00	7848000	0.323	423.724	10.228	1019.625	
09/02/2022 13:00	7851600	0.322	423.766	10.228	1019.26	
09/02/2022 14:00	7855200	0.319	424.088	10.228	1018.507	
09/02/2022 15:00	7858800	0.323	423.648	10.228	1018.516	
09/02/2022 16:00	7862400	0.324	423.573	10.279	1018.707	
09/02/2022 17:00	7866000	0.327	423.308	10.228	1018.533	
09/02/2022 18:00	7869600	0.32	423.996	10.279	1018.393	
09/02/2022 19:00	7873200	0.326	423.381	10.228	1018.46	
09/02/2022 20:00	7876800	0.33	422.994	10.228	1018.2	
09/02/2022 21:00	7880400	0.316	424.415	10.228	1018.18	
09/02/2022 22:00	7884000	0.332	422.823	10.228	1018.802	
09/02/2022 23:00	7887600	0.318	424.197	10.228	1018.505	
10/02/2022 00:00	7891200	0.327	423.287	10.228	1018.877	
10/02/2022 01:00	7894800	0.324	423.556	10.176	1018.707	
10/02/2022 02:00	7898400	0.329	423.064	10.279	1018.785	
10/02/2022 03:00	7902000	0.319	424.07	10.228	1018.525	
10/02/2022 04:00	7905600	0.321	423.856	10.228	1018.308	
10/02/2022 05:00	7909200	0.321	423.901	10.228	1018.694	
10/02/2022 06:00	7912800	0.324	423.556	10.228	1019.039	
10/02/2022 07:00	7916400	0.325	423.528	10.228	1019.282	
10/02/2022 08:00	7920000	0.327	423.28	10.228	1019.53	
10/02/2022 09:00	7923600	0.323	423.724	10.228	1020.595	
10/02/2022 10:00	7927200	0.309	425.077	10.228	1020.535	
10/02/2022 11:00	7930800	0.329	423.144	10.228	1021.067	
10/02/2022 12:00	7934400	0.316	424.349	10.228	1020.724	

WTP-BH053						
Date and Time	Elapsed Time (Seconds)	Corrected Level Depth To Water (mbgl)	Corrected Pressure (mBar)	Temperature (C)	Barometric Pressure (mBar)	Manual Dip Reading (mbgl)
10/02/2022 13:00	7938000	0.328	423.218	10.228	1021.317	
10/02/2022 14:00	7941600	0.331	422.853	10.228	1021.573	
10/02/2022 15:00	7945200	0.318	424.166	10.228	1021.446	
10/02/2022 16:00	7948800	0.332	422.848	10.228	1022.656	
10/02/2022 17:00	7952400	0.32	424.009	10.228	1023.111	
10/02/2022 18:00	7956000	0.329	423.101	10.228	1023.588	
10/02/2022 19:00	7959600	0.333	422.726	10.228	1024.502	
10/02/2022 20:00	7963200	0.336	422.379	10.228	1025.064	
10/02/2022 21:00	7966800	0.338	422.176	10.228	1025.268	
10/02/2022 22:00	7970400	0.338	422.181	10.228	1025.693	
10/02/2022 23:00	7974000	0.344	421.669	10.176	1026.627	
11/02/2022 00:00	7977600	0.342	421.828	10.228	1027.016	
11/02/2022 01:00	7981200	0.34	422.053	10.228	1027.007	
11/02/2022 02:00	7984800	0.341	421.884	10.228	1026.852	
11/02/2022 03:00	7988400	0.35	421	10.279	1027.099	
11/02/2022 04:00	7992000	0.348	421.248	10.228	1026.95	
11/02/2022 05:00	7995600	0.344	421.642	10.228	1026.448	
11/02/2022 06:00	7999200	0.344	421.655	10.228	1025.896	
11/02/2022 07:00	8002800	0.345	421.563	10.228	1026.095	
11/02/2022 08:00	8006400	0.346	421.424	10.228	1025.696	
11/02/2022 09:00	8010000	0.344	421.59	10.228	1025.746	
11/02/2022 10:00	8013600	0.349	421.161	10.124	1024.649	
11/02/2022 11:00	8017200	0.336	422.375	10.228	1023.667	
11/02/2022 12:00	8020800	0.343	421.712	10.228	1022.93	
11/02/2022 13:00	8024400	0.335	422.495	10.176	1021.492	
11/02/2022 14:00	8028000	0.34	421.998	10.176	1020.372	
11/02/2022 15:00	8031600	0.335	422.476	10.176	1019.355	
11/02/2022 16:00	8035200	0.338	422.17	10.176	1018.26	
11/02/2022 17:00	8038800	0.332	422.818	10.176	1016.858	
11/02/2022 18:00	8042400	0.329	423.084	10.176	1016.054	
11/02/2022 19:00	8046000	0.326	423.395	10.176	1014.989	
11/02/2022 20:00	8049600	0.324	423.57	10.228	1014.607	
11/02/2022 21:00	8053200	0.315	424.495	10.228	1013.467	
11/02/2022 22:00	8056800	0.318	424.145	10.176	1012.515	
11/02/2022 23:00	8060400	0.32	424.021	10.176	1011.777	
12/02/2022 00:00	8064000	0.306	425.362	10.176	1010.651	
12/02/2022 01:00	8067600	0.309	425.042	10.176	1009.462	
12/02/2022 02:00	8071200	0.318	424.192	10.176	1008.588	
12/02/2022 03:00	8074800	0.307	425.231	10.228	1007.235	
12/02/2022 04:00	8078400	0.303	425.657	10.228	1006.055	
12/02/2022 05:00	8082000	0.287	427.18	10.228	1004.531	
12/02/2022 06:00	8085600	0.287	427.242	10.228	1004.469	
12/02/2022 07:00	8089200	0.293	426.592	10.176	1003.926	
12/02/2022 08:00	8092800	0.294	426.517	10.176	1004.109	
12/02/2022 09:00	8096400	0.279	428.012	10.228	1003.916	

WTP-BH053						
Date and Time	Elapsed Time (Seconds)	Corrected Level Depth To Water (mbgl)	Corrected Pressure (mBar)	Temperature (C)	Barometric Pressure (mBar)	Manual Dip Reading (mbgl)
12/02/2022 10:00	8100000	0.277	428.217	10.228	1004.034	
12/02/2022 11:00	8103600	0.276	428.332	10.228	1003.703	
12/02/2022 12:00	8107200	0.282	427.704	10.228	1003.469	
12/02/2022 13:00	8110800	0.292	426.73	10.176	1003.787	
12/02/2022 14:00	8114400	0.278	428.136	10.228	1003.037	
12/02/2022 15:00	8118000	0.275	428.351	10.176	1002.274	
12/02/2022 16:00	8121600	0.268	429.041	10.176	1001.799	
12/02/2022 17:00	8125200	0.274	428.511	10.176	1001.683	
12/02/2022 18:00	8128800	0.265	429.349	10.176	1001.384	
12/02/2022 19:00	8132400	0.263	429.556	10.176	1001.069	
12/02/2022 20:00	8136000	0.266	429.262	10.176	1001.04	
12/02/2022 21:00	8139600	0.257	430.191	10.228	1000.335	
12/02/2022 22:00	8143200	0.259	429.926	10.176	1000.052	
12/02/2022 23:00	8146800	0.26	429.83	10.124	999.17	
13/02/2022 00:00	8150400	0.255	430.299	10.176	997.632	
13/02/2022 01:00	8154000	0.249	430.888	10.176	995.858	
13/02/2022 02:00	8157600	0.254	430.434	10.124	994.364	
13/02/2022 03:00	8161200	0.238	432.06	10.176	991.776	
13/02/2022 04:00	8164800	0.237	432.122	10.176	989.882	
13/02/2022 05:00	8168400	0.234	432.407	10.176	988.089	
13/02/2022 06:00	8172000	0.222	433.566	10.124	986.382	
13/02/2022 07:00	8175600	0.219	433.88	10.176	985.969	
13/02/2022 08:00	8179200	0.234	432.382	10.176	985.742	
13/02/2022 09:00	8182800	0.228	433.006	10.176	985.443	
13/02/2022 10:00	8186400	0.227	433.091	10.176	984.926	
13/02/2022 11:00	8190000	0.221	433.721	10.228	985.059	
13/02/2022 12:00	8193600	0.216	434.159	10.176	985.151	
13/02/2022 13:00	8197200	0.224	433.418	10.176	985.461	
13/02/2022 14:00	8200800	0.209	434.874	10.124	984.859	
13/02/2022 15:00	8204400	0.217	434.116	10.228	985.742	
13/02/2022 16:00	8208000	0.213	434.412	10.124	985.967	
13/02/2022 17:00	8211600	0.216	434.174	10.176	987.184	
13/02/2022 18:00	8215200	0.213	434.486	10.176	987.626	
13/02/2022 19:00	8218800	0.21	434.786	10.228	987.874	
13/02/2022 20:00	8222400	0.212	434.568	10.124	988.829	
13/02/2022 21:00	8226000	0.209	434.807	10.124	989.774	
13/02/2022 22:00	8229600	0.209	434.897	10.176	990.34	
13/02/2022 23:00	8233200	0.204	435.345	10.228	990.547	
14/02/2022 00:00	8236800	0.215	434.273	10.176	991.072	
14/02/2022 01:00	8240400	0.205	435.231	10.176	991.838	
14/02/2022 02:00	8244000	0.211	434.692	10.124	992.26	
14/02/2022 03:00	8247600	0.224	433.359	10.176	992.956	
14/02/2022 04:00	8251200	0.216	434.186	10.124	993.306	
14/02/2022 05:00	8254800	0.22	433.799	10.176	994.456	
14/02/2022 06:00	8258400	0.213	434.507	10.124	995.247	

WTP-BH053						
Date and Time	Elapsed Time (Seconds)	Corrected Level Depth To Water (mbgl)	Corrected Pressure (mBar)	Temperature (C)	Barometric Pressure (mBar)	Manual Dip Reading (mbgl)
14/02/2022 07:00	8262000	0.234	432.423	10.176	997.448	
14/02/2022 08:00	8265600	0.225	433.281	10.124	998.413	
14/02/2022 09:00	8269200	0.234	432.396	10.176	999.954	
14/02/2022 10:00	8272800	0.236	432.171	10.176	1001.256	
14/02/2022 11:00	8276400	0.235	432.303	10.176	1001.662	
14/02/2022 12:00	8280000	0.236	432.211	10.176	1002.185	
14/02/2022 13:00	8283600	0.236	432.2	10.124	1002.835	
14/02/2022 14:00	8287200	0.244	431.375	10.176	1003.453	
14/02/2022 15:00	8290800	0.251	430.695	10.176	1003.594	
14/02/2022 16:00	8294400	0.248	431.065	10.176	1003.979	
14/02/2022 17:00	8298000	0.248	430.999	10.228	1004.377	
14/02/2022 18:00	8301600	0.258	430.03	10.176	1004.797	
14/02/2022 19:00	8305200	0.256	430.251	10.124	1004.783	
14/02/2022 20:00	8308800	0.262	429.685	10.176	1004.389	
14/02/2022 21:00	8312400	0.263	429.61	10.176	1003.494	
14/02/2022 22:00	8316000	0.262	429.687	10.176	1002.555	
14/02/2022 23:00	8319600	0.271	428.785	10.124	1002.154	
15/02/2022 00:00	8323200	0.259	429.917	10.176	1000.277	
15/02/2022 01:00	8326800	0.257	430.181	10.124	999.358	
15/02/2022 02:00	8330400	0.268	429.067	10.176	998.433	
15/02/2022 03:00	8334000	0.256	430.274	10.124	996.679	
15/02/2022 04:00	8337600	0.265	429.361	10.124	996.406	
15/02/2022 05:00	8341200	0.275	428.395	10.176	996.842	
15/02/2022 06:00	8344800	0.268	429.115	10.176	997.2	
15/02/2022 07:00	8348400	0.27	428.896	10.176	997.095	
15/02/2022 08:00	8352000	0.269	429.01	10.176	997.413	
15/02/2022 09:00	8355600	0.267	429.217	10.124	997.844	
15/02/2022 10:00	8359200	0.276	428.282	10.124	998.24	
15/02/2022 11:00	8362800	0.272	428.654	10.176	998.415	
15/02/2022 12:00	8366400	0.277	428.216	10.176	997.991	
15/02/2022 13:00	8370000	0.279	428.004	10.176	997.988	
15/02/2022 14:00	8373600	0.279	427.957	10.124	996.41	
15/02/2022 15:00	8377200	0.273	428.559	10.072	995.691	
15/02/2022 16:00	8380800	0.27	428.922	10.176	994.376	
15/02/2022 17:00	8384400	0.264	429.486	10.176	992.626	
15/02/2022 18:00	8388000	0.257	430.126	10.176	991.124	
15/02/2022 19:00	8391600	0.265	429.37	10.124	989.824	
15/02/2022 20:00	8395200	0.27	428.856	10.124	987.859	
15/02/2022 21:00	8398800	0.27	428.908	10.124	987.268	
15/02/2022 22:00	8402400	0.263	429.54	10.176	987.076	
15/02/2022 23:00	8406000	0.257	430.127	10.124	987.127	
16/02/2022 00:00	8409600	0.254	430.43	10.176	987.48	
16/02/2022 01:00	8413200	0.259	429.94	10.176	988.616	
16/02/2022 02:00	8416800	0.27	428.852	10.124	989.049	
16/02/2022 03:00	8420400	0.263	429.571	10.124	989.623	

WTP-BH053						
Date and Time	Elapsed Time (Seconds)	Corrected Level Depth To Water (mbgl)	Corrected Pressure (mBar)	Temperature (C)	Barometric Pressure (mBar)	Manual Dip Reading (mbgl)
16/02/2022 04:00	8424000	0.267	429.14	10.176	989.955	
16/02/2022 05:00	8427600	0.262	429.62	10.176	990.229	
16/02/2022 06:00	8431200	0.266	429.279	10.124	990.238	
16/02/2022 07:00	8434800	0.26	429.82	10.176	989.814	
16/02/2022 08:00	8438400	0.265	429.347	10.124	988.23	
16/02/2022 09:00	8442000	0.25	430.807	10.124	987.848	
16/02/2022 10:00	8445600	0.248	431.039	10.124	987.616	
16/02/2022 11:00	8449200	0.247	431.114	10.176	987.01	
16/02/2022 12:00	8452800	0.258	430.014	10.176	986.279	
16/02/2022 13:00	8456400	0.257	430.146	10.124	986.139	
16/02/2022 14:00	8460000	0.261	429.772	10.124	987.051	
16/02/2022 15:00	8463600	0.263	429.588	10.176	987.89	
16/02/2022 16:00	8467200	0.258	430.047	10.124	987.961	
16/02/2022 17:00	8470800	0.262	429.646	10.072	988.461	
16/02/2022 18:00	8474400	0.249	430.895	10.176	988.954	
16/02/2022 19:00	8478000	0.258	430.052	10.124	991.297	
16/02/2022 20:00	8481600	0.266	429.264	10.124	992.408	
16/02/2022 21:00	8485200	0.26	429.866	10.072	993.091	
16/02/2022 22:00	8488800	0.265	429.402	10.176	994.327	
16/02/2022 23:00	8492400	0.267	429.177	10.124	995.513	
17/02/2022 00:00	8496000	0.269	428.996	10.124	997.202	
17/02/2022 01:00	8499600	0.27	428.857	10.176	998.32	
17/02/2022 02:00	8503200	0.271	428.769	10.124	999.476	
17/02/2022 03:00	8506800	0.264	429.467	10.124	1000.503	
17/02/2022 04:00	8510400	0.279	428.013	10.124	1001.418	
17/02/2022 05:00	8514000	0.281	427.831	10.124	1001.923	
17/02/2022 06:00	8517600	0.282	427.723	10.124	1002.463	
17/02/2022 07:00	8521200	0.28	427.893	10.072	1002.068	
17/02/2022 08:00	8524800	0.289	427.002	10.124	1002.968	
17/02/2022 09:00	8528400	0.289	426.997	10.124	1002.757	
17/02/2022 10:00	8532000	0.292	426.707	10.124	1003.155	
17/02/2022 11:00	8535600	0.288	427.098	10.176	1003.312	0.31
17/02/2022 12:00	8539200	0.275	428.424	9.865	1003.98	
17/02/2022 13:00	8542800	0.28	427.85	10.072	1004.697	
17/02/2022 14:00	8546400	0.274	428.494	10.072	1004.485	
17/02/2022 15:00	8550000	0.272	428.656	10.124	1004.115	
17/02/2022 16:00	8553600	0.275	428.428	10.072	1003.795	
17/02/2022 17:00	8557200	0.275	428.399	10.124	1002.863	
17/02/2022 18:00	8560800	0.284	427.545	10.072	1002.201	
17/02/2022 19:00	8564400	0.277	428.21	10.176	1000.583	
17/02/2022 20:00	8568000	0.276	428.268	10.124	998.469	
17/02/2022 21:00	8571600	0.283	427.571	10.124	995.826	
17/02/2022 22:00	8575200	0.277	428.229	10.124	992.474	
17/02/2022 23:00	8578800	0.277	428.208	10.072	988.068	
18/02/2022 00:00	8582400	0.272	428.656	10.124	983.641	

WTP-BH053						
Date and Time	Elapsed Time (Seconds)	Corrected Level Depth To Water (mbgl)	Corrected Pressure (mBar)	Temperature (C)	Barometric Pressure (mBar)	Manual Dip Reading (mbgl)
18/02/2022 01:00	8586000	0.263	429.6	10.124	980.757	
18/02/2022 02:00	8589600	0.258	430.096	10.124	981.446	
18/02/2022 03:00	8593200	0.256	430.247	10.124	980.757	
18/02/2022 04:00	8596800	0.244	431.44	10.124	977.947	
18/02/2022 05:00	8600400	0.242	431.621	10.072	975.386	
18/02/2022 06:00	8604000	0.239	431.916	10.124	973.375	
18/02/2022 07:00	8607600	0.24	431.86	10.124	973	
18/02/2022 08:00	8611200	0.234	432.443	10.124	977.913	
18/02/2022 09:00	8614800	0.229	432.854	10.072	983.529	
18/02/2022 10:00	8618400	0.239	431.932	10.124	987.908	
18/02/2022 11:00	8622000	0.244	431.389	10.124	990.822	
18/02/2022 12:00	8625600	0.241	431.67	10.124	992.697	
18/02/2022 13:00	8629200	1.459	312.347	9.606	993.463	
18/02/2022 14:00	8632800	1.455	312.742	9.969	995.709	
18/02/2022 15:00	8636400	1.453	313.017	10.124	996.643	
18/02/2022 16:00	8640000	1.444	313.859	10.072	998.058	
18/02/2022 17:00	8643600	1.431	315.117	10.072	1000.575	
18/02/2022 18:00	8647200	1.43	315.199	10.072	1001.679	
18/02/2022 19:00	8650800	1.419	316.263	10.124	1002.457	
18/02/2022 20:00	8654400	1.407	317.486	10.124	1003.498	
18/02/2022 21:00	8658000	1.409	317.244	10.176	1004.179	
18/02/2022 22:00	8661600	1.409	317.278	10.176	1005.331	
18/02/2022 23:00	8665200	1.403	317.917	10.176	1005.124	
19/02/2022 00:00	8668800	1.394	318.786	10.124	1005.541	
19/02/2022 01:00	8672400	1.395	318.626	10.124	1005.701	
19/02/2022 02:00	8676000	1.393	318.838	10.124	1005.058	
19/02/2022 03:00	8679600	1.367	321.404	10.176	1004.117	
19/02/2022 04:00	8683200	1.327	325.308	10.124	1001.284	
19/02/2022 05:00	8686800	1.305	327.468	10.176	999.671	
19/02/2022 06:00	8690400	1.272	330.717	10.176	996.96	
19/02/2022 07:00	8694000	1.258	332.037	10.124	996.603	
19/02/2022 08:00	8697600	1.225	335.355	10.176	995.881	
19/02/2022 09:00	8701200	1.212	336.565	10.176	996.828	
19/02/2022 10:00	8704800	1.197	338.035	10.176	998.916	
19/02/2022 11:00	8708400	1.182	339.527	10.124	1000.652	
19/02/2022 12:00	8712000	1.173	340.365	10.176	1001.978	
19/02/2022 13:00	8715600	1.147	342.92	10.124	1002.434	
19/02/2022 14:00	8719200	1.123	345.325	10.176	1002.518	
19/02/2022 15:00	8722800	1.123	345.352	10.176	1002.598	
19/02/2022 16:00	8726400	1.1	347.582	10.124	1002.193	
19/02/2022 17:00	8730000	1.085	349.067	10.124	1002.11	
19/02/2022 18:00	8733600	1.064	351.051	10.124	1001.635	
19/02/2022 19:00	8737200	1.044	353.056	10.124	1000.924	
19/02/2022 20:00	8740800	1.036	353.873	10.124	1001.185	
19/02/2022 21:00	8744400	1.008	356.587	10.124	1000.843	

WTP-BH053						
Date and Time	Elapsed Time (Seconds)	Corrected Level Depth To Water (mbgl)	Corrected Pressure (mBar)	Temperature (C)	Barometric Pressure (mBar)	Manual Dip Reading (mbgl)
19/02/2022 22:00	8748000	0.994	357.942	10.124	1001.106	
19/02/2022 23:00	8751600	0.977	359.651	10.124	1000.582	
20/02/2022 00:00	8755200	0.967	360.571	10.176	1000.209	
20/02/2022 01:00	8758800	0.949	362.31	10.124	998.894	
20/02/2022 02:00	8762400	0.935	363.775	10.176	998.515	
20/02/2022 03:00	8766000	0.924	364.819	10.124	998.109	
20/02/2022 04:00	8769600	0.904	366.765	10.124	997.026	
20/02/2022 05:00	8773200	0.887	368.395	10.124	996.043	
20/02/2022 06:00	8776800	0.881	369.059	10.124	995.811	
20/02/2022 07:00	8780400	0.857	371.364	10.124	995.338	
20/02/2022 08:00	8784000	0.845	372.52	10.124	994.505	
20/02/2022 09:00	8787600	0.833	373.764	10.124	994.124	
20/02/2022 10:00	8791200	0.818	375.223	10.124	992.449	
20/02/2022 11:00	8794800	0.805	376.417	10.176	991.048	
20/02/2022 12:00	8798400	0.786	378.367	10.124	991.246	
20/02/2022 13:00	8802000	0.785	378.427	10.124	991.078	
20/02/2022 14:00	8805600	0.76	380.896	10.124	991.412	
20/02/2022 15:00	8809200	0.757	381.137	10.072	992.564	
20/02/2022 16:00	8812800	0.747	382.097	10.124	993.984	
20/02/2022 17:00	8816400	0.755	381.354	10.176	996.352	
20/02/2022 18:00	8820000	0.744	382.406	10.176	997.564	
20/02/2022 19:00	8823600	0.731	383.743	10.124	998.374	
20/02/2022 20:00	8827200	0.734	383.375	10.124	999.174	
20/02/2022 21:00	8830800	0.727	384.127	10.072	999.167	
20/02/2022 22:00	8834400	0.721	384.644	10.072	1000.914	
20/02/2022 23:00	8838000	0.716	385.164	10.124	1001.696	
21/02/2022 00:00	8841600	0.7	386.784	10.124	1001.908	
21/02/2022 01:00	8845200	0.708	385.962	10.124	1003.054	
21/02/2022 02:00	8848800	0.692	387.49	10.072	1003.458	
21/02/2022 03:00	8852400	0.685	388.231	10.072	1003.903	
21/02/2022 04:00	8856000	0.679	388.835	10.072	1004.807	
21/02/2022 05:00	8859600	0.684	388.335	10.072	1006.278	
21/02/2022 06:00	8863200	0.684	388.332	10.072	1007.897	
21/02/2022 07:00	8866800	0.676	389.114	10.124	1009.603	
21/02/2022 08:00	8870400	0.672	389.506	10.124	1011.366	
21/02/2022 09:00	8874000	0.689	387.789	10.124	1013.083	
21/02/2022 10:00	8877600	0.674	389.296	10.072	1013.832	
21/02/2022 11:00	8881200	0.666	390.081	10.124	1014.671	
21/02/2022 12:00	8884800	0.671	389.542	10.124	1015.426	
21/02/2022 13:00	8888400	0.672	389.454	10.124	1016.161	
21/02/2022 14:00	8892000	0.658	390.865	10.176	1015.836	
21/02/2022 15:00	8895600	0.651	391.537	10.124	1015.263	
21/02/2022 16:00	8899200	0.652	391.5	10.176	1014.985	
21/02/2022 17:00	8902800	0.644	392.224	10.124	1014.576	
21/02/2022 18:00	8906400	0.634	393.227	10.072	1014.211	

WTP-BH053						
Date and Time	Elapsed Time (Seconds)	Corrected Level Depth To Water (mbgl)	Corrected Pressure (mBar)	Temperature (C)	Barometric Pressure (mBar)	Manual Dip Reading (mbgl)
21/02/2022 19:00	8910000	0.628	393.822	10.124	1014.056	
21/02/2022 20:00	8913600	0.621	394.535	10.124	1013.666	
21/02/2022 21:00	8917200	0.62	394.59	10.124	1013.396	
21/02/2022 22:00	8920800	0.619	394.704	10.021	1012.941	
21/02/2022 23:00	8924400	0.614	395.146	10.072	1012.399	
22/02/2022 00:00	8928000	0.603	396.264	10.072	1011.497	
22/02/2022 01:00	8931600	0.593	397.245	10.124	1009.987	
22/02/2022 02:00	8935200	0.587	397.847	10.124	1009.707	
22/02/2022 03:00	8938800	0.578	398.698	10.124	1008.641	
22/02/2022 04:00	8942400	0.566	399.899	10.072	1006.677	
22/02/2022 05:00	8946000	0.56	400.461	10.072	1005.684	
22/02/2022 06:00	8949600	0.563	400.142	10.124	1007.52	
22/02/2022 07:00	8953200	0.557	400.778	10.072	1008.924	
22/02/2022 08:00	8956800	0.549	401.544	10.072	1009.666	
22/02/2022 09:00	8960400	0.55	401.467	10.124	1010.721	
22/02/2022 10:00	8964000	0.557	400.737	10.072	1012.305	
22/02/2022 11:00	8967600	0.56	400.514	10.124	1013.506	
22/02/2022 12:00	8971200	0.557	400.799	10.124	1014.084	
22/02/2022 13:00	8974800	0.549	401.503	10.072	1014.341	
22/02/2022 14:00	8978400	0.547	401.773	10.124	1014.727	
22/02/2022 15:00	8982000	0.542	402.232	10.072	1014.905	
22/02/2022 16:00	8985600	0.541	402.374	10.072	1015.194	
22/02/2022 17:00	8989200	0.535	402.92	10.124	1016.058	
22/02/2022 18:00	8992800	0.538	402.591	10.124	1016.603	
22/02/2022 19:00	8996400	0.527	403.74	10.021	1016.514	
22/02/2022 20:00	9000000	0.528	403.56	10.021	1016.802	
22/02/2022 21:00	9003600	0.522	404.144	10.021	1017.08	
22/02/2022 22:00	9007200	0.522	404.187	10.021	1016.929	
22/02/2022 23:00	9010800	0.517	404.684	10.072	1016.549	
23/02/2022 00:00	9014400	0.51	405.323	10.072	1015.694	
23/02/2022 01:00	9018000	0.51	405.379	10.072	1015.099	
23/02/2022 02:00	9021600	0.502	406.125	10.072	1014.137	
23/02/2022 03:00	9025200	0.506	405.784	10.124	1013.949	
23/02/2022 04:00	9028800	0.484	407.863	10.021	1012.499	
23/02/2022 05:00	9032400	0.482	408.068	10.124	1012.095	
23/02/2022 06:00	9036000	0.475	408.783	10.176	1011.713	
23/02/2022 07:00	9039600	0.47	409.319	10.124	1010.629	
23/02/2022 08:00	9043200	0.465	409.743	10.072	1009.873	
23/02/2022 09:00	9046800	0.454	410.807	10.072	1009.024	
23/02/2022 10:00	9050400	0.456	410.622	10.072	1008.347	
23/02/2022 11:00	9054000	0.45	411.286	10.124	1007.584	
23/02/2022 12:00	9057600	0.442	412.027	10.021	1006.395	
23/02/2022 13:00	9061200	0.436	412.624	10.072	1005.375	
23/02/2022 14:00	9064800	0.431	413.075	10.072	1005.248	
23/02/2022 15:00	9068400	0.424	413.747	10.072	1004.468	

WTP-BH053						
Date and Time	Elapsed Time (Seconds)	Corrected Level Depth To Water (mbgl)	Corrected Pressure (mBar)	Temperature (C)	Barometric Pressure (mBar)	Manual Dip Reading (mbgl)
23/02/2022 16:00	9072000	0.413	414.86	10.021	1003.562	
23/02/2022 17:00	9075600	0.415	414.693	10.072	1003.738	
23/02/2022 18:00	9079200	0.421	414.06	10.021	1004.146	
23/02/2022 19:00	9082800	0.41	415.153	10.072	1004.787	
23/02/2022 20:00	9086400	0.406	415.557	10.072	1004.813	
23/02/2022 21:00	9090000	0.396	416.53	10.021	1004.156	
23/02/2022 22:00	9093600	0.402	415.96	10.021	1003.755	
23/02/2022 23:00	9097200	0.409	415.255	10.021	1003.813	
24/02/2022 00:00	9100800	0.397	416.464	10.072	1003.476	
24/02/2022 01:00	9104400	0.389	417.252	10.021	1002.355	
24/02/2022 02:00	9108000	0.385	417.566	10.072	1002.482	
24/02/2022 03:00	9111600	0.387	417.417	10.021	1001.436	
24/02/2022 04:00	9115200	0.372	418.881	10.072	1000.735	
24/02/2022 05:00	9118800	0.383	417.852	10.072	1001.98	
24/02/2022 06:00	9122400	0.383	417.806	10.072	1002.026	
24/02/2022 07:00	9126000	0.378	418.339	10.021	1002.67	
24/02/2022 08:00	9129600	0.386	417.513	10.072	1003.72	
24/02/2022 09:00	9133200	0.388	417.279	10.021	1004.484	
24/02/2022 10:00	9136800	0.387	417.407	10.072	1005.981	
24/02/2022 11:00	9140400	0.384	417.723	10.072	1006.203	
24/02/2022 12:00	9144000	0.38	418.139	10.124	1006.659	
24/02/2022 13:00	9147600	0.393	416.836	10.072	1007.629	
24/02/2022 14:00	9151200	0.389	417.256	10.072	1007.64	
24/02/2022 15:00	9154800	0.385	417.646	10.021	1007.457	
24/02/2022 16:00	9158400	0.391	417.005	10.072	1008.538	
24/02/2022 17:00	9162000	0.388	417.288	10.072	1009.117	
24/02/2022 18:00	9165600	0.393	416.849	10.021	1009.439	
24/02/2022 19:00	9169200	0.4	416.181	10.072	1011.41	
24/02/2022 20:00	9172800	0.399	416.194	10.021	1012.465	
24/02/2022 21:00	9176400	0.404	415.746	10.021	1013.775	
24/02/2022 22:00	9180000	0.406	415.539	10.072	1014.314	
24/02/2022 23:00	9183600	0.403	415.89	10.021	1015.894	
25/02/2022 00:00	9187200	0.407	415.429	10.072	1016.364	
25/02/2022 01:00	9190800	0.417	414.514	9.969	1017.369	
25/02/2022 02:00	9194400	0.423	413.895	10.021	1018.536	
25/02/2022 03:00	9198000	0.416	414.59	10.072	1018.28	
25/02/2022 04:00	9201600	0.428	413.43	10.021	1019.324	
25/02/2022 05:00	9205200	0.424	413.757	10.124	1019.446	
25/02/2022 06:00	9208800	0.431	413.084	10.072	1020.756	
25/02/2022 07:00	9212400	0.43	413.192	10.021	1021.502	
25/02/2022 08:00	9216000	0.431	413.106	10.072	1021.489	
25/02/2022 09:00	9219600	0.428	413.393	10.021	1022.701	
25/02/2022 10:00	9223200	0.435	412.747	10.124	1022.179	
25/02/2022 11:00	9226800	0.435	412.734	10.072	1022.292	
25/02/2022 12:00	9230400	0.435	412.73	10.072	1022.188	

WTP-BH053						
Date and Time	Elapsed Time (Seconds)	Corrected Level Depth To Water (mbgl)	Corrected Pressure (mBar)	Temperature (C)	Barometric Pressure (mBar)	Manual Dip Reading (mbgl)
25/02/2022 13:00	9234000	0.426	413.637	10.072	1021.604	
25/02/2022 14:00	9237600	0.427	413.468	10.072	1020.911	
25/02/2022 15:00	9241200	0.428	413.444	10.021	1020.603	
25/02/2022 16:00	9244800	0.434	412.766	10.072	1020.643	
25/02/2022 17:00	9248400	0.425	413.687	10.072	1020.046	
25/02/2022 18:00	9252000	0.423	413.885	10.072	1020.063	
25/02/2022 19:00	9255600	0.425	413.735	10.021	1019.989	
25/02/2022 20:00	9259200	0.418	414.405	10.072	1018.896	
25/02/2022 21:00	9262800	0.419	414.306	9.969	1018.87	
25/02/2022 22:00	9266400	0.424	413.761	10.021	1018.777	
25/02/2022 23:00	9270000	0.418	414.344	10.021	1018.734	
26/02/2022 00:00	9273600	0.417	414.444	10.072	1018.426	
26/02/2022 01:00	9277200	0.405	415.624	10.021	1017.561	
26/02/2022 02:00	9280800	0.404	415.788	10.072	1016.867	
26/02/2022 03:00	9284400	0.408	415.395	10.021	1016.497	
26/02/2022 04:00	9288000	0.398	416.319	10.072	1015.151	
26/02/2022 05:00	9291600	0.399	416.231	10.021	1014.476	
26/02/2022 06:00	9295200	0.383	417.833	10.021	1013.52	
26/02/2022 07:00	9298800	0.386	417.531	10.072	1013.185	
26/02/2022 08:00	9302400	0.385	417.567	10.072	1012.61	
26/02/2022 09:00	9306000	0.383	417.831	10.021	1012.552	
26/02/2022 10:00	9309600	0.377	418.379	9.969	1011.565	
26/02/2022 11:00	9313200	0.373	418.823	10.072	1010.922	
26/02/2022 12:00	9316800	0.374	418.668	10.021	1010.638	
26/02/2022 13:00	9320400	0.373	418.826	10.072	1010.488	
26/02/2022 14:00	9324000	0.366	419.434	9.969	1008.893	
26/02/2022 15:00	9327600	0.362	419.848	10.021	1008.596	
26/02/2022 16:00	9331200	0.361	419.945	9.969	1007.628	
26/02/2022 17:00	9334800	0.352	420.862	10.021	1007.043	
26/02/2022 18:00	9338400	0.351	420.926	10.072	1007.419	
26/02/2022 19:00	9342000	0.349	421.15	10.021	1007.294	
26/02/2022 20:00	9345600	0.347	421.315	9.969	1007.335	
26/02/2022 21:00	9349200	0.352	420.83	10.072	1006.976	
26/02/2022 22:00	9352800	0.349	421.11	10.072	1007.235	
26/02/2022 23:00	9356400	0.345	421.56	10.072	1006.893	
27/02/2022 00:00	9360000	0.343	421.691	9.969	1006.744	
27/02/2022 01:00	9363600	0.34	422.016	10.021	1006.535	
27/02/2022 02:00	9367200	0.334	422.588	10.072	1006.834	
27/02/2022 03:00	9370800	0.342	421.843	10.124	1006.726	
27/02/2022 04:00	9374400	0.334	422.599	10.021	1006.384	
27/02/2022 05:00	9378000	0.341	421.941	10.021	1006.718	
27/02/2022 06:00	9381600	0.339	422.071	9.969	1006.041	
27/02/2022 07:00	9385200	0.337	422.277	10.021	1006.167	
27/02/2022 08:00	9388800	0.327	423.326	10.021	1006.734	
27/02/2022 09:00	9392400	0.345	421.487	10.072	1007.612	

WTP-BH053						
Date and Time	Elapsed Time (Seconds)	Corrected Level Depth To Water (mbgl)	Corrected Pressure (mBar)	Temperature (C)	Barometric Pressure (mBar)	Manual Dip Reading (mbgl)
27/02/2022 10:00	9396000	0.339	422.086	10.021	1007.974	
27/02/2022 11:00	9399600	0.34	421.973	9.969	1007.863	
27/02/2022 12:00	9403200	0.341	421.959	10.072	1008.003	
27/02/2022 13:00	9406800	0.335	422.498	9.969	1006.368	
27/02/2022 14:00	9410400	0.341	421.877	9.969	1006.558	
27/02/2022 15:00	9414000	0.344	421.655	9.969	1006.134	
27/02/2022 16:00	9417600	0.343	421.765	10.021	1005.924	
27/02/2022 17:00	9421200	0.336	422.459	10.021	1005.338	
27/02/2022 18:00	9424800	0.336	422.387	10.021	1005.733	
27/02/2022 19:00	9428400	0.336	422.395	10.072	1005.518	
27/02/2022 20:00	9432000	0.333	422.668	10.021	1005.561	
27/02/2022 21:00	9435600	0.339	422.105	10.021	1005.368	
27/02/2022 22:00	9439200	0.331	422.881	10.021	1004.592	
27/02/2022 23:00	9442800	0.328	423.197	10.072	1004.932	
28/02/2022 00:00	9446400	0.339	422.159	10.021	1005.315	
28/02/2022 01:00	9450000	0.332	422.804	10.072	1005.649	
28/02/2022 02:00	9453600	0.332	422.851	10.021	1005.916	
28/02/2022 03:00	9457200	0.339	422.099	10.072	1006.462	
28/02/2022 04:00	9460800	0.347	421.369	10.021	1007.398	
28/02/2022 05:00	9464400	0.341	421.887	10.072	1007.75	
28/02/2022 06:00	9468000	0.344	421.623	10.021	1008.545	
28/02/2022 07:00	9471600	0.343	421.718	10.072	1009.105	
28/02/2022 08:00	9475200	0.347	421.358	10.021	1010.642	
28/02/2022 09:00	9478800	0.358	420.264	10.072	1011.637	
28/02/2022 10:00	9482400	0.362	419.884	10.072	1012.448	
28/02/2022 11:00	9486000	0.36	420.099	9.917	1013.284	
28/02/2022 12:00	9489600	0.355	420.525	10.072	1014.07	
28/02/2022 13:00	9493200	0.361	419.925	9.969	1014.759	
28/02/2022 14:00	9496800	0.366	419.509	10.021	1015.4	
28/02/2022 15:00	9500400	0.372	418.856	10.072	1016.17	
28/02/2022 16:00	9504000	0.374	418.707	9.969	1017.271	
28/02/2022 17:00	9507600	0.377	418.434	9.969	1017.974	
28/02/2022 18:00	9511200	0.383	417.841	9.969	1018.783	
28/02/2022 19:00	9514800	0.385	417.644	10.072	1020.506	
28/02/2022 20:00	9518400	0.394	416.727	10.072	1021.639	
28/02/2022 21:00	9522000	0.41	415.189	10.021	1022.845	
28/02/2022 22:00	9525600	0.415	414.639	10.072	1023.08	
28/02/2022 23:00	9529200	0.419	414.327	9.969	1024.129	
01/03/2022 00:00	9532800	0.428	413.35	10.021	1024.684	
01/03/2022 01:00	9536400	0.43	413.155	9.969	1025.193	
01/03/2022 02:00	9540000	0.441	412.164	10.021	1025.654	
01/03/2022 03:00	9543600	0.453	410.9	10.072	1026.065	
01/03/2022 04:00	9547200	0.464	409.914	10.021	1026.181	
01/03/2022 05:00	9550800	0.46	410.295	10.021	1026.338	
01/03/2022 06:00	9554400	0.466	409.649	10.021	1025.798	

WTP-BH053						
Date and Time	Elapsed Time (Seconds)	Corrected Level Depth To Water (mbgl)	Corrected Pressure (mBar)	Temperature (C)	Barometric Pressure (mBar)	Manual Dip Reading (mbgl)
01/03/2022 07:00	9558000	0.476	408.713	10.072	1026.959	
01/03/2022 08:00	9561600	0.479	408.396	10.021	1027.16	
01/03/2022 09:00	9565200	0.476	408.672	10.072	1026.354	
01/03/2022 10:00	9568800	0.471	409.225	10.021	1025.899	
01/03/2022 11:00	9572400	0.475	408.803	10.021	1025.028	
01/03/2022 12:00	9576000	0.473	409.028	9.969	1024.686	
01/03/2022 13:00	9579600	0.471	409.186	10.072	1023.684	
01/03/2022 14:00	9583200	0.478	408.548	9.969	1022.473	
01/03/2022 15:00	9586800	0.474	408.926	9.969	1021.88	
01/03/2022 16:00	9590400	0.47	409.294	9.969	1021.081	
01/03/2022 17:00	9594000	0.465	409.758	10.021	1020.625	
01/03/2022 18:00	9597600	0.469	409.379	10.072	1019.828	
01/03/2022 19:00	9601200	0.476	408.742	10.021	1020.456	
01/03/2022 20:00	9604800	0.48	408.285	10.072	1019.952	
01/03/2022 21:00	9608400	0.469	409.389	9.969	1019.37	
01/03/2022 22:00	9612000	0.463	409.94	10.021	1017.534	
01/03/2022 23:00	9615600	0.472	409.053	9.917	1017.434	
02/03/2022 00:00	9619200	0.468	409.5	9.969	1016.672	
02/03/2022 01:00	9622800	0.463	409.921	10.072	1015.299	
02/03/2022 02:00	9626400	0.464	409.88	9.969	1014.353	
02/03/2022 03:00	9630000	0.461	410.203	10.021	1012.745	
02/03/2022 04:00	9633600	0.46	410.288	10.021	1012.552	
02/03/2022 05:00	9637200	0.456	410.616	10.021	1010.823	
02/03/2022 06:00	9640800	0.442	411.986	9.969	1010.091	
02/03/2022 07:00	9644400	0.452	411.01	10.021	1009.459	
02/03/2022 08:00	9648000	0.454	410.867	10.021	1008.74	
02/03/2022 09:00	9651600	0.458	410.457	10.021	1008.396	
02/03/2022 10:00	9655200	0.458	410.412	10.021	1007.795	
02/03/2022 11:00	9658800	0.458	410.467	9.969	1006.761	
02/03/2022 12:00	9662400	0.452	411.054	9.969	1006.067	
02/03/2022 13:00	9666000	0.445	411.719	10.021	1004.872	
02/03/2022 14:00	9669600	0.447	411.499	9.969	1004.112	
02/03/2022 15:00	9673200	0.437	412.471	10.021	1002.826	
02/03/2022 16:00	9676800	0.439	412.354	9.969	1002.611	
02/03/2022 17:00	9680400	0.439	412.303	10.072	1002.356	
02/03/2022 18:00	9684000	0.436	412.643	10.021	1001.791	
02/03/2022 19:00	9687600	0.442	412.055	9.969	1001.725	
02/03/2022 20:00	9691200	0.442	412.062	9.969	1001.825	
02/03/2022 21:00	9694800	0.44	412.268	10.021	1002.167	
02/03/2022 22:00	9698400	0.437	412.476	9.917	1002.911	
02/03/2022 23:00	9702000	0.439	412.329	10.021	1004.046	
03/03/2022 00:00	9705600	0.442	411.989	9.969	1005.239	
03/03/2022 01:00	9709200	0.448	411.398	10.021	1005.516	
03/03/2022 02:00	9712800	0.458	410.459	10.021	1006.131	
03/03/2022 03:00	9716400	0.456	410.679	10.021	1006.342	

WTP-BH053						
Date and Time	Elapsed Time (Seconds)	Corrected Level Depth To Water (mbgl)	Corrected Pressure (mBar)	Temperature (C)	Barometric Pressure (mBar)	Manual Dip Reading (mbgl)
03/03/2022 04:00	9720000	0.461	410.186	9.917	1007.033	
03/03/2022 05:00	9723600	0.454	410.827	9.969	1007.479	
03/03/2022 06:00	9727200	0.466	409.661	9.969	1008.213	
03/03/2022 07:00	9730800	0.462	410.022	9.969	1009.361	
03/03/2022 08:00	9734400	0.475	408.797	9.969	1010.263	
03/03/2022 09:00	9738000	0.471	409.193	9.969	1010.19	
03/03/2022 10:00	9741600	0.47	409.278	10.021	1010.869	
03/03/2022 11:00	9745200	0.466	409.689	10.021	1011.211	
03/03/2022 12:00	9748800	0.47	409.261	9.969	1011.846	
03/03/2022 13:00	9752400	0.456	410.629	10.021	1011.673	
03/03/2022 14:00	9756000	0.451	411.102	9.969	1011.621	
03/03/2022 15:00	9759600	0.452	411.057	9.969	1011.99	
03/03/2022 16:00	9763200	0.455	410.758	9.969	1012.504	
03/03/2022 17:00	9766800	0.449	411.33	10.021	1013.234	
03/03/2022 18:00	9770400	0.448	411.421	10.072	1014.338	
03/03/2022 19:00	9774000	0.452	411.079	9.969	1014.77	
03/03/2022 20:00	9777600	0.465	409.807	10.021	1016.481	
03/03/2022 21:00	9781200	0.461	410.146	9.969	1017.104	
03/03/2022 22:00	9784800	0.473	408.977	9.969	1017.842	
03/03/2022 23:00	9788400	0.481	408.212	9.969	1018.822	
04/03/2022 00:00	9792000	0.469	409.334	9.969	1018.67	
04/03/2022 01:00	9795600	0.478	408.508	9.969	1019.172	
04/03/2022 02:00	9799200	0.48	408.326	9.969	1019.786	
04/03/2022 03:00	9802800	0.479	408.437	10.021	1020.545	
04/03/2022 04:00	9806400	0.483	407.994	9.969	1020.656	
04/03/2022 05:00	9810000	0.48	408.269	9.969	1020.813	
04/03/2022 06:00	9813600	0.475	408.803	9.969	1021.033	
04/03/2022 07:00	9817200	0.48	408.345	9.917	1021.698	
04/03/2022 08:00	9820800	0.473	409.024	9.969	1021.889	
04/03/2022 09:00	9824400	0.474	408.916	9.969	1021.782	
04/03/2022 10:00	9828000	0.463	409.967	9.969	1021.377	
04/03/2022 11:00	9831600	0.461	410.133	9.969	1020.78	
04/03/2022 12:00	9835200	0.463	410.016	9.969	1020.897	
04/03/2022 13:00	9838800	0.466	409.641	9.969	1020.842	
04/03/2022 14:00	9842400	0.459	410.371	9.969	1020.327	
04/03/2022 15:00	9846000	0.457	410.51	10.021	1020.304	
04/03/2022 16:00	9849600	0.449	411.376	9.969	1020.183	
04/03/2022 17:00	9853200	0.449	411.334	9.969	1020.01	
04/03/2022 18:00	9856800	0.453	410.946	9.969	1020.182	
04/03/2022 19:00	9860400	0.456	410.664	9.969	1021.435	
04/03/2022 20:00	9864000	0.46	410.274	9.969	1022.255	
04/03/2022 21:00	9867600	0.46	410.311	9.969	1022.326	
04/03/2022 22:00	9871200	0.47	409.3	9.969	1023.229	
04/03/2022 23:00	9874800	0.473	409.015	9.917	1023.937	
05/03/2022 00:00	9878400	0.468	409.512	9.969	1024.203	

WTP-BH053						
Date and Time	Elapsed Time (Seconds)	Corrected Level Depth To Water (mbgl)	Corrected Pressure (mBar)	Temperature (C)	Barometric Pressure (mBar)	Manual Dip Reading (mbgl)
05/03/2022 01:00	9882000	0.478	408.452	9.969	1024.617	
05/03/2022 02:00	9885600	0.483	408.052	9.969	1025.231	
05/03/2022 03:00	9889200	0.478	408.521	9.969	1025.948	
05/03/2022 04:00	9892800	0.477	408.583	9.969	1026.317	
05/03/2022 05:00	9896400	0.484	407.95	9.969	1026.842	
05/03/2022 06:00	9900000	0.497	406.645	9.969	1027.501	
05/03/2022 07:00	9903600	0.498	406.552	9.969	1028.349	
05/03/2022 08:00	9907200	0.485	407.834	9.969	1028.575	
05/03/2022 09:00	9910800	0.488	407.54	10.021	1028.338	
05/03/2022 10:00	9914400	0.473	408.989	9.969	1027.743	
05/03/2022 11:00	9918000	0.475	408.825	9.969	1027.907	
05/03/2022 12:00	9921600	0.474	408.91	9.969	1028.145	
05/03/2022 13:00	9925200	0.473	408.957	9.969	1028.422	
05/03/2022 14:00	9928800	0.48	408.305	9.969	1027.134	
05/03/2022 15:00	9932400	0.472	409.076	9.969	1027.225	
05/03/2022 16:00	9936000	0.477	408.579	9.917	1027.605	
05/03/2022 17:00	9939600	0.467	409.545	9.917	1026.963	
05/03/2022 18:00	9943200	0.468	409.506	9.969	1027.548	
05/03/2022 19:00	9946800	0.472	409.068	9.917	1028.301	
05/03/2022 20:00	9950400	0.466	409.708	9.917	1028.416	
05/03/2022 21:00	9954000	0.471	409.164	9.917	1029.391	
05/03/2022 22:00	9957600	0.468	409.44	9.917	1029.546	
05/03/2022 23:00	9961200	0.481	408.222	9.969	1029.911	
06/03/2022 00:00	9964800	0.489	407.387	9.969	1030.53	
06/03/2022 01:00	9968400	0.495	406.827	9.917	1030.434	
06/03/2022 02:00	9972000	0.506	405.786	9.969	1030.407	
06/03/2022 03:00	9975600	0.505	405.866	9.969	1030.542	
06/03/2022 04:00	9979200	0.505	405.818	9.969	1029.945	
06/03/2022 05:00	9982800	0.495	406.85	9.969	1029.559	
06/03/2022 06:00	9986400	0.494	406.906	9.917	1029.925	
06/03/2022 07:00	9990000	0.505	405.836	9.969	1030.034	
06/03/2022 08:00	9993600	0.505	405.89	9.917	1029.971	
06/03/2022 09:00	9997200	0.507	405.612	9.969	1029.18	
06/03/2022 10:00	10000800	0.504	405.939	9.969	1028.531	
06/03/2022 11:00	10004400	0.504	405.961	9.917	1027.96	
06/03/2022 12:00	10008000	0.504	405.954	9.969	1027.006	
06/03/2022 13:00	10011600	0.494	406.972	9.969	1026.959	
06/03/2022 14:00	10015200	0.497	406.661	9.969	1025.868	
06/03/2022 15:00	10018800	0.478	408.5	9.917	1024.56	
06/03/2022 16:00	10022400	0.479	408.36	9.969	1023.846	
06/03/2022 17:00	10026000	0.479	408.392	9.969	1023.599	
06/03/2022 18:00	10029600	0.468	409.495	9.969	1023.466	
06/03/2022 19:00	10033200	0.473	409.003	9.917	1024.272	
06/03/2022 20:00	10036800	0.474	408.913	9.969	1024.802	
06/03/2022 21:00	10040400	0.481	408.25	9.917	1025.241	

WTP-BH053						
Date and Time	Elapsed Time (Seconds)	Corrected Level Depth To Water (mbgl)	Corrected Pressure (mBar)	Temperature (C)	Barometric Pressure (mBar)	Manual Dip Reading (mbgl)
06/03/2022 22:00	10044000	0.47	409.306	9.917	1024.508	
06/03/2022 23:00	10047600	0.467	409.618	9.969	1024.636	
07/03/2022 00:00	10051200	0.466	409.681	9.917	1023.917	
07/03/2022 01:00	10054800	0.457	410.598	9.917	1022.462	
07/03/2022 02:00	10058400	0.463	409.94	9.917	1021.826	
07/03/2022 03:00	10062000	0.456	410.638	9.969	1020.706	
07/03/2022 04:00	10065600	0.462	410.102	9.917	1019.833	
07/03/2022 05:00	10069200	0.462	410.03	9.917	1019.366	
07/03/2022 06:00	10072800	0.466	409.711	9.865	1018.707	
07/03/2022 07:00	10076400	0.462	410.039	9.917	1018.172	
07/03/2022 08:00	10080000	0.463	410.006	9.917	1017.774	
07/03/2022 09:00	10083600	0.463	409.976	9.917	1017.265	
07/03/2022 10:00	10087200	0.46	410.258	9.917	1016.444	
07/03/2022 11:00	10090800	0.448	411.442	9.917	1015.26	
07/03/2022 12:00	10094400	0.452	411.054	9.917	1015.002	
07/03/2022 13:00	10098000	0.442	411.998	9.917	1013.949	
07/03/2022 14:00	10101600	0.438	412.459	9.917	1012.626	
07/03/2022 15:00	10105200	0.428	413.395	9.917	1011.26	
07/03/2022 16:00	10108800	0.434	412.81	9.917	1010.013	
07/03/2022 17:00	10112400	0.432	413.048	9.917	1009.128	
07/03/2022 18:00	10116000	0.441	412.133	9.917	1008.319	
07/03/2022 19:00	10119600	0.436	412.61	9.917	1007.518	
07/03/2022 20:00	10123200	0.447	411.537	9.865	1006.751	
07/03/2022 21:00	10126800	0.441	412.144	9.865	1005.605	
07/03/2022 22:00	10130400	0.435	412.733	9.917	1004.81	
07/03/2022 23:00	10134000	0.424	413.829	9.917	1004.467	
08/03/2022 00:00	10137600	0.411	415.059	9.917	1002.376	
08/03/2022 01:00	10141200	0.406	415.51	9.865	1001.054	
08/03/2022 02:00	10144800	0.402	415.922	9.917	999.034	
08/03/2022 03:00	10148400	0.402	415.991	9.865	997.448	
08/03/2022 04:00	10152000	0.404	415.797	9.917	996.465	
08/03/2022 05:00	10155600	0.397	416.394	9.917	995.114	
08/03/2022 06:00	10159200	0.39	417.112	9.917	993.857	
08/03/2022 07:00	10162800	0.386	417.541	9.917	991.919	
08/03/2022 08:00	10166400	0.39	417.116	9.865	990.935	
08/03/2022 09:00	10170000	0.385	417.617	9.865	990.972	
08/03/2022 10:00	10173600	0.381	417.991	9.865	990.599	
08/03/2022 11:00	10177200	0.38	418.094	9.917	990.72	
08/03/2022 12:00	10180800	0.381	417.982	9.917	992.017	
08/03/2022 13:00	10184400	0.37	419.113	9.917	991.856	
08/03/2022 14:00	10188000	0.372	418.897	9.865	992.925	
08/03/2022 15:00	10191600	0.377	418.429	9.865	993.717	
08/03/2022 16:00	10195200	0.375	418.569	9.917	994.77	
08/03/2022 17:00	10198800	0.381	418.002	9.865	995.544	
08/03/2022 18:00	10202400	0.373	418.778	9.917	996.717	

WTP-BH053						
Date and Time	Elapsed Time (Seconds)	Corrected Level Depth To Water (mbgl)	Corrected Pressure (mBar)	Temperature (C)	Barometric Pressure (mBar)	Manual Dip Reading (mbgl)
08/03/2022 19:00	10206000	0.375	418.569	9.917	997.573	
08/03/2022 20:00	10209600	0.378	418.273	9.917	998.407	
08/03/2022 21:00	10213200	0.383	417.823	9.865	997.556	
08/03/2022 22:00	10216800	0.367	419.421	9.917	997.152	
08/03/2022 23:00	10220400	0.377	418.396	9.865	996.228	
09/03/2022 00:00	10224000	0.367	419.333	9.865	994.753	
09/03/2022 01:00	10227600	0.367	419.356	9.917	994.308	
09/03/2022 02:00	10231200	0.358	420.264	9.917	993.076	
09/03/2022 03:00	10234800	0.361	419.984	9.865	992.593	
09/03/2022 04:00	10238400	0.364	419.625	9.917	992.206	
09/03/2022 05:00	10242000	0.366	419.52	9.865	991.871	
09/03/2022 06:00	10245600	0.366	419.459	9.917	992.372	
09/03/2022 07:00	10249200	0.368	419.241	9.865	994.197	
09/03/2022 08:00	10252800	0.364	419.663	9.865	996.147	
09/03/2022 09:00	10256400	0.373	418.802	9.865	998.193	
09/03/2022 10:00	10260000	0.374	418.681	9.865	999.284	
09/03/2022 11:00	10263600	0.37	419.104	9.917	1000.271	
09/03/2022 12:00	10267200	0.376	418.515	9.865	1001.066	
09/03/2022 13:00	10270800	0.377	418.384	9.865	1001.09	
09/03/2022 14:00	10274400	0.37	419.033	9.865	1000.979	
09/03/2022 15:00	10278000	0.373	418.822	9.917	1001.738	
09/03/2022 16:00	10281600	0.374	418.649	9.917	1003.204	
09/03/2022 17:00	10285200	0.379	418.175	9.865	1004.1	
09/03/2022 18:00	10288800	0.379	418.24	9.865	1004.359	
09/03/2022 19:00	10292400	0.382	417.873	9.865	1004.833	
09/03/2022 20:00	10296000	0.393	416.855	9.917	1005.86	
09/03/2022 21:00	10299600	0.381	418.023	9.865	1005.977	
09/03/2022 22:00	10303200	0.389	417.222	9.865	1006.562	
09/03/2022 23:00	10306800	0.387	417.394	9.865	1007.36	
10/03/2022 00:00	10310400	0.385	417.659	9.865	1007.311	
10/03/2022 01:00	10314000	0.385	417.611	9.865	1006.712	
10/03/2022 02:00	10317600	0.389	417.254	9.865	1006.314	
10/03/2022 03:00	10321200	0.389	417.203	9.865	1006.366	
10/03/2022 04:00	10324800	0.395	416.585	9.865	1006.66	
10/03/2022 05:00	10328400	0.393	416.812	9.865	1006.11	
10/03/2022 06:00	10332000	0.387	417.378	9.865	1005.759	
10/03/2022 07:00	10335600	0.376	418.482	9.865	1004.871	
10/03/2022 08:00	10339200	0.39	417.074	9.865	1005.524	
10/03/2022 09:00	10342800	0.385	417.646	9.865	1004.306	
10/03/2022 10:00	10346400	0.376	418.445	9.865	1003.831	
10/03/2022 11:00	10350000	0.379	418.245	9.865	1002.63	
10/03/2022 12:00	10353600	0.374	418.653	9.865	1002.006	
10/03/2022 13:00	10357200	0.365	419.552	9.865	1000.784	
10/03/2022 14:00	10360800	0.368	419.253	9.865	999.789	
10/03/2022 15:00	10364400	0.359	420.158	9.865	998.884	

WTP-BH053						
Date and Time	Elapsed Time (Seconds)	Corrected Level Depth To Water (mbgl)	Corrected Pressure (mBar)	Temperature (C)	Barometric Pressure (mBar)	Manual Dip Reading (mbgl)
10/03/2022 16:00	10368000	0.36	420.03	9.865	998.151	
10/03/2022 17:00	10371600	0.361	419.975	9.865	997.451	
10/03/2022 18:00	10375200	0.354	420.659	9.865	996.444	
10/03/2022 19:00	10378800	0.358	420.241	9.865	996.216	
10/03/2022 20:00	10382400	0.357	420.312	9.865	995.606	
10/03/2022 21:00	10386000	0.355	420.594	9.865	994.677	
10/03/2022 22:00	10389600	0.347	421.3	9.865	993.863	
10/03/2022 23:00	10393200	0.344	421.642	9.865	993.198	
11/03/2022 00:00	10396800	0.347	421.365	9.865	992.505	
11/03/2022 01:00	10400400	0.347	421.316	9.865	991.153	
11/03/2022 02:00	10404000	0.343	421.692	9.865	990.346	
11/03/2022 03:00	10407600	0.334	422.618	9.865	988.989	
11/03/2022 04:00	10411200	0.332	422.768	9.814	987.753	
11/03/2022 05:00	10414800	0.324	423.566	9.865	986.855	
11/03/2022 06:00	10418400	0.336	422.456	9.865	986.025	
11/03/2022 07:00	10422000	0.327	423.341	9.814	984.809	
11/03/2022 08:00	10425600	0.331	422.867	9.865	985.076	
11/03/2022 09:00	10429200	0.332	422.759	9.865	984.968	
11/03/2022 10:00	10432800	0.334	422.62	9.865	984.891	
11/03/2022 11:00	10436400	0.34	421.986	9.865	985.202	
11/03/2022 12:00	10440000	0.343	421.724	9.865	985.464	
11/03/2022 13:00	10443600	0.35	421.05	9.865	985.707	
11/03/2022 14:00	10447200	0.356	420.435	9.865	986.214	
11/03/2022 15:00	10450800	0.351	420.906	9.865	986.283	
11/03/2022 16:00	10454400	0.355	420.548	9.865	987.18	
11/03/2022 17:00	10458000	0.36	420.013	9.865	987.714	
11/03/2022 18:00	10461600	0.363	419.742	9.865	988.416	
11/03/2022 19:00	10465200	0.372	418.9	9.865	989.689	
11/03/2022 20:00	10468800	0.381	418.005	9.814	990.253	
11/03/2022 21:00	10472400	0.376	418.51	9.865	990.833	
11/03/2022 22:00	10476000	0.381	418.04	9.865	991.411	
11/03/2022 23:00	10479600	0.389	417.23	9.865	992.006	
12/03/2022 00:00	10483200	0.391	417.003	9.865	991.91	
12/03/2022 01:00	10486800	0.396	416.493	9.865	992.635	
12/03/2022 02:00	10490400	0.398	416.355	9.814	992.981	
12/03/2022 03:00	10494000	0.399	416.212	9.865	993.778	
12/03/2022 04:00	10497600	0.401	416.07	9.865	993.597	
12/03/2022 05:00	10501200	0.414	414.812	9.814	994.524	
12/03/2022 06:00	10504800	0.413	414.885	9.865	995.537	
12/03/2022 07:00	10508400	0.417	414.469	9.814	995.836	
12/03/2022 08:00	10512000	0.42	414.152	9.814	995.722	
12/03/2022 09:00	10515600	0.425	413.66	9.865	996.115	
12/03/2022 10:00	10519200	0.421	414.054	9.865	995.721	
12/03/2022 11:00	10522800	0.415	414.651	9.865	994.37	
12/03/2022 12:00	10526400	0.417	414.449	9.814	993.808	

WTP-BH053						
Date and Time	Elapsed Time (Seconds)	Corrected Level Depth To Water (mbgl)	Corrected Pressure (mBar)	Temperature (C)	Barometric Pressure (mBar)	Manual Dip Reading (mbgl)
12/03/2022 13:00	10530000	0.422	413.991	9.814	993.189	
12/03/2022 14:00	10533600	0.42	414.16	9.865	991.089	
12/03/2022 15:00	10537200	0.406	415.586	9.865	989.339	
12/03/2022 16:00	10540800	0.417	414.52	9.814	987.487	
12/03/2022 17:00	10544400	0.411	415.083	9.865	984.992	
12/03/2022 18:00	10548000	0.406	415.556	9.865	984.088	
12/03/2022 19:00	10551600	0.398	416.365	9.814	983.81	
12/03/2022 20:00	10555200	0.401	416.054	9.865	983.483	
12/03/2022 21:00	10558800	0.396	416.572	9.814	982.956	
12/03/2022 22:00	10562400	0.395	416.603	9.814	981.847	
12/03/2022 23:00	10566000	0.397	416.464	9.814	980.37	
13/03/2022 00:00	10569600	0.386	417.554	9.814	979.065	
13/03/2022 01:00	10573200	0.389	417.243	9.865	978.091	
13/03/2022 02:00	10576800	0.386	417.549	9.814	977.56	
13/03/2022 03:00	10580400	0.39	417.08	9.865	976.744	
13/03/2022 04:00	10584000	0.388	417.29	9.865	975.995	
13/03/2022 05:00	10587600	0.38	418.131	9.814	976.332	
13/03/2022 06:00	10591200	0.392	416.941	9.814	978.923	
13/03/2022 07:00	10594800	0.39	417.136	9.814	981.638	
13/03/2022 08:00	10598400	0.39	417.166	9.865	983.449	
13/03/2022 09:00	10602000	0.393	416.809	9.865	985.853	
13/03/2022 10:00	10605600	0.389	417.255	9.865	986.593	
13/03/2022 11:00	10609200	0.394	416.713	9.814	988.958	
13/03/2022 12:00	10612800	0.388	417.309	9.814	990.302	
13/03/2022 13:00	10616400	0.387	417.446	9.814	992.105	
13/03/2022 14:00	10620000	0.395	416.587	9.865	994.158	
13/03/2022 15:00	10623600	0.384	417.712	9.814	995.179	
13/03/2022 16:00	10627200	0.394	416.748	9.814	997.006	
13/03/2022 17:00	10630800	0.396	416.537	9.814	998.726	
13/03/2022 18:00	10634400	0.398	416.318	9.814	999.806	
13/03/2022 19:00	10638000	0.405	415.656	9.814	1001.654	
13/03/2022 20:00	10641600	0.395	416.617	9.814	1003.603	
13/03/2022 21:00	10645200	0.412	414.99	9.814	1005.552	
13/03/2022 22:00	10648800	0.412	414.97	9.865	1006.875	
13/03/2022 23:00	10652400	0.419	414.242	9.865	1008.465	
14/03/2022 00:00	10656000	0.422	414.014	9.865	1009.232	
14/03/2022 01:00	10659600	0.432	413.031	9.865	1010.43	
14/03/2022 02:00	10663200	0.423	413.927	9.814	1011.142	
14/03/2022 03:00	10666800	0.433	412.87	9.814	1012.414	
14/03/2022 04:00	10670400	0.438	412.458	9.814	1013.365	
14/03/2022 05:00	10674000	0.428	413.425	9.814	1013.798	
14/03/2022 06:00	10677600	0.435	412.703	9.814	1014.52	
14/03/2022 07:00	10681200	0.435	412.69	9.814	1015.288	
14/03/2022 08:00	10684800	0.441	412.1	9.865	1016.102	
14/03/2022 09:00	10688400	0.441	412.075	9.814	1017.088	

WTP-BH053						
Date and Time	Elapsed Time (Seconds)	Corrected Level Depth To Water (mbgl)	Corrected Pressure (mBar)	Temperature (C)	Barometric Pressure (mBar)	Manual Dip Reading (mbgl)
14/03/2022 10:00	10692000	0.447	411.547	9.814	1017.724	
14/03/2022 11:00	10695600	0.444	411.805	9.814	1017.896	
14/03/2022 12:00	10699200	0.444	411.865	9.814	1018.053	
14/03/2022 13:00	10702800	0.441	412.083	9.814	1018.373	
14/03/2022 14:00	10706400	0.448	411.484	9.814	1018.218	
14/03/2022 15:00	10710000	0.446	411.615	9.814	1018.518	
14/03/2022 16:00	10713600	0.446	411.624	9.814	1018.294	
14/03/2022 17:00	10717200	0.444	411.876	9.814	1018.257	
14/03/2022 18:00	10720800	0.438	412.454	9.814	1017.463	
14/03/2022 19:00	10724400	0.441	412.096	9.814	1018.144	
14/03/2022 20:00	10728000	0.439	412.34	9.814	1018.547	
14/03/2022 21:00	10731600	0.454	410.878	9.814	1019.039	
14/03/2022 22:00	10735200	0.442	412.059	9.865	1018.621	
14/03/2022 23:00	10738800	0.444	411.809	9.814	1018.97	
15/03/2022 00:00	10742400	0.453	410.918	9.814	1017.922	
15/03/2022 01:00	10746000	0.44	412.24	9.762	1017.776	
15/03/2022 02:00	10749600	0.439	412.288	9.814	1016.767	
15/03/2022 03:00	10753200	0.441	412.118	9.814	1015.322	
15/03/2022 04:00	10756800	0.43	413.235	9.814	1014.958	
15/03/2022 05:00	10760400	0.428	413.445	9.814	1014.64	
15/03/2022 06:00	10764000	0.43	413.21	9.814	1014.014	
15/03/2022 07:00	10767600	0.428	413.387	9.814	1013.405	
15/03/2022 08:00	10771200	0.426	413.619	9.762	1013.272	
15/03/2022 09:00	10774800	0.419	414.314	9.814	1012.478	
15/03/2022 10:00	10778400	0.413	414.892	9.865	1012.34	
15/03/2022 11:00	10782000	0.41	415.155	9.865	1011.107	
15/03/2022 12:00	10785600	0.406	415.573	9.814	1011.327	
15/03/2022 13:00	10789200	0.403	415.858	9.814	1010.611	
15/03/2022 14:00	10792800	0.4	416.146	9.814	1009.677	
15/03/2022 15:00	10796400	0.389	417.22	9.762	1009.133	
15/03/2022 16:00	10800000	0.391	416.977	9.814	1008.522	
15/03/2022 17:00	10803600	0.384	417.716	9.814	1008.322	
15/03/2022 18:00	10807200	0.38	418.081	9.814	1008.388	
15/03/2022 19:00	10810800	0.384	417.737	9.814	1009.271	
15/03/2022 20:00	10814400	0.379	418.16	9.814	1010.033	
15/03/2022 21:00	10818000	0.384	417.745	9.814	1011.095	
15/03/2022 22:00	10821600	0.387	417.41	9.814	1011.537	
15/03/2022 23:00	10825200	0.382	417.861	9.814	1012.164	
16/03/2022 00:00	10828800	0.38	418.14	9.814	1012.316	
16/03/2022 01:00	10832400	0.39	417.155	9.762	1012.754	
16/03/2022 02:00	10836000	0.382	417.943	9.814	1012.728	
16/03/2022 03:00	10839600	0.395	416.62	9.814	1013.728	
16/03/2022 04:00	10843200	0.401	416.031	9.814	1013.779	
16/03/2022 05:00	10846800	0.405	415.647	9.814	1014.917	
16/03/2022 06:00	10850400	0.406	415.513	9.814	1015.266	

WTP-BH053						
Date and Time	Elapsed Time (Seconds)	Corrected Level Depth To Water (mbgl)	Corrected Pressure (mBar)	Temperature (C)	Barometric Pressure (mBar)	Manual Dip Reading (mbgl)
16/03/2022 07:00	10854000	0.413	414.887	9.814	1016.323	
16/03/2022 08:00	10857600	0.42	414.193	9.814	1017.018	
16/03/2022 09:00	10861200	0.421	414.083	9.814	1017.559	
16/03/2022 10:00	10864800	0.413	414.837	9.762	1017.55	
16/03/2022 11:00	10868400	0.426	413.591	9.814	1017.619	
16/03/2022 12:00	10872000	0.421	414.083	9.762	1017.981	
16/03/2022 13:00	10875600	0.424	413.821	9.814	1017.82	
16/03/2022 14:00	10879200	0.428	413.392	9.762	1017.81	
16/03/2022 15:00	10882800	0.423	413.86	9.762	1017.342	
16/03/2022 16:00	10886400	0.422	413.961	9.814	1017.249	
16/03/2022 17:00	10890000	0.423	413.92	9.814	1017.614	
16/03/2022 18:00	10893600	0.43	413.2	9.814	1018.549	
16/03/2022 19:00	10897200	0.429	413.313	9.762	1018.966	
16/03/2022 20:00	10900800	0.436	412.619	9.814	1019.454	
16/03/2022 21:00	10904400	0.444	411.81	9.814	1020.478	
16/03/2022 22:00	10908000	0.445	411.686	9.814	1020.602	
16/03/2022 23:00	10911600	0.453	410.921	9.814	1020.828	
17/03/2022 00:00	10915200	0.454	410.854	9.814	1021.433	
17/03/2022 01:00	10918800	0.447	411.551	9.762	1021.375	
17/03/2022 02:00	10922400	0.447	411.563	9.814	1020.725	
17/03/2022 03:00	10926000	0.449	411.388	9.814	1020.577	
17/03/2022 04:00	10929600	0.453	410.946	9.814	1019.725	
17/03/2022 05:00	10933200	0.447	411.516	9.762	1018.931	
17/03/2022 06:00	10936800	0.447	411.558	9.814	1018.79	
17/03/2022 07:00	10940400	0.443	411.923	9.814	1019.288	
17/03/2022 08:00	10944000	0.461	410.146	9.814	1020.526	
17/03/2022 09:00	10947600	0.454	410.893	9.762	1020.632	
17/03/2022 10:00	10951200	0.455	410.756	9.814	1021.208	
17/03/2022 11:00	10954800	0.447	411.523	9.814	1020.981	
17/03/2022 12:00	10958400	0.45	411.247	9.814	1022.118	
17/03/2022 13:00	10962000	0.452	411.009	9.814	1022.68	
17/03/2022 14:00	10965600	0.453	410.972	9.814	1023.363	
17/03/2022 15:00	10969200	0.463	409.981	9.762	1024.776	
17/03/2022 16:00	10972800	0.461	410.135	9.814	1025.278	
17/03/2022 17:00	10976400	0.464	409.833	9.814	1026.549	
17/03/2022 18:00	10980000	0.463	409.984	9.762	1027.467	
17/03/2022 19:00	10983600	0.471	409.206	9.814	1028.361	
17/03/2022 20:00	10987200	0.477	408.606	9.814	1029.823	
17/03/2022 21:00	10990800	0.482	408.153	9.814	1031.031	
17/03/2022 22:00	10994400	0.485	407.807	9.814	1031.7	
17/03/2022 23:00	10998000	0.488	407.551	9.814	1032.925	
18/03/2022 00:00	11001600	0.482	408.137	9.762	1032.977	
18/03/2022 01:00	11005200	0.487	407.615	9.762	1033.176	
18/03/2022 02:00	11008800	0.489	407.395	9.814	1033.405	
18/03/2022 03:00	11012400	0.496	406.759	9.762	1033.601	

WTP-BH053						
Date and Time	Elapsed Time (Seconds)	Corrected Level Depth To Water (mbgl)	Corrected Pressure (mBar)	Temperature (C)	Barometric Pressure (mBar)	Manual Dip Reading (mbgl)
18/03/2022 04:00	11016000	0.494	406.974	9.814	1033.502	
18/03/2022 05:00	11019600	0.499	406.403	9.762	1033.957	
18/03/2022 06:00	11023200	0.504	405.903	9.762	1033.81	
18/03/2022 07:00	11026800	0.499	406.429	9.762	1034.362	
18/03/2022 08:00	11030400	0.495	406.786	9.762	1034.005	
18/03/2022 09:00	11034000	0.488	407.546	9.762	1033.46	
18/03/2022 10:00	11037600	0.491	407.257	9.762	1033.749	
18/03/2022 11:00	11041200	0.494	406.925	9.762	1033.543	
18/03/2022 12:00	11044800	0.498	406.562	9.762	1033.475	
18/03/2022 13:00	11048400	0.499	406.429	9.762	1033.285	
18/03/2022 14:00	11052000	0.493	407.059	9.814	1032.879	
18/03/2022 15:00	11055600	0.489	407.421	9.814	1032.517	
18/03/2022 16:00	11059200	0.489	407.377	9.762	1032.444	
18/03/2022 17:00	11062800	0.487	407.656	9.762	1032.489	
18/03/2022 18:00	11066400	0.483	408.037	9.762	1031.785	
18/03/2022 19:00	11070000	0.488	407.482	9.762	1032.771	
18/03/2022 20:00	11073600	0.485	407.801	9.814	1032.029	
18/03/2022 21:00	11077200	0.491	407.258	9.762	1032.348	
18/03/2022 22:00	11080800	0.49	407.329	9.762	1032.276	
18/03/2022 23:00	11084400	0.496	406.694	9.814	1031.843	
19/03/2022 00:00	11088000	0.483	408.049	9.762	1031.126	
19/03/2022 01:00	11091600	0.493	407.026	9.762	1031.071	
19/03/2022 02:00	11095200	0.486	407.713	9.762	1030.492	
19/03/2022 03:00	11098800	0.492	407.088	9.762	1030.039	
19/03/2022 04:00	11102400	0.484	407.895	9.762	1029.233	
19/03/2022 05:00	11106000	0.49	407.282	9.814	1028.885	
19/03/2022 06:00	11109600	0.491	407.21	9.762	1028.41	
19/03/2022 07:00	11113200	0.498	406.577	9.762	1028.181	
19/03/2022 08:00	11116800	0.487	407.642	9.762	1027.331	
19/03/2022 09:00	11120400	0.482	408.082	9.762	1026.137	
19/03/2022 10:00	11124000	0.48	408.316	9.762	1025.687	
19/03/2022 11:00	11127600	0.489	407.381	9.762	1025.76	
19/03/2022 12:00	11131200	0.48	408.283	9.762	1025.181	
19/03/2022 13:00	11134800	0.485	407.848	9.762	1024.108	
19/03/2022 14:00	11138400	0.477	408.599	9.762	1023.357	
19/03/2022 15:00	11142000	0.476	408.733	9.762	1023.007	
19/03/2022 16:00	11145600	0.466	409.656	9.762	1022.515	
19/03/2022 17:00	11149200	0.463	410.001	9.762	1022.494	
19/03/2022 18:00	11152800	0.456	410.693	9.814	1021.379	
19/03/2022 19:00	11156400	0.446	411.622	9.762	1021.088	
19/03/2022 20:00	11160000	0.439	412.356	9.762	1021.108	
19/03/2022 21:00	11163600	0.439	412.333	9.762	1020.808	
19/03/2022 22:00	11167200	0.434	412.843	9.814	1021.492	
19/03/2022 23:00	11170800	0.433	412.883	9.762	1020.581	
20/03/2022 00:00	11174400	0.436	412.608	9.762	1020.641	

WTP-BH053						
Date and Time	Elapsed Time (Seconds)	Corrected Level Depth To Water (mbgl)	Corrected Pressure (mBar)	Temperature (C)	Barometric Pressure (mBar)	Manual Dip Reading (mbgl)
20/03/2022 01:00	11178000	0.427	413.538	9.762	1020.142	
20/03/2022 02:00	11181600	0.432	412.976	9.762	1020.381	
20/03/2022 03:00	11185200	0.414	414.779	9.762	1018.901	
20/03/2022 04:00	11188800	0.413	414.914	9.762	1018.658	
20/03/2022 05:00	11192400	0.403	415.862	9.762	1018.141	
20/03/2022 06:00	11196000	0.411	415.069	9.814	1019.051	
20/03/2022 07:00	11199600	0.409	415.211	9.762	1018.9	
20/03/2022 08:00	11203200	0.403	415.833	9.762	1018.709	
20/03/2022 09:00	11206800	0.399	416.19	9.814	1018.791	
20/03/2022 10:00	11210400	0.4	416.159	9.762	1018.706	
20/03/2022 11:00	11214000	0.394	416.731	9.814	1018.359	
20/03/2022 12:00	11217600	0.396	416.522	9.762	1018.235	
20/03/2022 13:00	11221200	0.393	416.798	9.762	1018.067	
20/03/2022 14:00	11224800	0.389	417.223	9.762	1017.534	
20/03/2022 15:00	11228400	0.39	417.104	9.762	1017.869	
20/03/2022 16:00	11232000	0.387	417.408	9.762	1017.458	
20/03/2022 17:00	11235600	0.383	417.85	9.762	1016.907	
20/03/2022 18:00	11239200	0.387	417.444	9.762	1016.99	
20/03/2022 19:00	11242800	0.382	417.874	9.762	1017.529	
20/03/2022 20:00	11246400	0.38	418.1	9.762	1017.519	
20/03/2022 21:00	11250000	0.389	417.172	9.762	1018.124	
20/03/2022 22:00	11253600	0.381	417.977	9.762	1017.858	
20/03/2022 23:00	11257200	0.384	417.722	9.762	1017.79	
21/03/2022 00:00	11260800	0.389	417.186	9.762	1017.679	
21/03/2022 01:00	11264400	0.394	416.702	9.762	1017.732	
21/03/2022 02:00	11268000	0.397	416.459	9.762	1017.544	
21/03/2022 03:00	11271600	0.396	416.572	9.762	1017	
21/03/2022 04:00	11275200	0.399	416.24	9.762	1016.794	
21/03/2022 05:00	11278800	0.392	416.878	9.762	1017.125	
21/03/2022 06:00	11282400	0.395	416.597	9.762	1017.298	
21/03/2022 07:00	11286000	0.396	416.53	9.762	1017.258	
21/03/2022 08:00	11289600	0.395	416.651	9.762	1017.46	
21/03/2022 09:00	11293200	0.399	416.241	9.762	1017.654	
21/03/2022 10:00	11296800	0.399	416.19	9.762	1017.49	
21/03/2022 11:00	11300400	0.396	416.487	9.71	1017.4	
21/03/2022 12:00	11304000	0.398	416.368	9.762	1016.989	
21/03/2022 13:00	11307600	0.398	416.342	9.762	1017.015	
21/03/2022 14:00	11311200	0.395	416.644	9.762	1016.713	
21/03/2022 15:00	11314800	0.389	417.191	9.762	1016.058	
21/03/2022 16:00	11318400	0.383	417.788	9.762	1015.138	
21/03/2022 17:00	11322000	0.394	416.692	9.762	1015.264	
21/03/2022 18:00	11325600	0.383	417.818	9.814	1015.116	
21/03/2022 19:00	11329200	0.38	418.063	9.762	1015.725	
21/03/2022 20:00	11332800	0.39	417.114	9.762	1015.919	
21/03/2022 21:00	11336400	0.385	417.645	9.71	1015.703	

WTP-BH053						
Date and Time	Elapsed Time (Seconds)	Corrected Level Depth To Water (mbgl)	Corrected Pressure (mBar)	Temperature (C)	Barometric Pressure (mBar)	Manual Dip Reading (mbgl)
21/03/2022 22:00	11340000	0.386	417.479	9.762	1016.524	
21/03/2022 23:00	11343600	0.386	417.507	9.762	1015.958	
22/03/2022 00:00	11347200	0.394	416.734	9.762	1016.192	
22/03/2022 01:00	11350800	0.398	416.3	9.762	1016.302	
22/03/2022 02:00	11354400	0.397	416.39	9.762	1016.32	
22/03/2022 03:00	11358000	0.388	417.342	9.762	1015.475	
22/03/2022 04:00	11361600	0.4	416.119	9.762	1015.406	
22/03/2022 05:00	11365200	0.394	416.739	9.762	1015.54	
22/03/2022 06:00	11368800	0.398	416.372	9.762	1016.123	
22/03/2022 07:00	11372400	0.396	416.544	9.762	1015.951	
22/03/2022 08:00	11376000	0.399	416.198	9.762	1016.081	
22/03/2022 09:00	11379600	0.408	415.343	9.71	1017.143	
22/03/2022 10:00	11383200	0.413	414.884	9.762	1017.611	
22/03/2022 11:00	11386800	0.409	415.287	9.762	1017.315	
22/03/2022 12:00	11390400	0.398	416.315	9.762	1017.042	
22/03/2022 13:00	11394000	0.412	414.997	9.762	1017.713	
22/03/2022 14:00	11397600	0.421	414.084	9.762	1017.225	
22/03/2022 15:00	11401200	0.414	414.733	9.762	1016.9	
22/03/2022 16:00	11404800	0.42	414.194	9.762	1016.685	
22/03/2022 17:00	11408400	0.421	414.083	9.762	1016.58	
22/03/2022 18:00	11412000	0.421	414.09	9.762	1017.327	
22/03/2022 19:00	11415600	0.422	413.98	9.762	1017.975	
22/03/2022 20:00	11419200	0.426	413.569	9.762	1018.494	
22/03/2022 21:00	11422800	0.433	412.94	9.762	1018.8	
22/03/2022 22:00	11426400	0.432	413.012	9.762	1019.267	
22/03/2022 23:00	11430000	0.442	412.024	9.762	1019.285	
23/03/2022 00:00	11433600	0.445	411.752	9.762	1019.88	
23/03/2022 01:00	11437200	0.451	411.192	9.762	1019.686	
23/03/2022 02:00	11440800	0.446	411.635	9.762	1019.136	
23/03/2022 03:00	11444400	0.451	411.127	9.762	1019.643	
23/03/2022 04:00	11448000	0.455	410.783	9.762	1020.096	
23/03/2022 05:00	11451600	0.459	410.352	9.762	1020.311	
23/03/2022 06:00	11455200	0.462	410.042	9.762	1020.729	
23/03/2022 07:00	11458800	0.459	410.37	9.762	1020.831	
23/03/2022 08:00	11462400	0.469	409.368	9.762	1021.726	
23/03/2022 09:00	11466000	0.463	409.964	9.762	1021.776	
23/03/2022 10:00	11469600	0.473	408.978	9.762	1022.331	
23/03/2022 11:00	11473200	0.478	408.514	9.762	1023.011	
23/03/2022 12:00	11476800	0.478	408.473	9.762	1022.729	
23/03/2022 13:00	11480400	0.474	408.847	9.762	1022.354	
23/03/2022 14:00	11484000	0.482	408.092	9.762	1022.032	
23/03/2022 15:00	11487600	0.49	407.318	9.762	1022.483	
23/03/2022 16:00	11491200	0.488	407.549	9.762	1021.713	
23/03/2022 17:00	11494800	0.491	407.253	9.762	1022.44	
23/03/2022 18:00	11498400	0.487	407.654	9.762	1022.578	

WTP-BH053						
Date and Time	Elapsed Time (Seconds)	Corrected Level Depth To Water (mbgl)	Corrected Pressure (mBar)	Temperature (C)	Barometric Pressure (mBar)	Manual Dip Reading (mbgl)
23/03/2022 19:00	11502000	0.494	406.887	9.762	1023.129	
23/03/2022 20:00	11505600	0.492	407.092	9.762	1023.786	
23/03/2022 21:00	11509200	0.49	407.287	9.762	1023.484	
23/03/2022 22:00	11512800	0.504	405.97	9.762	1023.939	
23/03/2022 23:00	11516400	0.511	405.238	9.762	1025.102	
24/03/2022 00:00	11520000	0.514	404.926	9.762	1024.875	
24/03/2022 01:00	11523600	0.511	405.256	9.762	1024.976	
24/03/2022 02:00	11527200	0.513	405.049	9.762	1024.428	
24/03/2022 03:00	11530800	0.512	405.145	9.762	1024.548	
24/03/2022 04:00	11534400	0.508	405.603	9.762	1024.629	
24/03/2022 05:00	11538000	0.514	405.016	9.762	1025.109	
24/03/2022 06:00	11541600	0.512	405.197	9.762	1025.035	
24/03/2022 07:00	11545200	0.513	405.061	9.762	1024.848	
24/03/2022 08:00	11548800	0.508	405.53	9.762	1024.81	
24/03/2022 09:00	11552400	0.512	405.125	9.762	1025.753	
24/03/2022 10:00	11556000	0.508	405.607	9.762	1025.595	
24/03/2022 11:00	11559600	0.501	406.264	9.71	1025.683	
24/03/2022 12:00	11563200	0.513	405.106	9.762	1026.311	
24/03/2022 13:00	11566800	0.518	404.57	9.762	1026.201	
24/03/2022 14:00	11570400	0.506	405.737	9.762	1025.464	
24/03/2022 15:00	11574000	0.517	404.706	9.762	1025.526	
24/03/2022 16:00	11577600	0.514	405.016	9.762	1025.324	
24/03/2022 17:00	11581200	0.506	405.747	9.762	1024.916	
24/03/2022 18:00	11584800	0.508	405.556	9.71	1024.99	
24/03/2022 19:00	11588400	0.515	404.846	9.762	1025.062	
24/03/2022 20:00	11592000	0.508	405.524	9.762	1025.462	
24/03/2022 21:00	11595600	0.519	404.435	9.762	1025.905	
24/03/2022 22:00	11599200	0.513	405.072	9.762	1026.668	
24/03/2022 23:00	11602800	0.51	405.347	9.762	1026.07	
25/03/2022 00:00	11606400	0.513	405.112	9.762	1026.198	
25/03/2022 01:00	11610000	0.517	404.631	9.762	1026.248	
25/03/2022 02:00	11613600	0.517	404.692	9.762	1026.187	
25/03/2022 03:00	11617200	0.524	404.007	9.762	1026.333	
25/03/2022 04:00	11620800	0.522	404.221	9.762	1026.658	
25/03/2022 05:00	11624400	0.528	403.581	9.762	1026.651	
25/03/2022 06:00	11628000	0.52	404.394	9.762	1026.7	
25/03/2022 07:00	11631600	0.525	403.884	9.762	1027.21	
25/03/2022 08:00	11635200	0.528	403.645	9.762	1027.018	
25/03/2022 09:00	11638800	0.522	404.143	9.762	1027.166	
25/03/2022 10:00	11642400	0.533	403.16	9.71	1027.926	
25/03/2022 11:00	11646000	0.531	403.286	9.762	1027.7	
25/03/2022 12:00	11649600	0.533	403.065	9.762	1027.49	
25/03/2022 13:00	11653200	0.535	402.962	9.762	1027.593	
25/03/2022 14:00	11656800	0.537	402.677	9.762	1026.909	
25/03/2022 15:00	11660400	0.536	402.831	9.762	1026.539	

WTP-BH053						
Date and Time	Elapsed Time (Seconds)	Corrected Level Depth To Water (mbgl)	Corrected Pressure (mBar)	Temperature (C)	Barometric Pressure (mBar)	Manual Dip Reading (mbgl)
25/03/2022 16:00	11664000	0.526	403.757	9.762	1025.72	
25/03/2022 17:00	11667600	0.528	403.648	9.762	1025.83	
25/03/2022 18:00	11671200	0.528	403.573	9.762	1025.581	
25/03/2022 19:00	11674800	0.52	404.356	9.762	1025.552	
25/03/2022 20:00	11678400	0.523	404.138	9.762	1026.202	
25/03/2022 21:00	11682000	0.532	403.164	9.762	1027.068	
25/03/2022 22:00	11685600	0.54	402.446	9.762	1027.248	
25/03/2022 23:00	11689200	0.539	402.555	9.762	1027.354	
26/03/2022 00:00	11692800	0.541	402.291	9.762	1027.833	
26/03/2022 01:00	11696400	0.547	401.784	9.762	1028.017	
26/03/2022 02:00	11700000	0.546	401.865	9.762	1028.044	
26/03/2022 03:00	11703600	0.546	401.862	9.762	1028.047	
26/03/2022 04:00	11707200	0.542	402.184	9.762	1027.617	
26/03/2022 05:00	11710800	0.548	401.613	9.762	1028.403	
26/03/2022 06:00	11714400	0.563	400.218	9.762	1029.151	
26/03/2022 07:00	11718000	0.558	400.643	9.762	1029.158	
26/03/2022 08:00	11721600	0.556	400.887	9.762	1029.129	
26/03/2022 09:00	11725200	0.555	401	9.71	1029.007	
26/03/2022 10:00	11728800	0.557	400.762	9.762	1028.931	
26/03/2022 11:00	11732400	0.565	400.012	9.762	1028.927	
26/03/2022 12:00	11736000	0.562	400.268	9.762	1029.209	
26/03/2022 13:00	11739600	0.564	400.091	9.762	1028.632	
26/03/2022 14:00	11743200	0.574	399.054	9.762	1028.484	
26/03/2022 15:00	11746800	0.57	399.506	9.762	1028.14	
26/03/2022 16:00	11750400	0.573	399.214	9.762	1027.57	
26/03/2022 17:00	11754000	0.572	399.31	9.762	1027.151	
26/03/2022 18:00	11757600	0.569	399.562	9.762	1026.898	
26/03/2022 19:00	11761200	0.567	399.793	9.762	1026.775	
26/03/2022 20:00	11764800	0.576	398.911	9.762	1027.549	
26/03/2022 21:00	11768400	0.579	398.598	9.71	1027.961	
26/03/2022 22:00	11772000	0.579	398.592	9.762	1028.192	
26/03/2022 23:00	11775600	0.581	398.408	9.762	1028.268	
27/03/2022 00:00	11779200	0.585	397.992	9.762	1028.468	
27/03/2022 02:00	11782800	0.578	398.716	9.762	1028.499	
27/03/2022 03:00	11786400	0.588	397.681	9.762	1028.887	
27/03/2022 04:00	11790000	0.586	397.942	9.762	1027.98	
27/03/2022 05:00	11793600	0.589	397.648	9.762	1027.627	
27/03/2022 06:00	11797200	0.588	397.767	9.762	1027.4	
27/03/2022 07:00	11800800	0.592	397.316	9.762	1027.421	
27/03/2022 08:00	11804400	0.589	397.619	9.762	1027.118	
27/03/2022 09:00	11808000	0.593	397.251	9.762	1027.485	
27/03/2022 10:00	11811600	0.587	397.805	9.71	1026.815	
27/03/2022 11:00	11815200	0.593	397.207	9.762	1026.99	
27/03/2022 12:00	11818800	0.594	397.134	9.762	1026.848	
27/03/2022 13:00	11822400	0.593	397.192	9.762	1026.144	

WTP-BH053						
Date and Time	Elapsed Time (Seconds)	Corrected Level Depth To Water (mbgl)	Corrected Pressure (mBar)	Temperature (C)	Barometric Pressure (mBar)	Manual Dip Reading (mbgl)
27/03/2022 14:00	11826000	0.588	397.732	9.762	1025.172	
27/03/2022 15:00	11829600	0.6	396.592	9.762	1025.02	
27/03/2022 16:00	11833200	0.59	397.486	9.762	1024.341	
27/03/2022 17:00	11836800	0.592	397.319	9.762	1023.431	
27/03/2022 18:00	11840400	0.585	398.032	9.762	1022.61	
27/03/2022 19:00	11844000	0.589	397.633	9.762	1022.47	
27/03/2022 20:00	11847600	0.585	398.051	9.762	1022.376	
27/03/2022 21:00	11851200	0.589	397.606	9.762	1022.712	
27/03/2022 22:00	11854800	0.594	397.144	9.762	1022.851	
27/03/2022 23:00	11858400	0.605	396.036	9.762	1023.313	
28/03/2022 00:00	11862000	0.596	396.902	9.762	1022.77	
28/03/2022 01:00	11865600	0.604	396.197	9.762	1022.505	
28/03/2022 02:00	11869200	0.612	395.369	9.71	1022.463	
28/03/2022 03:00	11872800	0.61	395.568	9.762	1021.841	
28/03/2022 04:00	11876400	0.613	395.289	9.762	1021.581	
28/03/2022 05:00	11880000	0.616	394.968	9.762	1020.824	
28/03/2022 06:00	11883600	0.612	395.405	9.762	1020.172	
28/03/2022 07:00	11887200	0.618	394.757	9.762	1020.174	
28/03/2022 08:00	11890800	0.615	395.117	9.762	1019.922	
28/03/2022 09:00	11894400	0.61	395.603	9.762	1019.543	
28/03/2022 10:00	11898000	0.614	395.208	9.762	1018.86	
28/03/2022 11:00	11901600	0.617	394.891	9.762	1018.747	
28/03/2022 12:00	11905200	0.615	395.079	9.762	1018.02	
28/03/2022 13:00	11908800	0.62	394.543	9.71	1017.578	
28/03/2022 14:00	11912400	0.622	394.362	9.762	1016.581	
28/03/2022 15:00	11916000	0.621	394.481	9.762	1015.923	
28/03/2022 16:00	11919600	0.619	394.638	9.762	1014.796	
28/03/2022 17:00	11923200	0.609	395.7	9.762	1013.627	
28/03/2022 18:00	11926800	0.609	395.658	9.762	1013.561	
28/03/2022 19:00	11930400	0.605	396.033	9.762	1012.863	
28/03/2022 20:00	11934000	0.607	395.888	9.762	1012.9	
28/03/2022 21:00	11937600	0.61	395.53	9.762	1013.042	
28/03/2022 22:00	11941200	0.609	395.709	9.762	1012.971	
28/03/2022 23:00	11944800	0.609	395.651	9.762	1012.922	
29/03/2022 00:00	11948400	0.619	394.694	9.762	1013.124	
29/03/2022 01:00	11952000	0.619	394.639	9.762	1012.856	
29/03/2022 02:00	11955600	0.62	394.606	9.762	1012.457	
29/03/2022 03:00	11959200	0.621	394.504	9.762	1012.236	
29/03/2022 04:00	11962800	0.621	394.492	9.762	1011.818	
29/03/2022 05:00	11966400	0.617	394.904	9.762	1011.514	
29/03/2022 06:00	11970000	0.621	394.443	9.762	1011.112	
29/03/2022 07:00	11973600	0.627	393.868	9.762	1011.363	
29/03/2022 08:00	11977200	0.625	394.135	9.762	1011.312	
29/03/2022 09:00	11980800	0.623	394.292	9.762	1011.263	
29/03/2022 10:00	11984400	0.619	394.702	9.71	1010.521	

WTP-BH053						
Date and Time	Elapsed Time (Seconds)	Corrected Level Depth To Water (mbgl)	Corrected Pressure (mBar)	Temperature (C)	Barometric Pressure (mBar)	Manual Dip Reading (mbgl)
29/03/2022 11:00	11988000	0.621	394.505	9.71	1010.288	
29/03/2022 12:00	11991600	0.62	394.556	9.762	1010.137	
29/03/2022 13:00	11995200	0.618	394.753	9.762	1009.509	
29/03/2022 14:00	11998800	0.619	394.695	9.762	1008.489	
29/03/2022 15:00	12002400	0.617	394.859	9.762	1008.648	
29/03/2022 16:00	12006000	0.612	395.374	9.762	1007.487	
29/03/2022 17:00	12009600	0.615	395.033	9.762	1006.643	
29/03/2022 18:00	12013200	0.621	394.496	9.762	1006.749	
29/03/2022 19:00	12016800	0.612	395.407	9.762	1006.268	
29/03/2022 20:00	12020400	0.614	395.155	9.762	1005.874	
29/03/2022 21:00	12024000	0.608	395.787	9.762	1006.212	
29/03/2022 22:00	12027600	0.61	395.615	9.71	1006.807	
29/03/2022 23:00	12031200	0.619	394.638	9.762	1006.822	
30/03/2022 00:00	12034800	0.624	394.172	9.762	1006.641	
30/03/2022 01:00	12038400	0.618	394.778	9.762	1006.79	
30/03/2022 02:00	12042000	0.622	394.393	9.762	1006.744	
30/03/2022 03:00	12045600	0.616	394.995	9.762	1006.465	
30/03/2022 04:00	12049200	0.63	393.594	9.762	1006.464	
30/03/2022 05:00	12052800	0.624	394.164	9.762	1006.11	
30/03/2022 06:00	12056400	0.625	394.083	9.762	1005.76	
30/03/2022 07:00	12060000	0.623	394.273	9.762	1005.139	
30/03/2022 08:00	12063600	0.629	393.73	9.762	1005.467	
30/03/2022 09:00	12067200	0.634	393.234	9.762	1005.855	
30/03/2022 10:00	12070800	0.625	394.127	9.762	1004.638	
30/03/2022 11:00	12074400	0.625	394.143	9.814	1004.415	
30/03/2022 12:00	12078000	0.624	394.205	9.814	1004.785	
30/03/2022 13:00	12081600	0.617	394.846	9.762	1003.919	
30/03/2022 14:00	12085200	0.616	394.987	9.71	1003.77	
30/03/2022 15:00	12088800	0.62	394.579	9.71	1003.64	
30/03/2022 16:00	12092400	0.628	393.838	9.762	1003.957	
30/03/2022 17:00	12096000	0.622	394.369	9.762	1004.073	
30/03/2022 18:00	12099600	0.628	393.763	9.762	1004.141	
30/03/2022 19:00	12103200	0.618	394.757	9.762	1005.194	
30/03/2022 20:00	12106800	0.63	393.65	9.71	1006.4	
30/03/2022 21:00	12110400	0.637	392.91	9.762	1007.149	
30/03/2022 22:00	12114000	0.637	392.891	9.762	1007.922	
30/03/2022 23:00	12117600	0.637	392.946	9.762	1009.053	
31/03/2022 00:00	12121200	0.648	391.861	9.762	1010.138	
31/03/2022 01:00	12124800	0.644	392.251	9.762	1010.61	
31/03/2022 02:00	12128400	0.65	391.684	9.762	1011.931	
31/03/2022 03:00	12132000	0.651	391.595	9.762	1011.912	
31/03/2022 04:00	12135600	0.658	390.888	9.762	1012.727	
31/03/2022 05:00	12139200	0.66	390.636	9.762	1013.195	
31/03/2022 06:00	12142800	0.674	389.296	9.762	1014.642	
31/03/2022 07:00	12146400	0.665	390.16	9.762	1014.964	

WTP-BH053						
Date and Time	Elapsed Time (Seconds)	Corrected Level Depth To Water (mbgl)	Corrected Pressure (mBar)	Temperature (C)	Barometric Pressure (mBar)	Manual Dip Reading (mbgl)
31/03/2022 08:00	12150000	0.675	389.175	9.762	1016.596	
31/03/2022 09:00	12153600	0.679	388.83	9.762	1016.617	
31/03/2022 10:00	12157200	0.668	389.926	9.762	1015.737	
31/03/2022 11:00	12160800	0.67	389.662	9.762	1016.648	
31/03/2022 12:00	12164400	0.668	389.886	9.762	1016.639	
31/03/2022 13:00	12168000	0.672	389.495	9.762	1016.922	
31/03/2022 14:00	12171600	0.667	390.02	9.762	1016.72	
31/03/2022 15:00	12175200	0.681	388.595	9.762	1016.636	
31/03/2022 16:00	12178800	0.679	388.787	9.762	1016.444	
31/03/2022 17:00	12182400	0.677	388.957	9.762	1016.274	
31/03/2022 18:00	12186000	0.673	389.394	9.762	1015.946	
31/03/2022 19:00	12189600	0.681	388.598	9.762	1016.418	
31/03/2022 20:00	12193200	0.689	387.863	9.762	1017.584	
31/03/2022 21:00	12196800	0.682	388.518	9.762	1018.222	
31/03/2022 22:00	12200400	0.69	387.725	9.762	1019.015	
31/03/2022 23:00	12204000	0.691	387.658	9.762	1019.297	
01/04/2022 00:00	12207600	0.7	386.721	9.762	1020.128	
01/04/2022 01:00	12211200	0.699	386.874	9.762	1019.974	
01/04/2022 02:00	12214800	0.713	385.521	9.762	1020.573	
01/04/2022 03:00	12218400	0.722	384.627	9.762	1020.604	
01/04/2022 04:00	12222000	0.739	382.917	9.762	1021.345	
01/04/2022 05:00	12225600	0.739	382.961	9.762	1021.624	
01/04/2022 06:00	12229200	0.751	381.776	9.762	1021.731	
01/04/2022 07:00	12232800	0.756	381.229	9.762	1022.171	
01/04/2022 08:00	12236400	0.759	380.968	9.762	1022.755	
01/04/2022 09:00	12240000	0.761	380.81	9.762	1022.482	
01/04/2022 10:00	12243600	0.759	380.982	9.762	1021.878	
01/04/2022 11:00	12247200	0.761	380.79	9.762	1021.855	
01/04/2022 12:00	12250800	0.769	379.987	9.762	1022.227	
01/04/2022 13:00	12254400	0.782	378.738	9.762	1022.075	
01/04/2022 14:00	12258000	0.783	378.633	9.762	1021.642	
01/04/2022 15:00	12261600	0.788	378.176	9.762	1021.667	
01/04/2022 16:00	12265200	0.785	378.441	9.762	1020.756	
01/04/2022 17:00	12268800	0.783	378.619	9.762	1020.146	
01/04/2022 18:00	12272400	0.787	378.205	9.762	1020.452	
01/04/2022 19:00	12276000	0.794	377.539	9.762	1020.472	
01/04/2022 20:00	12279600	0.793	377.606	9.762	1020.405	
01/04/2022 21:00	12283200	0.798	377.151	9.762	1021.184	
01/04/2022 22:00	12286800	0.804	376.6	9.762	1021.303	
01/04/2022 23:00	12290400	0.81	375.947	9.814	1021.642	
02/04/2022 00:00	12294000	0.815	375.503	9.762	1021.753	
02/04/2022 01:00	12297600	0.818	375.222	9.762	1021.603	
02/04/2022 02:00	12301200	0.824	374.596	9.762	1021.906	
02/04/2022 03:00	12304800	0.825	374.466	9.762	1021.929	
02/04/2022 04:00	12308400	0.827	374.354	9.762	1021.825	

WTP-BH053						
Date and Time	Elapsed Time (Seconds)	Corrected Level Depth To Water (mbgl)	Corrected Pressure (mBar)	Temperature (C)	Barometric Pressure (mBar)	Manual Dip Reading (mbgl)
02/04/2022 05:00	12312000	0.832	373.784	9.762	1021.425	
02/04/2022 06:00	12315600	0.833	373.702	9.762	1021.184	
02/04/2022 07:00	12319200	0.834	373.614	9.762	1021.379	
02/04/2022 08:00	12322800	0.838	373.234	9.762	1021.975	
02/04/2022 09:00	12326400	0.829	374.127	9.762	1021.513	
02/04/2022 10:00	12330000	0.834	373.618	9.762	1021.267	
02/04/2022 11:00	12333600	0.835	373.538	9.762	1021.455	
02/04/2022 12:00	12337200	0.834	373.659	9.762	1021.226	
02/04/2022 13:00	12340800	0.832	373.778	9.762	1021.215	
02/04/2022 14:00	12344400	0.835	373.532	9.762	1020.707	
02/04/2022 15:00	12348000	0.836	373.432	9.762	1020.267	
02/04/2022 16:00	12351600	0.83	374.014	9.762	1020.224	
02/04/2022 17:00	12355200	0.838	373.227	9.762	1020.364	
02/04/2022 18:00	12358800	0.837	373.376	9.762	1020.432	
02/04/2022 19:00	12362400	0.842	372.857	9.762	1020.842	
02/04/2022 20:00	12366000	0.835	373.486	9.762	1020.968	
02/04/2022 21:00	12369600	0.844	372.64	9.762	1022.246	
02/04/2022 22:00	12373200	0.847	372.335	9.762	1023.736	
02/04/2022 23:00	12376800	0.855	371.58	9.762	1023.737	
03/04/2022 00:00	12380400	0.851	371.912	9.762	1024.59	
03/04/2022 01:00	12384000	0.855	371.61	9.762	1024.785	
03/04/2022 02:00	12387600	0.861	370.946	9.762	1025.233	
03/04/2022 03:00	12391200	0.87	370.1	9.762	1025.647	
03/04/2022 04:00	12394800	0.871	369.999	9.762	1025.21	
03/04/2022 05:00	12398400	0.868	370.289	9.762	1025.782	
03/04/2022 06:00	12402000	0.876	369.543	9.762	1026.205	
03/04/2022 07:00	12405600	0.865	370.629	9.762	1025.98	
03/04/2022 08:00	12409200	0.864	370.662	9.762	1025.84	
03/04/2022 09:00	12412800	0.872	369.861	9.762	1026.102	
03/04/2022 10:00	12416400	0.852	371.893	9.762	1024.502	
03/04/2022 11:00	12420000	0.86	371.049	9.762	1024.591	
03/04/2022 12:00	12423600	0.854	371.671	9.762	1023.645	
03/04/2022 13:00	12427200	0.86	371.07	9.762	1023.169	
03/04/2022 14:00	12430800	0.852	371.893	9.762	1022.669	
03/04/2022 15:00	12434400	0.858	371.259	9.762	1022.225	
03/04/2022 16:00	12438000	0.855	371.613	9.762	1021.225	
03/04/2022 17:00	12441600	0.863	370.8	9.762	1021.283	
03/04/2022 18:00	12445200	0.841	372.94	9.762	1019.574	
03/04/2022 19:00	12448800	0.845	372.566	9.762	1019.409	
03/04/2022 20:00	12452400	0.848	372.226	9.762	1018.887	
03/04/2022 21:00	12456000	0.846	372.492	9.762	1017.975	
03/04/2022 22:00	12459600	0.837	373.29	9.762	1017.5	
03/04/2022 23:00	12463200	0.842	372.813	9.762	1017.331	
04/04/2022 00:00	12466800	0.841	372.963	9.762	1016.426	
04/04/2022 01:00	12470400	0.833	373.69	9.762	1016.022	

WTP-BH053						
Date and Time	Elapsed Time (Seconds)	Corrected Level Depth To Water (mbgl)	Corrected Pressure (mBar)	Temperature (C)	Barometric Pressure (mBar)	Manual Dip Reading (mbgl)
04/04/2022 02:00	12474000	0.837	373.286	9.762	1015.456	
04/04/2022 03:00	12477600	0.827	374.274	9.762	1014.253	
04/04/2022 04:00	12481200	0.836	373.443	9.762	1014.544	
04/04/2022 05:00	12484800	0.827	374.33	9.762	1013.765	
04/04/2022 06:00	12488400	0.829	374.144	9.762	1013.305	
04/04/2022 07:00	12492000	0.831	373.874	9.762	1012.712	
04/04/2022 08:00	12495600	0.823	374.67	9.762	1012.671	
04/04/2022 09:00	12499200	0.821	374.937	9.762	1012.511	
04/04/2022 10:00	12502800	0.826	374.403	9.762	1012.614	
04/04/2022 11:00	12506400	0.812	375.75	9.762	1012.454	
04/04/2022 12:00	12510000	0.823	374.676	9.762	1012.988	
04/04/2022 13:00	12513600	0.822	374.79	9.762	1013.198	
04/04/2022 14:00	12517200	0.819	375.085	9.762	1012.364	
04/04/2022 15:00	12520800	0.818	375.191	9.762	1012.473	
04/04/2022 16:00	12524400	0.81	375.961	9.762	1012.243	
04/04/2022 17:00	12528000	0.811	375.834	9.762	1012.153	
04/04/2022 18:00	12531600	0.803	376.685	9.762	1011.841	
04/04/2022 19:00	12535200	0.798	377.127	9.762	1011.723	
04/04/2022 20:00	12538800	0.795	377.415	9.762	1011.326	
04/04/2022 21:00	12542400	0.8	376.998	9.762	1011.96	
04/04/2022 22:00	12546000	0.785	378.403	9.762	1011.741	
04/04/2022 23:00	12549600	0.788	378.144	9.762	1012.215	
05/04/2022 00:00	12553200	0.777	379.207	9.762	1011.367	
05/04/2022 01:00	12556800	0.779	379.051	9.762	1011.523	
05/04/2022 02:00	12560400	0.778	379.148	9.762	1010.996	
05/04/2022 03:00	12564000	0.77	379.851	9.762	1010.185	
05/04/2022 04:00	12567600	0.756	381.265	9.762	1009.632	
05/04/2022 05:00	12571200	0.76	380.843	9.762	1009.408	
05/04/2022 06:00	12574800	0.759	380.976	9.762	1009.059	
05/04/2022 07:00	12578400	0.75	381.87	9.762	1008.489	
05/04/2022 08:00	12582000	0.746	382.205	9.762	1008.261	
05/04/2022 09:00	12585600	0.74	382.859	9.762	1008.039	
05/04/2022 10:00	12589200	0.741	382.742	9.762	1007.94	
05/04/2022 11:00	12592800	0.735	383.347	9.762	1007.658	
05/04/2022 12:00	12596400	0.734	383.404	9.762	1006.523	
05/04/2022 13:00	12600000	0.725	384.335	9.762	1005.916	
05/04/2022 14:00	12603600	0.723	384.543	9.762	1005.17	
05/04/2022 15:00	12607200	0.702	386.517	9.762	1003.303	
05/04/2022 16:00	12610800	0.709	385.903	9.762	1002.947	
05/04/2022 17:00	12614400	0.698	386.91	9.762	1001.508	
05/04/2022 18:00	12618000	0.701	386.649	9.762	1000.691	
05/04/2022 19:00	12621600	0.698	386.912	9.762	1000.213	
05/04/2022 20:00	12625200	0.685	388.232	9.762	998.893	
05/04/2022 21:00	12628800	0.687	388.072	9.762	998.406	
05/04/2022 22:00	12632400	0.679	388.83	9.762	998.08	

WTP-BH053						
Date and Time	Elapsed Time (Seconds)	Corrected Level Depth To Water (mbgl)	Corrected Pressure (mBar)	Temperature (C)	Barometric Pressure (mBar)	Manual Dip Reading (mbgl)
05/04/2022 23:00	12636000	0.666	390.051	9.762	996.859	
06/04/2022 00:00	12639600	0.662	390.466	9.762	996.444	
06/04/2022 01:00	12643200	0.661	390.613	9.762	995.219	
06/04/2022 02:00	12646800	0.651	391.521	9.762	995.065	
06/04/2022 03:00	12650400	0.649	391.702	9.762	993.483	
06/04/2022 04:00	12654000	0.646	392.08	9.762	992.889	
06/04/2022 05:00	12657600	0.632	393.393	9.762	991.253	
06/04/2022 06:00	12661200	0.627	393.888	9.762	990.866	
06/04/2022 07:00	12664800	0.619	394.654	9.762	989.885	
06/04/2022 08:00	12668400	0.615	395.103	9.762	989.435	
06/04/2022 09:00	12672000	0.606	396.007	9.762	988.424	
06/04/2022 10:00	12675600	0.611	395.431	9.762	988.029	
06/04/2022 11:00	12679200	0.604	396.141	9.762	987.967	
06/04/2022 12:00	12682800	0.595	397.049	9.762	987.382	
06/04/2022 13:00	12686400	0.591	397.474	9.762	986.418	
06/04/2022 14:00	12690000	0.584	398.107	9.762	986	
06/04/2022 15:00	12693600	0.579	398.612	9.762	984.633	
06/04/2022 16:00	12697200	0.577	398.806	9.762	984.223	
06/04/2022 17:00	12700800	0.566	399.836	9.762	983.517	
06/04/2022 18:00	12704400	0.558	400.663	9.762	982.475	
06/04/2022 19:00	12708000	0.544	402.035	9.762	981.749	
06/04/2022 20:00	12711600	0.551	401.338	9.762	981.691	
06/04/2022 21:00	12715200	0.539	402.568	9.762	981.108	
06/04/2022 22:00	12718800	0.532	403.211	9.762	981.651	
06/04/2022 23:00	12722400	0.526	403.814	9.762	982.234	
07/04/2022 00:00	12726000	0.526	403.806	9.762	982.134	
07/04/2022 01:00	12729600	0.513	405.028	9.762	981.989	
07/04/2022 02:00	12733200	0.51	405.378	9.762	982.933	
07/04/2022 03:00	12736800	0.504	405.991	9.762	982.967	
07/04/2022 04:00	12740400	0.507	405.659	9.762	984.161	
07/04/2022 05:00	12744000	0.5	406.327	9.762	984.355	
07/04/2022 06:00	12747600	0.502	406.163	9.71	985.589	
07/04/2022 07:00	12751200	0.497	406.629	9.762	985.669	
07/04/2022 08:00	12754800	0.483	407.989	9.762	986.788	
07/04/2022 09:00	12758400	0.492	407.158	9.762	987.188	
07/04/2022 10:00	12762000	0.49	407.313	9.762	988.219	
07/04/2022 11:00	12765600	0.492	407.167	9.762	989.659	
07/04/2022 12:00	12769200	0.49	407.332	9.762	991.326	
07/04/2022 13:00	12772800	0.484	407.894	9.762	991.841	
07/04/2022 14:00	12776400	0.489	407.436	9.762	992.191	
07/04/2022 15:00	12780000	0.479	408.363	9.762	992.988	
07/04/2022 16:00	12783600	0.479	408.4	9.762	993.491	
07/04/2022 17:00	12787200	0.484	407.885	9.762	994.329	
07/04/2022 18:00	12790800	0.484	407.905	9.762	994.741	
07/04/2022 19:00	12794400	0.483	408.022	9.762	995.809	

WTP-BH053						
Date and Time	Elapsed Time (Seconds)	Corrected Level Depth To Water (mbgl)	Corrected Pressure (mBar)	Temperature (C)	Barometric Pressure (mBar)	Manual Dip Reading (mbgl)
07/04/2022 20:00	12798000	0.477	408.642	9.762	995.62	
07/04/2022 21:00	12801600	0.472	409.063	9.71	996.16	
07/04/2022 22:00	12805200	0.478	408.465	9.762	997.628	
07/04/2022 23:00	12808800	0.482	408.112	9.762	997.874	
08/04/2022 00:00	12812400	0.476	408.649	9.762	997.661	
08/04/2022 01:00	12816000	0.475	408.748	9.762	997.562	
08/04/2022 02:00	12819600	0.479	408.357	9.762	998.168	
08/04/2022 03:00	12823200	0.482	408.105	9.762	997.773	
08/04/2022 04:00	12826800	0.48	408.26	9.762	997.726	
08/04/2022 05:00	12830400	0.475	408.827	9.762	997.375	
08/04/2022 06:00	12834000	0.48	408.259	9.762	997.727	
08/04/2022 07:00	12837600	0.485	407.791	9.762	998.627	
08/04/2022 08:00	12841200	0.471	409.166	9.762	998.76	
08/04/2022 09:00	12844800	0.475	408.829	9.762	999.851	
08/04/2022 10:00	12848400	0.463	409.941	9.762	999.71	
08/04/2022 11:00	12852000	0.458	410.465	9.762	1000.478	
08/04/2022 12:00	12855600	0.456	410.636	9.71	1001.053	
08/04/2022 13:00	12859200	0.465	409.727	9.71	1001.531	
08/04/2022 14:00	12862800	0.471	409.166	9.762	1001.993	
08/04/2022 15:00	12866400	0.469	409.404	9.762	1002.617	
08/04/2022 16:00	12870000	0.472	409.047	9.762	1003.297	
08/04/2022 17:00	12873600	0.47	409.27	9.762	1004.152	
08/04/2022 18:00	12877200	0.469	409.394	9.762	1004.998	
08/04/2022 19:00	12880800	0.483	408	9.762	1006.391	
08/04/2022 20:00	12884400	0.486	407.723	9.762	1007.315	
08/04/2022 21:00	12888000	0.48	408.31	9.762	1008.021	
08/04/2022 22:00	12891600	0.487	407.666	9.762	1009.528	
08/04/2022 23:00	12895200	0.491	407.219	9.762	1010.513	
09/04/2022 00:00	12898800	0.495	406.84	9.762	1011.323	
09/04/2022 01:00	12902400	0.499	406.443	9.762	1013.013	
09/04/2022 02:00	12906000	0.502	406.189	9.762	1012.621	
09/04/2022 03:00	12909600	0.509	405.48	9.762	1013.438	
09/04/2022 04:00	12913200	0.503	406.009	9.762	1013.556	
09/04/2022 05:00	12916800	0.514	405.012	9.762	1014.121	
09/04/2022 06:00	12920400	0.508	405.559	9.762	1014.544	
09/04/2022 07:00	12924000	0.516	404.8	9.762	1014.764	
09/04/2022 08:00	12927600	0.507	405.613	9.762	1014.814	
09/04/2022 09:00	12931200	0.506	405.757	9.762	1014.993	
09/04/2022 10:00	12934800	0.501	406.24	9.762	1014.618	
09/04/2022 11:00	12938400	0.51	405.388	9.762	1014.715	
09/04/2022 12:00	12942000	0.495	406.823	9.762	1014.465	
09/04/2022 13:00	12945600	0.507	405.63	9.762	1014.581	
09/04/2022 14:00	12949200	0.514	404.981	9.762	1014.044	
09/04/2022 15:00	12952800	0.506	405.728	9.762	1013.405	
09/04/2022 16:00	12956400	0.506	405.797	9.762	1012.906	

WTP-BH053						
Date and Time	Elapsed Time (Seconds)	Corrected Level Depth To Water (mbgl)	Corrected Pressure (mBar)	Temperature (C)	Barometric Pressure (mBar)	Manual Dip Reading (mbgl)
09/04/2022 17:00	12960000	0.505	405.896	9.71	1012.367	
09/04/2022 18:00	12963600	0.503	406.036	9.762	1012.235	
09/04/2022 19:00	12967200	0.502	406.102	9.71	1011.837	
09/04/2022 20:00	12970800	0.496	406.744	9.762	1012.174	
09/04/2022 21:00	12974400	0.498	406.564	9.71	1012.453	
09/04/2022 22:00	12978000	0.504	405.929	9.762	1012.989	
09/04/2022 23:00	12981600	0.491	407.22	9.762	1012.129	
10/04/2022 00:00	12985200	0.504	405.986	9.762	1012.285	
10/04/2022 01:00	12988800	0.505	405.805	9.762	1011.82	
10/04/2022 02:00	12992400	0.497	406.612	9.71	1010.896	
10/04/2022 03:00	12996000	0.498	406.579	9.762	1010.076	
10/04/2022 04:00	12999600	0.496	406.708	9.71	1009.184	
10/04/2022 05:00	13003200	0.49	407.336	9.762	1008.564	
10/04/2022 06:00	13006800	0.493	406.995	9.762	1008.582	
10/04/2022 07:00	13010400	0.496	406.761	9.762	1008.601	
10/04/2022 08:00	13014000	0.495	406.879	9.762	1008.267	
10/04/2022 09:00	13017600	0.492	407.163	9.762	1007.552	
10/04/2022 10:00	13021200	0.488	407.546	9.762	1007.169	
10/04/2022 11:00	13024800	0.494	406.949	9.762	1006.796	
10/04/2022 12:00	13028400	0.485	407.812	9.762	1006.687	
10/04/2022 13:00	13032000	0.487	407.574	9.762	1006.387	
10/04/2022 14:00	13035600	0.481	408.166	9.762	1005.795	
10/04/2022 15:00	13039200	0.479	408.423	9.71	1004.452	
10/04/2022 16:00	13042800	0.483	408.025	9.762	1004.211	
10/04/2022 17:00	13046400	0.485	407.771	9.71	1004.026	
10/04/2022 18:00	13050000	0.479	408.392	9.762	1003.521	
10/04/2022 19:00	13053600	0.475	408.816	9.762	1003.098	
10/04/2022 20:00	13057200	0.472	409.047	9.762	1002.328	
10/04/2022 21:00	13060800	0.464	409.918	9.762	1002.318	
10/04/2022 22:00	13064400	0.469	409.42	9.71	1002.484	
10/04/2022 23:00	13068000	0.475	408.839	9.762	1002.212	
11/04/2022 00:00	13071600	0.465	409.732	9.762	1001.427	
11/04/2022 01:00	13075200	0.461	410.14	9.762	1001.126	
11/04/2022 02:00	13078800	0.457	410.537	9.71	1000.183	
11/04/2022 03:00	13082400	0.465	409.787	9.71	999.962	
11/04/2022 04:00	13086000	0.459	410.404	9.762	998.707	
11/04/2022 05:00	13089600	0.454	410.805	9.762	998.199	
11/04/2022 06:00	13093200	0.454	410.87	9.71	997.155	
11/04/2022 07:00	13096800	0.457	410.541	9.762	996.092	
11/04/2022 08:00	13100400	0.449	411.372	9.71	995.791	
11/04/2022 09:00	13104000	0.443	411.956	9.762	995.216	
11/04/2022 10:00	13107600	0.449	411.361	9.762	994.948	
11/04/2022 11:00	13111200	0.449	411.339	9.762	993.138	
11/04/2022 12:00	13114800	0.449	411.383	9.762	993.633	
11/04/2022 13:00	13118400	0.448	411.434	9.762	993.259	

WTP-BH053						
Date and Time	Elapsed Time (Seconds)	Corrected Level Depth To Water (mbgl)	Corrected Pressure (mBar)	Temperature (C)	Barometric Pressure (mBar)	Manual Dip Reading (mbgl)
11/04/2022 14:00	13122000	0.453	410.964	9.71	993.397	
11/04/2022 15:00	13125600	0.442	412.03	9.762	992.555	
11/04/2022 16:00	13129200	0.447	411.566	9.762	992.588	
11/04/2022 17:00	13132800	0.445	411.774	9.762	992.703	
11/04/2022 18:00	13136400	0.444	411.823	9.762	993.193	
11/04/2022 19:00	13140000	0.436	412.568	9.762	993.418	
11/04/2022 20:00	13143600	0.432	412.97	9.762	993.77	
11/04/2022 21:00	13147200	0.442	411.999	9.762	994.849	
11/04/2022 22:00	13150800	0.439	412.332	9.762	995.163	
11/04/2022 23:00	13154400	0.446	411.679	9.762	995.385	
12/04/2022 00:00	13158000	0.439	412.294	9.762	995.848	
12/04/2022 01:00	13161600	0.441	412.122	9.762	995.588	
12/04/2022 02:00	13165200	0.446	411.675	9.762	995.82	
12/04/2022 03:00	13168800	0.436	412.607	9.762	995.965	
12/04/2022 04:00	13172400	0.44	412.195	9.762	995.407	
12/04/2022 05:00	13176000	0.443	411.961	9.762	995.641	
12/04/2022 06:00	13179600	0.439	412.349	9.762	996.008	
12/04/2022 07:00	13183200	0.445	411.683	9.762	996.458	
12/04/2022 08:00	13186800	0.458	410.455	9.762	996.932	
12/04/2022 09:00	13190400	0.452	411.048	9.762	997.201	
12/04/2022 10:00	13194000	0.445	411.691	9.762	997.097	
12/04/2022 11:00	13197600	0.456	410.62	9.762	997.845	
12/04/2022 12:00	13201200	0.448	411.391	9.762	997.505	
12/04/2022 13:00	13204800	0.456	410.609	9.762	998.071	
12/04/2022 14:00	13208400	0.45	411.23	9.762	998.204	
12/04/2022 15:00	13212000	0.454	410.858	9.762	998.469	
12/04/2022 16:00	13215600	0.455	410.74	9.71	998.578	
12/04/2022 17:00	13219200	0.452	411.067	9.762	998.367	
12/04/2022 18:00	13222800	0.453	410.912	9.762	999.277	
12/04/2022 19:00	13226400	0.448	411.44	9.762	999.719	
12/04/2022 20:00	13230000	0.449	411.333	9.762	1000.581	
12/04/2022 21:00	13233600	0.454	410.875	9.762	1001.685	
12/04/2022 22:00	13237200	0.459	410.315	9.762	1002.352	
12/04/2022 23:00	13240800	0.452	411.082	9.762	1002.016	
13/04/2022 00:00	13244400	0.457	410.603	9.762	1003.25	
13/04/2022 01:00	13248000	0.46	410.297	9.762	1003.772	
13/04/2022 02:00	13251600	0.455	410.741	9.762	1003.866	
13/04/2022 03:00	13255200	0.46	410.249	9.762	1004.466	
13/04/2022 04:00	13258800	0.461	410.134	9.762	1004.905	
13/04/2022 05:00	13262400	0.461	410.183	9.762	1005.286	
13/04/2022 06:00	13266000	0.467	409.617	9.762	1005.852	
13/04/2022 07:00	13269600	0.468	409.515	9.762	1007.032	
13/04/2022 08:00	13273200	0.465	409.774	9.762	1007.528	
13/04/2022 09:00	13276800	0.47	409.26	9.762	1009.011	
13/04/2022 10:00	13280400	0.477	408.618	9.762	1008.898	

WTP-BH053						
Date and Time	Elapsed Time (Seconds)	Corrected Level Depth To Water (mbgl)	Corrected Pressure (mBar)	Temperature (C)	Barometric Pressure (mBar)	Manual Dip Reading (mbgl)
13/04/2022 11:00	13284000	0.474	408.9	9.762	1009.479	
13/04/2022 12:00	13287600	0.488	407.564	9.762	1009.953	
13/04/2022 13:00	13291200	0.484	407.917	9.762	1010.031	
13/04/2022 14:00	13294800	0.483	407.966	9.762	1010.305	
13/04/2022 15:00	13298400	0.489	407.384	9.762	1010.995	
13/04/2022 16:00	13302000	0.485	407.774	9.762	1010.928	
13/04/2022 17:00	13305600	0.488	407.56	9.762	1010.927	
13/04/2022 18:00	13309200	0.492	407.101	9.762	1011.278	
13/04/2022 19:00	13312800	0.489	407.387	9.762	1011.1	
13/04/2022 20:00	13316400	0.481	408.198	9.762	1011.258	
13/04/2022 21:00	13320000	0.492	407.094	9.762	1011.932	
13/04/2022 22:00	13323600	0.483	408.034	9.762	1012.284	
13/04/2022 23:00	13327200	0.496	406.767	9.762	1012.474	
14/04/2022 00:00	13330800	0.5	406.31	9.762	1013.038	
14/04/2022 01:00	13334400	0.5	406.3	9.762	1012.402	
14/04/2022 02:00	13338000	0.495	406.811	9.762	1012.323	
14/04/2022 03:00	13341600	0.5	406.364	9.762	1012.231	
14/04/2022 04:00	13345200	0.501	406.253	9.762	1012.234	
14/04/2022 05:00	13348800	0.501	406.21	9.762	1012.169	
14/04/2022 06:00	13352400	0.508	405.592	9.762	1012.356	
14/04/2022 07:00	13356000	0.511	405.249	9.762	1012.484	
14/04/2022 08:00	13359600	0.508	405.604	9.762	1012.129	
14/04/2022 09:00	13363200	0.509	405.446	9.762	1012.394	
14/04/2022 10:00	13366800	0.513	405.043	9.762	1012.69	
14/04/2022 11:00	13370400	0.506	405.734	9.762	1012.429	
14/04/2022 12:00	13374000	0.508	405.572	9.762	1012.591	
14/04/2022 13:00	13377600	0.525	403.912	9.762	1013.067	
14/04/2022 14:00	13381200	0.515	404.84	9.762	1013.216	
14/04/2022 15:00	13384800	0.514	404.997	9.762	1013.166	
14/04/2022 16:00	13388400	0.51	405.404	9.762	1013.083	
14/04/2022 17:00	13392000	0.516	404.756	9.762	1012.653	
14/04/2022 18:00	13395600	0.519	404.471	9.762	1012.507	
14/04/2022 19:00	13399200	0.514	405.003	9.762	1012.729	
14/04/2022 20:00	13402800	0.521	404.314	9.762	1012.664	
14/04/2022 21:00	13406400	0.513	405.074	9.762	1013.198	
14/04/2022 22:00	13410000	0.515	404.852	9.762	1013.527	
14/04/2022 23:00	13413600	0.521	404.26	9.762	1013.257	
15/04/2022 00:00	13417200	0.517	404.663	9.762	1013.177	
15/04/2022 01:00	13420800	0.518	404.626	9.762	1012.676	
15/04/2022 02:00	13424400	0.506	405.72	9.762	1012.766	
15/04/2022 03:00	13428000	0.514	404.969	9.762	1013.087	
15/04/2022 04:00	13431600	0.519	404.517	9.762	1013.108	
15/04/2022 05:00	13435200	0.518	404.546	9.762	1013.941	
15/04/2022 06:00	13438800	0.517	404.717	9.762	1013.77	
15/04/2022 07:00	13442400	0.525	403.923	9.762	1014.671	

WTP-BH053						
Date and Time	Elapsed Time (Seconds)	Corrected Level Depth To Water (mbgl)	Corrected Pressure (mBar)	Temperature (C)	Barometric Pressure (mBar)	Manual Dip Reading (mbgl)
15/04/2022 08:00	13446000	0.522	404.184	9.762	1014.842	
15/04/2022 09:00	13449600	0.523	404.095	9.762	1015.146	
15/04/2022 10:00	13453200	0.526	403.767	9.762	1016.12	
15/04/2022 11:00	13456800	0.531	403.286	9.762	1016.925	
15/04/2022 12:00	13460400	0.524	403.979	9.814	1017.318	
15/04/2022 13:00	13464000	0.532	403.209	9.762	1017.864	
15/04/2022 14:00	13467600	0.531	403.332	9.762	1018.603	
15/04/2022 15:00	13471200	0.531	403.354	9.814	1018.913	
15/04/2022 16:00	13474800	0.535	402.874	9.762	1019.169	
15/04/2022 17:00	13478400	0.534	403.011	9.762	1018.924	
15/04/2022 18:00	13482000	0.532	403.183	9.762	1019.076	
15/04/2022 19:00	13485600	0.539	402.501	9.762	1019.326	
15/04/2022 20:00	13489200	0.529	403.493	9.762	1018.55	
15/04/2022 21:00	13492800	0.526	403.817	9.814	1018.988	
15/04/2022 22:00	13496400	0.539	402.563	9.814	1019.165	
15/04/2022 23:00	13500000	0.531	403.287	9.762	1019.51	
16/04/2022 00:00	13503600	0.531	403.281	9.814	1019.525	
16/04/2022 01:00	13507200	0.539	402.566	9.814	1020.779	
16/04/2022 02:00	13510800	0.538	402.603	9.814	1020.741	
16/04/2022 03:00	13514400	0.541	402.358	9.762	1020.762	
16/04/2022 04:00	13518000	0.539	402.488	9.762	1020.74	
16/04/2022 05:00	13521600	0.543	402.098	9.814	1020.277	
16/04/2022 06:00	13525200	0.544	402.011	9.814	1019.717	
16/04/2022 07:00	13528800	0.55	401.488	9.814	1019.917	
16/04/2022 08:00	13532400	0.544	402.041	9.814	1020.01	
16/04/2022 09:00	13536000	0.54	402.383	9.762	1019.552	
16/04/2022 10:00	13539600	0.54	402.456	9.814	1019.703	
16/04/2022 11:00	13543200	0.54	402.454	9.814	1019.813	
16/04/2022 12:00	13546800	0.54	402.385	9.814	1019.989	
16/04/2022 13:00	13550400	0.538	402.592	9.814	1019.89	
16/04/2022 14:00	13554000	0.536	402.833	9.814	1019.865	
16/04/2022 15:00	13557600	0.535	402.955	9.814	1019.204	
16/04/2022 16:00	13561200	0.533	403.129	9.814	1018.707	
16/04/2022 17:00	13564800	0.526	403.786	9.814	1018.265	
16/04/2022 18:00	13568400	0.528	403.634	9.814	1018.201	
16/04/2022 19:00	13572000	0.529	403.549	9.814	1018.071	
16/04/2022 20:00	13575600	0.525	403.858	9.814	1017.762	
16/04/2022 21:00	13579200	0.522	404.16	9.762	1017.452	
16/04/2022 22:00	13582800	0.53	403.38	9.814	1018.024	
16/04/2022 23:00	13586400	0.524	404.005	9.814	1017.615	
17/04/2022 00:00	13590000	0.526	403.748	9.814	1017.656	
17/04/2022 01:00	13593600	0.518	404.551	9.814	1016.854	
17/04/2022 02:00	13597200	0.515	404.878	9.814	1016.311	
17/04/2022 03:00	13600800	0.519	404.503	9.814	1015.609	
17/04/2022 04:00	13604400	0.513	405.049	9.814	1014.847	

WTP-BH053						
Date and Time	Elapsed Time (Seconds)	Corrected Level Depth To Water (mbgl)	Corrected Pressure (mBar)	Temperature (C)	Barometric Pressure (mBar)	Manual Dip Reading (mbgl)
17/04/2022 05:00	13608000	0.51	405.319	9.814	1014.577	
17/04/2022 06:00	13611600	0.505	405.824	9.814	1013.856	
17/04/2022 07:00	13615200	0.511	405.228	9.814	1013.268	
17/04/2022 08:00	13618800	0.5	406.342	9.814	1012.261	
17/04/2022 09:00	13622400	0.498	406.551	9.814	1011.945	
17/04/2022 10:00	13626000	0.499	406.417	9.814	1012.294	
17/04/2022 11:00	13629600	0.493	407.008	9.814	1011.38	
17/04/2022 12:00	13633200	0.491	407.234	9.814	1010.722	
17/04/2022 13:00	13636800	0.489	407.451	9.814	1009.643	
17/04/2022 14:00	13640400	0.486	407.752	9.814	1009.127	
17/04/2022 15:00	13644000	0.475	408.817	9.814	1007.846	
17/04/2022 16:00	13647600	0.482	408.1	9.814	1007.809	
17/04/2022 17:00	13651200	0.478	408.482	9.814	1008.181	
17/04/2022 18:00	13654800	0.479	408.421	9.814	1008.242	
17/04/2022 19:00	13658400	0.46	410.246	9.814	1008.249	
17/04/2022 20:00	13662000	0.462	410.108	9.814	1009.25	
17/04/2022 21:00	13665600	0.457	410.528	9.814	1009.907	
17/04/2022 22:00	13669200	0.453	410.9	9.814	1010.504	
17/04/2022 23:00	13672800	0.451	411.132	9.814	1010.596	
18/04/2022 00:00	13676400	0.459	410.398	9.814	1011.437	
18/04/2022 01:00	13680000	0.449	411.306	9.814	1011.068	
18/04/2022 02:00	13683600	0.455	410.74	9.814	1012.065	
18/04/2022 03:00	13687200	0.451	411.179	9.814	1011.519	
18/04/2022 04:00	13690800	0.447	411.557	9.814	1011.357	
18/04/2022 05:00	13694400	0.441	412.131	9.814	1011.322	
18/04/2022 06:00	13698000	0.453	410.958	9.814	1011.417	
18/04/2022 07:00	13701600	0.445	411.758	9.814	1012.018	
18/04/2022 08:00	13705200	0.433	412.953	9.814	1011.576	
18/04/2022 09:00	13708800	0.433	412.934	9.814	1011.919	
18/04/2022 10:00	13712400	0.426	413.633	9.814	1012.082	
18/04/2022 11:00	13716000	0.421	414.055	9.814	1012.199	
18/04/2022 12:00	13719600	0.431	413.117	9.814	1012.382	
18/04/2022 13:00	13723200	0.425	413.702	9.814	1012.551	
18/04/2022 14:00	13726800	0.42	414.211	9.814	1012.366	
18/04/2022 15:00	13730400	0.422	413.955	9.814	1012.299	
18/04/2022 16:00	13734000	0.406	415.519	9.814	1011.597	
18/04/2022 17:00	13737600	0.41	415.143	9.814	1011.65	
18/04/2022 18:00	13741200	0.405	415.646	9.814	1011.9	
18/04/2022 19:00	13744800	0.413	414.903	9.814	1012.213	
18/04/2022 20:00	13748400	0.401	416.013	9.814	1012.072	
18/04/2022 21:00	13752000	0.403	415.807	9.814	1012.386	
18/04/2022 22:00	13755600	0.396	416.495	9.814	1012.561	
18/04/2022 23:00	13759200	0.398	416.365	9.814	1013.121	
19/04/2022 00:00	13762800	0.397	416.453	9.814	1012.925	
19/04/2022 01:00	13766400	0.402	415.988	9.814	1013.175	

WTP-BH053						
Date and Time	Elapsed Time (Seconds)	Corrected Level Depth To Water (mbgl)	Corrected Pressure (mBar)	Temperature (C)	Barometric Pressure (mBar)	Manual Dip Reading (mbgl)
19/04/2022 02:00	13770000	0.388	417.354	9.814	1012.994	
19/04/2022 03:00	13773600	0.397	416.448	9.814	1013.577	
19/04/2022 04:00	13777200	0.393	416.839	9.814	1014.371	
19/04/2022 05:00	13780800	0.395	416.61	9.814	1014.816	
19/04/2022 06:00	13784400	0.4	416.131	9.814	1015.618	
19/04/2022 07:00	13788000	0.395	416.604	9.814	1015.576	
19/04/2022 08:00	13791600	0.386	417.479	9.814	1015.887	
19/04/2022 09:00	13795200	0.386	417.558	9.814	1016.238	
19/04/2022 10:00	13798800	0.381	418.051	9.814	1015.853	
19/04/2022 11:00	13802400	0.382	417.922	9.814	1015.767	
19/04/2022 12:00	13806000	0.378	418.319	9.814	1015.693	
19/04/2022 13:00	13809600	0.371	418.977	9.814	1015.681	
19/04/2022 14:00	13813200	0.377	418.403	9.814	1015.717	
19/04/2022 15:00	13816800	0.375	418.628	9.814	1015.707	
19/04/2022 16:00	13820400	0.372	418.908	9.814	1015.427	
19/04/2022 17:00	13824000	0.366	419.48	9.814	1015.394	
19/04/2022 18:00	13827600	0.359	420.117	9.814	1015.08	
19/04/2022 19:00	13831200	0.367	419.385	9.814	1015.812	
19/04/2022 20:00	13834800	0.362	419.906	9.814	1016.045	
19/04/2022 21:00	13838400	0.359	420.114	9.814	1016.377	
19/04/2022 22:00	13842000	0.361	419.928	9.814	1016.993	
19/04/2022 23:00	13845600	0.364	419.712	9.814	1016.886	
20/04/2022 00:00	13849200	0.363	419.74	9.814	1016.966	
20/04/2022 01:00	13852800	0.364	419.703	9.814	1016.787	
20/04/2022 02:00	13856400	0.364	419.641	9.814	1016.849	
20/04/2022 03:00	13860000	0.369	419.211	9.814	1016.633	
20/04/2022 04:00	13863600	0.356	420.451	9.865	1015.94	
20/04/2022 05:00	13867200	0.357	420.367	9.865	1016.455	
20/04/2022 06:00	13870800	0.363	419.771	9.814	1016.18	
20/04/2022 07:00	13874400	0.365	419.566	9.814	1016.17	
20/04/2022 08:00	13878000	0.358	420.291	9.814	1015.445	
20/04/2022 09:00	13881600	0.354	420.679	9.865	1014.742	
20/04/2022 10:00	13885200	0.354	420.606	9.814	1013.944	
20/04/2022 11:00	13888800	0.354	420.607	9.814	1013.728	
20/04/2022 12:00	13892400	0.35	421.085	9.814	1012.819	
20/04/2022 13:00	13896000	0.35	421.061	9.814	1012.196	
20/04/2022 14:00	13899600	0.345	421.55	9.865	1011.393	
20/04/2022 15:00	13903200	0.344	421.668	9.814	1010.943	
20/04/2022 16:00	13906800	0.339	422.144	9.814	1009.713	
20/04/2022 17:00	13910400	0.331	422.931	9.865	1008.935	
20/04/2022 18:00	13914000	0.327	423.278	9.814	1008.687	
20/04/2022 19:00	13917600	0.337	422.267	9.814	1008.62	
20/04/2022 20:00	13921200	0.317	424.229	9.865	1007.959	
20/04/2022 21:00	13924800	0.319	424.1	9.814	1007.434	
20/04/2022 22:00	13928400	0.321	423.84	9.814	1007.586	

WTP-BH053						
Date and Time	Elapsed Time (Seconds)	Corrected Level Depth To Water (mbgl)	Corrected Pressure (mBar)	Temperature (C)	Barometric Pressure (mBar)	Manual Dip Reading (mbgl)
20/04/2022 23:00	13932000	0.319	424.074	9.814	1007.136	
21/04/2022 00:00	13935600	0.308	425.122	9.865	1006.205	
21/04/2022 01:00	13939200	0.318	424.181	9.814	1006.706	
21/04/2022 02:00	13942800	0.313	424.653	9.814	1006.018	
21/04/2022 03:00	13946400	0.303	425.633	9.865	1005.155	
21/04/2022 04:00	13950000	0.307	425.224	9.865	1004.81	
21/04/2022 05:00	13953600	0.308	425.145	9.865	1004.457	
21/04/2022 06:00	13957200	0.302	425.736	9.814	1004.182	
21/04/2022 07:00	13960800	0.302	425.766	9.814	1004.367	
21/04/2022 08:00	13964400	0.301	425.821	9.814	1004.851	
21/04/2022 09:00	13968000	0.295	426.413	9.814	1005.444	
21/04/2022 10:00	13971600	0.3	425.955	9.865	1006.018	
21/04/2022 11:00	13975200	0.299	426.051	9.865	1006.03	
21/04/2022 12:00	13978800	0.296	426.296	9.865	1006.324	
21/04/2022 13:00	13982400	0.294	426.523	9.814	1005.98	
21/04/2022 14:00	13986000	0.293	426.592	9.865	1006.135	
21/04/2022 15:00	13989600	0.287	427.233	9.814	1005.701	
21/04/2022 16:00	13993200	0.291	426.815	9.865	1005.912	
21/04/2022 17:00	13996800	0.293	426.601	9.865	1006.126	
21/04/2022 18:00	14000400	0.296	426.367	9.865	1006.9	
21/04/2022 19:00	14004000	0.294	426.541	9.865	1006.726	
21/04/2022 20:00	14007600	0.282	427.666	9.814	1006.561	
21/04/2022 21:00	14011200	0.277	428.221	9.865	1006.446	
21/04/2022 22:00	14014800	0.286	427.326	9.865	1007.017	
21/04/2022 23:00	14018400	0.288	427.155	9.865	1007.188	
22/04/2022 00:00	14022000	0.281	427.788	9.814	1007.194	
22/04/2022 01:00	14025600	0.284	427.519	9.865	1007.579	
22/04/2022 02:00	14029200	0.291	426.814	9.814	1007.521	
22/04/2022 03:00	14032800	0.284	427.466	9.865	1007.201	
22/04/2022 04:00	14036400	0.286	427.3	9.865	1007.044	
22/04/2022 05:00	14040000	0.289	427.022	9.865	1007.752	
22/04/2022 06:00	14043600	0.289	426.988	9.865	1007.355	
22/04/2022 07:00	14047200	0.297	426.256	9.865	1008.087	
22/04/2022 08:00	14050800	0.288	427.08	9.865	1007.695	
22/04/2022 09:00	14054400	0.293	426.648	9.865	1008.342	
22/04/2022 10:00	14058000	0.294	426.566	9.865	1007.671	
22/04/2022 11:00	14061600	0.295	426.464	9.865	1007.449	
22/04/2022 12:00	14065200	0.303	425.667	9.865	1007.384	
22/04/2022 13:00	14068800	0.295	426.442	9.865	1007.04	
22/04/2022 14:00	14072400	0.298	426.114	9.865	1006.721	
22/04/2022 15:00	14076000	0.293	426.603	9.865	1006.772	
22/04/2022 16:00	14079600	0.29	426.94	9.865	1005.787	
22/04/2022 17:00	14083200	0.29	426.931	9.814	1005.679	
22/04/2022 18:00	14086800	0.295	426.393	9.865	1005.149	
22/04/2022 19:00	14090400	0.296	426.302	9.865	1005.025	

WTP-BH053						
Date and Time	Elapsed Time (Seconds)	Corrected Level Depth To Water (mbgl)	Corrected Pressure (mBar)	Temperature (C)	Barometric Pressure (mBar)	Manual Dip Reading (mbgl)
22/04/2022 20:00	14094000	0.293	426.607	9.865	1004.72	
22/04/2022 21:00	14097600	0.288	427.142	9.865	1005.047	
22/04/2022 22:00	14101200	0.293	426.588	9.865	1005.061	
22/04/2022 23:00	14104800	0.295	426.389	9.865	1005.26	
23/04/2022 00:00	14108400	0.302	425.713	9.865	1005.183	
23/04/2022 01:00	14112000	0.299	425.995	9.865	1005.439	
23/04/2022 02:00	14115600	0.302	425.7	9.865	1005.088	
23/04/2022 03:00	14119200	0.308	425.179	9.865	1005.393	
23/04/2022 04:00	14122800	0.308	425.197	9.865	1005.16	
23/04/2022 05:00	14126400	0.301	425.834	9.865	1004.954	
23/04/2022 06:00	14130000	0.306	425.367	9.865	1005.528	
23/04/2022 07:00	14133600	0.301	425.869	9.865	1005.565	
23/04/2022 08:00	14137200	0.297	426.259	9.865	1005.068	
23/04/2022 09:00	14140800	0.306	425.383	9.865	1005.298	
23/04/2022 10:00	14144400	0.302	425.7	9.865	1005.303	
23/04/2022 11:00	14148000	0.3	425.96	9.865	1005.151	
23/04/2022 12:00	14151600	0.308	425.166	9.865	1005.514	
23/04/2022 13:00	14155200	0.31	424.97	9.865	1005.171	
23/04/2022 14:00	14158800	0.313	424.641	9.865	1004.53	
23/04/2022 15:00	14162400	0.309	425.079	9.865	1004.847	
23/04/2022 16:00	14166000	0.311	424.866	9.865	1004.306	
23/04/2022 17:00	14169600	0.31	424.962	9.865	1004.425	
23/04/2022 18:00	14173200	0.308	425.146	9.865	1004.349	
23/04/2022 19:00	14176800	0.31	425.005	9.865	1004.166	
23/04/2022 20:00	14180400	0.311	424.889	9.865	1004.175	
23/04/2022 21:00	14184000	0.316	424.398	9.865	1005.313	
23/04/2022 22:00	14187600	0.312	424.732	9.865	1005.517	
23/04/2022 23:00	14191200	0.316	424.341	9.865	1005.8	
24/04/2022 00:00	14194800	0.323	423.675	9.865	1006.251	
24/04/2022 01:00	14198400	0.32	424.022	9.865	1006.335	
24/04/2022 02:00	14202000	0.328	423.214	9.865	1006.604	
24/04/2022 03:00	14205600	0.33	422.956	9.865	1006.97	
24/04/2022 04:00	14209200	0.328	423.202	9.865	1006.832	
24/04/2022 05:00	14212800	0.319	424.089	9.865	1006.807	
24/04/2022 06:00	14216400	0.332	422.848	9.865	1007.186	
24/04/2022 07:00	14220000	0.331	422.864	9.865	1007.493	
24/04/2022 08:00	14223600	0.338	422.199	9.917	1007.736	
24/04/2022 09:00	14227200	0.335	422.515	9.865	1007.519	
24/04/2022 10:00	14230800	0.342	421.839	9.865	1007.656	
24/04/2022 11:00	14234400	0.347	421.336	9.865	1008.051	
24/04/2022 12:00	14238000	0.348	421.245	9.865	1008.896	
24/04/2022 13:00	14241600	0.351	420.969	9.865	1008.634	
24/04/2022 14:00	14245200	0.352	420.813	9.865	1008.466	
24/04/2022 15:00	14248800	0.354	420.6	9.865	1008.356	
24/04/2022 16:00	14252400	0.362	419.888	9.865	1008.314	

WTP-BH053						
Date and Time	Elapsed Time (Seconds)	Corrected Level Depth To Water (mbgl)	Corrected Pressure (mBar)	Temperature (C)	Barometric Pressure (mBar)	Manual Dip Reading (mbgl)
24/04/2022 17:00	14256000	0.359	420.206	9.865	1008.212	
24/04/2022 18:00	14259600	0.365	419.618	9.865	1009.339	
24/04/2022 19:00	14263200	0.359	420.182	9.865	1008.882	
24/04/2022 20:00	14266800	0.352	420.85	9.865	1008.645	
24/04/2022 21:00	14270400	0.362	419.906	9.865	1009.805	
24/04/2022 22:00	14274000	0.371	418.975	9.865	1010.304	
24/04/2022 23:00	14277600	0.374	418.666	9.865	1010.721	
25/04/2022 00:00	14281200	0.371	418.973	9.865	1010.307	
25/04/2022 01:00	14284800	0.377	418.347	9.865	1010.825	
25/04/2022 02:00	14288400	0.372	418.869	9.865	1010.411	
25/04/2022 03:00	14292000	0.381	417.972	9.917	1010.454	
25/04/2022 04:00	14295600	0.392	416.968	9.917	1010.919	
25/04/2022 05:00	14299200	0.394	416.714	9.865	1010.841	
25/04/2022 06:00	14302800	0.393	416.84	9.917	1011.048	
25/04/2022 07:00	14306400	0.401	416.087	9.917	1011.477	
25/04/2022 08:00	14310000	0.399	416.253	9.865	1011.626	
25/04/2022 09:00	14313600	0.407	415.461	9.865	1012.202	
25/04/2022 10:00	14317200	0.41	415.177	9.917	1012.28	
25/04/2022 11:00	14320800	0.415	414.682	9.917	1012.774	
25/04/2022 12:00	14324400	0.42	414.206	9.865	1012.703	
25/04/2022 13:00	14328000	0.419	414.319	9.917	1012.815	
25/04/2022 14:00	14331600	0.429	413.324	9.917	1012.948	
25/04/2022 15:00	14335200	0.429	413.269	9.865	1012.669	
25/04/2022 16:00	14338800	0.429	413.276	9.865	1012.447	
25/04/2022 17:00	14342400	0.422	413.956	9.917	1012.208	
25/04/2022 18:00	14346000	0.434	412.833	9.865	1012.028	
25/04/2022 19:00	14349600	0.435	412.749	9.917	1012.337	
25/04/2022 20:00	14353200	0.437	412.514	9.917	1012.464	
25/04/2022 21:00	14356800	0.445	411.759	9.917	1013.543	
25/04/2022 22:00	14360400	0.451	411.149	9.917	1014.26	
25/04/2022 23:00	14364000	0.448	411.454	9.865	1014.054	
26/04/2022 00:00	14367600	0.454	410.838	9.917	1014.571	
26/04/2022 01:00	14371200	0.47	409.307	9.917	1015.348	
26/04/2022 02:00	14374800	0.462	410.031	9.917	1014.731	
26/04/2022 03:00	14378400	0.465	409.747	9.865	1014.576	
26/04/2022 04:00	14382000	0.465	409.808	9.917	1014.739	
26/04/2022 05:00	14385600	0.47	409.314	9.917	1014.694	
26/04/2022 06:00	14389200	0.47	409.327	9.917	1014.25	
26/04/2022 07:00	14392800	0.479	408.404	9.917	1015.389	
26/04/2022 08:00	14396400	0.476	408.69	9.917	1015.641	
26/04/2022 09:00	14400000	0.484	407.869	9.917	1016.139	
26/04/2022 10:00	14403600	0.492	407.084	9.917	1016.17	
26/04/2022 11:00	14407200	0.5	406.342	9.917	1016.697	
26/04/2022 12:00	14410800	0.503	406.017	9.917	1016.806	
26/04/2022 13:00	14414400	0.497	406.614	9.917	1016.747	

WTP-BH053						
Date and Time	Elapsed Time (Seconds)	Corrected Level Depth To Water (mbgl)	Corrected Pressure (mBar)	Temperature (C)	Barometric Pressure (mBar)	Manual Dip Reading (mbgl)
26/04/2022 14:00	14418000	0.509	405.503	9.917	1016.889	
26/04/2022 15:00	14421600	0.512	405.205	9.917	1017.079	
26/04/2022 16:00	14425200	0.518	404.603	9.917	1016.926	
26/04/2022 17:00	14428800	0.513	405.024	9.917	1017.152	
26/04/2022 18:00	14432400	0.514	405.011	9.917	1017.058	
26/04/2022 19:00	14436000	0.529	403.517	9.917	1017.69	
26/04/2022 20:00	14439600	0.528	403.559	9.917	1018.079	
26/04/2022 21:00	14443200	0.523	404.05	9.917	1017.803	
26/04/2022 22:00	14446800	0.531	403.301	9.917	1018.444	
26/04/2022 23:00	14450400	0.531	403.33	9.917	1019.278	
27/04/2022 00:00	14454000	0.532	403.236	9.917	1019.479	
27/04/2022 01:00	14457600	0.539	402.478	9.917	1020.021	
27/04/2022 02:00	14461200	0.537	402.72	9.917	1020.318	
27/04/2022 03:00	14464800	0.553	401.117	9.917	1020.952	
27/04/2022 04:00	14468400	0.562	400.292	9.917	1021.777	
27/04/2022 05:00	14472000	0.567	399.746	9.917	1022.215	
27/04/2022 06:00	14475600	0.574	399.113	9.917	1021.77	
27/04/2022 07:00	14479200	0.573	399.169	9.917	1022.36	
27/04/2022 08:00	14482800	0.567	399.799	9.917	1022.378	
27/04/2022 09:00	14486400	0.568	399.706	9.917	1022.685	
27/04/2022 10:00	14490000	0.577	398.811	9.917	1023.258	
27/04/2022 11:00	14493600	0.584	398.067	9.969	1022.825	
27/04/2022 12:00	14497200	0.587	397.804	9.917	1023.51	
27/04/2022 13:00	14500800	0.589	397.63	9.917	1023.146	
27/04/2022 14:00	14504400	0.592	397.289	9.917	1022.948	
27/04/2022 15:00	14508000	0.6	396.517	9.917	1022.75	
27/04/2022 16:00	14511600	0.603	396.289	9.917	1022.87	
27/04/2022 17:00	14515200	0.6	396.547	9.917	1022.505	
27/04/2022 18:00	14518800	0.597	396.84	9.917	1022.642	
27/04/2022 19:00	14522400	0.608	395.812	9.917	1023.024	
27/04/2022 20:00	14526000	0.597	396.807	9.917	1023.107	
27/04/2022 21:00	14529600	0.609	395.708	9.917	1023.774	
27/04/2022 22:00	14533200	0.613	395.299	9.917	1024.398	
27/04/2022 23:00	14536800	0.612	395.394	9.917	1024.735	
28/04/2022 00:00	14540400	0.624	394.219	9.917	1025.695	
28/04/2022 01:00	14544000	0.615	395.076	9.917	1025.161	
28/04/2022 02:00	14547600	0.627	393.889	9.917	1026.24	
28/04/2022 03:00	14551200	0.628	393.846	9.917	1026.283	
28/04/2022 04:00	14554800	0.634	393.24	9.917	1025.919	
28/04/2022 05:00	14558400	0.644	392.25	9.917	1025.831	
28/04/2022 06:00	14562000	0.636	393.013	9.917	1026.038	
28/04/2022 07:00	14565600	0.642	392.395	9.917	1026.334	
28/04/2022 08:00	14569200	0.649	391.793	9.969	1027.267	
28/04/2022 09:00	14572800	0.65	391.667	9.969	1027.285	
28/04/2022 10:00	14576400	0.656	391.071	9.917	1027.442	

WTP-BH053						
Date and Time	Elapsed Time (Seconds)	Corrected Level Depth To Water (mbgl)	Corrected Pressure (mBar)	Temperature (C)	Barometric Pressure (mBar)	Manual Dip Reading (mbgl)
28/04/2022 11:00	14580000	0.66	390.709	9.917	1027.48	
28/04/2022 12:00	14583600	0.658	390.882	9.917	1027.307	
28/04/2022 13:00	14587200	0.657	390.949	9.917	1026.917	
28/04/2022 14:00	14590800	0.662	390.502	9.917	1026.825	
28/04/2022 15:00	14594400	0.658	390.856	9.917	1026.471	
28/04/2022 16:00	14598000	0.662	390.455	9.917	1026.657	
28/04/2022 17:00	14601600	0.673	389.358	9.917	1026.46	
28/04/2022 18:00	14605200	0.674	389.277	9.917	1026.218	
28/04/2022 19:00	14608800	0.663	390.402	9.969	1025.533	
28/04/2022 20:00	14612400	0.667	389.981	9.917	1025.946	
28/04/2022 21:00	14616000	0.679	388.764	9.969	1026.848	
28/04/2022 22:00	14619600	0.687	388.007	9.917	1027.596	
28/04/2022 23:00	14623200	0.682	388.524	9.917	1027.294	
29/04/2022 00:00	14626800	0.681	388.645	9.917	1028.359	
29/04/2022 01:00	14630400	0.692	387.576	9.969	1028.359	
29/04/2022 02:00	14634000	0.698	386.948	9.917	1028.008	
29/04/2022 03:00	14637600	0.698	386.902	9.969	1028.063	
29/04/2022 04:00	14641200	0.69	387.74	9.969	1028.195	
29/04/2022 05:00	14644800	0.704	386.328	9.917	1028.09	
29/04/2022 06:00	14648400	0.707	386.029	9.969	1028.074	
29/04/2022 07:00	14652000	0.703	386.483	9.917	1028.258	
29/04/2022 08:00	14655600	0.701	386.646	9.969	1028.534	
29/04/2022 09:00	14659200	0.706	386.187	9.917	1028.77	
29/04/2022 10:00	14662800	0.71	385.814	9.969	1028.504	
29/04/2022 11:00	14666400	0.711	385.66	9.917	1028.327	
29/04/2022 12:00	14670000	0.717	385.069	9.917	1028.701	
29/04/2022 13:00	14673600	0.716	385.191	9.917	1028.041	
29/04/2022 14:00	14677200	0.718	384.992	9.917	1027.701	
29/04/2022 15:00	14680800	0.721	384.726	9.969	1027.545	
29/04/2022 16:00	14684400	0.714	385.417	9.969	1026.638	
29/04/2022 17:00	14688000	0.722	384.573	9.969	1026.513	
29/04/2022 18:00	14691600	0.724	384.351	9.917	1026.511	
29/04/2022 19:00	14695200	0.726	384.251	9.969	1025.864	
29/04/2022 20:00	14698800	0.719	384.847	9.969	1025.592	
29/04/2022 21:00	14702400	0.715	385.279	9.969	1026.13	
29/04/2022 22:00	14706000	0.719	384.874	9.969	1026.318	
29/04/2022 23:00	14709600	0.72	384.742	9.969	1026.128	
30/04/2022 00:00	14713200	0.723	384.465	9.969	1026.297	
30/04/2022 01:00	14716800	0.723	384.502	9.969	1025.937	
30/04/2022 02:00	14720400	0.722	384.632	9.969	1025.807	
30/04/2022 03:00	14724000	0.726	384.213	9.969	1025.147	
30/04/2022 04:00	14727600	0.727	384.135	9.969	1025.333	
30/04/2022 05:00	14731200	0.726	384.243	9.969	1024.795	
30/04/2022 06:00	14734800	0.727	384.073	9.917	1024.526	
30/04/2022 07:00	14738400	0.727	384.114	9.969	1025.247	

WTP-BH053						
Date and Time	Elapsed Time (Seconds)	Corrected Level Depth To Water (mbgl)	Corrected Pressure (mBar)	Temperature (C)	Barometric Pressure (mBar)	Manual Dip Reading (mbgl)
30/04/2022 08:00	14742000	0.723	384.52	9.969	1025.057	
30/04/2022 09:00	14745600	0.726	384.246	9.969	1025.223	
30/04/2022 10:00	14749200	0.734	383.42	9.917	1024.747	
30/04/2022 11:00	14752800	0.734	383.429	9.969	1024.746	
30/04/2022 12:00	14756400	0.738	383.029	9.917	1024.275	
30/04/2022 13:00	14760000	0.741	382.776	9.917	1023.344	
30/04/2022 14:00	14763600	0.742	382.677	9.969	1022.696	
30/04/2022 15:00	14767200	0.736	383.209	9.969	1021.949	
30/04/2022 16:00	14770800	0.738	383.049	9.917	1021.562	
30/04/2022 17:00	14774400	0.745	382.354	9.969	1021.402	
30/04/2022 18:00	14778000	0.731	383.709	9.969	1020.802	
30/04/2022 19:00	14781600	0.732	383.613	9.969	1020.574	
30/04/2022 20:00	14785200	0.732	383.593	9.969	1020.164	
30/04/2022 21:00	14788800	0.732	383.567	10.021	1020.091	
30/04/2022 22:00	14792400	0.733	383.47	9.969	1020.395	
30/04/2022 23:00	14796000	0.726	384.243	9.969	1019.406	
01/05/2022 00:00	14799600	0.736	383.227	9.969	1019.452	
01/05/2022 01:00	14803200	0.732	383.589	9.969	1018.982	
01/05/2022 02:00	14806800	0.73	383.816	9.969	1018.539	
01/05/2022 03:00	14810400	0.73	383.853	9.969	1018.179	
01/05/2022 04:00	14814000	0.729	383.955	9.969	1017.969	
01/05/2022 05:00	14817600	0.73	383.843	9.969	1017.435	
01/05/2022 06:00	14821200	0.724	384.363	9.969	1016.592	
01/05/2022 07:00	14824800	0.731	383.682	9.917	1017.048	
01/05/2022 08:00	14828400	0.723	384.536	9.969	1016.419	
01/05/2022 09:00	14832000	0.72	384.816	9.969	1016.678	
01/05/2022 10:00	14835600	0.72	384.745	9.969	1016.533	
01/05/2022 11:00	14839200	0.718	384.948	9.969	1016.006	
01/05/2022 12:00	14842800	0.72	384.756	9.969	1015.875	
01/05/2022 13:00	14846400	0.712	385.529	9.969	1015.318	
01/05/2022 14:00	14850000	0.715	385.327	9.969	1015.412	
01/05/2022 15:00	14853600	0.718	384.961	9.969	1015.239	
01/05/2022 16:00	14857200	0.712	385.58	9.969	1014.62	
01/05/2022 17:00	14860800	0.71	385.77	9.969	1014.753	
01/05/2022 18:00	14864400	0.702	386.537	9.969	1014.525	
01/05/2022 19:00	14868000	0.7	386.72	9.969	1014.343	
01/05/2022 20:00	14871600	0.699	386.834	10.021	1014.561	
01/05/2022 21:00	14875200	0.697	387.08	9.969	1014.952	
01/05/2022 22:00	14878800	0.701	386.615	9.969	1015.418	
01/05/2022 23:00	14882400	0.688	387.894	9.969	1014.677	
02/05/2022 00:00	14886000	0.698	386.925	9.969	1015.215	
02/05/2022 01:00	14889600	0.697	387.044	9.969	1015.42	
02/05/2022 02:00	14893200	0.692	387.544	9.969	1015.243	
02/05/2022 03:00	14896800	0.691	387.668	9.969	1015.55	
02/05/2022 04:00	14900400	0.693	387.428	9.969	1015.574	

WTP-BH053						
Date and Time	Elapsed Time (Seconds)	Corrected Level Depth To Water (mbgl)	Corrected Pressure (mBar)	Temperature (C)	Barometric Pressure (mBar)	Manual Dip Reading (mbgl)
02/05/2022 05:00	14904000	0.693	387.42	9.969	1015.583	
02/05/2022 06:00	14907600	0.684	388.339	9.969	1015.526	
02/05/2022 07:00	14911200	0.688	387.951	9.969	1016.56	
02/05/2022 08:00	14914800	0.688	387.956	9.969	1016.879	
02/05/2022 09:00	14918400	0.683	388.407	9.969	1016.751	
02/05/2022 10:00	14922000	0.688	387.921	9.969	1017.453	
02/05/2022 11:00	14925600	0.688	387.924	9.969	1017.557	
02/05/2022 12:00	14929200	0.681	388.589	10.021	1017.547	
02/05/2022 13:00	14932800	0.682	388.556	10.021	1017.58	
02/05/2022 14:00	14936400	0.684	388.324	9.969	1017.912	
02/05/2022 15:00	14940000	0.674	389.314	10.021	1017.792	
02/05/2022 16:00	14943600	0.68	388.721	9.969	1017.838	
02/05/2022 17:00	14947200	0.684	388.362	9.969	1017.443	
02/05/2022 18:00	14950800	0.681	388.572	10.021	1017.348	
02/05/2022 19:00	14954400	0.666	390.032	9.969	1017.389	
02/05/2022 20:00	14958000	0.676	389.148	9.969	1017.303	
02/05/2022 21:00	14961600	0.665	390.207	10.021	1017.114	
02/05/2022 22:00	14965200	0.663	390.349	10.021	1017.512	
02/05/2022 23:00	14968800	0.663	390.371	9.969	1017.373	
03/05/2022 00:00	14972400	0.665	390.137	10.021	1016.969	
03/05/2022 01:00	14976000	0.665	390.204	10.021	1017.441	
03/05/2022 02:00	14979600	0.655	391.181	9.969	1017.102	
03/05/2022 03:00	14983200	0.665	390.191	9.969	1016.691	
03/05/2022 04:00	14986800	0.661	390.604	9.969	1017.033	
03/05/2022 05:00	14990400	0.652	391.478	10.021	1016.706	
03/05/2022 06:00	14994000	0.651	391.502	10.021	1016.574	
03/05/2022 07:00	14997600	0.66	390.698	9.969	1017.262	
03/05/2022 08:00	15001200	0.66	390.697	9.969	1017.371	
03/05/2022 09:00	15004800	0.663	390.379	10.021	1017.481	
03/05/2022 10:00	15008400	0.661	390.576	9.969	1017.6	
03/05/2022 11:00	15012000	0.663	390.335	9.969	1017.84	
03/05/2022 12:00	15015600	0.657	390.97	9.969	1017.529	
03/05/2022 13:00	15019200	0.664	390.229	9.969	1017.299	
03/05/2022 14:00	15022800	0.664	390.255	10.021	1016.636	
03/05/2022 15:00	15026400	0.661	390.572	10.021	1016.427	
03/05/2022 16:00	15030000	0.659	390.757	10.021	1016.457	
03/05/2022 17:00	15033600	0.658	390.906	10.021	1015.338	
03/05/2022 18:00	15037200	0.654	391.287	9.969	1015.056	
03/05/2022 19:00	15040800	0.656	391.067	10.021	1014.746	
03/05/2022 20:00	15044400	0.646	392.018	10.021	1014.334	
03/05/2022 21:00	15048000	0.644	392.246	10.021	1014.429	
03/05/2022 22:00	15051600	0.647	391.953	10.021	1014.938	
03/05/2022 23:00	15055200	0.646	392.079	10.021	1014.596	
04/05/2022 00:00	15058800	0.638	392.867	10.021	1014.132	
04/05/2022 01:00	15062400	0.645	392.157	10.021	1013.98	

WTP-BH053						
Date and Time	Elapsed Time (Seconds)	Corrected Level Depth To Water (mbgl)	Corrected Pressure (mBar)	Temperature (C)	Barometric Pressure (mBar)	Manual Dip Reading (mbgl)
04/05/2022 02:00	15066000	0.646	392.013	10.021	1014.231	
04/05/2022 03:00	15069600	0.643	392.293	10.021	1014.059	
04/05/2022 04:00	15073200	0.638	392.807	10.021	1013.869	
04/05/2022 05:00	15076800	0.644	392.235	10.021	1014.009	
04/05/2022 06:00	15080400	0.637	392.904	10.021	1013.879	
04/05/2022 07:00	15084000	0.634	393.22	10.021	1014.641	
04/05/2022 08:00	15087600	0.638	392.826	10.021	1015.466	
04/05/2022 09:00	15091200	0.645	392.14	10.021	1015.937	
04/05/2022 10:00	15094800	0.643	392.285	9.969	1016.213	
04/05/2022 11:00	15098400	0.642	392.429	10.021	1016.51	
04/05/2022 12:00	15102000	0.651	391.53	10.021	1017.193	
04/05/2022 13:00	15105600	0.661	390.563	10.021	1017.083	
04/05/2022 14:00	15109200	0.657	390.916	10.021	1017.161	
04/05/2022 15:00	15112800	0.66	390.697	10.021	1016.732	
04/05/2022 16:00	15116400	0.661	390.61	10.021	1017.251	
04/05/2022 17:00	15120000	0.658	390.87	10.021	1017.206	
04/05/2022 18:00	15123600	0.655	391.133	10.021	1017.267	
04/05/2022 19:00	15127200	0.653	391.373	10.021	1017.027	
04/05/2022 20:00	15130800	0.653	391.383	10.021	1017.125	
04/05/2022 21:00	15134400	0.654	391.243	10.021	1017.588	
04/05/2022 22:00	15138000	0.659	390.811	10.021	1018.235	
04/05/2022 23:00	15141600	0.659	390.773	10.021	1018.489	
05/05/2022 00:00	15145200	0.668	389.922	10.021	1018.8	
05/05/2022 01:00	15148800	0.653	391.393	10.021	1018.084	
05/05/2022 02:00	15152400	0.663	390.383	10.021	1018.448	
05/05/2022 03:00	15156000	0.664	390.266	10.021	1018.134	
05/05/2022 04:00	15159600	0.674	389.32	10.021	1018.325	
05/05/2022 05:00	15163200	0.67	389.645	10.021	1018.431	
05/05/2022 06:00	15166800	0.661	390.526	10.021	1018.412	
05/05/2022 07:00	15170400	0.679	388.821	10.021	1019.363	
05/05/2022 08:00	15174000	0.679	388.785	10.021	1019.399	
05/05/2022 09:00	15177600	0.679	388.854	10.021	1019.976	
05/05/2022 10:00	15181200	0.68	388.665	10.021	1020.165	
05/05/2022 11:00	15184800	0.691	387.664	10.021	1020.305	
05/05/2022 12:00	15188400	0.686	388.09	10.021	1020.201	
05/05/2022 13:00	15192000	0.698	386.923	10.021	1020.183	
05/05/2022 14:00	15195600	0.697	387.068	10.021	1020.146	
05/05/2022 15:00	15199200	0.702	386.532	10.021	1020.359	
05/05/2022 16:00	15202800	0.7	386.729	10.021	1020.162	
05/05/2022 17:00	15206400	0.709	385.863	10.021	1019.842	
05/05/2022 18:00	15210000	0.697	387.073	10.021	1019.71	
05/05/2022 19:00	15213600	0.707	386.088	10.021	1019.51	
05/05/2022 20:00	15217200	0.707	386.101	10.021	1019.712	
05/05/2022 21:00	15220800	0.704	386.396	10.021	1019.74	
05/05/2022 22:00	15224400	0.707	386.064	10.021	1019.857	

WTP-BH053						
Date and Time	Elapsed Time (Seconds)	Corrected Level Depth To Water (mbgl)	Corrected Pressure (mBar)	Temperature (C)	Barometric Pressure (mBar)	Manual Dip Reading (mbgl)
05/05/2022 23:00	15228000	0.716	385.157	10.021	1020.01	
06/05/2022 00:00	15231600	0.711	385.637	10.021	1019.529	
06/05/2022 01:00	15235200	0.712	385.531	10.021	1019.636	
06/05/2022 02:00	15238800	0.71	385.785	10.021	1018.627	
06/05/2022 03:00	15242400	0.718	384.988	10.021	1018.885	
06/05/2022 04:00	15246000	0.727	384.105	10.021	1019.229	
06/05/2022 05:00	15249600	0.715	385.254	10.021	1017.973	
06/05/2022 06:00	15253200	0.72	384.782	10.021	1018.013	
06/05/2022 07:00	15256800	0.728	384.049	10.021	1018.315	
06/05/2022 08:00	15260400	0.723	384.533	10.021	1017.939	
06/05/2022 09:00	15264000	0.729	383.879	10.021	1017.839	
06/05/2022 10:00	15267600	0.726	384.241	10.021	1018.123	
06/05/2022 11:00	15271200	0.737	383.113	10.021	1017.85	
06/05/2022 12:00	15274800	0.742	382.641	10.021	1018.646	
06/05/2022 13:00	15278400	0.734	383.432	10.021	1018.178	
06/05/2022 14:00	15282000	0.741	382.772	10.021	1019.053	
06/05/2022 15:00	15285600	0.747	382.182	10.021	1019.535	
06/05/2022 16:00	15289200	0.745	382.314	10.021	1019.619	
06/05/2022 17:00	15292800	0.758	381.027	10.021	1019.72	
06/05/2022 18:00	15296400	0.748	382.039	10.021	1020.326	
06/05/2022 19:00	15300000	0.758	381.051	10.072	1021.321	
06/05/2022 20:00	15303600	0.752	381.672	10.021	1021.231	
06/05/2022 21:00	15307200	0.756	381.223	10.021	1021.249	
06/05/2022 22:00	15310800	0.755	381.348	10.072	1021.779	
06/05/2022 23:00	15314400	0.752	381.663	10.021	1021.994	
07/05/2022 00:00	15318000	0.762	380.641	10.021	1022.801	
07/05/2022 01:00	15321600	0.763	380.609	10.021	1022.833	
07/05/2022 02:00	15325200	0.77	379.939	10.021	1023.287	
07/05/2022 03:00	15328800	0.767	380.201	10.021	1022.702	
07/05/2022 04:00	15332400	0.769	380.016	10.021	1023.103	
07/05/2022 05:00	15336000	0.768	380.043	10.072	1022.976	
07/05/2022 06:00	15339600	0.77	379.928	10.072	1023.523	
07/05/2022 07:00	15343200	0.77	379.885	10.072	1023.458	
07/05/2022 08:00	15346800	0.778	379.138	10.021	1024.089	
07/05/2022 09:00	15350400	0.778	379.062	10.021	1024.38	
07/05/2022 10:00	15354000	0.778	379.139	10.072	1024.311	
07/05/2022 11:00	15357600	0.783	378.657	10.021	1024.677	
07/05/2022 12:00	15361200	0.772	379.677	10.072	1023.989	
07/05/2022 13:00	15364800	0.781	378.775	10.021	1024.235	
07/05/2022 14:00	15368400	0.784	378.528	10.021	1024.267	
07/05/2022 15:00	15372000	0.787	378.247	10.021	1023.687	
07/05/2022 16:00	15375600	0.787	378.245	10.021	1023.58	
07/05/2022 17:00	15379200	0.779	379.033	10.072	1022.801	
07/05/2022 18:00	15382800	0.773	379.587	10.021	1022.562	
07/05/2022 19:00	15386400	0.771	379.812	10.021	1022.121	

WTP-BH053						
Date and Time	Elapsed Time (Seconds)	Corrected Level Depth To Water (mbgl)	Corrected Pressure (mBar)	Temperature (C)	Barometric Pressure (mBar)	Manual Dip Reading (mbgl)
07/05/2022 20:00	15390000	0.768	380.111	10.021	1021.068	
07/05/2022 21:00	15393600	0.77	379.938	10.072	1021.572	
07/05/2022 22:00	15397200	0.761	380.769	10.072	1021.819	
07/05/2022 23:00	15400800	0.761	380.792	10.072	1021.581	
08/05/2022 00:00	15404400	0.761	380.795	10.072	1021.901	
08/05/2022 01:00	15408000	0.766	380.313	10.072	1022.167	
08/05/2022 02:00	15411600	0.766	380.325	10.021	1022.363	
08/05/2022 03:00	15415200	0.765	380.341	10.021	1021.7	
08/05/2022 04:00	15418800	0.755	381.34	10.072	1020.817	
08/05/2022 05:00	15422400	0.759	380.968	10.072	1020.974	
08/05/2022 06:00	15426000	0.761	380.815	10.072	1021.342	
08/05/2022 07:00	15429600	0.762	380.687	10.072	1021.363	
08/05/2022 08:00	15433200	0.765	380.367	10.072	1021.898	
08/05/2022 09:00	15436800	0.765	380.358	10.072	1021.799	
08/05/2022 10:00	15440400	0.754	381.425	10.072	1021.271	
08/05/2022 11:00	15444000	0.761	380.748	10.072	1020.871	
08/05/2022 12:00	15447600	0.757	381.214	10.021	1020.827	
08/05/2022 13:00	15451200	0.76	380.852	10.072	1020.55	
08/05/2022 14:00	15454800	0.76	380.841	10.072	1020.13	
08/05/2022 15:00	15458400	0.758	381.06	10.072	1019.804	
08/05/2022 16:00	15462000	0.754	381.438	10.072	1018.995	
08/05/2022 17:00	15465600	0.747	382.143	10.021	1018.281	
08/05/2022 18:00	15469200	0.757	381.198	10.072	1018.157	
08/05/2022 19:00	15472800	0.755	381.396	10.072	1017.851	
08/05/2022 20:00	15476400	0.755	381.39	10.072	1017.534	
08/05/2022 21:00	15480000	0.739	382.951	10.021	1017.366	
08/05/2022 22:00	15483600	0.744	382.418	10.072	1016.829	
08/05/2022 23:00	15487200	0.75	381.864	10.072	1016.952	
09/05/2022 00:00	15490800	0.743	382.505	10.072	1015.772	
09/05/2022 01:00	15494400	0.742	382.683	10.072	1015.379	
09/05/2022 02:00	15498000	0.742	382.658	10.072	1015.727	
09/05/2022 03:00	15501600	0.742	382.625	10.072	1014.682	
09/05/2022 04:00	15505200	0.732	383.573	10.072	1013.087	
09/05/2022 05:00	15508800	0.732	383.622	10.072	1012.715	
09/05/2022 06:00	15512400	0.738	383.035	10.072	1011.47	
09/05/2022 07:00	15516000	0.727	384.143	10.072	1011.763	
09/05/2022 08:00	15519600	0.727	384.085	10.072	1010.743	
09/05/2022 09:00	15523200	0.734	383.402	10.072	1010.564	
09/05/2022 10:00	15526800	0.721	384.738	10.072	1009.228	
09/05/2022 11:00	15530400	0.717	385.114	10.072	1008.529	
09/05/2022 12:00	15534000	0.72	384.795	10.072	1007.661	
09/05/2022 13:00	15537600	0.724	384.365	10.072	1007.014	
09/05/2022 14:00	15541200	0.715	385.297	10.072	1005.866	
09/05/2022 15:00	15544800	0.717	385.048	10.072	1005.577	
09/05/2022 16:00	15548400	0.72	384.746	10.072	1005.878	

WTP-BH053						
Date and Time	Elapsed Time (Seconds)	Corrected Level Depth To Water (mbgl)	Corrected Pressure (mBar)	Temperature (C)	Barometric Pressure (mBar)	Manual Dip Reading (mbgl)
09/05/2022 17:00	15552000	0.707	386.063	10.072	1004.777	
09/05/2022 18:00	15555600	0.705	386.302	10.072	1004.43	
09/05/2022 19:00	15559200	0.705	386.247	10.072	1005.024	
09/05/2022 20:00	15562800	0.707	386.109	10.072	1006.024	
09/05/2022 21:00	15566400	0.707	386.047	10.072	1006.626	
09/05/2022 22:00	15570000	0.706	386.202	10.072	1007.009	
09/05/2022 23:00	15573600	0.708	385.963	10.072	1007.033	
10/05/2022 00:00	15577200	0.7	386.794	10.072	1006.417	
10/05/2022 01:00	15580800	0.7	386.791	10.072	1005.989	
10/05/2022 02:00	15584400	0.705	386.272	10.072	1006.077	
10/05/2022 03:00	15588000	0.695	387.271	10.072	1005.725	
10/05/2022 04:00	15591600	0.695	387.257	10.072	1005.415	
10/05/2022 05:00	15595200	0.689	387.855	10.072	1005.14	
10/05/2022 06:00	15598800	0.69	387.775	10.072	1004.574	
10/05/2022 07:00	15602400	0.687	388.059	10.072	1005.26	
10/05/2022 08:00	15606000	0.693	387.441	10.072	1005.554	
10/05/2022 09:00	15609600	0.692	387.581	10.072	1006.061	
10/05/2022 10:00	15613200	0.684	388.334	10.072	1005.955	
10/05/2022 11:00	15616800	0.69	387.706	10.072	1006.475	
10/05/2022 12:00	15620400	0.689	387.809	10.072	1006.804	
10/05/2022 13:00	15624000	0.686	388.162	10.072	1006.235	
10/05/2022 14:00	15627600	0.677	388.992	10.072	1006.16	
10/05/2022 15:00	15631200	0.684	388.305	10.072	1005.337	
10/05/2022 16:00	15634800	0.671	389.601	10.072	1005.119	
10/05/2022 17:00	15638400	0.683	388.442	10.072	1004.662	
10/05/2022 18:00	15642000	0.66	390.633	10.072	1003.549	
10/05/2022 19:00	15645600	0.659	390.794	10.072	1003.28	
10/05/2022 20:00	15649200	0.654	391.28	10.072	1002.686	
10/05/2022 21:00	15652800	0.652	391.417	10.072	1002.225	
10/05/2022 22:00	15656400	0.642	392.4	10.072	1001.997	
10/05/2022 23:00	15660000	0.648	391.802	10.072	1001.84	
11/05/2022 00:00	15663600	0.65	391.609	10.072	1001.926	
11/05/2022 01:00	15667200	0.641	392.539	10.072	1001.211	
11/05/2022 02:00	15670800	0.633	393.285	10.072	1000.573	
11/05/2022 03:00	15674400	0.634	393.187	10.072	1000.133	
11/05/2022 04:00	15678000	0.635	393.091	10.072	1000.12	
11/05/2022 05:00	15681600	0.627	393.915	10.072	1000.051	
11/05/2022 06:00	15685200	0.621	394.519	10.072	1000.201	
11/05/2022 07:00	15688800	0.618	394.764	10.072	1000.064	
11/05/2022 08:00	15692400	0.612	395.331	10.072	1000.683	
11/05/2022 09:00	15696000	0.61	395.521	10.072	1002.217	
11/05/2022 10:00	15699600	0.625	394.129	10.072	1003.07	
11/05/2022 11:00	15703200	0.613	395.318	10.124	1003.291	
11/05/2022 12:00	15706800	0.602	396.34	10.124	1003.778	
11/05/2022 13:00	15710400	0.607	395.879	10.124	1004.239	

WTP-BH053						
Date and Time	Elapsed Time (Seconds)	Corrected Level Depth To Water (mbgl)	Corrected Pressure (mBar)	Temperature (C)	Barometric Pressure (mBar)	Manual Dip Reading (mbgl)
11/05/2022 14:00	15714000	0.595	397.021	10.072	1004.489	
11/05/2022 15:00	15717600	0.596	396.986	10.124	1005.179	
11/05/2022 16:00	15721200	0.594	397.176	10.124	1005.636	
11/05/2022 17:00	15724800	0.593	397.24	10.124	1006.973	
11/05/2022 18:00	15728400	0.601	396.44	10.072	1007.333	
11/05/2022 19:00	15732000	0.606	395.975	10.072	1008.553	
11/05/2022 20:00	15735600	0.598	396.717	10.124	1008.789	
11/05/2022 21:00	15739200	0.586	397.919	10.072	1009.088	
11/05/2022 22:00	15742800	0.588	397.713	10.072	1010.264	
11/05/2022 23:00	15746400	0.584	398.097	10.072	1010.527	
12/05/2022 00:00	15750000	0.597	396.875	10.124	1011.326	
12/05/2022 01:00	15753600	0.58	398.497	10.072	1011.743	
12/05/2022 02:00	15757200	0.588	397.729	10.072	1012.188	
12/05/2022 03:00	15760800	0.589	397.615	10.124	1012.418	
12/05/2022 04:00	15764400	0.58	398.49	10.072	1012.289	
12/05/2022 05:00	15768000	0.579	398.594	10.124	1011.763	
12/05/2022 06:00	15771600	0.582	398.279	10.072	1011.854	
12/05/2022 07:00	15775200	0.583	398.209	10.124	1012.363	
12/05/2022 08:00	15778800	0.577	398.785	10.124	1012.11	
12/05/2022 09:00	15782400	0.582	398.272	10.124	1012.624	
12/05/2022 10:00	15786000	0.575	399.029	10.072	1012.288	
12/05/2022 11:00	15789600	0.582	398.281	10.124	1012.399	
12/05/2022 12:00	15793200	0.568	399.633	10.072	1011.577	
12/05/2022 13:00	15796800	0.583	398.221	10.124	1011.382	
12/05/2022 14:00	15800400	0.569	399.614	10.072	1011.596	
12/05/2022 15:00	15804000	0.57	399.5	10.124	1011.18	
12/05/2022 16:00	15807600	0.564	400.055	10.124	1011.056	
12/05/2022 17:00	15811200	0.571	399.359	10.072	1010.881	
12/05/2022 18:00	15814800	0.563	400.152	10.072	1010.304	
12/05/2022 19:00	15818400	0.567	399.817	10.072	1010.855	
12/05/2022 20:00	15822000	0.55	401.433	10.124	1010.432	
12/05/2022 21:00	15825600	0.562	400.286	10.072	1011.14	
12/05/2022 22:00	15829200	0.555	400.995	10.124	1010.978	
12/05/2022 23:00	15832800	0.555	400.967	10.124	1011.33	
13/05/2022 00:00	15836400	0.561	400.366	10.072	1011.922	
13/05/2022 01:00	15840000	0.558	400.704	10.124	1011.161	
13/05/2022 02:00	15843600	0.557	400.725	10.124	1011.032	
13/05/2022 03:00	15847200	0.555	400.934	10.072	1010.922	
13/05/2022 04:00	15850800	0.546	401.881	10.124	1010.631	
13/05/2022 05:00	15854400	0.549	401.564	10.124	1010.302	
13/05/2022 06:00	15858000	0.56	400.483	10.072	1010.834	
13/05/2022 07:00	15861600	0.553	401.155	10.124	1010.71	
13/05/2022 08:00	15865200	0.545	401.905	10.124	1011.038	
13/05/2022 09:00	15868800	0.542	402.263	10.124	1011.111	
13/05/2022 10:00	15872400	0.547	401.773	10.124	1011.494	

WTP-BH053						
Date and Time	Elapsed Time (Seconds)	Corrected Level Depth To Water (mbgl)	Corrected Pressure (mBar)	Temperature (C)	Barometric Pressure (mBar)	Manual Dip Reading (mbgl)
13/05/2022 11:00	15876000	0.55	401.442	10.124	1012.256	
13/05/2022 12:00	15879600	0.543	402.162	10.124	1012.506	
13/05/2022 13:00	15883200	0.552	401.209	10.124	1013.566	
13/05/2022 14:00	15886800	0.554	401.015	10.124	1013.437	
13/05/2022 15:00	15890400	0.548	401.68	10.124	1013.742	
13/05/2022 16:00	15894000	0.541	402.327	10.124	1013.526	
13/05/2022 17:00	15897600	0.557	400.8	10.124	1014.191	
13/05/2022 18:00	15901200	0.552	401.265	10.124	1014.373	
13/05/2022 19:00	15904800	0.548	401.601	10.124	1014.252	
13/05/2022 20:00	15908400	0.552	401.297	10.124	1014.448	
13/05/2022 21:00	15912000	0.545	401.939	10.124	1014.129	
13/05/2022 22:00	15915600	0.541	402.286	10.124	1014.644	
13/05/2022 23:00	15919200	0.544	402.04	10.124	1014.783	
14/05/2022 00:00	15922800	0.54	402.378	10.124	1014.553	
14/05/2022 01:00	15926400	0.542	402.227	10.124	1014.703	
14/05/2022 02:00	15930000	0.544	402.052	10.124	1014.555	
14/05/2022 03:00	15933600	0.549	401.504	10.124	1015.211	
14/05/2022 04:00	15937200	0.547	401.756	10.124	1014.421	
14/05/2022 05:00	15940800	0.548	401.69	10.124	1014.594	
14/05/2022 06:00	15944400	0.552	401.244	10.124	1014.717	
14/05/2022 07:00	15948000	0.551	401.336	10.124	1014.948	
14/05/2022 08:00	15951600	0.553	401.17	10.124	1015.653	
14/05/2022 09:00	15955200	0.553	401.103	10.124	1015.719	
14/05/2022 10:00	15958800	0.559	400.587	10.124	1015.59	
14/05/2022 11:00	15962400	0.566	399.902	10.124	1015.951	
14/05/2022 12:00	15966000	0.563	400.125	10.124	1015.728	
14/05/2022 13:00	15969600	0.573	399.236	10.124	1015.647	
14/05/2022 14:00	15973200	0.567	399.786	10.124	1015.312	
14/05/2022 15:00	15976800	0.57	399.526	10.124	1015.357	
14/05/2022 16:00	15980400	0.575	399.042	10.124	1014.871	
14/05/2022 17:00	15984000	0.572	399.331	10.124	1014.367	
14/05/2022 18:00	15987600	0.561	400.32	10.124	1013.486	
14/05/2022 19:00	15991200	0.569	399.622	10.124	1013.106	
14/05/2022 20:00	15994800	0.568	399.691	10.124	1012.498	
14/05/2022 21:00	15998400	0.569	399.606	10.124	1012.475	
14/05/2022 22:00	16002000	0.558	400.705	10.124	1012.238	
14/05/2022 23:00	16005600	0.562	400.266	10.124	1012.353	
15/05/2022 00:00	16009200	0.568	399.672	10.124	1011.978	
15/05/2022 01:00	16012800	0.565	399.936	10.176	1011.83	
15/05/2022 02:00	16016400	0.57	399.508	10.124	1010.957	
15/05/2022 03:00	16020000	0.57	399.465	10.176	1010.685	
15/05/2022 04:00	16023600	0.572	399.284	10.124	1010.642	
15/05/2022 05:00	16027200	0.575	398.961	10.124	1010.748	
15/05/2022 06:00	16030800	0.568	399.726	10.124	1009.553	
15/05/2022 07:00	16034400	0.569	399.552	10.124	1009.834	

WTP-BH053						
Date and Time	Elapsed Time (Seconds)	Corrected Level Depth To Water (mbgl)	Corrected Pressure (mBar)	Temperature (C)	Barometric Pressure (mBar)	Manual Dip Reading (mbgl)
15/05/2022 08:00	16038000	0.568	399.695	10.124	1009.584	
15/05/2022 09:00	16041600	0.574	399.097	10.124	1009.535	
15/05/2022 10:00	16045200	0.582	398.35	10.124	1009.744	
15/05/2022 11:00	16048800	0.582	398.355	10.124	1008.553	
15/05/2022 12:00	16052400	0.57	399.526	10.124	1006.842	
15/05/2022 13:00	16056000	0.593	397.195	10.124	1007.881	
15/05/2022 14:00	16059600	0.578	398.733	10.124	1006.235	
15/05/2022 15:00	16063200	0.582	398.27	10.124	1005.404	
15/05/2022 16:00	16066800	0.576	398.92	10.124	1004.862	
15/05/2022 17:00	16070400	0.571	399.34	10.124	1003.903	
15/05/2022 18:00	16074000	0.571	399.434	10.124	1003.163	
15/05/2022 19:00	16077600	0.562	400.232	10.176	1002.374	
15/05/2022 20:00	16081200	0.568	399.677	10.124	1001.95	
15/05/2022 21:00	16084800	0.571	399.36	10.176	1001.629	
15/05/2022 22:00	16088400	0.562	400.299	10.124	1001.004	
15/05/2022 23:00	16092000	0.569	399.615	10.124	1000.719	
16/05/2022 00:00	16095600	0.577	398.804	10.124	1000.667	
16/05/2022 01:00	16099200	0.569	399.574	10.176	1000.445	
16/05/2022 02:00	16102800	0.576	398.88	10.124	999.621	
16/05/2022 03:00	16106400	0.576	398.944	10.176	999.997	
16/05/2022 04:00	16110000	0.567	399.826	10.124	998.783	
16/05/2022 05:00	16113600	0.574	399.067	10.124	998.572	
16/05/2022 06:00	16117200	0.575	398.976	10.176	998.887	
16/05/2022 07:00	16120800	0.579	398.61	10.176	999.253	
16/05/2022 08:00	16124400	0.577	398.798	10.124	1000.026	
16/05/2022 09:00	16128000	0.581	398.439	10.176	1000.286	
16/05/2022 10:00	16131600	0.58	398.512	10.176	1001.184	
16/05/2022 11:00	16135200	0.586	397.965	10.124	1001.075	
16/05/2022 12:00	16138800	0.588	397.765	10.176	1001.714	
16/05/2022 13:00	16142400	0.592	397.305	10.124	1002.382	
16/05/2022 14:00	16146000	0.594	397.091	10.124	1002.272	
16/05/2022 15:00	16149600	0.593	397.201	10.176	1002.494	
16/05/2022 16:00	16153200	0.603	396.227	10.124	1003.136	
16/05/2022 17:00	16156800	0.596	396.975	10.124	1003.25	
16/05/2022 18:00	16160400	0.595	397.073	10.176	1003.808	
16/05/2022 19:00	16164000	0.602	396.324	10.124	1004.01	
16/05/2022 20:00	16167600	0.597	396.825	10.124	1003.724	
16/05/2022 21:00	16171200	0.596	396.971	10.176	1003.586	
16/05/2022 22:00	16174800	0.605	396.103	10.176	1004.239	
16/05/2022 23:00	16178400	0.6	396.505	10.124	1003.074	
17/05/2022 00:00	16182000	0.601	396.416	10.176	1002.74	
17/05/2022 01:00	16185600	0.615	395.04	10.176	1002.176	
17/05/2022 02:00	16189200	0.616	394.935	10.176	1001.419	
17/05/2022 03:00	16192800	0.612	395.332	10.176	1001.13	
17/05/2022 04:00	16196400	0.624	394.186	10.176	1000.874	

WTP-BH053						
Date and Time	Elapsed Time (Seconds)	Corrected Level Depth To Water (mbgl)	Corrected Pressure (mBar)	Temperature (C)	Barometric Pressure (mBar)	Manual Dip Reading (mbgl)
17/05/2022 05:00	16200000	0.62	394.578	10.176	1000.914	
17/05/2022 06:00	16203600	0.608	395.779	10.176	1001.437	
17/05/2022 07:00	16207200	0.626	394.013	10.176	1002.556	
17/05/2022 08:00	16210800	0.625	394.13	10.124	1003.186	
17/05/2022 09:00	16214400	0.628	393.812	10.176	1003.728	
17/05/2022 10:00	16218000	0.633	393.294	10.176	1004.569	
17/05/2022 11:00	16221600	0.638	392.841	10.176	1004.591	
17/05/2022 12:00	16225200	0.639	392.693	10.176	1003.877	
17/05/2022 13:00	16228800	0.638	392.854	10.176	1003.931	
17/05/2022 14:00	16232400	0.639	392.746	10.176	1003.5	
17/05/2022 15:00	16236000	0.647	391.976	10.176	1004.055	
17/05/2022 16:00	16239600	0.65	391.674	10.176	1003.171	
17/05/2022 17:00	16243200	0.642	392.479	10.176	1003.12	
17/05/2022 18:00	16246800	0.654	391.274	10.176	1002.709	
17/05/2022 19:00	16250400	0.664	390.277	10.176	1002.52	
17/05/2022 20:00	16254000	0.656	391.087	10.176	1001.71	
17/05/2022 21:00	16257600	0.65	391.648	10.176	1001.472	
17/05/2022 22:00	16261200	0.657	390.914	10.176	1001.776	
17/05/2022 23:00	16264800	0.655	391.174	10.176	1002.054	
18/05/2022 00:00	16268400	0.667	390.03	10.176	1002.659	
18/05/2022 01:00	16272000	0.669	389.747	10.176	1003.804	
18/05/2022 02:00	16275600	0.673	389.437	10.176	1004.33	
18/05/2022 03:00	16279200	0.678	388.87	10.176	1004.897	
18/05/2022 04:00	16282800	0.674	389.28	10.176	1005.134	
18/05/2022 05:00	16286400	0.677	388.989	10.176	1005.641	
18/05/2022 06:00	16290000	0.678	388.911	10.176	1005.718	
18/05/2022 07:00	16293600	0.688	387.891	10.228	1007.071	
18/05/2022 08:00	16297200	0.69	387.682	10.176	1006.947	
18/05/2022 09:00	16300800	0.69	387.761	10.176	1006.976	
18/05/2022 10:00	16304400	0.694	387.316	10.176	1006.02	
18/05/2022 11:00	16308000	0.696	387.129	10.176	1005.775	
18/05/2022 12:00	16311600	0.693	387.396	10.176	1004.97	
18/05/2022 13:00	16315200	0.701	386.684	10.176	1004.496	
18/05/2022 14:00	16318800	0.702	386.577	10.176	1003.741	
18/05/2022 15:00	16322400	0.699	386.855	10.176	1002.709	
18/05/2022 16:00	16326000	0.7	386.762	10.176	1002.046	
18/05/2022 17:00	16329600	0.69	387.776	10.176	1000.818	
18/05/2022 18:00	16333200	0.689	387.8	10.176	1001.224	
18/05/2022 19:00	16336800	0.697	387.05	10.176	1001.651	
18/05/2022 20:00	16340400	0.699	386.891	10.176	1001.487	
18/05/2022 21:00	16344000	0.688	387.948	10.176	1002.585	
18/05/2022 22:00	16347600	0.691	387.611	10.176	1004.324	
18/05/2022 23:00	16351200	0.699	386.853	10.176	1006.375	
19/05/2022 00:00	16354800	0.697	387.046	10.176	1006.613	
19/05/2022 01:00	16358400	0.695	387.206	10.176	1006.992	

WTP-BH053						
Date and Time	Elapsed Time (Seconds)	Corrected Level Depth To Water (mbgl)	Corrected Pressure (mBar)	Temperature (C)	Barometric Pressure (mBar)	Manual Dip Reading (mbgl)
19/05/2022 02:00	16362000	0.695	387.264	10.176	1006.718	
19/05/2022 03:00	16365600	0.707	386.023	10.176	1007.637	
19/05/2022 04:00	16369200	0.706	386.18	10.176	1008.234	
19/05/2022 05:00	16372800	0.714	385.369	10.176	1009.153	
19/05/2022 06:00	16376400	0.718	384.946	10.176	1009.252	
19/05/2022 07:00	16380000	0.706	386.143	10.176	1009.025	
19/05/2022 08:00	16383600	0.71	385.775	10.176	1009.394	
19/05/2022 09:00	16387200	0.71	385.813	10.176	1009.894	
19/05/2022 10:00	16390800	0.706	386.137	10.176	1009.57	
19/05/2022 11:00	16394400	0.708	385.984	10.176	1009.831	
19/05/2022 12:00	16398000	0.708	385.949	10.176	1009.866	
19/05/2022 13:00	16401600	0.716	385.153	10.176	1009.693	
19/05/2022 14:00	16405200	0.715	385.307	10.176	1009.862	
19/05/2022 15:00	16408800	0.71	385.752	10.228	1010.072	
19/05/2022 16:00	16412400	0.706	386.134	10.176	1009.897	
19/05/2022 17:00	16416000	0.713	385.482	10.176	1010.225	
19/05/2022 18:00	16419600	0.706	386.141	10.176	1009.89	
19/05/2022 19:00	16423200	0.705	386.245	10.176	1010.001	
19/05/2022 20:00	16426800	0.701	386.666	10.228	1010.019	
19/05/2022 21:00	16430400	0.696	387.135	10.228	1009.874	
19/05/2022 22:00	16434000	0.708	385.982	10.228	1010.488	
19/05/2022 23:00	16437600	0.689	387.856	10.176	1009.576	
20/05/2022 00:00	16441200	0.7	386.743	10.228	1009.512	
20/05/2022 01:00	16444800	0.693	387.412	10.176	1009.265	
20/05/2022 02:00	16448400	0.685	388.265	10.176	1009.167	
20/05/2022 03:00	16452000	0.686	388.092	10.228	1007.84	
20/05/2022 04:00	16455600	0.686	388.098	10.176	1007.502	
20/05/2022 05:00	16459200	0.685	388.229	10.228	1007.272	
20/05/2022 06:00	16462800	0.679	388.761	10.228	1006.847	
20/05/2022 07:00	16466400	0.678	388.863	10.228	1006.637	
20/05/2022 08:00	16470000	0.684	388.309	10.228	1006.868	
20/05/2022 09:00	16473600	0.678	388.939	10.176	1006.984	
20/05/2022 10:00	16477200	0.67	389.733	10.228	1006.306	
20/05/2022 11:00	16480800	0.662	390.518	10.228	1007.03	0.68

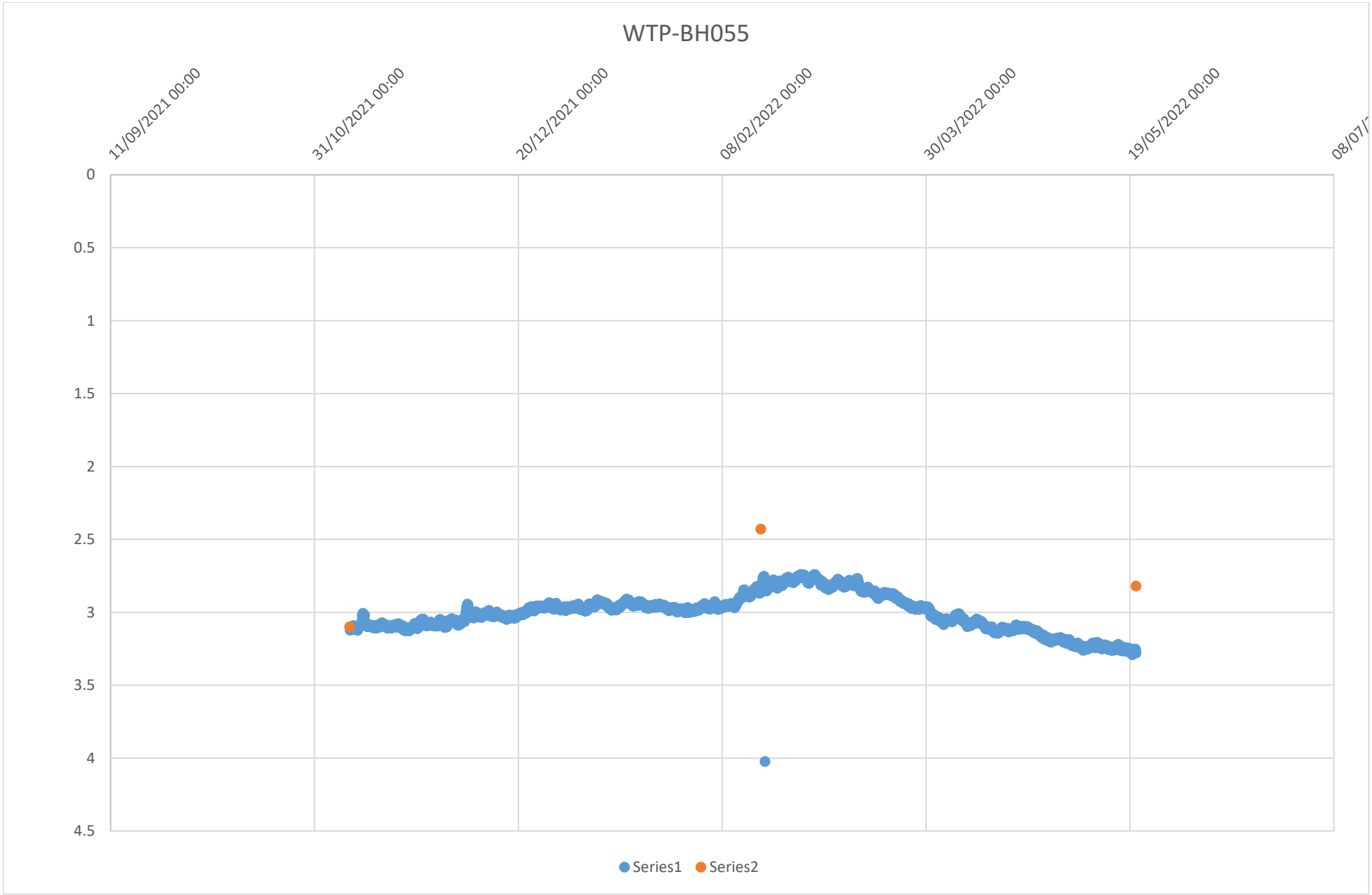
WTP-BH055
11/09/2021 00:00
31/10/2021 00:00
20/12/2021 00:00
08/02/2022 00:00
30/03/2022 00:00
19/05/2022 00:00
0
0.5
1
1.5
2
2.5
3
3.5
4
4.5
Series1
Series2

WTP-BH055						
Date and Time	Elapsed Time (Seconds)	Corrected Level Depth To Water (mbgl)	Corrected Pressure (mBar)	Temperature (C)	Barometric Pressure (mBar)	Manual Dip Reading (mbgl)
08/11/2021 16:00	0	3.1	1022.505	11.176	1012.186	3.1
08/11/2021 17:00	3600	3.104	1022.084	10.963	1011.816	
08/11/2021 18:00	7200	3.123	1020.203	11.016	1011.977	
08/11/2021 19:00	10800	3.122	1020.393	11.016	1012.197	
08/11/2021 20:00	14400	3.119	1020.649	11.07	1012.368	
08/11/2021 21:00	18000	3.111	1021.465	11.07	1011.859	
08/11/2021 22:00	21600	3.106	1021.915	10.963	1011.474	
08/11/2021 23:00	25200	3.106	1021.939	11.016	1011.162	
09/11/2021 00:00	28800	3.108	1021.72	11.07	1010.889	
09/11/2021 01:00	32400	3.103	1022.227	10.91	1010.326	
09/11/2021 02:00	36000	3.101	1022.436	10.963	1010.544	
09/11/2021 03:00	39600	3.096	1022.897	10.91	1009.758	
09/11/2021 04:00	43200	3.104	1022.099	10.91	1010.249	
09/11/2021 05:00	46800	3.097	1022.779	11.07	1010.238	
09/11/2021 06:00	50400	3.098	1022.692	10.963	1010.901	
09/11/2021 07:00	54000	3.105	1021.967	11.016	1011.543	
09/11/2021 08:00	57600	3.11	1021.544	10.91	1012.542	
09/11/2021 09:00	61200	3.109	1021.617	10.857	1013.371	
09/11/2021 10:00	64800	3.102	1022.332	11.016	1013.632	
09/11/2021 11:00	68400	3.108	1021.678	10.91	1013.84	
09/11/2021 12:00	72000	3.098	1022.716	10.963	1013.639	
09/11/2021 13:00	75600	3.096	1022.935	11.016	1013.132	
09/11/2021 14:00	79200	3.093	1023.149	11.016	1012.815	
09/11/2021 15:00	82800	3.098	1022.705	10.963	1013.445	
09/11/2021 16:00	86400	3.093	1023.229	10.963	1013.432	
09/11/2021 17:00	90000	3.103	1022.174	11.016	1014.199	
09/11/2021 18:00	93600	3.1	1022.507	10.963	1013.848	
09/11/2021 19:00	97200	3.103	1022.211	11.016	1014.673	
09/11/2021 20:00	100800	3.112	1021.29	11.016	1014.674	
09/11/2021 21:00	104400	3.115	1021.032	10.963	1015.22	
09/11/2021 22:00	108000	3.119	1020.681	11.016	1015.794	
09/11/2021 23:00	111600	3.11	1021.499	11.016	1015.283	
10/11/2021 00:00	115200	3.119	1020.666	11.016	1016.218	
10/11/2021 01:00	118800	3.112	1021.377	11.016	1015.917	
10/11/2021 02:00	122400	3.108	1021.672	10.963	1015.807	
10/11/2021 03:00	126000	3.108	1021.714	10.963	1016.072	
10/11/2021 04:00	129600	3.116	1020.894	10.963	1016.586	
10/11/2021 05:00	133200	3.115	1021.016	11.016	1016.686	
10/11/2021 06:00	136800	3.117	1020.808	10.963	1016.979	
10/11/2021 07:00	140400	3.11	1021.484	11.016	1016.627	
10/11/2021 08:00	144000	3.119	1020.617	10.963	1017.681	
10/11/2021 09:00	147600	3.112	1021.317	10.963	1017.798	
10/11/2021 10:00	151200	3.116	1020.931	11.016	1017.896	
10/11/2021 11:00	154800	3.109	1021.656	11.016	1018.194	
10/11/2021 12:00	158400	3.108	1021.757	11.016	1017.683	

WTP-BH055						
Date and Time	Elapsed Time (Seconds)	Corrected Level Depth To Water (mbgl)	Corrected Pressure (mBar)	Temperature (C)	Barometric Pressure (mBar)	Manual Dip Reading (mbgl)
10/11/2021 13:00	162000	3.121	1020.471	11.016	1017.845	
10/11/2021 14:00	165600	3.124	1020.164	11.016	1017.231	
10/11/2021 15:00	169200	3.115	1020.997	10.963	1016.891	
10/11/2021 16:00	172800	3.108	1021.739	11.016	1016.372	
10/11/2021 17:00	176400	3.096	1022.891	11.016	1016.549	
10/11/2021 18:00	180000	3.108	1021.767	11.016	1017.06	
10/11/2021 19:00	183600	3.103	1022.223	11.016	1017.014	
10/11/2021 20:00	187200	3.098	1022.675	10.963	1016.747	
10/11/2021 21:00	190800	3.105	1022.059	11.016	1016.87	
10/11/2021 22:00	194400	3.101	1022.399	11.016	1017.144	
10/11/2021 23:00	198000	3.101	1022.397	11.016	1016.533	
11/11/2021 00:00	201600	3.1	1022.505	11.016	1015.913	
11/11/2021 01:00	205200	3.09	1023.494	11.016	1015.845	
11/11/2021 02:00	208800	3.101	1022.428	10.963	1015.358	
11/11/2021 03:00	212400	3.092	1023.322	11.016	1014.278	
11/11/2021 04:00	216000	3.093	1023.182	11.016	1013.907	
11/11/2021 05:00	219600	3.09	1023.492	10.963	1013.169	
11/11/2021 06:00	223200	3.094	1023.099	11.016	1012.661	
11/11/2021 07:00	226800	3.087	1023.766	11.016	1011.175	
11/11/2021 08:00	230400	3.089	1023.622	11.016	1010.501	
11/11/2021 09:00	234000	3.09	1023.474	11.016	1010.241	
11/11/2021 10:00	237600	3.091	1023.342	11.016	1009.554	
11/11/2021 11:00	241200	3.087	1023.771	11.016	1008.716	
11/11/2021 12:00	244800	3.085	1023.939	11.016	1007.935	
11/11/2021 13:00	248400	3.081	1024.371	11.016	1006.684	
11/11/2021 14:00	252000	3.078	1024.663	11.016	1004.858	
11/11/2021 15:00	255600	3.075	1024.994	10.963	1004.202	
11/11/2021 16:00	259200	3.052	1027.206	11.016	1001.293	
11/11/2021 17:00	262800	3.074	1025.059	11.016	1003.133	
11/11/2021 18:00	266400	3.02	1030.356	11.016	997.427	
11/11/2021 19:00	270000	3.015	1030.796	11.016	996.987	
11/11/2021 20:00	273600	3.025	1029.846	11.016	997.426	
11/11/2021 21:00	277200	3.007	1031.629	11.016	995.745	
11/11/2021 22:00	280800	3.017	1030.596	11.016	995.858	
11/11/2021 23:00	284400	3.024	1029.922	10.963	995.695	
12/11/2021 00:00	288000	3.021	1030.215	11.016	994.705	
12/11/2021 01:00	291600	3.018	1030.495	11.016	994.016	
12/11/2021 02:00	295200	3.018	1030.514	11.016	993.69	
12/11/2021 03:00	298800	3.02	1030.378	11.016	993.315	
12/11/2021 04:00	302400	3.02	1030.342	11.016	993.453	
12/11/2021 05:00	306000	3.024	1029.905	11.016	993.378	
12/11/2021 06:00	309600	3.023	1030.042	10.963	992.814	
12/11/2021 07:00	313200	3.018	1030.526	11.016	993.065	
12/11/2021 08:00	316800	3.058	1026.667	11.016	996.208	
12/11/2021 09:00	320400	3.063	1026.107	11.016	997.688	

WTP-BH055						
Date and Time	Elapsed Time (Seconds)	Corrected Level Depth To Water (mbgl)	Corrected Pressure (mBar)	Temperature (C)	Barometric Pressure (mBar)	Manual Dip Reading (mbgl)
12/11/2021 10:00	324000	3.069	1025.584	11.016	998.006	
12/11/2021 11:00	327600	3.07	1025.399	10.963	999.503	
12/11/2021 12:00	331200	3.07	1025.431	11.016	1000.205	
12/11/2021 13:00	334800	3.079	1024.588	10.963	1001.336	
12/11/2021 14:00	338400	3.078	1024.652	10.963	1001.988	
12/11/2021 15:00	342000	3.078	1024.692	11.016	1003.091	
12/11/2021 16:00	345600	3.084	1024.032	10.963	1004.04	
12/11/2021 17:00	349200	3.085	1023.973	11.016	1004.73	
12/11/2021 18:00	352800	3.078	1024.623	10.963	1006.005	
12/11/2021 19:00	356400	3.082	1024.293	11.016	1006.558	
12/11/2021 20:00	360000	3.095	1023.035	11.016	1007.714	
12/11/2021 21:00	363600	3.085	1023.983	11.016	1008.096	
12/11/2021 22:00	367200	3.092	1023.27	11.016	1008.91	
12/11/2021 23:00	370800	3.099	1022.555	11.016	1009.626	
13/11/2021 00:00	374400	3.093	1023.147	10.963	1010.446	
13/11/2021 01:00	378000	3.09	1023.477	11.016	1010.647	
13/11/2021 02:00	381600	3.087	1023.784	11.016	1010.647	
13/11/2021 03:00	385200	3.087	1023.791	11.016	1011.048	
13/11/2021 04:00	388800	3.087	1023.771	11.016	1011.171	
13/11/2021 05:00	392400	3.097	1022.766	11.016	1012.073	
13/11/2021 06:00	396000	3.094	1023.095	11.016	1012.256	
13/11/2021 07:00	399600	3.098	1022.697	11.016	1012.347	
13/11/2021 08:00	403200	3.088	1023.679	11.016	1012.898	
13/11/2021 09:00	406800	3.094	1023.074	11.016	1013.605	
13/11/2021 10:00	410400	3.094	1023.055	10.963	1013.708	
13/11/2021 11:00	414000	3.097	1022.805	11.016	1014.079	
13/11/2021 12:00	417600	3.1	1022.51	11.016	1014.272	
13/11/2021 13:00	421200	3.089	1023.597	10.963	1014.496	
13/11/2021 14:00	424800	3.095	1022.979	11.016	1014.417	
13/11/2021 15:00	428400	3.092	1023.244	11.016	1014.458	
13/11/2021 16:00	432000	3.093	1023.231	11.016	1014.369	
13/11/2021 17:00	435600	3.089	1023.599	10.963	1014.801	
13/11/2021 18:00	439200	3.09	1023.456	11.016	1015.371	
13/11/2021 19:00	442800	3.096	1022.922	11.016	1015.701	
13/11/2021 20:00	446400	3.093	1023.197	11.016	1016.039	
13/11/2021 21:00	450000	3.09	1023.468	10.963	1016.056	
13/11/2021 22:00	453600	3.089	1023.541	11.016	1016.411	
13/11/2021 23:00	457200	3.095	1022.998	11.016	1016.443	
14/11/2021 00:00	460800	3.095	1022.95	11.016	1016.593	
14/11/2021 01:00	464400	3.093	1023.234	11.016	1016.104	
14/11/2021 02:00	468000	3.093	1023.193	11.016	1016.145	
14/11/2021 03:00	471600	3.092	1023.272	10.963	1016.866	
14/11/2021 04:00	475200	3.09	1023.51	11.016	1016.851	
14/11/2021 05:00	478800	3.095	1023.033	11.016	1016.919	
14/11/2021 06:00	482400	3.1	1022.553	11.016	1017.501	

WTP-BH055						
Date and Time	Elapsed Time (Seconds)	Corrected Level Depth To Water (mbgl)	Corrected Pressure (mBar)	Temperature (C)	Barometric Pressure (mBar)	Manual Dip Reading (mbgl)
14/11/2021 07:00	486000	3.096	1022.917	11.016	1017.24	
14/11/2021 08:00	489600	3.098	1022.665	10.963	1017.882	
14/11/2021 09:00	493200	3.094	1023.063	11.016	1018.014	
14/11/2021 10:00	496800	3.099	1022.584	11.016	1018.799	
14/11/2021 11:00	500400	3.098	1022.738	11.016	1018.953	
14/11/2021 12:00	504000	3.102	1022.351	11.016	1019.135	
14/11/2021 13:00	507600	3.107	1021.867	11.016	1019.005	
14/11/2021 14:00	511200	3.107	1021.772	11.016	1019.1	
14/11/2021 15:00	514800	3.102	1022.323	11.016	1018.652	
14/11/2021 16:00	518400	3.095	1023.028	11.016	1018.254	
14/11/2021 17:00	522000	3.095	1022.999	11.016	1018.487	
14/11/2021 18:00	525600	3.094	1023.113	11.016	1018.169	
14/11/2021 19:00	529200	3.099	1022.604	11.016	1019.189	
14/11/2021 20:00	532800	3.102	1022.297	11.016	1019.189	
14/11/2021 21:00	536400	3.1	1022.538	11.016	1019.05	
14/11/2021 22:00	540000	3.097	1022.787	11.016	1019.107	
14/11/2021 23:00	543600	3.089	1023.591	11.016	1018.917	
15/11/2021 00:00	547200	3.096	1022.895	11.016	1019.409	
15/11/2021 01:00	550800	3.109	1021.607	11.016	1020.493	
15/11/2021 02:00	554400	3.101	1022.421	11.016	1020.292	
15/11/2021 03:00	558000	3.097	1022.805	11.016	1020.113	
15/11/2021 04:00	561600	3.097	1022.82	11.016	1020.711	
15/11/2021 05:00	565200	3.096	1022.903	11.016	1020.833	
15/11/2021 06:00	568800	3.094	1023.138	11.016	1021.109	
15/11/2021 07:00	572400	3.096	1022.931	11.016	1021.827	
15/11/2021 08:00	576000	3.091	1023.359	11.016	1021.911	
15/11/2021 09:00	579600	3.099	1022.616	11.016	1022.755	
15/11/2021 10:00	583200	3.106	1021.954	11.016	1023.214	
15/11/2021 11:00	586800	3.102	1022.336	11.016	1023.65	
15/11/2021 12:00	590400	3.102	1022.273	11.016	1023.406	
15/11/2021 13:00	594000	3.1	1022.502	11.016	1022.972	
15/11/2021 14:00	597600	3.1	1022.51	11.016	1022.556	
15/11/2021 15:00	601200	3.104	1022.12	11.016	1022.229	
15/11/2021 16:00	604800	3.097	1022.835	11.016	1022.332	
15/11/2021 17:00	608400	3.105	1022.055	11.016	1022.09	
15/11/2021 18:00	612000	3.094	1023.073	11.016	1021.582	
15/11/2021 19:00	615600	3.094	1023.119	11.016	1021.844	
15/11/2021 20:00	619200	3.095	1023.025	11.016	1021.836	
15/11/2021 21:00	622800	3.09	1023.52	11.016	1021.442	
15/11/2021 22:00	626400	3.097	1022.803	11.016	1021.342	
15/11/2021 23:00	630000	3.09	1023.442	10.963	1020.581	
16/11/2021 00:00	633600	3.097	1022.766	11.016	1020.356	
16/11/2021 01:00	637200	3.089	1023.615	11.016	1019.303	
16/11/2021 02:00	640800	3.091	1023.391	11.016	1018.709	
16/11/2021 03:00	644400	3.089	1023.553	11.016	1017.932	

WTP-BH055						
Date and Time	Elapsed Time (Seconds)	Corrected Level Depth To Water (mbgl)	Corrected Pressure (mBar)	Temperature (C)	Barometric Pressure (mBar)	Manual Dip Reading (mbgl)
16/11/2021 04:00	648000	3.085	1023.967	11.016	1017.519	
16/11/2021 05:00	651600	3.083	1024.192	11.016	1016.782	
16/11/2021 06:00	655200	3.085	1023.984	11.016	1016.173	
16/11/2021 07:00	658800	3.076	1024.902	11.016	1015.459	
16/11/2021 08:00	662400	3.082	1024.257	11.016	1015.286	
16/11/2021 09:00	666000	3.086	1023.907	11.016	1015.534	
16/11/2021 10:00	669600	3.087	1023.791	11.016	1015.24	
16/11/2021 11:00	673200	3.081	1024.338	11.016	1014.591	
16/11/2021 12:00	676800	3.079	1024.518	11.016	1013.491	
16/11/2021 13:00	680400	3.085	1023.975	11.016	1013.216	
16/11/2021 14:00	684000	3.074	1025.051	11.016	1012.651	
16/11/2021 15:00	687600	3.072	1025.25	11.016	1012.453	
16/11/2021 16:00	691200	3.073	1025.123	11.016	1012.785	
16/11/2021 17:00	694800	3.081	1024.392	11.016	1014.129	
16/11/2021 18:00	698400	3.09	1023.511	11.016	1014.703	
16/11/2021 19:00	702000	3.087	1023.759	11.016	1015.376	
16/11/2021 20:00	705600	3.088	1023.638	11.016	1015.189	
16/11/2021 21:00	709200	3.094	1023.054	11.016	1016.08	
16/11/2021 22:00	712800	3.09	1023.44	11.016	1016.614	
16/11/2021 23:00	716400	3.093	1023.209	11.016	1017.153	
17/11/2021 00:00	720000	3.089	1023.63	11.016	1017.344	
17/11/2021 01:00	723600	3.088	1023.659	11.016	1017.316	
17/11/2021 02:00	727200	3.097	1022.801	11.016	1017.867	
17/11/2021 03:00	730800	3.096	1022.857	11.016	1018.118	
17/11/2021 04:00	734400	3.09	1023.471	11.016	1018.321	
17/11/2021 05:00	738000	3.099	1022.605	11.016	1019.29	
17/11/2021 06:00	741600	3.096	1022.941	11.016	1019.159	
17/11/2021 07:00	745200	3.086	1023.878	11.016	1019.244	
17/11/2021 08:00	748800	3.098	1022.666	11.016	1019.944	
17/11/2021 09:00	752400	3.091	1023.384	11.016	1020.147	
17/11/2021 10:00	756000	3.099	1022.626	10.963	1020.579	
17/11/2021 11:00	759600	3.098	1022.7	11.016	1020.627	
17/11/2021 12:00	763200	3.095	1023.017	11.016	1020.412	
17/11/2021 13:00	766800	3.095	1022.983	10.963	1020.325	
17/11/2021 14:00	770400	3.093	1023.187	11.016	1019.731	
17/11/2021 15:00	774000	3.099	1022.56	11.016	1019.539	
17/11/2021 16:00	777600	3.086	1023.841	11.016	1020.201	
17/11/2021 17:00	781200	3.096	1022.942	11.016	1019.874	
17/11/2021 18:00	784800	3.097	1022.79	11.016	1020.639	
17/11/2021 19:00	788400	3.096	1022.939	11.016	1020.899	
17/11/2021 20:00	792000	3.096	1022.875	11.016	1020.758	
17/11/2021 21:00	795600	3.101	1022.412	11.016	1021.119	
17/11/2021 22:00	799200	3.109	1021.663	11.016	1021.561	
17/11/2021 23:00	802800	3.095	1023.015	11.016	1021.232	
18/11/2021 00:00	806400	3.092	1023.253	11.016	1020.789	

WTP-BH055						
Date and Time	Elapsed Time (Seconds)	Corrected Level Depth To Water (mbgl)	Corrected Pressure (mBar)	Temperature (C)	Barometric Pressure (mBar)	Manual Dip Reading (mbgl)
18/11/2021 01:00	810000	3.104	1022.132	11.016	1021.399	
18/11/2021 02:00	813600	3.099	1022.574	11.016	1021.367	
18/11/2021 03:00	817200	3.094	1023.085	11.016	1021.366	
18/11/2021 04:00	820800	3.101	1022.388	11.016	1021.245	
18/11/2021 05:00	824400	3.098	1022.661	11.016	1021.075	
18/11/2021 06:00	828000	3.095	1022.992	11.016	1021.357	
18/11/2021 07:00	831600	3.094	1023.14	11.016	1022.13	
18/11/2021 08:00	835200	3.096	1022.886	11.016	1022.792	
18/11/2021 09:00	838800	3.101	1022.417	11.016	1022.955	
18/11/2021 10:00	842400	3.096	1022.925	11.016	1022.651	
18/11/2021 11:00	846000	3.102	1022.314	11.016	1023.671	
18/11/2021 12:00	849600	3.099	1022.579	11.016	1023.202	
18/11/2021 13:00	853200	3.099	1022.607	11.016	1023.583	
18/11/2021 14:00	856800	3.094	1023.104	11.016	1023.495	
18/11/2021 15:00	860400	3.102	1022.33	11.016	1023.247	
18/11/2021 16:00	864000	3.098	1022.669	11.016	1023.112	
18/11/2021 17:00	867600	3.096	1022.892	11.016	1023.093	
18/11/2021 18:00	871200	3.102	1022.338	11.016	1023.34	
18/11/2021 19:00	874800	3.109	1021.656	11.016	1024.022	
18/11/2021 20:00	878400	3.093	1023.218	11.016	1023.687	
18/11/2021 21:00	882000	3.101	1022.419	11.016	1024.179	
18/11/2021 22:00	885600	3.102	1022.29	11.016	1024.309	
18/11/2021 23:00	889200	3.096	1022.854	11.016	1023.847	
19/11/2021 00:00	892800	3.097	1022.782	11.016	1023.817	
19/11/2021 01:00	896400	3.106	1021.95	11.016	1024.137	
19/11/2021 02:00	900000	3.095	1023.03	11.016	1023.364	
19/11/2021 03:00	903600	3.099	1022.641	11.016	1023.344	
19/11/2021 04:00	907200	3.102	1022.269	11.016	1023.716	
19/11/2021 05:00	910800	3.098	1022.708	11.016	1023.175	
19/11/2021 06:00	914400	3.091	1023.391	11.016	1023.105	
19/11/2021 07:00	918000	3.096	1022.887	11.016	1023.507	
19/11/2021 08:00	921600	3.091	1023.379	11.016	1023.629	
19/11/2021 09:00	925200	3.099	1022.605	11.016	1024.301	
19/11/2021 10:00	928800	3.094	1023.057	11.016	1024.258	
19/11/2021 11:00	932400	3.089	1023.619	11.016	1024.104	
19/11/2021 12:00	936000	3.099	1022.577	11.016	1024.227	
19/11/2021 13:00	939600	3.094	1023.13	11.016	1023.674	
19/11/2021 14:00	943200	3.089	1023.603	11.016	1023.302	
19/11/2021 15:00	946800	3.085	1023.943	11.016	1022.656	
19/11/2021 16:00	950400	3.092	1023.283	11.016	1023.214	
19/11/2021 17:00	954000	3.088	1023.64	11.016	1022.857	
19/11/2021 18:00	957600	3.093	1023.198	11.016	1022.992	
19/11/2021 19:00	961200	3.092	1023.244	11.016	1022.946	
19/11/2021 20:00	964800	3.087	1023.788	11.016	1023.22	
19/11/2021 21:00	968400	3.094	1023.068	11.016	1023.02	

WTP-BH055						
Date and Time	Elapsed Time (Seconds)	Corrected Level Depth To Water (mbgl)	Corrected Pressure (mBar)	Temperature (C)	Barometric Pressure (mBar)	Manual Dip Reading (mbgl)
19/11/2021 22:00	972000	3.09	1023.462	11.016	1022.727	
19/11/2021 23:00	975600	3.091	1023.42	11.016	1022.565	
20/11/2021 00:00	979200	3.103	1022.236	11.016	1022.932	
20/11/2021 01:00	982800	3.1	1022.502	11.016	1022.563	
20/11/2021 02:00	986400	3.092	1023.324	11.016	1021.844	
20/11/2021 03:00	990000	3.095	1022.999	11.016	1021.35	
20/11/2021 04:00	993600	3.091	1023.413	11.016	1020.731	
20/11/2021 05:00	997200	3.099	1022.596	11.016	1021.242	
20/11/2021 06:00	1000800	3.095	1022.966	11.016	1020.974	
20/11/2021 07:00	1004400	3.09	1023.518	11.016	1020.423	
20/11/2021 08:00	1008000	3.084	1024.063	11.016	1020.389	
20/11/2021 09:00	1011600	3.089	1023.576	11.016	1020.364	
20/11/2021 10:00	1015200	3.083	1024.155	11.016	1020.194	
20/11/2021 11:00	1018800	3.092	1023.277	11.016	1019.947	
20/11/2021 12:00	1022400	3.087	1023.735	11.016	1020	
20/11/2021 13:00	1026000	3.091	1023.369	11.016	1019.446	
20/11/2021 14:00	1029600	3.077	1024.751	11.016	1018.166	
20/11/2021 15:00	1033200	3.09	1023.53	11.016	1018.365	
20/11/2021 16:00	1036800	3.086	1023.879	11.016	1019.14	
20/11/2021 17:00	1040400	3.095	1022.959	11.016	1019.345	
20/11/2021 18:00	1044000	3.094	1023.119	11.016	1019.39	
20/11/2021 19:00	1047600	3.098	1022.653	11.016	1020.06	
20/11/2021 20:00	1051200	3.087	1023.78	11.016	1020.161	
20/11/2021 21:00	1054800	3.098	1022.657	11.016	1020.465	
20/11/2021 22:00	1058400	3.09	1023.463	11.016	1021.193	
20/11/2021 23:00	1062000	3.091	1023.399	11.016	1021.052	
21/11/2021 00:00	1065600	3.1	1022.547	11.016	1021.495	
21/11/2021 01:00	1069200	3.094	1023.11	11.016	1021.649	
21/11/2021 02:00	1072800	3.102	1022.291	11.016	1021.854	
21/11/2021 03:00	1076400	3.108	1021.756	11.016	1022.797	
21/11/2021 04:00	1080000	3.104	1022.082	11.016	1022.369	
21/11/2021 05:00	1083600	3.104	1022.14	11.016	1022.516	
21/11/2021 06:00	1087200	3.093	1023.227	11.016	1021.735	
21/11/2021 07:00	1090800	3.099	1022.605	11.016	1022.357	
21/11/2021 08:00	1094400	3.099	1022.614	11.016	1022.758	
21/11/2021 09:00	1098000	3.098	1022.712	11.016	1023.376	
21/11/2021 10:00	1101600	3.097	1022.781	11.016	1023.613	
21/11/2021 11:00	1105200	3.1	1022.464	11.016	1024.237	
21/11/2021 12:00	1108800	3.095	1022.98	11.016	1024.437	
21/11/2021 13:00	1112400	3.098	1022.745	11.016	1024.262	
21/11/2021 14:00	1116000	3.101	1022.388	11.016	1024.211	
21/11/2021 15:00	1119600	3.093	1023.199	11.016	1024.218	
21/11/2021 16:00	1123200	3.094	1023.081	11.016	1024.336	
21/11/2021 17:00	1126800	3.101	1022.409	11.016	1025.11	
21/11/2021 18:00	1130400	3.107	1021.805	11.016	1026.225	

WTP-BH055						
Date and Time	Elapsed Time (Seconds)	Corrected Level Depth To Water (mbgl)	Corrected Pressure (mBar)	Temperature (C)	Barometric Pressure (mBar)	Manual Dip Reading (mbgl)
21/11/2021 19:00	1134000	3.111	1021.448	11.016	1026.889	
21/11/2021 20:00	1137600	3.108	1021.691	11.016	1027.157	
21/11/2021 21:00	1141200	3.109	1021.63	11.016	1027.729	
21/11/2021 22:00	1144800	3.123	1020.251	11.016	1028.393	
21/11/2021 23:00	1148400	3.119	1020.653	11.016	1029.014	
22/11/2021 00:00	1152000	3.113	1021.271	11.016	1028.6	
22/11/2021 01:00	1155600	3.12	1020.575	11.016	1029.194	
22/11/2021 02:00	1159200	3.114	1021.088	11.016	1029.09	
22/11/2021 03:00	1162800	3.116	1020.95	11.016	1029.841	
22/11/2021 04:00	1166400	3.123	1020.293	11.016	1030.192	
22/11/2021 05:00	1170000	3.12	1020.545	11.016	1030.042	
22/11/2021 06:00	1173600	3.124	1020.146	11.016	1030.543	
22/11/2021 07:00	1177200	3.119	1020.615	11.016	1031.199	
22/11/2021 08:00	1180800	3.127	1019.863	11.016	1032.156	
22/11/2021 09:00	1184400	3.118	1020.788	11.016	1032.048	
22/11/2021 10:00	1188000	3.111	1021.469	11.016	1031.879	
22/11/2021 11:00	1191600	3.117	1020.795	11.016	1031.734	
22/11/2021 12:00	1195200	3.11	1021.506	11.016	1032.046	
22/11/2021 13:00	1198800	3.109	1021.613	11.016	1031.735	
22/11/2021 14:00	1202400	3.111	1021.464	11.016	1031.372	
22/11/2021 15:00	1206000	3.108	1021.694	11.016	1031.245	
22/11/2021 16:00	1209600	3.109	1021.61	11.016	1031.125	
22/11/2021 17:00	1213200	3.115	1021.083	11.016	1031.754	
22/11/2021 18:00	1216800	3.116	1020.903	11.016	1032.343	
22/11/2021 19:00	1220400	3.12	1020.577	11.016	1032.362	
22/11/2021 20:00	1224000	3.121	1020.438	11.016	1032.501	
22/11/2021 21:00	1227600	3.125	1020.041	11.016	1033	
22/11/2021 22:00	1231200	3.124	1020.141	11.016	1032.9	
22/11/2021 23:00	1234800	3.127	1019.889	11.016	1033.255	
23/11/2021 00:00	1238400	3.124	1020.147	11.016	1033.508	
23/11/2021 01:00	1242000	3.124	1020.143	11.016	1033.409	
23/11/2021 02:00	1245600	3.12	1020.593	11.016	1032.959	
23/11/2021 03:00	1249200	3.128	1019.779	11.016	1033.16	
23/11/2021 04:00	1252800	3.121	1020.438	11.016	1033.114	
23/11/2021 05:00	1256400	3.128	1019.767	11.016	1033.07	
23/11/2021 06:00	1260000	3.125	1020.033	11.016	1032.599	
23/11/2021 07:00	1263600	3.123	1020.235	11.016	1032.499	
23/11/2021 08:00	1267200	3.12	1020.529	11.016	1032.103	
23/11/2021 09:00	1270800	3.119	1020.685	11.016	1032.662	
23/11/2021 10:00	1274400	3.12	1020.508	11.016	1032.84	
23/11/2021 11:00	1278000	3.114	1021.109	11.016	1032.648	
23/11/2021 12:00	1281600	3.111	1021.393	11.016	1032.364	
23/11/2021 13:00	1285200	3.108	1021.723	11.016	1031.319	
23/11/2021 14:00	1288800	3.106	1021.869	11.016	1030.967	
23/11/2021 15:00	1292400	3.1	1022.487	11.016	1029.94	

WTP-BH055						
Date and Time	Elapsed Time (Seconds)	Corrected Level Depth To Water (mbgl)	Corrected Pressure (mBar)	Temperature (C)	Barometric Pressure (mBar)	Manual Dip Reading (mbgl)
23/11/2021 16:00	1296000	3.112	1021.342	11.016	1030.063	
23/11/2021 17:00	1299600	3.108	1021.709	11.016	1029.798	
23/11/2021 18:00	1303200	3.104	1022.106	11.016	1029.503	
23/11/2021 19:00	1306800	3.115	1021.056	11.016	1029.736	
23/11/2021 20:00	1310400	3.108	1021.702	11.016	1029.499	
23/11/2021 21:00	1314000	3.114	1021.175	11.016	1029.208	
23/11/2021 22:00	1317600	3.111	1021.41	11.016	1028.359	
23/11/2021 23:00	1321200	3.11	1021.538	11.016	1028.129	
24/11/2021 00:00	1324800	3.101	1022.385	11.016	1026.975	
24/11/2021 01:00	1328400	3.109	1021.583	11.016	1026.447	
24/11/2021 02:00	1332000	3.103	1022.231	11.016	1025.39	
24/11/2021 03:00	1335600	3.11	1021.564	11.016	1024.933	
24/11/2021 04:00	1339200	3.098	1022.715	11.016	1023.679	
24/11/2021 05:00	1342800	3.105	1021.974	11.016	1022.784	
24/11/2021 06:00	1346400	3.098	1022.698	11.016	1021.344	
24/11/2021 07:00	1350000	3.104	1022.118	11.016	1021.005	
24/11/2021 08:00	1353600	3.099	1022.644	11.016	1019.967	
24/11/2021 09:00	1357200	3.094	1023.045	11.016	1019.362	
24/11/2021 10:00	1360800	3.086	1023.894	11.016	1018.716	
24/11/2021 11:00	1364400	3.092	1023.249	11.016	1018.952	
24/11/2021 12:00	1368000	3.085	1023.928	11.016	1018.376	
24/11/2021 13:00	1371600	3.084	1024.081	11.016	1017.303	
24/11/2021 14:00	1375200	3.076	1024.876	11.016	1016.61	
24/11/2021 15:00	1378800	3.084	1024.07	11.016	1016.393	
24/11/2021 16:00	1382400	3.083	1024.179	11.07	1016.508	
24/11/2021 17:00	1386000	3.081	1024.341	11.016	1016.839	
24/11/2021 18:00	1389600	3.091	1023.413	11.016	1017.46	
24/11/2021 19:00	1393200	3.096	1022.881	11.016	1017.889	
24/11/2021 20:00	1396800	3.094	1023.128	11.016	1018.357	
24/11/2021 21:00	1400400	3.105	1021.994	11.016	1019.39	
24/11/2021 22:00	1404000	3.098	1022.708	11.016	1019.596	
24/11/2021 23:00	1407600	3.105	1022.045	11.016	1020.156	
25/11/2021 00:00	1411200	3.1	1022.501	11.016	1020.928	
25/11/2021 01:00	1414800	3.099	1022.635	11.016	1021.305	
25/11/2021 02:00	1418400	3.101	1022.42	11.016	1021.827	
25/11/2021 03:00	1422000	3.099	1022.556	11.016	1021.691	
25/11/2021 04:00	1425600	3.104	1022.148	11.016	1022.303	
25/11/2021 05:00	1429200	3.104	1022.108	11.016	1022.241	
25/11/2021 06:00	1432800	3.112	1021.366	11.016	1022.983	
25/11/2021 07:00	1436400	3.105	1022.035	11.016	1022.927	
25/11/2021 08:00	1440000	3.103	1022.197	11.016	1023.481	
25/11/2021 09:00	1443600	3.108	1021.743	11.016	1023.833	
25/11/2021 10:00	1447200	3.103	1022.183	11.016	1023.291	
25/11/2021 11:00	1450800	3.108	1021.706	11.016	1023.768	
25/11/2021 12:00	1454400	3.101	1022.431	11.016	1022.839	

WTP-BH055						
Date and Time	Elapsed Time (Seconds)	Corrected Level Depth To Water (mbgl)	Corrected Pressure (mBar)	Temperature (C)	Barometric Pressure (mBar)	Manual Dip Reading (mbgl)
25/11/2021 13:00	1458000	3.095	1022.987	11.016	1021.975	
25/11/2021 14:00	1461600	3.088	1023.639	11.016	1021.528	
25/11/2021 15:00	1465200	3.094	1023.072	11.016	1020.868	
25/11/2021 16:00	1468800	3.087	1023.806	11.016	1020.032	
25/11/2021 17:00	1472400	3.089	1023.579	11.016	1018.724	
25/11/2021 18:00	1476000	3.079	1024.54	11.016	1017.764	
25/11/2021 19:00	1479600	3.092	1023.328	11.016	1017.545	
25/11/2021 20:00	1483200	3.08	1024.472	11.016	1015.992	
25/11/2021 21:00	1486800	3.079	1024.519	11.016	1014.615	
25/11/2021 22:00	1490400	3.073	1025.168	11.016	1012.739	
25/11/2021 23:00	1494000	3.07	1025.453	11.07	1011.143	
26/11/2021 00:00	1497600	3.068	1025.612	11.016	1009.636	
26/11/2021 01:00	1501200	3.07	1025.438	11.07	1008.294	
26/11/2021 02:00	1504800	3.053	1027.067	11.016	1006.033	
26/11/2021 03:00	1508400	3.057	1026.711	11.016	1005.06	
26/11/2021 04:00	1512000	3.06	1026.444	11.016	1003.487	
26/11/2021 05:00	1515600	3.053	1027.157	11.016	1001.853	
26/11/2021 06:00	1519200	3.059	1026.479	11.07	1001.425	
26/11/2021 07:00	1522800	3.056	1026.767	11.016	1001.118	
26/11/2021 08:00	1526400	3.047	1027.655	11.016	1001.049	
26/11/2021 09:00	1530000	3.058	1026.662	11.016	1001.326	
26/11/2021 10:00	1533600	3.055	1026.874	11.016	1001.012	
26/11/2021 11:00	1537200	3.057	1026.747	11.016	1000.832	
26/11/2021 12:00	1540800	3.051	1027.34	11.016	1000.137	
26/11/2021 13:00	1544400	3.05	1027.372	11.016	1000.616	
26/11/2021 14:00	1548000	3.053	1027.065	11.016	1000.309	
26/11/2021 15:00	1551600	3.052	1027.251	11.07	999.835	
26/11/2021 16:00	1555200	3.046	1027.771	11.016	999.808	
26/11/2021 17:00	1558800	3.058	1026.614	11.016	1001.067	
26/11/2021 18:00	1562400	3.055	1026.898	11.016	1001.09	
26/11/2021 19:00	1566000	3.058	1026.599	11.016	1001.082	
26/11/2021 20:00	1569600	3.064	1026.068	11.016	1002.022	
26/11/2021 21:00	1573200	3.068	1025.687	11.07	1002.422	
26/11/2021 22:00	1576800	3.064	1026.003	11.016	1003.212	
26/11/2021 23:00	1580400	3.065	1025.924	11.016	1004.109	
27/11/2021 00:00	1584000	3.07	1025.404	11.016	1004.936	
27/11/2021 01:00	1587600	3.069	1025.536	11.016	1005.52	
27/11/2021 02:00	1591200	3.079	1024.535	11.016	1006.623	
27/11/2021 03:00	1594800	3.076	1024.809	11.016	1007.371	
27/11/2021 04:00	1598400	3.085	1024.007	11.016	1008.48	
27/11/2021 05:00	1602000	3.086	1023.873	11.016	1009.024	
27/11/2021 06:00	1605600	3.087	1023.75	11.016	1009.658	
27/11/2021 07:00	1609200	3.08	1024.435	11.016	1010.302	
27/11/2021 08:00	1612800	3.085	1024.023	11.016	1010.714	
27/11/2021 09:00	1616400	3.093	1023.16	11.016	1011.884	

WTP-BH055						
Date and Time	Elapsed Time (Seconds)	Corrected Level Depth To Water (mbgl)	Corrected Pressure (mBar)	Temperature (C)	Barometric Pressure (mBar)	Manual Dip Reading (mbgl)
27/11/2021 10:00	1620000	3.092	1023.334	11.016	1012.221	
27/11/2021 11:00	1623600	3.087	1023.754	11.016	1012.21	
27/11/2021 12:00	1627200	3.089	1023.566	11.016	1012.296	
27/11/2021 13:00	1630800	3.085	1024.015	11.016	1012.665	
27/11/2021 14:00	1634400	3.087	1023.794	11.07	1012.496	
27/11/2021 15:00	1638000	3.089	1023.56	11.016	1012.711	
27/11/2021 16:00	1641600	3.083	1024.186	11.07	1012.922	
27/11/2021 17:00	1645200	3.088	1023.652	11.016	1013.232	
27/11/2021 18:00	1648800	3.089	1023.553	11.016	1013.741	
27/11/2021 19:00	1652400	3.081	1024.368	11.016	1012.925	
27/11/2021 20:00	1656000	3.083	1024.122	11.016	1013.581	
27/11/2021 21:00	1659600	3.084	1024.085	11.016	1013.413	
27/11/2021 22:00	1663200	3.084	1024.07	11.016	1013.428	
27/11/2021 23:00	1666800	3.092	1023.25	11.016	1012.817	
28/11/2021 00:00	1670400	3.082	1024.277	11.016	1012.199	
28/11/2021 01:00	1674000	3.082	1024.222	11.016	1011.946	
28/11/2021 02:00	1677600	3.077	1024.743	11.016	1010.607	
28/11/2021 03:00	1681200	3.082	1024.263	11.016	1010.474	
28/11/2021 04:00	1684800	3.074	1025.047	11.016	1009.69	
28/11/2021 05:00	1688400	3.073	1025.112	11.016	1008.091	
28/11/2021 06:00	1692000	3.075	1024.996	11.016	1008.003	
28/11/2021 07:00	1695600	3.076	1024.814	11.016	1007.162	
28/11/2021 08:00	1699200	3.073	1025.149	11.016	1006.725	
28/11/2021 09:00	1702800	3.072	1025.223	11.016	1006.65	
28/11/2021 10:00	1706400	3.083	1024.121	11.016	1007.241	
28/11/2021 11:00	1710000	3.066	1025.795	11.07	1006.199	
28/11/2021 12:00	1713600	3.081	1024.349	11.016	1006.4	
28/11/2021 13:00	1717200	3.07	1025.438	11.07	1006.148	
28/11/2021 14:00	1720800	3.073	1025.157	11.016	1006	
28/11/2021 15:00	1724400	3.078	1024.655	11.016	1006.4	
28/11/2021 16:00	1728000	3.071	1025.321	11.016	1006.45	
28/11/2021 17:00	1731600	3.083	1024.133	11.016	1007.127	
28/11/2021 18:00	1735200	3.079	1024.546	11.016	1007.941	
28/11/2021 19:00	1738800	3.08	1024.495	11.07	1008.932	
28/11/2021 20:00	1742400	3.091	1023.427	11.016	1009.571	
28/11/2021 21:00	1746000	3.089	1023.577	11.016	1010.035	
28/11/2021 22:00	1749600	3.091	1023.392	11.016	1010.425	
28/11/2021 23:00	1753200	3.088	1023.639	11.016	1010.791	
29/11/2021 00:00	1756800	3.083	1024.154	11.016	1010.378	
29/11/2021 01:00	1760400	3.092	1023.315	11.016	1010.809	
29/11/2021 02:00	1764000	3.085	1023.99	11.07	1010.05	
29/11/2021 03:00	1767600	3.08	1024.459	11.016	1010.38	
29/11/2021 04:00	1771200	3.082	1024.224	11.016	1010.206	
29/11/2021 05:00	1774800	3.089	1023.545	11.016	1010.579	
29/11/2021 06:00	1778400	3.09	1023.487	11.016	1010.534	

WTP-BH055						
Date and Time	Elapsed Time (Seconds)	Corrected Level Depth To Water (mbgl)	Corrected Pressure (mBar)	Temperature (C)	Barometric Pressure (mBar)	Manual Dip Reading (mbgl)
29/11/2021 07:00	1782000	3.086	1023.885	11.016	1010.546	
29/11/2021 08:00	1785600	3.081	1024.399	11.016	1010.952	
29/11/2021 09:00	1789200	3.087	1023.781	11.016	1011.979	
29/11/2021 10:00	1792800	3.09	1023.465	11.07	1011.904	
29/11/2021 11:00	1796400	3.093	1023.231	11.07	1012.138	
29/11/2021 12:00	1800000	3.084	1024.098	11.016	1011.969	
29/11/2021 13:00	1803600	3.091	1023.395	11.016	1011.956	
29/11/2021 14:00	1807200	3.078	1024.621	11.016	1011.752	
29/11/2021 15:00	1810800	3.081	1024.391	11.016	1011.47	
29/11/2021 16:00	1814400	3.08	1024.432	11.016	1012.452	
29/11/2021 17:00	1818000	3.092	1023.244	11.016	1012.924	
29/11/2021 18:00	1821600	3.093	1023.148	11.016	1013.225	
29/11/2021 19:00	1825200	3.085	1023.974	11.016	1013.627	
29/11/2021 20:00	1828800	3.092	1023.304	11.016	1013.785	
29/11/2021 21:00	1832400	3.09	1023.451	11.07	1012.941	
29/11/2021 22:00	1836000	3.089	1023.582	11.016	1013.2	
29/11/2021 23:00	1839600	3.095	1023.005	11.016	1013.368	
30/11/2021 00:00	1843200	3.093	1023.149	11.016	1013.326	
30/11/2021 01:00	1846800	3.09	1023.491	11.016	1013.393	
30/11/2021 02:00	1850400	3.091	1023.342	11.016	1012.827	
30/11/2021 03:00	1854000	3.082	1024.299	11.07	1012.502	
30/11/2021 04:00	1857600	3.082	1024.252	11.016	1012.019	
30/11/2021 05:00	1861200	3.087	1023.769	11.016	1011.786	
30/11/2021 06:00	1864800	3.087	1023.801	11.016	1011.754	
30/11/2021 07:00	1868400	3.091	1023.393	11.016	1011.344	
30/11/2021 08:00	1872000	3.094	1023.095	11.07	1012.069	
30/11/2021 09:00	1875600	3.089	1023.63	11.016	1011.107	
30/11/2021 10:00	1879200	3.079	1024.541	11.016	1010.195	
30/11/2021 11:00	1882800	3.076	1024.812	11.016	1009.516	
30/11/2021 12:00	1886400	3.081	1024.353	11.016	1008.441	
30/11/2021 13:00	1890000	3.078	1024.693	11.016	1006.568	
30/11/2021 14:00	1893600	3.064	1026.009	11.07	1004.349	
30/11/2021 15:00	1897200	3.064	1026.073	11.07	1002.24	
30/11/2021 16:00	1900800	3.054	1027.004	11.016	999.859	
30/11/2021 17:00	1904400	3.05	1027.417	11.016	998.731	
30/11/2021 18:00	1908000	3.053	1027.06	11.016	998.065	
30/11/2021 19:00	1911600	3.05	1027.385	11.016	997.638	
30/11/2021 20:00	1915200	3.057	1026.679	11.016	998.445	
30/11/2021 21:00	1918800	3.049	1027.46	11.016	997.869	
30/11/2021 22:00	1922400	3.056	1026.797	11.07	999.062	
30/11/2021 23:00	1926000	3.063	1026.175	11.016	1000.074	
01/12/2021 00:00	1929600	3.06	1026.396	11.016	1000.876	
01/12/2021 01:00	1933200	3.067	1025.694	11.07	1000.983	
01/12/2021 02:00	1936800	3.065	1025.895	11.07	1001.907	
01/12/2021 03:00	1940400	3.071	1025.384	11.07	1002.418	

WTP-BH055						
Date and Time	Elapsed Time (Seconds)	Corrected Level Depth To Water (mbgl)	Corrected Pressure (mBar)	Temperature (C)	Barometric Pressure (mBar)	Manual Dip Reading (mbgl)
01/12/2021 04:00	1944000	3.069	1025.541	11.016	1002.242	
01/12/2021 05:00	1947600	3.075	1024.989	11.016	1002.999	
01/12/2021 06:00	1951200	3.063	1026.087	11.016	1002.924	
01/12/2021 07:00	1954800	3.068	1025.646	11.07	1002.974	
01/12/2021 08:00	1958400	3.067	1025.724	11.016	1002.979	
01/12/2021 09:00	1962000	3.071	1025.325	11.016	1003.686	
01/12/2021 10:00	1965600	3.071	1025.393	11.016	1004.538	
01/12/2021 11:00	1969200	3.072	1025.265	11.016	1004.973	
01/12/2021 12:00	1972800	3.073	1025.129	11.016	1005.517	
01/12/2021 13:00	1976400	3.076	1024.853	11.016	1005.282	
01/12/2021 14:00	1980000	3.08	1024.427	11.016	1005.708	
01/12/2021 15:00	1983600	3.075	1024.957	11.016	1006.098	
01/12/2021 16:00	1987200	3.08	1024.506	11.016	1006.856	
01/12/2021 17:00	1990800	3.089	1023.609	11.07	1007.976	
01/12/2021 18:00	1994400	3.091	1023.413	11.016	1009.279	
01/12/2021 19:00	1998000	3.088	1023.693	11.016	1010.226	
01/12/2021 20:00	2001600	3.092	1023.305	11.016	1011.125	
01/12/2021 21:00	2005200	3.09	1023.442	11.016	1011.806	
01/12/2021 22:00	2008800	3.097	1022.844	11.016	1012.199	
01/12/2021 23:00	2012400	3.104	1022.128	11.07	1012.832	
02/12/2021 00:00	2016000	3.096	1022.904	11.016	1012.856	
02/12/2021 01:00	2019600	3.095	1023.032	11.016	1012.932	
02/12/2021 02:00	2023200	3.093	1023.197	11.016	1013.074	
02/12/2021 03:00	2026800	3.092	1023.284	11.016	1013.294	
02/12/2021 04:00	2030400	3.088	1023.715	11.07	1013.291	
02/12/2021 05:00	2034000	3.093	1023.195	11.07	1013.913	
02/12/2021 06:00	2037600	3.095	1022.961	11.016	1014.23	
02/12/2021 07:00	2041200	3.082	1024.267	11.016	1013.436	
02/12/2021 08:00	2044800	3.092	1023.3	11.016	1014.709	
02/12/2021 09:00	2048400	3.094	1023.053	11.016	1014.854	
02/12/2021 10:00	2052000	3.101	1022.434	11.016	1015.064	
02/12/2021 11:00	2055600	3.094	1023.076	11.016	1014.626	
02/12/2021 12:00	2059200	3.091	1023.421	11.07	1014.402	
02/12/2021 13:00	2062800	3.092	1023.285	11.07	1013.618	
02/12/2021 14:00	2066400	3.088	1023.673	11.016	1012.597	
02/12/2021 15:00	2070000	3.089	1023.54	11.016	1011.913	
02/12/2021 16:00	2073600	3.069	1025.506	11.016	1010.458	
02/12/2021 17:00	2077200	3.08	1024.436	11.016	1009.79	
02/12/2021 18:00	2080800	3.074	1025.072	11.016	1008.029	
02/12/2021 19:00	2084400	3.071	1025.391	11.016	1006.892	
02/12/2021 20:00	2088000	3.073	1025.192	11.016	1005.761	
02/12/2021 21:00	2091600	3.061	1026.294	11.016	1003.944	
02/12/2021 22:00	2095200	3.056	1026.842	11.016	1002.987	
02/12/2021 23:00	2098800	3.056	1026.862	11.07	1002.576	
03/12/2021 00:00	2102400	3.067	1025.703	11.016	1003	

WTP-BH055						
Date and Time	Elapsed Time (Seconds)	Corrected Level Depth To Water (mbgl)	Corrected Pressure (mBar)	Temperature (C)	Barometric Pressure (mBar)	Manual Dip Reading (mbgl)
03/12/2021 01:00	2106000	3.066	1025.879	11.016	1002.518	
03/12/2021 02:00	2109600	3.062	1026.241	11.016	1002.361	
03/12/2021 03:00	2113200	3.056	1026.82	11.07	1002.209	
03/12/2021 04:00	2116800	3.059	1026.52	11.016	1002.286	
03/12/2021 05:00	2120400	3.06	1026.418	11.016	1001.876	
03/12/2021 06:00	2124000	3.059	1026.504	11.016	1001.995	
03/12/2021 07:00	2127600	3.057	1026.759	11.016	1002.15	
03/12/2021 08:00	2131200	3.06	1026.469	11.016	1002.031	
03/12/2021 09:00	2134800	3.063	1026.161	11.016	1001.622	
03/12/2021 10:00	2138400	3.051	1027.289	11.016	1001.006	
03/12/2021 11:00	2142000	3.056	1026.812	11.016	1000.562	
03/12/2021 12:00	2145600	3.055	1026.939	11.016	999.617	
03/12/2021 13:00	2149200	3.051	1027.333	11.07	998.526	
03/12/2021 14:00	2152800	3.05	1027.403	11.07	997.024	
03/12/2021 15:00	2156400	3.044	1028.031	11.016	996.071	
03/12/2021 16:00	2160000	3.049	1027.496	11.07	996.113	
03/12/2021 17:00	2163600	3.049	1027.544	11.016	995.842	
03/12/2021 18:00	2167200	3.053	1027.132	11.016	996.151	
03/12/2021 19:00	2170800	3.047	1027.699	11.07	995.501	
03/12/2021 20:00	2174400	3.049	1027.484	11.016	995.084	
03/12/2021 21:00	2178000	3.047	1027.654	11.016	994.914	
03/12/2021 22:00	2181600	3.055	1026.896	11.016	995.161	
03/12/2021 23:00	2185200	3.053	1027.09	11.07	995.599	
04/12/2021 00:00	2188800	3.052	1027.19	11.016	995.991	
04/12/2021 01:00	2192400	3.063	1026.171	11.016	996.397	
04/12/2021 02:00	2196000	3.062	1026.273	11.016	996.397	
04/12/2021 03:00	2199600	3.058	1026.599	11.016	996.276	
04/12/2021 04:00	2203200	3.06	1026.415	11.016	997.38	
04/12/2021 05:00	2206800	3.061	1026.286	11.016	997.407	
04/12/2021 06:00	2210400	3.052	1027.19	11.07	997.749	
04/12/2021 07:00	2214000	3.06	1026.425	11.016	998.188	
04/12/2021 08:00	2217600	3.053	1027.118	11.016	998.314	
04/12/2021 09:00	2221200	3.054	1027.047	11.016	998.895	
04/12/2021 10:00	2224800	3.053	1027.099	11.016	998.844	
04/12/2021 11:00	2228400	3.057	1026.693	11.016	999.761	
04/12/2021 12:00	2232000	3.054	1026.98	11.016	999.576	
04/12/2021 13:00	2235600	3.053	1027.089	11.07	999.691	
04/12/2021 14:00	2239200	3.063	1026.084	11.016	999.858	
04/12/2021 15:00	2242800	3.058	1026.664	11.016	1000.506	
04/12/2021 16:00	2246400	3.062	1026.201	11.016	1001.173	
04/12/2021 17:00	2250000	3.07	1025.47	11.016	1003.132	
04/12/2021 18:00	2253600	3.069	1025.588	11.016	1003.934	
04/12/2021 19:00	2257200	3.068	1025.629	11.07	1004.934	
04/12/2021 20:00	2260800	3.073	1025.13	11.07	1005.842	
04/12/2021 21:00	2264400	3.082	1024.263	11.07	1006.811	

WTP-BH055						
Date and Time	Elapsed Time (Seconds)	Corrected Level Depth To Water (mbgl)	Corrected Pressure (mBar)	Temperature (C)	Barometric Pressure (mBar)	Manual Dip Reading (mbgl)
04/12/2021 22:00	2268000	3.082	1024.287	11.016	1007.894	
04/12/2021 23:00	2271600	3.078	1024.654	11.07	1008.363	
05/12/2021 00:00	2275200	3.08	1024.478	11.016	1009.646	
05/12/2021 01:00	2278800	3.085	1023.996	11.016	1010.332	
05/12/2021 02:00	2282400	3.077	1024.792	11.016	1009.842	
05/12/2021 03:00	2286000	3.085	1023.992	11.016	1011.051	
05/12/2021 04:00	2289600	3.084	1024.053	11.016	1011.707	
05/12/2021 05:00	2293200	3.085	1023.961	11.016	1012.514	
05/12/2021 06:00	2296800	3.089	1023.593	11.07	1013.004	
05/12/2021 07:00	2300400	3.087	1023.794	11.07	1013.824	
05/12/2021 08:00	2304000	3.077	1024.73	11.07	1014.116	
05/12/2021 09:00	2307600	3.085	1023.96	11.016	1014.765	
05/12/2021 10:00	2311200	3.077	1024.712	11.016	1014.422	
05/12/2021 11:00	2314800	3.081	1024.347	11.016	1015.298	
05/12/2021 12:00	2318400	3.082	1024.271	11.07	1014.984	
05/12/2021 13:00	2322000	3.079	1024.547	11.07	1014.912	
05/12/2021 14:00	2325600	3.079	1024.587	11.016	1014.547	
05/12/2021 15:00	2329200	3.076	1024.855	11.016	1014.381	
05/12/2021 16:00	2332800	3.068	1025.638	11.016	1013.598	
05/12/2021 17:00	2336400	3.08	1024.431	11.07	1013.802	
05/12/2021 18:00	2340000	3.076	1024.832	11.07	1013.094	
05/12/2021 19:00	2343600	3.074	1025.069	11.07	1012.959	
05/12/2021 20:00	2347200	3.082	1024.242	11.016	1012.131	
05/12/2021 21:00	2350800	3.065	1025.924	11.07	1011.183	
05/12/2021 22:00	2354400	3.069	1025.589	11.07	1009.474	
05/12/2021 23:00	2358000	3.063	1026.123	11.016	1008.103	
06/12/2021 00:00	2361600	3.061	1026.328	11.016	1006.773	
06/12/2021 01:00	2365200	3.059	1026.5	11.07	1006.006	
06/12/2021 02:00	2368800	3.066	1025.876	11.016	1005.384	
06/12/2021 03:00	2372400	3.058	1026.58	11.07	1004.801	
06/12/2021 04:00	2376000	3.063	1026.121	11.07	1004.033	
06/12/2021 05:00	2379600	3.053	1027.063	11.07	1002.988	
06/12/2021 06:00	2383200	3.053	1027.065	11.07	1003.293	
06/12/2021 07:00	2386800	3.058	1026.663	11.016	1003.37	
06/12/2021 08:00	2390400	3.047	1027.683	11.07	1002.982	
06/12/2021 09:00	2394000	3.054	1027.004	11.07	1002.946	
06/12/2021 10:00	2397600	3.057	1026.741	11.016	1004.519	
06/12/2021 11:00	2401200	3.049	1027.536	11.07	1003.436	
06/12/2021 12:00	2404800	3.046	1027.822	11.016	1003.132	
06/12/2021 13:00	2408400	3.044	1027.957	11.07	1002.606	
06/12/2021 14:00	2412000	3.048	1027.643	11.016	1002.697	
06/12/2021 15:00	2415600	3.043	1028.117	11.07	1002.855	
06/12/2021 16:00	2419200	3.044	1028.001	11.016	1003.566	
06/12/2021 17:00	2422800	3.044	1027.993	11.07	1002.979	
06/12/2021 18:00	2426400	3.059	1026.547	11.016	1003.997	

WTP-BH055						
Date and Time	Elapsed Time (Seconds)	Corrected Level Depth To Water (mbgl)	Corrected Pressure (mBar)	Temperature (C)	Barometric Pressure (mBar)	Manual Dip Reading (mbgl)
06/12/2021 19:00	2430000	3.048	1027.567	11.07	1004.53	
06/12/2021 20:00	2433600	3.059	1026.489	11.07	1005.199	
06/12/2021 21:00	2437200	3.064	1026.073	11.016	1004.881	
06/12/2021 22:00	2440800	3.054	1027.036	11.07	1003.834	
06/12/2021 23:00	2444400	3.047	1027.74	11.016	1001.782	
07/12/2021 00:00	2448000	3.042	1028.184	11.07	1000.333	
07/12/2021 01:00	2451600	3.044	1028.024	11.016	998.737	
07/12/2021 02:00	2455200	3.025	1029.814	11.07	995.942	
07/12/2021 03:00	2458800	3.028	1029.532	11.016	992.832	
07/12/2021 04:00	2462400	3.009	1031.387	11.07	987.314	
07/12/2021 05:00	2466000	2.996	1032.722	11.016	981.972	
07/12/2021 06:00	2469600	2.987	1033.54	11.016	977.268	
07/12/2021 07:00	2473200	2.967	1035.521	11.07	971.42	
07/12/2021 08:00	2476800	2.971	1035.187	11.016	969.179	
07/12/2021 09:00	2480400	2.964	1035.804	11.016	965.698	
07/12/2021 10:00	2484000	2.953	1036.924	11.07	962.96	
07/12/2021 11:00	2487600	2.957	1036.525	11.07	960.7	
07/12/2021 12:00	2491200	2.944	1037.819	11.07	958.281	
07/12/2021 13:00	2494800	2.947	1037.531	11.016	957.631	
07/12/2021 14:00	2498400	2.952	1036.962	11.07	957.604	
07/12/2021 15:00	2502000	2.949	1037.341	11.07	957.941	
07/12/2021 16:00	2505600	2.964	1035.842	11.07	961.076	
07/12/2021 17:00	2509200	2.96	1036.193	11.016	962.445	
07/12/2021 18:00	2512800	2.974	1034.891	11.016	965.69	
07/12/2021 19:00	2516400	2.991	1033.144	11.07	969.502	
07/12/2021 20:00	2520000	2.991	1033.161	11.07	971.223	
07/12/2021 21:00	2523600	2.996	1032.704	11.07	972.6	
07/12/2021 22:00	2527200	2.996	1032.711	11.016	974.62	
07/12/2021 23:00	2530800	3.002	1032.08	11.016	976.172	
08/12/2021 00:00	2534400	3.002	1032.097	11.016	976.87	
08/12/2021 01:00	2538000	3.011	1031.195	11.07	978.813	
08/12/2021 02:00	2541600	3.001	1032.155	11.07	979.284	
08/12/2021 03:00	2545200	3.016	1030.731	11.07	981.527	
08/12/2021 04:00	2548800	3.012	1031.112	11.016	982.354	
08/12/2021 05:00	2552400	3.017	1030.604	11.016	983.579	
08/12/2021 06:00	2556000	3.024	1029.955	11.07	984.348	
08/12/2021 07:00	2559600	3.024	1029.986	11.07	985.647	
08/12/2021 08:00	2563200	3.023	1030.075	11.07	986.58	
08/12/2021 09:00	2566800	3.018	1030.539	11.07	987.446	
08/12/2021 10:00	2570400	3.026	1029.796	11.016	989.091	
08/12/2021 11:00	2574000	3.024	1029.924	11.016	989.576	
08/12/2021 12:00	2577600	3.021	1030.248	11.016	990.479	
08/12/2021 13:00	2581200	3.014	1030.976	11.016	991.49	
08/12/2021 14:00	2584800	3.026	1029.792	11.016	992.469	
08/12/2021 15:00	2588400	3.028	1029.603	11.07	993.086	

WTP-BH055						
Date and Time	Elapsed Time (Seconds)	Corrected Level Depth To Water (mbgl)	Corrected Pressure (mBar)	Temperature (C)	Barometric Pressure (mBar)	Manual Dip Reading (mbgl)
08/12/2021 16:00	2592000	3.026	1029.796	11.07	994.325	
08/12/2021 17:00	2595600	3.031	1029.262	11.07	995.472	
08/12/2021 18:00	2599200	3.035	1028.828	11.07	996.11	
08/12/2021 19:00	2602800	3.035	1028.9	11.016	997.247	
08/12/2021 20:00	2606400	3.029	1029.507	11.07	997.374	
08/12/2021 21:00	2610000	3.034	1028.944	11.016	997.817	
08/12/2021 22:00	2613600	3.032	1029.187	11.016	997.778	
08/12/2021 23:00	2617200	3.036	1028.749	11.07	998.439	
09/12/2021 00:00	2620800	3.038	1028.536	11.07	998.448	
09/12/2021 01:00	2624400	3.032	1029.215	11.016	998.568	
09/12/2021 02:00	2628000	3.039	1028.453	11.016	998.41	
09/12/2021 03:00	2631600	3.029	1029.436	11.016	997.733	
09/12/2021 04:00	2635200	3.031	1029.261	11.07	997.825	
09/12/2021 05:00	2638800	3.033	1029.104	11.016	997.248	
09/12/2021 06:00	2642400	3.026	1029.773	11.016	996.681	
09/12/2021 07:00	2646000	3.019	1030.471	11.016	994.96	
09/12/2021 08:00	2649600	3.021	1030.287	11.016	994.122	
09/12/2021 09:00	2653200	3.013	1031.011	11.07	993.518	
09/12/2021 10:00	2656800	3.01	1031.367	11.07	992.652	
09/12/2021 11:00	2660400	3.006	1031.674	11.016	991.916	
09/12/2021 12:00	2664000	3.002	1032.057	11.07	990.734	
09/12/2021 13:00	2667600	2.999	1032.436	11.016	989.928	
09/12/2021 14:00	2671200	2.996	1032.699	11.07	990.195	
09/12/2021 15:00	2674800	3.005	1031.856	11.016	990.303	
09/12/2021 16:00	2678400	3.001	1032.156	11.016	990.719	
09/12/2021 17:00	2682000	3.003	1031.987	11.016	991.603	
09/12/2021 18:00	2685600	3.008	1031.498	11.016	991.991	
09/12/2021 19:00	2689200	3.006	1031.725	11.016	992.479	
09/12/2021 20:00	2692800	3.011	1031.249	11.07	992.974	
09/12/2021 21:00	2696400	3.02	1030.319	11.07	993.802	
09/12/2021 22:00	2700000	3.014	1030.967	11.07	993.767	
09/12/2021 23:00	2703600	3.011	1031.206	11.016	993.919	
10/12/2021 00:00	2707200	3.01	1031.328	11.07	994.326	
10/12/2021 01:00	2710800	3.012	1031.162	11.07	994.799	
10/12/2021 02:00	2714400	3.014	1030.946	11.016	995.814	
10/12/2021 03:00	2718000	3.018	1030.518	11.016	996.549	
10/12/2021 04:00	2721600	3.025	1029.834	11.07	997.661	
10/12/2021 05:00	2725200	3.023	1030.082	11.016	998.315	
10/12/2021 06:00	2728800	3.017	1030.674	11.07	998.457	
10/12/2021 07:00	2732400	3.025	1029.84	11.07	999.086	
10/12/2021 08:00	2736000	3.024	1029.976	11.07	1000.076	
10/12/2021 09:00	2739600	3.018	1030.533	11.07	1000.746	
10/12/2021 10:00	2743200	3.028	1029.607	11.07	1001.979	
10/12/2021 11:00	2746800	3.032	1029.139	11.016	1002.735	
10/12/2021 12:00	2750400	3.027	1029.657	11.07	1002.542	

WTP-BH055						
Date and Time	Elapsed Time (Seconds)	Corrected Level Depth To Water (mbgl)	Corrected Pressure (mBar)	Temperature (C)	Barometric Pressure (mBar)	Manual Dip Reading (mbgl)
10/12/2021 13:00	2754000	3.025	1029.819	11.07	1002.994	
10/12/2021 14:00	2757600	3.019	1030.488	11.07	1003.143	
10/12/2021 15:00	2761200	3.024	1029.986	11.016	1004.138	
10/12/2021 16:00	2764800	3.016	1030.704	11.016	1004.238	
10/12/2021 17:00	2768400	3.023	1030.067	11.016	1004.976	
10/12/2021 18:00	2772000	3.03	1029.332	11.016	1005.711	
10/12/2021 19:00	2775600	3.029	1029.482	11.016	1006.891	
10/12/2021 20:00	2779200	3.03	1029.4	11.123	1006.908	
10/12/2021 21:00	2782800	3.029	1029.484	11.016	1006.889	
10/12/2021 22:00	2786400	3.033	1029.111	11.016	1007.569	
10/12/2021 23:00	2790000	3.025	1029.815	11.07	1007.19	
11/12/2021 00:00	2793600	3.035	1028.9	11.123	1007.919	
11/12/2021 01:00	2797200	3.031	1029.268	11.016	1007.412	
11/12/2021 02:00	2800800	3.026	1029.739	11.07	1006.449	
11/12/2021 03:00	2804400	3.025	1029.893	11.016	1005.969	
11/12/2021 04:00	2808000	3.02	1030.309	11.07	1005.571	
11/12/2021 05:00	2811600	3.017	1030.638	11.016	1005.428	
11/12/2021 06:00	2815200	3.021	1030.263	11.07	1004.902	
11/12/2021 07:00	2818800	3.017	1030.626	11.07	1004.538	
11/12/2021 08:00	2822400	3.021	1030.221	11.07	1004.74	
11/12/2021 09:00	2826000	3.019	1030.481	11.07	1004.377	
11/12/2021 10:00	2829600	3.017	1030.637	11.07	1004.221	
11/12/2021 11:00	2833200	3.011	1031.181	11.07	1004.291	
11/12/2021 12:00	2836800	3.014	1030.882	11.016	1004.162	
11/12/2021 13:00	2840400	3.004	1031.922	11.07	1004.06	
11/12/2021 14:00	2844000	3.016	1030.722	11.07	1004.033	
11/12/2021 15:00	2847600	3.016	1030.751	11.016	1004.395	
11/12/2021 16:00	2851200	3.011	1031.229	11.07	1004.242	
11/12/2021 17:00	2854800	3.011	1031.238	11.016	1004.522	
11/12/2021 18:00	2858400	3.013	1030.993	11.07	1005.092	
11/12/2021 19:00	2862000	3.017	1030.67	11.016	1005.498	
11/12/2021 20:00	2865600	3.015	1030.814	11.016	1005.866	
11/12/2021 21:00	2869200	3.018	1030.516	11.016	1006.573	
11/12/2021 22:00	2872800	3.016	1030.688	11.07	1006.419	
11/12/2021 23:00	2876400	3.019	1030.419	11.016	1006.977	
12/12/2021 00:00	2880000	3.021	1030.252	11.07	1007.06	
12/12/2021 01:00	2883600	3.013	1031.043	11.07	1006.576	
12/12/2021 02:00	2887200	3.021	1030.225	11.07	1007.394	
12/12/2021 03:00	2890800	3.013	1031.032	11.123	1007.219	
12/12/2021 04:00	2894400	3.017	1030.624	11.016	1006.976	
12/12/2021 05:00	2898000	3.016	1030.772	11.07	1006.642	
12/12/2021 06:00	2901600	3.013	1030.985	11.016	1006.718	
12/12/2021 07:00	2905200	3.005	1031.813	11.07	1005.908	
12/12/2021 08:00	2908800	3.01	1031.323	11.016	1005.356	
12/12/2021 09:00	2912400	3.002	1032.1	11.016	1004.784	

WTP-BH055						
Date and Time	Elapsed Time (Seconds)	Corrected Level Depth To Water (mbgl)	Corrected Pressure (mBar)	Temperature (C)	Barometric Pressure (mBar)	Manual Dip Reading (mbgl)
12/12/2021 10:00	2916000	3.008	1031.487	11.07	1005.212	
12/12/2021 11:00	2919600	3.007	1031.645	11.07	1005.053	
12/12/2021 12:00	2923200	3.008	1031.521	11.016	1004.341	
12/12/2021 13:00	2926800	3.001	1032.186	11.07	1003.388	
12/12/2021 14:00	2930400	2.998	1032.501	11.07	1002.152	
12/12/2021 15:00	2934000	2.996	1032.647	11.016	1001.477	
12/12/2021 16:00	2937600	2.992	1033.056	11.07	1000.37	
12/12/2021 17:00	2941200	2.989	1033.424	11.07	998.979	
12/12/2021 18:00	2944800	2.99	1033.281	11.123	999.959	
12/12/2021 19:00	2948400	2.987	1033.553	11.016	1000.673	
12/12/2021 20:00	2952000	3.007	1031.6	11.016	1004.364	
12/12/2021 21:00	2955600	3.007	1031.586	11.016	1006.117	
12/12/2021 22:00	2959200	3.017	1030.63	11.123	1008.03	
12/12/2021 23:00	2962800	3.021	1030.287	11.123	1009.089	
13/12/2021 00:00	2966400	3.016	1030.753	11.016	1009.505	
13/12/2021 01:00	2970000	3.021	1030.228	11.07	1010.56	
13/12/2021 02:00	2973600	3.016	1030.687	11.016	1011.208	
13/12/2021 03:00	2977200	3.015	1030.795	11.07	1011.733	
13/12/2021 04:00	2980800	3.025	1029.848	11.123	1012.289	
13/12/2021 05:00	2984400	3.019	1030.433	11.016	1012.689	
13/12/2021 06:00	2988000	3.019	1030.449	11.123	1013.222	
13/12/2021 07:00	2991600	3.017	1030.626	11.016	1013.621	
13/12/2021 08:00	2995200	3.018	1030.559	11.016	1014.302	
13/12/2021 09:00	2998800	3.016	1030.723	11.016	1014.955	
13/12/2021 10:00	3002400	3.024	1029.969	11.016	1015.504	
13/12/2021 11:00	3006000	3.022	1030.135	11.016	1016.055	
13/12/2021 12:00	3009600	3.029	1029.462	11.016	1016.319	
13/12/2021 13:00	3013200	3.02	1030.38	11.016	1015.503	
13/12/2021 14:00	3016800	3.017	1030.649	11.016	1015.131	
13/12/2021 15:00	3020400	3.015	1030.79	11.016	1015.298	
13/12/2021 16:00	3024000	3.021	1030.268	11.07	1015.327	
13/12/2021 17:00	3027600	3.021	1030.279	11.07	1016.645	
13/12/2021 18:00	3031200	3.024	1029.98	11.016	1017.131	
13/12/2021 19:00	3034800	3.025	1029.887	11.016	1017.939	
13/12/2021 20:00	3038400	3.027	1029.703	11.016	1018.327	
13/12/2021 21:00	3042000	3.029	1029.475	11.07	1018.471	
13/12/2021 22:00	3045600	3.028	1029.54	11.07	1019.02	
13/12/2021 23:00	3049200	3.019	1030.394	11.07	1018.372	
14/12/2021 00:00	3052800	3.025	1029.838	11.07	1018.621	
14/12/2021 01:00	3056400	3.018	1030.551	11.07	1018.52	
14/12/2021 02:00	3060000	3.031	1029.294	11.123	1018.57	
14/12/2021 03:00	3063600	3.022	1030.176	11.016	1018.57	
14/12/2021 04:00	3067200	3.026	1029.732	11.07	1018.521	
14/12/2021 05:00	3070800	3.023	1030.026	11.016	1018.823	
14/12/2021 06:00	3074400	3.023	1030.075	11.016	1018.773	

WTP-BH055						
Date and Time	Elapsed Time (Seconds)	Corrected Level Depth To Water (mbgl)	Corrected Pressure (mBar)	Temperature (C)	Barometric Pressure (mBar)	Manual Dip Reading (mbgl)
14/12/2021 07:00	3078000	3.025	1029.89	11.07	1018.978	
14/12/2021 08:00	3081600	3.024	1029.988	11.07	1018.88	
14/12/2021 09:00	3085200	3.02	1030.305	11.07	1018.971	
14/12/2021 10:00	3088800	3.019	1030.425	11.016	1018.833	
14/12/2021 11:00	3092400	3.011	1031.256	11.016	1018.615	
14/12/2021 12:00	3096000	3.02	1030.358	11.07	1018.305	
14/12/2021 13:00	3099600	3.013	1031.052	11.016	1018.103	
14/12/2021 14:00	3103200	3.013	1031.036	11.07	1017.933	
14/12/2021 15:00	3106800	3.01	1031.284	11.07	1017.379	
14/12/2021 16:00	3110400	3.011	1031.213	11.016	1017.328	
14/12/2021 17:00	3114000	2.997	1032.602	11.07	1016.878	
14/12/2021 18:00	3117600	3.007	1031.59	11.123	1017.194	
14/12/2021 19:00	3121200	3.019	1030.421	11.07	1017.526	
14/12/2021 20:00	3124800	3.013	1031.016	11.07	1017.749	
14/12/2021 21:00	3128400	3.024	1029.934	11.07	1018.728	
14/12/2021 22:00	3132000	3.021	1030.238	11.123	1018.546	
14/12/2021 23:00	3135600	3.024	1029.985	11.016	1018.761	
15/12/2021 00:00	3139200	3.014	1030.941	11.07	1018.233	
15/12/2021 01:00	3142800	3.018	1030.541	11.07	1018.53	
15/12/2021 02:00	3146400	3.017	1030.684	11.016	1018.165	
15/12/2021 03:00	3150000	3.015	1030.806	11.123	1019	
15/12/2021 04:00	3153600	3.026	1029.732	11.016	1019.628	
15/12/2021 05:00	3157200	3.018	1030.49	11.016	1019.585	
15/12/2021 06:00	3160800	3.024	1029.961	11.07	1020.134	
15/12/2021 07:00	3164400	3.022	1030.116	11.07	1020.387	
15/12/2021 08:00	3168000	3.02	1030.378	11.07	1020.739	
15/12/2021 09:00	3171600	3.021	1030.247	11.016	1021.363	
15/12/2021 10:00	3175200	3.028	1029.532	11.07	1021.994	
15/12/2021 11:00	3178800	3.022	1030.195	11.07	1022.456	
15/12/2021 12:00	3182400	3.023	1030.019	11.07	1022.631	
15/12/2021 13:00	3186000	3.02	1030.299	11.07	1022.249	
15/12/2021 14:00	3189600	3.018	1030.586	11.07	1022.269	
15/12/2021 15:00	3193200	3.022	1030.125	11.07	1022.321	
15/12/2021 16:00	3196800	3.016	1030.708	11.07	1022.863	
15/12/2021 17:00	3200400	3.021	1030.23	11.07	1022.932	
15/12/2021 18:00	3204000	3.024	1029.916	11.07	1023.86	
15/12/2021 19:00	3207600	3.026	1029.782	11.07	1024.403	
15/12/2021 20:00	3211200	3.029	1029.498	11.07	1025.198	
15/12/2021 21:00	3214800	3.023	1030.091	11.07	1025.423	
15/12/2021 22:00	3218400	3.023	1030.081	11.07	1025.842	
15/12/2021 23:00	3222000	3.023	1030.013	11.07	1026.115	
16/12/2021 00:00	3225600	3.029	1029.441	11.07	1026.379	
16/12/2021 01:00	3229200	3.03	1029.356	11.07	1026.874	
16/12/2021 02:00	3232800	3.035	1028.903	11.07	1027.02	
16/12/2021 03:00	3236400	3.033	1029.049	11.123	1027.609	

WTP-BH055						
Date and Time	Elapsed Time (Seconds)	Corrected Level Depth To Water (mbgl)	Corrected Pressure (mBar)	Temperature (C)	Barometric Pressure (mBar)	Manual Dip Reading (mbgl)
16/12/2021 04:00	3240000	3.032	1029.179	11.016	1028.054	
16/12/2021 05:00	3243600	3.027	1029.618	11.016	1028.229	
16/12/2021 06:00	3247200	3.033	1029.059	11.07	1028.603	
16/12/2021 07:00	3250800	3.027	1029.618	11.07	1028.964	
16/12/2021 08:00	3254400	3.024	1029.99	11.07	1029.41	
16/12/2021 09:00	3258000	3.03	1029.383	11.07	1030.426	
16/12/2021 10:00	3261600	3.029	1029.434	11.016	1031.071	
16/12/2021 11:00	3265200	3.036	1028.728	11.016	1031.88	
16/12/2021 12:00	3268800	3.033	1029.112	11.016	1031.803	
16/12/2021 13:00	3272400	3.032	1029.159	11.07	1031.57	
16/12/2021 14:00	3276000	3.027	1029.687	11.07	1031.451	
16/12/2021 15:00	3279600	3.03	1029.33	11.016	1031.483	
16/12/2021 16:00	3283200	3.036	1028.785	11.123	1031.963	
16/12/2021 17:00	3286800	3.029	1029.501	11.07	1031.842	
16/12/2021 18:00	3290400	3.029	1029.495	11.07	1032.052	
16/12/2021 19:00	3294000	3.034	1028.968	11.07	1032.783	
16/12/2021 20:00	3297600	3.031	1029.31	11.016	1032.525	
16/12/2021 21:00	3301200	3.037	1028.711	11.07	1033.041	
16/12/2021 22:00	3304800	3.031	1029.271	11.07	1033.605	
16/12/2021 23:00	3308400	3.039	1028.462	11.07	1033.699	
17/12/2021 00:00	3312000	3.045	1027.938	11.07	1034.53	
17/12/2021 01:00	3315600	3.035	1028.861	11.07	1033.914	
17/12/2021 02:00	3319200	3.047	1027.745	11.07	1034.109	
17/12/2021 03:00	3322800	3.049	1027.454	11.07	1034.706	
17/12/2021 04:00	3326400	3.045	1027.861	11.07	1034.504	
17/12/2021 05:00	3330000	3.042	1028.218	11.07	1034.454	
17/12/2021 06:00	3333600	3.046	1027.756	11.07	1034.404	
17/12/2021 07:00	3337200	3.041	1028.27	11.07	1034.709	
17/12/2021 08:00	3340800	3.035	1028.9	11.07	1033.773	
17/12/2021 09:00	3344400	3.034	1028.963	11.07	1034.425	
17/12/2021 10:00	3348000	3.037	1028.674	11.07	1034.612	
17/12/2021 11:00	3351600	3.029	1029.421	11.016	1034.357	
17/12/2021 12:00	3355200	3.028	1029.54	11.07	1034.256	
17/12/2021 13:00	3358800	3.033	1029.039	11.07	1033.837	
17/12/2021 14:00	3362400	3.031	1029.272	11.07	1033.502	
17/12/2021 15:00	3366000	3.033	1029.081	11.07	1033.182	
17/12/2021 16:00	3369600	3.022	1030.099	11.07	1033.186	
17/12/2021 17:00	3373200	3.019	1030.442	11.07	1032.639	
17/12/2021 18:00	3376800	3.036	1028.796	11.07	1033.672	
17/12/2021 19:00	3380400	3.038	1028.545	11.07	1033.718	
17/12/2021 20:00	3384000	3.032	1029.172	11.07	1033.501	
17/12/2021 21:00	3387600	3.027	1029.7	11.07	1033.688	
17/12/2021 22:00	3391200	3.04	1028.419	11.07	1033.537	
17/12/2021 23:00	3394800	3.039	1028.477	11.07	1033.888	
18/12/2021 00:00	3398400	3.031	1029.224	11.07	1033.141	

WTP-BH055						
Date and Time	Elapsed Time (Seconds)	Corrected Level Depth To Water (mbgl)	Corrected Pressure (mBar)	Temperature (C)	Barometric Pressure (mBar)	Manual Dip Reading (mbgl)
18/12/2021 01:00	3402000	3.034	1028.933	11.123	1033.553	
18/12/2021 02:00	3405600	3.037	1028.66	11.07	1032.784	
18/12/2021 03:00	3409200	3.031	1029.288	11.07	1032.668	
18/12/2021 04:00	3412800	3.025	1029.859	11.07	1032.506	
18/12/2021 05:00	3416400	3.033	1029.087	11.07	1032.153	
18/12/2021 06:00	3420000	3.035	1028.863	11.07	1032.479	
18/12/2021 07:00	3423600	3.031	1029.301	11.07	1032.451	
18/12/2021 08:00	3427200	3.032	1029.157	11.07	1032.39	
18/12/2021 09:00	3430800	3.025	1029.806	11.07	1032.764	
18/12/2021 10:00	3434400	3.027	1029.63	11.07	1032.94	
18/12/2021 11:00	3438000	3.03	1029.353	11.07	1032.807	
18/12/2021 12:00	3441600	3.024	1029.966	11.07	1032.4	
18/12/2021 13:00	3445200	3.02	1030.303	11.07	1031.858	
18/12/2021 14:00	3448800	3.028	1029.561	11.07	1031.679	
18/12/2021 15:00	3452400	3.023	1030.025	11.07	1031.113	
18/12/2021 16:00	3456000	3.024	1029.956	11.07	1031.284	
18/12/2021 17:00	3459600	3.028	1029.528	11.07	1031.508	
18/12/2021 18:00	3463200	3.027	1029.654	11.07	1031.484	
18/12/2021 19:00	3466800	3.027	1029.616	11.07	1031.624	
18/12/2021 20:00	3470400	3.029	1029.478	11.07	1031.967	
18/12/2021 21:00	3474000	3.033	1029.04	11.07	1031.996	
18/12/2021 22:00	3477600	3.031	1029.286	11.07	1031.852	
18/12/2021 23:00	3481200	3.035	1028.903	11.07	1032.031	
19/12/2021 00:00	3484800	3.032	1029.126	11.07	1031.705	
19/12/2021 01:00	3488400	3.042	1028.225	11.07	1031.686	
19/12/2021 02:00	3492000	3.033	1029.103	11.07	1031.524	
19/12/2021 03:00	3495600	3.033	1029.054	11.07	1031.369	
19/12/2021 04:00	3499200	3.031	1029.249	11.07	1030.662	
19/12/2021 05:00	3502800	3.03	1029.314	11.07	1031.211	
19/12/2021 06:00	3506400	3.031	1029.308	11.07	1030.704	
19/12/2021 07:00	3510000	3.032	1029.16	11.07	1030.853	
19/12/2021 08:00	3513600	3.031	1029.255	11.07	1030.35	
19/12/2021 09:00	3517200	3.036	1028.799	11.07	1030.805	
19/12/2021 10:00	3520800	3.03	1029.338	11.07	1030.778	
19/12/2021 11:00	3524400	3.037	1028.649	11.07	1030.853	
19/12/2021 12:00	3528000	3.029	1029.49	11.07	1029.807	
19/12/2021 13:00	3531600	3.021	1030.203	11.07	1028.583	
19/12/2021 14:00	3535200	3.016	1030.691	11.07	1027.481	
19/12/2021 15:00	3538800	3.023	1030.011	11.07	1027.241	
19/12/2021 16:00	3542400	3.019	1030.48	11.07	1027.182	
19/12/2021 17:00	3546000	3.025	1029.84	11.07	1027.31	
19/12/2021 18:00	3549600	3.022	1030.151	11.07	1026.795	
19/12/2021 19:00	3553200	3.021	1030.203	11.07	1026.64	
19/12/2021 20:00	3556800	3.024	1029.971	11.07	1026.872	
19/12/2021 21:00	3560400	3.023	1030.037	11.07	1026.5	

WTP-BH055						
Date and Time	Elapsed Time (Seconds)	Corrected Level Depth To Water (mbgl)	Corrected Pressure (mBar)	Temperature (C)	Barometric Pressure (mBar)	Manual Dip Reading (mbgl)
19/12/2021 22:00	3564000	3.026	1029.802	11.07	1026.326	
19/12/2021 23:00	3567600	3.011	1031.212	11.07	1025.427	
20/12/2021 00:00	3571200	3.024	1029.927	11.07	1025.69	
20/12/2021 01:00	3574800	3.015	1030.821	11.07	1025	
20/12/2021 02:00	3578400	3.022	1030.109	11.07	1024.791	
20/12/2021 03:00	3582000	3.021	1030.29	11.07	1024.405	
20/12/2021 04:00	3585600	3.016	1030.777	11.07	1024.124	
20/12/2021 05:00	3589200	3.009	1031.417	11.07	1023.484	
20/12/2021 06:00	3592800	3.016	1030.691	11.07	1023.801	
20/12/2021 07:00	3596400	3.013	1031	11.07	1023.492	
20/12/2021 08:00	3600000	3.017	1030.618	11.07	1023.464	
20/12/2021 09:00	3603600	3.016	1030.691	11.07	1023.392	
20/12/2021 10:00	3607200	3.011	1031.266	11.07	1023.02	
20/12/2021 11:00	3610800	3.01	1031.318	11.07	1023.378	
20/12/2021 12:00	3614400	3.012	1031.122	11.07	1023.063	
20/12/2021 13:00	3618000	3.013	1031.048	11.07	1022.421	
20/12/2021 14:00	3621600	3.003	1031.98	11.07	1021.693	
20/12/2021 15:00	3625200	3.004	1031.909	11.07	1021.048	
20/12/2021 16:00	3628800	3.015	1030.806	11.07	1021.129	
20/12/2021 17:00	3632400	3.012	1031.139	11.07	1020.898	
20/12/2021 18:00	3636000	3.012	1031.155	11.07	1021.087	
20/12/2021 19:00	3639600	3.011	1031.183	11.07	1021.264	
20/12/2021 20:00	3643200	3.012	1031.134	11.07	1020.495	
20/12/2021 21:00	3646800	3.014	1030.884	11.07	1020.233	
20/12/2021 22:00	3650400	3.012	1031.135	11.07	1019.982	
20/12/2021 23:00	3654000	3.013	1031.076	11.07	1019.631	
21/12/2021 00:00	3657600	3.007	1031.584	11.07	1019.431	
21/12/2021 01:00	3661200	3.013	1031.012	11.07	1018.98	
21/12/2021 02:00	3664800	3.012	1031.149	11.07	1018.434	
21/12/2021 03:00	3668400	3.009	1031.444	11.07	1017.832	
21/12/2021 04:00	3672000	3.017	1030.662	11.07	1017.387	
21/12/2021 05:00	3675600	3.014	1030.907	11.07	1017.142	
21/12/2021 06:00	3679200	3.005	1031.802	11.07	1016.758	
21/12/2021 07:00	3682800	2.998	1032.498	11.07	1016.062	
21/12/2021 08:00	3686400	3.006	1031.674	11.07	1016.375	
21/12/2021 09:00	3690000	3.005	1031.817	11.07	1016.13	
21/12/2021 10:00	3693600	2.997	1032.577	11.07	1016.086	
21/12/2021 11:00	3697200	3.006	1031.712	11.07	1016.337	
21/12/2021 12:00	3700800	3.003	1032.038	11.07	1015.296	
21/12/2021 13:00	3704400	3.002	1032.122	11.07	1014.393	
21/12/2021 14:00	3708000	2.995	1032.753	11.07	1013.456	
21/12/2021 15:00	3711600	2.997	1032.597	11.07	1013.305	
21/12/2021 16:00	3715200	2.999	1032.411	11.07	1013.491	
21/12/2021 17:00	3718800	3.002	1032.064	11.07	1013.019	
21/12/2021 18:00	3722400	3.004	1031.899	11.07	1012.877	

WTP-BH055						
Date and Time	Elapsed Time (Seconds)	Corrected Level Depth To Water (mbgl)	Corrected Pressure (mBar)	Temperature (C)	Barometric Pressure (mBar)	Manual Dip Reading (mbgl)
21/12/2021 19:00	3726000	3.001	1032.243	11.07	1013.147	
21/12/2021 20:00	3729600	3.007	1031.647	11.07	1013.129	
21/12/2021 21:00	3733200	3.003	1031.974	11.07	1012.496	
21/12/2021 22:00	3736800	3.001	1032.164	11.016	1012.083	
21/12/2021 23:00	3740400	2.997	1032.577	11.07	1011.382	
22/12/2021 00:00	3744000	3.001	1032.188	11.07	1010.748	
22/12/2021 01:00	3747600	3.001	1032.183	11.07	1010.242	
22/12/2021 02:00	3751200	3.002	1032.119	11.07	1010.204	
22/12/2021 03:00	3754800	2.994	1032.893	11.07	1009.02	
22/12/2021 04:00	3758400	2.994	1032.879	11.07	1007.706	
22/12/2021 05:00	3762000	2.993	1033.008	11.07	1006.86	
22/12/2021 06:00	3765600	2.999	1032.385	11.123	1006.48	
22/12/2021 07:00	3769200	2.986	1033.683	11.07	1005.061	
22/12/2021 08:00	3772800	2.997	1032.61	11.07	1005.111	
22/12/2021 09:00	3776400	2.994	1032.87	11.07	1004.237	
22/12/2021 10:00	3780000	2.977	1034.528	11.07	1003.5	
22/12/2021 11:00	3783600	2.979	1034.396	11.07	1002.609	
22/12/2021 12:00	3787200	2.985	1033.733	11.07	1002.352	
22/12/2021 13:00	3790800	2.969	1035.293	11.07	1001.099	
22/12/2021 14:00	3794400	2.974	1034.838	11.07	1000.634	
22/12/2021 15:00	3798000	2.978	1034.465	11.07	1000.086	
22/12/2021 16:00	3801600	2.975	1034.78	11.07	999.362	
22/12/2021 17:00	3805200	2.982	1034.099	11.07	999.02	
22/12/2021 18:00	3808800	2.978	1034.452	11.07	998.77	
22/12/2021 19:00	3812400	2.976	1034.695	11.07	998.629	
22/12/2021 20:00	3816000	2.976	1034.676	11.07	998.137	
22/12/2021 21:00	3819600	2.974	1034.862	11.07	997.235	
22/12/2021 22:00	3823200	2.976	1034.622	11.07	997.577	
22/12/2021 23:00	3826800	2.973	1034.96	11.07	996.625	
23/12/2021 00:00	3830400	2.97	1035.206	11.07	996.175	
23/12/2021 01:00	3834000	2.971	1035.124	11.07	995.132	
23/12/2021 02:00	3837600	2.976	1034.649	11.07	994.891	
23/12/2021 03:00	3841200	2.97	1035.272	11.07	993.348	
23/12/2021 04:00	3844800	2.962	1036.016	11.07	992.707	
23/12/2021 05:00	3848400	2.967	1035.571	11.07	991.924	
23/12/2021 06:00	3852000	2.96	1036.207	11.07	991.492	
23/12/2021 07:00	3855600	2.976	1034.633	11.07	992.862	
23/12/2021 08:00	3859200	2.975	1034.746	11.07	994.181	
23/12/2021 09:00	3862800	2.977	1034.584	11.07	994.751	
23/12/2021 10:00	3866400	2.98	1034.214	11.07	995.735	
23/12/2021 11:00	3870000	2.974	1034.842	11.07	995.926	
23/12/2021 12:00	3873600	2.977	1034.518	11.07	996.352	
23/12/2021 13:00	3877200	2.973	1034.976	11.07	995.995	
23/12/2021 14:00	3880800	2.97	1035.198	11.07	995.671	
23/12/2021 15:00	3884400	2.975	1034.721	11.07	995.535	

WTP-BH055						
Date and Time	Elapsed Time (Seconds)	Corrected Level Depth To Water (mbgl)	Corrected Pressure (mBar)	Temperature (C)	Barometric Pressure (mBar)	Manual Dip Reading (mbgl)
23/12/2021 16:00	3888000	2.972	1035.087	11.07	996.089	
23/12/2021 17:00	3891600	2.983	1033.971	11.07	996.899	
23/12/2021 18:00	3895200	2.97	1035.265	11.07	996.525	
23/12/2021 19:00	3898800	2.982	1034.108	11.07	997.171	
23/12/2021 20:00	3902400	2.979	1034.396	11.07	997.19	
23/12/2021 21:00	3906000	2.977	1034.574	11.07	997.114	
23/12/2021 22:00	3909600	2.991	1033.204	11.07	997.359	
23/12/2021 23:00	3913200	2.977	1034.53	11.07	996.135	
24/12/2021 00:00	3916800	2.974	1034.821	11.07	995.742	
24/12/2021 01:00	3920400	2.971	1035.175	11.07	995.388	
24/12/2021 02:00	3924000	2.975	1034.738	11.07	995.314	
24/12/2021 03:00	3927600	2.967	1035.577	11.07	994.27	
24/12/2021 04:00	3931200	2.971	1035.187	11.07	993.433	
24/12/2021 05:00	3934800	2.965	1035.686	11.07	992.525	
24/12/2021 06:00	3938400	2.963	1035.92	11.07	991.575	
24/12/2021 07:00	3942000	2.961	1036.169	11.07	991.02	
24/12/2021 08:00	3945600	2.965	1035.76	11.07	990.815	
24/12/2021 09:00	3949200	2.966	1035.606	11.123	990.681	
24/12/2021 10:00	3952800	2.966	1035.592	11.07	990.062	
24/12/2021 11:00	3956400	2.96	1036.19	11.123	989.994	
24/12/2021 12:00	3960000	2.958	1036.434	11.07	989.936	
24/12/2021 13:00	3963600	2.956	1036.57	11.07	989.596	
24/12/2021 14:00	3967200	2.956	1036.58	11.07	989.79	
24/12/2021 15:00	3970800	2.961	1036.156	11.07	989.703	
24/12/2021 16:00	3974400	2.961	1036.117	11.07	990.253	
24/12/2021 17:00	3978000	2.964	1035.811	11.07	989.946	
24/12/2021 18:00	3981600	2.967	1035.553	11.07	990.204	
24/12/2021 19:00	3985200	2.967	1035.493	11.07	990.468	
24/12/2021 20:00	3988800	2.965	1035.753	11.07	990.413	
24/12/2021 21:00	3992400	2.967	1035.58	11.07	990.074	
24/12/2021 22:00	3996000	2.971	1035.156	11.07	989.885	
24/12/2021 23:00	3999600	2.967	1035.551	11.07	989.285	
25/12/2021 00:00	4003200	2.96	1036.179	11.07	989.476	
25/12/2021 01:00	4006800	2.969	1035.322	11.123	989.431	
25/12/2021 02:00	4010400	2.969	1035.372	11.07	989.26	
25/12/2021 03:00	4014000	2.964	1035.844	11.07	988.481	
25/12/2021 04:00	4017600	2.963	1035.932	11.07	988.189	
25/12/2021 05:00	4021200	2.965	1035.753	11.07	988.06	
25/12/2021 06:00	4024800	2.963	1035.936	11.07	987.776	
25/12/2021 07:00	4028400	2.97	1035.202	11.07	987.999	
25/12/2021 08:00	4032000	2.966	1035.609	11.07	987.591	
25/12/2021 09:00	4035600	2.968	1035.422	11.07	988.699	
25/12/2021 10:00	4039200	2.964	1035.791	11.07	988.33	
25/12/2021 11:00	4042800	2.963	1035.929	11.07	988.294	
25/12/2021 12:00	4046400	2.964	1035.783	11.07	988.235	

WTP-BH055						
Date and Time	Elapsed Time (Seconds)	Corrected Level Depth To Water (mbgl)	Corrected Pressure (mBar)	Temperature (C)	Barometric Pressure (mBar)	Manual Dip Reading (mbgl)
25/12/2021 13:00	4050000	2.958	1036.393	11.07	987.727	
25/12/2021 14:00	4053600	2.958	1036.423	11.07	987.595	
25/12/2021 15:00	4057200	2.956	1036.625	11.07	987.597	
25/12/2021 16:00	4060800	2.958	1036.449	11.07	987.569	
25/12/2021 17:00	4064400	2.96	1036.207	11.123	988.034	
25/12/2021 18:00	4068000	2.956	1036.586	11.07	988.045	
25/12/2021 19:00	4071600	2.965	1035.75	11.07	988.78	
25/12/2021 20:00	4075200	2.962	1036.012	11.07	988.722	
25/12/2021 21:00	4078800	2.968	1035.44	11.07	988.68	
25/12/2021 22:00	4082400	2.96	1036.194	11.123	988.456	
25/12/2021 23:00	4086000	2.968	1035.426	11.07	988.899	
26/12/2021 00:00	4089600	2.964	1035.829	11.123	988.514	
26/12/2021 01:00	4093200	2.964	1035.8	11.07	988.934	
26/12/2021 02:00	4096800	2.97	1035.251	11.07	989.176	
26/12/2021 03:00	4100400	2.958	1036.422	11.07	989.642	
26/12/2021 04:00	4104000	2.967	1035.526	11.07	989.719	
26/12/2021 05:00	4107600	2.959	1036.345	11.07	989.719	
26/12/2021 06:00	4111200	2.967	1035.492	11.07	990.06	
26/12/2021 07:00	4114800	2.969	1035.351	11.07	990.61	
26/12/2021 08:00	4118400	2.971	1035.135	11.07	990.622	
26/12/2021 09:00	4122000	2.966	1035.61	11.07	991.066	
26/12/2021 10:00	4125600	2.967	1035.567	11.07	991.519	
26/12/2021 11:00	4129200	2.971	1035.123	11.07	991.861	
26/12/2021 12:00	4132800	2.963	1035.877	11.07	991.72	
26/12/2021 13:00	4136400	2.96	1036.21	11.07	991.387	
26/12/2021 14:00	4140000	2.966	1035.637	11.07	991.654	
26/12/2021 15:00	4143600	2.958	1036.45	11.07	991.045	
26/12/2021 16:00	4147200	2.965	1035.768	11.07	991.216	
26/12/2021 17:00	4150800	2.963	1035.896	11.07	991.189	
26/12/2021 18:00	4154400	2.962	1036.05	11.123	990.953	
26/12/2021 19:00	4158000	2.957	1036.474	11.07	990.51	
26/12/2021 20:00	4161600	2.967	1035.578	11.07	989.872	
26/12/2021 21:00	4165200	2.96	1036.24	11.07	989.619	
26/12/2021 22:00	4168800	2.959	1036.3	11.07	989.048	
26/12/2021 23:00	4172400	2.963	1035.941	11.07	988.69	
27/12/2021 00:00	4176000	2.961	1036.12	11.07	988.205	
27/12/2021 01:00	4179600	2.955	1036.687	11.07	987.331	
27/12/2021 02:00	4183200	2.947	1037.447	11.07	986.06	
27/12/2021 03:00	4186800	2.95	1037.242	11.07	985.549	
27/12/2021 04:00	4190400	2.952	1037.019	11.07	984.648	
27/12/2021 05:00	4194000	2.951	1037.112	11.07	984.043	
27/12/2021 06:00	4197600	2.947	1037.503	11.123	983.467	
27/12/2021 07:00	4201200	2.94	1038.221	11.07	982.422	
27/12/2021 08:00	4204800	2.945	1037.72	11.07	981.799	
27/12/2021 09:00	4208400	2.947	1037.466	11.07	982.462	

WTP-BH055						
Date and Time	Elapsed Time (Seconds)	Corrected Level Depth To Water (mbgl)	Corrected Pressure (mBar)	Temperature (C)	Barometric Pressure (mBar)	Manual Dip Reading (mbgl)
27/12/2021 10:00	4212000	2.951	1037.12	11.07	981.989	
27/12/2021 11:00	4215600	2.95	1037.177	11.07	981.728	
27/12/2021 12:00	4219200	2.939	1038.26	11.07	980.339	
27/12/2021 13:00	4222800	2.935	1038.687	11.07	979.503	
27/12/2021 14:00	4226400	2.949	1037.292	11.07	979.363	
27/12/2021 15:00	4230000	2.935	1038.642	11.123	978.748	
27/12/2021 16:00	4233600	2.944	1037.747	11.07	980.033	
27/12/2021 17:00	4237200	2.951	1037.083	11.07	980.083	
27/12/2021 18:00	4240800	2.945	1037.714	11.07	980.476	
27/12/2021 19:00	4244400	2.956	1036.564	11.07	981.625	
27/12/2021 20:00	4248000	2.949	1037.268	11.07	981.125	
27/12/2021 21:00	4251600	2.949	1037.323	11.07	981.275	
27/12/2021 22:00	4255200	2.946	1037.612	11.123	981.618	
27/12/2021 23:00	4258800	2.954	1036.796	11.07	982.211	
28/12/2021 00:00	4262400	2.949	1037.276	11.07	981.834	
28/12/2021 01:00	4266000	2.952	1037.03	11.07	981.364	
28/12/2021 02:00	4269600	2.941	1038.072	11.07	980.321	
28/12/2021 03:00	4273200	2.942	1037.975	11.07	980.521	
28/12/2021 04:00	4276800	2.943	1037.84	11.07	980.758	
28/12/2021 05:00	4280400	2.946	1037.595	11.123	981.738	
28/12/2021 06:00	4284000	2.947	1037.47	11.07	982.662	
28/12/2021 07:00	4287600	2.961	1036.126	11.07	984.518	
28/12/2021 08:00	4291200	2.969	1035.374	11.07	987.11	
28/12/2021 09:00	4294800	2.966	1035.599	11.07	989.135	
28/12/2021 10:00	4298400	2.961	1036.089	11.07	990.179	
28/12/2021 11:00	4302000	2.976	1034.672	11.07	991.596	
28/12/2021 12:00	4305600	2.976	1034.615	11.07	992.778	
28/12/2021 13:00	4309200	2.977	1034.566	11.07	993.133	
28/12/2021 14:00	4312800	2.977	1034.549	11.07	993.661	
28/12/2021 15:00	4316400	2.972	1035.016	11.07	994.319	
28/12/2021 16:00	4320000	2.966	1035.587	11.123	994.483	
28/12/2021 17:00	4323600	2.974	1034.84	11.07	995.314	
28/12/2021 18:00	4327200	2.975	1034.71	11.07	995.137	
28/12/2021 19:00	4330800	2.972	1035.032	11.07	994.611	
28/12/2021 20:00	4334400	2.969	1035.369	11.123	994.292	
28/12/2021 21:00	4338000	2.978	1034.481	11.07	994.855	
28/12/2021 22:00	4341600	2.97	1035.281	11.07	993.85	
28/12/2021 23:00	4345200	2.968	1035.467	11.123	993.376	
29/12/2021 00:00	4348800	2.97	1035.276	11.07	992.526	
29/12/2021 01:00	4352400	2.971	1035.169	11.07	992.019	
29/12/2021 02:00	4356000	2.969	1035.383	11.07	990.783	
29/12/2021 03:00	4359600	2.955	1036.663	11.07	989.503	
29/12/2021 04:00	4363200	2.951	1037.106	11.07	987.424	
29/12/2021 05:00	4366800	2.94	1038.16	11.07	985.245	
29/12/2021 06:00	4370400	2.937	1038.469	11.07	984.117	

WTP-BH055						
Date and Time	Elapsed Time (Seconds)	Corrected Level Depth To Water (mbgl)	Corrected Pressure (mBar)	Temperature (C)	Barometric Pressure (mBar)	Manual Dip Reading (mbgl)
29/12/2021 07:00	4374000	2.948	1037.368	11.07	985.014	
29/12/2021 08:00	4377600	2.95	1037.212	11.07	986.806	
29/12/2021 09:00	4381200	2.955	1036.681	11.07	988.769	
29/12/2021 10:00	4384800	2.967	1035.573	11.123	991.02	
29/12/2021 11:00	4388400	2.97	1035.287	11.07	992.412	
29/12/2021 12:00	4392000	2.964	1035.812	11.07	993.32	
29/12/2021 13:00	4395600	2.97	1035.212	11.07	994.124	
29/12/2021 14:00	4399200	2.971	1035.102	11.123	994.252	
29/12/2021 15:00	4402800	2.965	1035.691	11.07	993.849	
29/12/2021 16:00	4406400	2.966	1035.641	11.07	994.308	
29/12/2021 17:00	4410000	2.975	1034.776	11.07	994.56	
29/12/2021 18:00	4413600	2.967	1035.528	11.123	994.44	
29/12/2021 19:00	4417200	2.976	1034.658	11.07	994.882	
29/12/2021 20:00	4420800	2.968	1035.415	11.123	994.041	
29/12/2021 21:00	4424400	2.969	1035.309	11.123	994.249	
29/12/2021 22:00	4428000	2.976	1034.636	11.123	995.025	
29/12/2021 23:00	4431600	2.978	1034.438	11.07	994.693	
30/12/2021 00:00	4435200	2.976	1034.62	11.07	995.022	
30/12/2021 01:00	4438800	2.976	1034.611	11.07	995.032	
30/12/2021 02:00	4442400	2.982	1034.089	11.07	995.962	
30/12/2021 03:00	4446000	2.97	1035.275	11.123	996.022	
30/12/2021 04:00	4449600	2.969	1035.362	11.07	997.144	
30/12/2021 05:00	4453200	2.975	1034.793	11.07	997.816	
30/12/2021 06:00	4456800	2.971	1035.153	11.07	997.455	
30/12/2021 07:00	4460400	2.973	1034.903	11.07	997.706	
30/12/2021 08:00	4464000	2.977	1034.591	11.07	998.018	
30/12/2021 09:00	4467600	2.982	1034.053	11.07	999.373	
30/12/2021 10:00	4471200	2.984	1033.896	11.07	999.633	
30/12/2021 11:00	4474800	2.981	1034.193	11.07	999.642	
30/12/2021 12:00	4478400	2.973	1034.906	11.07	998.929	
30/12/2021 13:00	4482000	2.985	1033.797	11.123	999.75	
30/12/2021 14:00	4485600	2.968	1035.437	11.07	998.296	
30/12/2021 15:00	4489200	2.979	1034.393	11.123	998.847	
30/12/2021 16:00	4492800	2.967	1035.541	11.07	997.885	
30/12/2021 17:00	4496400	2.966	1035.63	11.07	997.796	
30/12/2021 18:00	4500000	2.979	1034.311	11.07	998.4	
30/12/2021 19:00	4503600	2.97	1035.206	11.07	997.197	
30/12/2021 20:00	4507200	2.974	1034.814	11.123	997.505	
30/12/2021 21:00	4510800	2.963	1035.941	11.123	996.583	
30/12/2021 22:00	4514400	2.973	1034.967	11.07	996.823	
30/12/2021 23:00	4518000	2.97	1035.203	11.123	996.402	
31/12/2021 00:00	4521600	2.964	1035.847	11.07	995.841	
31/12/2021 01:00	4525200	2.967	1035.561	11.07	996.331	
31/12/2021 02:00	4528800	2.973	1034.967	11.07	996.823	
31/12/2021 03:00	4532400	2.972	1035.025	11.07	996.662	

WTP-BH055						
Date and Time	Elapsed Time (Seconds)	Corrected Level Depth To Water (mbgl)	Corrected Pressure (mBar)	Temperature (C)	Barometric Pressure (mBar)	Manual Dip Reading (mbgl)
31/12/2021 04:00	4536000	2.974	1034.847	11.07	996.943	
31/12/2021 05:00	4539600	2.963	1035.878	11.07	997.344	
31/12/2021 06:00	4543200	2.972	1035.03	11.123	998.517	
31/12/2021 07:00	4546800	2.965	1035.707	11.07	999.049	
31/12/2021 08:00	4550400	2.969	1035.354	11.07	1000.833	
31/12/2021 09:00	4554000	2.98	1034.229	11.07	1001.856	
31/12/2021 10:00	4557600	2.978	1034.5	11.123	1002.217	
31/12/2021 11:00	4561200	2.987	1033.541	11.123	1003.688	
31/12/2021 12:00	4564800	2.984	1033.884	11.07	1003.939	
31/12/2021 13:00	4568400	2.985	1033.765	11.07	1004.263	
31/12/2021 14:00	4572000	2.987	1033.547	11.123	1004.704	
31/12/2021 15:00	4575600	2.986	1033.687	11.07	1004.341	
31/12/2021 16:00	4579200	2.981	1034.156	11.07	1004.28	
31/12/2021 17:00	4582800	2.988	1033.47	11.07	1003.638	
31/12/2021 18:00	4586400	2.984	1033.887	11.07	1003.016	
31/12/2021 19:00	4590000	2.984	1033.91	11.123	1003.217	
31/12/2021 20:00	4593600	2.981	1034.145	11.07	1002.144	
31/12/2021 21:00	4597200	2.979	1034.321	11.07	1001.252	
31/12/2021 22:00	4600800	2.977	1034.555	11.123	1000.219	
31/12/2021 23:00	4604400	2.971	1035.13	11.123	999.338	
01/01/2022 00:00	4608000	2.981	1034.176	11.07	999.148	
01/01/2022 01:00	4611600	2.969	1035.347	11.07	996.954	
01/01/2022 02:00	4615200	2.963	1035.954	11.123	995.752	
01/01/2022 03:00	4618800	2.961	1036.119	11.123	994.258	
01/01/2022 04:00	4622400	2.961	1036.12	11.123	993.847	
01/01/2022 05:00	4626000	2.962	1036.056	11.07	993.587	
01/01/2022 06:00	4629600	2.967	1035.558	11.123	995.33	
01/01/2022 07:00	4633200	2.964	1035.849	11.123	996.573	
01/01/2022 08:00	4636800	2.967	1035.51	11.123	997.219	
01/01/2022 09:00	4640400	2.971	1035.14	11.07	998.593	
01/01/2022 10:00	4644000	2.972	1035.046	11.07	998.994	
01/01/2022 11:00	4647600	2.969	1035.377	11.123	999.602	
01/01/2022 12:00	4651200	2.969	1035.326	11.07	999.328	
01/01/2022 13:00	4654800	2.977	1034.588	11.123	999.368	
01/01/2022 14:00	4658400	2.972	1035.017	11.07	998.716	
01/01/2022 15:00	4662000	2.978	1034.498	11.07	999.338	
01/01/2022 16:00	4665600	2.975	1034.702	11.123	999.97	
01/01/2022 17:00	4669200	2.974	1034.835	11.07	1000.228	
01/01/2022 18:00	4672800	2.974	1034.893	11.07	1000.578	
01/01/2022 19:00	4676400	2.968	1035.459	11.123	1000.44	
01/01/2022 20:00	4680000	2.974	1034.87	11.123	1000.723	
01/01/2022 21:00	4683600	2.968	1035.47	11.123	1000.531	
01/01/2022 22:00	4687200	2.975	1034.749	11.07	1000.006	
01/01/2022 23:00	4690800	2.974	1034.818	11.07	1000.04	
02/01/2022 00:00	4694400	2.973	1034.933	11.07	999.516	

WTP-BH055						
Date and Time	Elapsed Time (Seconds)	Corrected Level Depth To Water (mbgl)	Corrected Pressure (mBar)	Temperature (C)	Barometric Pressure (mBar)	Manual Dip Reading (mbgl)
02/01/2022 01:00	4698000	2.969	1035.384	11.123	998.776	
02/01/2022 02:00	4701600	2.969	1035.383	11.07	998.145	
02/01/2022 03:00	4705200	2.971	1035.144	11.07	998.18	
02/01/2022 04:00	4708800	2.964	1035.782	11.123	997.765	
02/01/2022 05:00	4712400	2.968	1035.469	11.07	997.65	
02/01/2022 06:00	4716000	2.967	1035.556	11.123	997.071	
02/01/2022 07:00	4719600	2.962	1035.991	11.07	997.128	
02/01/2022 08:00	4723200	2.958	1036.454	11.07	996.256	
02/01/2022 09:00	4726800	2.959	1036.321	11.123	997.328	
02/01/2022 10:00	4730400	2.955	1036.666	11.123	997.085	
02/01/2022 11:00	4734000	2.966	1035.584	11.07	997.126	
02/01/2022 12:00	4737600	2.955	1036.667	11.123	996.471	
02/01/2022 13:00	4741200	2.956	1036.585	11.123	996.554	
02/01/2022 14:00	4744800	2.96	1036.211	11.123	996.825	
02/01/2022 15:00	4748400	2.961	1036.076	11.123	996.96	
02/01/2022 16:00	4752000	2.965	1035.764	11.07	997.56	
02/01/2022 17:00	4755600	2.958	1036.383	11.07	997.861	
02/01/2022 18:00	4759200	2.962	1035.999	11.07	998.041	
02/01/2022 19:00	4762800	2.959	1036.277	11.123	998.395	
02/01/2022 20:00	4766400	2.971	1035.185	11.07	999.059	
02/01/2022 21:00	4770000	2.968	1035.449	11.123	999.223	
02/01/2022 22:00	4773600	2.97	1035.279	11.07	999.681	
02/01/2022 23:00	4777200	2.968	1035.451	11.123	999.323	
03/01/2022 00:00	4780800	2.965	1035.692	11.123	999.695	
03/01/2022 01:00	4784400	2.971	1035.159	11.123	999.411	
03/01/2022 02:00	4788000	2.973	1034.902	11.123	999.668	
03/01/2022 03:00	4791600	2.967	1035.561	11.123	999.111	
03/01/2022 04:00	4795200	2.966	1035.634	11.07	998.917	
03/01/2022 05:00	4798800	2.965	1035.762	11.07	998.073	
03/01/2022 06:00	4802400	2.965	1035.696	11.123	998.26	
03/01/2022 07:00	4806000	2.965	1035.719	11.123	997.93	
03/01/2022 08:00	4809600	2.954	1036.771	11.07	997.472	
03/01/2022 09:00	4813200	2.957	1036.497	11.123	998.073	
03/01/2022 10:00	4816800	2.959	1036.364	11.07	997.88	
03/01/2022 11:00	4820400	2.949	1037.306	11.123	997.672	
03/01/2022 12:00	4824000	2.947	1037.521	11.123	997.355	
03/01/2022 13:00	4827600	2.955	1036.735	11.07	996.794	
03/01/2022 14:00	4831200	2.952	1037.029	11.123	996.109	
03/01/2022 15:00	4834800	2.947	1037.488	11.123	995.241	
03/01/2022 16:00	4838400	2.946	1037.605	11.123	993.999	
03/01/2022 17:00	4842000	2.944	1037.835	11.07	993.444	
03/01/2022 18:00	4845600	2.948	1037.424	11.07	992.628	
03/01/2022 19:00	4849200	2.945	1037.733	11.123	993.155	
03/01/2022 20:00	4852800	2.952	1037.049	11.07	994.844	
03/01/2022 21:00	4856400	2.952	1037.046	11.123	997.32	

WTP-BH055						
Date and Time	Elapsed Time (Seconds)	Corrected Level Depth To Water (mbgl)	Corrected Pressure (mBar)	Temperature (C)	Barometric Pressure (mBar)	Manual Dip Reading (mbgl)
03/01/2022 22:00	4860000	2.967	1035.579	11.123	998.889	
03/01/2022 23:00	4863600	2.969	1035.321	11.123	999.862	
04/01/2022 00:00	4867200	2.973	1034.969	11.07	1000.707	
04/01/2022 01:00	4870800	2.975	1034.757	11.07	1001.328	
04/01/2022 02:00	4874400	2.963	1035.919	11.123	1001.208	
04/01/2022 03:00	4878000	2.975	1034.786	11.123	1002.136	
04/01/2022 04:00	4881600	2.97	1035.204	11.123	1002.229	
04/01/2022 05:00	4885200	2.974	1034.814	11.07	1003.622	
04/01/2022 06:00	4888800	2.98	1034.235	11.123	1004.016	
04/01/2022 07:00	4892400	2.982	1034.062	11.123	1004.7	
04/01/2022 08:00	4896000	2.973	1034.937	11.123	1004.951	
04/01/2022 09:00	4899600	2.975	1034.703	11.07	1006.392	
04/01/2022 10:00	4903200	2.974	1034.851	11.07	1006.858	
04/01/2022 11:00	4906800	2.967	1035.574	11.123	1007.074	
04/01/2022 12:00	4910400	2.965	1035.718	11.123	1007.543	
04/01/2022 13:00	4914000	2.978	1034.504	11.07	1008.125	
04/01/2022 14:00	4917600	2.972	1035.04	11.07	1008.101	
04/01/2022 15:00	4921200	2.974	1034.848	11.123	1007.902	
04/01/2022 16:00	4924800	2.977	1034.512	11.123	1008.443	
04/01/2022 17:00	4928400	2.981	1034.124	11.07	1008.506	
04/01/2022 18:00	4932000	2.978	1034.443	11.123	1009.024	
04/01/2022 19:00	4935600	2.979	1034.395	11.123	1009.275	
04/01/2022 20:00	4939200	2.982	1034.061	11.07	1010.103	
04/01/2022 21:00	4942800	2.979	1034.391	11.123	1010.2	
04/01/2022 22:00	4946400	2.979	1034.313	11.07	1010.669	
04/01/2022 23:00	4950000	2.982	1034.031	11.123	1010.867	
05/01/2022 00:00	4953600	2.982	1034.078	11.123	1010.922	
05/01/2022 01:00	4957200	2.985	1033.753	11.07	1010.717	
05/01/2022 02:00	4960800	2.979	1034.403	11.123	1010.393	
05/01/2022 03:00	4964400	2.988	1033.521	11.123	1011.479	
05/01/2022 04:00	4968000	2.985	1033.756	11.07	1011.634	
05/01/2022 05:00	4971600	2.988	1033.524	11.123	1011.987	
05/01/2022 06:00	4975200	2.983	1033.948	11.123	1012.382	
05/01/2022 07:00	4978800	2.989	1033.352	11.123	1013.08	
05/01/2022 08:00	4982400	2.986	1033.667	11.123	1013.48	
05/01/2022 09:00	4986000	2.992	1033.083	11.123	1014.78	
05/01/2022 10:00	4989600	2.992	1033.131	11.123	1015.039	
05/01/2022 11:00	4993200	2.986	1033.67	11.123	1015.523	
05/01/2022 12:00	4996800	2.979	1034.397	11.123	1015.717	
05/01/2022 13:00	5000400	2.984	1033.827	11.07	1015.756	
05/01/2022 14:00	5004000	2.974	1034.865	11.123	1015.248	
05/01/2022 15:00	5007600	2.977	1034.592	11.123	1015.418	
05/01/2022 16:00	5011200	2.972	1035.008	11.123	1015.514	
05/01/2022 17:00	5014800	2.988	1033.507	11.07	1015.973	
05/01/2022 18:00	5018400	2.989	1033.389	11.123	1016.212	

WTP-BH055						
Date and Time	Elapsed Time (Seconds)	Corrected Level Depth To Water (mbgl)	Corrected Pressure (mBar)	Temperature (C)	Barometric Pressure (mBar)	Manual Dip Reading (mbgl)
05/01/2022 19:00	5022000	2.981	1034.172	11.123	1015.839	
05/01/2022 20:00	5025600	2.987	1033.569	11.123	1015.828	
05/01/2022 21:00	5029200	2.982	1034.07	11.123	1015.123	
05/01/2022 22:00	5032800	2.974	1034.821	11.123	1014.269	
05/01/2022 23:00	5036400	2.98	1034.288	11.123	1013.473	
06/01/2022 00:00	5040000	2.973	1034.991	11.123	1011.748	
06/01/2022 01:00	5043600	2.967	1035.524	11.123	1009.987	
06/01/2022 02:00	5047200	2.974	1034.845	11.07	1009.421	
06/01/2022 03:00	5050800	2.967	1035.493	11.123	1007.667	
06/01/2022 04:00	5054400	2.956	1036.608	11.123	1005.12	
06/01/2022 05:00	5058000	2.967	1035.52	11.123	1004.367	
06/01/2022 06:00	5061600	2.946	1037.556	11.123	1001.717	
06/01/2022 07:00	5065200	2.945	1037.7	11.123	1000.04	
06/01/2022 08:00	5068800	2.944	1037.801	11.123	998.507	
06/01/2022 09:00	5072400	2.945	1037.661	11.123	999.261	
06/01/2022 10:00	5076000	2.943	1037.879	11.123	998.94	
06/01/2022 11:00	5079600	2.944	1037.788	11.07	998.91	
06/01/2022 12:00	5083200	2.952	1036.985	11.123	999.527	
06/01/2022 13:00	5086800	2.946	1037.639	11.123	999.589	
06/01/2022 14:00	5090400	2.951	1037.099	11.123	999.925	
06/01/2022 15:00	5094000	2.945	1037.736	11.123	1000.515	
06/01/2022 16:00	5097600	2.948	1037.351	11.123	1000.184	
06/01/2022 17:00	5101200	2.949	1037.279	11.07	1000.544	
06/01/2022 18:00	5104800	2.948	1037.4	11.123	1001.158	
06/01/2022 19:00	5108400	2.957	1036.501	11.123	1001.136	
06/01/2022 20:00	5112000	2.958	1036.398	11.123	1001.546	
06/01/2022 21:00	5115600	2.956	1036.608	11.123	1001.439	
06/01/2022 22:00	5119200	2.951	1037.103	11.123	1002.375	
06/01/2022 23:00	5122800	2.956	1036.611	11.123	1002.355	
07/01/2022 00:00	5126400	2.965	1035.75	11.123	1002.705	
07/01/2022 01:00	5130000	2.958	1036.373	11.123	1002.696	
07/01/2022 02:00	5133600	2.953	1036.925	11.123	1002.246	
07/01/2022 03:00	5137200	2.964	1035.785	11.123	1003.591	
07/01/2022 04:00	5140800	2.961	1036.087	11.123	1003.494	
07/01/2022 05:00	5144400	2.963	1035.896	11.123	1003.685	
07/01/2022 06:00	5148000	2.962	1036	11.07	1004.277	
07/01/2022 07:00	5151600	2.957	1036.465	11.123	1003.627	
07/01/2022 08:00	5155200	2.964	1035.847	11.123	1003.938	
07/01/2022 09:00	5158800	2.961	1036.074	11.07	1004.306	
07/01/2022 10:00	5162400	2.952	1036.971	11.123	1003.837	
07/01/2022 11:00	5166000	2.958	1036.383	11.123	1003.913	
07/01/2022 12:00	5169600	2.948	1037.365	11.123	1004.669	
07/01/2022 13:00	5173200	2.961	1036.169	11.07	1006.256	
07/01/2022 14:00	5176800	2.954	1036.846	11.123	1006.212	
07/01/2022 15:00	5180400	2.959	1036.313	11.123	1006.642	

WTP-BH055						
Date and Time	Elapsed Time (Seconds)	Corrected Level Depth To Water (mbgl)	Corrected Pressure (mBar)	Temperature (C)	Barometric Pressure (mBar)	Manual Dip Reading (mbgl)
07/01/2022 16:00	5184000	2.958	1036.428	11.123	1006.936	
07/01/2022 17:00	5187600	2.959	1036.279	11.123	1007.596	
07/01/2022 18:00	5191200	2.962	1035.991	11.123	1007.68	
07/01/2022 19:00	5194800	2.962	1035.981	11.123	1007.485	
07/01/2022 20:00	5198400	2.953	1036.906	11.123	1006.867	
07/01/2022 21:00	5202000	2.956	1036.565	11.123	1006.595	
07/01/2022 22:00	5205600	2.945	1037.671	11.123	1004.978	
07/01/2022 23:00	5209200	2.946	1037.565	11.123	1003.55	
08/01/2022 00:00	5212800	2.942	1038.003	11.123	1002.498	
08/01/2022 01:00	5216400	2.937	1038.458	11.123	1000.509	
08/01/2022 02:00	5220000	2.926	1039.585	11.123	998.053	
08/01/2022 03:00	5223600	2.927	1039.47	11.123	996.736	
08/01/2022 04:00	5227200	2.925	1039.638	11.123	995.033	
08/01/2022 05:00	5230800	2.92	1040.169	11.123	994.299	
08/01/2022 06:00	5234400	2.925	1039.661	11.123	992.659	
08/01/2022 07:00	5238000	2.919	1040.193	11.123	992.536	
08/01/2022 08:00	5241600	2.918	1040.295	11.123	992.332	
08/01/2022 09:00	5245200	2.914	1040.743	11.123	992.292	
08/01/2022 10:00	5248800	2.917	1040.482	11.123	992.247	
08/01/2022 11:00	5252400	2.918	1040.293	11.123	992.436	
08/01/2022 12:00	5256000	2.918	1040.288	11.123	992.441	
08/01/2022 13:00	5259600	2.921	1040.047	11.123	992.58	
08/01/2022 14:00	5263200	2.918	1040.309	11.07	992.504	
08/01/2022 15:00	5266800	2.919	1040.222	11.123	993.019	
08/01/2022 16:00	5270400	2.923	1039.887	11.123	993.558	
08/01/2022 17:00	5274000	2.931	1039.079	11.07	994.552	
08/01/2022 18:00	5277600	2.933	1038.85	11.123	994.901	
08/01/2022 19:00	5281200	2.926	1039.521	11.123	994.947	
08/01/2022 20:00	5284800	2.929	1039.222	11.123	994.939	
08/01/2022 21:00	5288400	2.93	1039.18	11.07	995.576	
08/01/2022 22:00	5292000	2.929	1039.238	11.123	994.718	
08/01/2022 23:00	5295600	2.934	1038.719	11.123	995.749	
09/01/2022 00:00	5299200	2.932	1038.931	11.123	995.945	
09/01/2022 01:00	5302800	2.933	1038.839	11.123	996.241	
09/01/2022 02:00	5306400	2.928	1039.359	11.123	996.131	
09/01/2022 03:00	5310000	2.926	1039.539	11.07	996.034	
09/01/2022 04:00	5313600	2.928	1039.337	11.07	996.441	
09/01/2022 05:00	5317200	2.938	1038.328	11.123	996.753	
09/01/2022 06:00	5320800	2.941	1038.063	11.123	997.222	
09/01/2022 07:00	5324400	2.928	1039.314	11.123	996.585	
09/01/2022 08:00	5328000	2.933	1038.908	11.123	997.093	
09/01/2022 09:00	5331600	2.935	1038.7	11.123	997.506	
09/01/2022 10:00	5335200	2.937	1038.466	11.123	997.433	
09/01/2022 11:00	5338800	2.926	1039.526	11.123	997.497	
09/01/2022 12:00	5342400	2.929	1039.304	11.123	997.106	

WTP-BH055						
Date and Time	Elapsed Time (Seconds)	Corrected Level Depth To Water (mbgl)	Corrected Pressure (mBar)	Temperature (C)	Barometric Pressure (mBar)	Manual Dip Reading (mbgl)
09/01/2022 13:00	5346000	2.93	1039.145	11.123	997.675	
09/01/2022 14:00	5349600	2.929	1039.233	11.123	997.689	
09/01/2022 15:00	5353200	2.936	1038.573	11.123	998.246	
09/01/2022 16:00	5356800	2.939	1038.293	11.123	998.833	
09/01/2022 17:00	5360400	2.935	1038.693	11.123	999.251	
09/01/2022 18:00	5364000	2.93	1039.119	11.123	999.745	
09/01/2022 19:00	5367600	2.933	1038.875	11.123	999.99	
09/01/2022 20:00	5371200	2.939	1038.266	11.07	1000.477	
09/01/2022 21:00	5374800	2.935	1038.667	11.123	1000.709	
09/01/2022 22:00	5378400	2.946	1037.589	11.123	1001.991	
09/01/2022 23:00	5382000	2.935	1038.694	11.123	1002.011	
10/01/2022 00:00	5385600	2.94	1038.208	11.07	1002.581	
10/01/2022 01:00	5389200	2.947	1037.519	11.123	1003.596	
10/01/2022 02:00	5392800	2.935	1038.633	11.07	1002.871	
10/01/2022 03:00	5396400	2.934	1038.749	11.123	1003.388	
10/01/2022 04:00	5400000	2.94	1038.196	11.123	1003.737	
10/01/2022 05:00	5403600	2.94	1038.131	11.123	1003.904	
10/01/2022 06:00	5407200	2.936	1038.523	11.123	1004.33	
10/01/2022 07:00	5410800	2.942	1038.015	11.123	1005.349	
10/01/2022 08:00	5414400	2.936	1038.576	11.123	1005.299	
10/01/2022 09:00	5418000	2.94	1038.14	11.123	1006.042	
10/01/2022 10:00	5421600	2.944	1037.775	11.123	1007.021	
10/01/2022 11:00	5425200	2.941	1038.079	11.123	1007.023	
10/01/2022 12:00	5428800	2.94	1038.171	11.123	1007.238	
10/01/2022 13:00	5432400	2.938	1038.405	11.123	1007.516	
10/01/2022 14:00	5436000	2.944	1037.836	11.123	1008.187	
10/01/2022 15:00	5439600	2.944	1037.824	11.123	1009.017	
10/01/2022 16:00	5443200	2.94	1038.153	11.123	1010.323	
10/01/2022 17:00	5446800	2.939	1038.243	11.07	1011.544	
10/01/2022 18:00	5450400	2.956	1036.589	11.123	1013.319	
10/01/2022 19:00	5454000	2.944	1037.818	11.123	1014.136	
10/01/2022 20:00	5457600	2.95	1037.228	11.123	1014.726	
10/01/2022 21:00	5461200	2.958	1036.377	11.123	1016.293	
10/01/2022 22:00	5464800	2.964	1035.833	11.123	1017.245	
10/01/2022 23:00	5468400	2.96	1036.238	11.123	1018.067	
11/01/2022 00:00	5472000	2.958	1036.419	11.123	1018.807	
11/01/2022 01:00	5475600	2.962	1035.993	11.123	1019.744	
11/01/2022 02:00	5479200	2.956	1036.594	11.123	1020.064	
11/01/2022 03:00	5482800	2.96	1036.256	11.123	1020.606	
11/01/2022 04:00	5486400	2.963	1035.943	11.123	1021.737	
11/01/2022 05:00	5490000	2.959	1036.34	11.123	1021.749	
11/01/2022 06:00	5493600	2.963	1035.897	11.07	1022.787	
11/01/2022 07:00	5497200	2.961	1036.112	11.123	1023.409	
11/01/2022 08:00	5500800	2.969	1035.342	11.123	1024.383	
11/01/2022 09:00	5504400	2.974	1034.86	11.123	1025.377	

WTP-BH055						
Date and Time	Elapsed Time (Seconds)	Corrected Level Depth To Water (mbgl)	Corrected Pressure (mBar)	Temperature (C)	Barometric Pressure (mBar)	Manual Dip Reading (mbgl)
11/01/2022 10:00	5508000	2.976	1034.695	11.123	1026.462	
11/01/2022 11:00	5511600	2.978	1034.431	11.123	1027.544	
11/01/2022 12:00	5515200	2.966	1035.589	11.123	1027.306	
11/01/2022 13:00	5518800	2.972	1035.012	11.123	1027.577	
11/01/2022 14:00	5522400	2.964	1035.813	11.123	1027.593	
11/01/2022 15:00	5526000	2.966	1035.626	11.123	1027.985	
11/01/2022 16:00	5529600	2.972	1035.069	11.123	1028.645	
11/01/2022 17:00	5533200	2.97	1035.257	11.123	1029.275	
11/01/2022 18:00	5536800	2.977	1034.549	11.123	1030.392	
11/01/2022 19:00	5540400	2.977	1034.598	11.123	1031.058	
11/01/2022 20:00	5544000	2.986	1033.696	11.123	1031.858	
11/01/2022 21:00	5547600	2.979	1034.312	11.123	1032.981	
11/01/2022 22:00	5551200	2.984	1033.824	11.123	1033.06	
11/01/2022 23:00	5554800	2.982	1034.018	11.123	1033.99	
12/01/2022 00:00	5558400	2.977	1034.548	11.123	1033.87	
12/01/2022 01:00	5562000	2.975	1034.754	11.07	1034.155	
12/01/2022 02:00	5565600	2.983	1033.968	11.123	1034.244	
12/01/2022 03:00	5569200	2.978	1034.432	11.07	1035.091	
12/01/2022 04:00	5572800	2.982	1034.046	11.123	1035.087	
12/01/2022 05:00	5576400	2.976	1034.607	11.07	1035.734	
12/01/2022 06:00	5580000	2.98	1034.278	11.123	1035.98	
12/01/2022 07:00	5583600	2.981	1034.134	11.123	1036.737	
12/01/2022 08:00	5587200	2.982	1034.083	11.123	1036.687	
12/01/2022 09:00	5590800	2.98	1034.298	11.123	1037.391	
12/01/2022 10:00	5594400	2.979	1034.391	11.123	1037.503	
12/01/2022 11:00	5598000	2.982	1034.038	11.123	1037.651	
12/01/2022 12:00	5601600	2.973	1034.937	11.123	1037.059	
12/01/2022 13:00	5605200	2.973	1034.906	11.123	1036.783	
12/01/2022 14:00	5608800	2.971	1035.101	11.07	1036.262	
12/01/2022 15:00	5612400	2.969	1035.309	11.123	1035.869	
12/01/2022 16:00	5616000	2.969	1035.331	11.123	1035.847	
12/01/2022 17:00	5619600	2.968	1035.423	11.123	1036.164	
12/01/2022 18:00	5623200	2.98	1034.232	11.123	1036.843	
12/01/2022 19:00	5626800	2.976	1034.651	11.123	1036.629	
12/01/2022 20:00	5630400	2.976	1034.694	11.123	1036.995	
12/01/2022 21:00	5634000	2.984	1033.895	11.123	1037.181	
12/01/2022 22:00	5637600	2.976	1034.635	11.123	1037.361	
12/01/2022 23:00	5641200	2.977	1034.588	11.123	1036.897	
13/01/2022 00:00	5644800	2.975	1034.759	11.123	1037.339	
13/01/2022 01:00	5648400	2.977	1034.556	11.123	1037.133	
13/01/2022 02:00	5652000	2.975	1034.712	11.123	1036.977	
13/01/2022 03:00	5655600	2.983	1033.953	11.123	1037.327	
13/01/2022 04:00	5659200	2.967	1035.573	11.123	1036.627	
13/01/2022 05:00	5662800	2.97	1035.205	11.123	1036.689	
13/01/2022 06:00	5666400	2.968	1035.483	11.123	1035.797	

WTP-BH055						
Date and Time	Elapsed Time (Seconds)	Corrected Level Depth To Water (mbgl)	Corrected Pressure (mBar)	Temperature (C)	Barometric Pressure (mBar)	Manual Dip Reading (mbgl)
13/01/2022 07:00	5670000	2.968	1035.43	11.123	1036.157	
13/01/2022 08:00	5673600	2.961	1036.084	11.123	1036.117	
13/01/2022 09:00	5677200	2.967	1035.515	11.123	1036.175	
13/01/2022 10:00	5680800	2.967	1035.491	11.07	1036.69	
13/01/2022 11:00	5684400	2.961	1036.17	11.123	1036.235	
13/01/2022 12:00	5688000	2.963	1035.883	11.123	1035.602	
13/01/2022 13:00	5691600	2.968	1035.45	11.123	1035.83	
13/01/2022 14:00	5695200	2.967	1035.527	11.123	1035.344	
13/01/2022 15:00	5698800	2.969	1035.366	11.123	1035.097	
13/01/2022 16:00	5702400	2.963	1035.884	11.07	1034.866	
13/01/2022 17:00	5706000	2.961	1036.163	11.123	1034.402	
13/01/2022 18:00	5709600	2.95	1037.247	11.123	1033.726	
13/01/2022 19:00	5713200	2.954	1036.79	11.07	1033.654	
13/01/2022 20:00	5716800	2.96	1036.251	11.123	1033.905	
13/01/2022 21:00	5720400	2.962	1036.039	11.123	1033.81	
13/01/2022 22:00	5724000	2.957	1036.537	11.123	1033.721	
13/01/2022 23:00	5727600	2.967	1035.576	11.123	1033.966	
14/01/2022 00:00	5731200	2.958	1036.377	11.123	1033.369	
14/01/2022 01:00	5734800	2.96	1036.184	11.123	1033.052	
14/01/2022 02:00	5738400	2.962	1036.031	11.123	1032.489	
14/01/2022 03:00	5742000	2.951	1037.071	11.123	1032.267	
14/01/2022 04:00	5745600	2.951	1037.115	11.123	1031.609	
14/01/2022 05:00	5749200	2.95	1037.175	11.123	1031.243	
14/01/2022 06:00	5752800	2.953	1036.874	11.123	1031.032	
14/01/2022 07:00	5756400	2.95	1037.228	11.123	1031.087	
14/01/2022 08:00	5760000	2.948	1037.443	11.123	1031.383	
14/01/2022 09:00	5763600	2.94	1038.175	11.07	1030.836	
14/01/2022 10:00	5767200	2.948	1037.401	11.123	1030.811	
14/01/2022 11:00	5770800	2.942	1037.94	11.123	1030.068	
14/01/2022 12:00	5774400	2.944	1037.785	11.123	1029.712	
14/01/2022 13:00	5778000	2.941	1038.058	11.123	1029.03	
14/01/2022 14:00	5781600	2.941	1038.122	11.123	1028.352	
14/01/2022 15:00	5785200	2.941	1038.102	11.123	1027.248	
14/01/2022 16:00	5788800	2.935	1038.717	11.123	1026.735	
14/01/2022 17:00	5792400	2.936	1038.592	11.123	1025.632	
14/01/2022 18:00	5796000	2.936	1038.588	11.123	1025.944	
14/01/2022 19:00	5799600	2.936	1038.577	11.123	1025.75	
14/01/2022 20:00	5803200	2.941	1038.102	11.123	1024.998	
14/01/2022 21:00	5806800	2.941	1038.037	11.123	1024.858	
14/01/2022 22:00	5810400	2.943	1037.909	11.123	1024.066	
14/01/2022 23:00	5814000	2.936	1038.573	11.123	1023.198	
15/01/2022 00:00	5817600	2.929	1039.252	11.123	1022.416	
15/01/2022 01:00	5821200	2.929	1039.288	11.123	1021.358	
15/01/2022 02:00	5824800	2.929	1039.243	11.123	1020.789	
15/01/2022 03:00	5828400	2.933	1038.911	11.123	1020.405	

WTP-BH055						
Date and Time	Elapsed Time (Seconds)	Corrected Level Depth To Water (mbgl)	Corrected Pressure (mBar)	Temperature (C)	Barometric Pressure (mBar)	Manual Dip Reading (mbgl)
15/01/2022 04:00	5832000	2.927	1039.419	11.123	1019.079	
15/01/2022 05:00	5835600	2.922	1039.973	11.123	1018.628	
15/01/2022 06:00	5839200	2.917	1040.425	11.123	1018.482	
15/01/2022 07:00	5842800	2.922	1039.966	11.123	1018.532	
15/01/2022 08:00	5846400	2.924	1039.75	11.123	1018.236	
15/01/2022 09:00	5850000	2.918	1040.293	11.123	1017.489	
15/01/2022 10:00	5853600	2.921	1040.071	11.123	1017.609	
15/01/2022 11:00	5857200	2.917	1040.399	11.123	1016.975	
15/01/2022 12:00	5860800	2.916	1040.532	11.123	1016.944	
15/01/2022 13:00	5864400	2.908	1041.312	11.123	1016.267	
15/01/2022 14:00	5868000	2.92	1040.161	11.123	1015.679	
15/01/2022 15:00	5871600	2.917	1040.443	11.07	1015.275	
15/01/2022 16:00	5875200	2.913	1040.858	11.123	1015.288	
15/01/2022 17:00	5878800	2.92	1040.094	11.123	1015.234	
15/01/2022 18:00	5882400	2.919	1040.2	11.07	1015.314	
15/01/2022 19:00	5886000	2.919	1040.205	11.123	1015.635	
15/01/2022 20:00	5889600	2.919	1040.195	11.123	1015.338	
15/01/2022 21:00	5893200	2.916	1040.531	11.123	1015.411	
15/01/2022 22:00	5896800	2.916	1040.52	11.123	1016.342	
15/01/2022 23:00	5900400	2.927	1039.461	11.123	1016.787	
16/01/2022 00:00	5904000	2.926	1039.558	11.123	1017.304	
16/01/2022 01:00	5907600	2.93	1039.185	11.123	1017.779	
16/01/2022 02:00	5911200	2.914	1040.766	11.123	1017.323	
16/01/2022 03:00	5914800	2.924	1039.747	11.123	1019.058	
16/01/2022 04:00	5918400	2.937	1038.512	11.123	1019.782	
16/01/2022 05:00	5922000	2.923	1039.869	11.123	1019.754	
16/01/2022 06:00	5925600	2.924	1039.737	11.123	1020.09	
16/01/2022 07:00	5929200	2.93	1039.199	11.123	1021.549	
16/01/2022 08:00	5932800	2.934	1038.776	11.123	1023.096	
16/01/2022 09:00	5936400	2.931	1039.042	11.123	1024.364	
16/01/2022 10:00	5940000	2.94	1038.179	11.123	1025.33	
16/01/2022 11:00	5943600	2.94	1038.175	11.123	1026.561	
16/01/2022 12:00	5947200	2.94	1038.165	11.123	1026.98	
16/01/2022 13:00	5950800	2.938	1038.348	11.123	1027.103	
16/01/2022 14:00	5954400	2.941	1038.122	11.123	1027.432	
16/01/2022 15:00	5958000	2.944	1037.834	11.123	1027.925	
16/01/2022 16:00	5961600	2.937	1038.494	11.123	1028.185	
16/01/2022 17:00	5965200	2.941	1038.082	11.123	1029.006	
16/01/2022 18:00	5968800	2.945	1037.702	11.123	1030.204	
16/01/2022 19:00	5972400	2.946	1037.563	11.123	1031.16	
16/01/2022 20:00	5976000	2.944	1037.835	11.123	1031.605	
16/01/2022 21:00	5979600	2.949	1037.264	11.123	1031.869	
16/01/2022 22:00	5983200	2.952	1037.049	11.123	1032.596	
16/01/2022 23:00	5986800	2.955	1036.714	11.123	1032.828	
17/01/2022 00:00	5990400	2.952	1036.988	11.123	1033.168	

WTP-BH055						
Date and Time	Elapsed Time (Seconds)	Corrected Level Depth To Water (mbgl)	Corrected Pressure (mBar)	Temperature (C)	Barometric Pressure (mBar)	Manual Dip Reading (mbgl)
17/01/2022 01:00	5994000	2.957	1036.541	11.123	1033.615	
17/01/2022 02:00	5997600	2.952	1037.049	11.123	1033.209	
17/01/2022 03:00	6001200	2.952	1037.012	11.123	1033.757	
17/01/2022 04:00	6004800	2.951	1037.113	11.123	1033.554	
17/01/2022 05:00	6008400	2.956	1036.659	11.123	1033.803	
17/01/2022 06:00	6012000	2.958	1036.446	11.123	1033.301	
17/01/2022 07:00	6015600	2.949	1037.285	11.176	1033.401	
17/01/2022 08:00	6019200	2.945	1037.675	11.123	1033.401	
17/01/2022 09:00	6022800	2.952	1037.029	11.123	1034.354	
17/01/2022 10:00	6026400	2.953	1036.926	11.123	1034.558	
17/01/2022 11:00	6030000	2.948	1037.383	11.123	1034.306	
17/01/2022 12:00	6033600	2.949	1037.276	11.123	1034.413	
17/01/2022 13:00	6037200	2.946	1037.638	11.123	1033.642	
17/01/2022 14:00	6040800	2.95	1037.161	11.123	1033.301	
17/01/2022 15:00	6044400	2.947	1037.468	11.176	1032.604	
17/01/2022 16:00	6048000	2.951	1037.092	11.123	1032.552	
17/01/2022 17:00	6051600	2.939	1038.293	11.123	1031.76	
17/01/2022 18:00	6055200	2.946	1037.56	11.123	1031.675	
17/01/2022 19:00	6058800	2.934	1038.719	11.123	1031.028	
17/01/2022 20:00	6062400	2.944	1037.793	11.123	1031.34	
17/01/2022 21:00	6066000	2.947	1037.542	11.123	1030.978	
17/01/2022 22:00	6069600	2.947	1037.524	11.123	1030.688	
17/01/2022 23:00	6073200	2.945	1037.648	11.123	1030.667	
18/01/2022 00:00	6076800	2.949	1037.257	11.123	1030.853	
18/01/2022 01:00	6080400	2.949	1037.314	11.123	1029.773	
18/01/2022 02:00	6084000	2.948	1037.354	11.123	1029.428	
18/01/2022 03:00	6087600	2.943	1037.858	11.123	1028.923	
18/01/2022 04:00	6091200	2.955	1036.707	11.123	1028.642	
18/01/2022 05:00	6094800	2.938	1038.408	11.123	1027.657	
18/01/2022 06:00	6098400	2.939	1038.288	11.123	1027.368	
18/01/2022 07:00	6102000	2.934	1038.735	11.123	1027.023	
18/01/2022 08:00	6105600	2.937	1038.439	11.123	1027.012	
18/01/2022 09:00	6109200	2.932	1038.954	11.123	1027.111	
18/01/2022 10:00	6112800	2.942	1037.982	11.123	1027.061	
18/01/2022 11:00	6116400	2.941	1038.036	11.123	1027.211	
18/01/2022 12:00	6120000	2.936	1038.543	11.123	1026.704	
18/01/2022 13:00	6123600	2.926	1039.552	11.123	1025.696	
18/01/2022 14:00	6127200	2.927	1039.41	11.123	1025.326	
18/01/2022 15:00	6130800	2.93	1039.154	11.123	1024.764	
18/01/2022 16:00	6134400	2.94	1038.162	11.123	1024.938	
18/01/2022 17:00	6138000	2.934	1038.721	11.123	1024.788	
18/01/2022 18:00	6141600	2.938	1038.379	11.123	1024.721	
18/01/2022 19:00	6145200	2.94	1038.228	11.123	1025.384	
18/01/2022 20:00	6148800	2.938	1038.365	11.123	1024.735	
18/01/2022 21:00	6152400	2.938	1038.408	11.123	1024.283	

WTP-BH055						
Date and Time	Elapsed Time (Seconds)	Corrected Level Depth To Water (mbgl)	Corrected Pressure (mBar)	Temperature (C)	Barometric Pressure (mBar)	Manual Dip Reading (mbgl)
18/01/2022 22:00	6156000	2.937	1038.506	11.123	1024.082	
18/01/2022 23:00	6159600	2.934	1038.78	11.123	1024.627	
19/01/2022 00:00	6163200	2.936	1038.566	11.123	1024.125	
19/01/2022 01:00	6166800	2.936	1038.603	11.123	1023.781	
19/01/2022 02:00	6170400	2.933	1038.896	11.123	1023.488	
19/01/2022 03:00	6174000	2.929	1039.27	11.176	1022.928	
19/01/2022 04:00	6177600	2.934	1038.773	11.123	1022.793	
19/01/2022 05:00	6181200	2.933	1038.884	11.176	1023.11	
19/01/2022 06:00	6184800	2.936	1038.545	11.123	1023.226	
19/01/2022 07:00	6188400	2.939	1038.247	11.123	1024.137	
19/01/2022 08:00	6192000	2.936	1038.582	11.123	1024.825	
19/01/2022 09:00	6195600	2.938	1038.376	11.123	1025.95	
19/01/2022 10:00	6199200	2.941	1038.106	11.123	1027.142	
19/01/2022 11:00	6202800	2.939	1038.317	11.123	1027.953	
19/01/2022 12:00	6206400	2.943	1037.882	11.123	1028.388	
19/01/2022 13:00	6210000	2.938	1038.358	11.123	1028.526	
19/01/2022 14:00	6213600	2.946	1037.634	11.123	1028.739	
19/01/2022 15:00	6217200	2.943	1037.847	11.123	1029.241	
19/01/2022 16:00	6220800	2.943	1037.867	11.123	1029.63	
19/01/2022 17:00	6224400	2.944	1037.787	11.123	1030.732	
19/01/2022 18:00	6228000	2.952	1037.051	11.123	1031.571	
19/01/2022 19:00	6231600	2.95	1037.242	11.123	1031.687	
19/01/2022 20:00	6235200	2.95	1037.237	11.123	1032.612	
19/01/2022 21:00	6238800	2.954	1036.786	11.123	1032.756	
19/01/2022 22:00	6242400	2.95	1037.193	11.123	1033.577	
19/01/2022 23:00	6246000	2.959	1036.361	11.123	1033.897	
20/01/2022 00:00	6249600	2.958	1036.42	11.123	1034.349	
20/01/2022 01:00	6253200	2.954	1036.848	11.123	1034.33	
20/01/2022 02:00	6256800	2.956	1036.636	11.123	1034.235	
20/01/2022 03:00	6260400	2.961	1036.121	11.123	1035.057	
20/01/2022 04:00	6264000	2.968	1035.474	11.123	1035.091	
20/01/2022 05:00	6267600	2.953	1036.863	11.123	1034.929	
20/01/2022 06:00	6271200	2.964	1035.844	11.176	1035.66	
20/01/2022 07:00	6274800	2.968	1035.44	11.123	1036.556	
20/01/2022 08:00	6278400	2.957	1036.508	11.176	1036.325	
20/01/2022 09:00	6282000	2.967	1035.519	11.123	1037.5	
20/01/2022 10:00	6285600	2.96	1036.176	11.123	1037.149	
20/01/2022 11:00	6289200	2.958	1036.373	11.123	1037.157	
20/01/2022 12:00	6292800	2.959	1036.333	11.123	1037.095	
20/01/2022 13:00	6296400	2.955	1036.73	11.123	1036.595	
20/01/2022 14:00	6300000	2.96	1036.254	11.123	1036.56	
20/01/2022 15:00	6303600	2.953	1036.863	11.123	1036.769	
20/01/2022 16:00	6307200	2.958	1036.463	11.123	1036.658	
20/01/2022 17:00	6310800	2.966	1035.666	11.123	1037.046	
20/01/2022 18:00	6314400	2.961	1036.145	11.176	1037.609	

WTP-BH055						
Date and Time	Elapsed Time (Seconds)	Corrected Level Depth To Water (mbgl)	Corrected Pressure (mBar)	Temperature (C)	Barometric Pressure (mBar)	Manual Dip Reading (mbgl)
20/01/2022 19:00	6318000	2.964	1035.861	11.123	1037.873	
20/01/2022 20:00	6321600	2.973	1034.995	11.123	1038.33	
20/01/2022 21:00	6325200	2.966	1035.593	11.123	1037.733	
20/01/2022 22:00	6328800	2.963	1035.95	11.123	1037.989	
20/01/2022 23:00	6332400	2.973	1034.907	11.176	1038.029	
21/01/2022 00:00	6336000	2.963	1035.945	11.123	1037.688	
21/01/2022 01:00	6339600	2.969	1035.333	11.123	1037.788	
21/01/2022 02:00	6343200	2.968	1035.433	11.123	1037.688	
21/01/2022 03:00	6346800	2.965	1035.755	11.123	1037.672	
21/01/2022 04:00	6350400	2.969	1035.386	11.123	1037.326	
21/01/2022 05:00	6354000	2.97	1035.287	11.123	1037.22	
21/01/2022 06:00	6357600	2.964	1035.843	11.123	1036.869	
21/01/2022 07:00	6361200	2.963	1035.913	11.123	1037.617	
21/01/2022 08:00	6364800	2.968	1035.471	11.176	1037.567	
21/01/2022 09:00	6368400	2.962	1035.978	11.123	1038.064	
21/01/2022 10:00	6372000	2.965	1035.73	11.176	1038.023	
21/01/2022 11:00	6375600	2.959	1036.343	11.123	1038.312	
21/01/2022 12:00	6379200	2.956	1036.609	11.123	1037.74	
21/01/2022 13:00	6382800	2.96	1036.223	11.123	1037.307	
21/01/2022 14:00	6386400	2.959	1036.286	11.123	1036.63	
21/01/2022 15:00	6390000	2.953	1036.921	11.123	1035.79	
21/01/2022 16:00	6393600	2.956	1036.64	11.123	1035.663	
21/01/2022 17:00	6397200	2.954	1036.836	11.123	1035.467	
21/01/2022 18:00	6400800	2.961	1036.122	11.123	1035.26	
21/01/2022 19:00	6404400	2.964	1035.86	11.123	1035.932	
21/01/2022 20:00	6408000	2.96	1036.225	11.123	1035.669	
21/01/2022 21:00	6411600	2.96	1036.229	11.123	1035.563	
21/01/2022 22:00	6415200	2.967	1035.573	11.123	1035.707	
21/01/2022 23:00	6418800	2.958	1036.395	11.123	1035.601	
22/01/2022 00:00	6422400	2.957	1036.494	11.123	1035.093	
22/01/2022 01:00	6426000	2.962	1036.046	11.123	1035.132	
22/01/2022 02:00	6429600	2.961	1036.145	11.123	1034.624	
22/01/2022 03:00	6433200	2.958	1036.402	11.123	1034.368	
22/01/2022 04:00	6436800	2.955	1036.695	11.123	1034.279	
22/01/2022 05:00	6440400	2.953	1036.907	11.123	1033.76	
22/01/2022 06:00	6444000	2.961	1036.122	11.123	1034.34	
22/01/2022 07:00	6447600	2.958	1036.377	11.123	1034.29	
22/01/2022 08:00	6451200	2.961	1036.075	11.123	1033.978	
22/01/2022 09:00	6454800	2.966	1035.587	11.123	1034.262	
22/01/2022 10:00	6458400	2.965	1035.713	11.123	1034.34	
22/01/2022 11:00	6462000	2.957	1036.532	11.123	1034.646	
22/01/2022 12:00	6465600	2.965	1035.698	11.123	1034.662	
22/01/2022 13:00	6469200	2.956	1036.621	11.123	1034.046	
22/01/2022 14:00	6472800	2.946	1037.58	11.123	1032.78	
22/01/2022 15:00	6476400	2.959	1036.297	11.176	1032.446	

WTP-BH055						
Date and Time	Elapsed Time (Seconds)	Corrected Level Depth To Water (mbgl)	Corrected Pressure (mBar)	Temperature (C)	Barometric Pressure (mBar)	Manual Dip Reading (mbgl)
22/01/2022 16:00	6480000	2.947	1037.46	11.123	1032.593	
22/01/2022 17:00	6483600	2.957	1036.485	11.123	1032.238	
22/01/2022 18:00	6487200	2.957	1036.483	11.123	1032.446	
22/01/2022 19:00	6490800	2.957	1036.52	11.123	1032.102	
22/01/2022 20:00	6494400	2.962	1035.988	11.123	1032.634	
22/01/2022 21:00	6498000	2.964	1035.808	11.123	1032.507	
22/01/2022 22:00	6501600	2.96	1036.172	11.123	1031.734	
22/01/2022 23:00	6505200	2.966	1035.676	11.123	1031.514	
23/01/2022 00:00	6508800	2.956	1036.598	11.123	1030.899	
23/01/2022 01:00	6512400	2.96	1036.243	11.123	1030.742	
23/01/2022 02:00	6516000	2.959	1036.347	11.123	1029.82	
23/01/2022 03:00	6519600	2.953	1036.889	11.123	1029.381	
23/01/2022 04:00	6523200	2.954	1036.803	11.123	1028.955	
23/01/2022 05:00	6526800	2.951	1037.075	11.176	1028.805	
23/01/2022 06:00	6530400	2.957	1036.559	11.123	1028.586	
23/01/2022 07:00	6534000	2.954	1036.796	11.123	1028.247	
23/01/2022 08:00	6537600	2.95	1037.211	11.123	1027.934	
23/01/2022 09:00	6541200	2.954	1036.777	11.176	1027.672	
23/01/2022 10:00	6544800	2.957	1036.507	11.123	1027.819	
23/01/2022 11:00	6548400	2.951	1037.099	11.123	1027.33	
23/01/2022 12:00	6552000	2.952	1037.037	11.123	1026.779	
23/01/2022 13:00	6555600	2.95	1037.176	11.123	1025.822	
23/01/2022 14:00	6559200	2.942	1037.95	11.123	1025.355	
23/01/2022 15:00	6562800	2.952	1037.04	11.123	1025.14	
23/01/2022 16:00	6566400	2.951	1037.118	11.123	1024.244	
23/01/2022 17:00	6570000	2.945	1037.717	11.123	1024.258	
23/01/2022 18:00	6573600	2.95	1037.169	11.123	1024.294	
23/01/2022 19:00	6577200	2.96	1036.226	11.123	1024.625	
23/01/2022 20:00	6580800	2.956	1036.578	11.123	1024.374	
23/01/2022 21:00	6584400	2.951	1037.078	11.123	1024.08	
23/01/2022 22:00	6588000	2.955	1036.712	11.123	1023.729	
23/01/2022 23:00	6591600	2.949	1037.337	11.123	1023.922	
24/01/2022 00:00	6595200	2.947	1037.447	11.123	1023.813	
24/01/2022 01:00	6598800	2.952	1037.017	11.123	1024.038	
24/01/2022 02:00	6602400	2.958	1036.429	11.123	1024.217	
24/01/2022 03:00	6606000	2.96	1036.199	11.123	1024.447	
24/01/2022 04:00	6609600	2.954	1036.804	11.176	1024.066	
24/01/2022 05:00	6613200	2.952	1036.974	11.123	1023.877	
24/01/2022 06:00	6616800	2.961	1036.155	11.123	1025.002	
24/01/2022 07:00	6620400	2.963	1035.957	11.123	1024.791	
24/01/2022 08:00	6624000	2.964	1035.849	11.123	1025.512	
24/01/2022 09:00	6627600	2.964	1035.864	11.123	1025.498	
24/01/2022 10:00	6631200	2.956	1036.649	11.123	1025.838	
24/01/2022 11:00	6634800	2.961	1036.166	11.123	1026.116	
24/01/2022 12:00	6638400	2.956	1036.658	11.123	1026.237	

WTP-BH055						
Date and Time	Elapsed Time (Seconds)	Corrected Level Depth To Water (mbgl)	Corrected Pressure (mBar)	Temperature (C)	Barometric Pressure (mBar)	Manual Dip Reading (mbgl)
24/01/2022 13:00	6642000	2.966	1035.615	11.123	1026.258	
24/01/2022 14:00	6645600	2.958	1036.38	11.123	1025.799	
24/01/2022 15:00	6649200	2.959	1036.296	11.123	1025.986	
24/01/2022 16:00	6652800	2.95	1037.22	11.123	1025.471	
24/01/2022 17:00	6656400	2.965	1035.744	11.123	1026.334	
24/01/2022 18:00	6660000	2.961	1036.122	11.123	1026.364	
24/01/2022 19:00	6663600	2.967	1035.527	11.123	1026.653	
24/01/2022 20:00	6667200	2.964	1035.852	11.123	1027.248	
24/01/2022 21:00	6670800	2.965	1035.712	11.123	1027.286	
24/01/2022 22:00	6674400	2.96	1036.203	11.123	1027.613	
24/01/2022 23:00	6678000	2.969	1035.347	11.176	1027.976	
25/01/2022 00:00	6681600	2.962	1035.999	11.123	1027.306	
25/01/2022 01:00	6685200	2.962	1035.999	11.123	1027.306	
25/01/2022 02:00	6688800	2.961	1036.074	11.176	1027.249	
25/01/2022 03:00	6692400	2.965	1035.744	11.123	1027.049	
25/01/2022 04:00	6696000	2.969	1035.337	11.123	1027.149	
25/01/2022 05:00	6699600	2.961	1036.104	11.123	1026.485	
25/01/2022 06:00	6703200	2.966	1035.675	11.123	1027.527	
25/01/2022 07:00	6706800	2.965	1035.77	11.123	1027.125	
25/01/2022 08:00	6710400	2.971	1035.189	11.176	1027.521	
25/01/2022 09:00	6714000	2.974	1034.851	11.176	1027.961	
25/01/2022 10:00	6717600	2.98	1034.288	11.176	1028.218	
25/01/2022 11:00	6721200	2.978	1034.448	11.176	1028.568	
25/01/2022 12:00	6724800	2.973	1034.965	11.123	1028.442	
25/01/2022 13:00	6728400	2.966	1035.587	11.176	1028.35	
25/01/2022 14:00	6732000	2.976	1034.636	11.123	1028.566	
25/01/2022 15:00	6735600	2.972	1035.06	11.123	1027.836	
25/01/2022 16:00	6739200	2.979	1034.361	11.123	1027.716	
25/01/2022 17:00	6742800	2.967	1035.536	11.123	1028.279	
25/01/2022 18:00	6746400	2.977	1034.534	11.123	1029.384	
25/01/2022 19:00	6750000	2.977	1034.527	11.123	1029.391	
25/01/2022 20:00	6753600	2.98	1034.249	11.123	1029.362	
25/01/2022 21:00	6757200	2.979	1034.365	11.123	1029.348	
25/01/2022 22:00	6760800	2.989	1033.393	11.176	1029.93	
25/01/2022 23:00	6764400	2.978	1034.459	11.123	1029.766	
26/01/2022 00:00	6768000	2.982	1034.11	11.123	1029.502	
26/01/2022 01:00	6771600	2.979	1034.323	11.123	1029.595	
26/01/2022 02:00	6775200	2.981	1034.134	11.123	1029.375	
26/01/2022 03:00	6778800	2.986	1033.691	11.123	1029.613	
26/01/2022 04:00	6782400	2.972	1035.048	11.123	1028.666	
26/01/2022 05:00	6786000	2.977	1034.572	11.123	1028.528	
26/01/2022 06:00	6789600	2.972	1035.033	11.123	1028.067	
26/01/2022 07:00	6793200	2.973	1034.906	11.123	1028.092	
26/01/2022 08:00	6796800	2.974	1034.876	11.176	1027.834	
26/01/2022 09:00	6800400	2.976	1034.669	11.176	1027.939	

WTP-BH055						
Date and Time	Elapsed Time (Seconds)	Corrected Level Depth To Water (mbgl)	Corrected Pressure (mBar)	Temperature (C)	Barometric Pressure (mBar)	Manual Dip Reading (mbgl)
26/01/2022 10:00	6804000	2.978	1034.445	11.176	1027.549	
26/01/2022 11:00	6807600	2.983	1033.943	11.176	1027.54	
26/01/2022 12:00	6811200	2.98	1034.25	11.123	1027.214	
26/01/2022 13:00	6814800	2.975	1034.763	11.123	1025.985	
26/01/2022 14:00	6818400	2.973	1034.898	11.176	1024.948	
26/01/2022 15:00	6822000	2.967	1035.526	11.123	1023.893	
26/01/2022 16:00	6825600	2.976	1034.619	11.123	1023.675	
26/01/2022 17:00	6829200	2.977	1034.541	11.123	1023.65	
26/01/2022 18:00	6832800	2.973	1034.98	11.123	1023.007	
26/01/2022 19:00	6836400	2.971	1035.119	11.176	1022.682	
26/01/2022 20:00	6840000	2.971	1035.171	11.176	1022.732	
26/01/2022 21:00	6843600	2.971	1035.096	11.176	1021.887	
26/01/2022 22:00	6847200	2.977	1034.546	11.123	1022.112	
26/01/2022 23:00	6850800	2.982	1034.093	11.176	1022.379	
27/01/2022 00:00	6854400	2.97	1035.279	11.123	1021.686	
27/01/2022 01:00	6858000	2.972	1035.004	11.123	1022.063	
27/01/2022 02:00	6861600	2.971	1035.165	11.123	1021.697	
27/01/2022 03:00	6865200	2.977	1034.54	11.123	1022.016	
27/01/2022 04:00	6868800	2.968	1035.458	11.123	1021.916	
27/01/2022 05:00	6872400	2.967	1035.525	11.123	1022.258	
27/01/2022 06:00	6876000	2.965	1035.731	11.176	1022.172	
27/01/2022 07:00	6879600	2.974	1034.874	11.123	1023.216	
27/01/2022 08:00	6883200	2.98	1034.278	11.123	1024.629	
27/01/2022 09:00	6886800	2.977	1034.588	11.123	1025.24	
27/01/2022 10:00	6890400	2.983	1033.944	11.123	1025.986	
27/01/2022 11:00	6894000	2.984	1033.894	11.123	1026.854	
27/01/2022 12:00	6897600	2.986	1033.681	11.123	1027.374	
27/01/2022 13:00	6901200	2.982	1034.034	11.123	1027.429	
27/01/2022 14:00	6904800	2.982	1034.085	11.176	1027.398	
27/01/2022 15:00	6908400	2.984	1033.893	11.123	1027.162	
27/01/2022 16:00	6912000	2.993	1032.959	11.176	1028.421	
27/01/2022 17:00	6915600	2.981	1034.194	11.176	1028.312	
27/01/2022 18:00	6919200	2.987	1033.541	11.176	1028.862	
27/01/2022 19:00	6922800	2.989	1033.418	11.123	1029.682	
27/01/2022 20:00	6926400	2.992	1033.087	11.123	1030.013	
27/01/2022 21:00	6930000	2.994	1032.91	11.123	1029.883	
27/01/2022 22:00	6933600	2.997	1032.623	11.123	1030.579	
27/01/2022 23:00	6937200	2.989	1033.356	11.123	1030.153	
28/01/2022 00:00	6940800	2.992	1033.083	11.123	1030.222	
28/01/2022 01:00	6944400	2.996	1032.718	11.176	1030.605	
28/01/2022 02:00	6948000	2.99	1033.271	11.123	1030.034	
28/01/2022 03:00	6951600	2.998	1032.519	11.123	1029.865	
28/01/2022 04:00	6955200	2.988	1033.478	11.123	1029.52	
28/01/2022 05:00	6958800	2.984	1033.896	11.123	1028.693	
28/01/2022 06:00	6962400	2.982	1034.069	11.123	1028.725	

WTP-BH055						
Date and Time	Elapsed Time (Seconds)	Corrected Level Depth To Water (mbgl)	Corrected Pressure (mBar)	Temperature (C)	Barometric Pressure (mBar)	Manual Dip Reading (mbgl)
28/01/2022 07:00	6966000	2.98	1034.248	11.176	1028.564	
28/01/2022 08:00	6969600	2.977	1034.528	11.123	1027.652	
28/01/2022 09:00	6973200	2.981	1034.175	11.123	1027.596	
28/01/2022 10:00	6976800	2.981	1034.134	11.123	1027.432	
28/01/2022 11:00	6980400	2.977	1034.524	11.123	1027.247	
28/01/2022 12:00	6984000	2.976	1034.698	11.123	1026.561	
28/01/2022 13:00	6987600	2.977	1034.525	11.123	1026.223	
28/01/2022 14:00	6991200	2.978	1034.439	11.176	1026.635	
28/01/2022 15:00	6994800	2.983	1033.942	11.176	1026.212	
28/01/2022 16:00	6998400	2.981	1034.124	11.176	1025.927	
28/01/2022 17:00	7002000	2.981	1034.166	11.176	1025.68	
28/01/2022 18:00	7005600	2.982	1034.019	11.123	1026.014	
28/01/2022 19:00	7009200	2.98	1034.222	11.123	1025.913	
28/01/2022 20:00	7012800	2.983	1033.943	11.123	1025.68	
28/01/2022 21:00	7016400	2.985	1033.74	11.123	1026.292	
28/01/2022 22:00	7020000	2.98	1034.233	11.176	1025.512	
28/01/2022 23:00	7023600	2.983	1034.012	11.123	1025.202	
29/01/2022 00:00	7027200	2.982	1034.113	11.123	1025.101	
29/01/2022 01:00	7030800	2.985	1033.749	11.123	1024.75	
29/01/2022 02:00	7034400	2.988	1033.491	11.176	1024.617	
29/01/2022 03:00	7038000	2.981	1034.139	11.176	1024.174	
29/01/2022 04:00	7041600	2.974	1034.804	11.123	1023.49	
29/01/2022 05:00	7045200	2.976	1034.645	11.123	1023.649	
29/01/2022 06:00	7048800	2.981	1034.135	11.123	1023.75	
29/01/2022 07:00	7052400	2.976	1034.695	11.176	1023.106	
29/01/2022 08:00	7056000	2.976	1034.692	11.176	1023.416	
29/01/2022 09:00	7059600	2.976	1034.616	11.123	1023.576	
29/01/2022 10:00	7063200	2.979	1034.359	11.123	1026.082	
29/01/2022 11:00	7066800	2.977	1034.568	11.123	1026.589	
29/01/2022 12:00	7070400	2.996	1032.733	11.123	1027.708	
29/01/2022 13:00	7074000	2.989	1033.339	11.176	1027.632	
29/01/2022 14:00	7077600	2.988	1033.465	11.176	1027.916	
29/01/2022 15:00	7081200	2.988	1033.501	11.176	1028.186	
29/01/2022 16:00	7084800	2.99	1033.327	11.123	1028.955	
29/01/2022 17:00	7088400	2.988	1033.439	11.123	1029.456	
29/01/2022 18:00	7092000	3.001	1032.226	11.123	1030.26	
29/01/2022 19:00	7095600	3.001	1032.164	11.176	1030.954	
29/01/2022 20:00	7099200	2.998	1032.483	11.123	1030.617	
29/01/2022 21:00	7102800	2.998	1032.487	11.123	1030.715	
29/01/2022 22:00	7106400	3	1032.287	11.123	1031.529	
29/01/2022 23:00	7110000	3.001	1032.157	11.176	1031.984	
30/01/2022 00:00	7113600	3.002	1032.097	11.176	1031.738	
30/01/2022 01:00	7117200	3.002	1032.131	11.176	1031.806	
30/01/2022 02:00	7120800	2.999	1032.448	11.176	1030.977	
30/01/2022 03:00	7124400	2.997	1032.555	11.123	1031.158	

WTP-BH055						
Date and Time	Elapsed Time (Seconds)	Corrected Level Depth To Water (mbgl)	Corrected Pressure (mBar)	Temperature (C)	Barometric Pressure (mBar)	Manual Dip Reading (mbgl)
30/01/2022 04:00	7128000	2.992	1033.096	11.123	1030.618	
30/01/2022 05:00	7131600	2.998	1032.477	11.123	1030.214	
30/01/2022 06:00	7135200	2.986	1033.636	11.123	1029.361	
30/01/2022 07:00	7138800	2.988	1033.446	11.123	1029.143	
30/01/2022 08:00	7142400	2.984	1033.897	11.176	1028.097	
30/01/2022 09:00	7146000	2.99	1033.266	11.176	1028.217	
30/01/2022 10:00	7149600	2.982	1034.065	11.176	1026.805	
30/01/2022 11:00	7153200	2.981	1034.134	11.123	1025.591	
30/01/2022 12:00	7156800	2.976	1034.685	11.123	1024.528	
30/01/2022 13:00	7160400	2.967	1035.512	11.123	1022.475	
30/01/2022 14:00	7164000	2.972	1035.016	11.176	1020.741	
30/01/2022 15:00	7167600	2.97	1035.275	11.123	1020.462	
30/01/2022 16:00	7171200	2.977	1034.543	11.176	1020.293	
30/01/2022 17:00	7174800	2.973	1034.981	11.176	1020.57	
30/01/2022 18:00	7178400	2.98	1034.291	11.176	1022.079	
30/01/2022 19:00	7182000	2.976	1034.621	11.176	1022.669	
30/01/2022 20:00	7185600	2.98	1034.296	11.123	1022.872	
30/01/2022 21:00	7189200	2.989	1033.393	11.123	1023.674	
30/01/2022 22:00	7192800	2.993	1032.988	11.176	1024.302	
30/01/2022 23:00	7196400	2.987	1033.545	11.176	1024.358	
31/01/2022 00:00	7200000	3.002	1032.132	11.123	1025.036	
31/01/2022 01:00	7203600	2.989	1033.389	11.176	1024.412	
31/01/2022 02:00	7207200	2.986	1033.666	11.123	1024.935	
31/01/2022 03:00	7210800	2.983	1033.986	11.176	1024.94	
31/01/2022 04:00	7214400	2.991	1033.187	11.176	1025.331	
31/01/2022 05:00	7218000	2.994	1032.869	11.123	1026.038	
31/01/2022 06:00	7221600	2.986	1033.66	11.123	1026.167	
31/01/2022 07:00	7225200	2.988	1033.457	11.123	1026.78	
31/01/2022 08:00	7228800	2.983	1033.988	11.123	1026.76	
31/01/2022 09:00	7232400	2.983	1033.94	11.176	1027.645	
31/01/2022 10:00	7236000	2.99	1033.239	11.123	1028.02	
31/01/2022 11:00	7239600	2.984	1033.851	11.123	1028.021	
31/01/2022 12:00	7243200	2.996	1032.702	11.123	1028.353	
31/01/2022 13:00	7246800	2.99	1033.284	11.123	1028.282	
31/01/2022 14:00	7250400	2.995	1032.743	11.123	1028.414	
31/01/2022 15:00	7254000	2.984	1033.916	11.123	1027.651	
31/01/2022 16:00	7257600	2.988	1033.451	11.123	1027.399	
31/01/2022 17:00	7261200	2.981	1034.152	11.123	1027.209	
31/01/2022 18:00	7264800	2.982	1034.075	11.123	1026.877	
31/01/2022 19:00	7268400	2.98	1034.232	11.123	1026.209	
31/01/2022 20:00	7272000	2.992	1033.107	11.123	1026.209	
31/01/2022 21:00	7275600	2.985	1033.728	11.176	1026.016	
31/01/2022 22:00	7279200	2.992	1033.052	11.176	1026.283	
31/01/2022 23:00	7282800	2.99	1033.298	11.176	1026.14	
01/02/2022 00:00	7286400	2.986	1033.675	11.176	1025.252	

WTP-BH055						
Date and Time	Elapsed Time (Seconds)	Corrected Level Depth To Water (mbgl)	Corrected Pressure (mBar)	Temperature (C)	Barometric Pressure (mBar)	Manual Dip Reading (mbgl)
01/02/2022 01:00	7290000	2.988	1033.526	11.176	1025.503	
01/02/2022 02:00	7293600	2.992	1033.046	11.123	1025.453	
01/02/2022 03:00	7297200	2.995	1032.818	11.123	1025.067	
01/02/2022 04:00	7300800	2.994	1032.847	11.123	1024.731	
01/02/2022 05:00	7304400	2.983	1033.944	11.123	1024.145	
01/02/2022 06:00	7308000	2.988	1033.515	11.123	1023.961	
01/02/2022 07:00	7311600	2.989	1033.394	11.123	1024.286	
01/02/2022 08:00	7315200	2.987	1033.546	11.176	1024.562	
01/02/2022 09:00	7318800	2.979	1034.394	11.176	1024.328	
01/02/2022 10:00	7322400	2.984	1033.868	11.176	1024.445	
01/02/2022 11:00	7326000	2.98	1034.244	11.176	1024.069	
01/02/2022 12:00	7329600	2.977	1034.538	11.123	1024.472	
01/02/2022 13:00	7333200	2.98	1034.296	11.176	1023.914	
01/02/2022 14:00	7336800	2.981	1034.159	11.176	1023.54	
01/02/2022 15:00	7340400	2.97	1035.206	11.123	1023.088	
01/02/2022 16:00	7344000	2.981	1034.165	11.176	1023.33	
01/02/2022 17:00	7347600	2.974	1034.843	11.123	1022.633	
01/02/2022 18:00	7351200	2.983	1033.976	11.123	1023.091	
01/02/2022 19:00	7354800	2.978	1034.478	11.176	1022.915	
01/02/2022 20:00	7358400	2.979	1034.342	11.176	1022.948	
01/02/2022 21:00	7362000	2.985	1033.783	11.176	1022.688	
01/02/2022 22:00	7365600	2.978	1034.414	11.176	1022.671	
01/02/2022 23:00	7369200	2.98	1034.232	11.176	1022.546	
02/02/2022 00:00	7372800	2.979	1034.392	11.176	1021.978	
02/02/2022 01:00	7376400	2.979	1034.402	11.176	1022.07	
02/02/2022 02:00	7380000	2.985	1033.741	11.176	1021.811	
02/02/2022 03:00	7383600	2.981	1034.139	11.176	1020.799	
02/02/2022 04:00	7387200	2.986	1033.673	11.176	1020.958	
02/02/2022 05:00	7390800	2.984	1033.908	11.176	1020.314	
02/02/2022 06:00	7394400	2.977	1034.572	11.176	1020.264	
02/02/2022 07:00	7398000	2.978	1034.505	11.123	1020.415	
02/02/2022 08:00	7401600	2.977	1034.582	11.176	1020.356	
02/02/2022 09:00	7405200	2.979	1034.394	11.176	1020.749	
02/02/2022 10:00	7408800	2.972	1035.015	11.176	1019.821	
02/02/2022 11:00	7412400	2.977	1034.602	11.123	1019.193	
02/02/2022 12:00	7416000	2.971	1035.122	11.176	1019.202	
02/02/2022 13:00	7419600	2.981	1034.163	11.176	1019.139	
02/02/2022 14:00	7423200	2.969	1035.308	11.176	1017.482	
02/02/2022 15:00	7426800	2.971	1035.141	11.123	1016.813	
02/02/2022 16:00	7430400	2.973	1034.909	11.176	1016.756	
02/02/2022 17:00	7434000	2.964	1035.812	11.176	1015.853	
02/02/2022 18:00	7437600	2.964	1035.874	11.176	1015.382	
02/02/2022 19:00	7441200	2.966	1035.658	11.176	1014.679	
02/02/2022 20:00	7444800	2.961	1036.159	11.123	1013.852	
02/02/2022 21:00	7448400	2.956	1036.602	11.176	1012.916	

WTP-BH055						
Date and Time	Elapsed Time (Seconds)	Corrected Level Depth To Water (mbgl)	Corrected Pressure (mBar)	Temperature (C)	Barometric Pressure (mBar)	Manual Dip Reading (mbgl)
02/02/2022 22:00	7452000	2.963	1035.907	11.176	1013.101	
02/02/2022 23:00	7455600	2.958	1036.375	11.176	1012.325	
03/02/2022 00:00	7459200	2.959	1036.365	11.123	1011.499	
03/02/2022 01:00	7462800	2.964	1035.787	11.176	1011.584	
03/02/2022 02:00	7466400	2.957	1036.486	11.176	1010.373	
03/02/2022 03:00	7470000	2.958	1036.431	11.176	1009.815	
03/02/2022 04:00	7473600	2.964	1035.868	11.176	1009.356	
03/02/2022 05:00	7477200	2.956	1036.567	11.176	1008.554	
03/02/2022 06:00	7480800	2.956	1036.583	11.123	1008.416	
03/02/2022 07:00	7484400	2.956	1036.645	11.176	1007.25	
03/02/2022 08:00	7488000	2.954	1036.783	11.123	1007.092	
03/02/2022 09:00	7491600	2.953	1036.87	11.176	1006.82	
03/02/2022 10:00	7495200	2.958	1036.371	11.176	1006.5	
03/02/2022 11:00	7498800	2.953	1036.949	11.176	1006.127	
03/02/2022 12:00	7502400	2.958	1036.375	11.123	1005.557	
03/02/2022 13:00	7506000	2.944	1037.743	11.176	1004.413	
03/02/2022 14:00	7509600	2.944	1037.758	11.176	1003.989	
03/02/2022 15:00	7513200	2.942	1037.97	11.176	1002.345	
03/02/2022 16:00	7516800	2.941	1038.076	11.123	1002.323	
03/02/2022 17:00	7520400	2.941	1038.05	11.176	1001.038	
03/02/2022 18:00	7524000	2.946	1037.566	11.176	1001.318	
03/02/2022 19:00	7527600	2.953	1036.951	11.123	1001.3	
03/02/2022 20:00	7531200	2.951	1037.055	11.176	1002.544	
03/02/2022 21:00	7534800	2.96	1036.252	11.123	1003.738	
03/02/2022 22:00	7538400	2.95	1037.181	11.176	1003.543	
03/02/2022 23:00	7542000	2.959	1036.277	11.176	1004.447	
04/02/2022 00:00	7545600	2.956	1036.567	11.176	1004.157	
04/02/2022 01:00	7549200	2.954	1036.76	11.176	1004.476	
04/02/2022 02:00	7552800	2.954	1036.818	11.123	1005.216	
04/02/2022 03:00	7556400	2.958	1036.372	11.176	1005.477	
04/02/2022 04:00	7560000	2.966	1035.626	11.176	1005.814	
04/02/2022 05:00	7563600	2.967	1035.515	11.176	1006.846	
04/02/2022 06:00	7567200	2.96	1036.263	11.176	1006.608	
04/02/2022 07:00	7570800	2.973	1034.917	11.176	1007.75	
04/02/2022 08:00	7574400	2.963	1035.9	11.123	1007.975	
04/02/2022 09:00	7578000	2.971	1035.139	11.123	1008.634	
04/02/2022 10:00	7581600	2.968	1035.421	11.176	1009.803	
04/02/2022 11:00	7585200	2.968	1035.394	11.176	1009.523	
04/02/2022 12:00	7588800	2.967	1035.526	11.123	1009.985	
04/02/2022 13:00	7592400	2.966	1035.619	11.176	1009.809	
04/02/2022 14:00	7596000	2.964	1035.797	11.123	1010.635	
04/02/2022 15:00	7599600	2.961	1036.147	11.176	1010.61	
04/02/2022 16:00	7603200	2.974	1034.824	11.176	1012.24	
04/02/2022 17:00	7606800	2.971	1035.118	11.123	1012.439	
04/02/2022 18:00	7610400	2.969	1035.369	11.176	1013.23	

WTP-BH055						
Date and Time	Elapsed Time (Seconds)	Corrected Level Depth To Water (mbgl)	Corrected Pressure (mBar)	Temperature (C)	Barometric Pressure (mBar)	Manual Dip Reading (mbgl)
04/02/2022 19:00	7614000	2.976	1034.688	11.176	1014.319	
04/02/2022 20:00	7617600	2.974	1034.82	11.123	1014.577	
04/02/2022 21:00	7621200	2.976	1034.653	11.176	1015.786	
04/02/2022 22:00	7624800	2.972	1035.034	11.176	1014.894	
04/02/2022 23:00	7628400	2.974	1034.86	11.123	1016.071	
05/02/2022 00:00	7632000	2.978	1034.484	11.176	1015.955	
05/02/2022 01:00	7635600	2.977	1034.533	11.176	1015.701	
05/02/2022 02:00	7639200	2.974	1034.864	11.176	1015.37	
05/02/2022 03:00	7642800	2.974	1034.888	11.176	1015.04	
05/02/2022 04:00	7646400	2.966	1035.587	11.176	1014.034	
05/02/2022 05:00	7650000	2.976	1034.678	11.176	1013.613	
05/02/2022 06:00	7653600	2.968	1035.404	11.176	1012.785	
05/02/2022 07:00	7657200	2.972	1035.071	11.123	1011.872	
05/02/2022 08:00	7660800	2.965	1035.766	11.123	1011.28	
05/02/2022 09:00	7664400	2.967	1035.505	11.176	1010.843	
05/02/2022 10:00	7668000	2.971	1035.115	11.176	1010.825	
05/02/2022 11:00	7671600	2.966	1035.613	11.229	1010.141	
05/02/2022 12:00	7675200	2.967	1035.494	11.123	1010.427	
05/02/2022 13:00	7678800	2.967	1035.487	11.123	1009.411	
05/02/2022 14:00	7682400	2.956	1036.638	11.123	1007.953	
05/02/2022 15:00	7686000	2.958	1036.387	11.176	1008.018	
05/02/2022 16:00	7689600	2.962	1036.054	11.176	1007.124	
05/02/2022 17:00	7693200	2.957	1036.486	11.123	1006.673	
05/02/2022 18:00	7696800	2.962	1036.021	11.176	1005.93	
05/02/2022 19:00	7700400	2.959	1036.274	11.176	1005.779	
05/02/2022 20:00	7704000	2.955	1036.702	11.123	1005.333	
05/02/2022 21:00	7707600	2.956	1036.626	11.123	1004.897	
05/02/2022 22:00	7711200	2.946	1037.615	11.123	1004.011	
05/02/2022 23:00	7714800	2.943	1037.909	11.123	1003.41	
06/02/2022 00:00	7718400	2.936	1038.615	11.123	1001.988	
06/02/2022 01:00	7722000	2.941	1038.039	11.176	1001.969	
06/02/2022 02:00	7725600	2.928	1039.336	11.176	1000.059	
06/02/2022 03:00	7729200	2.933	1038.833	11.123	1000.236	
06/02/2022 04:00	7732800	2.927	1039.442	11.176	1000.668	
06/02/2022 05:00	7736400	2.937	1038.508	11.123	1000.868	
06/02/2022 06:00	7740000	2.936	1038.526	11.123	1001.463	
06/02/2022 07:00	7743600	2.937	1038.428	11.176	1001.887	
06/02/2022 08:00	7747200	2.942	1038.016	11.123	1002.281	
06/02/2022 09:00	7750800	2.94	1038.18	11.176	1002.237	
06/02/2022 10:00	7754400	2.938	1038.409	11.123	1002.808	
06/02/2022 11:00	7758000	2.94	1038.226	11.176	1003.214	
06/02/2022 12:00	7761600	2.947	1037.533	11.123	1003.888	
06/02/2022 13:00	7765200	2.948	1037.397	11.176	1004.759	
06/02/2022 14:00	7768800	2.954	1036.833	11.123	1005.815	
06/02/2022 15:00	7772400	2.946	1037.606	11.176	1007.31	

WTP-BH055						
Date and Time	Elapsed Time (Seconds)	Corrected Level Depth To Water (mbgl)	Corrected Pressure (mBar)	Temperature (C)	Barometric Pressure (mBar)	Manual Dip Reading (mbgl)
06/02/2022 16:00	7776000	2.955	1036.747	11.176	1008.271	
06/02/2022 17:00	7779600	2.961	1036.119	11.229	1009.942	
06/02/2022 18:00	7783200	2.963	1035.911	11.176	1011.358	
06/02/2022 19:00	7786800	2.968	1035.433	11.176	1012.04	
06/02/2022 20:00	7790400	2.969	1035.377	11.176	1013.631	
06/02/2022 21:00	7794000	2.967	1035.499	11.176	1014.94	
06/02/2022 22:00	7797600	2.981	1034.183	11.123	1016.237	
06/02/2022 23:00	7801200	2.979	1034.353	11.123	1016.374	
07/02/2022 00:00	7804800	2.965	1035.697	11.123	1016.769	
07/02/2022 01:00	7808400	2.977	1034.6	11.123	1017.865	
07/02/2022 02:00	7812000	2.971	1035.163	11.123	1017.507	
07/02/2022 03:00	7815600	2.976	1034.686	11.123	1017.37	
07/02/2022 04:00	7819200	2.97	1035.215	11.176	1017.677	
07/02/2022 05:00	7822800	2.971	1035.142	11.176	1017.547	
07/02/2022 06:00	7826400	2.972	1035.04	11.176	1018.262	
07/02/2022 07:00	7830000	2.964	1035.781	11.123	1017.502	
07/02/2022 08:00	7833600	2.973	1034.917	11.176	1018.487	
07/02/2022 09:00	7837200	2.968	1035.434	11.229	1018.399	
07/02/2022 10:00	7840800	2.973	1034.98	11.176	1018.833	
07/02/2022 11:00	7844400	2.972	1035.045	11.123	1018.852	
07/02/2022 12:00	7848000	2.965	1035.724	11.176	1018.704	
07/02/2022 13:00	7851600	2.969	1035.348	11.123	1018.754	
07/02/2022 14:00	7855200	2.976	1034.683	11.123	1018.089	
07/02/2022 15:00	7858800	2.968	1035.414	11.123	1017.869	
07/02/2022 16:00	7862400	2.966	1035.598	11.176	1017.5	
07/02/2022 17:00	7866000	2.963	1035.941	11.123	1017.445	
07/02/2022 18:00	7869600	2.968	1035.403	11.176	1018.002	
07/02/2022 19:00	7873200	2.971	1035.182	11.123	1017.692	
07/02/2022 20:00	7876800	2.968	1035.421	11.123	1017.249	
07/02/2022 21:00	7880400	2.96	1036.213	11.176	1017.6	
07/02/2022 22:00	7884000	2.968	1035.432	11.123	1017.851	
07/02/2022 23:00	7887600	2.968	1035.467	11.123	1017.509	
08/02/2022 00:00	7891200	2.968	1035.465	11.123	1017.409	
08/02/2022 01:00	7894800	2.966	1035.634	11.176	1017.668	
08/02/2022 02:00	7898400	2.967	1035.498	11.123	1017.887	
08/02/2022 03:00	7902000	2.959	1036.301	11.123	1017.084	
08/02/2022 04:00	7905600	2.966	1035.584	11.123	1017.495	
08/02/2022 05:00	7909200	2.961	1036.143	11.176	1016.852	
08/02/2022 06:00	7912800	2.959	1036.298	11.176	1017.413	
08/02/2022 07:00	7916400	2.955	1036.676	11.176	1016.729	
08/02/2022 08:00	7920000	2.959	1036.317	11.176	1017.189	
08/02/2022 09:00	7923600	2.964	1035.861	11.123	1018.138	
08/02/2022 10:00	7927200	2.955	1036.727	11.123	1017.987	
08/02/2022 11:00	7930800	2.962	1035.994	11.176	1018.024	
08/02/2022 12:00	7934400	2.963	1035.892	11.176	1017.819	

WTP-BH055						
Date and Time	Elapsed Time (Seconds)	Corrected Level Depth To Water (mbgl)	Corrected Pressure (mBar)	Temperature (C)	Barometric Pressure (mBar)	Manual Dip Reading (mbgl)
08/02/2022 13:00	7938000	2.959	1036.323	11.123	1017.164	
08/02/2022 14:00	7941600	2.954	1036.804	11.176	1016.6	
08/02/2022 15:00	7945200	2.952	1037.016	11.176	1015.979	
08/02/2022 16:00	7948800	2.952	1037.05	11.176	1015.74	
08/02/2022 17:00	7952400	2.947	1037.495	11.176	1015.092	
08/02/2022 18:00	7956000	2.956	1036.577	11.176	1015.497	
08/02/2022 19:00	7959600	2.961	1036.127	11.176	1016.255	
08/02/2022 20:00	7963200	2.947	1037.473	11.176	1015.624	
08/02/2022 21:00	7966800	2.958	1036.444	11.176	1016.551	
08/02/2022 22:00	7970400	2.951	1037.137	11.176	1016.268	
08/02/2022 23:00	7974000	2.957	1036.472	11.123	1016.811	
09/02/2022 00:00	7977600	2.948	1037.42	11.176	1015.985	
09/02/2022 01:00	7981200	2.957	1036.534	11.123	1017.056	
09/02/2022 02:00	7984800	2.952	1036.955	11.176	1016.551	
09/02/2022 03:00	7988400	2.96	1036.265	11.176	1017.446	
09/02/2022 04:00	7992000	2.95	1037.159	11.176	1017.165	
09/02/2022 05:00	7995600	2.946	1037.551	11.123	1016.857	
09/02/2022 06:00	7999200	2.955	1036.663	11.123	1017.745	
09/02/2022 07:00	8002800	2.956	1036.625	11.176	1017.699	
09/02/2022 08:00	8006400	2.953	1036.925	11.176	1017.911	
09/02/2022 09:00	8010000	2.953	1036.879	11.176	1018.468	
09/02/2022 10:00	8013600	2.957	1036.473	11.123	1019.469	
09/02/2022 11:00	8017200	2.952	1036.999	11.176	1019.371	
09/02/2022 12:00	8020800	2.957	1036.521	11.123	1019.625	
09/02/2022 13:00	8024400	2.949	1037.315	11.176	1019.26	
09/02/2022 14:00	8028000	2.947	1037.453	11.176	1018.507	
09/02/2022 15:00	8031600	2.955	1036.73	11.176	1018.516	
09/02/2022 16:00	8035200	2.947	1037.458	11.176	1018.707	
09/02/2022 17:00	8038800	2.954	1036.814	11.176	1018.533	
09/02/2022 18:00	8042400	2.953	1036.954	11.176	1018.393	
09/02/2022 19:00	8046000	2.949	1037.297	11.176	1018.46	
09/02/2022 20:00	8049600	2.948	1037.435	11.123	1018.2	
09/02/2022 21:00	8053200	2.949	1037.27	11.176	1018.18	
09/02/2022 22:00	8056800	2.953	1036.955	11.176	1018.802	
09/02/2022 23:00	8060400	2.954	1036.842	11.176	1018.505	
10/02/2022 00:00	8064000	2.953	1036.879	11.176	1018.877	
10/02/2022 01:00	8067600	2.944	1037.765	11.176	1018.707	
10/02/2022 02:00	8071200	2.953	1036.869	11.176	1018.785	
10/02/2022 03:00	8074800	2.952	1037.008	11.123	1018.525	
10/02/2022 04:00	8078400	2.939	1038.266	11.176	1018.308	
10/02/2022 05:00	8082000	2.946	1037.574	11.176	1018.694	
10/02/2022 06:00	8085600	2.947	1037.535	11.176	1019.039	
10/02/2022 07:00	8089200	2.947	1037.496	11.176	1019.282	
10/02/2022 08:00	8092800	2.949	1037.332	11.123	1019.53	
10/02/2022 09:00	8096400	2.956	1036.592	11.176	1020.595	

WTP-BH055						
Date and Time	Elapsed Time (Seconds)	Corrected Level Depth To Water (mbgl)	Corrected Pressure (mBar)	Temperature (C)	Barometric Pressure (mBar)	Manual Dip Reading (mbgl)
10/02/2022 10:00	8100000	2.955	1036.737	11.123	1020.535	
10/02/2022 11:00	8103600	2.95	1037.246	11.176	1021.067	
10/02/2022 12:00	8107200	2.945	1037.691	11.176	1020.724	
10/02/2022 13:00	8110800	2.95	1037.201	11.176	1021.317	
10/02/2022 14:00	8114400	2.952	1037.047	11.176	1021.573	
10/02/2022 15:00	8118000	2.947	1037.481	11.176	1021.446	
10/02/2022 16:00	8121600	2.962	1036.066	11.176	1022.656	
10/02/2022 17:00	8125200	2.955	1036.735	11.176	1023.111	
10/02/2022 18:00	8128800	2.954	1036.77	11.176	1023.588	
10/02/2022 19:00	8132400	2.96	1036.246	11.123	1024.502	
10/02/2022 20:00	8136000	2.958	1036.418	11.176	1025.064	
10/02/2022 21:00	8139600	2.964	1035.787	11.123	1025.268	
10/02/2022 22:00	8143200	2.962	1035.994	11.176	1025.693	
10/02/2022 23:00	8146800	2.968	1035.47	11.176	1026.627	
11/02/2022 00:00	8150400	2.967	1035.49	11.176	1027.016	
11/02/2022 01:00	8154000	2.961	1036.112	11.176	1027.007	
11/02/2022 02:00	8157600	2.967	1035.551	11.176	1026.852	
11/02/2022 03:00	8161200	2.96	1036.224	11.176	1027.099	
11/02/2022 04:00	8164800	2.962	1036.048	11.123	1026.95	
11/02/2022 05:00	8168400	2.948	1037.387	11.176	1026.448	
11/02/2022 06:00	8172000	2.951	1037.102	11.123	1025.896	
11/02/2022 07:00	8175600	2.953	1036.921	11.176	1026.095	
11/02/2022 08:00	8179200	2.946	1037.627	11.176	1025.696	
11/02/2022 09:00	8182800	2.956	1036.657	11.176	1025.746	
11/02/2022 10:00	8186400	2.947	1037.448	11.176	1024.649	
11/02/2022 11:00	8190000	2.942	1038.02	11.176	1023.667	
11/02/2022 12:00	8193600	2.942	1037.939	11.176	1022.93	
11/02/2022 13:00	8197200	2.936	1038.559	11.176	1021.492	
11/02/2022 14:00	8200800	2.931	1039.065	11.176	1020.372	
11/02/2022 15:00	8204400	2.93	1039.162	11.176	1019.355	
11/02/2022 16:00	8208000	2.937	1038.499	11.123	1018.26	
11/02/2022 17:00	8211600	2.925	1039.613	11.176	1016.858	
11/02/2022 18:00	8215200	2.93	1039.191	11.176	1016.054	
11/02/2022 19:00	8218800	2.921	1040.052	11.176	1014.989	
11/02/2022 20:00	8222400	2.921	1040.024	11.176	1014.607	
11/02/2022 21:00	8226000	2.917	1040.448	11.176	1013.467	
11/02/2022 22:00	8229600	2.917	1040.48	11.176	1012.515	
11/02/2022 23:00	8233200	2.923	1039.889	11.176	1011.777	
12/02/2022 00:00	8236800	2.92	1040.094	11.176	1010.651	
12/02/2022 01:00	8240400	2.919	1040.261	11.176	1009.462	
12/02/2022 02:00	8244000	2.915	1040.605	11.123	1008.588	
12/02/2022 03:00	8247600	2.909	1041.261	11.176	1007.235	
12/02/2022 04:00	8251200	2.91	1041.112	11.176	1006.055	
12/02/2022 05:00	8254800	2.9	1042.124	11.176	1004.531	
12/02/2022 06:00	8258400	2.903	1041.758	11.123	1004.469	

WTP-BH055						
Date and Time	Elapsed Time (Seconds)	Corrected Level Depth To Water (mbgl)	Corrected Pressure (mBar)	Temperature (C)	Barometric Pressure (mBar)	Manual Dip Reading (mbgl)
12/02/2022 07:00	8262000	2.904	1041.707	11.176	1003.926	
12/02/2022 08:00	8265600	2.9	1042.137	11.176	1004.109	
12/02/2022 09:00	8269200	2.903	1041.819	11.176	1003.916	
12/02/2022 10:00	8272800	2.895	1042.621	11.176	1004.034	
12/02/2022 11:00	8276400	2.902	1041.93	11.176	1003.703	
12/02/2022 12:00	8280000	2.904	1041.754	11.176	1003.469	
12/02/2022 13:00	8283600	2.904	1041.743	11.176	1003.787	
12/02/2022 14:00	8287200	2.902	1041.88	11.176	1003.037	
12/02/2022 15:00	8290800	2.9	1042.131	11.176	1002.274	
12/02/2022 16:00	8294400	2.899	1042.178	11.123	1001.799	
12/02/2022 17:00	8298000	2.897	1042.415	11.176	1001.683	
12/02/2022 18:00	8301600	2.894	1042.714	11.176	1001.384	
12/02/2022 19:00	8305200	2.888	1043.234	11.176	1001.069	
12/02/2022 20:00	8308800	2.896	1042.445	11.176	1001.04	
12/02/2022 21:00	8312400	2.9	1042.127	11.176	1000.335	
12/02/2022 22:00	8316000	2.899	1042.206	11.176	1000.052	
12/02/2022 23:00	8319600	2.893	1042.762	11.123	999.17	
13/02/2022 00:00	8323200	2.891	1042.99	11.176	997.632	
13/02/2022 01:00	8326800	2.882	1043.844	11.176	995.858	
13/02/2022 02:00	8330400	2.882	1043.906	11.176	994.364	
13/02/2022 03:00	8334000	2.871	1044.96	11.176	991.776	
13/02/2022 04:00	8337600	2.868	1045.217	11.176	989.882	
13/02/2022 05:00	8341200	2.857	1046.295	11.176	988.089	
13/02/2022 06:00	8344800	2.848	1047.183	11.176	986.382	
13/02/2022 07:00	8348400	2.849	1047.085	11.176	985.969	
13/02/2022 08:00	8352000	2.855	1046.475	11.123	985.742	
13/02/2022 09:00	8355600	2.846	1047.407	11.176	985.443	
13/02/2022 10:00	8359200	2.848	1047.208	11.176	984.926	
13/02/2022 11:00	8362800	2.847	1047.26	11.123	985.059	
13/02/2022 12:00	8366400	2.856	1046.454	11.123	985.151	
13/02/2022 13:00	8370000	2.86	1046.06	11.176	985.461	
13/02/2022 14:00	8373600	2.852	1046.764	11.176	984.859	
13/02/2022 15:00	8377200	2.858	1046.169	11.123	985.742	
13/02/2022 16:00	8380800	2.862	1045.86	11.176	985.967	
13/02/2022 17:00	8384400	2.867	1045.359	11.176	987.184	
13/02/2022 18:00	8388000	2.868	1045.224	11.176	987.626	
13/02/2022 19:00	8391600	2.869	1045.181	11.176	987.874	
13/02/2022 20:00	8395200	2.874	1044.653	11.229	988.829	
13/02/2022 21:00	8398800	2.875	1044.507	11.176	989.774	
13/02/2022 22:00	8402400	2.871	1044.964	11.176	990.34	
13/02/2022 23:00	8406000	2.87	1045.063	11.176	990.547	
14/02/2022 00:00	8409600	2.874	1044.642	11.176	991.072	
14/02/2022 01:00	8413200	2.878	1044.266	11.123	991.838	
14/02/2022 02:00	8416800	2.88	1044.066	11.176	992.26	
14/02/2022 03:00	8420400	2.883	1043.761	11.123	992.956	

WTP-BH055						
Date and Time	Elapsed Time (Seconds)	Corrected Level Depth To Water (mbgl)	Corrected Pressure (mBar)	Temperature (C)	Barometric Pressure (mBar)	Manual Dip Reading (mbgl)
14/02/2022 04:00	8424000	2.879	1044.127	11.123	993.306	
14/02/2022 05:00	8427600	2.876	1044.427	11.176	994.456	
14/02/2022 06:00	8431200	2.882	1043.841	11.176	995.247	
14/02/2022 07:00	8434800	2.89	1043.072	11.176	997.448	
14/02/2022 08:00	8438400	2.885	1043.538	11.176	998.413	
14/02/2022 09:00	8442000	2.884	1043.634	11.176	999.954	
14/02/2022 10:00	8445600	2.884	1043.661	11.176	1001.256	
14/02/2022 11:00	8449200	2.886	1043.459	11.176	1001.662	
14/02/2022 12:00	8452800	2.885	1043.549	11.176	1002.185	
14/02/2022 13:00	8456400	2.889	1043.207	11.176	1002.835	
14/02/2022 14:00	8460000	2.893	1042.775	11.123	1003.453	
14/02/2022 15:00	8463600	2.889	1043.163	11.176	1003.594	
14/02/2022 16:00	8467200	2.896	1042.472	11.176	1003.979	
14/02/2022 17:00	8470800	2.892	1042.892	11.176	1004.377	
14/02/2022 18:00	8474400	2.89	1043.085	11.176	1004.797	
14/02/2022 19:00	8478000	2.89	1043.099	11.176	1004.783	
14/02/2022 20:00	8481600	2.889	1043.187	11.176	1004.389	
14/02/2022 21:00	8485200	2.877	1044.389	11.176	1003.494	
14/02/2022 22:00	8488800	2.891	1042.975	11.176	1002.555	
14/02/2022 23:00	8492400	2.889	1043.152	11.123	1002.154	
15/02/2022 00:00	8496000	2.876	1044.435	11.176	1000.277	
15/02/2022 01:00	8499600	2.876	1044.434	11.176	999.358	
15/02/2022 02:00	8503200	2.873	1044.745	11.176	998.433	
15/02/2022 03:00	8506800	2.866	1045.477	11.176	996.679	
15/02/2022 04:00	8510400	2.864	1045.628	11.123	996.406	
15/02/2022 05:00	8514000	2.869	1045.109	11.176	996.842	
15/02/2022 06:00	8517600	2.867	1045.346	11.123	997.2	
15/02/2022 07:00	8521200	2.866	1045.469	11.176	997.095	
15/02/2022 08:00	8524800	2.866	1045.459	11.176	997.413	
15/02/2022 09:00	8528400	2.866	1045.437	11.176	997.844	
15/02/2022 10:00	8532000	2.872	1044.836	11.176	998.24	
15/02/2022 11:00	8535600	2.871	1044.949	11.123	998.415	
15/02/2022 12:00	8539200	2.868	1045.188	11.176	997.991	
15/02/2022 13:00	8542800	2.874	1044.679	11.176	997.988	
15/02/2022 14:00	8546400	2.858	1046.239	11.123	996.41	
15/02/2022 15:00	8550000	2.858	1046.241	11.123	995.691	
15/02/2022 16:00	8553600	2.856	1046.45	11.176	994.376	
15/02/2022 17:00	8557200	2.846	1047.364	11.123	992.626	
15/02/2022 18:00	8560800	2.851	1046.941	11.176	991.124	
15/02/2022 19:00	8564400	2.848	1047.2	11.123	989.824	
15/02/2022 20:00	8568000	2.842	1047.751	11.176	987.859	
15/02/2022 21:00	8571600	2.843	1047.729	11.176	987.268	
15/02/2022 22:00	8575200	2.841	1047.903	11.123	987.076	
15/02/2022 23:00	8578800	2.837	1048.261	11.123	987.127	
16/02/2022 00:00	8582400	2.839	1048.113	11.123	987.48	

WTP-BH055						
Date and Time	Elapsed Time (Seconds)	Corrected Level Depth To Water (mbgl)	Corrected Pressure (mBar)	Temperature (C)	Barometric Pressure (mBar)	Manual Dip Reading (mbgl)
16/02/2022 01:00	8586000	2.848	1047.199	11.176	988.616	
16/02/2022 02:00	8589600	2.85	1046.971	11.176	989.049	
16/02/2022 03:00	8593200	2.852	1046.806	11.176	989.623	
16/02/2022 04:00	8596800	2.848	1047.19	11.176	989.955	
16/02/2022 05:00	8600400	2.848	1047.223	11.176	990.229	
16/02/2022 06:00	8604000	2.848	1047.214	11.176	990.238	
16/02/2022 07:00	8607600	2.848	1047.229	11.176	989.814	
16/02/2022 08:00	8611200	2.838	1048.18	11.123	988.23	
16/02/2022 09:00	8614800	2.834	1048.581	11.176	987.848	
16/02/2022 10:00	8618400	2.837	1048.301	11.176	987.616	
16/02/2022 11:00	8622000	2.823	1049.623	11.176	987.01	
16/02/2022 12:00	8625600	2.828	1049.109	11.123	986.279	
16/02/2022 13:00	8629200	2.824	1049.575	11.176	986.139	
16/02/2022 14:00	8632800	2.837	1048.253	11.176	987.051	
16/02/2022 15:00	8636400	2.842	1047.804	11.123	987.89	
16/02/2022 16:00	8640000	2.839	1048.059	11.176	987.961	
16/02/2022 17:00	8643600	2.837	1048.275	11.176	988.461	
16/02/2022 18:00	8647200	2.84	1047.968	11.123	988.954	
16/02/2022 19:00	8650800	2.849	1047.075	11.176	991.297	
16/02/2022 20:00	8654400	2.852	1046.782	11.176	992.408	
16/02/2022 21:00	8658000	2.852	1046.816	11.176	993.091	
16/02/2022 22:00	8661600	2.853	1046.704	11.176	994.327	
16/02/2022 23:00	8665200	2.858	1046.234	11.176	995.513	
17/02/2022 00:00	8668800	2.865	1045.567	11.176	997.202	
17/02/2022 01:00	8672400	2.861	1045.881	11.176	998.32	
17/02/2022 02:00	8676000	2.864	1045.645	11.176	999.476	
17/02/2022 03:00	8679600	2.86	1046.05	11.176	1000.503	
17/02/2022 04:00	8683200	2.864	1045.646	11.176	1001.418	
17/02/2022 05:00	8686800	2.87	1045.039	11.176	1001.923	
17/02/2022 06:00	8690400	2.863	1045.708	11.123	1002.463	
17/02/2022 07:00	8694000	2.864	1045.61	11.176	1002.068	
17/02/2022 08:00	8697600	2.864	1045.63	11.176	1002.968	
17/02/2022 09:00	8701200	2.864	1045.636	11.176	1002.757	
17/02/2022 10:00	8704800	2.86	1046.056	11.176	1003.155	
17/02/2022 11:00	8708400	2.854	1046.615	11.176	1003.312	2.43
17/02/2022 12:00	8712000	2.819	1050.038	11.176	1003.98	
17/02/2022 13:00	8715600	2.834	1048.605	11.176	1004.697	
17/02/2022 14:00	8719200	2.821	1049.839	11.176	1004.485	
17/02/2022 15:00	8722800	2.828	1049.187	11.176	1004.115	
17/02/2022 16:00	8726400	2.828	1049.181	11.123	1003.795	
17/02/2022 17:00	8730000	2.821	1049.825	11.176	1002.863	
17/02/2022 18:00	8733600	2.82	1049.977	11.176	1002.201	
17/02/2022 19:00	8737200	2.815	1050.469	11.176	1000.583	
17/02/2022 20:00	8740800	2.81	1050.947	11.176	998.469	
17/02/2022 21:00	8744400	2.8	1051.852	11.176	995.826	

WTP-BH055						
Date and Time	Elapsed Time (Seconds)	Corrected Level Depth To Water (mbgl)	Corrected Pressure (mBar)	Temperature (C)	Barometric Pressure (mBar)	Manual Dip Reading (mbgl)
17/02/2022 22:00	8748000	2.789	1052.954	11.176	992.474	
17/02/2022 23:00	8751600	2.777	1054.171	11.123	988.068	
18/02/2022 00:00	8755200	2.771	1054.731	11.176	983.641	
18/02/2022 01:00	8758800	2.757	1056.063	11.123	980.757	
18/02/2022 02:00	8762400	2.766	1055.188	11.176	981.446	
18/02/2022 03:00	8766000	2.774	1054.445	11.176	980.757	
18/02/2022 04:00	8769600	2.763	1055.498	11.123	977.947	
18/02/2022 05:00	8773200	2.762	1055.623	11.176	975.386	
18/02/2022 06:00	8776800	2.753	1056.509	11.176	973.375	
18/02/2022 07:00	8780400	2.756	1056.168	11.176	973	
18/02/2022 08:00	8784000	2.767	1055.141	11.176	977.913	
18/02/2022 09:00	8787600	2.778	1054.025	11.176	983.529	
18/02/2022 10:00	8791200	2.791	1052.816	11.176	987.908	
18/02/2022 11:00	8794800	2.804	1051.538	11.176	990.822	
18/02/2022 12:00	8798400	4.023	932.052	11.176	992.697	
18/02/2022 13:00	8802000	2.846	1047.363	11.176	993.463	
18/02/2022 14:00	8805600	2.839	1048.083	11.176	995.709	
18/02/2022 15:00	8809200	2.834	1048.6	11.229	996.643	
18/02/2022 16:00	8812800	2.841	1047.882	11.176	998.058	
18/02/2022 17:00	8816400	2.853	1046.694	11.176	1000.575	
18/02/2022 18:00	8820000	2.852	1046.817	11.176	1001.679	
18/02/2022 19:00	8823600	2.848	1047.145	11.123	1002.457	
18/02/2022 20:00	8827200	2.851	1046.941	11.176	1003.498	
18/02/2022 21:00	8830800	2.844	1047.589	11.176	1004.179	
18/02/2022 22:00	8834400	2.853	1046.744	11.176	1005.331	
18/02/2022 23:00	8838000	2.848	1047.156	11.176	1005.124	
19/02/2022 00:00	8841600	2.847	1047.25	11.176	1005.541	
19/02/2022 01:00	8845200	2.847	1047.294	11.176	1005.701	
19/02/2022 02:00	8848800	2.84	1047.938	11.176	1005.058	
19/02/2022 03:00	8852400	2.838	1048.163	11.176	1004.117	
19/02/2022 04:00	8856000	2.827	1049.257	11.176	1001.284	
19/02/2022 05:00	8859600	2.822	1049.745	11.176	999.671	
19/02/2022 06:00	8863200	2.817	1050.206	11.176	996.96	
19/02/2022 07:00	8866800	2.814	1050.563	11.176	996.603	
19/02/2022 08:00	8870400	2.815	1050.467	11.176	995.881	
19/02/2022 09:00	8874000	2.814	1050.543	11.176	996.828	
19/02/2022 10:00	8877600	2.82	1049.905	11.229	998.916	
19/02/2022 11:00	8881200	2.83	1048.969	11.176	1000.652	
19/02/2022 12:00	8884800	2.831	1048.851	11.123	1001.978	
19/02/2022 13:00	8888400	2.83	1048.944	11.229	1002.434	
19/02/2022 14:00	8892000	2.829	1049.046	11.176	1002.518	
19/02/2022 15:00	8895600	2.831	1048.863	11.176	1002.598	
19/02/2022 16:00	8899200	2.823	1049.677	11.176	1002.193	
19/02/2022 17:00	8902800	2.829	1049.026	11.123	1002.11	
19/02/2022 18:00	8906400	2.824	1049.52	11.176	1001.635	

WTP-BH055						
Date and Time	Elapsed Time (Seconds)	Corrected Level Depth To Water (mbgl)	Corrected Pressure (mBar)	Temperature (C)	Barometric Pressure (mBar)	Manual Dip Reading (mbgl)
19/02/2022 19:00	8910000	2.819	1050.026	11.176	1000.924	
19/02/2022 20:00	8913600	2.824	1049.542	11.123	1001.185	
19/02/2022 21:00	8917200	2.822	1049.698	11.176	1000.843	
19/02/2022 22:00	8920800	2.825	1049.435	11.176	1001.106	
19/02/2022 23:00	8924400	2.815	1050.47	11.176	1000.582	
20/02/2022 00:00	8928000	2.82	1049.904	11.123	1000.209	
20/02/2022 01:00	8931600	2.818	1050.114	11.176	998.894	
20/02/2022 02:00	8935200	2.811	1050.799	11.176	998.515	
20/02/2022 03:00	8938800	2.805	1051.409	11.176	998.109	
20/02/2022 04:00	8942400	2.803	1051.553	11.123	997.026	
20/02/2022 05:00	8946000	2.798	1052.044	11.176	996.043	
20/02/2022 06:00	8949600	2.804	1051.458	11.176	995.811	
20/02/2022 07:00	8953200	2.81	1050.927	11.229	995.338	
20/02/2022 08:00	8956800	2.793	1052.559	11.176	994.505	
20/02/2022 09:00	8960400	2.8	1051.899	11.123	994.124	
20/02/2022 10:00	8964000	2.788	1053.081	11.176	992.449	
20/02/2022 11:00	8967600	2.785	1053.376	11.229	991.048	
20/02/2022 12:00	8971200	2.78	1053.876	11.176	991.246	
20/02/2022 13:00	8974800	2.782	1053.634	11.176	991.078	
20/02/2022 14:00	8978400	2.777	1054.118	11.176	991.412	
20/02/2022 15:00	8982000	2.788	1053.069	11.176	992.564	
20/02/2022 16:00	8985600	2.79	1052.876	11.176	993.984	
20/02/2022 17:00	8989200	2.805	1051.409	11.123	996.352	
20/02/2022 18:00	8992800	2.803	1051.647	11.176	997.564	
20/02/2022 19:00	8996400	2.802	1051.655	11.176	998.374	
20/02/2022 20:00	9000000	2.805	1051.45	11.123	999.174	
20/02/2022 21:00	9003600	2.802	1051.662	11.123	999.167	
20/02/2022 22:00	9007200	2.807	1051.16	11.176	1000.914	
20/02/2022 23:00	9010800	2.805	1051.401	11.176	1001.696	
21/02/2022 00:00	9014400	2.806	1051.273	11.123	1001.908	
21/02/2022 01:00	9018000	2.812	1050.74	11.123	1003.054	
21/02/2022 02:00	9021600	2.806	1051.276	11.176	1003.458	
21/02/2022 03:00	9025200	2.804	1051.547	11.176	1003.903	
21/02/2022 04:00	9028800	2.81	1050.949	11.176	1004.807	
21/02/2022 05:00	9032400	2.814	1050.501	11.176	1006.278	
21/02/2022 06:00	9036000	2.815	1050.416	11.176	1007.897	
21/02/2022 07:00	9039600	2.82	1049.918	11.123	1009.603	
21/02/2022 08:00	9043200	2.822	1049.708	11.176	1011.366	
21/02/2022 09:00	9046800	2.833	1048.707	11.176	1013.083	
21/02/2022 10:00	9050400	2.828	1049.166	11.123	1013.832	
21/02/2022 11:00	9054000	2.828	1049.182	11.229	1014.671	
21/02/2022 12:00	9057600	2.826	1049.348	11.229	1015.426	
21/02/2022 13:00	9061200	2.835	1048.492	11.176	1016.161	
21/02/2022 14:00	9064800	2.819	1050.024	11.123	1015.836	
21/02/2022 15:00	9068400	2.82	1049.901	11.176	1015.263	

WTP-BH055						
Date and Time	Elapsed Time (Seconds)	Corrected Level Depth To Water (mbgl)	Corrected Pressure (mBar)	Temperature (C)	Barometric Pressure (mBar)	Manual Dip Reading (mbgl)
21/02/2022 16:00	9072000	2.825	1049.444	11.123	1014.985	
21/02/2022 17:00	9075600	2.82	1049.891	11.229	1014.576	
21/02/2022 18:00	9079200	2.812	1050.748	11.176	1014.211	
21/02/2022 19:00	9082800	2.816	1050.309	11.229	1014.056	
21/02/2022 20:00	9086400	2.815	1050.457	11.123	1013.666	
21/02/2022 21:00	9090000	2.815	1050.439	11.176	1013.396	
21/02/2022 22:00	9093600	2.812	1050.708	11.229	1012.941	
21/02/2022 23:00	9097200	2.811	1050.822	11.176	1012.399	
22/02/2022 00:00	9100800	2.803	1051.622	11.176	1011.497	
22/02/2022 01:00	9104400	2.798	1052.091	11.123	1009.987	
22/02/2022 02:00	9108000	2.805	1051.385	11.229	1009.707	
22/02/2022 03:00	9111600	2.798	1052.042	11.229	1008.641	
22/02/2022 04:00	9115200	2.791	1052.779	11.229	1006.677	
22/02/2022 05:00	9118800	2.785	1053.345	11.176	1005.684	
22/02/2022 06:00	9122400	2.792	1052.634	11.176	1007.52	
22/02/2022 07:00	9126000	2.798	1052.066	11.229	1008.924	
22/02/2022 08:00	9129600	2.801	1051.798	11.123	1009.666	
22/02/2022 09:00	9133200	2.804	1051.477	11.176	1010.721	
22/02/2022 10:00	9136800	2.813	1050.59	11.123	1012.305	
22/02/2022 11:00	9140400	2.815	1050.412	11.123	1013.506	
22/02/2022 12:00	9144000	2.815	1050.383	11.229	1014.084	
22/02/2022 13:00	9147600	2.812	1050.721	11.176	1014.341	
22/02/2022 14:00	9151200	2.816	1050.335	11.176	1014.727	
22/02/2022 15:00	9154800	2.805	1051.384	11.176	1014.905	
22/02/2022 16:00	9158400	2.81	1050.89	11.176	1015.194	
22/02/2022 17:00	9162000	2.813	1050.621	11.123	1016.058	
22/02/2022 18:00	9165600	2.816	1050.3	11.176	1016.603	
22/02/2022 19:00	9169200	2.808	1051.104	11.176	1016.514	
22/02/2022 20:00	9172800	2.809	1051.021	11.176	1016.802	
22/02/2022 21:00	9176400	2.807	1051.171	11.229	1017.08	
22/02/2022 22:00	9180000	2.807	1051.2	11.176	1016.929	
22/02/2022 23:00	9183600	2.809	1050.967	11.176	1016.549	
23/02/2022 00:00	9187200	2.801	1051.803	11.123	1015.694	
23/02/2022 01:00	9190800	2.8	1051.887	11.123	1015.099	
23/02/2022 02:00	9194400	2.796	1052.254	11.176	1014.137	
23/02/2022 03:00	9198000	2.799	1052.014	11.123	1013.949	
23/02/2022 04:00	9201600	2.79	1052.888	11.229	1012.499	
23/02/2022 05:00	9205200	2.788	1053.088	11.229	1012.095	
23/02/2022 06:00	9208800	2.787	1053.163	11.229	1011.713	
23/02/2022 07:00	9212400	2.783	1053.531	11.229	1010.629	
23/02/2022 08:00	9216000	2.781	1053.757	11.176	1009.873	
23/02/2022 09:00	9219600	2.782	1053.705	11.229	1009.024	
23/02/2022 10:00	9223200	2.784	1053.423	11.123	1008.347	
23/02/2022 11:00	9226800	2.776	1054.288	11.123	1007.584	
23/02/2022 12:00	9230400	2.778	1054.047	11.123	1006.395	

WTP-BH055						
Date and Time	Elapsed Time (Seconds)	Corrected Level Depth To Water (mbgl)	Corrected Pressure (mBar)	Temperature (C)	Barometric Pressure (mBar)	Manual Dip Reading (mbgl)
23/02/2022 13:00	9234000	2.773	1054.574	11.176	1005.375	
23/02/2022 14:00	9237600	2.775	1054.376	11.123	1005.248	
23/02/2022 15:00	9241200	2.766	1055.193	11.229	1004.468	
23/02/2022 16:00	9244800	2.769	1054.955	11.176	1003.562	
23/02/2022 17:00	9248400	2.771	1054.779	11.176	1003.738	
23/02/2022 18:00	9252000	2.779	1053.981	11.229	1004.146	
23/02/2022 19:00	9255600	2.775	1054.363	11.229	1004.787	
23/02/2022 20:00	9259200	2.786	1053.295	11.176	1004.813	
23/02/2022 21:00	9262800	2.772	1054.65	11.123	1004.156	
23/02/2022 22:00	9266400	2.777	1054.111	11.07	1003.755	
23/02/2022 23:00	9270000	2.773	1054.583	11.123	1003.813	
24/02/2022 00:00	9273600	2.773	1054.549	11.229	1003.476	
24/02/2022 01:00	9277200	2.769	1054.916	11.123	1002.355	
24/02/2022 02:00	9280800	2.774	1054.483	11.123	1002.482	
24/02/2022 03:00	9284400	2.773	1054.505	11.123	1001.436	
24/02/2022 04:00	9288000	2.759	1055.961	11.229	1000.735	
24/02/2022 05:00	9291600	2.764	1055.394	11.123	1001.98	
24/02/2022 06:00	9295200	2.764	1055.386	11.229	1002.026	
24/02/2022 07:00	9298800	2.765	1055.317	11.123	1002.67	
24/02/2022 08:00	9302400	2.768	1055.021	11.229	1003.72	
24/02/2022 09:00	9306000	2.776	1054.257	11.229	1004.484	
24/02/2022 10:00	9309600	2.778	1054.051	11.123	1005.981	
24/02/2022 11:00	9313200	2.775	1054.359	11.176	1006.203	
24/02/2022 12:00	9316800	2.774	1054.396	11.123	1006.659	
24/02/2022 13:00	9320400	2.78	1053.835	11.123	1007.629	
24/02/2022 14:00	9324000	2.769	1054.949	11.123	1007.64	
24/02/2022 15:00	9327600	2.766	1055.253	11.176	1007.457	
24/02/2022 16:00	9331200	2.776	1054.274	11.176	1008.538	
24/02/2022 17:00	9334800	2.78	1053.816	11.229	1009.117	
24/02/2022 18:00	9338400	2.781	1053.744	11.07	1009.439	
24/02/2022 19:00	9342000	2.786	1053.262	11.229	1011.41	
24/02/2022 20:00	9345600	2.788	1053.108	11.176	1012.465	
24/02/2022 21:00	9349200	2.79	1052.885	11.07	1013.775	
24/02/2022 22:00	9352800	2.782	1053.63	11.229	1014.314	
24/02/2022 23:00	9356400	2.79	1052.867	11.229	1015.894	
25/02/2022 00:00	9360000	2.792	1052.705	11.229	1016.364	
25/02/2022 01:00	9363600	2.789	1052.927	11.229	1017.369	
25/02/2022 02:00	9367200	2.793	1052.559	11.176	1018.536	
25/02/2022 03:00	9370800	2.783	1053.55	11.229	1018.28	
25/02/2022 04:00	9374400	2.789	1052.998	11.176	1019.324	
25/02/2022 05:00	9378000	2.79	1052.838	11.07	1019.446	
25/02/2022 06:00	9381600	2.79	1052.915	11.229	1020.756	
25/02/2022 07:00	9385200	2.792	1052.725	11.07	1021.502	
25/02/2022 08:00	9388800	2.79	1052.859	11.123	1021.489	
25/02/2022 09:00	9392400	2.794	1052.484	11.176	1022.701	

WTP-BH055						
Date and Time	Elapsed Time (Seconds)	Corrected Level Depth To Water (mbgl)	Corrected Pressure (mBar)	Temperature (C)	Barometric Pressure (mBar)	Manual Dip Reading (mbgl)
25/02/2022 10:00	9396000	2.795	1052.411	11.229	1022.179	
25/02/2022 11:00	9399600	2.796	1052.26	11.123	1022.292	
25/02/2022 12:00	9403200	2.796	1052.281	11.176	1022.188	
25/02/2022 13:00	9406800	2.784	1053.498	11.229	1021.604	
25/02/2022 14:00	9410400	2.787	1053.168	11.229	1020.911	
25/02/2022 15:00	9414000	2.785	1053.355	11.176	1020.603	
25/02/2022 16:00	9417600	2.785	1053.334	11.229	1020.643	
25/02/2022 17:00	9421200	2.782	1053.707	11.176	1020.046	
25/02/2022 18:00	9424800	2.779	1053.914	11.229	1020.063	
25/02/2022 19:00	9428400	2.781	1053.765	11.176	1019.989	
25/02/2022 20:00	9432000	2.775	1054.308	11.07	1018.896	
25/02/2022 21:00	9435600	2.779	1053.982	11.229	1018.87	
25/02/2022 22:00	9439200	2.771	1054.771	11.176	1018.777	
25/02/2022 23:00	9442800	2.78	1053.857	11.07	1018.734	
26/02/2022 00:00	9446400	2.783	1053.57	11.123	1018.426	
26/02/2022 01:00	9450000	2.768	1055.048	11.123	1017.561	
26/02/2022 02:00	9453600	2.781	1053.736	11.229	1016.867	
26/02/2022 03:00	9457200	2.771	1054.72	11.229	1016.497	
26/02/2022 04:00	9460800	2.765	1055.33	11.176	1015.151	
26/02/2022 05:00	9464400	2.77	1054.843	11.07	1014.476	
26/02/2022 06:00	9468000	2.759	1055.957	11.229	1013.52	
26/02/2022 07:00	9471600	2.758	1056.051	11.123	1013.185	
26/02/2022 08:00	9475200	2.757	1056.133	11.176	1012.61	
26/02/2022 09:00	9478800	2.756	1056.21	11.229	1012.552	
26/02/2022 10:00	9482400	2.759	1055.951	11.176	1011.565	
26/02/2022 11:00	9486000	2.761	1055.693	11.229	1010.922	
26/02/2022 12:00	9489600	2.754	1056.366	11.176	1010.638	
26/02/2022 13:00	9493200	2.755	1056.331	11.229	1010.488	
26/02/2022 14:00	9496800	2.756	1056.206	11.282	1008.893	
26/02/2022 15:00	9500400	2.758	1056.057	11.176	1008.596	
26/02/2022 16:00	9504000	2.749	1056.904	11.123	1007.628	
26/02/2022 17:00	9507600	2.749	1056.913	11.229	1007.043	
26/02/2022 18:00	9511200	2.754	1056.435	11.229	1007.419	
26/02/2022 19:00	9514800	2.755	1056.336	11.176	1007.294	
26/02/2022 20:00	9518400	2.752	1056.583	11.123	1007.335	
26/02/2022 21:00	9522000	2.752	1056.571	11.229	1006.976	
26/02/2022 22:00	9525600	2.752	1056.58	11.123	1007.235	
26/02/2022 23:00	9529200	2.76	1055.817	11.176	1006.893	
27/02/2022 00:00	9532800	2.752	1056.561	11.123	1006.744	
27/02/2022 01:00	9536400	2.752	1056.602	11.229	1006.535	
27/02/2022 02:00	9540000	2.763	1055.485	11.229	1006.834	
27/02/2022 03:00	9543600	2.745	1057.332	11.229	1006.726	
27/02/2022 04:00	9547200	2.755	1056.307	11.123	1006.384	
27/02/2022 05:00	9550800	2.761	1055.723	11.282	1006.718	
27/02/2022 06:00	9554400	2.751	1056.669	11.176	1006.041	

WTP-BH055						
Date and Time	Elapsed Time (Seconds)	Corrected Level Depth To Water (mbgl)	Corrected Pressure (mBar)	Temperature (C)	Barometric Pressure (mBar)	Manual Dip Reading (mbgl)
27/02/2022 07:00	9558000	2.74	1057.751	11.123	1006.167	
27/02/2022 08:00	9561600	2.742	1057.612	11.176	1006.734	
27/02/2022 09:00	9565200	2.75	1056.837	11.176	1007.612	
27/02/2022 10:00	9568800	2.753	1056.456	11.123	1007.974	
27/02/2022 11:00	9572400	2.752	1056.567	11.123	1007.863	
27/02/2022 12:00	9576000	2.753	1056.465	11.229	1008.003	
27/02/2022 13:00	9579600	2.747	1057.057	11.176	1006.368	
27/02/2022 14:00	9583200	2.751	1056.682	11.229	1006.558	
27/02/2022 15:00	9586800	2.747	1057.106	11.229	1006.134	
27/02/2022 16:00	9590400	2.752	1056.6	11.229	1005.924	
27/02/2022 17:00	9594000	2.747	1057.084	11.229	1005.338	
27/02/2022 18:00	9597600	2.745	1057.265	11.123	1005.733	
27/02/2022 19:00	9601200	2.745	1057.275	11.123	1005.518	
27/02/2022 20:00	9604800	2.748	1057.028	11.123	1005.561	
27/02/2022 21:00	9608400	2.752	1056.626	11.176	1005.368	
27/02/2022 22:00	9612000	2.751	1056.667	11.123	1004.592	
27/02/2022 23:00	9615600	2.753	1056.467	11.229	1004.932	
28/02/2022 00:00	9619200	2.756	1056.186	11.229	1005.315	
28/02/2022 01:00	9622800	2.749	1056.857	11.176	1005.649	
28/02/2022 02:00	9626400	2.743	1057.491	11.123	1005.916	
28/02/2022 03:00	9630000	2.749	1056.881	11.229	1006.462	
28/02/2022 04:00	9633600	2.753	1056.539	11.176	1007.398	
28/02/2022 05:00	9637200	2.753	1056.474	11.123	1007.75	
28/02/2022 06:00	9640800	2.753	1056.517	11.176	1008.545	
28/02/2022 07:00	9644400	2.751	1056.653	11.123	1009.105	
28/02/2022 08:00	9648000	2.757	1056.139	11.123	1010.642	
28/02/2022 09:00	9651600	2.755	1056.269	11.123	1011.637	
28/02/2022 10:00	9655200	2.762	1055.579	11.176	1012.448	
28/02/2022 11:00	9658800	2.758	1055.99	11.229	1013.284	
28/02/2022 12:00	9662400	2.764	1055.408	11.229	1014.07	
28/02/2022 13:00	9666000	2.763	1055.499	11.123	1014.759	
28/02/2022 14:00	9669600	2.764	1055.407	11.229	1015.4	
28/02/2022 15:00	9673200	2.77	1054.842	11.229	1016.17	
28/02/2022 16:00	9676800	2.775	1054.336	11.176	1017.271	
28/02/2022 17:00	9680400	2.772	1054.635	11.123	1017.974	
28/02/2022 18:00	9684000	2.767	1055.156	11.123	1018.783	
28/02/2022 19:00	9687600	2.783	1053.536	11.123	1020.506	
28/02/2022 20:00	9691200	2.781	1053.731	11.123	1021.639	
28/02/2022 21:00	9694800	2.792	1052.666	11.229	1022.845	
28/02/2022 22:00	9698400	2.786	1053.23	11.176	1023.08	
28/02/2022 23:00	9702000	2.793	1052.59	11.176	1024.129	
01/03/2022 00:00	9705600	2.792	1052.668	11.229	1024.684	
01/03/2022 01:00	9709200	2.796	1052.261	11.229	1025.193	
01/03/2022 02:00	9712800	2.797	1052.19	11.176	1025.654	
01/03/2022 03:00	9716400	2.8	1051.881	11.176	1026.065	

WTP-BH055						
Date and Time	Elapsed Time (Seconds)	Corrected Level Depth To Water (mbgl)	Corrected Pressure (mBar)	Temperature (C)	Barometric Pressure (mBar)	Manual Dip Reading (mbgl)
01/03/2022 04:00	9720000	2.796	1052.296	11.229	1026.181	
01/03/2022 05:00	9723600	2.794	1052.509	11.123	1026.338	
01/03/2022 06:00	9727200	2.788	1053.087	11.229	1025.798	
01/03/2022 07:00	9730800	2.801	1051.805	11.176	1026.959	
01/03/2022 08:00	9734400	2.8	1051.911	11.176	1027.16	
01/03/2022 09:00	9738000	2.785	1053.35	11.229	1026.354	
01/03/2022 10:00	9741600	2.785	1053.395	11.229	1025.899	
01/03/2022 11:00	9745200	2.779	1053.921	11.123	1025.028	
01/03/2022 12:00	9748800	2.776	1054.282	11.176	1024.686	
01/03/2022 13:00	9752400	2.781	1053.731	11.123	1023.684	
01/03/2022 14:00	9756000	2.778	1054.041	11.176	1022.473	
01/03/2022 15:00	9759600	2.777	1054.104	11.123	1021.88	
01/03/2022 16:00	9763200	2.777	1054.104	11.176	1021.081	
01/03/2022 17:00	9766800	2.774	1054.439	11.123	1020.625	
01/03/2022 18:00	9770400	2.769	1054.967	11.229	1019.828	
01/03/2022 19:00	9774000	2.782	1053.688	11.123	1020.456	
01/03/2022 20:00	9777600	2.782	1053.699	11.176	1019.952	
01/03/2022 21:00	9781200	2.775	1054.384	11.176	1019.37	
01/03/2022 22:00	9784800	2.765	1055.299	11.176	1017.534	
01/03/2022 23:00	9788400	2.774	1054.396	11.229	1017.434	
02/03/2022 00:00	9792000	2.768	1055.036	11.176	1016.672	
02/03/2022 01:00	9795600	2.765	1055.284	11.176	1015.299	
02/03/2022 02:00	9799200	2.77	1054.799	11.176	1014.353	
02/03/2022 03:00	9802800	2.764	1055.385	11.176	1012.745	
02/03/2022 04:00	9806400	2.767	1055.168	11.176	1012.552	
02/03/2022 05:00	9810000	2.751	1056.693	11.176	1010.823	
02/03/2022 06:00	9813600	2.758	1055.993	11.176	1010.091	
02/03/2022 07:00	9817200	2.755	1056.318	11.176	1009.459	
02/03/2022 08:00	9820800	2.759	1055.912	11.176	1008.74	
02/03/2022 09:00	9824400	2.752	1056.563	11.176	1008.396	
02/03/2022 10:00	9828000	2.744	1057.369	11.176	1007.795	
02/03/2022 11:00	9831600	2.749	1056.85	11.123	1006.761	
02/03/2022 12:00	9835200	2.751	1056.662	11.229	1006.067	
02/03/2022 13:00	9838800	2.751	1056.714	11.176	1004.872	
02/03/2022 14:00	9842400	2.745	1057.268	11.176	1004.112	
02/03/2022 15:00	9846000	2.74	1057.736	11.176	1002.826	
02/03/2022 16:00	9849600	2.749	1056.845	11.229	1002.611	
02/03/2022 17:00	9853200	2.748	1056.979	11.176	1002.356	
02/03/2022 18:00	9856800	2.743	1057.442	11.176	1001.791	
02/03/2022 19:00	9860400	2.748	1057.016	11.229	1001.725	
02/03/2022 20:00	9864000	2.748	1056.999	11.176	1001.825	
02/03/2022 21:00	9867600	2.745	1057.271	11.176	1002.167	
02/03/2022 22:00	9871200	2.751	1056.731	11.176	1002.911	
02/03/2022 23:00	9874800	2.76	1055.801	11.176	1004.046	
03/03/2022 00:00	9878400	2.764	1055.426	11.176	1005.239	

WTP-BH055						
Date and Time	Elapsed Time (Seconds)	Corrected Level Depth To Water (mbgl)	Corrected Pressure (mBar)	Temperature (C)	Barometric Pressure (mBar)	Manual Dip Reading (mbgl)
03/03/2022 01:00	9882000	2.761	1055.763	11.176	1005.516	
03/03/2022 02:00	9885600	2.762	1055.658	11.176	1006.131	
03/03/2022 03:00	9889200	2.768	1055.038	11.176	1006.342	
03/03/2022 04:00	9892800	2.766	1055.267	11.176	1007.033	
03/03/2022 05:00	9896400	2.769	1054.924	11.176	1007.479	
03/03/2022 06:00	9900000	2.772	1054.599	11.176	1008.213	
03/03/2022 07:00	9903600	2.778	1054.065	11.176	1009.361	
03/03/2022 08:00	9907200	2.773	1054.492	11.176	1010.263	
03/03/2022 09:00	9910800	2.766	1055.178	11.176	1010.19	
03/03/2022 10:00	9914400	2.779	1053.988	11.176	1010.869	
03/03/2022 11:00	9918000	2.771	1054.771	11.176	1011.211	
03/03/2022 12:00	9921600	2.776	1054.238	11.176	1011.846	
03/03/2022 13:00	9925200	2.77	1054.82	11.176	1011.673	
03/03/2022 14:00	9928800	2.771	1054.77	11.176	1011.621	
03/03/2022 15:00	9932400	2.772	1054.605	11.176	1011.99	
03/03/2022 16:00	9936000	2.773	1054.5	11.176	1012.504	
03/03/2022 17:00	9939600	2.775	1054.384	11.176	1013.234	
03/03/2022 18:00	9943200	2.778	1054.098	11.176	1014.338	
03/03/2022 19:00	9946800	2.78	1053.871	11.176	1014.77	
03/03/2022 20:00	9950400	2.788	1053.08	11.176	1016.481	
03/03/2022 21:00	9954000	2.784	1053.48	11.176	1017.104	
03/03/2022 22:00	9957600	2.785	1053.355	11.176	1017.842	
03/03/2022 23:00	9961200	2.794	1052.477	11.176	1018.822	
04/03/2022 00:00	9964800	2.797	1052.221	11.176	1018.67	
04/03/2022 01:00	9968400	2.801	1051.82	11.176	1019.172	
04/03/2022 02:00	9972000	2.799	1052.026	11.176	1019.786	
04/03/2022 03:00	9975600	2.802	1051.674	11.176	1020.545	
04/03/2022 04:00	9979200	2.813	1050.643	11.176	1020.656	
04/03/2022 05:00	9982800	2.806	1051.323	11.229	1020.813	
04/03/2022 06:00	9986400	2.809	1050.982	11.176	1021.033	
04/03/2022 07:00	9990000	2.812	1050.726	11.176	1021.698	
04/03/2022 08:00	9993600	2.812	1050.739	11.176	1021.889	
04/03/2022 09:00	9997200	2.808	1051.154	11.176	1021.782	
04/03/2022 10:00	10000800	2.8	1051.865	11.176	1021.377	
04/03/2022 11:00	10004400	2.786	1053.28	11.176	1020.78	
04/03/2022 12:00	10008000	2.797	1052.141	11.176	1020.897	
04/03/2022 13:00	10011600	2.79	1052.912	11.176	1020.842	
04/03/2022 14:00	10015200	2.789	1053.018	11.176	1020.327	
04/03/2022 15:00	10018800	2.796	1052.324	11.176	1020.304	
04/03/2022 16:00	10022400	2.801	1051.832	11.176	1020.183	
04/03/2022 17:00	10026000	2.795	1052.433	11.229	1020.01	
04/03/2022 18:00	10029600	2.799	1052.037	11.176	1020.182	
04/03/2022 19:00	10033200	2.798	1052.114	11.176	1021.435	
04/03/2022 20:00	10036800	2.814	1050.476	11.176	1022.255	
04/03/2022 21:00	10040400	2.811	1050.814	11.176	1022.326	

WTP-BH055						
Date and Time	Elapsed Time (Seconds)	Corrected Level Depth To Water (mbgl)	Corrected Pressure (mBar)	Temperature (C)	Barometric Pressure (mBar)	Manual Dip Reading (mbgl)
04/03/2022 22:00	10044000	2.807	1051.24	11.176	1023.229	
04/03/2022 23:00	10047600	2.807	1051.248	11.176	1023.937	
05/03/2022 00:00	10051200	2.812	1050.695	11.229	1024.203	
05/03/2022 01:00	10054800	2.817	1050.262	11.176	1024.617	
05/03/2022 02:00	10058400	2.818	1050.158	11.176	1025.231	
05/03/2022 03:00	10062000	2.823	1049.646	11.176	1025.948	
05/03/2022 04:00	10065600	2.821	1049.807	11.229	1026.317	
05/03/2022 05:00	10069200	2.824	1049.589	11.229	1026.842	
05/03/2022 06:00	10072800	2.829	1049.013	11.176	1027.501	
05/03/2022 07:00	10076400	2.833	1048.677	11.176	1028.349	
05/03/2022 08:00	10080000	2.823	1049.678	11.176	1028.575	
05/03/2022 09:00	10083600	2.825	1049.422	11.229	1028.338	
05/03/2022 10:00	10087200	2.813	1050.612	11.176	1027.743	
05/03/2022 11:00	10090800	2.819	1050.039	11.176	1027.907	
05/03/2022 12:00	10094400	2.816	1050.312	11.176	1028.145	
05/03/2022 13:00	10098000	2.822	1049.729	11.176	1028.422	
05/03/2022 14:00	10101600	2.818	1050.097	11.176	1027.134	
05/03/2022 15:00	10105200	2.816	1050.313	11.176	1027.225	
05/03/2022 16:00	10108800	2.821	1049.849	11.229	1027.605	
05/03/2022 17:00	10112400	2.81	1050.9	11.229	1026.963	
05/03/2022 18:00	10116000	2.812	1050.704	11.176	1027.548	
05/03/2022 19:00	10119600	2.822	1049.747	11.176	1028.301	
05/03/2022 20:00	10123200	2.817	1050.246	11.176	1028.416	
05/03/2022 21:00	10126800	2.83	1048.965	11.176	1029.391	
05/03/2022 22:00	10130400	2.828	1049.116	11.176	1029.546	
05/03/2022 23:00	10134000	2.832	1048.751	11.176	1029.911	
06/03/2022 00:00	10137600	2.838	1048.132	11.176	1030.53	
06/03/2022 01:00	10141200	2.844	1047.633	11.229	1030.434	
06/03/2022 02:00	10144800	2.832	1048.766	11.176	1030.407	
06/03/2022 03:00	10148400	2.831	1048.835	11.176	1030.542	
06/03/2022 04:00	10152000	2.837	1048.308	11.176	1029.945	
06/03/2022 05:00	10155600	2.837	1048.285	11.176	1029.559	
06/03/2022 06:00	10159200	2.841	1047.918	11.176	1029.925	
06/03/2022 07:00	10162800	2.838	1048.219	11.176	1030.034	
06/03/2022 08:00	10166400	2.834	1048.589	11.176	1029.971	
06/03/2022 09:00	10170000	2.834	1048.561	11.176	1029.18	
06/03/2022 10:00	10173600	2.826	1049.313	11.176	1028.531	
06/03/2022 11:00	10177200	2.831	1048.861	11.176	1027.96	
06/03/2022 12:00	10180800	2.82	1049.898	11.123	1027.006	
06/03/2022 13:00	10184400	2.825	1049.434	11.123	1026.959	
06/03/2022 14:00	10188000	2.822	1049.707	11.123	1025.868	
06/03/2022 15:00	10191600	2.819	1050.012	11.176	1024.56	
06/03/2022 16:00	10195200	2.816	1050.317	11.176	1023.846	
06/03/2022 17:00	10198800	2.81	1050.871	11.176	1023.599	
06/03/2022 18:00	10202400	2.816	1050.37	11.123	1023.466	

WTP-BH055						
Date and Time	Elapsed Time (Seconds)	Corrected Level Depth To Water (mbgl)	Corrected Pressure (mBar)	Temperature (C)	Barometric Pressure (mBar)	Manual Dip Reading (mbgl)
06/03/2022 19:00	10206000	2.825	1049.481	11.176	1024.272	
06/03/2022 20:00	10209600	2.83	1048.971	11.229	1024.802	
06/03/2022 21:00	10213200	2.83	1048.921	11.176	1025.241	
06/03/2022 22:00	10216800	2.826	1049.348	11.176	1024.508	
06/03/2022 23:00	10220400	2.824	1049.527	11.176	1024.636	
07/03/2022 00:00	10224000	2.83	1048.935	11.229	1023.917	
07/03/2022 01:00	10227600	2.816	1050.352	11.123	1022.462	
07/03/2022 02:00	10231200	2.809	1051.007	11.176	1021.826	
07/03/2022 03:00	10234800	2.816	1050.287	11.176	1020.706	
07/03/2022 04:00	10238400	2.814	1050.546	11.176	1019.833	
07/03/2022 05:00	10242000	2.824	1049.582	11.176	1019.366	
07/03/2022 06:00	10245600	2.812	1050.752	11.176	1018.707	
07/03/2022 07:00	10249200	2.815	1050.469	11.176	1018.172	
07/03/2022 08:00	10252800	2.814	1050.56	11.176	1017.774	
07/03/2022 09:00	10256400	2.809	1050.985	11.229	1017.265	
07/03/2022 10:00	10260000	2.815	1050.439	11.123	1016.444	
07/03/2022 11:00	10263600	2.808	1051.131	11.176	1015.26	
07/03/2022 12:00	10267200	2.811	1050.775	11.176	1015.002	
07/03/2022 13:00	10270800	2.808	1051.112	11.176	1013.949	
07/03/2022 14:00	10274400	2.814	1050.493	11.176	1012.626	
07/03/2022 15:00	10278000	2.801	1051.757	11.176	1011.26	
07/03/2022 16:00	10281600	2.8	1051.878	11.176	1010.013	
07/03/2022 17:00	10285200	2.794	1052.457	11.176	1009.128	
07/03/2022 18:00	10288800	2.797	1052.141	11.176	1008.319	
07/03/2022 19:00	10292400	2.795	1052.431	11.176	1007.518	
07/03/2022 20:00	10296000	2.8	1051.868	11.176	1006.751	
07/03/2022 21:00	10299600	2.793	1052.605	11.176	1005.605	
07/03/2022 22:00	10303200	2.788	1053.113	11.229	1004.81	
07/03/2022 23:00	10306800	2.801	1051.8	11.176	1004.467	
08/03/2022 00:00	10310400	2.793	1052.563	11.176	1002.376	
08/03/2022 01:00	10314000	2.789	1052.964	11.176	1001.054	
08/03/2022 02:00	10317600	2.786	1053.245	11.176	999.034	
08/03/2022 03:00	10321200	2.783	1053.604	11.176	997.448	
08/03/2022 04:00	10324800	2.787	1053.156	11.176	996.465	
08/03/2022 05:00	10328400	2.785	1053.382	11.176	995.114	
08/03/2022 06:00	10332000	2.782	1053.616	11.176	993.857	
08/03/2022 07:00	10335600	2.778	1054.021	11.176	991.919	
08/03/2022 08:00	10339200	2.772	1054.595	11.176	990.935	
08/03/2022 09:00	10342800	2.775	1054.354	11.176	990.972	
08/03/2022 10:00	10346400	2.776	1054.234	11.229	990.599	
08/03/2022 11:00	10350000	2.775	1054.299	11.176	990.72	
08/03/2022 12:00	10353600	2.783	1053.513	11.176	992.017	
08/03/2022 13:00	10357200	2.783	1053.572	11.176	991.856	
08/03/2022 14:00	10360800	2.788	1053.033	11.229	992.925	
08/03/2022 15:00	10364400	2.79	1052.836	11.176	993.717	

WTP-BH055						
Date and Time	Elapsed Time (Seconds)	Corrected Level Depth To Water (mbgl)	Corrected Pressure (mBar)	Temperature (C)	Barometric Pressure (mBar)	Manual Dip Reading (mbgl)
08/03/2022 16:00	10368000	2.791	1052.824	11.229	994.77	
08/03/2022 17:00	10371600	2.808	1051.111	11.176	995.544	
08/03/2022 18:00	10375200	2.81	1050.961	11.176	996.717	
08/03/2022 19:00	10378800	2.801	1051.843	11.176	997.573	
08/03/2022 20:00	10382400	2.808	1051.111	11.176	998.407	
08/03/2022 21:00	10386000	2.8	1051.86	11.176	997.556	
08/03/2022 22:00	10389600	2.802	1051.651	11.176	997.152	
08/03/2022 23:00	10393200	2.806	1051.347	11.176	996.228	
09/03/2022 00:00	10396800	2.799	1052.005	11.176	994.753	
09/03/2022 01:00	10400400	2.799	1052.041	11.176	994.308	
09/03/2022 02:00	10404000	2.795	1052.352	11.176	993.076	
09/03/2022 03:00	10407600	2.788	1053.039	11.176	992.593	
09/03/2022 04:00	10411200	2.791	1052.813	11.176	992.206	
09/03/2022 05:00	10414800	2.794	1052.451	11.229	991.871	
09/03/2022 06:00	10418400	2.794	1052.443	11.176	992.372	
09/03/2022 07:00	10422000	2.794	1052.458	11.176	994.197	
09/03/2022 08:00	10425600	2.803	1051.633	11.176	996.147	
09/03/2022 09:00	10429200	2.803	1051.632	11.176	998.193	
09/03/2022 10:00	10432800	2.809	1051.052	11.176	999.284	
09/03/2022 11:00	10436400	2.818	1050.168	11.176	1000.271	
09/03/2022 12:00	10440000	2.8	1051.929	11.176	1001.066	
09/03/2022 13:00	10443600	2.805	1051.413	11.229	1001.09	
09/03/2022 14:00	10447200	2.803	1051.607	11.176	1000.979	
09/03/2022 15:00	10450800	2.801	1051.768	11.176	1001.738	
09/03/2022 16:00	10454400	2.81	1050.917	11.176	1003.204	
09/03/2022 17:00	10458000	2.81	1050.94	11.176	1004.1	
09/03/2022 18:00	10461600	2.816	1050.375	11.176	1004.359	
09/03/2022 19:00	10465200	2.812	1050.718	11.176	1004.833	
09/03/2022 20:00	10468800	2.827	1049.282	11.176	1005.86	
09/03/2022 21:00	10472400	2.821	1049.882	11.176	1005.977	
09/03/2022 22:00	10476000	2.821	1049.808	11.176	1006.562	
09/03/2022 23:00	10479600	2.824	1049.521	11.176	1007.36	
10/03/2022 00:00	10483200	2.827	1049.264	11.176	1007.311	
10/03/2022 01:00	10486800	2.824	1049.556	11.176	1006.712	
10/03/2022 02:00	10490400	2.821	1049.851	11.176	1006.314	
10/03/2022 03:00	10494000	2.817	1050.209	11.176	1006.366	
10/03/2022 04:00	10497600	2.826	1049.32	11.229	1006.66	
10/03/2022 05:00	10501200	2.819	1050.055	11.176	1006.11	
10/03/2022 06:00	10504800	2.824	1049.588	11.176	1005.759	
10/03/2022 07:00	10508400	2.816	1050.291	11.229	1004.871	
10/03/2022 08:00	10512000	2.816	1050.334	11.176	1005.524	
10/03/2022 09:00	10515600	2.816	1050.325	11.176	1004.306	
10/03/2022 10:00	10519200	2.815	1050.392	11.176	1003.831	
10/03/2022 11:00	10522800	2.809	1050.979	11.176	1002.63	
10/03/2022 12:00	10526400	2.809	1050.989	11.176	1002.006	

WTP-BH055						
Date and Time	Elapsed Time (Seconds)	Corrected Level Depth To Water (mbgl)	Corrected Pressure (mBar)	Temperature (C)	Barometric Pressure (mBar)	Manual Dip Reading (mbgl)
10/03/2022 13:00	10530000	2.808	1051.087	11.176	1000.784	
10/03/2022 14:00	10533600	2.802	1051.672	11.176	999.789	
10/03/2022 15:00	10537200	2.801	1051.759	11.176	998.884	
10/03/2022 16:00	10540800	2.813	1050.652	11.176	998.151	
10/03/2022 17:00	10544400	2.797	1052.169	11.176	997.451	
10/03/2022 18:00	10548000	2.796	1052.257	11.176	996.444	
10/03/2022 19:00	10551600	2.794	1052.485	11.176	996.216	
10/03/2022 20:00	10555200	2.808	1051.151	11.176	995.606	
10/03/2022 21:00	10558800	2.803	1051.569	11.176	994.677	
10/03/2022 22:00	10562400	2.796	1052.28	11.176	993.863	
10/03/2022 23:00	10566000	2.796	1052.332	11.176	993.198	
11/03/2022 00:00	10569600	2.793	1052.616	11.176	992.505	
11/03/2022 01:00	10573200	2.797	1052.229	11.176	991.153	
11/03/2022 02:00	10576800	2.793	1052.628	11.176	990.346	
11/03/2022 03:00	10580400	2.789	1052.962	11.176	988.989	
11/03/2022 04:00	10584000	2.78	1053.891	11.176	987.753	
11/03/2022 05:00	10587600	2.787	1053.153	11.176	986.855	
11/03/2022 06:00	10591200	2.787	1053.165	11.176	986.025	
11/03/2022 07:00	10594800	2.785	1053.358	11.176	984.809	
11/03/2022 08:00	10598400	2.787	1053.194	11.176	985.076	
11/03/2022 09:00	10602000	2.784	1053.506	11.176	984.968	
11/03/2022 10:00	10605600	2.784	1053.48	11.176	984.891	
11/03/2022 11:00	10609200	2.785	1053.374	11.176	985.202	
11/03/2022 12:00	10612800	2.79	1052.908	11.176	985.464	
11/03/2022 13:00	10616400	2.792	1052.683	11.229	985.707	
11/03/2022 14:00	10620000	2.801	1051.749	11.176	986.214	
11/03/2022 15:00	10623600	2.788	1053.112	11.176	986.283	
11/03/2022 16:00	10627200	2.79	1052.829	11.176	987.18	
11/03/2022 17:00	10630800	2.793	1052.601	11.176	987.714	
11/03/2022 18:00	10634400	2.792	1052.633	11.229	988.416	
11/03/2022 19:00	10638000	2.806	1051.342	11.176	989.689	
11/03/2022 20:00	10641600	2.803	1051.596	11.176	990.253	
11/03/2022 21:00	10645200	2.804	1051.527	11.176	990.833	
11/03/2022 22:00	10648800	2.805	1051.358	11.176	991.411	
11/03/2022 23:00	10652400	2.806	1051.275	11.176	992.006	
12/03/2022 00:00	10656000	2.807	1051.184	11.229	991.91	
12/03/2022 01:00	10659600	2.809	1051.054	11.176	992.635	
12/03/2022 02:00	10663200	2.812	1050.709	11.176	992.981	
12/03/2022 03:00	10666800	2.815	1050.423	11.176	993.778	
12/03/2022 04:00	10670400	2.805	1051.422	11.176	993.597	
12/03/2022 05:00	10674000	2.805	1051.416	11.176	994.524	
12/03/2022 06:00	10677600	2.817	1050.198	11.176	995.537	
12/03/2022 07:00	10681200	2.817	1050.206	11.176	995.836	
12/03/2022 08:00	10684800	2.813	1050.626	11.176	995.722	
12/03/2022 09:00	10688400	2.819	1050.029	11.176	996.115	

WTP-BH055						
Date and Time	Elapsed Time (Seconds)	Corrected Level Depth To Water (mbgl)	Corrected Pressure (mBar)	Temperature (C)	Barometric Pressure (mBar)	Manual Dip Reading (mbgl)
12/03/2022 10:00	10692000	2.813	1050.627	11.176	995.721	
12/03/2022 11:00	10695600	2.809	1050.975	11.229	994.37	
12/03/2022 12:00	10699200	2.808	1051.109	11.176	993.808	
12/03/2022 13:00	10702800	2.808	1051.115	11.176	993.189	
12/03/2022 14:00	10706400	2.8	1051.885	11.176	991.089	
12/03/2022 15:00	10710000	2.794	1052.51	11.176	989.339	
12/03/2022 16:00	10713600	2.792	1052.726	11.176	987.487	
12/03/2022 17:00	10717200	2.778	1054.095	11.176	984.992	
12/03/2022 18:00	10720800	2.786	1053.261	11.176	984.088	
12/03/2022 19:00	10724400	2.782	1053.642	11.176	983.81	
12/03/2022 20:00	10728000	2.79	1052.844	11.176	983.483	
12/03/2022 21:00	10731600	2.782	1053.677	11.176	982.956	
12/03/2022 22:00	10735200	2.789	1052.946	11.176	981.847	
12/03/2022 23:00	10738800	2.773	1054.525	11.176	980.37	
13/03/2022 00:00	10742400	2.77	1054.827	11.229	979.065	
13/03/2022 01:00	10746000	2.773	1054.573	11.229	978.091	
13/03/2022 02:00	10749600	2.778	1054.063	11.176	977.56	
13/03/2022 03:00	10753200	2.773	1054.571	11.176	976.744	
13/03/2022 04:00	10756800	2.768	1055.014	11.176	975.995	
13/03/2022 05:00	10760400	2.773	1054.575	11.176	976.332	
13/03/2022 06:00	10764000	2.779	1053.927	11.176	978.923	
13/03/2022 07:00	10767600	2.78	1053.871	11.176	981.638	
13/03/2022 08:00	10771200	2.797	1052.162	11.176	983.449	
13/03/2022 09:00	10774800	2.798	1052.11	11.176	985.853	
13/03/2022 10:00	10778400	2.795	1052.411	11.229	986.593	
13/03/2022 11:00	10782000	2.803	1051.561	11.176	988.958	
13/03/2022 12:00	10785600	2.808	1051.138	11.176	990.302	
13/03/2022 13:00	10789200	2.807	1051.175	11.176	992.105	
13/03/2022 14:00	10792800	2.817	1050.247	11.176	994.158	
13/03/2022 15:00	10796400	2.815	1050.472	11.229	995.179	
13/03/2022 16:00	10800000	2.819	1050.058	11.176	997.006	
13/03/2022 17:00	10803600	2.824	1049.566	11.176	998.726	
13/03/2022 18:00	10807200	2.825	1049.405	11.176	999.806	
13/03/2022 19:00	10810800	2.832	1048.785	11.176	1001.654	
13/03/2022 20:00	10814400	2.836	1048.37	11.176	1003.603	
13/03/2022 21:00	10818000	2.845	1047.443	11.176	1005.552	
13/03/2022 22:00	10821600	2.846	1047.348	11.176	1006.875	
13/03/2022 23:00	10825200	2.851	1046.882	11.176	1008.465	
14/03/2022 00:00	10828800	2.849	1047.138	11.176	1009.232	
14/03/2022 01:00	10832400	2.851	1046.86	11.176	1010.43	
14/03/2022 02:00	10836000	2.847	1047.273	11.176	1011.142	
14/03/2022 03:00	10839600	2.858	1046.206	11.176	1012.414	
14/03/2022 04:00	10843200	2.853	1046.686	11.176	1013.365	
14/03/2022 05:00	10846800	2.85	1046.969	11.176	1013.798	
14/03/2022 06:00	10850400	2.852	1046.758	11.176	1014.52	

WTP-BH055						
Date and Time	Elapsed Time (Seconds)	Corrected Level Depth To Water (mbgl)	Corrected Pressure (mBar)	Temperature (C)	Barometric Pressure (mBar)	Manual Dip Reading (mbgl)
14/03/2022 07:00	10854000	2.852	1046.808	11.176	1015.288	
14/03/2022 08:00	10857600	2.846	1047.426	11.176	1016.102	
14/03/2022 09:00	10861200	2.848	1047.156	11.176	1017.088	
14/03/2022 10:00	10864800	2.861	1045.907	11.176	1017.724	
14/03/2022 11:00	10868400	2.857	1046.348	11.176	1017.896	
14/03/2022 12:00	10872000	2.856	1046.396	11.176	1018.053	
14/03/2022 13:00	10875600	2.851	1046.893	11.176	1018.373	
14/03/2022 14:00	10879200	2.854	1046.639	11.176	1018.218	
14/03/2022 15:00	10882800	2.854	1046.647	11.176	1018.518	
14/03/2022 16:00	10886400	2.859	1046.155	11.176	1018.294	
14/03/2022 17:00	10890000	2.861	1045.885	11.176	1018.257	
14/03/2022 18:00	10893600	2.842	1047.803	11.176	1017.463	
14/03/2022 19:00	10897200	2.849	1047.122	11.176	1018.144	
14/03/2022 20:00	10900800	2.857	1046.31	11.176	1018.547	
14/03/2022 21:00	10904400	2.858	1046.227	11.176	1019.039	
14/03/2022 22:00	10908000	2.855	1046.543	11.176	1018.621	
14/03/2022 23:00	10911600	2.862	1045.804	11.229	1018.97	
15/03/2022 00:00	10915200	2.858	1046.219	11.176	1017.922	
15/03/2022 01:00	10918800	2.861	1045.956	11.176	1017.776	
15/03/2022 02:00	10922400	2.849	1047.067	11.176	1016.767	
15/03/2022 03:00	10926000	2.847	1047.286	11.176	1015.322	
15/03/2022 04:00	10929600	2.852	1046.831	11.176	1014.958	
15/03/2022 05:00	10933200	2.849	1047.047	11.176	1014.64	
15/03/2022 06:00	10936800	2.843	1047.674	11.176	1014.014	
15/03/2022 07:00	10940400	2.842	1047.77	11.176	1013.405	
15/03/2022 08:00	10944000	2.844	1047.597	11.176	1013.272	
15/03/2022 09:00	10947600	2.836	1048.391	11.176	1012.478	
15/03/2022 10:00	10951200	2.848	1047.2	11.176	1012.34	
15/03/2022 11:00	10954800	2.842	1047.819	11.176	1011.107	
15/03/2022 12:00	10958400	2.842	1047.804	11.176	1011.327	
15/03/2022 13:00	10962000	2.842	1047.804	11.176	1010.611	
15/03/2022 14:00	10965600	2.833	1048.636	11.176	1009.677	
15/03/2022 15:00	10969200	2.834	1048.566	11.176	1009.133	
15/03/2022 16:00	10972800	2.831	1048.889	11.229	1008.522	
15/03/2022 17:00	10976400	2.828	1049.172	11.176	1008.322	
15/03/2022 18:00	10980000	2.827	1049.228	11.229	1008.388	
15/03/2022 19:00	10983600	2.837	1048.224	11.176	1009.271	
15/03/2022 20:00	10987200	2.838	1048.196	11.229	1010.033	
15/03/2022 21:00	10990800	2.839	1048.036	11.176	1011.095	
15/03/2022 22:00	10994400	2.841	1047.9	11.176	1011.537	
15/03/2022 23:00	10998000	2.845	1047.479	11.176	1012.164	
16/03/2022 00:00	11001600	2.854	1046.61	11.176	1012.316	
16/03/2022 01:00	11005200	2.852	1046.786	11.176	1012.754	
16/03/2022 02:00	11008800	2.845	1047.444	11.229	1012.728	
16/03/2022 03:00	11012400	2.849	1047.141	11.176	1013.728	

WTP-BH055						
Date and Time	Elapsed Time (Seconds)	Corrected Level Depth To Water (mbgl)	Corrected Pressure (mBar)	Temperature (C)	Barometric Pressure (mBar)	Manual Dip Reading (mbgl)
16/03/2022 04:00	11016000	2.849	1047.09	11.176	1013.779	
16/03/2022 05:00	11019600	2.856	1046.361	11.176	1014.917	
16/03/2022 06:00	11023200	2.85	1047.034	11.176	1015.266	
16/03/2022 07:00	11026800	2.857	1046.285	11.176	1016.323	
16/03/2022 08:00	11030400	2.859	1046.101	11.176	1017.018	
16/03/2022 09:00	11034000	2.86	1045.969	11.176	1017.559	
16/03/2022 10:00	11037600	2.859	1046.08	11.176	1017.55	
16/03/2022 11:00	11041200	2.854	1046.625	11.176	1017.619	
16/03/2022 12:00	11044800	2.859	1046.161	11.176	1017.981	
16/03/2022 13:00	11048400	2.855	1046.545	11.229	1017.82	
16/03/2022 14:00	11052000	2.858	1046.229	11.176	1017.81	
16/03/2022 15:00	11055600	2.852	1046.818	11.229	1017.342	
16/03/2022 16:00	11059200	2.853	1046.688	11.176	1017.249	
16/03/2022 17:00	11062800	2.86	1046.017	11.176	1017.614	
16/03/2022 18:00	11066400	2.865	1045.49	11.176	1018.549	
16/03/2022 19:00	11070000	2.855	1046.505	11.176	1018.966	
16/03/2022 20:00	11073600	2.853	1046.752	11.229	1019.454	
16/03/2022 21:00	11077200	2.858	1046.239	11.229	1020.478	
16/03/2022 22:00	11080800	2.864	1045.585	11.176	1020.602	
16/03/2022 23:00	11084400	2.863	1045.768	11.176	1020.828	
17/03/2022 00:00	11088000	2.87	1045.06	11.176	1021.433	
17/03/2022 01:00	11091600	2.869	1045.118	11.176	1021.375	
17/03/2022 02:00	11095200	2.861	1045.87	11.176	1020.725	
17/03/2022 03:00	11098800	2.872	1044.811	11.229	1020.577	
17/03/2022 04:00	11102400	2.87	1045.03	11.176	1019.725	
17/03/2022 05:00	11106000	2.856	1046.437	11.176	1018.931	
17/03/2022 06:00	11109600	2.855	1046.476	11.176	1018.79	
17/03/2022 07:00	11113200	2.863	1045.691	11.229	1019.288	
17/03/2022 08:00	11116800	2.866	1045.475	11.229	1020.526	
17/03/2022 09:00	11120400	2.861	1045.964	11.176	1020.632	
17/03/2022 10:00	11124000	2.862	1045.796	11.176	1021.208	
17/03/2022 11:00	11127600	2.854	1046.637	11.176	1020.981	
17/03/2022 12:00	11131200	2.865	1045.5	11.176	1022.118	
17/03/2022 13:00	11134800	2.864	1045.654	11.176	1022.68	
17/03/2022 14:00	11138400	2.872	1044.869	11.176	1023.363	
17/03/2022 15:00	11142000	2.878	1044.273	11.176	1024.776	
17/03/2022 16:00	11145600	2.874	1044.692	11.176	1025.278	
17/03/2022 17:00	11149200	2.881	1043.932	11.176	1026.549	
17/03/2022 18:00	11152800	2.873	1044.752	11.176	1027.467	
17/03/2022 19:00	11156400	2.88	1044.082	11.229	1028.361	
17/03/2022 20:00	11160000	2.888	1043.317	11.176	1029.823	
17/03/2022 21:00	11163600	2.887	1043.337	11.176	1031.031	
17/03/2022 22:00	11167200	2.888	1043.281	11.176	1031.7	
17/03/2022 23:00	11170800	2.895	1042.567	11.176	1032.925	
18/03/2022 00:00	11174400	2.893	1042.822	11.176	1032.977	

WTP-BH055						
Date and Time	Elapsed Time (Seconds)	Corrected Level Depth To Water (mbgl)	Corrected Pressure (mBar)	Temperature (C)	Barometric Pressure (mBar)	Manual Dip Reading (mbgl)
18/03/2022 01:00	11178000	2.895	1042.623	11.176	1033.176	
18/03/2022 02:00	11181600	2.89	1043.109	11.176	1033.405	
18/03/2022 03:00	11185200	2.9	1042.095	11.176	1033.601	
18/03/2022 04:00	11188800	2.894	1042.725	11.229	1033.502	
18/03/2022 05:00	11192400	2.905	1041.638	11.176	1033.957	
18/03/2022 06:00	11196000	2.89	1043.113	11.176	1033.81	
18/03/2022 07:00	11199600	2.904	1041.744	11.176	1034.362	
18/03/2022 08:00	11203200	2.891	1043.021	11.176	1034.005	
18/03/2022 09:00	11206800	2.892	1042.869	11.229	1033.46	
18/03/2022 10:00	11210400	2.891	1042.969	11.176	1033.749	
18/03/2022 11:00	11214000	2.89	1043.074	11.176	1033.543	
18/03/2022 12:00	11217600	2.891	1042.937	11.176	1033.475	
18/03/2022 13:00	11221200	2.893	1042.821	11.176	1033.285	
18/03/2022 14:00	11224800	2.886	1043.431	11.176	1032.879	
18/03/2022 15:00	11228400	2.891	1042.975	11.176	1032.517	
18/03/2022 16:00	11232000	2.893	1042.741	11.176	1032.444	
18/03/2022 17:00	11235600	2.886	1043.514	11.176	1032.489	
18/03/2022 18:00	11239200	2.878	1044.219	11.176	1031.785	
18/03/2022 19:00	11242800	2.887	1043.335	11.176	1032.771	
18/03/2022 20:00	11246400	2.884	1043.687	11.229	1032.029	
18/03/2022 21:00	11250000	2.886	1043.45	11.176	1032.348	
18/03/2022 22:00	11253600	2.887	1043.42	11.176	1032.276	
18/03/2022 23:00	11257200	2.883	1043.752	11.176	1031.843	
19/03/2022 00:00	11260800	2.88	1044.059	11.176	1031.126	
19/03/2022 01:00	11264400	2.885	1043.603	11.176	1031.071	
19/03/2022 02:00	11268000	2.879	1044.182	11.176	1030.492	
19/03/2022 03:00	11271600	2.885	1043.612	11.176	1030.039	
19/03/2022 04:00	11275200	2.884	1043.703	11.176	1029.233	
19/03/2022 05:00	11278800	2.883	1043.744	11.176	1028.885	
19/03/2022 06:00	11282400	2.883	1043.81	11.176	1028.41	
19/03/2022 07:00	11286000	2.881	1043.937	11.176	1028.181	
19/03/2022 08:00	11289600	2.884	1043.662	11.176	1027.331	
19/03/2022 09:00	11293200	2.875	1044.549	11.176	1026.137	
19/03/2022 10:00	11296800	2.868	1045.203	11.176	1025.687	
19/03/2022 11:00	11300400	2.874	1044.62	11.176	1025.76	
19/03/2022 12:00	11304000	2.876	1044.482	11.176	1025.181	
19/03/2022 13:00	11307600	2.879	1044.124	11.176	1024.108	
19/03/2022 14:00	11311200	2.871	1044.977	11.176	1023.357	
19/03/2022 15:00	11314800	2.869	1045.141	11.229	1023.007	
19/03/2022 16:00	11318400	2.867	1045.327	11.229	1022.515	
19/03/2022 17:00	11322000	2.87	1045.041	11.229	1022.494	
19/03/2022 18:00	11325600	2.869	1045.114	11.176	1021.379	
19/03/2022 19:00	11329200	2.862	1045.814	11.176	1021.088	
19/03/2022 20:00	11332800	2.869	1045.181	11.176	1021.108	
19/03/2022 21:00	11336400	2.865	1045.48	11.176	1020.808	

WTP-BH055						
Date and Time	Elapsed Time (Seconds)	Corrected Level Depth To Water (mbgl)	Corrected Pressure (mBar)	Temperature (C)	Barometric Pressure (mBar)	Manual Dip Reading (mbgl)
19/03/2022 22:00	11340000	2.867	1045.308	11.176	1021.492	
19/03/2022 23:00	11343600	2.866	1045.401	11.176	1020.581	
20/03/2022 00:00	11347200	2.871	1044.932	11.176	1020.641	
20/03/2022 01:00	11350800	2.871	1044.919	11.176	1020.142	
20/03/2022 02:00	11354400	2.875	1044.579	11.176	1020.381	
20/03/2022 03:00	11358000	2.87	1045.036	11.176	1018.901	
20/03/2022 04:00	11361600	2.869	1045.177	11.176	1018.658	
20/03/2022 05:00	11365200	2.869	1045.182	11.176	1018.141	
20/03/2022 06:00	11368800	2.875	1044.58	11.176	1019.051	
20/03/2022 07:00	11372400	2.88	1044.014	11.176	1018.9	
20/03/2022 08:00	11376000	2.877	1044.308	11.176	1018.709	
20/03/2022 09:00	11379600	2.876	1044.43	11.176	1018.791	
20/03/2022 10:00	11383200	2.874	1044.617	11.176	1018.706	
20/03/2022 11:00	11386800	2.868	1045.272	11.176	1018.359	
20/03/2022 12:00	11390400	2.875	1044.577	11.176	1018.235	
20/03/2022 13:00	11394000	2.877	1044.336	11.176	1018.067	
20/03/2022 14:00	11397600	2.875	1044.582	11.229	1017.534	
20/03/2022 15:00	11401200	2.877	1044.329	11.176	1017.869	
20/03/2022 16:00	11404800	2.876	1044.434	11.176	1017.458	
20/03/2022 17:00	11408400	2.872	1044.882	11.176	1016.907	
20/03/2022 18:00	11412000	2.873	1044.697	11.176	1016.99	
20/03/2022 19:00	11415600	2.875	1044.567	11.176	1017.529	
20/03/2022 20:00	11419200	2.874	1044.68	11.176	1017.519	
20/03/2022 21:00	11422800	2.875	1044.586	11.176	1018.124	
20/03/2022 22:00	11426400	2.869	1045.158	11.176	1017.858	
20/03/2022 23:00	11430000	2.87	1045.041	11.229	1017.79	
21/03/2022 00:00	11433600	2.871	1044.929	11.176	1017.679	
21/03/2022 01:00	11437200	2.871	1044.978	11.176	1017.732	
21/03/2022 02:00	11440800	2.874	1044.655	11.176	1017.544	
21/03/2022 03:00	11444400	2.874	1044.687	11.176	1017	
21/03/2022 04:00	11448000	2.878	1044.28	11.176	1016.794	
21/03/2022 05:00	11451600	2.878	1044.255	11.176	1017.125	
21/03/2022 06:00	11455200	2.882	1043.877	11.176	1017.298	
21/03/2022 07:00	11458800	2.875	1044.55	11.229	1017.258	
21/03/2022 08:00	11462400	2.879	1044.125	11.176	1017.46	
21/03/2022 09:00	11466000	2.88	1044.033	11.176	1017.654	
21/03/2022 10:00	11469600	2.885	1043.584	11.176	1017.49	
21/03/2022 11:00	11473200	2.887	1043.367	11.176	1017.4	
21/03/2022 12:00	11476800	2.885	1043.574	11.176	1016.989	
21/03/2022 13:00	11480400	2.883	1043.752	11.176	1017.015	
21/03/2022 14:00	11484000	2.881	1043.952	11.176	1016.713	
21/03/2022 15:00	11487600	2.876	1044.421	11.229	1016.058	
21/03/2022 16:00	11491200	2.874	1044.606	11.176	1015.138	
21/03/2022 17:00	11494800	2.876	1044.48	11.176	1015.264	
21/03/2022 18:00	11498400	2.875	1044.545	11.229	1015.116	

WTP-BH055						
Date and Time	Elapsed Time (Seconds)	Corrected Level Depth To Water (mbgl)	Corrected Pressure (mBar)	Temperature (C)	Barometric Pressure (mBar)	Manual Dip Reading (mbgl)
21/03/2022 19:00	11502000	2.878	1044.224	11.176	1015.725	
21/03/2022 20:00	11505600	2.883	1043.723	11.176	1015.919	
21/03/2022 21:00	11509200	2.886	1043.428	11.176	1015.703	
21/03/2022 22:00	11512800	2.883	1043.732	11.176	1016.524	
21/03/2022 23:00	11516400	2.872	1044.809	11.176	1015.958	
22/03/2022 00:00	11520000	2.878	1044.268	11.176	1016.192	
22/03/2022 01:00	11523600	2.876	1044.465	11.176	1016.302	
22/03/2022 02:00	11527200	2.881	1043.936	11.176	1016.32	
22/03/2022 03:00	11530800	2.882	1043.86	11.176	1015.475	
22/03/2022 04:00	11534400	2.884	1043.622	11.176	1015.406	
22/03/2022 05:00	11538000	2.876	1044.409	11.176	1015.54	
22/03/2022 06:00	11541600	2.885	1043.52	11.176	1016.123	
22/03/2022 07:00	11545200	2.889	1043.18	11.176	1015.951	
22/03/2022 08:00	11548800	2.886	1043.478	11.229	1016.081	
22/03/2022 09:00	11552400	2.897	1042.397	11.176	1017.143	
22/03/2022 10:00	11556000	2.903	1041.827	11.176	1017.611	
22/03/2022 11:00	11559600	2.9	1042.123	11.176	1017.315	
22/03/2022 12:00	11563200	2.889	1043.213	11.176	1017.042	
22/03/2022 13:00	11566800	2.901	1042.032	11.176	1017.713	
22/03/2022 14:00	11570400	2.898	1042.315	11.176	1017.225	
22/03/2022 15:00	11574000	2.899	1042.231	11.176	1016.9	
22/03/2022 16:00	11577600	2.897	1042.344	11.176	1016.685	
22/03/2022 17:00	11581200	2.896	1042.448	11.176	1016.58	
22/03/2022 18:00	11584800	2.898	1042.315	11.176	1017.327	
22/03/2022 19:00	11588400	2.898	1042.28	11.176	1017.975	
22/03/2022 20:00	11592000	2.902	1041.863	11.176	1018.494	
22/03/2022 21:00	11595600	2.903	1041.762	11.176	1018.8	
22/03/2022 22:00	11599200	2.901	1042.012	11.176	1019.267	
22/03/2022 23:00	11602800	2.908	1041.277	11.176	1019.285	
23/03/2022 00:00	11606400	2.904	1041.705	11.176	1019.88	
23/03/2022 01:00	11610000	2.902	1041.899	11.176	1019.686	
23/03/2022 02:00	11613600	2.893	1042.756	11.176	1019.136	
23/03/2022 03:00	11617200	2.901	1042.044	11.176	1019.643	
23/03/2022 04:00	11620800	2.898	1042.326	11.229	1020.096	
23/03/2022 05:00	11624400	2.907	1041.376	11.176	1020.311	
23/03/2022 06:00	11628000	2.91	1041.163	11.176	1020.729	
23/03/2022 07:00	11631600	2.905	1041.571	11.176	1020.831	
23/03/2022 08:00	11635200	2.913	1040.78	11.176	1021.726	
23/03/2022 09:00	11638800	2.916	1040.524	11.176	1021.776	
23/03/2022 10:00	11642400	2.915	1040.602	11.229	1022.331	
23/03/2022 11:00	11646000	2.919	1040.21	11.176	1023.011	
23/03/2022 12:00	11649600	2.92	1040.102	11.229	1022.729	
23/03/2022 13:00	11653200	2.922	1039.947	11.176	1022.354	
23/03/2022 14:00	11656800	2.919	1040.269	11.176	1022.032	
23/03/2022 15:00	11660400	2.925	1039.614	11.176	1022.483	

WTP-BH055						
Date and Time	Elapsed Time (Seconds)	Corrected Level Depth To Water (mbgl)	Corrected Pressure (mBar)	Temperature (C)	Barometric Pressure (mBar)	Manual Dip Reading (mbgl)
23/03/2022 16:00	11664000	2.913	1040.792	11.176	1021.713	
23/03/2022 17:00	11667600	2.925	1039.675	11.229	1022.44	
23/03/2022 18:00	11671200	2.923	1039.825	11.176	1022.578	
23/03/2022 19:00	11674800	2.924	1039.702	11.229	1023.129	
23/03/2022 20:00	11678400	2.925	1039.639	11.176	1023.786	
23/03/2022 21:00	11682000	2.918	1040.351	11.176	1023.484	
23/03/2022 22:00	11685600	2.917	1040.407	11.176	1023.939	
23/03/2022 23:00	11689200	2.926	1039.551	11.176	1025.102	
24/03/2022 00:00	11692800	2.922	1039.899	11.229	1024.875	
24/03/2022 01:00	11696400	2.928	1039.37	11.176	1024.976	
24/03/2022 02:00	11700000	2.924	1039.732	11.229	1024.428	
24/03/2022 03:00	11703600	2.921	1040.002	11.176	1024.548	
24/03/2022 04:00	11707200	2.926	1039.513	11.176	1024.629	
24/03/2022 05:00	11710800	2.925	1039.647	11.176	1025.109	
24/03/2022 06:00	11714400	2.932	1039.004	11.176	1025.035	
24/03/2022 07:00	11718000	2.937	1038.495	11.229	1024.848	
24/03/2022 08:00	11721600	2.93	1039.146	11.229	1024.81	
24/03/2022 09:00	11725200	2.932	1039.002	11.176	1025.753	
24/03/2022 10:00	11728800	2.938	1038.342	11.176	1025.595	
24/03/2022 11:00	11732400	2.932	1038.97	11.176	1025.683	
24/03/2022 12:00	11736000	2.938	1038.342	11.176	1026.311	
24/03/2022 13:00	11739600	2.935	1038.656	11.176	1026.201	
24/03/2022 14:00	11743200	2.928	1039.393	11.176	1025.464	
24/03/2022 15:00	11746800	2.938	1038.327	11.229	1025.526	
24/03/2022 16:00	11750400	2.941	1038.102	11.176	1025.324	
24/03/2022 17:00	11754000	2.94	1038.203	11.176	1024.916	
24/03/2022 18:00	11757600	2.934	1038.742	11.176	1024.99	
24/03/2022 19:00	11761200	2.935	1038.67	11.176	1025.062	
24/03/2022 20:00	11764800	2.94	1038.168	11.176	1025.462	
24/03/2022 21:00	11768400	2.936	1038.544	11.176	1025.905	
24/03/2022 22:00	11772000	2.94	1038.189	11.176	1026.668	
24/03/2022 23:00	11775600	2.938	1038.378	11.176	1026.07	
25/03/2022 00:00	11779200	2.934	1038.762	11.176	1026.198	
25/03/2022 01:00	11782800	2.938	1038.405	11.176	1026.248	
25/03/2022 02:00	11786400	2.937	1038.466	11.176	1026.187	
25/03/2022 03:00	11790000	2.942	1038.013	11.176	1026.333	
25/03/2022 04:00	11793600	2.938	1038.423	11.229	1026.658	
25/03/2022 05:00	11797200	2.939	1038.309	11.176	1026.651	
25/03/2022 06:00	11800800	2.938	1038.361	11.176	1026.7	
25/03/2022 07:00	11804400	2.944	1037.749	11.176	1027.21	
25/03/2022 08:00	11808000	2.941	1038.063	11.229	1027.018	
25/03/2022 09:00	11811600	2.943	1037.896	11.176	1027.166	
25/03/2022 10:00	11815200	2.954	1036.83	11.176	1027.926	
25/03/2022 11:00	11818800	2.942	1037.975	11.176	1027.7	
25/03/2022 12:00	11822400	2.946	1037.572	11.176	1027.49	

WTP-BH055						
Date and Time	Elapsed Time (Seconds)	Corrected Level Depth To Water (mbgl)	Corrected Pressure (mBar)	Temperature (C)	Barometric Pressure (mBar)	Manual Dip Reading (mbgl)
25/03/2022 13:00	11826000	2.956	1036.567	11.229	1027.593	
25/03/2022 14:00	11829600	2.951	1037.131	11.176	1026.909	
25/03/2022 15:00	11833200	2.949	1037.295	11.176	1026.539	
25/03/2022 16:00	11836800	2.945	1037.705	11.176	1025.72	
25/03/2022 17:00	11840400	2.951	1037.104	11.229	1025.83	
25/03/2022 18:00	11844000	2.947	1037.538	11.176	1025.581	
25/03/2022 19:00	11847600	2.941	1038.078	11.176	1025.552	
25/03/2022 20:00	11851200	2.953	1036.917	11.176	1026.202	
25/03/2022 21:00	11854800	2.962	1036.051	11.176	1027.068	
25/03/2022 22:00	11858400	2.95	1037.201	11.176	1027.248	
25/03/2022 23:00	11862000	2.953	1036.89	11.176	1027.354	
26/03/2022 00:00	11865600	2.954	1036.819	11.176	1027.833	
26/03/2022 01:00	11869200	2.957	1036.533	11.176	1028.017	
26/03/2022 02:00	11872800	2.954	1036.813	11.176	1028.044	
26/03/2022 03:00	11876400	2.955	1036.708	11.176	1028.047	
26/03/2022 04:00	11880000	2.959	1036.319	11.176	1027.617	
26/03/2022 05:00	11883600	2.953	1036.863	11.176	1028.403	
26/03/2022 06:00	11887200	2.969	1035.297	11.176	1029.151	
26/03/2022 07:00	11890800	2.971	1035.188	11.176	1029.158	
26/03/2022 08:00	11894400	2.963	1035.932	11.176	1029.129	
26/03/2022 09:00	11898000	2.964	1035.869	11.229	1029.007	
26/03/2022 10:00	11901600	2.96	1036.233	11.176	1028.931	
26/03/2022 11:00	11905200	2.964	1035.828	11.176	1028.927	
26/03/2022 12:00	11908800	2.974	1034.83	11.176	1029.209	
26/03/2022 13:00	11912400	2.967	1035.509	11.176	1028.632	
26/03/2022 14:00	11916000	2.971	1035.146	11.176	1028.484	
26/03/2022 15:00	11919600	2.97	1035.286	11.176	1028.14	
26/03/2022 16:00	11923200	2.967	1035.549	11.176	1027.57	
26/03/2022 17:00	11926800	2.959	1036.275	11.176	1027.151	
26/03/2022 18:00	11930400	2.959	1036.342	11.229	1026.898	
26/03/2022 19:00	11934000	2.957	1036.548	11.176	1026.775	
26/03/2022 20:00	11937600	2.961	1036.081	11.176	1027.549	
26/03/2022 21:00	11941200	2.971	1035.158	11.176	1027.961	
26/03/2022 22:00	11944800	2.974	1034.824	11.176	1028.192	
26/03/2022 23:00	11948400	2.969	1035.363	11.176	1028.268	
27/03/2022 00:00	11952000	2.972	1035.06	11.176	1028.468	
27/03/2022 02:00	11955600	2.974	1034.843	11.229	1028.499	
27/03/2022 03:00	11959200	2.976	1034.641	11.176	1028.887	
27/03/2022 04:00	11962800	2.967	1035.548	11.176	1027.98	
27/03/2022 05:00	11966400	2.97	1035.287	11.176	1027.627	
27/03/2022 06:00	11970000	2.964	1035.821	11.176	1027.4	
27/03/2022 07:00	11973600	2.963	1035.922	11.229	1027.421	
27/03/2022 08:00	11977200	2.968	1035.388	11.176	1027.118	
27/03/2022 09:00	11980800	2.974	1034.815	11.176	1027.485	
27/03/2022 10:00	11984400	2.971	1035.179	11.176	1026.815	

WTP-BH055						
Date and Time	Elapsed Time (Seconds)	Corrected Level Depth To Water (mbgl)	Corrected Pressure (mBar)	Temperature (C)	Barometric Pressure (mBar)	Manual Dip Reading (mbgl)
27/03/2022 11:00	11988000	2.978	1034.492	11.176	1026.99	
27/03/2022 12:00	11991600	2.98	1034.245	11.229	1026.848	
27/03/2022 13:00	11995200	2.978	1034.419	11.176	1026.144	
27/03/2022 14:00	11998800	2.972	1035.083	11.176	1025.172	
27/03/2022 15:00	12002400	2.975	1034.724	11.176	1025.02	
27/03/2022 16:00	12006000	2.971	1035.115	11.229	1024.341	
27/03/2022 17:00	12009600	2.965	1035.7	11.176	1023.431	
27/03/2022 18:00	12013200	2.96	1036.233	11.229	1022.61	
27/03/2022 19:00	12016800	2.963	1035.964	11.229	1022.47	
27/03/2022 20:00	12020400	2.964	1035.835	11.176	1022.376	
27/03/2022 21:00	12024000	2.966	1035.62	11.229	1022.712	
27/03/2022 22:00	12027600	2.971	1035.155	11.176	1022.851	
27/03/2022 23:00	12031200	2.974	1034.897	11.176	1023.313	
28/03/2022 00:00	12034800	2.969	1035.338	11.176	1022.77	
28/03/2022 01:00	12038400	2.977	1034.581	11.176	1022.505	
28/03/2022 02:00	12042000	2.976	1034.622	11.176	1022.463	
28/03/2022 03:00	12045600	2.979	1034.324	11.176	1021.841	
28/03/2022 04:00	12049200	2.977	1034.603	11.229	1021.581	
28/03/2022 05:00	12052800	2.979	1034.337	11.229	1020.824	
28/03/2022 06:00	12056400	2.974	1034.868	11.176	1020.172	
28/03/2022 07:00	12060000	2.98	1034.254	11.176	1020.174	
28/03/2022 08:00	12063600	2.971	1035.119	11.176	1019.922	
28/03/2022 09:00	12067200	2.972	1035.088	11.176	1019.543	
28/03/2022 10:00	12070800	2.967	1035.567	11.176	1018.86	
28/03/2022 11:00	12074400	2.973	1034.964	11.176	1018.747	
28/03/2022 12:00	12078000	2.974	1034.873	11.176	1018.02	
28/03/2022 13:00	12081600	2.968	1035.417	11.176	1017.578	
28/03/2022 14:00	12085200	2.961	1036.107	11.176	1016.581	
28/03/2022 15:00	12088800	2.97	1035.232	11.176	1015.923	
28/03/2022 16:00	12092400	2.966	1035.643	11.176	1014.796	
28/03/2022 17:00	12096000	2.953	1036.914	11.176	1013.627	
28/03/2022 18:00	12099600	2.965	1035.772	11.229	1013.561	
28/03/2022 19:00	12103200	2.965	1035.736	11.176	1012.863	
28/03/2022 20:00	12106800	2.961	1036.108	11.176	1012.9	
28/03/2022 21:00	12110400	2.963	1035.965	11.176	1013.042	
28/03/2022 22:00	12114000	2.959	1036.342	11.176	1012.971	
28/03/2022 23:00	12117600	2.957	1036.494	11.176	1012.922	
29/03/2022 00:00	12121200	2.972	1035.065	11.176	1013.124	
29/03/2022 01:00	12124800	2.968	1035.454	11.229	1012.856	
29/03/2022 02:00	12128400	2.967	1035.546	11.229	1012.457	
29/03/2022 03:00	12132000	2.968	1035.442	11.176	1012.236	
29/03/2022 04:00	12135600	2.967	1035.572	11.229	1011.818	
29/03/2022 05:00	12139200	2.961	1036.164	11.176	1011.514	
29/03/2022 06:00	12142800	2.966	1035.645	11.176	1011.112	
29/03/2022 07:00	12146400	2.967	1035.496	11.176	1011.363	

WTP-BH055						
Date and Time	Elapsed Time (Seconds)	Corrected Level Depth To Water (mbgl)	Corrected Pressure (mBar)	Temperature (C)	Barometric Pressure (mBar)	Manual Dip Reading (mbgl)
29/03/2022 08:00	12150000	2.969	1035.343	11.176	1011.312	
29/03/2022 09:00	12153600	2.966	1035.596	11.176	1011.263	
29/03/2022 10:00	12157200	2.962	1036.031	11.176	1010.521	
29/03/2022 11:00	12160800	2.972	1035.038	11.176	1010.288	
29/03/2022 12:00	12164400	2.968	1035.393	11.176	1010.137	
29/03/2022 13:00	12168000	2.967	1035.528	11.229	1009.509	
29/03/2022 14:00	12171600	2.968	1035.405	11.176	1008.489	
29/03/2022 15:00	12175200	2.975	1034.735	11.176	1008.648	
29/03/2022 16:00	12178800	2.962	1035.998	11.176	1007.487	
29/03/2022 17:00	12182400	2.96	1036.248	11.229	1006.643	
29/03/2022 18:00	12186000	2.97	1035.202	11.176	1006.749	
29/03/2022 19:00	12189600	2.968	1035.479	11.176	1006.268	
29/03/2022 20:00	12193200	2.96	1036.179	11.176	1005.874	
29/03/2022 21:00	12196800	2.961	1036.149	11.176	1006.212	
29/03/2022 22:00	12200400	2.97	1035.247	11.176	1006.807	
29/03/2022 23:00	12204000	2.969	1035.353	11.229	1006.822	
30/03/2022 00:00	12207600	2.973	1034.901	11.176	1006.641	
30/03/2022 01:00	12211200	2.973	1034.957	11.176	1006.79	
30/03/2022 02:00	12214800	2.98	1034.287	11.176	1006.744	
30/03/2022 03:00	12218400	2.976	1034.668	11.176	1006.465	
30/03/2022 04:00	12222000	2.98	1034.26	11.176	1006.464	
30/03/2022 05:00	12225600	2.975	1034.716	11.176	1006.11	
30/03/2022 06:00	12229200	2.978	1034.453	11.176	1005.76	
30/03/2022 07:00	12232800	2.975	1034.786	11.229	1005.139	
30/03/2022 08:00	12236400	2.971	1035.155	11.176	1005.467	
30/03/2022 09:00	12240000	2.983	1033.967	11.229	1005.855	
30/03/2022 10:00	12243600	2.972	1035.063	11.176	1004.638	
30/03/2022 11:00	12247200	2.964	1035.798	11.176	1004.415	
30/03/2022 12:00	12250800	2.974	1034.815	11.176	1004.785	
30/03/2022 13:00	12254400	2.97	1035.271	11.176	1003.919	
30/03/2022 14:00	12258000	2.971	1035.113	11.176	1003.77	
30/03/2022 15:00	12261600	2.97	1035.244	11.176	1003.64	
30/03/2022 16:00	12265200	2.974	1034.824	11.176	1003.957	
30/03/2022 17:00	12268800	2.979	1034.401	11.176	1004.073	
30/03/2022 18:00	12272400	2.978	1034.436	11.176	1004.141	
30/03/2022 19:00	12276000	2.977	1034.508	11.176	1005.194	
30/03/2022 20:00	12279600	2.977	1034.529	11.176	1006.4	
30/03/2022 21:00	12283200	2.987	1033.575	11.176	1007.149	
30/03/2022 22:00	12286800	2.989	1033.416	11.176	1007.922	
30/03/2022 23:00	12290400	2.989	1033.41	11.176	1009.053	
31/03/2022 00:00	12294000	3.004	1031.916	11.176	1010.138	
31/03/2022 01:00	12297600	2.997	1032.569	11.176	1010.61	
31/03/2022 02:00	12301200	3.019	1030.448	11.229	1011.931	
31/03/2022 03:00	12304800	3.01	1031.368	11.176	1011.912	
31/03/2022 04:00	12308400	3.012	1031.167	11.176	1012.727	

WTP-BH055						
Date and Time	Elapsed Time (Seconds)	Corrected Level Depth To Water (mbgl)	Corrected Pressure (mBar)	Temperature (C)	Barometric Pressure (mBar)	Manual Dip Reading (mbgl)
31/03/2022 05:00	12312000	3.026	1029.779	11.176	1013.195	
31/03/2022 06:00	12315600	3.026	1029.763	11.176	1014.642	
31/03/2022 07:00	12319200	3.013	1030.995	11.229	1014.964	
31/03/2022 08:00	12322800	3.029	1029.465	11.229	1016.596	
31/03/2022 09:00	12326400	3.023	1030.057	11.229	1016.617	
31/03/2022 10:00	12330000	3.011	1031.225	11.176	1015.737	
31/03/2022 11:00	12333600	3.016	1030.724	11.176	1016.648	
31/03/2022 12:00	12337200	3.02	1030.323	11.176	1016.639	
31/03/2022 13:00	12340800	3.017	1030.653	11.176	1016.922	
31/03/2022 14:00	12344400	3.012	1031.078	11.229	1016.72	
31/03/2022 15:00	12348000	3.01	1031.367	11.229	1016.636	
31/03/2022 16:00	12351600	3.017	1030.62	11.176	1016.444	
31/03/2022 17:00	12355200	3.018	1030.585	11.176	1016.274	
31/03/2022 18:00	12358800	3.02	1030.3	11.176	1015.946	
31/03/2022 19:00	12362400	3.021	1030.237	11.176	1016.418	
31/03/2022 20:00	12366000	3.018	1030.521	11.229	1017.584	
31/03/2022 21:00	12369600	3.02	1030.376	11.176	1018.222	
31/03/2022 22:00	12373200	3.017	1030.605	11.176	1019.015	
31/03/2022 23:00	12376800	3.031	1029.301	11.176	1019.297	
01/04/2022 00:00	12380400	3.026	1029.8	11.176	1020.128	
01/04/2022 01:00	12384000	3.031	1029.238	11.176	1019.974	
01/04/2022 02:00	12387600	3.027	1029.661	11.176	1020.573	
01/04/2022 03:00	12391200	3.031	1029.221	11.176	1020.604	
01/04/2022 04:00	12394800	3.042	1028.174	11.176	1021.345	
01/04/2022 05:00	12398400	3.039	1028.527	11.229	1021.624	
01/04/2022 06:00	12402000	3.048	1027.583	11.176	1021.731	
01/04/2022 07:00	12405600	3.048	1027.571	11.229	1022.171	
01/04/2022 08:00	12409200	3.045	1027.888	11.176	1022.755	
01/04/2022 09:00	12412800	3.04	1028.366	11.176	1022.482	
01/04/2022 10:00	12416400	3.036	1028.765	11.176	1021.878	
01/04/2022 11:00	12420000	3.038	1028.603	11.229	1021.855	
01/04/2022 12:00	12423600	3.04	1028.416	11.176	1022.227	
01/04/2022 13:00	12427200	3.042	1028.159	11.176	1022.075	
01/04/2022 14:00	12430800	3.032	1029.123	11.229	1021.642	
01/04/2022 15:00	12434400	3.039	1028.465	11.176	1021.667	
01/04/2022 16:00	12438000	3.033	1029.069	11.176	1020.756	
01/04/2022 17:00	12441600	3.031	1029.27	11.176	1020.146	
01/04/2022 18:00	12445200	3.035	1028.861	11.176	1020.452	
01/04/2022 19:00	12448800	3.034	1028.944	11.176	1020.472	
01/04/2022 20:00	12452400	3.034	1029.01	11.176	1020.405	
01/04/2022 21:00	12456000	3.039	1028.437	11.176	1021.184	
01/04/2022 22:00	12459600	3.031	1029.257	11.229	1021.303	
01/04/2022 23:00	12463200	3.04	1028.388	11.176	1021.642	
02/04/2022 00:00	12466800	3.038	1028.583	11.176	1021.753	
02/04/2022 01:00	12470400	3.043	1028.12	11.176	1021.603	

WTP-BH055						
Date and Time	Elapsed Time (Seconds)	Corrected Level Depth To Water (mbgl)	Corrected Pressure (mBar)	Temperature (C)	Barometric Pressure (mBar)	Manual Dip Reading (mbgl)
02/04/2022 02:00	12474000	3.051	1027.306	11.176	1021.906	
02/04/2022 03:00	12477600	3.059	1026.567	11.176	1021.929	
02/04/2022 04:00	12481200	3.053	1027.08	11.176	1021.825	
02/04/2022 05:00	12484800	3.055	1026.866	11.176	1021.425	
02/04/2022 06:00	12488400	3.05	1027.414	11.176	1021.184	
02/04/2022 07:00	12492000	3.046	1027.833	11.176	1021.379	
02/04/2022 08:00	12495600	3.052	1027.237	11.176	1021.975	
02/04/2022 09:00	12499200	3.044	1028.005	11.176	1021.513	
02/04/2022 10:00	12502800	3.055	1026.922	11.176	1021.267	
02/04/2022 11:00	12506400	3.052	1027.246	11.176	1021.455	
02/04/2022 12:00	12510000	3.05	1027.372	11.176	1021.226	
02/04/2022 13:00	12513600	3.052	1027.178	11.176	1021.215	
02/04/2022 14:00	12517200	3.054	1026.971	11.176	1020.707	
02/04/2022 15:00	12520800	3.051	1027.308	11.176	1020.267	
02/04/2022 16:00	12524400	3.044	1027.964	11.176	1020.224	
02/04/2022 17:00	12528000	3.051	1027.313	11.176	1020.364	
02/04/2022 18:00	12531600	3.057	1026.735	11.176	1020.432	
02/04/2022 19:00	12535200	3.053	1027.142	11.176	1020.842	
02/04/2022 20:00	12538800	3.045	1027.937	11.176	1020.968	
02/04/2022 21:00	12542400	3.046	1027.783	11.176	1022.246	
02/04/2022 22:00	12546000	3.063	1026.089	11.176	1023.736	
02/04/2022 23:00	12549600	3.06	1026.395	11.176	1023.737	
03/04/2022 00:00	12553200	3.067	1025.747	11.176	1024.59	
03/04/2022 01:00	12556800	3.061	1026.37	11.176	1024.785	
03/04/2022 02:00	12560400	3.07	1025.41	11.176	1025.233	
03/04/2022 03:00	12564000	3.076	1024.894	11.176	1025.647	
03/04/2022 04:00	12567600	3.071	1025.331	11.176	1025.21	
03/04/2022 05:00	12571200	3.072	1025.27	11.176	1025.782	
03/04/2022 06:00	12574800	3.083	1024.132	11.176	1026.205	
03/04/2022 07:00	12578400	3.081	1024.375	11.229	1025.98	
03/04/2022 08:00	12582000	3.084	1024.087	11.176	1025.84	
03/04/2022 09:00	12585600	3.075	1024.969	11.229	1026.102	
03/04/2022 10:00	12589200	3.061	1026.346	11.176	1024.502	
03/04/2022 11:00	12592800	3.065	1025.95	11.176	1024.591	
03/04/2022 12:00	12596400	3.06	1026.384	11.176	1023.645	
03/04/2022 13:00	12600000	3.072	1025.225	11.176	1023.169	
03/04/2022 14:00	12603600	3.062	1026.254	11.229	1022.669	
03/04/2022 15:00	12607200	3.074	1025.063	11.229	1022.225	
03/04/2022 16:00	12610800	3.059	1026.555	11.176	1021.225	
03/04/2022 17:00	12614400	3.071	1025.372	11.176	1021.283	
03/04/2022 18:00	12618000	3.058	1026.588	11.229	1019.574	
03/04/2022 19:00	12621600	3.055	1026.939	11.176	1019.409	
03/04/2022 20:00	12625200	3.058	1026.643	11.176	1018.887	
03/04/2022 21:00	12628800	3.045	1027.863	11.176	1017.975	
03/04/2022 22:00	12632400	3.047	1027.724	11.176	1017.5	

WTP-BH055						
Date and Time	Elapsed Time (Seconds)	Corrected Level Depth To Water (mbgl)	Corrected Pressure (mBar)	Temperature (C)	Barometric Pressure (mBar)	Manual Dip Reading (mbgl)
03/04/2022 23:00	12636000	3.051	1027.279	11.176	1017.331	
04/04/2022 00:00	12639600	3.049	1027.468	11.176	1016.426	
04/04/2022 01:00	12643200	3.045	1027.872	11.176	1016.022	
04/04/2022 02:00	12646800	3.051	1027.313	11.176	1015.456	
04/04/2022 03:00	12650400	3.049	1027.494	11.176	1014.253	
04/04/2022 04:00	12654000	3.051	1027.305	11.176	1014.544	
04/04/2022 05:00	12657600	3.047	1027.675	11.176	1013.765	
04/04/2022 06:00	12661200	3.056	1026.806	11.176	1013.305	
04/04/2022 07:00	12664800	3.047	1027.705	11.176	1012.712	
04/04/2022 08:00	12668400	3.054	1027.031	11.176	1012.671	
04/04/2022 09:00	12672000	3.057	1026.679	11.176	1012.511	
04/04/2022 10:00	12675600	3.055	1026.882	11.176	1012.614	
04/04/2022 11:00	12679200	3.053	1027.145	11.176	1012.454	
04/04/2022 12:00	12682800	3.057	1026.732	11.229	1012.988	
04/04/2022 13:00	12686400	3.061	1026.299	11.176	1013.198	
04/04/2022 14:00	12690000	3.061	1026.315	11.176	1012.364	
04/04/2022 15:00	12693600	3.052	1027.247	11.229	1012.473	
04/04/2022 16:00	12697200	3.058	1026.641	11.176	1012.243	
04/04/2022 17:00	12700800	3.054	1027.037	11.176	1012.153	
04/04/2022 18:00	12704400	3.052	1027.246	11.176	1011.841	
04/04/2022 19:00	12708000	3.054	1027.058	11.176	1011.723	
04/04/2022 20:00	12711600	3.054	1027.045	11.176	1011.326	
04/04/2022 21:00	12715200	3.057	1026.719	11.176	1011.96	
04/04/2022 22:00	12718800	3.059	1026.529	11.176	1011.741	
04/04/2022 23:00	12722400	3.059	1026.567	11.176	1012.215	
05/04/2022 00:00	12726000	3.058	1026.596	11.176	1011.367	
05/04/2022 01:00	12729600	3.062	1026.235	11.176	1011.523	
05/04/2022 02:00	12733200	3.057	1026.763	11.176	1010.996	
05/04/2022 03:00	12736800	3.052	1027.164	11.176	1010.185	
05/04/2022 04:00	12740400	3.049	1027.513	11.176	1009.632	
05/04/2022 05:00	12744000	3.059	1026.51	11.176	1009.408	
05/04/2022 06:00	12747600	3.053	1027.063	11.176	1009.059	
05/04/2022 07:00	12751200	3.056	1026.815	11.176	1008.489	
05/04/2022 08:00	12754800	3.058	1026.634	11.176	1008.261	
05/04/2022 09:00	12758400	3.049	1027.489	11.229	1008.039	
05/04/2022 10:00	12762000	3.059	1026.546	11.176	1007.94	
05/04/2022 11:00	12765600	3.065	1025.907	11.176	1007.658	
05/04/2022 12:00	12769200	3.044	1027.982	11.229	1006.523	
05/04/2022 13:00	12772800	3.057	1026.748	11.229	1005.916	
05/04/2022 14:00	12776400	3.057	1026.76	11.176	1005.17	
05/04/2022 15:00	12780000	3.043	1028.115	11.176	1003.303	
05/04/2022 16:00	12783600	3.055	1026.937	11.176	1002.947	
05/04/2022 17:00	12787200	3.044	1027.967	11.176	1001.508	
05/04/2022 18:00	12790800	3.04	1028.375	11.176	1000.691	
05/04/2022 19:00	12794400	3.046	1027.747	11.229	1000.213	

WTP-BH055						
Date and Time	Elapsed Time (Seconds)	Corrected Level Depth To Water (mbgl)	Corrected Pressure (mBar)	Temperature (C)	Barometric Pressure (mBar)	Manual Dip Reading (mbgl)
05/04/2022 20:00	12798000	3.047	1027.737	11.229	998.893	
05/04/2022 21:00	12801600	3.046	1027.797	11.176	998.406	
05/04/2022 22:00	12805200	3.043	1028.123	11.176	998.08	
05/04/2022 23:00	12808800	3.035	1028.833	11.176	996.859	
06/04/2022 00:00	12812400	3.036	1028.736	11.176	996.444	
06/04/2022 01:00	12816000	3.035	1028.837	11.176	995.219	
06/04/2022 02:00	12819600	3.036	1028.786	11.176	995.065	
06/04/2022 03:00	12823200	3.029	1029.447	11.176	993.483	
06/04/2022 04:00	12826800	3.026	1029.753	11.229	992.889	
06/04/2022 05:00	12830400	3.018	1030.552	11.176	991.253	
06/04/2022 06:00	12834000	3.023	1030.038	11.229	990.866	
06/04/2022 07:00	12837600	3.02	1030.303	11.229	989.885	
06/04/2022 08:00	12841200	3.019	1030.427	11.176	989.435	
06/04/2022 09:00	12844800	3.021	1030.212	11.176	988.424	
06/04/2022 10:00	12848400	3.025	1029.89	11.176	988.029	
06/04/2022 11:00	12852000	3.021	1030.26	11.176	987.967	
06/04/2022 12:00	12855600	3.023	1030.026	11.176	987.382	
06/04/2022 13:00	12859200	3.021	1030.274	11.176	986.418	
06/04/2022 14:00	12862800	3.025	1029.874	11.176	986	
06/04/2022 15:00	12866400	3.019	1030.423	11.176	984.633	
06/04/2022 16:00	12870000	3.023	1030.015	11.176	984.223	
06/04/2022 17:00	12873600	3.011	1031.232	11.176	983.517	
06/04/2022 18:00	12877200	3.013	1031.047	11.176	982.475	
06/04/2022 19:00	12880800	3.018	1030.546	11.176	981.749	
06/04/2022 20:00	12884400	3.022	1030.195	11.176	981.691	
06/04/2022 21:00	12888000	3.019	1030.471	11.176	981.108	
06/04/2022 22:00	12891600	3.019	1030.44	11.176	981.651	
06/04/2022 23:00	12895200	3.022	1030.163	11.176	982.234	
07/04/2022 00:00	12898800	3.017	1030.588	11.229	982.134	
07/04/2022 01:00	12902400	3.009	1031.43	11.176	981.989	
07/04/2022 02:00	12906000	3.021	1030.199	11.229	982.933	
07/04/2022 03:00	12909600	3.013	1031.067	11.176	982.967	
07/04/2022 04:00	12913200	3.026	1029.771	11.176	984.161	
07/04/2022 05:00	12916800	3.013	1031.008	11.176	984.355	
07/04/2022 06:00	12920400	3.031	1029.263	11.176	985.589	
07/04/2022 07:00	12924000	3.032	1029.201	11.229	985.669	
07/04/2022 08:00	12927600	3.028	1029.597	11.176	986.788	
07/04/2022 09:00	12931200	3.028	1029.606	11.176	987.188	
07/04/2022 10:00	12934800	3.036	1028.798	11.229	988.219	
07/04/2022 11:00	12938400	3.043	1028.056	11.176	989.659	
07/04/2022 12:00	12942000	3.044	1028.025	11.176	991.326	
07/04/2022 13:00	12945600	3.038	1028.533	11.176	991.841	
07/04/2022 14:00	12949200	3.041	1028.285	11.176	992.191	
07/04/2022 15:00	12952800	3.041	1028.306	11.176	992.988	
07/04/2022 16:00	12956400	3.043	1028.111	11.176	993.491	

WTP-BH055						
Date and Time	Elapsed Time (Seconds)	Corrected Level Depth To Water (mbgl)	Corrected Pressure (mBar)	Temperature (C)	Barometric Pressure (mBar)	Manual Dip Reading (mbgl)
07/04/2022 17:00	12960000	3.05	1027.393	11.229	994.329	
07/04/2022 18:00	12963600	3.05	1027.372	11.176	994.741	
07/04/2022 19:00	12967200	3.049	1027.531	11.176	995.809	
07/04/2022 20:00	12970800	3.054	1027.004	11.176	995.62	
07/04/2022 21:00	12974400	3.045	1027.895	11.176	996.16	
07/04/2022 22:00	12978000	3.055	1026.938	11.176	997.628	
07/04/2022 23:00	12981600	3.062	1026.182	11.176	997.874	
08/04/2022 00:00	12985200	3.053	1027.11	11.176	997.661	
08/04/2022 01:00	12988800	3.055	1026.903	11.176	997.562	
08/04/2022 02:00	12992400	3.059	1026.501	11.176	998.168	
08/04/2022 03:00	12996000	3.053	1027.1	11.176	997.773	
08/04/2022 04:00	12999600	3.058	1026.655	11.229	997.726	
08/04/2022 05:00	13003200	3.053	1027.108	11.229	997.375	
08/04/2022 06:00	13006800	3.044	1027.964	11.176	997.727	
08/04/2022 07:00	13010400	3.062	1026.247	11.176	998.627	
08/04/2022 08:00	13014000	3.052	1027.238	11.176	998.76	
08/04/2022 09:00	13017600	3.065	1025.942	11.176	999.851	
08/04/2022 10:00	13021200	3.056	1026.8	11.176	999.71	
08/04/2022 11:00	13024800	3.058	1026.645	11.176	1000.478	
08/04/2022 12:00	13028400	3.06	1026.377	11.176	1001.053	
08/04/2022 13:00	13032000	3.071	1025.388	11.176	1001.531	
08/04/2022 14:00	13035600	3.062	1026.255	11.176	1001.993	
08/04/2022 15:00	13039200	3.068	1025.631	11.176	1002.617	
08/04/2022 16:00	13042800	3.065	1025.974	11.176	1003.297	
08/04/2022 17:00	13046400	3.061	1026.346	11.176	1004.152	
08/04/2022 18:00	13050000	3.066	1025.807	11.176	1004.998	
08/04/2022 19:00	13053600	3.07	1025.436	11.176	1006.391	
08/04/2022 20:00	13057200	3.065	1025.944	11.176	1007.315	
08/04/2022 21:00	13060800	3.073	1025.135	11.176	1008.021	
08/04/2022 22:00	13064400	3.082	1024.243	11.176	1009.528	
08/04/2022 23:00	13068000	3.086	1023.871	11.176	1010.513	
09/04/2022 00:00	13071600	3.085	1023.981	11.176	1011.323	
09/04/2022 01:00	13075200	3.098	1022.7	11.176	1013.013	
09/04/2022 02:00	13078800	3.087	1023.826	11.229	1012.621	
09/04/2022 03:00	13082400	3.094	1023.093	11.176	1013.438	
09/04/2022 04:00	13086000	3.094	1023.078	11.176	1013.556	
09/04/2022 05:00	13089600	3.094	1023.126	11.176	1014.121	
09/04/2022 06:00	13093200	3.096	1022.926	11.229	1014.544	
09/04/2022 07:00	13096800	3.087	1023.812	11.176	1014.764	
09/04/2022 08:00	13100400	3.085	1023.967	11.176	1014.814	
09/04/2022 09:00	13104000	3.092	1023.277	11.176	1014.993	
09/04/2022 10:00	13107600	3.08	1024.47	11.176	1014.618	
09/04/2022 11:00	13111200	3.088	1023.657	11.176	1014.715	
09/04/2022 12:00	13114800	3.085	1023.925	11.229	1014.465	
09/04/2022 13:00	13118400	3.089	1023.587	11.176	1014.581	

WTP-BH055						
Date and Time	Elapsed Time (Seconds)	Corrected Level Depth To Water (mbgl)	Corrected Pressure (mBar)	Temperature (C)	Barometric Pressure (mBar)	Manual Dip Reading (mbgl)
09/04/2022 14:00	13122000	3.085	1024.021	11.176	1014.044	
09/04/2022 15:00	13125600	3.083	1024.149	11.176	1013.405	
09/04/2022 16:00	13129200	3.082	1024.239	11.176	1012.906	
09/04/2022 17:00	13132800	3.077	1024.778	11.176	1012.367	
09/04/2022 18:00	13136400	3.086	1023.887	11.176	1012.235	
09/04/2022 19:00	13140000	3.081	1024.387	11.176	1011.837	
09/04/2022 20:00	13143600	3.08	1024.46	11.176	1012.174	
09/04/2022 21:00	13147200	3.087	1023.772	11.176	1012.453	
09/04/2022 22:00	13150800	3.093	1023.236	11.176	1012.989	
09/04/2022 23:00	13154400	3.086	1023.891	11.176	1012.129	
10/04/2022 00:00	13158000	3.08	1024.469	11.229	1012.285	
10/04/2022 01:00	13161600	3.085	1023.996	11.176	1011.82	
10/04/2022 02:00	13165200	3.076	1024.817	11.176	1010.896	
10/04/2022 03:00	13168800	3.082	1024.308	11.176	1010.076	
10/04/2022 04:00	13172400	3.068	1025.609	11.176	1009.184	
10/04/2022 05:00	13176000	3.073	1025.104	11.176	1008.564	
10/04/2022 06:00	13179600	3.072	1025.207	11.229	1008.582	
10/04/2022 07:00	13183200	3.073	1025.169	11.176	1008.601	
10/04/2022 08:00	13186800	3.079	1024.583	11.176	1008.267	
10/04/2022 09:00	13190400	3.075	1024.991	11.176	1007.552	
10/04/2022 10:00	13194000	3.074	1025.067	11.176	1007.169	
10/04/2022 11:00	13197600	3.071	1025.357	11.229	1006.796	
10/04/2022 12:00	13201200	3.071	1025.345	11.176	1006.687	
10/04/2022 13:00	13204800	3.076	1024.827	11.176	1006.387	
10/04/2022 14:00	13208400	3.069	1025.521	11.176	1005.795	
10/04/2022 15:00	13212000	3.072	1025.228	11.176	1004.452	
10/04/2022 16:00	13215600	3.074	1025.06	11.176	1004.211	
10/04/2022 17:00	13219200	3.071	1025.347	11.176	1004.026	
10/04/2022 18:00	13222800	3.072	1025.238	11.176	1003.521	
10/04/2022 19:00	13226400	3.072	1025.253	11.176	1003.098	
10/04/2022 20:00	13230000	3.069	1025.53	11.229	1002.328	
10/04/2022 21:00	13233600	3.07	1025.419	11.176	1002.318	
10/04/2022 22:00	13237200	3.07	1025.457	11.176	1002.484	
10/04/2022 23:00	13240800	3.071	1025.32	11.176	1002.212	
11/04/2022 00:00	13244400	3.064	1026.003	11.176	1001.427	
11/04/2022 01:00	13248000	3.061	1026.322	11.229	1001.126	
11/04/2022 02:00	13251600	3.064	1026.02	11.176	1000.183	
11/04/2022 03:00	13255200	3.075	1024.911	11.176	999.962	
11/04/2022 04:00	13258800	3.063	1026.167	11.176	998.707	
11/04/2022 05:00	13262400	3.066	1025.857	11.176	998.199	
11/04/2022 06:00	13266000	3.053	1027.123	11.229	997.155	
11/04/2022 07:00	13269600	3.056	1026.839	11.176	996.092	
11/04/2022 08:00	13273200	3.05	1027.362	11.229	995.791	
11/04/2022 09:00	13276800	3.046	1027.816	11.176	995.216	
11/04/2022 10:00	13280400	3.053	1027.062	11.176	994.948	

WTP-BH055						
Date and Time	Elapsed Time (Seconds)	Corrected Level Depth To Water (mbgl)	Corrected Pressure (mBar)	Temperature (C)	Barometric Pressure (mBar)	Manual Dip Reading (mbgl)
11/04/2022 11:00	13284000	3.053	1027.133	11.176	993.138	
11/04/2022 12:00	13287600	3.052	1027.253	11.176	993.633	
11/04/2022 13:00	13291200	3.058	1026.623	11.229	993.259	
11/04/2022 14:00	13294800	3.055	1026.875	11.176	993.397	
11/04/2022 15:00	13298400	3.049	1027.511	11.176	992.555	
11/04/2022 16:00	13302000	3.053	1027.07	11.176	992.588	
11/04/2022 17:00	13305600	3.063	1026.155	11.229	992.703	
11/04/2022 18:00	13309200	3.055	1026.873	11.176	993.193	
11/04/2022 19:00	13312800	3.057	1026.752	11.176	993.418	
11/04/2022 20:00	13316400	3.058	1026.604	11.176	993.77	
11/04/2022 21:00	13320000	3.066	1025.832	11.176	994.849	
11/04/2022 22:00	13323600	3.068	1025.62	11.176	995.163	
11/04/2022 23:00	13327200	3.064	1026.011	11.176	995.385	
12/04/2022 00:00	13330800	3.072	1025.242	11.176	995.848	
12/04/2022 01:00	13334400	3.067	1025.706	11.176	995.588	
12/04/2022 02:00	13338000	3.073	1025.167	11.176	995.82	
12/04/2022 03:00	13341600	3.065	1025.943	11.176	995.965	
12/04/2022 04:00	13345200	3.058	1026.622	11.229	995.407	
12/04/2022 05:00	13348800	3.071	1025.346	11.176	995.641	
12/04/2022 06:00	13352400	3.062	1026.207	11.176	996.008	
12/04/2022 07:00	13356000	3.065	1025.961	11.176	996.458	
12/04/2022 08:00	13359600	3.065	1025.897	11.176	996.932	
12/04/2022 09:00	13363200	3.069	1025.525	11.176	997.201	
12/04/2022 10:00	13366800	3.063	1026.14	11.176	997.097	
12/04/2022 11:00	13370400	3.067	1025.699	11.176	997.845	
12/04/2022 12:00	13374000	3.062	1026.244	11.176	997.505	
12/04/2022 13:00	13377600	3.07	1025.473	11.176	998.071	
12/04/2022 14:00	13381200	3.073	1025.135	11.176	998.204	
12/04/2022 15:00	13384800	3.079	1024.564	11.176	998.469	
12/04/2022 16:00	13388400	3.075	1024.966	11.176	998.578	
12/04/2022 17:00	13392000	3.069	1025.502	11.229	998.367	
12/04/2022 18:00	13395600	3.081	1024.369	11.176	999.277	
12/04/2022 19:00	13399200	3.073	1025.155	11.176	999.719	
12/04/2022 20:00	13402800	3.073	1025.13	11.229	1000.581	
12/04/2022 21:00	13406400	3.084	1024.109	11.176	1001.685	
12/04/2022 22:00	13410000	3.088	1023.646	11.176	1002.352	
12/04/2022 23:00	13413600	3.079	1024.595	11.176	1002.016	
13/04/2022 00:00	13417200	3.087	1023.771	11.176	1003.25	
13/04/2022 01:00	13420800	3.088	1023.658	11.176	1003.772	
13/04/2022 02:00	13424400	3.086	1023.87	11.176	1003.866	
13/04/2022 03:00	13428000	3.09	1023.494	11.229	1004.466	
13/04/2022 04:00	13431600	3.089	1023.567	11.229	1004.905	
13/04/2022 05:00	13435200	3.086	1023.901	11.229	1005.286	
13/04/2022 06:00	13438800	3.09	1023.52	11.176	1005.852	
13/04/2022 07:00	13442400	3.088	1023.671	11.176	1007.032	

WTP-BH055						
Date and Time	Elapsed Time (Seconds)	Corrected Level Depth To Water (mbgl)	Corrected Pressure (mBar)	Temperature (C)	Barometric Pressure (mBar)	Manual Dip Reading (mbgl)
13/04/2022 08:00	13446000	3.093	1023.175	11.176	1007.528	
13/04/2022 09:00	13449600	3.095	1023.021	11.176	1009.011	
13/04/2022 10:00	13453200	3.099	1022.641	11.229	1008.898	
13/04/2022 11:00	13456800	3.1	1022.553	11.176	1009.479	
13/04/2022 12:00	13460400	3.104	1022.079	11.176	1009.953	
13/04/2022 13:00	13464000	3.101	1022.41	11.176	1010.031	
13/04/2022 14:00	13467600	3.109	1021.625	11.176	1010.305	
13/04/2022 15:00	13471200	3.114	1021.139	11.176	1010.995	
13/04/2022 16:00	13474800	3.111	1021.411	11.176	1010.928	
13/04/2022 17:00	13478400	3.104	1022.128	11.176	1010.927	
13/04/2022 18:00	13482000	3.106	1021.879	11.176	1011.278	
13/04/2022 19:00	13485600	3.107	1021.852	11.176	1011.1	
13/04/2022 20:00	13489200	3.101	1022.429	11.229	1011.258	
13/04/2022 21:00	13492800	3.111	1021.43	11.176	1011.932	
13/04/2022 22:00	13496400	3.101	1022.407	11.176	1012.284	
13/04/2022 23:00	13500000	3.102	1022.319	11.176	1012.474	
14/04/2022 00:00	13503600	3.115	1021.039	11.176	1013.038	
14/04/2022 01:00	13507200	3.107	1021.777	11.176	1012.402	
14/04/2022 02:00	13510800	3.107	1021.857	11.176	1012.323	
14/04/2022 03:00	13514400	3.098	1022.664	11.176	1012.231	
14/04/2022 04:00	13518000	3.106	1021.945	11.176	1012.234	
14/04/2022 05:00	13521600	3.111	1021.396	11.176	1012.169	
14/04/2022 06:00	13525200	3.105	1022.028	11.176	1012.356	
14/04/2022 07:00	13528800	3.104	1022.105	11.176	1012.484	
14/04/2022 08:00	13532400	3.1	1022.46	11.176	1012.129	
14/04/2022 09:00	13536000	3.103	1022.194	11.176	1012.394	
14/04/2022 10:00	13539600	3.105	1022.001	11.176	1012.69	
14/04/2022 11:00	13543200	3.104	1022.159	11.176	1012.429	
14/04/2022 12:00	13546800	3.106	1021.895	11.176	1012.591	
14/04/2022 13:00	13550400	3.115	1021.01	11.176	1013.067	
14/04/2022 14:00	13554000	3.109	1021.577	11.176	1013.216	
14/04/2022 15:00	13557600	3.118	1020.706	11.176	1013.166	
14/04/2022 16:00	13561200	3.116	1020.891	11.176	1013.083	
14/04/2022 17:00	13564800	3.102	1022.345	11.176	1012.653	
14/04/2022 18:00	13568400	3.11	1021.57	11.176	1012.507	
14/04/2022 19:00	13572000	3.103	1022.166	11.176	1012.729	
14/04/2022 20:00	13575600	3.107	1021.822	11.176	1012.664	
14/04/2022 21:00	13579200	3.109	1021.596	11.176	1013.198	
14/04/2022 22:00	13582800	3.118	1020.755	11.176	1013.527	
14/04/2022 23:00	13586400	3.109	1021.639	11.176	1013.257	
15/04/2022 00:00	13590000	3.113	1021.207	11.176	1013.177	
15/04/2022 01:00	13593600	3.101	1022.424	11.176	1012.676	
15/04/2022 02:00	13597200	3.098	1022.742	11.176	1012.766	
15/04/2022 03:00	13600800	3.11	1021.502	11.176	1013.087	
15/04/2022 04:00	13604400	3.117	1020.867	11.176	1013.108	

WTP-BH055						
Date and Time	Elapsed Time (Seconds)	Corrected Level Depth To Water (mbgl)	Corrected Pressure (mBar)	Temperature (C)	Barometric Pressure (mBar)	Manual Dip Reading (mbgl)
15/04/2022 05:00	13608000	3.118	1020.749	11.176	1013.941	
15/04/2022 06:00	13611600	3.123	1020.205	11.176	1013.77	
15/04/2022 07:00	13615200	3.122	1020.326	11.176	1014.671	
15/04/2022 08:00	13618800	3.12	1020.564	11.176	1014.842	
15/04/2022 09:00	13622400	3.122	1020.381	11.229	1015.146	
15/04/2022 10:00	13626000	3.124	1020.104	11.176	1016.12	
15/04/2022 11:00	13629600	3.13	1019.606	11.176	1016.925	
15/04/2022 12:00	13633200	3.122	1020.338	11.176	1017.318	
15/04/2022 13:00	13636800	3.135	1019.076	11.176	1017.864	
15/04/2022 14:00	13640400	3.134	1019.156	11.176	1018.603	
15/04/2022 15:00	13644000	3.128	1019.766	11.176	1018.913	
15/04/2022 16:00	13647600	3.135	1019.101	11.176	1019.169	
15/04/2022 17:00	13651200	3.136	1018.937	11.176	1018.924	
15/04/2022 18:00	13654800	3.142	1018.376	11.176	1019.076	
15/04/2022 19:00	13658400	3.134	1019.148	11.176	1019.326	
15/04/2022 20:00	13662000	3.133	1019.311	11.176	1018.55	
15/04/2022 21:00	13665600	3.135	1019.077	11.176	1018.988	
15/04/2022 22:00	13669200	3.133	1019.309	11.176	1019.165	
15/04/2022 23:00	13672800	3.127	1019.885	11.176	1019.51	
16/04/2022 00:00	13676400	3.133	1019.257	11.176	1019.525	
16/04/2022 01:00	13680000	3.136	1019.025	11.176	1020.779	
16/04/2022 02:00	13683600	3.138	1018.755	11.176	1020.741	
16/04/2022 03:00	13687200	3.141	1018.53	11.176	1020.762	
16/04/2022 04:00	13690800	3.14	1018.552	11.176	1020.74	
16/04/2022 05:00	13694400	3.141	1018.504	11.176	1020.277	
16/04/2022 06:00	13698000	3.136	1018.981	11.229	1019.717	
16/04/2022 07:00	13701600	3.142	1018.353	11.176	1019.917	
16/04/2022 08:00	13705200	3.141	1018.464	11.176	1020.01	
16/04/2022 09:00	13708800	3.13	1019.535	11.176	1019.552	
16/04/2022 10:00	13712400	3.132	1019.385	11.176	1019.703	
16/04/2022 11:00	13716000	3.144	1018.15	11.176	1019.813	
16/04/2022 12:00	13719600	3.137	1018.894	11.176	1019.989	
16/04/2022 13:00	13723200	3.135	1019.096	11.176	1019.89	
16/04/2022 14:00	13726800	3.141	1018.507	11.176	1019.865	
16/04/2022 15:00	13730400	3.135	1019.066	11.176	1019.204	
16/04/2022 16:00	13734000	3.143	1018.253	11.229	1018.707	
16/04/2022 17:00	13737600	3.135	1019.103	11.229	1018.265	
16/04/2022 18:00	13741200	3.135	1019.046	11.176	1018.201	
16/04/2022 19:00	13744800	3.142	1018.358	11.176	1018.071	
16/04/2022 20:00	13748400	3.13	1019.587	11.176	1017.762	
16/04/2022 21:00	13752000	3.125	1020.102	11.176	1017.452	
16/04/2022 22:00	13755600	3.132	1019.325	11.176	1018.024	
16/04/2022 23:00	13759200	3.135	1019.12	11.176	1017.615	
17/04/2022 00:00	13762800	3.133	1019.284	11.176	1017.656	
17/04/2022 01:00	13766400	3.126	1019.985	11.176	1016.854	

WTP-BH055						
Date and Time	Elapsed Time (Seconds)	Corrected Level Depth To Water (mbgl)	Corrected Pressure (mBar)	Temperature (C)	Barometric Pressure (mBar)	Manual Dip Reading (mbgl)
17/04/2022 02:00	13770000	3.129	1019.709	11.176	1016.311	
17/04/2022 03:00	13773600	3.121	1020.411	11.176	1015.609	
17/04/2022 04:00	13777200	3.12	1020.56	11.176	1014.847	
17/04/2022 05:00	13780800	3.119	1020.624	11.176	1014.577	
17/04/2022 06:00	13784400	3.124	1020.118	11.176	1013.856	
17/04/2022 07:00	13788000	3.124	1020.196	11.176	1013.268	
17/04/2022 08:00	13791600	3.114	1021.101	11.176	1012.261	
17/04/2022 09:00	13795200	3.115	1021.007	11.176	1011.945	
17/04/2022 10:00	13798800	3.12	1020.556	11.176	1012.294	
17/04/2022 11:00	13802400	3.112	1021.368	11.176	1011.38	
17/04/2022 12:00	13806000	3.104	1022.128	11.176	1010.722	
17/04/2022 13:00	13809600	3.115	1021.06	11.176	1009.643	
17/04/2022 14:00	13813200	3.104	1022.087	11.176	1009.127	
17/04/2022 15:00	13816800	3.105	1022.038	11.176	1007.846	
17/04/2022 16:00	13820400	3.102	1022.28	11.176	1007.809	
17/04/2022 17:00	13824000	3.119	1020.68	11.176	1008.181	
17/04/2022 18:00	13827600	3.111	1021.438	11.176	1008.242	
17/04/2022 19:00	13831200	3.105	1022.044	11.176	1008.249	
17/04/2022 20:00	13834800	3.111	1021.453	11.176	1009.25	
17/04/2022 21:00	13838400	3.118	1020.693	11.176	1009.907	
17/04/2022 22:00	13842000	3.105	1022.039	11.176	1010.504	
17/04/2022 23:00	13845600	3.104	1022.152	11.176	1010.596	
18/04/2022 00:00	13849200	3.118	1020.697	11.176	1011.437	
18/04/2022 01:00	13852800	3.104	1022.088	11.176	1011.068	
18/04/2022 02:00	13856400	3.119	1020.682	11.176	1012.065	
18/04/2022 03:00	13860000	3.123	1020.206	11.176	1011.519	
18/04/2022 04:00	13863600	3.112	1021.289	11.176	1011.357	
18/04/2022 05:00	13867200	3.119	1020.608	11.176	1011.322	
18/04/2022 06:00	13870800	3.112	1021.331	11.176	1011.417	
18/04/2022 07:00	13874400	3.12	1020.525	11.176	1012.018	
18/04/2022 08:00	13878000	3.117	1020.865	11.176	1011.576	
18/04/2022 09:00	13881600	3.118	1020.727	11.176	1011.919	
18/04/2022 10:00	13885200	3.124	1020.154	11.176	1012.082	
18/04/2022 11:00	13888800	3.119	1020.651	11.176	1012.199	
18/04/2022 12:00	13892400	3.12	1020.57	11.176	1012.382	
18/04/2022 13:00	13896000	3.124	1020.196	11.176	1012.551	
18/04/2022 14:00	13899600	3.12	1020.586	11.176	1012.366	
18/04/2022 15:00	13903200	3.123	1020.244	11.176	1012.299	
18/04/2022 16:00	13906800	3.121	1020.435	11.176	1011.597	
18/04/2022 17:00	13910400	3.125	1020.075	11.176	1011.65	
18/04/2022 18:00	13914000	3.121	1020.438	11.176	1011.9	
18/04/2022 19:00	13917600	3.126	1019.921	11.176	1012.213	
18/04/2022 20:00	13921200	3.122	1020.369	11.176	1012.072	
18/04/2022 21:00	13924800	3.114	1021.18	11.176	1012.386	
18/04/2022 22:00	13928400	3.113	1021.21	11.176	1012.561	

WTP-BH055						
Date and Time	Elapsed Time (Seconds)	Corrected Level Depth To Water (mbgl)	Corrected Pressure (mBar)	Temperature (C)	Barometric Pressure (mBar)	Manual Dip Reading (mbgl)
18/04/2022 23:00	13932000	3.129	1019.626	11.176	1013.121	
19/04/2022 00:00	13935600	3.121	1020.436	11.176	1012.925	
19/04/2022 01:00	13939200	3.121	1020.493	11.176	1013.175	
19/04/2022 02:00	13942800	3.11	1021.492	11.176	1012.994	
19/04/2022 03:00	13946400	3.117	1020.807	11.176	1013.577	
19/04/2022 04:00	13950000	3.124	1020.115	11.176	1014.371	
19/04/2022 05:00	13953600	3.125	1020.079	11.176	1014.816	
19/04/2022 06:00	13957200	3.135	1019.091	11.229	1015.618	
19/04/2022 07:00	13960800	3.131	1019.422	11.176	1015.576	
19/04/2022 08:00	13964400	3.13	1019.538	11.229	1015.887	
19/04/2022 09:00	13968000	3.132	1019.372	11.176	1016.238	
19/04/2022 10:00	13971600	3.128	1019.757	11.176	1015.853	
19/04/2022 11:00	13975200	3.128	1019.742	11.176	1015.767	
19/04/2022 12:00	13978800	3.126	1019.918	11.176	1015.693	
19/04/2022 13:00	13982400	3.124	1020.134	11.176	1015.681	
19/04/2022 14:00	13986000	3.13	1019.587	11.176	1015.717	
19/04/2022 15:00	13989600	3.12	1020.517	11.176	1015.707	
19/04/2022 16:00	13993200	3.118	1020.696	11.176	1015.427	
19/04/2022 17:00	13996800	3.121	1020.422	11.176	1015.394	
19/04/2022 18:00	14000400	3.114	1021.144	11.176	1015.08	
19/04/2022 19:00	14004000	3.119	1020.636	11.229	1015.812	
19/04/2022 20:00	14007600	3.125	1020.078	11.176	1016.045	
19/04/2022 21:00	14011200	3.124	1020.155	11.176	1016.377	
19/04/2022 22:00	14014800	3.118	1020.765	11.176	1016.993	
19/04/2022 23:00	14018400	3.116	1020.975	11.176	1016.886	
20/04/2022 00:00	14022000	3.112	1021.323	11.229	1016.966	
20/04/2022 01:00	14025600	3.114	1021.176	11.176	1016.787	
20/04/2022 02:00	14029200	3.118	1020.704	11.176	1016.849	
20/04/2022 03:00	14032800	3.122	1020.308	11.176	1016.633	
20/04/2022 04:00	14036400	3.113	1021.205	11.176	1015.94	
20/04/2022 05:00	14040000	3.122	1020.383	11.176	1016.455	
20/04/2022 06:00	14043600	3.121	1020.453	11.176	1016.18	
20/04/2022 07:00	14047200	3.127	1019.85	11.176	1016.17	
20/04/2022 08:00	14050800	3.118	1020.78	11.176	1015.445	
20/04/2022 09:00	14054400	3.117	1020.869	11.176	1014.742	
20/04/2022 10:00	14058000	3.123	1020.235	11.176	1013.944	
20/04/2022 11:00	14061600	3.112	1021.372	11.176	1013.728	
20/04/2022 12:00	14065200	3.116	1020.969	11.229	1012.819	
20/04/2022 13:00	14068800	3.113	1021.267	11.176	1012.196	
20/04/2022 14:00	14072400	3.116	1020.945	11.176	1011.393	
20/04/2022 15:00	14076000	3.117	1020.884	11.176	1010.943	
20/04/2022 16:00	14079600	3.109	1021.603	11.176	1009.713	
20/04/2022 17:00	14083200	3.102	1022.279	11.176	1008.935	
20/04/2022 18:00	14086800	3.106	1021.913	11.176	1008.687	
20/04/2022 19:00	14090400	3.111	1021.469	11.176	1008.62	

WTP-BH055						
Date and Time	Elapsed Time (Seconds)	Corrected Level Depth To Water (mbgl)	Corrected Pressure (mBar)	Temperature (C)	Barometric Pressure (mBar)	Manual Dip Reading (mbgl)
20/04/2022 20:00	14094000	3.099	1022.641	11.176	1007.959	
20/04/2022 21:00	14097600	3.103	1022.246	11.176	1007.434	
20/04/2022 22:00	14101200	3.102	1022.298	11.176	1007.586	
20/04/2022 23:00	14104800	3.1	1022.544	11.176	1007.136	
21/04/2022 00:00	14108400	3.086	1023.903	11.229	1006.205	
21/04/2022 01:00	14112000	3.099	1022.565	11.176	1006.706	
21/04/2022 02:00	14115600	3.097	1022.843	11.176	1006.018	
21/04/2022 03:00	14119200	3.091	1023.4	11.176	1005.155	
21/04/2022 04:00	14122800	3.087	1023.745	11.176	1004.81	
21/04/2022 05:00	14126400	3.09	1023.484	11.176	1004.457	
21/04/2022 06:00	14130000	3.093	1023.146	11.176	1004.182	
21/04/2022 07:00	14133600	3.09	1023.472	11.176	1004.367	
21/04/2022 08:00	14137200	3.1	1022.477	11.176	1004.851	
21/04/2022 09:00	14140800	3.106	1021.884	11.176	1005.444	
21/04/2022 10:00	14144400	3.111	1021.431	11.229	1006.018	
21/04/2022 11:00	14148000	3.106	1021.911	11.176	1006.03	
21/04/2022 12:00	14151600	3.104	1022.129	11.176	1006.324	
21/04/2022 13:00	14155200	3.109	1021.654	11.176	1005.98	
21/04/2022 14:00	14158800	3.103	1022.215	11.176	1006.135	
21/04/2022 15:00	14162400	3.102	1022.342	11.176	1005.701	
21/04/2022 16:00	14166000	3.11	1021.537	11.229	1005.912	
21/04/2022 17:00	14169600	3.11	1021.508	11.176	1006.126	
21/04/2022 18:00	14173200	3.119	1020.633	11.176	1006.9	
21/04/2022 19:00	14176800	3.115	1021.011	11.176	1006.726	
21/04/2022 20:00	14180400	3.11	1021.483	11.176	1006.561	
21/04/2022 21:00	14184000	3.1	1022.518	11.176	1006.446	
21/04/2022 22:00	14187600	3.1	1022.458	11.176	1007.017	
21/04/2022 23:00	14191200	3.1	1022.491	11.176	1007.188	
22/04/2022 00:00	14194800	3.103	1022.179	11.176	1007.194	
22/04/2022 01:00	14198400	3.103	1022.203	11.176	1007.579	
22/04/2022 02:00	14202000	3.1	1022.466	11.176	1007.521	
22/04/2022 03:00	14205600	3.103	1022.172	11.176	1007.201	
22/04/2022 04:00	14209200	3.103	1022.227	11.176	1007.044	
22/04/2022 05:00	14212800	3.107	1021.825	11.176	1007.752	
22/04/2022 06:00	14216400	3.098	1022.733	11.176	1007.355	
22/04/2022 07:00	14220000	3.104	1022.104	11.176	1008.087	
22/04/2022 08:00	14223600	3.101	1022.394	11.176	1007.695	
22/04/2022 09:00	14227200	3.112	1021.338	11.176	1008.342	
22/04/2022 10:00	14230800	3.109	1021.6	11.176	1007.671	
22/04/2022 11:00	14234400	3.111	1021.413	11.176	1007.449	
22/04/2022 12:00	14238000	3.109	1021.58	11.176	1007.384	
22/04/2022 13:00	14241600	3.102	1022.333	11.176	1007.04	
22/04/2022 14:00	14245200	3.108	1021.731	11.176	1006.721	
22/04/2022 15:00	14248800	3.109	1021.579	11.176	1006.772	
22/04/2022 16:00	14252400	3.111	1021.438	11.176	1005.787	

WTP-BH055						
Date and Time	Elapsed Time (Seconds)	Corrected Level Depth To Water (mbgl)	Corrected Pressure (mBar)	Temperature (C)	Barometric Pressure (mBar)	Manual Dip Reading (mbgl)
22/04/2022 17:00	14256000	3.113	1021.239	11.176	1005.679	
22/04/2022 18:00	14259600	3.096	1022.895	11.176	1005.149	
22/04/2022 19:00	14263200	3.114	1021.178	11.176	1005.025	
22/04/2022 20:00	14266800	3.11	1021.483	11.176	1004.72	
22/04/2022 21:00	14270400	3.112	1021.361	11.176	1005.047	
22/04/2022 22:00	14274000	3.108	1021.755	11.176	1005.061	
22/04/2022 23:00	14277600	3.114	1021.147	11.176	1005.26	
23/04/2022 00:00	14281200	3.103	1022.247	11.176	1005.183	
23/04/2022 01:00	14284800	3.102	1022.297	11.176	1005.439	
23/04/2022 02:00	14288400	3.102	1022.343	11.176	1005.088	
23/04/2022 03:00	14292000	3.107	1021.832	11.176	1005.393	
23/04/2022 04:00	14295600	3.103	1022.168	11.176	1005.16	
23/04/2022 05:00	14299200	3.103	1022.169	11.176	1004.954	
23/04/2022 06:00	14302800	3.1	1022.516	11.176	1005.528	
23/04/2022 07:00	14306400	3.102	1022.274	11.176	1005.565	
23/04/2022 08:00	14310000	3.098	1022.669	11.176	1005.068	
23/04/2022 09:00	14313600	3.099	1022.643	11.176	1005.298	
23/04/2022 10:00	14317200	3.107	1021.82	11.176	1005.303	
23/04/2022 11:00	14320800	3.108	1021.768	11.176	1005.151	
23/04/2022 12:00	14324400	3.112	1021.302	11.176	1005.514	
23/04/2022 13:00	14328000	3.112	1021.338	11.176	1005.171	
23/04/2022 14:00	14331600	3.108	1021.673	11.176	1004.53	
23/04/2022 15:00	14335200	3.112	1021.356	11.176	1004.847	
23/04/2022 16:00	14338800	3.108	1021.692	11.176	1004.306	
23/04/2022 17:00	14342400	3.101	1022.391	11.176	1004.425	
23/04/2022 18:00	14346000	3.105	1022.058	11.176	1004.349	
23/04/2022 19:00	14349600	3.106	1021.935	11.176	1004.166	
23/04/2022 20:00	14353200	3.099	1022.641	11.176	1004.175	
23/04/2022 21:00	14356800	3.118	1020.788	11.176	1005.313	
23/04/2022 22:00	14360400	3.115	1020.992	11.176	1005.517	
23/04/2022 23:00	14364000	3.109	1021.63	11.176	1005.8	
24/04/2022 00:00	14367600	3.111	1021.383	11.176	1006.251	
24/04/2022 01:00	14371200	3.106	1021.913	11.176	1006.335	
24/04/2022 02:00	14374800	3.117	1020.826	11.176	1006.604	
24/04/2022 03:00	14378400	3.118	1020.766	11.176	1006.97	
24/04/2022 04:00	14382000	3.107	1021.825	11.176	1006.832	
24/04/2022 05:00	14385600	3.105	1022.055	11.176	1006.807	
24/04/2022 06:00	14389200	3.111	1021.471	11.176	1007.186	
24/04/2022 07:00	14392800	3.113	1021.266	11.176	1007.493	
24/04/2022 08:00	14396400	3.11	1021.535	11.176	1007.736	
24/04/2022 09:00	14400000	3.112	1021.343	11.176	1007.519	
24/04/2022 10:00	14403600	3.113	1021.206	11.176	1007.656	
24/04/2022 11:00	14407200	3.112	1021.322	11.176	1008.051	
24/04/2022 12:00	14410800	3.118	1020.784	11.176	1008.896	
24/04/2022 13:00	14414400	3.124	1020.125	11.176	1008.634	

WTP-BH055						
Date and Time	Elapsed Time (Seconds)	Corrected Level Depth To Water (mbgl)	Corrected Pressure (mBar)	Temperature (C)	Barometric Pressure (mBar)	Manual Dip Reading (mbgl)
24/04/2022 14:00	14418000	3.12	1020.498	11.176	1008.466	
24/04/2022 15:00	14421600	3.125	1020.097	11.176	1008.356	
24/04/2022 16:00	14425200	3.118	1020.752	11.176	1008.314	
24/04/2022 17:00	14428800	3.118	1020.752	11.176	1008.212	
24/04/2022 18:00	14432400	3.126	1019.932	11.176	1009.339	
24/04/2022 19:00	14436000	3.116	1020.9	11.176	1008.882	
24/04/2022 20:00	14439600	3.115	1021.035	11.176	1008.645	
24/04/2022 21:00	14443200	3.121	1020.488	11.176	1009.805	
24/04/2022 22:00	14446800	3.125	1020.091	11.176	1010.304	
24/04/2022 23:00	14450400	3.118	1020.697	11.176	1010.721	
25/04/2022 00:00	14454000	3.118	1020.702	11.176	1010.307	
25/04/2022 01:00	14457600	3.122	1020.389	11.176	1010.825	
25/04/2022 02:00	14461200	3.118	1020.7	11.176	1010.411	
25/04/2022 03:00	14464800	3.119	1020.657	11.176	1010.454	
25/04/2022 04:00	14468400	3.126	1019.988	11.176	1010.919	
25/04/2022 05:00	14472000	3.126	1019.964	11.176	1010.841	
25/04/2022 06:00	14475600	3.131	1019.45	11.176	1011.048	
25/04/2022 07:00	14479200	3.121	1020.453	11.176	1011.477	
25/04/2022 08:00	14482800	3.12	1020.508	11.176	1011.626	
25/04/2022 09:00	14486400	3.134	1019.217	11.176	1012.202	
25/04/2022 10:00	14490000	3.132	1019.343	11.176	1012.28	
25/04/2022 11:00	14493600	3.132	1019.36	11.176	1012.774	
25/04/2022 12:00	14497200	3.142	1018.408	11.176	1012.703	
25/04/2022 13:00	14500800	3.131	1019.422	11.176	1012.815	
25/04/2022 14:00	14504400	3.137	1018.879	11.176	1012.948	
25/04/2022 15:00	14508000	3.131	1019.465	11.176	1012.669	
25/04/2022 16:00	14511600	3.132	1019.38	11.176	1012.447	
25/04/2022 17:00	14515200	3.132	1019.415	11.176	1012.208	
25/04/2022 18:00	14518800	3.132	1019.39	11.176	1012.028	
25/04/2022 19:00	14522400	3.133	1019.286	11.176	1012.337	
25/04/2022 20:00	14526000	3.131	1019.465	11.176	1012.464	
25/04/2022 21:00	14529600	3.126	1019.921	11.176	1013.543	
25/04/2022 22:00	14533200	3.142	1018.386	11.176	1014.26	
25/04/2022 23:00	14536800	3.136	1019	11.176	1014.054	
26/04/2022 00:00	14540400	3.146	1017.972	11.176	1014.571	
26/04/2022 01:00	14544000	3.148	1017.809	11.176	1015.348	
26/04/2022 02:00	14547600	3.135	1019.039	11.176	1014.731	
26/04/2022 03:00	14551200	3.139	1018.683	11.176	1014.576	
26/04/2022 04:00	14554800	3.14	1018.622	11.176	1014.739	
26/04/2022 05:00	14558400	3.126	1019.996	11.176	1014.694	
26/04/2022 06:00	14562000	3.128	1019.724	11.176	1014.25	
26/04/2022 07:00	14565600	3.142	1018.381	11.176	1015.389	
26/04/2022 08:00	14569200	3.143	1018.334	11.176	1015.641	
26/04/2022 09:00	14572800	3.141	1018.449	11.176	1016.139	
26/04/2022 10:00	14576400	3.14	1018.623	11.176	1016.17	

WTP-BH055						
Date and Time	Elapsed Time (Seconds)	Corrected Level Depth To Water (mbgl)	Corrected Pressure (mBar)	Temperature (C)	Barometric Pressure (mBar)	Manual Dip Reading (mbgl)
26/04/2022 11:00	14580000	3.149	1017.688	11.176	1016.697	
26/04/2022 12:00	14583600	3.148	1017.782	11.176	1016.806	
26/04/2022 13:00	14587200	3.143	1018.25	11.176	1016.747	
26/04/2022 14:00	14590800	3.144	1018.211	11.176	1016.889	
26/04/2022 15:00	14594400	3.149	1017.714	11.176	1017.079	
26/04/2022 16:00	14598000	3.15	1017.56	11.176	1016.926	
26/04/2022 17:00	14601600	3.144	1018.152	11.176	1017.152	
26/04/2022 18:00	14605200	3.149	1017.735	11.176	1017.058	
26/04/2022 19:00	14608800	3.158	1016.796	11.176	1017.69	
26/04/2022 20:00	14612400	3.15	1017.634	11.176	1018.079	
26/04/2022 21:00	14616000	3.143	1018.32	11.176	1017.803	
26/04/2022 22:00	14619600	3.144	1018.19	11.176	1018.444	
26/04/2022 23:00	14623200	3.157	1016.947	11.176	1019.278	
27/04/2022 00:00	14626800	3.158	1016.847	11.176	1019.479	
27/04/2022 01:00	14630400	3.163	1016.305	11.176	1020.021	
27/04/2022 02:00	14634000	3.151	1017.543	11.176	1020.318	
27/04/2022 03:00	14637600	3.158	1016.807	11.176	1020.952	
27/04/2022 04:00	14641200	3.161	1016.493	11.176	1021.777	
27/04/2022 05:00	14644800	3.168	1015.85	11.176	1022.215	
27/04/2022 06:00	14648400	3.163	1016.295	11.176	1021.77	
27/04/2022 07:00	14652000	3.174	1015.296	11.176	1022.36	
27/04/2022 08:00	14655600	3.163	1016.301	11.176	1022.378	
27/04/2022 09:00	14659200	3.159	1016.709	11.176	1022.685	
27/04/2022 10:00	14662800	3.175	1015.114	11.176	1023.258	
27/04/2022 11:00	14666400	3.17	1015.649	11.176	1022.825	
27/04/2022 12:00	14670000	3.173	1015.373	11.176	1023.51	
27/04/2022 13:00	14673600	3.17	1015.635	11.176	1023.146	
27/04/2022 14:00	14677200	3.168	1015.833	11.176	1022.948	
27/04/2022 15:00	14680800	3.171	1015.52	11.176	1022.75	
27/04/2022 16:00	14684400	3.165	1016.116	11.176	1022.87	
27/04/2022 17:00	14688000	3.17	1015.663	11.176	1022.505	
27/04/2022 18:00	14691600	3.169	1015.73	11.176	1022.642	
27/04/2022 19:00	14695200	3.172	1015.45	11.176	1023.024	
27/04/2022 20:00	14698800	3.156	1017.023	11.229	1023.107	
27/04/2022 21:00	14702400	3.179	1014.802	11.176	1023.774	
27/04/2022 22:00	14706000	3.167	1015.916	11.176	1024.398	
27/04/2022 23:00	14709600	3.165	1016.091	11.176	1024.735	
28/04/2022 00:00	14713200	3.174	1015.234	11.176	1025.695	
28/04/2022 01:00	14716800	3.176	1015.052	11.176	1025.161	
28/04/2022 02:00	14720400	3.187	1013.973	11.176	1026.24	
28/04/2022 03:00	14724000	3.178	1014.85	11.176	1026.283	
28/04/2022 04:00	14727600	3.179	1014.805	11.176	1025.919	
28/04/2022 05:00	14731200	3.171	1015.507	11.176	1025.831	
28/04/2022 06:00	14734800	3.181	1014.584	11.176	1026.038	
28/04/2022 07:00	14738400	3.182	1014.492	11.176	1026.334	

WTP-BH055						
Date and Time	Elapsed Time (Seconds)	Corrected Level Depth To Water (mbgl)	Corrected Pressure (mBar)	Temperature (C)	Barometric Pressure (mBar)	Manual Dip Reading (mbgl)
28/04/2022 08:00	14742000	3.186	1014.071	11.176	1027.267	
28/04/2022 09:00	14745600	3.179	1014.768	11.176	1027.285	
28/04/2022 10:00	14749200	3.185	1014.202	11.176	1027.442	
28/04/2022 11:00	14752800	3.192	1013.449	11.176	1027.48	
28/04/2022 12:00	14756400	3.182	1014.439	11.176	1027.307	
28/04/2022 13:00	14760000	3.184	1014.319	11.176	1026.917	
28/04/2022 14:00	14763600	3.185	1014.206	11.176	1026.825	
28/04/2022 15:00	14767200	3.182	1014.457	11.176	1026.471	
28/04/2022 16:00	14770800	3.191	1013.556	11.176	1026.657	
28/04/2022 17:00	14774400	3.192	1013.446	11.176	1026.46	
28/04/2022 18:00	14778000	3.181	1014.609	11.176	1026.218	
28/04/2022 19:00	14781600	3.172	1015.498	11.176	1025.533	
28/04/2022 20:00	14785200	3.179	1014.778	11.176	1025.946	
28/04/2022 21:00	14788800	3.179	1014.797	11.176	1026.848	
28/04/2022 22:00	14792400	3.19	1013.64	11.176	1027.596	
28/04/2022 23:00	14796000	3.18	1014.657	11.176	1027.294	
29/04/2022 00:00	14799600	3.19	1013.695	11.176	1028.359	
29/04/2022 01:00	14803200	3.192	1013.49	11.176	1028.359	
29/04/2022 02:00	14806800	3.185	1014.166	11.229	1028.008	
29/04/2022 03:00	14810400	3.195	1013.173	11.176	1028.063	
29/04/2022 04:00	14814000	3.196	1013.143	11.176	1028.195	
29/04/2022 05:00	14817600	3.188	1013.861	11.176	1028.09	
29/04/2022 06:00	14821200	3.197	1012.957	11.176	1028.074	
29/04/2022 07:00	14824800	3.198	1012.875	11.176	1028.258	
29/04/2022 08:00	14828400	3.201	1012.599	11.176	1028.534	
29/04/2022 09:00	14832000	3.199	1012.772	11.176	1028.77	
29/04/2022 10:00	14835600	3.198	1012.936	11.176	1028.504	
29/04/2022 11:00	14839200	3.194	1013.336	11.229	1028.327	
29/04/2022 12:00	14842800	3.201	1012.636	11.176	1028.701	
29/04/2022 13:00	14846400	3.2	1012.683	11.176	1028.041	
29/04/2022 14:00	14850000	3.203	1012.41	11.176	1027.701	
29/04/2022 15:00	14853600	3.205	1012.259	11.176	1027.545	
29/04/2022 16:00	14857200	3.198	1012.858	11.176	1026.638	
29/04/2022 17:00	14860800	3.194	1013.291	11.176	1026.513	
29/04/2022 18:00	14864400	3.198	1012.884	11.176	1026.511	
29/04/2022 19:00	14868000	3.19	1013.735	11.176	1025.864	
29/04/2022 20:00	14871600	3.194	1013.291	11.176	1025.592	
29/04/2022 21:00	14875200	3.2	1012.754	11.176	1026.13	
29/04/2022 22:00	14878800	3.191	1013.588	11.176	1026.318	
29/04/2022 23:00	14882400	3.191	1013.555	11.123	1026.128	
30/04/2022 00:00	14886000	3.185	1014.223	11.176	1026.297	
30/04/2022 01:00	14889600	3.192	1013.458	11.176	1025.937	
30/04/2022 02:00	14893200	3.191	1013.587	11.176	1025.807	
30/04/2022 03:00	14896800	3.182	1014.452	11.176	1025.147	
30/04/2022 04:00	14900400	3.188	1013.857	11.176	1025.333	

WTP-BH055						
Date and Time	Elapsed Time (Seconds)	Corrected Level Depth To Water (mbgl)	Corrected Pressure (mBar)	Temperature (C)	Barometric Pressure (mBar)	Manual Dip Reading (mbgl)
30/04/2022 05:00	14904000	3.186	1014.089	11.176	1024.795	
30/04/2022 06:00	14907600	3.19	1013.642	11.176	1024.526	
30/04/2022 07:00	14911200	3.196	1013.144	11.229	1025.247	
30/04/2022 08:00	14914800	3.192	1013.52	11.176	1025.057	
30/04/2022 09:00	14918400	3.193	1013.354	11.176	1025.223	
30/04/2022 10:00	14922000	3.19	1013.727	11.176	1024.747	
30/04/2022 11:00	14925600	3.194	1013.319	11.176	1024.746	
30/04/2022 12:00	14929200	3.191	1013.586	11.176	1024.275	
30/04/2022 13:00	14932800	3.194	1013.309	11.229	1023.344	
30/04/2022 14:00	14936400	3.191	1013.631	11.176	1022.696	
30/04/2022 15:00	14940000	3.189	1013.764	11.176	1021.949	
30/04/2022 16:00	14943600	3.19	1013.64	11.176	1021.562	
30/04/2022 17:00	14947200	3.191	1013.595	11.176	1021.402	
30/04/2022 18:00	14950800	3.192	1013.46	11.123	1020.802	
30/04/2022 19:00	14954400	3.18	1014.627	11.176	1020.574	
30/04/2022 20:00	14958000	3.188	1013.913	11.176	1020.164	
30/04/2022 21:00	14961600	3.184	1014.293	11.176	1020.091	
30/04/2022 22:00	14965200	3.181	1014.603	11.176	1020.395	
30/04/2022 23:00	14968800	3.185	1014.159	11.176	1019.406	
01/05/2022 00:00	14972400	3.183	1014.421	11.176	1019.452	
01/05/2022 01:00	14976000	3.184	1014.259	11.123	1018.982	
01/05/2022 02:00	14979600	3.183	1014.413	11.176	1018.539	
01/05/2022 03:00	14983200	3.177	1014.959	11.123	1018.179	
01/05/2022 04:00	14986800	3.179	1014.778	11.176	1017.969	
01/05/2022 05:00	14990400	3.182	1014.494	11.176	1017.435	
01/05/2022 06:00	14994000	3.179	1014.724	11.176	1016.592	
01/05/2022 07:00	14997600	3.186	1014.082	11.229	1017.048	
01/05/2022 08:00	15001200	3.183	1014.367	11.123	1016.419	
01/05/2022 09:00	15004800	3.188	1013.904	11.123	1016.678	
01/05/2022 10:00	15008400	3.184	1014.29	11.229	1016.533	
01/05/2022 11:00	15012000	3.187	1013.962	11.123	1016.006	
01/05/2022 12:00	15015600	3.181	1014.539	11.229	1015.875	
01/05/2022 13:00	15019200	3.18	1014.687	11.229	1015.318	
01/05/2022 14:00	15022800	3.183	1014.352	11.123	1015.412	
01/05/2022 15:00	15026400	3.191	1013.604	11.123	1015.239	
01/05/2022 16:00	15030000	3.188	1013.916	11.123	1014.62	
01/05/2022 17:00	15033600	3.178	1014.843	11.229	1014.753	
01/05/2022 18:00	15037200	3.184	1014.234	11.176	1014.525	
01/05/2022 19:00	15040800	3.183	1014.398	11.123	1014.343	
01/05/2022 20:00	15044400	3.187	1013.994	11.176	1014.561	
01/05/2022 21:00	15048000	3.188	1013.928	11.229	1014.952	
01/05/2022 22:00	15051600	3.187	1013.955	11.176	1015.418	
01/05/2022 23:00	15055200	3.174	1015.207	11.176	1014.677	
02/05/2022 00:00	15058800	3.174	1015.264	11.123	1015.215	
02/05/2022 01:00	15062400	3.183	1014.381	11.229	1015.42	

WTP-BH055						
Date and Time	Elapsed Time (Seconds)	Corrected Level Depth To Water (mbgl)	Corrected Pressure (mBar)	Temperature (C)	Barometric Pressure (mBar)	Manual Dip Reading (mbgl)
02/05/2022 02:00	15066000	3.181	1014.558	11.229	1015.243	
02/05/2022 03:00	15069600	3.188	1013.842	11.229	1015.55	
02/05/2022 04:00	15073200	3.183	1014.394	11.123	1015.574	
02/05/2022 05:00	15076800	3.188	1013.874	11.123	1015.583	
02/05/2022 06:00	15080400	3.19	1013.661	11.229	1015.526	
02/05/2022 07:00	15084000	3.192	1013.445	11.229	1016.56	
02/05/2022 08:00	15087600	3.193	1013.433	11.229	1016.879	
02/05/2022 09:00	15091200	3.191	1013.542	11.176	1016.751	
02/05/2022 10:00	15094800	3.19	1013.677	11.229	1017.453	
02/05/2022 11:00	15098400	3.194	1013.247	11.176	1017.557	
02/05/2022 12:00	15102000	3.195	1013.156	11.176	1017.547	
02/05/2022 13:00	15105600	3.198	1012.936	11.229	1017.58	
02/05/2022 14:00	15109200	3.2	1012.688	11.176	1017.912	
02/05/2022 15:00	15112800	3.202	1012.483	11.123	1017.792	
02/05/2022 16:00	15116400	3.204	1012.334	11.123	1017.838	
02/05/2022 17:00	15120000	3.2	1012.73	11.123	1017.443	
02/05/2022 18:00	15123600	3.206	1012.127	11.176	1017.348	
02/05/2022 19:00	15127200	3.196	1013.09	11.123	1017.389	
02/05/2022 20:00	15130800	3.188	1013.892	11.123	1017.303	
02/05/2022 21:00	15134400	3.191	1013.607	11.229	1017.114	
02/05/2022 22:00	15138000	3.191	1013.6	11.176	1017.512	
02/05/2022 23:00	15141600	3.189	1013.822	11.123	1017.373	
03/05/2022 00:00	15145200	3.189	1013.817	11.123	1016.969	
03/05/2022 01:00	15148800	3.193	1013.382	11.229	1017.441	
03/05/2022 02:00	15152400	3.192	1013.517	11.229	1017.102	
03/05/2022 03:00	15156000	3.184	1014.299	11.123	1016.691	
03/05/2022 04:00	15159600	3.196	1013.14	11.123	1017.033	
03/05/2022 05:00	15163200	3.187	1013.996	11.176	1016.706	
03/05/2022 06:00	15166800	3.187	1014.026	11.176	1016.574	
03/05/2022 07:00	15170400	3.201	1012.622	11.176	1017.262	
03/05/2022 08:00	15174000	3.196	1013.108	11.123	1017.371	
03/05/2022 09:00	15177600	3.198	1012.896	11.123	1017.481	
03/05/2022 10:00	15181200	3.205	1012.266	11.123	1017.6	
03/05/2022 11:00	15184800	3.212	1011.551	11.229	1017.84	
03/05/2022 12:00	15188400	3.209	1011.844	11.176	1017.529	
03/05/2022 13:00	15192000	3.214	1011.339	11.123	1017.299	
03/05/2022 14:00	15195600	3.212	1011.491	11.123	1016.636	
03/05/2022 15:00	15199200	3.201	1012.639	11.176	1016.427	
03/05/2022 16:00	15202800	3.21	1011.689	11.176	1016.457	
03/05/2022 17:00	15206400	3.199	1012.789	11.123	1015.338	
03/05/2022 18:00	15210000	3.207	1011.983	11.229	1015.056	
03/05/2022 19:00	15213600	3.202	1012.479	11.176	1014.746	
03/05/2022 20:00	15217200	3.193	1013.384	11.123	1014.334	
03/05/2022 21:00	15220800	3.199	1012.796	11.176	1014.429	
03/05/2022 22:00	15224400	3.206	1012.083	11.176	1014.938	

WTP-BH055						
Date and Time	Elapsed Time (Seconds)	Corrected Level Depth To Water (mbgl)	Corrected Pressure (mBar)	Temperature (C)	Barometric Pressure (mBar)	Manual Dip Reading (mbgl)
03/05/2022 23:00	15228000	3.2	1012.713	11.123	1014.596	
04/05/2022 00:00	15231600	3.19	1013.688	11.123	1014.132	
04/05/2022 01:00	15235200	3.197	1013.023	11.123	1013.98	
04/05/2022 02:00	15238800	3.189	1013.794	11.123	1014.231	
04/05/2022 03:00	15242400	3.195	1013.167	11.176	1014.059	
04/05/2022 04:00	15246000	3.188	1013.868	11.176	1013.869	
04/05/2022 05:00	15249600	3.2	1012.705	11.176	1014.009	
04/05/2022 06:00	15253200	3.197	1013.04	11.176	1013.879	
04/05/2022 07:00	15256800	3.203	1012.38	11.176	1014.641	
04/05/2022 08:00	15260400	3.203	1012.392	11.229	1015.466	
04/05/2022 09:00	15264000	3.21	1011.716	11.229	1015.937	
04/05/2022 10:00	15267600	3.204	1012.341	11.176	1016.213	
04/05/2022 11:00	15271200	3.212	1011.515	11.123	1016.51	
04/05/2022 12:00	15274800	3.212	1011.548	11.123	1017.193	
04/05/2022 13:00	15278400	3.211	1011.677	11.176	1017.083	
04/05/2022 14:00	15282000	3.221	1010.678	11.176	1017.161	
04/05/2022 15:00	15285600	3.219	1010.884	11.123	1016.732	
04/05/2022 16:00	15289200	3.221	1010.672	11.123	1017.251	
04/05/2022 17:00	15292800	3.228	1010.001	11.123	1017.206	
04/05/2022 18:00	15296400	3.221	1010.674	11.176	1017.267	
04/05/2022 19:00	15300000	3.213	1011.426	11.176	1017.027	
04/05/2022 20:00	15303600	3.218	1010.919	11.176	1017.125	
04/05/2022 21:00	15307200	3.216	1011.171	11.176	1017.588	
04/05/2022 22:00	15310800	3.219	1010.85	11.229	1018.235	
04/05/2022 23:00	15314400	3.217	1011.069	11.123	1018.489	
05/05/2022 00:00	15318000	3.218	1010.898	11.229	1018.8	
05/05/2022 01:00	15321600	3.215	1011.205	11.229	1018.084	
05/05/2022 02:00	15325200	3.217	1011.046	11.229	1018.448	
05/05/2022 03:00	15328800	3.22	1010.71	11.123	1018.134	
05/05/2022 04:00	15332400	3.216	1011.15	11.176	1018.325	
05/05/2022 05:00	15336000	3.214	1011.351	11.176	1018.431	
05/05/2022 06:00	15339600	3.214	1011.37	11.176	1018.412	
05/05/2022 07:00	15343200	3.223	1010.438	11.229	1019.363	
05/05/2022 08:00	15346800	3.215	1011.285	11.123	1019.399	
05/05/2022 09:00	15350400	3.225	1010.215	11.176	1019.976	
05/05/2022 10:00	15354000	3.225	1010.23	11.176	1020.165	
05/05/2022 11:00	15357600	3.229	1009.886	11.176	1020.305	
05/05/2022 12:00	15361200	3.231	1009.683	11.176	1020.201	
05/05/2022 13:00	15364800	3.228	1009.989	11.123	1020.183	
05/05/2022 14:00	15368400	3.237	1009.041	11.229	1020.146	
05/05/2022 15:00	15372000	3.233	1009.507	11.123	1020.359	
05/05/2022 16:00	15375600	3.223	1010.419	11.123	1020.162	
05/05/2022 17:00	15379200	3.231	1009.652	11.229	1019.842	
05/05/2022 18:00	15382800	3.232	1009.561	11.176	1019.71	
05/05/2022 19:00	15386400	3.233	1009.454	11.176	1019.51	

WTP-BH055						
Date and Time	Elapsed Time (Seconds)	Corrected Level Depth To Water (mbgl)	Corrected Pressure (mBar)	Temperature (C)	Barometric Pressure (mBar)	Manual Dip Reading (mbgl)
05/05/2022 20:00	15390000	3.232	1009.541	11.123	1019.712	
05/05/2022 21:00	15393600	3.233	1009.447	11.229	1019.74	
05/05/2022 22:00	15397200	3.227	1010.027	11.176	1019.857	
05/05/2022 23:00	15400800	3.225	1010.302	11.229	1020.01	
06/05/2022 00:00	15404400	3.224	1010.374	11.229	1019.529	
06/05/2022 01:00	15408000	3.226	1010.165	11.229	1019.636	
06/05/2022 02:00	15411600	3.22	1010.746	11.176	1018.627	
06/05/2022 03:00	15415200	3.227	1010.06	11.123	1018.885	
06/05/2022 04:00	15418800	3.231	1009.652	11.229	1019.229	
06/05/2022 05:00	15422400	3.21	1011.726	11.229	1017.973	
06/05/2022 06:00	15426000	3.214	1011.341	11.123	1018.013	
06/05/2022 07:00	15429600	3.218	1010.975	11.229	1018.315	
06/05/2022 08:00	15433200	3.223	1010.412	11.176	1017.939	
06/05/2022 09:00	15436800	3.219	1010.837	11.229	1017.839	
06/05/2022 10:00	15440400	3.227	1010.041	11.229	1018.123	
06/05/2022 11:00	15444000	3.225	1010.296	11.176	1017.85	
06/05/2022 12:00	15447600	3.229	1009.89	11.123	1018.646	
06/05/2022 13:00	15451200	3.233	1009.438	11.123	1018.178	
06/05/2022 14:00	15454800	3.226	1010.199	11.123	1019.053	
06/05/2022 15:00	15458400	3.235	1009.326	11.176	1019.535	
06/05/2022 16:00	15462000	3.231	1009.651	11.176	1019.619	
06/05/2022 17:00	15465600	3.232	1009.551	11.176	1019.72	
06/05/2022 18:00	15469200	3.234	1009.336	11.123	1020.326	
06/05/2022 19:00	15472800	3.245	1008.256	11.176	1021.321	
06/05/2022 20:00	15476400	3.246	1008.244	11.176	1021.231	
06/05/2022 21:00	15480000	3.241	1008.738	11.176	1021.249	
06/05/2022 22:00	15483600	3.233	1009.518	11.123	1021.779	
06/05/2022 23:00	15487200	3.227	1010.038	11.176	1021.994	
07/05/2022 00:00	15490800	3.234	1009.333	11.176	1022.801	
07/05/2022 01:00	15494400	3.238	1008.995	11.176	1022.833	
07/05/2022 02:00	15498000	3.24	1008.745	11.176	1023.287	
07/05/2022 03:00	15501600	3.239	1008.921	11.176	1022.702	
07/05/2022 04:00	15505200	3.245	1008.315	11.176	1023.103	
07/05/2022 05:00	15508800	3.239	1008.851	11.176	1022.976	
07/05/2022 06:00	15512400	3.237	1009.123	11.176	1023.523	
07/05/2022 07:00	15516000	3.239	1008.881	11.176	1023.458	
07/05/2022 08:00	15519600	3.243	1008.454	11.176	1024.089	
07/05/2022 09:00	15523200	3.248	1007.959	11.176	1024.38	
07/05/2022 10:00	15526800	3.248	1008.027	11.176	1024.311	
07/05/2022 11:00	15530400	3.257	1007.15	11.176	1024.677	
07/05/2022 12:00	15534000	3.245	1008.331	11.123	1023.989	
07/05/2022 13:00	15537600	3.261	1006.774	11.176	1024.235	
07/05/2022 14:00	15541200	3.256	1007.253	11.176	1024.267	
07/05/2022 15:00	15544800	3.247	1008.14	11.176	1023.687	
07/05/2022 16:00	15548400	3.259	1006.918	11.176	1023.58	

WTP-BH055						
Date and Time	Elapsed Time (Seconds)	Corrected Level Depth To Water (mbgl)	Corrected Pressure (mBar)	Temperature (C)	Barometric Pressure (mBar)	Manual Dip Reading (mbgl)
07/05/2022 17:00	15552000	3.251	1007.697	11.176	1022.801	
07/05/2022 18:00	15555600	3.256	1007.22	11.176	1022.562	
07/05/2022 19:00	15559200	3.245	1008.274	11.176	1022.121	
07/05/2022 20:00	15562800	3.241	1008.714	11.176	1021.068	
07/05/2022 21:00	15566400	3.241	1008.721	11.176	1021.572	
07/05/2022 22:00	15570000	3.247	1008.065	11.176	1021.819	
07/05/2022 23:00	15573600	3.24	1008.815	11.176	1021.581	
08/05/2022 00:00	15577200	3.248	1007.983	11.176	1021.901	
08/05/2022 01:00	15580800	3.239	1008.842	11.176	1022.167	
08/05/2022 02:00	15584400	3.252	1007.624	11.176	1022.363	
08/05/2022 03:00	15588000	3.236	1009.207	11.176	1021.7	
08/05/2022 04:00	15591600	3.233	1009.476	11.176	1020.817	
08/05/2022 05:00	15595200	3.236	1009.217	11.176	1020.974	
08/05/2022 06:00	15598800	3.237	1009.054	11.176	1021.342	
08/05/2022 07:00	15602400	3.24	1008.828	11.176	1021.363	
08/05/2022 08:00	15606000	3.251	1007.679	11.176	1021.898	
08/05/2022 09:00	15609600	3.248	1007.983	11.176	1021.799	
08/05/2022 10:00	15613200	3.245	1008.307	11.176	1021.271	
08/05/2022 11:00	15616800	3.241	1008.707	11.176	1020.871	
08/05/2022 12:00	15620400	3.251	1007.728	11.176	1020.827	
08/05/2022 13:00	15624000	3.253	1007.493	11.176	1020.55	
08/05/2022 14:00	15627600	3.246	1008.22	11.176	1020.13	
08/05/2022 15:00	15631200	3.246	1008.24	11.176	1019.804	
08/05/2022 16:00	15634800	3.249	1007.924	11.176	1018.995	
08/05/2022 17:00	15638400	3.238	1008.945	11.176	1018.281	
08/05/2022 18:00	15642000	3.238	1008.947	11.123	1018.157	
08/05/2022 19:00	15645600	3.246	1008.25	11.176	1017.851	
08/05/2022 20:00	15649200	3.249	1007.953	11.176	1017.534	
08/05/2022 21:00	15652800	3.243	1008.53	11.176	1017.366	
08/05/2022 22:00	15656400	3.239	1008.863	11.176	1016.829	
08/05/2022 23:00	15660000	3.247	1008.126	11.176	1016.952	
09/05/2022 00:00	15663600	3.233	1009.491	11.123	1015.772	
09/05/2022 01:00	15667200	3.236	1009.188	11.176	1015.379	
09/05/2022 02:00	15670800	3.238	1008.942	11.176	1015.727	
09/05/2022 03:00	15674400	3.244	1008.35	11.176	1014.682	
09/05/2022 04:00	15678000	3.233	1009.434	11.176	1013.087	
09/05/2022 05:00	15681600	3.229	1009.909	11.176	1012.715	
09/05/2022 06:00	15685200	3.229	1009.824	11.176	1011.47	
09/05/2022 07:00	15688800	3.233	1009.513	11.123	1011.763	
09/05/2022 08:00	15692400	3.223	1010.43	11.123	1010.743	
09/05/2022 09:00	15696000	3.233	1009.503	11.176	1010.564	
09/05/2022 10:00	15699600	3.227	1010.021	11.176	1009.228	
09/05/2022 11:00	15703200	3.226	1010.19	11.123	1008.529	
09/05/2022 12:00	15706800	3.227	1010.054	11.176	1007.661	
09/05/2022 13:00	15710400	3.22	1010.701	11.176	1007.014	

WTP-BH055						
Date and Time	Elapsed Time (Seconds)	Corrected Level Depth To Water (mbgl)	Corrected Pressure (mBar)	Temperature (C)	Barometric Pressure (mBar)	Manual Dip Reading (mbgl)
09/05/2022 14:00	15714000	3.223	1010.417	11.176	1005.866	
09/05/2022 15:00	15717600	3.218	1010.911	11.176	1005.577	
09/05/2022 16:00	15721200	3.226	1010.201	11.176	1005.878	
09/05/2022 17:00	15724800	3.223	1010.484	11.176	1004.777	
09/05/2022 18:00	15728400	3.212	1011.546	11.176	1004.43	
09/05/2022 19:00	15732000	3.214	1011.361	11.176	1005.024	
09/05/2022 20:00	15735600	3.22	1010.77	11.176	1006.024	
09/05/2022 21:00	15739200	3.225	1010.271	11.176	1006.626	
09/05/2022 22:00	15742800	3.224	1010.381	11.123	1007.009	
09/05/2022 23:00	15746400	3.23	1009.761	11.176	1007.033	
10/05/2022 00:00	15750000	3.222	1010.581	11.176	1006.417	
10/05/2022 01:00	15753600	3.226	1010.192	11.176	1005.989	
10/05/2022 02:00	15757200	3.232	1009.592	11.176	1006.077	
10/05/2022 03:00	15760800	3.223	1010.456	11.176	1005.725	
10/05/2022 04:00	15764400	3.217	1011.073	11.176	1005.415	
10/05/2022 05:00	15768000	3.215	1011.245	11.176	1005.14	
10/05/2022 06:00	15771600	3.212	1011.505	11.176	1004.574	
10/05/2022 07:00	15775200	3.219	1010.818	11.176	1005.26	
10/05/2022 08:00	15778800	3.219	1010.831	11.176	1005.554	
10/05/2022 09:00	15782400	3.222	1010.529	11.176	1006.061	
10/05/2022 10:00	15786000	3.237	1009.101	11.176	1005.955	
10/05/2022 11:00	15789600	3.233	1009.501	11.176	1006.475	
10/05/2022 12:00	15793200	3.244	1008.355	11.176	1006.804	
10/05/2022 13:00	15796800	3.225	1010.253	11.176	1006.235	
10/05/2022 14:00	15800400	3.225	1010.226	11.176	1006.16	
10/05/2022 15:00	15804000	3.228	1009.924	11.176	1005.337	
10/05/2022 16:00	15807600	3.229	1009.834	11.176	1005.119	
10/05/2022 17:00	15811200	3.232	1009.576	11.176	1004.662	
10/05/2022 18:00	15814800	3.22	1010.791	11.176	1003.549	
10/05/2022 19:00	15818400	3.221	1010.651	11.176	1003.28	
10/05/2022 20:00	15822000	3.206	1012.166	11.176	1002.686	
10/05/2022 21:00	15825600	3.22	1010.786	11.176	1002.225	
10/05/2022 22:00	15829200	3.217	1011.014	11.176	1001.997	
10/05/2022 23:00	15832800	3.214	1011.375	11.176	1001.84	
11/05/2022 00:00	15836400	3.22	1010.778	11.176	1001.926	
11/05/2022 01:00	15840000	3.217	1011.084	11.176	1001.211	
11/05/2022 02:00	15843600	3.225	1010.29	11.176	1000.573	
11/05/2022 03:00	15847200	3.208	1011.958	11.176	1000.133	
11/05/2022 04:00	15850800	3.214	1011.356	11.176	1000.12	
11/05/2022 05:00	15854400	3.21	1011.733	11.176	1000.051	
11/05/2022 06:00	15858000	3.216	1011.173	11.176	1000.201	
11/05/2022 07:00	15861600	3.219	1010.882	11.123	1000.064	
11/05/2022 08:00	15865200	3.212	1011.51	11.176	1000.683	
11/05/2022 09:00	15868800	3.22	1010.793	11.176	1002.217	
11/05/2022 10:00	15872400	3.232	1009.532	11.176	1003.07	

WTP-BH055						
Date and Time	Elapsed Time (Seconds)	Corrected Level Depth To Water (mbgl)	Corrected Pressure (mBar)	Temperature (C)	Barometric Pressure (mBar)	Manual Dip Reading (mbgl)
11/05/2022 11:00	15876000	3.22	1010.724	11.123	1003.291	
11/05/2022 12:00	15879600	3.219	1010.851	11.123	1003.778	
11/05/2022 13:00	15883200	3.224	1010.39	11.123	1004.239	
11/05/2022 14:00	15886800	3.228	1009.953	11.176	1004.489	
11/05/2022 15:00	15890400	3.228	1009.961	11.123	1005.179	
11/05/2022 16:00	15894000	3.227	1010.015	11.123	1005.636	
11/05/2022 17:00	15897600	3.247	1008.083	11.176	1006.973	
11/05/2022 18:00	15901200	3.232	1009.564	11.176	1007.333	
11/05/2022 19:00	15904800	3.239	1008.855	11.176	1008.553	
11/05/2022 20:00	15908400	3.238	1009.028	11.176	1008.789	
11/05/2022 21:00	15912000	3.24	1008.831	11.176	1009.088	
11/05/2022 22:00	15915600	3.244	1008.371	11.176	1010.264	
11/05/2022 23:00	15919200	3.241	1008.722	11.176	1010.527	
12/05/2022 00:00	15922800	3.239	1008.844	11.176	1011.326	
12/05/2022 01:00	15926400	3.246	1008.222	11.176	1011.743	
12/05/2022 02:00	15930000	3.242	1008.594	11.176	1012.188	
12/05/2022 03:00	15933600	3.252	1007.648	11.176	1012.418	
12/05/2022 04:00	15937200	3.243	1008.475	11.123	1012.289	
12/05/2022 05:00	15940800	3.228	1009.922	11.123	1011.763	
12/05/2022 06:00	15944400	3.234	1009.339	11.176	1011.854	
12/05/2022 07:00	15948000	3.239	1008.931	11.176	1012.363	
12/05/2022 08:00	15951600	3.23	1009.798	11.176	1012.11	
12/05/2022 09:00	15955200	3.249	1007.954	11.176	1012.624	
12/05/2022 10:00	15958800	3.239	1008.904	11.176	1012.288	
12/05/2022 11:00	15962400	3.247	1008.077	11.176	1012.399	
12/05/2022 12:00	15966000	3.238	1009.001	11.176	1011.577	
12/05/2022 13:00	15969600	3.239	1008.89	11.176	1011.382	
12/05/2022 14:00	15973200	3.243	1008.471	11.176	1011.596	
12/05/2022 15:00	15976800	3.237	1009.092	11.176	1011.18	
12/05/2022 16:00	15980400	3.233	1009.504	11.123	1011.056	
12/05/2022 17:00	15984000	3.234	1009.39	11.176	1010.881	
12/05/2022 18:00	15987600	3.233	1009.457	11.176	1010.304	
12/05/2022 19:00	15991200	3.236	1009.212	11.176	1010.855	
12/05/2022 20:00	15994800	3.223	1010.435	11.123	1010.432	
12/05/2022 21:00	15998400	3.233	1009.438	11.176	1011.14	
12/05/2022 22:00	16002000	3.225	1010.214	11.176	1010.978	
12/05/2022 23:00	16005600	3.234	1009.351	11.176	1011.33	
13/05/2022 00:00	16009200	3.233	1009.474	11.176	1011.922	
13/05/2022 01:00	16012800	3.231	1009.706	11.123	1011.161	
13/05/2022 02:00	16016400	3.242	1008.626	11.176	1011.032	
13/05/2022 03:00	16020000	3.242	1008.633	11.176	1010.922	
13/05/2022 04:00	16023600	3.24	1008.822	11.176	1010.631	
13/05/2022 05:00	16027200	3.232	1009.543	11.123	1010.302	
13/05/2022 06:00	16030800	3.227	1010.051	11.176	1010.834	
13/05/2022 07:00	16034400	3.229	1009.849	11.123	1010.71	

WTP-BH055						
Date and Time	Elapsed Time (Seconds)	Corrected Level Depth To Water (mbgl)	Corrected Pressure (mBar)	Temperature (C)	Barometric Pressure (mBar)	Manual Dip Reading (mbgl)
13/05/2022 08:00	16038000	3.234	1009.335	11.176	1011.038	
13/05/2022 09:00	16041600	3.236	1009.16	11.176	1011.111	
13/05/2022 10:00	16045200	3.239	1008.88	11.176	1011.494	
13/05/2022 11:00	16048800	3.245	1008.323	11.176	1012.256	
13/05/2022 12:00	16052400	3.239	1008.89	11.176	1012.506	
13/05/2022 13:00	16056000	3.251	1007.728	11.176	1013.566	
13/05/2022 14:00	16059600	3.243	1008.471	11.176	1013.437	
13/05/2022 15:00	16063200	3.249	1007.859	11.176	1013.742	
13/05/2022 16:00	16066800	3.249	1007.87	11.176	1013.526	
13/05/2022 17:00	16070400	3.256	1007.206	11.176	1014.191	
13/05/2022 18:00	16074000	3.252	1007.637	11.176	1014.373	
13/05/2022 19:00	16077600	3.246	1008.167	11.176	1014.252	
13/05/2022 20:00	16081200	3.255	1007.357	11.176	1014.448	
13/05/2022 21:00	16084800	3.242	1008.597	11.176	1014.129	
13/05/2022 22:00	16088400	3.241	1008.695	11.176	1014.644	
13/05/2022 23:00	16092000	3.244	1008.352	11.176	1014.783	
14/05/2022 00:00	16095600	3.246	1008.173	11.176	1014.553	
14/05/2022 01:00	16099200	3.245	1008.329	11.176	1014.703	
14/05/2022 02:00	16102800	3.237	1009.091	11.176	1014.555	
14/05/2022 03:00	16106400	3.246	1008.231	11.176	1015.211	
14/05/2022 04:00	16110000	3.244	1008.408	11.176	1014.421	
14/05/2022 05:00	16113600	3.239	1008.848	11.176	1014.594	
14/05/2022 06:00	16117200	3.243	1008.52	11.176	1014.717	
14/05/2022 07:00	16120800	3.249	1007.88	11.176	1014.948	
14/05/2022 08:00	16124400	3.249	1007.891	11.176	1015.653	
14/05/2022 09:00	16128000	3.246	1008.234	11.176	1015.719	
14/05/2022 10:00	16131600	3.25	1007.834	11.123	1015.59	
14/05/2022 11:00	16135200	3.253	1007.491	11.176	1015.951	
14/05/2022 12:00	16138800	3.255	1007.304	11.176	1015.728	
14/05/2022 13:00	16142400	3.262	1006.67	11.176	1015.647	
14/05/2022 14:00	16146000	3.257	1007.107	11.176	1015.312	
14/05/2022 15:00	16149600	3.253	1007.555	11.123	1015.357	
14/05/2022 16:00	16153200	3.263	1006.525	11.176	1014.871	
14/05/2022 17:00	16156800	3.258	1007.029	11.176	1014.367	
14/05/2022 18:00	16160400	3.249	1007.911	11.176	1013.486	
14/05/2022 19:00	16164000	3.25	1007.761	11.123	1013.106	
14/05/2022 20:00	16167600	3.24	1008.778	11.123	1012.498	
14/05/2022 21:00	16171200	3.246	1008.206	11.176	1012.475	
14/05/2022 22:00	16174800	3.238	1008.954	11.176	1012.238	
14/05/2022 23:00	16178400	3.238	1008.941	11.176	1012.353	
15/05/2022 00:00	16182000	3.241	1008.703	11.176	1011.978	
15/05/2022 01:00	16185600	3.238	1008.953	11.176	1011.83	
15/05/2022 02:00	16189200	3.239	1008.906	11.176	1010.957	
15/05/2022 03:00	16192800	3.243	1008.462	11.176	1010.685	
15/05/2022 04:00	16196400	3.254	1007.38	11.176	1010.642	

WTP-BH055						
Date and Time	Elapsed Time (Seconds)	Corrected Level Depth To Water (mbgl)	Corrected Pressure (mBar)	Temperature (C)	Barometric Pressure (mBar)	Manual Dip Reading (mbgl)
15/05/2022 05:00	16200000	3.252	1007.58	11.176	1010.748	
15/05/2022 06:00	16203600	3.246	1008.162	11.176	1009.553	
15/05/2022 07:00	16207200	3.249	1007.881	11.176	1009.834	
15/05/2022 08:00	16210800	3.246	1008.214	11.123	1009.584	
15/05/2022 09:00	16214400	3.249	1007.873	11.176	1009.535	
15/05/2022 10:00	16218000	3.256	1007.255	11.176	1009.744	
15/05/2022 11:00	16221600	3.255	1007.321	11.176	1008.553	
15/05/2022 12:00	16225200	3.236	1009.134	11.176	1006.842	
15/05/2022 13:00	16228800	3.258	1007.073	11.176	1007.881	
15/05/2022 14:00	16232400	3.255	1007.287	11.176	1006.235	
15/05/2022 15:00	16236000	3.242	1008.629	11.176	1005.404	
15/05/2022 16:00	16239600	3.239	1008.865	11.176	1004.862	
15/05/2022 17:00	16243200	3.239	1008.902	11.176	1003.903	
15/05/2022 18:00	16246800	3.244	1008.417	11.176	1003.163	
15/05/2022 19:00	16250400	3.232	1009.596	11.123	1002.374	
15/05/2022 20:00	16254000	3.24	1008.811	11.176	1001.95	
15/05/2022 21:00	16257600	3.229	1009.848	11.176	1001.629	
15/05/2022 22:00	16261200	3.222	1010.557	11.123	1001.004	
15/05/2022 23:00	16264800	3.231	1009.633	11.176	1000.719	
16/05/2022 00:00	16268400	3.226	1010.177	11.123	1000.667	
16/05/2022 01:00	16272000	3.232	1009.6	11.176	1000.445	
16/05/2022 02:00	16275600	3.224	1010.322	11.176	999.621	
16/05/2022 03:00	16279200	3.227	1010.048	11.176	999.997	
16/05/2022 04:00	16282800	3.22	1010.732	11.123	998.783	
16/05/2022 05:00	16286400	3.23	1009.734	11.176	998.572	
16/05/2022 06:00	16290000	3.231	1009.624	11.176	998.887	
16/05/2022 07:00	16293600	3.228	1009.974	11.176	999.253	
16/05/2022 08:00	16297200	3.236	1009.201	11.176	1000.026	
16/05/2022 09:00	16300800	3.239	1008.838	11.176	1000.286	
16/05/2022 10:00	16304400	3.239	1008.861	11.176	1001.184	
16/05/2022 11:00	16308000	3.248	1008.05	11.176	1001.075	
16/05/2022 12:00	16311600	3.247	1008.126	11.176	1001.714	
16/05/2022 13:00	16315200	3.255	1007.356	11.176	1002.382	
16/05/2022 14:00	16318800	3.254	1007.466	11.176	1002.272	
16/05/2022 15:00	16322400	3.251	1007.755	11.176	1002.494	
16/05/2022 16:00	16326000	3.258	1007.011	11.176	1003.136	
16/05/2022 17:00	16329600	3.257	1007.102	11.176	1003.25	
16/05/2022 18:00	16333200	3.261	1006.748	11.176	1003.808	
16/05/2022 19:00	16336800	3.264	1006.444	11.176	1004.01	
16/05/2022 20:00	16340400	3.256	1007.241	11.176	1003.724	
16/05/2022 21:00	16344000	3.253	1007.481	11.176	1003.586	
16/05/2022 22:00	16347600	3.246	1008.158	11.176	1004.239	
16/05/2022 23:00	16351200	3.241	1008.709	11.176	1003.074	
17/05/2022 00:00	16354800	3.235	1009.247	11.176	1002.74	
17/05/2022 01:00	16358400	3.244	1008.38	11.176	1002.176	

WTP-BH055						
Date and Time	Elapsed Time (Seconds)	Corrected Level Depth To Water (mbgl)	Corrected Pressure (mBar)	Temperature (C)	Barometric Pressure (mBar)	Manual Dip Reading (mbgl)
17/05/2022 02:00	16362000	3.24	1008.831	11.176	1001.419	
17/05/2022 03:00	16365600	3.242	1008.608	11.176	1001.13	
17/05/2022 04:00	16369200	3.243	1008.455	11.176	1000.874	
17/05/2022 05:00	16372800	3.243	1008.499	11.123	1000.914	
17/05/2022 06:00	16376400	3.243	1008.487	11.123	1001.437	
17/05/2022 07:00	16380000	3.243	1008.511	11.176	1002.556	
17/05/2022 08:00	16383600	3.249	1007.882	11.176	1003.186	
17/05/2022 09:00	16387200	3.257	1007.135	11.176	1003.728	
17/05/2022 10:00	16390800	3.265	1006.378	11.123	1004.569	
17/05/2022 11:00	16394400	3.258	1007.072	11.123	1004.591	
17/05/2022 12:00	16398000	3.254	1007.377	11.123	1003.877	
17/05/2022 13:00	16401600	3.25	1007.853	11.176	1003.931	
17/05/2022 14:00	16405200	3.258	1007.056	11.176	1003.5	
17/05/2022 15:00	16408800	3.258	1007.013	11.176	1004.055	
17/05/2022 16:00	16412400	3.261	1006.772	11.176	1003.171	
17/05/2022 17:00	16416000	3.253	1007.538	11.176	1003.12	
17/05/2022 18:00	16419600	3.258	1007.029	11.176	1002.709	
17/05/2022 19:00	16423200	3.253	1007.525	11.176	1002.52	
17/05/2022 20:00	16426800	3.259	1006.903	11.176	1001.71	
17/05/2022 21:00	16430400	3.25	1007.857	11.176	1001.472	
17/05/2022 22:00	16434000	3.25	1007.842	11.123	1001.776	
17/05/2022 23:00	16437600	3.248	1007.973	11.123	1002.054	
18/05/2022 00:00	16441200	3.242	1008.613	11.176	1002.659	
18/05/2022 01:00	16444800	3.251	1007.672	11.176	1003.804	
18/05/2022 02:00	16448400	3.26	1006.841	11.176	1004.33	
18/05/2022 03:00	16452000	3.262	1006.682	11.176	1004.897	
18/05/2022 04:00	16455600	3.258	1007.059	11.176	1005.134	
18/05/2022 05:00	16459200	3.26	1006.859	11.176	1005.641	
18/05/2022 06:00	16462800	3.253	1007.498	11.176	1005.718	
18/05/2022 07:00	16466400	3.264	1006.433	11.123	1007.071	
18/05/2022 08:00	16470000	3.255	1007.272	11.123	1006.947	
18/05/2022 09:00	16473600	3.268	1006.035	11.176	1006.976	
18/05/2022 10:00	16477200	3.27	1005.847	11.123	1006.02	
18/05/2022 11:00	16480800	3.264	1006.417	11.176	1005.775	
18/05/2022 12:00	16484400	3.26	1006.813	11.176	1004.97	
18/05/2022 13:00	16488000	3.262	1006.674	11.176	1004.496	
18/05/2022 14:00	16491600	3.259	1006.899	11.123	1003.741	
18/05/2022 15:00	16495200	3.257	1007.132	11.176	1002.709	
18/05/2022 16:00	16498800	3.264	1006.446	11.123	1002.046	
18/05/2022 17:00	16502400	3.246	1008.205	11.176	1000.818	
18/05/2022 18:00	16506000	3.249	1007.9	11.176	1001.224	
18/05/2022 19:00	16509600	3.254	1007.455	11.123	1001.651	
18/05/2022 20:00	16513200	3.247	1008.13	11.123	1001.487	
18/05/2022 21:00	16516800	3.249	1007.869	11.176	1002.585	
18/05/2022 22:00	16520400	3.249	1007.952	11.123	1004.324	

WTP-BH055						
Date and Time	Elapsed Time (Seconds)	Corrected Level Depth To Water (mbgl)	Corrected Pressure (mBar)	Temperature (C)	Barometric Pressure (mBar)	Manual Dip Reading (mbgl)
18/05/2022 23:00	16524000	3.271	1005.716	11.176	1006.375	
19/05/2022 00:00	16527600	3.26	1006.807	11.176	1006.613	
19/05/2022 01:00	16531200	3.254	1007.432	11.123	1006.992	
19/05/2022 02:00	16534800	3.26	1006.785	11.123	1006.718	
19/05/2022 03:00	16538400	3.263	1006.499	11.176	1007.637	
19/05/2022 04:00	16542000	3.259	1006.924	11.176	1008.234	
19/05/2022 05:00	16545600	3.265	1006.294	11.123	1009.153	
19/05/2022 06:00	16549200	3.27	1005.804	11.176	1009.252	
19/05/2022 07:00	16552800	3.265	1006.338	11.176	1009.025	
19/05/2022 08:00	16556400	3.264	1006.462	11.123	1009.394	
19/05/2022 09:00	16560000	3.277	1005.162	11.176	1009.894	
19/05/2022 10:00	16563600	3.274	1005.486	11.176	1009.57	
19/05/2022 11:00	16567200	3.271	1005.736	11.176	1009.831	
19/05/2022 12:00	16570800	3.265	1006.296	11.123	1009.866	
19/05/2022 13:00	16574400	3.278	1005.057	11.176	1009.693	
19/05/2022 14:00	16578000	3.291	1003.744	11.123	1009.862	
19/05/2022 15:00	16581600	3.283	1004.575	11.176	1010.072	
19/05/2022 16:00	16585200	3.276	1005.261	11.176	1009.897	
19/05/2022 17:00	16588800	3.277	1005.138	11.176	1010.225	
19/05/2022 18:00	16592400	3.273	1005.575	11.176	1009.89	
19/05/2022 19:00	16596000	3.271	1005.753	11.123	1010.001	
19/05/2022 20:00	16599600	3.274	1005.427	11.123	1010.019	
19/05/2022 21:00	16603200	3.28	1004.875	11.176	1009.874	
19/05/2022 22:00	16606800	3.274	1005.488	11.176	1010.488	
19/05/2022 23:00	16610400	3.266	1006.28	11.123	1009.576	
20/05/2022 00:00	16614000	3.274	1005.442	11.176	1009.512	
20/05/2022 01:00	16617600	3.267	1006.098	11.176	1009.265	
20/05/2022 02:00	16621200	3.262	1006.587	11.123	1009.167	
20/05/2022 03:00	16624800	3.259	1006.891	11.123	1007.84	
20/05/2022 04:00	16628400	3.254	1007.452	11.176	1007.502	
20/05/2022 05:00	16632000	3.262	1006.659	11.176	1007.272	
20/05/2022 06:00	16635600	3.258	1006.981	11.176	1006.847	
20/05/2022 07:00	16639200	3.251	1007.703	11.176	1006.637	
20/05/2022 08:00	16642800	3.268	1006.04	11.176	1006.868	
20/05/2022 09:00	16646400	3.266	1006.213	11.123	1006.984	
20/05/2022 10:00	16650000	3.264	1006.481	11.123	1006.306	
20/05/2022 11:00	16653600	3.279	1004.958	11.176	1007.03	2.82

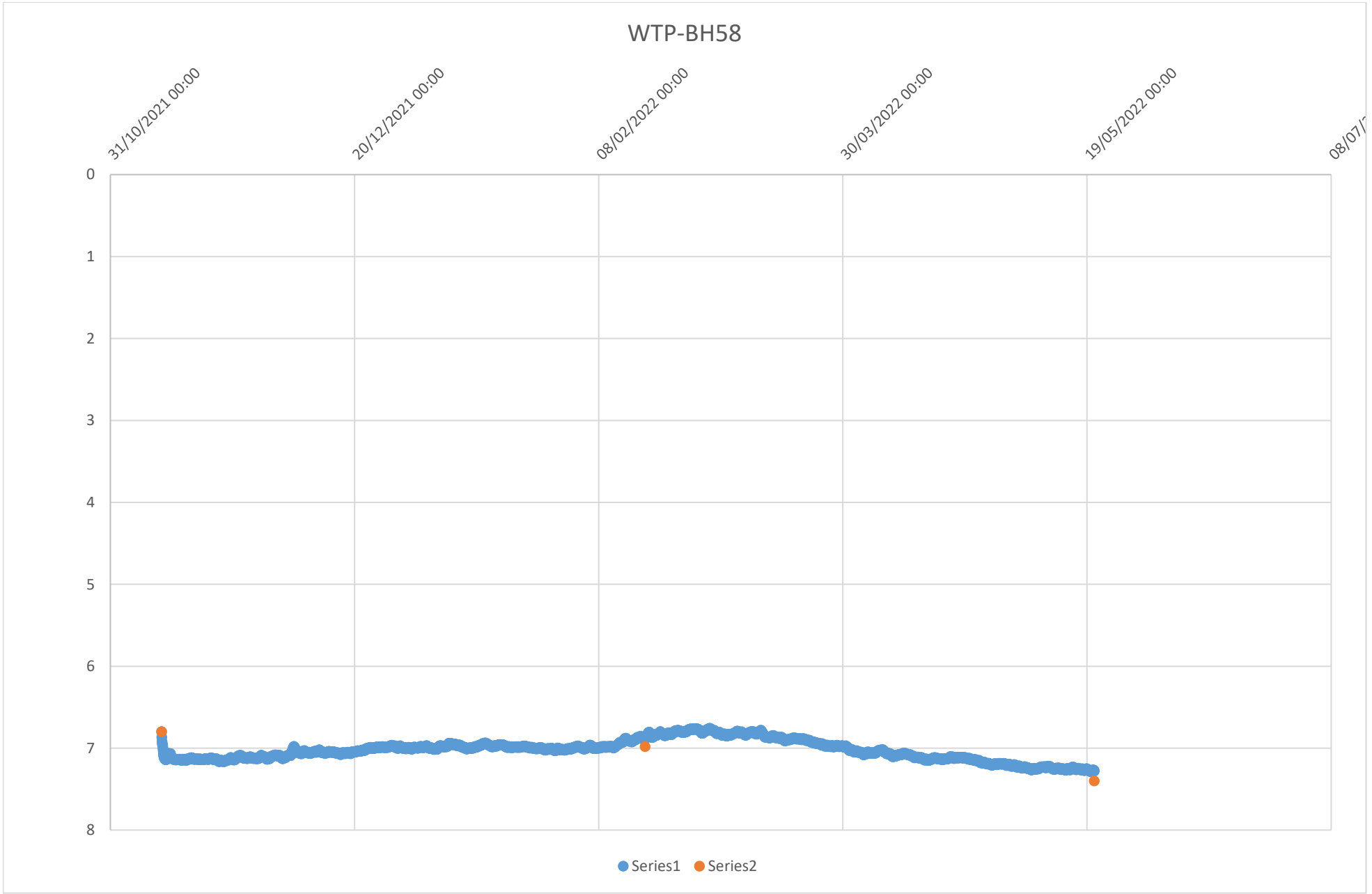
WTP-BH58
31/10/2021 00:00
20/12/2021 00:00
08/02/2022 00:00
30/03/2022 00:00
19/05/2022 00:00
0
1
2
3
4
5
6
7
8
Series1
Series2

WTP-BH058						
Date and Time	Elapsed Time (Seconds)	Corrected Level Depth To Water (mbgl)	Corrected Pressure (mBar)	Temperature (C)	Barometric Pressure (mBar)	Manual Dip Reading (mbgl)
10/11/2021 12:00	0	6.8	1171.625	11.299	1017.683	6.8
10/11/2021 13:00	3600	6.866	1165.201	11.248	1017.845	
10/11/2021 14:00	7200	6.915	1160.336	11.248	1017.231	
10/11/2021 15:00	10800	6.942	1157.728	11.248	1016.891	
10/11/2021 16:00	14400	6.958	1156.194	11.248	1016.372	
10/11/2021 17:00	18000	6.97	1155.016	11.248	1016.549	
10/11/2021 18:00	21600	7	1152.032	11.248	1017.06	
10/11/2021 19:00	25200	7.022	1149.921	11.248	1017.014	
10/11/2021 20:00	28800	7.046	1147.559	11.248	1016.747	
10/11/2021 21:00	32400	7.065	1145.648	11.248	1016.87	
10/11/2021 22:00	36000	7.084	1143.849	11.248	1017.144	
10/11/2021 23:00	39600	7.097	1142.516	11.248	1016.533	
11/11/2021 00:00	43200	7.106	1141.664	11.248	1015.913	
11/11/2021 01:00	46800	7.115	1140.734	11.248	1015.845	
11/11/2021 02:00	50400	7.126	1139.71	11.196	1015.358	
11/11/2021 03:00	54000	7.127	1139.621	11.248	1014.278	
11/11/2021 04:00	57600	7.132	1139.1	11.248	1013.907	
11/11/2021 05:00	61200	7.135	1138.84	11.248	1013.169	
11/11/2021 06:00	64800	7.138	1138.508	11.248	1012.661	
11/11/2021 07:00	68400	7.137	1138.576	11.248	1011.175	
11/11/2021 08:00	72000	7.138	1138.515	11.248	1010.501	
11/11/2021 09:00	75600	7.141	1138.264	11.196	1010.241	
11/11/2021 10:00	79200	7.138	1138.478	11.196	1009.554	
11/11/2021 11:00	82800	7.138	1138.463	11.248	1008.716	
11/11/2021 12:00	86400	7.134	1138.877	11.248	1007.935	
11/11/2021 13:00	90000	7.135	1138.777	11.196	1006.684	
11/11/2021 14:00	93600	7.13	1139.33	11.248	1004.858	
11/11/2021 15:00	97200	7.134	1138.95	11.196	1004.202	
11/11/2021 16:00	100800	7.108	1141.492	11.196	1001.293	
11/11/2021 17:00	104400	7.131	1139.232	11.196	1003.133	
11/11/2021 18:00	108000	7.072	1144.991	11.196	997.427	
11/11/2021 19:00	111600	7.066	1145.588	11.196	996.987	
11/11/2021 20:00	115200	7.072	1144.992	11.196	997.426	
11/11/2021 21:00	118800	7.063	1145.886	11.196	995.745	
11/11/2021 22:00	122400	7.069	1145.249	11.196	995.858	
11/11/2021 23:00	126000	7.073	1144.887	11.196	995.695	
12/11/2021 00:00	129600	7.073	1144.881	11.196	994.705	
12/11/2021 01:00	133200	7.068	1145.36	11.196	994.016	
12/11/2021 02:00	136800	7.069	1145.228	11.144	993.69	
12/11/2021 03:00	140400	7.068	1145.38	11.196	993.315	
12/11/2021 04:00	144000	7.069	1145.242	11.196	993.453	
12/11/2021 05:00	147600	7.069	1145.264	11.196	993.378	
12/11/2021 06:00	151200	7.068	1145.408	11.196	992.814	
12/11/2021 07:00	154800	7.066	1145.525	11.196	993.065	
12/11/2021 08:00	158400	7.099	1142.329	11.196	996.208	

WTP-BH058						
Date and Time	Elapsed Time (Seconds)	Corrected Level Depth To Water (mbgl)	Corrected Pressure (mBar)	Temperature (C)	Barometric Pressure (mBar)	Manual Dip Reading (mbgl)
12/11/2021 09:00	162000	7.111	1141.111	11.196	997.688	
12/11/2021 10:00	165600	7.112	1141.069	11.144	998.006	
12/11/2021 11:00	169200	7.118	1140.503	11.196	999.503	
12/11/2021 12:00	172800	7.115	1140.744	11.196	1000.205	
12/11/2021 13:00	176400	7.118	1140.504	11.196	1001.336	
12/11/2021 14:00	180000	7.116	1140.64	11.196	1001.988	
12/11/2021 15:00	183600	7.121	1140.219	11.196	1003.091	
12/11/2021 16:00	187200	7.122	1140.057	11.196	1004.04	
12/11/2021 17:00	190800	7.122	1140.101	11.196	1004.73	
12/11/2021 18:00	194400	7.121	1140.191	11.196	1006.005	
12/11/2021 19:00	198000	7.124	1139.913	11.144	1006.558	
12/11/2021 20:00	201600	7.127	1139.545	11.144	1007.714	
12/11/2021 21:00	205200	7.124	1139.884	11.196	1008.096	
12/11/2021 22:00	208800	7.131	1139.175	11.196	1008.91	
12/11/2021 23:00	212400	7.135	1138.774	11.196	1009.626	
13/11/2021 00:00	216000	7.139	1138.426	11.196	1010.446	
13/11/2021 01:00	219600	7.139	1138.449	11.144	1010.647	
13/11/2021 02:00	223200	7.137	1138.645	11.196	1010.647	
13/11/2021 03:00	226800	7.136	1138.664	11.196	1011.048	
13/11/2021 04:00	230400	7.132	1139.08	11.144	1011.171	
13/11/2021 05:00	234000	7.138	1138.531	11.196	1012.073	
13/11/2021 06:00	237600	7.138	1138.559	11.196	1012.256	
13/11/2021 07:00	241200	7.134	1138.94	11.196	1012.347	
13/11/2021 08:00	244800	7.137	1138.612	11.144	1012.898	
13/11/2021 09:00	248400	7.136	1138.693	11.144	1013.605	
13/11/2021 10:00	252000	7.136	1138.695	11.144	1013.708	
13/11/2021 11:00	255600	7.144	1137.957	11.144	1014.079	
13/11/2021 12:00	259200	7.142	1138.132	11.144	1014.272	
13/11/2021 13:00	262800	7.14	1138.314	11.196	1014.496	
13/11/2021 14:00	266400	7.141	1138.249	11.144	1014.417	
13/11/2021 15:00	270000	7.143	1137.998	11.144	1014.458	
13/11/2021 16:00	273600	7.137	1138.612	11.144	1014.369	
13/11/2021 17:00	277200	7.139	1138.39	11.144	1014.801	
13/11/2021 18:00	280800	7.139	1138.398	11.144	1015.371	
13/11/2021 19:00	284400	7.138	1138.541	11.144	1015.701	
13/11/2021 20:00	288000	7.141	1138.242	11.196	1016.039	
13/11/2021 21:00	291600	7.137	1138.645	11.196	1016.056	
13/11/2021 22:00	295200	7.136	1138.671	11.144	1016.411	
13/11/2021 23:00	298800	7.137	1138.587	11.144	1016.443	
14/11/2021 00:00	302400	7.14	1138.331	11.144	1016.593	
14/11/2021 01:00	306000	7.134	1138.859	11.196	1016.104	
14/11/2021 02:00	309600	7.137	1138.621	11.144	1016.145	
14/11/2021 03:00	313200	7.141	1138.216	11.144	1016.866	
14/11/2021 04:00	316800	7.139	1138.389	11.144	1016.851	
14/11/2021 05:00	320400	7.139	1138.425	11.144	1016.919	

WTP-BH058						
Date and Time	Elapsed Time (Seconds)	Corrected Level Depth To Water (mbgl)	Corrected Pressure (mBar)	Temperature (C)	Barometric Pressure (mBar)	Manual Dip Reading (mbgl)
14/11/2021 06:00	324000	7.145	1137.843	11.144	1017.501	
14/11/2021 07:00	327600	7.139	1138.42	11.144	1017.24	
14/11/2021 08:00	331200	7.137	1138.618	11.144	1017.882	
14/11/2021 09:00	334800	7.135	1138.854	11.144	1018.014	
14/11/2021 10:00	338400	7.143	1138.016	11.144	1018.799	
14/11/2021 11:00	342000	7.144	1137.968	11.144	1018.953	
14/11/2021 12:00	345600	7.145	1137.786	11.144	1019.135	
14/11/2021 13:00	349200	7.146	1137.758	11.144	1019.005	
14/11/2021 14:00	352800	7.151	1137.243	11.144	1019.1	
14/11/2021 15:00	356400	7.144	1137.953	11.144	1018.652	
14/11/2021 16:00	360000	7.14	1138.352	11.144	1018.254	
14/11/2021 17:00	363600	7.138	1138.539	11.144	1018.487	
14/11/2021 18:00	367200	7.134	1138.857	11.144	1018.169	
14/11/2021 19:00	370800	7.143	1137.995	11.144	1019.189	
14/11/2021 20:00	374400	7.136	1138.677	11.144	1019.189	
14/11/2021 21:00	378000	7.141	1138.238	11.144	1019.05	
14/11/2021 22:00	381600	7.137	1138.654	11.144	1019.107	
14/11/2021 23:00	385200	7.135	1138.791	11.144	1018.917	
15/11/2021 00:00	388800	7.137	1138.563	11.144	1019.409	
15/11/2021 01:00	392400	7.146	1137.741	11.144	1020.493	
15/11/2021 02:00	396000	7.136	1138.731	11.144	1020.292	
15/11/2021 03:00	399600	7.139	1138.436	11.144	1020.113	
15/11/2021 04:00	403200	7.14	1138.364	11.144	1020.711	
15/11/2021 05:00	406800	7.14	1138.295	11.144	1020.833	
15/11/2021 06:00	410400	7.139	1138.44	11.144	1021.109	
15/11/2021 07:00	414000	7.142	1138.089	11.144	1021.827	
15/11/2021 08:00	417600	7.134	1138.899	11.144	1021.911	
15/11/2021 09:00	421200	7.144	1137.949	11.144	1022.755	
15/11/2021 10:00	424800	7.141	1138.174	11.144	1023.214	
15/11/2021 11:00	428400	7.144	1137.949	11.144	1023.65	
15/11/2021 12:00	432000	7.148	1137.561	11.144	1023.406	
15/11/2021 13:00	435600	7.142	1138.152	11.144	1022.972	
15/11/2021 14:00	439200	7.147	1137.623	11.144	1022.556	
15/11/2021 15:00	442800	7.148	1137.53	11.144	1022.229	
15/11/2021 16:00	446400	7.143	1138.057	11.144	1022.332	
15/11/2021 17:00	450000	7.139	1138.456	11.144	1022.09	
15/11/2021 18:00	453600	7.132	1139.122	11.144	1021.582	
15/11/2021 19:00	457200	7.136	1138.703	11.144	1021.844	
15/11/2021 20:00	460800	7.137	1138.606	11.144	1021.836	
15/11/2021 21:00	464400	7.135	1138.789	11.144	1021.442	
15/11/2021 22:00	468000	7.136	1138.679	11.144	1021.342	
15/11/2021 23:00	471600	7.134	1138.862	11.144	1020.581	
16/11/2021 00:00	475200	7.136	1138.666	11.144	1020.356	
16/11/2021 01:00	478800	7.133	1138.984	11.144	1019.303	
16/11/2021 02:00	482400	7.135	1138.842	11.144	1018.709	

WTP-BH058						
Date and Time	Elapsed Time (Seconds)	Corrected Level Depth To Water (mbgl)	Corrected Pressure (mBar)	Temperature (C)	Barometric Pressure (mBar)	Manual Dip Reading (mbgl)
16/11/2021 03:00	486000	7.131	1139.199	11.144	1017.932	
16/11/2021 04:00	489600	7.131	1139.191	11.144	1017.519	
16/11/2021 05:00	493200	7.127	1139.561	11.144	1016.782	
16/11/2021 06:00	496800	7.124	1139.907	11.144	1016.173	
16/11/2021 07:00	500400	7.122	1140.043	11.144	1015.459	
16/11/2021 08:00	504000	7.12	1140.322	11.144	1015.286	
16/11/2021 09:00	507600	7.127	1139.562	11.092	1015.534	
16/11/2021 10:00	511200	7.121	1140.157	11.144	1015.24	
16/11/2021 11:00	514800	7.122	1140.071	11.144	1014.591	
16/11/2021 12:00	518400	7.121	1140.225	11.144	1013.491	
16/11/2021 13:00	522000	7.121	1140.185	11.144	1013.216	
16/11/2021 14:00	525600	7.118	1140.435	11.144	1012.651	
16/11/2021 15:00	529200	7.117	1140.58	11.144	1012.453	
16/11/2021 16:00	532800	7.116	1140.63	11.092	1012.785	
16/11/2021 17:00	536400	7.121	1140.165	11.144	1014.129	
16/11/2021 18:00	540000	7.124	1139.853	11.144	1014.703	
16/11/2021 19:00	543600	7.123	1139.983	11.092	1015.376	
16/11/2021 20:00	547200	7.122	1140.103	11.144	1015.189	
16/11/2021 21:00	550800	7.124	1139.842	11.144	1016.08	
16/11/2021 22:00	554400	7.126	1139.676	11.144	1016.614	
16/11/2021 23:00	558000	7.133	1138.98	11.144	1017.153	
17/11/2021 00:00	561600	7.132	1139.117	11.092	1017.344	
17/11/2021 01:00	565200	7.126	1139.71	11.144	1017.316	
17/11/2021 02:00	568800	7.128	1139.526	11.144	1017.867	
17/11/2021 03:00	572400	7.136	1138.75	11.144	1018.118	
17/11/2021 04:00	576000	7.132	1139.125	11.144	1018.321	
17/11/2021 05:00	579600	7.137	1138.63	11.144	1019.29	
17/11/2021 06:00	583200	7.135	1138.761	11.144	1019.159	
17/11/2021 07:00	586800	7.129	1139.411	11.144	1019.244	
17/11/2021 08:00	590400	7.133	1139.026	11.144	1019.944	
17/11/2021 09:00	594000	7.128	1139.507	11.144	1020.147	
17/11/2021 10:00	597600	7.132	1139.074	11.144	1020.579	
17/11/2021 11:00	601200	7.132	1139.079	11.144	1020.627	
17/11/2021 12:00	604800	7.136	1138.715	11.144	1020.412	
17/11/2021 13:00	608400	7.134	1138.908	11.144	1020.325	
17/11/2021 14:00	612000	7.129	1139.344	11.144	1019.731	
17/11/2021 15:00	615600	7.131	1139.168	11.144	1019.539	
17/11/2021 16:00	619200	7.133	1138.992	11.092	1020.201	
17/11/2021 17:00	622800	7.131	1139.149	11.144	1019.874	
17/11/2021 18:00	626400	7.13	1139.33	11.144	1020.639	
17/11/2021 19:00	630000	7.136	1138.715	11.092	1020.899	
17/11/2021 20:00	633600	7.135	1138.79	11.144	1020.758	
17/11/2021 21:00	637200	7.134	1138.902	11.144	1021.119	
17/11/2021 22:00	640800	7.138	1138.473	11.092	1021.561	
17/11/2021 23:00	644400	7.134	1138.947	11.144	1021.232	

WTP-BH058						
Date and Time	Elapsed Time (Seconds)	Corrected Level Depth To Water (mbgl)	Corrected Pressure (mBar)	Temperature (C)	Barometric Pressure (mBar)	Manual Dip Reading (mbgl)
18/11/2021 00:00	648000	7.13	1139.337	11.144	1020.789	
18/11/2021 01:00	651600	7.136	1138.675	11.144	1021.399	
18/11/2021 02:00	655200	7.137	1138.654	11.144	1021.367	
18/11/2021 03:00	658800	7.137	1138.655	11.144	1021.366	
18/11/2021 04:00	662400	7.136	1138.671	11.144	1021.245	
18/11/2021 05:00	666000	7.131	1139.156	11.144	1021.075	
18/11/2021 06:00	669600	7.133	1139.032	11.144	1021.357	
18/11/2021 07:00	673200	7.135	1138.785	11.144	1022.13	
18/11/2021 08:00	676800	7.138	1138.543	11.144	1022.792	
18/11/2021 09:00	680400	7.136	1138.748	11.144	1022.955	
18/11/2021 10:00	684000	7.131	1139.157	11.144	1022.651	
18/11/2021 11:00	687600	7.141	1138.19	11.144	1023.671	
18/11/2021 12:00	691200	7.136	1138.725	11.092	1023.202	
18/11/2021 13:00	694800	7.137	1138.607	11.092	1023.583	
18/11/2021 14:00	698400	7.139	1138.418	11.144	1023.495	
18/11/2021 15:00	702000	7.137	1138.575	11.092	1023.247	
18/11/2021 16:00	705600	7.136	1138.696	11.144	1023.112	
18/11/2021 17:00	709200	7.137	1138.571	11.092	1023.093	
18/11/2021 18:00	712800	7.135	1138.849	11.092	1023.34	
18/11/2021 19:00	716400	7.14	1138.325	11.092	1024.022	
18/11/2021 20:00	720000	7.138	1138.555	11.092	1023.687	
18/11/2021 21:00	723600	7.136	1138.68	11.144	1024.179	
18/11/2021 22:00	727200	7.137	1138.564	11.092	1024.309	
18/11/2021 23:00	730800	7.138	1138.487	11.144	1023.847	
19/11/2021 00:00	734400	7.14	1138.359	11.144	1023.817	
19/11/2021 01:00	738000	7.143	1138.039	11.144	1024.137	
19/11/2021 02:00	741600	7.135	1138.812	11.144	1023.364	
19/11/2021 03:00	745200	7.137	1138.635	11.092	1023.344	
19/11/2021 04:00	748800	7.141	1138.25	11.144	1023.716	
19/11/2021 05:00	752400	7.133	1139.015	11.092	1023.175	
19/11/2021 06:00	756000	7.132	1139.137	11.092	1023.105	
19/11/2021 07:00	759600	7.13	1139.3	11.144	1023.507	
19/11/2021 08:00	763200	7.135	1138.81	11.144	1023.629	
19/11/2021 09:00	766800	7.135	1138.783	11.092	1024.301	
19/11/2021 10:00	770400	7.133	1138.97	11.144	1024.258	
19/11/2021 11:00	774000	7.131	1139.229	11.144	1024.104	
19/11/2021 12:00	777600	7.133	1138.962	11.092	1024.227	
19/11/2021 13:00	781200	7.128	1139.514	11.092	1023.674	
19/11/2021 14:00	784800	7.127	1139.557	11.144	1023.302	
19/11/2021 15:00	788400	7.128	1139.468	11.144	1022.656	
19/11/2021 16:00	792000	7.134	1138.871	11.092	1023.214	
19/11/2021 17:00	795600	7.132	1139.122	11.092	1022.857	
19/11/2021 18:00	799200	7.133	1138.974	11.144	1022.992	
19/11/2021 19:00	802800	7.132	1139.125	11.144	1022.946	
19/11/2021 20:00	806400	7.133	1138.956	11.144	1023.22	

WTP-BH058						
Date and Time	Elapsed Time (Seconds)	Corrected Level Depth To Water (mbgl)	Corrected Pressure (mBar)	Temperature (C)	Barometric Pressure (mBar)	Manual Dip Reading (mbgl)
19/11/2021 21:00	810000	7.134	1138.907	11.092	1023.02	
19/11/2021 22:00	813600	7.134	1138.884	11.092	1022.727	
19/11/2021 23:00	817200	7.134	1138.875	11.144	1022.565	
20/11/2021 00:00	820800	7.14	1138.312	11.092	1022.932	
20/11/2021 01:00	824400	7.136	1138.667	11.144	1022.563	
20/11/2021 02:00	828000	7.131	1139.176	11.144	1021.844	
20/11/2021 03:00	831600	7.135	1138.842	11.092	1021.35	
20/11/2021 04:00	835200	7.128	1139.513	11.092	1020.731	
20/11/2021 05:00	838800	7.135	1138.793	11.092	1021.242	
20/11/2021 06:00	842400	7.134	1138.889	11.144	1020.974	
20/11/2021 07:00	846000	7.13	1139.283	11.144	1020.423	
20/11/2021 08:00	849600	7.126	1139.646	11.092	1020.389	
20/11/2021 09:00	853200	7.129	1139.395	11.144	1020.364	
20/11/2021 10:00	856800	7.124	1139.893	11.092	1020.194	
20/11/2021 11:00	860400	7.126	1139.706	11.144	1019.947	
20/11/2021 12:00	864000	7.128	1139.509	11.092	1020	
20/11/2021 13:00	867600	7.128	1139.524	11.144	1019.446	
20/11/2021 14:00	871200	7.118	1140.488	11.144	1018.166	
20/11/2021 15:00	874800	7.12	1140.29	11.144	1018.365	
20/11/2021 16:00	878400	7.127	1139.581	11.092	1019.14	
20/11/2021 17:00	882000	7.125	1139.796	11.092	1019.345	
20/11/2021 18:00	885600	7.121	1140.158	11.144	1019.39	
20/11/2021 19:00	889200	7.126	1139.659	11.092	1020.06	
20/11/2021 20:00	892800	7.125	1139.821	11.092	1020.161	
20/11/2021 21:00	896400	7.125	1139.779	11.092	1020.465	
20/11/2021 22:00	900000	7.131	1139.197	11.144	1021.193	
20/11/2021 23:00	903600	7.126	1139.718	11.092	1021.052	
21/11/2021 00:00	907200	7.131	1139.209	11.144	1021.495	
21/11/2021 01:00	910800	7.134	1138.911	11.092	1021.649	
21/11/2021 02:00	914400	7.134	1138.903	11.144	1021.854	
21/11/2021 03:00	918000	7.143	1137.973	11.092	1022.797	
21/11/2021 04:00	921600	7.14	1138.335	11.144	1022.369	
21/11/2021 05:00	925200	7.141	1138.255	11.092	1022.516	
21/11/2021 06:00	928800	7.135	1138.825	11.092	1021.735	
21/11/2021 07:00	932400	7.138	1138.518	11.092	1022.357	
21/11/2021 08:00	936000	7.137	1138.63	11.144	1022.758	
21/11/2021 09:00	939600	7.137	1138.604	11.092	1023.376	
21/11/2021 10:00	943200	7.136	1138.682	11.092	1023.613	
21/11/2021 11:00	946800	7.134	1138.886	11.144	1024.237	
21/11/2021 12:00	950400	7.136	1138.752	11.092	1024.437	
21/11/2021 13:00	954000	7.135	1138.821	11.092	1024.262	
21/11/2021 14:00	957600	7.133	1139.03	11.092	1024.211	
21/11/2021 15:00	961200	7.129	1139.431	11.144	1024.218	
21/11/2021 16:00	964800	7.129	1139.379	11.092	1024.336	
21/11/2021 17:00	968400	7.134	1138.906	11.144	1025.11	

WTP-BH058						
Date and Time	Elapsed Time (Seconds)	Corrected Level Depth To Water (mbgl)	Corrected Pressure (mBar)	Temperature (C)	Barometric Pressure (mBar)	Manual Dip Reading (mbgl)
21/11/2021 18:00	972000	7.143	1138.068	11.092	1026.225	
21/11/2021 19:00	975600	7.144	1137.93	11.092	1026.889	
21/11/2021 20:00	979200	7.143	1138.069	11.144	1027.157	
21/11/2021 21:00	982800	7.146	1137.773	11.092	1027.729	
21/11/2021 22:00	986400	7.151	1137.215	11.092	1028.393	
21/11/2021 23:00	990000	7.154	1136.949	11.144	1029.014	
22/11/2021 00:00	993600	7.147	1137.638	11.092	1028.6	
22/11/2021 01:00	997200	7.156	1136.729	11.092	1029.194	
22/11/2021 02:00	1000800	7.151	1137.254	11.092	1029.09	
22/11/2021 03:00	1004400	7.158	1136.594	11.144	1029.841	
22/11/2021 04:00	1008000	7.16	1136.402	11.144	1030.192	
22/11/2021 05:00	1011600	7.157	1136.657	11.144	1030.042	
22/11/2021 06:00	1015200	7.156	1136.734	11.144	1030.543	
22/11/2021 07:00	1018800	7.158	1136.565	11.092	1031.199	
22/11/2021 08:00	1022400	7.165	1135.871	11.092	1032.156	
22/11/2021 09:00	1026000	7.16	1136.4	11.092	1032.048	
22/11/2021 10:00	1029600	7.152	1137.134	11.144	1031.879	
22/11/2021 11:00	1033200	7.15	1137.292	11.092	1031.734	
22/11/2021 12:00	1036800	7.152	1137.178	11.144	1032.046	
22/11/2021 13:00	1040400	7.149	1137.397	11.092	1031.735	
22/11/2021 14:00	1044000	7.147	1137.602	11.092	1031.372	
22/11/2021 15:00	1047600	7.148	1137.519	11.092	1031.245	
22/11/2021 16:00	1051200	7.146	1137.691	11.092	1031.125	
22/11/2021 17:00	1054800	7.151	1137.273	11.092	1031.754	
22/11/2021 18:00	1058400	7.155	1136.894	11.092	1032.343	
22/11/2021 19:00	1062000	7.152	1137.138	11.092	1032.362	
22/11/2021 20:00	1065600	7.151	1137.197	11.144	1032.501	
22/11/2021 21:00	1069200	7.159	1136.5	11.092	1033	
22/11/2021 22:00	1072800	7.159	1136.481	11.144	1032.9	
22/11/2021 23:00	1076400	7.155	1136.864	11.144	1033.255	
23/11/2021 00:00	1080000	7.162	1136.19	11.144	1033.508	
23/11/2021 01:00	1083600	7.161	1136.236	11.144	1033.409	
23/11/2021 02:00	1087200	7.158	1136.594	11.092	1032.959	
23/11/2021 03:00	1090800	7.164	1136.012	11.144	1033.16	
23/11/2021 04:00	1094400	7.165	1135.86	11.092	1033.114	
23/11/2021 05:00	1098000	7.164	1135.957	11.092	1033.07	
23/11/2021 06:00	1101600	7.162	1136.165	11.092	1032.599	
23/11/2021 07:00	1105200	7.164	1135.949	11.092	1032.499	
23/11/2021 08:00	1108800	7.154	1136.977	11.092	1032.103	
23/11/2021 09:00	1112400	7.157	1136.667	11.144	1032.662	
23/11/2021 10:00	1116000	7.156	1136.7	11.144	1032.84	
23/11/2021 11:00	1119600	7.16	1136.378	11.092	1032.648	
23/11/2021 12:00	1123200	7.158	1136.505	11.092	1032.364	
23/11/2021 13:00	1126800	7.149	1137.392	11.092	1031.319	
23/11/2021 14:00	1130400	7.151	1137.205	11.144	1030.967	

WTP-BH058						
Date and Time	Elapsed Time (Seconds)	Corrected Level Depth To Water (mbgl)	Corrected Pressure (mBar)	Temperature (C)	Barometric Pressure (mBar)	Manual Dip Reading (mbgl)
23/11/2021 15:00	1134000	7.144	1137.929	11.092	1029.94	
23/11/2021 16:00	1137600	7.148	1137.491	11.092	1030.063	
23/11/2021 17:00	1141200	7.146	1137.756	11.092	1029.798	
23/11/2021 18:00	1144800	7.142	1138.156	11.092	1029.503	
23/11/2021 19:00	1148400	7.148	1137.542	11.144	1029.736	
23/11/2021 20:00	1152000	7.145	1137.832	11.144	1029.499	
23/11/2021 21:00	1155600	7.149	1137.452	11.092	1029.208	
23/11/2021 22:00	1159200	7.147	1137.67	11.092	1028.359	
23/11/2021 23:00	1162800	7.151	1137.268	11.092	1028.129	
24/11/2021 00:00	1166400	7.145	1137.791	11.092	1026.975	
24/11/2021 01:00	1170000	7.144	1137.885	11.144	1026.447	
24/11/2021 02:00	1173600	7.141	1138.206	11.144	1025.39	
24/11/2021 03:00	1177200	7.144	1137.94	11.092	1024.933	
24/11/2021 04:00	1180800	7.144	1137.971	11.144	1023.679	
24/11/2021 05:00	1184400	7.138	1138.499	11.144	1022.784	
24/11/2021 06:00	1188000	7.133	1139.005	11.092	1021.344	
24/11/2021 07:00	1191600	7.137	1138.609	11.092	1021.005	
24/11/2021 08:00	1195200	7.137	1138.596	11.092	1019.967	
24/11/2021 09:00	1198800	7.134	1138.938	11.092	1019.362	
24/11/2021 10:00	1202400	7.126	1139.728	11.144	1018.716	
24/11/2021 11:00	1206000	7.127	1139.558	11.092	1018.952	
24/11/2021 12:00	1209600	7.124	1139.872	11.092	1018.376	
24/11/2021 13:00	1213200	7.12	1140.301	11.144	1017.303	
24/11/2021 14:00	1216800	7.114	1140.903	11.092	1016.61	
24/11/2021 15:00	1220400	7.117	1140.541	11.092	1016.393	
24/11/2021 16:00	1224000	7.115	1140.728	11.144	1016.508	
24/11/2021 17:00	1227600	7.12	1140.306	11.092	1016.839	
24/11/2021 18:00	1231200	7.119	1140.367	11.092	1017.46	
24/11/2021 19:00	1234800	7.124	1139.925	11.144	1017.889	
24/11/2021 20:00	1238400	7.122	1140.101	11.092	1018.357	
24/11/2021 21:00	1242000	7.129	1139.383	11.092	1019.39	
24/11/2021 22:00	1245600	7.129	1139.387	11.092	1019.596	
24/11/2021 23:00	1249200	7.133	1139.037	11.092	1020.156	
25/11/2021 00:00	1252800	7.134	1138.949	11.092	1020.928	
25/11/2021 01:00	1256400	7.134	1138.887	11.092	1021.305	
25/11/2021 02:00	1260000	7.138	1138.47	11.092	1021.827	
25/11/2021 03:00	1263600	7.138	1138.54	11.144	1021.691	
25/11/2021 04:00	1267200	7.142	1138.151	11.092	1022.303	
25/11/2021 05:00	1270800	7.14	1138.267	11.092	1022.241	
25/11/2021 06:00	1274400	7.145	1137.84	11.092	1022.983	
25/11/2021 07:00	1278000	7.139	1138.369	11.092	1022.927	
25/11/2021 08:00	1281600	7.144	1137.972	11.092	1023.481	
25/11/2021 09:00	1285200	7.142	1138.08	11.144	1023.833	
25/11/2021 10:00	1288800	7.139	1138.425	11.092	1023.291	
25/11/2021 11:00	1292400	7.143	1138.001	11.092	1023.768	

WTP-BH058						
Date and Time	Elapsed Time (Seconds)	Corrected Level Depth To Water (mbgl)	Corrected Pressure (mBar)	Temperature (C)	Barometric Pressure (mBar)	Manual Dip Reading (mbgl)
25/11/2021 12:00	1296000	7.142	1138.142	11.092	1022.839	
25/11/2021 13:00	1299600	7.132	1139.058	11.092	1021.975	
25/11/2021 14:00	1303200	7.131	1139.176	11.144	1021.528	
25/11/2021 15:00	1306800	7.136	1138.746	11.092	1020.868	
25/11/2021 16:00	1310400	7.132	1139.108	11.092	1020.032	
25/11/2021 17:00	1314000	7.122	1140.101	11.092	1018.724	
25/11/2021 18:00	1317600	7.121	1140.168	11.092	1017.764	
25/11/2021 19:00	1321200	7.127	1139.547	11.092	1017.545	
25/11/2021 20:00	1324800	7.126	1139.681	11.092	1015.992	
25/11/2021 21:00	1328400	7.123	1139.955	11.092	1014.615	
25/11/2021 22:00	1332000	7.116	1140.623	11.092	1012.739	
25/11/2021 23:00	1335600	7.115	1140.748	11.092	1011.143	
26/11/2021 00:00	1339200	7.112	1141.101	11.092	1009.636	
26/11/2021 01:00	1342800	7.111	1141.169	11.144	1008.294	
26/11/2021 02:00	1346400	7.098	1142.446	11.092	1006.033	
26/11/2021 03:00	1350000	7.102	1142.055	11.092	1005.06	
26/11/2021 04:00	1353600	7.099	1142.302	11.144	1003.487	
26/11/2021 05:00	1357200	7.098	1142.428	11.092	1001.853	
26/11/2021 06:00	1360800	7.095	1142.699	11.092	1001.425	
26/11/2021 07:00	1364400	7.096	1142.586	11.092	1001.118	
26/11/2021 08:00	1368000	7.094	1142.852	11.144	1001.049	
26/11/2021 09:00	1371600	7.094	1142.837	11.144	1001.326	
26/11/2021 10:00	1375200	7.092	1143.008	11.092	1001.012	
26/11/2021 11:00	1378800	7.089	1143.292	11.092	1000.832	
26/11/2021 12:00	1382400	7.087	1143.515	11.092	1000.137	
26/11/2021 13:00	1386000	7.093	1142.878	11.092	1000.616	
26/11/2021 14:00	1389600	7.089	1143.29	11.092	1000.309	
26/11/2021 15:00	1393200	7.087	1143.554	11.092	999.835	
26/11/2021 16:00	1396800	7.088	1143.424	11.092	999.808	
26/11/2021 17:00	1400400	7.094	1142.848	11.092	1001.067	
26/11/2021 18:00	1404000	7.098	1142.457	11.092	1001.09	
26/11/2021 19:00	1407600	7.092	1142.99	11.092	1001.082	
26/11/2021 20:00	1411200	7.097	1142.522	11.092	1002.022	
26/11/2021 21:00	1414800	7.099	1142.331	11.092	1002.422	
26/11/2021 22:00	1418400	7.1	1142.223	11.092	1003.212	
26/11/2021 23:00	1422000	7.104	1141.799	11.092	1004.109	
27/11/2021 00:00	1425600	7.099	1142.337	11.092	1004.936	
27/11/2021 01:00	1429200	7.105	1141.752	11.092	1005.52	
27/11/2021 02:00	1432800	7.115	1140.807	11.092	1006.623	
27/11/2021 03:00	1436400	7.114	1140.845	11.092	1007.371	
27/11/2021 04:00	1440000	7.118	1140.472	11.092	1008.48	
27/11/2021 05:00	1443600	7.118	1140.453	11.092	1009.024	
27/11/2021 06:00	1447200	7.117	1140.553	11.092	1009.658	
27/11/2021 07:00	1450800	7.117	1140.539	11.092	1010.302	
27/11/2021 08:00	1454400	7.117	1140.547	11.092	1010.714	

WTP-BH058						
Date and Time	Elapsed Time (Seconds)	Corrected Level Depth To Water (mbgl)	Corrected Pressure (mBar)	Temperature (C)	Barometric Pressure (mBar)	Manual Dip Reading (mbgl)
27/11/2021 09:00	1458000	7.126	1139.693	11.092	1011.884	
27/11/2021 10:00	1461600	7.124	1139.881	11.092	1012.221	
27/11/2021 11:00	1465200	7.123	1139.996	11.092	1012.21	
27/11/2021 12:00	1468800	7.123	1140.016	11.092	1012.296	
27/11/2021 13:00	1472400	7.12	1140.277	11.092	1012.665	
27/11/2021 14:00	1476000	7.122	1140.079	11.092	1012.496	
27/11/2021 15:00	1479600	7.122	1140.127	11.092	1012.711	
27/11/2021 16:00	1483200	7.12	1140.282	11.092	1012.922	
27/11/2021 17:00	1486800	7.118	1140.445	11.092	1013.232	
27/11/2021 18:00	1490400	7.124	1139.884	11.092	1013.741	
27/11/2021 19:00	1494000	7.12	1140.279	11.092	1012.925	
27/11/2021 20:00	1497600	7.118	1140.517	11.092	1013.581	
27/11/2021 21:00	1501200	7.117	1140.58	11.092	1013.413	
27/11/2021 22:00	1504800	7.124	1139.882	11.092	1013.428	
27/11/2021 23:00	1508400	7.128	1139.495	11.092	1012.817	
28/11/2021 00:00	1512000	7.123	1140.008	11.092	1012.199	
28/11/2021 01:00	1515600	7.128	1139.525	11.092	1011.946	
28/11/2021 02:00	1519200	7.119	1140.392	11.092	1010.607	
28/11/2021 03:00	1522800	7.123	1140	11.092	1010.474	
28/11/2021 04:00	1526400	7.12	1140.312	11.092	1009.69	
28/11/2021 05:00	1530000	7.113	1140.966	11.092	1008.091	
28/11/2021 06:00	1533600	7.116	1140.686	11.092	1008.003	
28/11/2021 07:00	1537200	7.112	1141.094	11.144	1007.162	
28/11/2021 08:00	1540800	7.114	1140.862	11.092	1006.725	
28/11/2021 09:00	1544400	7.111	1141.186	11.144	1006.65	
28/11/2021 10:00	1548000	7.119	1140.399	11.092	1007.241	
28/11/2021 11:00	1551600	7.108	1141.44	11.092	1006.199	
28/11/2021 12:00	1555200	7.114	1140.872	11.092	1006.4	
28/11/2021 13:00	1558800	7.111	1141.125	11.092	1006.148	
28/11/2021 14:00	1562400	7.11	1141.219	11.092	1006	
28/11/2021 15:00	1566000	7.112	1141.03	11.092	1006.4	
28/11/2021 16:00	1569600	7.105	1141.766	11.092	1006.45	
28/11/2021 17:00	1573200	7.11	1141.247	11.092	1007.127	
28/11/2021 18:00	1576800	7.11	1141.273	11.092	1007.941	
28/11/2021 19:00	1580400	7.11	1141.28	11.092	1008.932	
28/11/2021 20:00	1584000	7.114	1140.903	11.092	1009.571	
28/11/2021 21:00	1587600	7.12	1140.229	11.092	1010.035	
28/11/2021 22:00	1591200	7.121	1140.207	11.092	1010.425	
28/11/2021 23:00	1594800	7.124	1139.84	11.092	1010.791	
29/11/2021 00:00	1598400	7.116	1140.621	11.092	1010.378	
29/11/2021 01:00	1602000	7.122	1140.033	11.092	1010.809	
29/11/2021 02:00	1605600	7.118	1140.424	11.092	1010.05	
29/11/2021 03:00	1609200	7.122	1140.094	11.092	1010.38	
29/11/2021 04:00	1612800	7.121	1140.215	11.092	1010.206	
29/11/2021 05:00	1616400	7.125	1139.791	11.092	1010.579	

WTP-BH058						
Date and Time	Elapsed Time (Seconds)	Corrected Level Depth To Water (mbgl)	Corrected Pressure (mBar)	Temperature (C)	Barometric Pressure (mBar)	Manual Dip Reading (mbgl)
29/11/2021 06:00	1620000	7.122	1140.097	11.092	1010.534	
29/11/2021 07:00	1623600	7.12	1140.243	11.092	1010.546	
29/11/2021 08:00	1627200	7.119	1140.415	11.092	1010.952	
29/11/2021 09:00	1630800	7.127	1139.598	11.092	1011.979	
29/11/2021 10:00	1634400	7.122	1140.041	11.092	1011.904	
29/11/2021 11:00	1638000	7.123	1139.964	11.092	1012.138	
29/11/2021 12:00	1641600	7.125	1139.766	11.092	1011.969	
29/11/2021 13:00	1645200	7.126	1139.726	11.092	1011.956	
29/11/2021 14:00	1648800	7.118	1140.508	11.092	1011.752	
29/11/2021 15:00	1652400	7.119	1140.421	11.092	1011.47	
29/11/2021 16:00	1656000	7.122	1140.122	11.092	1012.452	
29/11/2021 17:00	1659600	7.122	1140.07	11.092	1012.924	
29/11/2021 18:00	1663200	7.125	1139.822	11.092	1013.225	
29/11/2021 19:00	1666800	7.122	1140.104	11.092	1013.627	
29/11/2021 20:00	1670400	7.129	1139.42	11.092	1013.785	
29/11/2021 21:00	1674000	7.121	1140.211	11.092	1012.941	
29/11/2021 22:00	1677600	7.129	1139.427	11.092	1013.2	
29/11/2021 23:00	1681200	7.127	1139.627	11.092	1013.368	
30/11/2021 00:00	1684800	7.127	1139.563	11.092	1013.326	
30/11/2021 01:00	1688400	7.126	1139.654	11.092	1013.393	
30/11/2021 02:00	1692000	7.125	1139.787	11.144	1012.827	
30/11/2021 03:00	1695600	7.127	1139.599	11.092	1012.502	
30/11/2021 04:00	1699200	7.123	1139.978	11.092	1012.019	
30/11/2021 05:00	1702800	7.123	1140	11.092	1011.786	
30/11/2021 06:00	1706400	7.121	1140.19	11.092	1011.754	
30/11/2021 07:00	1710000	7.125	1139.813	11.092	1011.344	
30/11/2021 08:00	1713600	7.129	1139.402	11.092	1012.069	
30/11/2021 09:00	1717200	7.121	1140.154	11.092	1011.107	
30/11/2021 10:00	1720800	7.118	1140.422	11.144	1010.195	
30/11/2021 11:00	1724400	7.119	1140.38	11.092	1009.516	
30/11/2021 12:00	1728000	7.121	1140.196	11.092	1008.441	
30/11/2021 13:00	1731600	7.117	1140.586	11.144	1006.568	
30/11/2021 14:00	1735200	7.11	1141.296	11.092	1004.349	
30/11/2021 15:00	1738800	7.106	1141.621	11.092	1002.24	
30/11/2021 16:00	1742400	7.105	1141.747	11.092	999.859	
30/11/2021 17:00	1746000	7.1	1142.193	11.092	998.731	
30/11/2021 18:00	1749600	7.098	1142.388	11.092	998.065	
30/11/2021 19:00	1753200	7.092	1143.025	11.092	997.638	
30/11/2021 20:00	1756800	7.093	1142.898	11.092	998.445	
30/11/2021 21:00	1760400	7.085	1143.737	11.092	997.869	
30/11/2021 22:00	1764000	7.09	1143.173	11.092	999.062	
30/11/2021 23:00	1767600	7.096	1142.581	11.092	1000.074	
01/12/2021 00:00	1771200	7.096	1142.657	11.144	1000.876	
01/12/2021 01:00	1774800	7.095	1142.721	11.092	1000.983	
01/12/2021 02:00	1778400	7.106	1141.692	11.092	1001.907	

WTP-BH058						
Date and Time	Elapsed Time (Seconds)	Corrected Level Depth To Water (mbgl)	Corrected Pressure (mBar)	Temperature (C)	Barometric Pressure (mBar)	Manual Dip Reading (mbgl)
01/12/2021 03:00	1782000	7.103	1141.916	11.092	1002.418	
01/12/2021 04:00	1785600	7.099	1142.302	11.092	1002.242	
01/12/2021 05:00	1789200	7.106	1141.65	11.092	1002.999	
01/12/2021 06:00	1792800	7.104	1141.882	11.092	1002.924	
01/12/2021 07:00	1796400	7.101	1142.095	11.092	1002.974	
01/12/2021 08:00	1800000	7.099	1142.298	11.092	1002.979	
01/12/2021 09:00	1803600	7.103	1141.96	11.092	1003.686	
01/12/2021 10:00	1807200	7.104	1141.842	11.092	1004.538	
01/12/2021 11:00	1810800	7.104	1141.88	11.092	1004.973	
01/12/2021 12:00	1814400	7.109	1141.388	11.092	1005.517	
01/12/2021 13:00	1818000	7.106	1141.675	11.092	1005.282	
01/12/2021 14:00	1821600	7.11	1141.249	11.092	1005.708	
01/12/2021 15:00	1825200	7.112	1141.069	11.092	1006.098	
01/12/2021 16:00	1828800	7.106	1141.624	11.092	1006.856	
01/12/2021 17:00	1832400	7.113	1140.976	11.092	1007.976	
01/12/2021 18:00	1836000	7.117	1140.566	11.092	1009.279	
01/12/2021 19:00	1839600	7.114	1140.825	11.092	1010.226	
01/12/2021 20:00	1843200	7.118	1140.452	11.092	1011.125	
01/12/2021 21:00	1846800	7.123	1139.981	11.092	1011.806	
01/12/2021 22:00	1850400	7.126	1139.64	11.092	1012.199	
01/12/2021 23:00	1854000	7.132	1139.112	11.092	1012.832	
02/12/2021 00:00	1857600	7.128	1139.509	11.092	1012.856	
02/12/2021 01:00	1861200	7.136	1138.75	11.092	1012.932	
02/12/2021 02:00	1864800	7.13	1139.291	11.092	1013.074	
02/12/2021 03:00	1868400	7.133	1139.005	11.144	1013.294	
02/12/2021 04:00	1872000	7.129	1139.389	11.092	1013.291	
02/12/2021 05:00	1875600	7.133	1138.977	11.092	1013.913	
02/12/2021 06:00	1879200	7.133	1139.027	11.092	1014.23	
02/12/2021 07:00	1882800	7.122	1140.084	11.092	1013.436	
02/12/2021 08:00	1886400	7.129	1139.388	11.092	1014.709	
02/12/2021 09:00	1890000	7.128	1139.506	11.092	1014.854	
02/12/2021 10:00	1893600	7.128	1139.506	11.092	1015.064	
02/12/2021 11:00	1897200	7.123	1139.943	11.092	1014.626	
02/12/2021 12:00	1900800	7.128	1139.538	11.092	1014.402	
02/12/2021 13:00	1904400	7.126	1139.639	11.092	1013.618	
02/12/2021 14:00	1908000	7.128	1139.504	11.092	1012.597	
02/12/2021 15:00	1911600	7.127	1139.559	11.092	1011.913	
02/12/2021 16:00	1915200	7.117	1140.541	11.092	1010.458	
02/12/2021 17:00	1918800	7.124	1139.844	11.092	1009.79	
02/12/2021 18:00	1922400	7.113	1140.922	11.092	1008.029	
02/12/2021 19:00	1926000	7.114	1140.853	11.092	1006.892	
02/12/2021 20:00	1929600	7.112	1141.039	11.092	1005.761	
02/12/2021 21:00	1933200	7.105	1141.702	11.092	1003.944	
02/12/2021 22:00	1936800	7.101	1142.134	11.092	1002.987	
02/12/2021 23:00	1940400	7.1	1142.282	11.092	1002.576	

WTP-BH058						
Date and Time	Elapsed Time (Seconds)	Corrected Level Depth To Water (mbgl)	Corrected Pressure (mBar)	Temperature (C)	Barometric Pressure (mBar)	Manual Dip Reading (mbgl)
03/12/2021 00:00	1944000	7.101	1142.173	11.092	1003	
03/12/2021 01:00	1947600	7.098	1142.393	11.092	1002.518	
03/12/2021 02:00	1951200	7.1	1142.235	11.092	1002.361	
03/12/2021 03:00	1954800	7.098	1142.44	11.092	1002.209	
03/12/2021 04:00	1958400	7.096	1142.625	11.092	1002.286	
03/12/2021 05:00	1962000	7.093	1142.929	11.092	1001.876	
03/12/2021 06:00	1965600	7.096	1142.601	11.092	1001.995	
03/12/2021 07:00	1969200	7.096	1142.604	11.092	1002.15	
03/12/2021 08:00	1972800	7.097	1142.565	11.092	1002.031	
03/12/2021 09:00	1976400	7.093	1142.921	11.092	1001.622	
03/12/2021 10:00	1980000	7.089	1143.276	11.092	1001.006	
03/12/2021 11:00	1983600	7.092	1143.037	11.092	1000.562	
03/12/2021 12:00	1987200	7.093	1142.881	11.092	999.617	
03/12/2021 13:00	1990800	7.091	1143.133	11.092	998.526	
03/12/2021 14:00	1994400	7.088	1143.376	11.092	997.024	
03/12/2021 15:00	1998000	7.085	1143.752	11.092	996.071	
03/12/2021 16:00	2001600	7.083	1143.92	11.092	996.113	
03/12/2021 17:00	2005200	7.091	1143.09	11.092	995.842	
03/12/2021 18:00	2008800	7.092	1142.99	11.092	996.151	
03/12/2021 19:00	2012400	7.087	1143.483	11.092	995.501	
03/12/2021 20:00	2016000	7.087	1143.533	11.092	995.084	
03/12/2021 21:00	2019600	7.085	1143.703	11.092	994.914	
03/12/2021 22:00	2023200	7.082	1144.032	11.092	995.161	
03/12/2021 23:00	2026800	7.089	1143.28	11.092	995.599	
04/12/2021 00:00	2030400	7.084	1143.779	11.092	995.991	
04/12/2021 01:00	2034000	7.094	1142.849	11.092	996.397	
04/12/2021 02:00	2037600	7.093	1142.954	11.092	996.397	
04/12/2021 03:00	2041200	7.09	1143.18	11.092	996.276	
04/12/2021 04:00	2044800	7.092	1143.02	11.092	997.38	
04/12/2021 05:00	2048400	7.096	1142.626	11.092	997.407	
04/12/2021 06:00	2052000	7.096	1142.599	11.092	997.749	
04/12/2021 07:00	2055600	7.088	1143.366	11.092	998.188	
04/12/2021 08:00	2059200	7.091	1143.135	11.092	998.314	
04/12/2021 09:00	2062800	7.091	1143.078	11.092	998.895	
04/12/2021 10:00	2066400	7.086	1143.654	11.092	998.844	
04/12/2021 11:00	2070000	7.092	1143.051	11.092	999.761	
04/12/2021 12:00	2073600	7.09	1143.184	11.092	999.576	
04/12/2021 13:00	2077200	7.088	1143.436	11.092	999.691	
04/12/2021 14:00	2080800	7.088	1143.426	11.092	999.858	
04/12/2021 15:00	2084400	7.086	1143.566	11.092	1000.506	
04/12/2021 16:00	2088000	7.089	1143.265	11.092	1001.173	
04/12/2021 17:00	2091600	7.096	1142.619	11.092	1003.132	
04/12/2021 18:00	2095200	7.097	1142.537	11.144	1003.934	
04/12/2021 19:00	2098800	7.102	1142.024	11.092	1004.934	
04/12/2021 20:00	2102400	7.102	1142.008	11.092	1005.842	

WTP-BH058						
Date and Time	Elapsed Time (Seconds)	Corrected Level Depth To Water (mbgl)	Corrected Pressure (mBar)	Temperature (C)	Barometric Pressure (mBar)	Manual Dip Reading (mbgl)
04/12/2021 21:00	2106000	7.106	1141.616	11.092	1006.811	
04/12/2021 22:00	2109600	7.114	1140.9	11.092	1007.894	
04/12/2021 23:00	2113200	7.109	1141.376	11.092	1008.363	
05/12/2021 00:00	2116800	7.115	1140.724	11.092	1009.646	
05/12/2021 01:00	2120400	7.121	1140.195	11.092	1010.332	
05/12/2021 02:00	2124000	7.113	1140.947	11.092	1009.842	
05/12/2021 03:00	2127600	7.12	1140.263	11.092	1011.051	
05/12/2021 04:00	2131200	7.121	1140.132	11.092	1011.707	
05/12/2021 05:00	2134800	7.123	1139.955	11.092	1012.514	
05/12/2021 06:00	2138400	7.129	1139.413	11.092	1013.004	
05/12/2021 07:00	2142000	7.128	1139.485	11.092	1013.824	
05/12/2021 08:00	2145600	7.122	1140.087	11.092	1014.116	
05/12/2021 09:00	2149200	7.127	1139.542	11.092	1014.765	
05/12/2021 10:00	2152800	7.114	1140.884	11.092	1014.422	
05/12/2021 11:00	2156400	7.12	1140.27	11.092	1015.298	
05/12/2021 12:00	2160000	7.116	1140.689	11.092	1014.984	
05/12/2021 13:00	2163600	7.119	1140.393	11.092	1014.912	
05/12/2021 14:00	2167200	7.116	1140.653	11.092	1014.547	
05/12/2021 15:00	2170800	7.119	1140.399	11.092	1014.381	
05/12/2021 16:00	2174400	7.113	1140.972	11.092	1013.598	
05/12/2021 17:00	2178000	7.118	1140.506	11.092	1013.802	
05/12/2021 18:00	2181600	7.114	1140.846	11.092	1013.094	
05/12/2021 19:00	2185200	7.115	1140.771	11.092	1012.959	
05/12/2021 20:00	2188800	7.116	1140.706	11.092	1012.131	
05/12/2021 21:00	2192400	7.115	1140.761	11.092	1011.183	
05/12/2021 22:00	2196000	7.107	1141.578	11.092	1009.474	
05/12/2021 23:00	2199600	7.105	1141.741	11.092	1008.103	
06/12/2021 00:00	2203200	7.105	1141.759	11.092	1006.773	
06/12/2021 01:00	2206800	7.105	1141.792	11.092	1006.006	
06/12/2021 02:00	2210400	7.1	1142.203	11.092	1005.384	
06/12/2021 03:00	2214000	7.099	1142.366	11.092	1004.801	
06/12/2021 04:00	2217600	7.098	1142.399	11.092	1004.033	
06/12/2021 05:00	2221200	7.09	1143.234	11.092	1002.988	
06/12/2021 06:00	2224800	7.093	1142.929	11.092	1003.293	
06/12/2021 07:00	2228400	7.096	1142.59	11.092	1003.37	
06/12/2021 08:00	2232000	7.09	1143.188	11.092	1002.982	
06/12/2021 09:00	2235600	7.088	1143.434	11.092	1002.946	
06/12/2021 10:00	2239200	7.091	1143.107	11.144	1004.519	
06/12/2021 11:00	2242800	7.086	1143.574	11.092	1003.436	
06/12/2021 12:00	2246400	7.089	1143.3	11.092	1003.132	
06/12/2021 13:00	2250000	7.085	1143.721	11.092	1002.606	
06/12/2021 14:00	2253600	7.081	1144.05	11.092	1002.697	
06/12/2021 15:00	2257200	7.083	1143.892	11.092	1002.855	
06/12/2021 16:00	2260800	7.089	1143.286	11.092	1003.566	
06/12/2021 17:00	2264400	7.076	1144.556	11.092	1002.979	

WTP-BH058						
Date and Time	Elapsed Time (Seconds)	Corrected Level Depth To Water (mbgl)	Corrected Pressure (mBar)	Temperature (C)	Barometric Pressure (mBar)	Manual Dip Reading (mbgl)
06/12/2021 18:00	2268000	7.082	1143.958	11.092	1003.997	
06/12/2021 19:00	2271600	7.082	1143.95	11.092	1004.53	
06/12/2021 20:00	2275200	7.09	1143.176	11.092	1005.199	
06/12/2021 21:00	2278800	7.09	1143.231	11.092	1004.881	
06/12/2021 22:00	2282400	7.091	1143.071	11.092	1003.834	
06/12/2021 23:00	2286000	7.082	1144.021	11.092	1001.782	
07/12/2021 00:00	2289600	7.083	1143.948	11.092	1000.333	
07/12/2021 01:00	2293200	7.079	1144.286	11.092	998.737	
07/12/2021 02:00	2296800	7.071	1145.034	11.092	995.942	
07/12/2021 03:00	2300400	7.077	1144.527	11.092	992.832	
07/12/2021 04:00	2304000	7.065	1145.643	11.092	987.314	
07/12/2021 05:00	2307600	7.045	1147.579	11.092	981.972	
07/12/2021 06:00	2311200	7.044	1147.728	11.092	977.268	
07/12/2021 07:00	2314800	7.03	1149.076	11.092	971.42	
07/12/2021 08:00	2318400	7.02	1150.061	11.092	969.179	
07/12/2021 09:00	2322000	7.009	1151.136	11.092	965.698	
07/12/2021 10:00	2325600	7	1151.992	11.092	962.96	
07/12/2021 11:00	2329200	7	1152.056	11.092	960.7	
07/12/2021 12:00	2332800	6.988	1153.22	11.092	958.281	
07/12/2021 13:00	2336400	6.981	1153.923	11.092	957.631	
07/12/2021 14:00	2340000	6.983	1153.741	11.092	957.604	
07/12/2021 15:00	2343600	6.979	1154.083	11.092	957.941	
07/12/2021 16:00	2347200	6.99	1153.039	11.092	961.076	
07/12/2021 17:00	2350800	6.987	1153.291	11.092	962.445	
07/12/2021 18:00	2354400	6.994	1152.609	11.092	965.69	
07/12/2021 19:00	2358000	6.999	1152.145	11.092	969.502	
07/12/2021 20:00	2361600	7.009	1151.156	11.092	971.223	
07/12/2021 21:00	2365200	7.013	1150.774	11.092	972.6	
07/12/2021 22:00	2368800	7.024	1149.643	11.092	974.62	
07/12/2021 23:00	2372400	7.026	1149.453	11.092	976.172	
08/12/2021 00:00	2376000	7.029	1149.225	11.092	976.87	
08/12/2021 01:00	2379600	7.034	1148.696	11.092	978.813	
08/12/2021 02:00	2383200	7.027	1149.377	11.092	979.284	
08/12/2021 03:00	2386800	7.038	1148.339	11.092	981.527	
08/12/2021 04:00	2390400	7.034	1148.664	11.092	982.354	
08/12/2021 05:00	2394000	7.043	1147.806	11.092	983.579	
08/12/2021 06:00	2397600	7.045	1147.666	11.092	984.348	
08/12/2021 07:00	2401200	7.047	1147.415	11.092	985.647	
08/12/2021 08:00	2404800	7.051	1147.058	11.092	986.58	
08/12/2021 09:00	2408400	7.048	1147.292	11.092	987.446	
08/12/2021 10:00	2412000	7.056	1146.591	11.092	989.091	
08/12/2021 11:00	2415600	7.052	1146.891	11.092	989.576	
08/12/2021 12:00	2419200	7.049	1147.247	11.092	990.479	
08/12/2021 13:00	2422800	7.052	1146.918	11.092	991.49	
08/12/2021 14:00	2426400	7.056	1146.567	11.092	992.469	

WTP-BH058						
Date and Time	Elapsed Time (Seconds)	Corrected Level Depth To Water (mbgl)	Corrected Pressure (mBar)	Temperature (C)	Barometric Pressure (mBar)	Manual Dip Reading (mbgl)
08/12/2021 15:00	2430000	7.06	1146.16	11.092	993.086	
08/12/2021 16:00	2433600	7.057	1146.442	11.092	994.325	
08/12/2021 17:00	2437200	7.06	1146.121	11.144	995.472	
08/12/2021 18:00	2440800	7.058	1146.388	11.092	996.11	
08/12/2021 19:00	2444400	7.063	1145.88	11.092	997.247	
08/12/2021 20:00	2448000	7.064	1145.805	11.092	997.374	
08/12/2021 21:00	2451600	7.066	1145.573	11.092	997.817	
08/12/2021 22:00	2455200	7.064	1145.716	11.092	997.778	
08/12/2021 23:00	2458800	7.065	1145.684	11.092	998.439	
09/12/2021 00:00	2462400	7.065	1145.676	11.092	998.448	
09/12/2021 01:00	2466000	7.069	1145.293	11.092	998.568	
09/12/2021 02:00	2469600	7.062	1145.924	11.092	998.41	
09/12/2021 03:00	2473200	7.062	1145.918	11.092	997.733	
09/12/2021 04:00	2476800	7.064	1145.721	11.092	997.825	
09/12/2021 05:00	2480400	7.067	1145.512	11.092	997.248	
09/12/2021 06:00	2484000	7.062	1145.922	11.092	996.681	
09/12/2021 07:00	2487600	7.056	1146.541	11.092	994.96	
09/12/2021 08:00	2491200	7.057	1146.435	11.092	994.122	
09/12/2021 09:00	2494800	7.054	1146.724	11.092	993.518	
09/12/2021 10:00	2498400	7.049	1147.224	11.092	992.652	
09/12/2021 11:00	2502000	7.047	1147.382	11.092	991.916	
09/12/2021 12:00	2505600	7.041	1148.04	11.092	990.734	
09/12/2021 13:00	2509200	7.034	1148.69	11.092	989.928	
09/12/2021 14:00	2512800	7.037	1148.37	11.092	990.195	
09/12/2021 15:00	2516400	7.036	1148.524	11.092	990.303	
09/12/2021 16:00	2520000	7.031	1148.947	11.092	990.719	
09/12/2021 17:00	2523600	7.03	1149.059	11.092	991.603	
09/12/2021 18:00	2527200	7.035	1148.619	11.092	991.991	
09/12/2021 19:00	2530800	7.035	1148.602	11.092	992.479	
09/12/2021 20:00	2534400	7.035	1148.58	11.092	992.974	
09/12/2021 21:00	2538000	7.045	1147.594	11.092	993.802	
09/12/2021 22:00	2541600	7.04	1148.155	11.092	993.767	
09/12/2021 23:00	2545200	7.043	1147.844	11.092	993.919	
10/12/2021 00:00	2548800	7.042	1147.961	11.092	994.326	
10/12/2021 01:00	2552400	7.044	1147.699	11.092	994.799	
10/12/2021 02:00	2556000	7.047	1147.418	11.092	995.814	
10/12/2021 03:00	2559600	7.047	1147.47	11.092	996.549	
10/12/2021 04:00	2563200	7.053	1146.83	11.092	997.661	
10/12/2021 05:00	2566800	7.051	1147.015	11.092	998.315	
10/12/2021 06:00	2570400	7.055	1146.663	11.092	998.457	
10/12/2021 07:00	2574000	7.053	1146.874	11.092	999.086	
10/12/2021 08:00	2577600	7.05	1147.092	11.092	1000.076	
10/12/2021 09:00	2581200	7.054	1146.789	11.092	1000.746	
10/12/2021 10:00	2584800	7.056	1146.553	11.092	1001.979	
10/12/2021 11:00	2588400	7.06	1146.112	11.092	1002.735	

WTP-BH058						
Date and Time	Elapsed Time (Seconds)	Corrected Level Depth To Water (mbgl)	Corrected Pressure (mBar)	Temperature (C)	Barometric Pressure (mBar)	Manual Dip Reading (mbgl)
10/12/2021 12:00	2592000	7.055	1146.672	11.092	1002.542	
10/12/2021 13:00	2595600	7.053	1146.798	11.092	1002.994	
10/12/2021 14:00	2599200	7.054	1146.702	11.092	1003.143	
10/12/2021 15:00	2602800	7.062	1145.969	11.092	1004.138	
10/12/2021 16:00	2606400	7.052	1146.919	11.092	1004.238	
10/12/2021 17:00	2610000	7.05	1147.178	11.092	1004.976	
10/12/2021 18:00	2613600	7.055	1146.653	11.092	1005.711	
10/12/2021 19:00	2617200	7.062	1145.999	11.092	1006.891	
10/12/2021 20:00	2620800	7.061	1146.086	11.092	1006.908	
10/12/2021 21:00	2624400	7.059	1146.263	11.092	1006.889	
10/12/2021 22:00	2628000	7.061	1146.056	11.092	1007.569	
10/12/2021 23:00	2631600	7.057	1146.435	11.092	1007.19	
11/12/2021 00:00	2635200	7.063	1145.863	11.092	1007.919	
11/12/2021 01:00	2638800	7.066	1145.582	11.092	1007.412	
11/12/2021 02:00	2642400	7.058	1146.335	11.092	1006.449	
11/12/2021 03:00	2646000	7.06	1146.185	11.092	1005.969	
11/12/2021 04:00	2649600	7.055	1146.635	11.092	1005.571	
11/12/2021 05:00	2653200	7.057	1146.411	11.092	1005.428	
11/12/2021 06:00	2656800	7.056	1146.518	11.092	1004.902	
11/12/2021 07:00	2660400	7.054	1146.776	11.092	1004.538	
11/12/2021 08:00	2664000	7.052	1146.942	11.092	1004.74	
11/12/2021 09:00	2667600	7.049	1147.2	11.092	1004.377	
11/12/2021 10:00	2671200	7.05	1147.093	11.092	1004.221	
11/12/2021 11:00	2674800	7.05	1147.181	11.092	1004.291	
11/12/2021 12:00	2678400	7.049	1147.258	11.092	1004.162	
11/12/2021 13:00	2682000	7.048	1147.359	11.092	1004.06	
11/12/2021 14:00	2685600	7.047	1147.438	11.092	1004.033	
11/12/2021 15:00	2689200	7.051	1147.077	11.092	1004.395	
11/12/2021 16:00	2692800	7.048	1147.335	11.092	1004.242	
11/12/2021 17:00	2696400	7.043	1147.79	11.092	1004.522	
11/12/2021 18:00	2700000	7.038	1148.271	11.092	1005.092	
11/12/2021 19:00	2703600	7.038	1148.284	11.092	1005.498	
11/12/2021 20:00	2707200	7.039	1148.231	11.092	1005.866	
11/12/2021 21:00	2710800	7.045	1147.577	11.092	1006.573	
11/12/2021 22:00	2714400	7.047	1147.468	11.092	1006.419	
11/12/2021 23:00	2718000	7.044	1147.698	11.092	1006.977	
12/12/2021 00:00	2721600	7.045	1147.668	11.092	1007.06	
12/12/2021 01:00	2725200	7.038	1148.31	11.092	1006.576	
12/12/2021 02:00	2728800	7.051	1147.019	11.092	1007.394	
12/12/2021 03:00	2732400	7.047	1147.456	11.092	1007.219	
12/12/2021 04:00	2736000	7.045	1147.594	11.092	1006.976	
12/12/2021 05:00	2739600	7.04	1148.085	11.092	1006.642	
12/12/2021 06:00	2743200	7.049	1147.275	11.092	1006.718	
12/12/2021 07:00	2746800	7.04	1148.084	11.092	1005.908	
12/12/2021 08:00	2750400	7.038	1148.321	11.092	1005.356	

WTP-BH058						
Date and Time	Elapsed Time (Seconds)	Corrected Level Depth To Water (mbgl)	Corrected Pressure (mBar)	Temperature (C)	Barometric Pressure (mBar)	Manual Dip Reading (mbgl)
12/12/2021 09:00	2754000	7.034	1148.683	11.092	1004.784	
12/12/2021 10:00	2757600	7.039	1148.203	11.092	1005.212	
12/12/2021 11:00	2761200	7.039	1148.256	11.092	1005.053	
12/12/2021 12:00	2764800	7.04	1148.128	11.092	1004.341	
12/12/2021 13:00	2768400	7.033	1148.766	11.092	1003.388	
12/12/2021 14:00	2772000	7.031	1149.005	11.092	1002.152	
12/12/2021 15:00	2775600	7.032	1148.892	11.092	1001.477	
12/12/2021 16:00	2779200	7.027	1149.369	11.092	1000.37	
12/12/2021 17:00	2782800	7.023	1149.763	11.092	998.979	
12/12/2021 18:00	2786400	7.027	1149.36	11.092	999.959	
12/12/2021 19:00	2790000	7.02	1150.116	11.092	1000.673	
12/12/2021 20:00	2793600	7.028	1149.261	11.092	1004.364	
12/12/2021 21:00	2797200	7.03	1149.083	11.092	1006.117	
12/12/2021 22:00	2800800	7.038	1148.326	11.092	1008.03	
12/12/2021 23:00	2804400	7.042	1147.898	11.092	1009.089	
13/12/2021 00:00	2808000	7.042	1147.901	11.092	1009.505	
13/12/2021 01:00	2811600	7.045	1147.634	11.092	1010.56	
13/12/2021 02:00	2815200	7.046	1147.565	11.092	1011.208	
13/12/2021 03:00	2818800	7.05	1147.146	11.092	1011.733	
13/12/2021 04:00	2822400	7.053	1146.852	11.092	1012.289	
13/12/2021 05:00	2826000	7.052	1146.977	11.092	1012.689	
13/12/2021 06:00	2829600	7.05	1147.128	11.092	1013.222	
13/12/2021 07:00	2833200	7.049	1147.254	11.092	1013.621	
13/12/2021 08:00	2836800	7.047	1147.467	11.092	1014.302	
13/12/2021 09:00	2840400	7.053	1146.866	11.092	1014.955	
13/12/2021 10:00	2844000	7.052	1146.896	11.092	1015.504	
13/12/2021 11:00	2847600	7.055	1146.66	11.092	1016.055	
13/12/2021 12:00	2851200	7.056	1146.502	11.092	1016.319	
13/12/2021 13:00	2854800	7.051	1147.056	11.092	1015.503	
13/12/2021 14:00	2858400	7.049	1147.216	11.092	1015.131	
13/12/2021 15:00	2862000	7.049	1147.26	11.092	1015.298	
13/12/2021 16:00	2865600	7.047	1147.389	11.092	1015.327	
13/12/2021 17:00	2869200	7.049	1147.279	11.092	1016.645	
13/12/2021 18:00	2872800	7.05	1147.162	11.092	1017.131	
13/12/2021 19:00	2876400	7.054	1146.722	11.092	1017.939	
13/12/2021 20:00	2880000	7.058	1146.386	11.092	1018.327	
13/12/2021 21:00	2883600	7.061	1146.032	11.092	1018.471	
13/12/2021 22:00	2887200	7.065	1145.693	11.092	1019.02	
13/12/2021 23:00	2890800	7.055	1146.605	11.092	1018.372	
14/12/2021 00:00	2894400	7.059	1146.251	11.092	1018.621	
14/12/2021 01:00	2898000	7.057	1146.404	11.092	1018.52	
14/12/2021 02:00	2901600	7.059	1146.249	11.092	1018.57	
14/12/2021 03:00	2905200	7.059	1146.248	11.092	1018.57	
14/12/2021 04:00	2908800	7.055	1146.665	11.092	1018.521	
14/12/2021 05:00	2912400	7.058	1146.364	11.092	1018.823	

WTP-BH058						
Date and Time	Elapsed Time (Seconds)	Corrected Level Depth To Water (mbgl)	Corrected Pressure (mBar)	Temperature (C)	Barometric Pressure (mBar)	Manual Dip Reading (mbgl)
14/12/2021 06:00	2916000	7.057	1146.466	11.092	1018.773	
14/12/2021 07:00	2919600	7.058	1146.367	11.092	1018.978	
14/12/2021 08:00	2923200	7.057	1146.413	11.092	1018.88	
14/12/2021 09:00	2926800	7.054	1146.741	11.092	1018.971	
14/12/2021 10:00	2930400	7.054	1146.775	11.092	1018.833	
14/12/2021 11:00	2934000	7.049	1147.255	11.092	1018.615	
14/12/2021 12:00	2937600	7.047	1147.46	11.092	1018.305	
14/12/2021 13:00	2941200	7.045	1147.662	11.092	1018.103	
14/12/2021 14:00	2944800	7.049	1147.254	11.092	1017.933	
14/12/2021 15:00	2948400	7.043	1147.808	11.092	1017.379	
14/12/2021 16:00	2952000	7.043	1147.858	11.092	1017.328	
14/12/2021 17:00	2955600	7.038	1148.308	11.092	1016.878	
14/12/2021 18:00	2959200	7.041	1148.046	11.092	1017.194	
14/12/2021 19:00	2962800	7.044	1147.767	11.092	1017.526	
14/12/2021 20:00	2966400	7.04	1148.068	11.092	1017.749	
14/12/2021 21:00	2970000	7.051	1147.037	11.092	1018.728	
14/12/2021 22:00	2973600	7.045	1147.588	11.092	1018.546	
14/12/2021 23:00	2977200	7.048	1147.372	11.092	1018.761	
15/12/2021 00:00	2980800	7.045	1147.638	11.092	1018.233	
15/12/2021 01:00	2984400	7.046	1147.499	11.092	1018.53	
15/12/2021 02:00	2988000	7.045	1147.6	11.092	1018.165	
15/12/2021 03:00	2991600	7.045	1147.607	11.092	1019	
15/12/2021 04:00	2995200	7.051	1147.071	11.144	1019.628	
15/12/2021 05:00	2998800	7.047	1147.39	11.092	1019.585	
15/12/2021 06:00	3002400	7.048	1147.315	11.092	1020.134	
15/12/2021 07:00	3006000	7.049	1147.272	11.092	1020.387	
15/12/2021 08:00	3009600	7.049	1147.235	11.092	1020.739	
15/12/2021 09:00	3013200	7.048	1147.296	11.092	1021.363	
15/12/2021 10:00	3016800	7.047	1147.401	11.092	1021.994	
15/12/2021 11:00	3020400	7.047	1147.465	11.092	1022.456	
15/12/2021 12:00	3024000	7.052	1146.922	11.092	1022.631	
15/12/2021 13:00	3027600	7.048	1147.356	11.092	1022.249	
15/12/2021 14:00	3031200	7.051	1147.021	11.092	1022.269	
15/12/2021 15:00	3034800	7.049	1147.232	11.092	1022.321	
15/12/2021 16:00	3038400	7.045	1147.584	11.092	1022.863	
15/12/2021 17:00	3042000	7.043	1147.779	11.092	1022.932	
15/12/2021 18:00	3045600	7.045	1147.64	11.092	1023.86	
15/12/2021 19:00	3049200	7.047	1147.413	11.092	1024.403	
15/12/2021 20:00	3052800	7.05	1147.144	11.092	1025.198	
15/12/2021 21:00	3056400	7.049	1147.234	11.092	1025.423	
15/12/2021 22:00	3060000	7.051	1147.079	11.092	1025.842	
15/12/2021 23:00	3063600	7.053	1146.806	11.092	1026.115	
16/12/2021 00:00	3067200	7.051	1147.015	11.092	1026.379	
16/12/2021 01:00	3070800	7.056	1146.52	11.092	1026.874	
16/12/2021 02:00	3074400	7.058	1146.322	11.092	1027.02	

WTP-BH058						
Date and Time	Elapsed Time (Seconds)	Corrected Level Depth To Water (mbgl)	Corrected Pressure (mBar)	Temperature (C)	Barometric Pressure (mBar)	Manual Dip Reading (mbgl)
16/12/2021 03:00	3078000	7.058	1146.313	11.092	1027.609	
16/12/2021 04:00	3081600	7.062	1145.972	11.092	1028.054	
16/12/2021 05:00	3085200	7.059	1146.271	11.092	1028.229	
16/12/2021 06:00	3088800	7.056	1146.53	11.092	1028.603	
16/12/2021 07:00	3092400	7.056	1146.59	11.092	1028.964	
16/12/2021 08:00	3096000	7.056	1146.564	11.092	1029.41	
16/12/2021 09:00	3099600	7.055	1146.602	11.092	1030.426	
16/12/2021 10:00	3103200	7.06	1146.167	11.092	1031.071	
16/12/2021 11:00	3106800	7.061	1146.043	11.092	1031.88	
16/12/2021 12:00	3110400	7.061	1146.068	11.092	1031.803	
16/12/2021 13:00	3114000	7.062	1145.985	11.092	1031.57	
16/12/2021 14:00	3117600	7.057	1146.472	11.092	1031.451	
16/12/2021 15:00	3121200	7.058	1146.388	11.092	1031.483	
16/12/2021 16:00	3124800	7.06	1146.118	11.092	1031.963	
16/12/2021 17:00	3128400	7.06	1146.134	11.092	1031.842	
16/12/2021 18:00	3132000	7.059	1146.239	11.092	1032.052	
16/12/2021 19:00	3135600	7.062	1145.983	11.092	1032.783	
16/12/2021 20:00	3139200	7.059	1146.241	11.092	1032.525	
16/12/2021 21:00	3142800	7.061	1146.094	11.092	1033.041	
16/12/2021 22:00	3146400	7.065	1145.688	11.092	1033.605	
16/12/2021 23:00	3150000	7.067	1145.488	11.092	1033.699	
17/12/2021 00:00	3153600	7.073	1144.868	11.092	1034.53	
17/12/2021 01:00	3157200	7.068	1145.326	11.092	1033.914	
17/12/2021 02:00	3160800	7.072	1145.026	11.092	1034.109	
17/12/2021 03:00	3164400	7.078	1144.375	11.092	1034.706	
17/12/2021 04:00	3168000	7.076	1144.578	11.092	1034.504	
17/12/2021 05:00	3171600	7.073	1144.891	11.092	1034.454	
17/12/2021 06:00	3175200	7.073	1144.835	11.092	1034.404	
17/12/2021 07:00	3178800	7.074	1144.794	11.092	1034.709	
17/12/2021 08:00	3182400	7.062	1145.941	11.092	1033.773	
17/12/2021 09:00	3186000	7.065	1145.658	11.092	1034.425	
17/12/2021 10:00	3189600	7.064	1145.787	11.092	1034.612	
17/12/2021 11:00	3193200	7.064	1145.778	11.092	1034.357	
17/12/2021 12:00	3196800	7.063	1145.879	11.092	1034.256	
17/12/2021 13:00	3200400	7.059	1146.246	11.092	1033.837	
17/12/2021 14:00	3204000	7.056	1146.581	11.092	1033.502	
17/12/2021 15:00	3207600	7.059	1146.216	11.092	1033.182	
17/12/2021 16:00	3211200	7.058	1146.37	11.092	1033.186	
17/12/2021 17:00	3214800	7.053	1146.811	11.092	1032.639	
17/12/2021 18:00	3218400	7.06	1146.147	11.092	1033.672	
17/12/2021 19:00	3222000	7.063	1145.891	11.092	1033.718	
17/12/2021 20:00	3225600	7.059	1146.266	11.092	1033.501	
17/12/2021 21:00	3229200	7.059	1146.29	11.092	1033.688	
17/12/2021 22:00	3232800	7.06	1146.124	11.092	1033.537	
17/12/2021 23:00	3236400	7.063	1145.878	11.092	1033.888	

WTP-BH058						
Date and Time	Elapsed Time (Seconds)	Corrected Level Depth To Water (mbgl)	Corrected Pressure (mBar)	Temperature (C)	Barometric Pressure (mBar)	Manual Dip Reading (mbgl)
18/12/2021 00:00	3240000	7.061	1146.099	11.092	1033.141	
18/12/2021 01:00	3243600	7.067	1145.423	11.092	1033.553	
18/12/2021 02:00	3247200	7.063	1145.823	11.092	1032.784	
18/12/2021 03:00	3250800	7.064	1145.782	11.092	1032.668	
18/12/2021 04:00	3254400	7.064	1145.733	11.092	1032.506	
18/12/2021 05:00	3258000	7.063	1145.822	11.092	1032.153	
18/12/2021 06:00	3261600	7.057	1146.444	11.092	1032.479	
18/12/2021 07:00	3265200	7.06	1146.117	11.04	1032.451	
18/12/2021 08:00	3268800	7.059	1146.218	11.092	1032.39	
18/12/2021 09:00	3272400	7.06	1146.16	11.092	1032.764	
18/12/2021 10:00	3276000	7.056	1146.563	11.092	1032.94	
18/12/2021 11:00	3279600	7.053	1146.854	11.092	1032.807	
18/12/2021 12:00	3283200	7.056	1146.577	11.092	1032.4	
18/12/2021 13:00	3286800	7.055	1146.645	11.092	1031.858	
18/12/2021 14:00	3290400	7.055	1146.666	11.092	1031.679	
18/12/2021 15:00	3294000	7.05	1147.178	11.092	1031.113	
18/12/2021 16:00	3297600	7.052	1146.955	11.092	1031.284	
18/12/2021 17:00	3301200	7.055	1146.625	11.092	1031.508	
18/12/2021 18:00	3304800	7.054	1146.703	11.092	1031.484	
18/12/2021 19:00	3308400	7.056	1146.509	11.092	1031.624	
18/12/2021 20:00	3312000	7.056	1146.588	11.092	1031.967	
18/12/2021 21:00	3315600	7.055	1146.664	11.092	1031.996	
18/12/2021 22:00	3319200	7.056	1146.545	11.092	1031.852	
18/12/2021 23:00	3322800	7.061	1146.05	11.092	1032.031	
19/12/2021 00:00	3326400	7.059	1146.271	11.092	1031.705	
19/12/2021 01:00	3330000	7.063	1145.908	11.144	1031.686	
19/12/2021 02:00	3333600	7.06	1146.135	11.092	1031.524	
19/12/2021 03:00	3337200	7.064	1145.765	11.092	1031.369	
19/12/2021 04:00	3340800	7.059	1146.208	11.092	1030.662	
19/12/2021 05:00	3344400	7.068	1145.343	11.092	1031.211	
19/12/2021 06:00	3348000	7.059	1146.27	11.092	1030.704	
19/12/2021 07:00	3351600	7.06	1146.135	11.04	1030.853	
19/12/2021 08:00	3355200	7.054	1146.731	11.092	1030.35	
19/12/2021 09:00	3358800	7.059	1146.276	11.092	1030.805	
19/12/2021 10:00	3362400	7.056	1146.513	11.092	1030.778	
19/12/2021 11:00	3366000	7.057	1146.491	11.092	1030.853	
19/12/2021 12:00	3369600	7.055	1146.641	11.092	1029.807	
19/12/2021 13:00	3373200	7.052	1146.97	11.092	1028.583	
19/12/2021 14:00	3376800	7.04	1148.072	11.092	1027.481	
19/12/2021 15:00	3380400	7.045	1147.628	11.092	1027.241	
19/12/2021 16:00	3384000	7.046	1147.477	11.092	1027.182	
19/12/2021 17:00	3387600	7.051	1147.032	11.092	1027.31	
19/12/2021 18:00	3391200	7.047	1147.443	11.092	1026.795	
19/12/2021 19:00	3394800	7.046	1147.492	11.092	1026.64	
19/12/2021 20:00	3398400	7.049	1147.206	11.092	1026.872	

WTP-BH058						
Date and Time	Elapsed Time (Seconds)	Corrected Level Depth To Water (mbgl)	Corrected Pressure (mBar)	Temperature (C)	Barometric Pressure (mBar)	Manual Dip Reading (mbgl)
19/12/2021 21:00	3402000	7.048	1147.368	11.092	1026.5	
19/12/2021 22:00	3405600	7.049	1147.227	11.092	1026.326	
19/12/2021 23:00	3409200	7.045	1147.652	11.092	1025.427	
20/12/2021 00:00	3412800	7.046	1147.534	11.144	1025.69	
20/12/2021 01:00	3416400	7.044	1147.71	11.092	1025	
20/12/2021 02:00	3420000	7.044	1147.709	11.092	1024.791	
20/12/2021 03:00	3423600	7.047	1147.463	11.092	1024.405	
20/12/2021 04:00	3427200	7.045	1147.587	11.092	1024.124	
20/12/2021 05:00	3430800	7.045	1147.648	11.092	1023.484	
20/12/2021 06:00	3434400	7.046	1147.541	11.092	1023.801	
20/12/2021 07:00	3438000	7.041	1148.008	11.092	1023.492	
20/12/2021 08:00	3441600	7.043	1147.825	11.092	1023.464	
20/12/2021 09:00	3445200	7.043	1147.845	11.092	1023.392	
20/12/2021 10:00	3448800	7.036	1148.532	11.092	1023.02	
20/12/2021 11:00	3452400	7.041	1148.017	11.092	1023.378	
20/12/2021 12:00	3456000	7.041	1148.015	11.092	1023.063	
20/12/2021 13:00	3459600	7.037	1148.395	11.092	1022.421	
20/12/2021 14:00	3463200	7.036	1148.544	11.092	1021.693	
20/12/2021 15:00	3466800	7.031	1149.031	11.092	1021.048	
20/12/2021 16:00	3470400	7.038	1148.266	11.092	1021.129	
20/12/2021 17:00	3474000	7.034	1148.655	11.092	1020.898	
20/12/2021 18:00	3477600	7.036	1148.519	11.092	1021.087	
20/12/2021 19:00	3481200	7.039	1148.184	11.092	1021.264	
20/12/2021 20:00	3484800	7.035	1148.637	11.092	1020.495	
20/12/2021 21:00	3488400	7.036	1148.478	11.092	1020.233	
20/12/2021 22:00	3492000	7.037	1148.413	11.092	1019.982	
20/12/2021 23:00	3495600	7.038	1148.343	11.092	1019.631	
21/12/2021 00:00	3499200	7.037	1148.439	11.092	1019.431	
21/12/2021 01:00	3502800	7.035	1148.574	11.092	1018.98	
21/12/2021 02:00	3506400	7.038	1148.331	11.092	1018.434	
21/12/2021 03:00	3510000	7.039	1148.196	11.092	1017.832	
21/12/2021 04:00	3513600	7.037	1148.378	11.092	1017.387	
21/12/2021 05:00	3517200	7.036	1148.518	11.092	1017.142	
21/12/2021 06:00	3520800	7.038	1148.271	11.092	1016.758	
21/12/2021 07:00	3524400	7.031	1149.019	11.092	1016.062	
21/12/2021 08:00	3528000	7.032	1148.865	11.092	1016.375	
21/12/2021 09:00	3531600	7.033	1148.794	11.092	1016.13	
21/12/2021 10:00	3535200	7.029	1149.207	11.092	1016.086	
21/12/2021 11:00	3538800	7.036	1148.481	11.092	1016.337	
21/12/2021 12:00	3542400	7.027	1149.365	11.092	1015.296	
21/12/2021 13:00	3546000	7.026	1149.531	11.092	1014.393	
21/12/2021 14:00	3549600	7.025	1149.628	11.092	1013.456	
21/12/2021 15:00	3553200	7.024	1149.673	11.092	1013.305	
21/12/2021 16:00	3556800	7.024	1149.697	11.092	1013.491	
21/12/2021 17:00	3560400	7.021	1149.959	11.092	1013.019	

WTP-BH058						
Date and Time	Elapsed Time (Seconds)	Corrected Level Depth To Water (mbgl)	Corrected Pressure (mBar)	Temperature (C)	Barometric Pressure (mBar)	Manual Dip Reading (mbgl)
21/12/2021 18:00	3564000	7.023	1149.733	11.092	1012.877	
21/12/2021 19:00	3567600	7.024	1149.726	11.092	1013.147	
21/12/2021 20:00	3571200	7.027	1149.376	11.092	1013.129	
21/12/2021 21:00	3574800	7.029	1149.22	11.092	1012.496	
21/12/2021 22:00	3578400	7.031	1148.95	11.092	1012.083	
21/12/2021 23:00	3582000	7.027	1149.349	11.04	1011.382	
22/12/2021 00:00	3585600	7.024	1149.654	11.092	1010.748	
22/12/2021 01:00	3589200	7.021	1149.95	11.092	1010.242	
22/12/2021 02:00	3592800	7.027	1149.358	11.092	1010.204	
22/12/2021 03:00	3596400	7.023	1149.806	11.092	1009.02	
22/12/2021 04:00	3600000	7.024	1149.649	11.092	1007.706	
22/12/2021 05:00	3603600	7.021	1149.968	11.092	1006.86	
22/12/2021 06:00	3607200	7.022	1149.876	11.092	1006.48	
22/12/2021 07:00	3610800	7.015	1150.56	11.092	1005.061	
22/12/2021 08:00	3614400	7.02	1150.037	11.092	1005.111	
22/12/2021 09:00	3618000	7.017	1150.332	11.092	1004.237	
22/12/2021 10:00	3621600	7.01	1151.017	11.092	1003.5	
22/12/2021 11:00	3625200	7.006	1151.489	11.092	1002.609	
22/12/2021 12:00	3628800	7.009	1151.167	11.092	1002.352	
22/12/2021 13:00	3632400	6.999	1152.159	11.092	1001.099	
22/12/2021 14:00	3636000	7.004	1151.626	11.092	1000.634	
22/12/2021 15:00	3639600	7.003	1151.753	11.092	1000.086	
22/12/2021 16:00	3643200	7	1152.057	11.092	999.362	
22/12/2021 17:00	3646800	7.001	1151.979	11.092	999.02	
22/12/2021 18:00	3650400	7.002	1151.809	11.092	998.77	
22/12/2021 19:00	3654000	7.002	1151.845	11.092	998.629	
22/12/2021 20:00	3657600	6.999	1152.127	11.092	998.137	
22/12/2021 21:00	3661200	6.999	1152.084	11.092	997.235	
22/12/2021 22:00	3664800	7.004	1151.637	11.092	997.577	
22/12/2021 23:00	3668400	6.999	1152.117	11.092	996.625	
23/12/2021 00:00	3672000	6.997	1152.357	11.092	996.175	
23/12/2021 01:00	3675600	6.993	1152.717	11.092	995.132	
23/12/2021 02:00	3679200	7.004	1151.646	11.092	994.891	
23/12/2021 03:00	3682800	6.994	1152.612	11.092	993.348	
23/12/2021 04:00	3686400	6.992	1152.834	11.092	992.707	
23/12/2021 05:00	3690000	6.991	1152.882	11.092	991.924	
23/12/2021 06:00	3693600	6.989	1153.09	11.144	991.492	
23/12/2021 07:00	3697200	6.991	1152.94	11.092	992.862	
23/12/2021 08:00	3700800	6.998	1152.199	11.092	994.181	
23/12/2021 09:00	3704400	6.991	1152.941	11.092	994.751	
23/12/2021 10:00	3708000	6.993	1152.692	11.092	995.735	
23/12/2021 11:00	3711600	6.997	1152.291	11.092	995.926	
23/12/2021 12:00	3715200	7	1152.075	11.092	996.352	
23/12/2021 13:00	3718800	7	1152.064	11.092	995.995	
23/12/2021 14:00	3722400	6.997	1152.283	11.092	995.671	

WTP-BH058						
Date and Time	Elapsed Time (Seconds)	Corrected Level Depth To Water (mbgl)	Corrected Pressure (mBar)	Temperature (C)	Barometric Pressure (mBar)	Manual Dip Reading (mbgl)
23/12/2021 15:00	3726000	6.995	1152.524	11.092	995.535	
23/12/2021 16:00	3729600	6.998	1152.18	11.092	996.089	
23/12/2021 17:00	3733200	7.004	1151.686	11.092	996.899	
23/12/2021 18:00	3736800	6.996	1152.374	11.092	996.525	
23/12/2021 19:00	3740400	7.003	1151.729	11.092	997.171	
23/12/2021 20:00	3744000	7.002	1151.815	11.092	997.19	
23/12/2021 21:00	3747600	7.002	1151.838	11.092	997.114	
23/12/2021 22:00	3751200	7.006	1151.435	11.092	997.359	
23/12/2021 23:00	3754800	6.998	1152.239	11.092	996.135	
24/12/2021 00:00	3758400	6.998	1152.213	11.092	995.742	
24/12/2021 01:00	3762000	6.998	1152.2	11.092	995.388	
24/12/2021 02:00	3765600	7.001	1151.906	11.092	995.314	
24/12/2021 03:00	3769200	7	1152.057	11.092	994.27	
24/12/2021 04:00	3772800	7	1152.002	11.092	993.433	
24/12/2021 05:00	3776400	6.996	1152.438	11.092	992.525	
24/12/2021 06:00	3780000	6.992	1152.85	11.144	991.575	
24/12/2021 07:00	3783600	6.992	1152.842	11.092	991.02	
24/12/2021 08:00	3787200	6.996	1152.47	11.092	990.815	
24/12/2021 09:00	3790800	6.996	1152.394	11.092	990.681	
24/12/2021 10:00	3794400	6.992	1152.802	11.092	990.062	
24/12/2021 11:00	3798000	6.991	1152.923	11.092	989.994	
24/12/2021 12:00	3801600	6.991	1152.929	11.092	989.936	
24/12/2021 13:00	3805200	6.983	1153.688	11.092	989.596	
24/12/2021 14:00	3808800	6.987	1153.285	11.092	989.79	
24/12/2021 15:00	3812400	6.985	1153.49	11.04	989.703	
24/12/2021 16:00	3816000	6.988	1153.189	11.092	990.253	
24/12/2021 17:00	3819600	6.986	1153.391	11.092	989.946	
24/12/2021 18:00	3823200	6.989	1153.081	11.092	990.204	
24/12/2021 19:00	3826800	6.992	1152.816	11.092	990.468	
24/12/2021 20:00	3830400	6.992	1152.819	11.092	990.413	
24/12/2021 21:00	3834000	6.991	1152.895	11.092	990.074	
24/12/2021 22:00	3837600	6.992	1152.77	11.092	989.885	
24/12/2021 23:00	3841200	6.987	1153.317	11.092	989.285	
25/12/2021 00:00	3844800	6.986	1153.442	11.092	989.476	
25/12/2021 01:00	3848400	6.99	1153.014	11.092	989.431	
25/12/2021 02:00	3852000	6.994	1152.661	11.092	989.26	
25/12/2021 03:00	3855600	6.988	1153.177	11.092	988.481	
25/12/2021 04:00	3859200	6.991	1152.893	11.092	988.189	
25/12/2021 05:00	3862800	6.989	1153.125	11.092	988.06	
25/12/2021 06:00	3866400	6.986	1153.41	11.092	987.776	
25/12/2021 07:00	3870000	6.99	1153.03	11.092	987.999	
25/12/2021 08:00	3873600	6.987	1153.281	11.092	987.591	
25/12/2021 09:00	3877200	6.995	1152.487	11.092	988.699	
25/12/2021 10:00	3880800	6.988	1153.224	11.092	988.33	
25/12/2021 11:00	3884400	6.987	1153.26	11.092	988.294	

WTP-BH058						
Date and Time	Elapsed Time (Seconds)	Corrected Level Depth To Water (mbgl)	Corrected Pressure (mBar)	Temperature (C)	Barometric Pressure (mBar)	Manual Dip Reading (mbgl)
25/12/2021 12:00	3888000	6.993	1152.689	11.092	988.235	
25/12/2021 13:00	3891600	6.984	1153.616	11.092	987.727	
25/12/2021 14:00	3895200	6.984	1153.591	11.092	987.595	
25/12/2021 15:00	3898800	6.984	1153.589	11.092	987.597	
25/12/2021 16:00	3902400	6.982	1153.827	11.092	987.569	
25/12/2021 17:00	3906000	6.986	1153.362	11.092	988.034	
25/12/2021 18:00	3909600	6.981	1153.876	11.092	988.045	
25/12/2021 19:00	3913200	6.984	1153.613	11.092	988.78	
25/12/2021 20:00	3916800	6.988	1153.199	11.092	988.722	
25/12/2021 21:00	3920400	6.99	1152.979	11.092	988.68	
25/12/2021 22:00	3924000	6.986	1153.36	11.092	988.456	
25/12/2021 23:00	3927600	6.99	1152.97	11.092	988.899	
26/12/2021 00:00	3931200	6.985	1153.459	11.092	988.514	
26/12/2021 01:00	3934800	6.991	1152.883	11.092	988.934	
26/12/2021 02:00	3938400	6.99	1153.059	11.092	989.176	
26/12/2021 03:00	3942000	6.992	1152.856	11.092	989.642	
26/12/2021 04:00	3945600	6.99	1152.988	11.092	989.719	
26/12/2021 05:00	3949200	6.984	1153.566	11.092	989.719	
26/12/2021 06:00	3952800	6.992	1152.805	11.092	990.06	
26/12/2021 07:00	3956400	6.993	1152.727	11.092	990.61	
26/12/2021 08:00	3960000	6.991	1152.872	11.092	990.622	
26/12/2021 09:00	3963600	6.993	1152.743	11.092	991.066	
26/12/2021 10:00	3967200	6.991	1152.92	11.092	991.519	
26/12/2021 11:00	3970800	6.992	1152.788	11.092	991.861	
26/12/2021 12:00	3974400	6.991	1152.929	11.092	991.72	
26/12/2021 13:00	3978000	6.991	1152.947	11.092	991.387	
26/12/2021 14:00	3981600	6.993	1152.733	11.092	991.654	
26/12/2021 15:00	3985200	6.992	1152.816	11.092	991.045	
26/12/2021 16:00	3988800	6.989	1153.066	11.092	991.216	
26/12/2021 17:00	3992400	6.988	1153.249	11.092	991.189	
26/12/2021 18:00	3996000	6.989	1153.066	11.092	990.953	
26/12/2021 19:00	3999600	6.986	1153.404	11.092	990.51	
26/12/2021 20:00	4003200	6.987	1153.307	11.092	989.872	
26/12/2021 21:00	4006800	6.988	1153.18	11.144	989.619	
26/12/2021 22:00	4010400	6.989	1153.135	11.092	989.048	
26/12/2021 23:00	4014000	6.99	1153.02	11.092	988.69	
27/12/2021 00:00	4017600	6.987	1153.348	11.092	988.205	
27/12/2021 01:00	4021200	6.984	1153.554	11.04	987.331	
27/12/2021 02:00	4024800	6.979	1154.077	11.092	986.06	
27/12/2021 03:00	4028400	6.981	1153.854	11.092	985.549	
27/12/2021 04:00	4032000	6.978	1154.231	11.092	984.648	
27/12/2021 05:00	4035600	6.977	1154.26	11.092	984.043	
27/12/2021 06:00	4039200	6.979	1154.05	11.092	983.467	
27/12/2021 07:00	4042800	6.973	1154.674	11.092	982.422	
27/12/2021 08:00	4046400	6.97	1154.984	11.092	981.799	

WTP-BH058						
Date and Time	Elapsed Time (Seconds)	Corrected Level Depth To Water (mbgl)	Corrected Pressure (mBar)	Temperature (C)	Barometric Pressure (mBar)	Manual Dip Reading (mbgl)
27/12/2021 09:00	4050000	6.972	1154.792	11.092	982.462	
27/12/2021 10:00	4053600	6.973	1154.688	11.092	981.989	
27/12/2021 11:00	4057200	6.976	1154.425	11.092	981.728	
27/12/2021 12:00	4060800	6.969	1155.081	11.092	980.339	
27/12/2021 13:00	4064400	6.964	1155.603	11.092	979.503	
27/12/2021 14:00	4068000	6.973	1154.642	11.092	979.363	
27/12/2021 15:00	4071600	6.965	1155.467	11.092	978.748	
27/12/2021 16:00	4075200	6.966	1155.334	11.092	980.033	
27/12/2021 17:00	4078800	6.969	1155.022	11.092	980.083	
27/12/2021 18:00	4082400	6.97	1154.997	11.092	980.476	
27/12/2021 19:00	4086000	6.973	1154.686	11.092	981.625	
27/12/2021 20:00	4089600	6.973	1154.661	11.092	981.125	
27/12/2021 21:00	4093200	6.977	1154.249	11.092	981.275	
27/12/2021 22:00	4096800	6.975	1154.483	11.092	981.618	
27/12/2021 23:00	4100400	6.974	1154.624	11.092	982.211	
28/12/2021 00:00	4104000	6.984	1153.638	11.092	981.834	
28/12/2021 01:00	4107600	6.98	1154.003	11.092	981.364	
28/12/2021 02:00	4111200	6.972	1154.784	11.092	980.321	
28/12/2021 03:00	4114800	6.974	1154.531	11.092	980.521	
28/12/2021 04:00	4118400	6.972	1154.819	11.092	980.758	
28/12/2021 05:00	4122000	6.974	1154.573	11.092	981.738	
28/12/2021 06:00	4125600	6.971	1154.907	11.092	982.662	
28/12/2021 07:00	4129200	6.975	1154.466	11.092	984.518	
28/12/2021 08:00	4132800	6.982	1153.814	11.092	987.11	
28/12/2021 09:00	4136400	6.984	1153.573	11.092	989.135	
28/12/2021 10:00	4140000	6.985	1153.473	11.092	990.179	
28/12/2021 11:00	4143600	6.988	1153.196	11.144	991.596	
28/12/2021 12:00	4147200	6.994	1152.605	11.092	992.778	
28/12/2021 13:00	4150800	6.996	1152.459	11.092	993.133	
28/12/2021 14:00	4154400	6.991	1152.876	11.092	993.661	
28/12/2021 15:00	4158000	6.998	1152.271	11.092	994.319	
28/12/2021 16:00	4161600	6.994	1152.579	11.092	994.483	
28/12/2021 17:00	4165200	7.001	1151.906	11.092	995.314	
28/12/2021 18:00	4168800	6.995	1152.502	11.092	995.137	
28/12/2021 19:00	4172400	7.004	1151.612	11.092	994.611	
28/12/2021 20:00	4176000	6.992	1152.823	11.092	994.292	
28/12/2021 21:00	4179600	6.999	1152.155	11.092	994.855	
28/12/2021 22:00	4183200	6.995	1152.569	11.144	993.85	
28/12/2021 23:00	4186800	6.998	1152.269	11.092	993.376	
29/12/2021 00:00	4190400	6.999	1152.175	11.092	992.526	
29/12/2021 01:00	4194000	7	1152	11.092	992.019	
29/12/2021 02:00	4197600	6.996	1152.397	11.092	990.783	
29/12/2021 03:00	4201200	6.991	1152.956	11.04	989.503	
29/12/2021 04:00	4204800	6.986	1153.448	11.092	987.424	
29/12/2021 05:00	4208400	6.977	1154.264	11.092	985.245	

WTP-BH058						
Date and Time	Elapsed Time (Seconds)	Corrected Level Depth To Water (mbgl)	Corrected Pressure (mBar)	Temperature (C)	Barometric Pressure (mBar)	Manual Dip Reading (mbgl)
29/12/2021 06:00	4212000	6.979	1154.08	11.092	984.117	
29/12/2021 07:00	4215600	6.975	1154.442	11.092	985.014	
29/12/2021 08:00	4219200	6.969	1155.115	11.092	986.806	
29/12/2021 09:00	4222800	6.974	1154.62	11.092	988.769	
29/12/2021 10:00	4226400	6.98	1153.943	11.092	991.02	
29/12/2021 11:00	4230000	6.988	1153.233	11.092	992.412	
29/12/2021 12:00	4233600	6.986	1153.428	11.092	993.32	
29/12/2021 13:00	4237200	6.993	1152.676	11.092	994.124	
29/12/2021 14:00	4240800	6.994	1152.6	11.092	994.252	
29/12/2021 15:00	4244400	6.99	1153.003	11.092	993.849	
29/12/2021 16:00	4248000	6.997	1152.281	11.092	994.308	
29/12/2021 17:00	4251600	6.998	1152.24	11.092	994.56	
29/12/2021 18:00	4255200	6.997	1152.36	11.092	994.44	
29/12/2021 19:00	4258800	6.998	1152.18	11.092	994.882	
29/12/2021 20:00	4262400	6.996	1152.443	11.092	994.041	
29/12/2021 21:00	4266000	6.992	1152.813	11.092	994.249	
29/12/2021 22:00	4269600	7.002	1151.88	11.092	995.025	
29/12/2021 23:00	4273200	6.995	1152.474	11.092	994.693	
30/12/2021 00:00	4276800	6.997	1152.302	11.092	995.022	
30/12/2021 01:00	4280400	7	1152.03	11.092	995.032	
30/12/2021 02:00	4284000	7.007	1151.362	11.092	995.962	
30/12/2021 03:00	4287600	7	1152.037	11.092	996.022	
30/12/2021 04:00	4291200	7	1152.071	11.092	997.144	
30/12/2021 05:00	4294800	7.004	1151.609	11.092	997.816	
30/12/2021 06:00	4298400	6.996	1152.441	11.092	997.455	
30/12/2021 07:00	4302000	6.998	1152.244	11.092	997.706	
30/12/2021 08:00	4305600	6.998	1152.194	11.092	998.018	
30/12/2021 09:00	4309200	7	1151.994	11.092	999.373	
30/12/2021 10:00	4312800	7.008	1151.262	11.092	999.633	
30/12/2021 11:00	4316400	7.005	1151.515	11.092	999.642	
30/12/2021 12:00	4320000	6.998	1152.228	11.092	998.929	
30/12/2021 13:00	4323600	7.009	1151.197	11.092	999.75	
30/12/2021 14:00	4327200	7.001	1151.915	11.092	998.296	
30/12/2021 15:00	4330800	7.003	1151.732	11.092	998.847	
30/12/2021 16:00	4334400	6.991	1152.904	11.092	997.885	
30/12/2021 17:00	4338000	6.993	1152.73	11.092	997.796	
30/12/2021 18:00	4341600	7.007	1151.392	11.092	998.4	
30/12/2021 19:00	4345200	7	1152.017	11.092	997.197	
30/12/2021 20:00	4348800	7	1152.076	11.092	997.505	
30/12/2021 21:00	4352400	6.991	1152.894	11.092	996.583	
30/12/2021 22:00	4356000	6.993	1152.706	11.092	996.823	
30/12/2021 23:00	4359600	6.992	1152.813	11.092	996.402	
31/12/2021 00:00	4363200	6.99	1153.059	11.092	995.841	
31/12/2021 01:00	4366800	6.991	1152.935	11.092	996.331	
31/12/2021 02:00	4370400	6.997	1152.287	11.092	996.823	

WTP-BH058						
Date and Time	Elapsed Time (Seconds)	Corrected Level Depth To Water (mbgl)	Corrected Pressure (mBar)	Temperature (C)	Barometric Pressure (mBar)	Manual Dip Reading (mbgl)
31/12/2021 03:00	4374000	6.994	1152.657	11.092	996.662	
31/12/2021 04:00	4377600	6.992	1152.796	11.092	996.943	
31/12/2021 05:00	4381200	6.994	1152.605	11.092	997.344	
31/12/2021 06:00	4384800	6.995	1152.534	11.092	998.517	
31/12/2021 07:00	4388400	6.992	1152.791	11.092	999.049	
31/12/2021 08:00	4392000	6.995	1152.529	11.092	1000.833	
31/12/2021 09:00	4395600	6.999	1152.136	11.092	1001.856	
31/12/2021 10:00	4399200	6.998	1152.196	11.092	1002.217	
31/12/2021 11:00	4402800	7.003	1151.723	11.092	1003.688	
31/12/2021 12:00	4406400	7.006	1151.419	11.092	1003.939	
31/12/2021 13:00	4410000	7.008	1151.252	11.092	1004.263	
31/12/2021 14:00	4413600	7.008	1151.285	11.092	1004.704	
31/12/2021 15:00	4417200	7.009	1151.175	11.092	1004.341	
31/12/2021 16:00	4420800	7.007	1151.393	11.092	1004.28	
31/12/2021 17:00	4424400	7.011	1150.985	11.092	1003.638	
31/12/2021 18:00	4428000	7.006	1151.396	11.092	1003.016	
31/12/2021 19:00	4431600	7.01	1151.091	11.092	1003.217	
31/12/2021 20:00	4435200	7.009	1151.113	11.092	1002.144	
31/12/2021 21:00	4438800	7.005	1151.585	11.092	1001.252	
31/12/2021 22:00	4442400	7.006	1151.462	11.092	1000.219	
31/12/2021 23:00	4446000	7.001	1151.924	11.092	999.338	
01/01/2022 00:00	4449600	7.004	1151.641	11.092	999.148	
01/01/2022 01:00	4453200	6.996	1152.417	11.092	996.954	
01/01/2022 02:00	4456800	6.994	1152.622	11.092	995.752	
01/01/2022 03:00	4460400	6.989	1153.066	11.092	994.258	
01/01/2022 04:00	4464000	6.987	1153.32	11.092	993.847	
01/01/2022 05:00	4467600	6.992	1152.793	11.092	993.587	
01/01/2022 06:00	4471200	6.988	1153.202	11.092	995.33	
01/01/2022 07:00	4474800	6.99	1153.009	11.092	996.573	
01/01/2022 08:00	4478400	6.991	1152.94	11.092	997.219	
01/01/2022 09:00	4482000	6.989	1153.088	11.092	998.593	
01/01/2022 10:00	4485600	6.993	1152.74	11.092	998.994	
01/01/2022 11:00	4489200	6.993	1152.71	11.092	999.602	
01/01/2022 12:00	4492800	6.988	1153.247	11.092	999.328	
01/01/2022 13:00	4496400	6.997	1152.366	11.092	999.368	
01/01/2022 14:00	4500000	6.99	1153.018	11.092	998.716	
01/01/2022 15:00	4503600	6.997	1152.292	11.092	999.338	
01/01/2022 16:00	4507200	6.996	1152.447	11.092	999.97	
01/01/2022 17:00	4510800	6.994	1152.662	11.092	1000.228	
01/01/2022 18:00	4514400	6.994	1152.626	11.092	1000.578	
01/01/2022 19:00	4518000	6.993	1152.712	11.092	1000.44	
01/01/2022 20:00	4521600	6.997	1152.324	11.092	1000.723	
01/01/2022 21:00	4525200	7	1152.043	11.092	1000.531	
01/01/2022 22:00	4528800	6.993	1152.673	11.092	1000.006	
01/01/2022 23:00	4532400	7	1152.062	11.092	1000.04	

WTP-BH058						
Date and Time	Elapsed Time (Seconds)	Corrected Level Depth To Water (mbgl)	Corrected Pressure (mBar)	Temperature (C)	Barometric Pressure (mBar)	Manual Dip Reading (mbgl)
02/01/2022 00:00	4536000	6.999	1152.166	11.092	999.516	
02/01/2022 01:00	4539600	6.993	1152.748	11.092	998.776	
02/01/2022 02:00	4543200	6.994	1152.644	11.092	998.145	
02/01/2022 03:00	4546800	6.997	1152.346	11.092	998.18	
02/01/2022 04:00	4550400	6.997	1152.342	11.092	997.765	
02/01/2022 05:00	4554000	6.993	1152.719	11.092	997.65	
02/01/2022 06:00	4557600	6.991	1152.931	11.092	997.071	
02/01/2022 07:00	4561200	6.99	1153.031	11.092	997.128	
02/01/2022 08:00	4564800	6.984	1153.64	11.092	996.256	
02/01/2022 09:00	4568400	6.985	1153.513	11.092	997.328	
02/01/2022 10:00	4572000	6.982	1153.756	11.092	997.085	
02/01/2022 11:00	4575600	6.984	1153.611	11.092	997.126	
02/01/2022 12:00	4579200	6.981	1153.846	11.092	996.471	
02/01/2022 13:00	4582800	6.979	1154.078	11.092	996.554	
02/01/2022 14:00	4586400	6.98	1153.964	11.092	996.825	
02/01/2022 15:00	4590000	6.978	1154.197	11.092	996.96	
02/01/2022 16:00	4593600	6.983	1153.649	11.092	997.56	
02/01/2022 17:00	4597200	6.983	1153.663	11.092	997.861	
02/01/2022 18:00	4600800	6.983	1153.694	11.092	998.041	
02/01/2022 19:00	4604400	6.985	1153.549	11.092	998.395	
02/01/2022 20:00	4608000	6.992	1152.781	11.092	999.059	
02/01/2022 21:00	4611600	6.99	1152.983	11.092	999.223	
02/01/2022 22:00	4615200	6.992	1152.841	11.092	999.681	
02/01/2022 23:00	4618800	6.988	1153.251	11.092	999.323	
03/01/2022 00:00	4622400	6.99	1152.984	11.092	999.695	
03/01/2022 01:00	4626000	6.99	1153.058	11.092	999.411	
03/01/2022 02:00	4629600	6.996	1152.434	11.092	999.668	
03/01/2022 03:00	4633200	6.992	1152.781	11.092	999.111	
03/01/2022 04:00	4636800	6.995	1152.554	11.092	998.917	
03/01/2022 05:00	4640400	6.987	1153.346	11.092	998.073	
03/01/2022 06:00	4644000	6.987	1153.265	11.092	998.26	
03/01/2022 07:00	4647600	6.99	1153.017	11.092	997.93	
03/01/2022 08:00	4651200	6.984	1153.579	11.092	997.472	
03/01/2022 09:00	4654800	6.986	1153.398	11.092	998.073	
03/01/2022 10:00	4658400	6.981	1153.854	11.092	997.88	
03/01/2022 11:00	4662000	6.977	1154.324	11.092	997.672	
03/01/2022 12:00	4665600	6.982	1153.802	11.092	997.355	
03/01/2022 13:00	4669200	6.983	1153.733	11.092	996.794	
03/01/2022 14:00	4672800	6.977	1154.26	11.092	996.109	
03/01/2022 15:00	4676400	6.976	1154.394	11.092	995.241	
03/01/2022 16:00	4680000	6.969	1155.058	11.092	993.999	
03/01/2022 17:00	4683600	6.973	1154.655	11.144	993.444	
03/01/2022 18:00	4687200	6.97	1154.959	11.092	992.628	
03/01/2022 19:00	4690800	6.977	1154.275	11.092	993.155	
03/01/2022 20:00	4694400	6.969	1155.053	11.092	994.844	

WTP-BH058						
Date and Time	Elapsed Time (Seconds)	Corrected Level Depth To Water (mbgl)	Corrected Pressure (mBar)	Temperature (C)	Barometric Pressure (mBar)	Manual Dip Reading (mbgl)
03/01/2022 21:00	4698000	6.972	1154.782	11.092	997.32	
03/01/2022 22:00	4701600	6.98	1154.001	11.092	998.889	
03/01/2022 23:00	4705200	6.98	1153.973	11.092	999.862	
04/01/2022 00:00	4708800	6.988	1153.167	11.144	1000.707	
04/01/2022 01:00	4712400	6.989	1153.137	11.092	1001.328	
04/01/2022 02:00	4716000	6.986	1153.362	11.092	1001.208	
04/01/2022 03:00	4719600	6.995	1152.54	11.092	1002.136	
04/01/2022 04:00	4723200	6.995	1152.552	11.092	1002.229	
04/01/2022 05:00	4726800	7.001	1151.946	11.092	1003.622	
04/01/2022 06:00	4730400	7	1152.078	11.092	1004.016	
04/01/2022 07:00	4734000	6.995	1152.549	11.092	1004.7	
04/01/2022 08:00	4737600	6.997	1152.299	11.092	1004.951	
04/01/2022 09:00	4741200	7.002	1151.802	11.092	1006.392	
04/01/2022 10:00	4744800	6.997	1152.335	11.092	1006.858	
04/01/2022 11:00	4748400	6.993	1152.698	11.092	1007.074	
04/01/2022 12:00	4752000	6.994	1152.649	11.092	1007.543	
04/01/2022 13:00	4755600	6.997	1152.277	11.092	1008.125	
04/01/2022 14:00	4759200	6.994	1152.617	11.092	1008.101	
04/01/2022 15:00	4762800	6.996	1152.395	11.092	1007.902	
04/01/2022 16:00	4766400	6.996	1152.433	11.092	1008.443	
04/01/2022 17:00	4770000	6.995	1152.475	11.092	1008.506	
04/01/2022 18:00	4773600	7	1152.062	11.092	1009.024	
04/01/2022 19:00	4777200	6.998	1152.231	11.092	1009.275	
04/01/2022 20:00	4780800	7.005	1151.509	11.092	1010.103	
04/01/2022 21:00	4784400	7.003	1151.779	11.092	1010.2	
04/01/2022 22:00	4788000	7.007	1151.31	11.092	1010.669	
04/01/2022 23:00	4791600	7.007	1151.375	11.092	1010.867	
05/01/2022 00:00	4795200	7.006	1151.478	11.092	1010.922	
05/01/2022 01:00	4798800	7.007	1151.315	11.092	1010.717	
05/01/2022 02:00	4802400	7.003	1151.692	11.092	1010.393	
05/01/2022 03:00	4806000	7.013	1150.763	11.092	1011.479	
05/01/2022 04:00	4809600	7.009	1151.186	11.092	1011.634	
05/01/2022 05:00	4813200	7.01	1151.043	11.092	1011.987	
05/01/2022 06:00	4816800	7.01	1151.07	11.092	1012.382	
05/01/2022 07:00	4820400	7.014	1150.635	11.092	1013.08	
05/01/2022 08:00	4824000	7.014	1150.708	11.092	1013.48	
05/01/2022 09:00	4827600	7.017	1150.354	11.092	1014.78	
05/01/2022 10:00	4831200	7.015	1150.568	11.092	1015.039	
05/01/2022 11:00	4834800	7.012	1150.873	11.092	1015.523	
05/01/2022 12:00	4838400	7.011	1150.943	11.092	1015.717	
05/01/2022 13:00	4842000	7.013	1150.799	11.092	1015.756	
05/01/2022 14:00	4845600	7.004	1151.622	11.092	1015.248	
05/01/2022 15:00	4849200	7.009	1151.136	11.092	1015.418	
05/01/2022 16:00	4852800	7.004	1151.619	11.092	1015.514	
05/01/2022 17:00	4856400	7.008	1151.212	11.092	1015.973	

WTP-BH058						
Date and Time	Elapsed Time (Seconds)	Corrected Level Depth To Water (mbgl)	Corrected Pressure (mBar)	Temperature (C)	Barometric Pressure (mBar)	Manual Dip Reading (mbgl)
05/01/2022 18:00	4860000	7.012	1150.815	11.092	1016.212	
05/01/2022 19:00	4863600	7.009	1151.136	11.092	1015.839	
05/01/2022 20:00	4867200	7.014	1150.621	11.092	1015.828	
05/01/2022 21:00	4870800	7.013	1150.747	11.092	1015.123	
05/01/2022 22:00	4874400	7.014	1150.707	11.092	1014.269	
05/01/2022 23:00	4878000	7.011	1150.977	11.092	1013.473	
06/01/2022 00:00	4881600	7.007	1151.388	11.092	1011.748	
06/01/2022 01:00	4885200	7	1151.992	11.092	1009.987	
06/01/2022 02:00	4888800	6.999	1152.099	11.04	1009.421	
06/01/2022 03:00	4892400	6.997	1152.315	11.092	1007.667	
06/01/2022 04:00	4896000	6.987	1153.286	11.092	1005.12	
06/01/2022 05:00	4899600	6.995	1152.514	11.092	1004.367	
06/01/2022 06:00	4903200	6.983	1153.693	11.092	1001.717	
06/01/2022 07:00	4906800	6.983	1153.742	11.092	1000.04	
06/01/2022 08:00	4910400	6.978	1154.172	11.092	998.507	
06/01/2022 09:00	4914000	6.978	1154.154	11.092	999.261	
06/01/2022 10:00	4917600	6.97	1154.947	11.092	998.94	
06/01/2022 11:00	4921200	6.972	1154.82	11.092	998.91	
06/01/2022 12:00	4924800	6.976	1154.413	11.092	999.527	
06/01/2022 13:00	4928400	6.973	1154.718	11.092	999.589	
06/01/2022 14:00	4932000	6.972	1154.75	11.092	999.925	
06/01/2022 15:00	4935600	6.969	1155.106	11.092	1000.515	
06/01/2022 16:00	4939200	6.971	1154.859	11.092	1000.184	
06/01/2022 17:00	4942800	6.975	1154.499	11.092	1000.544	
06/01/2022 18:00	4946400	6.973	1154.673	11.092	1001.158	
06/01/2022 19:00	4950000	6.972	1154.747	11.092	1001.136	
06/01/2022 20:00	4953600	6.977	1154.284	11.092	1001.546	
06/01/2022 21:00	4957200	6.975	1154.497	11.092	1001.439	
06/01/2022 22:00	4960800	6.983	1153.666	11.092	1002.375	
06/01/2022 23:00	4964400	6.977	1154.263	11.092	1002.355	
07/01/2022 00:00	4968000	6.981	1153.913	11.092	1002.705	
07/01/2022 01:00	4971600	6.98	1153.975	11.092	1002.696	
07/01/2022 02:00	4975200	6.974	1154.53	11.092	1002.246	
07/01/2022 03:00	4978800	6.98	1153.974	11.092	1003.591	
07/01/2022 04:00	4982400	6.98	1154.019	11.092	1003.494	
07/01/2022 05:00	4986000	6.982	1153.827	11.092	1003.685	
07/01/2022 06:00	4989600	6.978	1154.181	11.092	1004.277	
07/01/2022 07:00	4993200	6.983	1153.728	11.092	1003.627	
07/01/2022 08:00	4996800	6.983	1153.732	11.092	1003.938	
07/01/2022 09:00	5000400	6.987	1153.311	11.092	1004.306	
07/01/2022 10:00	5004000	6.981	1153.886	11.092	1003.837	
07/01/2022 11:00	5007600	6.981	1153.914	11.092	1003.913	
07/01/2022 12:00	5011200	6.977	1154.262	11.092	1004.669	
07/01/2022 13:00	5014800	6.98	1153.989	11.092	1006.256	
07/01/2022 14:00	5018400	6.978	1154.23	11.144	1006.212	

WTP-BH058						
Date and Time	Elapsed Time (Seconds)	Corrected Level Depth To Water (mbgl)	Corrected Pressure (mBar)	Temperature (C)	Barometric Pressure (mBar)	Manual Dip Reading (mbgl)
07/01/2022 15:00	5022000	6.978	1154.234	11.092	1006.642	
07/01/2022 16:00	5025600	6.977	1154.307	11.092	1006.936	
07/01/2022 17:00	5029200	6.985	1153.503	11.04	1007.596	
07/01/2022 18:00	5032800	6.978	1154.142	11.092	1007.68	
07/01/2022 19:00	5036400	6.984	1153.601	11.092	1007.485	
07/01/2022 20:00	5040000	6.978	1154.153	11.144	1006.867	
07/01/2022 21:00	5043600	6.979	1154.07	11.092	1006.595	
07/01/2022 22:00	5047200	6.981	1153.848	11.092	1004.978	
07/01/2022 23:00	5050800	6.975	1154.435	11.092	1003.55	
08/01/2022 00:00	5054400	6.979	1154.12	11.092	1002.498	
08/01/2022 01:00	5058000	6.975	1154.481	11.092	1000.509	
08/01/2022 02:00	5061600	6.963	1155.624	11.092	998.053	
08/01/2022 03:00	5065200	6.961	1155.852	11.04	996.736	
08/01/2022 04:00	5068800	6.958	1156.124	11.092	995.033	
08/01/2022 05:00	5072400	6.96	1155.913	11.092	994.299	
08/01/2022 06:00	5076000	6.96	1155.979	11.092	992.659	
08/01/2022 07:00	5079600	6.939	1157.991	11.092	992.536	
08/01/2022 08:00	5083200	6.949	1157.04	11.092	992.332	
08/01/2022 09:00	5086800	6.943	1157.657	11.092	992.292	
08/01/2022 10:00	5090400	6.946	1157.334	11.092	992.247	
08/01/2022 11:00	5094000	6.943	1157.618	11.092	992.436	
08/01/2022 12:00	5097600	6.945	1157.455	11.092	992.441	
08/01/2022 13:00	5101200	6.944	1157.527	11.092	992.58	
08/01/2022 14:00	5104800	6.94	1157.918	11.092	992.504	
08/01/2022 15:00	5108400	6.94	1157.876	11.092	993.019	
08/01/2022 16:00	5112000	6.944	1157.547	11.092	993.558	
08/01/2022 17:00	5115600	6.949	1157.025	11.092	994.552	
08/01/2022 18:00	5119200	6.952	1156.728	11.092	994.901	
08/01/2022 19:00	5122800	6.947	1157.207	11.092	994.947	
08/01/2022 20:00	5126400	6.948	1157.11	11.092	994.939	
08/01/2022 21:00	5130000	6.957	1156.263	11.092	995.576	
08/01/2022 22:00	5133600	6.943	1157.646	11.092	994.718	
08/01/2022 23:00	5137200	6.959	1156.091	11.092	995.749	
09/01/2022 00:00	5140800	6.955	1156.419	11.092	995.945	
09/01/2022 01:00	5144400	6.955	1156.438	11.092	996.241	
09/01/2022 02:00	5148000	6.951	1156.864	11.092	996.131	
09/01/2022 03:00	5151600	6.949	1157.013	11.092	996.034	
09/01/2022 04:00	5155200	6.954	1156.5	11.092	996.441	
09/01/2022 05:00	5158800	6.954	1156.504	11.092	996.753	
09/01/2022 06:00	5162400	6.96	1155.982	11.092	997.222	
09/01/2022 07:00	5166000	6.954	1156.568	11.092	996.585	
09/01/2022 08:00	5169600	6.952	1156.689	11.092	997.093	
09/01/2022 09:00	5173200	6.953	1156.591	11.092	997.506	
09/01/2022 10:00	5176800	6.953	1156.664	11.092	997.433	
09/01/2022 11:00	5180400	6.956	1156.351	11.04	997.497	

WTP-BH058						
Date and Time	Elapsed Time (Seconds)	Corrected Level Depth To Water (mbgl)	Corrected Pressure (mBar)	Temperature (C)	Barometric Pressure (mBar)	Manual Dip Reading (mbgl)
09/01/2022 12:00	5184000	6.948	1157.096	11.092	997.106	
09/01/2022 13:00	5187600	6.956	1156.37	11.092	997.675	
09/01/2022 14:00	5191200	6.953	1156.618	11.092	997.689	
09/01/2022 15:00	5194800	6.957	1156.219	11.092	998.246	
09/01/2022 16:00	5198400	6.954	1156.525	11.092	998.833	
09/01/2022 17:00	5202000	6.955	1156.474	11.092	999.251	
09/01/2022 18:00	5205600	6.955	1156.401	11.092	999.745	
09/01/2022 19:00	5209200	6.954	1156.577	11.092	999.99	
09/01/2022 20:00	5212800	6.956	1156.299	11.092	1000.477	
09/01/2022 21:00	5216400	6.959	1156.068	11.092	1000.709	
09/01/2022 22:00	5220000	6.967	1155.311	11.092	1001.991	
09/01/2022 23:00	5223600	6.963	1155.659	11.092	1002.011	
10/01/2022 00:00	5227200	6.964	1155.509	11.092	1002.581	
10/01/2022 01:00	5230800	6.973	1154.704	11.092	1003.596	
10/01/2022 02:00	5234400	6.961	1155.849	11.092	1002.871	
10/01/2022 03:00	5238000	6.958	1156.108	11.144	1003.388	
10/01/2022 04:00	5241600	6.963	1155.615	11.092	1003.737	
10/01/2022 05:00	5245200	6.964	1155.606	11.092	1003.904	
10/01/2022 06:00	5248800	6.961	1155.809	11.092	1004.33	
10/01/2022 07:00	5252400	6.966	1155.408	11.144	1005.349	
10/01/2022 08:00	5256000	6.963	1155.681	11.092	1005.299	
10/01/2022 09:00	5259600	6.964	1155.569	11.092	1006.042	
10/01/2022 10:00	5263200	6.967	1155.274	11.092	1007.021	
10/01/2022 11:00	5266800	6.963	1155.639	11.092	1007.023	
10/01/2022 12:00	5270400	6.964	1155.531	11.092	1007.238	
10/01/2022 13:00	5274000	6.963	1155.672	11.092	1007.516	
10/01/2022 14:00	5277600	6.968	1155.16	11.092	1008.187	
10/01/2022 15:00	5281200	6.966	1155.381	11.092	1009.017	
10/01/2022 16:00	5284800	6.968	1155.127	11.092	1010.323	
10/01/2022 17:00	5288400	6.965	1155.483	11.092	1011.544	
10/01/2022 18:00	5292000	6.973	1154.694	11.144	1013.319	
10/01/2022 19:00	5295600	6.973	1154.68	11.092	1014.136	
10/01/2022 20:00	5299200	6.972	1154.774	11.092	1014.726	
10/01/2022 21:00	5302800	6.981	1153.892	11.092	1016.293	
10/01/2022 22:00	5306400	6.983	1153.676	11.092	1017.245	
10/01/2022 23:00	5310000	6.987	1153.328	11.092	1018.067	
11/01/2022 00:00	5313600	6.985	1153.535	11.092	1018.807	
11/01/2022 01:00	5317200	6.988	1153.177	11.092	1019.744	
11/01/2022 02:00	5320800	6.981	1153.857	11.092	1020.064	
11/01/2022 03:00	5324400	6.986	1153.42	11.092	1020.606	
11/01/2022 04:00	5328000	6.989	1153.132	11.092	1021.737	
11/01/2022 05:00	5331600	6.981	1153.857	11.092	1021.749	
11/01/2022 06:00	5335200	6.987	1153.293	11.092	1022.787	
11/01/2022 07:00	5338800	6.989	1153.145	11.092	1023.409	
11/01/2022 08:00	5342400	6.99	1153.013	11.092	1024.383	

WTP-BH058						
Date and Time	Elapsed Time (Seconds)	Corrected Level Depth To Water (mbgl)	Corrected Pressure (mBar)	Temperature (C)	Barometric Pressure (mBar)	Manual Dip Reading (mbgl)
11/01/2022 09:00	5346000	6.988	1153.178	11.092	1025.377	
11/01/2022 10:00	5349600	6.991	1152.883	11.092	1026.462	
11/01/2022 11:00	5353200	6.999	1152.116	11.092	1027.544	
11/01/2022 12:00	5356800	6.991	1152.882	11.092	1027.306	
11/01/2022 13:00	5360400	6.995	1152.558	11.092	1027.577	
11/01/2022 14:00	5364000	6.992	1152.806	11.092	1027.593	
11/01/2022 15:00	5367600	6.991	1152.888	11.092	1027.985	
11/01/2022 16:00	5371200	6.989	1153.071	11.092	1028.645	
11/01/2022 17:00	5374800	6.996	1152.389	11.092	1029.275	
11/01/2022 18:00	5378400	6.996	1152.378	11.092	1030.392	
11/01/2022 19:00	5382000	6.998	1152.239	11.092	1031.058	
11/01/2022 20:00	5385600	6.997	1152.282	11.092	1031.858	
11/01/2022 21:00	5389200	7.001	1151.95	11.092	1032.981	
11/01/2022 22:00	5392800	7.001	1151.924	11.092	1033.06	
11/01/2022 23:00	5396400	7.011	1150.941	11.092	1033.99	
12/01/2022 00:00	5400000	7.006	1151.43	11.092	1033.87	
12/01/2022 01:00	5403600	7.008	1151.25	11.092	1034.155	
12/01/2022 02:00	5407200	7.008	1151.214	11.092	1034.244	
12/01/2022 03:00	5410800	7.003	1151.737	11.092	1035.091	
12/01/2022 04:00	5414400	7.005	1151.583	11.092	1035.087	
12/01/2022 05:00	5418000	7.006	1151.464	11.092	1035.734	
12/01/2022 06:00	5421600	7.004	1151.64	11.092	1035.98	
12/01/2022 07:00	5425200	7.005	1151.515	11.092	1036.737	
12/01/2022 08:00	5428800	7.002	1151.882	11.092	1036.687	
12/01/2022 09:00	5432400	7.003	1151.758	11.092	1037.391	
12/01/2022 10:00	5436000	7.005	1151.54	11.092	1037.503	
12/01/2022 11:00	5439600	7.004	1151.603	11.092	1037.651	
12/01/2022 12:00	5443200	7	1152.049	11.04	1037.059	
12/01/2022 13:00	5446800	6.999	1152.154	11.092	1036.783	
12/01/2022 14:00	5450400	6.998	1152.201	11.092	1036.262	
12/01/2022 15:00	5454000	7	1152.067	11.092	1035.869	
12/01/2022 16:00	5457600	6.993	1152.722	11.092	1035.847	
12/01/2022 17:00	5461200	6.995	1152.563	11.092	1036.164	
12/01/2022 18:00	5464800	7.004	1151.672	11.092	1036.843	
12/01/2022 19:00	5468400	6.997	1152.361	11.092	1036.629	
12/01/2022 20:00	5472000	6.999	1152.154	11.092	1036.995	
12/01/2022 21:00	5475600	7	1152.073	11.092	1037.181	
12/01/2022 22:00	5479200	6.999	1152.104	11.092	1037.361	
12/01/2022 23:00	5482800	6.998	1152.199	11.092	1036.897	
13/01/2022 00:00	5486400	7.002	1151.862	11.092	1037.339	
13/01/2022 01:00	5490000	7.001	1151.962	11.092	1037.133	
13/01/2022 02:00	5493600	6.999	1152.171	11.092	1036.977	
13/01/2022 03:00	5497200	7.003	1151.769	11.092	1037.327	
13/01/2022 04:00	5500800	6.998	1152.205	11.092	1036.627	
13/01/2022 05:00	5504400	7	1151.985	11.092	1036.689	

WTP-BH058						
Date and Time	Elapsed Time (Seconds)	Corrected Level Depth To Water (mbgl)	Corrected Pressure (mBar)	Temperature (C)	Barometric Pressure (mBar)	Manual Dip Reading (mbgl)
13/01/2022 06:00	5508000	6.992	1152.771	11.092	1035.797	
13/01/2022 07:00	5511600	6.997	1152.306	11.092	1036.157	
13/01/2022 08:00	5515200	6.995	1152.505	11.092	1036.117	
13/01/2022 09:00	5518800	6.99	1152.974	11.092	1036.175	
13/01/2022 10:00	5522400	6.996	1152.458	11.092	1036.69	
13/01/2022 11:00	5526000	6.988	1153.23	11.092	1036.235	
13/01/2022 12:00	5529600	6.984	1153.6	11.092	1035.602	
13/01/2022 13:00	5533200	6.992	1152.792	11.092	1035.83	
13/01/2022 14:00	5536800	6.993	1152.75	11.092	1035.344	
13/01/2022 15:00	5540400	6.992	1152.839	11.092	1035.097	
13/01/2022 16:00	5544000	6.99	1153.017	11.092	1034.866	
13/01/2022 17:00	5547600	6.983	1153.692	11.092	1034.402	
13/01/2022 18:00	5551200	6.979	1154.104	11.092	1033.726	
13/01/2022 19:00	5554800	6.983	1153.649	11.092	1033.654	
13/01/2022 20:00	5558400	6.984	1153.556	11.092	1033.905	
13/01/2022 21:00	5562000	6.98	1154.021	11.092	1033.81	
13/01/2022 22:00	5565600	6.981	1153.846	11.092	1033.721	
13/01/2022 23:00	5569200	6.988	1153.179	11.092	1033.966	
14/01/2022 00:00	5572800	6.982	1153.828	11.092	1033.369	
14/01/2022 01:00	5576400	6.987	1153.303	11.092	1033.052	
14/01/2022 02:00	5580000	6.982	1153.76	11.092	1032.489	
14/01/2022 03:00	5583600	6.983	1153.718	11.092	1032.267	
14/01/2022 04:00	5587200	6.98	1154.007	11.092	1031.609	
14/01/2022 05:00	5590800	6.976	1154.373	11.092	1031.243	
14/01/2022 06:00	5594400	6.977	1154.32	11.092	1031.032	
14/01/2022 07:00	5598000	6.973	1154.687	11.092	1031.087	
14/01/2022 08:00	5601600	6.98	1154.022	11.092	1031.383	
14/01/2022 09:00	5605200	6.975	1154.464	11.092	1030.836	
14/01/2022 10:00	5608800	6.975	1154.488	11.092	1030.811	
14/01/2022 11:00	5612400	6.966	1155.337	11.092	1030.068	
14/01/2022 12:00	5616000	6.967	1155.271	11.092	1029.712	
14/01/2022 13:00	5619600	6.971	1154.847	11.092	1029.03	
14/01/2022 14:00	5623200	6.972	1154.734	11.092	1028.352	
14/01/2022 15:00	5626800	6.97	1154.943	11.092	1027.248	
14/01/2022 16:00	5630400	6.966	1155.35	11.092	1026.735	
14/01/2022 17:00	5634000	6.959	1156.031	11.092	1025.632	
14/01/2022 18:00	5637600	6.963	1155.614	11.092	1025.944	
14/01/2022 19:00	5641200	6.967	1155.228	11.092	1025.75	
14/01/2022 20:00	5644800	6.962	1155.717	11.092	1024.998	
14/01/2022 21:00	5648400	6.964	1155.593	11.092	1024.858	
14/01/2022 22:00	5652000	6.964	1155.542	11.092	1024.066	
14/01/2022 23:00	5655600	6.961	1155.831	11.092	1023.198	
15/01/2022 00:00	5659200	6.96	1155.928	11.092	1022.416	
15/01/2022 01:00	5662800	6.954	1156.512	11.092	1021.358	
15/01/2022 02:00	5666400	6.958	1156.133	11.092	1020.789	

WTP-BH058						
Date and Time	Elapsed Time (Seconds)	Corrected Level Depth To Water (mbgl)	Corrected Pressure (mBar)	Temperature (C)	Barometric Pressure (mBar)	Manual Dip Reading (mbgl)
15/01/2022 03:00	5670000	6.96	1155.991	11.092	1020.405	
15/01/2022 04:00	5673600	6.949	1157.054	11.092	1019.079	
15/01/2022 05:00	5677200	6.947	1157.188	11.092	1018.628	
15/01/2022 06:00	5680800	6.947	1157.229	11.092	1018.482	
15/01/2022 07:00	5684400	6.95	1156.969	11.092	1018.532	
15/01/2022 08:00	5688000	6.948	1157.106	11.092	1018.236	
15/01/2022 09:00	5691600	6.945	1157.38	11.092	1017.489	
15/01/2022 10:00	5695200	6.943	1157.576	11.092	1017.609	
15/01/2022 11:00	5698800	6.942	1157.736	11.092	1016.975	
15/01/2022 12:00	5702400	6.944	1157.556	11.092	1016.944	
15/01/2022 13:00	5706000	6.94	1157.865	11.092	1016.267	
15/01/2022 14:00	5709600	6.942	1157.716	11.092	1015.679	
15/01/2022 15:00	5713200	6.94	1157.909	11.092	1015.275	
15/01/2022 16:00	5716800	6.936	1158.264	11.092	1015.288	
15/01/2022 17:00	5720400	6.94	1157.897	11.092	1015.234	
15/01/2022 18:00	5724000	6.942	1157.712	11.092	1015.314	
15/01/2022 19:00	5727600	6.942	1157.76	11.092	1015.635	
15/01/2022 20:00	5731200	6.94	1157.951	11.092	1015.338	
15/01/2022 21:00	5734800	6.938	1158.089	11.092	1015.411	
15/01/2022 22:00	5738400	6.943	1157.579	11.092	1016.342	
15/01/2022 23:00	5742000	6.946	1157.292	11.092	1016.787	
16/01/2022 00:00	5745600	6.944	1157.565	11.092	1017.304	
16/01/2022 01:00	5749200	6.948	1157.09	11.092	1017.779	
16/01/2022 02:00	5752800	6.944	1157.546	11.092	1017.323	
16/01/2022 03:00	5756400	6.951	1156.864	11.092	1019.058	
16/01/2022 04:00	5760000	6.957	1156.245	11.092	1019.782	
16/01/2022 05:00	5763600	6.951	1156.8	11.092	1019.754	
16/01/2022 06:00	5767200	6.954	1156.569	11.092	1020.09	
16/01/2022 07:00	5770800	6.954	1156.532	11.092	1021.549	
16/01/2022 08:00	5774400	6.955	1156.46	11.092	1023.096	
16/01/2022 09:00	5778000	6.96	1155.982	11.092	1024.364	
16/01/2022 10:00	5781600	6.956	1156.333	11.092	1025.33	
16/01/2022 11:00	5785200	6.959	1156.051	11.092	1026.561	
16/01/2022 12:00	5788800	6.963	1155.631	11.092	1026.98	
16/01/2022 13:00	5792400	6.962	1155.719	11.092	1027.103	
16/01/2022 14:00	5796000	6.967	1155.232	11.092	1027.432	
16/01/2022 15:00	5799600	6.968	1155.214	11.092	1027.925	
16/01/2022 16:00	5803200	6.965	1155.441	11.04	1028.185	
16/01/2022 17:00	5806800	6.965	1155.45	11.092	1029.006	
16/01/2022 18:00	5810400	6.969	1155.096	11.092	1030.204	
16/01/2022 19:00	5814000	6.972	1154.772	11.092	1031.16	
16/01/2022 20:00	5817600	6.974	1154.591	11.092	1031.605	
16/01/2022 21:00	5821200	6.971	1154.907	11.092	1031.869	
16/01/2022 22:00	5824800	6.974	1154.602	11.092	1032.596	
16/01/2022 23:00	5828400	6.976	1154.422	11.092	1032.828	

WTP-BH058						
Date and Time	Elapsed Time (Seconds)	Corrected Level Depth To Water (mbgl)	Corrected Pressure (mBar)	Temperature (C)	Barometric Pressure (mBar)	Manual Dip Reading (mbgl)
17/01/2022 00:00	5832000	6.981	1153.924	11.092	1033.168	
17/01/2022 01:00	5835600	6.984	1153.635	11.092	1033.615	
17/01/2022 02:00	5839200	6.978	1154.199	11.092	1033.209	
17/01/2022 03:00	5842800	6.98	1153.968	11.092	1033.757	
17/01/2022 04:00	5846400	6.982	1153.749	11.092	1033.554	
17/01/2022 05:00	5850000	6.985	1153.499	11.092	1033.803	
17/01/2022 06:00	5853600	6.98	1154.002	11.092	1033.301	
17/01/2022 07:00	5857200	6.977	1154.271	11.092	1033.401	
17/01/2022 08:00	5860800	6.978	1154.218	11.092	1033.401	
17/01/2022 09:00	5864400	6.982	1153.793	11.092	1034.354	
17/01/2022 10:00	5868000	6.983	1153.693	11.092	1034.558	
17/01/2022 11:00	5871600	6.976	1154.368	11.092	1034.306	
17/01/2022 12:00	5875200	6.975	1154.472	11.092	1034.413	
17/01/2022 13:00	5878800	6.975	1154.452	11.092	1033.642	
17/01/2022 14:00	5882400	6.976	1154.424	11.092	1033.301	
17/01/2022 15:00	5886000	6.979	1154.119	11.092	1032.604	
17/01/2022 16:00	5889600	6.975	1154.434	11.092	1032.552	
17/01/2022 17:00	5893200	6.97	1154.964	11.092	1031.76	
17/01/2022 18:00	5896800	6.973	1154.679	11.092	1031.675	
17/01/2022 19:00	5900400	6.967	1155.273	11.092	1031.028	
17/01/2022 20:00	5904000	6.971	1154.909	11.092	1031.34	
17/01/2022 21:00	5907600	6.969	1155.06	11.092	1030.978	
17/01/2022 22:00	5911200	6.973	1154.664	11.092	1030.688	
17/01/2022 23:00	5914800	6.971	1154.844	11.092	1030.667	
18/01/2022 00:00	5918400	6.976	1154.341	11.092	1030.853	
18/01/2022 01:00	5922000	6.971	1154.841	11.092	1029.773	
18/01/2022 02:00	5925600	6.975	1154.449	11.092	1029.428	
18/01/2022 03:00	5929200	6.971	1154.848	11.092	1028.923	
18/01/2022 04:00	5932800	6.974	1154.549	11.092	1028.642	
18/01/2022 05:00	5936400	6.969	1155.113	11.092	1027.657	
18/01/2022 06:00	5940000	6.968	1155.191	11.092	1027.368	
18/01/2022 07:00	5943600	6.965	1155.483	11.092	1027.023	
18/01/2022 08:00	5947200	6.965	1155.442	11.092	1027.012	
18/01/2022 09:00	5950800	6.962	1155.712	11.092	1027.111	
18/01/2022 10:00	5954400	6.963	1155.656	11.092	1027.061	
18/01/2022 11:00	5958000	6.963	1155.611	11.092	1027.211	
18/01/2022 12:00	5961600	6.962	1155.802	11.092	1026.704	
18/01/2022 13:00	5965200	6.957	1156.284	11.092	1025.696	
18/01/2022 14:00	5968800	6.957	1156.232	11.092	1025.326	
18/01/2022 15:00	5972400	6.956	1156.307	11.144	1024.764	
18/01/2022 16:00	5976000	6.96	1155.934	11.092	1024.938	
18/01/2022 17:00	5979600	6.958	1156.137	11.092	1024.788	
18/01/2022 18:00	5983200	6.956	1156.362	11.092	1024.721	
18/01/2022 19:00	5986800	6.962	1155.753	11.092	1025.384	
18/01/2022 20:00	5990400	6.958	1156.191	11.092	1024.735	

WTP-BH058						
Date and Time	Elapsed Time (Seconds)	Corrected Level Depth To Water (mbgl)	Corrected Pressure (mBar)	Temperature (C)	Barometric Pressure (mBar)	Manual Dip Reading (mbgl)
18/01/2022 21:00	5994000	6.958	1156.116	11.092	1024.283	
18/01/2022 22:00	5997600	6.961	1155.842	11.092	1024.082	
18/01/2022 23:00	6001200	6.962	1155.772	11.092	1024.627	
19/01/2022 00:00	6004800	6.957	1156.274	11.092	1024.125	
19/01/2022 01:00	6008400	6.96	1155.985	11.092	1023.781	
19/01/2022 02:00	6012000	6.962	1155.752	11.092	1023.488	
19/01/2022 03:00	6015600	6.956	1156.312	11.092	1022.928	
19/01/2022 04:00	6019200	6.96	1155.973	11.092	1022.793	
19/01/2022 05:00	6022800	6.961	1155.814	11.092	1023.11	
19/01/2022 06:00	6026400	6.959	1156.066	11.092	1023.226	
19/01/2022 07:00	6030000	6.962	1155.787	11.092	1024.137	
19/01/2022 08:00	6033600	6.961	1155.838	11.092	1024.825	
19/01/2022 09:00	6037200	6.958	1156.135	11.092	1025.95	
19/01/2022 10:00	6040800	6.96	1155.944	11.092	1027.142	
19/01/2022 11:00	6044400	6.964	1155.555	11.092	1027.953	
19/01/2022 12:00	6048000	6.967	1155.278	11.092	1028.388	
19/01/2022 13:00	6051600	6.966	1155.403	11.092	1028.526	
19/01/2022 14:00	6055200	6.967	1155.243	11.092	1028.739	
19/01/2022 15:00	6058800	6.965	1155.426	11.092	1029.241	
19/01/2022 16:00	6062400	6.965	1155.459	11.092	1029.63	
19/01/2022 17:00	6066000	6.969	1155.094	11.092	1030.732	
19/01/2022 18:00	6069600	6.972	1154.783	11.092	1031.571	
19/01/2022 19:00	6073200	6.97	1154.931	11.092	1031.687	
19/01/2022 20:00	6076800	6.976	1154.427	11.092	1032.612	
19/01/2022 21:00	6080400	6.974	1154.6	11.092	1032.756	
19/01/2022 22:00	6084000	6.981	1153.937	11.092	1033.577	
19/01/2022 23:00	6087600	6.981	1153.933	11.092	1033.897	
20/01/2022 00:00	6091200	6.982	1153.797	11.092	1034.349	
20/01/2022 01:00	6094800	6.982	1153.764	11.092	1034.33	
20/01/2022 02:00	6098400	6.98	1153.964	11.092	1034.235	
20/01/2022 03:00	6102000	6.988	1153.195	11.092	1035.057	
20/01/2022 04:00	6105600	6.987	1153.267	11.092	1035.091	
20/01/2022 05:00	6109200	6.983	1153.693	11.092	1034.929	
20/01/2022 06:00	6112800	6.988	1153.172	11.092	1035.66	
20/01/2022 07:00	6116400	6.991	1152.909	11.092	1036.556	
20/01/2022 08:00	6120000	6.983	1153.72	11.092	1036.325	
20/01/2022 09:00	6123600	6.993	1152.704	11.092	1037.5	
20/01/2022 10:00	6127200	6.986	1153.37	11.092	1037.149	
20/01/2022 11:00	6130800	6.986	1153.363	11.092	1037.157	
20/01/2022 12:00	6134400	6.984	1153.636	11.092	1037.095	
20/01/2022 13:00	6138000	6.979	1154.136	11.092	1036.595	
20/01/2022 14:00	6141600	6.981	1153.854	11.092	1036.56	
20/01/2022 15:00	6145200	6.986	1153.382	11.092	1036.769	
20/01/2022 16:00	6148800	6.983	1153.651	11.092	1036.658	
20/01/2022 17:00	6152400	6.984	1153.632	11.092	1037.046	

WTP-BH058						
Date and Time	Elapsed Time (Seconds)	Corrected Level Depth To Water (mbgl)	Corrected Pressure (mBar)	Temperature (C)	Barometric Pressure (mBar)	Manual Dip Reading (mbgl)
20/01/2022 18:00	6156000	6.985	1153.491	11.092	1037.609	
20/01/2022 19:00	6159600	6.985	1153.491	11.092	1037.873	
20/01/2022 20:00	6163200	6.991	1152.876	11.092	1038.33	
20/01/2022 21:00	6166800	6.986	1153.42	11.092	1037.733	
20/01/2022 22:00	6170400	6.989	1153.111	11.092	1037.989	
20/01/2022 23:00	6174000	6.986	1153.388	11.092	1038.029	
21/01/2022 00:00	6177600	6.985	1153.465	11.092	1037.688	
21/01/2022 01:00	6181200	6.989	1153.154	11.092	1037.788	
21/01/2022 02:00	6184800	6.992	1152.779	11.092	1037.688	
21/01/2022 03:00	6188400	6.994	1152.584	11.092	1037.672	
21/01/2022 04:00	6192000	6.99	1152.983	11.092	1037.326	
21/01/2022 05:00	6195600	6.991	1152.878	11.092	1037.22	
21/01/2022 06:00	6199200	6.984	1153.598	11.092	1036.869	
21/01/2022 07:00	6202800	6.992	1152.85	11.092	1037.617	
21/01/2022 08:00	6206400	6.991	1152.953	11.092	1037.567	
21/01/2022 09:00	6210000	6.991	1152.878	11.092	1038.064	
21/01/2022 10:00	6213600	6.99	1153.024	11.092	1038.023	
21/01/2022 11:00	6217200	6.993	1152.736	11.092	1038.312	
21/01/2022 12:00	6220800	6.988	1153.255	11.092	1037.74	
21/01/2022 13:00	6224400	6.988	1153.213	11.092	1037.307	
21/01/2022 14:00	6228000	6.985	1153.52	11.092	1036.63	
21/01/2022 15:00	6231600	6.985	1153.517	11.092	1035.79	
21/01/2022 16:00	6235200	6.985	1153.539	11.092	1035.663	
21/01/2022 17:00	6238800	6.983	1153.682	11.092	1035.467	
21/01/2022 18:00	6242400	6.984	1153.625	11.092	1035.26	
21/01/2022 19:00	6246000	6.986	1153.375	11.092	1035.932	
21/01/2022 20:00	6249600	6.985	1153.532	11.092	1035.669	
21/01/2022 21:00	6253200	6.987	1153.322	11.092	1035.563	
21/01/2022 22:00	6256800	6.988	1153.23	11.092	1035.707	
21/01/2022 23:00	6260400	6.988	1153.178	11.092	1035.601	
22/01/2022 00:00	6264000	6.985	1153.475	11.092	1035.093	
22/01/2022 01:00	6267600	6.989	1153.068	11.092	1035.132	
22/01/2022 02:00	6271200	6.982	1153.786	11.092	1034.624	
22/01/2022 03:00	6274800	6.989	1153.094	11.092	1034.368	
22/01/2022 04:00	6278400	6.987	1153.288	11.092	1034.279	
22/01/2022 05:00	6282000	6.985	1153.543	11.092	1033.76	
22/01/2022 06:00	6285600	6.99	1153.015	11.092	1034.34	
22/01/2022 07:00	6289200	6.987	1153.277	11.092	1034.29	
22/01/2022 08:00	6292800	6.988	1153.167	11.092	1033.978	
22/01/2022 09:00	6296400	6.988	1153.252	11.092	1034.262	
22/01/2022 10:00	6300000	6.987	1153.279	11.092	1034.34	
22/01/2022 11:00	6303600	6.989	1153.079	11.092	1034.646	
22/01/2022 12:00	6307200	6.991	1152.904	11.092	1034.662	
22/01/2022 13:00	6310800	6.989	1153.152	11.092	1034.046	
22/01/2022 14:00	6314400	6.98	1153.943	11.092	1032.78	

WTP-BH058						
Date and Time	Elapsed Time (Seconds)	Corrected Level Depth To Water (mbgl)	Corrected Pressure (mBar)	Temperature (C)	Barometric Pressure (mBar)	Manual Dip Reading (mbgl)
22/01/2022 15:00	6318000	6.983	1153.697	11.092	1032.446	
22/01/2022 16:00	6321600	6.988	1153.182	11.092	1032.593	
22/01/2022 17:00	6325200	6.987	1153.325	11.092	1032.238	
22/01/2022 18:00	6328800	6.984	1153.645	11.092	1032.446	
22/01/2022 19:00	6332400	6.983	1153.672	11.092	1032.102	
22/01/2022 20:00	6336000	6.988	1153.246	11.092	1032.634	
22/01/2022 21:00	6339600	6.992	1152.846	11.092	1032.507	
22/01/2022 22:00	6343200	6.987	1153.302	11.092	1031.734	
22/01/2022 23:00	6346800	6.987	1153.258	11.092	1031.514	
23/01/2022 00:00	6350400	6.985	1153.505	11.092	1030.899	
23/01/2022 01:00	6354000	6.987	1153.345	11.092	1030.742	
23/01/2022 02:00	6357600	6.983	1153.687	11.092	1029.82	
23/01/2022 03:00	6361200	6.982	1153.758	11.092	1029.381	
23/01/2022 04:00	6364800	6.982	1153.762	11.092	1028.955	
23/01/2022 05:00	6368400	6.985	1153.491	11.092	1028.805	
23/01/2022 06:00	6372000	6.982	1153.762	11.092	1028.586	
23/01/2022 07:00	6375600	6.984	1153.575	11.092	1028.247	
23/01/2022 08:00	6379200	6.984	1153.624	11.092	1027.934	
23/01/2022 09:00	6382800	6.98	1153.991	11.092	1027.672	
23/01/2022 10:00	6386400	6.984	1153.58	11.092	1027.819	
23/01/2022 11:00	6390000	6.981	1153.912	11.092	1027.33	
23/01/2022 12:00	6393600	6.978	1154.147	11.092	1026.779	
23/01/2022 13:00	6397200	6.978	1154.208	11.092	1025.822	
23/01/2022 14:00	6400800	6.976	1154.359	11.092	1025.355	
23/01/2022 15:00	6404400	6.98	1153.995	11.092	1025.14	
23/01/2022 16:00	6408000	6.973	1154.628	11.092	1024.244	
23/01/2022 17:00	6411600	6.977	1154.244	11.092	1024.258	
23/01/2022 18:00	6415200	6.977	1154.313	11.092	1024.294	
23/01/2022 19:00	6418800	6.981	1153.878	11.092	1024.625	
23/01/2022 20:00	6422400	6.98	1153.97	11.092	1024.374	
23/01/2022 21:00	6426000	6.978	1154.212	11.092	1024.08	
23/01/2022 22:00	6429600	6.973	1154.668	11.092	1023.729	
23/01/2022 23:00	6433200	6.979	1154.106	11.092	1023.922	
24/01/2022 00:00	6436800	6.977	1154.321	11.092	1023.813	
24/01/2022 01:00	6440400	6.98	1153.991	11.092	1024.038	
24/01/2022 02:00	6444000	6.982	1153.759	11.092	1024.217	
24/01/2022 03:00	6447600	6.983	1153.687	11.092	1024.447	
24/01/2022 04:00	6451200	6.979	1154.068	11.092	1024.066	
24/01/2022 05:00	6454800	6.98	1153.993	11.092	1023.877	
24/01/2022 06:00	6458400	6.99	1153.026	11.092	1025.002	
24/01/2022 07:00	6462000	6.983	1153.659	11.092	1024.791	
24/01/2022 08:00	6465600	6.989	1153.148	11.092	1025.512	
24/01/2022 09:00	6469200	6.985	1153.531	11.092	1025.498	
24/01/2022 10:00	6472800	6.985	1153.507	11.092	1025.838	
24/01/2022 11:00	6476400	6.987	1153.282	11.092	1026.116	

WTP-BH058						
Date and Time	Elapsed Time (Seconds)	Corrected Level Depth To Water (mbgl)	Corrected Pressure (mBar)	Temperature (C)	Barometric Pressure (mBar)	Manual Dip Reading (mbgl)
24/01/2022 12:00	6480000	6.99	1153.003	11.092	1026.237	
24/01/2022 13:00	6483600	6.993	1152.719	11.092	1026.258	
24/01/2022 14:00	6487200	6.987	1153.335	11.092	1025.799	
24/01/2022 15:00	6490800	6.993	1152.727	11.092	1025.986	
24/01/2022 16:00	6494400	6.987	1153.295	11.092	1025.471	
24/01/2022 17:00	6498000	6.991	1152.906	11.092	1026.334	
24/01/2022 18:00	6501600	6.987	1153.349	11.092	1026.364	
24/01/2022 19:00	6505200	6.989	1153.114	11.092	1026.653	
24/01/2022 20:00	6508800	6.992	1152.835	11.092	1027.248	
24/01/2022 21:00	6512400	6.993	1152.692	11.092	1027.286	
24/01/2022 22:00	6516000	6.997	1152.365	11.092	1027.613	
24/01/2022 23:00	6519600	6.999	1152.107	11.092	1027.976	
25/01/2022 00:00	6523200	6.994	1152.619	11.092	1027.306	
25/01/2022 01:00	6526800	6.993	1152.724	11.092	1027.306	
25/01/2022 02:00	6530400	6.995	1152.569	11.092	1027.249	
25/01/2022 03:00	6534000	6.99	1153.034	11.092	1027.049	
25/01/2022 04:00	6537600	6.991	1152.934	11.092	1027.149	
25/01/2022 05:00	6541200	6.988	1153.176	11.092	1026.485	
25/01/2022 06:00	6544800	6.997	1152.345	11.092	1027.527	
25/01/2022 07:00	6548400	6.989	1153.063	11.092	1027.125	
25/01/2022 08:00	6552000	6.991	1152.93	11.092	1027.521	
25/01/2022 09:00	6555600	6.996	1152.385	11.092	1027.961	
25/01/2022 10:00	6559200	6.997	1152.286	11.092	1028.218	
25/01/2022 11:00	6562800	7	1151.989	11.092	1028.568	
25/01/2022 12:00	6566400	6.996	1152.378	11.092	1028.442	
25/01/2022 13:00	6570000	6.996	1152.47	11.092	1028.35	
25/01/2022 14:00	6573600	7.003	1151.728	11.092	1028.566	
25/01/2022 15:00	6577200	7	1152.036	11.092	1027.836	
25/01/2022 16:00	6580800	6.998	1152.208	11.092	1027.716	
25/01/2022 17:00	6584400	6.996	1152.435	11.092	1028.279	
25/01/2022 18:00	6588000	7.002	1151.805	11.092	1029.384	
25/01/2022 19:00	6591600	7.001	1151.904	11.092	1029.391	
25/01/2022 20:00	6595200	6.998	1152.196	11.092	1029.362	
25/01/2022 21:00	6598800	7.001	1151.894	11.092	1029.348	
25/01/2022 22:00	6602400	7.003	1151.786	11.092	1029.93	
25/01/2022 23:00	6606000	7.004	1151.634	11.092	1029.766	
26/01/2022 00:00	6609600	7.002	1151.793	11.092	1029.502	
26/01/2022 01:00	6613200	7.006	1151.488	11.092	1029.595	
26/01/2022 02:00	6616800	7.006	1151.445	11.092	1029.375	
26/01/2022 03:00	6620400	7.008	1151.26	11.092	1029.613	
26/01/2022 04:00	6624000	7.005	1151.575	11.092	1028.666	
26/01/2022 05:00	6627600	7.008	1151.238	11.092	1028.528	
26/01/2022 06:00	6631200	7.002	1151.805	11.092	1028.067	
26/01/2022 07:00	6634800	7.004	1151.622	11.092	1028.092	
26/01/2022 08:00	6638400	7.003	1151.722	11.092	1027.834	

WTP-BH058						
Date and Time	Elapsed Time (Seconds)	Corrected Level Depth To Water (mbgl)	Corrected Pressure (mBar)	Temperature (C)	Barometric Pressure (mBar)	Manual Dip Reading (mbgl)
26/01/2022 09:00	6642000	7.002	1151.827	11.092	1027.939	
26/01/2022 10:00	6645600	7.005	1151.532	11.092	1027.549	
26/01/2022 11:00	6649200	7.009	1151.173	11.092	1027.54	
26/01/2022 12:00	6652800	7.006	1151.446	11.092	1027.214	
26/01/2022 13:00	6656400	7.003	1151.78	11.092	1025.985	
26/01/2022 14:00	6660000	7.002	1151.816	11.092	1024.948	
26/01/2022 15:00	6663600	6.998	1152.24	11.092	1023.893	
26/01/2022 16:00	6667200	7.002	1151.878	11.092	1023.675	
26/01/2022 17:00	6670800	7.002	1151.864	11.04	1023.65	
26/01/2022 18:00	6674400	6.999	1152.125	11.092	1023.007	
26/01/2022 19:00	6678000	6.997	1152.292	11.092	1022.682	
26/01/2022 20:00	6681600	7.001	1151.978	11.092	1022.732	
26/01/2022 21:00	6685200	6.992	1152.771	11.092	1021.887	
26/01/2022 22:00	6688800	7.004	1151.598	11.092	1022.112	
26/01/2022 23:00	6692400	7.003	1151.753	11.092	1022.379	
27/01/2022 00:00	6696000	7.002	1151.867	11.092	1021.686	
27/01/2022 01:00	6699600	7.006	1151.489	11.092	1022.063	
27/01/2022 02:00	6703200	6.999	1152.119	11.092	1021.697	
27/01/2022 03:00	6706800	6.999	1152.116	11.092	1022.016	
27/01/2022 04:00	6710400	6.995	1152.532	11.092	1021.916	
27/01/2022 05:00	6714000	6.996	1152.4	11.092	1022.258	
27/01/2022 06:00	6717600	6.992	1152.854	11.092	1022.172	
27/01/2022 07:00	6721200	6.997	1152.338	11.092	1023.216	
27/01/2022 08:00	6724800	6.999	1152.135	11.092	1024.629	
27/01/2022 09:00	6728400	7	1152.051	11.092	1025.24	
27/01/2022 10:00	6732000	7.002	1151.884	11.092	1025.986	
27/01/2022 11:00	6735600	7.004	1151.648	11.092	1026.854	
27/01/2022 12:00	6739200	7.01	1151.023	11.092	1027.374	
27/01/2022 13:00	6742800	7.008	1151.284	11.092	1027.429	
27/01/2022 14:00	6746400	7.008	1151.262	11.092	1027.398	
27/01/2022 15:00	6750000	7.007	1151.393	11.092	1027.162	
27/01/2022 16:00	6753600	7.016	1150.503	11.092	1028.421	
27/01/2022 17:00	6757200	7.013	1150.77	11.092	1028.312	
27/01/2022 18:00	6760800	7.012	1150.852	11.092	1028.862	
27/01/2022 19:00	6764400	7.013	1150.716	11.092	1029.682	
27/01/2022 20:00	6768000	7.017	1150.333	11.092	1030.013	
27/01/2022 21:00	6771600	7.018	1150.305	11.092	1029.883	
27/01/2022 22:00	6775200	7.02	1150.03	11.092	1030.579	
27/01/2022 23:00	6778800	7.023	1149.825	11.092	1030.153	
28/01/2022 00:00	6782400	7.021	1150.019	11.092	1030.222	
28/01/2022 01:00	6786000	7.023	1149.794	11.092	1030.605	
28/01/2022 02:00	6789600	7.019	1150.207	11.092	1030.034	
28/01/2022 03:00	6793200	7.025	1149.585	11.092	1029.865	
28/01/2022 04:00	6796800	7.022	1149.878	11.092	1029.52	
28/01/2022 05:00	6800400	7.014	1150.705	11.092	1028.693	

WTP-BH058						
Date and Time	Elapsed Time (Seconds)	Corrected Level Depth To Water (mbgl)	Corrected Pressure (mBar)	Temperature (C)	Barometric Pressure (mBar)	Manual Dip Reading (mbgl)
28/01/2022 06:00	6804000	7.016	1150.462	11.092	1028.725	
28/01/2022 07:00	6807600	7.009	1151.149	11.092	1028.564	
28/01/2022 08:00	6811200	7.008	1151.272	11.092	1027.652	
28/01/2022 09:00	6814800	7.009	1151.17	11.092	1027.596	
28/01/2022 10:00	6818400	7.01	1151.07	11.092	1027.432	
28/01/2022 11:00	6822000	7.008	1151.203	11.092	1027.247	
28/01/2022 12:00	6825600	7.007	1151.309	11.092	1026.561	
28/01/2022 13:00	6829200	7.009	1151.173	11.092	1026.223	
28/01/2022 14:00	6832800	7.005	1151.551	11.092	1026.635	
28/01/2022 15:00	6836400	7.008	1151.29	11.092	1026.212	
28/01/2022 16:00	6840000	7.009	1151.101	11.092	1025.927	
28/01/2022 17:00	6843600	7.004	1151.611	11.092	1025.68	
28/01/2022 18:00	6847200	7.012	1150.856	11.092	1026.014	
28/01/2022 19:00	6850800	7.015	1150.588	11.092	1025.913	
28/01/2022 20:00	6854400	7.01	1151.032	11.092	1025.68	
28/01/2022 21:00	6858000	7.017	1150.367	11.092	1026.292	
28/01/2022 22:00	6861600	7.011	1150.989	11.092	1025.512	
28/01/2022 23:00	6865200	7.013	1150.773	11.092	1025.202	
29/01/2022 00:00	6868800	7.012	1150.874	11.092	1025.101	
29/01/2022 01:00	6872400	7.013	1150.803	11.092	1024.75	
29/01/2022 02:00	6876000	7.013	1150.778	11.092	1024.617	
29/01/2022 03:00	6879600	7.01	1151.063	11.092	1024.174	
29/01/2022 04:00	6883200	7.013	1150.8	11.092	1023.49	
29/01/2022 05:00	6886800	7.007	1151.377	11.092	1023.649	
29/01/2022 06:00	6890400	7.008	1151.224	11.092	1023.75	
29/01/2022 07:00	6894000	7	1152.078	11.092	1023.106	
29/01/2022 08:00	6897600	7.003	1151.768	11.092	1023.416	
29/01/2022 09:00	6901200	6.999	1152.083	11.092	1023.576	
29/01/2022 10:00	6904800	7.007	1151.367	11.092	1026.082	
29/01/2022 11:00	6908400	7.008	1151.281	11.092	1026.589	
29/01/2022 12:00	6912000	7.015	1150.584	11.092	1027.708	
29/01/2022 13:00	6915600	7.014	1150.66	11.092	1027.632	
29/01/2022 14:00	6919200	7.014	1150.692	11.092	1027.916	
29/01/2022 15:00	6922800	7.01	1151.054	11.092	1028.186	
29/01/2022 16:00	6926400	7.016	1150.443	11.092	1028.955	
29/01/2022 17:00	6930000	7.017	1150.363	11.092	1029.456	
29/01/2022 18:00	6933600	7.02	1150.086	11.092	1030.26	
29/01/2022 19:00	6937200	7.024	1149.655	11.092	1030.954	
29/01/2022 20:00	6940800	7.022	1149.835	11.092	1030.617	
29/01/2022 21:00	6944400	7.021	1149.947	11.092	1030.715	
29/01/2022 22:00	6948000	7.026	1149.45	11.092	1031.529	
29/01/2022 23:00	6951600	7.03	1149.047	11.092	1031.984	
30/01/2022 00:00	6955200	7.027	1149.398	11.092	1031.738	
30/01/2022 01:00	6958800	7.029	1149.225	11.092	1031.806	
30/01/2022 02:00	6962400	7.021	1149.948	11.092	1030.977	

WTP-BH058						
Date and Time	Elapsed Time (Seconds)	Corrected Level Depth To Water (mbgl)	Corrected Pressure (mBar)	Temperature (C)	Barometric Pressure (mBar)	Manual Dip Reading (mbgl)
30/01/2022 03:00	6966000	7.03	1149.135	11.092	1031.158	
30/01/2022 04:00	6969600	7.029	1149.201	11.092	1030.618	
30/01/2022 05:00	6973200	7.029	1149.237	11.092	1030.214	
30/01/2022 06:00	6976800	7.026	1149.51	11.092	1029.361	
30/01/2022 07:00	6980400	7.025	1149.571	11.092	1029.143	
30/01/2022 08:00	6984000	7.018	1150.3	11.092	1028.097	
30/01/2022 09:00	6987600	7.021	1149.97	11.092	1028.217	
30/01/2022 10:00	6991200	7.01	1151.013	11.092	1026.805	
30/01/2022 11:00	6994800	7.01	1151.068	11.092	1025.591	
30/01/2022 12:00	6998400	7.009	1151.183	11.092	1024.528	
30/01/2022 13:00	7002000	7.001	1151.92	11.092	1022.475	
30/01/2022 14:00	7005600	6.998	1152.233	11.092	1020.741	
30/01/2022 15:00	7009200	7.002	1151.827	11.092	1020.462	
30/01/2022 16:00	7012800	7.009	1151.155	11.092	1020.293	
30/01/2022 17:00	7016400	6.999	1152.14	11.092	1020.57	
30/01/2022 18:00	7020000	7.003	1151.737	11.092	1022.079	
30/01/2022 19:00	7023600	7.004	1151.673	11.092	1022.669	
30/01/2022 20:00	7027200	7.002	1151.838	11.092	1022.872	
30/01/2022 21:00	7030800	7.009	1151.195	11.092	1023.674	
30/01/2022 22:00	7034400	7.012	1150.83	11.092	1024.302	
30/01/2022 23:00	7038000	7.009	1151.143	11.092	1024.358	
31/01/2022 00:00	7041600	7.016	1150.464	11.092	1025.036	
31/01/2022 01:00	7045200	7.018	1150.299	11.092	1024.412	
31/01/2022 02:00	7048800	7.016	1150.46	11.092	1024.935	
31/01/2022 03:00	7052400	7.019	1150.192	11.092	1024.94	
31/01/2022 04:00	7056000	7.021	1150.012	11.092	1025.331	
31/01/2022 05:00	7059600	7.019	1150.146	11.092	1026.038	
31/01/2022 06:00	7063200	7.018	1150.281	11.092	1026.167	
31/01/2022 07:00	7066800	7.018	1150.247	11.092	1026.78	
31/01/2022 08:00	7070400	7.015	1150.531	11.092	1026.76	
31/01/2022 09:00	7074000	7.017	1150.331	11.092	1027.645	
31/01/2022 10:00	7077600	7.02	1150.061	11.092	1028.02	
31/01/2022 11:00	7081200	7.014	1150.692	11.092	1028.021	
31/01/2022 12:00	7084800	7.014	1150.624	11.092	1028.353	
31/01/2022 13:00	7088400	7.018	1150.22	11.092	1028.282	
31/01/2022 14:00	7092000	7.023	1149.772	11.092	1028.414	
31/01/2022 15:00	7095600	7.016	1150.431	11.092	1027.651	
31/01/2022 16:00	7099200	7.018	1150.26	11.092	1027.399	
31/01/2022 17:00	7102800	7.018	1150.293	11.092	1027.209	
31/01/2022 18:00	7106400	7.013	1150.783	11.092	1026.877	
31/01/2022 19:00	7110000	7.016	1150.502	11.092	1026.209	
31/01/2022 20:00	7113600	7.017	1150.397	11.092	1026.209	
31/01/2022 21:00	7117200	7.016	1150.432	11.092	1026.016	
31/01/2022 22:00	7120800	7.024	1149.692	11.092	1026.283	
31/01/2022 23:00	7124400	7.023	1149.73	11.092	1026.14	

WTP-BH058						
Date and Time	Elapsed Time (Seconds)	Corrected Level Depth To Water (mbgl)	Corrected Pressure (mBar)	Temperature (C)	Barometric Pressure (mBar)	Manual Dip Reading (mbgl)
01/02/2022 00:00	7128000	7.018	1150.301	11.092	1025.252	
01/02/2022 01:00	7131600	7.022	1149.84	11.092	1025.503	
01/02/2022 02:00	7135200	7.02	1150.048	11.092	1025.453	
01/02/2022 03:00	7138800	7.021	1149.96	11.092	1025.067	
01/02/2022 04:00	7142400	7.024	1149.716	11.092	1024.731	
01/02/2022 05:00	7146000	7.02	1150.039	11.092	1024.145	
01/02/2022 06:00	7149600	7.014	1150.645	11.092	1023.961	
01/02/2022 07:00	7153200	7.021	1149.951	11.092	1024.286	
01/02/2022 08:00	7156800	7.019	1150.202	11.092	1024.562	
01/02/2022 09:00	7160400	7.014	1150.647	11.092	1024.328	
01/02/2022 10:00	7164000	7.015	1150.582	11.092	1024.445	
01/02/2022 11:00	7167600	7.009	1151.168	11.092	1024.069	
01/02/2022 12:00	7171200	7.012	1150.871	11.092	1024.472	
01/02/2022 13:00	7174800	7.009	1151.165	11.092	1023.914	
01/02/2022 14:00	7178400	7.012	1150.855	11.092	1023.54	
01/02/2022 15:00	7182000	7.007	1151.307	11.092	1023.088	
01/02/2022 16:00	7185600	7.014	1150.644	11.092	1023.33	
01/02/2022 17:00	7189200	7.005	1151.499	11.092	1022.633	
01/02/2022 18:00	7192800	7.005	1151.515	11.092	1023.091	
01/02/2022 19:00	7196400	7.013	1150.796	11.092	1022.915	
01/02/2022 20:00	7200000	7.01	1151.026	11.092	1022.948	
01/02/2022 21:00	7203600	7.011	1150.917	11.092	1022.688	
01/02/2022 22:00	7207200	7.005	1151.513	11.092	1022.671	
01/02/2022 23:00	7210800	7.011	1150.954	11.092	1022.546	
02/02/2022 00:00	7214400	7.005	1151.522	11.092	1021.978	
02/02/2022 01:00	7218000	7.008	1151.219	11.092	1022.07	
02/02/2022 02:00	7221600	7.009	1151.162	11.092	1021.811	
02/02/2022 03:00	7225200	7.002	1151.806	11.092	1020.799	
02/02/2022 04:00	7228800	7.013	1150.805	11.092	1020.958	
02/02/2022 05:00	7232400	7.011	1150.923	11.092	1020.314	
02/02/2022 06:00	7236000	7.007	1151.341	11.092	1020.264	
02/02/2022 07:00	7239600	7.007	1151.349	11.092	1020.415	
02/02/2022 08:00	7243200	7.006	1151.407	11.092	1020.356	
02/02/2022 09:00	7246800	7.011	1150.908	11.092	1020.749	
02/02/2022 10:00	7250400	7.006	1151.469	11.092	1019.821	
02/02/2022 11:00	7254000	7	1151.991	11.092	1019.193	
02/02/2022 12:00	7257600	7.005	1151.561	11.092	1019.202	
02/02/2022 13:00	7261200	7.006	1151.467	11.092	1019.139	
02/02/2022 14:00	7264800	7.001	1151.965	11.092	1017.482	
02/02/2022 15:00	7268400	6.995	1152.53	11.092	1016.813	
02/02/2022 16:00	7272000	7.004	1151.639	11.092	1016.756	
02/02/2022 17:00	7275600	6.997	1152.279	11.092	1015.853	
02/02/2022 18:00	7279200	6.994	1152.645	11.092	1015.382	
02/02/2022 19:00	7282800	6.998	1152.191	11.092	1014.679	
02/02/2022 20:00	7286400	6.995	1152.545	11.092	1013.852	

WTP-BH058						
Date and Time	Elapsed Time (Seconds)	Corrected Level Depth To Water (mbgl)	Corrected Pressure (mBar)	Temperature (C)	Barometric Pressure (mBar)	Manual Dip Reading (mbgl)
02/02/2022 21:00	7290000	6.99	1153.007	11.092	1012.916	
02/02/2022 22:00	7293600	7	1152.033	11.092	1013.101	
02/02/2022 23:00	7297200	6.991	1152.915	11.092	1012.325	
03/02/2022 00:00	7300800	6.986	1153.372	11.092	1011.499	
03/02/2022 01:00	7304400	6.996	1152.446	11.092	1011.584	
03/02/2022 02:00	7308000	6.99	1152.973	11.092	1010.373	
03/02/2022 03:00	7311600	6.991	1152.901	11.092	1009.815	
03/02/2022 04:00	7315200	6.986	1153.412	11.092	1009.356	
03/02/2022 05:00	7318800	6.991	1152.9	11.092	1008.554	
03/02/2022 06:00	7322400	6.989	1153.09	11.092	1008.416	
03/02/2022 07:00	7326000	6.981	1153.889	11.092	1007.25	
03/02/2022 08:00	7329600	6.986	1153.416	11.092	1007.092	
03/02/2022 09:00	7333200	6.987	1153.32	11.092	1006.82	
03/02/2022 10:00	7336800	6.985	1153.482	11.092	1006.5	
03/02/2022 11:00	7340400	6.981	1153.855	11.092	1006.127	
03/02/2022 12:00	7344000	6.982	1153.794	11.092	1005.557	
03/02/2022 13:00	7347600	6.977	1154.256	11.092	1004.413	
03/02/2022 14:00	7351200	6.978	1154.153	11.092	1003.989	
03/02/2022 15:00	7354800	6.977	1154.274	11.092	1002.345	
03/02/2022 16:00	7358400	6.978	1154.139	11.092	1002.323	
03/02/2022 17:00	7362000	6.972	1154.74	11.092	1001.038	
03/02/2022 18:00	7365600	6.981	1153.936	11.092	1001.318	
03/02/2022 19:00	7369200	6.973	1154.688	11.092	1001.3	
03/02/2022 20:00	7372800	6.978	1154.18	11.092	1002.544	
03/02/2022 21:00	7376400	6.982	1153.827	11.092	1003.738	
03/02/2022 22:00	7380000	6.976	1154.389	11.092	1003.543	
03/02/2022 23:00	7383600	6.984	1153.643	11.092	1004.447	
04/02/2022 00:00	7387200	6.978	1154.143	11.092	1004.157	
04/02/2022 01:00	7390800	6.98	1153.982	11.092	1004.476	
04/02/2022 02:00	7394400	6.983	1153.662	11.092	1005.216	
04/02/2022 03:00	7398000	6.986	1153.402	11.092	1005.477	
04/02/2022 04:00	7401600	6.984	1153.642	11.092	1005.814	
04/02/2022 05:00	7405200	6.991	1152.874	11.092	1006.846	
04/02/2022 06:00	7408800	6.986	1153.374	11.092	1006.608	
04/02/2022 07:00	7412400	6.994	1152.6	11.092	1007.75	
04/02/2022 08:00	7416000	6.992	1152.848	11.092	1007.975	
04/02/2022 09:00	7419600	6.99	1152.977	11.092	1008.634	
04/02/2022 10:00	7423200	6.994	1152.597	11.092	1009.803	
04/02/2022 11:00	7426800	6.997	1152.352	11.092	1009.523	
04/02/2022 12:00	7430400	6.993	1152.677	11.092	1009.985	
04/02/2022 13:00	7434000	6.992	1152.853	11.092	1009.809	
04/02/2022 14:00	7437600	6.996	1152.448	11.092	1010.635	
04/02/2022 15:00	7441200	6.993	1152.736	11.092	1010.61	
04/02/2022 16:00	7444800	6.998	1152.263	11.092	1012.24	
04/02/2022 17:00	7448400	6.995	1152.538	11.092	1012.439	

WTP-BH058						
Date and Time	Elapsed Time (Seconds)	Corrected Level Depth To Water (mbgl)	Corrected Pressure (mBar)	Temperature (C)	Barometric Pressure (mBar)	Manual Dip Reading (mbgl)
04/02/2022 18:00	7452000	6.999	1152.115	11.092	1013.23	
04/02/2022 19:00	7455600	7.004	1151.604	11.092	1014.319	
04/02/2022 20:00	7459200	7.004	1151.661	11.092	1014.577	
04/02/2022 21:00	7462800	7.011	1150.926	11.092	1015.786	
04/02/2022 22:00	7466400	7	1152.029	11.092	1014.894	
04/02/2022 23:00	7470000	7.006	1151.482	11.092	1016.071	
05/02/2022 00:00	7473600	7.008	1151.23	11.092	1015.955	
05/02/2022 01:00	7477200	7.008	1151.221	11.092	1015.701	
05/02/2022 02:00	7480800	7.01	1151.079	11.092	1015.37	
05/02/2022 03:00	7484400	7.008	1151.252	11.092	1015.04	
05/02/2022 04:00	7488000	7.006	1151.416	11.092	1014.034	
05/02/2022 05:00	7491600	7.007	1151.31	11.092	1013.613	
05/02/2022 06:00	7495200	7.006	1151.456	11.092	1012.785	
05/02/2022 07:00	7498800	7.006	1151.474	11.092	1011.872	
05/02/2022 08:00	7502400	7.001	1151.961	11.092	1011.28	
05/02/2022 09:00	7506000	7	1152.03	11.092	1010.843	
05/02/2022 10:00	7509600	7.006	1151.47	11.092	1010.825	
05/02/2022 11:00	7513200	6.996	1152.417	11.092	1010.141	
05/02/2022 12:00	7516800	6.998	1152.183	11.092	1010.427	
05/02/2022 13:00	7520400	6.998	1152.2	11.092	1009.411	
05/02/2022 14:00	7524000	6.99	1153.027	11.092	1007.953	
05/02/2022 15:00	7527600	6.993	1152.7	11.092	1008.018	
05/02/2022 16:00	7531200	6.992	1152.858	11.092	1007.124	
05/02/2022 17:00	7534800	6.991	1152.941	11.092	1006.673	
05/02/2022 18:00	7538400	6.987	1153.264	11.092	1005.93	
05/02/2022 19:00	7542000	6.984	1153.625	11.092	1005.779	
05/02/2022 20:00	7545600	6.984	1153.598	11.092	1005.333	
05/02/2022 21:00	7549200	6.983	1153.718	11.092	1004.897	
05/02/2022 22:00	7552800	6.98	1154.026	11.092	1004.011	
05/02/2022 23:00	7556400	6.978	1154.155	11.092	1003.41	
06/02/2022 00:00	7560000	6.973	1154.63	11.092	1001.988	
06/02/2022 01:00	7563600	6.981	1153.861	11.092	1001.969	
06/02/2022 02:00	7567200	6.968	1155.142	11.092	1000.059	
06/02/2022 03:00	7570800	6.965	1155.437	11.092	1000.236	
06/02/2022 04:00	7574400	6.961	1155.898	11.092	1000.668	
06/02/2022 05:00	7578000	6.966	1155.383	11.092	1000.868	
06/02/2022 06:00	7581600	6.97	1154.998	11.092	1001.463	
06/02/2022 07:00	7585200	6.969	1155.1	11.092	1001.887	
06/02/2022 08:00	7588800	6.97	1154.969	11.092	1002.281	
06/02/2022 09:00	7592400	6.966	1155.38	11.092	1002.237	
06/02/2022 10:00	7596000	6.97	1154.967	11.092	1002.808	
06/02/2022 11:00	7599600	6.969	1155.034	11.092	1003.214	
06/02/2022 12:00	7603200	6.97	1154.938	11.092	1003.888	
06/02/2022 13:00	7606800	6.976	1154.382	11.092	1004.759	
06/02/2022 14:00	7610400	6.981	1153.904	11.092	1005.815	

WTP-BH058						
Date and Time	Elapsed Time (Seconds)	Corrected Level Depth To Water (mbgl)	Corrected Pressure (mBar)	Temperature (C)	Barometric Pressure (mBar)	Manual Dip Reading (mbgl)
06/02/2022 15:00	7614000	6.979	1154.091	11.092	1007.31	
06/02/2022 16:00	7617600	6.98	1153.971	11.092	1008.271	
06/02/2022 17:00	7621200	6.987	1153.299	11.092	1009.942	
06/02/2022 18:00	7624800	6.99	1152.987	11.092	1011.358	
06/02/2022 19:00	7628400	6.986	1153.41	11.092	1012.04	
06/02/2022 20:00	7632000	6.997	1152.345	11.092	1013.631	
06/02/2022 21:00	7635600	6.997	1152.298	11.092	1014.94	
06/02/2022 22:00	7639200	7.005	1151.527	11.092	1016.237	
06/02/2022 23:00	7642800	7.002	1151.811	11.092	1016.374	
07/02/2022 00:00	7646400	7	1151.995	11.092	1016.769	
07/02/2022 01:00	7650000	7.002	1151.846	11.092	1017.865	
07/02/2022 02:00	7653600	7.003	1151.73	11.092	1017.507	
07/02/2022 03:00	7657200	7	1152.025	11.092	1017.37	
07/02/2022 04:00	7660800	7	1152.033	11.092	1017.677	
07/02/2022 05:00	7664400	7	1152.059	11.092	1017.547	
07/02/2022 06:00	7668000	7.002	1151.817	11.092	1018.262	
07/02/2022 07:00	7671600	7	1152.051	11.092	1017.502	
07/02/2022 08:00	7675200	7.002	1151.855	11.092	1018.487	
07/02/2022 09:00	7678800	6.997	1152.312	11.092	1018.399	
07/02/2022 10:00	7682400	7.001	1151.93	11.092	1018.833	
07/02/2022 11:00	7686000	7.001	1151.964	11.092	1018.852	
07/02/2022 12:00	7689600	6.998	1152.27	11.092	1018.704	
07/02/2022 13:00	7693200	7.001	1151.904	11.092	1018.754	
07/02/2022 14:00	7696800	7	1151.99	11.092	1018.089	
07/02/2022 15:00	7700400	7.003	1151.736	11.092	1017.869	
07/02/2022 16:00	7704000	6.999	1152.106	11.092	1017.5	
07/02/2022 17:00	7707600	6.996	1152.424	11.092	1017.445	
07/02/2022 18:00	7711200	7	1152.025	11.092	1018.002	
07/02/2022 19:00	7714800	7	1152.071	11.092	1017.692	
07/02/2022 20:00	7718400	6.997	1152.304	11.092	1017.249	
07/02/2022 21:00	7722000	6.994	1152.584	11.092	1017.6	
07/02/2022 22:00	7725600	7.001	1151.912	11.092	1017.851	
07/02/2022 23:00	7729200	6.994	1152.57	11.092	1017.509	
08/02/2022 00:00	7732800	6.997	1152.302	11.092	1017.409	
08/02/2022 01:00	7736400	6.998	1152.253	11.092	1017.668	
08/02/2022 02:00	7740000	7.001	1151.982	11.092	1017.887	
08/02/2022 03:00	7743600	6.991	1152.942	11.092	1017.084	
08/02/2022 04:00	7747200	6.998	1152.269	11.092	1017.495	
08/02/2022 05:00	7750800	6.993	1152.754	11.092	1016.852	
08/02/2022 06:00	7754400	6.996	1152.403	11.092	1017.413	
08/02/2022 07:00	7758000	6.987	1153.35	11.092	1016.729	
08/02/2022 08:00	7761600	6.991	1152.942	11.092	1017.189	
08/02/2022 09:00	7765200	6.993	1152.73	11.092	1018.138	
08/02/2022 10:00	7768800	6.991	1152.881	11.092	1017.987	
08/02/2022 11:00	7772400	6.992	1152.792	11.092	1018.024	

WTP-BH058						
Date and Time	Elapsed Time (Seconds)	Corrected Level Depth To Water (mbgl)	Corrected Pressure (mBar)	Temperature (C)	Barometric Pressure (mBar)	Manual Dip Reading (mbgl)
08/02/2022 12:00	7776000	6.994	1152.628	11.092	1017.819	
08/02/2022 13:00	7779600	6.991	1152.915	11.092	1017.164	
08/02/2022 14:00	7783200	6.993	1152.689	11.092	1016.6	
08/02/2022 15:00	7786800	6.985	1153.521	11.092	1015.979	
08/02/2022 16:00	7790400	6.988	1153.234	11.092	1015.74	
08/02/2022 17:00	7794000	6.978	1154.198	11.092	1015.092	
08/02/2022 18:00	7797600	6.988	1153.161	11.092	1015.497	
08/02/2022 19:00	7801200	6.99	1152.982	11.092	1016.255	
08/02/2022 20:00	7804800	6.982	1153.823	11.092	1015.624	
08/02/2022 21:00	7808400	6.989	1153.107	11.092	1016.551	
08/02/2022 22:00	7812000	6.982	1153.811	11.092	1016.268	
08/02/2022 23:00	7815600	6.988	1153.163	11.092	1016.811	
09/02/2022 00:00	7819200	6.983	1153.726	11.092	1015.985	
09/02/2022 01:00	7822800	6.989	1153.076	11.092	1017.056	
09/02/2022 02:00	7826400	6.983	1153.686	11.092	1016.551	
09/02/2022 03:00	7830000	6.987	1153.317	11.092	1017.446	
09/02/2022 04:00	7833600	6.981	1153.913	11.092	1017.165	
09/02/2022 05:00	7837200	6.979	1154.064	11.092	1016.857	
09/02/2022 06:00	7840800	6.981	1153.913	11.092	1017.745	
09/02/2022 07:00	7844400	6.98	1153.959	11.092	1017.699	
09/02/2022 08:00	7848000	6.982	1153.8	11.092	1017.911	
09/02/2022 09:00	7851600	6.982	1153.822	11.092	1018.468	
09/02/2022 10:00	7855200	6.989	1153.084	11.092	1019.469	
09/02/2022 11:00	7858800	6.986	1153.445	11.092	1019.371	
09/02/2022 12:00	7862400	6.992	1152.822	11.092	1019.625	
09/02/2022 13:00	7866000	6.988	1153.24	11.092	1019.26	
09/02/2022 14:00	7869600	6.984	1153.571	11.092	1018.507	
09/02/2022 15:00	7873200	6.987	1153.353	11.092	1018.516	
09/02/2022 16:00	7876800	6.986	1153.371	11.092	1018.707	
09/02/2022 17:00	7880400	6.987	1153.335	11.092	1018.533	
09/02/2022 18:00	7884000	6.983	1153.739	11.092	1018.393	
09/02/2022 19:00	7887600	6.984	1153.619	11.092	1018.46	
09/02/2022 20:00	7891200	6.979	1154.089	11.092	1018.2	
09/02/2022 21:00	7894800	6.981	1153.846	11.092	1018.18	
09/02/2022 22:00	7898400	6.984	1153.593	11.092	1018.802	
09/02/2022 23:00	7902000	6.98	1153.995	11.092	1018.505	
10/02/2022 00:00	7905600	6.985	1153.518	11.092	1018.877	
10/02/2022 01:00	7909200	6.985	1153.477	11.092	1018.707	
10/02/2022 02:00	7912800	6.986	1153.452	11.092	1018.785	
10/02/2022 03:00	7916400	6.987	1153.344	11.092	1018.525	
10/02/2022 04:00	7920000	6.98	1154.033	11.092	1018.308	
10/02/2022 05:00	7923600	6.981	1153.911	11.092	1018.694	
10/02/2022 06:00	7927200	6.98	1153.987	11.092	1019.039	
10/02/2022 07:00	7930800	6.982	1153.797	11.092	1019.282	
10/02/2022 08:00	7934400	6.984	1153.601	11.092	1019.53	

WTP-BH058						
Date and Time	Elapsed Time (Seconds)	Corrected Level Depth To Water (mbgl)	Corrected Pressure (mBar)	Temperature (C)	Barometric Pressure (mBar)	Manual Dip Reading (mbgl)
10/02/2022 09:00	7938000	6.982	1153.747	11.092	1020.595	
10/02/2022 10:00	7941600	6.978	1154.229	11.092	1020.535	
10/02/2022 11:00	7945200	6.977	1154.328	11.092	1021.067	
10/02/2022 12:00	7948800	6.976	1154.356	11.092	1020.724	
10/02/2022 13:00	7952400	6.983	1153.657	11.092	1021.317	
10/02/2022 14:00	7956000	6.982	1153.822	11.092	1021.573	
10/02/2022 15:00	7959600	6.981	1153.844	11.092	1021.446	
10/02/2022 16:00	7963200	6.984	1153.635	11.092	1022.656	
10/02/2022 17:00	7966800	6.981	1153.864	11.092	1023.111	
10/02/2022 18:00	7970400	6.984	1153.598	11.092	1023.588	
10/02/2022 19:00	7974000	6.985	1153.526	11.092	1024.502	
10/02/2022 20:00	7977600	6.99	1153.017	11.092	1025.064	
10/02/2022 21:00	7981200	6.987	1153.34	11.092	1025.268	
10/02/2022 22:00	7984800	6.987	1153.336	11.092	1025.693	
10/02/2022 23:00	7988400	6.993	1152.718	11.092	1026.627	
11/02/2022 00:00	7992000	6.998	1152.224	11.092	1027.016	
11/02/2022 01:00	7995600	6.995	1152.496	11.092	1027.007	
11/02/2022 02:00	7999200	6.998	1152.229	11.092	1026.852	
11/02/2022 03:00	8002800	6.996	1152.404	11.092	1027.099	
11/02/2022 04:00	8006400	6.993	1152.711	11.092	1026.95	
11/02/2022 05:00	8010000	6.992	1152.792	11.092	1026.448	
11/02/2022 06:00	8013600	6.987	1153.344	11.092	1025.896	
11/02/2022 07:00	8017200	6.987	1153.302	11.092	1026.095	
11/02/2022 08:00	8020800	6.985	1153.491	11.092	1025.696	
11/02/2022 09:00	8024400	6.983	1153.705	11.092	1025.746	
11/02/2022 10:00	8028000	6.982	1153.801	11.092	1024.649	
11/02/2022 11:00	8031600	6.981	1153.94	11.092	1023.667	
11/02/2022 12:00	8035200	6.976	1154.414	11.092	1022.93	
11/02/2022 13:00	8038800	6.973	1154.693	11.092	1021.492	
11/02/2022 14:00	8042400	6.974	1154.549	11.092	1020.372	
11/02/2022 15:00	8046000	6.972	1154.776	11.092	1019.355	
11/02/2022 16:00	8049600	6.97	1154.924	11.092	1018.26	
11/02/2022 17:00	8053200	6.967	1155.22	11.092	1016.858	
11/02/2022 18:00	8056800	6.965	1155.446	11.092	1016.054	
11/02/2022 19:00	8060400	6.959	1156.09	11.092	1014.989	
11/02/2022 20:00	8064000	6.96	1155.999	11.092	1014.607	
11/02/2022 21:00	8067600	6.958	1156.191	11.092	1013.467	
11/02/2022 22:00	8071200	6.953	1156.67	11.092	1012.515	
11/02/2022 23:00	8074800	6.954	1156.514	11.092	1011.777	
12/02/2022 00:00	8078400	6.955	1156.482	11.092	1010.651	
12/02/2022 01:00	8082000	6.951	1156.829	11.092	1009.462	
12/02/2022 02:00	8085600	6.956	1156.389	11.092	1008.588	
12/02/2022 03:00	8089200	6.946	1157.321	11.092	1007.235	
12/02/2022 04:00	8092800	6.945	1157.449	11.092	1006.055	
12/02/2022 05:00	8096400	6.935	1158.395	11.092	1004.531	

WTP-BH058						
Date and Time	Elapsed Time (Seconds)	Corrected Level Depth To Water (mbgl)	Corrected Pressure (mBar)	Temperature (C)	Barometric Pressure (mBar)	Manual Dip Reading (mbgl)
12/02/2022 06:00	8100000	6.937	1158.246	11.092	1004.469	
12/02/2022 07:00	8103600	6.935	1158.422	11.092	1003.926	
12/02/2022 08:00	8107200	6.932	1158.712	11.092	1004.109	
12/02/2022 09:00	8110800	6.933	1158.642	11.092	1003.916	
12/02/2022 10:00	8114400	6.93	1158.892	11.092	1004.034	
12/02/2022 11:00	8118000	6.928	1159.065	11.092	1003.703	
12/02/2022 12:00	8121600	6.926	1159.246	11.092	1003.469	
12/02/2022 13:00	8125200	6.937	1158.192	11.092	1003.787	
12/02/2022 14:00	8128800	6.933	1158.574	11.092	1003.037	
12/02/2022 15:00	8132400	6.934	1158.51	11.04	1002.274	
12/02/2022 16:00	8136000	6.927	1159.221	11.144	1001.799	
12/02/2022 17:00	8139600	6.929	1158.982	11.092	1001.683	
12/02/2022 18:00	8143200	6.929	1158.966	11.092	1001.384	
12/02/2022 19:00	8146800	6.927	1159.176	11.092	1001.069	
12/02/2022 20:00	8150400	6.93	1158.889	11.092	1001.04	
12/02/2022 21:00	8154000	6.926	1159.279	11.092	1000.335	
12/02/2022 22:00	8157600	6.925	1159.351	11.092	1000.052	
12/02/2022 23:00	8161200	6.929	1159.025	11.092	999.17	
13/02/2022 00:00	8164800	6.925	1159.407	11.092	997.632	
13/02/2022 01:00	8168400	6.921	1159.815	11.092	995.858	
13/02/2022 02:00	8172000	6.918	1160.101	11.092	994.364	
13/02/2022 03:00	8175600	6.915	1160.326	11.092	991.776	
13/02/2022 04:00	8179200	6.91	1160.802	11.092	989.882	
13/02/2022 05:00	8182800	6.905	1161.335	11.092	988.089	
13/02/2022 06:00	8186400	6.89	1162.832	11.092	986.382	
13/02/2022 07:00	8190000	6.889	1162.931	11.092	985.969	
13/02/2022 08:00	8193600	6.89	1162.842	11.092	985.742	
13/02/2022 09:00	8197200	6.886	1163.247	11.092	985.443	
13/02/2022 10:00	8200800	6.881	1163.711	11.092	984.926	
13/02/2022 11:00	8204400	6.883	1163.525	11.092	985.059	
13/02/2022 12:00	8208000	6.883	1163.487	11.092	985.151	
13/02/2022 13:00	8211600	6.887	1163.123	11.092	985.461	
13/02/2022 14:00	8215200	6.879	1163.883	11.092	984.859	
13/02/2022 15:00	8218800	6.888	1163.052	11.092	985.742	
13/02/2022 16:00	8222400	6.882	1163.562	11.092	985.967	
13/02/2022 17:00	8226000	6.892	1162.608	11.092	987.184	
13/02/2022 18:00	8229600	6.89	1162.796	11.092	987.626	
13/02/2022 19:00	8233200	6.893	1162.548	11.092	987.874	
13/02/2022 20:00	8236800	6.897	1162.17	11.092	988.829	
13/02/2022 21:00	8240400	6.899	1161.907	11.092	989.774	
13/02/2022 22:00	8244000	6.893	1162.497	11.092	990.34	
13/02/2022 23:00	8247600	6.896	1162.184	11.092	990.547	
14/02/2022 00:00	8251200	6.9	1161.87	11.092	991.072	
14/02/2022 01:00	8254800	6.902	1161.616	11.144	991.838	
14/02/2022 02:00	8258400	6.907	1161.102	11.092	992.26	

WTP-BH058						
Date and Time	Elapsed Time (Seconds)	Corrected Level Depth To Water (mbgl)	Corrected Pressure (mBar)	Temperature (C)	Barometric Pressure (mBar)	Manual Dip Reading (mbgl)
14/02/2022 03:00	8262000	6.909	1160.984	11.092	992.956	
14/02/2022 04:00	8265600	6.908	1161.054	11.092	993.306	
14/02/2022 05:00	8269200	6.906	1161.27	11.092	994.456	
14/02/2022 06:00	8272800	6.905	1161.371	11.092	995.247	
14/02/2022 07:00	8276400	6.913	1160.537	11.092	997.448	
14/02/2022 08:00	8280000	6.91	1160.886	11.092	998.413	
14/02/2022 09:00	8283600	6.914	1160.449	11.092	999.954	
14/02/2022 10:00	8287200	6.918	1160.04	11.092	1001.256	
14/02/2022 11:00	8290800	6.91	1160.843	11.092	1001.662	
14/02/2022 12:00	8294400	6.911	1160.793	11.092	1002.185	
14/02/2022 13:00	8298000	6.915	1160.406	11.092	1002.835	
14/02/2022 14:00	8301600	6.918	1160.104	11.092	1003.453	
14/02/2022 15:00	8305200	6.917	1160.12	11.092	1003.594	
14/02/2022 16:00	8308800	6.915	1160.314	11.092	1003.979	
14/02/2022 17:00	8312400	6.922	1159.706	11.092	1004.377	
14/02/2022 18:00	8316000	6.924	1159.443	11.092	1004.797	
14/02/2022 19:00	8319600	6.917	1160.141	11.092	1004.783	
14/02/2022 20:00	8323200	6.922	1159.694	11.092	1004.389	
14/02/2022 21:00	8326800	6.915	1160.326	11.092	1003.494	
14/02/2022 22:00	8330400	6.912	1160.634	11.092	1002.555	
14/02/2022 23:00	8334000	6.919	1159.93	11.092	1002.154	
15/02/2022 00:00	8337600	6.91	1160.808	11.092	1000.277	
15/02/2022 01:00	8341200	6.912	1160.676	11.092	999.358	
15/02/2022 02:00	8344800	6.908	1161.076	11.092	998.433	
15/02/2022 03:00	8348400	6.906	1161.253	11.092	996.679	
15/02/2022 04:00	8352000	6.9	1161.841	11.092	996.406	
15/02/2022 05:00	8355600	6.897	1162.089	11.092	996.842	
15/02/2022 06:00	8359200	6.9	1161.836	11.092	997.2	
15/02/2022 07:00	8362800	6.893	1162.466	11.092	997.095	
15/02/2022 08:00	8366400	6.893	1162.517	11.092	997.413	
15/02/2022 09:00	8370000	6.891	1162.716	11.092	997.844	
15/02/2022 10:00	8373600	6.899	1161.953	11.092	998.24	
15/02/2022 11:00	8377200	6.893	1162.513	11.092	998.415	
15/02/2022 12:00	8380800	6.898	1162.044	11.092	997.991	
15/02/2022 13:00	8384400	6.899	1161.889	11.092	997.988	
15/02/2022 14:00	8388000	6.894	1162.416	11.092	996.41	
15/02/2022 15:00	8391600	6.891	1162.661	11.092	995.691	
15/02/2022 16:00	8395200	6.889	1162.874	11.092	994.376	
15/02/2022 17:00	8398800	6.885	1163.31	11.092	992.626	
15/02/2022 18:00	8402400	6.887	1163.13	11.092	991.124	
15/02/2022 19:00	8406000	6.887	1163.118	11.092	989.824	
15/02/2022 20:00	8409600	6.876	1164.137	11.092	987.859	
15/02/2022 21:00	8413200	6.873	1164.518	11.092	987.268	
15/02/2022 22:00	8416800	6.87	1164.763	11.092	987.076	
15/02/2022 23:00	8420400	6.869	1164.909	11.144	987.127	

WTP-BH058						
Date and Time	Elapsed Time (Seconds)	Corrected Level Depth To Water (mbgl)	Corrected Pressure (mBar)	Temperature (C)	Barometric Pressure (mBar)	Manual Dip Reading (mbgl)
16/02/2022 00:00	8424000	6.87	1164.78	11.092	987.48	
16/02/2022 01:00	8427600	6.87	1164.799	11.092	988.616	
16/02/2022 02:00	8431200	6.875	1164.314	11.092	989.049	
16/02/2022 03:00	8434800	6.878	1164.002	11.092	989.623	
16/02/2022 04:00	8438400	6.879	1163.88	11.092	989.955	
16/02/2022 05:00	8442000	6.875	1164.236	11.092	990.229	
16/02/2022 06:00	8445600	6.875	1164.28	11.092	990.238	
16/02/2022 07:00	8449200	6.877	1164.126	11.092	989.814	
16/02/2022 08:00	8452800	6.874	1164.344	11.092	988.23	
16/02/2022 09:00	8456400	6.869	1164.832	11.092	987.848	
16/02/2022 10:00	8460000	6.868	1165.011	11.092	987.616	
16/02/2022 11:00	8463600	6.865	1165.249	11.092	987.01	
16/02/2022 12:00	8467200	6.865	1165.245	11.092	986.279	
16/02/2022 13:00	8470800	6.854	1166.331	11.092	986.139	
16/02/2022 14:00	8474400	6.865	1165.261	11.092	987.051	
16/02/2022 15:00	8478000	6.865	1165.262	11.092	987.89	
16/02/2022 16:00	8481600	6.861	1165.611	11.092	987.961	
16/02/2022 17:00	8485200	6.863	1165.479	11.092	988.461	
16/02/2022 18:00	8488800	6.865	1165.301	11.092	988.954	
16/02/2022 19:00	8492400	6.869	1164.901	11.092	991.297	
16/02/2022 20:00	8496000	6.875	1164.263	11.092	992.408	
16/02/2022 21:00	8499600	6.876	1164.159	11.092	993.091	
16/02/2022 22:00	8503200	6.879	1163.921	11.092	994.327	
16/02/2022 23:00	8506800	6.877	1164.101	11.092	995.513	
17/02/2022 00:00	8510400	6.882	1163.621	11.092	997.202	
17/02/2022 01:00	8514000	6.881	1163.66	11.092	998.32	
17/02/2022 02:00	8517600	6.886	1163.186	11.092	999.476	
17/02/2022 03:00	8521200	6.889	1162.949	11.092	1000.503	
17/02/2022 04:00	8524800	6.891	1162.678	11.04	1001.418	
17/02/2022 05:00	8528400	6.893	1162.528	11.092	1001.923	
17/02/2022 06:00	8532000	6.894	1162.461	11.092	1002.463	
17/02/2022 07:00	8535600	6.89	1162.804	11.092	1002.068	
17/02/2022 08:00	8539200	6.896	1162.218	11.092	1002.968	
17/02/2022 09:00	8542800	6.891	1162.745	11.092	1002.757	
17/02/2022 10:00	8546400	6.895	1162.347	11.092	1003.155	
17/02/2022 11:00	8550000	6.888	1162.979	11.092	1003.312	
17/02/2022 12:00	8553600	6.889	1162.943	11.092	1003.98	6.98
17/02/2022 13:00	8557200	6.877	1164.119	11.092	1004.697	
17/02/2022 14:00	8560800	6.874	1164.384	11.092	1004.485	
17/02/2022 15:00	8564400	6.87	1164.754	11.092	1004.115	
17/02/2022 16:00	8568000	6.873	1164.495	11.092	1003.795	
17/02/2022 17:00	8571600	6.87	1164.795	11.092	1002.863	
17/02/2022 18:00	8575200	6.871	1164.669	11.092	1002.201	
17/02/2022 19:00	8578800	6.873	1164.445	11.092	1000.583	
17/02/2022 20:00	8582400	6.865	1165.245	11.092	998.469	

WTP-BH058						
Date and Time	Elapsed Time (Seconds)	Corrected Level Depth To Water (mbgl)	Corrected Pressure (mBar)	Temperature (C)	Barometric Pressure (mBar)	Manual Dip Reading (mbgl)
17/02/2022 21:00	8586000	6.861	1165.681	11.092	995.826	
17/02/2022 22:00	8589600	6.851	1166.667	11.092	992.474	
17/02/2022 23:00	8593200	6.847	1167.028	11.092	988.068	
18/02/2022 00:00	8596800	6.839	1167.831	11.092	983.641	
18/02/2022 01:00	8600400	6.823	1169.402	11.092	980.757	
18/02/2022 02:00	8604000	6.827	1168.976	11.092	981.446	
18/02/2022 03:00	8607600	6.819	1169.77	11.092	980.757	
18/02/2022 04:00	8611200	6.818	1169.903	11.092	977.947	
18/02/2022 05:00	8614800	6.816	1170.05	11.092	975.386	
18/02/2022 06:00	8618400	6.811	1170.539	11.092	973.375	
18/02/2022 07:00	8622000	6.807	1170.966	11.092	973	
18/02/2022 08:00	8625600	6.803	1171.353	11.092	977.913	
18/02/2022 09:00	8629200	6.804	1171.199	11.092	983.529	
18/02/2022 10:00	8632800	6.823	1169.394	11.092	987.908	
18/02/2022 11:00	8636400	6.837	1167.951	11.092	990.822	
18/02/2022 12:00	8640000	6.841	1167.653	11.092	992.697	
18/02/2022 13:00	8643600	6.839	1167.781	11.092	993.463	
18/02/2022 14:00	8647200	6.847	1167.059	11.092	995.709	
18/02/2022 15:00	8650800	6.848	1166.967	11.092	996.643	
18/02/2022 16:00	8654400	6.849	1166.814	11.092	998.058	
18/02/2022 17:00	8658000	6.858	1165.98	11.092	1000.575	
18/02/2022 18:00	8661600	6.866	1165.138	11.092	1001.679	
18/02/2022 19:00	8665200	6.865	1165.255	11.092	1002.457	
18/02/2022 20:00	8668800	6.864	1165.371	11.092	1003.498	
18/02/2022 21:00	8672400	6.866	1165.163	11.092	1004.179	
18/02/2022 22:00	8676000	6.866	1165.169	11.092	1005.331	
18/02/2022 23:00	8679600	6.865	1165.271	11.092	1005.124	
19/02/2022 00:00	8683200	6.869	1164.906	11.092	1005.541	
19/02/2022 01:00	8686800	6.866	1165.167	11.092	1005.701	
19/02/2022 02:00	8690400	6.862	1165.548	11.092	1005.058	
19/02/2022 03:00	8694000	6.862	1165.541	11.092	1004.117	
19/02/2022 04:00	8697600	6.852	1166.533	11.092	1001.284	
19/02/2022 05:00	8701200	6.853	1166.41	11.092	999.671	
19/02/2022 06:00	8704800	6.849	1166.859	11.092	996.96	
19/02/2022 07:00	8708400	6.847	1167.006	11.092	996.603	
19/02/2022 08:00	8712000	6.834	1168.267	11.04	995.881	
19/02/2022 09:00	8715600	6.832	1168.464	11.092	996.828	
19/02/2022 10:00	8719200	6.837	1168.006	11.092	998.916	
19/02/2022 11:00	8722800	6.842	1167.533	11.092	1000.652	
19/02/2022 12:00	8726400	6.84	1167.68	11.092	1001.978	
19/02/2022 13:00	8730000	6.844	1167.276	11.092	1002.434	
19/02/2022 14:00	8733600	6.843	1167.456	11.092	1002.518	
19/02/2022 15:00	8737200	6.844	1167.27	11.092	1002.598	
19/02/2022 16:00	8740800	6.846	1167.097	11.092	1002.193	
19/02/2022 17:00	8744400	6.847	1167.022	11.092	1002.11	

WTP-BH058						
Date and Time	Elapsed Time (Seconds)	Corrected Level Depth To Water (mbgl)	Corrected Pressure (mBar)	Temperature (C)	Barometric Pressure (mBar)	Manual Dip Reading (mbgl)
19/02/2022 18:00	8748000	6.846	1167.129	11.092	1001.635	
19/02/2022 19:00	8751600	6.843	1167.419	11.092	1000.924	
19/02/2022 20:00	8755200	6.84	1167.737	11.092	1001.185	
19/02/2022 21:00	8758800	6.837	1167.973	11.092	1000.843	
19/02/2022 22:00	8762400	6.843	1167.395	11.092	1001.106	
19/02/2022 23:00	8766000	6.835	1168.181	11.092	1000.582	
20/02/2022 00:00	8769600	6.838	1167.871	11.092	1000.209	
20/02/2022 01:00	8773200	6.829	1168.818	11.092	998.894	
20/02/2022 02:00	8776800	6.826	1169.038	11.092	998.515	
20/02/2022 03:00	8780400	6.834	1168.248	11.04	998.109	
20/02/2022 04:00	8784000	6.829	1168.739	11.092	997.026	
20/02/2022 05:00	8787600	6.82	1169.67	11.092	996.043	
20/02/2022 06:00	8791200	6.825	1169.166	11.092	995.811	
20/02/2022 07:00	8794800	6.824	1169.27	11.092	995.338	
20/02/2022 08:00	8798400	6.824	1169.262	11.092	994.505	
20/02/2022 09:00	8802000	6.822	1169.486	11.092	994.124	
20/02/2022 10:00	8805600	6.815	1170.161	11.092	992.449	
20/02/2022 11:00	8809200	6.811	1170.564	11.092	991.048	
20/02/2022 12:00	8812800	6.809	1170.734	11.092	991.246	
20/02/2022 13:00	8816400	6.809	1170.744	11.092	991.078	
20/02/2022 14:00	8820000	6.801	1171.566	11.092	991.412	
20/02/2022 15:00	8823600	6.799	1171.677	11.092	992.564	
20/02/2022 16:00	8827200	6.799	1171.676	11.092	993.984	
20/02/2022 17:00	8830800	6.808	1170.833	11.092	996.352	
20/02/2022 18:00	8834400	6.821	1169.569	11.092	997.564	
20/02/2022 19:00	8838000	6.82	1169.706	11.092	998.374	
20/02/2022 20:00	8841600	6.819	1169.748	11.092	999.174	
20/02/2022 21:00	8845200	6.815	1170.175	11.092	999.167	
20/02/2022 22:00	8848800	6.826	1169.112	11.092	1000.914	
20/02/2022 23:00	8852400	6.828	1168.909	11.092	1001.696	
21/02/2022 00:00	8856000	6.822	1169.487	11.092	1001.908	
21/02/2022 01:00	8859600	6.828	1168.867	11.092	1003.054	
21/02/2022 02:00	8863200	6.824	1169.305	11.092	1003.458	
21/02/2022 03:00	8866800	6.824	1169.281	11.092	1003.903	
21/02/2022 04:00	8870400	6.823	1169.377	11.092	1004.807	
21/02/2022 05:00	8874000	6.83	1168.644	11.092	1006.278	
21/02/2022 06:00	8877600	6.832	1168.499	11.092	1007.897	
21/02/2022 07:00	8881200	6.834	1168.32	11.092	1009.603	
21/02/2022 08:00	8884800	6.839	1167.821	11.092	1011.366	
21/02/2022 09:00	8888400	6.842	1167.527	11.092	1013.083	
21/02/2022 10:00	8892000	6.841	1167.568	11.092	1013.832	
21/02/2022 11:00	8895600	6.848	1166.939	11.092	1014.671	
21/02/2022 12:00	8899200	6.847	1166.975	11.092	1015.426	
21/02/2022 13:00	8902800	6.846	1167.084	11.092	1016.161	
21/02/2022 14:00	8906400	6.843	1167.408	11.092	1015.836	

WTP-BH058						
Date and Time	Elapsed Time (Seconds)	Corrected Level Depth To Water (mbgl)	Corrected Pressure (mBar)	Temperature (C)	Barometric Pressure (mBar)	Manual Dip Reading (mbgl)
21/02/2022 15:00	8910000	6.845	1167.203	11.04	1015.263	
21/02/2022 16:00	8913600	6.849	1166.836	11.092	1014.985	
21/02/2022 17:00	8917200	6.846	1167.139	11.092	1014.576	
21/02/2022 18:00	8920800	6.842	1167.504	11.092	1014.211	
21/02/2022 19:00	8924400	6.839	1167.766	11.092	1014.056	
21/02/2022 20:00	8928000	6.841	1167.576	11.092	1013.666	
21/02/2022 21:00	8931600	6.842	1167.53	11.092	1013.396	
21/02/2022 22:00	8935200	6.841	1167.616	11.092	1012.941	
21/02/2022 23:00	8938800	6.836	1168.052	11.092	1012.399	
22/02/2022 00:00	8942400	6.834	1168.269	11.092	1011.497	
22/02/2022 01:00	8946000	6.827	1168.99	11.092	1009.987	
22/02/2022 02:00	8949600	6.827	1168.953	11.092	1009.707	
22/02/2022 03:00	8953200	6.826	1169.071	11.092	1008.641	
22/02/2022 04:00	8956800	6.819	1169.719	11.092	1006.677	
22/02/2022 05:00	8960400	6.82	1169.711	11.092	1005.684	
22/02/2022 06:00	8964000	6.813	1170.35	11.092	1007.52	
22/02/2022 07:00	8967600	6.815	1170.158	11.092	1008.924	
22/02/2022 08:00	8971200	6.817	1169.943	11.092	1009.666	
22/02/2022 09:00	8974800	6.819	1169.73	11.092	1010.721	
22/02/2022 10:00	8978400	6.822	1169.463	11.092	1012.305	
22/02/2022 11:00	8982000	6.827	1168.948	11.092	1013.506	
22/02/2022 12:00	8985600	6.832	1168.527	11.092	1014.084	
22/02/2022 13:00	8989200	6.83	1168.64	11.092	1014.341	
22/02/2022 14:00	8992800	6.829	1168.781	11.092	1014.727	
22/02/2022 15:00	8996400	6.828	1168.866	11.092	1014.905	
22/02/2022 16:00	9000000	6.827	1168.946	11.092	1015.194	
22/02/2022 17:00	9003600	6.829	1168.82	11.092	1016.058	
22/02/2022 18:00	9007200	6.835	1168.222	11.092	1016.603	
22/02/2022 19:00	9010800	6.824	1169.26	11.092	1016.514	
22/02/2022 20:00	9014400	6.83	1168.656	11.092	1016.802	
22/02/2022 21:00	9018000	6.829	1168.747	11.092	1017.08	
22/02/2022 22:00	9021600	6.833	1168.37	11.092	1016.929	
22/02/2022 23:00	9025200	6.833	1168.434	11.092	1016.549	
23/02/2022 00:00	9028800	6.832	1168.538	11.144	1015.694	
23/02/2022 01:00	9032400	6.827	1168.988	11.092	1015.099	
23/02/2022 02:00	9036000	6.822	1169.476	11.092	1014.137	
23/02/2022 03:00	9039600	6.822	1169.453	11.092	1013.949	
23/02/2022 04:00	9043200	6.813	1170.323	11.092	1012.499	
23/02/2022 05:00	9046800	6.816	1170.095	11.092	1012.095	
23/02/2022 06:00	9050400	6.817	1169.95	11.092	1011.713	
23/02/2022 07:00	9054000	6.809	1170.77	11.092	1010.629	
23/02/2022 08:00	9057600	6.808	1170.842	11.092	1009.873	
23/02/2022 09:00	9061200	6.805	1171.111	11.092	1009.024	
23/02/2022 10:00	9064800	6.807	1170.945	11.092	1008.347	
23/02/2022 11:00	9068400	6.801	1171.55	11.092	1007.584	

WTP-BH058						
Date and Time	Elapsed Time (Seconds)	Corrected Level Depth To Water (mbgl)	Corrected Pressure (mBar)	Temperature (C)	Barometric Pressure (mBar)	Manual Dip Reading (mbgl)
23/02/2022 12:00	9072000	6.799	1171.739	11.092	1006.395	
23/02/2022 13:00	9075600	6.799	1171.758	11.092	1005.375	
23/02/2022 14:00	9079200	6.791	1172.464	11.092	1005.248	
23/02/2022 15:00	9082800	6.791	1172.507	11.092	1004.468	
23/02/2022 16:00	9086400	6.788	1172.781	11.092	1003.562	
23/02/2022 17:00	9090000	6.791	1172.553	11.092	1003.738	
23/02/2022 18:00	9093600	6.794	1172.25	11.092	1004.146	
23/02/2022 19:00	9097200	6.792	1172.399	11.092	1004.787	
23/02/2022 20:00	9100800	6.795	1172.162	11.092	1004.813	
23/02/2022 21:00	9104400	6.793	1172.293	11.092	1004.156	
23/02/2022 22:00	9108000	6.797	1171.956	11.092	1003.755	
23/02/2022 23:00	9111600	6.799	1171.74	11.092	1003.813	
24/02/2022 00:00	9115200	6.796	1171.972	11.092	1003.476	
24/02/2022 01:00	9118800	6.79	1172.619	11.092	1002.355	
24/02/2022 02:00	9122400	6.791	1172.493	11.092	1002.482	
24/02/2022 03:00	9126000	6.79	1172.59	11.092	1001.436	
24/02/2022 04:00	9129600	6.781	1173.45	11.092	1000.735	
24/02/2022 05:00	9133200	6.787	1172.889	11.092	1001.98	
24/02/2022 06:00	9136800	6.782	1173.422	11.092	1002.026	
24/02/2022 07:00	9140400	6.786	1172.989	11.092	1002.67	
24/02/2022 08:00	9144000	6.784	1173.15	11.092	1003.72	
24/02/2022 09:00	9147600	6.785	1173.124	11.092	1004.484	
24/02/2022 10:00	9151200	6.791	1172.469	11.092	1005.981	
24/02/2022 11:00	9154800	6.791	1172.51	11.092	1006.203	
24/02/2022 12:00	9158400	6.787	1172.897	11.092	1006.659	
24/02/2022 13:00	9162000	6.792	1172.401	11.092	1007.629	
24/02/2022 14:00	9165600	6.792	1172.443	11.092	1007.64	
24/02/2022 15:00	9169200	6.789	1172.679	11.092	1007.457	
24/02/2022 16:00	9172800	6.793	1172.282	11.092	1008.538	
24/02/2022 17:00	9176400	6.79	1172.599	11.092	1009.117	
24/02/2022 18:00	9180000	6.793	1172.276	11.092	1009.439	
24/02/2022 19:00	9183600	6.795	1172.151	11.092	1011.41	
24/02/2022 20:00	9187200	6.801	1171.569	11.092	1012.465	
24/02/2022 21:00	9190800	6.801	1171.525	11.092	1013.775	
24/02/2022 22:00	9194400	6.798	1171.829	11.092	1014.314	
24/02/2022 23:00	9198000	6.805	1171.092	11.092	1015.894	
25/02/2022 00:00	9201600	6.804	1171.255	11.092	1016.364	
25/02/2022 01:00	9205200	6.804	1171.2	11.092	1017.369	
25/02/2022 02:00	9208800	6.809	1170.718	11.092	1018.536	
25/02/2022 03:00	9212400	6.802	1171.396	11.092	1018.28	
25/02/2022 04:00	9216000	6.81	1170.668	11.092	1019.324	
25/02/2022 05:00	9219600	6.803	1171.338	11.092	1019.446	
25/02/2022 06:00	9223200	6.809	1170.766	11.092	1020.756	
25/02/2022 07:00	9226800	6.806	1171.075	11.092	1021.502	
25/02/2022 08:00	9230400	6.804	1171.194	11.092	1021.489	

WTP-BH058						
Date and Time	Elapsed Time (Seconds)	Corrected Level Depth To Water (mbgl)	Corrected Pressure (mBar)	Temperature (C)	Barometric Pressure (mBar)	Manual Dip Reading (mbgl)
25/02/2022 09:00	9234000	6.811	1170.562	11.092	1022.701	
25/02/2022 10:00	9237600	6.806	1171.031	11.092	1022.179	
25/02/2022 11:00	9241200	6.81	1170.655	11.092	1022.292	
25/02/2022 12:00	9244800	6.811	1170.548	11.092	1022.188	
25/02/2022 13:00	9248400	6.805	1171.132	11.092	1021.604	
25/02/2022 14:00	9252000	6.8	1171.666	11.092	1020.911	
25/02/2022 15:00	9255600	6.801	1171.552	11.092	1020.603	
25/02/2022 16:00	9259200	6.804	1171.248	11.092	1020.643	
25/02/2022 17:00	9262800	6.8	1171.582	11.092	1020.046	
25/02/2022 18:00	9266400	6.798	1171.828	11.092	1020.063	
25/02/2022 19:00	9270000	6.798	1171.797	11.092	1019.989	
25/02/2022 20:00	9273600	6.79	1172.626	11.092	1018.896	
25/02/2022 21:00	9277200	6.795	1172.125	11.092	1018.87	
25/02/2022 22:00	9280800	6.794	1172.217	11.092	1018.777	
25/02/2022 23:00	9284400	6.796	1172.05	11.092	1018.734	
26/02/2022 00:00	9288000	6.802	1171.46	11.092	1018.426	
26/02/2022 01:00	9291600	6.796	1172.009	11.092	1017.561	
26/02/2022 02:00	9295200	6.794	1172.229	11.092	1016.867	
26/02/2022 03:00	9298800	6.794	1172.177	11.092	1016.497	
26/02/2022 04:00	9302400	6.789	1172.732	11.092	1015.151	
26/02/2022 05:00	9306000	6.782	1173.407	11.092	1014.476	
26/02/2022 06:00	9309600	6.78	1173.624	11.092	1013.52	
26/02/2022 07:00	9313200	6.779	1173.697	11.092	1013.185	
26/02/2022 08:00	9316800	6.777	1173.849	11.092	1012.61	
26/02/2022 09:00	9320400	6.776	1174.013	11.092	1012.552	
26/02/2022 10:00	9324000	6.776	1173.946	11.092	1011.565	
26/02/2022 11:00	9327600	6.772	1174.325	11.092	1010.922	
26/02/2022 12:00	9331200	6.774	1174.187	11.092	1010.638	
26/02/2022 13:00	9334800	6.775	1174.073	11.092	1010.488	
26/02/2022 14:00	9338400	6.773	1174.245	11.092	1008.893	
26/02/2022 15:00	9342000	6.771	1174.49	11.092	1008.596	
26/02/2022 16:00	9345600	6.769	1174.615	11.092	1007.628	
26/02/2022 17:00	9349200	6.772	1174.41	11.092	1007.043	
26/02/2022 18:00	9352800	6.767	1174.824	11.092	1007.419	
26/02/2022 19:00	9356400	6.767	1174.844	11.092	1007.294	
26/02/2022 20:00	9360000	6.774	1174.17	11.092	1007.335	
26/02/2022 21:00	9363600	6.771	1174.423	11.092	1006.976	
26/02/2022 22:00	9367200	6.774	1174.217	11.092	1007.235	
26/02/2022 23:00	9370800	6.774	1174.138	11.092	1006.893	
27/02/2022 00:00	9374400	6.77	1174.603	11.092	1006.744	
27/02/2022 01:00	9378000	6.772	1174.39	11.092	1006.535	
27/02/2022 02:00	9381600	6.772	1174.354	11.092	1006.834	
27/02/2022 03:00	9385200	6.77	1174.516	11.092	1006.726	
27/02/2022 04:00	9388800	6.77	1174.594	11.092	1006.384	
27/02/2022 05:00	9392400	6.771	1174.418	11.092	1006.718	

WTP-BH058						
Date and Time	Elapsed Time (Seconds)	Corrected Level Depth To Water (mbgl)	Corrected Pressure (mBar)	Temperature (C)	Barometric Pressure (mBar)	Manual Dip Reading (mbgl)
27/02/2022 06:00	9396000	6.767	1174.832	11.092	1006.041	
27/02/2022 07:00	9399600	6.765	1175.075	11.092	1006.167	
27/02/2022 08:00	9403200	6.76	1175.562	11.092	1006.734	
27/02/2022 09:00	9406800	6.769	1174.684	11.092	1007.612	
27/02/2022 10:00	9410400	6.768	1174.796	11.092	1007.974	
27/02/2022 11:00	9414000	6.766	1174.96	11.092	1007.863	
27/02/2022 12:00	9417600	6.773	1174.241	11.092	1008.003	
27/02/2022 13:00	9421200	6.767	1174.873	11.092	1006.368	
27/02/2022 14:00	9424800	6.77	1174.526	11.092	1006.558	
27/02/2022 15:00	9428400	6.771	1174.423	11.092	1006.134	
27/02/2022 16:00	9432000	6.769	1174.632	11.092	1005.924	
27/02/2022 17:00	9435600	6.763	1175.219	11.092	1005.338	
27/02/2022 18:00	9439200	6.764	1175.193	11.092	1005.733	
27/02/2022 19:00	9442800	6.765	1175.038	11.092	1005.518	
27/02/2022 20:00	9446400	6.765	1175.102	11.092	1005.561	
27/02/2022 21:00	9450000	6.767	1174.82	11.092	1005.368	
27/02/2022 22:00	9453600	6.762	1175.385	11.092	1004.592	
27/02/2022 23:00	9457200	6.761	1175.414	11.092	1004.932	
28/02/2022 00:00	9460800	6.764	1175.189	11.092	1005.315	
28/02/2022 01:00	9464400	6.763	1175.224	11.092	1005.649	
28/02/2022 02:00	9468000	6.764	1175.168	11.092	1005.916	
28/02/2022 03:00	9471600	6.766	1174.938	11.092	1006.462	
28/02/2022 04:00	9475200	6.771	1174.476	11.092	1007.398	
28/02/2022 05:00	9478800	6.768	1174.795	11.144	1007.75	
28/02/2022 06:00	9482400	6.769	1174.699	11.092	1008.545	
28/02/2022 07:00	9486000	6.767	1174.877	11.092	1009.105	
28/02/2022 08:00	9489600	6.769	1174.658	11.092	1010.642	
28/02/2022 09:00	9493200	6.778	1173.82	11.092	1011.637	
28/02/2022 10:00	9496800	6.775	1174.117	11.092	1012.448	
28/02/2022 11:00	9500400	6.772	1174.335	11.092	1013.284	
28/02/2022 12:00	9504000	6.774	1174.13	11.092	1014.07	
28/02/2022 13:00	9507600	6.778	1173.756	11.092	1014.759	
28/02/2022 14:00	9511200	6.78	1173.59	11.092	1015.4	
28/02/2022 15:00	9514800	6.783	1173.243	11.092	1016.17	
28/02/2022 16:00	9518400	6.791	1172.511	11.092	1017.271	
28/02/2022 17:00	9522000	6.791	1172.545	11.092	1017.974	
28/02/2022 18:00	9525600	6.785	1173.055	11.092	1018.783	
28/02/2022 19:00	9529200	6.795	1172.124	11.092	1020.506	
28/02/2022 20:00	9532800	6.795	1172.152	11.092	1021.639	
28/02/2022 21:00	9536400	6.805	1171.104	11.092	1022.845	
28/02/2022 22:00	9540000	6.801	1171.502	11.092	1023.08	
28/02/2022 23:00	9543600	6.809	1170.77	11.092	1024.129	
01/03/2022 00:00	9547200	6.806	1171.007	11.092	1024.684	
01/03/2022 01:00	9550800	6.812	1170.498	11.092	1025.193	
01/03/2022 02:00	9554400	6.816	1170.09	11.092	1025.654	

WTP-BH058						
Date and Time	Elapsed Time (Seconds)	Corrected Level Depth To Water (mbgl)	Corrected Pressure (mBar)	Temperature (C)	Barometric Pressure (mBar)	Manual Dip Reading (mbgl)
01/03/2022 03:00	9558000	6.819	1169.731	11.092	1026.065	
01/03/2022 04:00	9561600	6.816	1170.038	11.092	1026.181	
01/03/2022 05:00	9565200	6.818	1169.827	11.092	1026.338	
01/03/2022 06:00	9568800	6.813	1170.314	11.092	1025.798	
01/03/2022 07:00	9572400	6.818	1169.84	11.092	1026.959	
01/03/2022 08:00	9576000	6.819	1169.745	11.092	1027.16	
01/03/2022 09:00	9579600	6.807	1170.92	11.092	1026.354	
01/03/2022 10:00	9583200	6.803	1171.375	11.092	1025.899	
01/03/2022 11:00	9586800	6.799	1171.771	11.092	1025.028	
01/03/2022 12:00	9590400	6.797	1171.954	11.092	1024.686	
01/03/2022 13:00	9594000	6.799	1171.69	11.092	1023.684	
01/03/2022 14:00	9597600	6.795	1172.162	11.092	1022.473	
01/03/2022 15:00	9601200	6.795	1172.122	11.092	1021.88	
01/03/2022 16:00	9604800	6.791	1172.499	11.092	1021.081	
01/03/2022 17:00	9608400	6.792	1172.374	11.092	1020.625	
01/03/2022 18:00	9612000	6.785	1173.065	11.092	1019.828	
01/03/2022 19:00	9615600	6.791	1172.544	11.092	1020.456	
01/03/2022 20:00	9619200	6.796	1172.045	11.092	1019.952	
01/03/2022 21:00	9622800	6.794	1172.205	11.092	1019.37	
01/03/2022 22:00	9626400	6.783	1173.25	11.092	1017.534	
01/03/2022 23:00	9630000	6.793	1172.295	11.092	1017.434	
02/03/2022 00:00	9633600	6.787	1172.898	11.092	1016.672	
02/03/2022 01:00	9637200	6.785	1173.111	11.092	1015.299	
02/03/2022 02:00	9640800	6.788	1172.792	11.092	1014.353	
02/03/2022 03:00	9644400	6.781	1173.451	11.092	1012.745	
02/03/2022 04:00	9648000	6.783	1173.275	11.092	1012.552	
02/03/2022 05:00	9651600	6.771	1174.423	11.092	1010.823	
02/03/2022 06:00	9655200	6.776	1173.996	11.092	1010.091	
02/03/2022 07:00	9658800	6.771	1174.47	11.092	1009.459	
02/03/2022 08:00	9662400	6.773	1174.24	11.092	1008.74	
02/03/2022 09:00	9666000	6.771	1174.426	11.092	1008.396	
02/03/2022 10:00	9669600	6.77	1174.606	11.092	1007.795	
02/03/2022 11:00	9673200	6.767	1174.902	11.092	1006.761	
02/03/2022 12:00	9676800	6.769	1174.701	11.092	1006.067	
02/03/2022 13:00	9680400	6.766	1175	11.092	1004.872	
02/03/2022 14:00	9684000	6.764	1175.127	11.092	1004.112	
02/03/2022 15:00	9687600	6.761	1175.465	11.092	1002.826	
02/03/2022 16:00	9691200	6.77	1174.575	11.092	1002.611	
02/03/2022 17:00	9694800	6.76	1175.514	11.092	1002.356	
02/03/2022 18:00	9698400	6.759	1175.605	11.092	1001.791	
02/03/2022 19:00	9702000	6.757	1175.829	11.092	1001.725	
02/03/2022 20:00	9705600	6.761	1175.466	11.092	1001.825	
02/03/2022 21:00	9709200	6.764	1175.124	11.092	1002.167	
02/03/2022 22:00	9712800	6.763	1175.223	11.092	1002.911	
02/03/2022 23:00	9716400	6.766	1174.931	11.092	1004.046	

WTP-BH058						
Date and Time	Elapsed Time (Seconds)	Corrected Level Depth To Water (mbgl)	Corrected Pressure (mBar)	Temperature (C)	Barometric Pressure (mBar)	Manual Dip Reading (mbgl)
03/03/2022 00:00	9720000	6.77	1174.58	11.092	1005.239	
03/03/2022 01:00	9723600	6.771	1174.515	11.092	1005.516	
03/03/2022 02:00	9727200	6.775	1174.109	11.092	1006.131	
03/03/2022 03:00	9730800	6.773	1174.267	11.092	1006.342	
03/03/2022 04:00	9734400	6.784	1173.207	11.092	1007.033	
03/03/2022 05:00	9738000	6.779	1173.657	11.092	1007.479	
03/03/2022 06:00	9741600	6.782	1173.397	11.092	1008.213	
03/03/2022 07:00	9745200	6.788	1172.829	11.092	1009.361	
03/03/2022 08:00	9748800	6.788	1172.823	11.092	1010.263	
03/03/2022 09:00	9752400	6.782	1173.37	11.092	1010.19	
03/03/2022 10:00	9756000	6.788	1172.797	11.092	1010.869	
03/03/2022 11:00	9759600	6.787	1172.876	11.092	1011.211	
03/03/2022 12:00	9763200	6.792	1172.452	11.092	1011.846	
03/03/2022 13:00	9766800	6.785	1173.099	11.092	1011.673	
03/03/2022 14:00	9770400	6.782	1173.362	11.092	1011.621	
03/03/2022 15:00	9774000	6.783	1173.31	11.092	1011.99	
03/03/2022 16:00	9777600	6.784	1173.217	11.092	1012.504	
03/03/2022 17:00	9781200	6.786	1172.961	11.092	1013.234	
03/03/2022 18:00	9784800	6.792	1172.438	11.092	1014.338	
03/03/2022 19:00	9788400	6.793	1172.322	11.092	1014.77	
03/03/2022 20:00	9792000	6.796	1171.982	11.092	1016.481	
03/03/2022 21:00	9795600	6.795	1172.15	11.092	1017.104	
03/03/2022 22:00	9799200	6.802	1171.465	11.092	1017.842	
03/03/2022 23:00	9802800	6.808	1170.854	11.092	1018.822	
04/03/2022 00:00	9806400	6.801	1171.481	11.092	1018.67	
04/03/2022 01:00	9810000	6.813	1170.398	11.092	1019.172	
04/03/2022 02:00	9813600	6.814	1170.207	11.092	1019.786	
04/03/2022 03:00	9817200	6.82	1169.658	11.092	1020.545	
04/03/2022 04:00	9820800	6.823	1169.336	11.092	1020.656	
04/03/2022 05:00	9824400	6.819	1169.812	11.092	1020.813	
04/03/2022 06:00	9828000	6.817	1169.962	11.092	1021.033	
04/03/2022 07:00	9831600	6.822	1169.508	11.092	1021.698	
04/03/2022 08:00	9835200	6.819	1169.738	11.092	1021.889	
04/03/2022 09:00	9838800	6.817	1169.952	11.092	1021.782	
04/03/2022 10:00	9842400	6.812	1170.461	11.092	1021.377	
04/03/2022 11:00	9846000	6.807	1170.9	11.092	1020.78	
04/03/2022 12:00	9849600	6.81	1170.625	11.092	1020.897	
04/03/2022 13:00	9853200	6.81	1170.627	11.092	1020.842	
04/03/2022 14:00	9856800	6.811	1170.51	11.092	1020.327	
04/03/2022 15:00	9860400	6.809	1170.743	11.092	1020.304	
04/03/2022 16:00	9864000	6.805	1171.18	11.092	1020.183	
04/03/2022 17:00	9867600	6.806	1171.038	11.092	1020.01	
04/03/2022 18:00	9871200	6.807	1170.971	11.092	1020.182	
04/03/2022 19:00	9874800	6.814	1170.246	11.092	1021.435	
04/03/2022 20:00	9878400	6.815	1170.111	11.092	1022.255	

WTP-BH058						
Date and Time	Elapsed Time (Seconds)	Corrected Level Depth To Water (mbgl)	Corrected Pressure (mBar)	Temperature (C)	Barometric Pressure (mBar)	Manual Dip Reading (mbgl)
04/03/2022 21:00	9882000	6.815	1170.145	11.092	1022.326	
04/03/2022 22:00	9885600	6.817	1169.928	11.092	1023.229	
04/03/2022 23:00	9889200	6.823	1169.378	11.092	1023.937	
05/03/2022 00:00	9892800	6.824	1169.272	11.092	1024.203	
05/03/2022 01:00	9896400	6.828	1168.91	11.092	1024.617	
05/03/2022 02:00	9900000	6.831	1168.612	11.092	1025.231	
05/03/2022 03:00	9903600	6.831	1168.581	11.092	1025.948	
05/03/2022 04:00	9907200	6.833	1168.37	11.092	1026.317	
05/03/2022 05:00	9910800	6.84	1167.687	11.092	1026.842	
05/03/2022 06:00	9914400	6.838	1167.873	11.092	1027.501	
05/03/2022 07:00	9918000	6.844	1167.342	11.092	1028.349	
05/03/2022 08:00	9921600	6.842	1167.538	11.092	1028.575	
05/03/2022 09:00	9925200	6.837	1168.038	11.092	1028.338	
05/03/2022 10:00	9928800	6.828	1168.897	11.092	1027.743	
05/03/2022 11:00	9932400	6.83	1168.733	11.092	1027.907	
05/03/2022 12:00	9936000	6.831	1168.548	11.092	1028.145	
05/03/2022 13:00	9939600	6.833	1168.429	11.092	1028.422	
05/03/2022 14:00	9943200	6.83	1168.662	11.092	1027.134	
05/03/2022 15:00	9946800	6.831	1168.571	11.092	1027.225	
05/03/2022 16:00	9950400	6.83	1168.666	11.092	1027.605	
05/03/2022 17:00	9954000	6.827	1168.991	11.092	1026.963	
05/03/2022 18:00	9957600	6.826	1169.039	11.092	1027.548	
05/03/2022 19:00	9961200	6.837	1168.023	11.092	1028.301	
05/03/2022 20:00	9964800	6.834	1168.33	11.092	1028.416	
05/03/2022 21:00	9968400	6.84	1167.725	11.092	1029.391	
05/03/2022 22:00	9972000	6.841	1167.622	11.092	1029.546	
05/03/2022 23:00	9975600	6.843	1167.416	11.092	1029.911	
06/03/2022 00:00	9979200	6.849	1166.849	11.092	1030.53	
06/03/2022 01:00	9982800	6.849	1166.787	11.092	1030.434	
06/03/2022 02:00	9986400	6.85	1166.761	11.092	1030.407	
06/03/2022 03:00	9990000	6.851	1166.626	11.092	1030.542	
06/03/2022 04:00	9993600	6.85	1166.696	11.092	1029.945	
06/03/2022 05:00	9997200	6.848	1166.923	11.092	1029.559	
06/03/2022 06:00	10000800	6.851	1166.61	11.092	1029.925	
06/03/2022 07:00	10004400	6.852	1166.501	11.092	1030.034	
06/03/2022 08:00	10008000	6.849	1166.828	11.092	1029.971	
06/03/2022 09:00	10011600	6.846	1167.091	11.092	1029.18	
06/03/2022 10:00	10015200	6.843	1167.371	11.092	1028.531	
06/03/2022 11:00	10018800	6.842	1167.519	11.092	1027.96	
06/03/2022 12:00	10022400	6.839	1167.84	11.092	1027.006	
06/03/2022 13:00	10026000	6.841	1167.623	11.092	1026.959	
06/03/2022 14:00	10029600	6.838	1167.87	11.092	1025.868	
06/03/2022 15:00	10033200	6.832	1168.492	11.092	1024.56	
06/03/2022 16:00	10036800	6.83	1168.678	11.092	1023.846	
06/03/2022 17:00	10040400	6.831	1168.557	11.092	1023.599	

WTP-BH058						
Date and Time	Elapsed Time (Seconds)	Corrected Level Depth To Water (mbgl)	Corrected Pressure (mBar)	Temperature (C)	Barometric Pressure (mBar)	Manual Dip Reading (mbgl)
06/03/2022 18:00	10044000	6.833	1168.373	11.092	1023.466	
06/03/2022 19:00	10047600	6.835	1168.239	11.144	1024.272	
06/03/2022 20:00	10051200	6.839	1167.828	11.092	1024.802	
06/03/2022 21:00	10054800	6.842	1167.494	11.092	1025.241	
06/03/2022 22:00	10058400	6.841	1167.647	11.092	1024.508	
06/03/2022 23:00	10062000	6.843	1167.413	11.092	1024.636	
07/03/2022 00:00	10065600	6.844	1167.341	11.092	1023.917	
07/03/2022 01:00	10069200	6.837	1167.953	11.092	1022.462	
07/03/2022 02:00	10072800	6.836	1168.061	11.092	1021.826	
07/03/2022 03:00	10076400	6.832	1168.495	11.092	1020.706	
07/03/2022 04:00	10080000	6.833	1168.366	11.092	1019.833	
07/03/2022 05:00	10083600	6.835	1168.24	11.144	1019.366	
07/03/2022 06:00	10087200	6.831	1168.596	11.092	1018.707	
07/03/2022 07:00	10090800	6.829	1168.814	11.092	1018.172	
07/03/2022 08:00	10094400	6.832	1168.527	11.092	1017.774	
07/03/2022 09:00	10098000	6.831	1168.614	11.092	1017.265	
07/03/2022 10:00	10101600	6.83	1168.645	11.092	1016.444	
07/03/2022 11:00	10105200	6.821	1169.564	11.092	1015.26	
07/03/2022 12:00	10108800	6.826	1169.032	11.092	1015.002	
07/03/2022 13:00	10112400	6.828	1168.873	11.092	1013.949	
07/03/2022 14:00	10116000	6.827	1168.984	11.092	1012.626	
07/03/2022 15:00	10119600	6.823	1169.35	11.092	1011.26	
07/03/2022 16:00	10123200	6.82	1169.701	11.092	1010.013	
07/03/2022 17:00	10126800	6.819	1169.743	11.092	1009.128	
07/03/2022 18:00	10130400	6.819	1169.762	11.092	1008.319	
07/03/2022 19:00	10134000	6.819	1169.772	11.092	1007.518	
07/03/2022 20:00	10137600	6.815	1170.171	11.092	1006.751	
07/03/2022 21:00	10141200	6.814	1170.264	11.092	1005.605	
07/03/2022 22:00	10144800	6.814	1170.27	11.092	1004.81	
07/03/2022 23:00	10148400	6.815	1170.138	11.092	1004.467	
08/03/2022 00:00	10152000	6.81	1170.598	11.092	1002.376	
08/03/2022 01:00	10155600	6.81	1170.656	11.092	1001.054	
08/03/2022 02:00	10159200	6.805	1171.097	11.092	999.034	
08/03/2022 03:00	10162800	6.803	1171.316	11.092	997.448	
08/03/2022 04:00	10166400	6.804	1171.194	11.092	996.465	
08/03/2022 05:00	10170000	6.797	1171.914	11.092	995.114	
08/03/2022 06:00	10173600	6.799	1171.751	11.092	993.857	
08/03/2022 07:00	10177200	6.792	1172.427	11.092	991.919	
08/03/2022 08:00	10180800	6.792	1172.411	11.092	990.935	
08/03/2022 09:00	10184400	6.797	1171.954	11.092	990.972	
08/03/2022 10:00	10188000	6.792	1172.38	11.092	990.599	
08/03/2022 11:00	10191600	6.792	1172.416	11.092	990.72	
08/03/2022 12:00	10195200	6.796	1172.013	11.092	992.017	
08/03/2022 13:00	10198800	6.801	1171.543	11.092	991.856	
08/03/2022 14:00	10202400	6.797	1171.946	11.092	992.925	

WTP-BH058						
Date and Time	Elapsed Time (Seconds)	Corrected Level Depth To Water (mbgl)	Corrected Pressure (mBar)	Temperature (C)	Barometric Pressure (mBar)	Manual Dip Reading (mbgl)
08/03/2022 15:00	10206000	6.803	1171.312	11.092	993.717	
08/03/2022 16:00	10209600	6.81	1170.627	11.092	994.77	
08/03/2022 17:00	10213200	6.809	1170.747	11.092	995.544	
08/03/2022 18:00	10216800	6.816	1170.1	11.092	996.717	
08/03/2022 19:00	10220400	6.814	1170.297	11.092	997.573	
08/03/2022 20:00	10224000	6.819	1169.777	11.092	998.407	
08/03/2022 21:00	10227600	6.819	1169.734	11.092	997.556	
08/03/2022 22:00	10231200	6.819	1169.718	11.092	997.152	
08/03/2022 23:00	10234800	6.816	1170.063	11.092	996.228	
09/03/2022 00:00	10238400	6.817	1169.961	11.092	994.753	
09/03/2022 01:00	10242000	6.814	1170.301	11.092	994.308	
09/03/2022 02:00	10245600	6.805	1171.112	11.092	993.076	
09/03/2022 03:00	10249200	6.811	1170.595	11.092	992.593	
09/03/2022 04:00	10252800	6.803	1171.351	11.092	992.206	
09/03/2022 05:00	10256400	6.8	1171.619	11.144	991.871	
09/03/2022 06:00	10260000	6.808	1170.869	11.092	992.372	
09/03/2022 07:00	10263600	6.807	1170.937	11.092	994.197	
09/03/2022 08:00	10267200	6.805	1171.144	11.092	996.147	
09/03/2022 09:00	10270800	6.815	1170.202	11.092	998.193	
09/03/2022 10:00	10274400	6.819	1169.795	11.092	999.284	
09/03/2022 11:00	10278000	6.816	1170.071	11.092	1000.271	
09/03/2022 12:00	10281600	6.819	1169.802	11.092	1001.066	
09/03/2022 13:00	10285200	6.818	1169.884	11.092	1001.09	
09/03/2022 14:00	10288800	6.816	1170.099	11.092	1000.979	
09/03/2022 15:00	10292400	6.817	1169.92	11.092	1001.738	
09/03/2022 16:00	10296000	6.821	1169.559	11.092	1003.204	
09/03/2022 17:00	10299600	6.827	1168.979	11.092	1004.1	
09/03/2022 18:00	10303200	6.826	1169.036	11.092	1004.359	
09/03/2022 19:00	10306800	6.83	1168.719	11.092	1004.833	
09/03/2022 20:00	10310400	6.834	1168.271	11.092	1005.86	
09/03/2022 21:00	10314000	6.834	1168.26	11.092	1005.977	
09/03/2022 22:00	10317600	6.835	1168.149	11.092	1006.562	
09/03/2022 23:00	10321200	6.838	1167.877	11.092	1007.36	
10/03/2022 00:00	10324800	6.843	1167.453	11.092	1007.311	
10/03/2022 01:00	10328400	6.84	1167.735	11.092	1006.712	
10/03/2022 02:00	10332000	6.839	1167.765	11.092	1006.314	
10/03/2022 03:00	10335600	6.836	1168.082	11.092	1006.366	
10/03/2022 04:00	10339200	6.843	1167.366	11.092	1006.66	
10/03/2022 05:00	10342800	6.834	1168.338	11.092	1006.11	
10/03/2022 06:00	10346400	6.839	1167.846	11.092	1005.759	
10/03/2022 07:00	10350000	6.829	1168.735	11.092	1004.871	
10/03/2022 08:00	10353600	6.838	1167.923	11.092	1005.524	
10/03/2022 09:00	10357200	6.827	1168.983	11.092	1004.306	
10/03/2022 10:00	10360800	6.829	1168.775	11.092	1003.831	
10/03/2022 11:00	10364400	6.827	1168.975	11.092	1002.63	

WTP-BH058						
Date and Time	Elapsed Time (Seconds)	Corrected Level Depth To Water (mbgl)	Corrected Pressure (mBar)	Temperature (C)	Barometric Pressure (mBar)	Manual Dip Reading (mbgl)
10/03/2022 12:00	10368000	6.826	1169.073	11.092	1002.006	
10/03/2022 13:00	10371600	6.821	1169.558	11.092	1000.784	
10/03/2022 14:00	10375200	6.818	1169.816	11.092	999.789	
10/03/2022 15:00	10378800	6.818	1169.827	11.092	998.884	
10/03/2022 16:00	10382400	6.818	1169.876	11.092	998.151	
10/03/2022 17:00	10386000	6.82	1169.682	11.092	997.451	
10/03/2022 18:00	10389600	6.81	1170.637	11.092	996.444	
10/03/2022 19:00	10393200	6.815	1170.128	11.092	996.216	
10/03/2022 20:00	10396800	6.817	1169.949	11.092	995.606	
10/03/2022 21:00	10400400	6.814	1170.3	11.092	994.677	
10/03/2022 22:00	10404000	6.811	1170.587	11.092	993.863	
10/03/2022 23:00	10407600	6.811	1170.503	11.144	993.198	
11/03/2022 00:00	10411200	6.81	1170.631	11.092	992.505	
11/03/2022 01:00	10414800	6.809	1170.774	11.092	991.153	
11/03/2022 02:00	10418400	6.807	1170.95	11.092	990.346	
11/03/2022 03:00	10422000	6.804	1171.256	11.092	988.989	
11/03/2022 04:00	10425600	6.801	1171.493	11.092	987.753	
11/03/2022 05:00	10429200	6.801	1171.55	11.092	986.855	
11/03/2022 06:00	10432800	6.802	1171.434	11.092	986.025	
11/03/2022 07:00	10436400	6.795	1172.072	11.092	984.809	
11/03/2022 08:00	10440000	6.798	1171.858	11.092	985.076	
11/03/2022 09:00	10443600	6.798	1171.86	11.092	984.968	
11/03/2022 10:00	10447200	6.796	1172.043	11.092	984.891	
11/03/2022 11:00	10450800	6.8	1171.627	11.092	985.202	
11/03/2022 12:00	10454400	6.8	1171.628	11.092	985.464	
11/03/2022 13:00	10458000	6.801	1171.49	11.092	985.707	
11/03/2022 14:00	10461600	6.805	1171.088	11.092	986.214	
11/03/2022 15:00	10465200	6.8	1171.65	11.092	986.283	
11/03/2022 16:00	10468800	6.801	1171.489	11.092	987.18	
11/03/2022 17:00	10472400	6.803	1171.374	11.092	987.714	
11/03/2022 18:00	10476000	6.806	1171.04	11.092	988.416	
11/03/2022 19:00	10479600	6.813	1170.398	11.092	989.689	
11/03/2022 20:00	10483200	6.815	1170.202	11.092	990.253	
11/03/2022 21:00	10486800	6.817	1169.937	11.092	990.833	
11/03/2022 22:00	10490400	6.816	1170.095	11.092	991.411	
11/03/2022 23:00	10494000	6.82	1169.658	11.092	992.006	
12/03/2022 00:00	10497600	6.816	1170.017	11.092	991.91	
12/03/2022 01:00	10501200	6.821	1169.607	11.092	992.635	
12/03/2022 02:00	10504800	6.823	1169.419	11.092	992.981	
12/03/2022 03:00	10508400	6.824	1169.252	11.092	993.778	
12/03/2022 04:00	10512000	6.819	1169.802	11.092	993.597	
12/03/2022 05:00	10515600	6.824	1169.296	11.092	994.524	
12/03/2022 06:00	10519200	6.829	1168.808	11.092	995.537	
12/03/2022 07:00	10522800	6.826	1169.036	11.092	995.836	
12/03/2022 08:00	10526400	6.826	1169.044	11.092	995.722	

WTP-BH058						
Date and Time	Elapsed Time (Seconds)	Corrected Level Depth To Water (mbgl)	Corrected Pressure (mBar)	Temperature (C)	Barometric Pressure (mBar)	Manual Dip Reading (mbgl)
12/03/2022 09:00	10530000	6.825	1169.178	11.092	996.115	
12/03/2022 10:00	10533600	6.828	1168.835	11.092	995.721	
12/03/2022 11:00	10537200	6.817	1169.923	11.092	994.37	
12/03/2022 12:00	10540800	6.822	1169.433	11.092	993.808	
12/03/2022 13:00	10544400	6.82	1169.632	11.092	993.189	
12/03/2022 14:00	10548000	6.819	1169.734	11.092	991.089	
12/03/2022 15:00	10551600	6.812	1170.433	11.092	989.339	
12/03/2022 16:00	10555200	6.817	1169.92	11.092	987.487	
12/03/2022 17:00	10558800	6.81	1170.68	11.092	984.992	
12/03/2022 18:00	10562400	6.804	1171.218	11.092	984.088	
12/03/2022 19:00	10566000	6.801	1171.496	11.092	983.81	
12/03/2022 20:00	10569600	6.8	1171.666	11.092	983.483	
12/03/2022 21:00	10573200	6.796	1172.034	11.092	982.956	
12/03/2022 22:00	10576800	6.8	1171.672	11.092	981.847	
12/03/2022 23:00	10580400	6.797	1171.889	11.092	980.37	
13/03/2022 00:00	10584000	6.792	1172.407	11.092	979.065	
13/03/2022 01:00	10587600	6.787	1172.908	11.092	978.091	
13/03/2022 02:00	10591200	6.792	1172.389	11.092	977.56	
13/03/2022 03:00	10594800	6.791	1172.522	11.092	976.744	
13/03/2022 04:00	10598400	6.79	1172.642	11.092	975.995	
13/03/2022 05:00	10602000	6.779	1173.67	11.092	976.332	
13/03/2022 06:00	10605600	6.785	1173.126	11.092	978.923	
13/03/2022 07:00	10609200	6.789	1172.722	11.092	981.638	
13/03/2022 08:00	10612800	6.794	1172.172	11.092	983.449	
13/03/2022 09:00	10616400	6.802	1171.449	11.092	985.853	
13/03/2022 10:00	10620000	6.799	1171.76	11.092	986.593	
13/03/2022 11:00	10623600	6.814	1170.288	11.092	988.958	
13/03/2022 12:00	10627200	6.813	1170.363	11.092	990.302	
13/03/2022 13:00	10630800	6.815	1170.137	11.092	992.105	
13/03/2022 14:00	10634400	6.826	1169.03	11.092	994.158	
13/03/2022 15:00	10638000	6.817	1169.955	11.092	995.179	
13/03/2022 16:00	10641600	6.824	1169.232	11.092	997.006	
13/03/2022 17:00	10645200	6.833	1168.407	11.092	998.726	
13/03/2022 18:00	10648800	6.828	1168.852	11.092	999.806	
13/03/2022 19:00	10652400	6.839	1167.794	11.092	1001.654	
13/03/2022 20:00	10656000	6.84	1167.739	11.092	1003.603	
13/03/2022 21:00	10659600	6.848	1166.948	11.092	1005.552	
13/03/2022 22:00	10663200	6.849	1166.783	11.092	1006.875	
13/03/2022 23:00	10666800	6.859	1165.877	11.092	1008.465	
14/03/2022 00:00	10670400	6.864	1165.374	11.092	1009.232	
14/03/2022 01:00	10674000	6.864	1165.334	11.092	1010.43	
14/03/2022 02:00	10677600	6.862	1165.57	11.092	1011.142	
14/03/2022 03:00	10681200	6.868	1164.983	11.092	1012.414	
14/03/2022 04:00	10684800	6.867	1165.032	11.092	1013.365	
14/03/2022 05:00	10688400	6.865	1165.283	11.092	1013.798	

WTP-BH058						
Date and Time	Elapsed Time (Seconds)	Corrected Level Depth To Water (mbgl)	Corrected Pressure (mBar)	Temperature (C)	Barometric Pressure (mBar)	Manual Dip Reading (mbgl)
14/03/2022 06:00	10692000	6.865	1165.298	11.092	1014.52	
14/03/2022 07:00	10695600	6.865	1165.269	11.092	1015.288	
14/03/2022 08:00	10699200	6.864	1165.351	11.092	1016.102	
14/03/2022 09:00	10702800	6.866	1165.155	11.092	1017.088	
14/03/2022 10:00	10706400	6.868	1164.94	11.092	1017.724	
14/03/2022 11:00	10710000	6.866	1165.137	11.092	1017.896	
14/03/2022 12:00	10713600	6.863	1165.455	11.092	1018.053	
14/03/2022 13:00	10717200	6.865	1165.227	11.144	1018.373	
14/03/2022 14:00	10720800	6.867	1165.079	11.092	1018.218	
14/03/2022 15:00	10724400	6.869	1164.885	11.092	1018.518	
14/03/2022 16:00	10728000	6.871	1164.634	11.092	1018.294	
14/03/2022 17:00	10731600	6.87	1164.724	11.092	1018.257	
14/03/2022 18:00	10735200	6.866	1165.149	11.092	1017.463	
14/03/2022 19:00	10738800	6.868	1164.994	11.092	1018.144	
14/03/2022 20:00	10742400	6.87	1164.75	11.092	1018.547	
14/03/2022 21:00	10746000	6.875	1164.31	11.092	1019.039	
14/03/2022 22:00	10749600	6.873	1164.518	11.092	1018.621	
14/03/2022 23:00	10753200	6.875	1164.274	11.092	1018.97	
15/03/2022 00:00	10756800	6.873	1164.426	11.092	1017.922	
15/03/2022 01:00	10760400	6.876	1164.151	11.092	1017.776	
15/03/2022 02:00	10764000	6.875	1164.316	11.092	1016.767	
15/03/2022 03:00	10767600	6.871	1164.708	11.092	1015.322	
15/03/2022 04:00	10771200	6.868	1164.966	11.092	1014.958	
15/03/2022 05:00	10774800	6.866	1165.178	11.092	1014.64	
15/03/2022 06:00	10778400	6.86	1165.7	11.092	1014.014	
15/03/2022 07:00	10782000	6.86	1165.729	11.092	1013.405	
15/03/2022 08:00	10785600	6.861	1165.651	11.092	1013.272	
15/03/2022 09:00	10789200	6.856	1166.169	11.144	1012.478	
15/03/2022 10:00	10792800	6.86	1165.794	11.092	1012.34	
15/03/2022 11:00	10796400	6.85	1166.763	11.092	1011.107	
15/03/2022 12:00	10800000	6.852	1166.543	11.092	1011.327	
15/03/2022 13:00	10803600	6.852	1166.522	11.092	1010.611	
15/03/2022 14:00	10807200	6.848	1166.877	11.092	1009.677	
15/03/2022 15:00	10810800	6.851	1166.631	11.092	1009.133	
15/03/2022 16:00	10814400	6.849	1166.873	11.092	1008.522	
15/03/2022 17:00	10818000	6.847	1167.021	11.092	1008.322	
15/03/2022 18:00	10821600	6.844	1167.323	11.092	1008.388	
15/03/2022 19:00	10825200	6.848	1166.914	11.092	1009.271	
15/03/2022 20:00	10828800	6.847	1167.047	11.092	1010.033	
15/03/2022 21:00	10832400	6.854	1166.354	11.092	1011.095	
15/03/2022 22:00	10836000	6.856	1166.175	11.092	1011.537	
15/03/2022 23:00	10839600	6.856	1166.128	11.092	1012.164	
16/03/2022 00:00	10843200	6.859	1165.87	11.092	1012.316	
16/03/2022 01:00	10846800	6.866	1165.169	11.092	1012.754	
16/03/2022 02:00	10850400	6.858	1165.972	11.144	1012.728	

WTP-BH058						
Date and Time	Elapsed Time (Seconds)	Corrected Level Depth To Water (mbgl)	Corrected Pressure (mBar)	Temperature (C)	Barometric Pressure (mBar)	Manual Dip Reading (mbgl)
16/03/2022 03:00	10854000	6.863	1165.406	11.092	1013.728	
16/03/2022 04:00	10857600	6.865	1165.303	11.092	1013.779	
16/03/2022 05:00	10861200	6.873	1164.428	11.092	1014.917	
16/03/2022 06:00	10864800	6.869	1164.816	11.092	1015.266	
16/03/2022 07:00	10868400	6.873	1164.444	11.092	1016.323	
16/03/2022 08:00	10872000	6.876	1164.171	11.092	1017.018	
16/03/2022 09:00	10875600	6.872	1164.526	11.092	1017.559	
16/03/2022 10:00	10879200	6.868	1164.956	11.092	1017.55	
16/03/2022 11:00	10882800	6.87	1164.782	11.092	1017.619	
16/03/2022 12:00	10886400	6.869	1164.895	11.092	1017.981	
16/03/2022 13:00	10890000	6.866	1165.161	11.092	1017.82	
16/03/2022 14:00	10893600	6.868	1164.96	11.092	1017.81	
16/03/2022 15:00	10897200	6.863	1165.428	11.092	1017.342	
16/03/2022 16:00	10900800	6.865	1165.257	11.092	1017.249	
16/03/2022 17:00	10904400	6.864	1165.314	11.092	1017.614	
16/03/2022 18:00	10908000	6.868	1165.012	11.092	1018.549	
16/03/2022 19:00	10911600	6.866	1165.122	11.092	1018.966	
16/03/2022 20:00	10915200	6.865	1165.213	11.092	1019.454	
16/03/2022 21:00	10918800	6.872	1164.559	11.092	1020.478	
16/03/2022 22:00	10922400	6.871	1164.645	11.092	1020.602	
16/03/2022 23:00	10926000	6.877	1164.103	11.092	1020.828	
17/03/2022 00:00	10929600	6.881	1163.708	11.092	1021.433	
17/03/2022 01:00	10933200	6.882	1163.556	11.092	1021.375	
17/03/2022 02:00	10936800	6.876	1164.153	11.092	1020.725	
17/03/2022 03:00	10940400	6.881	1163.669	11.092	1020.577	
17/03/2022 04:00	10944000	6.882	1163.624	11.092	1019.725	
17/03/2022 05:00	10947600	6.876	1164.208	11.092	1018.931	
17/03/2022 06:00	10951200	6.872	1164.559	11.092	1018.79	
17/03/2022 07:00	10954800	6.871	1164.694	11.092	1019.288	
17/03/2022 08:00	10958400	6.876	1164.141	11.092	1020.526	
17/03/2022 09:00	10962000	6.875	1164.299	11.092	1020.632	
17/03/2022 10:00	10965600	6.871	1164.711	11.144	1021.208	
17/03/2022 11:00	10969200	6.865	1165.268	11.092	1020.981	
17/03/2022 12:00	10972800	6.87	1164.816	11.092	1022.118	
17/03/2022 13:00	10976400	6.876	1164.148	11.092	1022.68	
17/03/2022 14:00	10980000	6.88	1163.835	11.092	1023.363	
17/03/2022 15:00	10983600	6.881	1163.674	11.144	1024.776	
17/03/2022 16:00	10987200	6.879	1163.871	11.092	1025.278	
17/03/2022 17:00	10990800	6.884	1163.39	11.092	1026.549	
17/03/2022 18:00	10994400	6.886	1163.158	11.092	1027.467	
17/03/2022 19:00	10998000	6.886	1163.214	11.092	1028.361	
17/03/2022 20:00	11001600	6.888	1163.018	11.092	1029.823	
17/03/2022 21:00	11005200	6.895	1162.338	11.092	1031.031	
17/03/2022 22:00	11008800	6.897	1162.144	11.092	1031.7	
17/03/2022 23:00	11012400	6.903	1161.552	11.092	1032.925	

WTP-BH058						
Date and Time	Elapsed Time (Seconds)	Corrected Level Depth To Water (mbgl)	Corrected Pressure (mBar)	Temperature (C)	Barometric Pressure (mBar)	Manual Dip Reading (mbgl)
18/03/2022 00:00	11016000	6.902	1161.646	11.144	1032.977	
18/03/2022 01:00	11019600	6.904	1161.459	11.092	1033.176	
18/03/2022 02:00	11023200	6.908	1161.019	11.092	1033.405	
18/03/2022 03:00	11026800	6.91	1160.822	11.092	1033.601	
18/03/2022 04:00	11030400	6.906	1161.238	11.092	1033.502	
18/03/2022 05:00	11034000	6.913	1160.573	11.092	1033.957	
18/03/2022 06:00	11037600	6.909	1160.983	11.092	1033.81	
18/03/2022 07:00	11041200	6.908	1161.065	11.092	1034.362	
18/03/2022 08:00	11044800	6.901	1161.739	11.092	1034.005	
18/03/2022 09:00	11048400	6.899	1161.966	11.092	1033.46	
18/03/2022 10:00	11052000	6.902	1161.677	11.092	1033.749	
18/03/2022 11:00	11055600	6.898	1161.989	11.092	1033.543	
18/03/2022 12:00	11059200	6.9	1161.793	11.092	1033.475	
18/03/2022 13:00	11062800	6.901	1161.773	11.092	1033.285	
18/03/2022 14:00	11066400	6.901	1161.703	11.092	1032.879	
18/03/2022 15:00	11070000	6.903	1161.537	11.092	1032.517	
18/03/2022 16:00	11073600	6.9	1161.875	11.092	1032.444	
18/03/2022 17:00	11077200	6.901	1161.777	11.092	1032.489	
18/03/2022 18:00	11080800	6.891	1162.679	11.144	1031.785	
18/03/2022 19:00	11084400	6.897	1162.075	11.092	1032.771	
18/03/2022 20:00	11088000	6.893	1162.553	11.092	1032.029	
18/03/2022 21:00	11091600	6.897	1162.128	11.092	1032.348	
18/03/2022 22:00	11095200	6.897	1162.095	11.092	1032.276	
18/03/2022 23:00	11098800	6.897	1162.106	11.092	1031.843	
19/03/2022 00:00	11102400	6.895	1162.348	11.092	1031.126	
19/03/2022 01:00	11106000	6.89	1162.825	11.092	1031.071	
19/03/2022 02:00	11109600	6.895	1162.349	11.092	1030.492	
19/03/2022 03:00	11113200	6.9	1161.852	11.092	1030.039	
19/03/2022 04:00	11116800	6.894	1162.395	11.092	1029.233	
19/03/2022 05:00	11120400	6.894	1162.426	11.092	1028.885	
19/03/2022 06:00	11124000	6.892	1162.585	11.092	1028.41	
19/03/2022 07:00	11127600	6.894	1162.392	11.092	1028.181	
19/03/2022 08:00	11131200	6.892	1162.648	11.144	1027.331	
19/03/2022 09:00	11134800	6.891	1162.748	11.092	1026.137	
19/03/2022 10:00	11138400	6.884	1163.409	11.092	1025.687	
19/03/2022 11:00	11142000	6.891	1162.703	11.092	1025.76	
19/03/2022 12:00	11145600	6.891	1162.755	11.092	1025.181	
19/03/2022 13:00	11149200	6.886	1163.248	11.092	1024.108	
19/03/2022 14:00	11152800	6.882	1163.617	11.144	1023.357	
19/03/2022 15:00	11156400	6.883	1163.452	11.092	1023.007	
19/03/2022 16:00	11160000	6.878	1163.984	11.144	1022.515	
19/03/2022 17:00	11163600	6.886	1163.227	11.092	1022.494	
19/03/2022 18:00	11167200	6.88	1163.762	11.092	1021.379	
19/03/2022 19:00	11170800	6.881	1163.737	11.092	1021.088	
19/03/2022 20:00	11174400	6.875	1164.244	11.092	1021.108	

WTP-BH058						
Date and Time	Elapsed Time (Seconds)	Corrected Level Depth To Water (mbgl)	Corrected Pressure (mBar)	Temperature (C)	Barometric Pressure (mBar)	Manual Dip Reading (mbgl)
19/03/2022 21:00	11178000	6.88	1163.806	11.092	1020.808	
19/03/2022 22:00	11181600	6.882	1163.544	11.092	1021.492	
19/03/2022 23:00	11185200	6.875	1164.297	11.092	1020.581	
20/03/2022 00:00	11188800	6.877	1164.079	11.092	1020.641	
20/03/2022 01:00	11192400	6.88	1163.787	11.092	1020.142	
20/03/2022 02:00	11196000	6.887	1163.127	11.092	1020.381	
20/03/2022 03:00	11199600	6.879	1163.922	11.092	1018.901	
20/03/2022 04:00	11203200	6.88	1163.743	11.092	1018.658	
20/03/2022 05:00	11206800	6.876	1164.207	11.092	1018.141	
20/03/2022 06:00	11210400	6.884	1163.35	11.092	1019.051	
20/03/2022 07:00	11214000	6.882	1163.606	11.092	1018.9	
20/03/2022 08:00	11217600	6.878	1163.995	11.144	1018.709	
20/03/2022 09:00	11221200	6.883	1163.491	11.144	1018.791	
20/03/2022 10:00	11224800	6.885	1163.273	11.092	1018.706	
20/03/2022 11:00	11228400	6.883	1163.463	11.092	1018.359	
20/03/2022 12:00	11232000	6.882	1163.586	11.092	1018.235	
20/03/2022 13:00	11235600	6.882	1163.596	11.092	1018.067	
20/03/2022 14:00	11239200	6.881	1163.708	11.092	1017.534	
20/03/2022 15:00	11242800	6.89	1162.846	11.092	1017.869	
20/03/2022 16:00	11246400	6.885	1163.31	11.092	1017.458	
20/03/2022 17:00	11250000	6.88	1163.755	11.092	1016.907	
20/03/2022 18:00	11253600	6.884	1163.356	11.092	1016.99	
20/03/2022 19:00	11257200	6.883	1163.502	11.092	1017.529	
20/03/2022 20:00	11260800	6.885	1163.288	11.144	1017.519	
20/03/2022 21:00	11264400	6.886	1163.17	11.092	1018.124	
20/03/2022 22:00	11268000	6.883	1163.489	11.092	1017.858	
20/03/2022 23:00	11271600	6.885	1163.346	11.092	1017.79	
21/03/2022 00:00	11275200	6.883	1163.457	11.092	1017.679	
21/03/2022 01:00	11278800	6.883	1163.509	11.092	1017.732	
21/03/2022 02:00	11282400	6.885	1163.329	11.092	1017.544	
21/03/2022 03:00	11286000	6.886	1163.241	11.092	1017	
21/03/2022 04:00	11289600	6.884	1163.394	11.092	1016.794	
21/03/2022 05:00	11293200	6.887	1163.115	11.092	1017.125	
21/03/2022 06:00	11296800	6.895	1162.31	11.092	1017.298	
21/03/2022 07:00	11300400	6.888	1162.983	11.092	1017.258	
21/03/2022 08:00	11304000	6.891	1162.676	11.092	1017.46	
21/03/2022 09:00	11307600	6.894	1162.376	11.092	1017.654	
21/03/2022 10:00	11311200	6.893	1162.54	11.092	1017.49	
21/03/2022 11:00	11314800	6.894	1162.406	11.144	1017.4	
21/03/2022 12:00	11318400	6.892	1162.62	11.092	1016.989	
21/03/2022 13:00	11322000	6.896	1162.172	11.092	1017.015	
21/03/2022 14:00	11325600	6.898	1162.053	11.092	1016.713	
21/03/2022 15:00	11329200	6.89	1162.761	11.092	1016.058	
21/03/2022 16:00	11332800	6.89	1162.838	11.092	1015.138	
21/03/2022 17:00	11336400	6.889	1162.87	11.092	1015.264	

WTP-BH058						
Date and Time	Elapsed Time (Seconds)	Corrected Level Depth To Water (mbgl)	Corrected Pressure (mBar)	Temperature (C)	Barometric Pressure (mBar)	Manual Dip Reading (mbgl)
21/03/2022 18:00	11340000	6.884	1163.373	11.144	1015.116	
21/03/2022 19:00	11343600	6.885	1163.291	11.144	1015.725	
21/03/2022 20:00	11347200	6.889	1162.899	11.092	1015.919	
21/03/2022 21:00	11350800	6.887	1163.063	11.092	1015.703	
21/03/2022 22:00	11354400	6.889	1162.927	11.092	1016.524	
21/03/2022 23:00	11358000	6.886	1163.229	11.092	1015.958	
22/03/2022 00:00	11361600	6.889	1162.929	11.144	1016.192	
22/03/2022 01:00	11365200	6.89	1162.78	11.092	1016.302	
22/03/2022 02:00	11368800	6.893	1162.499	11.092	1016.32	
22/03/2022 03:00	11372400	6.887	1163.08	11.092	1015.475	
22/03/2022 04:00	11376000	6.89	1162.833	11.092	1015.406	
22/03/2022 05:00	11379600	6.889	1162.91	11.092	1015.54	
22/03/2022 06:00	11383200	6.891	1162.696	11.092	1016.123	
22/03/2022 07:00	11386800	6.893	1162.552	11.092	1015.951	
22/03/2022 08:00	11390400	6.893	1162.526	11.092	1016.081	
22/03/2022 09:00	11394000	6.9	1161.781	11.092	1017.143	
22/03/2022 10:00	11397600	6.905	1161.353	11.144	1017.611	
22/03/2022 11:00	11401200	6.901	1161.714	11.092	1017.315	
22/03/2022 12:00	11404800	6.896	1162.25	11.092	1017.042	
22/03/2022 13:00	11408400	6.908	1161.053	11.092	1017.713	
22/03/2022 14:00	11412000	6.908	1161.014	11.092	1017.225	
22/03/2022 15:00	11415600	6.901	1161.76	11.092	1016.9	
22/03/2022 16:00	11419200	6.903	1161.554	11.092	1016.685	
22/03/2022 17:00	11422800	6.902	1161.659	11.092	1016.58	
22/03/2022 18:00	11426400	6.901	1161.702	11.092	1017.327	
22/03/2022 19:00	11430000	6.904	1161.422	11.092	1017.975	
22/03/2022 20:00	11433600	6.9	1161.852	11.092	1018.494	
22/03/2022 21:00	11437200	6.905	1161.336	11.092	1018.8	
22/03/2022 22:00	11440800	6.91	1160.869	11.092	1019.267	
22/03/2022 23:00	11444400	6.906	1161.219	11.092	1019.285	
23/03/2022 00:00	11448000	6.911	1160.716	11.144	1019.88	
23/03/2022 01:00	11451600	6.91	1160.871	11.092	1019.686	
23/03/2022 02:00	11455200	6.902	1161.631	11.092	1019.136	
23/03/2022 03:00	11458800	6.908	1161.071	11.092	1019.643	
23/03/2022 04:00	11462400	6.905	1161.357	11.092	1020.096	
23/03/2022 05:00	11466000	6.91	1160.825	11.092	1020.311	
23/03/2022 06:00	11469600	6.911	1160.724	11.092	1020.729	
23/03/2022 07:00	11473200	6.907	1161.095	11.092	1020.831	
23/03/2022 08:00	11476800	6.92	1159.885	11.092	1021.726	
23/03/2022 09:00	11480400	6.92	1159.887	11.092	1021.776	
23/03/2022 10:00	11484000	6.921	1159.754	11.092	1022.331	
23/03/2022 11:00	11487600	6.928	1159.074	11.092	1023.011	
23/03/2022 12:00	11491200	6.928	1159.093	11.092	1022.729	
23/03/2022 13:00	11494800	6.927	1159.151	11.092	1022.354	
23/03/2022 14:00	11498400	6.921	1159.777	11.144	1022.032	

WTP-BH058						
Date and Time	Elapsed Time (Seconds)	Corrected Level Depth To Water (mbgl)	Corrected Pressure (mBar)	Temperature (C)	Barometric Pressure (mBar)	Manual Dip Reading (mbgl)
23/03/2022 15:00	11502000	6.929	1159.022	11.092	1022.483	
23/03/2022 16:00	11505600	6.922	1159.634	11.092	1021.713	
23/03/2022 17:00	11509200	6.93	1158.907	11.092	1022.44	
23/03/2022 18:00	11512800	6.923	1159.56	11.092	1022.578	
23/03/2022 19:00	11516400	6.927	1159.206	11.144	1023.129	
23/03/2022 20:00	11520000	6.928	1159.089	11.092	1023.786	
23/03/2022 21:00	11523600	6.922	1159.655	11.092	1023.484	
23/03/2022 22:00	11527200	6.924	1159.503	11.144	1023.939	
23/03/2022 23:00	11530800	6.937	1158.195	11.092	1025.102	
24/03/2022 00:00	11534400	6.932	1158.685	11.092	1024.875	
24/03/2022 01:00	11538000	6.934	1158.466	11.144	1024.976	
24/03/2022 02:00	11541600	6.928	1159.132	11.092	1024.428	
24/03/2022 03:00	11545200	6.932	1158.696	11.092	1024.548	
24/03/2022 04:00	11548800	6.93	1158.866	11.144	1024.629	
24/03/2022 05:00	11552400	6.932	1158.663	11.092	1025.109	
24/03/2022 06:00	11556000	6.934	1158.525	11.092	1025.035	
24/03/2022 07:00	11559600	6.934	1158.502	11.092	1024.848	
24/03/2022 08:00	11563200	6.929	1158.961	11.092	1024.81	
24/03/2022 09:00	11566800	6.937	1158.176	11.092	1025.753	
24/03/2022 10:00	11570400	6.93	1158.861	11.092	1025.595	
24/03/2022 11:00	11574000	6.933	1158.615	11.092	1025.683	
24/03/2022 12:00	11577600	6.94	1157.934	11.092	1026.311	
24/03/2022 13:00	11581200	6.945	1157.412	11.092	1026.201	
24/03/2022 14:00	11584800	6.938	1158.149	11.092	1025.464	
24/03/2022 15:00	11588400	6.942	1157.718	11.092	1025.526	
24/03/2022 16:00	11592000	6.942	1157.749	11.144	1025.324	
24/03/2022 17:00	11595600	6.943	1157.642	11.092	1024.916	
24/03/2022 18:00	11599200	6.94	1157.937	11.092	1024.99	
24/03/2022 19:00	11602800	6.94	1157.865	11.092	1025.062	
24/03/2022 20:00	11606400	6.938	1158.138	11.144	1025.462	
24/03/2022 21:00	11610000	6.943	1157.603	11.092	1025.905	
24/03/2022 22:00	11613600	6.947	1157.209	11.092	1026.668	
24/03/2022 23:00	11617200	6.942	1157.701	11.092	1026.07	
25/03/2022 00:00	11620800	6.945	1157.416	11.092	1026.198	
25/03/2022 01:00	11624400	6.947	1157.194	11.144	1026.248	
25/03/2022 02:00	11628000	6.946	1157.321	11.092	1026.187	
25/03/2022 03:00	11631600	6.946	1157.28	11.092	1026.333	
25/03/2022 04:00	11635200	6.946	1157.324	11.092	1026.658	
25/03/2022 05:00	11638800	6.943	1157.595	11.092	1026.651	
25/03/2022 06:00	11642400	6.944	1157.532	11.144	1026.7	
25/03/2022 07:00	11646000	6.947	1157.246	11.092	1027.21	
25/03/2022 08:00	11649600	6.946	1157.333	11.092	1027.018	
25/03/2022 09:00	11653200	6.948	1157.132	11.092	1027.166	
25/03/2022 10:00	11656800	6.957	1156.214	11.092	1027.926	
25/03/2022 11:00	11660400	6.954	1156.545	11.092	1027.7	

WTP-BH058						
Date and Time	Elapsed Time (Seconds)	Corrected Level Depth To Water (mbgl)	Corrected Pressure (mBar)	Temperature (C)	Barometric Pressure (mBar)	Manual Dip Reading (mbgl)
25/03/2022 12:00	11664000	6.952	1156.703	11.092	1027.49	
25/03/2022 13:00	11667600	6.961	1155.809	11.092	1027.593	
25/03/2022 14:00	11671200	6.959	1156.019	11.092	1026.909	
25/03/2022 15:00	11674800	6.958	1156.178	11.092	1026.539	
25/03/2022 16:00	11678400	6.953	1156.628	11.092	1025.72	
25/03/2022 17:00	11682000	6.953	1156.624	11.092	1025.83	
25/03/2022 18:00	11685600	6.946	1157.281	11.144	1025.581	
25/03/2022 19:00	11689200	6.947	1157.218	11.092	1025.552	
25/03/2022 20:00	11692800	6.95	1156.937	11.092	1026.202	
25/03/2022 21:00	11696400	6.957	1156.229	11.092	1027.068	
25/03/2022 22:00	11700000	6.961	1155.891	11.092	1027.248	
25/03/2022 23:00	11703600	6.961	1155.891	11.092	1027.354	
26/03/2022 00:00	11707200	6.962	1155.727	11.092	1027.833	
26/03/2022 01:00	11710800	6.962	1155.754	11.092	1028.017	
26/03/2022 02:00	11714400	6.963	1155.622	11.092	1028.044	
26/03/2022 03:00	11718000	6.968	1155.145	11.092	1028.047	
26/03/2022 04:00	11721600	6.961	1155.824	11.144	1027.617	
26/03/2022 05:00	11725200	6.968	1155.21	11.092	1028.403	
26/03/2022 06:00	11728800	6.975	1154.462	11.092	1029.151	
26/03/2022 07:00	11732400	6.972	1154.771	11.092	1029.158	
26/03/2022 08:00	11736000	6.97	1154.958	11.092	1029.129	
26/03/2022 09:00	11739600	6.963	1155.66	11.092	1029.007	
26/03/2022 10:00	11743200	6.968	1155.209	11.092	1028.931	
26/03/2022 11:00	11746800	6.969	1155.055	11.092	1028.927	
26/03/2022 12:00	11750400	6.973	1154.654	11.144	1029.209	
26/03/2022 13:00	11754000	6.97	1154.928	11.092	1028.632	
26/03/2022 14:00	11757600	6.975	1154.496	11.092	1028.484	
26/03/2022 15:00	11761200	6.978	1154.156	11.092	1028.14	
26/03/2022 16:00	11764800	6.968	1155.147	11.092	1027.57	
26/03/2022 17:00	11768400	6.969	1155.04	11.092	1027.151	
26/03/2022 18:00	11772000	6.965	1155.45	11.092	1026.898	
26/03/2022 19:00	11775600	6.961	1155.836	11.092	1026.775	
26/03/2022 20:00	11779200	6.968	1155.168	11.092	1027.549	
26/03/2022 21:00	11782800	6.972	1154.756	11.092	1027.961	
26/03/2022 22:00	11786400	6.975	1154.511	11.144	1028.192	
26/03/2022 23:00	11790000	6.973	1154.66	11.092	1028.268	
27/03/2022 00:00	11793600	6.975	1154.447	11.144	1028.468	
27/03/2022 02:00	11797200	6.977	1154.324	11.092	1028.499	
27/03/2022 03:00	11800800	6.98	1153.975	11.144	1028.887	
27/03/2022 04:00	11804400	6.975	1154.46	11.144	1027.98	
27/03/2022 05:00	11808000	6.974	1154.616	11.092	1027.627	
27/03/2022 06:00	11811600	6.977	1154.302	11.144	1027.4	
27/03/2022 07:00	11815200	6.974	1154.559	11.092	1027.421	
27/03/2022 08:00	11818800	6.974	1154.545	11.092	1027.118	
27/03/2022 09:00	11822400	6.974	1154.6	11.092	1027.485	

WTP-BH058						
Date and Time	Elapsed Time (Seconds)	Corrected Level Depth To Water (mbgl)	Corrected Pressure (mBar)	Temperature (C)	Barometric Pressure (mBar)	Manual Dip Reading (mbgl)
27/03/2022 10:00	11826000	6.973	1154.638	11.092	1026.815	
27/03/2022 11:00	11829600	6.977	1154.304	11.092	1026.99	
27/03/2022 12:00	11833200	6.981	1153.919	11.092	1026.848	
27/03/2022 13:00	11836800	6.982	1153.834	11.092	1026.144	
27/03/2022 14:00	11840400	6.978	1154.225	11.092	1025.172	
27/03/2022 15:00	11844000	6.982	1153.799	11.092	1025.02	
27/03/2022 16:00	11847600	6.981	1153.937	11.144	1024.341	
27/03/2022 17:00	11851200	6.974	1154.585	11.144	1023.431	
27/03/2022 18:00	11854800	6.968	1155.208	11.092	1022.61	
27/03/2022 19:00	11858400	6.97	1155.018	11.144	1022.47	
27/03/2022 20:00	11862000	6.968	1155.179	11.092	1022.376	
27/03/2022 21:00	11865600	6.97	1154.987	11.144	1022.712	
27/03/2022 22:00	11869200	6.974	1154.532	11.144	1022.851	
27/03/2022 23:00	11872800	6.98	1153.978	11.092	1023.313	
28/03/2022 00:00	11876400	6.98	1153.942	11.092	1022.77	
28/03/2022 01:00	11880000	6.978	1154.207	11.092	1022.505	
28/03/2022 02:00	11883600	6.984	1153.564	11.092	1022.463	
28/03/2022 03:00	11887200	6.983	1153.712	11.092	1021.841	
28/03/2022 04:00	11890800	6.985	1153.498	11.092	1021.581	
28/03/2022 05:00	11894400	6.984	1153.571	11.092	1020.824	
28/03/2022 06:00	11898000	6.978	1154.223	11.092	1020.172	
28/03/2022 07:00	11901600	6.98	1154.011	11.092	1020.174	
28/03/2022 08:00	11905200	6.978	1154.157	11.092	1019.922	
28/03/2022 09:00	11908800	6.977	1154.325	11.092	1019.543	
28/03/2022 10:00	11912400	6.976	1154.429	11.092	1018.86	
28/03/2022 11:00	11916000	6.974	1154.595	11.092	1018.747	
28/03/2022 12:00	11919600	6.974	1154.585	11.092	1018.02	
28/03/2022 13:00	11923200	6.975	1154.488	11.144	1017.578	
28/03/2022 14:00	11926800	6.975	1154.432	11.144	1016.581	
28/03/2022 15:00	11930400	6.978	1154.156	11.092	1015.923	
28/03/2022 16:00	11934000	6.971	1154.914	11.092	1014.796	
28/03/2022 17:00	11937600	6.965	1155.452	11.092	1013.627	
28/03/2022 18:00	11941200	6.97	1154.979	11.144	1013.561	
28/03/2022 19:00	11944800	6.965	1155.428	11.092	1012.863	
28/03/2022 20:00	11948400	6.966	1155.391	11.092	1012.9	
28/03/2022 21:00	11952000	6.968	1155.195	11.092	1013.042	
28/03/2022 22:00	11955600	6.967	1155.266	11.092	1012.971	
28/03/2022 23:00	11959200	6.971	1154.895	11.092	1012.922	
29/03/2022 00:00	11962800	6.977	1154.324	11.092	1013.124	
29/03/2022 01:00	11966400	6.975	1154.474	11.144	1012.856	
29/03/2022 02:00	11970000	6.978	1154.202	11.092	1012.457	
29/03/2022 03:00	11973600	6.977	1154.265	11.092	1012.236	
29/03/2022 04:00	11977200	6.981	1153.895	11.092	1011.818	
29/03/2022 05:00	11980800	6.979	1154.041	11.092	1011.514	
29/03/2022 06:00	11984400	6.98	1153.956	11.144	1011.112	

WTP-BH058						
Date and Time	Elapsed Time (Seconds)	Corrected Level Depth To Water (mbgl)	Corrected Pressure (mBar)	Temperature (C)	Barometric Pressure (mBar)	Manual Dip Reading (mbgl)
29/03/2022 07:00	11988000	6.982	1153.771	11.092	1011.363	
29/03/2022 08:00	11991600	6.976	1154.387	11.144	1011.312	
29/03/2022 09:00	11995200	6.976	1154.344	11.092	1011.263	
29/03/2022 10:00	11998800	6.972	1154.823	11.092	1010.521	
29/03/2022 11:00	12002400	6.974	1154.584	11.092	1010.288	
29/03/2022 12:00	12006000	6.978	1154.156	11.092	1010.137	
29/03/2022 13:00	12009600	6.974	1154.626	11.092	1009.509	
29/03/2022 14:00	12013200	6.973	1154.699	11.092	1008.489	
29/03/2022 15:00	12016800	6.98	1153.962	11.092	1008.648	
29/03/2022 16:00	12020400	6.973	1154.65	11.092	1007.487	
29/03/2022 17:00	12024000	6.975	1154.496	11.092	1006.643	
29/03/2022 18:00	12027600	6.977	1154.285	11.092	1006.749	
29/03/2022 19:00	12031200	6.973	1154.66	11.092	1006.268	
29/03/2022 20:00	12034800	6.971	1154.883	11.144	1005.874	
29/03/2022 21:00	12038400	6.969	1155.085	11.092	1006.212	
29/03/2022 22:00	12042000	6.974	1154.595	11.092	1006.807	
29/03/2022 23:00	12045600	6.972	1154.737	11.092	1006.822	
30/03/2022 00:00	12049200	6.974	1154.537	11.144	1006.641	
30/03/2022 01:00	12052800	6.981	1153.875	11.092	1006.79	
30/03/2022 02:00	12056400	6.981	1153.855	11.144	1006.744	
30/03/2022 03:00	12060000	6.984	1153.622	11.092	1006.465	
30/03/2022 04:00	12063600	6.987	1153.308	11.092	1006.464	
30/03/2022 05:00	12067200	6.99	1153.031	11.092	1006.11	
30/03/2022 06:00	12070800	6.985	1153.539	11.092	1005.76	
30/03/2022 07:00	12074400	6.981	1153.897	11.092	1005.139	
30/03/2022 08:00	12078000	6.981	1153.871	11.144	1005.467	
30/03/2022 09:00	12081600	6.983	1153.654	11.092	1005.855	
30/03/2022 10:00	12085200	6.976	1154.398	11.092	1004.638	
30/03/2022 11:00	12088800	6.978	1154.187	11.144	1004.415	
30/03/2022 12:00	12092400	6.981	1153.884	11.092	1004.785	
30/03/2022 13:00	12096000	6.973	1154.644	11.092	1003.919	
30/03/2022 14:00	12099600	6.971	1154.832	11.144	1003.77	
30/03/2022 15:00	12103200	6.978	1154.188	11.092	1003.64	
30/03/2022 16:00	12106800	6.978	1154.185	11.092	1003.957	
30/03/2022 17:00	12110400	6.979	1154.122	11.092	1004.073	
30/03/2022 18:00	12114000	6.984	1153.621	11.144	1004.141	
30/03/2022 19:00	12117600	6.98	1154	11.092	1005.194	
30/03/2022 20:00	12121200	6.986	1153.424	11.092	1006.4	
30/03/2022 21:00	12124800	6.986	1153.359	11.092	1007.149	
30/03/2022 22:00	12128400	6.995	1152.533	11.092	1007.922	
30/03/2022 23:00	12132000	6.992	1152.86	11.144	1009.053	
31/03/2022 00:00	12135600	6.998	1152.21	11.092	1010.138	
31/03/2022 01:00	12139200	7	1152.001	11.092	1010.61	
31/03/2022 02:00	12142800	7.011	1150.942	11.092	1011.931	
31/03/2022 03:00	12146400	7.01	1151.014	11.092	1011.912	

WTP-BH058						
Date and Time	Elapsed Time (Seconds)	Corrected Level Depth To Water (mbgl)	Corrected Pressure (mBar)	Temperature (C)	Barometric Pressure (mBar)	Manual Dip Reading (mbgl)
31/03/2022 04:00	12150000	7.013	1150.777	11.092	1012.727	
31/03/2022 05:00	12153600	7.016	1150.506	11.144	1013.195	
31/03/2022 06:00	12157200	7.019	1150.124	11.092	1014.642	
31/03/2022 07:00	12160800	7.017	1150.329	11.092	1014.964	
31/03/2022 08:00	12164400	7.029	1149.222	11.092	1016.596	
31/03/2022 09:00	12168000	7.019	1150.147	11.092	1016.617	
31/03/2022 10:00	12171600	7.011	1150.975	11.092	1015.737	
31/03/2022 11:00	12175200	7.016	1150.485	11.092	1016.648	
31/03/2022 12:00	12178800	7.012	1150.849	11.144	1016.639	
31/03/2022 13:00	12182400	7.019	1150.211	11.092	1016.922	
31/03/2022 14:00	12186000	7.018	1150.241	11.144	1016.72	
31/03/2022 15:00	12189600	7.022	1149.865	11.092	1016.636	
31/03/2022 16:00	12193200	7.016	1150.426	11.092	1016.444	
31/03/2022 17:00	12196800	7.017	1150.385	11.092	1016.274	
31/03/2022 18:00	12200400	7.015	1150.595	11.144	1015.946	
31/03/2022 19:00	12204000	7.018	1150.242	11.092	1016.418	
31/03/2022 20:00	12207600	7.016	1150.496	11.092	1017.584	
31/03/2022 21:00	12211200	7.02	1150.068	11.092	1018.222	
31/03/2022 22:00	12214800	7.024	1149.696	11.092	1019.015	
31/03/2022 23:00	12218400	7.025	1149.611	11.144	1019.297	
01/04/2022 00:00	12222000	7.033	1148.846	11.092	1020.128	
01/04/2022 01:00	12225600	7.029	1149.158	11.092	1019.974	
01/04/2022 02:00	12229200	7.03	1149.085	11.092	1020.573	
01/04/2022 03:00	12232800	7.034	1148.738	11.092	1020.604	
01/04/2022 04:00	12236400	7.04	1148.143	11.144	1021.345	
01/04/2022 05:00	12240000	7.043	1147.771	11.092	1021.624	
01/04/2022 06:00	12243600	7.042	1147.875	11.092	1021.731	
01/04/2022 07:00	12247200	7.044	1147.75	11.092	1022.171	
01/04/2022 08:00	12250800	7.048	1147.376	11.092	1022.755	
01/04/2022 09:00	12254400	7.043	1147.86	11.092	1022.482	
01/04/2022 10:00	12258000	7.035	1148.608	11.144	1021.878	
01/04/2022 11:00	12261600	7.035	1148.645	11.092	1021.855	
01/04/2022 12:00	12265200	7.039	1148.168	11.092	1022.227	
01/04/2022 13:00	12268800	7.039	1148.162	11.092	1022.075	
01/04/2022 14:00	12272400	7.039	1148.214	11.144	1021.642	
01/04/2022 15:00	12276000	7.043	1147.78	11.092	1021.667	
01/04/2022 16:00	12279600	7.037	1148.376	11.092	1020.756	
01/04/2022 17:00	12283200	7.034	1148.723	11.092	1020.146	
01/04/2022 18:00	12286800	7.035	1148.574	11.092	1020.452	
01/04/2022 19:00	12290400	7.035	1148.607	11.092	1020.472	
01/04/2022 20:00	12294000	7.031	1148.99	11.092	1020.405	
01/04/2022 21:00	12297600	7.04	1148.093	11.144	1021.184	
01/04/2022 22:00	12301200	7.035	1148.618	11.092	1021.303	
01/04/2022 23:00	12304800	7.039	1148.227	11.092	1021.642	
02/04/2022 00:00	12308400	7.041	1148.01	11.092	1021.753	

WTP-BH058						
Date and Time	Elapsed Time (Seconds)	Corrected Level Depth To Water (mbgl)	Corrected Pressure (mBar)	Temperature (C)	Barometric Pressure (mBar)	Manual Dip Reading (mbgl)
02/04/2022 01:00	12312000	7.044	1147.739	11.092	1021.603	
02/04/2022 02:00	12315600	7.046	1147.489	11.092	1021.906	
02/04/2022 03:00	12319200	7.053	1146.888	11.092	1021.929	
02/04/2022 04:00	12322800	7.052	1146.978	11.144	1021.825	
02/04/2022 05:00	12326400	7.048	1147.339	11.092	1021.425	
02/04/2022 06:00	12330000	7.05	1147.159	11.092	1021.184	
02/04/2022 07:00	12333600	7.053	1146.845	11.144	1021.379	
02/04/2022 08:00	12337200	7.053	1146.841	11.092	1021.975	
02/04/2022 09:00	12340800	7.047	1147.447	11.144	1021.513	
02/04/2022 10:00	12344400	7.048	1147.338	11.092	1021.267	
02/04/2022 11:00	12348000	7.05	1147.138	11.144	1021.455	
02/04/2022 12:00	12351600	7.053	1146.801	11.092	1021.226	
02/04/2022 13:00	12355200	7.052	1146.957	11.144	1021.215	
02/04/2022 14:00	12358800	7.049	1147.215	11.092	1020.707	
02/04/2022 15:00	12362400	7.05	1147.115	11.144	1020.267	
02/04/2022 16:00	12366000	7.049	1147.224	11.092	1020.224	
02/04/2022 17:00	12369600	7.049	1147.189	11.092	1020.364	
02/04/2022 18:00	12373200	7.051	1147.003	11.144	1020.432	
02/04/2022 19:00	12376800	7.053	1146.816	11.092	1020.842	
02/04/2022 20:00	12380400	7.048	1147.323	11.092	1020.968	
02/04/2022 21:00	12384000	7.055	1146.61	11.144	1022.246	
02/04/2022 22:00	12387600	7.066	1145.606	11.092	1023.736	
02/04/2022 23:00	12391200	7.059	1146.237	11.092	1023.737	
03/04/2022 00:00	12394800	7.066	1145.542	11.092	1024.59	
03/04/2022 01:00	12398400	7.066	1145.597	11.144	1024.785	
03/04/2022 02:00	12402000	7.068	1145.359	11.144	1025.233	
03/04/2022 03:00	12405600	7.076	1144.629	11.144	1025.647	
03/04/2022 04:00	12409200	7.068	1145.396	11.092	1025.21	
03/04/2022 05:00	12412800	7.077	1144.455	11.092	1025.782	
03/04/2022 06:00	12416400	7.082	1143.98	11.092	1026.205	
03/04/2022 07:00	12420000	7.078	1144.349	11.144	1025.98	
03/04/2022 08:00	12423600	7.074	1144.765	11.092	1025.84	
03/04/2022 09:00	12427200	7.078	1144.437	11.144	1026.102	
03/04/2022 10:00	12430800	7.066	1145.525	11.092	1024.502	
03/04/2022 11:00	12434400	7.069	1145.225	11.092	1024.591	
03/04/2022 12:00	12438000	7.067	1145.434	11.092	1023.645	
03/04/2022 13:00	12441600	7.067	1145.437	11.092	1023.169	
03/04/2022 14:00	12445200	7.07	1145.186	11.144	1022.669	
03/04/2022 15:00	12448800	7.072	1144.96	11.092	1022.225	
03/04/2022 16:00	12452400	7.07	1145.211	11.144	1021.225	
03/04/2022 17:00	12456000	7.074	1144.746	11.092	1021.283	
03/04/2022 18:00	12459600	7.056	1146.506	11.092	1019.574	
03/04/2022 19:00	12463200	7.061	1146.041	11.092	1019.409	
03/04/2022 20:00	12466800	7.061	1146.09	11.092	1018.887	
03/04/2022 21:00	12470400	7.055	1146.673	11.144	1017.975	

WTP-BH058						
Date and Time	Elapsed Time (Seconds)	Corrected Level Depth To Water (mbgl)	Corrected Pressure (mBar)	Temperature (C)	Barometric Pressure (mBar)	Manual Dip Reading (mbgl)
03/04/2022 22:00	12474000	7.052	1146.898	11.092	1017.5	
03/04/2022 23:00	12477600	7.057	1146.436	11.092	1017.331	
04/04/2022 00:00	12481200	7.056	1146.592	11.144	1016.426	
04/04/2022 01:00	12484800	7.054	1146.693	11.092	1016.022	
04/04/2022 02:00	12488400	7.052	1146.93	11.144	1015.456	
04/04/2022 03:00	12492000	7.044	1147.674	11.092	1014.253	
04/04/2022 04:00	12495600	7.051	1147.015	11.092	1014.544	
04/04/2022 05:00	12499200	7.05	1147.163	11.092	1013.765	
04/04/2022 06:00	12502800	7.052	1146.94	11.092	1013.305	
04/04/2022 07:00	12506400	7.052	1146.888	11.144	1012.712	
04/04/2022 08:00	12510000	7.05	1147.101	11.092	1012.671	
04/04/2022 09:00	12513600	7.049	1147.261	11.092	1012.511	
04/04/2022 10:00	12517200	7.056	1146.526	11.092	1012.614	
04/04/2022 11:00	12520800	7.052	1146.95	11.092	1012.454	
04/04/2022 12:00	12524400	7.058	1146.363	11.092	1012.988	
04/04/2022 13:00	12528000	7.064	1145.734	11.092	1013.198	
04/04/2022 14:00	12531600	7.056	1146.553	11.144	1012.364	
04/04/2022 15:00	12535200	7.058	1146.353	11.092	1012.473	
04/04/2022 16:00	12538800	7.057	1146.478	11.092	1012.243	
04/04/2022 17:00	12542400	7.064	1145.727	11.092	1012.153	
04/04/2022 18:00	12546000	7.064	1145.723	11.092	1011.841	
04/04/2022 19:00	12549600	7.063	1145.894	11.092	1011.723	
04/04/2022 20:00	12553200	7.06	1146.12	11.144	1011.326	
04/04/2022 21:00	12556800	7.061	1146.077	11.092	1011.96	
04/04/2022 22:00	12560400	7.057	1146.454	11.092	1011.741	
04/04/2022 23:00	12564000	7.064	1145.77	11.092	1012.215	
05/04/2022 00:00	12567600	7.057	1146.46	11.092	1011.367	
05/04/2022 01:00	12571200	7.057	1146.448	11.144	1011.523	
05/04/2022 02:00	12574800	7.06	1146.149	11.092	1010.996	
05/04/2022 03:00	12578400	7.057	1146.487	11.092	1010.185	
05/04/2022 04:00	12582000	7.054	1146.763	11.144	1009.632	
05/04/2022 05:00	12585600	7.056	1146.528	11.092	1009.408	
05/04/2022 06:00	12589200	7.057	1146.404	11.092	1009.059	
05/04/2022 07:00	12592800	7.055	1146.606	11.092	1008.489	
05/04/2022 08:00	12596400	7.059	1146.256	11.092	1008.261	
05/04/2022 09:00	12600000	7.059	1146.269	11.092	1008.039	
05/04/2022 10:00	12603600	7.061	1146.039	11.144	1007.94	
05/04/2022 11:00	12607200	7.057	1146.478	11.144	1007.658	
05/04/2022 12:00	12610800	7.058	1146.314	11.092	1006.523	
05/04/2022 13:00	12614400	7.062	1145.976	11.092	1005.916	
05/04/2022 14:00	12618000	7.06	1146.145	11.092	1005.17	
05/04/2022 15:00	12621600	7.05	1147.119	11.092	1003.303	
05/04/2022 16:00	12625200	7.062	1146.005	11.092	1002.947	
05/04/2022 17:00	12628800	7.05	1147.181	11.092	1001.508	
05/04/2022 18:00	12632400	7.053	1146.843	11.092	1000.691	

WTP-BH058						
Date and Time	Elapsed Time (Seconds)	Corrected Level Depth To Water (mbgl)	Corrected Pressure (mBar)	Temperature (C)	Barometric Pressure (mBar)	Manual Dip Reading (mbgl)
05/04/2022 19:00	12636000	7.054	1146.744	11.092	1000.213	
05/04/2022 20:00	12639600	7.05	1147.12	11.092	998.893	
05/04/2022 21:00	12643200	7.047	1147.396	11.092	998.406	
05/04/2022 22:00	12646800	7.051	1147.08	11.144	998.08	
05/04/2022 23:00	12650400	7.043	1147.828	11.144	996.859	
06/04/2022 00:00	12654000	7.043	1147.771	11.144	996.444	
06/04/2022 01:00	12657600	7.039	1148.223	11.092	995.219	
06/04/2022 02:00	12661200	7.042	1147.905	11.092	995.065	
06/04/2022 03:00	12664800	7.035	1148.595	11.092	993.483	
06/04/2022 04:00	12668400	7.037	1148.402	11.092	992.889	
06/04/2022 05:00	12672000	7.033	1148.78	11.092	991.253	
06/04/2022 06:00	12675600	7.03	1149.114	11.092	990.866	
06/04/2022 07:00	12679200	7.03	1149.047	11.092	989.885	
06/04/2022 08:00	12682800	7.029	1149.168	11.144	989.435	
06/04/2022 09:00	12686400	7.026	1149.498	11.144	988.424	
06/04/2022 10:00	12690000	7.029	1149.225	11.092	988.029	
06/04/2022 11:00	12693600	7.028	1149.287	11.092	987.967	
06/04/2022 12:00	12697200	7.029	1149.191	11.092	987.382	
06/04/2022 13:00	12700800	7.03	1149.054	11.092	986.418	
06/04/2022 14:00	12704400	7.031	1148.947	11.092	986	
06/04/2022 15:00	12708000	7.028	1149.319	11.092	984.633	
06/04/2022 16:00	12711600	7.03	1149.1	11.092	984.223	
06/04/2022 17:00	12715200	7.026	1149.492	11.092	983.517	
06/04/2022 18:00	12718800	7.027	1149.368	11.144	982.475	
06/04/2022 19:00	12722400	7.023	1149.741	11.092	981.749	
06/04/2022 20:00	12726000	7.027	1149.432	11.092	981.691	
06/04/2022 21:00	12729600	7.02	1150.068	11.092	981.108	
06/04/2022 22:00	12733200	7.021	1149.996	11.092	981.651	
06/04/2022 23:00	12736800	7.024	1149.727	11.092	982.234	
07/04/2022 00:00	12740400	7.026	1149.513	11.092	982.134	
07/04/2022 01:00	12744000	7.023	1149.801	11.144	981.989	
07/04/2022 02:00	12747600	7.019	1150.129	11.092	982.933	
07/04/2022 03:00	12751200	7.017	1150.343	11.144	982.967	
07/04/2022 04:00	12754800	7.028	1149.32	11.092	984.161	
07/04/2022 05:00	12758400	7.026	1149.44	11.092	984.355	
07/04/2022 06:00	12762000	7.032	1148.887	11.092	985.589	
07/04/2022 07:00	12765600	7.029	1149.226	11.092	985.669	
07/04/2022 08:00	12769200	7.028	1149.26	11.092	986.788	
07/04/2022 09:00	12772800	7.032	1148.86	11.092	987.188	
07/04/2022 10:00	12776400	7.034	1148.667	11.092	988.219	
07/04/2022 11:00	12780000	7.042	1147.91	11.092	989.659	
07/04/2022 12:00	12783600	7.041	1147.973	11.092	991.326	
07/04/2022 13:00	12787200	7.048	1147.353	11.092	991.841	
07/04/2022 14:00	12790800	7.051	1147.041	11.144	992.191	
07/04/2022 15:00	12794400	7.048	1147.359	11.092	992.988	

WTP-BH058						
Date and Time	Elapsed Time (Seconds)	Corrected Level Depth To Water (mbgl)	Corrected Pressure (mBar)	Temperature (C)	Barometric Pressure (mBar)	Manual Dip Reading (mbgl)
07/04/2022 16:00	12798000	7.049	1147.224	11.092	993.491	
07/04/2022 17:00	12801600	7.056	1146.543	11.092	994.329	
07/04/2022 18:00	12805200	7.054	1146.761	11.092	994.741	
07/04/2022 19:00	12808800	7.055	1146.637	11.092	995.809	
07/04/2022 20:00	12812400	7.054	1146.721	11.092	995.62	
07/04/2022 21:00	12816000	7.055	1146.652	11.092	996.16	
07/04/2022 22:00	12819600	7.06	1146.115	11.144	997.628	
07/04/2022 23:00	12823200	7.067	1145.463	11.092	997.874	
08/04/2022 00:00	12826800	7.066	1145.519	11.092	997.661	
08/04/2022 01:00	12830400	7.065	1145.618	11.092	997.562	
08/04/2022 02:00	12834000	7.07	1145.222	11.092	998.168	
08/04/2022 03:00	12837600	7.065	1145.669	11.092	997.773	
08/04/2022 04:00	12841200	7.066	1145.559	11.092	997.726	
08/04/2022 05:00	12844800	7.064	1145.805	11.092	997.375	
08/04/2022 06:00	12848400	7.066	1145.61	11.092	997.727	
08/04/2022 07:00	12852000	7.072	1145.025	11.092	998.627	
08/04/2022 08:00	12855600	7.067	1145.468	11.092	998.76	
08/04/2022 09:00	12859200	7.065	1145.689	11.092	999.851	
08/04/2022 10:00	12862800	7.064	1145.726	11.092	999.71	
08/04/2022 11:00	12866400	7.065	1145.692	11.092	1000.478	
08/04/2022 12:00	12870000	7.067	1145.471	11.144	1001.053	
08/04/2022 13:00	12873600	7.066	1145.584	11.092	1001.531	
08/04/2022 14:00	12877200	7.071	1145.122	11.092	1001.993	
08/04/2022 15:00	12880800	7.065	1145.652	11.092	1002.617	
08/04/2022 16:00	12884400	7.07	1145.182	11.092	1003.297	
08/04/2022 17:00	12888000	7.07	1145.22	11.092	1004.152	
08/04/2022 18:00	12891600	7.072	1144.938	11.144	1004.998	
08/04/2022 19:00	12895200	7.076	1144.556	11.092	1006.391	
08/04/2022 20:00	12898800	7.084	1143.789	11.092	1007.315	
08/04/2022 21:00	12902400	7.081	1144.081	11.092	1008.021	
08/04/2022 22:00	12906000	7.085	1143.677	11.092	1009.528	
08/04/2022 23:00	12909600	7.089	1143.321	11.092	1010.513	
09/04/2022 00:00	12913200	7.09	1143.234	11.144	1011.323	
09/04/2022 01:00	12916800	7.099	1142.345	11.092	1013.013	
09/04/2022 02:00	12920400	7.094	1142.789	11.092	1012.621	
09/04/2022 03:00	12924000	7.099	1142.34	11.092	1013.438	
09/04/2022 04:00	12927600	7.098	1142.432	11.092	1013.556	
09/04/2022 05:00	12931200	7.103	1141.973	11.092	1014.121	
09/04/2022 06:00	12934800	7.106	1141.654	11.092	1014.544	
09/04/2022 07:00	12938400	7.104	1141.855	11.092	1014.764	
09/04/2022 08:00	12942000	7.103	1141.963	11.092	1014.814	
09/04/2022 09:00	12945600	7.097	1142.572	11.092	1014.993	
09/04/2022 10:00	12949200	7.089	1143.315	11.092	1014.618	
09/04/2022 11:00	12952800	7.089	1143.27	11.092	1014.715	
09/04/2022 12:00	12956400	7.09	1143.257	11.092	1014.465	

WTP-BH058						
Date and Time	Elapsed Time (Seconds)	Corrected Level Depth To Water (mbgl)	Corrected Pressure (mBar)	Temperature (C)	Barometric Pressure (mBar)	Manual Dip Reading (mbgl)
09/04/2022 13:00	12960000	7.098	1142.406	11.092	1014.581	
09/04/2022 14:00	12963600	7.095	1142.68	11.092	1014.044	
09/04/2022 15:00	12967200	7.093	1142.898	11.092	1013.405	
09/04/2022 16:00	12970800	7.093	1142.964	11.144	1012.906	
09/04/2022 17:00	12974400	7.091	1143.096	11.092	1012.367	
09/04/2022 18:00	12978000	7.095	1142.703	11.092	1012.235	
09/04/2022 19:00	12981600	7.09	1143.245	11.144	1011.837	
09/04/2022 20:00	12985200	7.089	1143.289	11.092	1012.174	
09/04/2022 21:00	12988800	7.089	1143.312	11.144	1012.453	
09/04/2022 22:00	12992400	7.098	1142.474	11.092	1012.989	
09/04/2022 23:00	12996000	7.094	1142.861	11.092	1012.129	
10/04/2022 00:00	12999600	7.093	1142.915	11.092	1012.285	
10/04/2022 01:00	13003200	7.094	1142.803	11.092	1011.82	
10/04/2022 02:00	13006800	7.09	1143.253	11.092	1010.896	
10/04/2022 03:00	13010400	7.089	1143.286	11.092	1010.076	
10/04/2022 04:00	13014000	7.087	1143.548	11.092	1009.184	
10/04/2022 05:00	13017600	7.086	1143.642	11.092	1008.564	
10/04/2022 06:00	13021200	7.083	1143.94	11.092	1008.582	
10/04/2022 07:00	13024800	7.085	1143.711	11.092	1008.601	
10/04/2022 08:00	13028400	7.083	1143.887	11.092	1008.267	
10/04/2022 09:00	13032000	7.082	1143.972	11.092	1007.552	
10/04/2022 10:00	13035600	7.078	1144.408	11.092	1007.169	
10/04/2022 11:00	13039200	7.079	1144.308	11.092	1006.796	
10/04/2022 12:00	13042800	7.084	1143.839	11.092	1006.687	
10/04/2022 13:00	13046400	7.081	1144.126	11.144	1006.387	
10/04/2022 14:00	13050000	7.077	1144.469	11.092	1005.795	
10/04/2022 15:00	13053600	7.079	1144.29	11.092	1004.452	
10/04/2022 16:00	13057200	7.08	1144.216	11.092	1004.211	
10/04/2022 17:00	13060800	7.083	1143.928	11.092	1004.026	
10/04/2022 18:00	13064400	7.078	1144.381	11.092	1003.521	
10/04/2022 19:00	13068000	7.079	1144.266	11.144	1003.098	
10/04/2022 20:00	13071600	7.073	1144.878	11.144	1002.328	
10/04/2022 21:00	13075200	7.073	1144.849	11.092	1002.318	
10/04/2022 22:00	13078800	7.082	1144	11.092	1002.484	
10/04/2022 23:00	13082400	7.08	1144.168	11.092	1002.212	
11/04/2022 00:00	13086000	7.075	1144.73	11.144	1001.427	
11/04/2022 01:00	13089600	7.077	1144.466	11.092	1001.126	
11/04/2022 02:00	13093200	7.076	1144.623	11.092	1000.183	
11/04/2022 03:00	13096800	7.077	1144.528	11.092	999.962	
11/04/2022 04:00	13100400	7.074	1144.774	11.144	998.707	
11/04/2022 05:00	13104000	7.073	1144.876	11.092	998.199	
11/04/2022 06:00	13107600	7.071	1145.028	11.092	997.155	
11/04/2022 07:00	13111200	7.067	1145.514	11.092	996.092	
11/04/2022 08:00	13114800	7.065	1145.696	11.144	995.791	
11/04/2022 09:00	13118400	7.06	1146.18	11.092	995.216	

WTP-BH058						
Date and Time	Elapsed Time (Seconds)	Corrected Level Depth To Water (mbgl)	Corrected Pressure (mBar)	Temperature (C)	Barometric Pressure (mBar)	Manual Dip Reading (mbgl)
11/04/2022 10:00	13122000	7.067	1145.438	11.144	994.948	
11/04/2022 11:00	13125600	7.064	1145.793	11.092	993.138	
11/04/2022 12:00	13129200	7.063	1145.823	11.092	993.633	
11/04/2022 13:00	13132800	7.068	1145.345	11.144	993.259	
11/04/2022 14:00	13136400	7.067	1145.43	11.092	993.397	
11/04/2022 15:00	13140000	7.06	1146.114	11.092	992.555	
11/04/2022 16:00	13143600	7.064	1145.767	11.092	992.588	
11/04/2022 17:00	13147200	7.067	1145.495	11.092	992.703	
11/04/2022 18:00	13150800	7.066	1145.528	11.092	993.193	
11/04/2022 19:00	13154400	7.064	1145.723	11.092	993.418	
11/04/2022 20:00	13158000	7.065	1145.686	11.092	993.77	
11/04/2022 21:00	13161600	7.067	1145.485	11.144	994.849	
11/04/2022 22:00	13165200	7.074	1144.818	11.092	995.163	
11/04/2022 23:00	13168800	7.072	1145.015	11.092	995.385	
12/04/2022 00:00	13172400	7.075	1144.643	11.144	995.848	
12/04/2022 01:00	13176000	7.077	1144.497	11.092	995.588	
12/04/2022 02:00	13179600	7.077	1144.528	11.092	995.82	
12/04/2022 03:00	13183200	7.075	1144.683	11.144	995.965	
12/04/2022 04:00	13186800	7.075	1144.73	11.092	995.407	
12/04/2022 05:00	13190400	7.077	1144.497	11.092	995.641	
12/04/2022 06:00	13194000	7.076	1144.549	11.092	996.008	
12/04/2022 07:00	13197600	7.073	1144.833	11.092	996.458	
12/04/2022 08:00	13201200	7.078	1144.36	11.092	996.932	
12/04/2022 09:00	13204800	7.077	1144.458	11.092	997.201	
12/04/2022 10:00	13208400	7.078	1144.351	11.092	997.097	
12/04/2022 11:00	13212000	7.077	1144.443	11.092	997.845	
12/04/2022 12:00	13215600	7.078	1144.416	11.092	997.505	
12/04/2022 13:00	13219200	7.08	1144.164	11.092	998.071	
12/04/2022 14:00	13222800	7.084	1143.821	11.092	998.204	
12/04/2022 15:00	13226400	7.085	1143.715	11.092	998.469	
12/04/2022 16:00	13230000	7.082	1144.024	11.092	998.578	
12/04/2022 17:00	13233600	7.079	1144.34	11.092	998.367	
12/04/2022 18:00	13237200	7.082	1143.955	11.092	999.277	
12/04/2022 19:00	13240800	7.08	1144.182	11.144	999.719	
12/04/2022 20:00	13244400	7.082	1144.016	11.092	1000.581	
12/04/2022 21:00	13248000	7.093	1142.964	11.092	1001.685	
12/04/2022 22:00	13251600	7.09	1143.241	11.092	1002.352	
12/04/2022 23:00	13255200	7.087	1143.524	11.092	1002.016	
13/04/2022 00:00	13258800	7.091	1143.077	11.092	1003.25	
13/04/2022 01:00	13262400	7.094	1142.818	11.092	1003.772	
13/04/2022 02:00	13266000	7.093	1142.881	11.092	1003.866	
13/04/2022 03:00	13269600	7.095	1142.688	11.144	1004.466	
13/04/2022 04:00	13273200	7.101	1142.105	11.092	1004.905	
13/04/2022 05:00	13276800	7.097	1142.511	11.092	1005.286	
13/04/2022 06:00	13280400	7.097	1142.561	11.144	1005.852	

WTP-BH058						
Date and Time	Elapsed Time (Seconds)	Corrected Level Depth To Water (mbgl)	Corrected Pressure (mBar)	Temperature (C)	Barometric Pressure (mBar)	Manual Dip Reading (mbgl)
13/04/2022 07:00	13284000	7.099	1142.379	11.144	1007.032	
13/04/2022 08:00	13287600	7.096	1142.631	11.092	1007.528	
13/04/2022 09:00	13291200	7.101	1142.146	11.092	1009.011	
13/04/2022 10:00	13294800	7.102	1142.048	11.092	1008.898	
13/04/2022 11:00	13298400	7.106	1141.678	11.092	1009.479	
13/04/2022 12:00	13302000	7.108	1141.414	11.092	1009.953	
13/04/2022 13:00	13305600	7.11	1141.283	11.092	1010.031	
13/04/2022 14:00	13309200	7.11	1141.206	11.144	1010.305	
13/04/2022 15:00	13312800	7.116	1140.674	11.144	1010.995	
13/04/2022 16:00	13316400	7.116	1140.649	11.092	1010.928	
13/04/2022 17:00	13320000	7.113	1140.965	11.092	1010.927	
13/04/2022 18:00	13323600	7.115	1140.719	11.092	1011.278	
13/04/2022 19:00	13327200	7.112	1141.093	11.144	1011.1	
13/04/2022 20:00	13330800	7.11	1141.264	11.092	1011.258	
13/04/2022 21:00	13334400	7.112	1141.05	11.144	1011.932	
13/04/2022 22:00	13338000	7.106	1141.695	11.144	1012.284	
13/04/2022 23:00	13341600	7.112	1141.046	11.092	1012.474	
14/04/2022 00:00	13345200	7.117	1140.52	11.144	1013.038	
14/04/2022 01:00	13348800	7.112	1141.013	11.092	1012.402	
14/04/2022 02:00	13352400	7.114	1140.868	11.144	1012.323	
14/04/2022 03:00	13356000	7.111	1141.118	11.144	1012.231	
14/04/2022 04:00	13359600	7.113	1141.009	11.144	1012.234	
14/04/2022 05:00	13363200	7.114	1140.864	11.144	1012.169	
14/04/2022 06:00	13366800	7.115	1140.796	11.092	1012.356	
14/04/2022 07:00	13370400	7.116	1140.707	11.144	1012.484	
14/04/2022 08:00	13374000	7.11	1141.233	11.092	1012.129	
14/04/2022 09:00	13377600	7.11	1141.217	11.144	1012.394	
14/04/2022 10:00	13381200	7.113	1140.922	11.144	1012.69	
14/04/2022 11:00	13384800	7.111	1141.196	11.092	1012.429	
14/04/2022 12:00	13388400	7.115	1140.718	11.092	1012.591	
14/04/2022 13:00	13392000	7.119	1140.335	11.144	1013.067	
14/04/2022 14:00	13395600	7.12	1140.251	11.092	1013.216	
14/04/2022 15:00	13399200	7.119	1140.353	11.092	1013.166	
14/04/2022 16:00	13402800	7.121	1140.213	11.144	1013.083	
14/04/2022 17:00	13406400	7.117	1140.551	11.092	1012.653	
14/04/2022 18:00	13410000	7.117	1140.54	11.092	1012.507	
14/04/2022 19:00	13413600	7.116	1140.672	11.144	1012.729	
14/04/2022 20:00	13417200	7.118	1140.435	11.092	1012.664	
14/04/2022 21:00	13420800	7.114	1140.9	11.092	1013.198	
14/04/2022 22:00	13424400	7.12	1140.242	11.144	1013.527	
14/04/2022 23:00	13428000	7.117	1140.525	11.092	1013.257	
15/04/2022 00:00	13431600	7.116	1140.697	11.144	1013.177	
15/04/2022 01:00	13435200	7.112	1141.106	11.092	1012.676	
15/04/2022 02:00	13438800	7.116	1140.648	11.092	1012.766	
15/04/2022 03:00	13442400	7.12	1140.262	11.144	1013.087	

WTP-BH058						
Date and Time	Elapsed Time (Seconds)	Corrected Level Depth To Water (mbgl)	Corrected Pressure (mBar)	Temperature (C)	Barometric Pressure (mBar)	Manual Dip Reading (mbgl)
15/04/2022 04:00	13446000	7.12	1140.293	11.144	1013.108	
15/04/2022 05:00	13449600	7.127	1139.565	11.144	1013.941	
15/04/2022 06:00	13453200	7.124	1139.894	11.144	1013.77	
15/04/2022 07:00	13456800	7.125	1139.741	11.092	1014.671	
15/04/2022 08:00	13460400	7.123	1139.978	11.144	1014.842	
15/04/2022 09:00	13464000	7.122	1140.041	11.144	1015.146	
15/04/2022 10:00	13467600	7.127	1139.606	11.092	1016.12	
15/04/2022 11:00	13471200	7.131	1139.169	11.092	1016.925	
15/04/2022 12:00	13474800	7.132	1139.129	11.144	1017.318	
15/04/2022 13:00	13478400	7.134	1138.912	11.092	1017.864	
15/04/2022 14:00	13482000	7.138	1138.528	11.144	1018.603	
15/04/2022 15:00	13485600	7.137	1138.6	11.092	1018.913	
15/04/2022 16:00	13489200	7.143	1138.028	11.092	1019.169	
15/04/2022 17:00	13492800	7.137	1138.627	11.144	1018.924	
15/04/2022 18:00	13496400	7.145	1137.845	11.144	1019.076	
15/04/2022 19:00	13500000	7.148	1137.542	11.144	1019.326	
15/04/2022 20:00	13503600	7.136	1138.699	11.092	1018.55	
15/04/2022 21:00	13507200	7.132	1139.102	11.092	1018.988	
15/04/2022 22:00	13510800	7.133	1138.978	11.092	1019.165	
15/04/2022 23:00	13514400	7.135	1138.843	11.092	1019.51	
16/04/2022 00:00	13518000	7.132	1139.144	11.092	1019.525	
16/04/2022 01:00	13521600	7.14	1138.31	11.092	1020.779	
16/04/2022 02:00	13525200	7.139	1138.452	11.092	1020.741	
16/04/2022 03:00	13528800	7.138	1138.47	11.144	1020.762	
16/04/2022 04:00	13532400	7.142	1138.139	11.092	1020.74	
16/04/2022 05:00	13536000	7.147	1137.655	11.092	1020.277	
16/04/2022 06:00	13539600	7.146	1137.729	11.144	1019.717	
16/04/2022 07:00	13543200	7.143	1138.002	11.144	1019.917	
16/04/2022 08:00	13546800	7.145	1137.804	11.144	1020.01	
16/04/2022 09:00	13550400	7.14	1138.314	11.144	1019.552	
16/04/2022 10:00	13554000	7.141	1138.177	11.092	1019.703	
16/04/2022 11:00	13557600	7.143	1138.053	11.144	1019.813	
16/04/2022 12:00	13561200	7.15	1137.299	11.144	1019.989	
16/04/2022 13:00	13564800	7.147	1137.661	11.144	1019.89	
16/04/2022 14:00	13568400	7.146	1137.686	11.144	1019.865	
16/04/2022 15:00	13572000	7.143	1138.046	11.092	1019.204	
16/04/2022 16:00	13575600	7.146	1137.702	11.092	1018.707	
16/04/2022 17:00	13579200	7.146	1137.775	11.092	1018.265	
16/04/2022 18:00	13582800	7.143	1138.036	11.144	1018.201	
16/04/2022 19:00	13586400	7.146	1137.746	11.144	1018.071	
16/04/2022 20:00	13590000	7.141	1138.174	11.092	1017.762	
16/04/2022 21:00	13593600	7.136	1138.734	11.144	1017.452	
16/04/2022 22:00	13597200	7.143	1138.003	11.144	1018.024	
16/04/2022 23:00	13600800	7.14	1138.268	11.092	1017.615	
17/04/2022 00:00	13604400	7.138	1138.476	11.144	1017.656	

WTP-BH058						
Date and Time	Elapsed Time (Seconds)	Corrected Level Depth To Water (mbgl)	Corrected Pressure (mBar)	Temperature (C)	Barometric Pressure (mBar)	Manual Dip Reading (mbgl)
17/04/2022 01:00	13608000	7.137	1138.596	11.144	1016.854	
17/04/2022 02:00	13611600	7.136	1138.732	11.092	1016.311	
17/04/2022 03:00	13615200	7.137	1138.646	11.092	1015.609	
17/04/2022 04:00	13618800	7.134	1138.883	11.092	1014.847	
17/04/2022 05:00	13622400	7.136	1138.68	11.092	1014.577	
17/04/2022 06:00	13626000	7.133	1138.981	11.092	1013.856	
17/04/2022 07:00	13629600	7.132	1139.136	11.144	1013.268	
17/04/2022 08:00	13633200	7.123	1139.933	11.144	1012.261	
17/04/2022 09:00	13636800	7.124	1139.842	11.092	1011.945	
17/04/2022 10:00	13640400	7.128	1139.493	11.092	1012.294	
17/04/2022 11:00	13644000	7.122	1140.04	11.092	1011.38	
17/04/2022 12:00	13647600	7.123	1140	11.144	1010.722	
17/04/2022 13:00	13651200	7.122	1140.083	11.144	1009.643	
17/04/2022 14:00	13654800	7.124	1139.93	11.092	1009.127	
17/04/2022 15:00	13658400	7.116	1140.633	11.092	1007.846	
17/04/2022 16:00	13662000	7.117	1140.604	11.144	1007.809	
17/04/2022 17:00	13665600	7.124	1139.931	11.092	1008.181	
17/04/2022 18:00	13669200	7.122	1140.079	11.092	1008.242	
17/04/2022 19:00	13672800	7.114	1140.86	11.092	1008.249	
17/04/2022 20:00	13676400	7.119	1140.332	11.092	1009.25	
17/04/2022 21:00	13680000	7.119	1140.344	11.144	1009.907	
17/04/2022 22:00	13683600	7.118	1140.429	11.144	1010.504	
17/04/2022 23:00	13687200	7.118	1140.456	11.092	1010.596	
18/04/2022 00:00	13690800	7.122	1140.034	11.092	1011.437	
18/04/2022 01:00	13694400	7.118	1140.495	11.144	1011.068	
18/04/2022 02:00	13698000	7.128	1139.511	11.092	1012.065	
18/04/2022 03:00	13701600	7.124	1139.848	11.092	1011.519	
18/04/2022 04:00	13705200	7.123	1140.01	11.092	1011.357	
18/04/2022 05:00	13708800	7.125	1139.769	11.144	1011.322	
18/04/2022 06:00	13712400	7.124	1139.845	11.092	1011.417	
18/04/2022 07:00	13716000	7.128	1139.493	11.144	1012.018	
18/04/2022 08:00	13719600	7.123	1140	11.092	1011.576	
18/04/2022 09:00	13723200	7.128	1139.486	11.144	1011.919	
18/04/2022 10:00	13726800	7.127	1139.6	11.092	1012.082	
18/04/2022 11:00	13730400	7.13	1139.312	11.144	1012.199	
18/04/2022 12:00	13734000	7.127	1139.549	11.144	1012.382	
18/04/2022 13:00	13737600	7.13	1139.275	11.144	1012.551	
18/04/2022 14:00	13741200	7.13	1139.315	11.092	1012.366	
18/04/2022 15:00	13744800	7.134	1138.897	11.144	1012.299	
18/04/2022 16:00	13748400	7.125	1139.77	11.092	1011.597	
18/04/2022 17:00	13752000	7.129	1139.388	11.144	1011.65	
18/04/2022 18:00	13755600	7.132	1139.085	11.144	1011.9	
18/04/2022 19:00	13759200	7.133	1138.983	11.144	1012.213	
18/04/2022 20:00	13762800	7.132	1139.137	11.092	1012.072	
18/04/2022 21:00	13766400	7.131	1139.243	11.092	1012.386	

WTP-BH058						
Date and Time	Elapsed Time (Seconds)	Corrected Level Depth To Water (mbgl)	Corrected Pressure (mBar)	Temperature (C)	Barometric Pressure (mBar)	Manual Dip Reading (mbgl)
18/04/2022 22:00	13770000	7.127	1139.58	11.144	1012.561	
18/04/2022 23:00	13773600	7.133	1139.019	11.144	1013.121	
19/04/2022 00:00	13777200	7.128	1139.478	11.144	1012.925	
19/04/2022 01:00	13780800	7.132	1139.137	11.092	1013.175	
19/04/2022 02:00	13784400	7.127	1139.581	11.092	1012.994	
19/04/2022 03:00	13788000	7.129	1139.417	11.092	1013.577	
19/04/2022 04:00	13791600	7.134	1138.925	11.144	1014.371	
19/04/2022 05:00	13795200	7.138	1138.533	11.144	1014.816	
19/04/2022 06:00	13798800	7.142	1138.112	11.092	1015.618	
19/04/2022 07:00	13802400	7.136	1138.679	11.092	1015.576	
19/04/2022 08:00	13806000	7.135	1138.841	11.092	1015.887	
19/04/2022 09:00	13809600	7.139	1138.384	11.092	1016.238	
19/04/2022 10:00	13813200	7.142	1138.139	11.092	1015.853	
19/04/2022 11:00	13816800	7.136	1138.751	11.092	1015.767	
19/04/2022 12:00	13820400	7.137	1138.615	11.092	1015.693	
19/04/2022 13:00	13824000	7.134	1138.889	11.092	1015.681	
19/04/2022 14:00	13827600	7.138	1138.538	11.092	1015.717	
19/04/2022 15:00	13831200	7.135	1138.849	11.144	1015.707	
19/04/2022 16:00	13834800	7.131	1139.196	11.092	1015.427	
19/04/2022 17:00	13838400	7.137	1138.599	11.092	1015.394	
19/04/2022 18:00	13842000	7.127	1139.595	11.092	1015.08	
19/04/2022 19:00	13845600	7.134	1138.863	11.092	1015.812	
19/04/2022 20:00	13849200	7.132	1139.089	11.144	1016.045	
19/04/2022 21:00	13852800	7.131	1139.244	11.092	1016.377	
19/04/2022 22:00	13856400	7.131	1139.205	11.092	1016.993	
19/04/2022 23:00	13860000	7.131	1139.208	11.092	1016.886	
20/04/2022 00:00	13863600	7.131	1139.18	11.092	1016.966	
20/04/2022 01:00	13867200	7.129	1139.345	11.144	1016.787	
20/04/2022 02:00	13870800	7.134	1138.929	11.092	1016.849	
20/04/2022 03:00	13874400	7.13	1139.303	11.092	1016.633	
20/04/2022 04:00	13878000	7.127	1139.615	11.144	1015.94	
20/04/2022 05:00	13881600	7.133	1139.008	11.092	1016.455	
20/04/2022 06:00	13885200	7.131	1139.164	11.144	1016.18	
20/04/2022 07:00	13888800	7.133	1138.978	11.092	1016.17	
20/04/2022 08:00	13892400	7.131	1139.23	11.092	1015.445	
20/04/2022 09:00	13896000	7.128	1139.46	11.092	1014.742	
20/04/2022 10:00	13899600	7.128	1139.523	11.092	1013.944	
20/04/2022 11:00	13903200	7.13	1139.305	11.144	1013.728	
20/04/2022 12:00	13906800	7.129	1139.44	11.092	1012.819	
20/04/2022 13:00	13910400	7.128	1139.538	11.092	1012.196	
20/04/2022 14:00	13914000	7.124	1139.907	11.144	1011.393	
20/04/2022 15:00	13917600	7.128	1139.531	11.092	1010.943	
20/04/2022 16:00	13921200	7.118	1140.485	11.144	1009.713	
20/04/2022 17:00	13924800	7.116	1140.647	11.092	1008.935	
20/04/2022 18:00	13928400	7.12	1140.251	11.144	1008.687	

WTP-BH058						
Date and Time	Elapsed Time (Seconds)	Corrected Level Depth To Water (mbgl)	Corrected Pressure (mBar)	Temperature (C)	Barometric Pressure (mBar)	Manual Dip Reading (mbgl)
20/04/2022 19:00	13932000	7.121	1140.214	11.144	1008.62	
20/04/2022 20:00	13935600	7.116	1140.625	11.092	1007.959	
20/04/2022 21:00	13939200	7.112	1141.085	11.144	1007.434	
20/04/2022 22:00	13942800	7.119	1140.421	11.092	1007.586	
20/04/2022 23:00	13946400	7.114	1140.818	11.092	1007.136	
21/04/2022 00:00	13950000	7.105	1141.736	11.144	1006.205	
21/04/2022 01:00	13953600	7.113	1140.986	11.092	1006.706	
21/04/2022 02:00	13957200	7.105	1141.713	11.144	1006.018	
21/04/2022 03:00	13960800	7.103	1141.96	11.092	1005.155	
21/04/2022 04:00	13964400	7.103	1141.977	11.144	1004.81	
21/04/2022 05:00	13968000	7.105	1141.699	11.144	1004.457	
21/04/2022 06:00	13971600	7.104	1141.87	11.144	1004.182	
21/04/2022 07:00	13975200	7.105	1141.79	11.144	1004.367	
21/04/2022 08:00	13978800	7.106	1141.673	11.144	1004.851	
21/04/2022 09:00	13982400	7.109	1141.395	11.144	1005.444	
21/04/2022 10:00	13986000	7.116	1140.664	11.144	1006.018	
21/04/2022 11:00	13989600	7.117	1140.599	11.144	1006.03	
21/04/2022 12:00	13993200	7.12	1140.305	11.144	1006.324	
21/04/2022 13:00	13996800	7.118	1140.452	11.092	1005.98	
21/04/2022 14:00	14000400	7.12	1140.297	11.092	1006.135	
21/04/2022 15:00	14004000	7.112	1141.032	11.144	1005.701	
21/04/2022 16:00	14007600	7.118	1140.468	11.092	1005.912	
21/04/2022 17:00	14011200	7.12	1140.24	11.144	1006.126	
21/04/2022 18:00	14014800	7.129	1139.428	11.092	1006.9	
21/04/2022 19:00	14018400	7.124	1139.903	11.144	1006.726	
21/04/2022 20:00	14022000	7.115	1140.75	11.144	1006.561	
21/04/2022 21:00	14025600	7.119	1140.407	11.092	1006.446	
21/04/2022 22:00	14029200	7.119	1140.399	11.144	1007.017	
21/04/2022 23:00	14032800	7.115	1140.766	11.092	1007.188	
22/04/2022 00:00	14036400	7.116	1140.643	11.144	1007.194	
22/04/2022 01:00	14040000	7.118	1140.519	11.144	1007.579	
22/04/2022 02:00	14043600	7.116	1140.682	11.144	1007.521	
22/04/2022 03:00	14047200	7.116	1140.648	11.092	1007.201	
22/04/2022 04:00	14050800	7.112	1141.016	11.092	1007.044	
22/04/2022 05:00	14054400	7.114	1140.832	11.092	1007.752	
22/04/2022 06:00	14058000	7.114	1140.861	11.092	1007.355	
22/04/2022 07:00	14061600	7.118	1140.483	11.144	1008.087	
22/04/2022 08:00	14065200	7.113	1140.981	11.144	1007.695	
22/04/2022 09:00	14068800	7.12	1140.242	11.092	1008.342	
22/04/2022 10:00	14072400	7.117	1140.585	11.144	1007.671	
22/04/2022 11:00	14076000	7.116	1140.702	11.144	1007.449	
22/04/2022 12:00	14079600	7.116	1140.662	11.144	1007.384	
22/04/2022 13:00	14083200	7.117	1140.547	11.092	1007.04	
22/04/2022 14:00	14086800	7.118	1140.498	11.092	1006.721	
22/04/2022 15:00	14090400	7.12	1140.277	11.144	1006.772	

WTP-BH058						
Date and Time	Elapsed Time (Seconds)	Corrected Level Depth To Water (mbgl)	Corrected Pressure (mBar)	Temperature (C)	Barometric Pressure (mBar)	Manual Dip Reading (mbgl)
22/04/2022 16:00	14094000	7.115	1140.736	11.144	1005.787	
22/04/2022 17:00	14097600	7.119	1140.333	11.092	1005.679	
22/04/2022 18:00	14101200	7.113	1140.969	11.092	1005.149	
22/04/2022 19:00	14104800	7.116	1140.621	11.092	1005.025	
22/04/2022 20:00	14108400	7.111	1141.135	11.092	1004.72	
22/04/2022 21:00	14112000	7.115	1140.756	11.092	1005.047	
22/04/2022 22:00	14115600	7.115	1140.728	11.144	1005.061	
22/04/2022 23:00	14119200	7.118	1140.49	11.092	1005.26	
23/04/2022 00:00	14122800	7.116	1140.62	11.092	1005.183	
23/04/2022 01:00	14126400	7.115	1140.783	11.092	1005.439	
23/04/2022 02:00	14130000	7.113	1140.978	11.092	1005.088	
23/04/2022 03:00	14133600	7.118	1140.462	11.092	1005.393	
23/04/2022 04:00	14137200	7.113	1140.944	11.144	1005.16	
23/04/2022 05:00	14140800	7.111	1141.15	11.144	1004.954	
23/04/2022 06:00	14144400	7.115	1140.747	11.092	1005.528	
23/04/2022 07:00	14148000	7.115	1140.762	11.092	1005.565	
23/04/2022 08:00	14151600	7.113	1140.997	11.092	1005.068	
23/04/2022 09:00	14155200	7.114	1140.911	11.144	1005.298	
23/04/2022 10:00	14158800	7.114	1140.906	11.144	1005.303	
23/04/2022 11:00	14162400	7.116	1140.691	11.144	1005.151	
23/04/2022 12:00	14166000	7.121	1140.131	11.092	1005.514	
23/04/2022 13:00	14169600	7.121	1140.198	11.144	1005.171	
23/04/2022 14:00	14173200	7.117	1140.524	11.144	1004.53	
23/04/2022 15:00	14176800	7.123	1140.012	11.092	1004.847	
23/04/2022 16:00	14180400	7.119	1140.395	11.092	1004.306	
23/04/2022 17:00	14184000	7.119	1140.38	11.092	1004.425	
23/04/2022 18:00	14187600	7.112	1141.02	11.144	1004.349	
23/04/2022 19:00	14191200	7.112	1141.046	11.144	1004.166	
23/04/2022 20:00	14194800	7.111	1141.155	11.092	1004.175	
23/04/2022 21:00	14198400	7.119	1140.371	11.144	1005.313	
23/04/2022 22:00	14202000	7.119	1140.377	11.144	1005.517	
23/04/2022 23:00	14205600	7.119	1140.408	11.144	1005.8	
24/04/2022 00:00	14209200	7.124	1139.906	11.144	1006.251	
24/04/2022 01:00	14212800	7.12	1140.241	11.144	1006.335	
24/04/2022 02:00	14216400	7.121	1140.143	11.092	1006.604	
24/04/2022 03:00	14220000	7.124	1139.921	11.144	1006.97	
24/04/2022 04:00	14223600	7.12	1140.283	11.092	1006.832	
24/04/2022 05:00	14227200	7.117	1140.557	11.144	1006.807	
24/04/2022 06:00	14230800	7.121	1140.139	11.092	1007.186	
24/04/2022 07:00	14234400	7.119	1140.41	11.092	1007.493	
24/04/2022 08:00	14238000	7.117	1140.572	11.144	1007.736	
24/04/2022 09:00	14241600	7.121	1140.173	11.092	1007.519	
24/04/2022 10:00	14245200	7.125	1139.827	11.092	1007.656	
24/04/2022 11:00	14248800	7.125	1139.799	11.092	1008.051	
24/04/2022 12:00	14252400	7.132	1139.097	11.144	1008.896	

WTP-BH058						
Date and Time	Elapsed Time (Seconds)	Corrected Level Depth To Water (mbgl)	Corrected Pressure (mBar)	Temperature (C)	Barometric Pressure (mBar)	Manual Dip Reading (mbgl)
24/04/2022 13:00	14256000	7.129	1139.359	11.144	1008.634	
24/04/2022 14:00	14259600	7.13	1139.279	11.092	1008.466	
24/04/2022 15:00	14263200	7.129	1139.428	11.144	1008.356	
24/04/2022 16:00	14266800	7.13	1139.325	11.092	1008.314	
24/04/2022 17:00	14270400	7.129	1139.348	11.196	1008.212	
24/04/2022 18:00	14274000	7.137	1138.564	11.092	1009.339	
24/04/2022 19:00	14277600	7.132	1139.125	11.092	1008.882	
24/04/2022 20:00	14281200	7.121	1140.188	11.144	1008.645	
24/04/2022 21:00	14284800	7.127	1139.567	11.092	1009.805	
24/04/2022 22:00	14288400	7.133	1139.015	11.092	1010.304	
24/04/2022 23:00	14292000	7.137	1138.65	11.092	1010.721	
25/04/2022 00:00	14295600	7.13	1139.327	11.092	1010.307	
25/04/2022 01:00	14299200	7.136	1138.691	11.144	1010.825	
25/04/2022 02:00	14302800	7.129	1139.381	11.092	1010.411	
25/04/2022 03:00	14306400	7.131	1139.18	11.092	1010.454	
25/04/2022 04:00	14310000	7.135	1138.768	11.092	1010.919	
25/04/2022 05:00	14313600	7.136	1138.727	11.144	1010.841	
25/04/2022 06:00	14317200	7.134	1138.902	11.092	1011.048	
25/04/2022 07:00	14320800	7.137	1138.63	11.092	1011.477	
25/04/2022 08:00	14324400	7.134	1138.9	11.092	1011.626	
25/04/2022 09:00	14328000	7.137	1138.626	11.144	1012.202	
25/04/2022 10:00	14331600	7.137	1138.601	11.144	1012.28	
25/04/2022 11:00	14335200	7.139	1138.435	11.092	1012.774	
25/04/2022 12:00	14338800	7.141	1138.191	11.092	1012.703	
25/04/2022 13:00	14342400	7.143	1138.013	11.144	1012.815	
25/04/2022 14:00	14346000	7.145	1137.841	11.092	1012.948	
25/04/2022 15:00	14349600	7.144	1137.948	11.144	1012.669	
25/04/2022 16:00	14353200	7.143	1138.026	11.092	1012.447	
25/04/2022 17:00	14356800	7.137	1138.581	11.092	1012.208	
25/04/2022 18:00	14360400	7.137	1138.642	11.144	1012.028	
25/04/2022 19:00	14364000	7.14	1138.295	11.092	1012.337	
25/04/2022 20:00	14367600	7.136	1138.745	11.092	1012.464	
25/04/2022 21:00	14371200	7.142	1138.139	11.092	1013.543	
25/04/2022 22:00	14374800	7.147	1137.632	11.092	1014.26	
25/04/2022 23:00	14378400	7.14	1138.31	11.092	1014.054	
26/04/2022 00:00	14382000	7.145	1137.832	11.144	1014.571	
26/04/2022 01:00	14385600	7.15	1137.332	11.092	1015.348	
26/04/2022 02:00	14389200	7.152	1137.108	11.092	1014.731	
26/04/2022 03:00	14392800	7.15	1137.355	11.144	1014.576	
26/04/2022 04:00	14396400	7.149	1137.402	11.144	1014.739	
26/04/2022 05:00	14400000	7.147	1137.617	11.092	1014.694	
26/04/2022 06:00	14403600	7.139	1138.416	11.144	1014.25	
26/04/2022 07:00	14407200	7.148	1137.553	11.092	1015.389	
26/04/2022 08:00	14410800	7.15	1137.288	11.144	1015.641	
26/04/2022 09:00	14414400	7.147	1137.63	11.144	1016.139	

WTP-BH058						
Date and Time	Elapsed Time (Seconds)	Corrected Level Depth To Water (mbgl)	Corrected Pressure (mBar)	Temperature (C)	Barometric Pressure (mBar)	Manual Dip Reading (mbgl)
26/04/2022 10:00	14418000	7.149	1137.441	11.144	1016.17	
26/04/2022 11:00	14421600	7.154	1136.915	11.144	1016.697	
26/04/2022 12:00	14425200	7.156	1136.766	11.092	1016.806	
26/04/2022 13:00	14428800	7.155	1136.877	11.092	1016.747	
26/04/2022 14:00	14432400	7.152	1137.104	11.092	1016.889	
26/04/2022 15:00	14436000	7.158	1136.546	11.092	1017.079	
26/04/2022 16:00	14439600	7.159	1136.475	11.144	1016.926	
26/04/2022 17:00	14443200	7.158	1136.578	11.092	1017.152	
26/04/2022 18:00	14446800	7.154	1136.987	11.092	1017.058	
26/04/2022 19:00	14450400	7.159	1136.446	11.144	1017.69	
26/04/2022 20:00	14454000	7.158	1136.583	11.144	1018.079	
26/04/2022 21:00	14457600	7.148	1137.541	11.144	1017.803	
26/04/2022 22:00	14461200	7.155	1136.848	11.144	1018.444	
26/04/2022 23:00	14464800	7.163	1136.106	11.196	1019.278	
27/04/2022 00:00	14468400	7.157	1136.667	11.092	1019.479	
27/04/2022 01:00	14472000	7.163	1136.059	11.144	1020.021	
27/04/2022 02:00	14475600	7.162	1136.13	11.144	1020.318	
27/04/2022 03:00	14479200	7.168	1135.601	11.144	1020.952	
27/04/2022 04:00	14482800	7.173	1135.091	11.144	1021.777	
27/04/2022 05:00	14486400	7.18	1134.443	11.144	1022.215	
27/04/2022 06:00	14490000	7.173	1135.112	11.092	1021.77	
27/04/2022 07:00	14493600	7.176	1134.837	11.092	1022.36	
27/04/2022 08:00	14497200	7.168	1135.607	11.092	1022.378	
27/04/2022 09:00	14500800	7.17	1135.391	11.144	1022.685	
27/04/2022 10:00	14504400	7.177	1134.661	11.144	1023.258	
27/04/2022 11:00	14508000	7.172	1135.212	11.092	1022.825	
27/04/2022 12:00	14511600	7.176	1134.79	11.092	1023.51	
27/04/2022 13:00	14515200	7.176	1134.787	11.092	1023.146	
27/04/2022 14:00	14518800	7.18	1134.406	11.092	1022.948	
27/04/2022 15:00	14522400	7.179	1134.5	11.092	1022.75	
27/04/2022 16:00	14526000	7.184	1133.959	11.092	1022.87	
27/04/2022 17:00	14529600	7.173	1135.046	11.144	1022.505	
27/04/2022 18:00	14533200	7.172	1135.172	11.144	1022.642	
27/04/2022 19:00	14536800	7.172	1135.224	11.092	1023.024	
27/04/2022 20:00	14540400	7.172	1135.141	11.092	1023.107	
27/04/2022 21:00	14544000	7.169	1135.472	11.092	1023.774	
27/04/2022 22:00	14547600	7.172	1135.216	11.092	1024.398	
27/04/2022 23:00	14551200	7.173	1135.089	11.092	1024.735	
28/04/2022 00:00	14554800	7.179	1134.497	11.092	1025.695	
28/04/2022 01:00	14558400	7.175	1134.926	11.092	1025.161	
28/04/2022 02:00	14562000	7.185	1133.886	11.144	1026.24	
28/04/2022 03:00	14565600	7.18	1134.422	11.144	1026.283	
28/04/2022 04:00	14569200	7.186	1133.853	11.092	1025.919	
28/04/2022 05:00	14572800	7.186	1133.769	11.144	1025.831	
28/04/2022 06:00	14576400	7.186	1133.852	11.04	1026.038	

WTP-BH058						
Date and Time	Elapsed Time (Seconds)	Corrected Level Depth To Water (mbgl)	Corrected Pressure (mBar)	Temperature (C)	Barometric Pressure (mBar)	Manual Dip Reading (mbgl)
28/04/2022 07:00	14580000	7.182	1134.174	11.092	1026.334	
28/04/2022 08:00	14583600	7.187	1133.674	11.04	1027.267	
28/04/2022 09:00	14587200	7.187	1133.695	11.092	1027.285	
28/04/2022 10:00	14590800	7.19	1133.42	11.144	1027.442	
28/04/2022 11:00	14594400	7.192	1133.224	11.144	1027.48	
28/04/2022 12:00	14598000	7.194	1133.029	11.144	1027.307	
28/04/2022 13:00	14601600	7.188	1133.591	11.092	1026.917	
28/04/2022 14:00	14605200	7.188	1133.63	11.092	1026.825	
28/04/2022 15:00	14608800	7.19	1133.392	11.144	1026.471	
28/04/2022 16:00	14612400	7.194	1133.01	11.092	1026.657	
28/04/2022 17:00	14616000	7.193	1133.14	11.144	1026.46	
28/04/2022 18:00	14619600	7.191	1133.344	11.092	1026.218	
28/04/2022 19:00	14623200	7.185	1133.923	11.092	1025.533	
28/04/2022 20:00	14626800	7.186	1133.813	11.144	1025.946	
28/04/2022 21:00	14630400	7.184	1133.975	11.092	1026.848	
28/04/2022 22:00	14634000	7.187	1133.753	11.092	1027.596	
28/04/2022 23:00	14637600	7.188	1133.634	11.092	1027.294	
29/04/2022 00:00	14641200	7.19	1133.45	11.144	1028.359	
29/04/2022 01:00	14644800	7.196	1132.832	11.092	1028.359	
29/04/2022 02:00	14648400	7.194	1133.026	11.092	1028.008	
29/04/2022 03:00	14652000	7.199	1132.497	11.092	1028.063	
29/04/2022 04:00	14655600	7.2	1132.418	11.092	1028.195	
29/04/2022 05:00	14659200	7.2	1132.47	11.092	1028.09	
29/04/2022 06:00	14662800	7.203	1132.104	11.144	1028.074	
29/04/2022 07:00	14666400	7.2	1132.446	11.144	1028.258	
29/04/2022 08:00	14670000	7.2	1132.433	11.144	1028.534	
29/04/2022 09:00	14673600	7.205	1131.948	11.092	1028.77	
29/04/2022 10:00	14677200	7.203	1132.108	11.092	1028.504	
29/04/2022 11:00	14680800	7.202	1132.22	11.144	1028.327	
29/04/2022 12:00	14684400	7.21	1131.477	11.144	1028.701	
29/04/2022 13:00	14688000	7.203	1132.098	11.092	1028.041	
29/04/2022 14:00	14691600	7.205	1131.966	11.092	1027.701	
29/04/2022 15:00	14695200	7.207	1131.74	11.144	1027.545	
29/04/2022 16:00	14698800	7.203	1132.188	11.092	1026.638	
29/04/2022 17:00	14702400	7.204	1131.998	11.092	1026.513	
29/04/2022 18:00	14706000	7.205	1131.934	11.144	1026.511	
29/04/2022 19:00	14709600	7.201	1132.331	11.092	1025.864	
29/04/2022 20:00	14713200	7.195	1132.971	11.092	1025.592	
29/04/2022 21:00	14716800	7.196	1132.801	11.092	1026.13	
29/04/2022 22:00	14720400	7.198	1132.613	11.092	1026.318	
29/04/2022 23:00	14724000	7.192	1133.224	11.092	1026.128	
30/04/2022 00:00	14727600	7.196	1132.844	11.092	1026.297	
30/04/2022 01:00	14731200	7.193	1133.152	11.092	1025.937	
30/04/2022 02:00	14734800	7.195	1132.966	11.092	1025.807	
30/04/2022 03:00	14738400	7.188	1133.573	11.092	1025.147	

WTP-BH058						
Date and Time	Elapsed Time (Seconds)	Corrected Level Depth To Water (mbgl)	Corrected Pressure (mBar)	Temperature (C)	Barometric Pressure (mBar)	Manual Dip Reading (mbgl)
30/04/2022 04:00	14742000	7.197	1132.704	11.092	1025.333	
30/04/2022 05:00	14745600	7.194	1133.02	11.144	1024.795	
30/04/2022 06:00	14749200	7.191	1133.341	11.144	1024.526	
30/04/2022 07:00	14752800	7.196	1132.791	11.092	1025.247	
30/04/2022 08:00	14756400	7.193	1133.125	11.144	1025.057	
30/04/2022 09:00	14760000	7.2	1132.447	11.092	1025.223	
30/04/2022 10:00	14763600	7.198	1132.647	11.144	1024.747	
30/04/2022 11:00	14767200	7.203	1132.188	11.092	1024.746	
30/04/2022 12:00	14770800	7.2	1132.396	11.092	1024.275	
30/04/2022 13:00	14774400	7.201	1132.382	11.092	1023.344	
30/04/2022 14:00	14778000	7.198	1132.662	11.092	1022.696	
30/04/2022 15:00	14781600	7.196	1132.87	11.144	1021.949	
30/04/2022 16:00	14785200	7.2	1132.417	11.144	1021.562	
30/04/2022 17:00	14788800	7.199	1132.576	11.144	1021.402	
30/04/2022 18:00	14792400	7.196	1132.875	11.092	1020.802	
30/04/2022 19:00	14796000	7.193	1133.089	11.144	1020.574	
30/04/2022 20:00	14799600	7.192	1133.185	11.144	1020.164	
30/04/2022 21:00	14803200	7.191	1133.324	11.092	1020.091	
30/04/2022 22:00	14806800	7.194	1133.02	11.092	1020.395	
30/04/2022 23:00	14810400	7.184	1134.008	11.092	1019.406	
01/05/2022 00:00	14814000	7.189	1133.543	11.092	1019.452	
01/05/2022 01:00	14817600	7.188	1133.593	11.092	1018.982	
01/05/2022 02:00	14821200	7.188	1133.615	11.092	1018.539	
01/05/2022 03:00	14824800	7.188	1133.647	11.144	1018.179	
01/05/2022 04:00	14828400	7.19	1133.45	11.092	1017.969	
01/05/2022 05:00	14832000	7.192	1133.235	11.144	1017.435	
01/05/2022 06:00	14835600	7.185	1133.935	11.092	1016.592	
01/05/2022 07:00	14839200	7.193	1133.097	11.144	1017.048	
01/05/2022 08:00	14842800	7.189	1133.478	11.092	1016.419	
01/05/2022 09:00	14846400	7.191	1133.311	11.144	1016.678	
01/05/2022 10:00	14850000	7.196	1132.786	11.092	1016.533	
01/05/2022 11:00	14853600	7.194	1133.037	11.144	1016.006	
01/05/2022 12:00	14857200	7.19	1133.43	11.144	1015.875	
01/05/2022 13:00	14860800	7.189	1133.542	11.04	1015.318	
01/05/2022 14:00	14864400	7.195	1132.949	11.144	1015.412	
01/05/2022 15:00	14868000	7.192	1133.24	11.092	1015.239	
01/05/2022 16:00	14871600	7.192	1133.229	11.092	1014.62	
01/05/2022 17:00	14875200	7.193	1133.096	11.092	1014.753	
01/05/2022 18:00	14878800	7.194	1133.062	11.092	1014.525	
01/05/2022 19:00	14882400	7.192	1133.244	11.092	1014.343	
01/05/2022 20:00	14886000	7.19	1133.447	11.092	1014.561	
01/05/2022 21:00	14889600	7.19	1133.408	11.144	1014.952	
01/05/2022 22:00	14893200	7.193	1133.167	11.092	1015.418	
01/05/2022 23:00	14896800	7.185	1133.946	11.144	1014.677	
02/05/2022 00:00	14900400	7.19	1133.37	11.092	1015.215	

WTP-BH058						
Date and Time	Elapsed Time (Seconds)	Corrected Level Depth To Water (mbgl)	Corrected Pressure (mBar)	Temperature (C)	Barometric Pressure (mBar)	Manual Dip Reading (mbgl)
02/05/2022 01:00	14904000	7.193	1133.164	11.092	1015.42	
02/05/2022 02:00	14907600	7.189	1133.485	11.144	1015.243	
02/05/2022 03:00	14911200	7.19	1133.427	11.196	1015.55	
02/05/2022 04:00	14914800	7.192	1133.22	11.092	1015.574	
02/05/2022 05:00	14918400	7.194	1133.055	11.092	1015.583	
02/05/2022 06:00	14922000	7.191	1133.307	11.144	1015.526	
02/05/2022 07:00	14925600	7.2	1132.483	11.144	1016.56	
02/05/2022 08:00	14929200	7.199	1132.546	11.092	1016.879	
02/05/2022 09:00	14932800	7.201	1132.292	11.144	1016.751	
02/05/2022 10:00	14936400	7.207	1131.748	11.144	1017.453	
02/05/2022 11:00	14940000	7.205	1131.972	11.092	1017.557	
02/05/2022 12:00	14943600	7.207	1131.773	11.092	1017.547	
02/05/2022 13:00	14947200	7.205	1131.988	11.144	1017.58	
02/05/2022 14:00	14950800	7.213	1131.198	11.092	1017.912	
02/05/2022 15:00	14954400	7.21	1131.474	11.092	1017.792	
02/05/2022 16:00	14958000	7.211	1131.363	11.144	1017.838	
02/05/2022 17:00	14961600	7.209	1131.562	11.092	1017.443	
02/05/2022 18:00	14965200	7.21	1131.485	11.144	1017.348	
02/05/2022 19:00	14968800	7.208	1131.615	11.092	1017.389	
02/05/2022 20:00	14972400	7.208	1131.702	11.092	1017.303	
02/05/2022 21:00	14976000	7.205	1131.981	11.144	1017.114	
02/05/2022 22:00	14979600	7.205	1131.899	11.144	1017.512	
02/05/2022 23:00	14983200	7.202	1132.247	11.144	1017.373	
03/05/2022 00:00	14986800	7.198	1132.613	11.092	1016.969	
03/05/2022 01:00	14990400	7.201	1132.298	11.092	1017.441	
03/05/2022 02:00	14994000	7.2	1132.48	11.092	1017.102	
03/05/2022 03:00	14997600	7.196	1132.838	11.092	1016.691	
03/05/2022 04:00	15001200	7.203	1132.129	11.092	1017.033	
03/05/2022 05:00	15004800	7.202	1132.232	11.144	1016.706	
03/05/2022 06:00	15008400	7.199	1132.573	11.144	1016.574	
03/05/2022 07:00	15012000	7.207	1131.781	11.144	1017.262	
03/05/2022 08:00	15015600	7.207	1131.739	11.092	1017.371	
03/05/2022 09:00	15019200	7.21	1131.418	11.092	1017.481	
03/05/2022 10:00	15022800	7.213	1131.181	11.144	1017.6	
03/05/2022 11:00	15026400	7.22	1130.429	11.092	1017.84	
03/05/2022 12:00	15030000	7.22	1130.478	11.092	1017.529	
03/05/2022 13:00	15033600	7.217	1130.799	11.144	1017.299	
03/05/2022 14:00	15037200	7.218	1130.689	11.092	1016.636	
03/05/2022 15:00	15040800	7.217	1130.793	11.092	1016.427	
03/05/2022 16:00	15044400	7.224	1130.119	11.144	1016.457	
03/05/2022 17:00	15048000	7.214	1131.081	11.144	1015.338	
03/05/2022 18:00	15051600	7.213	1131.166	11.092	1015.056	
03/05/2022 19:00	15055200	7.207	1131.791	11.092	1014.746	
03/05/2022 20:00	15058800	7.206	1131.85	11.04	1014.334	
03/05/2022 21:00	15062400	7.207	1131.728	11.144	1014.429	

WTP-BH058						
Date and Time	Elapsed Time (Seconds)	Corrected Level Depth To Water (mbgl)	Corrected Pressure (mBar)	Temperature (C)	Barometric Pressure (mBar)	Manual Dip Reading (mbgl)
03/05/2022 22:00	15066000	7.21	1131.442	11.092	1014.938	
03/05/2022 23:00	15069600	7.212	1131.259	11.092	1014.596	
04/05/2022 00:00	15073200	7.202	1132.248	11.092	1014.132	
04/05/2022 01:00	15076800	7.202	1132.243	11.092	1013.98	
04/05/2022 02:00	15080400	7.208	1131.663	11.144	1014.231	
04/05/2022 03:00	15084000	7.204	1132.059	11.092	1014.059	
04/05/2022 04:00	15087600	7.201	1132.302	11.092	1013.869	
04/05/2022 05:00	15091200	7.206	1131.885	11.144	1014.009	
04/05/2022 06:00	15094800	7.205	1131.91	11.144	1013.879	
04/05/2022 07:00	15098400	7.208	1131.687	11.092	1014.641	
04/05/2022 08:00	15102000	7.214	1131.11	11.144	1015.466	
04/05/2022 09:00	15105600	7.214	1131.073	11.092	1015.937	
04/05/2022 10:00	15109200	7.217	1130.783	11.144	1016.213	
04/05/2022 11:00	15112800	7.214	1131.077	11.092	1016.51	
04/05/2022 12:00	15116400	7.228	1129.712	11.092	1017.193	
04/05/2022 13:00	15120000	7.224	1130.085	11.092	1017.083	
04/05/2022 14:00	15123600	7.225	1129.954	11.092	1017.161	
04/05/2022 15:00	15127200	7.224	1130.106	11.144	1016.732	
04/05/2022 16:00	15130800	7.231	1129.444	11.092	1017.251	
04/05/2022 17:00	15134400	7.231	1129.437	11.092	1017.206	
04/05/2022 18:00	15138000	7.228	1129.677	11.144	1017.267	
04/05/2022 19:00	15141600	7.223	1130.141	11.092	1017.027	
04/05/2022 20:00	15145200	7.224	1130.043	11.092	1017.125	
04/05/2022 21:00	15148800	7.223	1130.143	11.144	1017.588	
04/05/2022 22:00	15152400	7.224	1130.073	11.144	1018.235	
04/05/2022 23:00	15156000	7.225	1130.029	11.144	1018.489	
05/05/2022 00:00	15159600	7.23	1129.494	11.196	1018.8	
05/05/2022 01:00	15163200	7.215	1130.973	11.092	1018.084	
05/05/2022 02:00	15166800	7.221	1130.399	11.092	1018.448	
05/05/2022 03:00	15170400	7.22	1130.49	11.144	1018.134	
05/05/2022 04:00	15174000	7.219	1130.574	11.092	1018.325	
05/05/2022 05:00	15177600	7.221	1130.416	11.092	1018.431	
05/05/2022 06:00	15181200	7.22	1130.435	11.092	1018.412	
05/05/2022 07:00	15184800	7.227	1129.747	11.092	1019.363	
05/05/2022 08:00	15188400	7.227	1129.815	11.092	1019.399	
05/05/2022 09:00	15192000	7.234	1129.133	11.092	1019.976	
05/05/2022 10:00	15195600	7.232	1129.298	11.144	1020.165	
05/05/2022 11:00	15199200	7.237	1128.804	11.092	1020.305	
05/05/2022 12:00	15202800	7.237	1128.803	11.092	1020.201	
05/05/2022 13:00	15206400	7.239	1128.663	11.092	1020.183	
05/05/2022 14:00	15210000	7.237	1128.806	11.092	1020.146	
05/05/2022 15:00	15213600	7.24	1128.541	11.092	1020.359	
05/05/2022 16:00	15217200	7.244	1128.094	11.144	1020.162	
05/05/2022 17:00	15220800	7.242	1128.323	11.092	1019.842	
05/05/2022 18:00	15224400	7.242	1128.297	11.092	1019.71	

WTP-BH058						
Date and Time	Elapsed Time (Seconds)	Corrected Level Depth To Water (mbgl)	Corrected Pressure (mBar)	Temperature (C)	Barometric Pressure (mBar)	Manual Dip Reading (mbgl)
05/05/2022 19:00	15228000	7.235	1128.969	11.092	1019.51	
05/05/2022 20:00	15231600	7.242	1128.334	11.144	1019.712	
05/05/2022 21:00	15235200	7.236	1128.936	11.144	1019.74	
05/05/2022 22:00	15238800	7.233	1129.2	11.092	1019.857	
05/05/2022 23:00	15242400	7.24	1128.561	11.144	1020.01	
06/05/2022 00:00	15246000	7.236	1128.898	11.092	1019.529	
06/05/2022 01:00	15249600	7.237	1128.844	11.092	1019.636	
06/05/2022 02:00	15253200	7.229	1129.629	11.144	1018.627	
06/05/2022 03:00	15256800	7.23	1129.476	11.144	1018.885	
06/05/2022 04:00	15260400	7.234	1129.093	11.092	1019.229	
06/05/2022 05:00	15264000	7.227	1129.811	11.144	1017.973	
06/05/2022 06:00	15267600	7.227	1129.771	11.144	1018.013	
06/05/2022 07:00	15271200	7.234	1129.101	11.144	1018.315	
06/05/2022 08:00	15274800	7.233	1129.176	11.092	1017.939	
06/05/2022 09:00	15278400	7.229	1129.591	11.092	1017.839	
06/05/2022 10:00	15282000	7.233	1129.201	11.092	1018.123	
06/05/2022 11:00	15285600	7.232	1129.303	11.144	1017.85	
06/05/2022 12:00	15289200	7.241	1128.417	11.092	1018.646	
06/05/2022 13:00	15292800	7.235	1129.042	11.092	1018.178	
06/05/2022 14:00	15296400	7.236	1128.901	11.092	1019.053	
06/05/2022 15:00	15300000	7.237	1128.825	11.144	1019.535	
06/05/2022 16:00	15303600	7.242	1128.283	11.092	1019.619	
06/05/2022 17:00	15307200	7.239	1128.654	11.092	1019.72	
06/05/2022 18:00	15310800	7.245	1128.049	11.092	1020.326	
06/05/2022 19:00	15314400	7.251	1127.421	11.092	1021.321	
06/05/2022 20:00	15318000	7.244	1128.166	11.196	1021.231	
06/05/2022 21:00	15321600	7.242	1128.28	11.092	1021.249	
06/05/2022 22:00	15325200	7.242	1128.314	11.144	1021.779	
06/05/2022 23:00	15328800	7.24	1128.519	11.144	1021.994	
07/05/2022 00:00	15332400	7.246	1127.922	11.144	1022.801	
07/05/2022 01:00	15336000	7.246	1127.956	11.092	1022.833	
07/05/2022 02:00	15339600	7.249	1127.594	11.144	1023.287	
07/05/2022 03:00	15343200	7.244	1128.087	11.092	1022.702	
07/05/2022 04:00	15346800	7.246	1127.883	11.144	1023.103	
07/05/2022 05:00	15350400	7.244	1128.115	11.144	1022.976	
07/05/2022 06:00	15354000	7.246	1127.896	11.092	1023.523	
07/05/2022 07:00	15357600	7.247	1127.843	11.144	1023.458	
07/05/2022 08:00	15361200	7.252	1127.331	11.092	1024.089	
07/05/2022 09:00	15364800	7.251	1127.394	11.144	1024.38	
07/05/2022 10:00	15368400	7.253	1127.252	11.144	1024.311	
07/05/2022 11:00	15372000	7.259	1126.69	11.092	1024.677	
07/05/2022 12:00	15375600	7.253	1127.22	11.092	1023.989	
07/05/2022 13:00	15379200	7.265	1126.068	11.144	1024.235	
07/05/2022 14:00	15382800	7.264	1126.206	11.092	1024.267	
07/05/2022 15:00	15386400	7.26	1126.511	11.144	1023.687	

WTP-BH058						
Date and Time	Elapsed Time (Seconds)	Corrected Level Depth To Water (mbgl)	Corrected Pressure (mBar)	Temperature (C)	Barometric Pressure (mBar)	Manual Dip Reading (mbgl)
07/05/2022 16:00	15390000	7.266	1126.002	11.092	1023.58	
07/05/2022 17:00	15393600	7.261	1126.466	11.092	1022.801	
07/05/2022 18:00	15397200	7.262	1126.39	11.092	1022.562	
07/05/2022 19:00	15400800	7.26	1126.516	11.092	1022.121	
07/05/2022 20:00	15404400	7.249	1127.674	11.092	1021.068	
07/05/2022 21:00	15408000	7.252	1127.327	11.092	1021.572	
07/05/2022 22:00	15411600	7.249	1127.605	11.092	1021.819	
07/05/2022 23:00	15415200	7.249	1127.62	11.144	1021.581	
08/05/2022 00:00	15418800	7.253	1127.208	11.092	1021.901	
08/05/2022 01:00	15422400	7.253	1127.257	11.092	1022.167	
08/05/2022 02:00	15426000	7.257	1126.89	11.144	1022.363	
08/05/2022 03:00	15429600	7.249	1127.619	11.092	1021.7	
08/05/2022 04:00	15433200	7.245	1128.016	11.144	1020.817	
08/05/2022 05:00	15436800	7.249	1127.597	11.144	1020.974	
08/05/2022 06:00	15440400	7.251	1127.4	11.092	1021.342	
08/05/2022 07:00	15444000	7.248	1127.694	11.092	1021.363	
08/05/2022 08:00	15447600	7.254	1127.106	11.092	1021.898	
08/05/2022 09:00	15451200	7.255	1127.047	11.092	1021.799	
08/05/2022 10:00	15454800	7.253	1127.209	11.092	1021.271	
08/05/2022 11:00	15458400	7.253	1127.241	11.092	1020.871	
08/05/2022 12:00	15462000	7.255	1127.023	11.092	1020.827	
08/05/2022 13:00	15465600	7.256	1126.984	11.092	1020.55	
08/05/2022 14:00	15469200	7.258	1126.708	11.144	1020.13	
08/05/2022 15:00	15472800	7.254	1127.154	11.092	1019.804	
08/05/2022 16:00	15476400	7.252	1127.385	11.092	1018.995	
08/05/2022 17:00	15480000	7.251	1127.456	11.144	1018.281	
08/05/2022 18:00	15483600	7.25	1127.54	11.092	1018.157	
08/05/2022 19:00	15487200	7.255	1127.073	11.04	1017.851	
08/05/2022 20:00	15490800	7.249	1127.664	11.196	1017.534	
08/05/2022 21:00	15494400	7.25	1127.492	11.092	1017.366	
08/05/2022 22:00	15498000	7.251	1127.4	11.092	1016.829	
08/05/2022 23:00	15501600	7.253	1127.276	11.092	1016.952	
09/05/2022 00:00	15505200	7.245	1128.037	11.092	1015.772	
09/05/2022 01:00	15508800	7.246	1127.906	11.092	1015.379	
09/05/2022 02:00	15512400	7.25	1127.543	11.144	1015.727	
09/05/2022 03:00	15516000	7.253	1127.291	11.092	1014.682	
09/05/2022 04:00	15519600	7.245	1128.033	11.144	1013.087	
09/05/2022 05:00	15523200	7.238	1128.668	11.144	1012.715	
09/05/2022 06:00	15526800	7.242	1128.353	11.092	1011.47	
09/05/2022 07:00	15530400	7.241	1128.427	11.092	1011.763	
09/05/2022 08:00	15534000	7.239	1128.66	11.092	1010.743	
09/05/2022 09:00	15537600	7.242	1128.315	11.092	1010.564	
09/05/2022 10:00	15541200	7.237	1128.851	11.144	1009.228	
09/05/2022 11:00	15544800	7.238	1128.673	11.092	1008.529	
09/05/2022 12:00	15548400	7.235	1129.002	11.144	1007.661	

WTP-BH058						
Date and Time	Elapsed Time (Seconds)	Corrected Level Depth To Water (mbgl)	Corrected Pressure (mBar)	Temperature (C)	Barometric Pressure (mBar)	Manual Dip Reading (mbgl)
09/05/2022 13:00	15552000	7.236	1128.863	11.144	1007.014	
09/05/2022 14:00	15555600	7.229	1129.592	11.144	1005.866	
09/05/2022 15:00	15559200	7.23	1129.528	11.092	1005.577	
09/05/2022 16:00	15562800	7.233	1129.213	11.144	1005.878	
09/05/2022 17:00	15566400	7.227	1129.804	11.092	1004.777	
09/05/2022 18:00	15570000	7.23	1129.47	11.092	1004.43	
09/05/2022 19:00	15573600	7.23	1129.491	11.144	1005.024	
09/05/2022 20:00	15577200	7.234	1129.081	11.092	1006.024	
09/05/2022 21:00	15580800	7.231	1129.371	11.092	1006.626	
09/05/2022 22:00	15584400	7.234	1129.13	11.144	1007.009	
09/05/2022 23:00	15588000	7.234	1129.12	11.092	1007.033	
10/05/2022 00:00	15591600	7.234	1129.094	11.144	1006.417	
10/05/2022 01:00	15595200	7.23	1129.536	11.092	1005.989	
10/05/2022 02:00	15598800	7.229	1129.552	11.092	1006.077	
10/05/2022 03:00	15602400	7.228	1129.681	11.144	1005.725	
10/05/2022 04:00	15606000	7.233	1129.218	11.092	1005.415	
10/05/2022 05:00	15609600	7.227	1129.755	11.092	1005.14	
10/05/2022 06:00	15613200	7.226	1129.902	11.092	1004.574	
10/05/2022 07:00	15616800	7.226	1129.845	11.092	1005.26	
10/05/2022 08:00	15620400	7.229	1129.551	11.092	1005.554	
10/05/2022 09:00	15624000	7.231	1129.411	11.092	1006.061	
10/05/2022 10:00	15627600	7.229	1129.556	11.144	1005.955	
10/05/2022 11:00	15631200	7.239	1128.577	11.092	1006.475	
10/05/2022 12:00	15634800	7.236	1128.93	11.092	1006.804	
10/05/2022 13:00	15638400	7.233	1129.184	11.092	1006.235	
10/05/2022 14:00	15642000	7.234	1129.103	11.092	1006.16	
10/05/2022 15:00	15645600	7.236	1128.877	11.092	1005.337	
10/05/2022 16:00	15649200	7.237	1128.833	11.092	1005.119	
10/05/2022 17:00	15652800	7.239	1128.662	11.092	1004.662	
10/05/2022 18:00	15656400	7.227	1129.775	11.092	1003.549	
10/05/2022 19:00	15660000	7.228	1129.715	11.144	1003.28	
10/05/2022 20:00	15663600	7.227	1129.747	11.092	1002.686	
10/05/2022 21:00	15667200	7.225	1129.998	11.092	1002.225	
10/05/2022 22:00	15670800	7.222	1130.251	11.196	1001.997	
10/05/2022 23:00	15674400	7.226	1129.845	11.144	1001.84	
11/05/2022 00:00	15678000	7.229	1129.564	11.092	1001.926	
11/05/2022 01:00	15681600	7.223	1130.226	11.092	1001.211	
11/05/2022 02:00	15685200	7.227	1129.817	11.092	1000.573	
11/05/2022 03:00	15688800	7.223	1130.205	11.092	1000.133	
11/05/2022 04:00	15692400	7.227	1129.798	11.092	1000.12	
11/05/2022 05:00	15696000	7.223	1130.182	11.092	1000.051	
11/05/2022 06:00	15699600	7.226	1129.913	11.144	1000.201	
11/05/2022 07:00	15703200	7.222	1130.312	11.144	1000.064	
11/05/2022 08:00	15706800	7.223	1130.178	11.092	1000.683	
11/05/2022 09:00	15710400	7.227	1129.797	11.092	1002.217	

WTP-BH058						
Date and Time	Elapsed Time (Seconds)	Corrected Level Depth To Water (mbgl)	Corrected Pressure (mBar)	Temperature (C)	Barometric Pressure (mBar)	Manual Dip Reading (mbgl)
11/05/2022 10:00	15714000	7.233	1129.244	11.144	1003.07	
11/05/2022 11:00	15717600	7.228	1129.719	11.092	1003.291	
11/05/2022 12:00	15721200	7.233	1129.232	11.092	1003.778	
11/05/2022 13:00	15724800	7.236	1128.928	11.092	1004.239	
11/05/2022 14:00	15728400	7.236	1128.887	11.092	1004.489	
11/05/2022 15:00	15732000	7.237	1128.773	11.092	1005.179	
11/05/2022 16:00	15735600	7.24	1128.564	11.144	1005.636	
11/05/2022 17:00	15739200	7.245	1128.014	11.144	1006.973	
11/05/2022 18:00	15742800	7.246	1127.929	11.092	1007.333	
11/05/2022 19:00	15746400	7.249	1127.653	11.092	1008.553	
11/05/2022 20:00	15750000	7.244	1128.15	11.092	1008.789	
11/05/2022 21:00	15753600	7.242	1128.323	11.092	1009.088	
11/05/2022 22:00	15757200	7.245	1128.077	11.144	1010.264	
11/05/2022 23:00	15760800	7.242	1128.3	11.092	1010.527	
12/05/2022 00:00	15764400	7.248	1127.711	11.092	1011.326	
12/05/2022 01:00	15768000	7.253	1127.28	11.144	1011.743	
12/05/2022 02:00	15771600	7.255	1127.096	11.144	1012.188	
12/05/2022 03:00	15775200	7.255	1127.09	11.092	1012.418	
12/05/2022 04:00	15778800	7.258	1126.8	11.092	1012.289	
12/05/2022 05:00	15782400	7.248	1127.693	11.092	1011.763	
12/05/2022 06:00	15786000	7.252	1127.34	11.092	1011.854	
12/05/2022 07:00	15789600	7.253	1127.198	11.092	1012.363	
12/05/2022 08:00	15793200	7.247	1127.87	11.092	1012.11	
12/05/2022 09:00	15796800	7.258	1126.78	11.092	1012.624	
12/05/2022 10:00	15800400	7.251	1127.455	11.196	1012.288	
12/05/2022 11:00	15804000	7.254	1127.109	11.092	1012.399	
12/05/2022 12:00	15807600	7.246	1127.918	11.144	1011.577	
12/05/2022 13:00	15811200	7.253	1127.236	11.092	1011.382	
12/05/2022 14:00	15814800	7.256	1126.969	11.092	1011.596	
12/05/2022 15:00	15818400	7.252	1127.319	11.144	1011.18	
12/05/2022 16:00	15822000	7.252	1127.338	11.144	1011.056	
12/05/2022 17:00	15825600	7.248	1127.736	11.092	1010.881	
12/05/2022 18:00	15829200	7.246	1127.946	11.092	1010.304	
12/05/2022 19:00	15832800	7.247	1127.854	11.144	1010.855	
12/05/2022 20:00	15836400	7.242	1128.29	11.092	1010.432	
12/05/2022 21:00	15840000	7.247	1127.792	11.092	1011.14	
12/05/2022 22:00	15843600	7.244	1128.163	11.092	1010.978	
12/05/2022 23:00	15847200	7.244	1128.112	11.144	1011.33	
13/05/2022 00:00	15850800	7.253	1127.219	11.092	1011.922	
13/05/2022 01:00	15854400	7.242	1128.295	11.092	1011.161	
13/05/2022 02:00	15858000	7.244	1128.095	11.144	1011.032	
13/05/2022 03:00	15861600	7.246	1127.891	11.144	1010.922	
13/05/2022 04:00	15865200	7.245	1127.986	11.092	1010.631	
13/05/2022 05:00	15868800	7.243	1128.211	11.092	1010.302	
13/05/2022 06:00	15872400	7.25	1127.507	11.144	1010.834	

WTP-BH058						
Date and Time	Elapsed Time (Seconds)	Corrected Level Depth To Water (mbgl)	Corrected Pressure (mBar)	Temperature (C)	Barometric Pressure (mBar)	Manual Dip Reading (mbgl)
13/05/2022 07:00	15876000	7.243	1128.208	11.144	1010.71	
13/05/2022 08:00	15879600	7.247	1127.789	11.092	1011.038	
13/05/2022 09:00	15883200	7.248	1127.754	11.144	1011.111	
13/05/2022 10:00	15886800	7.248	1127.686	11.144	1011.494	
13/05/2022 11:00	15890400	7.253	1127.201	11.092	1012.256	
13/05/2022 12:00	15894000	7.255	1127.003	11.092	1012.506	
13/05/2022 13:00	15897600	7.26	1126.557	11.144	1013.566	
13/05/2022 14:00	15901200	7.255	1127.002	11.144	1013.437	
13/05/2022 15:00	15904800	7.26	1126.605	11.092	1013.742	
13/05/2022 16:00	15908400	7.254	1127.122	11.144	1013.526	
13/05/2022 17:00	15912000	7.262	1126.367	11.092	1014.191	
13/05/2022 18:00	15915600	7.262	1126.38	11.144	1014.373	
13/05/2022 19:00	15919200	7.26	1126.606	11.144	1014.252	
13/05/2022 20:00	15922800	7.259	1126.672	11.144	1014.448	
13/05/2022 21:00	15926400	7.255	1127.043	11.144	1014.129	
13/05/2022 22:00	15930000	7.252	1127.329	11.092	1014.644	
13/05/2022 23:00	15933600	7.252	1127.348	11.092	1014.783	
14/05/2022 00:00	15937200	7.25	1127.578	11.092	1014.553	
14/05/2022 01:00	15940800	7.254	1127.099	11.144	1014.703	
14/05/2022 02:00	15944400	7.252	1127.366	11.092	1014.555	
14/05/2022 03:00	15948000	7.257	1126.815	11.092	1015.211	
14/05/2022 04:00	15951600	7.254	1127.172	11.144	1014.421	
14/05/2022 05:00	15955200	7.255	1127.051	11.144	1014.594	
14/05/2022 06:00	15958800	7.256	1126.942	11.092	1014.717	
14/05/2022 07:00	15962400	7.257	1126.815	11.092	1014.948	
14/05/2022 08:00	15966000	7.257	1126.818	11.196	1015.653	
14/05/2022 09:00	15969600	7.259	1126.66	11.144	1015.719	
14/05/2022 10:00	15973200	7.26	1126.541	11.092	1015.59	
14/05/2022 11:00	15976800	7.264	1126.128	11.092	1015.951	
14/05/2022 12:00	15980400	7.266	1125.93	11.092	1015.728	
14/05/2022 13:00	15984000	7.265	1126.05	11.144	1015.647	
14/05/2022 14:00	15987600	7.269	1125.664	11.092	1015.312	
14/05/2022 15:00	15991200	7.269	1125.672	11.092	1015.357	
14/05/2022 16:00	15994800	7.267	1125.83	11.144	1014.871	
14/05/2022 17:00	15998400	7.266	1125.928	11.092	1014.367	
14/05/2022 18:00	16002000	7.262	1126.376	11.144	1013.486	
14/05/2022 19:00	16005600	7.262	1126.389	11.144	1013.106	
14/05/2022 20:00	16009200	7.255	1127.049	11.144	1012.498	
14/05/2022 21:00	16012800	7.253	1127.23	11.144	1012.475	
14/05/2022 22:00	16016400	7.247	1127.833	11.144	1012.238	
14/05/2022 23:00	16020000	7.249	1127.613	11.144	1012.353	
15/05/2022 00:00	16023600	7.253	1127.203	11.144	1011.978	
15/05/2022 01:00	16027200	7.252	1127.298	11.144	1011.83	
15/05/2022 02:00	16030800	7.255	1127.083	11.092	1010.957	
15/05/2022 03:00	16034400	7.251	1127.407	11.092	1010.685	

WTP-BH058						
Date and Time	Elapsed Time (Seconds)	Corrected Level Depth To Water (mbgl)	Corrected Pressure (mBar)	Temperature (C)	Barometric Pressure (mBar)	Manual Dip Reading (mbgl)
15/05/2022 04:00	16038000	7.253	1127.28	11.144	1010.642	
15/05/2022 05:00	16041600	7.259	1126.611	11.092	1010.748	
15/05/2022 06:00	16045200	7.253	1127.282	11.092	1009.553	
15/05/2022 07:00	16048800	7.254	1127.158	11.092	1009.834	
15/05/2022 08:00	16052400	7.253	1127.236	11.144	1009.584	
15/05/2022 09:00	16056000	7.257	1126.828	11.092	1009.535	
15/05/2022 10:00	16059600	7.264	1126.2	11.092	1009.744	
15/05/2022 11:00	16063200	7.259	1126.657	11.092	1008.553	
15/05/2022 12:00	16066800	7.25	1127.581	11.092	1006.842	
15/05/2022 13:00	16070400	7.266	1125.967	11.092	1007.881	
15/05/2022 14:00	16074000	7.259	1126.617	11.092	1006.235	
15/05/2022 15:00	16077600	7.253	1127.238	11.092	1005.404	
15/05/2022 16:00	16081200	7.253	1127.204	11.092	1004.862	
15/05/2022 17:00	16084800	7.248	1127.73	11.144	1003.903	
15/05/2022 18:00	16088400	7.247	1127.803	11.092	1003.163	
15/05/2022 19:00	16092000	7.243	1128.212	11.144	1002.374	
15/05/2022 20:00	16095600	7.24	1128.478	11.144	1001.95	
15/05/2022 21:00	16099200	7.238	1128.747	11.144	1001.629	
15/05/2022 22:00	16102800	7.237	1128.848	11.144	1001.004	
15/05/2022 23:00	16106400	7.236	1128.938	11.092	1000.719	
16/05/2022 00:00	16110000	7.234	1129.08	11.144	1000.667	
16/05/2022 01:00	16113600	7.23	1129.459	11.144	1000.445	
16/05/2022 02:00	16117200	7.235	1129.04	11.092	999.621	
16/05/2022 03:00	16120800	7.238	1128.756	11.144	999.997	
16/05/2022 04:00	16124400	7.232	1129.34	11.144	998.783	
16/05/2022 05:00	16128000	7.233	1129.198	11.092	998.572	
16/05/2022 06:00	16131600	7.236	1128.936	11.092	998.887	
16/05/2022 07:00	16135200	7.234	1129.08	11.144	999.253	
16/05/2022 08:00	16138800	7.244	1128.15	11.144	1000.026	
16/05/2022 09:00	16142400	7.242	1128.323	11.092	1000.286	
16/05/2022 10:00	16146000	7.25	1127.516	11.144	1001.184	
16/05/2022 11:00	16149600	7.247	1127.849	11.092	1001.075	
16/05/2022 12:00	16153200	7.252	1127.3	11.144	1001.714	
16/05/2022 13:00	16156800	7.256	1126.96	11.092	1002.382	
16/05/2022 14:00	16160400	7.257	1126.846	11.144	1002.272	
16/05/2022 15:00	16164000	7.254	1127.11	11.092	1002.494	
16/05/2022 16:00	16167600	7.26	1126.573	11.092	1003.136	
16/05/2022 17:00	16171200	7.258	1126.72	11.092	1003.25	
16/05/2022 18:00	16174800	7.261	1126.449	11.196	1003.808	
16/05/2022 19:00	16178400	7.263	1126.313	11.144	1004.01	
16/05/2022 20:00	16182000	7.259	1126.704	11.144	1003.724	
16/05/2022 21:00	16185600	7.254	1127.117	11.092	1003.586	
16/05/2022 22:00	16189200	7.256	1126.937	11.092	1004.239	
16/05/2022 23:00	16192800	7.252	1127.316	11.092	1003.074	
17/05/2022 00:00	16196400	7.252	1127.373	11.144	1002.74	

WTP-BH058						
Date and Time	Elapsed Time (Seconds)	Corrected Level Depth To Water (mbgl)	Corrected Pressure (mBar)	Temperature (C)	Barometric Pressure (mBar)	Manual Dip Reading (mbgl)
17/05/2022 01:00	16200000	7.252	1127.323	11.092	1002.176	
17/05/2022 02:00	16203600	7.247	1127.805	11.144	1001.419	
17/05/2022 03:00	16207200	7.253	1127.203	11.144	1001.13	
17/05/2022 04:00	16210800	7.245	1127.996	11.092	1000.874	
17/05/2022 05:00	16214400	7.247	1127.852	11.092	1000.914	
17/05/2022 06:00	16218000	7.246	1127.891	11.144	1001.437	
17/05/2022 07:00	16221600	7.249	1127.624	11.092	1002.556	
17/05/2022 08:00	16225200	7.252	1127.295	11.144	1003.186	
17/05/2022 09:00	16228800	7.256	1126.976	11.092	1003.728	
17/05/2022 10:00	16232400	7.262	1126.397	11.092	1004.569	
17/05/2022 11:00	16236000	7.259	1126.689	11.092	1004.591	
17/05/2022 12:00	16239600	7.262	1126.394	11.144	1003.877	
17/05/2022 13:00	16243200	7.26	1126.55	11.144	1003.931	
17/05/2022 14:00	16246800	7.258	1126.771	11.144	1003.5	
17/05/2022 15:00	16250400	7.262	1126.374	11.144	1004.055	
17/05/2022 16:00	16254000	7.262	1126.367	11.144	1003.171	
17/05/2022 17:00	16257600	7.262	1126.379	11.092	1003.12	
17/05/2022 18:00	16261200	7.263	1126.267	11.092	1002.709	
17/05/2022 19:00	16264800	7.266	1125.932	11.092	1002.52	
17/05/2022 20:00	16268400	7.256	1126.99	11.144	1001.71	
17/05/2022 21:00	16272000	7.253	1127.294	11.092	1001.472	
17/05/2022 22:00	16275600	7.259	1126.638	11.04	1001.776	
17/05/2022 23:00	16279200	7.256	1126.974	11.092	1002.054	
18/05/2022 00:00	16282800	7.25	1127.559	11.144	1002.659	
18/05/2022 01:00	16286400	7.258	1126.743	11.092	1003.804	
18/05/2022 02:00	16290000	7.253	1127.265	11.092	1004.33	
18/05/2022 03:00	16293600	7.257	1126.841	11.144	1004.897	
18/05/2022 04:00	16297200	7.256	1126.984	11.092	1005.134	
18/05/2022 05:00	16300800	7.257	1126.845	11.092	1005.641	
18/05/2022 06:00	16304400	7.258	1126.715	11.092	1005.718	
18/05/2022 07:00	16308000	7.267	1125.872	11.144	1007.071	
18/05/2022 08:00	16311600	7.265	1126.115	11.092	1006.947	
18/05/2022 09:00	16315200	7.272	1125.352	11.092	1006.976	
18/05/2022 10:00	16318800	7.272	1125.418	11.092	1006.02	
18/05/2022 11:00	16322400	7.272	1125.347	11.092	1005.775	
18/05/2022 12:00	16326000	7.268	1125.786	11.092	1004.97	
18/05/2022 13:00	16329600	7.27	1125.617	11.144	1004.496	
18/05/2022 14:00	16333200	7.267	1125.901	11.144	1003.741	
18/05/2022 15:00	16336800	7.264	1126.215	11.092	1002.709	
18/05/2022 16:00	16340400	7.265	1126.077	11.144	1002.046	
18/05/2022 17:00	16344000	7.258	1126.796	11.092	1000.818	
18/05/2022 18:00	16347600	7.257	1126.809	11.092	1001.224	
18/05/2022 19:00	16351200	7.256	1126.958	11.092	1001.651	
18/05/2022 20:00	16354800	7.258	1126.769	11.04	1001.487	
18/05/2022 21:00	16358400	7.252	1127.386	11.092	1002.585	

WTP-BH058						
Date and Time	Elapsed Time (Seconds)	Corrected Level Depth To Water (mbgl)	Corrected Pressure (mBar)	Temperature (C)	Barometric Pressure (mBar)	Manual Dip Reading (mbgl)
18/05/2022 22:00	16362000	7.25	1127.519	11.144	1004.324	
18/05/2022 23:00	16365600	7.262	1126.411	11.144	1006.375	
19/05/2022 00:00	16369200	7.257	1126.816	11.092	1006.613	
19/05/2022 01:00	16372800	7.257	1126.869	11.04	1006.992	
19/05/2022 02:00	16376400	7.256	1126.919	11.092	1006.718	
19/05/2022 03:00	16380000	7.263	1126.263	11.092	1007.637	
19/05/2022 04:00	16383600	7.264	1126.138	11.092	1008.234	
19/05/2022 05:00	16387200	7.268	1125.781	11.144	1009.153	
19/05/2022 06:00	16390800	7.274	1125.158	11.144	1009.252	
19/05/2022 07:00	16394400	7.268	1125.805	11.144	1009.025	
19/05/2022 08:00	16398000	7.27	1125.606	11.092	1009.394	
19/05/2022 09:00	16401600	7.272	1125.421	11.092	1009.894	
19/05/2022 10:00	16405200	7.27	1125.535	11.092	1009.57	
19/05/2022 11:00	16408800	7.276	1124.999	11.144	1009.831	
19/05/2022 12:00	16412400	7.277	1124.91	11.144	1009.866	
19/05/2022 13:00	16416000	7.277	1124.875	11.144	1009.693	
19/05/2022 14:00	16419600	7.28	1124.615	11.092	1009.862	
19/05/2022 15:00	16423200	7.284	1124.195	11.092	1010.072	
19/05/2022 16:00	16426800	7.281	1124.475	11.092	1009.897	
19/05/2022 17:00	16430400	7.286	1123.975	11.144	1010.225	
19/05/2022 18:00	16434000	7.282	1124.415	11.144	1009.89	
19/05/2022 19:00	16437600	7.284	1124.214	11.092	1010.001	
19/05/2022 20:00	16441200	7.278	1124.757	11.144	1010.019	
19/05/2022 21:00	16444800	7.278	1124.798	11.144	1009.874	
19/05/2022 22:00	16448400	7.288	1123.831	11.092	1010.488	
19/05/2022 23:00	16452000	7.276	1125.005	11.092	1009.576	
20/05/2022 00:00	16455600	7.274	1125.16	11.144	1009.512	
20/05/2022 01:00	16459200	7.276	1125.04	11.144	1009.265	
20/05/2022 02:00	16462800	7.273	1125.243	11.144	1009.167	
20/05/2022 03:00	16466400	7.267	1125.85	11.092	1007.84	
20/05/2022 04:00	16470000	7.267	1125.874	11.092	1007.502	
20/05/2022 05:00	16473600	7.268	1125.776	11.144	1007.272	
20/05/2022 06:00	16477200	7.269	1125.638	11.092	1006.847	
20/05/2022 07:00	16480800	7.268	1125.729	11.144	1006.637	
20/05/2022 08:00	16484400	7.273	1125.25	11.092	1006.868	
20/05/2022 09:00	16488000	7.275	1125.081	11.092	1006.984	
20/05/2022 10:00	16491600	7.268	1125.746	11.144	1006.306	
20/05/2022 11:00	16495200	7.273	1125.245	11.092	1007.03	
20/05/2022 12:00	16498800	7.28	1124.563	11.144	1007.699	7.4

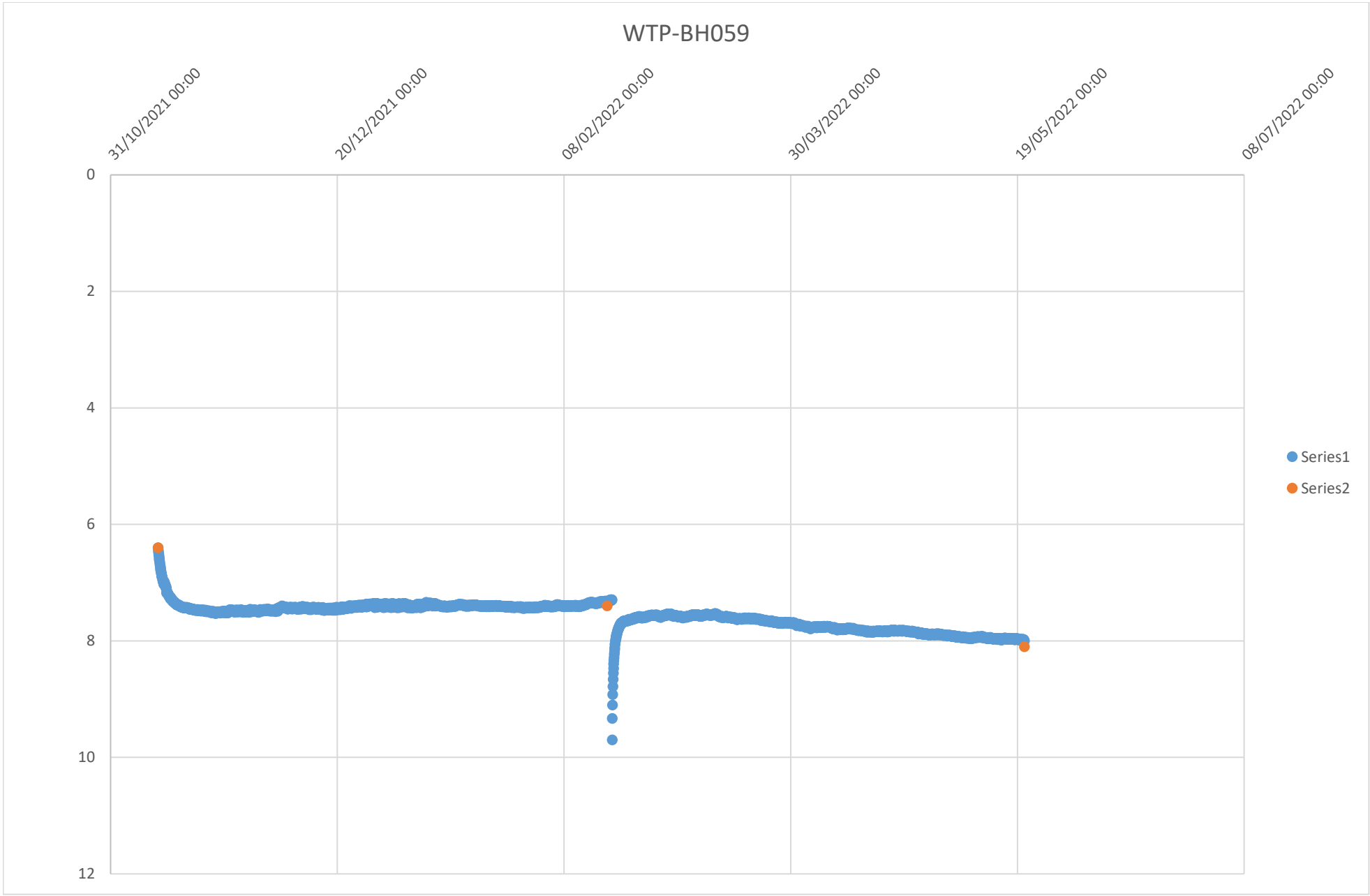
WTP-BH059
31/10/2021 00:00
20/12/2021 00:00
08/02/2022 00:00
30/03/2022 00:00
19/05/2022 00:00
08/07/2022 00:00
0
2
4
6
8
10
12
Series1
Series2

WTP-BH059					
Date and Time	Elapsed Time (Seconds)	Corrected Level Depth To Water (mbgl)	Corrected Pressure (mBar)	Temperature (C)	Barometric Pressure (mBar)
10/11/2021 12:00	0	6.4	1215.619	10.887	1017.683
10/11/2021 13:00	3600.001	6.448	1210.96	10.887	1017.845
10/11/2021 14:00	7200.001	6.482	1207.563	10.887	1017.231
10/11/2021 15:00	10800.001	6.516	1204.258	10.887	1016.891
10/11/2021 16:00	14400.001	6.545	1201.374	10.887	1016.372
10/11/2021 17:00	18000.001	6.573	1198.644	10.887	1016.549
10/11/2021 18:00	21600.001	6.6	1196.001	10.992	1017.06
10/11/2021 19:00	25200.001	6.621	1193.981	10.992	1017.014
10/11/2021 20:00	28800.001	6.643	1191.789	10.94	1016.747
10/11/2021 21:00	32400.001	6.678	1188.356	10.887	1016.87
10/11/2021 22:00	36000.001	6.705	1185.745	10.835	1017.144
10/11/2021 23:00	39600.001	6.729	1183.346	10.887	1016.533
11/11/2021 00:00	43200.001	6.749	1181.413	10.887	1015.913
11/11/2021 01:00	46800.001	6.775	1178.928	10.887	1015.845
11/11/2021 02:00	50400.001	6.796	1176.862	10.887	1015.358
11/11/2021 03:00	54000.001	6.81	1175.417	10.94	1014.278
11/11/2021 04:00	57600.001	6.835	1172.964	10.887	1013.907
11/11/2021 05:00	61200.001	6.85	1171.514	10.887	1013.169
11/11/2021 06:00	64800.001	6.876	1168.983	10.887	1012.661
11/11/2021 07:00	68400.001	6.877	1168.889	10.887	1011.175
11/11/2021 08:00	72000.001	6.9	1166.645	10.887	1010.501
11/11/2021 09:00	75600.001	6.913	1165.326	10.887	1010.241
11/11/2021 10:00	79200.001	6.921	1164.553	10.887	1009.554
11/11/2021 11:00	82800.001	6.936	1163.082	10.887	1008.716
11/11/2021 12:00	86400.001	6.964	1160.337	10.887	1007.935
11/11/2021 13:00	90000.001	6.97	1159.792	10.94	1006.684
11/11/2021 14:00	93600.001	6.973	1159.523	10.887	1004.858
11/11/2021 15:00	97200.001	6.994	1157.383	10.887	1004.202
11/11/2021 16:00	100800.001	6.98	1158.833	10.887	1001.293
11/11/2021 17:00	104400.001	7.028	1154.075	10.887	1003.133
11/11/2021 18:00	108000.001	6.979	1158.93	10.887	997.427
11/11/2021 19:00	111600.001	6.987	1158.155	10.887	996.987
11/11/2021 20:00	115200.001	7.003	1156.5	10.887	997.426
11/11/2021 21:00	118800.001	6.994	1157.451	10.887	995.745
11/11/2021 22:00	122400.001	7.026	1154.299	10.887	995.858
11/11/2021 23:00	126000.001	7.022	1154.705	10.887	995.695
12/11/2021 00:00	129600.001	7.027	1154.236	10.887	994.705
12/11/2021 01:00	133200.001	7.054	1151.548	10.94	994.016
12/11/2021 02:00	136800.001	7.051	1151.846	10.887	993.69
12/11/2021 03:00	140400.001	7.072	1149.79	10.887	993.315
12/11/2021 04:00	144000.001	7.062	1150.747	10.887	993.453
12/11/2021 05:00	147600.001	7.085	1148.511	10.887	993.378
12/11/2021 06:00	151200.001	7.077	1149.318	10.887	992.814
12/11/2021 07:00	154800.001	7.102	1146.878	10.887	993.065
12/11/2021 08:00	158400.001	7.13	1144.101	10.887	996.208

WTP-BH059					
Date and Time	Elapsed Time (Seconds)	Corrected Level Depth To Water (mbgl)	Corrected Pressure (mBar)	Temperature (C)	Barometric Pressure (mBar)
12/11/2021 09:00	162000.001	7.176	1139.58	10.887	997.688
12/11/2021 10:00	165600.001	7.182	1139.019	10.887	998.006
12/11/2021 11:00	169200.001	7.167	1140.441	10.887	999.503
12/11/2021 12:00	172800.001	7.167	1140.495	10.94	1000.205
12/11/2021 13:00	176400.001	7.184	1138.85	10.887	1001.336
12/11/2021 14:00	180000.001	7.188	1138.442	10.887	1001.988
12/11/2021 15:00	183600.001	7.188	1138.434	10.887	1003.091
12/11/2021 16:00	187200.001	7.194	1137.849	10.887	1004.04
12/11/2021 17:00	190800.001	7.203	1136.916	10.887	1004.73
12/11/2021 18:00	194400.001	7.2	1137.222	10.887	1006.005
12/11/2021 19:00	198000.001	7.224	1134.845	10.887	1006.558
12/11/2021 20:00	201600.001	7.223	1135.027	10.887	1007.714
12/11/2021 21:00	205200.001	7.224	1134.861	10.835	1008.096
12/11/2021 22:00	208800.001	7.23	1134.289	10.835	1008.91
12/11/2021 23:00	212400.001	7.247	1132.629	10.887	1009.626
13/11/2021 00:00	216000.001	7.238	1133.51	10.887	1010.446
13/11/2021 01:00	219600.001	7.245	1132.823	10.887	1010.647
13/11/2021 02:00	223200.001	7.241	1133.188	10.887	1010.647
13/11/2021 03:00	226800.001	7.247	1132.665	10.887	1011.048
13/11/2021 04:00	230400.001	7.257	1131.691	10.887	1011.171
13/11/2021 05:00	234000.001	7.276	1129.816	10.887	1012.073
13/11/2021 06:00	237600.001	7.28	1129.39	10.887	1012.256
13/11/2021 07:00	241200.001	7.262	1131.123	10.887	1012.347
13/11/2021 08:00	244800.001	7.275	1129.936	10.835	1012.898
13/11/2021 09:00	248400.001	7.282	1129.257	10.887	1013.605
13/11/2021 10:00	252000.001	7.273	1130.126	10.887	1013.708
13/11/2021 11:00	255600.001	7.29	1128.418	10.887	1014.079
13/11/2021 12:00	259200.001	7.299	1127.59	10.835	1014.272
13/11/2021 13:00	262800.001	7.299	1127.515	10.887	1014.496
13/11/2021 14:00	266400.001	7.306	1126.864	10.887	1014.417
13/11/2021 15:00	270000.001	7.3	1127.404	10.835	1014.458
13/11/2021 16:00	273600.001	7.318	1125.697	10.887	1014.369
13/11/2021 17:00	277200.001	7.312	1126.237	10.887	1014.801
13/11/2021 18:00	280800.001	7.323	1125.181	10.887	1015.371
13/11/2021 19:00	284400.001	7.318	1125.702	10.887	1015.701
13/11/2021 20:00	288000.001	7.321	1125.364	10.887	1016.039
13/11/2021 21:00	291600.001	7.333	1124.252	10.887	1016.056
13/11/2021 22:00	295200.001	7.329	1124.627	10.887	1016.411
13/11/2021 23:00	298800.001	7.327	1124.839	10.887	1016.443
14/11/2021 00:00	302400.001	7.335	1124.053	10.835	1016.593
14/11/2021 01:00	306000.001	7.331	1124.42	10.835	1016.104
14/11/2021 02:00	309600.001	7.336	1123.893	10.835	1016.145
14/11/2021 03:00	313200.001	7.34	1123.564	10.887	1016.866
14/11/2021 04:00	316800.001	7.341	1123.457	10.887	1016.851
14/11/2021 05:00	320400.001	7.348	1122.781	10.887	1016.919

WTP-BH059					
Date and Time	Elapsed Time (Seconds)	Corrected Level Depth To Water (mbgl)	Corrected Pressure (mBar)	Temperature (C)	Barometric Pressure (mBar)
14/11/2021 06:00	324000.001	7.36	1121.592	10.887	1017.501
14/11/2021 07:00	327600.001	7.352	1122.339	10.887	1017.24
14/11/2021 08:00	331200.001	7.355	1122.061	10.887	1017.882
14/11/2021 09:00	334800.001	7.358	1121.781	10.835	1018.014
14/11/2021 10:00	338400.001	7.363	1121.266	10.887	1018.799
14/11/2021 11:00	342000.001	7.365	1121.113	10.887	1018.953
14/11/2021 12:00	345600.001	7.374	1120.174	10.835	1019.135
14/11/2021 13:00	349200.001	7.376	1119.966	10.887	1019.005
14/11/2021 14:00	352800.001	7.379	1119.749	10.887	1019.1
14/11/2021 15:00	356400.001	7.381	1119.468	10.887	1018.652
14/11/2021 16:00	360000.001	7.383	1119.353	10.835	1018.254
14/11/2021 17:00	363600.001	7.375	1120.12	10.887	1018.487
14/11/2021 18:00	367200.001	7.376	1120.046	10.835	1018.169
14/11/2021 19:00	370800.001	7.384	1119.174	10.887	1019.189
14/11/2021 20:00	374400.001	7.386	1119.053	10.887	1019.189
14/11/2021 21:00	378000.001	7.381	1119.556	10.887	1019.05
14/11/2021 22:00	381600.001	7.381	1119.499	10.887	1019.107
14/11/2021 23:00	385200.001	7.379	1119.689	10.887	1018.917
15/11/2021 00:00	388800.001	7.387	1118.954	10.887	1019.409
15/11/2021 01:00	392400.001	7.397	1117.992	10.887	1020.493
15/11/2021 02:00	396000.001	7.387	1118.922	10.887	1020.292
15/11/2021 03:00	399600.001	7.391	1118.493	10.887	1020.113
15/11/2021 04:00	403200.001	7.393	1118.381	10.887	1020.711
15/11/2021 05:00	406800.001	7.395	1118.138	10.887	1020.833
15/11/2021 06:00	410400.001	7.397	1117.984	10.887	1021.109
15/11/2021 07:00	414000.001	7.41	1116.63	10.835	1021.827
15/11/2021 08:00	417600.001	7.397	1117.911	10.887	1021.911
15/11/2021 09:00	421200.001	7.403	1117.31	10.887	1022.755
15/11/2021 10:00	424800.001	7.404	1117.216	10.887	1023.214
15/11/2021 11:00	428400.001	7.41	1116.632	10.835	1023.65
15/11/2021 12:00	432000.001	7.409	1116.753	10.835	1023.406
15/11/2021 13:00	435600.001	7.409	1116.728	10.887	1022.972
15/11/2021 14:00	439200.001	7.419	1115.807	10.887	1022.556
15/11/2021 15:00	442800.001	7.422	1115.526	10.887	1022.229
15/11/2021 16:00	446400.001	7.423	1115.395	10.835	1022.332
15/11/2021 17:00	450000.001	7.419	1115.787	10.887	1022.09
15/11/2021 18:00	453600.001	7.413	1116.416	10.887	1021.582
15/11/2021 19:00	457200.001	7.415	1116.155	10.887	1021.844
15/11/2021 20:00	460800.001	7.423	1115.433	10.887	1021.836
15/11/2021 21:00	464400.001	7.421	1115.583	10.887	1021.442
15/11/2021 22:00	468000.001	7.42	1115.683	10.887	1021.342
15/11/2021 23:00	471600.001	7.422	1115.472	10.887	1020.581
16/11/2021 00:00	475200.001	7.432	1114.481	10.887	1020.356
16/11/2021 01:00	478800.001	7.424	1115.291	10.887	1019.303
16/11/2021 02:00	482400.001	7.43	1114.669	10.887	1018.709

WTP-BH059					
Date and Time	Elapsed Time (Seconds)	Corrected Level Depth To Water (mbgl)	Corrected Pressure (mBar)	Temperature (C)	Barometric Pressure (mBar)
16/11/2021 03:00	486000.001	7.426	1115.081	10.887	1017.932
16/11/2021 04:00	489600.001	7.427	1115.008	10.887	1017.519
16/11/2021 05:00	493200.001	7.428	1114.893	10.887	1016.782
16/11/2021 06:00	496800.001	7.429	1114.773	10.887	1016.173
16/11/2021 07:00	500400.001	7.426	1115.122	10.887	1015.459
16/11/2021 08:00	504000.001	7.436	1114.08	10.887	1015.286
16/11/2021 09:00	507600.001	7.432	1114.561	10.887	1015.534
16/11/2021 10:00	511200.001	7.432	1114.49	10.887	1015.24
16/11/2021 11:00	514800.001	7.434	1114.288	10.887	1014.591
16/11/2021 12:00	518400.001	7.433	1114.415	10.887	1013.491
16/11/2021 13:00	522000.001	7.435	1114.203	10.887	1013.216
16/11/2021 14:00	525600.001	7.424	1115.255	10.887	1012.651
16/11/2021 15:00	529200.001	7.427	1114.967	10.887	1012.453
16/11/2021 16:00	532800.001	7.425	1115.216	10.835	1012.785
16/11/2021 17:00	536400.001	7.43	1114.75	10.887	1014.129
16/11/2021 18:00	540000.001	7.429	1114.783	10.887	1014.703
16/11/2021 19:00	543600.001	7.432	1114.476	10.887	1015.376
16/11/2021 20:00	547200.001	7.426	1115.149	10.887	1015.189
16/11/2021 21:00	550800.001	7.425	1115.231	10.887	1016.08
16/11/2021 22:00	554400.001	7.432	1114.548	10.835	1016.614
16/11/2021 23:00	558000.001	7.436	1114.158	10.887	1017.153
17/11/2021 00:00	561600.001	7.438	1113.967	10.887	1017.344
17/11/2021 01:00	565200.001	7.432	1114.481	10.887	1017.316
17/11/2021 02:00	568800.001	7.437	1114.052	10.887	1017.867
17/11/2021 03:00	572400.001	7.439	1113.801	10.887	1018.118
17/11/2021 04:00	576000.001	7.44	1113.719	10.887	1018.321
17/11/2021 05:00	579600.001	7.445	1113.21	10.835	1019.29
17/11/2021 06:00	583200.001	7.44	1113.733	10.887	1019.159
17/11/2021 07:00	586800.001	7.435	1114.256	10.887	1019.244
17/11/2021 08:00	590400.001	7.442	1113.555	10.887	1019.944
17/11/2021 09:00	594000.001	7.445	1113.231	10.887	1020.147
17/11/2021 10:00	597600.001	7.453	1112.434	10.887	1020.579
17/11/2021 11:00	601200.001	7.446	1113.116	10.887	1020.627
17/11/2021 12:00	604800.001	7.46	1111.75	10.887	1020.412
17/11/2021 13:00	608400.001	7.451	1112.688	10.887	1020.325
17/11/2021 14:00	612000.001	7.451	1112.647	10.835	1019.731
17/11/2021 15:00	615600.001	7.448	1112.987	10.887	1019.539
17/11/2021 16:00	619200.001	7.449	1112.812	10.887	1020.201
17/11/2021 17:00	622800.001	7.452	1112.531	10.887	1019.874
17/11/2021 18:00	626400.001	7.449	1112.861	10.887	1020.639
17/11/2021 19:00	630000.001	7.459	1111.843	10.835	1020.899
17/11/2021 20:00	633600.001	7.45	1112.741	10.887	1020.758
17/11/2021 21:00	637200.001	7.458	1111.988	10.835	1021.119
17/11/2021 22:00	640800.001	7.46	1111.817	10.887	1021.561
17/11/2021 23:00	644400.001	7.461	1111.633	10.835	1021.232

WTP-BH059					
Date and Time	Elapsed Time (Seconds)	Corrected Level Depth To Water (mbgl)	Corrected Pressure (mBar)	Temperature (C)	Barometric Pressure (mBar)
18/11/2021 00:00	648000.001	7.448	1112.953	10.887	1020.789
18/11/2021 01:00	651600.001	7.459	1111.83	10.835	1021.399
18/11/2021 02:00	655200.001	7.463	1111.498	10.835	1021.367
18/11/2021 03:00	658800.001	7.458	1112.012	10.887	1021.366
18/11/2021 04:00	662400.001	7.46	1111.768	10.887	1021.245
18/11/2021 05:00	666000.001	7.451	1112.64	10.835	1021.075
18/11/2021 06:00	669600.001	7.455	1112.264	10.887	1021.357
18/11/2021 07:00	673200.001	7.466	1111.221	10.835	1022.13
18/11/2021 08:00	676800.001	7.47	1110.829	10.887	1022.792
18/11/2021 09:00	680400.001	7.46	1111.76	10.887	1022.955
18/11/2021 10:00	684000.001	7.462	1111.551	10.835	1022.651
18/11/2021 11:00	687600.001	7.459	1111.896	10.887	1023.671
18/11/2021 12:00	691200.001	7.469	1110.906	10.887	1023.202
18/11/2021 13:00	694800.001	7.464	1111.375	10.887	1023.583
18/11/2021 14:00	698400.001	7.476	1110.248	10.887	1023.495
18/11/2021 15:00	702000.001	7.471	1110.739	10.887	1023.247
18/11/2021 16:00	705600.001	7.467	1111.117	10.887	1023.112
18/11/2021 17:00	709200.001	7.464	1111.352	10.835	1023.093
18/11/2021 18:00	712800.001	7.473	1110.524	10.887	1023.34
18/11/2021 19:00	716400.001	7.475	1110.328	10.887	1024.022
18/11/2021 20:00	720000.001	7.468	1111.028	10.887	1023.687
18/11/2021 21:00	723600.001	7.464	1111.387	10.887	1024.179
18/11/2021 22:00	727200.001	7.478	1110.014	10.835	1024.309
18/11/2021 23:00	730800.001	7.469	1110.868	10.887	1023.847
19/11/2021 00:00	734400.001	7.471	1110.656	10.887	1023.817
19/11/2021 01:00	738000.001	7.476	1110.186	10.835	1024.137
19/11/2021 02:00	741600.001	7.462	1111.594	10.887	1023.364
19/11/2021 03:00	745200.001	7.473	1110.493	10.835	1023.344
19/11/2021 04:00	748800.001	7.474	1110.391	10.887	1023.716
19/11/2021 05:00	752400.001	7.476	1110.203	10.887	1023.175
19/11/2021 06:00	756000.001	7.474	1110.394	10.887	1023.105
19/11/2021 07:00	759600.001	7.477	1110.086	10.835	1023.507
19/11/2021 08:00	763200.001	7.471	1110.721	10.887	1023.629
19/11/2021 09:00	766800.001	7.47	1110.779	10.887	1024.301
19/11/2021 10:00	770400.001	7.481	1109.728	10.887	1024.258
19/11/2021 11:00	774000.001	7.466	1111.219	10.887	1024.104
19/11/2021 12:00	777600.001	7.478	1110.002	10.887	1024.227
19/11/2021 13:00	781200.001	7.48	1109.825	10.887	1023.674
19/11/2021 14:00	784800.001	7.475	1110.291	10.835	1023.302
19/11/2021 15:00	788400.001	7.473	1110.452	10.835	1022.656
19/11/2021 16:00	792000.001	7.479	1109.894	10.835	1023.214
19/11/2021 17:00	795600.001	7.473	1110.521	10.887	1022.857
19/11/2021 18:00	799200.001	7.478	1110.021	10.887	1022.992
19/11/2021 19:00	802800.001	7.478	1110.04	10.835	1022.946
19/11/2021 20:00	806400.001	7.487	1109.157	10.835	1023.22

WTP-BH059					
Date and Time	Elapsed Time (Seconds)	Corrected Level Depth To Water (mbgl)	Corrected Pressure (mBar)	Temperature (C)	Barometric Pressure (mBar)
19/11/2021 21:00	810000.001	7.476	1110.237	10.887	1023.02
19/11/2021 22:00	813600.001	7.469	1110.866	10.835	1022.727
19/11/2021 23:00	817200.001	7.478	1109.962	10.887	1022.565
20/11/2021 00:00	820800.001	7.488	1108.987	10.887	1022.932
20/11/2021 01:00	824400.001	7.482	1109.599	10.887	1022.563
20/11/2021 02:00	828000.001	7.471	1110.656	10.835	1021.844
20/11/2021 03:00	831600.001	7.48	1109.838	10.887	1021.35
20/11/2021 04:00	835200.001	7.48	1109.85	10.887	1020.731
20/11/2021 05:00	838800.001	7.475	1110.312	10.887	1021.242
20/11/2021 06:00	842400.001	7.488	1108.999	10.887	1020.974
20/11/2021 07:00	846000.001	7.473	1110.523	10.887	1020.423
20/11/2021 08:00	849600.001	7.48	1109.828	10.887	1020.389
20/11/2021 09:00	853200.001	7.479	1109.947	10.835	1020.364
20/11/2021 10:00	856800.001	7.477	1110.144	10.887	1020.194
20/11/2021 11:00	860400.001	7.467	1111.094	10.835	1019.947
20/11/2021 12:00	864000.001	7.471	1110.675	10.835	1020
20/11/2021 13:00	867600.001	7.475	1110.284	10.887	1019.446
20/11/2021 14:00	871200.001	7.486	1109.253	10.887	1018.166
20/11/2021 15:00	874800.001	7.482	1109.663	10.887	1018.365
20/11/2021 16:00	878400.001	7.483	1109.495	10.887	1019.14
20/11/2021 17:00	882000.001	7.477	1110.142	10.887	1019.345
20/11/2021 18:00	885600.001	7.487	1109.124	10.887	1019.39
20/11/2021 19:00	889200.001	7.495	1108.305	10.835	1020.06
20/11/2021 20:00	892800.001	7.485	1109.326	10.887	1020.161
20/11/2021 21:00	896400.001	7.481	1109.724	10.835	1020.465
20/11/2021 22:00	900000.001	7.48	1109.848	10.835	1021.193
20/11/2021 23:00	903600.001	7.471	1110.718	10.835	1021.052
21/11/2021 00:00	907200.001	7.493	1108.573	10.835	1021.495
21/11/2021 01:00	910800.001	7.5	1107.838	10.887	1021.649
21/11/2021 02:00	914400.001	7.485	1109.335	10.887	1021.854
21/11/2021 03:00	918000.001	7.496	1108.271	10.887	1022.797
21/11/2021 04:00	921600.001	7.5	1107.82	10.835	1022.369
21/11/2021 05:00	925200.001	7.495	1108.309	10.887	1022.516
21/11/2021 06:00	928800.001	7.491	1108.724	10.887	1021.735
21/11/2021 07:00	932400.001	7.488	1109.075	10.887	1022.357
21/11/2021 08:00	936000.001	7.488	1109.012	10.835	1022.758
21/11/2021 09:00	939600.001	7.494	1108.421	10.887	1023.376
21/11/2021 10:00	943200.001	7.497	1108.184	10.887	1023.613
21/11/2021 11:00	946800.001	7.492	1108.628	10.835	1024.237
21/11/2021 12:00	950400.001	7.485	1109.278	10.835	1024.437
21/11/2021 13:00	954000.001	7.496	1108.237	10.835	1024.262
21/11/2021 14:00	957600.001	7.497	1108.167	10.835	1024.211
21/11/2021 15:00	961200.001	7.496	1108.282	10.835	1024.218
21/11/2021 16:00	964800.001	7.487	1109.136	10.835	1024.336
21/11/2021 17:00	968400.001	7.483	1109.483	10.887	1025.11

WTP-BH059					
Date and Time	Elapsed Time (Seconds)	Corrected Level Depth To Water (mbgl)	Corrected Pressure (mBar)	Temperature (C)	Barometric Pressure (mBar)
21/11/2021 18:00	972000.001	7.499	1107.976	10.835	1026.225
21/11/2021 19:00	975600.001	7.494	1108.434	10.887	1026.889
21/11/2021 20:00	979200.001	7.488	1108.99	10.835	1027.157
21/11/2021 21:00	982800.001	7.493	1108.539	10.835	1027.729
21/11/2021 22:00	986400.001	7.495	1108.39	10.887	1028.393
21/11/2021 23:00	990000.001	7.5	1107.863	10.835	1029.014
22/11/2021 00:00	993600.001	7.503	1107.574	10.887	1028.6
22/11/2021 01:00	997200.001	7.514	1106.467	10.835	1029.194
22/11/2021 02:00	1000800.001	7.495	1108.3	10.887	1029.09
22/11/2021 03:00	1004400.001	7.511	1106.792	10.835	1029.841
22/11/2021 04:00	1008000.001	7.506	1107.293	10.835	1030.192
22/11/2021 05:00	1011600.001	7.5	1107.835	10.887	1030.042
22/11/2021 06:00	1015200.001	7.509	1106.969	10.887	1030.543
22/11/2021 07:00	1018800.001	7.512	1106.65	10.835	1031.199
22/11/2021 08:00	1022400.001	7.516	1106.329	10.887	1032.156
22/11/2021 09:00	1026000.001	7.506	1107.287	10.887	1032.048
22/11/2021 10:00	1029600.001	7.493	1108.523	10.835	1031.879
22/11/2021 11:00	1033200.001	7.51	1106.845	10.835	1031.734
22/11/2021 12:00	1036800.001	7.503	1107.533	10.887	1032.046
22/11/2021 13:00	1040400.001	7.491	1108.695	10.887	1031.735
22/11/2021 14:00	1044000.001	7.513	1106.626	10.887	1031.372
22/11/2021 15:00	1047600.001	7.503	1107.605	10.887	1031.245
22/11/2021 16:00	1051200.001	7.505	1107.333	10.835	1031.125
22/11/2021 17:00	1054800.001	7.513	1106.582	10.835	1031.754
22/11/2021 18:00	1058400.001	7.513	1106.601	10.835	1032.343
22/11/2021 19:00	1062000.001	7.516	1106.245	10.887	1032.362
22/11/2021 20:00	1065600.001	7.518	1106.106	10.887	1032.501
22/11/2021 21:00	1069200.001	7.5	1107.889	10.835	1033
22/11/2021 22:00	1072800.001	7.506	1107.259	10.835	1032.9
22/11/2021 23:00	1076400.001	7.511	1106.784	10.835	1033.255
23/11/2021 00:00	1080000.001	7.526	1105.314	10.835	1033.508
23/11/2021 01:00	1083600.001	7.521	1105.777	10.835	1033.409
23/11/2021 02:00	1087200.001	7.525	1105.377	10.835	1032.959
23/11/2021 03:00	1090800.001	7.512	1106.662	10.887	1033.16
23/11/2021 04:00	1094400.001	7.512	1106.681	10.835	1033.114
23/11/2021 05:00	1098000.001	7.53	1104.928	10.887	1033.07
23/11/2021 06:00	1101600.001	7.524	1105.494	10.835	1032.599
23/11/2021 07:00	1105200.001	7.517	1106.201	10.835	1032.499
23/11/2021 08:00	1108800.001	7.515	1106.355	10.835	1032.103
23/11/2021 09:00	1112400.001	7.521	1105.795	10.835	1032.662
23/11/2021 10:00	1116000.001	7.505	1107.32	10.835	1032.84
23/11/2021 11:00	1119600.001	7.514	1106.444	10.887	1032.648
23/11/2021 12:00	1123200.001	7.52	1105.878	10.887	1032.364
23/11/2021 13:00	1126800.001	7.519	1105.95	10.887	1031.319
23/11/2021 14:00	1130400.001	7.522	1105.694	10.887	1030.967

WTP-BH059					
Date and Time	Elapsed Time (Seconds)	Corrected Level Depth To Water (mbgl)	Corrected Pressure (mBar)	Temperature (C)	Barometric Pressure (mBar)
23/11/2021 15:00	1134000.001	7.509	1106.937	10.835	1029.94
23/11/2021 16:00	1137600.001	7.506	1107.3	10.835	1030.063
23/11/2021 17:00	1141200.001	7.511	1106.741	10.887	1029.798
23/11/2021 18:00	1144800.001	7.497	1108.131	10.887	1029.503
23/11/2021 19:00	1148400.001	7.501	1107.776	10.887	1029.736
23/11/2021 20:00	1152000.001	7.511	1106.77	10.835	1029.499
23/11/2021 21:00	1155600.001	7.517	1106.21	10.835	1029.208
23/11/2021 22:00	1159200.001	7.504	1107.451	10.887	1028.359
23/11/2021 23:00	1162800.001	7.505	1107.411	10.835	1028.129
24/11/2021 00:00	1166400.001	7.51	1106.889	10.887	1026.975
24/11/2021 01:00	1170000.001	7.5	1107.877	10.835	1026.447
24/11/2021 02:00	1173600.001	7.505	1107.352	10.835	1025.39
24/11/2021 03:00	1177200.001	7.522	1105.743	10.835	1024.933
24/11/2021 04:00	1180800.001	7.499	1107.969	10.835	1023.679
24/11/2021 05:00	1184400.001	7.504	1107.432	10.887	1022.784
24/11/2021 06:00	1188000.001	7.509	1107.021	10.835	1021.344
24/11/2021 07:00	1191600.001	7.52	1105.901	10.835	1021.005
24/11/2021 08:00	1195200.001	7.507	1107.182	10.835	1019.967
24/11/2021 09:00	1198800.001	7.507	1107.18	10.835	1019.362
24/11/2021 10:00	1202400.001	7.499	1107.947	10.835	1018.716
24/11/2021 11:00	1206000.001	7.511	1106.765	10.887	1018.952
24/11/2021 12:00	1209600.001	7.493	1108.557	10.887	1018.376
24/11/2021 13:00	1213200.001	7.508	1107.05	10.835	1017.303
24/11/2021 14:00	1216800.001	7.506	1107.283	10.887	1016.61
24/11/2021 15:00	1220400.001	7.511	1106.77	10.887	1016.393
24/11/2021 16:00	1224000.001	7.494	1108.48	10.887	1016.508
24/11/2021 17:00	1227600.001	7.495	1108.365	10.835	1016.839
24/11/2021 18:00	1231200.001	7.51	1106.893	10.835	1017.46
24/11/2021 19:00	1234800.001	7.494	1108.436	10.887	1017.889
24/11/2021 20:00	1238400.001	7.502	1107.697	10.835	1018.357
24/11/2021 21:00	1242000.001	7.512	1106.692	10.887	1019.39
24/11/2021 22:00	1245600.001	7.499	1107.917	10.835	1019.596
24/11/2021 23:00	1249200.001	7.49	1108.844	10.887	1020.156
25/11/2021 00:00	1252800.001	7.493	1108.559	10.887	1020.928
25/11/2021 01:00	1256400.001	7.508	1107.087	10.887	1021.305
25/11/2021 02:00	1260000.001	7.49	1108.848	10.835	1021.827
25/11/2021 03:00	1263600.001	7.498	1108.039	10.887	1021.691
25/11/2021 04:00	1267200.001	7.499	1107.913	10.887	1022.303
25/11/2021 05:00	1270800.001	7.517	1106.151	10.887	1022.241
25/11/2021 06:00	1274400.001	7.515	1106.354	10.835	1022.983
25/11/2021 07:00	1278000.001	7.52	1105.924	10.835	1022.927
25/11/2021 08:00	1281600.001	7.507	1107.194	10.835	1023.481
25/11/2021 09:00	1285200.001	7.501	1107.721	10.887	1023.833
25/11/2021 10:00	1288800.001	7.494	1108.479	10.835	1023.291
25/11/2021 11:00	1292400.001	7.517	1106.178	10.835	1023.768

WTP-BH059					
Date and Time	Elapsed Time (Seconds)	Corrected Level Depth To Water (mbgl)	Corrected Pressure (mBar)	Temperature (C)	Barometric Pressure (mBar)
25/11/2021 12:00	1296000.001	7.501	1107.715	10.835	1022.839
25/11/2021 13:00	1299600.001	7.513	1106.539	10.887	1021.975
25/11/2021 14:00	1303200.001	7.494	1108.418	10.835	1021.528
25/11/2021 15:00	1306800.001	7.516	1106.281	10.835	1020.868
25/11/2021 16:00	1310400.001	7.498	1108.063	10.782	1020.032
25/11/2021 17:00	1314000.001	7.499	1107.939	10.835	1018.724
25/11/2021 18:00	1317600.001	7.509	1106.981	10.887	1017.764
25/11/2021 19:00	1321200.001	7.502	1107.659	10.835	1017.545
25/11/2021 20:00	1324800.001	7.513	1106.537	10.835	1015.992
25/11/2021 21:00	1328400.001	7.52	1105.846	10.835	1014.615
25/11/2021 22:00	1332000.001	7.501	1107.722	10.835	1012.739
25/11/2021 23:00	1335600.001	7.495	1108.345	10.835	1011.143
26/11/2021 00:00	1339200.001	7.503	1107.542	10.835	1009.636
26/11/2021 01:00	1342800.001	7.501	1107.789	10.835	1008.294
26/11/2021 02:00	1346400.001	7.496	1108.226	10.835	1006.033
26/11/2021 03:00	1350000.001	7.5	1107.862	10.835	1005.06
26/11/2021 04:00	1353600.001	7.488	1109.07	10.835	1003.487
26/11/2021 05:00	1357200.001	7.497	1108.15	10.835	1001.853
26/11/2021 06:00	1360800.001	7.469	1110.917	10.887	1001.425
26/11/2021 07:00	1364400.001	7.491	1108.764	10.835	1001.118
26/11/2021 08:00	1368000.001	7.465	1111.292	10.887	1001.049
26/11/2021 09:00	1371600.001	7.483	1109.529	10.835	1001.326
26/11/2021 10:00	1375200.001	7.497	1108.168	10.887	1001.012
26/11/2021 11:00	1378800.001	7.469	1110.874	10.835	1000.832
26/11/2021 12:00	1382400.001	7.481	1109.745	10.835	1000.137
26/11/2021 13:00	1386000.001	7.474	1110.36	10.835	1000.616
26/11/2021 14:00	1389600.001	7.473	1110.451	10.887	1000.309
26/11/2021 15:00	1393200.001	7.489	1108.979	10.887	999.835
26/11/2021 16:00	1396800.001	7.474	1110.438	10.835	999.808
26/11/2021 17:00	1400400.001	7.477	1110.152	10.835	1001.067
26/11/2021 18:00	1404000.001	7.493	1108.549	10.835	1001.09
26/11/2021 19:00	1407600.001	7.467	1111.111	10.835	1001.082
26/11/2021 20:00	1411200.001	7.486	1109.225	10.887	1002.022
26/11/2021 21:00	1414800.001	7.47	1110.77	10.887	1002.422
26/11/2021 22:00	1418400.001	7.489	1108.98	10.835	1003.212
26/11/2021 23:00	1422000.001	7.473	1110.515	10.835	1004.109
27/11/2021 00:00	1425600.001	7.485	1109.324	10.835	1004.936
27/11/2021 01:00	1429200.001	7.481	1109.713	10.835	1005.52
27/11/2021 02:00	1432800.001	7.477	1110.095	10.887	1006.623
27/11/2021 03:00	1436400.001	7.477	1110.077	10.887	1007.371
27/11/2021 04:00	1440000.001	7.492	1108.604	10.887	1008.48
27/11/2021 05:00	1443600.001	7.499	1107.911	10.835	1009.024
27/11/2021 06:00	1447200.001	7.48	1109.831	10.835	1009.658
27/11/2021 07:00	1450800.001	7.507	1107.146	10.887	1010.302
27/11/2021 08:00	1454400.001	7.485	1109.287	10.887	1010.714

WTP-BH059					
Date and Time	Elapsed Time (Seconds)	Corrected Level Depth To Water (mbgl)	Corrected Pressure (mBar)	Temperature (C)	Barometric Pressure (mBar)
27/11/2021 09:00	1458000.001	7.484	1109.429	10.835	1011.884
27/11/2021 10:00	1461600.001	7.497	1108.146	10.887	1012.221
27/11/2021 11:00	1465200.001	7.484	1109.373	10.887	1012.21
27/11/2021 12:00	1468800.001	7.501	1107.801	10.835	1012.296
27/11/2021 13:00	1472400.001	7.478	1110.012	10.887	1012.665
27/11/2021 14:00	1476000.001	7.487	1109.087	10.887	1012.496
27/11/2021 15:00	1479600.001	7.477	1110.088	10.887	1012.711
27/11/2021 16:00	1483200.001	7.468	1110.944	10.835	1012.922
27/11/2021 17:00	1486800.001	7.48	1109.782	10.835	1013.232
27/11/2021 18:00	1490400.001	7.5	1107.815	10.835	1013.741
27/11/2021 19:00	1494000.001	7.493	1108.509	10.835	1012.925
27/11/2021 20:00	1497600.001	7.492	1108.61	10.887	1013.581
27/11/2021 21:00	1501200.001	7.49	1108.872	10.835	1013.413
27/11/2021 22:00	1504800.001	7.502	1107.642	10.835	1013.428
27/11/2021 23:00	1508400.001	7.491	1108.739	10.835	1012.817
28/11/2021 00:00	1512000.001	7.492	1108.655	10.887	1012.199
28/11/2021 01:00	1515600.001	7.487	1109.123	10.835	1011.946
28/11/2021 02:00	1519200.001	7.468	1110.948	10.835	1010.607
28/11/2021 03:00	1522800.001	7.503	1107.555	10.835	1010.474
28/11/2021 04:00	1526400.001	7.495	1108.367	10.887	1009.69
28/11/2021 05:00	1530000.001	7.499	1107.993	10.835	1008.091
28/11/2021 06:00	1533600.001	7.493	1108.567	10.835	1008.003
28/11/2021 07:00	1537200.001	7.498	1108.098	10.887	1007.162
28/11/2021 08:00	1540800.001	7.49	1108.872	10.835	1006.725
28/11/2021 09:00	1544400.001	7.483	1109.555	10.835	1006.65
28/11/2021 10:00	1548000.001	7.496	1108.234	10.835	1007.241
28/11/2021 11:00	1551600.001	7.493	1108.574	10.887	1006.199
28/11/2021 12:00	1555200.001	7.499	1107.981	10.835	1006.4
28/11/2021 13:00	1558800.001	7.482	1109.598	10.887	1006.148
28/11/2021 14:00	1562400.001	7.495	1108.381	10.835	1006
28/11/2021 15:00	1566000.001	7.473	1110.534	10.835	1006.4
28/11/2021 16:00	1569600.001	7.491	1108.782	10.835	1006.45
28/11/2021 17:00	1573200.001	7.487	1109.105	10.887	1007.127
28/11/2021 18:00	1576800.001	7.483	1109.48	10.835	1007.941
28/11/2021 19:00	1580400.001	7.466	1111.165	10.835	1008.932
28/11/2021 20:00	1584000.001	7.465	1111.282	10.887	1009.571
28/11/2021 21:00	1587600.001	7.481	1109.697	10.835	1010.035
28/11/2021 22:00	1591200.001	7.503	1107.604	10.835	1010.425
28/11/2021 23:00	1594800.001	7.504	1107.508	10.887	1010.791
29/11/2021 00:00	1598400.001	7.479	1109.867	10.887	1010.378
29/11/2021 01:00	1602000.001	7.492	1108.68	10.835	1010.809
29/11/2021 02:00	1605600.001	7.5	1107.858	10.835	1010.05
29/11/2021 03:00	1609200.001	7.502	1107.649	10.835	1010.38
29/11/2021 04:00	1612800.001	7.482	1109.647	10.835	1010.206
29/11/2021 05:00	1616400.001	7.493	1108.572	10.887	1010.579

WTP-BH059					
Date and Time	Elapsed Time (Seconds)	Corrected Level Depth To Water (mbgl)	Corrected Pressure (mBar)	Temperature (C)	Barometric Pressure (mBar)
29/11/2021 06:00	1620000.001	7.496	1108.252	10.887	1010.534
29/11/2021 07:00	1623600.001	7.488	1109.065	10.835	1010.546
29/11/2021 08:00	1627200.001	7.481	1109.753	10.835	1010.952
29/11/2021 09:00	1630800.001	7.511	1106.807	10.887	1011.979
29/11/2021 10:00	1634400.001	7.484	1109.409	10.835	1011.904
29/11/2021 11:00	1638000.001	7.492	1108.594	10.887	1012.138
29/11/2021 12:00	1641600.001	7.501	1107.79	10.887	1011.969
29/11/2021 13:00	1645200.001	7.499	1107.925	10.887	1011.956
29/11/2021 14:00	1648800.001	7.483	1109.561	10.835	1011.752
29/11/2021 15:00	1652400.001	7.49	1108.869	10.835	1011.47
29/11/2021 16:00	1656000.001	7.486	1109.225	10.835	1012.452
29/11/2021 17:00	1659600.001	7.491	1108.753	10.835	1012.924
29/11/2021 18:00	1663200.001	7.499	1107.966	10.835	1013.225
29/11/2021 19:00	1666800.001	7.476	1110.24	10.835	1013.627
29/11/2021 20:00	1670400.001	7.501	1107.771	10.835	1013.785
29/11/2021 21:00	1674000.001	7.496	1108.25	10.835	1012.941
29/11/2021 22:00	1677600.001	7.497	1108.112	10.835	1013.2
29/11/2021 23:00	1681200.001	7.48	1109.769	10.835	1013.368
30/11/2021 00:00	1684800.001	7.5	1107.865	10.835	1013.326
30/11/2021 01:00	1688400.001	7.488	1109.013	10.835	1013.393
30/11/2021 02:00	1692000.001	7.506	1107.297	10.887	1012.827
30/11/2021 03:00	1695600.001	7.503	1107.594	10.835	1012.502
30/11/2021 04:00	1699200.001	7.488	1109.051	10.835	1012.019
30/11/2021 05:00	1702800.001	7.49	1108.797	10.835	1011.786
30/11/2021 06:00	1706400.001	7.499	1107.978	10.835	1011.754
30/11/2021 07:00	1710000.001	7.496	1108.293	10.887	1011.344
30/11/2021 08:00	1713600.001	7.503	1107.541	10.835	1012.069
30/11/2021 09:00	1717200.001	7.492	1108.625	10.835	1011.107
30/11/2021 10:00	1720800.001	7.484	1109.415	10.835	1010.195
30/11/2021 11:00	1724400.001	7.501	1107.784	10.835	1009.516
30/11/2021 12:00	1728000.001	7.487	1109.102	10.835	1008.441
30/11/2021 13:00	1731600.001	7.51	1106.867	10.887	1006.568
30/11/2021 14:00	1735200.001	7.479	1109.938	10.887	1004.349
30/11/2021 15:00	1738800.001	7.47	1110.83	10.887	1002.24
30/11/2021 16:00	1742400.001	7.489	1108.928	10.835	999.859
30/11/2021 17:00	1746000.001	7.481	1109.692	10.835	998.731
30/11/2021 18:00	1749600.001	7.475	1110.263	10.887	998.065
30/11/2021 19:00	1753200.001	7.456	1112.123	10.835	997.638
30/11/2021 20:00	1756800.001	7.488	1109.005	10.835	998.445
30/11/2021 21:00	1760400.001	7.489	1108.973	10.835	997.869
30/11/2021 22:00	1764000.001	7.478	1109.996	10.887	999.062
30/11/2021 23:00	1767600.001	7.504	1107.497	10.835	1000.074
01/12/2021 00:00	1771200.001	7.481	1109.736	10.835	1000.876
01/12/2021 01:00	1774800.001	7.468	1110.993	10.887	1000.983
01/12/2021 02:00	1778400.001	7.494	1108.461	10.835	1001.907

WTP-BH059					
Date and Time	Elapsed Time (Seconds)	Corrected Level Depth To Water (mbgl)	Corrected Pressure (mBar)	Temperature (C)	Barometric Pressure (mBar)
01/12/2021 03:00	1782000.001	7.478	1110.045	10.887	1002.418
01/12/2021 04:00	1785600.001	7.48	1109.829	10.835	1002.242
01/12/2021 05:00	1789200.001	7.475	1110.288	10.835	1002.999
01/12/2021 06:00	1792800.001	7.487	1109.147	10.835	1002.924
01/12/2021 07:00	1796400.001	7.491	1108.759	10.887	1002.974
01/12/2021 08:00	1800000.001	7.49	1108.848	10.835	1002.979
01/12/2021 09:00	1803600.001	7.477	1110.088	10.835	1003.686
01/12/2021 10:00	1807200.001	7.483	1109.505	10.887	1004.538
01/12/2021 11:00	1810800.001	7.478	1110.016	10.835	1004.973
01/12/2021 12:00	1814400.001	7.469	1110.932	10.835	1005.517
01/12/2021 13:00	1818000.001	7.469	1110.923	10.835	1005.282
01/12/2021 14:00	1821600.001	7.483	1109.524	10.835	1005.708
01/12/2021 15:00	1825200.001	7.479	1109.864	10.835	1006.098
01/12/2021 16:00	1828800.001	7.471	1110.714	10.887	1006.856
01/12/2021 17:00	1832400.001	7.471	1110.661	10.835	1007.976
01/12/2021 18:00	1836000.001	7.477	1110.088	10.835	1009.279
01/12/2021 19:00	1839600.001	7.465	1111.329	10.835	1010.226
01/12/2021 20:00	1843200.001	7.481	1109.701	10.835	1011.125
01/12/2021 21:00	1846800.001	7.491	1108.777	10.835	1011.806
01/12/2021 22:00	1850400.001	7.477	1110.086	10.835	1012.199
01/12/2021 23:00	1854000.001	7.491	1108.723	10.835	1012.832
02/12/2021 00:00	1857600.001	7.478	1110.038	10.835	1012.856
02/12/2021 01:00	1861200.001	7.494	1108.407	10.887	1012.932
02/12/2021 02:00	1864800.001	7.494	1108.482	10.835	1013.074
02/12/2021 03:00	1868400.001	7.496	1108.289	10.887	1013.294
02/12/2021 04:00	1872000.001	7.477	1110.089	10.835	1013.291
02/12/2021 05:00	1875600.001	7.493	1108.494	10.835	1013.913
02/12/2021 06:00	1879200.001	7.492	1108.663	10.835	1014.23
02/12/2021 07:00	1882800.001	7.495	1108.363	10.835	1013.436
02/12/2021 08:00	1886400.001	7.485	1109.279	10.835	1014.709
02/12/2021 09:00	1890000.001	7.501	1107.796	10.835	1014.854
02/12/2021 10:00	1893600.001	7.497	1108.195	10.835	1015.064
02/12/2021 11:00	1897200.001	7.482	1109.632	10.887	1014.626
02/12/2021 12:00	1900800.001	7.506	1107.275	10.835	1014.402
02/12/2021 13:00	1904400.001	7.504	1107.451	10.835	1013.618
02/12/2021 14:00	1908000.001	7.496	1108.229	10.835	1012.597
02/12/2021 15:00	1911600.001	7.485	1109.278	10.835	1011.913
02/12/2021 16:00	1915200.001	7.486	1109.273	10.835	1010.458
02/12/2021 17:00	1918800.001	7.511	1106.78	10.835	1009.79
02/12/2021 18:00	1922400.001	7.491	1108.689	10.887	1008.029
02/12/2021 19:00	1926000.001	7.481	1109.678	10.835	1006.892
02/12/2021 20:00	1929600.001	7.479	1109.863	10.887	1005.761
02/12/2021 21:00	1933200.001	7.471	1110.708	10.887	1003.944
02/12/2021 22:00	1936800.001	7.47	1110.787	10.835	1002.987
02/12/2021 23:00	1940400.001	7.47	1110.832	10.835	1002.576

WTP-BH059					
Date and Time	Elapsed Time (Seconds)	Corrected Level Depth To Water (mbgl)	Corrected Pressure (mBar)	Temperature (C)	Barometric Pressure (mBar)
03/12/2021 00:00	1944000.001	7.46	1111.773	10.887	1003
03/12/2021 01:00	1947600.001	7.49	1108.823	10.835	1002.518
03/12/2021 02:00	1951200.001	7.493	1108.521	10.887	1002.361
03/12/2021 03:00	1954800.001	7.476	1110.227	10.835	1002.209
03/12/2021 04:00	1958400.001	7.479	1109.907	10.835	1002.286
03/12/2021 05:00	1962000.001	7.471	1110.681	10.835	1001.876
03/12/2021 06:00	1965600.001	7.488	1108.981	10.835	1001.995
03/12/2021 07:00	1969200.001	7.473	1110.529	10.835	1002.15
03/12/2021 08:00	1972800.001	7.485	1109.31	10.835	1002.031
03/12/2021 09:00	1976400.001	7.465	1111.327	10.887	1001.622
03/12/2021 10:00	1980000.001	7.466	1111.187	10.835	1001.006
03/12/2021 11:00	1983600.001	7.475	1110.32	10.887	1000.562
03/12/2021 12:00	1987200.001	7.489	1108.954	10.887	999.617
03/12/2021 13:00	1990800.001	7.466	1111.14	10.887	998.526
03/12/2021 14:00	1994400.001	7.466	1111.182	10.887	997.024
03/12/2021 15:00	1998000.001	7.466	1111.136	10.835	996.071
03/12/2021 16:00	2001600.001	7.463	1111.458	10.835	996.113
03/12/2021 17:00	2005200.001	7.478	1110.054	10.887	995.842
03/12/2021 18:00	2008800.001	7.462	1111.542	10.835	996.151
03/12/2021 19:00	2012400.001	7.473	1110.49	10.835	995.501
03/12/2021 20:00	2016000.001	7.47	1110.784	10.835	995.084
03/12/2021 21:00	2019600.001	7.462	1111.563	10.835	994.914
03/12/2021 22:00	2023200.001	7.482	1109.613	10.835	995.161
03/12/2021 23:00	2026800.001	7.483	1109.567	10.887	995.599
04/12/2021 00:00	2030400.001	7.463	1111.459	10.835	995.991
04/12/2021 01:00	2034000.001	7.47	1110.809	10.835	996.397
04/12/2021 02:00	2037600.001	7.47	1110.809	10.835	996.397
04/12/2021 03:00	2041200.001	7.477	1110.079	10.835	996.276
04/12/2021 04:00	2044800.001	7.462	1111.528	10.835	997.38
04/12/2021 05:00	2048400.001	7.473	1110.529	10.835	997.407
04/12/2021 06:00	2052000.001	7.476	1110.187	10.835	997.749
04/12/2021 07:00	2055600.001	7.479	1109.87	10.835	998.188
04/12/2021 08:00	2059200.001	7.473	1110.473	10.835	998.314
04/12/2021 09:00	2062800.001	7.474	1110.405	10.887	998.895
04/12/2021 10:00	2066400.001	7.469	1110.917	10.835	998.844
04/12/2021 11:00	2070000.001	7.474	1110.364	10.835	999.761
04/12/2021 12:00	2073600.001	7.468	1111.035	10.835	999.576
04/12/2021 13:00	2077200.001	7.454	1112.38	10.835	999.691
04/12/2021 14:00	2080800.001	7.467	1111.118	10.835	999.858
04/12/2021 15:00	2084400.001	7.455	1112.295	10.835	1000.506
04/12/2021 16:00	2088000.001	7.457	1112.019	10.887	1001.173
04/12/2021 17:00	2091600.001	7.455	1112.249	10.887	1003.132
04/12/2021 18:00	2095200.001	7.459	1111.907	10.835	1003.934
04/12/2021 19:00	2098800.001	7.468	1111.028	10.835	1004.934
04/12/2021 20:00	2102400.001	7.466	1111.215	10.835	1005.842

WTP-BH059					
Date and Time	Elapsed Time (Seconds)	Corrected Level Depth To Water (mbgl)	Corrected Pressure (mBar)	Temperature (C)	Barometric Pressure (mBar)
04/12/2021 21:00	2106000.001	7.482	1109.637	10.835	1006.811
04/12/2021 22:00	2109600.001	7.458	1111.987	10.887	1007.894
04/12/2021 23:00	2113200.001	7.468	1111.031	10.887	1008.363
05/12/2021 00:00	2116800.001	7.467	1111.059	10.835	1009.646
05/12/2021 01:00	2120400.001	7.487	1109.157	10.835	1010.332
05/12/2021 02:00	2124000.001	7.469	1110.862	10.835	1009.842
05/12/2021 03:00	2127600.001	7.472	1110.626	10.835	1011.051
05/12/2021 04:00	2131200.001	7.487	1109.119	10.835	1011.707
05/12/2021 05:00	2134800.001	7.485	1109.285	10.835	1012.514
05/12/2021 06:00	2138400.001	7.483	1109.525	10.835	1013.004
05/12/2021 07:00	2142000.001	7.488	1109.069	10.835	1013.824
05/12/2021 08:00	2145600.001	7.469	1110.845	10.835	1014.116
05/12/2021 09:00	2149200.001	7.474	1110.438	10.835	1014.765
05/12/2021 10:00	2152800.001	7.473	1110.538	10.835	1014.422
05/12/2021 11:00	2156400.001	7.478	1110.027	10.835	1015.298
05/12/2021 12:00	2160000.001	7.478	1110.004	10.887	1014.984
05/12/2021 13:00	2163600.001	7.489	1108.954	10.835	1014.912
05/12/2021 14:00	2167200.001	7.484	1109.441	10.835	1014.547
05/12/2021 15:00	2170800.001	7.473	1110.458	10.835	1014.381
05/12/2021 16:00	2174400.001	7.483	1109.538	10.835	1013.598
05/12/2021 17:00	2178000.001	7.479	1109.943	10.835	1013.802
05/12/2021 18:00	2181600.001	7.474	1110.408	10.835	1013.094
05/12/2021 19:00	2185200.001	7.486	1109.205	10.835	1012.959
05/12/2021 20:00	2188800.001	7.473	1110.519	10.835	1012.131
05/12/2021 21:00	2192400.001	7.485	1109.278	10.835	1011.183
05/12/2021 22:00	2196000.001	7.468	1110.988	10.835	1009.474
05/12/2021 23:00	2199600.001	7.485	1109.345	10.887	1008.103
06/12/2021 00:00	2203200.001	7.479	1109.919	10.835	1006.773
06/12/2021 01:00	2206800.001	7.472	1110.564	10.835	1006.006
06/12/2021 02:00	2210400.001	7.488	1108.998	10.835	1005.384
06/12/2021 03:00	2214000.001	7.477	1110.066	10.835	1004.801
06/12/2021 04:00	2217600.001	7.479	1109.862	10.835	1004.033
06/12/2021 05:00	2221200.001	7.478	1110.055	10.835	1002.988
06/12/2021 06:00	2224800.001	7.472	1110.602	10.835	1003.293
06/12/2021 07:00	2228400.001	7.474	1110.404	10.835	1003.37
06/12/2021 08:00	2232000.001	7.48	1109.818	10.835	1002.982
06/12/2021 09:00	2235600.001	7.486	1109.247	10.835	1002.946
06/12/2021 10:00	2239200.001	7.497	1108.16	10.835	1004.519
06/12/2021 11:00	2242800.001	7.462	1111.554	10.835	1003.436
06/12/2021 12:00	2246400.001	7.473	1110.52	10.835	1003.132
06/12/2021 13:00	2250000.001	7.456	1112.167	10.887	1002.606
06/12/2021 14:00	2253600.001	7.448	1112.9	10.835	1002.697
06/12/2021 15:00	2257200.001	7.477	1110.067	10.835	1002.855
06/12/2021 16:00	2260800.001	7.451	1112.639	10.835	1003.566
06/12/2021 17:00	2264400.001	7.463	1111.524	10.835	1002.979

WTP-BH059					
Date and Time	Elapsed Time (Seconds)	Corrected Level Depth To Water (mbgl)	Corrected Pressure (mBar)	Temperature (C)	Barometric Pressure (mBar)
06/12/2021 18:00	2268000.001	7.444	1113.33	10.887	1003.997
06/12/2021 19:00	2271600.001	7.445	1113.256	10.835	1004.53
06/12/2021 20:00	2275200.001	7.479	1109.912	10.835	1005.199
06/12/2021 21:00	2278800.001	7.491	1108.771	10.835	1004.881
06/12/2021 22:00	2282400.001	7.47	1110.791	10.835	1003.834
06/12/2021 23:00	2286000.001	7.444	1113.329	10.835	1001.782
07/12/2021 00:00	2289600.001	7.453	1112.467	10.835	1000.333
07/12/2021 01:00	2293200.001	7.46	1111.753	10.835	998.737
07/12/2021 02:00	2296800.001	7.46	1111.751	10.835	995.942
07/12/2021 03:00	2300400.001	7.446	1113.159	10.835	992.832
07/12/2021 04:00	2304000.001	7.445	1113.231	10.887	987.314
07/12/2021 05:00	2307600.001	7.424	1115.262	10.835	981.972
07/12/2021 06:00	2311200.001	7.436	1114.129	10.835	977.268
07/12/2021 07:00	2314800.001	7.441	1113.653	10.835	971.42
07/12/2021 08:00	2318400.001	7.439	1113.826	10.835	969.179
07/12/2021 09:00	2322000.001	7.436	1114.144	10.835	965.698
07/12/2021 10:00	2325600.001	7.435	1114.233	10.887	962.96
07/12/2021 11:00	2329200.001	7.432	1114.521	10.835	960.7
07/12/2021 12:00	2332800.001	7.43	1114.75	10.835	958.281
07/12/2021 13:00	2336400.001	7.418	1115.887	10.835	957.631
07/12/2021 14:00	2340000.001	7.426	1115.062	10.835	957.604
07/12/2021 15:00	2343600.001	7.427	1114.969	10.835	957.941
07/12/2021 16:00	2347200.001	7.441	1113.658	10.835	961.076
07/12/2021 17:00	2350800.001	7.434	1114.356	10.835	962.445
07/12/2021 18:00	2354400.001	7.428	1114.882	10.835	965.69
07/12/2021 19:00	2358000.001	7.405	1117.151	10.835	969.502
07/12/2021 20:00	2361600.001	7.4	1117.619	10.835	971.223
07/12/2021 21:00	2365200.001	7.412	1116.513	10.887	972.6
07/12/2021 22:00	2368800.001	7.415	1116.168	10.835	974.62
07/12/2021 23:00	2372400.001	7.419	1115.833	10.835	976.172
08/12/2021 00:00	2376000.001	7.41	1116.715	10.835	976.87
08/12/2021 01:00	2379600.001	7.423	1115.381	10.835	978.813
08/12/2021 02:00	2383200.001	7.413	1116.369	10.835	979.284
08/12/2021 03:00	2386800.001	7.42	1115.708	10.835	981.527
08/12/2021 04:00	2390400.001	7.41	1116.704	10.835	982.354
08/12/2021 05:00	2394000.001	7.413	1116.358	10.887	983.579
08/12/2021 06:00	2397600.001	7.428	1114.954	10.835	984.348
08/12/2021 07:00	2401200.001	7.43	1114.749	10.835	985.647
08/12/2021 08:00	2404800.001	7.428	1114.911	10.835	986.58
08/12/2021 09:00	2408400.001	7.418	1115.869	10.835	987.446
08/12/2021 10:00	2412000.001	7.417	1115.954	10.887	989.091
08/12/2021 11:00	2415600.001	7.436	1114.104	10.835	989.576
08/12/2021 12:00	2419200.001	7.419	1115.754	10.835	990.479
08/12/2021 13:00	2422800.001	7.423	1115.352	10.835	991.49
08/12/2021 14:00	2426400.001	7.428	1114.859	10.835	992.469

WTP-BH059					
Date and Time	Elapsed Time (Seconds)	Corrected Level Depth To Water (mbgl)	Corrected Pressure (mBar)	Temperature (C)	Barometric Pressure (mBar)
08/12/2021 15:00	2430000.001	7.417	1115.944	10.835	993.086
08/12/2021 16:00	2433600.001	7.436	1114.098	10.835	994.325
08/12/2021 17:00	2437200.001	7.439	1113.802	10.835	995.472
08/12/2021 18:00	2440800.001	7.429	1114.771	10.887	996.11
08/12/2021 19:00	2444400.001	7.426	1115.067	10.835	997.247
08/12/2021 20:00	2448000.001	7.44	1113.724	10.835	997.374
08/12/2021 21:00	2451600.001	7.423	1115.375	10.887	997.817
08/12/2021 22:00	2455200.001	7.428	1114.901	10.835	997.778
08/12/2021 23:00	2458800.001	7.436	1114.118	10.835	998.439
09/12/2021 00:00	2462400.001	7.452	1112.556	10.887	998.448
09/12/2021 01:00	2466000.001	7.441	1113.624	10.835	998.568
09/12/2021 02:00	2469600.001	7.451	1112.688	10.835	998.41
09/12/2021 03:00	2473200.001	7.451	1112.662	10.887	997.733
09/12/2021 04:00	2476800.001	7.445	1113.272	10.835	997.825
09/12/2021 05:00	2480400.001	7.438	1113.971	10.835	997.248
09/12/2021 06:00	2484000.001	7.437	1114.052	10.835	996.681
09/12/2021 07:00	2487600.001	7.449	1112.854	10.835	994.96
09/12/2021 08:00	2491200.001	7.444	1113.328	10.835	994.122
09/12/2021 09:00	2494800.001	7.448	1112.959	10.835	993.518
09/12/2021 10:00	2498400.001	7.428	1114.946	10.887	992.652
09/12/2021 11:00	2502000.001	7.43	1114.682	10.835	991.916
09/12/2021 12:00	2505600.001	7.433	1114.405	10.835	990.734
09/12/2021 13:00	2509200.001	7.422	1115.454	10.835	989.928
09/12/2021 14:00	2512800.001	7.422	1115.458	10.887	990.195
09/12/2021 15:00	2516400.001	7.444	1113.377	10.835	990.303
09/12/2021 16:00	2520000.001	7.439	1113.813	10.835	990.719
09/12/2021 17:00	2523600.001	7.443	1113.414	10.835	991.603
09/12/2021 18:00	2527200.001	7.429	1114.851	10.835	991.991
09/12/2021 19:00	2530800.001	7.434	1114.362	10.835	992.479
09/12/2021 20:00	2534400.001	7.425	1115.205	10.835	992.974
09/12/2021 21:00	2538000.001	7.452	1112.553	10.835	993.802
09/12/2021 22:00	2541600.001	7.437	1114.048	10.835	993.767
09/12/2021 23:00	2545200.001	7.421	1115.598	10.835	993.919
10/12/2021 00:00	2548800.001	7.436	1114.096	10.835	994.326
10/12/2021 01:00	2552400.001	7.43	1114.718	10.835	994.799
10/12/2021 02:00	2556000.001	7.433	1114.432	10.835	995.814
10/12/2021 03:00	2559600.001	7.453	1112.482	10.835	996.549
10/12/2021 04:00	2563200.001	7.447	1113.073	10.835	997.661
10/12/2021 05:00	2566800.001	7.428	1114.877	10.887	998.315
10/12/2021 06:00	2570400.001	7.43	1114.708	10.835	998.457
10/12/2021 07:00	2574000.001	7.43	1114.714	10.887	999.086
10/12/2021 08:00	2577600.001	7.429	1114.792	10.835	1000.076
10/12/2021 09:00	2581200.001	7.443	1113.393	10.835	1000.746
10/12/2021 10:00	2584800.001	7.43	1114.713	10.835	1001.979
10/12/2021 11:00	2588400.001	7.447	1113.011	10.887	1002.735

WTP-BH059					
Date and Time	Elapsed Time (Seconds)	Corrected Level Depth To Water (mbgl)	Corrected Pressure (mBar)	Temperature (C)	Barometric Pressure (mBar)
10/12/2021 12:00	2592000.001	7.422	1115.487	10.835	1002.542
10/12/2021 13:00	2595600.001	7.433	1114.427	10.835	1002.994
10/12/2021 14:00	2599200.001	7.436	1114.157	10.835	1003.143
10/12/2021 15:00	2602800.001	7.441	1113.648	10.835	1004.138
10/12/2021 16:00	2606400.001	7.434	1114.278	10.835	1004.238
10/12/2021 17:00	2610000.001	7.427	1114.999	10.835	1004.976
10/12/2021 18:00	2613600.001	7.42	1115.723	10.835	1005.711
10/12/2021 19:00	2617200.001	7.435	1114.179	10.835	1006.891
10/12/2021 20:00	2620800.001	7.424	1115.256	10.835	1006.908
10/12/2021 21:00	2624400.001	7.433	1114.423	10.835	1006.889
10/12/2021 22:00	2628000.001	7.431	1114.595	10.835	1007.569
10/12/2021 23:00	2631600.001	7.43	1114.73	10.835	1007.19
11/12/2021 00:00	2635200.001	7.45	1112.786	10.835	1007.919
11/12/2021 01:00	2638800.001	7.452	1112.563	10.835	1007.412
11/12/2021 02:00	2642400.001	7.446	1113.161	10.835	1006.449
11/12/2021 03:00	2646000.001	7.45	1112.79	10.835	1005.969
11/12/2021 04:00	2649600.001	7.434	1114.282	10.835	1005.571
11/12/2021 05:00	2653200.001	7.459	1111.872	10.835	1005.428
11/12/2021 06:00	2656800.001	7.455	1112.277	10.835	1004.902
11/12/2021 07:00	2660400.001	7.437	1113.978	10.835	1004.538
11/12/2021 08:00	2664000.001	7.438	1113.898	10.835	1004.74
11/12/2021 09:00	2667600.001	7.425	1115.233	10.835	1004.377
11/12/2021 10:00	2671200.001	7.434	1114.295	10.835	1004.221
11/12/2021 11:00	2674800.001	7.442	1113.495	10.835	1004.291
11/12/2021 12:00	2678400.001	7.432	1114.476	10.835	1004.162
11/12/2021 13:00	2682000.001	7.436	1114.091	10.835	1004.06
11/12/2021 14:00	2685600.001	7.445	1113.266	10.835	1004.033
11/12/2021 15:00	2689200.001	7.451	1112.689	10.887	1004.395
11/12/2021 16:00	2692800.001	7.454	1112.328	10.835	1004.242
11/12/2021 17:00	2696400.001	7.448	1112.926	10.887	1004.522
11/12/2021 18:00	2700000.001	7.422	1115.491	10.835	1005.092
11/12/2021 19:00	2703600.001	7.437	1113.99	10.835	1005.498
11/12/2021 20:00	2707200.001	7.419	1115.811	10.835	1005.866
11/12/2021 21:00	2710800.001	7.426	1115.105	10.835	1006.573
11/12/2021 22:00	2714400.001	7.447	1113.07	10.835	1006.419
11/12/2021 23:00	2718000.001	7.454	1112.39	10.835	1006.977
12/12/2021 00:00	2721600.001	7.448	1112.915	10.835	1007.06
12/12/2021 01:00	2725200.001	7.426	1115.102	10.835	1006.576
12/12/2021 02:00	2728800.001	7.439	1113.797	10.835	1007.394
12/12/2021 03:00	2732400.001	7.438	1113.973	10.835	1007.219
12/12/2021 04:00	2736000.001	7.451	1112.661	10.887	1006.976
12/12/2021 05:00	2739600.001	7.444	1113.359	10.887	1006.642
12/12/2021 06:00	2743200.001	7.435	1114.23	10.835	1006.718
12/12/2021 07:00	2746800.001	7.425	1115.161	10.835	1005.908
12/12/2021 08:00	2750400.001	7.415	1116.199	10.835	1005.356

WTP-BH059					
Date and Time	Elapsed Time (Seconds)	Corrected Level Depth To Water (mbgl)	Corrected Pressure (mBar)	Temperature (C)	Barometric Pressure (mBar)
12/12/2021 09:00	2754000.001	7.406	1117.014	10.835	1004.784
12/12/2021 10:00	2757600.001	7.441	1113.669	10.835	1005.212
12/12/2021 11:00	2761200.001	7.442	1113.584	10.835	1005.053
12/12/2021 12:00	2764800.001	7.427	1115.026	10.835	1004.341
12/12/2021 13:00	2768400.001	7.442	1113.574	10.887	1003.388
12/12/2021 14:00	2772000.001	7.431	1114.661	10.835	1002.152
12/12/2021 15:00	2775600.001	7.425	1115.242	10.887	1001.477
12/12/2021 16:00	2779200.001	7.423	1115.349	10.835	1000.37
12/12/2021 17:00	2782800.001	7.428	1114.916	10.835	998.979
12/12/2021 18:00	2786400.001	7.43	1114.665	10.835	999.959
12/12/2021 19:00	2790000.001	7.422	1115.532	10.835	1000.673
12/12/2021 20:00	2793600.001	7.427	1115.003	10.835	1004.364
12/12/2021 21:00	2797200.001	7.437	1113.98	10.835	1006.117
12/12/2021 22:00	2800800.001	7.436	1114.133	10.835	1008.03
12/12/2021 23:00	2804400.001	7.44	1113.683	10.835	1009.089
13/12/2021 00:00	2808000.001	7.441	1113.658	10.887	1009.505
13/12/2021 01:00	2811600.001	7.447	1113.063	10.835	1010.56
13/12/2021 02:00	2815200.001	7.434	1114.361	10.835	1011.208
13/12/2021 03:00	2818800.001	7.429	1114.809	10.835	1011.733
13/12/2021 04:00	2822400.001	7.443	1113.401	10.835	1012.289
13/12/2021 05:00	2826000.001	7.431	1114.582	10.835	1012.689
13/12/2021 06:00	2829600.001	7.444	1113.32	10.835	1013.222
13/12/2021 07:00	2833200.001	7.419	1115.744	10.887	1013.621
13/12/2021 08:00	2836800.001	7.447	1113.091	10.835	1014.302
13/12/2021 09:00	2840400.001	7.442	1113.531	10.835	1014.955
13/12/2021 10:00	2844000.001	7.435	1114.198	10.835	1015.504
13/12/2021 11:00	2847600.001	7.433	1114.404	10.887	1016.055
13/12/2021 12:00	2851200.001	7.45	1112.776	10.835	1016.319
13/12/2021 13:00	2854800.001	7.444	1113.376	10.887	1015.503
13/12/2021 14:00	2858400.001	7.424	1115.328	10.887	1015.131
13/12/2021 15:00	2862000.001	7.446	1113.189	10.835	1015.298
13/12/2021 16:00	2865600.001	7.437	1114.011	10.835	1015.327
13/12/2021 17:00	2869200.001	7.457	1112.084	10.835	1016.645
13/12/2021 18:00	2872800.001	7.453	1112.478	10.887	1017.131
13/12/2021 19:00	2876400.001	7.463	1111.521	10.835	1017.939
13/12/2021 20:00	2880000.001	7.449	1112.834	10.835	1018.327
13/12/2021 21:00	2883600.001	7.454	1112.325	10.835	1018.471
13/12/2021 22:00	2887200.001	7.443	1113.479	10.835	1019.02
13/12/2021 23:00	2890800.001	7.451	1112.669	10.835	1018.372
14/12/2021 00:00	2894400.001	7.456	1112.176	10.835	1018.621
14/12/2021 01:00	2898000.001	7.449	1112.885	10.835	1018.52
14/12/2021 02:00	2901600.001	7.454	1112.349	10.835	1018.57
14/12/2021 03:00	2905200.001	7.452	1112.591	10.835	1018.57
14/12/2021 04:00	2908800.001	7.435	1114.221	10.835	1018.521
14/12/2021 05:00	2912400.001	7.464	1111.366	10.835	1018.823

WTP-BH059					
Date and Time	Elapsed Time (Seconds)	Corrected Level Depth To Water (mbgl)	Corrected Pressure (mBar)	Temperature (C)	Barometric Pressure (mBar)
14/12/2021 06:00	2916000.001	7.462	1111.537	10.835	1018.773
14/12/2021 07:00	2919600.001	7.462	1111.576	10.835	1018.978
14/12/2021 08:00	2923200.001	7.454	1112.404	10.835	1018.88
14/12/2021 09:00	2926800.001	7.442	1113.555	10.887	1018.971
14/12/2021 10:00	2930400.001	7.441	1113.667	10.835	1018.833
14/12/2021 11:00	2934000.001	7.45	1112.79	10.835	1018.615
14/12/2021 12:00	2937600.001	7.427	1115.046	10.835	1018.305
14/12/2021 13:00	2941200.001	7.446	1113.18	10.835	1018.103
14/12/2021 14:00	2944800.001	7.438	1113.958	10.835	1017.933
14/12/2021 15:00	2948400.001	7.426	1115.121	10.835	1017.379
14/12/2021 16:00	2952000.001	7.443	1113.469	10.835	1017.328
14/12/2021 17:00	2955600.001	7.417	1116.013	10.887	1016.878
14/12/2021 18:00	2959200.001	7.443	1113.482	10.835	1017.194
14/12/2021 19:00	2962800.001	7.445	1113.271	10.835	1017.526
14/12/2021 20:00	2966400.001	7.447	1113.047	10.835	1017.749
14/12/2021 21:00	2970000.001	7.446	1113.163	10.835	1018.728
14/12/2021 22:00	2973600.001	7.44	1113.711	10.835	1018.546
14/12/2021 23:00	2977200.001	7.44	1113.738	10.835	1018.761
15/12/2021 00:00	2980800.001	7.438	1113.902	10.835	1018.233
15/12/2021 01:00	2984400.001	7.426	1115.064	10.835	1018.53
15/12/2021 02:00	2988000.001	7.445	1113.268	10.887	1018.165
15/12/2021 03:00	2991600.001	7.432	1114.472	10.835	1019
15/12/2021 04:00	2995200.001	7.44	1113.723	10.835	1019.628
15/12/2021 05:00	2998800.001	7.452	1112.55	10.835	1019.585
15/12/2021 06:00	3002400.001	7.442	1113.582	10.835	1020.134
15/12/2021 07:00	3006000.001	7.455	1112.234	10.835	1020.387
15/12/2021 08:00	3009600.001	7.448	1112.976	10.835	1020.739
15/12/2021 09:00	3013200.001	7.43	1114.663	10.835	1021.363
15/12/2021 10:00	3016800.001	7.457	1112.086	10.835	1021.994
15/12/2021 11:00	3020400.001	7.457	1112.11	10.835	1022.456
15/12/2021 12:00	3024000.001	7.43	1114.732	10.835	1022.631
15/12/2021 13:00	3027600.001	7.451	1112.682	10.835	1022.249
15/12/2021 14:00	3031200.001	7.447	1113.027	10.835	1022.269
15/12/2021 15:00	3034800.001	7.438	1113.947	10.835	1022.321
15/12/2021 16:00	3038400.001	7.445	1113.284	10.835	1022.863
15/12/2021 17:00	3042000.001	7.445	1113.215	10.835	1022.932
15/12/2021 18:00	3045600.001	7.426	1115.084	10.835	1023.86
15/12/2021 19:00	3049200.001	7.435	1114.203	10.887	1024.403
15/12/2021 20:00	3052800.001	7.441	1113.624	10.835	1025.198
15/12/2021 21:00	3056400.001	7.425	1115.223	10.835	1025.423
15/12/2021 22:00	3060000.001	7.439	1113.831	10.835	1025.842
15/12/2021 23:00	3063600.001	7.424	1115.261	10.835	1026.115
16/12/2021 00:00	3067200.001	7.454	1112.321	10.835	1026.379
16/12/2021 01:00	3070800.001	7.441	1113.65	10.835	1026.874
16/12/2021 02:00	3074400.001	7.449	1112.896	10.835	1027.02

WTP-BH059					
Date and Time	Elapsed Time (Seconds)	Corrected Level Depth To Water (mbgl)	Corrected Pressure (mBar)	Temperature (C)	Barometric Pressure (mBar)
16/12/2021 03:00	3078000.001	7.462	1111.578	10.835	1027.609
16/12/2021 04:00	3081600.001	7.449	1112.862	10.887	1028.054
16/12/2021 05:00	3085200.001	7.442	1113.511	10.835	1028.229
16/12/2021 06:00	3088800.001	7.45	1112.772	10.835	1028.603
16/12/2021 07:00	3092400.001	7.455	1112.29	10.835	1028.964
16/12/2021 08:00	3096000.001	7.454	1112.33	10.835	1029.41
16/12/2021 09:00	3099600.001	7.45	1112.773	10.835	1030.426
16/12/2021 10:00	3103200.001	7.46	1111.763	10.835	1031.071
16/12/2021 11:00	3106800.001	7.458	1111.927	10.835	1031.88
16/12/2021 12:00	3110400.001	7.449	1112.883	10.887	1031.803
16/12/2021 13:00	3114000.001	7.46	1111.751	10.835	1031.57
16/12/2021 14:00	3117600.001	7.459	1111.87	10.835	1031.451
16/12/2021 15:00	3121200.001	7.441	1113.662	10.835	1031.483
16/12/2021 16:00	3124800.001	7.472	1110.629	10.835	1031.963
16/12/2021 17:00	3128400.001	7.447	1113.087	10.887	1031.842
16/12/2021 18:00	3132000.001	7.427	1115.038	10.835	1032.052
16/12/2021 19:00	3135600.001	7.442	1113.577	10.835	1032.783
16/12/2021 20:00	3139200.001	7.444	1113.349	10.835	1032.525
16/12/2021 21:00	3142800.001	7.434	1114.293	10.835	1033.041
16/12/2021 22:00	3146400.001	7.436	1114.093	10.835	1033.605
16/12/2021 23:00	3150000.001	7.452	1112.54	10.835	1033.699
17/12/2021 00:00	3153600.001	7.459	1111.83	10.835	1034.53
17/12/2021 01:00	3157200.001	7.458	1111.96	10.835	1033.914
17/12/2021 02:00	3160800.001	7.438	1113.954	10.835	1034.109
17/12/2021 03:00	3164400.001	7.479	1109.952	10.835	1034.706
17/12/2021 04:00	3168000.001	7.464	1111.37	10.835	1034.504
17/12/2021 05:00	3171600.001	7.451	1112.636	10.835	1034.454
17/12/2021 06:00	3175200.001	7.449	1112.807	10.835	1034.404
17/12/2021 07:00	3178800.001	7.471	1110.679	10.835	1034.709
17/12/2021 08:00	3182400.001	7.455	1112.25	10.887	1033.773
17/12/2021 09:00	3186000.001	7.462	1111.571	10.835	1034.425
17/12/2021 10:00	3189600.001	7.465	1111.262	10.835	1034.612
17/12/2021 11:00	3193200.001	7.443	1113.462	10.835	1034.357
17/12/2021 12:00	3196800.001	7.453	1112.469	10.835	1034.256
17/12/2021 13:00	3200400.001	7.451	1112.645	10.835	1033.837
17/12/2021 14:00	3204000.001	7.455	1112.25	10.835	1033.502
17/12/2021 15:00	3207600.001	7.446	1113.179	10.835	1033.182
17/12/2021 16:00	3211200.001	7.456	1112.202	10.835	1033.186
17/12/2021 17:00	3214800.001	7.448	1112.992	10.835	1032.639
17/12/2021 18:00	3218400.001	7.444	1113.297	10.835	1033.672
17/12/2021 19:00	3222000.001	7.464	1111.427	10.835	1033.718
17/12/2021 20:00	3225600.001	7.451	1112.617	10.835	1033.501
17/12/2021 21:00	3229200.001	7.452	1112.551	10.835	1033.688
17/12/2021 22:00	3232800.001	7.46	1111.729	10.835	1033.537
17/12/2021 23:00	3236400.001	7.438	1113.931	10.835	1033.888

WTP-BH059					
Date and Time	Elapsed Time (Seconds)	Corrected Level Depth To Water (mbgl)	Corrected Pressure (mBar)	Temperature (C)	Barometric Pressure (mBar)
18/12/2021 00:00	3240000.001	7.46	1111.76	10.835	1033.141
18/12/2021 01:00	3243600.001	7.464	1111.348	10.835	1033.553
18/12/2021 02:00	3247200.001	7.465	1111.266	10.835	1032.784
18/12/2021 03:00	3250800.001	7.471	1110.68	10.887	1032.668
18/12/2021 04:00	3254400.001	7.468	1110.964	10.887	1032.506
18/12/2021 05:00	3258000.001	7.46	1111.803	10.887	1032.153
18/12/2021 06:00	3261600.001	7.46	1111.814	10.835	1032.479
18/12/2021 07:00	3265200.001	7.443	1113.423	10.835	1032.451
18/12/2021 08:00	3268800.001	7.448	1112.903	10.887	1032.39
18/12/2021 09:00	3272400.001	7.465	1111.286	10.835	1032.764
18/12/2021 10:00	3276000.001	7.437	1114.028	10.835	1032.94
18/12/2021 11:00	3279600.001	7.437	1114.04	10.835	1032.807
18/12/2021 12:00	3283200.001	7.449	1112.867	10.835	1032.4
18/12/2021 13:00	3286800.001	7.468	1110.977	10.835	1031.858
18/12/2021 14:00	3290400.001	7.45	1112.736	10.835	1031.679
18/12/2021 15:00	3294000.001	7.446	1113.18	10.835	1031.113
18/12/2021 16:00	3297600.001	7.459	1111.916	10.835	1031.284
18/12/2021 17:00	3301200.001	7.472	1110.597	10.835	1031.508
18/12/2021 18:00	3304800.001	7.463	1111.473	10.835	1031.484
18/12/2021 19:00	3308400.001	7.464	1111.359	10.887	1031.624
18/12/2021 20:00	3312000.001	7.462	1111.598	10.835	1031.967
18/12/2021 21:00	3315600.001	7.445	1113.27	10.835	1031.996
18/12/2021 22:00	3319200.001	7.447	1113.049	10.835	1031.852
18/12/2021 23:00	3322800.001	7.475	1110.318	10.835	1032.031
19/12/2021 00:00	3326400.001	7.448	1112.953	10.835	1031.705
19/12/2021 01:00	3330000.001	7.464	1111.391	10.835	1031.686
19/12/2021 02:00	3333600.001	7.434	1114.35	10.835	1031.524
19/12/2021 03:00	3337200.001	7.441	1113.655	10.835	1031.369
19/12/2021 04:00	3340800.001	7.445	1113.267	10.835	1030.662
19/12/2021 05:00	3344400.001	7.471	1110.651	10.835	1031.211
19/12/2021 06:00	3348000.001	7.472	1110.549	10.835	1030.704
19/12/2021 07:00	3351600.001	7.439	1113.806	10.835	1030.853
19/12/2021 08:00	3355200.001	7.436	1114.093	10.887	1030.35
19/12/2021 09:00	3358800.001	7.443	1113.395	10.887	1030.805
19/12/2021 10:00	3362400.001	7.456	1112.179	10.835	1030.778
19/12/2021 11:00	3366000.001	7.472	1110.644	10.835	1030.853
19/12/2021 12:00	3369600.001	7.474	1110.352	10.835	1029.807
19/12/2021 13:00	3373200.001	7.472	1110.603	10.835	1028.583
19/12/2021 14:00	3376800.001	7.453	1112.435	10.835	1027.481
19/12/2021 15:00	3380400.001	7.444	1113.311	10.887	1027.241
19/12/2021 16:00	3384000.001	7.453	1112.492	10.835	1027.182
19/12/2021 17:00	3387600.001	7.442	1113.579	10.835	1027.31
19/12/2021 18:00	3391200.001	7.447	1113	10.835	1026.795
19/12/2021 19:00	3394800.001	7.42	1115.709	10.835	1026.64
19/12/2021 20:00	3398400.001	7.466	1111.22	10.835	1026.872

WTP-BH059					
Date and Time	Elapsed Time (Seconds)	Corrected Level Depth To Water (mbgl)	Corrected Pressure (mBar)	Temperature (C)	Barometric Pressure (mBar)
19/12/2021 21:00	3402000.001	7.462	1111.593	10.835	1026.5
19/12/2021 22:00	3405600.001	7.456	1112.132	10.835	1026.326
19/12/2021 23:00	3409200.001	7.466	1111.206	10.835	1025.427
20/12/2021 00:00	3412800.001	7.431	1114.592	10.835	1025.69
20/12/2021 01:00	3416400.001	7.424	1115.281	10.835	1025
20/12/2021 02:00	3420000.001	7.456	1112.207	10.835	1024.791
20/12/2021 03:00	3423600.001	7.434	1114.295	10.835	1024.405
20/12/2021 04:00	3427200.001	7.456	1112.145	10.835	1024.124
20/12/2021 05:00	3430800.001	7.443	1113.393	10.835	1023.484
20/12/2021 06:00	3434400.001	7.429	1114.778	10.835	1023.801
20/12/2021 07:00	3438000.001	7.462	1111.561	10.835	1023.492
20/12/2021 08:00	3441600.001	7.425	1115.236	10.835	1023.464
20/12/2021 09:00	3445200.001	7.45	1112.755	10.835	1023.392
20/12/2021 10:00	3448800.001	7.434	1114.343	10.835	1023.02
20/12/2021 11:00	3452400.001	7.447	1113.012	10.835	1023.378
20/12/2021 12:00	3456000.001	7.464	1111.382	10.835	1023.063
20/12/2021 13:00	3459600.001	7.454	1112.389	10.835	1022.421
20/12/2021 14:00	3463200.001	7.449	1112.873	10.835	1021.693
20/12/2021 15:00	3466800.001	7.446	1113.154	10.835	1021.048
20/12/2021 16:00	3470400.001	7.437	1114.045	10.835	1021.129
20/12/2021 17:00	3474000.001	7.464	1111.358	10.835	1020.898
20/12/2021 18:00	3477600.001	7.43	1114.696	10.835	1021.087
20/12/2021 19:00	3481200.001	7.432	1114.519	10.835	1021.264
20/12/2021 20:00	3484800.001	7.43	1114.68	10.835	1020.495
20/12/2021 21:00	3488400.001	7.418	1115.914	10.835	1020.233
20/12/2021 22:00	3492000.001	7.421	1115.584	10.887	1019.982
20/12/2021 23:00	3495600.001	7.418	1115.935	10.887	1019.631
21/12/2021 00:00	3499200.001	7.455	1112.218	10.835	1019.431
21/12/2021 01:00	3502800.001	7.427	1114.979	10.835	1018.98
21/12/2021 02:00	3506400.001	7.415	1116.16	10.887	1018.434
21/12/2021 03:00	3510000.001	7.442	1113.573	10.835	1017.832
21/12/2021 04:00	3513600.001	7.445	1113.289	10.835	1017.387
21/12/2021 05:00	3517200.001	7.454	1112.318	10.835	1017.142
21/12/2021 06:00	3520800.001	7.455	1112.215	10.835	1016.758
21/12/2021 07:00	3524400.001	7.421	1115.586	10.835	1016.062
21/12/2021 08:00	3528000.001	7.454	1112.383	10.887	1016.375
21/12/2021 09:00	3531600.001	7.457	1112.114	10.835	1016.13
21/12/2021 10:00	3535200.001	7.421	1115.563	10.835	1016.086
21/12/2021 11:00	3538800.001	7.447	1113.001	10.835	1016.337
21/12/2021 12:00	3542400.001	7.434	1114.313	10.887	1015.296
21/12/2021 13:00	3546000.001	7.419	1115.796	10.835	1014.393
21/12/2021 14:00	3549600.001	7.421	1115.545	10.887	1013.456
21/12/2021 15:00	3553200.001	7.44	1113.722	10.835	1013.305
21/12/2021 16:00	3556800.001	7.435	1114.266	10.835	1013.491
21/12/2021 17:00	3560400.001	7.421	1115.589	10.835	1013.019

WTP-BH059					
Date and Time	Elapsed Time (Seconds)	Corrected Level Depth To Water (mbgl)	Corrected Pressure (mBar)	Temperature (C)	Barometric Pressure (mBar)
21/12/2021 18:00	3564000.001	7.437	1114.028	10.835	1012.877
21/12/2021 19:00	3567600.001	7.43	1114.731	10.835	1013.147
21/12/2021 20:00	3571200.001	7.431	1114.628	10.835	1013.129
21/12/2021 21:00	3574800.001	7.433	1114.41	10.835	1012.496
21/12/2021 22:00	3578400.001	7.446	1113.12	10.835	1012.083
21/12/2021 23:00	3582000.001	7.447	1113.092	10.835	1011.382
22/12/2021 00:00	3585600.001	7.427	1114.969	10.887	1010.748
22/12/2021 01:00	3589200.001	7.436	1114.111	10.835	1010.242
22/12/2021 02:00	3592800.001	7.447	1113.055	10.835	1010.204
22/12/2021 03:00	3596400.001	7.44	1113.752	10.835	1009.02
22/12/2021 04:00	3600000.001	7.429	1114.823	10.835	1007.706
22/12/2021 05:00	3603600.001	7.426	1115.087	10.887	1006.86
22/12/2021 06:00	3607200.001	7.423	1115.44	10.835	1006.48
22/12/2021 07:00	3610800.001	7.411	1116.616	10.835	1005.061
22/12/2021 08:00	3614400.001	7.437	1114.012	10.835	1005.111
22/12/2021 09:00	3618000.001	7.418	1115.859	10.835	1004.237
22/12/2021 10:00	3621600.001	7.441	1113.678	10.835	1003.5
22/12/2021 11:00	3625200.001	7.419	1115.785	10.835	1002.609
22/12/2021 12:00	3628800.001	7.413	1116.407	10.835	1002.352
22/12/2021 13:00	3632400.001	7.421	1115.593	10.835	1001.099
22/12/2021 14:00	3636000.001	7.419	1115.815	10.835	1000.634
22/12/2021 15:00	3639600.001	7.429	1114.782	10.835	1000.086
22/12/2021 16:00	3643200.001	7.395	1118.181	10.835	999.362
22/12/2021 17:00	3646800.001	7.423	1115.361	10.835	999.02
22/12/2021 18:00	3650400.001	7.413	1116.368	10.887	998.77
22/12/2021 19:00	3654000.001	7.436	1114.172	10.835	998.629
22/12/2021 20:00	3657600.001	7.428	1114.907	10.835	998.137
22/12/2021 21:00	3661200.001	7.395	1118.119	10.835	997.235
22/12/2021 22:00	3664800.001	7.42	1115.71	10.835	997.577
22/12/2021 23:00	3668400.001	7.417	1115.959	10.887	996.625
23/12/2021 00:00	3672000.001	7.427	1115.044	10.835	996.175
23/12/2021 01:00	3675600.001	7.418	1115.844	10.835	995.132
23/12/2021 02:00	3679200.001	7.441	1113.68	10.887	994.891
23/12/2021 03:00	3682800.001	7.408	1116.898	10.835	993.348
23/12/2021 04:00	3686400.001	7.42	1115.716	10.835	992.707
23/12/2021 05:00	3690000.001	7.407	1116.985	10.835	991.924
23/12/2021 06:00	3693600.001	7.406	1117.052	10.835	991.492
23/12/2021 07:00	3697200.001	7.408	1116.898	10.835	992.862
23/12/2021 08:00	3700800.001	7.419	1115.823	10.835	994.181
23/12/2021 09:00	3704400.001	7.405	1117.198	10.835	994.751
23/12/2021 10:00	3708000.001	7.412	1116.458	10.835	995.735
23/12/2021 11:00	3711600.001	7.398	1117.847	10.835	995.926
23/12/2021 12:00	3715200.001	7.406	1117.056	10.835	996.352
23/12/2021 13:00	3718800.001	7.399	1117.778	10.835	995.995
23/12/2021 14:00	3722400.001	7.418	1115.913	10.835	995.671

WTP-BH059					
Date and Time	Elapsed Time (Seconds)	Corrected Level Depth To Water (mbgl)	Corrected Pressure (mBar)	Temperature (C)	Barometric Pressure (mBar)
23/12/2021 15:00	3726000.001	7.422	1115.469	10.887	995.535
23/12/2021 16:00	3729600.001	7.405	1117.198	10.835	996.089
23/12/2021 17:00	3733200.001	7.414	1116.267	10.835	996.899
23/12/2021 18:00	3736800.001	7.405	1117.127	10.835	996.525
23/12/2021 19:00	3740400.001	7.413	1116.359	10.835	997.171
23/12/2021 20:00	3744000.001	7.4	1117.678	10.835	997.19
23/12/2021 21:00	3747600.001	7.413	1116.416	10.835	997.114
23/12/2021 22:00	3751200.001	7.427	1114.982	10.887	997.359
23/12/2021 23:00	3754800.001	7.406	1117.03	10.835	996.135
24/12/2021 00:00	3758400.001	7.411	1116.599	10.887	995.742
24/12/2021 01:00	3762000.001	7.415	1116.224	10.887	995.388
24/12/2021 02:00	3765600.001	7.39	1118.581	10.835	995.314
24/12/2021 03:00	3769200.001	7.417	1115.976	10.835	994.27
24/12/2021 04:00	3772800.001	7.426	1115.138	10.887	993.433
24/12/2021 05:00	3776400.001	7.403	1117.357	10.835	992.525
24/12/2021 06:00	3780000.001	7.402	1117.456	10.835	991.575
24/12/2021 07:00	3783600.001	7.405	1117.16	10.835	991.02
24/12/2021 08:00	3787200.001	7.402	1117.486	10.835	990.815
24/12/2021 09:00	3790800.001	7.416	1116.066	10.887	990.681
24/12/2021 10:00	3794400.001	7.427	1114.982	10.887	990.062
24/12/2021 11:00	3798000.001	7.393	1118.307	10.835	989.994
24/12/2021 12:00	3801600.001	7.399	1117.757	10.835	989.936
24/12/2021 13:00	3805200.001	7.402	1117.489	10.835	989.596
24/12/2021 14:00	3808800.001	7.406	1117.051	10.835	989.79
24/12/2021 15:00	3812400.001	7.409	1116.773	10.835	989.703
24/12/2021 16:00	3816000.001	7.419	1115.765	10.887	990.253
24/12/2021 17:00	3819600.001	7.397	1117.99	10.835	989.946
24/12/2021 18:00	3823200.001	7.412	1116.516	10.835	990.204
24/12/2021 19:00	3826800.001	7.403	1117.346	10.835	990.468
24/12/2021 20:00	3830400.001	7.384	1119.226	10.835	990.413
24/12/2021 21:00	3834000.001	7.397	1117.984	10.835	990.074
24/12/2021 22:00	3837600.001	7.4	1117.687	10.835	989.885
24/12/2021 23:00	3841200.001	7.406	1117.07	10.835	989.285
25/12/2021 00:00	3844800.001	7.405	1117.123	10.835	989.476
25/12/2021 01:00	3848400.001	7.397	1117.897	10.835	989.431
25/12/2021 02:00	3852000.001	7.414	1116.271	10.887	989.26
25/12/2021 03:00	3855600.001	7.388	1118.847	10.835	988.481
25/12/2021 04:00	3859200.001	7.395	1118.167	10.835	988.189
25/12/2021 05:00	3862800.001	7.405	1117.2	10.835	988.06
25/12/2021 06:00	3866400.001	7.403	1117.39	10.887	987.776
25/12/2021 07:00	3870000.001	7.394	1118.235	10.835	987.999
25/12/2021 08:00	3873600.001	7.399	1117.791	10.835	987.591
25/12/2021 09:00	3877200.001	7.425	1115.224	10.835	988.699
25/12/2021 10:00	3880800.001	7.399	1117.782	10.835	988.33
25/12/2021 11:00	3884400.001	7.411	1116.602	10.835	988.294

WTP-BH059					
Date and Time	Elapsed Time (Seconds)	Corrected Level Depth To Water (mbgl)	Corrected Pressure (mBar)	Temperature (C)	Barometric Pressure (mBar)
25/12/2021 12:00	3888000.001	7.415	1116.174	10.835	988.235
25/12/2021 13:00	3891600.001	7.384	1119.236	10.835	987.727
25/12/2021 14:00	3895200.001	7.387	1118.882	10.835	987.595
25/12/2021 15:00	3898800.001	7.407	1116.961	10.887	987.597
25/12/2021 16:00	3902400.001	7.382	1119.394	10.835	987.569
25/12/2021 17:00	3906000.001	7.399	1117.713	10.835	988.034
25/12/2021 18:00	3909600.001	7.39	1118.675	10.835	988.045
25/12/2021 19:00	3913200.001	7.387	1118.913	10.835	988.78
25/12/2021 20:00	3916800.001	7.394	1118.241	10.835	988.722
25/12/2021 21:00	3920400.001	7.401	1117.581	10.887	988.68
25/12/2021 22:00	3924000.001	7.415	1116.223	10.887	988.456
25/12/2021 23:00	3927600.001	7.398	1117.821	10.835	988.899
26/12/2021 00:00	3931200.001	7.398	1117.841	10.835	988.514
26/12/2021 01:00	3934800.001	7.392	1118.395	10.835	988.934
26/12/2021 02:00	3938400.001	7.384	1119.246	10.835	989.176
26/12/2021 03:00	3942000.001	7.402	1117.443	10.835	989.642
26/12/2021 04:00	3945600.001	7.398	1117.879	10.887	989.719
26/12/2021 05:00	3949200.001	7.409	1116.758	10.835	989.719
26/12/2021 06:00	3952800.001	7.375	1120.065	10.835	990.06
26/12/2021 07:00	3956400.001	7.398	1117.84	10.887	990.61
26/12/2021 08:00	3960000.001	7.406	1117.098	10.887	990.622
26/12/2021 09:00	3963600.001	7.368	1120.761	10.835	991.066
26/12/2021 10:00	3967200.001	7.413	1116.417	10.835	991.519
26/12/2021 11:00	3970800.001	7.417	1115.981	10.887	991.861
26/12/2021 12:00	3974400.001	7.394	1118.284	10.835	991.72
26/12/2021 13:00	3978000.001	7.398	1117.887	10.835	991.387
26/12/2021 14:00	3981600.001	7.41	1116.647	10.835	991.654
26/12/2021 15:00	3985200.001	7.412	1116.432	10.887	991.045
26/12/2021 16:00	3988800.001	7.373	1120.247	10.835	991.216
26/12/2021 17:00	3992400.001	7.368	1120.76	10.835	991.189
26/12/2021 18:00	3996000.001	7.397	1117.956	10.835	990.953
26/12/2021 19:00	3999600.001	7.371	1120.467	10.835	990.51
26/12/2021 20:00	4003200.001	7.39	1118.672	10.835	989.872
26/12/2021 21:00	4006800.001	7.397	1117.953	10.835	989.619
26/12/2021 22:00	4010400.001	7.407	1116.969	10.887	989.048
26/12/2021 23:00	4014000.001	7.376	1119.975	10.835	988.69
27/12/2021 00:00	4017600.001	7.386	1119.028	10.887	988.205
27/12/2021 01:00	4021200.001	7.391	1118.537	10.835	987.331
27/12/2021 02:00	4024800.001	7.372	1120.416	10.835	986.06
27/12/2021 03:00	4028400.001	7.395	1118.13	10.835	985.549
27/12/2021 04:00	4032000.001	7.392	1118.424	10.835	984.648
27/12/2021 05:00	4035600.001	7.366	1120.975	10.835	984.043
27/12/2021 06:00	4039200.001	7.379	1119.727	10.835	983.467
27/12/2021 07:00	4042800.001	7.373	1120.284	10.835	982.422
27/12/2021 08:00	4046400.001	7.379	1119.692	10.835	981.799

WTP-BH059					
Date and Time	Elapsed Time (Seconds)	Corrected Level Depth To Water (mbgl)	Corrected Pressure (mBar)	Temperature (C)	Barometric Pressure (mBar)
27/12/2021 09:00	4050000.001	7.369	1120.731	10.835	982.462
27/12/2021 10:00	4053600.001	7.371	1120.474	10.835	981.989
27/12/2021 11:00	4057200.001	7.385	1119.155	10.835	981.728
27/12/2021 12:00	4060800.001	7.382	1119.449	10.835	980.339
27/12/2021 13:00	4064400.001	7.373	1120.286	10.835	979.503
27/12/2021 14:00	4068000.001	7.378	1119.844	10.887	979.363
27/12/2021 15:00	4071600.001	7.386	1119	10.887	978.748
27/12/2021 16:00	4075200.001	7.391	1118.539	10.835	980.033
27/12/2021 17:00	4078800.001	7.384	1119.219	10.835	980.083
27/12/2021 18:00	4082400.001	7.392	1118.461	10.835	980.476
27/12/2021 19:00	4086000.001	7.392	1118.433	10.887	981.625
27/12/2021 20:00	4089600.001	7.384	1119.176	10.887	981.125
27/12/2021 21:00	4093200.001	7.376	1119.972	10.835	981.275
27/12/2021 22:00	4096800.001	7.355	1122.062	10.835	981.618
27/12/2021 23:00	4100400.001	7.381	1119.523	10.835	982.211
28/12/2021 00:00	4104000.001	7.361	1121.481	10.835	981.834
28/12/2021 01:00	4107600.001	7.383	1119.302	10.887	981.364
28/12/2021 02:00	4111200.001	7.367	1120.926	10.835	980.321
28/12/2021 03:00	4114800.001	7.407	1116.956	10.835	980.521
28/12/2021 04:00	4118400.001	7.357	1121.827	10.835	980.758
28/12/2021 05:00	4122000.001	7.391	1118.537	10.835	981.738
28/12/2021 06:00	4125600.001	7.428	1114.937	10.835	982.662
28/12/2021 07:00	4129200.001	7.393	1118.311	10.835	984.518
28/12/2021 08:00	4132800.001	7.387	1118.88	10.835	987.11
28/12/2021 09:00	4136400.001	7.393	1118.315	10.835	989.135
28/12/2021 10:00	4140000.001	7.369	1120.676	10.835	990.179
28/12/2021 11:00	4143600.001	7.367	1120.839	10.835	991.596
28/12/2021 12:00	4147200.001	7.402	1117.469	10.835	992.778
28/12/2021 13:00	4150800.001	7.373	1120.275	10.835	993.133
28/12/2021 14:00	4154400.001	7.372	1120.355	10.835	993.661
28/12/2021 15:00	4158000.001	7.358	1121.764	10.835	994.319
28/12/2021 16:00	4161600.001	7.36	1121.6	10.835	994.483
28/12/2021 17:00	4165200.001	7.376	1120.04	10.835	995.314
28/12/2021 18:00	4168800.001	7.384	1119.244	10.835	995.137
28/12/2021 19:00	4172400.001	7.422	1115.514	10.835	994.611
28/12/2021 20:00	4176000.001	7.358	1121.792	10.835	994.292
28/12/2021 21:00	4179600.001	7.408	1116.851	10.835	994.855
28/12/2021 22:00	4183200.001	7.368	1120.774	10.835	993.85
28/12/2021 23:00	4186800.001	7.419	1115.776	10.835	993.376
29/12/2021 00:00	4190400.001	7.404	1117.234	10.835	992.526
29/12/2021 01:00	4194000.001	7.403	1117.376	10.835	992.019
29/12/2021 02:00	4197600.001	7.379	1119.707	10.835	990.783
29/12/2021 03:00	4201200.001	7.393	1118.338	10.887	989.503
29/12/2021 04:00	4204800.001	7.37	1120.634	10.835	987.424
29/12/2021 05:00	4208400.001	7.398	1117.827	10.835	985.245

WTP-BH059					
Date and Time	Elapsed Time (Seconds)	Corrected Level Depth To Water (mbgl)	Corrected Pressure (mBar)	Temperature (C)	Barometric Pressure (mBar)
29/12/2021 06:00	4212000.001	7.409	1116.765	10.835	984.117
29/12/2021 07:00	4215600.001	7.39	1118.666	10.835	985.014
29/12/2021 08:00	4219200.001	7.397	1117.968	10.835	986.806
29/12/2021 09:00	4222800.001	7.407	1117.005	10.887	988.769
29/12/2021 10:00	4226400.001	7.396	1118.011	10.835	991.02
29/12/2021 11:00	4230000.001	7.404	1117.226	10.835	992.412
29/12/2021 12:00	4233600.001	7.398	1117.805	10.887	993.32
29/12/2021 13:00	4237200.001	7.404	1117.245	10.887	994.124
29/12/2021 14:00	4240800.001	7.375	1120.13	10.835	994.252
29/12/2021 15:00	4244400.001	7.398	1117.884	10.887	993.849
29/12/2021 16:00	4248000.001	7.414	1116.303	10.835	994.308
29/12/2021 17:00	4251600.001	7.372	1120.429	10.835	994.56
29/12/2021 18:00	4255200.001	7.401	1117.509	10.835	994.44
29/12/2021 19:00	4258800.001	7.377	1119.864	10.835	994.882
29/12/2021 20:00	4262400.001	7.415	1116.205	10.835	994.041
29/12/2021 21:00	4266000.001	7.411	1116.606	10.835	994.249
29/12/2021 22:00	4269600.001	7.371	1120.451	10.835	995.025
29/12/2021 23:00	4273200.001	7.367	1120.904	10.835	994.693
30/12/2021 00:00	4276800.001	7.374	1120.21	10.835	995.022
30/12/2021 01:00	4280400.001	7.405	1117.16	10.835	995.032
30/12/2021 02:00	4284000.001	7.387	1118.905	10.835	995.962
30/12/2021 03:00	4287600.001	7.415	1116.17	10.835	996.022
30/12/2021 04:00	4291200.001	7.382	1119.427	10.835	997.144
30/12/2021 05:00	4294800.001	7.431	1114.62	10.835	997.816
30/12/2021 06:00	4298400.001	7.411	1116.561	10.835	997.455
30/12/2021 07:00	4302000.001	7.362	1121.418	10.835	997.706
30/12/2021 08:00	4305600.001	7.39	1118.674	10.835	998.018
30/12/2021 09:00	4309200.001	7.405	1117.197	10.835	999.373
30/12/2021 10:00	4312800.001	7.37	1120.585	10.835	999.633
30/12/2021 11:00	4316400.001	7.409	1116.806	10.835	999.642
30/12/2021 12:00	4320000.001	7.359	1121.654	10.835	998.929
30/12/2021 13:00	4323600.001	7.425	1115.239	10.835	999.75
30/12/2021 14:00	4327200.001	7.411	1116.599	10.887	998.296
30/12/2021 15:00	4330800.001	7.405	1117.115	10.835	998.847
30/12/2021 16:00	4334400.001	7.357	1121.846	10.835	997.885
30/12/2021 17:00	4338000.001	7.367	1120.841	10.835	997.796
30/12/2021 18:00	4341600.001	7.367	1120.846	10.835	998.4
30/12/2021 19:00	4345200.001	7.415	1116.211	10.835	997.197
30/12/2021 20:00	4348800.001	7.403	1117.362	10.835	997.505
30/12/2021 21:00	4352400.001	7.366	1120.96	10.835	996.583
30/12/2021 22:00	4356000.001	7.415	1116.221	10.835	996.823
30/12/2021 23:00	4359600.001	7.383	1119.317	10.835	996.402
31/12/2021 00:00	4363200.001	7.393	1118.298	10.835	995.841
31/12/2021 01:00	4366800.001	7.395	1118.171	10.835	996.331
31/12/2021 02:00	4370400.001	7.396	1118.045	10.835	996.823

WTP-BH059					
Date and Time	Elapsed Time (Seconds)	Corrected Level Depth To Water (mbgl)	Corrected Pressure (mBar)	Temperature (C)	Barometric Pressure (mBar)
31/12/2021 03:00	4374000.001	7.371	1120.516	10.835	996.662
31/12/2021 04:00	4377600.001	7.387	1118.897	10.835	996.943
31/12/2021 05:00	4381200.001	7.393	1118.375	10.835	997.344
31/12/2021 06:00	4384800.001	7.377	1119.877	10.835	998.517
31/12/2021 07:00	4388400.001	7.373	1120.318	10.835	999.049
31/12/2021 08:00	4392000.001	7.389	1118.777	10.835	1000.833
31/12/2021 09:00	4395600.001	7.393	1118.335	10.782	1001.856
31/12/2021 10:00	4399200.001	7.373	1120.312	10.835	1002.217
31/12/2021 11:00	4402800.001	7.364	1121.178	10.887	1003.688
31/12/2021 12:00	4406400.001	7.421	1115.549	10.835	1003.939
31/12/2021 13:00	4410000.001	7.404	1117.293	10.835	1004.263
31/12/2021 14:00	4413600.001	7.418	1115.879	10.835	1004.704
31/12/2021 15:00	4417200.001	7.382	1119.404	10.835	1004.341
31/12/2021 16:00	4420800.001	7.422	1115.451	10.835	1004.28
31/12/2021 17:00	4424400.001	7.377	1119.891	10.887	1003.638
31/12/2021 18:00	4428000.001	7.407	1116.959	10.835	1003.016
31/12/2021 19:00	4431600.001	7.384	1119.19	10.835	1003.217
31/12/2021 20:00	4435200.001	7.374	1120.168	10.887	1002.144
31/12/2021 21:00	4438800.001	7.43	1114.737	10.887	1001.252
31/12/2021 22:00	4442400.001	7.395	1118.175	10.835	1000.219
31/12/2021 23:00	4446000.001	7.42	1115.652	10.835	999.338
01/01/2022 00:00	4449600.001	7.401	1117.544	10.835	999.148
01/01/2022 01:00	4453200.001	7.379	1119.738	10.835	996.954
01/01/2022 02:00	4456800.001	7.388	1118.872	10.835	995.752
01/01/2022 03:00	4460400.001	7.356	1121.947	10.835	994.258
01/01/2022 04:00	4464000.001	7.358	1121.777	10.887	993.847
01/01/2022 05:00	4467600.001	7.377	1119.943	10.835	993.587
01/01/2022 06:00	4471200.001	7.419	1115.768	10.835	995.33
01/01/2022 07:00	4474800.001	7.361	1121.456	10.835	996.573
01/01/2022 08:00	4478400.001	7.427	1114.973	10.835	997.219
01/01/2022 09:00	4482000.001	7.381	1119.557	10.835	998.593
01/01/2022 10:00	4485600.001	7.381	1119.522	10.835	998.994
01/01/2022 11:00	4489200.001	7.397	1117.941	10.835	999.602
01/01/2022 12:00	4492800.001	7.392	1118.458	10.835	999.328
01/01/2022 13:00	4496400.001	7.373	1120.269	10.887	999.368
01/01/2022 14:00	4500000.001	7.399	1117.732	10.835	998.716
01/01/2022 15:00	4503600.001	7.391	1118.57	10.835	999.338
01/01/2022 16:00	4507200.001	7.388	1118.789	10.835	999.97
01/01/2022 17:00	4510800.001	7.417	1115.977	10.835	1000.228
01/01/2022 18:00	4514400.001	7.405	1117.208	10.835	1000.578
01/01/2022 19:00	4518000.001	7.383	1119.292	10.835	1000.44
01/01/2022 20:00	4521600.001	7.373	1120.252	10.887	1000.723
01/01/2022 21:00	4525200.001	7.387	1118.957	10.835	1000.531
01/01/2022 22:00	4528800.001	7.375	1120.09	10.835	1000.006
01/01/2022 23:00	4532400.001	7.418	1115.922	10.835	1000.04

WTP-BH059					
Date and Time	Elapsed Time (Seconds)	Corrected Level Depth To Water (mbgl)	Corrected Pressure (mBar)	Temperature (C)	Barometric Pressure (mBar)
02/01/2022 00:00	4536000.001	7.367	1120.851	10.887	999.516
02/01/2022 01:00	4539600.001	7.396	1118.064	10.887	998.776
02/01/2022 02:00	4543200.001	7.39	1118.668	10.835	998.145
02/01/2022 03:00	4546800.001	7.428	1114.863	10.835	998.18
02/01/2022 04:00	4550400.001	7.424	1115.279	10.835	997.765
02/01/2022 05:00	4554000.001	7.398	1117.825	10.835	997.65
02/01/2022 06:00	4557600.001	7.406	1117.068	10.835	997.071
02/01/2022 07:00	4561200.001	7.429	1114.821	10.835	997.128
02/01/2022 08:00	4564800.001	7.406	1117.031	10.835	996.256
02/01/2022 09:00	4568400.001	7.412	1116.445	10.835	997.328
02/01/2022 10:00	4572000.001	7.391	1118.512	10.835	997.085
02/01/2022 11:00	4575600.001	7.363	1121.268	10.835	997.126
02/01/2022 12:00	4579200.001	7.389	1118.761	10.835	996.471
02/01/2022 13:00	4582800.001	7.381	1119.53	10.835	996.554
02/01/2022 14:00	4586400.001	7.4	1117.678	10.835	996.825
02/01/2022 15:00	4590000.001	7.36	1121.582	10.887	996.96
02/01/2022 16:00	4593600.001	7.428	1114.876	10.835	997.56
02/01/2022 17:00	4597200.001	7.359	1121.627	10.835	997.861
02/01/2022 18:00	4600800.001	7.371	1120.475	10.835	998.041
02/01/2022 19:00	4604400.001	7.371	1120.512	10.887	998.395
02/01/2022 20:00	4608000.001	7.414	1116.295	10.835	999.059
02/01/2022 21:00	4611600.001	7.392	1118.442	10.835	999.223
02/01/2022 22:00	4615200.001	7.388	1118.835	10.835	999.681
02/01/2022 23:00	4618800.001	7.375	1120.071	10.887	999.323
03/01/2022 00:00	4622400.001	7.377	1119.915	10.835	999.695
03/01/2022 01:00	4626000.001	7.407	1116.916	10.835	999.411
03/01/2022 02:00	4629600.001	7.403	1117.389	10.835	999.668
03/01/2022 03:00	4633200.001	7.371	1120.527	10.887	999.111
03/01/2022 04:00	4636800.001	7.374	1120.234	10.887	998.917
03/01/2022 05:00	4640400.001	7.371	1120.443	10.835	998.073
03/01/2022 06:00	4644000.001	7.412	1116.486	10.835	998.26
03/01/2022 07:00	4647600.001	7.392	1118.397	10.835	997.93
03/01/2022 08:00	4651200.001	7.389	1118.732	10.835	997.472
03/01/2022 09:00	4654800.001	7.419	1115.822	10.835	998.073
03/01/2022 10:00	4658400.001	7.372	1120.419	10.887	997.88
03/01/2022 11:00	4662000.001	7.39	1118.655	10.835	997.672
03/01/2022 12:00	4665600.001	7.359	1121.647	10.835	997.355
03/01/2022 13:00	4669200.001	7.358	1121.749	10.887	996.794
03/01/2022 14:00	4672800.001	7.364	1121.218	10.887	996.109
03/01/2022 15:00	4676400.001	7.365	1121.113	10.887	995.241
03/01/2022 16:00	4680000.001	7.391	1118.558	10.835	993.999
03/01/2022 17:00	4683600.001	7.372	1120.356	10.887	993.444
03/01/2022 18:00	4687200.001	7.404	1117.254	10.835	992.628
03/01/2022 19:00	4690800.001	7.375	1120.131	10.835	993.155
03/01/2022 20:00	4694400.001	7.371	1120.51	10.835	994.844

WTP-BH059					
Date and Time	Elapsed Time (Seconds)	Corrected Level Depth To Water (mbgl)	Corrected Pressure (mBar)	Temperature (C)	Barometric Pressure (mBar)
03/01/2022 21:00	4698000.001	7.357	1121.831	10.887	997.32
03/01/2022 22:00	4701600.001	7.412	1116.438	10.782	998.889
03/01/2022 23:00	4705200.001	7.412	1116.438	10.782	999.862
04/01/2022 00:00	4708800.001	7.364	1121.213	10.835	1000.707
04/01/2022 01:00	4712400.001	7.378	1119.769	10.887	1001.328
04/01/2022 02:00	4716000.001	7.363	1121.321	10.835	1001.208
04/01/2022 03:00	4719600.001	7.418	1115.894	10.835	1002.136
04/01/2022 04:00	4723200.001	7.363	1121.3	10.887	1002.229
04/01/2022 05:00	4726800.001	7.393	1118.298	10.835	1003.622
04/01/2022 06:00	4730400.001	7.416	1116.081	10.835	1004.016
04/01/2022 07:00	4734000.001	7.416	1116.126	10.835	1004.7
04/01/2022 08:00	4737600.001	7.388	1118.821	10.887	1004.951
04/01/2022 09:00	4741200.001	7.391	1118.568	10.835	1006.392
04/01/2022 10:00	4744800.001	7.426	1115.062	10.835	1006.858
04/01/2022 11:00	4748400.001	7.403	1117.4	10.835	1007.074
04/01/2022 12:00	4752000.001	7.409	1116.809	10.835	1007.543
04/01/2022 13:00	4755600.001	7.418	1115.863	10.835	1008.125
04/01/2022 14:00	4759200.001	7.434	1114.306	10.835	1008.101
04/01/2022 15:00	4762800.001	7.387	1118.909	10.887	1007.902
04/01/2022 16:00	4766400.001	7.423	1115.424	10.835	1008.443
04/01/2022 17:00	4770000.001	7.4	1117.644	10.782	1008.506
04/01/2022 18:00	4773600.001	7.378	1119.828	10.835	1009.024
04/01/2022 19:00	4777200.001	7.384	1119.211	10.835	1009.275
04/01/2022 20:00	4780800.001	7.396	1118.019	10.835	1010.103
04/01/2022 21:00	4784400.001	7.403	1117.341	10.887	1010.2
04/01/2022 22:00	4788000.001	7.382	1119.399	10.835	1010.669
04/01/2022 23:00	4791600.001	7.397	1117.984	10.835	1010.867
05/01/2022 00:00	4795200.001	7.428	1114.89	10.835	1010.922
05/01/2022 01:00	4798800.001	7.386	1119.013	10.887	1010.717
05/01/2022 02:00	4802400.001	7.426	1115.081	10.887	1010.393
05/01/2022 03:00	4806000.001	7.411	1116.548	10.887	1011.479
05/01/2022 04:00	4809600.001	7.429	1114.786	10.835	1011.634
05/01/2022 05:00	4813200.001	7.397	1117.959	10.835	1011.987
05/01/2022 06:00	4816800.001	7.433	1114.403	10.835	1012.382
05/01/2022 07:00	4820400.001	7.427	1115.042	10.835	1013.08
05/01/2022 08:00	4824000.001	7.392	1118.411	10.835	1013.48
05/01/2022 09:00	4827600.001	7.435	1114.22	10.887	1014.78
05/01/2022 10:00	4831200.001	7.395	1118.095	10.887	1015.039
05/01/2022 11:00	4834800.001	7.43	1114.666	10.835	1015.523
05/01/2022 12:00	4838400.001	7.436	1114.108	10.835	1015.717
05/01/2022 13:00	4842000.001	7.429	1114.798	10.835	1015.756
05/01/2022 14:00	4845600.001	7.414	1116.306	10.887	1015.248
05/01/2022 15:00	4849200.001	7.396	1118.054	10.835	1015.418
05/01/2022 16:00	4852800.001	7.397	1117.958	10.835	1015.514
05/01/2022 17:00	4856400.001	7.403	1117.377	10.835	1015.973

WTP-BH059					
Date and Time	Elapsed Time (Seconds)	Corrected Level Depth To Water (mbgl)	Corrected Pressure (mBar)	Temperature (C)	Barometric Pressure (mBar)
05/01/2022 18:00	4860000.001	7.395	1118.111	10.835	1016.212
05/01/2022 19:00	4863600.001	7.404	1117.295	10.887	1015.839
05/01/2022 20:00	4867200.001	7.422	1115.456	10.835	1015.828
05/01/2022 21:00	4870800.001	7.399	1117.742	10.835	1015.123
05/01/2022 22:00	4874400.001	7.426	1115.096	10.887	1014.269
05/01/2022 23:00	4878000.001	7.429	1114.797	10.887	1013.473
06/01/2022 00:00	4881600.001	7.391	1118.563	10.835	1011.748
06/01/2022 01:00	4885200.001	7.394	1118.256	10.835	1009.987
06/01/2022 02:00	4888800.001	7.399	1117.755	10.887	1009.421
06/01/2022 03:00	4892400.001	7.396	1118.051	10.887	1007.667
06/01/2022 04:00	4896000.001	7.396	1118.044	10.887	1005.12
06/01/2022 05:00	4899600.001	7.407	1116.945	10.835	1004.367
06/01/2022 06:00	4903200.001	7.405	1117.164	10.835	1001.717
06/01/2022 07:00	4906800.001	7.389	1118.746	10.887	1000.04
06/01/2022 08:00	4910400.001	7.393	1118.306	10.835	998.507
06/01/2022 09:00	4914000.001	7.382	1119.404	10.887	999.261
06/01/2022 10:00	4917600.001	7.429	1114.833	10.835	998.94
06/01/2022 11:00	4921200.001	7.4	1117.66	10.835	998.91
06/01/2022 12:00	4924800.001	7.425	1115.192	10.782	999.527
06/01/2022 13:00	4928400.001	7.378	1119.805	10.887	999.589
06/01/2022 14:00	4932000.001	7.388	1118.861	10.887	999.925
06/01/2022 15:00	4935600.001	7.37	1120.581	10.887	1000.515
06/01/2022 16:00	4939200.001	7.424	1115.264	10.782	1000.184
06/01/2022 17:00	4942800.001	7.403	1117.364	10.835	1000.544
06/01/2022 18:00	4946400.001	7.373	1120.303	10.887	1001.158
06/01/2022 19:00	4950000.001	7.416	1116.042	10.835	1001.136
06/01/2022 20:00	4953600.001	7.377	1119.888	10.835	1001.546
06/01/2022 21:00	4957200.001	7.402	1117.442	10.835	1001.439
06/01/2022 22:00	4960800.001	7.415	1116.141	10.835	1002.375
06/01/2022 23:00	4964400.001	7.379	1119.687	10.835	1002.355
07/01/2022 00:00	4968000.001	7.384	1119.242	10.887	1002.705
07/01/2022 01:00	4971600.001	7.374	1120.224	10.887	1002.696
07/01/2022 02:00	4975200.001	7.367	1120.917	10.887	1002.246
07/01/2022 03:00	4978800.001	7.416	1116.114	10.782	1003.591
07/01/2022 04:00	4982400.001	7.39	1118.67	10.835	1003.494
07/01/2022 05:00	4986000.001	7.397	1117.992	10.835	1003.685
07/01/2022 06:00	4989600.001	7.396	1118.008	10.835	1004.277
07/01/2022 07:00	4993200.001	7.374	1120.24	10.835	1003.627
07/01/2022 08:00	4996800.001	7.378	1119.834	10.887	1003.938
07/01/2022 09:00	5000400.001	7.434	1114.331	10.835	1004.306
07/01/2022 10:00	5004000.001	7.41	1116.625	10.835	1003.837
07/01/2022 11:00	5007600.001	7.408	1116.885	10.782	1003.913
07/01/2022 12:00	5011200.001	7.381	1119.467	10.887	1004.669
07/01/2022 13:00	5014800.001	7.417	1116.029	10.835	1006.256
07/01/2022 14:00	5018400.001	7.393	1118.357	10.782	1006.212

WTP-BH059					
Date and Time	Elapsed Time (Seconds)	Corrected Level Depth To Water (mbgl)	Corrected Pressure (mBar)	Temperature (C)	Barometric Pressure (mBar)
07/01/2022 15:00	5022000.001	7.411	1116.616	10.835	1006.642
07/01/2022 16:00	5025600.001	7.422	1115.471	10.835	1006.936
07/01/2022 17:00	5029200.001	7.387	1118.972	10.887	1007.596
07/01/2022 18:00	5032800.001	7.42	1115.7	10.835	1007.68
07/01/2022 19:00	5036400.001	7.414	1116.26	10.835	1007.485
07/01/2022 20:00	5040000.001	7.37	1120.552	10.887	1006.867
07/01/2022 21:00	5043600.001	7.387	1118.879	10.887	1006.595
07/01/2022 22:00	5047200.001	7.387	1118.915	10.887	1004.978
07/01/2022 23:00	5050800.001	7.399	1117.736	10.782	1003.55
08/01/2022 00:00	5054400.001	7.393	1118.355	10.887	1002.498
08/01/2022 01:00	5058000.001	7.386	1118.979	10.835	1000.509
08/01/2022 02:00	5061600.001	7.392	1118.396	10.835	998.053
08/01/2022 03:00	5065200.001	7.379	1119.713	10.835	996.736
08/01/2022 04:00	5068800.001	7.402	1117.497	10.782	995.033
08/01/2022 05:00	5072400.001	7.367	1120.839	10.887	994.299
08/01/2022 06:00	5076000.001	7.406	1117.075	10.782	992.659
08/01/2022 07:00	5079600.001	7.392	1118.414	10.782	992.536
08/01/2022 08:00	5083200.001	7.396	1118.036	10.835	992.332
08/01/2022 09:00	5086800.001	7.352	1122.359	10.887	992.292
08/01/2022 10:00	5090400.001	7.404	1117.243	10.782	992.247
08/01/2022 11:00	5094000.001	7.364	1121.216	10.835	992.436
08/01/2022 12:00	5097600.001	7.371	1120.508	10.887	992.441
08/01/2022 13:00	5101200.001	7.386	1119.005	10.835	992.58
08/01/2022 14:00	5104800.001	7.349	1122.634	10.887	992.504
08/01/2022 15:00	5108400.001	7.337	1123.822	10.887	993.019
08/01/2022 16:00	5112000.001	7.381	1119.486	10.835	993.558
08/01/2022 17:00	5115600.001	7.389	1118.708	10.782	994.552
08/01/2022 18:00	5119200.001	7.381	1119.48	10.835	994.901
08/01/2022 19:00	5122800.001	7.374	1120.164	10.835	994.947
08/01/2022 20:00	5126400.001	7.381	1119.537	10.782	994.939
08/01/2022 21:00	5130000.001	7.379	1119.683	10.887	995.576
08/01/2022 22:00	5133600.001	7.395	1118.177	10.782	994.718
08/01/2022 23:00	5137200.001	7.39	1118.606	10.782	995.749
09/01/2022 00:00	5140800.001	7.398	1117.801	10.782	995.945
09/01/2022 01:00	5144400.001	7.375	1120.085	10.835	996.241
09/01/2022 02:00	5148000.001	7.349	1122.656	10.887	996.131
09/01/2022 03:00	5151600.001	7.38	1119.658	10.782	996.034
09/01/2022 04:00	5155200.001	7.394	1118.278	10.782	996.441
09/01/2022 05:00	5158800.001	7.36	1121.547	10.887	996.753
09/01/2022 06:00	5162400.001	7.359	1121.685	10.887	997.222
09/01/2022 07:00	5166000.001	7.36	1121.593	10.887	996.585
09/01/2022 08:00	5169600.001	7.364	1121.206	10.887	997.093
09/01/2022 09:00	5173200.001	7.363	1121.253	10.835	997.506
09/01/2022 10:00	5176800.001	7.384	1119.231	10.782	997.433
09/01/2022 11:00	5180400.001	7.354	1122.14	10.887	997.497

WTP-BH059					
Date and Time	Elapsed Time (Seconds)	Corrected Level Depth To Water (mbgl)	Corrected Pressure (mBar)	Temperature (C)	Barometric Pressure (mBar)
09/01/2022 12:00	5184000.001	7.35	1122.531	10.887	997.106
09/01/2022 13:00	5187600.001	7.386	1119.017	10.835	997.675
09/01/2022 14:00	5191200.001	7.36	1121.556	10.835	997.689
09/01/2022 15:00	5194800.001	7.368	1120.756	10.835	998.246
09/01/2022 16:00	5198400.001	7.355	1122.02	10.887	998.833
09/01/2022 17:00	5202000.001	7.353	1122.21	10.887	999.251
09/01/2022 18:00	5205600.001	7.372	1120.351	10.835	999.745
09/01/2022 19:00	5209200.001	7.38	1119.621	10.835	999.99
09/01/2022 20:00	5212800.001	7.379	1119.741	10.835	1000.477
09/01/2022 21:00	5216400.001	7.363	1121.239	10.887	1000.709
09/01/2022 22:00	5220000.001	7.364	1121.172	10.887	1001.991
09/01/2022 23:00	5223600.001	7.364	1121.153	10.887	1002.011
10/01/2022 00:00	5227200.001	7.365	1121.042	10.835	1002.581
10/01/2022 01:00	5230800.001	7.401	1117.568	10.782	1003.596
10/01/2022 02:00	5234400.001	7.38	1119.63	10.782	1002.871
10/01/2022 03:00	5238000.001	7.355	1122.087	10.887	1003.388
10/01/2022 04:00	5241600.001	7.36	1121.616	10.887	1003.737
10/01/2022 05:00	5245200.001	7.363	1121.3	10.835	1003.904
10/01/2022 06:00	5248800.001	7.373	1120.266	10.835	1004.33
10/01/2022 07:00	5252400.001	7.396	1118.03	10.835	1005.349
10/01/2022 08:00	5256000.001	7.383	1119.297	10.835	1005.299
10/01/2022 09:00	5259600.001	7.355	1122.107	10.887	1006.042
10/01/2022 10:00	5263200.001	7.364	1121.223	10.835	1007.021
10/01/2022 11:00	5266800.001	7.376	1119.977	10.782	1007.023
10/01/2022 12:00	5270400.001	7.358	1121.763	10.887	1007.238
10/01/2022 13:00	5274000.001	7.386	1119.025	10.835	1007.516
10/01/2022 14:00	5277600.001	7.357	1121.908	10.887	1008.187
10/01/2022 15:00	5281200.001	7.368	1120.834	10.887	1009.017
10/01/2022 16:00	5284800.001	7.402	1117.461	10.887	1010.323
10/01/2022 17:00	5288400.001	7.366	1120.955	10.835	1011.544
10/01/2022 18:00	5292000.001	7.386	1119.058	10.835	1013.319
10/01/2022 19:00	5295600.001	7.382	1119.431	10.782	1014.136
10/01/2022 20:00	5299200.001	7.375	1120.111	10.887	1014.726
10/01/2022 21:00	5302800.001	7.386	1119.031	10.887	1016.293
10/01/2022 22:00	5306400.001	7.4	1117.686	10.835	1017.245
10/01/2022 23:00	5310000.001	7.39	1118.594	10.887	1018.067
11/01/2022 00:00	5313600.001	7.378	1119.772	10.835	1018.807
11/01/2022 01:00	5317200.001	7.394	1118.254	10.887	1019.744
11/01/2022 02:00	5320800.001	7.391	1118.515	10.835	1020.064
11/01/2022 03:00	5324400.001	7.387	1118.918	10.782	1020.606
11/01/2022 04:00	5328000.001	7.383	1119.274	10.835	1021.737
11/01/2022 05:00	5331600.001	7.38	1119.599	10.782	1021.749
11/01/2022 06:00	5335200.001	7.39	1118.589	10.835	1022.787
11/01/2022 07:00	5338800.001	7.383	1119.304	10.835	1023.409
11/01/2022 08:00	5342400.001	7.388	1118.816	10.835	1024.383

WTP-BH059					
Date and Time	Elapsed Time (Seconds)	Corrected Level Depth To Water (mbgl)	Corrected Pressure (mBar)	Temperature (C)	Barometric Pressure (mBar)
11/01/2022 09:00	5346000.001	7.389	1118.701	10.887	1025.377
11/01/2022 10:00	5349600.001	7.388	1118.804	10.835	1026.462
11/01/2022 11:00	5353200.001	7.399	1117.749	10.887	1027.544
11/01/2022 12:00	5356800.001	7.396	1118.054	10.782	1027.306
11/01/2022 13:00	5360400.001	7.393	1118.324	10.887	1027.577
11/01/2022 14:00	5364000.001	7.392	1118.43	10.887	1027.593
11/01/2022 15:00	5367600.001	7.398	1117.889	10.835	1027.985
11/01/2022 16:00	5371200.001	7.39	1118.594	10.887	1028.645
11/01/2022 17:00	5374800.001	7.401	1117.573	10.835	1029.275
11/01/2022 18:00	5378400.001	7.408	1116.82	10.835	1030.392
11/01/2022 19:00	5382000.001	7.398	1117.855	10.835	1031.058
11/01/2022 20:00	5385600.001	7.407	1116.934	10.835	1031.858
11/01/2022 21:00	5389200.001	7.405	1117.176	10.887	1032.981
11/01/2022 22:00	5392800.001	7.407	1116.921	10.782	1033.06
11/01/2022 23:00	5396400.001	7.408	1116.869	10.835	1033.99
12/01/2022 00:00	5400000.001	7.411	1116.531	10.887	1033.87
12/01/2022 01:00	5403600.001	7.41	1116.704	10.835	1034.155
12/01/2022 02:00	5407200.001	7.405	1117.129	10.887	1034.244
12/01/2022 03:00	5410800.001	7.414	1116.282	10.887	1035.091
12/01/2022 04:00	5414400.001	7.404	1117.259	10.887	1035.087
12/01/2022 05:00	5418000.001	7.409	1116.733	10.887	1035.734
12/01/2022 06:00	5421600.001	7.409	1116.731	10.887	1035.98
12/01/2022 07:00	5425200.001	7.405	1117.162	10.835	1036.737
12/01/2022 08:00	5428800.001	7.405	1117.118	10.887	1036.687
12/01/2022 09:00	5432400.001	7.418	1115.927	10.887	1037.391
12/01/2022 10:00	5436000.001	7.415	1116.152	10.835	1037.503
12/01/2022 11:00	5439600.001	7.403	1117.37	10.887	1037.651
12/01/2022 12:00	5443200.001	7.409	1116.745	10.887	1037.059
12/01/2022 13:00	5446800.001	7.4	1117.602	10.835	1036.783
12/01/2022 14:00	5450400.001	7.404	1117.244	10.782	1036.262
12/01/2022 15:00	5454000.001	7.4	1117.664	10.835	1035.869
12/01/2022 16:00	5457600.001	7.401	1117.538	10.782	1035.847
12/01/2022 17:00	5461200.001	7.413	1116.425	10.887	1036.164
12/01/2022 18:00	5464800.001	7.405	1117.149	10.782	1036.843
12/01/2022 19:00	5468400.001	7.408	1116.904	10.835	1036.629
12/01/2022 20:00	5472000.001	7.41	1116.661	10.835	1036.995
12/01/2022 21:00	5475600.001	7.411	1116.596	10.835	1037.181
12/01/2022 22:00	5479200.001	7.414	1116.294	10.835	1037.361
12/01/2022 23:00	5482800.001	7.41	1116.637	10.835	1036.897
13/01/2022 00:00	5486400.001	7.401	1117.532	10.835	1037.339
13/01/2022 01:00	5490000.001	7.409	1116.738	10.782	1037.133
13/01/2022 02:00	5493600.001	7.42	1115.706	10.835	1036.977
13/01/2022 03:00	5497200.001	7.418	1115.842	10.835	1037.327
13/01/2022 04:00	5500800.001	7.411	1116.542	10.835	1036.627
13/01/2022 05:00	5504400.001	7.414	1116.237	10.835	1036.689

WTP-BH059					
Date and Time	Elapsed Time (Seconds)	Corrected Level Depth To Water (mbgl)	Corrected Pressure (mBar)	Temperature (C)	Barometric Pressure (mBar)
13/01/2022 06:00	5508000.001	7.411	1116.549	10.887	1035.797
13/01/2022 07:00	5511600.001	7.415	1116.161	10.835	1036.157
13/01/2022 08:00	5515200.001	7.416	1116.08	10.835	1036.117
13/01/2022 09:00	5518800.001	7.413	1116.414	10.887	1036.175
13/01/2022 10:00	5522400.001	7.413	1116.357	10.835	1036.69
13/01/2022 11:00	5526000.001	7.416	1116.083	10.835	1036.235
13/01/2022 12:00	5529600.001	7.402	1117.446	10.835	1035.602
13/01/2022 13:00	5533200.001	7.419	1115.758	10.835	1035.83
13/01/2022 14:00	5536800.001	7.41	1116.636	10.887	1035.344
13/01/2022 15:00	5540400.001	7.415	1116.154	10.887	1035.097
13/01/2022 16:00	5544000.001	7.409	1116.817	10.782	1034.866
13/01/2022 17:00	5547600.001	7.403	1117.335	10.887	1034.402
13/01/2022 18:00	5551200.001	7.4	1117.619	10.835	1033.726
13/01/2022 19:00	5554800.001	7.403	1117.354	10.887	1033.654
13/01/2022 20:00	5558400.001	7.403	1117.319	10.835	1033.905
13/01/2022 21:00	5562000.001	7.401	1117.535	10.835	1033.81
13/01/2022 22:00	5565600.001	7.408	1116.895	10.835	1033.721
13/01/2022 23:00	5569200.001	7.41	1116.65	10.835	1033.966
14/01/2022 00:00	5572800.001	7.403	1117.396	10.887	1033.369
14/01/2022 01:00	5576400.001	7.406	1117.078	10.835	1033.052
14/01/2022 02:00	5580000.001	7.417	1115.966	10.887	1032.489
14/01/2022 03:00	5583600.001	7.405	1117.134	10.835	1032.267
14/01/2022 04:00	5587200.001	7.407	1116.967	10.887	1031.609
14/01/2022 05:00	5590800.001	7.406	1117.09	10.887	1031.243
14/01/2022 06:00	5594400.001	7.409	1116.788	10.835	1031.032
14/01/2022 07:00	5598000.001	7.406	1117.097	10.835	1031.087
14/01/2022 08:00	5601600.001	7.409	1116.801	10.835	1031.383
14/01/2022 09:00	5605200.001	7.411	1116.618	10.835	1030.836
14/01/2022 10:00	5608800.001	7.396	1118.008	10.887	1030.811
14/01/2022 11:00	5612400.001	7.406	1117.022	10.835	1030.068
14/01/2022 12:00	5616000.001	7.404	1117.257	10.835	1029.712
14/01/2022 13:00	5619600.001	7.396	1118.06	10.835	1029.03
14/01/2022 14:00	5623200.001	7.401	1117.55	10.887	1028.352
14/01/2022 15:00	5626800.001	7.399	1117.776	10.835	1027.248
14/01/2022 16:00	5630400.001	7.406	1117.045	10.782	1026.735
14/01/2022 17:00	5634000.001	7.391	1118.567	10.887	1025.632
14/01/2022 18:00	5637600.001	7.397	1117.958	10.782	1025.944
14/01/2022 19:00	5641200.001	7.401	1117.57	10.835	1025.75
14/01/2022 20:00	5644800.001	7.399	1117.715	10.835	1024.998
14/01/2022 21:00	5648400.001	7.405	1117.153	10.887	1024.858
14/01/2022 22:00	5652000.001	7.402	1117.458	10.887	1024.066
14/01/2022 23:00	5655600.001	7.409	1116.813	10.782	1023.198
15/01/2022 00:00	5659200.001	7.393	1118.352	10.835	1022.416
15/01/2022 01:00	5662800.001	7.391	1118.558	10.835	1021.358
15/01/2022 02:00	5666400.001	7.394	1118.276	10.835	1020.789

WTP-BH059					
Date and Time	Elapsed Time (Seconds)	Corrected Level Depth To Water (mbgl)	Corrected Pressure (mBar)	Temperature (C)	Barometric Pressure (mBar)
15/01/2022 03:00	5670000.001	7.394	1118.201	10.887	1020.405
15/01/2022 04:00	5673600.001	7.392	1118.406	10.835	1019.079
15/01/2022 05:00	5677200.001	7.386	1118.978	10.835	1018.628
15/01/2022 06:00	5680800.001	7.386	1119.03	10.887	1018.482
15/01/2022 07:00	5684400.001	7.396	1118.074	10.782	1018.532
15/01/2022 08:00	5688000.001	7.395	1118.181	10.887	1018.236
15/01/2022 09:00	5691600.001	7.386	1119.05	10.887	1017.489
15/01/2022 10:00	5695200.001	7.388	1118.781	10.835	1017.609
15/01/2022 11:00	5698800.001	7.388	1118.78	10.782	1016.975
15/01/2022 12:00	5702400.001	7.385	1119.082	10.835	1016.944
15/01/2022 13:00	5706000.001	7.385	1119.124	10.782	1016.267
15/01/2022 14:00	5709600.001	7.381	1119.496	10.835	1015.679
15/01/2022 15:00	5713200.001	7.382	1119.413	10.835	1015.275
15/01/2022 16:00	5716800.001	7.383	1119.278	10.835	1015.288
15/01/2022 17:00	5720400.001	7.375	1120.062	10.835	1015.234
15/01/2022 18:00	5724000.001	7.38	1119.617	10.835	1015.314
15/01/2022 19:00	5727600.001	7.378	1119.783	10.835	1015.635
15/01/2022 20:00	5731200.001	7.374	1120.201	10.835	1015.338
15/01/2022 21:00	5734800.001	7.373	1120.277	10.887	1015.411
15/01/2022 22:00	5738400.001	7.373	1120.318	10.887	1016.342
15/01/2022 23:00	5742000.001	7.381	1119.481	10.835	1016.787
16/01/2022 00:00	5745600.001	7.378	1119.789	10.782	1017.304
16/01/2022 01:00	5749200.001	7.371	1120.463	10.887	1017.779
16/01/2022 02:00	5752800.001	7.374	1120.189	10.887	1017.323
16/01/2022 03:00	5756400.001	7.373	1120.278	10.887	1019.058
16/01/2022 04:00	5760000.001	7.385	1119.162	10.835	1019.782
16/01/2022 05:00	5763600.001	7.379	1119.676	10.835	1019.754
16/01/2022 06:00	5767200.001	7.377	1119.92	10.782	1020.09
16/01/2022 07:00	5770800.001	7.379	1119.733	10.887	1021.549
16/01/2022 08:00	5774400.001	7.384	1119.252	10.835	1023.096
16/01/2022 09:00	5778000.001	7.385	1119.078	10.835	1024.364
16/01/2022 10:00	5781600.001	7.375	1120.058	10.835	1025.33
16/01/2022 11:00	5785200.001	7.387	1118.948	10.835	1026.561
16/01/2022 12:00	5788800.001	7.387	1118.894	10.835	1026.98
16/01/2022 13:00	5792400.001	7.374	1120.23	10.835	1027.103
16/01/2022 14:00	5796000.001	7.388	1118.807	10.835	1027.432
16/01/2022 15:00	5799600.001	7.388	1118.801	10.835	1027.925
16/01/2022 16:00	5803200.001	7.385	1119.148	10.835	1028.185
16/01/2022 17:00	5806800.001	7.377	1119.907	10.835	1029.006
16/01/2022 18:00	5810400.001	7.38	1119.588	10.887	1030.204
16/01/2022 19:00	5814000.001	7.396	1118.024	10.887	1031.16
16/01/2022 20:00	5817600.001	7.385	1119.132	10.835	1031.605
16/01/2022 21:00	5821200.001	7.385	1119.14	10.887	1031.869
16/01/2022 22:00	5824800.001	7.39	1118.655	10.887	1032.596
16/01/2022 23:00	5828400.001	7.391	1118.517	10.835	1032.828

WTP-BH059					
Date and Time	Elapsed Time (Seconds)	Corrected Level Depth To Water (mbgl)	Corrected Pressure (mBar)	Temperature (C)	Barometric Pressure (mBar)
17/01/2022 00:00	5832000.001	7.396	1118.083	10.887	1033.168
17/01/2022 01:00	5835600.001	7.386	1118.974	10.887	1033.615
17/01/2022 02:00	5839200.001	7.385	1119.136	10.887	1033.209
17/01/2022 03:00	5842800.001	7.392	1118.467	10.887	1033.757
17/01/2022 04:00	5846400.001	7.401	1117.576	10.887	1033.554
17/01/2022 05:00	5850000.001	7.396	1118.001	10.782	1033.803
17/01/2022 06:00	5853600.001	7.401	1117.558	10.835	1033.301
17/01/2022 07:00	5857200.001	7.393	1118.309	10.835	1033.401
17/01/2022 08:00	5860800.001	7.402	1117.486	10.887	1033.401
17/01/2022 09:00	5864400.001	7.397	1117.992	10.887	1034.354
17/01/2022 10:00	5868000.001	7.391	1118.489	10.835	1034.558
17/01/2022 11:00	5871600.001	7.402	1117.498	10.782	1034.306
17/01/2022 12:00	5875200.001	7.397	1117.905	10.835	1034.413
17/01/2022 13:00	5878800.001	7.407	1117.001	10.887	1033.642
17/01/2022 14:00	5882400.001	7.396	1118.072	10.887	1033.301
17/01/2022 15:00	5886000.001	7.395	1118.106	10.782	1032.604
17/01/2022 16:00	5889600.001	7.4	1117.699	10.835	1032.552
17/01/2022 17:00	5893200.001	7.389	1118.762	10.887	1031.76
17/01/2022 18:00	5896800.001	7.404	1117.266	10.887	1031.675
17/01/2022 19:00	5900400.001	7.387	1118.953	10.782	1031.028
17/01/2022 20:00	5904000.001	7.399	1117.79	10.782	1031.34
17/01/2022 21:00	5907600.001	7.394	1118.206	10.887	1030.978
17/01/2022 22:00	5911200.001	7.399	1117.739	10.835	1030.688
17/01/2022 23:00	5914800.001	7.399	1117.761	10.835	1030.667
18/01/2022 00:00	5918400.001	7.406	1117.088	10.835	1030.853
18/01/2022 01:00	5922000.001	7.401	1117.587	10.887	1029.773
18/01/2022 02:00	5925600.001	7.398	1117.811	10.887	1029.428
18/01/2022 03:00	5929200.001	7.39	1118.653	10.835	1028.923
18/01/2022 04:00	5932800.001	7.399	1117.718	10.835	1028.642
18/01/2022 05:00	5936400.001	7.388	1118.853	10.887	1027.657
18/01/2022 06:00	5940000.001	7.386	1119.02	10.887	1027.368
18/01/2022 07:00	5943600.001	7.389	1118.757	10.887	1027.023
18/01/2022 08:00	5947200.001	7.392	1118.403	10.887	1027.012
18/01/2022 09:00	5950800.001	7.395	1118.128	10.782	1027.111
18/01/2022 10:00	5954400.001	7.393	1118.354	10.887	1027.061
18/01/2022 11:00	5958000.001	7.386	1119	10.782	1027.211
18/01/2022 12:00	5961600.001	7.393	1118.347	10.887	1026.704
18/01/2022 13:00	5965200.001	7.394	1118.233	10.835	1025.696
18/01/2022 14:00	5968800.001	7.392	1118.454	10.782	1025.326
18/01/2022 15:00	5972400.001	7.39	1118.584	10.887	1024.764
18/01/2022 16:00	5976000.001	7.393	1118.382	10.835	1024.938
18/01/2022 17:00	5979600.001	7.389	1118.682	10.887	1024.788
18/01/2022 18:00	5983200.001	7.384	1119.18	10.782	1024.721
18/01/2022 19:00	5986800.001	7.386	1119.004	10.782	1025.384
18/01/2022 20:00	5990400.001	7.383	1119.343	10.887	1024.735

WTP-BH059					
Date and Time	Elapsed Time (Seconds)	Corrected Level Depth To Water (mbgl)	Corrected Pressure (mBar)	Temperature (C)	Barometric Pressure (mBar)
18/01/2022 21:00	5994000.001	7.394	1118.214	10.887	1024.283
18/01/2022 22:00	5997600.001	7.39	1118.658	10.887	1024.082
18/01/2022 23:00	6001200.001	7.392	1118.478	10.887	1024.627
19/01/2022 00:00	6004800.001	7.391	1118.494	10.887	1024.125
19/01/2022 01:00	6008400.001	7.388	1118.783	10.782	1023.781
19/01/2022 02:00	6012000.001	7.389	1118.766	10.887	1023.488
19/01/2022 03:00	6015600.001	7.387	1118.961	10.887	1022.928
19/01/2022 04:00	6019200.001	7.383	1119.312	10.835	1022.793
19/01/2022 05:00	6022800.001	7.389	1118.725	10.782	1023.11
19/01/2022 06:00	6026400.001	7.389	1118.73	10.782	1023.226
19/01/2022 07:00	6030000.001	7.392	1118.482	10.887	1024.137
19/01/2022 08:00	6033600.001	7.383	1119.348	10.835	1024.825
19/01/2022 09:00	6037200.001	7.388	1118.857	10.887	1025.95
19/01/2022 10:00	6040800.001	7.379	1119.678	10.782	1027.142
19/01/2022 11:00	6044400.001	7.39	1118.624	10.782	1027.953
19/01/2022 12:00	6048000.001	7.381	1119.553	10.835	1028.388
19/01/2022 13:00	6051600.001	7.393	1118.321	10.835	1028.526
19/01/2022 14:00	6055200.001	7.388	1118.81	10.782	1028.739
19/01/2022 15:00	6058800.001	7.388	1118.795	10.782	1029.241
19/01/2022 16:00	6062400.001	7.388	1118.825	10.887	1029.63
19/01/2022 17:00	6066000.001	7.39	1118.641	10.782	1030.732
19/01/2022 18:00	6069600.001	7.389	1118.68	10.835	1031.571
19/01/2022 19:00	6073200.001	7.387	1118.902	10.782	1031.687
19/01/2022 20:00	6076800.001	7.391	1118.518	10.887	1032.612
19/01/2022 21:00	6080400.001	7.389	1118.739	10.887	1032.756
19/01/2022 22:00	6084000.001	7.394	1118.255	10.835	1033.577
19/01/2022 23:00	6087600.001	7.391	1118.515	10.782	1033.897
20/01/2022 00:00	6091200.001	7.397	1117.914	10.73	1034.349
20/01/2022 01:00	6094800.001	7.399	1117.718	10.782	1034.33
20/01/2022 02:00	6098400.001	7.396	1118.028	10.73	1034.235
20/01/2022 03:00	6102000.001	7.401	1117.599	10.782	1035.057
20/01/2022 04:00	6105600.001	7.397	1117.984	10.887	1035.091
20/01/2022 05:00	6109200.001	7.401	1117.511	10.835	1034.929
20/01/2022 06:00	6112800.001	7.395	1118.144	10.887	1035.66
20/01/2022 07:00	6116400.001	7.398	1117.802	10.782	1036.556
20/01/2022 08:00	6120000.001	7.399	1117.789	10.782	1036.325
20/01/2022 09:00	6123600.001	7.402	1117.493	10.835	1037.5
20/01/2022 10:00	6127200.001	7.398	1117.871	10.887	1037.149
20/01/2022 11:00	6130800.001	7.402	1117.471	10.835	1037.157
20/01/2022 12:00	6134400.001	7.403	1117.317	10.887	1037.095
20/01/2022 13:00	6138000.001	7.4	1117.668	10.835	1036.595
20/01/2022 14:00	6141600.001	7.398	1117.825	10.835	1036.56
20/01/2022 15:00	6145200.001	7.409	1116.737	10.782	1036.769
20/01/2022 16:00	6148800.001	7.395	1118.119	10.887	1036.658
20/01/2022 17:00	6152400.001	7.396	1118.042	10.782	1037.046

WTP-BH059					
Date and Time	Elapsed Time (Seconds)	Corrected Level Depth To Water (mbgl)	Corrected Pressure (mBar)	Temperature (C)	Barometric Pressure (mBar)
20/01/2022 18:00	6156000.001	7.404	1117.263	10.835	1037.609
20/01/2022 19:00	6159600.001	7.408	1116.904	10.887	1037.873
20/01/2022 20:00	6163200.001	7.404	1117.271	10.835	1038.33
20/01/2022 21:00	6166800.001	7.396	1118.017	10.887	1037.733
20/01/2022 22:00	6170400.001	7.398	1117.855	10.835	1037.989
20/01/2022 23:00	6174000.001	7.401	1117.599	10.887	1038.029
21/01/2022 00:00	6177600.001	7.401	1117.521	10.782	1037.688
21/01/2022 01:00	6181200.001	7.404	1117.299	10.782	1037.788
21/01/2022 02:00	6184800.001	7.404	1117.305	10.835	1037.688
21/01/2022 03:00	6188400.001	7.407	1116.928	10.782	1037.672
21/01/2022 04:00	6192000.001	7.405	1117.153	10.782	1037.326
21/01/2022 05:00	6195600.001	7.403	1117.38	10.782	1037.22
21/01/2022 06:00	6199200.001	7.404	1117.3	10.887	1036.869
21/01/2022 07:00	6202800.001	7.409	1116.741	10.782	1037.617
21/01/2022 08:00	6206400.001	7.404	1117.21	10.887	1037.567
21/01/2022 09:00	6210000.001	7.403	1117.321	10.887	1038.064
21/01/2022 10:00	6213600.001	7.405	1117.118	10.887	1038.023
21/01/2022 11:00	6217200.001	7.407	1116.952	10.887	1038.312
21/01/2022 12:00	6220800.001	7.396	1118.01	10.887	1037.74
21/01/2022 13:00	6224400.001	7.406	1117.105	10.887	1037.307
21/01/2022 14:00	6228000.001	7.407	1116.998	10.782	1036.63
21/01/2022 15:00	6231600.001	7.403	1117.379	10.835	1035.79
21/01/2022 16:00	6235200.001	7.399	1117.777	10.887	1035.663
21/01/2022 17:00	6238800.001	7.395	1118.094	10.887	1035.467
21/01/2022 18:00	6242400.001	7.397	1117.937	10.887	1035.26
21/01/2022 19:00	6246000.001	7.404	1117.292	10.94	1035.932
21/01/2022 20:00	6249600.001	7.404	1117.284	10.887	1035.669
21/01/2022 21:00	6253200.001	7.405	1117.148	10.887	1035.563
21/01/2022 22:00	6256800.001	7.403	1117.368	10.887	1035.707
21/01/2022 23:00	6260400.001	7.414	1116.258	10.887	1035.601
22/01/2022 00:00	6264000.001	7.403	1117.374	10.887	1035.093
22/01/2022 01:00	6267600.001	7.411	1116.605	10.887	1035.132
22/01/2022 02:00	6271200.001	7.397	1117.965	10.887	1034.624
22/01/2022 03:00	6274800.001	7.399	1117.707	10.835	1034.368
22/01/2022 04:00	6278400.001	7.402	1117.498	10.73	1034.279
22/01/2022 05:00	6282000.001	7.403	1117.37	10.887	1033.76
22/01/2022 06:00	6285600.001	7.407	1116.978	10.782	1034.34
22/01/2022 07:00	6289200.001	7.4	1117.635	10.782	1034.29
22/01/2022 08:00	6292800.001	7.404	1117.273	10.887	1033.978
22/01/2022 09:00	6296400.001	7.402	1117.448	10.835	1034.262
22/01/2022 10:00	6300000.001	7.397	1117.951	10.782	1034.34
22/01/2022 11:00	6303600.001	7.401	1117.524	10.782	1034.646
22/01/2022 12:00	6307200.001	7.414	1116.264	10.73	1034.662
22/01/2022 13:00	6310800.001	7.403	1117.394	10.782	1034.046
22/01/2022 14:00	6314400.001	7.398	1117.836	10.835	1032.78

WTP-BH059					
Date and Time	Elapsed Time (Seconds)	Corrected Level Depth To Water (mbgl)	Corrected Pressure (mBar)	Temperature (C)	Barometric Pressure (mBar)
22/01/2022 15:00	6318000.001	7.394	1118.197	10.887	1032.446
22/01/2022 16:00	6321600.001	7.396	1118.051	10.887	1032.593
22/01/2022 17:00	6325200.001	7.395	1118.162	10.887	1032.238
22/01/2022 18:00	6328800.001	7.402	1117.468	10.887	1032.446
22/01/2022 19:00	6332400.001	7.403	1117.365	10.73	1032.102
22/01/2022 20:00	6336000.001	7.403	1117.347	10.782	1032.634
22/01/2022 21:00	6339600.001	7.411	1116.529	10.835	1032.507
22/01/2022 22:00	6343200.001	7.401	1117.572	10.887	1031.734
22/01/2022 23:00	6346800.001	7.41	1116.643	10.782	1031.514
23/01/2022 00:00	6350400.001	7.398	1117.893	10.835	1030.899
23/01/2022 01:00	6354000.001	7.406	1117.05	10.782	1030.742
23/01/2022 02:00	6357600.001	7.397	1117.972	10.782	1029.82
23/01/2022 03:00	6361200.001	7.398	1117.803	10.782	1029.381
23/01/2022 04:00	6364800.001	7.395	1118.162	10.887	1028.955
23/01/2022 05:00	6368400.001	7.403	1117.313	10.835	1028.805
23/01/2022 06:00	6372000.001	7.406	1117.072	10.887	1028.586
23/01/2022 07:00	6375600.001	7.402	1117.478	10.782	1028.247
23/01/2022 08:00	6379200.001	7.405	1117.116	10.887	1027.934
23/01/2022 09:00	6382800.001	7.4	1117.622	10.887	1027.672
23/01/2022 10:00	6386400.001	7.406	1117.054	10.782	1027.819
23/01/2022 11:00	6390000.001	7.399	1117.721	10.887	1027.33
23/01/2022 12:00	6393600.001	7.398	1117.852	10.782	1026.779
23/01/2022 13:00	6397200.001	7.402	1117.444	10.73	1025.822
23/01/2022 14:00	6400800.001	7.4	1117.668	10.73	1025.355
23/01/2022 15:00	6404400.001	7.402	1117.479	10.887	1025.14
23/01/2022 16:00	6408000.001	7.402	1117.47	10.782	1024.244
23/01/2022 17:00	6411600.001	7.396	1117.996	10.887	1024.258
23/01/2022 18:00	6415200.001	7.394	1118.203	10.887	1024.294
23/01/2022 19:00	6418800.001	7.402	1117.48	10.835	1024.625
23/01/2022 20:00	6422400.001	7.39	1118.609	10.887	1024.374
23/01/2022 21:00	6426000.001	7.401	1117.566	10.887	1024.08
23/01/2022 22:00	6429600.001	7.39	1118.62	10.835	1023.729
23/01/2022 23:00	6433200.001	7.396	1118.034	10.782	1023.922
24/01/2022 00:00	6436800.001	7.392	1118.387	10.782	1023.813
24/01/2022 01:00	6440400.001	7.393	1118.338	10.887	1024.038
24/01/2022 02:00	6444000.001	7.402	1117.497	10.782	1024.217
24/01/2022 03:00	6447600.001	7.406	1117.023	10.782	1024.447
24/01/2022 04:00	6451200.001	7.399	1117.796	10.835	1024.066
24/01/2022 05:00	6454800.001	7.395	1118.134	10.887	1023.877
24/01/2022 06:00	6458400.001	7.41	1116.683	10.73	1025.002
24/01/2022 07:00	6462000.001	7.4	1117.651	10.782	1024.791
24/01/2022 08:00	6465600.001	7.398	1117.836	10.887	1025.512
24/01/2022 09:00	6469200.001	7.397	1117.972	10.887	1025.498
24/01/2022 10:00	6472800.001	7.394	1118.24	10.887	1025.838
24/01/2022 11:00	6476400.001	7.403	1117.354	10.887	1026.116

WTP-BH059					
Date and Time	Elapsed Time (Seconds)	Corrected Level Depth To Water (mbgl)	Corrected Pressure (mBar)	Temperature (C)	Barometric Pressure (mBar)
24/01/2022 12:00	6480000.001	7.399	1117.759	10.73	1026.237
24/01/2022 13:00	6483600.001	7.402	1117.455	10.887	1026.258
24/01/2022 14:00	6487200.001	7.397	1117.914	10.887	1025.799
24/01/2022 15:00	6490800.001	7.403	1117.362	10.887	1025.986
24/01/2022 16:00	6494400.001	7.393	1118.309	10.782	1025.471
24/01/2022 17:00	6498000.001	7.397	1117.987	10.887	1026.334
24/01/2022 18:00	6501600.001	7.402	1117.415	10.782	1026.364
24/01/2022 19:00	6505200.001	7.405	1117.155	10.835	1026.653
24/01/2022 20:00	6508800.001	7.406	1117.072	10.887	1027.248
24/01/2022 21:00	6512400.001	7.398	1117.859	10.835	1027.286
24/01/2022 22:00	6516000.001	7.402	1117.438	10.887	1027.613
24/01/2022 23:00	6519600.001	7.401	1117.56	10.887	1027.976
25/01/2022 00:00	6523200.001	7.402	1117.501	10.887	1027.306
25/01/2022 01:00	6526800.001	7.404	1117.231	10.835	1027.306
25/01/2022 02:00	6530400.001	7.405	1117.193	10.887	1027.249
25/01/2022 03:00	6534000.001	7.406	1117.029	10.887	1027.049
25/01/2022 04:00	6537600.001	7.401	1117.537	10.887	1027.149
25/01/2022 05:00	6541200.001	7.401	1117.593	10.887	1026.485
25/01/2022 06:00	6544800.001	7.414	1116.307	10.887	1027.527
25/01/2022 07:00	6548400.001	7.401	1117.505	10.782	1027.125
25/01/2022 08:00	6552000.001	7.405	1117.204	10.73	1027.521
25/01/2022 09:00	6555600.001	7.407	1116.968	10.887	1027.961
25/01/2022 10:00	6559200.001	7.41	1116.711	10.887	1028.218
25/01/2022 11:00	6562800.001	7.41	1116.671	10.782	1028.568
25/01/2022 12:00	6566400.001	7.406	1117.067	10.835	1028.442
25/01/2022 13:00	6570000.001	7.405	1117.159	10.835	1028.35
25/01/2022 14:00	6573600.001	7.412	1116.485	10.887	1028.566
25/01/2022 15:00	6577200.001	7.404	1117.215	10.887	1027.836
25/01/2022 16:00	6580800.001	7.411	1116.604	10.887	1027.716
25/01/2022 17:00	6584400.001	7.408	1116.838	10.782	1028.279
25/01/2022 18:00	6588000.001	7.412	1116.517	10.887	1029.384
25/01/2022 19:00	6591600.001	7.406	1117.091	10.835	1029.391
25/01/2022 20:00	6595200.001	7.408	1116.904	10.887	1029.362
25/01/2022 21:00	6598800.001	7.404	1117.283	10.887	1029.348
25/01/2022 22:00	6602400.001	7.417	1115.944	10.835	1029.93
25/01/2022 23:00	6606000.001	7.407	1116.959	10.835	1029.766
26/01/2022 00:00	6609600.001	7.409	1116.737	10.835	1029.502
26/01/2022 01:00	6613200.001	7.411	1116.55	10.887	1029.595
26/01/2022 02:00	6616800.001	7.415	1116.229	10.782	1029.375
26/01/2022 03:00	6620400.001	7.415	1116.14	10.835	1029.613
26/01/2022 04:00	6624000.001	7.411	1116.573	10.782	1028.666
26/01/2022 05:00	6627600.001	7.421	1115.617	10.782	1028.528
26/01/2022 06:00	6631200.001	7.412	1116.442	10.782	1028.067
26/01/2022 07:00	6634800.001	7.416	1116.107	10.887	1028.092
26/01/2022 08:00	6638400.001	7.415	1116.216	10.835	1027.834

WTP-BH059					
Date and Time	Elapsed Time (Seconds)	Corrected Level Depth To Water (mbgl)	Corrected Pressure (mBar)	Temperature (C)	Barometric Pressure (mBar)
26/01/2022 09:00	6642000.001	7.41	1116.692	10.782	1027.939
26/01/2022 10:00	6645600.001	7.413	1116.407	10.887	1027.549
26/01/2022 11:00	6649200.001	7.415	1116.173	10.887	1027.54
26/01/2022 12:00	6652800.001	7.42	1115.715	10.782	1027.214
26/01/2022 13:00	6656400.001	7.412	1116.512	10.887	1025.985
26/01/2022 14:00	6660000.001	7.416	1116.063	10.835	1024.948
26/01/2022 15:00	6663600.001	7.408	1116.847	10.782	1023.893
26/01/2022 16:00	6667200.001	7.409	1116.728	10.835	1023.675
26/01/2022 17:00	6670800.001	7.412	1116.509	10.835	1023.65
26/01/2022 18:00	6674400.001	7.409	1116.788	10.835	1023.007
26/01/2022 19:00	6678000.001	7.412	1116.478	10.782	1022.682
26/01/2022 20:00	6681600.001	7.408	1116.846	10.887	1022.732
26/01/2022 21:00	6685200.001	7.407	1116.962	10.887	1021.887
26/01/2022 22:00	6688800.001	7.42	1115.737	10.835	1022.112
26/01/2022 23:00	6692400.001	7.417	1115.984	10.887	1022.379
27/01/2022 00:00	6696000.001	7.41	1116.65	10.835	1021.686
27/01/2022 01:00	6699600.001	7.416	1116.057	10.887	1022.063
27/01/2022 02:00	6703200.001	7.409	1116.76	10.835	1021.697
27/01/2022 03:00	6706800.001	7.415	1116.226	10.887	1022.016
27/01/2022 04:00	6710400.001	7.411	1116.569	10.887	1021.916
27/01/2022 05:00	6714000.001	7.408	1116.835	10.887	1022.258
27/01/2022 06:00	6717600.001	7.409	1116.772	10.835	1022.172
27/01/2022 07:00	6721200.001	7.419	1115.755	10.887	1023.216
27/01/2022 08:00	6724800.001	7.424	1115.287	10.835	1024.629
27/01/2022 09:00	6728400.001	7.413	1116.406	10.887	1025.24
27/01/2022 10:00	6732000.001	7.418	1115.848	10.782	1025.986
27/01/2022 11:00	6735600.001	7.41	1116.71	10.835	1026.854
27/01/2022 12:00	6739200.001	7.43	1114.704	10.782	1027.374
27/01/2022 13:00	6742800.001	7.413	1116.351	10.782	1027.429
27/01/2022 14:00	6746400.001	7.416	1116.072	10.887	1027.398
27/01/2022 15:00	6750000.001	7.42	1115.673	10.835	1027.162
27/01/2022 16:00	6753600.001	7.417	1116.021	10.887	1028.421
27/01/2022 17:00	6757200.001	7.416	1116.131	10.887	1028.312
27/01/2022 18:00	6760800.001	7.419	1115.824	10.887	1028.862
27/01/2022 19:00	6764400.001	7.424	1115.313	10.782	1029.682
27/01/2022 20:00	6768000.001	7.414	1116.254	10.887	1030.013
27/01/2022 21:00	6771600.001	7.42	1115.654	10.887	1029.883
27/01/2022 22:00	6775200.001	7.427	1115.052	10.835	1030.579
27/01/2022 23:00	6778800.001	7.427	1115.019	10.887	1030.153
28/01/2022 00:00	6782400.001	7.427	1114.99	10.73	1030.222
28/01/2022 01:00	6786000.001	7.424	1115.269	10.835	1030.605
28/01/2022 02:00	6789600.001	7.425	1115.232	10.835	1030.034
28/01/2022 03:00	6793200.001	7.428	1114.914	10.835	1029.865
28/01/2022 04:00	6796800.001	7.424	1115.287	10.887	1029.52
28/01/2022 05:00	6800400.001	7.421	1115.628	10.887	1028.693

WTP-BH059					
Date and Time	Elapsed Time (Seconds)	Corrected Level Depth To Water (mbgl)	Corrected Pressure (mBar)	Temperature (C)	Barometric Pressure (mBar)
28/01/2022 06:00	6804000.001	7.422	1115.475	10.887	1028.725
28/01/2022 07:00	6807600.001	7.417	1116	10.887	1028.564
28/01/2022 08:00	6811200.001	7.419	1115.818	10.887	1027.652
28/01/2022 09:00	6814800.001	7.423	1115.415	10.94	1027.596
28/01/2022 10:00	6818400.001	7.426	1115.065	10.887	1027.432
28/01/2022 11:00	6822000.001	7.42	1115.736	10.887	1027.247
28/01/2022 12:00	6825600.001	7.418	1115.909	10.835	1026.561
28/01/2022 13:00	6829200.001	7.42	1115.733	10.782	1026.223
28/01/2022 14:00	6832800.001	7.423	1115.349	10.835	1026.635
28/01/2022 15:00	6836400.001	7.414	1116.286	10.887	1026.212
28/01/2022 16:00	6840000.001	7.414	1116.328	10.887	1025.927
28/01/2022 17:00	6843600.001	7.415	1116.209	10.887	1025.68
28/01/2022 18:00	6847200.001	7.42	1115.66	10.94	1026.014
28/01/2022 19:00	6850800.001	7.418	1115.854	10.887	1025.913
28/01/2022 20:00	6854400.001	7.415	1116.209	10.887	1025.68
28/01/2022 21:00	6858000.001	7.427	1114.962	10.835	1026.292
28/01/2022 22:00	6861600.001	7.427	1114.986	10.782	1025.512
28/01/2022 23:00	6865200.001	7.416	1116.052	10.835	1025.202
29/01/2022 00:00	6868800.001	7.421	1115.545	10.835	1025.101
29/01/2022 01:00	6872400.001	7.418	1115.923	10.887	1024.75
29/01/2022 02:00	6876000.001	7.418	1115.935	10.887	1024.617
29/01/2022 03:00	6879600.001	7.424	1115.256	10.835	1024.174
29/01/2022 04:00	6883200.001	7.424	1115.333	10.835	1023.49
29/01/2022 05:00	6886800.001	7.422	1115.471	10.94	1023.649
29/01/2022 06:00	6890400.001	7.424	1115.316	10.835	1023.75
29/01/2022 07:00	6894000.001	7.419	1115.798	10.992	1023.106
29/01/2022 08:00	6897600.001	7.42	1115.716	10.73	1023.416
29/01/2022 09:00	6901200.001	7.411	1116.583	10.835	1023.576
29/01/2022 10:00	6904800.001	7.416	1116.05	10.887	1026.082
29/01/2022 11:00	6908400.001	7.423	1115.368	10.782	1026.589
29/01/2022 12:00	6912000.001	7.431	1114.573	10.94	1027.708
29/01/2022 13:00	6915600.001	7.429	1114.838	10.835	1027.632
29/01/2022 14:00	6919200.001	7.42	1115.649	10.835	1027.916
29/01/2022 15:00	6922800.001	7.421	1115.554	10.94	1028.186
29/01/2022 16:00	6926400.001	7.427	1115.001	10.887	1028.955
29/01/2022 17:00	6930000.001	7.423	1115.445	10.835	1029.456
29/01/2022 18:00	6933600.001	7.424	1115.304	10.94	1030.26
29/01/2022 19:00	6937200.001	7.432	1114.555	10.835	1030.954
29/01/2022 20:00	6940800.001	7.423	1115.379	10.835	1030.617
29/01/2022 21:00	6944400.001	7.423	1115.43	10.887	1030.715
29/01/2022 22:00	6948000.001	7.431	1114.643	10.94	1031.529
29/01/2022 23:00	6951600.001	7.425	1115.161	10.94	1031.984
30/01/2022 00:00	6955200.001	7.444	1113.379	10.782	1031.738
30/01/2022 01:00	6958800.001	7.433	1114.461	10.887	1031.806
30/01/2022 02:00	6962400.001	7.433	1114.383	10.782	1030.977

WTP-BH059					
Date and Time	Elapsed Time (Seconds)	Corrected Level Depth To Water (mbgl)	Corrected Pressure (mBar)	Temperature (C)	Barometric Pressure (mBar)
30/01/2022 03:00	6966000.001	7.43	1114.716	10.835	1031.158
30/01/2022 04:00	6969600.001	7.435	1114.256	10.782	1030.618
30/01/2022 05:00	6973200.001	7.436	1114.134	10.94	1030.214
30/01/2022 06:00	6976800.001	7.438	1113.905	10.73	1029.361
30/01/2022 07:00	6980400.001	7.438	1113.935	10.835	1029.143
30/01/2022 08:00	6984000.001	7.429	1114.765	10.887	1028.097
30/01/2022 09:00	6987600.001	7.44	1113.767	10.835	1028.217
30/01/2022 10:00	6991200.001	7.429	1114.814	10.835	1026.805
30/01/2022 11:00	6994800.001	7.432	1114.514	10.73	1025.591
30/01/2022 12:00	6998400.001	7.428	1114.929	10.887	1024.528
30/01/2022 13:00	7002000.001	7.423	1115.402	10.887	1022.475
30/01/2022 14:00	7005600.001	7.422	1115.528	10.835	1020.741
30/01/2022 15:00	7009200.001	7.428	1114.888	10.94	1020.462
30/01/2022 16:00	7012800.001	7.431	1114.599	10.992	1020.293
30/01/2022 17:00	7016400.001	7.423	1115.401	10.73	1020.57
30/01/2022 18:00	7020000.001	7.426	1115.122	10.992	1022.079
30/01/2022 19:00	7023600.001	7.428	1114.898	10.992	1022.669
30/01/2022 20:00	7027200.001	7.429	1114.801	10.73	1022.872
30/01/2022 21:00	7030800.001	7.431	1114.594	10.94	1023.674
30/01/2022 22:00	7034400.001	7.433	1114.453	10.94	1024.302
30/01/2022 23:00	7038000.001	7.429	1114.774	10.73	1024.358
31/01/2022 00:00	7041600.001	7.43	1114.664	10.887	1025.036
31/01/2022 01:00	7045200.001	7.424	1115.288	10.887	1024.412
31/01/2022 02:00	7048800.001	7.427	1114.981	10.835	1024.935
31/01/2022 03:00	7052400.001	7.429	1114.787	10.94	1024.94
31/01/2022 04:00	7056000.001	7.423	1115.37	10.94	1025.331
31/01/2022 05:00	7059600.001	7.435	1114.27	10.887	1026.038
31/01/2022 06:00	7063200.001	7.429	1114.844	10.835	1026.167
31/01/2022 07:00	7066800.001	7.432	1114.528	10.94	1026.78
31/01/2022 08:00	7070400.001	7.425	1115.184	10.992	1026.76
31/01/2022 09:00	7074000.001	7.421	1115.582	10.887	1027.645
31/01/2022 10:00	7077600.001	7.42	1115.705	10.677	1028.02
31/01/2022 11:00	7081200.001	7.421	1115.582	10.677	1028.021
31/01/2022 12:00	7084800.001	7.428	1114.941	10.782	1028.353
31/01/2022 13:00	7088400.001	7.42	1115.674	10.887	1028.282
31/01/2022 14:00	7092000.001	7.432	1114.542	10.835	1028.414
31/01/2022 15:00	7095600.001	7.43	1114.698	10.835	1027.651
31/01/2022 16:00	7099200.001	7.432	1114.49	10.887	1027.399
31/01/2022 17:00	7102800.001	7.435	1114.206	10.677	1027.209
31/01/2022 18:00	7106400.001	7.432	1114.498	10.835	1026.877
31/01/2022 19:00	7110000.001	7.427	1115.044	10.835	1026.209
31/01/2022 20:00	7113600.001	7.433	1114.437	10.835	1026.209
31/01/2022 21:00	7117200.001	7.421	1115.575	10.782	1026.016
31/01/2022 22:00	7120800.001	7.435	1114.202	10.992	1026.283
31/01/2022 23:00	7124400.001	7.432	1114.506	10.835	1026.14

WTP-BH059					
Date and Time	Elapsed Time (Seconds)	Corrected Level Depth To Water (mbgl)	Corrected Pressure (mBar)	Temperature (C)	Barometric Pressure (mBar)
01/02/2022 00:00	7128000.001	7.43	1114.719	10.94	1025.252
01/02/2022 01:00	7131600.001	7.435	1114.197	10.887	1025.503
01/02/2022 02:00	7135200.001	7.427	1115.005	10.94	1025.453
01/02/2022 03:00	7138800.001	7.424	1115.308	10.782	1025.067
01/02/2022 04:00	7142400.001	7.436	1114.091	10.835	1024.731
01/02/2022 05:00	7146000.001	7.434	1114.273	10.992	1024.145
01/02/2022 06:00	7149600.001	7.428	1114.901	10.677	1023.961
01/02/2022 07:00	7153200.001	7.429	1114.819	10.677	1024.286
01/02/2022 08:00	7156800.001	7.431	1114.598	10.782	1024.562
01/02/2022 09:00	7160400.001	7.425	1115.224	10.835	1024.328
01/02/2022 10:00	7164000.001	7.421	1115.553	10.992	1024.445
01/02/2022 11:00	7167600.001	7.424	1115.322	10.992	1024.069
01/02/2022 12:00	7171200.001	7.42	1115.66	10.782	1024.472
01/02/2022 13:00	7174800.001	7.416	1116.057	10.94	1023.914
01/02/2022 14:00	7178400.001	7.43	1114.675	10.835	1023.54
01/02/2022 15:00	7182000.001	7.418	1115.923	10.73	1023.088
01/02/2022 16:00	7185600.001	7.432	1114.48	10.992	1023.33
01/02/2022 17:00	7189200.001	7.419	1115.798	10.782	1022.633
01/02/2022 18:00	7192800.001	7.425	1115.217	10.782	1023.091
01/02/2022 19:00	7196400.001	7.422	1115.503	10.992	1022.915
01/02/2022 20:00	7200000.001	7.425	1115.24	10.782	1022.948
01/02/2022 21:00	7203600.001	7.424	1115.31	10.887	1022.688
01/02/2022 22:00	7207200.001	7.417	1115.99	10.992	1022.671
01/02/2022 23:00	7210800.001	7.426	1115.115	10.94	1022.546
02/02/2022 00:00	7214400.001	7.415	1116.169	10.94	1021.978
02/02/2022 01:00	7218000.001	7.423	1115.375	10.992	1022.07
02/02/2022 02:00	7221600.001	7.425	1115.16	10.782	1021.811
02/02/2022 03:00	7225200.001	7.418	1115.888	10.94	1020.799
02/02/2022 04:00	7228800.001	7.431	1114.648	10.73	1020.958
02/02/2022 05:00	7232400.001	7.428	1114.942	10.992	1020.314
02/02/2022 06:00	7236000.001	7.426	1115.059	10.887	1020.264
02/02/2022 07:00	7239600.001	7.425	1115.219	10.782	1020.415
02/02/2022 08:00	7243200.001	7.427	1115.021	10.992	1020.356
02/02/2022 09:00	7246800.001	7.429	1114.763	10.782	1020.749
02/02/2022 10:00	7250400.001	7.416	1116.056	10.782	1019.821
02/02/2022 11:00	7254000.001	7.417	1115.942	10.992	1019.193
02/02/2022 12:00	7257600.001	7.42	1115.662	10.94	1019.202
02/02/2022 13:00	7261200.001	7.423	1115.36	10.94	1019.139
02/02/2022 14:00	7264800.001	7.422	1115.543	10.677	1017.482
02/02/2022 15:00	7268400.001	7.413	1116.376	10.992	1016.813
02/02/2022 16:00	7272000.001	7.424	1115.284	10.887	1016.756
02/02/2022 17:00	7275600.001	7.423	1115.363	10.94	1015.853
02/02/2022 18:00	7279200.001	7.413	1116.415	10.887	1015.382
02/02/2022 19:00	7282800.001	7.418	1115.888	10.624	1014.679
02/02/2022 20:00	7286400.001	7.411	1116.541	10.992	1013.852

WTP-BH059					
Date and Time	Elapsed Time (Seconds)	Corrected Level Depth To Water (mbgl)	Corrected Pressure (mBar)	Temperature (C)	Barometric Pressure (mBar)
02/02/2022 21:00	7290000.001	7.406	1117.042	10.624	1012.916
02/02/2022 22:00	7293600.001	7.412	1116.48	10.835	1013.101
02/02/2022 23:00	7297200.001	7.412	1116.459	10.94	1012.325
03/02/2022 00:00	7300800.001	7.409	1116.785	10.677	1011.499
03/02/2022 01:00	7304400.001	7.413	1116.376	10.992	1011.584
03/02/2022 02:00	7308000.001	7.409	1116.736	10.992	1010.373
03/02/2022 03:00	7311600.001	7.406	1117.024	10.94	1009.815
03/02/2022 04:00	7315200.001	7.414	1116.28	10.73	1009.356
03/02/2022 05:00	7318800.001	7.412	1116.488	10.992	1008.554
03/02/2022 06:00	7322400.001	7.409	1116.747	10.992	1008.416
03/02/2022 07:00	7326000.001	7.411	1116.535	10.677	1007.25
03/02/2022 08:00	7329600.001	7.406	1117.072	10.94	1007.092
03/02/2022 09:00	7333200.001	7.407	1116.938	10.624	1006.82
03/02/2022 10:00	7336800.001	7.409	1116.813	10.94	1006.5
03/02/2022 11:00	7340400.001	7.401	1117.523	10.887	1006.127
03/02/2022 12:00	7344000.001	7.407	1117.012	10.677	1005.557
03/02/2022 13:00	7347600.001	7.399	1117.778	10.887	1004.413
03/02/2022 14:00	7351200.001	7.404	1117.296	10.782	1003.989
03/02/2022 15:00	7354800.001	7.399	1117.792	10.677	1002.345
03/02/2022 16:00	7358400.001	7.412	1116.45	10.624	1002.323
03/02/2022 17:00	7362000.001	7.389	1118.748	10.94	1001.038
03/02/2022 18:00	7365600.001	7.401	1117.509	10.73	1001.318
03/02/2022 19:00	7369200.001	7.4	1117.608	10.887	1001.3
03/02/2022 20:00	7372800.001	7.403	1117.323	10.624	1002.544
03/02/2022 21:00	7376400.001	7.401	1117.507	10.94	1003.738
03/02/2022 22:00	7380000.001	7.393	1118.31	10.94	1003.543
03/02/2022 23:00	7383600.001	7.397	1117.933	10.782	1004.447
04/02/2022 00:00	7387200.001	7.398	1117.845	10.992	1004.157
04/02/2022 01:00	7390800.001	7.392	1118.417	10.835	1004.476
04/02/2022 02:00	7394400.001	7.41	1116.623	10.677	1005.216
04/02/2022 03:00	7398000.001	7.4	1117.66	10.835	1005.477
04/02/2022 04:00	7401600.001	7.405	1117.174	10.782	1005.814
04/02/2022 05:00	7405200.001	7.402	1117.467	10.992	1006.846
04/02/2022 06:00	7408800.001	7.393	1118.353	10.835	1006.608
04/02/2022 07:00	7412400.001	7.404	1117.292	10.992	1007.75
04/02/2022 08:00	7416000.001	7.402	1117.499	10.887	1007.975
04/02/2022 09:00	7419600.001	7.402	1117.475	10.94	1008.634
04/02/2022 10:00	7423200.001	7.406	1117.076	10.782	1009.803
04/02/2022 11:00	7426800.001	7.402	1117.465	10.992	1009.523
04/02/2022 12:00	7430400.001	7.407	1116.934	10.624	1009.985
04/02/2022 13:00	7434000.001	7.403	1117.34	10.835	1009.809
04/02/2022 14:00	7437600.001	7.401	1117.569	10.992	1010.635
04/02/2022 15:00	7441200.001	7.401	1117.567	10.94	1010.61
04/02/2022 16:00	7444800.001	7.408	1116.867	10.624	1012.24
04/02/2022 17:00	7448400.001	7.402	1117.48	10.782	1012.439

WTP-BH059					
Date and Time	Elapsed Time (Seconds)	Corrected Level Depth To Water (mbgl)	Corrected Pressure (mBar)	Temperature (C)	Barometric Pressure (mBar)
04/02/2022 18:00	7452000.001	7.399	1117.771	10.992	1013.23
04/02/2022 19:00	7455600.001	7.41	1116.64	10.677	1014.319
04/02/2022 20:00	7459200.001	7.402	1117.49	10.94	1014.577
04/02/2022 21:00	7462800.001	7.414	1116.267	10.677	1015.786
04/02/2022 22:00	7466400.001	7.405	1117.201	10.992	1014.894
04/02/2022 23:00	7470000.001	7.408	1116.833	10.677	1016.071
05/02/2022 00:00	7473600.001	7.408	1116.909	10.835	1015.955
05/02/2022 01:00	7477200.001	7.419	1115.825	10.835	1015.701
05/02/2022 02:00	7480800.001	7.415	1116.211	10.94	1015.37
05/02/2022 03:00	7484400.001	7.407	1116.974	10.835	1015.04
05/02/2022 04:00	7488000.001	7.411	1116.533	10.624	1014.034
05/02/2022 05:00	7491600.001	7.408	1116.873	10.94	1013.613
05/02/2022 06:00	7495200.001	7.413	1116.35	10.677	1012.785
05/02/2022 07:00	7498800.001	7.411	1116.6	10.572	1011.872
05/02/2022 08:00	7502400.001	7.404	1117.234	10.887	1011.28
05/02/2022 09:00	7506000.001	7.409	1116.753	10.992	1010.843
05/02/2022 10:00	7509600.001	7.417	1116.014	10.94	1010.825
05/02/2022 11:00	7513200.001	7.412	1116.508	10.572	1010.141
05/02/2022 12:00	7516800.001	7.407	1117.006	10.677	1010.427
05/02/2022 13:00	7520400.001	7.411	1116.604	10.992	1009.411
05/02/2022 14:00	7524000.001	7.404	1117.305	10.94	1007.953
05/02/2022 15:00	7527600.001	7.413	1116.416	10.992	1008.018
05/02/2022 16:00	7531200.001	7.403	1117.39	10.677	1007.124
05/02/2022 17:00	7534800.001	7.412	1116.517	10.94	1006.673
05/02/2022 18:00	7538400.001	7.413	1116.383	10.887	1005.93
05/02/2022 19:00	7542000.001	7.406	1117.033	10.677	1005.779
05/02/2022 20:00	7545600.001	7.404	1117.304	10.572	1005.333
05/02/2022 21:00	7549200.001	7.398	1117.888	10.624	1004.897
05/02/2022 22:00	7552800.001	7.407	1116.991	10.94	1004.011
05/02/2022 23:00	7556400.001	7.4	1117.687	10.887	1003.41
06/02/2022 00:00	7560000.001	7.4	1117.649	10.887	1001.988
06/02/2022 01:00	7563600.001	7.414	1116.276	10.782	1001.969
06/02/2022 02:00	7567200.001	7.399	1117.782	10.94	1000.059
06/02/2022 03:00	7570800.001	7.4	1117.645	10.782	1000.236
06/02/2022 04:00	7574400.001	7.4	1117.617	10.624	1000.668
06/02/2022 05:00	7578000.001	7.389	1118.702	10.992	1000.868
06/02/2022 06:00	7581600.001	7.389	1118.688	10.94	1001.463
06/02/2022 07:00	7585200.001	7.382	1119.426	10.835	1001.887
06/02/2022 08:00	7588800.001	7.387	1118.964	10.94	1002.281
06/02/2022 09:00	7592400.001	7.385	1119.157	10.992	1002.237
06/02/2022 10:00	7596000.001	7.381	1119.464	10.572	1002.808
06/02/2022 11:00	7599600.001	7.388	1118.788	10.992	1003.214
06/02/2022 12:00	7603200.001	7.377	1119.938	10.992	1003.888
06/02/2022 13:00	7606800.001	7.384	1119.189	10.992	1004.759
06/02/2022 14:00	7610400.001	7.38	1119.604	10.782	1005.815

WTP-BH059					
Date and Time	Elapsed Time (Seconds)	Corrected Level Depth To Water (mbgl)	Corrected Pressure (mBar)	Temperature (C)	Barometric Pressure (mBar)
06/02/2022 15:00	7614000.001	7.382	1119.407	10.94	1007.31
06/02/2022 16:00	7617600.001	7.385	1119.081	10.992	1008.271
06/02/2022 17:00	7621200.001	7.38	1119.625	10.572	1009.942
06/02/2022 18:00	7624800.001	7.389	1118.764	10.94	1011.358
06/02/2022 19:00	7628400.001	7.381	1119.541	10.94	1012.04
06/02/2022 20:00	7632000.001	7.393	1118.368	10.572	1013.631
06/02/2022 21:00	7635600.001	7.395	1118.153	10.572	1014.94
06/02/2022 22:00	7639200.001	7.39	1118.627	10.94	1016.237
06/02/2022 23:00	7642800.001	7.391	1118.503	10.73	1016.374
07/02/2022 00:00	7646400.001	7.388	1118.853	10.992	1016.769
07/02/2022 01:00	7650000.001	7.392	1118.404	10.835	1017.865
07/02/2022 02:00	7653600.001	7.393	1118.315	10.677	1017.507
07/02/2022 03:00	7657200.001	7.395	1118.13	10.992	1017.37
07/02/2022 04:00	7660800.001	7.397	1117.917	10.94	1017.677
07/02/2022 05:00	7664400.001	7.395	1118.169	10.94	1017.547
07/02/2022 06:00	7668000.001	7.401	1117.505	10.572	1018.262
07/02/2022 07:00	7671600.001	7.39	1118.673	10.887	1017.502
07/02/2022 08:00	7675200.001	7.401	1117.593	10.94	1018.487
07/02/2022 09:00	7678800.001	7.397	1117.977	10.572	1018.399
07/02/2022 10:00	7682400.001	7.396	1118.071	10.887	1018.833
07/02/2022 11:00	7686000.001	7.39	1118.593	10.992	1018.852
07/02/2022 12:00	7689600.001	7.391	1118.565	10.887	1018.704
07/02/2022 13:00	7693200.001	7.402	1117.5	10.572	1018.754
07/02/2022 14:00	7696800.001	7.396	1118.085	10.887	1018.089
07/02/2022 15:00	7700400.001	7.402	1117.439	10.624	1017.869
07/02/2022 16:00	7704000.001	7.405	1117.121	10.94	1017.5
07/02/2022 17:00	7707600.001	7.393	1118.298	10.992	1017.445
07/02/2022 18:00	7711200.001	7.408	1116.863	10.94	1018.002
07/02/2022 19:00	7714800.001	7.398	1117.82	10.782	1017.692
07/02/2022 20:00	7718400.001	7.394	1118.25	10.992	1017.249
07/02/2022 21:00	7722000.001	7.405	1117.155	10.73	1017.6
07/02/2022 22:00	7725600.001	7.409	1116.77	10.94	1017.851
07/02/2022 23:00	7729200.001	7.401	1117.504	10.992	1017.509
08/02/2022 00:00	7732800.001	7.4	1117.699	10.94	1017.409
08/02/2022 01:00	7736400.001	7.41	1116.668	10.624	1017.668
08/02/2022 02:00	7740000.001	7.413	1116.369	10.94	1017.887
08/02/2022 03:00	7743600.001	7.403	1117.321	10.992	1017.084
08/02/2022 04:00	7747200.001	7.401	1117.571	10.624	1017.495
08/02/2022 05:00	7750800.001	7.399	1117.7	10.572	1016.852
08/02/2022 06:00	7754400.001	7.412	1116.491	10.73	1017.413
08/02/2022 07:00	7758000.001	7.399	1117.784	10.73	1016.729
08/02/2022 08:00	7761600.001	7.409	1116.729	10.992	1017.189
08/02/2022 09:00	7765200.001	7.404	1117.24	10.992	1018.138
08/02/2022 10:00	7768800.001	7.4	1117.607	10.94	1017.987
08/02/2022 11:00	7772400.001	7.401	1117.57	10.94	1018.024

WTP-BH059					
Date and Time	Elapsed Time (Seconds)	Corrected Level Depth To Water (mbgl)	Corrected Pressure (mBar)	Temperature (C)	Barometric Pressure (mBar)
08/02/2022 12:00	7776000.001	7.406	1117.045	10.94	1017.819
08/02/2022 13:00	7779600.001	7.403	1117.335	10.94	1017.164
08/02/2022 14:00	7783200.001	7.411	1116.534	10.887	1016.6
08/02/2022 15:00	7786800.001	7.397	1117.965	10.572	1015.979
08/02/2022 16:00	7790400.001	7.402	1117.407	10.677	1015.74
08/02/2022 17:00	7794000.001	7.401	1117.569	10.677	1015.092
08/02/2022 18:00	7797600.001	7.393	1118.367	10.887	1015.497
08/02/2022 19:00	7801200.001	7.406	1117.029	10.94	1016.255
08/02/2022 20:00	7804800.001	7.392	1118.389	10.94	1015.624
08/02/2022 21:00	7808400.001	7.396	1118.07	10.94	1016.551
08/02/2022 22:00	7812000.001	7.396	1118.001	10.73	1016.268
08/02/2022 23:00	7815600.001	7.409	1116.743	10.992	1016.811
09/02/2022 00:00	7819200.001	7.396	1118.056	10.992	1015.985
09/02/2022 01:00	7822800.001	7.406	1117.078	10.94	1017.056
09/02/2022 02:00	7826400.001	7.405	1117.125	10.992	1016.551
09/02/2022 03:00	7830000.001	7.402	1117.471	10.572	1017.446
09/02/2022 04:00	7833600.001	7.402	1117.428	10.887	1017.165
09/02/2022 05:00	7837200.001	7.397	1117.98	10.887	1016.857
09/02/2022 06:00	7840800.001	7.397	1117.943	10.887	1017.745
09/02/2022 07:00	7844400.001	7.398	1117.895	10.94	1017.699
09/02/2022 08:00	7848000.001	7.4	1117.656	10.887	1017.911
09/02/2022 09:00	7851600.001	7.4	1117.64	10.992	1018.468
09/02/2022 10:00	7855200.001	7.399	1117.733	10.992	1019.469
09/02/2022 11:00	7858800.001	7.401	1117.587	10.992	1019.371
09/02/2022 12:00	7862400.001	7.392	1118.4	10.94	1019.625
09/02/2022 13:00	7866000.001	7.405	1117.158	10.887	1019.26
09/02/2022 14:00	7869600.001	7.399	1117.789	10.887	1018.507
09/02/2022 15:00	7873200.001	7.405	1117.2	10.94	1018.516
09/02/2022 16:00	7876800.001	7.402	1117.453	10.624	1018.707
09/02/2022 17:00	7880400.001	7.406	1117.019	10.624	1018.533
09/02/2022 18:00	7884000.001	7.406	1117.08	10.94	1018.393
09/02/2022 19:00	7887600.001	7.397	1117.985	10.94	1018.46
09/02/2022 20:00	7891200.001	7.399	1117.758	10.94	1018.2
09/02/2022 21:00	7894800.001	7.399	1117.737	10.624	1018.18
09/02/2022 22:00	7898400.001	7.395	1118.142	10.73	1018.802
09/02/2022 23:00	7902000.001	7.398	1117.803	10.677	1018.505
10/02/2022 00:00	7905600.001	7.399	1117.784	10.887	1018.877
10/02/2022 01:00	7909200.001	7.395	1118.103	10.94	1018.707
10/02/2022 02:00	7912800.001	7.402	1117.417	10.94	1018.785
10/02/2022 03:00	7916400.001	7.394	1118.285	10.94	1018.525
10/02/2022 04:00	7920000.001	7.4	1117.69	10.782	1018.308
10/02/2022 05:00	7923600.001	7.398	1117.872	10.94	1018.694
10/02/2022 06:00	7927200.001	7.406	1117.026	10.677	1019.039
10/02/2022 07:00	7930800.001	7.397	1117.905	10.73	1019.282
10/02/2022 08:00	7934400.001	7.402	1117.414	10.73	1019.53

WTP-BH059					
Date and Time	Elapsed Time (Seconds)	Corrected Level Depth To Water (mbgl)	Corrected Pressure (mBar)	Temperature (C)	Barometric Pressure (mBar)
10/02/2022 09:00	7938000.001	7.401	1117.552	10.94	1020.595
10/02/2022 10:00	7941600.001	7.392	1118.464	10.94	1020.535
10/02/2022 11:00	7945200.001	7.403	1117.403	10.624	1021.067
10/02/2022 12:00	7948800.001	7.389	1118.761	10.94	1020.724
10/02/2022 13:00	7952400.001	7.398	1117.87	10.835	1021.317
10/02/2022 14:00	7956000.001	7.408	1116.912	10.887	1021.573
10/02/2022 15:00	7959600.001	7.4	1117.674	10.94	1021.446
10/02/2022 16:00	7963200.001	7.397	1117.935	10.73	1022.656
10/02/2022 17:00	7966800.001	7.406	1117.075	10.887	1023.111
10/02/2022 18:00	7970400.001	7.394	1118.192	10.677	1023.588
10/02/2022 19:00	7974000.001	7.398	1117.874	10.887	1024.502
10/02/2022 20:00	7977600.001	7.401	1117.582	10.94	1025.064
10/02/2022 21:00	7981200.001	7.399	1117.728	10.677	1025.268
10/02/2022 22:00	7984800.001	7.397	1117.926	10.94	1025.693
10/02/2022 23:00	7988400.001	7.412	1116.491	10.677	1026.627
11/02/2022 00:00	7992000.001	7.409	1116.724	10.94	1027.016
11/02/2022 01:00	7995600.001	7.408	1116.855	10.94	1027.007
11/02/2022 02:00	7999200.001	7.398	1117.861	10.94	1026.852
11/02/2022 03:00	8002800.001	7.412	1116.52	10.94	1027.099
11/02/2022 04:00	8006400.001	7.403	1117.316	10.782	1026.95
11/02/2022 05:00	8010000.001	7.407	1116.928	10.94	1026.448
11/02/2022 06:00	8013600.001	7.406	1117.033	10.782	1025.896
11/02/2022 07:00	8017200.001	7.413	1116.402	10.887	1026.095
11/02/2022 08:00	8020800.001	7.412	1116.436	10.887	1025.696
11/02/2022 09:00	8024400.001	7.408	1116.9	10.94	1025.746
11/02/2022 10:00	8028000.001	7.407	1116.997	10.887	1024.649
11/02/2022 11:00	8031600.001	7.403	1117.316	10.782	1023.667
11/02/2022 12:00	8035200.001	7.406	1117.026	10.677	1022.93
11/02/2022 13:00	8038800.001	7.404	1117.263	10.94	1021.492
11/02/2022 14:00	8042400.001	7.403	1117.396	10.677	1020.372
11/02/2022 15:00	8046000.001	7.392	1118.467	10.782	1019.355
11/02/2022 16:00	8049600.001	7.409	1116.725	10.94	1018.26
11/02/2022 17:00	8053200.001	7.403	1117.398	10.94	1016.858
11/02/2022 18:00	8056800.001	7.4	1117.689	10.887	1016.054
11/02/2022 19:00	8060400.001	7.386	1119.037	10.73	1014.989
11/02/2022 20:00	8064000.001	7.394	1118.203	10.73	1014.607
11/02/2022 21:00	8067600.001	7.4	1117.667	10.782	1013.467
11/02/2022 22:00	8071200.001	7.398	1117.823	10.887	1012.515
11/02/2022 23:00	8074800.001	7.399	1117.778	10.782	1011.777
12/02/2022 00:00	8078400.001	7.4	1117.62	10.887	1010.651
12/02/2022 01:00	8082000.001	7.398	1117.849	10.677	1009.462
12/02/2022 02:00	8085600.001	7.397	1117.953	10.835	1008.588
12/02/2022 03:00	8089200.001	7.386	1118.982	10.677	1007.235
12/02/2022 04:00	8092800.001	7.393	1118.298	10.835	1006.055
12/02/2022 05:00	8096400.001	7.385	1119.146	10.94	1004.531

WTP-BH059					
Date and Time	Elapsed Time (Seconds)	Corrected Level Depth To Water (mbgl)	Corrected Pressure (mBar)	Temperature (C)	Barometric Pressure (mBar)
12/02/2022 06:00	8100000.001	7.39	1118.613	10.73	1004.469
12/02/2022 07:00	8103600.001	7.391	1118.548	10.73	1003.926
12/02/2022 08:00	8107200.001	7.387	1118.879	10.782	1004.109
12/02/2022 09:00	8110800.001	7.383	1119.275	10.94	1003.916
12/02/2022 10:00	8114400.001	7.381	1119.522	10.94	1004.034
12/02/2022 11:00	8118000.001	7.375	1120.068	10.887	1003.703
12/02/2022 12:00	8121600.001	7.378	1119.843	10.94	1003.469
12/02/2022 13:00	8125200.001	7.385	1119.16	10.94	1003.787
12/02/2022 14:00	8128800.001	7.384	1119.181	10.94	1003.037
12/02/2022 15:00	8132400.001	7.378	1119.822	10.94	1002.274
12/02/2022 16:00	8136000.001	7.379	1119.702	10.73	1001.799
12/02/2022 17:00	8139600.001	7.381	1119.48	10.782	1001.683
12/02/2022 18:00	8143200.001	7.372	1120.415	10.835	1001.384
12/02/2022 19:00	8146800.001	7.38	1119.636	10.835	1001.069
12/02/2022 20:00	8150400.001	7.375	1120.056	10.887	1001.04
12/02/2022 21:00	8154000.001	7.369	1120.64	10.887	1000.335
12/02/2022 22:00	8157600.001	7.369	1120.679	10.887	1000.052
12/02/2022 23:00	8161200.001	7.374	1120.17	10.782	999.17
13/02/2022 00:00	8164800.001	7.365	1121.032	10.887	997.632
13/02/2022 01:00	8168400.001	7.366	1121.01	10.94	995.858
13/02/2022 02:00	8172000.001	7.366	1120.937	10.73	994.364
13/02/2022 03:00	8175600.001	7.36	1121.605	10.782	991.776
13/02/2022 04:00	8179200.001	7.366	1121.027	10.94	989.882
13/02/2022 05:00	8182800.001	7.361	1121.455	10.887	988.089
13/02/2022 06:00	8186400.001	7.351	1122.5	10.782	986.382
13/02/2022 07:00	8190000.001	7.353	1122.237	10.887	985.969
13/02/2022 08:00	8193600.001	7.356	1121.978	10.887	985.742
13/02/2022 09:00	8197200.001	7.358	1121.791	10.887	985.443
13/02/2022 10:00	8200800.001	7.344	1123.132	10.835	984.926
13/02/2022 11:00	8204400.001	7.353	1122.296	10.887	985.059
13/02/2022 12:00	8208000.001	7.347	1122.88	10.782	985.151
13/02/2022 13:00	8211600.001	7.354	1122.137	10.887	985.461
13/02/2022 14:00	8215200.001	7.349	1122.645	10.94	984.859
13/02/2022 15:00	8218800.001	7.341	1123.384	10.782	985.742
13/02/2022 16:00	8222400.001	7.342	1123.334	10.887	985.967
13/02/2022 17:00	8226000.001	7.343	1123.279	10.782	987.184
13/02/2022 18:00	8229600.001	7.348	1122.743	10.835	987.626
13/02/2022 19:00	8233200.001	7.347	1122.832	10.782	987.874
13/02/2022 20:00	8236800.001	7.346	1122.931	10.94	988.829
13/02/2022 21:00	8240400.001	7.343	1123.215	10.73	989.774
13/02/2022 22:00	8244000.001	7.342	1123.379	10.73	990.34
13/02/2022 23:00	8247600.001	7.338	1123.712	10.835	990.547
14/02/2022 00:00	8251200.001	7.34	1123.486	10.94	991.072
14/02/2022 01:00	8254800.001	7.338	1123.732	10.782	991.838
14/02/2022 02:00	8258400.001	7.349	1122.607	10.835	992.26

WTP-BH059					
Date and Time	Elapsed Time (Seconds)	Corrected Level Depth To Water (mbgl)	Corrected Pressure (mBar)	Temperature (C)	Barometric Pressure (mBar)
14/02/2022 03:00	8262000.001	7.339	1123.614	10.835	992.956
14/02/2022 04:00	8265600.001	7.347	1122.873	10.782	993.306
14/02/2022 05:00	8269200.001	7.344	1123.141	10.94	994.456
14/02/2022 06:00	8272800.001	7.344	1123.174	10.887	995.247
14/02/2022 07:00	8276400.001	7.354	1122.108	10.73	997.448
14/02/2022 08:00	8280000.001	7.336	1123.872	10.835	998.413
14/02/2022 09:00	8283600.001	7.348	1122.791	10.782	999.954
14/02/2022 10:00	8287200.001	7.348	1122.786	10.94	1001.256
14/02/2022 11:00	8290800.001	7.345	1123.028	10.782	1001.662
14/02/2022 12:00	8294400.001	7.347	1122.843	10.73	1002.185
14/02/2022 13:00	8298000.001	7.351	1122.423	10.94	1002.835
14/02/2022 14:00	8301600.001	7.346	1122.94	10.782	1003.453
14/02/2022 15:00	8305200.001	7.349	1122.609	10.887	1003.594
14/02/2022 16:00	8308800.001	7.354	1122.198	10.835	1003.979
14/02/2022 17:00	8312400.001	7.349	1122.624	10.782	1004.377
14/02/2022 18:00	8316000.001	7.357	1121.893	10.887	1004.797
14/02/2022 19:00	8319600.001	7.35	1122.515	10.887	1004.783
14/02/2022 20:00	8323200.001	7.356	1122.004	10.782	1004.389
14/02/2022 21:00	8326800.001	7.348	1122.777	10.782	1003.494
14/02/2022 22:00	8330400.001	7.353	1122.257	10.782	1002.555
14/02/2022 23:00	8334000.001	7.354	1122.131	10.94	1002.154
15/02/2022 00:00	8337600.001	7.356	1121.941	10.94	1000.277
15/02/2022 01:00	8341200.001	7.355	1122.103	10.887	999.358
15/02/2022 02:00	8344800.001	7.36	1121.596	10.94	998.433
15/02/2022 03:00	8348400.001	7.355	1122.107	10.887	996.679
15/02/2022 04:00	8352000.001	7.356	1121.988	10.835	996.406
15/02/2022 05:00	8355600.001	7.355	1122.065	10.887	996.842
15/02/2022 06:00	8359200.001	7.348	1122.748	10.782	997.2
15/02/2022 07:00	8362800.001	7.342	1123.339	10.782	997.095
15/02/2022 08:00	8366400.001	7.346	1122.9	10.782	997.413
15/02/2022 09:00	8370000.001	7.342	1123.32	10.782	997.844
15/02/2022 10:00	8373600.001	7.357	1121.83	10.782	998.24
15/02/2022 11:00	8377200.001	7.35	1122.533	10.835	998.415
15/02/2022 12:00	8380800.001	7.353	1122.254	10.887	997.991
15/02/2022 13:00	8384400.001	7.352	1122.379	10.887	997.988
15/02/2022 14:00	8388000.001	7.345	1123.052	10.782	996.41
15/02/2022 15:00	8391600.001	7.345	1123.068	10.835	995.691
15/02/2022 16:00	8395200.001	7.346	1122.951	10.887	994.376
15/02/2022 17:00	8398800.001	7.341	1123.391	10.94	992.626
15/02/2022 18:00	8402400.001	7.341	1123.473	10.782	991.124
15/02/2022 19:00	8406000.001	7.341	1123.395	10.94	989.824
15/02/2022 20:00	8409600.001	7.34	1123.576	10.782	987.859
15/02/2022 21:00	8413200.001	7.337	1123.802	10.782	987.268
15/02/2022 22:00	8416800.001	7.332	1124.292	10.887	987.076
15/02/2022 23:00	8420400.001	7.339	1123.66	10.94	987.127

WTP-BH059					
Date and Time	Elapsed Time (Seconds)	Corrected Level Depth To Water (mbgl)	Corrected Pressure (mBar)	Temperature (C)	Barometric Pressure (mBar)
16/02/2022 00:00	8424000.001	7.323	1125.172	10.782	987.48
16/02/2022 01:00	8427600.001	7.334	1124.09	10.887	988.616
16/02/2022 02:00	8431200.001	7.336	1123.874	10.835	989.049
16/02/2022 03:00	8434800.001	7.338	1123.759	10.782	989.623
16/02/2022 04:00	8438400.001	7.344	1123.142	10.94	989.955
16/02/2022 05:00	8442000.001	7.325	1125.031	10.887	990.229
16/02/2022 06:00	8445600.001	7.341	1123.468	10.94	990.238
16/02/2022 07:00	8449200.001	7.336	1123.892	10.94	989.814
16/02/2022 08:00	8452800.001	7.34	1123.502	10.887	988.23
16/02/2022 09:00	8456400.001	7.329	1124.615	10.887	987.848
16/02/2022 10:00	8460000.001	7.327	1124.792	10.782	987.616
16/02/2022 11:00	8463600.001	7.323	1125.182	10.835	987.01
16/02/2022 12:00	8467200.001	7.323	1125.157	10.782	986.279
16/02/2022 13:00	8470800.001	7.327	1124.77	10.94	986.139
16/02/2022 14:00	8474400.001	7.324	1125.115	10.782	987.051
16/02/2022 15:00	8478000.001	7.332	1124.329	10.887	987.89
16/02/2022 16:00	8481600.001	7.327	1124.839	10.835	987.961
16/02/2022 17:00	8485200.001	7.331	1124.393	10.94	988.461
16/02/2022 18:00	8488800.001	7.328	1124.751	10.94	988.954
16/02/2022 19:00	8492400.001	7.333	1124.233	10.94	991.297
16/02/2022 20:00	8496000.001	7.324	1125.134	10.835	992.408
16/02/2022 21:00	8499600.001	7.321	1125.425	10.835	993.091
16/02/2022 22:00	8503200.001	7.327	1124.77	10.782	994.327
16/02/2022 23:00	8506800.001	7.323	1125.165	10.782	995.513
17/02/2022 00:00	8510400.001	7.33	1124.529	10.94	997.202
17/02/2022 01:00	8514000.001	7.33	1124.546	10.782	998.32
17/02/2022 02:00	8517600.001	7.326	1124.876	10.835	999.476
17/02/2022 03:00	8521200.001	7.329	1124.634	10.94	1000.503
17/02/2022 04:00	8524800.001	7.315	1125.975	10.835	1001.418
17/02/2022 05:00	8528400.001	7.334	1124.078	10.73	1001.923
17/02/2022 06:00	8532000.001	7.332	1124.295	10.782	1002.463
17/02/2022 07:00	8535600.001	7.326	1124.933	10.782	1002.068
17/02/2022 08:00	8539200.001	7.327	1124.789	10.835	1002.968
17/02/2022 09:00	8542800.001	7.34	1123.568	10.887	1002.757
17/02/2022 10:00	8546400.001	7.337	1123.845	10.782	1003.155
17/02/2022 11:00	8550000.001	7.329	1124.621	10.94	1003.312
17/02/2022 12:00	8553600.001	7.339	1123.655	10.835	1003.98
17/02/2022 13:00	8557200.001	7.325	1124.979	10.782	1004.697
17/02/2022 14:00	8560800.001	7.321	1125.434	10.782	1004.485
17/02/2022 15:00	8564400.001	7.321	1125.399	10.94	1004.115
17/02/2022 16:00	8568000.001	7.329	1124.57	10.835	1003.795
17/02/2022 17:00	8571600.001	7.32	1125.502	10.835	1002.863
17/02/2022 18:00	8575200.001	7.331	1124.435	10.782	1002.201
17/02/2022 19:00	8578800.001	7.326	1124.918	10.94	1000.583
17/02/2022 20:00	8582400.001	7.327	1124.816	10.887	998.469

WTP-BH059					
Date and Time	Elapsed Time (Seconds)	Corrected Level Depth To Water (mbgl)	Corrected Pressure (mBar)	Temperature (C)	Barometric Pressure (mBar)
17/02/2022 21:00	8586000.001	7.322	1125.271	10.887	995.826
17/02/2022 22:00	8589600.001	7.319	1125.582	10.887	992.474
17/02/2022 23:00	8593200.001	7.313	1126.165	10.782	988.068
18/02/2022 00:00	8596800.001	7.321	1125.417	10.887	983.641
18/02/2022 01:00	8600400.001	7.315	1125.936	10.782	980.757
18/02/2022 02:00	8604000.001	7.304	1127.071	10.782	981.446
18/02/2022 03:00	8607600.001	7.302	1127.247	10.73	980.757
18/02/2022 04:00	8611200.001	7.298	1127.611	10.94	977.947
18/02/2022 05:00	8614800.001	7.297	1127.74	10.94	975.386
18/02/2022 06:00	8618400.001	7.298	1127.683	10.94	973.375
18/02/2022 07:00	8622000.001	7.303	1127.18	10.887	973
18/02/2022 08:00	8625600.001	7.309	1126.55	10.94	977.913
18/02/2022 09:00	8629200.001	7.304	1127.056	10.782	983.529
18/02/2022 10:00	8632800.001	7.298	1127.635	10.73	987.908
18/02/2022 11:00	8636400.001	7.293	1128.153	10.782	990.822
18/02/2022 12:00	8640000.001	7.294	1128.035	10.887	992.697
18/02/2022 13:00	8643600.001	7.298	1127.633	10.887	993.463
18/02/2022 14:00	8647200.001	7.297	1127.698	10.887	995.709
18/02/2022 15:00	8650800.001	9.7	892.29	10.887	996.643
18/02/2022 16:00	8654400.001	9.331	928.495	10.887	998.058
18/02/2022 17:00	8658000.001	9.103	950.81	10.887	1000.575
18/02/2022 18:00	8661600.001	8.923	968.449	10.887	1001.679
18/02/2022 19:00	8665200.001	8.783	982.127	10.835	1002.457
18/02/2022 20:00	8668800.001	8.659	994.35	10.835	1003.498
18/02/2022 21:00	8672400.001	8.553	1004.715	10.782	1004.179
18/02/2022 22:00	8676000.001	8.473	1012.497	10.887	1005.331
18/02/2022 23:00	8679600.001	8.394	1020.248	10.887	1005.124
19/02/2022 00:00	8683200.001	8.337	1025.887	10.835	1005.541
19/02/2022 01:00	8686800.001	8.287	1030.741	10.887	1005.701
19/02/2022 02:00	8690400.001	8.23	1036.32	10.782	1005.058
19/02/2022 03:00	8694000.001	8.191	1040.112	10.887	1004.117
19/02/2022 04:00	8697600.001	8.146	1044.526	10.887	1001.284
19/02/2022 05:00	8701200.001	8.118	1047.303	10.782	999.671
19/02/2022 06:00	8704800.001	8.066	1052.377	10.887	996.96
19/02/2022 07:00	8708400.001	8.05	1053.978	10.94	996.603
19/02/2022 08:00	8712000.001	8.014	1057.471	10.887	995.881
19/02/2022 09:00	8715600.001	7.984	1060.417	10.887	996.828
19/02/2022 10:00	8719200.001	7.972	1061.586	10.835	998.916
19/02/2022 11:00	8722800.001	7.956	1063.161	10.887	1000.652
19/02/2022 12:00	8726400.001	7.938	1064.945	10.782	1001.978
19/02/2022 13:00	8730000.001	7.909	1067.826	10.887	1002.434
19/02/2022 14:00	8733600.001	7.907	1067.986	10.887	1002.518
19/02/2022 15:00	8737200.001	7.892	1069.433	10.782	1002.598
19/02/2022 16:00	8740800.001	7.869	1071.716	10.887	1002.193
19/02/2022 17:00	8744400.001	7.87	1071.625	10.782	1002.11

WTP-BH059					
Date and Time	Elapsed Time (Seconds)	Corrected Level Depth To Water (mbgl)	Corrected Pressure (mBar)	Temperature (C)	Barometric Pressure (mBar)
19/02/2022 18:00	8748000.001	7.858	1072.734	10.835	1001.635
19/02/2022 19:00	8751600.001	7.839	1074.661	10.835	1000.924
19/02/2022 20:00	8755200.001	7.829	1075.617	10.835	1001.185
19/02/2022 21:00	8758800.001	7.818	1076.715	10.887	1000.843
19/02/2022 22:00	8762400.001	7.807	1077.764	10.835	1001.106
19/02/2022 23:00	8766000.001	7.8	1078.435	10.887	1000.582
20/02/2022 00:00	8769600.001	7.799	1078.565	10.887	1000.209
20/02/2022 01:00	8773200.001	7.784	1080.071	10.782	998.894
20/02/2022 02:00	8776800.001	7.772	1081.206	10.835	998.515
20/02/2022 03:00	8780400.001	7.77	1081.368	10.835	998.109
20/02/2022 04:00	8784000.001	7.756	1082.816	10.835	997.026
20/02/2022 05:00	8787600.001	7.753	1083.097	10.887	996.043
20/02/2022 06:00	8791200.001	7.746	1083.788	10.835	995.811
20/02/2022 07:00	8794800.001	7.733	1084.991	10.835	995.338
20/02/2022 08:00	8798400.001	7.741	1084.216	10.782	994.505
20/02/2022 09:00	8802000.001	7.727	1085.571	10.782	994.124
20/02/2022 10:00	8805600.001	7.715	1086.784	10.835	992.449
20/02/2022 11:00	8809200.001	7.704	1087.822	10.835	991.048
20/02/2022 12:00	8812800.001	7.726	1085.678	10.835	991.246
20/02/2022 13:00	8816400.001	7.704	1087.913	10.835	991.078
20/02/2022 14:00	8820000.001	7.7	1088.309	10.835	991.412
20/02/2022 15:00	8823600.001	7.692	1089.008	10.887	992.564
20/02/2022 16:00	8827200.001	7.685	1089.777	10.887	993.984
20/02/2022 17:00	8830800.001	7.693	1088.99	10.887	996.352
20/02/2022 18:00	8834400.001	7.695	1088.751	10.887	997.564
20/02/2022 19:00	8838000.001	7.688	1089.401	10.887	998.374
20/02/2022 20:00	8841600.001	7.691	1089.182	10.835	999.174
20/02/2022 21:00	8845200.001	7.683	1089.919	10.835	999.167
20/02/2022 22:00	8848800.001	7.687	1089.509	10.835	1000.914
20/02/2022 23:00	8852400.001	7.679	1090.308	10.835	1001.696
21/02/2022 00:00	8856000.001	7.684	1089.853	10.835	1001.908
21/02/2022 01:00	8859600.001	7.684	1089.829	10.887	1003.054
21/02/2022 02:00	8863200.001	7.666	1091.587	10.835	1003.458
21/02/2022 03:00	8866800.001	7.661	1092.088	10.782	1003.903
21/02/2022 04:00	8870400.001	7.66	1092.21	10.887	1004.807
21/02/2022 05:00	8874000.001	7.661	1092.078	10.887	1006.278
21/02/2022 06:00	8877600.001	7.664	1091.796	10.887	1007.897
21/02/2022 07:00	8881200.001	7.669	1091.28	10.835	1009.603
21/02/2022 08:00	8884800.001	7.662	1091.949	10.835	1011.366
21/02/2022 09:00	8888400.001	7.661	1092.056	10.835	1013.083
21/02/2022 10:00	8892000.001	7.654	1092.793	10.887	1013.832
21/02/2022 11:00	8895600.001	7.656	1092.562	10.887	1014.671
21/02/2022 12:00	8899200.001	7.664	1091.808	10.887	1015.426
21/02/2022 13:00	8902800.001	7.665	1091.654	10.835	1016.161
21/02/2022 14:00	8906400.001	7.665	1091.735	10.835	1015.836

WTP-BH059					
Date and Time	Elapsed Time (Seconds)	Corrected Level Depth To Water (mbgl)	Corrected Pressure (mBar)	Temperature (C)	Barometric Pressure (mBar)
21/02/2022 15:00	8910000.001	7.657	1092.457	10.887	1015.263
21/02/2022 16:00	8913600.001	7.659	1092.248	10.887	1014.985
21/02/2022 17:00	8917200.001	7.66	1092.171	10.887	1014.576
21/02/2022 18:00	8920800.001	7.647	1093.481	10.835	1014.211
21/02/2022 19:00	8924400.001	7.655	1092.637	10.782	1014.056
21/02/2022 20:00	8928000.001	7.652	1092.959	10.887	1013.666
21/02/2022 21:00	8931600.001	7.658	1092.378	10.887	1013.396
21/02/2022 22:00	8935200.001	7.652	1092.955	10.887	1012.941
21/02/2022 23:00	8938800.001	7.656	1092.618	10.835	1012.399
22/02/2022 00:00	8942400.001	7.654	1092.791	10.835	1011.497
22/02/2022 01:00	8946000.001	7.647	1093.477	10.887	1009.987
22/02/2022 02:00	8949600.001	7.648	1093.364	10.835	1009.707
22/02/2022 03:00	8953200.001	7.642	1093.971	10.887	1008.641
22/02/2022 04:00	8956800.001	7.643	1093.868	10.887	1006.677
22/02/2022 05:00	8960400.001	7.641	1094.009	10.887	1005.684
22/02/2022 06:00	8964000.001	7.655	1092.633	10.835	1007.52
22/02/2022 07:00	8967600.001	7.63	1095.121	10.835	1008.924
22/02/2022 08:00	8971200.001	7.639	1094.257	10.835	1009.666
22/02/2022 09:00	8974800.001	7.636	1094.539	10.835	1010.721
22/02/2022 10:00	8978400.001	7.637	1094.415	10.835	1012.305
22/02/2022 11:00	8982000.001	7.64	1094.187	10.835	1013.506
22/02/2022 12:00	8985600.001	7.645	1093.609	10.835	1014.084
22/02/2022 13:00	8989200.001	7.64	1094.109	10.887	1014.341
22/02/2022 14:00	8992800.001	7.637	1094.426	10.835	1014.727
22/02/2022 15:00	8996400.001	7.637	1094.396	10.887	1014.905
22/02/2022 16:00	9000000.001	7.638	1094.35	10.887	1015.194
22/02/2022 17:00	9003600.001	7.633	1094.823	10.887	1016.058
22/02/2022 18:00	9007200.001	7.635	1094.617	10.835	1016.603
22/02/2022 19:00	9010800.001	7.634	1094.705	10.835	1016.514
22/02/2022 20:00	9014400.001	7.627	1095.391	10.835	1016.802
22/02/2022 21:00	9018000.001	7.635	1094.626	10.835	1017.08
22/02/2022 22:00	9021600.001	7.629	1095.263	10.835	1016.929
22/02/2022 23:00	9025200.001	7.633	1094.792	10.835	1016.549
23/02/2022 00:00	9028800.001	7.627	1095.404	10.835	1015.694
23/02/2022 01:00	9032400.001	7.627	1095.418	10.887	1015.099
23/02/2022 02:00	9036000.001	7.621	1096.015	10.887	1014.137
23/02/2022 03:00	9039600.001	7.628	1095.325	10.835	1013.949
23/02/2022 04:00	9043200.001	7.628	1095.315	10.835	1012.499
23/02/2022 05:00	9046800.001	7.627	1095.381	10.887	1012.095
23/02/2022 06:00	9050400.001	7.617	1096.345	10.835	1011.713
23/02/2022 07:00	9054000.001	7.617	1096.361	10.887	1010.629
23/02/2022 08:00	9057600.001	7.628	1095.266	10.835	1009.873
23/02/2022 09:00	9061200.001	7.607	1097.331	10.835	1009.024
23/02/2022 10:00	9064800.001	7.619	1096.211	10.887	1008.347
23/02/2022 11:00	9068400.001	7.609	1097.217	10.887	1007.584

WTP-BH059					
Date and Time	Elapsed Time (Seconds)	Corrected Level Depth To Water (mbgl)	Corrected Pressure (mBar)	Temperature (C)	Barometric Pressure (mBar)
23/02/2022 12:00	9072000.001	7.607	1097.407	10.835	1006.395
23/02/2022 13:00	9075600.001	7.605	1097.548	10.782	1005.375
23/02/2022 14:00	9079200.001	7.607	1097.364	10.887	1005.248
23/02/2022 15:00	9082800.001	7.608	1097.293	10.887	1004.468
23/02/2022 16:00	9086400.001	7.604	1097.713	10.887	1003.562
23/02/2022 17:00	9090000.001	7.597	1098.361	10.835	1003.738
23/02/2022 18:00	9093600.001	7.618	1096.25	10.835	1004.146
23/02/2022 19:00	9097200.001	7.615	1096.609	10.887	1004.787
23/02/2022 20:00	9100800.001	7.598	1098.259	10.835	1004.813
23/02/2022 21:00	9104400.001	7.601	1097.943	10.835	1004.156
23/02/2022 22:00	9108000.001	7.601	1097.979	10.835	1003.755
23/02/2022 23:00	9111600.001	7.597	1098.313	10.887	1003.813
24/02/2022 00:00	9115200.001	7.602	1097.893	10.835	1003.476
24/02/2022 01:00	9118800.001	7.591	1098.892	10.835	1002.355
24/02/2022 02:00	9122400.001	7.6	1098.036	10.835	1002.482
24/02/2022 03:00	9126000.001	7.597	1098.379	10.887	1001.436
24/02/2022 04:00	9129600.001	7.597	1098.323	10.835	1000.735
24/02/2022 05:00	9133200.001	7.603	1097.808	10.835	1001.98
24/02/2022 06:00	9136800.001	7.592	1098.857	10.835	1002.026
24/02/2022 07:00	9140400.001	7.599	1098.118	10.887	1002.67
24/02/2022 08:00	9144000.001	7.591	1098.987	10.835	1003.72
24/02/2022 09:00	9147600.001	7.601	1098.007	10.887	1004.484
24/02/2022 10:00	9151200.001	7.601	1097.942	10.835	1005.981
24/02/2022 11:00	9154800.001	7.594	1098.692	10.835	1006.203
24/02/2022 12:00	9158400.001	7.581	1099.939	10.835	1006.659
24/02/2022 13:00	9162000.001	7.591	1098.969	10.835	1007.629
24/02/2022 14:00	9165600.001	7.595	1098.594	10.835	1007.64
24/02/2022 15:00	9169200.001	7.578	1100.236	10.835	1007.457
24/02/2022 16:00	9172800.001	7.585	1099.547	10.887	1008.538
24/02/2022 17:00	9176400.001	7.586	1099.454	10.887	1009.117
24/02/2022 18:00	9180000.001	7.584	1099.591	10.835	1009.439
24/02/2022 19:00	9183600.001	7.594	1098.621	10.887	1011.41
24/02/2022 20:00	9187200.001	7.592	1098.876	10.835	1012.465
24/02/2022 21:00	9190800.001	7.588	1099.268	10.835	1013.775
24/02/2022 22:00	9194400.001	7.591	1098.973	10.835	1014.314
24/02/2022 23:00	9198000.001	7.592	1098.879	10.887	1015.894
25/02/2022 00:00	9201600.001	7.599	1098.139	10.835	1016.364
25/02/2022 01:00	9205200.001	7.592	1098.863	10.887	1017.369
25/02/2022 02:00	9208800.001	7.6	1098.034	10.835	1018.536
25/02/2022 03:00	9212400.001	7.595	1098.533	10.835	1018.28
25/02/2022 04:00	9216000.001	7.608	1097.246	10.835	1019.324
25/02/2022 05:00	9219600.001	7.592	1098.827	10.835	1019.446
25/02/2022 06:00	9223200.001	7.607	1097.395	10.835	1020.756
25/02/2022 07:00	9226800.001	7.601	1097.987	10.835	1021.502
25/02/2022 08:00	9230400.001	7.594	1098.607	10.835	1021.489

WTP-BH059					
Date and Time	Elapsed Time (Seconds)	Corrected Level Depth To Water (mbgl)	Corrected Pressure (mBar)	Temperature (C)	Barometric Pressure (mBar)
25/02/2022 09:00	9234000.001	7.604	1097.638	10.835	1022.701
25/02/2022 10:00	9237600.001	7.592	1098.796	10.887	1022.179
25/02/2022 11:00	9241200.001	7.6	1098.048	10.835	1022.292
25/02/2022 12:00	9244800.001	7.606	1097.449	10.887	1022.188
25/02/2022 13:00	9248400.001	7.598	1098.249	10.835	1021.604
25/02/2022 14:00	9252000.001	7.6	1098.091	10.835	1020.911
25/02/2022 15:00	9255600.001	7.591	1098.913	10.887	1020.603
25/02/2022 16:00	9259200.001	7.594	1098.629	10.887	1020.643
25/02/2022 17:00	9262800.001	7.596	1098.47	10.835	1020.046
25/02/2022 18:00	9266400.001	7.599	1098.115	10.887	1020.063
25/02/2022 19:00	9270000.001	7.6	1098.04	10.835	1019.989
25/02/2022 20:00	9273600.001	7.59	1099.012	10.835	1018.896
25/02/2022 21:00	9277200.001	7.591	1098.943	10.887	1018.87
25/02/2022 22:00	9280800.001	7.588	1099.279	10.887	1018.777
25/02/2022 23:00	9284400.001	7.595	1098.566	10.835	1018.734
26/02/2022 00:00	9288000.001	7.589	1099.144	10.887	1018.426
26/02/2022 01:00	9291600.001	7.594	1098.644	10.835	1017.561
26/02/2022 02:00	9295200.001	7.589	1099.095	10.835	1016.867
26/02/2022 03:00	9298800.001	7.598	1098.25	10.835	1016.497
26/02/2022 04:00	9302400.001	7.583	1099.717	10.835	1015.151
26/02/2022 05:00	9306000.001	7.585	1099.568	10.887	1014.476
26/02/2022 06:00	9309600.001	7.574	1100.618	10.835	1013.52
26/02/2022 07:00	9313200.001	7.574	1100.589	10.835	1013.185
26/02/2022 08:00	9316800.001	7.576	1100.434	10.835	1012.61
26/02/2022 09:00	9320400.001	7.581	1099.884	10.835	1012.552
26/02/2022 10:00	9324000.001	7.577	1100.263	10.835	1011.565
26/02/2022 11:00	9327600.001	7.577	1100.324	10.887	1010.922
26/02/2022 12:00	9331200.001	7.579	1100.095	10.835	1010.638
26/02/2022 13:00	9334800.001	7.581	1099.88	10.835	1010.488
26/02/2022 14:00	9338400.001	7.578	1100.165	10.887	1008.893
26/02/2022 15:00	9342000.001	7.575	1100.462	10.887	1008.596
26/02/2022 16:00	9345600.001	7.562	1101.768	10.835	1007.628
26/02/2022 17:00	9349200.001	7.572	1100.771	10.835	1007.043
26/02/2022 18:00	9352800.001	7.571	1100.882	10.835	1007.419
26/02/2022 19:00	9356400.001	7.565	1101.521	10.887	1007.294
26/02/2022 20:00	9360000.001	7.573	1100.722	10.835	1007.335
26/02/2022 21:00	9363600.001	7.568	1101.203	10.835	1006.976
26/02/2022 22:00	9367200.001	7.571	1100.944	10.835	1007.235
26/02/2022 23:00	9370800.001	7.57	1100.948	10.887	1006.893
27/02/2022 00:00	9374400.001	7.567	1101.314	10.835	1006.744
27/02/2022 01:00	9378000.001	7.566	1101.401	10.835	1006.535
27/02/2022 02:00	9381600.001	7.56	1101.953	10.835	1006.834
27/02/2022 03:00	9385200.001	7.563	1101.724	10.887	1006.726
27/02/2022 04:00	9388800.001	7.565	1101.458	10.887	1006.384
27/02/2022 05:00	9392400.001	7.565	1101.461	10.835	1006.718

WTP-BH059					
Date and Time	Elapsed Time (Seconds)	Corrected Level Depth To Water (mbgl)	Corrected Pressure (mBar)	Temperature (C)	Barometric Pressure (mBar)
27/02/2022 06:00	9396000.001	7.561	1101.922	10.887	1006.041
27/02/2022 07:00	9399600.001	7.557	1102.256	10.835	1006.167
27/02/2022 08:00	9403200.001	7.555	1102.418	10.835	1006.734
27/02/2022 09:00	9406800.001	7.556	1102.392	10.835	1007.612
27/02/2022 10:00	9410400.001	7.562	1101.787	10.835	1007.974
27/02/2022 11:00	9414000.001	7.562	1101.776	10.835	1007.863
27/02/2022 12:00	9417600.001	7.567	1101.298	10.887	1008.003
27/02/2022 13:00	9421200.001	7.564	1101.568	10.835	1006.368
27/02/2022 14:00	9424800.001	7.562	1101.743	10.835	1006.558
27/02/2022 15:00	9428400.001	7.561	1101.829	10.887	1006.134
27/02/2022 16:00	9432000.001	7.559	1102.038	10.887	1005.924
27/02/2022 17:00	9435600.001	7.559	1102.112	10.835	1005.338
27/02/2022 18:00	9439200.001	7.561	1101.892	10.94	1005.733
27/02/2022 19:00	9442800.001	7.556	1102.323	10.887	1005.518
27/02/2022 20:00	9446400.001	7.558	1102.132	10.835	1005.561
27/02/2022 21:00	9450000.001	7.56	1101.96	10.835	1005.368
27/02/2022 22:00	9453600.001	7.558	1102.127	10.835	1004.592
27/02/2022 23:00	9457200.001	7.559	1102.058	10.887	1004.932
28/02/2022 00:00	9460800.001	7.556	1102.378	10.835	1005.315
28/02/2022 01:00	9464400.001	7.559	1102.071	10.887	1005.649
28/02/2022 02:00	9468000.001	7.558	1102.169	10.887	1005.916
28/02/2022 03:00	9471600.001	7.568	1101.231	10.835	1006.462
28/02/2022 04:00	9475200.001	7.562	1101.754	10.835	1007.398
28/02/2022 05:00	9478800.001	7.559	1102.037	10.887	1007.75
28/02/2022 06:00	9482400.001	7.561	1101.85	10.887	1008.545
28/02/2022 07:00	9486000.001	7.557	1102.263	10.887	1009.105
28/02/2022 08:00	9489600.001	7.559	1102.037	10.835	1010.642
28/02/2022 09:00	9493200.001	7.557	1102.285	10.887	1011.637
28/02/2022 10:00	9496800.001	7.561	1101.907	10.782	1012.448
28/02/2022 11:00	9500400.001	7.553	1102.678	10.835	1013.284
28/02/2022 12:00	9504000.001	7.562	1101.744	10.782	1014.07
28/02/2022 13:00	9507600.001	7.563	1101.689	10.835	1014.759
28/02/2022 14:00	9511200.001	7.568	1101.143	10.782	1015.4
28/02/2022 15:00	9514800.001	7.57	1101.008	10.835	1016.17
28/02/2022 16:00	9518400.001	7.575	1100.542	10.887	1017.271
28/02/2022 17:00	9522000.001	7.574	1100.568	10.887	1017.974
28/02/2022 18:00	9525600.001	7.563	1101.705	10.887	1018.783
28/02/2022 19:00	9529200.001	7.567	1101.32	10.887	1020.506
28/02/2022 20:00	9532800.001	7.567	1101.254	10.835	1021.639
28/02/2022 21:00	9536400.001	7.578	1100.197	10.887	1022.845
28/02/2022 22:00	9540000.001	7.583	1099.692	10.835	1023.08
28/02/2022 23:00	9543600.001	7.584	1099.643	10.887	1024.129
01/03/2022 00:00	9547200.001	7.582	1099.79	10.835	1024.684
01/03/2022 01:00	9550800.001	7.591	1098.917	10.835	1025.193
01/03/2022 02:00	9554400.001	7.584	1099.672	10.835	1025.654

WTP-BH059					
Date and Time	Elapsed Time (Seconds)	Corrected Level Depth To Water (mbgl)	Corrected Pressure (mBar)	Temperature (C)	Barometric Pressure (mBar)
01/03/2022 03:00	9558000.001	7.583	1099.747	10.835	1026.065
01/03/2022 04:00	9561600.001	7.592	1098.807	10.887	1026.181
01/03/2022 05:00	9565200.001	7.587	1099.379	10.887	1026.338
01/03/2022 06:00	9568800.001	7.581	1099.919	10.887	1025.798
01/03/2022 07:00	9572400.001	7.593	1098.731	10.835	1026.959
01/03/2022 08:00	9576000.001	7.599	1098.193	10.887	1027.16
01/03/2022 09:00	9579600.001	7.582	1099.823	10.835	1026.354
01/03/2022 10:00	9583200.001	7.57	1101.034	10.887	1025.899
01/03/2022 11:00	9586800.001	7.572	1100.811	10.887	1025.028
01/03/2022 12:00	9590400.001	7.573	1100.693	10.94	1024.686
01/03/2022 13:00	9594000.001	7.584	1099.628	10.94	1023.684
01/03/2022 14:00	9597600.001	7.577	1100.353	10.94	1022.473
01/03/2022 15:00	9601200.001	7.574	1100.649	10.835	1021.88
01/03/2022 16:00	9604800.001	7.573	1100.691	10.782	1021.081
01/03/2022 17:00	9608400.001	7.568	1101.201	10.887	1020.625
01/03/2022 18:00	9612000.001	7.563	1101.727	10.835	1019.828
01/03/2022 19:00	9615600.001	7.572	1100.762	10.887	1020.456
01/03/2022 20:00	9619200.001	7.574	1100.631	10.835	1019.952
01/03/2022 21:00	9622800.001	7.57	1100.97	10.835	1019.37
01/03/2022 22:00	9626400.001	7.565	1101.495	10.887	1017.534
01/03/2022 23:00	9630000.001	7.572	1100.839	10.835	1017.434
02/03/2022 00:00	9633600.001	7.573	1100.654	10.887	1016.672
02/03/2022 01:00	9637200.001	7.561	1101.906	10.887	1015.299
02/03/2022 02:00	9640800.001	7.571	1100.907	10.887	1014.353
02/03/2022 03:00	9644400.001	7.567	1101.272	10.835	1012.745
02/03/2022 04:00	9648000.001	7.57	1100.978	10.835	1012.552
02/03/2022 05:00	9651600.001	7.557	1102.247	10.887	1010.823
02/03/2022 06:00	9655200.001	7.556	1102.372	10.887	1010.091
02/03/2022 07:00	9658800.001	7.562	1101.76	10.835	1009.459
02/03/2022 08:00	9662400.001	7.55	1102.992	10.887	1008.74
02/03/2022 09:00	9666000.001	7.553	1102.675	10.782	1008.396
02/03/2022 10:00	9669600.001	7.562	1101.749	10.887	1007.795
02/03/2022 11:00	9673200.001	7.558	1102.175	10.887	1006.761
02/03/2022 12:00	9676800.001	7.552	1102.721	10.835	1006.067
02/03/2022 13:00	9680400.001	7.566	1101.362	10.835	1004.872
02/03/2022 14:00	9684000.001	7.552	1102.756	10.887	1004.112
02/03/2022 15:00	9687600.001	7.539	1104.015	10.835	1002.826
02/03/2022 16:00	9691200.001	7.549	1103.041	10.887	1002.611
02/03/2022 17:00	9694800.001	7.543	1103.635	10.835	1002.356
02/03/2022 18:00	9698400.001	7.545	1103.469	10.835	1001.791
02/03/2022 19:00	9702000.001	7.537	1104.265	10.835	1001.725
02/03/2022 20:00	9705600.001	7.542	1103.706	10.887	1001.825
02/03/2022 21:00	9709200.001	7.548	1103.121	10.887	1002.167
02/03/2022 22:00	9712800.001	7.545	1103.444	10.835	1002.911
02/03/2022 23:00	9716400.001	7.549	1103.039	10.835	1004.046

WTP-BH059					
Date and Time	Elapsed Time (Seconds)	Corrected Level Depth To Water (mbgl)	Corrected Pressure (mBar)	Temperature (C)	Barometric Pressure (mBar)
03/03/2022 00:00	9720000.001	7.545	1103.427	10.835	1005.239
03/03/2022 01:00	9723600.001	7.547	1103.272	10.835	1005.516
03/03/2022 02:00	9727200.001	7.547	1103.291	10.887	1006.131
03/03/2022 03:00	9730800.001	7.544	1103.54	10.835	1006.342
03/03/2022 04:00	9734400.001	7.555	1102.51	10.887	1007.033
03/03/2022 05:00	9738000.001	7.544	1103.497	10.835	1007.479
03/03/2022 06:00	9741600.001	7.554	1102.547	10.887	1008.213
03/03/2022 07:00	9745200.001	7.558	1102.129	10.887	1009.361
03/03/2022 08:00	9748800.001	7.554	1102.537	10.835	1010.263
03/03/2022 09:00	9752400.001	7.554	1102.542	10.94	1010.19
03/03/2022 10:00	9756000.001	7.551	1102.81	10.887	1010.869
03/03/2022 11:00	9759600.001	7.549	1103.048	10.835	1011.211
03/03/2022 12:00	9763200.001	7.558	1102.197	10.887	1011.846
03/03/2022 13:00	9766800.001	7.545	1103.465	10.887	1011.673
03/03/2022 14:00	9770400.001	7.542	1103.733	10.835	1011.621
03/03/2022 15:00	9774000.001	7.538	1104.121	10.887	1011.99
03/03/2022 16:00	9777600.001	7.541	1103.823	10.835	1012.504
03/03/2022 17:00	9781200.001	7.545	1103.484	10.887	1013.234
03/03/2022 18:00	9784800.001	7.556	1102.354	10.835	1014.338
03/03/2022 19:00	9788400.001	7.549	1103.016	10.835	1014.77
03/03/2022 20:00	9792000.001	7.558	1102.183	10.887	1016.481
03/03/2022 21:00	9795600.001	7.556	1102.385	10.835	1017.104
03/03/2022 22:00	9799200.001	7.558	1102.133	10.835	1017.842
03/03/2022 23:00	9802800.001	7.569	1101.058	10.887	1018.822
04/03/2022 00:00	9806400.001	7.565	1101.481	10.94	1018.67
04/03/2022 01:00	9810000.001	7.571	1100.924	10.835	1019.172
04/03/2022 02:00	9813600.001	7.575	1100.459	10.887	1019.786
04/03/2022 03:00	9817200.001	7.576	1100.457	10.94	1020.545
04/03/2022 04:00	9820800.001	7.577	1100.292	10.835	1020.656
04/03/2022 05:00	9824400.001	7.579	1100.162	10.887	1020.813
04/03/2022 06:00	9828000.001	7.571	1100.887	10.835	1021.033
04/03/2022 07:00	9831600.001	7.576	1100.439	10.782	1021.698
04/03/2022 08:00	9835200.001	7.574	1100.639	10.835	1021.889
04/03/2022 09:00	9838800.001	7.568	1101.233	10.835	1021.782
04/03/2022 10:00	9842400.001	7.568	1101.151	10.835	1021.377
04/03/2022 11:00	9846000.001	7.56	1102.019	10.887	1020.78
04/03/2022 12:00	9849600.001	7.561	1101.875	10.835	1020.897
04/03/2022 13:00	9853200.001	7.573	1100.714	10.835	1020.842
04/03/2022 14:00	9856800.001	7.564	1101.594	10.835	1020.327
04/03/2022 15:00	9860400.001	7.562	1101.738	10.835	1020.304
04/03/2022 16:00	9864000.001	7.561	1101.859	10.835	1020.183
04/03/2022 17:00	9867600.001	7.567	1101.302	10.835	1020.01
04/03/2022 18:00	9871200.001	7.566	1101.373	10.835	1020.182
04/03/2022 19:00	9874800.001	7.571	1100.878	10.887	1021.435
04/03/2022 20:00	9878400.001	7.576	1100.449	10.94	1022.255

WTP-BH059					
Date and Time	Elapsed Time (Seconds)	Corrected Level Depth To Water (mbgl)	Corrected Pressure (mBar)	Temperature (C)	Barometric Pressure (mBar)
04/03/2022 21:00	9882000.001	7.578	1100.202	10.835	1022.326
04/03/2022 22:00	9885600.001	7.574	1100.57	10.94	1023.229
04/03/2022 23:00	9889200.001	7.578	1100.172	10.835	1023.937
05/03/2022 00:00	9892800.001	7.577	1100.271	10.835	1024.203
05/03/2022 01:00	9896400.001	7.578	1100.25	10.887	1024.617
05/03/2022 02:00	9900000.001	7.585	1099.514	10.887	1025.231
05/03/2022 03:00	9903600.001	7.585	1099.526	10.887	1025.948
05/03/2022 04:00	9907200.001	7.585	1099.494	10.835	1026.317
05/03/2022 05:00	9910800.001	7.591	1098.969	10.835	1026.842
05/03/2022 06:00	9914400.001	7.588	1099.189	10.887	1027.501
05/03/2022 07:00	9918000.001	7.592	1098.801	10.835	1028.349
05/03/2022 08:00	9921600.001	7.585	1099.547	10.835	1028.575
05/03/2022 09:00	9925200.001	7.588	1099.23	10.94	1028.338
05/03/2022 10:00	9928800.001	7.574	1100.649	10.887	1027.743
05/03/2022 11:00	9932400.001	7.578	1100.188	10.782	1027.907
05/03/2022 12:00	9936000.001	7.58	1100.004	10.887	1028.145
05/03/2022 13:00	9939600.001	7.58	1100.065	10.835	1028.422
05/03/2022 14:00	9943200.001	7.578	1100.259	10.835	1027.134
05/03/2022 15:00	9946800.001	7.582	1099.803	10.835	1027.225
05/03/2022 16:00	9950400.001	7.59	1099.085	10.887	1027.605
05/03/2022 17:00	9954000.001	7.573	1100.7	10.887	1026.963
05/03/2022 18:00	9957600.001	7.587	1099.357	10.835	1027.548
05/03/2022 19:00	9961200.001	7.582	1099.848	10.887	1028.301
05/03/2022 20:00	9964800.001	7.582	1099.855	10.887	1028.416
05/03/2022 21:00	9968400.001	7.589	1099.096	10.835	1029.391
05/03/2022 22:00	9972000.001	7.59	1099.062	10.835	1029.546
05/03/2022 23:00	9975600.001	7.596	1098.455	10.835	1029.911
06/03/2022 00:00	9979200.001	7.596	1098.443	10.835	1030.53
06/03/2022 01:00	9982800.001	7.595	1098.566	10.887	1030.434
06/03/2022 02:00	9986400.001	7.603	1097.715	10.835	1030.407
06/03/2022 03:00	9990000.001	7.607	1097.364	10.887	1030.542
06/03/2022 04:00	9993600.001	7.603	1097.718	10.887	1029.945
06/03/2022 05:00	9997200.001	7.595	1098.563	10.835	1029.559
06/03/2022 06:00	10000800	7.606	1097.467	10.835	1029.925
06/03/2022 07:00	10004400	7.601	1097.994	10.887	1030.034
06/03/2022 08:00	10008000	7.595	1098.515	10.835	1029.971
06/03/2022 09:00	10011600	7.592	1098.848	10.887	1029.18
06/03/2022 10:00	10015200	7.586	1099.47	10.835	1028.531
06/03/2022 11:00	10018800	7.586	1099.432	10.835	1027.96
06/03/2022 12:00	10022400	7.582	1099.778	10.835	1027.006
06/03/2022 13:00	10026000	7.588	1099.218	10.835	1026.959
06/03/2022 14:00	10029600	7.589	1099.092	10.835	1025.868
06/03/2022 15:00	10033200	7.584	1099.577	10.887	1024.56
06/03/2022 16:00	10036800	7.584	1099.656	10.835	1023.846
06/03/2022 17:00	10040400	7.59	1099.052	10.835	1023.599

WTP-BH059					
Date and Time	Elapsed Time (Seconds)	Corrected Level Depth To Water (mbgl)	Corrected Pressure (mBar)	Temperature (C)	Barometric Pressure (mBar)
06/03/2022 18:00	10044000	7.587	1099.306	10.835	1023.466
06/03/2022 19:00	10047600	7.59	1099.014	10.887	1024.272
06/03/2022 20:00	10051200	7.587	1099.307	10.835	1024.802
06/03/2022 21:00	10054800	7.586	1099.382	10.887	1025.241
06/03/2022 22:00	10058400	7.586	1099.385	10.887	1024.508
06/03/2022 23:00	10062000	7.6	1098.042	10.887	1024.636
07/03/2022 00:00	10065600	7.592	1098.882	10.887	1023.917
07/03/2022 01:00	10069200	7.587	1099.31	10.782	1022.462
07/03/2022 02:00	10072800	7.59	1099.027	10.887	1021.826
07/03/2022 03:00	10076400	7.579	1100.12	10.835	1020.706
07/03/2022 04:00	10080000	7.579	1100.142	10.835	1019.833
07/03/2022 05:00	10083600	7.584	1099.636	10.835	1019.366
07/03/2022 06:00	10087200	7.588	1099.201	10.835	1018.707
07/03/2022 07:00	10090800	7.573	1100.708	10.835	1018.172
07/03/2022 08:00	10094400	7.58	1100.012	10.835	1017.774
07/03/2022 09:00	10098000	7.582	1099.819	10.887	1017.265
07/03/2022 10:00	10101600	7.584	1099.667	10.887	1016.444
07/03/2022 11:00	10105200	7.581	1099.945	10.782	1015.26
07/03/2022 12:00	10108800	7.579	1100.136	10.887	1015.002
07/03/2022 13:00	10112400	7.576	1100.432	10.835	1013.949
07/03/2022 14:00	10116000	7.583	1099.688	10.835	1012.626
07/03/2022 15:00	10119600	7.572	1100.811	10.835	1011.26
07/03/2022 16:00	10123200	7.57	1100.99	10.887	1010.013
07/03/2022 17:00	10126800	7.572	1100.781	10.887	1009.128
07/03/2022 18:00	10130400	7.575	1100.468	10.835	1008.319
07/03/2022 19:00	10134000	7.567	1101.296	10.887	1007.518
07/03/2022 20:00	10137600	7.568	1101.212	10.887	1006.751
07/03/2022 21:00	10141200	7.564	1101.602	10.835	1005.605
07/03/2022 22:00	10144800	7.565	1101.451	10.887	1004.81
07/03/2022 23:00	10148400	7.565	1101.523	10.835	1004.467
08/03/2022 00:00	10152000	7.566	1101.426	10.835	1002.376
08/03/2022 01:00	10155600	7.577	1100.315	10.835	1001.054
08/03/2022 02:00	10159200	7.567	1101.267	10.887	999.034
08/03/2022 03:00	10162800	7.558	1102.124	10.887	997.448
08/03/2022 04:00	10166400	7.56	1101.985	10.835	996.465
08/03/2022 05:00	10170000	7.557	1102.269	10.887	995.114
08/03/2022 06:00	10173600	7.553	1102.648	10.835	993.857
08/03/2022 07:00	10177200	7.556	1102.396	10.835	991.919
08/03/2022 08:00	10180800	7.557	1102.286	10.835	990.935
08/03/2022 09:00	10184400	7.555	1102.492	10.835	990.972
08/03/2022 10:00	10188000	7.553	1102.622	10.835	990.599
08/03/2022 11:00	10191600	7.552	1102.771	10.887	990.72
08/03/2022 12:00	10195200	7.554	1102.542	10.835	992.017
08/03/2022 13:00	10198800	7.553	1102.703	10.835	991.856
08/03/2022 14:00	10202400	7.547	1103.241	10.887	992.925

WTP-BH059					
Date and Time	Elapsed Time (Seconds)	Corrected Level Depth To Water (mbgl)	Corrected Pressure (mBar)	Temperature (C)	Barometric Pressure (mBar)
08/03/2022 15:00	10206000	7.56	1101.936	10.835	993.717
08/03/2022 16:00	10209600	7.555	1102.491	10.887	994.77
08/03/2022 17:00	10213200	7.563	1101.69	10.835	995.544
08/03/2022 18:00	10216800	7.559	1102.098	10.835	996.717
08/03/2022 19:00	10220400	7.557	1102.242	10.887	997.573
08/03/2022 20:00	10224000	7.565	1101.529	10.887	998.407
08/03/2022 21:00	10227600	7.559	1102.11	10.835	997.556
08/03/2022 22:00	10231200	7.561	1101.906	10.835	997.152
08/03/2022 23:00	10234800	7.557	1102.222	10.835	996.228
09/03/2022 00:00	10238400	7.561	1101.874	10.835	994.753
09/03/2022 01:00	10242000	7.565	1101.494	10.887	994.308
09/03/2022 02:00	10245600	7.566	1101.388	10.887	993.076
09/03/2022 03:00	10249200	7.569	1101.141	10.887	992.593
09/03/2022 04:00	10252800	7.556	1102.353	10.835	992.206
09/03/2022 05:00	10256400	7.558	1102.201	10.835	991.871
09/03/2022 06:00	10260000	7.558	1102.214	10.887	992.372
09/03/2022 07:00	10263600	7.559	1102.064	10.835	994.197
09/03/2022 08:00	10267200	7.55	1102.911	10.835	996.147
09/03/2022 09:00	10270800	7.562	1101.743	10.887	998.193
09/03/2022 10:00	10274400	7.568	1101.234	10.835	999.284
09/03/2022 11:00	10278000	7.56	1101.95	10.835	1000.271
09/03/2022 12:00	10281600	7.558	1102.154	10.887	1001.066
09/03/2022 13:00	10285200	7.553	1102.617	10.887	1001.09
09/03/2022 14:00	10288800	7.56	1101.971	10.835	1000.979
09/03/2022 15:00	10292400	7.554	1102.577	10.887	1001.738
09/03/2022 16:00	10296000	7.564	1101.571	10.835	1003.204
09/03/2022 17:00	10299600	7.555	1102.498	10.835	1004.1
09/03/2022 18:00	10303200	7.565	1101.51	10.835	1004.359
09/03/2022 19:00	10306800	7.567	1101.278	10.835	1004.833
09/03/2022 20:00	10310400	7.569	1101.13	10.887	1005.86
09/03/2022 21:00	10314000	7.568	1101.23	10.835	1005.977
09/03/2022 22:00	10317600	7.572	1100.766	10.835	1006.562
09/03/2022 23:00	10321200	7.578	1100.211	10.835	1007.36
10/03/2022 00:00	10324800	7.578	1100.166	10.887	1007.311
10/03/2022 01:00	10328400	7.573	1100.738	10.835	1006.712
10/03/2022 02:00	10332000	7.569	1101.136	10.835	1006.314
10/03/2022 03:00	10335600	7.578	1100.232	10.835	1006.366
10/03/2022 04:00	10339200	7.578	1100.182	10.835	1006.66
10/03/2022 05:00	10342800	7.57	1100.975	10.835	1006.11
10/03/2022 06:00	10346400	7.567	1101.325	10.835	1005.759
10/03/2022 07:00	10350000	7.565	1101.484	10.835	1004.871
10/03/2022 08:00	10353600	7.577	1100.344	10.835	1005.524
10/03/2022 09:00	10357200	7.57	1100.954	10.835	1004.306
10/03/2022 10:00	10360800	7.578	1100.214	10.835	1003.831
10/03/2022 11:00	10364400	7.571	1100.929	10.835	1002.63

WTP-BH059					
Date and Time	Elapsed Time (Seconds)	Corrected Level Depth To Water (mbgl)	Corrected Pressure (mBar)	Temperature (C)	Barometric Pressure (mBar)
10/03/2022 12:00	10368000	7.563	1101.674	10.835	1002.006
10/03/2022 13:00	10371600	7.56	1101.95	10.887	1000.784
10/03/2022 14:00	10375200	7.555	1102.431	10.835	999.789
10/03/2022 15:00	10378800	7.562	1101.782	10.887	998.884
10/03/2022 16:00	10382400	7.56	1102.002	10.835	998.151
10/03/2022 17:00	10386000	7.565	1101.486	10.835	997.451
10/03/2022 18:00	10389600	7.553	1102.615	10.835	996.444
10/03/2022 19:00	10393200	7.563	1101.654	10.887	996.216
10/03/2022 20:00	10396800	7.559	1102.115	10.835	995.606
10/03/2022 21:00	10400400	7.56	1101.949	10.835	994.677
10/03/2022 22:00	10404000	7.557	1102.303	10.887	993.863
10/03/2022 23:00	10407600	7.556	1102.334	10.835	993.198
11/03/2022 00:00	10411200	7.561	1101.837	10.887	992.505
11/03/2022 01:00	10414800	7.552	1102.797	10.835	991.153
11/03/2022 02:00	10418400	7.563	1101.659	10.835	990.346
11/03/2022 03:00	10422000	7.547	1103.259	10.835	988.989
11/03/2022 04:00	10425600	7.553	1102.698	10.887	987.753
11/03/2022 05:00	10429200	7.554	1102.595	10.835	986.855
11/03/2022 06:00	10432800	7.556	1102.357	10.887	986.025
11/03/2022 07:00	10436400	7.541	1103.79	10.835	984.809
11/03/2022 08:00	10440000	7.545	1103.429	10.887	985.076
11/03/2022 09:00	10443600	7.548	1103.171	10.887	984.968
11/03/2022 10:00	10447200	7.54	1103.951	10.835	984.891
11/03/2022 11:00	10450800	7.543	1103.64	10.835	985.202
11/03/2022 12:00	10454400	7.542	1103.77	10.887	985.464
11/03/2022 13:00	10458000	7.539	1104.013	10.887	985.707
11/03/2022 14:00	10461600	7.553	1102.628	10.835	986.214
11/03/2022 15:00	10465200	7.544	1103.56	10.887	986.283
11/03/2022 16:00	10468800	7.546	1103.366	10.835	987.18
11/03/2022 17:00	10472400	7.543	1103.682	10.835	987.714
11/03/2022 18:00	10476000	7.546	1103.372	10.887	988.416
11/03/2022 19:00	10479600	7.547	1103.288	10.835	989.689
11/03/2022 20:00	10483200	7.553	1102.631	10.887	990.253
11/03/2022 21:00	10486800	7.552	1102.779	10.887	990.833
11/03/2022 22:00	10490400	7.551	1102.81	10.887	991.411
11/03/2022 23:00	10494000	7.558	1102.215	10.887	992.006
12/03/2022 00:00	10497600	7.552	1102.797	10.887	991.91
12/03/2022 01:00	10501200	7.553	1102.68	10.887	992.635
12/03/2022 02:00	10504800	7.559	1102.064	10.835	992.981
12/03/2022 03:00	10508400	7.554	1102.604	10.835	993.778
12/03/2022 04:00	10512000	7.548	1103.151	10.835	993.597
12/03/2022 05:00	10515600	7.558	1102.129	10.887	994.524
12/03/2022 06:00	10519200	7.559	1102.089	10.887	995.537
12/03/2022 07:00	10522800	7.557	1102.277	10.887	995.836
12/03/2022 08:00	10526400	7.562	1101.755	10.835	995.722

WTP-BH059					
Date and Time	Elapsed Time (Seconds)	Corrected Level Depth To Water (mbgl)	Corrected Pressure (mBar)	Temperature (C)	Barometric Pressure (mBar)
12/03/2022 09:00	10530000	7.56	1101.971	10.835	996.115
12/03/2022 10:00	10533600	7.555	1102.486	10.835	995.721
12/03/2022 11:00	10537200	7.548	1103.135	10.887	994.37
12/03/2022 12:00	10540800	7.558	1102.21	10.835	993.808
12/03/2022 13:00	10544400	7.561	1101.857	10.835	993.189
12/03/2022 14:00	10548000	7.555	1102.497	10.835	991.089
12/03/2022 15:00	10551600	7.549	1103.058	10.887	989.339
12/03/2022 16:00	10555200	7.561	1101.843	10.835	987.487
12/03/2022 17:00	10558800	7.548	1103.12	10.835	984.992
12/03/2022 18:00	10562400	7.549	1103.052	10.835	984.088
12/03/2022 19:00	10566000	7.557	1102.236	10.835	983.81
12/03/2022 20:00	10569600	7.552	1102.806	10.835	983.483
12/03/2022 21:00	10573200	7.55	1102.994	10.887	982.956
12/03/2022 22:00	10576800	7.549	1103.008	10.887	981.847
12/03/2022 23:00	10580400	7.54	1103.972	10.835	980.37
13/03/2022 00:00	10584000	7.549	1103.089	10.835	979.065
13/03/2022 01:00	10587600	7.541	1103.819	10.835	978.091
13/03/2022 02:00	10591200	7.543	1103.62	10.835	977.56
13/03/2022 03:00	10594800	7.547	1103.246	10.887	976.744
13/03/2022 04:00	10598400	7.542	1103.725	10.835	975.995
13/03/2022 05:00	10602000	7.534	1104.484	10.835	976.332
13/03/2022 06:00	10605600	7.535	1104.447	10.835	978.923
13/03/2022 07:00	10609200	7.54	1103.921	10.835	981.638
13/03/2022 08:00	10612800	7.532	1104.691	10.887	983.449
13/03/2022 09:00	10616400	7.543	1103.625	10.887	985.853
13/03/2022 10:00	10620000	7.531	1104.83	10.887	986.593
13/03/2022 11:00	10623600	7.546	1103.316	10.887	988.958
13/03/2022 12:00	10627200	7.539	1104.013	10.835	990.302
13/03/2022 13:00	10630800	7.541	1103.792	10.835	992.105
13/03/2022 14:00	10634400	7.545	1103.468	10.887	994.158
13/03/2022 15:00	10638000	7.539	1104.027	10.887	995.179
13/03/2022 16:00	10641600	7.539	1103.998	10.835	997.006
13/03/2022 17:00	10645200	7.544	1103.495	10.835	998.726
13/03/2022 18:00	10648800	7.544	1103.509	10.835	999.806
13/03/2022 19:00	10652400	7.546	1103.391	10.887	1001.654
13/03/2022 20:00	10656000	7.549	1103.022	10.887	1003.603
13/03/2022 21:00	10659600	7.56	1102.019	10.835	1005.552
13/03/2022 22:00	10663200	7.559	1102.061	10.887	1006.875
13/03/2022 23:00	10666800	7.571	1100.931	10.835	1008.465
14/03/2022 00:00	10670400	7.57	1101.015	10.835	1009.232
14/03/2022 01:00	10674000	7.572	1100.79	10.835	1010.43
14/03/2022 02:00	10677600	7.564	1101.564	10.887	1011.142
14/03/2022 03:00	10681200	7.577	1100.265	10.835	1012.414
14/03/2022 04:00	10684800	7.574	1100.651	10.835	1013.365
14/03/2022 05:00	10688400	7.582	1099.854	10.835	1013.798

WTP-BH059					
Date and Time	Elapsed Time (Seconds)	Corrected Level Depth To Water (mbgl)	Corrected Pressure (mBar)	Temperature (C)	Barometric Pressure (mBar)
14/03/2022 06:00	10692000	7.585	1099.523	10.887	1014.52
14/03/2022 07:00	10695600	7.582	1099.823	10.835	1015.288
14/03/2022 08:00	10699200	7.581	1099.887	10.887	1016.102
14/03/2022 09:00	10702800	7.585	1099.482	10.835	1017.088
14/03/2022 10:00	10706400	7.578	1100.211	10.887	1017.724
14/03/2022 11:00	10710000	7.581	1099.89	10.835	1017.896
14/03/2022 12:00	10713600	7.582	1099.855	10.835	1018.053
14/03/2022 13:00	10717200	7.585	1099.535	10.835	1018.373
14/03/2022 14:00	10720800	7.582	1099.811	10.835	1018.218
14/03/2022 15:00	10724400	7.586	1099.417	10.887	1018.518
14/03/2022 16:00	10728000	7.599	1098.155	10.835	1018.294
14/03/2022 17:00	10731600	7.584	1099.651	10.835	1018.257
14/03/2022 18:00	10735200	7.577	1100.323	10.835	1017.463
14/03/2022 19:00	10738800	7.586	1099.398	10.835	1018.144
14/03/2022 20:00	10742400	7.588	1099.239	10.835	1018.547
14/03/2022 21:00	10746000	7.597	1098.382	10.835	1019.039
14/03/2022 22:00	10749600	7.593	1098.706	10.887	1018.621
14/03/2022 23:00	10753200	7.596	1098.451	10.835	1018.97
15/03/2022 00:00	10756800	7.596	1098.405	10.835	1017.922
15/03/2022 01:00	10760400	7.601	1097.943	10.835	1017.776
15/03/2022 02:00	10764000	7.603	1097.763	10.887	1016.767
15/03/2022 03:00	10767600	7.597	1098.357	10.887	1015.322
15/03/2022 04:00	10771200	7.596	1098.477	10.887	1014.958
15/03/2022 05:00	10774800	7.6	1098.066	10.887	1014.64
15/03/2022 06:00	10778400	7.6	1098.084	10.887	1014.014
15/03/2022 07:00	10782000	7.586	1099.395	10.835	1013.405
15/03/2022 08:00	10785600	7.591	1098.947	10.887	1013.272
15/03/2022 09:00	10789200	7.582	1099.836	10.835	1012.478
15/03/2022 10:00	10792800	7.593	1098.785	10.887	1012.34
15/03/2022 11:00	10796400	7.584	1099.626	10.835	1011.107
15/03/2022 12:00	10800000	7.588	1099.19	10.887	1011.327
15/03/2022 13:00	10803600	7.588	1099.271	10.835	1010.611
15/03/2022 14:00	10807200	7.583	1099.746	10.887	1009.677
15/03/2022 15:00	10810800	7.581	1099.925	10.887	1009.133
15/03/2022 16:00	10814400	7.586	1099.414	10.835	1008.522
15/03/2022 17:00	10818000	7.583	1099.736	10.835	1008.322
15/03/2022 18:00	10821600	7.574	1100.643	10.835	1008.388
15/03/2022 19:00	10825200	7.587	1099.3	10.887	1009.271
15/03/2022 20:00	10828800	7.58	1099.97	10.835	1010.033
15/03/2022 21:00	10832400	7.583	1099.76	10.835	1011.095
15/03/2022 22:00	10836000	7.58	1100.047	10.835	1011.537
15/03/2022 23:00	10839600	7.583	1099.691	10.887	1012.164
16/03/2022 00:00	10843200	7.59	1099.052	10.887	1012.316
16/03/2022 01:00	10846800	7.592	1098.83	10.835	1012.754
16/03/2022 02:00	10850400	7.588	1099.248	10.887	1012.728

WTP-BH059					
Date and Time	Elapsed Time (Seconds)	Corrected Level Depth To Water (mbgl)	Corrected Pressure (mBar)	Temperature (C)	Barometric Pressure (mBar)
16/03/2022 03:00	10854000	7.595	1098.586	10.835	1013.728
16/03/2022 04:00	10857600	7.595	1098.535	10.835	1013.779
16/03/2022 05:00	10861200	7.605	1097.519	10.835	1014.917
16/03/2022 06:00	10864800	7.592	1098.872	10.835	1015.266
16/03/2022 07:00	10868400	7.605	1097.572	10.835	1016.323
16/03/2022 08:00	10872000	7.604	1097.633	10.887	1017.018
16/03/2022 09:00	10875600	7.6	1098.039	10.835	1017.559
16/03/2022 10:00	10879200	7.595	1098.534	10.835	1017.55
16/03/2022 11:00	10882800	7.591	1098.978	10.887	1017.619
16/03/2022 12:00	10886400	7.597	1098.346	10.835	1017.981
16/03/2022 13:00	10890000	7.595	1098.507	10.835	1017.82
16/03/2022 14:00	10893600	7.598	1098.274	10.835	1017.81
16/03/2022 15:00	10897200	7.593	1098.769	10.887	1017.342
16/03/2022 16:00	10900800	7.592	1098.835	10.835	1017.249
16/03/2022 17:00	10904400	7.596	1098.47	10.835	1017.614
16/03/2022 18:00	10908000	7.598	1098.292	10.887	1018.549
16/03/2022 19:00	10911600	7.589	1099.091	10.887	1018.966
16/03/2022 20:00	10915200	7.602	1097.846	10.835	1019.454
16/03/2022 21:00	10918800	7.596	1098.43	10.887	1020.478
16/03/2022 22:00	10922400	7.602	1097.82	10.887	1020.602
16/03/2022 23:00	10926000	7.608	1097.229	10.887	1020.828
17/03/2022 00:00	10929600	7.611	1096.988	10.887	1021.433
17/03/2022 01:00	10933200	7.611	1097.019	10.835	1021.375
17/03/2022 02:00	10936800	7.611	1096.939	10.835	1020.725
17/03/2022 03:00	10940400	7.615	1096.601	10.835	1020.577
17/03/2022 04:00	10944000	7.614	1096.723	10.835	1019.725
17/03/2022 05:00	10947600	7.602	1097.882	10.835	1018.931
17/03/2022 06:00	10951200	7.606	1097.442	10.887	1018.79
17/03/2022 07:00	10954800	7.595	1098.525	10.887	1019.288
17/03/2022 08:00	10958400	7.611	1097.017	10.835	1020.526
17/03/2022 09:00	10962000	7.603	1097.762	10.835	1020.632
17/03/2022 10:00	10965600	7.605	1097.551	10.835	1021.208
17/03/2022 11:00	10969200	7.602	1097.9	10.835	1020.981
17/03/2022 12:00	10972800	7.605	1097.613	10.835	1022.118
17/03/2022 13:00	10976400	7.608	1097.295	10.835	1022.68
17/03/2022 14:00	10980000	7.608	1097.247	10.887	1023.363
17/03/2022 15:00	10983600	7.603	1097.779	10.887	1024.776
17/03/2022 16:00	10987200	7.602	1097.859	10.835	1025.278
17/03/2022 17:00	10990800	7.612	1096.857	10.887	1026.549
17/03/2022 18:00	10994400	7.615	1096.548	10.887	1027.467
17/03/2022 19:00	10998000	7.612	1096.842	10.835	1028.361
17/03/2022 20:00	11001600	7.616	1096.475	10.835	1029.823
17/03/2022 21:00	11005200	7.618	1096.267	10.887	1031.031
17/03/2022 22:00	11008800	7.615	1096.543	10.835	1031.7
17/03/2022 23:00	11012400	7.629	1095.224	10.887	1032.925

WTP-BH059					
Date and Time	Elapsed Time (Seconds)	Corrected Level Depth To Water (mbgl)	Corrected Pressure (mBar)	Temperature (C)	Barometric Pressure (mBar)
18/03/2022 00:00	11016000	7.621	1095.997	10.835	1032.977
18/03/2022 01:00	11019600	7.628	1095.338	10.887	1033.176
18/03/2022 02:00	11023200	7.634	1094.717	10.835	1033.405
18/03/2022 03:00	11026800	7.627	1095.372	10.835	1033.601
18/03/2022 04:00	11030400	7.634	1094.741	10.835	1033.502
18/03/2022 05:00	11034000	7.629	1095.26	10.835	1033.957
18/03/2022 06:00	11037600	7.633	1094.825	10.887	1033.81
18/03/2022 07:00	11041200	7.633	1094.854	10.835	1034.362
18/03/2022 08:00	11044800	7.629	1095.239	10.887	1034.005
18/03/2022 09:00	11048400	7.625	1095.635	10.835	1033.46
18/03/2022 10:00	11052000	7.619	1096.224	10.887	1033.749
18/03/2022 11:00	11055600	7.623	1095.795	10.835	1033.543
18/03/2022 12:00	11059200	7.616	1096.471	10.835	1033.475
18/03/2022 13:00	11062800	7.623	1095.838	10.887	1033.285
18/03/2022 14:00	11066400	7.621	1095.972	10.835	1032.879
18/03/2022 15:00	11070000	7.621	1095.97	10.835	1032.517
18/03/2022 16:00	11073600	7.624	1095.678	10.835	1032.444
18/03/2022 17:00	11077200	7.626	1095.511	10.835	1032.489
18/03/2022 18:00	11080800	7.615	1096.581	10.835	1031.785
18/03/2022 19:00	11084400	7.624	1095.743	10.887	1032.771
18/03/2022 20:00	11088000	7.615	1096.607	10.887	1032.029
18/03/2022 21:00	11091600	7.626	1095.558	10.887	1032.348
18/03/2022 22:00	11095200	7.628	1095.359	10.835	1032.276
18/03/2022 23:00	11098800	7.626	1095.55	10.835	1031.843
19/03/2022 00:00	11102400	7.623	1095.807	10.887	1031.126
19/03/2022 01:00	11106000	7.625	1095.592	10.835	1031.071
19/03/2022 02:00	11109600	7.629	1095.198	10.835	1030.492
19/03/2022 03:00	11113200	7.629	1095.191	10.887	1030.039
19/03/2022 04:00	11116800	7.627	1095.363	10.835	1029.233
19/03/2022 05:00	11120400	7.626	1095.468	10.835	1028.885
19/03/2022 06:00	11124000	7.621	1095.97	10.887	1028.41
19/03/2022 07:00	11127600	7.629	1095.226	10.887	1028.181
19/03/2022 08:00	11131200	7.628	1095.292	10.782	1027.331
19/03/2022 09:00	11134800	7.628	1095.324	10.887	1026.137
19/03/2022 10:00	11138400	7.616	1096.504	10.887	1025.687
19/03/2022 11:00	11142000	7.626	1095.553	10.835	1025.76
19/03/2022 12:00	11145600	7.62	1096.131	10.835	1025.181
19/03/2022 13:00	11149200	7.619	1096.232	10.835	1024.108
19/03/2022 14:00	11152800	7.617	1096.375	10.835	1023.357
19/03/2022 15:00	11156400	7.621	1095.995	10.835	1023.007
19/03/2022 16:00	11160000	7.607	1097.338	10.835	1022.515
19/03/2022 17:00	11163600	7.613	1096.751	10.835	1022.494
19/03/2022 18:00	11167200	7.616	1096.529	10.835	1021.379
19/03/2022 19:00	11170800	7.606	1097.428	10.835	1021.088
19/03/2022 20:00	11174400	7.608	1097.313	10.887	1021.108

WTP-BH059					
Date and Time	Elapsed Time (Seconds)	Corrected Level Depth To Water (mbgl)	Corrected Pressure (mBar)	Temperature (C)	Barometric Pressure (mBar)
19/03/2022 21:00	11178000	7.615	1096.613	10.835	1020.808
19/03/2022 22:00	11181600	7.618	1096.294	10.835	1021.492
19/03/2022 23:00	11185200	7.611	1096.962	10.835	1020.581
20/03/2022 00:00	11188800	7.607	1097.388	10.835	1020.641
20/03/2022 01:00	11192400	7.613	1096.792	10.835	1020.142
20/03/2022 02:00	11196000	7.62	1096.095	10.887	1020.381
20/03/2022 03:00	11199600	7.616	1096.453	10.835	1018.901
20/03/2022 04:00	11203200	7.607	1097.331	10.887	1018.658
20/03/2022 05:00	11206800	7.61	1097.091	10.835	1018.141
20/03/2022 06:00	11210400	7.619	1096.209	10.887	1019.051
20/03/2022 07:00	11214000	7.609	1097.184	10.835	1018.9
20/03/2022 08:00	11217600	7.612	1096.916	10.887	1018.709
20/03/2022 09:00	11221200	7.617	1096.347	10.887	1018.791
20/03/2022 10:00	11224800	7.623	1095.824	10.887	1018.706
20/03/2022 11:00	11228400	7.608	1097.239	10.835	1018.359
20/03/2022 12:00	11232000	7.62	1096.052	10.887	1018.235
20/03/2022 13:00	11235600	7.615	1096.584	10.887	1018.067
20/03/2022 14:00	11239200	7.613	1096.753	10.887	1017.534
20/03/2022 15:00	11242800	7.607	1097.391	10.887	1017.869
20/03/2022 16:00	11246400	7.609	1097.167	10.835	1017.458
20/03/2022 17:00	11250000	7.611	1096.988	10.835	1016.907
20/03/2022 18:00	11253600	7.607	1097.391	10.835	1016.99
20/03/2022 19:00	11257200	7.615	1096.636	10.887	1017.529
20/03/2022 20:00	11260800	7.613	1096.768	10.887	1017.519
20/03/2022 21:00	11264400	7.614	1096.649	10.887	1018.124
20/03/2022 22:00	11268000	7.606	1097.496	10.835	1017.858
20/03/2022 23:00	11271600	7.621	1095.984	10.835	1017.79
21/03/2022 00:00	11275200	7.613	1096.824	10.835	1017.679
21/03/2022 01:00	11278800	7.617	1096.433	10.887	1017.732
21/03/2022 02:00	11282400	7.621	1095.986	10.835	1017.544
21/03/2022 03:00	11286000	7.618	1096.314	10.887	1017
21/03/2022 04:00	11289600	7.617	1096.398	10.887	1016.794
21/03/2022 05:00	11293200	7.618	1096.283	10.835	1017.125
21/03/2022 06:00	11296800	7.626	1095.529	10.887	1017.298
21/03/2022 07:00	11300400	7.622	1095.907	10.835	1017.258
21/03/2022 08:00	11304000	7.624	1095.705	10.835	1017.46
21/03/2022 09:00	11307600	7.624	1095.66	10.887	1017.654
21/03/2022 10:00	11311200	7.618	1096.284	10.835	1017.49
21/03/2022 11:00	11314800	7.625	1095.644	10.835	1017.4
21/03/2022 12:00	11318400	7.62	1096.055	10.835	1016.989
21/03/2022 13:00	11322000	7.625	1095.569	10.887	1017.015
21/03/2022 14:00	11325600	7.619	1096.209	10.835	1016.713
21/03/2022 15:00	11329200	7.611	1097.013	10.887	1016.058
21/03/2022 16:00	11332800	7.616	1096.446	10.835	1015.138
21/03/2022 17:00	11336400	7.626	1095.469	10.835	1015.264

WTP-BH059					
Date and Time	Elapsed Time (Seconds)	Corrected Level Depth To Water (mbgl)	Corrected Pressure (mBar)	Temperature (C)	Barometric Pressure (mBar)
21/03/2022 18:00	11340000	7.616	1096.468	10.835	1015.116
21/03/2022 19:00	11343600	7.617	1096.373	10.887	1015.725
21/03/2022 20:00	11347200	7.62	1096.057	10.887	1015.919
21/03/2022 21:00	11350800	7.618	1096.246	10.835	1015.703
21/03/2022 22:00	11354400	7.623	1095.817	10.887	1016.524
21/03/2022 23:00	11358000	7.608	1097.234	10.887	1015.958
22/03/2022 00:00	11361600	7.617	1096.392	10.887	1016.192
22/03/2022 01:00	11365200	7.616	1096.525	10.887	1016.302
22/03/2022 02:00	11368800	7.621	1095.994	10.835	1016.32
22/03/2022 03:00	11372400	7.614	1096.717	10.835	1015.475
22/03/2022 04:00	11376000	7.619	1096.178	10.835	1015.406
22/03/2022 05:00	11379600	7.618	1096.287	10.835	1015.54
22/03/2022 06:00	11383200	7.619	1096.218	10.887	1016.123
22/03/2022 07:00	11386800	7.616	1096.512	10.887	1015.951
22/03/2022 08:00	11390400	7.618	1096.26	10.887	1016.081
22/03/2022 09:00	11394000	7.628	1095.293	10.835	1017.143
22/03/2022 10:00	11397600	7.633	1094.825	10.835	1017.611
22/03/2022 11:00	11401200	7.63	1095.12	10.835	1017.315
22/03/2022 12:00	11404800	7.619	1096.15	10.887	1017.042
22/03/2022 13:00	11408400	7.627	1095.453	10.835	1017.713
22/03/2022 14:00	11412000	7.621	1095.967	10.887	1017.225
22/03/2022 15:00	11415600	7.625	1095.563	10.887	1016.9
22/03/2022 16:00	11419200	7.624	1095.751	10.835	1016.685
22/03/2022 17:00	11422800	7.619	1096.22	10.835	1016.58
22/03/2022 18:00	11426400	7.624	1095.743	10.887	1017.327
22/03/2022 19:00	11430000	7.623	1095.825	10.887	1017.975
22/03/2022 20:00	11433600	7.626	1095.549	10.887	1018.494
22/03/2022 21:00	11437200	7.624	1095.703	10.835	1018.8
22/03/2022 22:00	11440800	7.626	1095.479	10.835	1019.267
22/03/2022 23:00	11444400	7.629	1095.218	10.835	1019.285
23/03/2022 00:00	11448000	7.631	1094.987	10.835	1019.88
23/03/2022 01:00	11451600	7.633	1094.844	10.887	1019.686
23/03/2022 02:00	11455200	7.63	1095.124	10.835	1019.136
23/03/2022 03:00	11458800	7.624	1095.738	10.887	1019.643
23/03/2022 04:00	11462400	7.631	1095.015	10.835	1020.096
23/03/2022 05:00	11466000	7.635	1094.584	10.887	1020.311
23/03/2022 06:00	11469600	7.631	1094.99	10.835	1020.729
23/03/2022 07:00	11473200	7.627	1095.401	10.887	1020.831
23/03/2022 08:00	11476800	7.635	1094.601	10.835	1021.726
23/03/2022 09:00	11480400	7.637	1094.428	10.835	1021.776
23/03/2022 10:00	11484000	7.639	1094.239	10.835	1022.331
23/03/2022 11:00	11487600	7.652	1092.978	10.887	1023.011
23/03/2022 12:00	11491200	7.645	1093.625	10.887	1022.729
23/03/2022 13:00	11494800	7.64	1094.095	10.835	1022.354
23/03/2022 14:00	11498400	7.645	1093.687	10.835	1022.032

WTP-BH059					
Date and Time	Elapsed Time (Seconds)	Corrected Level Depth To Water (mbgl)	Corrected Pressure (mBar)	Temperature (C)	Barometric Pressure (mBar)
23/03/2022 15:00	11502000	7.649	1093.236	10.835	1022.483
23/03/2022 16:00	11505600	7.638	1094.371	10.835	1021.713
23/03/2022 17:00	11509200	7.65	1093.157	10.835	1022.44
23/03/2022 18:00	11512800	7.642	1093.897	10.887	1022.578
23/03/2022 19:00	11516400	7.642	1093.955	10.887	1023.129
23/03/2022 20:00	11520000	7.641	1094	10.835	1023.786
23/03/2022 21:00	11523600	7.638	1094.329	10.887	1023.484
23/03/2022 22:00	11527200	7.644	1093.726	10.835	1023.939
23/03/2022 23:00	11530800	7.656	1092.59	10.887	1025.102
24/03/2022 00:00	11534400	7.648	1093.397	10.835	1024.875
24/03/2022 01:00	11538000	7.651	1093.053	10.835	1024.976
24/03/2022 02:00	11541600	7.648	1093.385	10.887	1024.428
24/03/2022 03:00	11545200	7.651	1093.021	10.887	1024.548
24/03/2022 04:00	11548800	7.652	1092.941	10.887	1024.629
24/03/2022 05:00	11552400	7.654	1092.799	10.835	1025.109
24/03/2022 06:00	11556000	7.652	1092.994	10.835	1025.035
24/03/2022 07:00	11559600	7.652	1092.939	10.835	1024.848
24/03/2022 08:00	11563200	7.644	1093.733	10.887	1024.81
24/03/2022 09:00	11566800	7.644	1093.735	10.835	1025.753
24/03/2022 10:00	11570400	7.645	1093.651	10.835	1025.595
24/03/2022 11:00	11574000	7.652	1092.954	10.835	1025.683
24/03/2022 12:00	11577600	7.66	1092.205	10.835	1026.311
24/03/2022 13:00	11581200	7.66	1092.22	10.887	1026.201
24/03/2022 14:00	11584800	7.657	1092.444	10.835	1025.464
24/03/2022 15:00	11588400	7.663	1091.922	10.887	1025.526
24/03/2022 16:00	11592000	7.658	1092.341	10.835	1025.324
24/03/2022 17:00	11595600	7.659	1092.289	10.887	1024.916
24/03/2022 18:00	11599200	7.654	1092.796	10.835	1024.99
24/03/2022 19:00	11602800	7.658	1092.359	10.835	1025.062
24/03/2022 20:00	11606400	7.662	1091.986	10.887	1025.462
24/03/2022 21:00	11610000	7.652	1092.976	10.835	1025.905
24/03/2022 22:00	11613600	7.663	1091.848	10.835	1026.668
24/03/2022 23:00	11617200	7.661	1092.108	10.887	1026.07
25/03/2022 00:00	11620800	7.66	1092.224	10.887	1026.198
25/03/2022 01:00	11624400	7.661	1092.052	10.887	1026.248
25/03/2022 02:00	11628000	7.658	1092.329	10.835	1026.187
25/03/2022 03:00	11631600	7.667	1091.48	10.887	1026.333
25/03/2022 04:00	11635200	7.663	1091.885	10.887	1026.658
25/03/2022 05:00	11638800	7.671	1091.136	10.835	1026.651
25/03/2022 06:00	11642400	7.657	1092.451	10.887	1026.7
25/03/2022 07:00	11646000	7.669	1091.306	10.835	1027.21
25/03/2022 08:00	11649600	7.662	1092.011	10.887	1027.018
25/03/2022 09:00	11653200	7.658	1092.35	10.887	1027.166
25/03/2022 10:00	11656800	7.661	1092.049	10.835	1027.926
25/03/2022 11:00	11660400	7.663	1091.91	10.835	1027.7

WTP-BH059					
Date and Time	Elapsed Time (Seconds)	Corrected Level Depth To Water (mbgl)	Corrected Pressure (mBar)	Temperature (C)	Barometric Pressure (mBar)
25/03/2022 12:00	11664000	7.667	1091.539	10.887	1027.49
25/03/2022 13:00	11667600	7.672	1091.044	10.835	1027.593
25/03/2022 14:00	11671200	7.661	1092.094	10.835	1026.909
25/03/2022 15:00	11674800	7.671	1091.125	10.835	1026.539
25/03/2022 16:00	11678400	7.662	1091.971	10.887	1025.72
25/03/2022 17:00	11682000	7.666	1091.591	10.835	1025.83
25/03/2022 18:00	11685600	7.657	1092.448	10.835	1025.581
25/03/2022 19:00	11689200	7.653	1092.842	10.835	1025.552
25/03/2022 20:00	11692800	7.662	1091.949	10.835	1026.202
25/03/2022 21:00	11696400	7.671	1091.083	10.835	1027.068
25/03/2022 22:00	11700000	7.669	1091.268	10.835	1027.248
25/03/2022 23:00	11703600	7.668	1091.433	10.887	1027.354
26/03/2022 00:00	11707200	7.674	1090.831	10.887	1027.833
26/03/2022 01:00	11710800	7.671	1091.134	10.887	1028.017
26/03/2022 02:00	11714400	7.676	1090.593	10.835	1028.044
26/03/2022 03:00	11718000	7.673	1090.861	10.887	1028.047
26/03/2022 04:00	11721600	7.669	1091.263	10.835	1027.617
26/03/2022 05:00	11725200	7.681	1090.112	10.835	1028.403
26/03/2022 06:00	11728800	7.681	1090.121	10.887	1029.151
26/03/2022 07:00	11732400	7.684	1089.844	10.835	1029.158
26/03/2022 08:00	11736000	7.681	1090.143	10.887	1029.129
26/03/2022 09:00	11739600	7.666	1091.576	10.835	1029.007
26/03/2022 10:00	11743200	7.674	1090.801	10.835	1028.931
26/03/2022 11:00	11746800	7.677	1090.561	10.835	1028.927
26/03/2022 12:00	11750400	7.682	1090.063	10.887	1029.209
26/03/2022 13:00	11754000	7.681	1090.127	10.835	1028.632
26/03/2022 14:00	11757600	7.686	1089.667	10.835	1028.484
26/03/2022 15:00	11761200	7.683	1089.917	10.887	1028.14
26/03/2022 16:00	11764800	7.678	1090.459	10.835	1027.57
26/03/2022 17:00	11768400	7.677	1090.541	10.887	1027.151
26/03/2022 18:00	11772000	7.674	1090.766	10.835	1026.898
26/03/2022 19:00	11775600	7.676	1090.646	10.835	1026.775
26/03/2022 20:00	11779200	7.673	1090.872	10.887	1027.549
26/03/2022 21:00	11782800	7.683	1089.947	10.835	1027.961
26/03/2022 22:00	11786400	7.681	1090.08	10.835	1028.192
26/03/2022 23:00	11790000	7.68	1090.248	10.835	1028.268
27/03/2022 00:00	11793600	7.685	1089.683	10.835	1028.468
27/03/2022 02:00	11797200	7.691	1089.166	10.835	1028.499
27/03/2022 03:00	11800800	7.691	1089.142	10.835	1028.887
27/03/2022 04:00	11804400	7.689	1089.32	10.835	1027.98
27/03/2022 05:00	11808000	7.699	1088.362	10.887	1027.627
27/03/2022 06:00	11811600	7.689	1089.292	10.835	1027.4
27/03/2022 07:00	11815200	7.688	1089.42	10.887	1027.421
27/03/2022 08:00	11818800	7.691	1089.115	10.887	1027.118
27/03/2022 09:00	11822400	7.692	1089.085	10.835	1027.485

WTP-BH059					
Date and Time	Elapsed Time (Seconds)	Corrected Level Depth To Water (mbgl)	Corrected Pressure (mBar)	Temperature (C)	Barometric Pressure (mBar)
27/03/2022 10:00	11826000	7.682	1089.998	10.835	1026.815
27/03/2022 11:00	11829600	7.687	1089.485	10.887	1026.99
27/03/2022 12:00	11833200	7.699	1088.385	10.835	1026.848
27/03/2022 13:00	11836800	7.695	1088.751	10.887	1026.144
27/03/2022 14:00	11840400	7.679	1090.33	10.887	1025.172
27/03/2022 15:00	11844000	7.692	1089.024	10.887	1025.02
27/03/2022 16:00	11847600	7.691	1089.094	10.887	1024.341
27/03/2022 17:00	11851200	7.682	1089.978	10.835	1023.431
27/03/2022 18:00	11854800	7.681	1090.096	10.887	1022.61
27/03/2022 19:00	11858400	7.683	1089.965	10.835	1022.47
27/03/2022 20:00	11862000	7.688	1089.452	10.835	1022.376
27/03/2022 21:00	11865600	7.686	1089.602	10.835	1022.712
27/03/2022 22:00	11869200	7.68	1090.192	10.835	1022.851
27/03/2022 23:00	11872800	7.692	1089.028	10.887	1023.313
28/03/2022 00:00	11876400	7.69	1089.206	10.887	1022.77
28/03/2022 01:00	11880000	7.693	1088.985	10.887	1022.505
28/03/2022 02:00	11883600	7.694	1088.878	10.835	1022.463
28/03/2022 03:00	11887200	7.695	1088.797	10.887	1021.841
28/03/2022 04:00	11890800	7.701	1088.179	10.835	1021.581
28/03/2022 05:00	11894400	7.698	1088.476	10.887	1020.824
28/03/2022 06:00	11898000	7.689	1089.372	10.887	1020.172
28/03/2022 07:00	11901600	7.694	1088.857	10.835	1020.174
28/03/2022 08:00	11905200	7.693	1088.987	10.835	1019.922
28/03/2022 09:00	11908800	7.687	1089.488	10.835	1019.543
28/03/2022 10:00	11912400	7.689	1089.319	10.835	1018.86
28/03/2022 11:00	11916000	7.693	1088.946	10.835	1018.747
28/03/2022 12:00	11919600	7.688	1089.457	10.887	1018.02
28/03/2022 13:00	11923200	7.691	1089.169	10.887	1017.578
28/03/2022 14:00	11926800	7.692	1089.071	10.887	1016.581
28/03/2022 15:00	11930400	7.692	1089	10.887	1015.923
28/03/2022 16:00	11934000	7.68	1090.248	10.887	1014.796
28/03/2022 17:00	11937600	7.691	1089.107	10.887	1013.627
28/03/2022 18:00	11941200	7.689	1089.295	10.887	1013.561
28/03/2022 19:00	11944800	7.687	1089.506	10.887	1012.863
28/03/2022 20:00	11948400	7.68	1090.199	10.887	1012.9
28/03/2022 21:00	11952000	7.68	1090.178	10.887	1013.042
28/03/2022 22:00	11955600	7.682	1090.005	10.887	1012.971
28/03/2022 23:00	11959200	7.688	1089.447	10.887	1012.922
29/03/2022 00:00	11962800	7.685	1089.731	10.887	1013.124
29/03/2022 01:00	11966400	7.683	1089.973	10.835	1012.856
29/03/2022 02:00	11970000	7.681	1090.155	10.887	1012.457
29/03/2022 03:00	11973600	7.688	1089.403	10.887	1012.236
29/03/2022 04:00	11977200	7.694	1088.849	10.887	1011.818
29/03/2022 05:00	11980800	7.69	1089.247	10.835	1011.514
29/03/2022 06:00	11984400	7.699	1088.312	10.835	1011.112

WTP-BH059					
Date and Time	Elapsed Time (Seconds)	Corrected Level Depth To Water (mbgl)	Corrected Pressure (mBar)	Temperature (C)	Barometric Pressure (mBar)
29/03/2022 07:00	11988000	7.694	1088.816	10.887	1011.363
29/03/2022 08:00	11991600	7.689	1089.354	10.887	1011.312
29/03/2022 09:00	11995200	7.69	1089.255	10.835	1011.263
29/03/2022 10:00	11998800	7.688	1089.388	10.835	1010.521
29/03/2022 11:00	12002400	7.687	1089.5	10.835	1010.288
29/03/2022 12:00	12006000	7.688	1089.435	10.887	1010.137
29/03/2022 13:00	12009600	7.694	1088.846	10.887	1009.509
29/03/2022 14:00	12013200	7.687	1089.501	10.887	1008.489
29/03/2022 15:00	12016800	7.693	1088.951	10.835	1008.648
29/03/2022 16:00	12020400	7.692	1089.045	10.887	1007.487
29/03/2022 17:00	12024000	7.692	1089.037	10.887	1006.643
29/03/2022 18:00	12027600	7.687	1089.513	10.835	1006.749
29/03/2022 19:00	12031200	7.682	1090.02	10.887	1006.268
29/03/2022 20:00	12034800	7.687	1089.563	10.887	1005.874
29/03/2022 21:00	12038400	7.685	1089.711	10.887	1006.212
29/03/2022 22:00	12042000	7.689	1089.36	10.887	1006.807
29/03/2022 23:00	12045600	7.688	1089.467	10.887	1006.822
30/03/2022 00:00	12049200	7.69	1089.256	10.835	1006.641
30/03/2022 01:00	12052800	7.694	1088.89	10.887	1006.79
30/03/2022 02:00	12056400	7.691	1089.179	10.887	1006.744
30/03/2022 03:00	12060000	7.695	1088.702	10.835	1006.465
30/03/2022 04:00	12063600	7.694	1088.824	10.835	1006.464
30/03/2022 05:00	12067200	7.701	1088.205	10.835	1006.11
30/03/2022 06:00	12070800	7.693	1088.947	10.887	1005.76
30/03/2022 07:00	12074400	7.699	1088.352	10.887	1005.139
30/03/2022 08:00	12078000	7.705	1087.754	10.835	1005.467
30/03/2022 09:00	12081600	7.7	1088.217	10.835	1005.855
30/03/2022 10:00	12085200	7.693	1088.947	10.835	1004.638
30/03/2022 11:00	12088800	7.697	1088.589	10.887	1004.415
30/03/2022 12:00	12092400	7.698	1088.436	10.835	1004.785
30/03/2022 13:00	12096000	7.687	1089.545	10.835	1003.919
30/03/2022 14:00	12099600	7.688	1089.45	10.835	1003.77
30/03/2022 15:00	12103200	7.687	1089.487	10.887	1003.64
30/03/2022 16:00	12106800	7.694	1088.804	10.887	1003.957
30/03/2022 17:00	12110400	7.695	1088.783	10.835	1004.073
30/03/2022 18:00	12114000	7.69	1089.228	10.887	1004.141
30/03/2022 19:00	12117600	7.695	1088.757	10.835	1005.194
30/03/2022 20:00	12121200	7.699	1088.402	10.835	1006.4
30/03/2022 21:00	12124800	7.696	1088.626	10.835	1007.149
30/03/2022 22:00	12128400	7.696	1088.61	10.887	1007.922
30/03/2022 23:00	12132000	7.7	1088.303	10.835	1009.053
31/03/2022 00:00	12135600	7.709	1087.34	10.835	1010.138
31/03/2022 01:00	12139200	7.706	1087.624	10.887	1010.61
31/03/2022 02:00	12142800	7.717	1086.641	10.835	1011.931
31/03/2022 03:00	12146400	7.717	1086.565	10.887	1011.912

WTP-BH059					
Date and Time	Elapsed Time (Seconds)	Corrected Level Depth To Water (mbgl)	Corrected Pressure (mBar)	Temperature (C)	Barometric Pressure (mBar)
31/03/2022 04:00	12150000	7.716	1086.697	10.835	1012.727
31/03/2022 05:00	12153600	7.717	1086.593	10.835	1013.195
31/03/2022 06:00	12157200	7.722	1086.119	10.835	1014.642
31/03/2022 07:00	12160800	7.724	1085.946	10.887	1014.964
31/03/2022 08:00	12164400	7.739	1084.409	10.835	1016.596
31/03/2022 09:00	12168000	7.731	1085.238	10.835	1016.617
31/03/2022 10:00	12171600	7.716	1086.726	10.835	1015.737
31/03/2022 11:00	12175200	7.715	1086.816	10.887	1016.648
31/03/2022 12:00	12178800	7.72	1086.338	10.887	1016.639
31/03/2022 13:00	12182400	7.719	1086.42	10.887	1016.922
31/03/2022 14:00	12186000	7.723	1086.013	10.887	1016.72
31/03/2022 15:00	12189600	7.73	1085.368	10.887	1016.636
31/03/2022 16:00	12193200	7.715	1086.776	10.887	1016.444
31/03/2022 17:00	12196800	7.721	1086.189	10.835	1016.274
31/03/2022 18:00	12200400	7.724	1085.91	10.835	1015.946
31/03/2022 19:00	12204000	7.718	1086.532	10.835	1016.418
31/03/2022 20:00	12207600	7.718	1086.487	10.887	1017.584
31/03/2022 21:00	12211200	7.721	1086.187	10.835	1018.222
31/03/2022 22:00	12214800	7.713	1086.975	10.835	1019.015
31/03/2022 23:00	12218400	7.733	1084.99	10.835	1019.297
01/04/2022 00:00	12222000	7.733	1085.038	10.887	1020.128
01/04/2022 01:00	12225600	7.725	1085.773	10.835	1019.974
01/04/2022 02:00	12229200	7.736	1084.715	10.887	1020.573
01/04/2022 03:00	12232800	7.737	1084.683	10.887	1020.604
01/04/2022 04:00	12236400	7.748	1083.578	10.887	1021.345
01/04/2022 05:00	12240000	7.746	1083.785	10.887	1021.624
01/04/2022 06:00	12243600	7.742	1084.165	10.887	1021.731
01/04/2022 07:00	12247200	7.746	1083.725	10.887	1022.171
01/04/2022 08:00	12250800	7.746	1083.721	10.835	1022.755
01/04/2022 09:00	12254400	7.748	1083.536	10.887	1022.482
01/04/2022 10:00	12258000	7.737	1084.598	10.835	1021.878
01/04/2022 11:00	12261600	7.733	1084.987	10.835	1021.855
01/04/2022 12:00	12265200	7.745	1083.885	10.835	1022.227
01/04/2022 13:00	12268800	7.74	1084.307	10.887	1022.075
01/04/2022 14:00	12272400	7.736	1084.74	10.887	1021.642
01/04/2022 15:00	12276000	7.741	1084.201	10.835	1021.667
01/04/2022 16:00	12279600	7.738	1084.505	10.835	1020.756
01/04/2022 17:00	12283200	7.741	1084.263	10.835	1020.146
01/04/2022 18:00	12286800	7.74	1084.349	10.887	1020.452
01/04/2022 19:00	12290400	7.743	1084.059	10.835	1020.472
01/04/2022 20:00	12294000	7.736	1084.76	10.887	1020.405
01/04/2022 21:00	12297600	7.75	1083.375	10.887	1021.184
01/04/2022 22:00	12301200	7.746	1083.741	10.887	1021.303
01/04/2022 23:00	12304800	7.75	1083.376	10.835	1021.642
02/04/2022 00:00	12308400	7.757	1082.683	10.887	1021.753

WTP-BH059					
Date and Time	Elapsed Time (Seconds)	Corrected Level Depth To Water (mbgl)	Corrected Pressure (mBar)	Temperature (C)	Barometric Pressure (mBar)
02/04/2022 01:00	12312000	7.753	1083.05	10.835	1021.603
02/04/2022 02:00	12315600	7.756	1082.746	10.835	1021.906
02/04/2022 03:00	12319200	7.759	1082.481	10.835	1021.929
02/04/2022 04:00	12322800	7.762	1082.22	10.835	1021.825
02/04/2022 05:00	12326400	7.752	1083.134	10.887	1021.425
02/04/2022 06:00	12330000	7.761	1082.28	10.887	1021.184
02/04/2022 07:00	12333600	7.764	1081.963	10.887	1021.379
02/04/2022 08:00	12337200	7.767	1081.731	10.887	1021.975
02/04/2022 09:00	12340800	7.75	1083.41	10.887	1021.513
02/04/2022 10:00	12344400	7.761	1082.291	10.835	1021.267
02/04/2022 11:00	12348000	7.753	1083.104	10.887	1021.455
02/04/2022 12:00	12351600	7.754	1082.967	10.887	1021.226
02/04/2022 13:00	12355200	7.752	1083.194	10.835	1021.215
02/04/2022 14:00	12358800	7.754	1083	10.887	1020.707
02/04/2022 15:00	12362400	7.748	1083.534	10.835	1020.267
02/04/2022 16:00	12366000	7.753	1083.091	10.835	1020.224
02/04/2022 17:00	12369600	7.75	1083.342	10.887	1020.364
02/04/2022 18:00	12373200	7.761	1082.302	10.887	1020.432
02/04/2022 19:00	12376800	7.753	1083.108	10.887	1020.842
02/04/2022 20:00	12380400	7.748	1083.563	10.835	1020.968
02/04/2022 21:00	12384000	7.758	1082.555	10.887	1022.246
02/04/2022 22:00	12387600	7.761	1082.281	10.887	1023.736
02/04/2022 23:00	12391200	7.761	1082.281	10.887	1023.737
03/04/2022 00:00	12394800	7.769	1081.522	10.835	1024.59
03/04/2022 01:00	12398400	7.767	1081.719	10.887	1024.785
03/04/2022 02:00	12402000	7.773	1081.122	10.835	1025.233
03/04/2022 03:00	12405600	7.778	1080.613	10.887	1025.647
03/04/2022 04:00	12409200	7.776	1080.781	10.835	1025.21
03/04/2022 05:00	12412800	7.783	1080.087	10.835	1025.782
03/04/2022 06:00	12416400	7.788	1079.664	10.835	1026.205
03/04/2022 07:00	12420000	7.787	1079.767	10.835	1025.98
03/04/2022 08:00	12423600	7.787	1079.691	10.887	1025.84
03/04/2022 09:00	12427200	7.792	1079.28	10.835	1026.102
03/04/2022 10:00	12430800	7.775	1080.88	10.835	1024.502
03/04/2022 11:00	12434400	7.772	1081.183	10.887	1024.591
03/04/2022 12:00	12438000	7.775	1080.913	10.887	1023.645
03/04/2022 13:00	12441600	7.779	1080.511	10.835	1023.169
03/04/2022 14:00	12445200	7.779	1080.551	10.887	1022.669
03/04/2022 15:00	12448800	7.772	1081.238	10.887	1022.225
03/04/2022 16:00	12452400	7.777	1080.753	10.835	1021.225
03/04/2022 17:00	12456000	7.776	1080.843	10.887	1021.283
03/04/2022 18:00	12459600	7.773	1081.092	10.887	1019.574
03/04/2022 19:00	12463200	7.768	1081.622	10.887	1019.409
03/04/2022 20:00	12466800	7.771	1081.266	10.835	1018.887
03/04/2022 21:00	12470400	7.763	1082.083	10.887	1017.975

WTP-BH059					
Date and Time	Elapsed Time (Seconds)	Corrected Level Depth To Water (mbgl)	Corrected Pressure (mBar)	Temperature (C)	Barometric Pressure (mBar)
03/04/2022 22:00	12474000	7.759	1082.437	10.887	1017.5
03/04/2022 23:00	12477600	7.77	1081.39	10.887	1017.331
04/04/2022 00:00	12481200	7.769	1081.539	10.835	1016.426
04/04/2022 01:00	12484800	7.766	1081.82	10.835	1016.022
04/04/2022 02:00	12488400	7.764	1082.021	10.835	1015.456
04/04/2022 03:00	12492000	7.759	1082.522	10.887	1014.253
04/04/2022 04:00	12495600	7.763	1082.082	10.835	1014.544
04/04/2022 05:00	12499200	7.765	1081.915	10.887	1013.765
04/04/2022 06:00	12502800	7.754	1082.957	10.835	1013.305
04/04/2022 07:00	12506400	7.764	1081.968	10.835	1012.712
04/04/2022 08:00	12510000	7.765	1081.888	10.835	1012.671
04/04/2022 09:00	12513600	7.762	1082.169	10.835	1012.511
04/04/2022 10:00	12517200	7.761	1082.309	10.835	1012.614
04/04/2022 11:00	12520800	7.761	1082.253	10.887	1012.454
04/04/2022 12:00	12524400	7.76	1082.422	10.835	1012.988
04/04/2022 13:00	12528000	7.76	1082.361	10.887	1013.198
04/04/2022 14:00	12531600	7.764	1081.979	10.887	1012.364
04/04/2022 15:00	12535200	7.767	1081.72	10.835	1012.473
04/04/2022 16:00	12538800	7.765	1081.856	10.887	1012.243
04/04/2022 17:00	12542400	7.773	1081.095	10.887	1012.153
04/04/2022 18:00	12546000	7.771	1081.258	10.835	1011.841
04/04/2022 19:00	12549600	7.774	1081.039	10.887	1011.723
04/04/2022 20:00	12553200	7.763	1082.042	10.887	1011.326
04/04/2022 21:00	12556800	7.76	1082.355	10.835	1011.96
04/04/2022 22:00	12560400	7.753	1083.088	10.887	1011.741
04/04/2022 23:00	12564000	7.77	1081.398	10.887	1012.215
05/04/2022 00:00	12567600	7.764	1082.002	10.887	1011.367
05/04/2022 01:00	12571200	7.768	1081.603	10.887	1011.523
05/04/2022 02:00	12574800	7.764	1082.009	10.887	1010.996
05/04/2022 03:00	12578400	7.757	1082.698	10.887	1010.185
05/04/2022 04:00	12582000	7.76	1082.399	10.887	1009.632
05/04/2022 05:00	12585600	7.764	1081.989	10.835	1009.408
05/04/2022 06:00	12589200	7.764	1082.026	10.94	1009.059
05/04/2022 07:00	12592800	7.77	1081.448	10.835	1008.489
05/04/2022 08:00	12596400	7.763	1082.067	10.887	1008.261
05/04/2022 09:00	12600000	7.762	1082.142	10.835	1008.039
05/04/2022 10:00	12603600	7.765	1081.876	10.835	1007.94
05/04/2022 11:00	12607200	7.767	1081.671	10.835	1007.658
05/04/2022 12:00	12610800	7.757	1082.711	10.887	1006.523
05/04/2022 13:00	12614400	7.764	1081.954	10.835	1005.916
05/04/2022 14:00	12618000	7.771	1081.267	10.887	1005.17
05/04/2022 15:00	12621600	7.759	1082.499	10.835	1003.303
05/04/2022 16:00	12625200	7.766	1081.787	10.887	1002.947
05/04/2022 17:00	12628800	7.769	1081.523	10.887	1001.508
05/04/2022 18:00	12632400	7.76	1082.34	10.887	1000.691

WTP-BH059					
Date and Time	Elapsed Time (Seconds)	Corrected Level Depth To Water (mbgl)	Corrected Pressure (mBar)	Temperature (C)	Barometric Pressure (mBar)
05/04/2022 19:00	12636000	7.761	1082.331	10.887	1000.213
05/04/2022 20:00	12639600	7.771	1081.314	10.835	998.893
05/04/2022 21:00	12643200	7.772	1081.219	10.887	998.406
05/04/2022 22:00	12646800	7.768	1081.641	10.835	998.08
05/04/2022 23:00	12650400	7.759	1082.497	10.835	996.859
06/04/2022 00:00	12654000	7.762	1082.209	10.887	996.444
06/04/2022 01:00	12657600	7.754	1082.921	10.835	995.219
06/04/2022 02:00	12661200	7.759	1082.467	10.835	995.065
06/04/2022 03:00	12664800	7.757	1082.71	10.835	993.483
06/04/2022 04:00	12668400	7.759	1082.453	10.835	992.889
06/04/2022 05:00	12672000	7.751	1083.237	10.835	991.253
06/04/2022 06:00	12675600	7.752	1083.165	10.887	990.866
06/04/2022 07:00	12679200	7.757	1082.66	10.835	989.885
06/04/2022 08:00	12682800	7.755	1082.893	10.887	989.435
06/04/2022 09:00	12686400	7.748	1083.539	10.887	988.424
06/04/2022 10:00	12690000	7.76	1082.353	10.887	988.029
06/04/2022 11:00	12693600	7.766	1081.807	10.887	987.967
06/04/2022 12:00	12697200	7.766	1081.784	10.887	987.382
06/04/2022 13:00	12700800	7.757	1082.721	10.835	986.418
06/04/2022 14:00	12704400	7.765	1081.922	10.835	986
06/04/2022 15:00	12708000	7.753	1083.073	10.887	984.633
06/04/2022 16:00	12711600	7.757	1082.631	10.887	984.223
06/04/2022 17:00	12715200	7.758	1082.581	10.835	983.517
06/04/2022 18:00	12718800	7.754	1083.015	10.835	982.475
06/04/2022 19:00	12722400	7.762	1082.186	10.887	981.749
06/04/2022 20:00	12726000	7.756	1082.73	10.887	981.691
06/04/2022 21:00	12729600	7.752	1083.192	10.887	981.108
06/04/2022 22:00	12733200	7.756	1082.771	10.887	981.651
06/04/2022 23:00	12736800	7.762	1082.161	10.835	982.234
07/04/2022 00:00	12740400	7.754	1082.991	10.835	982.134
07/04/2022 01:00	12744000	7.746	1083.744	10.835	981.989
07/04/2022 02:00	12747600	7.753	1083.07	10.887	982.933
07/04/2022 03:00	12751200	7.751	1083.253	10.835	982.967
07/04/2022 04:00	12754800	7.753	1083.032	10.835	984.161
07/04/2022 05:00	12758400	7.757	1082.716	10.835	984.355
07/04/2022 06:00	12762000	7.765	1081.874	10.887	985.589
07/04/2022 07:00	12765600	7.752	1083.131	10.887	985.669
07/04/2022 08:00	12769200	7.75	1083.324	10.835	986.788
07/04/2022 09:00	12772800	7.752	1083.167	10.835	987.188
07/04/2022 10:00	12776400	7.753	1083.109	10.835	988.219
07/04/2022 11:00	12780000	7.76	1082.426	10.887	989.659
07/04/2022 12:00	12783600	7.76	1082.34	10.887	991.326
07/04/2022 13:00	12787200	7.756	1082.798	10.887	991.841
07/04/2022 14:00	12790800	7.76	1082.422	10.835	992.191
07/04/2022 15:00	12794400	7.758	1082.624	10.887	992.988

WTP-BH059					
Date and Time	Elapsed Time (Seconds)	Corrected Level Depth To Water (mbgl)	Corrected Pressure (mBar)	Temperature (C)	Barometric Pressure (mBar)
07/04/2022 16:00	12798000	7.76	1082.338	10.835	993.491
07/04/2022 17:00	12801600	7.767	1081.648	10.887	994.329
07/04/2022 18:00	12805200	7.766	1081.818	10.835	994.741
07/04/2022 19:00	12808800	7.768	1081.601	10.835	995.809
07/04/2022 20:00	12812400	7.766	1081.817	10.887	995.62
07/04/2022 21:00	12816000	7.775	1080.911	10.887	996.16
07/04/2022 22:00	12819600	7.77	1081.363	10.835	997.628
07/04/2022 23:00	12823200	7.774	1081.022	10.887	997.874
08/04/2022 00:00	12826800	7.778	1080.601	10.835	997.661
08/04/2022 01:00	12830400	7.775	1080.942	10.835	997.562
08/04/2022 02:00	12834000	7.787	1079.729	10.835	998.168
08/04/2022 03:00	12837600	7.785	1079.907	10.887	997.773
08/04/2022 04:00	12841200	7.785	1079.954	10.887	997.726
08/04/2022 05:00	12844800	7.79	1079.427	10.835	997.375
08/04/2022 06:00	12848400	7.789	1079.561	10.835	997.727
08/04/2022 07:00	12852000	7.787	1079.756	10.835	998.627
08/04/2022 08:00	12855600	7.783	1080.109	10.835	998.76
08/04/2022 09:00	12859200	7.789	1079.531	10.887	999.851
08/04/2022 10:00	12862800	7.777	1080.741	10.835	999.71
08/04/2022 11:00	12866400	7.781	1080.337	10.835	1000.478
08/04/2022 12:00	12870000	7.772	1081.249	10.887	1001.053
08/04/2022 13:00	12873600	7.779	1080.501	10.835	1001.531
08/04/2022 14:00	12877200	7.772	1081.16	10.887	1001.993
08/04/2022 15:00	12880800	7.781	1080.293	10.887	1002.617
08/04/2022 16:00	12884400	7.785	1079.977	10.887	1003.297
08/04/2022 17:00	12888000	7.771	1081.312	10.887	1004.152
08/04/2022 18:00	12891600	7.78	1080.466	10.887	1004.998
08/04/2022 19:00	12895200	7.775	1080.897	10.887	1006.391
08/04/2022 20:00	12898800	7.787	1079.73	10.887	1007.315
08/04/2022 21:00	12902400	7.787	1079.753	10.887	1008.021
08/04/2022 22:00	12906000	7.791	1079.315	10.835	1009.528
08/04/2022 23:00	12909600	7.796	1078.816	10.835	1010.513
09/04/2022 00:00	12913200	7.796	1078.857	10.835	1011.323
09/04/2022 01:00	12916800	7.8	1078.505	10.835	1013.013
09/04/2022 02:00	12920400	7.797	1078.802	10.887	1012.621
09/04/2022 03:00	12924000	7.799	1078.593	10.887	1013.438
09/04/2022 04:00	12927600	7.801	1078.328	10.835	1013.556
09/04/2022 05:00	12931200	7.813	1077.154	10.835	1014.121
09/04/2022 06:00	12934800	7.81	1077.487	10.887	1014.544
09/04/2022 07:00	12938400	7.811	1077.362	10.835	1014.764
09/04/2022 08:00	12942000	7.807	1077.799	10.835	1014.814
09/04/2022 09:00	12945600	7.809	1077.62	10.835	1014.993
09/04/2022 10:00	12949200	7.792	1079.211	10.835	1014.618
09/04/2022 11:00	12952800	7.797	1078.776	10.887	1014.715
09/04/2022 12:00	12956400	7.794	1079.026	10.887	1014.465

WTP-BH059					
Date and Time	Elapsed Time (Seconds)	Corrected Level Depth To Water (mbgl)	Corrected Pressure (mBar)	Temperature (C)	Barometric Pressure (mBar)
09/04/2022 13:00	12960000	7.799	1078.546	10.887	1014.581
09/04/2022 14:00	12963600	7.8	1078.447	10.835	1014.044
09/04/2022 15:00	12967200	7.809	1077.626	10.835	1013.405
09/04/2022 16:00	12970800	7.802	1078.275	10.887	1012.906
09/04/2022 17:00	12974400	7.79	1079.421	10.887	1012.367
09/04/2022 18:00	12978000	7.804	1078.094	10.887	1012.235
09/04/2022 19:00	12981600	7.799	1078.586	10.835	1011.837
09/04/2022 20:00	12985200	7.806	1077.885	10.835	1012.174
09/04/2022 21:00	12988800	7.791	1079.335	10.887	1012.453
09/04/2022 22:00	12992400	7.799	1078.529	10.835	1012.989
09/04/2022 23:00	12996000	7.791	1079.389	10.835	1012.129
10/04/2022 00:00	12999600	7.802	1078.26	10.835	1012.285
10/04/2022 01:00	13003200	7.808	1077.658	10.887	1011.82
10/04/2022 02:00	13006800	7.807	1077.825	10.835	1010.896
10/04/2022 03:00	13010400	7.803	1078.158	10.835	1010.076
10/04/2022 04:00	13014000	7.806	1077.834	10.835	1009.184
10/04/2022 05:00	13017600	7.805	1077.994	10.887	1008.564
10/04/2022 06:00	13021200	7.799	1078.585	10.887	1008.582
10/04/2022 07:00	13024800	7.802	1078.296	10.835	1008.601
10/04/2022 08:00	13028400	7.806	1077.9	10.835	1008.267
10/04/2022 09:00	13032000	7.792	1079.222	10.835	1007.552
10/04/2022 10:00	13035600	7.791	1079.363	10.835	1007.169
10/04/2022 11:00	13039200	7.797	1078.763	10.835	1006.796
10/04/2022 12:00	13042800	7.802	1078.264	10.835	1006.687
10/04/2022 13:00	13046400	7.808	1077.713	10.835	1006.387
10/04/2022 14:00	13050000	7.798	1078.696	10.887	1005.795
10/04/2022 15:00	13053600	7.788	1079.674	10.887	1004.452
10/04/2022 16:00	13057200	7.798	1078.672	10.835	1004.211
10/04/2022 17:00	13060800	7.796	1078.857	10.835	1004.026
10/04/2022 18:00	13064400	7.8	1078.416	10.887	1003.521
10/04/2022 19:00	13068000	7.804	1078.109	10.887	1003.098
10/04/2022 20:00	13071600	7.799	1078.609	10.835	1002.328
10/04/2022 21:00	13075200	7.791	1079.376	10.887	1002.318
10/04/2022 22:00	13078800	7.805	1077.993	10.887	1002.484
10/04/2022 23:00	13082400	7.796	1078.847	10.835	1002.212
11/04/2022 00:00	13086000	7.794	1079.05	10.887	1001.427
11/04/2022 01:00	13089600	7.804	1078.108	10.835	1001.126
11/04/2022 02:00	13093200	7.794	1079.051	10.835	1000.183
11/04/2022 03:00	13096800	7.8	1078.421	10.835	999.962
11/04/2022 04:00	13100400	7.795	1078.946	10.835	998.707
11/04/2022 05:00	13104000	7.797	1078.751	10.887	998.199
11/04/2022 06:00	13107600	7.797	1078.795	10.835	997.155
11/04/2022 07:00	13111200	7.793	1079.156	10.887	996.092
11/04/2022 08:00	13114800	7.789	1079.551	10.835	995.791
11/04/2022 09:00	13118400	7.783	1080.126	10.835	995.216

WTP-BH059					
Date and Time	Elapsed Time (Seconds)	Corrected Level Depth To Water (mbgl)	Corrected Pressure (mBar)	Temperature (C)	Barometric Pressure (mBar)
11/04/2022 10:00	13122000	7.789	1079.569	10.887	994.948
11/04/2022 11:00	13125600	7.783	1080.136	10.835	993.138
11/04/2022 12:00	13129200	7.785	1079.912	10.887	993.633
11/04/2022 13:00	13132800	7.794	1079.043	10.835	993.259
11/04/2022 14:00	13136400	7.79	1079.417	10.887	993.397
11/04/2022 15:00	13140000	7.783	1080.137	10.887	992.555
11/04/2022 16:00	13143600	7.78	1080.443	10.835	992.588
11/04/2022 17:00	13147200	7.788	1079.625	10.887	992.703
11/04/2022 18:00	13150800	7.786	1079.838	10.835	993.193
11/04/2022 19:00	13154400	7.79	1079.397	10.887	993.418
11/04/2022 20:00	13158000	7.786	1079.869	10.835	993.77
11/04/2022 21:00	13161600	7.784	1080.033	10.887	994.849
11/04/2022 22:00	13165200	7.791	1079.328	10.835	995.163
11/04/2022 23:00	13168800	7.787	1079.741	10.887	995.385
12/04/2022 00:00	13172400	7.793	1079.156	10.887	995.848
12/04/2022 01:00	13176000	7.788	1079.632	10.835	995.588
12/04/2022 02:00	13179600	7.788	1079.644	10.835	995.82
12/04/2022 03:00	13183200	7.779	1080.498	10.887	995.965
12/04/2022 04:00	13186800	7.786	1079.84	10.887	995.407
12/04/2022 05:00	13190400	7.795	1078.998	10.887	995.641
12/04/2022 06:00	13194000	7.792	1079.239	10.887	996.008
12/04/2022 07:00	13197600	7.798	1078.667	10.887	996.458
12/04/2022 08:00	13201200	7.788	1079.653	10.887	996.932
12/04/2022 09:00	13204800	7.797	1078.749	10.835	997.201
12/04/2022 10:00	13208400	7.79	1079.488	10.887	997.097
12/04/2022 11:00	13212000	7.792	1079.227	10.887	997.845
12/04/2022 12:00	13215600	7.785	1079.931	10.887	997.505
12/04/2022 13:00	13219200	7.789	1079.582	10.835	998.071
12/04/2022 14:00	13222800	7.793	1079.111	10.887	998.204
12/04/2022 15:00	13226400	7.795	1078.968	10.887	998.469
12/04/2022 16:00	13230000	7.801	1078.345	10.835	998.578
12/04/2022 17:00	13233600	7.79	1079.408	10.835	998.367
12/04/2022 18:00	13237200	7.796	1078.889	10.887	999.277
12/04/2022 19:00	13240800	7.784	1080.002	10.835	999.719
12/04/2022 20:00	13244400	7.794	1079.019	10.835	1000.581
12/04/2022 21:00	13248000	7.794	1079.009	10.835	1001.685
12/04/2022 22:00	13251600	7.8	1078.49	10.887	1002.352
12/04/2022 23:00	13255200	7.795	1078.92	10.835	1002.016
13/04/2022 00:00	13258800	7.8	1078.416	10.835	1003.25
13/04/2022 01:00	13262400	7.808	1077.678	10.887	1003.772
13/04/2022 02:00	13266000	7.802	1078.287	10.835	1003.866
13/04/2022 03:00	13269600	7.803	1078.201	10.887	1004.466
13/04/2022 04:00	13273200	7.802	1078.222	10.835	1004.905
13/04/2022 05:00	13276800	7.805	1077.962	10.835	1005.286
13/04/2022 06:00	13280400	7.805	1078.004	10.835	1005.852

WTP-BH059					
Date and Time	Elapsed Time (Seconds)	Corrected Level Depth To Water (mbgl)	Corrected Pressure (mBar)	Temperature (C)	Barometric Pressure (mBar)
13/04/2022 07:00	13284000	7.811	1077.338	10.887	1007.032
13/04/2022 08:00	13287600	7.806	1077.909	10.835	1007.528
13/04/2022 09:00	13291200	7.81	1077.521	10.835	1009.011
13/04/2022 10:00	13294800	7.806	1077.903	10.887	1008.898
13/04/2022 11:00	13298400	7.81	1077.445	10.887	1009.479
13/04/2022 12:00	13302000	7.809	1077.579	10.887	1009.953
13/04/2022 13:00	13305600	7.813	1077.23	10.835	1010.031
13/04/2022 14:00	13309200	7.811	1077.348	10.887	1010.305
13/04/2022 15:00	13312800	7.817	1076.78	10.887	1010.995
13/04/2022 16:00	13316400	7.81	1077.455	10.887	1010.928
13/04/2022 17:00	13320000	7.816	1076.848	10.887	1010.927
13/04/2022 18:00	13323600	7.817	1076.835	10.835	1011.278
13/04/2022 19:00	13327200	7.811	1077.404	10.887	1011.1
13/04/2022 20:00	13330800	7.812	1077.246	10.887	1011.258
13/04/2022 21:00	13334400	7.822	1076.303	10.835	1011.932
13/04/2022 22:00	13338000	7.82	1076.464	10.887	1012.284
13/04/2022 23:00	13341600	7.826	1075.909	10.887	1012.474
14/04/2022 00:00	13345200	7.822	1076.317	10.887	1013.038
14/04/2022 01:00	13348800	7.819	1076.589	10.887	1012.402
14/04/2022 02:00	13352400	7.809	1077.615	10.835	1012.323
14/04/2022 03:00	13356000	7.811	1077.368	10.887	1012.231
14/04/2022 04:00	13359600	7.815	1077	10.887	1012.234
14/04/2022 05:00	13363200	7.816	1076.917	10.835	1012.169
14/04/2022 06:00	13366800	7.816	1076.878	10.887	1012.356
14/04/2022 07:00	13370400	7.822	1076.264	10.887	1012.484
14/04/2022 08:00	13374000	7.814	1077.079	10.835	1012.129
14/04/2022 09:00	13377600	7.818	1076.692	10.835	1012.394
14/04/2022 10:00	13381200	7.821	1076.423	10.887	1012.69
14/04/2022 11:00	13384800	7.818	1076.683	10.887	1012.429
14/04/2022 12:00	13388400	7.82	1076.495	10.835	1012.591
14/04/2022 13:00	13392000	7.826	1075.898	10.835	1013.067
14/04/2022 14:00	13395600	7.822	1076.262	10.887	1013.216
14/04/2022 15:00	13399200	7.826	1075.946	10.887	1013.166
14/04/2022 16:00	13402800	7.83	1075.516	10.835	1013.083
14/04/2022 17:00	13406400	7.815	1077.041	10.835	1012.653
14/04/2022 18:00	13410000	7.825	1075.998	10.887	1012.507
14/04/2022 19:00	13413600	7.829	1075.654	10.887	1012.729
14/04/2022 20:00	13417200	7.828	1075.719	10.887	1012.664
14/04/2022 21:00	13420800	7.821	1076.401	10.887	1013.198
14/04/2022 22:00	13424400	7.831	1075.464	10.887	1013.527
14/04/2022 23:00	13428000	7.828	1075.735	10.887	1013.257
15/04/2022 00:00	13431600	7.83	1075.571	10.887	1013.177
15/04/2022 01:00	13435200	7.823	1076.167	10.835	1012.676
15/04/2022 02:00	13438800	7.817	1076.806	10.835	1012.766
15/04/2022 03:00	13442400	7.831	1075.391	10.835	1013.087

WTP-BH059					
Date and Time	Elapsed Time (Seconds)	Corrected Level Depth To Water (mbgl)	Corrected Pressure (mBar)	Temperature (C)	Barometric Pressure (mBar)
15/04/2022 04:00	13446000	7.836	1074.91	10.887	1013.108
15/04/2022 05:00	13449600	7.832	1075.293	10.887	1013.941
15/04/2022 06:00	13453200	7.823	1076.168	10.835	1013.77
15/04/2022 07:00	13456800	7.834	1075.171	10.887	1014.671
15/04/2022 08:00	13460400	7.831	1075.46	10.835	1014.842
15/04/2022 09:00	13464000	7.833	1075.277	10.835	1015.146
15/04/2022 10:00	13467600	7.826	1075.911	10.887	1016.12
15/04/2022 11:00	13471200	7.838	1074.715	10.835	1016.925
15/04/2022 12:00	13474800	7.837	1074.808	10.835	1017.318
15/04/2022 13:00	13478400	7.835	1075.019	10.887	1017.864
15/04/2022 14:00	13482000	7.843	1074.28	10.887	1018.603
15/04/2022 15:00	13485600	7.842	1074.335	10.887	1018.913
15/04/2022 16:00	13489200	7.845	1074.079	10.887	1019.169
15/04/2022 17:00	13492800	7.849	1073.688	10.835	1018.924
15/04/2022 18:00	13496400	7.848	1073.781	10.835	1019.076
15/04/2022 19:00	13500000	7.846	1073.921	10.887	1019.326
15/04/2022 20:00	13503600	7.837	1074.792	10.835	1018.55
15/04/2022 21:00	13507200	7.832	1075.327	10.835	1018.988
15/04/2022 22:00	13510800	7.83	1075.516	10.835	1019.165
15/04/2022 23:00	13514400	7.833	1075.198	10.887	1019.51
16/04/2022 00:00	13518000	7.836	1074.939	10.887	1019.525
16/04/2022 01:00	13521600	7.843	1074.293	10.887	1020.779
16/04/2022 02:00	13525200	7.841	1074.425	10.835	1020.741
16/04/2022 03:00	13528800	7.834	1075.134	10.835	1020.762
16/04/2022 04:00	13532400	7.833	1075.278	10.835	1020.74
16/04/2022 05:00	13536000	7.85	1073.552	10.835	1020.277
16/04/2022 06:00	13539600	7.843	1074.261	10.887	1019.717
16/04/2022 07:00	13543200	7.845	1074.033	10.835	1019.917
16/04/2022 08:00	13546800	7.842	1074.332	10.887	1020.01
16/04/2022 09:00	13550400	7.837	1074.79	10.887	1019.552
16/04/2022 10:00	13554000	7.837	1074.883	10.887	1019.703
16/04/2022 11:00	13557600	7.839	1074.651	10.887	1019.813
16/04/2022 12:00	13561200	7.843	1074.205	10.835	1019.989
16/04/2022 13:00	13564800	7.847	1073.818	10.835	1019.89
16/04/2022 14:00	13568400	7.849	1073.626	10.887	1019.865
16/04/2022 15:00	13572000	7.845	1074.044	10.887	1019.204
16/04/2022 16:00	13575600	7.834	1075.149	10.887	1018.707
16/04/2022 17:00	13579200	7.84	1074.591	10.835	1018.265
16/04/2022 18:00	13582800	7.84	1074.533	10.835	1018.201
16/04/2022 19:00	13586400	7.85	1073.596	10.887	1018.071
16/04/2022 20:00	13590000	7.842	1074.391	10.887	1017.762
16/04/2022 21:00	13593600	7.838	1074.701	10.887	1017.452
16/04/2022 22:00	13597200	7.842	1074.372	10.887	1018.024
16/04/2022 23:00	13600800	7.836	1074.902	10.887	1017.615
17/04/2022 00:00	13604400	7.847	1073.888	10.887	1017.656

WTP-BH059					
Date and Time	Elapsed Time (Seconds)	Corrected Level Depth To Water (mbgl)	Corrected Pressure (mBar)	Temperature (C)	Barometric Pressure (mBar)
17/04/2022 01:00	13608000	7.835	1075.03	10.835	1016.854
17/04/2022 02:00	13611600	7.835	1074.99	10.887	1016.311
17/04/2022 03:00	13615200	7.837	1074.842	10.887	1015.609
17/04/2022 04:00	13618800	7.832	1075.361	10.887	1014.847
17/04/2022 05:00	13622400	7.854	1073.171	10.835	1014.577
17/04/2022 06:00	13626000	7.844	1074.162	10.887	1013.856
17/04/2022 07:00	13629600	7.833	1075.237	10.887	1013.268
17/04/2022 08:00	13633200	7.838	1074.785	10.887	1012.261
17/04/2022 09:00	13636800	7.839	1074.614	10.887	1011.945
17/04/2022 10:00	13640400	7.839	1074.603	10.835	1012.294
17/04/2022 11:00	13644000	7.84	1074.571	10.887	1011.38
17/04/2022 12:00	13647600	7.837	1074.863	10.887	1010.722
17/04/2022 13:00	13651200	7.839	1074.605	10.887	1009.643
17/04/2022 14:00	13654800	7.836	1074.973	10.835	1009.127
17/04/2022 15:00	13658400	7.84	1074.577	10.887	1007.846
17/04/2022 16:00	13662000	7.837	1074.858	10.887	1007.809
17/04/2022 17:00	13665600	7.836	1074.972	10.887	1008.181
17/04/2022 18:00	13669200	7.839	1074.667	10.887	1008.242
17/04/2022 19:00	13672800	7.831	1075.39	10.887	1008.249
17/04/2022 20:00	13676400	7.834	1075.12	10.887	1009.25
17/04/2022 21:00	13680000	7.833	1075.192	10.887	1009.907
17/04/2022 22:00	13683600	7.835	1075.081	10.887	1010.504
17/04/2022 23:00	13687200	7.832	1075.354	10.887	1010.596
18/04/2022 00:00	13690800	7.839	1074.634	10.887	1011.437
18/04/2022 01:00	13694400	7.832	1075.369	10.887	1011.068
18/04/2022 02:00	13698000	7.837	1074.858	10.887	1012.065
18/04/2022 03:00	13701600	7.827	1075.769	10.887	1011.519
18/04/2022 04:00	13705200	7.841	1074.445	10.835	1011.357
18/04/2022 05:00	13708800	7.832	1075.359	10.887	1011.322
18/04/2022 06:00	13712400	7.835	1075.02	10.887	1011.417
18/04/2022 07:00	13716000	7.843	1074.298	10.887	1012.018
18/04/2022 08:00	13719600	7.836	1074.982	10.887	1011.576
18/04/2022 09:00	13723200	7.834	1075.099	10.835	1011.919
18/04/2022 10:00	13726800	7.831	1075.423	10.835	1012.082
18/04/2022 11:00	13730400	7.829	1075.67	10.835	1012.199
18/04/2022 12:00	13734000	7.842	1074.393	10.835	1012.382
18/04/2022 13:00	13737600	7.829	1075.588	10.887	1012.551
18/04/2022 14:00	13741200	7.835	1075.043	10.887	1012.366
18/04/2022 15:00	13744800	7.842	1074.382	10.887	1012.299
18/04/2022 16:00	13748400	7.83	1075.57	10.887	1011.597
18/04/2022 17:00	13752000	7.83	1075.517	10.887	1011.65
18/04/2022 18:00	13755600	7.837	1074.874	10.835	1011.9
18/04/2022 19:00	13759200	7.837	1074.832	10.887	1012.213
18/04/2022 20:00	13762800	7.84	1074.581	10.835	1012.072
18/04/2022 21:00	13766400	7.833	1075.267	10.887	1012.386

WTP-BH059					
Date and Time	Elapsed Time (Seconds)	Corrected Level Depth To Water (mbgl)	Corrected Pressure (mBar)	Temperature (C)	Barometric Pressure (mBar)
18/04/2022 22:00	13770000	7.836	1074.971	10.887	1012.561
18/04/2022 23:00	13773600	7.833	1075.261	10.887	1013.121
19/04/2022 00:00	13777200	7.838	1074.728	10.887	1012.925
19/04/2022 01:00	13780800	7.833	1075.182	10.835	1013.175
19/04/2022 02:00	13784400	7.84	1074.538	10.887	1012.994
19/04/2022 03:00	13788000	7.839	1074.684	10.887	1013.577
19/04/2022 04:00	13791600	7.842	1074.377	10.887	1014.371
19/04/2022 05:00	13795200	7.839	1074.661	10.887	1014.816
19/04/2022 06:00	13798800	7.849	1073.616	10.887	1015.618
19/04/2022 07:00	13802400	7.833	1075.24	10.887	1015.576
19/04/2022 08:00	13806000	7.84	1074.563	10.887	1015.887
19/04/2022 09:00	13809600	7.835	1075.063	10.887	1016.238
19/04/2022 10:00	13813200	7.84	1074.57	10.835	1015.853
19/04/2022 11:00	13816800	7.836	1074.9	10.835	1015.767
19/04/2022 12:00	13820400	7.832	1075.366	10.887	1015.693
19/04/2022 13:00	13824000	7.828	1075.742	10.887	1015.681
19/04/2022 14:00	13827600	7.834	1075.098	10.887	1015.717
19/04/2022 15:00	13831200	7.837	1074.865	10.887	1015.707
19/04/2022 16:00	13834800	7.833	1075.267	10.887	1015.427
19/04/2022 17:00	13838400	7.843	1074.205	10.887	1015.394
19/04/2022 18:00	13842000	7.831	1075.465	10.835	1015.08
19/04/2022 19:00	13845600	7.843	1074.247	10.835	1015.812
19/04/2022 20:00	13849200	7.833	1075.257	10.887	1016.045
19/04/2022 21:00	13852800	7.824	1076.141	10.887	1016.377
19/04/2022 22:00	13856400	7.839	1074.646	10.835	1016.993
19/04/2022 23:00	13860000	7.835	1074.998	10.835	1016.886
20/04/2022 00:00	13863600	7.841	1074.431	10.835	1016.966
20/04/2022 01:00	13867200	7.835	1075.001	10.887	1016.787
20/04/2022 02:00	13870800	7.839	1074.669	10.835	1016.849
20/04/2022 03:00	13874400	7.841	1074.426	10.887	1016.633
20/04/2022 04:00	13878000	7.828	1075.727	10.887	1015.94
20/04/2022 05:00	13881600	7.838	1074.725	10.887	1016.455
20/04/2022 06:00	13885200	7.842	1074.391	10.887	1016.18
20/04/2022 07:00	13888800	7.843	1074.28	10.887	1016.17
20/04/2022 08:00	13892400	7.847	1073.884	10.835	1015.445
20/04/2022 09:00	13896000	7.828	1075.708	10.887	1014.742
20/04/2022 10:00	13899600	7.83	1075.506	10.835	1013.944
20/04/2022 11:00	13903200	7.829	1075.628	10.887	1013.728
20/04/2022 12:00	13906800	7.84	1074.59	10.887	1012.819
20/04/2022 13:00	13910400	7.837	1074.849	10.887	1012.196
20/04/2022 14:00	13914000	7.837	1074.801	10.887	1011.393
20/04/2022 15:00	13917600	7.845	1074.035	10.887	1010.943
20/04/2022 16:00	13921200	7.84	1074.535	10.887	1009.713
20/04/2022 17:00	13924800	7.833	1075.191	10.887	1008.935
20/04/2022 18:00	13928400	7.83	1075.561	10.887	1008.687

WTP-BH059					
Date and Time	Elapsed Time (Seconds)	Corrected Level Depth To Water (mbgl)	Corrected Pressure (mBar)	Temperature (C)	Barometric Pressure (mBar)
20/04/2022 19:00	13932000	7.826	1075.871	10.887	1008.62
20/04/2022 20:00	13935600	7.823	1076.167	10.887	1007.959
20/04/2022 21:00	13939200	7.827	1075.841	10.887	1007.434
20/04/2022 22:00	13942800	7.827	1075.783	10.835	1007.586
20/04/2022 23:00	13946400	7.824	1076.112	10.835	1007.136
21/04/2022 00:00	13950000	7.821	1076.435	10.835	1006.205
21/04/2022 01:00	13953600	7.826	1075.961	10.887	1006.706
21/04/2022 02:00	13957200	7.821	1076.378	10.835	1006.018
21/04/2022 03:00	13960800	7.821	1076.417	10.887	1005.155
21/04/2022 04:00	13964400	7.816	1076.884	10.887	1004.81
21/04/2022 05:00	13968000	7.819	1076.628	10.887	1004.457
21/04/2022 06:00	13971600	7.818	1076.661	10.887	1004.182
21/04/2022 07:00	13975200	7.82	1076.475	10.887	1004.367
21/04/2022 08:00	13978800	7.819	1076.573	10.835	1004.851
21/04/2022 09:00	13982400	7.823	1076.25	10.887	1005.444
21/04/2022 10:00	13986000	7.831	1075.432	10.887	1006.018
21/04/2022 11:00	13989600	7.821	1076.393	10.887	1006.03
21/04/2022 12:00	13993200	7.824	1076.099	10.887	1006.324
21/04/2022 13:00	13996800	7.822	1076.321	10.887	1005.98
21/04/2022 14:00	14000400	7.82	1076.505	10.835	1006.135
21/04/2022 15:00	14004000	7.826	1075.87	10.887	1005.701
21/04/2022 16:00	14007600	7.822	1076.268	10.887	1005.912
21/04/2022 17:00	14011200	7.828	1075.689	10.887	1006.126
21/04/2022 18:00	14014800	7.836	1074.916	10.887	1006.9
21/04/2022 19:00	14018400	7.832	1075.333	10.887	1006.726
21/04/2022 20:00	14022000	7.818	1076.713	10.887	1006.561
21/04/2022 21:00	14025600	7.817	1076.829	10.887	1006.446
21/04/2022 22:00	14029200	7.815	1076.987	10.887	1007.017
21/04/2022 23:00	14032800	7.816	1076.938	10.887	1007.188
22/04/2022 00:00	14036400	7.821	1076.446	10.887	1007.194
22/04/2022 01:00	14040000	7.827	1075.817	10.887	1007.579
22/04/2022 02:00	14043600	7.828	1075.753	10.887	1007.521
22/04/2022 03:00	14047200	7.821	1076.438	10.887	1007.201
22/04/2022 04:00	14050800	7.831	1075.379	10.887	1007.044
22/04/2022 05:00	14054400	7.831	1075.401	10.887	1007.752
22/04/2022 06:00	14058000	7.822	1076.284	10.887	1007.355
22/04/2022 07:00	14061600	7.821	1076.404	10.887	1008.087
22/04/2022 08:00	14065200	7.826	1075.945	10.887	1007.695
22/04/2022 09:00	14068800	7.828	1075.757	10.835	1008.342
22/04/2022 10:00	14072400	7.824	1076.09	10.887	1007.671
22/04/2022 11:00	14076000	7.825	1076.042	10.835	1007.449
22/04/2022 12:00	14079600	7.832	1075.283	10.887	1007.384
22/04/2022 13:00	14083200	7.83	1075.505	10.887	1007.04
22/04/2022 14:00	14086800	7.828	1075.702	10.887	1006.721
22/04/2022 15:00	14090400	7.831	1075.408	10.887	1006.772

WTP-BH059					
Date and Time	Elapsed Time (Seconds)	Corrected Level Depth To Water (mbgl)	Corrected Pressure (mBar)	Temperature (C)	Barometric Pressure (mBar)
22/04/2022 16:00	14094000	7.837	1074.811	10.887	1005.787
22/04/2022 17:00	14097600	7.83	1075.527	10.887	1005.679
22/04/2022 18:00	14101200	7.821	1076.423	10.887	1005.149
22/04/2022 19:00	14104800	7.829	1075.574	10.887	1005.025
22/04/2022 20:00	14108400	7.82	1076.46	10.835	1004.72
22/04/2022 21:00	14112000	7.826	1075.917	10.887	1005.047
22/04/2022 22:00	14115600	7.823	1076.24	10.835	1005.061
22/04/2022 23:00	14119200	7.815	1077.041	10.887	1005.26
23/04/2022 00:00	14122800	7.825	1076.024	10.887	1005.183
23/04/2022 01:00	14126400	7.82	1076.497	10.887	1005.439
23/04/2022 02:00	14130000	7.821	1076.363	10.887	1005.088
23/04/2022 03:00	14133600	7.825	1076.03	10.835	1005.393
23/04/2022 04:00	14137200	7.821	1076.412	10.887	1005.16
23/04/2022 05:00	14140800	7.828	1075.766	10.887	1004.954
23/04/2022 06:00	14144400	7.825	1076.017	10.835	1005.528
23/04/2022 07:00	14148000	7.825	1076.006	10.887	1005.565
23/04/2022 08:00	14151600	7.824	1076.139	10.887	1005.068
23/04/2022 09:00	14155200	7.83	1075.544	10.887	1005.298
23/04/2022 10:00	14158800	7.826	1075.904	10.887	1005.303
23/04/2022 11:00	14162400	7.818	1076.664	10.887	1005.151
23/04/2022 12:00	14166000	7.828	1075.693	10.887	1005.514
23/04/2022 13:00	14169600	7.837	1074.819	10.887	1005.171
23/04/2022 14:00	14173200	7.828	1075.704	10.887	1004.53
23/04/2022 15:00	14176800	7.831	1075.387	10.887	1004.847
23/04/2022 16:00	14180400	7.831	1075.441	10.887	1004.306
23/04/2022 17:00	14184000	7.827	1075.809	10.887	1004.425
23/04/2022 18:00	14187600	7.818	1076.737	10.887	1004.349
23/04/2022 19:00	14191200	7.819	1076.554	10.887	1004.166
23/04/2022 20:00	14194800	7.822	1076.302	10.887	1004.175
23/04/2022 21:00	14198400	7.827	1075.773	10.887	1005.313
23/04/2022 22:00	14202000	7.827	1075.812	10.887	1005.517
23/04/2022 23:00	14205600	7.819	1076.623	10.887	1005.8
24/04/2022 00:00	14209200	7.827	1075.808	10.887	1006.251
24/04/2022 01:00	14212800	7.819	1076.575	10.887	1006.335
24/04/2022 02:00	14216400	7.828	1075.698	10.887	1006.604
24/04/2022 03:00	14220000	7.823	1076.183	10.887	1006.97
24/04/2022 04:00	14223600	7.828	1075.713	10.887	1006.832
24/04/2022 05:00	14227200	7.83	1075.495	10.887	1006.807
24/04/2022 06:00	14230800	7.826	1075.941	10.835	1007.186
24/04/2022 07:00	14234400	7.825	1075.998	10.835	1007.493
24/04/2022 08:00	14238000	7.832	1075.296	10.887	1007.736
24/04/2022 09:00	14241600	7.823	1076.242	10.887	1007.519
24/04/2022 10:00	14245200	7.828	1075.741	10.887	1007.656
24/04/2022 11:00	14248800	7.829	1075.589	10.887	1008.051
24/04/2022 12:00	14252400	7.831	1075.473	10.887	1008.896

WTP-BH059					
Date and Time	Elapsed Time (Seconds)	Corrected Level Depth To Water (mbgl)	Corrected Pressure (mBar)	Temperature (C)	Barometric Pressure (mBar)
24/04/2022 13:00	14256000	7.839	1074.64	10.887	1008.634
24/04/2022 14:00	14259600	7.836	1074.904	10.835	1008.466
24/04/2022 15:00	14263200	7.835	1075.04	10.887	1008.356
24/04/2022 16:00	14266800	7.841	1074.474	10.887	1008.314
24/04/2022 17:00	14270400	7.838	1074.698	10.887	1008.212
24/04/2022 18:00	14274000	7.838	1074.787	10.887	1009.339
24/04/2022 19:00	14277600	7.84	1074.514	10.887	1008.882
24/04/2022 20:00	14281200	7.835	1074.995	10.887	1008.645
24/04/2022 21:00	14284800	7.834	1075.146	10.835	1009.805
24/04/2022 22:00	14288400	7.837	1074.795	10.887	1010.304
24/04/2022 23:00	14292000	7.842	1074.378	10.887	1010.721
25/04/2022 00:00	14295600	7.831	1075.4	10.887	1010.307
25/04/2022 01:00	14299200	7.838	1074.761	10.887	1010.825
25/04/2022 02:00	14302800	7.831	1075.418	10.887	1010.411
25/04/2022 03:00	14306400	7.833	1075.226	10.835	1010.454
25/04/2022 04:00	14310000	7.839	1074.666	10.887	1010.919
25/04/2022 05:00	14313600	7.835	1074.988	10.887	1010.841
25/04/2022 06:00	14317200	7.846	1073.93	10.887	1011.048
25/04/2022 07:00	14320800	7.844	1074.109	10.887	1011.477
25/04/2022 08:00	14324400	7.842	1074.324	10.887	1011.626
25/04/2022 09:00	14328000	7.846	1073.965	10.835	1012.202
25/04/2022 10:00	14331600	7.843	1074.279	10.887	1012.28
25/04/2022 11:00	14335200	7.844	1074.149	10.887	1012.774
25/04/2022 12:00	14338800	7.84	1074.585	10.887	1012.703
25/04/2022 13:00	14342400	7.846	1073.987	10.887	1012.815
25/04/2022 14:00	14346000	7.845	1074.097	10.887	1012.948
25/04/2022 15:00	14349600	7.84	1074.497	10.887	1012.669
25/04/2022 16:00	14353200	7.843	1074.233	10.887	1012.447
25/04/2022 17:00	14356800	7.846	1073.986	10.887	1012.208
25/04/2022 18:00	14360400	7.831	1075.381	10.887	1012.028
25/04/2022 19:00	14364000	7.848	1073.735	10.887	1012.337
25/04/2022 20:00	14367600	7.832	1075.311	10.887	1012.464
25/04/2022 21:00	14371200	7.841	1074.475	10.887	1013.543
25/04/2022 22:00	14374800	7.844	1074.123	10.887	1014.26
25/04/2022 23:00	14378400	7.842	1074.329	10.887	1014.054
26/04/2022 00:00	14382000	7.839	1074.636	10.835	1014.571
26/04/2022 01:00	14385600	7.844	1074.13	10.887	1015.348
26/04/2022 02:00	14389200	7.85	1073.53	10.887	1014.731
26/04/2022 03:00	14392800	7.845	1074.05	10.887	1014.576
26/04/2022 04:00	14396400	7.845	1074.009	10.887	1014.739
26/04/2022 05:00	14400000	7.843	1074.297	10.887	1014.694
26/04/2022 06:00	14403600	7.839	1074.619	10.887	1014.25
26/04/2022 07:00	14407200	7.847	1073.845	10.887	1015.389
26/04/2022 08:00	14410800	7.85	1073.593	10.887	1015.641
26/04/2022 09:00	14414400	7.857	1072.852	10.887	1016.139

WTP-BH059					
Date and Time	Elapsed Time (Seconds)	Corrected Level Depth To Water (mbgl)	Corrected Pressure (mBar)	Temperature (C)	Barometric Pressure (mBar)
26/04/2022 10:00	14418000	7.853	1073.307	10.887	1016.17
26/04/2022 11:00	14421600	7.854	1073.146	10.887	1016.697
26/04/2022 12:00	14425200	7.857	1072.915	10.887	1016.806
26/04/2022 13:00	14428800	7.85	1073.554	10.835	1016.747
26/04/2022 14:00	14432400	7.85	1073.562	10.887	1016.889
26/04/2022 15:00	14436000	7.857	1072.885	10.887	1017.079
26/04/2022 16:00	14439600	7.852	1073.402	10.887	1016.926
26/04/2022 17:00	14443200	7.859	1072.69	10.887	1017.152
26/04/2022 18:00	14446800	7.857	1072.906	10.887	1017.058
26/04/2022 19:00	14450400	7.851	1073.49	10.887	1017.69
26/04/2022 20:00	14454000	7.847	1073.831	10.887	1018.079
26/04/2022 21:00	14457600	7.847	1073.864	10.887	1017.803
26/04/2022 22:00	14461200	7.849	1073.709	10.887	1018.444
26/04/2022 23:00	14464800	7.856	1072.997	10.887	1019.278
27/04/2022 00:00	14468400	7.853	1073.282	10.887	1019.479
27/04/2022 01:00	14472000	7.861	1072.497	10.887	1020.021
27/04/2022 02:00	14475600	7.853	1073.295	10.887	1020.318
27/04/2022 03:00	14479200	7.868	1071.81	10.887	1020.952
27/04/2022 04:00	14482800	7.864	1072.174	10.835	1021.777
27/04/2022 05:00	14486400	7.882	1070.425	10.887	1022.215
27/04/2022 06:00	14490000	7.874	1071.234	10.887	1021.77
27/04/2022 07:00	14493600	7.875	1071.13	10.887	1022.36
27/04/2022 08:00	14497200	7.863	1072.329	10.887	1022.378
27/04/2022 09:00	14500800	7.864	1072.238	10.835	1022.685
27/04/2022 10:00	14504400	7.864	1072.179	10.887	1023.258
27/04/2022 11:00	14508000	7.863	1072.247	10.887	1022.825
27/04/2022 12:00	14511600	7.869	1071.684	10.887	1023.51
27/04/2022 13:00	14515200	7.868	1071.804	10.887	1023.146
27/04/2022 14:00	14518800	7.868	1071.759	10.887	1022.948
27/04/2022 15:00	14522400	7.86	1072.566	10.887	1022.75
27/04/2022 16:00	14526000	7.865	1072.08	10.887	1022.87
27/04/2022 17:00	14529600	7.864	1072.202	10.887	1022.505
27/04/2022 18:00	14533200	7.868	1071.822	10.887	1022.642
27/04/2022 19:00	14536800	7.87	1071.562	10.887	1023.024
27/04/2022 20:00	14540400	7.861	1072.452	10.887	1023.107
27/04/2022 21:00	14544000	7.864	1072.149	10.887	1023.774
27/04/2022 22:00	14547600	7.865	1072.133	10.887	1024.398
27/04/2022 23:00	14551200	7.868	1071.797	10.887	1024.735
28/04/2022 00:00	14554800	7.878	1070.836	10.887	1025.695
28/04/2022 01:00	14558400	7.867	1071.857	10.887	1025.161
28/04/2022 02:00	14562000	7.873	1071.265	10.887	1026.24
28/04/2022 03:00	14565600	7.889	1069.762	10.887	1026.283
28/04/2022 04:00	14569200	7.871	1071.463	10.887	1025.919
28/04/2022 05:00	14572800	7.882	1070.43	10.835	1025.831
28/04/2022 06:00	14576400	7.882	1070.466	10.835	1026.038

WTP-BH059					
Date and Time	Elapsed Time (Seconds)	Corrected Level Depth To Water (mbgl)	Corrected Pressure (mBar)	Temperature (C)	Barometric Pressure (mBar)
28/04/2022 07:00	14580000	7.879	1070.684	10.887	1026.334
28/04/2022 08:00	14583600	7.879	1070.724	10.887	1027.267
28/04/2022 09:00	14587200	7.878	1070.827	10.887	1027.285
28/04/2022 10:00	14590800	7.881	1070.549	10.887	1027.442
28/04/2022 11:00	14594400	7.884	1070.268	10.887	1027.48
28/04/2022 12:00	14598000	7.888	1069.832	10.887	1027.307
28/04/2022 13:00	14601600	7.884	1070.223	10.887	1026.917
28/04/2022 14:00	14605200	7.881	1070.531	10.835	1026.825
28/04/2022 15:00	14608800	7.882	1070.425	10.887	1026.471
28/04/2022 16:00	14612400	7.889	1069.753	10.887	1026.657
28/04/2022 17:00	14616000	7.883	1070.314	10.887	1026.46
28/04/2022 18:00	14619600	7.877	1070.922	10.887	1026.218
28/04/2022 19:00	14623200	7.885	1070.147	10.887	1025.533
28/04/2022 20:00	14626800	7.875	1071.072	10.887	1025.946
28/04/2022 21:00	14630400	7.88	1070.657	10.887	1026.848
28/04/2022 22:00	14634000	7.884	1070.246	10.835	1027.596
28/04/2022 23:00	14637600	7.873	1071.305	10.887	1027.294
29/04/2022 00:00	14641200	7.884	1070.24	10.887	1028.359
29/04/2022 01:00	14644800	7.879	1070.699	10.835	1028.359
29/04/2022 02:00	14648400	7.882	1070.469	10.887	1028.008
29/04/2022 03:00	14652000	7.882	1070.414	10.887	1028.063
29/04/2022 04:00	14655600	7.888	1069.796	10.887	1028.195
29/04/2022 05:00	14659200	7.892	1069.415	10.887	1028.09
29/04/2022 06:00	14662800	7.884	1070.281	10.887	1028.074
29/04/2022 07:00	14666400	7.893	1069.368	10.887	1028.258
29/04/2022 08:00	14670000	7.89	1069.673	10.835	1028.534
29/04/2022 09:00	14673600	7.897	1068.978	10.887	1028.77
29/04/2022 10:00	14677200	7.894	1069.217	10.835	1028.504
29/04/2022 11:00	14680800	7.892	1069.421	10.887	1028.327
29/04/2022 12:00	14684400	7.899	1068.803	10.887	1028.701
29/04/2022 13:00	14688000	7.896	1069.098	10.887	1028.041
29/04/2022 14:00	14691600	7.9	1068.709	10.887	1027.701
29/04/2022 15:00	14695200	7.898	1068.865	10.887	1027.545
29/04/2022 16:00	14698800	7.9	1068.677	10.887	1026.638
29/04/2022 17:00	14702400	7.894	1069.263	10.835	1026.513
29/04/2022 18:00	14706000	7.896	1069.048	10.887	1026.511
29/04/2022 19:00	14709600	7.888	1069.816	10.887	1025.864
29/04/2022 20:00	14713200	7.887	1069.94	10.835	1025.592
29/04/2022 21:00	14716800	7.891	1069.55	10.887	1026.13
29/04/2022 22:00	14720400	7.889	1069.726	10.887	1026.318
29/04/2022 23:00	14724000	7.886	1070.039	10.887	1026.128
30/04/2022 00:00	14727600	7.893	1069.383	10.887	1026.297
30/04/2022 01:00	14731200	7.898	1068.892	10.887	1025.937
30/04/2022 02:00	14734800	7.888	1069.846	10.835	1025.807
30/04/2022 03:00	14738400	7.886	1070.046	10.887	1025.147

WTP-BH059					
Date and Time	Elapsed Time (Seconds)	Corrected Level Depth To Water (mbgl)	Corrected Pressure (mBar)	Temperature (C)	Barometric Pressure (mBar)
30/04/2022 04:00	14742000	7.884	1070.225	10.887	1025.333
30/04/2022 05:00	14745600	7.877	1070.885	10.887	1024.795
30/04/2022 06:00	14749200	7.891	1069.547	10.835	1024.526
30/04/2022 07:00	14752800	7.891	1069.582	10.887	1025.247
30/04/2022 08:00	14756400	7.886	1070.016	10.887	1025.057
30/04/2022 09:00	14760000	7.887	1069.971	10.887	1025.223
30/04/2022 10:00	14763600	7.889	1069.717	10.887	1024.747
30/04/2022 11:00	14767200	7.893	1069.353	10.887	1024.746
30/04/2022 12:00	14770800	7.893	1069.31	10.835	1024.275
30/04/2022 13:00	14774400	7.895	1069.148	10.835	1023.344
30/04/2022 14:00	14778000	7.891	1069.579	10.887	1022.696
30/04/2022 15:00	14781600	7.886	1070.082	10.887	1021.949
30/04/2022 16:00	14785200	7.894	1069.254	10.887	1021.562
30/04/2022 17:00	14788800	7.901	1068.562	10.887	1021.402
30/04/2022 18:00	14792400	7.89	1069.648	10.887	1020.802
30/04/2022 19:00	14796000	7.89	1069.633	10.887	1020.574
30/04/2022 20:00	14799600	7.883	1070.287	10.887	1020.164
30/04/2022 21:00	14803200	7.881	1070.481	10.887	1020.091
30/04/2022 22:00	14806800	7.885	1070.177	10.887	1020.395
30/04/2022 23:00	14810400	7.882	1070.436	10.887	1019.406
01/05/2022 00:00	14814000	7.889	1069.782	10.887	1019.452
01/05/2022 01:00	14817600	7.885	1070.131	10.887	1018.982
01/05/2022 02:00	14821200	7.89	1069.6	10.887	1018.539
01/05/2022 03:00	14824800	7.892	1069.474	10.887	1018.179
01/05/2022 04:00	14828400	7.898	1068.833	10.887	1017.969
01/05/2022 05:00	14832000	7.88	1070.583	10.887	1017.435
01/05/2022 06:00	14835600	7.879	1070.696	10.887	1016.592
01/05/2022 07:00	14839200	7.886	1069.997	10.887	1017.048
01/05/2022 08:00	14842800	7.886	1070.018	10.887	1016.419
01/05/2022 09:00	14846400	7.89	1069.638	10.887	1016.678
01/05/2022 10:00	14850000	7.891	1069.538	10.887	1016.533
01/05/2022 11:00	14853600	7.896	1069.093	10.887	1016.006
01/05/2022 12:00	14857200	7.886	1070.075	10.887	1015.875
01/05/2022 13:00	14860800	7.88	1070.632	10.887	1015.318
01/05/2022 14:00	14864400	7.887	1069.93	10.887	1015.412
01/05/2022 15:00	14868000	7.877	1070.955	10.887	1015.239
01/05/2022 16:00	14871600	7.891	1069.506	10.887	1014.62
01/05/2022 17:00	14875200	7.893	1069.373	10.887	1014.753
01/05/2022 18:00	14878800	7.893	1069.357	10.887	1014.525
01/05/2022 19:00	14882400	7.886	1070.026	10.887	1014.343
01/05/2022 20:00	14886000	7.887	1069.93	10.887	1014.561
01/05/2022 21:00	14889600	7.891	1069.512	10.835	1014.952
01/05/2022 22:00	14893200	7.897	1068.952	10.887	1015.418
01/05/2022 23:00	14896800	7.881	1070.543	10.887	1014.677
02/05/2022 00:00	14900400	7.884	1070.25	10.887	1015.215

WTP-BH059					
Date and Time	Elapsed Time (Seconds)	Corrected Level Depth To Water (mbgl)	Corrected Pressure (mBar)	Temperature (C)	Barometric Pressure (mBar)
02/05/2022 01:00	14904000	7.888	1069.801	10.887	1015.42
02/05/2022 02:00	14907600	7.893	1069.37	10.887	1015.243
02/05/2022 03:00	14911200	7.896	1069.063	10.887	1015.55
02/05/2022 04:00	14914800	7.884	1070.255	10.887	1015.574
02/05/2022 05:00	14918400	7.894	1069.273	10.887	1015.583
02/05/2022 06:00	14922000	7.887	1069.938	10.887	1015.526
02/05/2022 07:00	14925600	7.889	1069.729	10.835	1016.56
02/05/2022 08:00	14929200	7.89	1069.68	10.887	1016.879
02/05/2022 09:00	14932800	7.897	1068.956	10.887	1016.751
02/05/2022 10:00	14936400	7.903	1068.376	10.887	1017.453
02/05/2022 11:00	14940000	7.894	1069.244	10.887	1017.557
02/05/2022 12:00	14943600	7.898	1068.89	10.887	1017.547
02/05/2022 13:00	14947200	7.903	1068.37	10.887	1017.58
02/05/2022 14:00	14950800	7.9	1068.647	10.887	1017.912
02/05/2022 15:00	14954400	7.905	1068.158	10.887	1017.792
02/05/2022 16:00	14958000	7.907	1067.99	10.887	1017.838
02/05/2022 17:00	14961600	7.9	1068.629	10.887	1017.443
02/05/2022 18:00	14965200	7.903	1068.358	10.887	1017.348
02/05/2022 19:00	14968800	7.904	1068.318	10.887	1017.389
02/05/2022 20:00	14972400	7.904	1068.283	10.887	1017.303
02/05/2022 21:00	14976000	7.895	1069.201	10.887	1017.114
02/05/2022 22:00	14979600	7.905	1068.195	10.887	1017.512
02/05/2022 23:00	14983200	7.901	1068.55	10.835	1017.373
03/05/2022 00:00	14986800	7.9	1068.711	10.835	1016.969
03/05/2022 01:00	14990400	7.902	1068.509	10.887	1017.441
03/05/2022 02:00	14994000	7.903	1068.362	10.887	1017.102
03/05/2022 03:00	14997600	7.903	1068.408	10.887	1016.691
03/05/2022 04:00	15001200	7.904	1068.309	10.887	1017.033
03/05/2022 05:00	15004800	7.899	1068.758	10.887	1016.706
03/05/2022 06:00	15008400	7.896	1069.011	10.887	1016.574
03/05/2022 07:00	15012000	7.904	1068.323	10.887	1017.262
03/05/2022 08:00	15015600	7.903	1068.336	10.887	1017.371
03/05/2022 09:00	15019200	7.906	1068.104	10.887	1017.481
03/05/2022 10:00	15022800	7.908	1067.837	10.835	1017.6
03/05/2022 11:00	15026400	7.909	1067.745	10.887	1017.84
03/05/2022 12:00	15030000	7.916	1067.084	10.887	1017.529
03/05/2022 13:00	15033600	7.908	1067.921	10.887	1017.299
03/05/2022 14:00	15037200	7.91	1067.734	10.887	1016.636
03/05/2022 15:00	15040800	7.914	1067.334	10.887	1016.427
03/05/2022 16:00	15044400	7.915	1067.183	10.887	1016.457
03/05/2022 17:00	15048000	7.91	1067.694	10.887	1015.338
03/05/2022 18:00	15051600	7.907	1067.975	10.887	1015.056
03/05/2022 19:00	15055200	7.908	1067.92	10.887	1014.746
03/05/2022 20:00	15058800	7.902	1068.455	10.887	1014.334
03/05/2022 21:00	15062400	7.901	1068.602	10.887	1014.429

WTP-BH059					
Date and Time	Elapsed Time (Seconds)	Corrected Level Depth To Water (mbgl)	Corrected Pressure (mBar)	Temperature (C)	Barometric Pressure (mBar)
03/05/2022 22:00	15066000	7.902	1068.458	10.887	1014.938
03/05/2022 23:00	15069600	7.91	1067.678	10.835	1014.596
04/05/2022 00:00	15073200	7.908	1067.9	10.835	1014.132
04/05/2022 01:00	15076800	7.907	1067.957	10.887	1013.98
04/05/2022 02:00	15080400	7.91	1067.706	10.887	1014.231
04/05/2022 03:00	15084000	7.908	1067.851	10.835	1014.059
04/05/2022 04:00	15087600	7.905	1068.19	10.887	1013.869
04/05/2022 05:00	15091200	7.909	1067.806	10.887	1014.009
04/05/2022 06:00	15094800	7.91	1067.693	10.887	1013.879
04/05/2022 07:00	15098400	7.905	1068.148	10.887	1014.641
04/05/2022 08:00	15102000	7.906	1068.052	10.887	1015.466
04/05/2022 09:00	15105600	7.912	1067.459	10.887	1015.937
04/05/2022 10:00	15109200	7.91	1067.669	10.887	1016.213
04/05/2022 11:00	15112800	7.916	1067.13	10.887	1016.51
04/05/2022 12:00	15116400	7.919	1066.812	10.887	1017.193
04/05/2022 13:00	15120000	7.925	1066.192	10.887	1017.083
04/05/2022 14:00	15123600	7.925	1066.209	10.835	1017.161
04/05/2022 15:00	15127200	7.923	1066.421	10.887	1016.732
04/05/2022 16:00	15130800	7.928	1065.876	10.835	1017.251
04/05/2022 17:00	15134400	7.918	1066.92	10.887	1017.206
04/05/2022 18:00	15138000	7.923	1066.373	10.887	1017.267
04/05/2022 19:00	15141600	7.911	1067.586	10.887	1017.027
04/05/2022 20:00	15145200	7.917	1067.001	10.887	1017.125
04/05/2022 21:00	15148800	7.925	1066.173	10.887	1017.588
04/05/2022 22:00	15152400	7.921	1066.621	10.887	1018.235
04/05/2022 23:00	15156000	7.927	1066.002	10.887	1018.489
05/05/2022 00:00	15159600	7.92	1066.664	10.887	1018.8
05/05/2022 01:00	15163200	7.918	1066.893	10.887	1018.084
05/05/2022 02:00	15166800	7.919	1066.773	10.887	1018.448
05/05/2022 03:00	15170400	7.909	1067.817	10.887	1018.134
05/05/2022 04:00	15174000	7.917	1067.017	10.887	1018.325
05/05/2022 05:00	15177600	7.917	1067.033	10.887	1018.431
05/05/2022 06:00	15181200	7.919	1066.809	10.887	1018.412
05/05/2022 07:00	15184800	7.929	1065.858	10.887	1019.363
05/05/2022 08:00	15188400	7.922	1066.551	10.887	1019.399
05/05/2022 09:00	15192000	7.925	1066.218	10.887	1019.976
05/05/2022 10:00	15195600	7.931	1065.663	10.887	1020.165
05/05/2022 11:00	15199200	7.932	1065.524	10.887	1020.305
05/05/2022 12:00	15202800	7.934	1065.384	10.887	1020.201
05/05/2022 13:00	15206400	7.936	1065.159	10.887	1020.183
05/05/2022 14:00	15210000	7.93	1065.683	10.887	1020.146
05/05/2022 15:00	15213600	7.933	1065.47	10.887	1020.359
05/05/2022 16:00	15217200	7.938	1064.91	10.835	1020.162
05/05/2022 17:00	15220800	7.934	1065.379	10.887	1019.842
05/05/2022 18:00	15224400	7.936	1065.146	10.887	1019.71

WTP-BH059					
Date and Time	Elapsed Time (Seconds)	Corrected Level Depth To Water (mbgl)	Corrected Pressure (mBar)	Temperature (C)	Barometric Pressure (mBar)
05/05/2022 19:00	15228000	7.938	1064.981	10.887	1019.51
05/05/2022 20:00	15231600	7.926	1066.117	10.887	1019.712
05/05/2022 21:00	15235200	7.93	1065.724	10.887	1019.74
05/05/2022 22:00	15238800	7.931	1065.607	10.887	1019.857
05/05/2022 23:00	15242400	7.93	1065.697	10.887	1020.01
06/05/2022 00:00	15246000	7.928	1065.935	10.887	1019.529
06/05/2022 01:00	15249600	7.931	1065.585	10.887	1019.636
06/05/2022 02:00	15253200	7.922	1066.472	10.887	1018.627
06/05/2022 03:00	15256800	7.923	1066.457	10.887	1018.885
06/05/2022 04:00	15260400	7.938	1064.897	10.887	1019.229
06/05/2022 05:00	15264000	7.938	1064.937	10.887	1017.973
06/05/2022 06:00	15267600	7.932	1065.505	10.887	1018.013
06/05/2022 07:00	15271200	7.94	1064.717	10.887	1018.315
06/05/2022 08:00	15274800	7.935	1065.214	10.887	1017.939
06/05/2022 09:00	15278400	7.935	1065.193	10.887	1017.839
06/05/2022 10:00	15282000	7.941	1064.665	10.887	1018.123
06/05/2022 11:00	15285600	7.935	1065.277	10.835	1017.85
06/05/2022 12:00	15289200	7.936	1065.115	10.887	1018.646
06/05/2022 13:00	15292800	7.935	1065.218	10.887	1018.178
06/05/2022 14:00	15296400	7.944	1064.343	10.887	1019.053
06/05/2022 15:00	15300000	7.936	1065.172	10.835	1019.535
06/05/2022 16:00	15303600	7.942	1064.507	10.887	1019.619
06/05/2022 17:00	15307200	7.932	1065.501	10.887	1019.72
06/05/2022 18:00	15310800	7.935	1065.26	10.887	1020.326
06/05/2022 19:00	15314400	7.95	1063.778	10.887	1021.321
06/05/2022 20:00	15318000	7.94	1064.719	10.887	1021.231
06/05/2022 21:00	15321600	7.938	1064.945	10.887	1021.249
06/05/2022 22:00	15325200	7.932	1065.509	10.887	1021.779
06/05/2022 23:00	15328800	7.927	1065.997	10.835	1021.994
07/05/2022 00:00	15332400	7.936	1065.095	10.887	1022.801
07/05/2022 01:00	15336000	7.938	1064.942	10.887	1022.833
07/05/2022 02:00	15339600	7.944	1064.366	10.887	1023.287
07/05/2022 03:00	15343200	7.943	1064.438	10.835	1022.702
07/05/2022 04:00	15346800	7.94	1064.793	10.887	1023.103
07/05/2022 05:00	15350400	7.939	1064.799	10.887	1022.976
07/05/2022 06:00	15354000	7.94	1064.739	10.887	1023.523
07/05/2022 07:00	15357600	7.941	1064.682	10.887	1023.458
07/05/2022 08:00	15361200	7.943	1064.416	10.887	1024.089
07/05/2022 09:00	15364800	7.93	1065.706	10.887	1024.38
07/05/2022 10:00	15368400	7.939	1064.801	10.887	1024.311
07/05/2022 11:00	15372000	7.944	1064.315	10.887	1024.677
07/05/2022 12:00	15375600	7.945	1064.272	10.887	1023.989
07/05/2022 13:00	15379200	7.945	1064.269	10.887	1024.235
07/05/2022 14:00	15382800	7.951	1063.629	10.887	1024.267
07/05/2022 15:00	15386400	7.946	1064.183	10.835	1023.687

WTP-BH059					
Date and Time	Elapsed Time (Seconds)	Corrected Level Depth To Water (mbgl)	Corrected Pressure (mBar)	Temperature (C)	Barometric Pressure (mBar)
07/05/2022 16:00	15390000	7.951	1063.708	10.887	1023.58
07/05/2022 17:00	15393600	7.946	1064.123	10.887	1022.801
07/05/2022 18:00	15397200	7.953	1063.484	10.835	1022.562
07/05/2022 19:00	15400800	7.951	1063.681	10.835	1022.121
07/05/2022 20:00	15404400	7.944	1064.396	10.887	1021.068
07/05/2022 21:00	15408000	7.946	1064.134	10.887	1021.572
07/05/2022 22:00	15411600	7.947	1064.105	10.835	1021.819
07/05/2022 23:00	15415200	7.94	1064.735	10.887	1021.581
08/05/2022 00:00	15418800	7.953	1063.441	10.887	1021.901
08/05/2022 01:00	15422400	7.944	1064.392	10.887	1022.167
08/05/2022 02:00	15426000	7.949	1063.831	10.887	1022.363
08/05/2022 03:00	15429600	7.943	1064.494	10.887	1021.7
08/05/2022 04:00	15433200	7.952	1063.552	10.887	1020.817
08/05/2022 05:00	15436800	7.948	1064.004	10.887	1020.974
08/05/2022 06:00	15440400	7.96	1062.784	10.887	1021.342
08/05/2022 07:00	15444000	7.955	1063.25	10.887	1021.363
08/05/2022 08:00	15447600	7.945	1064.296	10.887	1021.898
08/05/2022 09:00	15451200	7.954	1063.421	10.887	1021.799
08/05/2022 10:00	15454800	7.947	1064.071	10.887	1021.271
08/05/2022 11:00	15458400	7.949	1063.863	10.887	1020.871
08/05/2022 12:00	15462000	7.951	1063.664	10.887	1020.827
08/05/2022 13:00	15465600	7.956	1063.21	10.887	1020.55
08/05/2022 14:00	15469200	7.953	1063.51	10.887	1020.13
08/05/2022 15:00	15472800	7.96	1062.741	10.887	1019.804
08/05/2022 16:00	15476400	7.95	1063.793	10.887	1018.995
08/05/2022 17:00	15480000	7.955	1063.291	10.887	1018.281
08/05/2022 18:00	15483600	7.956	1063.171	10.887	1018.157
08/05/2022 19:00	15487200	7.952	1063.572	10.835	1017.851
08/05/2022 20:00	15490800	7.956	1063.186	10.887	1017.534
08/05/2022 21:00	15494400	7.951	1063.693	10.835	1017.366
08/05/2022 22:00	15498000	7.944	1064.378	10.887	1016.829
08/05/2022 23:00	15501600	7.952	1063.62	10.835	1016.952
09/05/2022 00:00	15505200	7.952	1063.61	10.887	1015.772
09/05/2022 01:00	15508800	7.958	1063.004	10.835	1015.379
09/05/2022 02:00	15512400	7.957	1063.047	10.887	1015.727
09/05/2022 03:00	15516000	7.952	1063.606	10.887	1014.682
09/05/2022 04:00	15519600	7.953	1063.498	10.887	1013.087
09/05/2022 05:00	15523200	7.934	1065.33	10.887	1012.715
09/05/2022 06:00	15526800	7.947	1064.02	10.887	1011.47
09/05/2022 07:00	15530400	7.952	1063.579	10.835	1011.763
09/05/2022 08:00	15534000	7.951	1063.652	10.887	1010.743
09/05/2022 09:00	15537600	7.951	1063.71	10.887	1010.564
09/05/2022 10:00	15541200	7.946	1064.195	10.887	1009.228
09/05/2022 11:00	15544800	7.947	1064.016	10.835	1008.529
09/05/2022 12:00	15548400	7.947	1064.059	10.887	1007.661

WTP-BH059					
Date and Time	Elapsed Time (Seconds)	Corrected Level Depth To Water (mbgl)	Corrected Pressure (mBar)	Temperature (C)	Barometric Pressure (mBar)
09/05/2022 13:00	15552000	7.949	1063.827	10.835	1007.014
09/05/2022 14:00	15555600	7.937	1065.003	10.887	1005.866
09/05/2022 15:00	15559200	7.944	1064.318	10.887	1005.577
09/05/2022 16:00	15562800	7.938	1064.991	10.887	1005.878
09/05/2022 17:00	15566400	7.935	1065.24	10.887	1004.777
09/05/2022 18:00	15570000	7.936	1065.1	10.887	1004.43
09/05/2022 19:00	15573600	7.947	1064.02	10.887	1005.024
09/05/2022 20:00	15577200	7.937	1065.087	10.887	1006.024
09/05/2022 21:00	15580800	7.94	1064.729	10.887	1006.626
09/05/2022 22:00	15584400	7.944	1064.346	10.887	1007.009
09/05/2022 23:00	15588000	7.937	1065.051	10.887	1007.033
10/05/2022 00:00	15591600	7.932	1065.546	10.887	1006.417
10/05/2022 01:00	15595200	7.93	1065.731	10.887	1005.989
10/05/2022 02:00	15598800	7.932	1065.521	10.887	1006.077
10/05/2022 03:00	15602400	7.94	1064.779	10.887	1005.725
10/05/2022 04:00	15606000	7.934	1065.332	10.887	1005.415
10/05/2022 05:00	15609600	7.937	1064.998	10.887	1005.14
10/05/2022 06:00	15613200	7.929	1065.808	10.887	1004.574
10/05/2022 07:00	15616800	7.926	1066.094	10.887	1005.26
10/05/2022 08:00	15620400	7.944	1064.341	10.887	1005.554
10/05/2022 09:00	15624000	7.93	1065.754	10.835	1006.061
10/05/2022 10:00	15627600	7.937	1065.035	10.887	1005.955
10/05/2022 11:00	15631200	7.939	1064.853	10.835	1006.475
10/05/2022 12:00	15634800	7.935	1065.281	10.887	1006.804
10/05/2022 13:00	15638400	7.931	1065.606	10.887	1006.235
10/05/2022 14:00	15642000	7.935	1065.195	10.887	1006.16
10/05/2022 15:00	15645600	7.936	1065.167	10.887	1005.337
10/05/2022 16:00	15649200	7.929	1065.87	10.887	1005.119
10/05/2022 17:00	15652800	7.941	1064.625	10.887	1004.662
10/05/2022 18:00	15656400	7.937	1065.009	10.887	1003.549
10/05/2022 19:00	15660000	7.936	1065.129	10.835	1003.28
10/05/2022 20:00	15663600	7.93	1065.723	10.835	1002.686
10/05/2022 21:00	15667200	7.934	1065.333	10.835	1002.225
10/05/2022 22:00	15670800	7.935	1065.223	10.887	1001.997
10/05/2022 23:00	15674400	7.932	1065.501	10.887	1001.84
11/05/2022 00:00	15678000	7.933	1065.389	10.835	1001.926
11/05/2022 01:00	15681600	7.925	1066.251	10.887	1001.211
11/05/2022 02:00	15685200	7.926	1066.159	10.887	1000.573
11/05/2022 03:00	15688800	7.925	1066.235	10.887	1000.133
11/05/2022 04:00	15692400	7.939	1064.883	10.835	1000.12
11/05/2022 05:00	15696000	7.939	1064.831	10.835	1000.051
11/05/2022 06:00	15699600	7.947	1064.099	10.887	1000.201
11/05/2022 07:00	15703200	7.927	1066.06	10.887	1000.064
11/05/2022 08:00	15706800	7.933	1065.442	10.887	1000.683
11/05/2022 09:00	15710400	7.925	1066.219	10.887	1002.217

WTP-BH059					
Date and Time	Elapsed Time (Seconds)	Corrected Level Depth To Water (mbgl)	Corrected Pressure (mBar)	Temperature (C)	Barometric Pressure (mBar)
11/05/2022 10:00	15714000	7.939	1064.879	10.887	1003.07
11/05/2022 11:00	15717600	7.932	1065.51	10.887	1003.291
11/05/2022 12:00	15721200	7.94	1064.753	10.835	1003.778
11/05/2022 13:00	15724800	7.939	1064.805	10.887	1004.239
11/05/2022 14:00	15728400	7.945	1064.285	10.835	1004.489
11/05/2022 15:00	15732000	7.94	1064.716	10.887	1005.179
11/05/2022 16:00	15735600	7.94	1064.746	10.887	1005.636
11/05/2022 17:00	15739200	7.951	1063.652	10.887	1006.973
11/05/2022 18:00	15742800	7.949	1063.9	10.887	1007.333
11/05/2022 19:00	15746400	7.951	1063.653	10.887	1008.553
11/05/2022 20:00	15750000	7.947	1064.025	10.887	1008.789
11/05/2022 21:00	15753600	7.943	1064.456	10.887	1009.088
11/05/2022 22:00	15757200	7.946	1064.131	10.887	1010.264
11/05/2022 23:00	15760800	7.94	1064.721	10.887	1010.527
12/05/2022 00:00	15764400	7.951	1063.678	10.887	1011.326
12/05/2022 01:00	15768000	7.95	1063.747	10.887	1011.743
12/05/2022 02:00	15771600	7.945	1064.275	10.887	1012.188
12/05/2022 03:00	15775200	7.951	1063.68	10.887	1012.418
12/05/2022 04:00	15778800	7.958	1062.958	10.887	1012.289
12/05/2022 05:00	15782400	7.945	1064.214	10.887	1011.763
12/05/2022 06:00	15786000	7.95	1063.732	10.835	1011.854
12/05/2022 07:00	15789600	7.952	1063.614	10.887	1012.363
12/05/2022 08:00	15793200	7.953	1063.502	10.887	1012.11
12/05/2022 09:00	15796800	7.963	1062.502	10.887	1012.624
12/05/2022 10:00	15800400	7.95	1063.81	10.887	1012.288
12/05/2022 11:00	15804000	7.958	1062.97	10.887	1012.399
12/05/2022 12:00	15807600	7.953	1063.427	10.887	1011.577
12/05/2022 13:00	15811200	7.96	1062.771	10.887	1011.382
12/05/2022 14:00	15814800	7.96	1062.8	10.887	1011.596
12/05/2022 15:00	15818400	7.962	1062.608	10.887	1011.18
12/05/2022 16:00	15822000	7.954	1063.34	10.887	1011.056
12/05/2022 17:00	15825600	7.953	1063.514	10.887	1010.881
12/05/2022 18:00	15829200	7.953	1063.484	10.887	1010.304
12/05/2022 19:00	15832800	7.954	1063.42	10.887	1010.855
12/05/2022 20:00	15836400	7.953	1063.45	10.835	1010.432
12/05/2022 21:00	15840000	7.953	1063.473	10.835	1011.14
12/05/2022 22:00	15843600	7.944	1064.364	10.835	1010.978
12/05/2022 23:00	15847200	7.951	1063.674	10.887	1011.33
13/05/2022 00:00	15850800	7.957	1063.082	10.887	1011.922
13/05/2022 01:00	15854400	7.938	1064.937	10.887	1011.161
13/05/2022 02:00	15858000	7.948	1063.972	10.887	1011.032
13/05/2022 03:00	15861600	7.952	1063.568	10.835	1010.922
13/05/2022 04:00	15865200	7.957	1063.035	10.887	1010.631
13/05/2022 05:00	15868800	7.954	1063.365	10.887	1010.302
13/05/2022 06:00	15872400	7.96	1062.832	10.887	1010.834

WTP-BH059					
Date and Time	Elapsed Time (Seconds)	Corrected Level Depth To Water (mbgl)	Corrected Pressure (mBar)	Temperature (C)	Barometric Pressure (mBar)
13/05/2022 07:00	15876000	7.952	1063.564	10.887	1010.71
13/05/2022 08:00	15879600	7.958	1062.992	10.887	1011.038
13/05/2022 09:00	15883200	7.96	1062.798	10.887	1011.111
13/05/2022 10:00	15886800	7.955	1063.267	10.887	1011.494
13/05/2022 11:00	15890400	7.956	1063.208	10.835	1012.256
13/05/2022 12:00	15894000	7.959	1062.863	10.887	1012.506
13/05/2022 13:00	15897600	7.96	1062.775	10.887	1013.566
13/05/2022 14:00	15901200	7.97	1061.81	10.887	1013.437
13/05/2022 15:00	15904800	7.968	1061.991	10.887	1013.742
13/05/2022 16:00	15908400	7.971	1061.694	10.835	1013.526
13/05/2022 17:00	15912000	7.966	1062.246	10.835	1014.191
13/05/2022 18:00	15915600	7.968	1061.969	10.887	1014.373
13/05/2022 19:00	15919200	7.962	1062.576	10.887	1014.252
13/05/2022 20:00	15922800	7.959	1062.866	10.887	1014.448
13/05/2022 21:00	15926400	7.953	1063.428	10.887	1014.129
13/05/2022 22:00	15930000	7.966	1062.157	10.835	1014.644
13/05/2022 23:00	15933600	7.961	1062.654	10.887	1014.783
14/05/2022 00:00	15937200	7.957	1063.127	10.887	1014.553
14/05/2022 01:00	15940800	7.956	1063.22	10.887	1014.703
14/05/2022 02:00	15944400	7.96	1062.76	10.887	1014.555
14/05/2022 03:00	15948000	7.962	1062.591	10.887	1015.211
14/05/2022 04:00	15951600	7.959	1062.894	10.887	1014.421
14/05/2022 05:00	15955200	7.963	1062.477	10.887	1014.594
14/05/2022 06:00	15958800	7.963	1062.476	10.887	1014.717
14/05/2022 07:00	15962400	7.958	1062.975	10.887	1014.948
14/05/2022 08:00	15966000	7.961	1062.73	10.835	1015.653
14/05/2022 09:00	15969600	7.97	1061.812	10.835	1015.719
14/05/2022 10:00	15973200	7.966	1062.212	10.887	1015.59
14/05/2022 11:00	15976800	7.967	1062.094	10.887	1015.951
14/05/2022 12:00	15980400	7.97	1061.829	10.887	1015.728
14/05/2022 13:00	15984000	7.975	1061.303	10.887	1015.647
14/05/2022 14:00	15987600	7.972	1061.638	10.887	1015.312
14/05/2022 15:00	15991200	7.971	1061.714	10.887	1015.357
14/05/2022 16:00	15994800	7.977	1061.106	10.887	1014.871
14/05/2022 17:00	15998400	7.968	1061.975	10.887	1014.367
14/05/2022 18:00	16002000	7.969	1061.883	10.887	1013.486
14/05/2022 19:00	16005600	7.97	1061.776	10.887	1013.106
14/05/2022 20:00	16009200	7.969	1061.898	10.887	1012.498
14/05/2022 21:00	16012800	7.963	1062.529	10.887	1012.475
14/05/2022 22:00	16016400	7.954	1063.374	10.887	1012.238
14/05/2022 23:00	16020000	7.959	1062.894	10.887	1012.353
15/05/2022 00:00	16023600	7.966	1062.175	10.887	1011.978
15/05/2022 01:00	16027200	7.957	1063.052	10.887	1011.83
15/05/2022 02:00	16030800	7.968	1061.979	10.887	1010.957
15/05/2022 03:00	16034400	7.965	1062.251	10.887	1010.685

WTP-BH059					
Date and Time	Elapsed Time (Seconds)	Corrected Level Depth To Water (mbgl)	Corrected Pressure (mBar)	Temperature (C)	Barometric Pressure (mBar)
15/05/2022 04:00	16038000	7.965	1062.294	10.887	1010.642
15/05/2022 05:00	16041600	7.977	1061.093	10.887	1010.748
15/05/2022 06:00	16045200	7.968	1062.045	10.887	1009.553
15/05/2022 07:00	16048800	7.965	1062.25	10.887	1009.834
15/05/2022 08:00	16052400	7.968	1061.987	10.835	1009.584
15/05/2022 09:00	16056000	7.974	1061.455	10.887	1009.535
15/05/2022 10:00	16059600	7.984	1060.395	10.887	1009.744
15/05/2022 11:00	16063200	7.971	1061.707	10.887	1008.553
15/05/2022 12:00	16066800	7.965	1062.323	10.887	1006.842
15/05/2022 13:00	16070400	7.984	1060.433	10.887	1007.881
15/05/2022 14:00	16074000	7.97	1061.835	10.887	1006.235
15/05/2022 15:00	16077600	7.966	1062.18	10.887	1005.404
15/05/2022 16:00	16081200	7.972	1061.628	10.887	1004.862
15/05/2022 17:00	16084800	7.966	1062.221	10.887	1003.903
15/05/2022 18:00	16088400	7.966	1062.232	10.887	1003.163
15/05/2022 19:00	16092000	7.959	1062.9	10.887	1002.374
15/05/2022 20:00	16095600	7.957	1063.08	10.887	1001.95
15/05/2022 21:00	16099200	7.965	1062.306	10.887	1001.629
15/05/2022 22:00	16102800	7.955	1063.296	10.887	1001.004
15/05/2022 23:00	16106400	7.958	1062.973	10.887	1000.719
16/05/2022 00:00	16110000	7.958	1063.024	10.887	1000.667
16/05/2022 01:00	16113600	7.955	1063.246	10.887	1000.445
16/05/2022 02:00	16117200	7.958	1062.976	10.887	999.621
16/05/2022 03:00	16120800	7.961	1062.696	10.835	999.997
16/05/2022 04:00	16124400	7.952	1063.57	10.887	998.783
16/05/2022 05:00	16128000	7.952	1063.538	10.887	998.572
16/05/2022 06:00	16131600	7.958	1062.98	10.887	998.887
16/05/2022 07:00	16135200	7.957	1063.101	10.887	999.253
16/05/2022 08:00	16138800	7.95	1063.761	10.835	1000.026
16/05/2022 09:00	16142400	7.96	1062.797	10.887	1000.286
16/05/2022 10:00	16146000	7.961	1062.725	10.835	1001.184
16/05/2022 11:00	16149600	7.965	1062.252	10.887	1001.075
16/05/2022 12:00	16153200	7.966	1062.221	10.887	1001.714
16/05/2022 13:00	16156800	7.971	1061.675	10.887	1002.382
16/05/2022 14:00	16160400	7.969	1061.906	10.887	1002.272
16/05/2022 15:00	16164000	7.955	1063.265	10.887	1002.494
16/05/2022 16:00	16167600	7.965	1062.259	10.887	1003.136
16/05/2022 17:00	16171200	7.957	1063.117	10.887	1003.25
16/05/2022 18:00	16174800	7.962	1062.559	10.887	1003.808
16/05/2022 19:00	16178400	7.971	1061.75	10.887	1004.01
16/05/2022 20:00	16182000	7.963	1062.522	10.887	1003.724
16/05/2022 21:00	16185600	7.959	1062.876	10.835	1003.586
16/05/2022 22:00	16189200	7.973	1061.521	10.887	1004.239
16/05/2022 23:00	16192800	7.96	1062.807	10.887	1003.074
17/05/2022 00:00	16196400	7.964	1062.411	10.887	1002.74

WTP-BH059					
Date and Time	Elapsed Time (Seconds)	Corrected Level Depth To Water (mbgl)	Corrected Pressure (mBar)	Temperature (C)	Barometric Pressure (mBar)
17/05/2022 01:00	16200000	7.964	1062.367	10.887	1002.176
17/05/2022 02:00	16203600	7.965	1062.273	10.887	1001.419
17/05/2022 03:00	16207200	7.967	1062.075	10.887	1001.13
17/05/2022 04:00	16210800	7.962	1062.574	10.887	1000.874
17/05/2022 05:00	16214400	7.958	1063.021	10.887	1000.914
17/05/2022 06:00	16218000	7.96	1062.741	10.887	1001.437
17/05/2022 07:00	16221600	7.955	1063.325	10.887	1002.556
17/05/2022 08:00	16225200	7.96	1062.791	10.835	1003.186
17/05/2022 09:00	16228800	7.957	1063.126	10.887	1003.728
17/05/2022 10:00	16232400	7.969	1061.921	10.887	1004.569
17/05/2022 11:00	16236000	7.965	1062.264	10.887	1004.591
17/05/2022 12:00	16239600	7.966	1062.248	10.887	1003.877
17/05/2022 13:00	16243200	7.959	1062.924	10.887	1003.931
17/05/2022 14:00	16246800	7.959	1062.868	10.887	1003.5
17/05/2022 15:00	16250400	7.971	1061.705	10.887	1004.055
17/05/2022 16:00	16254000	7.969	1061.859	10.887	1003.171
17/05/2022 17:00	16257600	7.963	1062.518	10.887	1003.12
17/05/2022 18:00	16261200	7.968	1061.956	10.887	1002.709
17/05/2022 19:00	16264800	7.975	1061.293	10.887	1002.52
17/05/2022 20:00	16268400	7.973	1061.495	10.887	1001.71
17/05/2022 21:00	16272000	7.966	1062.219	10.887	1001.472
17/05/2022 22:00	16275600	7.966	1062.16	10.887	1001.776
17/05/2022 23:00	16279200	7.971	1061.759	10.887	1002.054
18/05/2022 00:00	16282800	7.964	1062.37	10.887	1002.659
18/05/2022 01:00	16286400	7.961	1062.686	10.887	1003.804
18/05/2022 02:00	16290000	7.966	1062.16	10.887	1004.33
18/05/2022 03:00	16293600	7.96	1062.808	10.887	1004.897
18/05/2022 04:00	16297200	7.961	1062.694	10.887	1005.134
18/05/2022 05:00	16300800	7.964	1062.404	10.835	1005.641
18/05/2022 06:00	16304400	7.962	1062.596	10.887	1005.718
18/05/2022 07:00	16308000	7.971	1061.703	10.835	1007.071
18/05/2022 08:00	16311600	7.968	1061.975	10.887	1006.947
18/05/2022 09:00	16315200	7.979	1060.973	10.887	1006.976
18/05/2022 10:00	16318800	7.981	1060.686	10.835	1006.02
18/05/2022 11:00	16322400	7.975	1061.322	10.887	1005.775
18/05/2022 12:00	16326000	7.962	1062.614	10.887	1004.97
18/05/2022 13:00	16329600	7.979	1060.898	10.887	1004.496
18/05/2022 14:00	16333200	7.975	1061.289	10.887	1003.741
18/05/2022 15:00	16336800	7.967	1062.078	10.887	1002.709
18/05/2022 16:00	16340400	7.973	1061.524	10.887	1002.046
18/05/2022 17:00	16344000	7.968	1062.023	10.887	1000.818
18/05/2022 18:00	16347600	7.96	1062.832	10.887	1001.224
18/05/2022 19:00	16351200	7.974	1061.406	10.835	1001.651
18/05/2022 20:00	16354800	7.97	1061.84	10.887	1001.487
18/05/2022 21:00	16358400	7.96	1062.81	10.887	1002.585

WTP-BH059					
Date and Time	Elapsed Time (Seconds)	Corrected Level Depth To Water (mbgl)	Corrected Pressure (mBar)	Temperature (C)	Barometric Pressure (mBar)
18/05/2022 22:00	16362000	7.961	1062.652	10.887	1004.324
18/05/2022 23:00	16365600	7.972	1061.574	10.887	1006.375
19/05/2022 00:00	16369200	7.968	1062.039	10.835	1006.613
19/05/2022 01:00	16372800	7.963	1062.538	10.887	1006.992
19/05/2022 02:00	16376400	7.966	1062.204	10.887	1006.718
19/05/2022 03:00	16380000	7.97	1061.772	10.887	1007.637
19/05/2022 04:00	16383600	7.97	1061.783	10.887	1008.234
19/05/2022 05:00	16387200	7.973	1061.472	10.887	1009.153
19/05/2022 06:00	16390800	7.986	1060.278	10.887	1009.252
19/05/2022 07:00	16394400	7.966	1062.208	10.887	1009.025
19/05/2022 08:00	16398000	7.967	1062.083	10.887	1009.394
19/05/2022 09:00	16401600	7.966	1062.19	10.887	1009.894
19/05/2022 10:00	16405200	7.967	1062.15	10.887	1009.57
19/05/2022 11:00	16408800	7.974	1061.402	10.887	1009.831
19/05/2022 12:00	16412400	7.973	1061.489	10.887	1009.866
19/05/2022 13:00	16416000	7.971	1061.662	10.887	1009.693
19/05/2022 14:00	16419600	7.974	1061.372	10.887	1009.862
19/05/2022 15:00	16423200	7.978	1061.04	10.887	1010.072
19/05/2022 16:00	16426800	7.985	1060.363	10.887	1009.897
19/05/2022 17:00	16430400	7.984	1060.4	10.887	1010.225
19/05/2022 18:00	16434000	7.987	1060.127	10.887	1009.89
19/05/2022 19:00	16437600	7.98	1060.868	10.887	1010.001
19/05/2022 20:00	16441200	7.977	1061.092	10.887	1010.019
19/05/2022 21:00	16444800	7.98	1060.872	10.887	1009.874
19/05/2022 22:00	16448400	7.988	1060.015	10.887	1010.488
19/05/2022 23:00	16452000	7.978	1061.049	10.887	1009.576
20/05/2022 00:00	16455600	7.982	1060.626	10.887	1009.512
20/05/2022 01:00	16459200	7.981	1060.752	10.887	1009.265
20/05/2022 02:00	16462800	7.982	1060.607	10.887	1009.167
20/05/2022 03:00	16466400	7.974	1061.447	10.887	1007.84
20/05/2022 04:00	16470000	7.971	1061.664	10.887	1007.502
20/05/2022 05:00	16473600	7.977	1061.164	10.887	1007.272
20/05/2022 06:00	16477200	7.978	1060.98	10.887	1006.847
20/05/2022 07:00	16480800	7.988	1060.069	10.835	1006.637
20/05/2022 08:00	16484400	7.986	1060.229	10.887	1006.868
20/05/2022 09:00	16488000	7.985	1060.33	10.835	1006.984
20/05/2022 10:00	16491600	7.978	1061.035	10.887	1006.306
20/05/2022 11:00	16495200	7.982	1060.675	10.887	1007.03
20/05/2022 12:00	16498800	7.997	1059.155	10.887	1007.699
20/05/2022 13:00	16502400	7.999	1058.975	10.887	1007.879

Manual Dip Reading (mbgl)
6.4

Manual Dip Reading (mbgl)

Manual Dip Reading (mbgl)

Manual Dip Reading (mbgl)

Manual Dip Reading (mbgl)

Manual Dip Reading (mbgl)

Manual Dip Reading (mbgl)

Manual Dip Reading (mbgl)

Manual Dip Reading (mbgl)

Manual Dip Reading (mbgl)

Manual Dip Reading (mbgl)

Manual Dip Reading (mbgl)

Manual Dip Reading (mbgl)

Manual Dip Reading (mbgl)

Manual Dip Reading (mbgl)

Manual Dip Reading (mbgl)

Manual Dip Reading (mbgl)

Manual Dip Reading (mbgl)

Manual Dip Reading (mbgl)

Manual Dip Reading (mbgl)

Manual Dip Reading (mbgl)

Manual Dip Reading (mbgl)

Manual Dip Reading (mbgl)

Manual Dip Reading (mbgl)

Manual Dip Reading (mbgl)

Manual Dip Reading (mbgl)

Manual Dip Reading (mbgl)

Manual Dip Reading (mbgl)

Manual Dip Reading (mbgl)

Manual Dip Reading (mbgl)

Manual Dip Reading (mbgl)

Manual Dip Reading (mbgl)

Manual Dip Reading (mbgl)

Manual Dip Reading (mbgl)

Manual Dip Reading (mbgl)

Manual Dip Reading (mbgl)

Manual Dip Reading (mbgl)

Manual Dip Reading (mbgl)

Manual Dip Reading (mbgl)

Manual Dip Reading (mbgl)

Manual Dip Reading (mbgl)

Manual Dip Reading (mbgl)

Manual Dip Reading (mbgl)

Manual Dip Reading (mbgl)

Manual Dip Reading (mbgl)

Manual Dip Reading (mbgl)

Manual Dip Reading (mbgl)

Manual Dip Reading (mbgl)

Manual Dip Reading (mbgl)

Manual Dip Reading (mbgl)

Manual Dip Reading (mbgl)

Manual Dip Reading (mbgl)

Manual Dip Reading (mbgl)

Manual Dip Reading (mbgl)

Manual Dip Reading (mbgl)

Manual Dip Reading (mbgl)

Manual Dip Reading (mbgl)

Manual Dip Reading (mbgl)

Manual Dip Reading (mbgl)

Manual Dip Reading (mbgl)

Manual Dip Reading (mbgl)

Manual Dip Reading (mbgl)

Manual Dip Reading (mbgl)

Manual Dip Reading (mbgl)

Manual Dip Reading (mbgl)

Manual Dip Reading (mbgl)

Manual Dip Reading (mbgl)

Manual Dip Reading (mbgl)

Manual Dip Reading (mbgl)

Manual Dip Reading (mbgl)

Manual Dip Reading (mbgl)

Manual Dip Reading (mbgl)

Manual Dip Reading (mbgl)

Manual Dip Reading (mbgl)

Manual Dip Reading (mbgl)

Manual Dip Reading (mbgl)

Manual Dip Reading (mbgl)

Manual Dip Reading (mbgl)

Manual Dip Reading (mbgl)

Manual Dip Reading (mbgl)

Manual Dip Reading (mbgl)

Manual Dip Reading (mbgl)

Manual Dip Reading (mbgl)

Manual Dip Reading (mbgl)

Manual Dip Reading (mbgl)

Manual Dip Reading (mbgl)

Manual Dip Reading (mbgl)

Manual Dip Reading (mbgl)

Manual Dip Reading (mbgl)

Manual Dip Reading (mbgl)

Manual Dip Reading (mbgl)

Manual Dip Reading (mbgl)

Manual Dip Reading (mbgl)

Manual Dip Reading (mbgl)

Manual Dip Reading (mbgl)

Manual Dip Reading (mbgl)

Manual Dip Reading (mbgl)

Manual Dip Reading (mbgl)

Manual Dip Reading (mbgl)

Manual Dip Reading (mbgl)

Manual Dip Reading (mbgl)

Manual Dip Reading (mbgl)

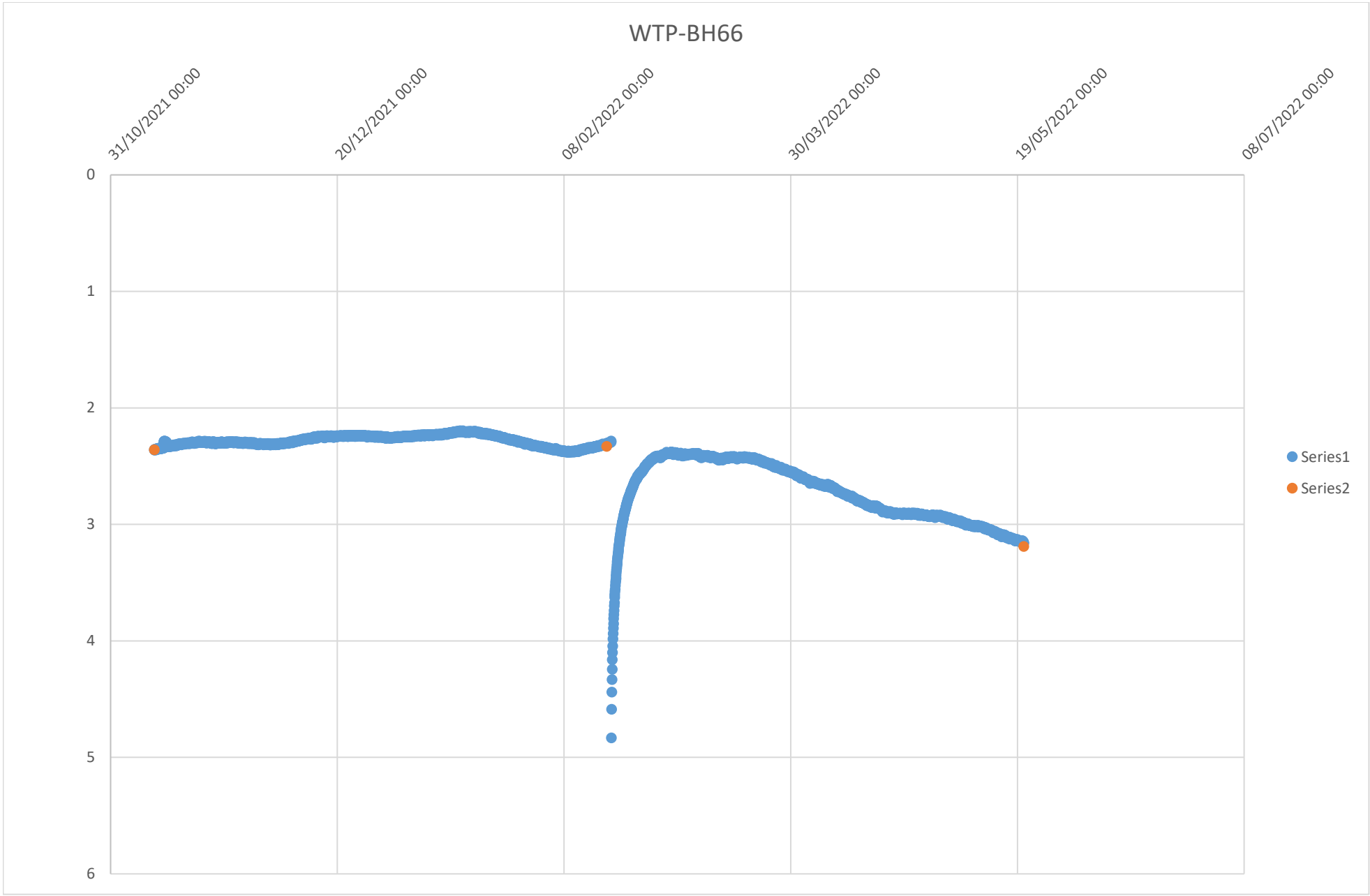
WTP-BH66
31/10/2021 00:00
20/12/2021 00:00
08/02/2022 00:00
30/03/2022 00:00
19/05/2022 00:00
08/07/2022 00:00
0
1
2
3
4
5
6
Series1
Series2

WTP-BH066						
Date and Time	Elapsed Time (Seconds)	Corrected Level Depth To Water (mbgl)	Corrected Pressure (mBar)	Temperature (C)	Barometric Pressure (mBar)	Manual Dip Reading (mbgl)
09/11/2021 16:00	0	2.36	675.335	10.935	1013.432	2.36
09/11/2021 17:00	3600	2.363	675.029	10.884	1014.199	
09/11/2021 18:00	7200	2.355	675.809	10.884	1013.848	
09/11/2021 19:00	10800	2.358	675.573	10.884	1014.673	
09/11/2021 20:00	14400	2.357	675.625	10.884	1014.674	
09/11/2021 21:00	18000	2.358	675.508	10.884	1015.22	
09/11/2021 22:00	21600	2.362	675.148	10.884	1015.794	
09/11/2021 23:00	25200	2.353	675.981	10.884	1015.283	
10/11/2021 00:00	28800	2.357	675.635	10.884	1016.218	
10/11/2021 01:00	32400	2.354	675.936	10.884	1015.917	
10/11/2021 02:00	36000	2.352	676.153	10.884	1015.807	
10/11/2021 03:00	39600	2.355	675.835	10.884	1016.072	
10/11/2021 04:00	43200	2.359	675.46	10.832	1016.586	
10/11/2021 05:00	46800	2.354	675.896	10.832	1016.686	
10/11/2021 06:00	50400	2.352	676.107	10.884	1016.979	
10/11/2021 07:00	54000	2.35	676.298	10.884	1016.627	
10/11/2021 08:00	57600	2.355	675.834	10.884	1017.681	
10/11/2021 09:00	61200	2.349	676.413	10.884	1017.798	
10/11/2021 10:00	64800	2.349	676.423	10.884	1017.896	
10/11/2021 11:00	68400	2.351	676.231	10.884	1018.194	
10/11/2021 12:00	72000	2.348	676.475	10.884	1017.683	
10/11/2021 13:00	75600	2.353	675.991	10.884	1017.845	
10/11/2021 14:00	79200	2.354	675.962	10.884	1017.231	
10/11/2021 15:00	82800	2.352	676.142	10.884	1016.891	
10/11/2021 16:00	86400	2.345	676.799	10.832	1016.372	
10/11/2021 17:00	90000	2.347	676.622	10.832	1016.549	
10/11/2021 18:00	93600	2.346	676.669	10.884	1017.06	
10/11/2021 19:00	97200	2.346	676.716	10.884	1017.014	
10/11/2021 20:00	100800	2.349	676.424	10.832	1016.747	
10/11/2021 21:00	104400	2.349	676.376	10.884	1016.87	
10/11/2021 22:00	108000	2.351	676.21	10.884	1017.144	
10/11/2021 23:00	111600	2.349	676.371	10.832	1016.533	
11/11/2021 00:00	115200	2.342	677.12	10.884	1015.913	
11/11/2021 01:00	118800	2.349	676.384	10.884	1015.845	
11/11/2021 02:00	122400	2.351	676.227	10.884	1015.358	
11/11/2021 03:00	126000	2.343	676.986	10.884	1014.278	
11/11/2021 04:00	129600	2.346	676.746	10.832	1013.907	
11/11/2021 05:00	133200	2.343	677.023	10.884	1013.169	
11/11/2021 06:00	136800	2.349	676.459	10.884	1012.661	
11/11/2021 07:00	140400	2.346	676.745	10.832	1011.175	
11/11/2021 08:00	144000	2.346	676.669	10.832	1010.501	
11/11/2021 09:00	147600	2.347	676.608	10.832	1010.241	
11/11/2021 10:00	151200	2.345	676.78	10.884	1009.554	
11/11/2021 11:00	154800	2.345	676.815	10.884	1008.716	
11/11/2021 12:00	158400	2.344	676.9	10.884	1007.935	

WTP-BH066						
Date and Time	Elapsed Time (Seconds)	Corrected Level Depth To Water (mbgl)	Corrected Pressure (mBar)	Temperature (C)	Barometric Pressure (mBar)	Manual Dip Reading (mbgl)
11/11/2021 13:00	162000	2.345	676.844	10.832	1006.684	
11/11/2021 14:00	165600	2.343	676.955	10.832	1004.858	
11/11/2021 15:00	169200	2.346	676.754	10.832	1004.202	
11/11/2021 16:00	172800	2.324	678.882	10.884	1001.293	
11/11/2021 17:00	176400	2.345	676.775	10.884	1003.133	
11/11/2021 18:00	180000	2.289	682.266	10.884	997.427	
11/11/2021 19:00	183600	2.287	682.439	10.884	996.987	
11/11/2021 20:00	187200	2.291	682.138	10.832	997.426	
11/11/2021 21:00	190800	2.285	682.695	10.832	995.745	
11/11/2021 22:00	194400	2.286	682.55	10.884	995.858	
11/11/2021 23:00	198000	2.295	681.696	10.884	995.695	
12/11/2021 00:00	201600	2.293	681.862	10.832	994.705	
12/11/2021 01:00	205200	2.287	682.497	10.832	994.016	
12/11/2021 02:00	208800	2.29	682.202	10.884	993.69	
12/11/2021 03:00	212400	2.289	682.31	10.884	993.315	
12/11/2021 04:00	216000	2.29	682.225	10.884	993.453	
12/11/2021 05:00	219600	2.295	681.689	10.832	993.378	
12/11/2021 06:00	223200	2.293	681.9	10.884	992.814	
12/11/2021 07:00	226800	2.293	681.863	10.884	993.065	
12/11/2021 08:00	230400	2.323	678.988	10.884	996.208	
12/11/2021 09:00	234000	2.334	677.914	10.832	997.688	
12/11/2021 10:00	237600	2.328	678.506	10.832	998.006	
12/11/2021 11:00	241200	2.334	677.835	10.884	999.503	
12/11/2021 12:00	244800	2.332	678.096	10.884	1000.205	
12/11/2021 13:00	248400	2.33	678.303	10.884	1001.336	
12/11/2021 14:00	252000	2.333	678.027	10.884	1001.988	
12/11/2021 15:00	255600	2.333	677.941	10.884	1003.091	
12/11/2021 16:00	259200	2.331	678.202	10.832	1004.04	
12/11/2021 17:00	262800	2.33	678.284	10.884	1004.73	
12/11/2021 18:00	266400	2.331	678.187	10.884	1006.005	
12/11/2021 19:00	270000	2.325	678.79	10.832	1006.558	
12/11/2021 20:00	273600	2.329	678.353	10.884	1007.714	
12/11/2021 21:00	277200	2.325	678.775	10.884	1008.096	
12/11/2021 22:00	280800	2.328	678.496	10.884	1008.91	
12/11/2021 23:00	284400	2.332	678.102	10.884	1009.626	
13/11/2021 00:00	288000	2.332	678.031	10.884	1010.446	
13/11/2021 01:00	291600	2.332	678.045	10.884	1010.647	
13/11/2021 02:00	295200	2.329	678.42	10.884	1010.647	
13/11/2021 03:00	298800	2.328	678.448	10.884	1011.048	
13/11/2021 04:00	302400	2.327	678.615	10.935	1011.171	
13/11/2021 05:00	306000	2.329	678.333	10.884	1012.073	
13/11/2021 06:00	309600	2.333	677.99	10.884	1012.256	
13/11/2021 07:00	313200	2.326	678.703	10.884	1012.347	
13/11/2021 08:00	316800	2.322	679.062	10.884	1012.898	
13/11/2021 09:00	320400	2.321	679.159	10.884	1013.605	

WTP-BH066						
Date and Time	Elapsed Time (Seconds)	Corrected Level Depth To Water (mbgl)	Corrected Pressure (mBar)	Temperature (C)	Barometric Pressure (mBar)	Manual Dip Reading (mbgl)
13/11/2021 10:00	324000	2.324	678.842	10.884	1013.708	
13/11/2021 11:00	327600	2.327	678.525	10.884	1014.079	
13/11/2021 12:00	331200	2.329	678.385	10.884	1014.272	
13/11/2021 13:00	334800	2.329	678.375	10.884	1014.496	
13/11/2021 14:00	338400	2.327	678.615	10.884	1014.417	
13/11/2021 15:00	342000	2.322	679.057	10.884	1014.458	
13/11/2021 16:00	345600	2.326	678.664	10.884	1014.369	
13/11/2021 17:00	349200	2.328	678.5	10.884	1014.801	
13/11/2021 18:00	352800	2.328	678.466	10.884	1015.371	
13/11/2021 19:00	356400	2.328	678.511	10.884	1015.701	
13/11/2021 20:00	360000	2.328	678.472	10.832	1016.039	
13/11/2021 21:00	363600	2.323	678.959	10.884	1016.056	
13/11/2021 22:00	367200	2.323	678.979	10.884	1016.411	
13/11/2021 23:00	370800	2.32	679.216	10.884	1016.443	
14/11/2021 00:00	374400	2.319	679.333	10.884	1016.593	
14/11/2021 01:00	378000	2.32	679.286	10.884	1016.104	
14/11/2021 02:00	381600	2.318	679.406	10.884	1016.145	
14/11/2021 03:00	385200	2.32	679.275	10.884	1016.866	
14/11/2021 04:00	388800	2.322	679.022	10.884	1016.851	
14/11/2021 05:00	392400	2.319	679.383	10.884	1016.919	
14/11/2021 06:00	396000	2.326	678.694	10.884	1017.501	
14/11/2021 07:00	399600	2.319	679.329	10.884	1017.24	
14/11/2021 08:00	403200	2.321	679.17	10.884	1017.882	
14/11/2021 09:00	406800	2.315	679.767	10.832	1018.014	
14/11/2021 10:00	410400	2.32	679.218	10.884	1018.799	
14/11/2021 11:00	414000	2.32	679.279	10.884	1018.953	
14/11/2021 12:00	417600	2.324	678.829	10.884	1019.135	
14/11/2021 13:00	421200	2.322	679.034	10.935	1019.005	
14/11/2021 14:00	424800	2.325	678.788	10.832	1019.1	
14/11/2021 15:00	428400	2.323	678.968	10.832	1018.652	
14/11/2021 16:00	432000	2.321	679.196	10.935	1018.254	
14/11/2021 17:00	435600	2.32	679.263	10.884	1018.487	
14/11/2021 18:00	439200	2.314	679.849	10.884	1018.169	
14/11/2021 19:00	442800	2.321	679.128	10.832	1019.189	
14/11/2021 20:00	446400	2.316	679.686	10.884	1019.189	
14/11/2021 21:00	450000	2.317	679.503	10.884	1019.05	
14/11/2021 22:00	453600	2.312	680.058	10.935	1019.107	
14/11/2021 23:00	457200	2.31	680.28	10.884	1018.917	
15/11/2021 00:00	460800	2.312	680.003	10.884	1019.409	
15/11/2021 01:00	464400	2.317	679.584	10.935	1020.493	
15/11/2021 02:00	468000	2.313	679.977	10.884	1020.292	
15/11/2021 03:00	471600	2.312	680.049	10.884	1020.113	
15/11/2021 04:00	475200	2.311	680.17	10.935	1020.711	
15/11/2021 05:00	478800	2.312	680.004	10.832	1020.833	
15/11/2021 06:00	482400	2.312	680.072	10.884	1021.109	

WTP-BH066						
Date and Time	Elapsed Time (Seconds)	Corrected Level Depth To Water (mbgl)	Corrected Pressure (mBar)	Temperature (C)	Barometric Pressure (mBar)	Manual Dip Reading (mbgl)
15/11/2021 07:00	486000	2.313	679.922	10.832	1021.827	
15/11/2021 08:00	489600	2.305	680.718	10.884	1021.911	
15/11/2021 09:00	493200	2.312	680.002	10.935	1022.755	
15/11/2021 10:00	496800	2.315	679.768	10.832	1023.214	
15/11/2021 11:00	500400	2.312	680.02	10.935	1023.65	
15/11/2021 12:00	504000	2.315	679.736	10.832	1023.406	
15/11/2021 13:00	507600	2.313	679.902	10.832	1022.972	
15/11/2021 14:00	511200	2.313	679.934	10.935	1022.556	
15/11/2021 15:00	514800	2.318	679.488	10.884	1022.229	
15/11/2021 16:00	518400	2.311	680.135	10.884	1022.332	
15/11/2021 17:00	522000	2.312	680.034	10.832	1022.09	
15/11/2021 18:00	525600	2.306	680.617	10.884	1021.582	
15/11/2021 19:00	529200	2.311	680.173	10.832	1021.844	
15/11/2021 20:00	532800	2.309	680.288	10.832	1021.836	
15/11/2021 21:00	536400	2.306	680.596	10.884	1021.442	
15/11/2021 22:00	540000	2.31	680.192	10.832	1021.342	
15/11/2021 23:00	543600	2.308	680.407	10.935	1020.581	
16/11/2021 00:00	547200	2.31	680.203	10.935	1020.356	
16/11/2021 01:00	550800	2.304	680.837	10.832	1019.303	
16/11/2021 02:00	554400	2.306	680.671	10.935	1018.709	
16/11/2021 03:00	558000	2.308	680.429	10.935	1017.932	
16/11/2021 04:00	561600	2.311	680.091	10.935	1017.519	
16/11/2021 05:00	565200	2.304	680.838	10.832	1016.782	
16/11/2021 06:00	568800	2.309	680.312	10.935	1016.173	
16/11/2021 07:00	572400	2.304	680.789	10.884	1015.459	
16/11/2021 08:00	576000	2.307	680.566	10.832	1015.286	
16/11/2021 09:00	579600	2.312	680.072	10.884	1015.534	
16/11/2021 10:00	583200	2.308	680.44	10.935	1015.24	
16/11/2021 11:00	586800	2.308	680.456	10.832	1014.591	
16/11/2021 12:00	590400	2.306	680.635	10.935	1013.491	
16/11/2021 13:00	594000	2.306	680.674	10.884	1013.216	
16/11/2021 14:00	597600	2.304	680.788	10.832	1012.651	
16/11/2021 15:00	601200	2.305	680.687	10.884	1012.453	
16/11/2021 16:00	604800	2.304	680.784	10.884	1012.785	
16/11/2021 17:00	608400	2.305	680.726	10.884	1014.129	
16/11/2021 18:00	612000	2.304	680.87	10.935	1014.703	
16/11/2021 19:00	615600	2.305	680.743	10.832	1015.376	
16/11/2021 20:00	619200	2.3	681.242	10.935	1015.189	
16/11/2021 21:00	622800	2.304	680.789	10.832	1016.08	
16/11/2021 22:00	626400	2.299	681.275	10.832	1016.614	
16/11/2021 23:00	630000	2.305	680.726	10.935	1017.153	
17/11/2021 00:00	633600	2.302	680.995	10.884	1017.344	
17/11/2021 01:00	637200	2.299	681.269	10.832	1017.316	
17/11/2021 02:00	640800	2.305	680.708	10.935	1017.867	
17/11/2021 03:00	644400	2.304	680.833	10.935	1018.118	

WTP-BH066						
Date and Time	Elapsed Time (Seconds)	Corrected Level Depth To Water (mbgl)	Corrected Pressure (mBar)	Temperature (C)	Barometric Pressure (mBar)	Manual Dip Reading (mbgl)
17/11/2021 04:00	648000	2.304	680.844	10.935	1018.321	
17/11/2021 05:00	651600	2.307	680.519	10.935	1019.29	
17/11/2021 06:00	655200	2.302	681.035	10.832	1019.159	
17/11/2021 07:00	658800	2.298	681.432	10.832	1019.244	
17/11/2021 08:00	662400	2.301	681.098	10.935	1019.944	
17/11/2021 09:00	666000	2.301	681.11	10.935	1020.147	
17/11/2021 10:00	669600	2.302	681.062	10.832	1020.579	
17/11/2021 11:00	673200	2.301	681.112	10.935	1020.627	
17/11/2021 12:00	676800	2.307	680.554	10.884	1020.412	
17/11/2021 13:00	680400	2.303	680.941	10.832	1020.325	
17/11/2021 14:00	684000	2.298	681.428	10.832	1019.731	
17/11/2021 15:00	687600	2.304	680.859	10.935	1019.539	
17/11/2021 16:00	691200	2.3	681.194	10.884	1020.201	
17/11/2021 17:00	694800	2.298	681.436	10.935	1019.874	
17/11/2021 18:00	698400	2.3	681.207	10.935	1020.639	
17/11/2021 19:00	702000	2.299	681.332	10.832	1020.899	
17/11/2021 20:00	705600	2.296	681.634	10.832	1020.758	
17/11/2021 21:00	709200	2.299	681.263	10.935	1021.119	
17/11/2021 22:00	712800	2.3	681.196	10.935	1021.561	
17/11/2021 23:00	716400	2.293	681.857	10.832	1021.232	
18/11/2021 00:00	720000	2.292	682	10.884	1020.789	
18/11/2021 01:00	723600	2.298	681.369	10.832	1021.399	
18/11/2021 02:00	727200	2.297	681.508	10.832	1021.367	
18/11/2021 03:00	730800	2.296	681.562	10.832	1021.366	
18/11/2021 04:00	734400	2.297	681.469	10.832	1021.245	
18/11/2021 05:00	738000	2.296	681.629	10.935	1021.075	
18/11/2021 06:00	741600	2.298	681.41	10.832	1021.357	
18/11/2021 07:00	745200	2.298	681.433	10.935	1022.13	
18/11/2021 08:00	748800	2.301	681.155	10.832	1022.792	
18/11/2021 09:00	752400	2.3	681.197	10.935	1022.955	
18/11/2021 10:00	756000	2.294	681.823	10.935	1022.651	
18/11/2021 11:00	759600	2.305	680.727	10.884	1023.671	
18/11/2021 12:00	763200	2.299	681.325	10.935	1023.202	
18/11/2021 13:00	766800	2.298	681.374	10.935	1023.583	
18/11/2021 14:00	770400	2.3	681.247	10.935	1023.495	
18/11/2021 15:00	774000	2.296	681.581	10.884	1023.247	
18/11/2021 16:00	777600	2.299	681.34	10.884	1023.112	
18/11/2021 17:00	781200	2.296	681.605	10.832	1023.093	
18/11/2021 18:00	784800	2.297	681.518	10.832	1023.34	
18/11/2021 19:00	788400	2.301	681.127	10.884	1024.022	
18/11/2021 20:00	792000	2.292	681.976	10.832	1023.687	
18/11/2021 21:00	795600	2.295	681.721	10.884	1024.179	
18/11/2021 22:00	799200	2.299	681.301	10.832	1024.309	
18/11/2021 23:00	802800	2.294	681.807	10.935	1023.847	
19/11/2021 00:00	806400	2.295	681.676	10.935	1023.817	

WTP-BH066						
Date and Time	Elapsed Time (Seconds)	Corrected Level Depth To Water (mbgl)	Corrected Pressure (mBar)	Temperature (C)	Barometric Pressure (mBar)	Manual Dip Reading (mbgl)
19/11/2021 01:00	810000	2.3	681.226	10.884	1024.137	
19/11/2021 02:00	813600	2.293	681.861	10.935	1023.364	
19/11/2021 03:00	817200	2.296	681.622	10.832	1023.344	
19/11/2021 04:00	820800	2.299	681.357	10.832	1023.716	
19/11/2021 05:00	824400	2.294	681.835	10.935	1023.175	
19/11/2021 06:00	828000	2.29	682.173	10.935	1023.105	
19/11/2021 07:00	831600	2.291	682.103	10.832	1023.507	
19/11/2021 08:00	835200	2.294	681.81	10.935	1023.629	
19/11/2021 09:00	838800	2.294	681.782	10.935	1024.301	
19/11/2021 10:00	842400	2.291	682.049	10.832	1024.258	
19/11/2021 11:00	846000	2.285	682.676	10.935	1024.104	
19/11/2021 12:00	849600	2.292	682.017	10.935	1024.227	
19/11/2021 13:00	853200	2.291	682.087	10.935	1023.674	
19/11/2021 14:00	856800	2.289	682.276	10.884	1023.302	
19/11/2021 15:00	860400	2.286	682.579	10.832	1022.656	
19/11/2021 16:00	864000	2.295	681.743	10.935	1023.214	
19/11/2021 17:00	867600	2.293	681.885	10.935	1022.857	
19/11/2021 18:00	871200	2.294	681.804	10.935	1022.992	
19/11/2021 19:00	874800	2.293	681.912	10.832	1022.946	
19/11/2021 20:00	878400	2.291	682.09	10.884	1023.22	
19/11/2021 21:00	882000	2.291	682.054	10.832	1023.02	
19/11/2021 22:00	885600	2.292	682.015	10.935	1022.727	
19/11/2021 23:00	889200	2.291	682.07	10.935	1022.565	
20/11/2021 00:00	892800	2.298	681.435	10.935	1022.932	
20/11/2021 01:00	896400	2.295	681.75	10.935	1022.563	
20/11/2021 02:00	900000	2.291	682.125	10.884	1021.844	
20/11/2021 03:00	903600	2.292	681.975	10.884	1021.35	
20/11/2021 04:00	907200	2.289	682.304	10.832	1020.731	
20/11/2021 05:00	910800	2.298	681.418	10.832	1021.242	
20/11/2021 06:00	914400	2.295	681.74	10.832	1020.974	
20/11/2021 07:00	918000	2.292	682.013	10.935	1020.423	
20/11/2021 08:00	921600	2.291	682.079	10.884	1020.389	
20/11/2021 09:00	925200	2.291	682.072	10.935	1020.364	
20/11/2021 10:00	928800	2.288	682.434	10.884	1020.194	
20/11/2021 11:00	932400	2.29	682.231	10.832	1019.947	
20/11/2021 12:00	936000	2.298	681.417	10.935	1020	
20/11/2021 13:00	939600	2.298	681.457	10.987	1019.446	
20/11/2021 14:00	943200	2.288	682.349	10.832	1018.166	
20/11/2021 15:00	946800	2.287	682.463	10.935	1018.365	
20/11/2021 16:00	950400	2.294	681.772	10.884	1019.14	
20/11/2021 17:00	954000	2.292	681.975	10.832	1019.345	
20/11/2021 18:00	957600	2.288	682.349	10.935	1019.39	
20/11/2021 19:00	961200	2.293	681.925	10.884	1020.06	
20/11/2021 20:00	964800	2.292	682.007	10.935	1020.161	
20/11/2021 21:00	968400	2.287	682.507	10.935	1020.465	

WTP-BH066						
Date and Time	Elapsed Time (Seconds)	Corrected Level Depth To Water (mbgl)	Corrected Pressure (mBar)	Temperature (C)	Barometric Pressure (mBar)	Manual Dip Reading (mbgl)
20/11/2021 22:00	972000	2.294	681.78	10.935	1021.193	
20/11/2021 23:00	975600	2.291	682.134	10.935	1021.052	
21/11/2021 00:00	979200	2.296	681.638	10.935	1021.495	
21/11/2021 01:00	982800	2.293	681.914	10.935	1021.649	
21/11/2021 02:00	986400	2.295	681.655	10.935	1021.854	
21/11/2021 03:00	990000	2.301	681.118	10.884	1022.797	
21/11/2021 04:00	993600	2.298	681.408	10.935	1022.369	
21/11/2021 05:00	997200	2.301	681.154	10.935	1022.516	
21/11/2021 06:00	1000800	2.292	681.988	10.935	1021.735	
21/11/2021 07:00	1004400	2.295	681.719	10.884	1022.357	
21/11/2021 08:00	1008000	2.298	681.448	10.935	1022.758	
21/11/2021 09:00	1011600	2.294	681.827	10.884	1023.376	
21/11/2021 10:00	1015200	2.293	681.911	10.884	1023.613	
21/11/2021 11:00	1018800	2.297	681.503	10.884	1024.237	
21/11/2021 12:00	1022400	2.296	681.602	10.832	1024.437	
21/11/2021 13:00	1026000	2.294	681.767	10.935	1024.262	
21/11/2021 14:00	1029600	2.293	681.904	10.884	1024.211	
21/11/2021 15:00	1033200	2.29	682.241	10.935	1024.218	
21/11/2021 16:00	1036800	2.288	682.423	10.884	1024.336	
21/11/2021 17:00	1040400	2.291	682.099	10.935	1025.11	
21/11/2021 18:00	1044000	2.297	681.552	10.884	1026.225	
21/11/2021 19:00	1047600	2.296	681.577	10.987	1026.889	
21/11/2021 20:00	1051200	2.296	681.63	10.987	1027.157	
21/11/2021 21:00	1054800	2.294	681.765	10.884	1027.729	
21/11/2021 22:00	1058400	2.299	681.285	10.935	1028.393	
21/11/2021 23:00	1062000	2.301	681.156	10.832	1029.014	
22/11/2021 00:00	1065600	2.296	681.57	10.832	1028.6	
22/11/2021 01:00	1069200	2.302	680.975	10.832	1029.194	
22/11/2021 02:00	1072800	2.298	681.424	10.884	1029.09	
22/11/2021 03:00	1076400	2.303	680.887	10.884	1029.841	
22/11/2021 04:00	1080000	2.303	680.88	10.935	1030.192	
22/11/2021 05:00	1083600	2.299	681.276	10.884	1030.042	
22/11/2021 06:00	1087200	2.302	680.98	10.987	1030.543	
22/11/2021 07:00	1090800	2.301	681.107	10.935	1031.199	
22/11/2021 08:00	1094400	2.307	680.558	10.884	1032.156	
22/11/2021 09:00	1098000	2.303	680.956	10.935	1032.048	
22/11/2021 10:00	1101600	2.298	681.402	10.832	1031.879	
22/11/2021 11:00	1105200	2.293	681.914	10.935	1031.734	
22/11/2021 12:00	1108800	2.299	681.29	10.832	1032.046	
22/11/2021 13:00	1112400	2.297	681.484	10.935	1031.735	
22/11/2021 14:00	1116000	2.293	681.878	10.884	1031.372	
22/11/2021 15:00	1119600	2.295	681.715	10.832	1031.245	
22/11/2021 16:00	1123200	2.289	682.277	10.987	1031.125	
22/11/2021 17:00	1126800	2.296	681.604	10.884	1031.754	
22/11/2021 18:00	1130400	2.299	681.283	10.884	1032.343	

WTP-BH066						
Date and Time	Elapsed Time (Seconds)	Corrected Level Depth To Water (mbgl)	Corrected Pressure (mBar)	Temperature (C)	Barometric Pressure (mBar)	Manual Dip Reading (mbgl)
22/11/2021 19:00	1134000	2.298	681.394	10.935	1032.362	
22/11/2021 20:00	1137600	2.298	681.362	10.935	1032.501	
22/11/2021 21:00	1141200	2.305	680.68	10.884	1033	
22/11/2021 22:00	1144800	2.3	681.209	10.884	1032.9	
22/11/2021 23:00	1148400	2.305	680.684	10.987	1033.255	
23/11/2021 00:00	1152000	2.304	680.807	10.987	1033.508	
23/11/2021 01:00	1155600	2.303	680.914	10.884	1033.409	
23/11/2021 02:00	1159200	2.302	681.021	10.832	1032.959	
23/11/2021 03:00	1162800	2.307	680.574	10.884	1033.16	
23/11/2021 04:00	1166400	2.305	680.717	10.987	1033.114	
23/11/2021 05:00	1170000	2.309	680.32	10.832	1033.07	
23/11/2021 06:00	1173600	2.303	680.964	10.987	1032.599	
23/11/2021 07:00	1177200	2.305	680.719	10.935	1032.499	
23/11/2021 08:00	1180800	2.298	681.362	10.884	1032.103	
23/11/2021 09:00	1184400	2.303	680.91	10.884	1032.662	
23/11/2021 10:00	1188000	2.303	680.938	10.987	1032.84	
23/11/2021 11:00	1191600	2.301	681.085	10.884	1032.648	
23/11/2021 12:00	1195200	2.303	680.886	10.884	1032.364	
23/11/2021 13:00	1198800	2.297	681.556	10.884	1031.319	
23/11/2021 14:00	1202400	2.299	681.286	10.935	1030.967	
23/11/2021 15:00	1206000	2.298	681.432	10.884	1029.94	
23/11/2021 16:00	1209600	2.298	681.385	10.935	1030.063	
23/11/2021 17:00	1213200	2.298	681.413	10.884	1029.798	
23/11/2021 18:00	1216800	2.294	681.816	10.884	1029.503	
23/11/2021 19:00	1220400	2.303	680.939	10.884	1029.736	
23/11/2021 20:00	1224000	2.297	681.543	10.987	1029.499	
23/11/2021 21:00	1227600	2.299	681.306	10.884	1029.208	
23/11/2021 22:00	1231200	2.299	681.319	10.935	1028.359	
23/11/2021 23:00	1234800	2.304	680.829	10.884	1028.129	
24/11/2021 00:00	1238400	2.298	681.361	10.935	1026.975	
24/11/2021 01:00	1242000	2.3	681.224	10.884	1026.447	
24/11/2021 02:00	1245600	2.296	681.605	10.935	1025.39	
24/11/2021 03:00	1249200	2.298	681.365	10.935	1024.933	
24/11/2021 04:00	1252800	2.299	681.309	10.884	1023.679	
24/11/2021 05:00	1256400	2.297	681.475	10.935	1022.784	
24/11/2021 06:00	1260000	2.295	681.713	10.884	1021.344	
24/11/2021 07:00	1263600	2.299	681.324	10.935	1021.005	
24/11/2021 08:00	1267200	2.298	681.365	10.987	1019.967	
24/11/2021 09:00	1270800	2.303	680.961	10.884	1019.362	
24/11/2021 10:00	1274400	2.29	682.187	10.987	1018.716	
24/11/2021 11:00	1278000	2.301	681.102	10.884	1018.952	
24/11/2021 12:00	1281600	2.298	681.455	10.987	1018.376	
24/11/2021 13:00	1285200	2.293	681.863	10.935	1017.303	
24/11/2021 14:00	1288800	2.293	681.88	10.987	1016.61	
24/11/2021 15:00	1292400	2.295	681.731	10.884	1016.393	

WTP-BH066						
Date and Time	Elapsed Time (Seconds)	Corrected Level Depth To Water (mbgl)	Corrected Pressure (mBar)	Temperature (C)	Barometric Pressure (mBar)	Manual Dip Reading (mbgl)
24/11/2021 16:00	1296000	2.296	681.586	10.935	1016.508	
24/11/2021 17:00	1299600	2.297	681.554	10.884	1016.839	
24/11/2021 18:00	1303200	2.297	681.491	10.935	1017.46	
24/11/2021 19:00	1306800	2.298	681.362	10.884	1017.889	
24/11/2021 20:00	1310400	2.296	681.644	10.884	1018.357	
24/11/2021 21:00	1314000	2.299	681.33	10.935	1019.39	
24/11/2021 22:00	1317600	2.298	681.392	10.935	1019.596	
24/11/2021 23:00	1321200	2.304	680.864	10.884	1020.156	
25/11/2021 00:00	1324800	2.298	681.379	10.884	1020.928	
25/11/2021 01:00	1328400	2.296	681.645	10.884	1021.305	
25/11/2021 02:00	1332000	2.297	681.552	10.884	1021.827	
25/11/2021 03:00	1335600	2.295	681.742	10.884	1021.691	
25/11/2021 04:00	1339200	2.297	681.474	10.935	1022.303	
25/11/2021 05:00	1342800	2.301	681.16	10.935	1022.241	
25/11/2021 06:00	1346400	2.304	680.825	10.884	1022.983	
25/11/2021 07:00	1350000	2.3	681.171	10.935	1022.927	
25/11/2021 08:00	1353600	2.301	681.132	10.884	1023.481	
25/11/2021 09:00	1357200	2.302	681.048	10.884	1023.833	
25/11/2021 10:00	1360800	2.297	681.536	10.884	1023.291	
25/11/2021 11:00	1364400	2.303	680.943	10.987	1023.768	
25/11/2021 12:00	1368000	2.297	681.474	10.935	1022.839	
25/11/2021 13:00	1371600	2.293	681.877	10.987	1021.975	
25/11/2021 14:00	1375200	2.292	682.034	10.935	1021.528	
25/11/2021 15:00	1378800	2.299	681.277	10.884	1020.868	
25/11/2021 16:00	1382400	2.294	681.845	10.884	1020.032	
25/11/2021 17:00	1386000	2.293	681.91	10.987	1018.724	
25/11/2021 18:00	1389600	2.293	681.915	10.884	1017.764	
25/11/2021 19:00	1393200	2.301	681.16	10.987	1017.545	
25/11/2021 20:00	1396800	2.297	681.543	10.884	1015.992	
25/11/2021 21:00	1400400	2.3	681.204	10.884	1014.615	
25/11/2021 22:00	1404000	2.298	681.419	10.884	1012.739	
25/11/2021 23:00	1407600	2.295	681.718	10.987	1011.143	
26/11/2021 00:00	1411200	2.297	681.543	10.935	1009.636	
26/11/2021 01:00	1414800	2.295	681.737	10.884	1008.294	
26/11/2021 02:00	1418400	2.291	682.123	10.884	1006.033	
26/11/2021 03:00	1422000	2.298	681.435	10.884	1005.06	
26/11/2021 04:00	1425600	2.295	681.691	10.935	1003.487	
26/11/2021 05:00	1429200	2.292	682.008	10.987	1001.853	
26/11/2021 06:00	1432800	2.295	681.697	10.884	1001.425	
26/11/2021 07:00	1436400	2.293	681.918	10.935	1001.118	
26/11/2021 08:00	1440000	2.29	682.148	10.935	1001.049	
26/11/2021 09:00	1443600	2.297	681.549	10.935	1001.326	
26/11/2021 10:00	1447200	2.294	681.842	10.884	1001.012	
26/11/2021 11:00	1450800	2.288	682.365	10.935	1000.832	
26/11/2021 12:00	1454400	2.293	681.913	10.884	1000.137	

WTP-BH066						
Date and Time	Elapsed Time (Seconds)	Corrected Level Depth To Water (mbgl)	Corrected Pressure (mBar)	Temperature (C)	Barometric Pressure (mBar)	Manual Dip Reading (mbgl)
26/11/2021 13:00	1458000	2.296	681.637	10.987	1000.616	
26/11/2021 14:00	1461600	2.293	681.901	10.884	1000.309	
26/11/2021 15:00	1465200	2.292	682.044	10.987	999.835	
26/11/2021 16:00	1468800	2.29	682.156	10.935	999.808	
26/11/2021 17:00	1472400	2.295	681.669	10.987	1001.067	
26/11/2021 18:00	1476000	2.297	681.538	10.987	1001.09	
26/11/2021 19:00	1479600	2.293	681.922	10.987	1001.082	
26/11/2021 20:00	1483200	2.295	681.732	10.987	1002.022	
26/11/2021 21:00	1486800	2.297	681.502	10.884	1002.422	
26/11/2021 22:00	1490400	2.297	681.515	10.884	1003.212	
26/11/2021 23:00	1494000	2.293	681.872	10.935	1004.109	
27/11/2021 00:00	1497600	2.29	682.149	10.884	1004.936	
27/11/2021 01:00	1501200	2.292	682.015	10.935	1005.52	
27/11/2021 02:00	1504800	2.299	681.34	10.935	1006.623	
27/11/2021 03:00	1508400	2.299	681.267	10.884	1007.371	
27/11/2021 04:00	1512000	2.3	681.23	10.884	1008.48	
27/11/2021 05:00	1515600	2.296	681.65	10.884	1009.024	
27/11/2021 06:00	1519200	2.294	681.842	10.935	1009.658	
27/11/2021 07:00	1522800	2.296	681.595	10.987	1010.302	
27/11/2021 08:00	1526400	2.292	681.964	10.935	1010.714	
27/11/2021 09:00	1530000	2.298	681.407	10.987	1011.884	
27/11/2021 10:00	1533600	2.295	681.69	10.935	1012.221	
27/11/2021 11:00	1537200	2.292	682.001	10.884	1012.21	
27/11/2021 12:00	1540800	2.295	681.702	10.884	1012.296	
27/11/2021 13:00	1544400	2.292	681.975	10.884	1012.665	
27/11/2021 14:00	1548000	2.297	681.545	10.987	1012.496	
27/11/2021 15:00	1551600	2.299	681.309	10.935	1012.711	
27/11/2021 16:00	1555200	2.293	681.869	10.987	1012.922	
27/11/2021 17:00	1558800	2.293	681.89	10.884	1013.232	
27/11/2021 18:00	1562400	2.297	681.489	10.884	1013.741	
27/11/2021 19:00	1566000	2.291	682.058	10.935	1012.925	
27/11/2021 20:00	1569600	2.296	681.639	10.987	1013.581	
27/11/2021 21:00	1573200	2.294	681.785	10.935	1013.413	
27/11/2021 22:00	1576800	2.297	681.525	10.987	1013.428	
27/11/2021 23:00	1580400	2.3	681.17	10.987	1012.817	
28/11/2021 00:00	1584000	2.296	681.638	10.884	1012.199	
28/11/2021 01:00	1587600	2.302	681.033	10.884	1011.946	
28/11/2021 02:00	1591200	2.296	681.621	10.884	1010.607	
28/11/2021 03:00	1594800	2.3	681.187	10.935	1010.474	
28/11/2021 04:00	1598400	2.299	681.275	10.935	1009.69	
28/11/2021 05:00	1602000	2.292	681.984	10.987	1008.091	
28/11/2021 06:00	1605600	2.303	680.903	10.884	1008.003	
28/11/2021 07:00	1609200	2.298	681.391	10.935	1007.162	
28/11/2021 08:00	1612800	2.298	681.453	10.935	1006.725	
28/11/2021 09:00	1616400	2.302	680.992	10.935	1006.65	

WTP-BH066						
Date and Time	Elapsed Time (Seconds)	Corrected Level Depth To Water (mbgl)	Corrected Pressure (mBar)	Temperature (C)	Barometric Pressure (mBar)	Manual Dip Reading (mbgl)
28/11/2021 10:00	1620000	2.304	680.798	10.987	1007.241	
28/11/2021 11:00	1623600	2.295	681.711	10.935	1006.199	
28/11/2021 12:00	1627200	2.301	681.113	10.884	1006.4	
28/11/2021 13:00	1630800	2.301	681.151	10.884	1006.148	
28/11/2021 14:00	1634400	2.301	681.084	10.884	1006	
28/11/2021 15:00	1638000	2.303	680.921	10.935	1006.4	
28/11/2021 16:00	1641600	2.296	681.642	10.987	1006.45	
28/11/2021 17:00	1645200	2.301	681.158	10.935	1007.127	
28/11/2021 18:00	1648800	2.295	681.683	10.935	1007.941	
28/11/2021 19:00	1652400	2.298	681.389	10.935	1008.932	
28/11/2021 20:00	1656000	2.301	681.125	10.935	1009.571	
28/11/2021 21:00	1659600	2.298	681.379	10.987	1010.035	
28/11/2021 22:00	1663200	2.301	681.107	10.884	1010.425	
28/11/2021 23:00	1666800	2.301	681.084	10.935	1010.791	
29/11/2021 00:00	1670400	2.299	681.336	10.935	1010.378	
29/11/2021 01:00	1674000	2.305	680.691	10.935	1010.809	
29/11/2021 02:00	1677600	2.299	681.343	10.935	1010.05	
29/11/2021 03:00	1681200	2.302	681.066	10.935	1010.38	
29/11/2021 04:00	1684800	2.3	681.187	10.935	1010.206	
29/11/2021 05:00	1688400	2.306	680.6	10.935	1010.579	
29/11/2021 06:00	1692000	2.304	680.783	10.884	1010.534	
29/11/2021 07:00	1695600	2.3	681.169	10.935	1010.546	
29/11/2021 08:00	1699200	2.302	680.977	10.935	1010.952	
29/11/2021 09:00	1702800	2.305	680.753	10.935	1011.979	
29/11/2021 10:00	1706400	2.302	681.011	10.987	1011.904	
29/11/2021 11:00	1710000	2.304	680.809	10.935	1012.138	
29/11/2021 12:00	1713600	2.303	680.925	10.935	1011.969	
29/11/2021 13:00	1717200	2.297	681.474	10.935	1011.956	
29/11/2021 14:00	1720800	2.299	681.303	10.935	1011.752	
29/11/2021 15:00	1724400	2.293	681.927	10.987	1011.47	
29/11/2021 16:00	1728000	2.3	681.245	10.935	1012.452	
29/11/2021 17:00	1731600	2.298	681.416	10.935	1012.924	
29/11/2021 18:00	1735200	2.303	680.955	10.935	1013.225	
29/11/2021 19:00	1738800	2.297	681.464	10.935	1013.627	
29/11/2021 20:00	1742400	2.302	680.985	10.935	1013.785	
29/11/2021 21:00	1746000	2.295	681.668	10.935	1012.941	
29/11/2021 22:00	1749600	2.299	681.355	10.935	1013.2	
29/11/2021 23:00	1753200	2.3	681.187	10.935	1013.368	
30/11/2021 00:00	1756800	2.299	681.336	10.935	1013.326	
30/11/2021 01:00	1760400	2.301	681.161	10.935	1013.393	
30/11/2021 02:00	1764000	2.296	681.621	10.935	1012.827	
30/11/2021 03:00	1767600	2.3	681.249	10.935	1012.502	
30/11/2021 04:00	1771200	2.302	681.036	10.935	1012.019	
30/11/2021 05:00	1774800	2.302	681	10.935	1011.786	
30/11/2021 06:00	1778400	2.3	681.193	10.935	1011.754	

WTP-BH066						
Date and Time	Elapsed Time (Seconds)	Corrected Level Depth To Water (mbgl)	Corrected Pressure (mBar)	Temperature (C)	Barometric Pressure (mBar)	Manual Dip Reading (mbgl)
30/11/2021 07:00	1782000	2.302	681.014	10.935	1011.344	
30/11/2021 08:00	1785600	2.307	680.503	10.935	1012.069	
30/11/2021 09:00	1789200	2.303	680.929	10.935	1011.107	
30/11/2021 10:00	1792800	2.298	681.433	10.987	1010.195	
30/11/2021 11:00	1796400	2.303	680.912	10.935	1009.516	
30/11/2021 12:00	1800000	2.304	680.809	10.935	1008.441	
30/11/2021 13:00	1803600	2.301	681.096	10.987	1006.568	
30/11/2021 14:00	1807200	2.298	681.364	10.935	1004.349	
30/11/2021 15:00	1810800	2.299	681.353	10.987	1002.24	
30/11/2021 16:00	1814400	2.306	680.659	10.935	999.859	
30/11/2021 17:00	1818000	2.303	680.877	10.935	998.731	
30/11/2021 18:00	1821600	2.302	681.061	10.935	998.065	
30/11/2021 19:00	1825200	2.299	681.274	10.935	997.638	
30/11/2021 20:00	1828800	2.307	680.574	10.935	998.445	
30/11/2021 21:00	1832400	2.296	681.632	10.935	997.869	
30/11/2021 22:00	1836000	2.301	681.104	10.987	999.062	
30/11/2021 23:00	1839600	2.298	681.408	10.935	1000.074	
01/12/2021 00:00	1843200	2.3	681.195	10.935	1000.876	
01/12/2021 01:00	1846800	2.302	680.981	10.935	1000.983	
01/12/2021 02:00	1850400	2.306	680.615	10.987	1001.907	
01/12/2021 03:00	1854000	2.304	680.779	10.935	1002.418	
01/12/2021 04:00	1857600	2.298	681.436	10.935	1002.242	
01/12/2021 05:00	1861200	2.306	680.625	10.935	1002.999	
01/12/2021 06:00	1864800	2.307	680.54	10.935	1002.924	
01/12/2021 07:00	1868400	2.303	680.919	10.935	1002.974	
01/12/2021 08:00	1872000	2.3	681.234	10.935	1002.979	
01/12/2021 09:00	1875600	2.305	680.689	10.935	1003.686	
01/12/2021 10:00	1879200	2.305	680.693	10.935	1004.538	
01/12/2021 11:00	1882800	2.3	681.169	10.935	1004.973	
01/12/2021 12:00	1886400	2.305	680.732	10.935	1005.517	
01/12/2021 13:00	1890000	2.298	681.364	10.987	1005.282	
01/12/2021 14:00	1893600	2.3	681.237	10.935	1005.708	
01/12/2021 15:00	1897200	2.306	680.633	10.935	1006.098	
01/12/2021 16:00	1900800	2.298	681.376	10.935	1006.856	
01/12/2021 17:00	1904400	2.302	681.005	10.935	1007.976	
01/12/2021 18:00	1908000	2.303	680.882	10.935	1009.279	
01/12/2021 19:00	1911600	2.304	680.845	10.935	1010.226	
01/12/2021 20:00	1915200	2.304	680.857	10.935	1011.125	
01/12/2021 21:00	1918800	2.308	680.391	10.935	1011.806	
01/12/2021 22:00	1922400	2.304	680.855	10.935	1012.199	
01/12/2021 23:00	1926000	2.312	680.083	10.987	1012.832	
02/12/2021 00:00	1929600	2.31	680.252	10.935	1012.856	
02/12/2021 01:00	1933200	2.313	679.961	10.935	1012.932	
02/12/2021 02:00	1936800	2.31	680.195	10.935	1013.074	
02/12/2021 03:00	1940400	2.311	680.158	10.987	1013.294	

WTP-BH066						
Date and Time	Elapsed Time (Seconds)	Corrected Level Depth To Water (mbgl)	Corrected Pressure (mBar)	Temperature (C)	Barometric Pressure (mBar)	Manual Dip Reading (mbgl)
02/12/2021 04:00	1944000	2.309	680.375	10.987	1013.291	
02/12/2021 05:00	1947600	2.312	680.052	10.935	1013.913	
02/12/2021 06:00	1951200	2.313	679.95	10.935	1014.23	
02/12/2021 07:00	1954800	2.305	680.69	10.935	1013.436	
02/12/2021 08:00	1958400	2.311	680.168	10.935	1014.709	
02/12/2021 09:00	1962000	2.309	680.291	10.935	1014.854	
02/12/2021 10:00	1965600	2.315	679.728	10.987	1015.064	
02/12/2021 11:00	1969200	2.311	680.143	10.935	1014.626	
02/12/2021 12:00	1972800	2.315	679.778	10.935	1014.402	
02/12/2021 13:00	1976400	2.311	680.133	10.935	1013.618	
02/12/2021 14:00	1980000	2.317	679.546	10.935	1012.597	
02/12/2021 15:00	1983600	2.314	679.855	10.935	1011.913	
02/12/2021 16:00	1987200	2.31	680.238	10.935	1010.458	
02/12/2021 17:00	1990800	2.315	679.728	10.935	1009.79	
02/12/2021 18:00	1994400	2.308	680.47	10.935	1008.029	
02/12/2021 19:00	1998000	2.312	680	10.935	1006.892	
02/12/2021 20:00	2001600	2.313	679.953	10.935	1005.761	
02/12/2021 21:00	2005200	2.309	680.377	10.935	1003.944	
02/12/2021 22:00	2008800	2.306	680.638	10.935	1002.987	
02/12/2021 23:00	2012400	2.304	680.835	10.935	1002.576	
03/12/2021 00:00	2016000	2.31	680.271	10.987	1003	
03/12/2021 01:00	2019600	2.307	680.486	10.987	1002.518	
03/12/2021 02:00	2023200	2.309	680.353	10.935	1002.361	
03/12/2021 03:00	2026800	2.305	680.719	10.935	1002.209	
03/12/2021 04:00	2030400	2.308	680.428	10.935	1002.286	
03/12/2021 05:00	2034000	2.306	680.623	10.935	1001.876	
03/12/2021 06:00	2037600	2.311	680.183	10.935	1001.995	
03/12/2021 07:00	2041200	2.308	680.457	10.935	1002.15	
03/12/2021 08:00	2044800	2.31	680.201	10.935	1002.031	
03/12/2021 09:00	2048400	2.309	680.31	10.987	1001.622	
03/12/2021 10:00	2052000	2.307	680.53	10.935	1001.006	
03/12/2021 11:00	2055600	2.309	680.331	10.935	1000.562	
03/12/2021 12:00	2059200	2.312	680.066	10.987	999.617	
03/12/2021 13:00	2062800	2.312	680.065	10.935	998.526	
03/12/2021 14:00	2066400	2.312	680.035	10.987	997.024	
03/12/2021 15:00	2070000	2.31	680.271	10.935	996.071	
03/12/2021 16:00	2073600	2.309	680.336	10.935	996.113	
03/12/2021 17:00	2077200	2.313	679.986	10.987	995.842	
03/12/2021 18:00	2080800	2.317	679.548	10.935	996.151	
03/12/2021 19:00	2084400	2.312	680.06	10.987	995.501	
03/12/2021 20:00	2088000	2.311	680.155	10.987	995.084	
03/12/2021 21:00	2091600	2.312	680.036	10.935	994.914	
03/12/2021 22:00	2095200	2.309	680.377	10.935	995.161	
03/12/2021 23:00	2098800	2.31	680.261	10.935	995.599	
04/12/2021 00:00	2102400	2.311	680.158	10.987	995.991	

WTP-BH066						
Date and Time	Elapsed Time (Seconds)	Corrected Level Depth To Water (mbgl)	Corrected Pressure (mBar)	Temperature (C)	Barometric Pressure (mBar)	Manual Dip Reading (mbgl)
04/12/2021 01:00	2106000	2.312	680.02	10.987	996.397	
04/12/2021 02:00	2109600	2.312	679.998	10.935	996.397	
04/12/2021 03:00	2113200	2.307	680.548	10.935	996.276	
04/12/2021 04:00	2116800	2.31	680.214	10.987	997.38	
04/12/2021 05:00	2120400	2.314	679.867	10.987	997.407	
04/12/2021 06:00	2124000	2.312	680.038	10.935	997.749	
04/12/2021 07:00	2127600	2.313	679.921	10.935	998.188	
04/12/2021 08:00	2131200	2.31	680.191	10.987	998.314	
04/12/2021 09:00	2134800	2.313	679.909	10.935	998.895	
04/12/2021 10:00	2138400	2.311	680.175	10.935	998.844	
04/12/2021 11:00	2142000	2.314	679.794	10.935	999.761	
04/12/2021 12:00	2145600	2.312	680.085	10.935	999.576	
04/12/2021 13:00	2149200	2.312	680.078	10.935	999.691	
04/12/2021 14:00	2152800	2.31	680.253	10.987	999.858	
04/12/2021 15:00	2156400	2.31	680.249	10.987	1000.506	
04/12/2021 16:00	2160000	2.305	680.706	10.987	1001.173	
04/12/2021 17:00	2163600	2.311	680.139	10.987	1003.132	
04/12/2021 18:00	2167200	2.31	680.195	10.987	1003.934	
04/12/2021 19:00	2170800	2.312	680.051	10.987	1004.934	
04/12/2021 20:00	2174400	2.311	680.139	10.935	1005.842	
04/12/2021 21:00	2178000	2.31	680.241	10.935	1006.811	
04/12/2021 22:00	2181600	2.312	680.038	10.987	1007.894	
04/12/2021 23:00	2185200	2.309	680.351	10.935	1008.363	
05/12/2021 00:00	2188800	2.314	679.872	10.935	1009.646	
05/12/2021 01:00	2192400	2.316	679.668	10.935	1010.332	
05/12/2021 02:00	2196000	2.308	680.394	10.987	1009.842	
05/12/2021 03:00	2199600	2.311	680.096	10.987	1011.051	
05/12/2021 04:00	2203200	2.314	679.814	10.987	1011.707	
05/12/2021 05:00	2206800	2.319	679.308	10.935	1012.514	
05/12/2021 06:00	2210400	2.314	679.836	10.935	1013.004	
05/12/2021 07:00	2214000	2.318	679.444	10.935	1013.824	
05/12/2021 08:00	2217600	2.313	679.903	10.935	1014.116	
05/12/2021 09:00	2221200	2.316	679.597	10.987	1014.765	
05/12/2021 10:00	2224800	2.312	680.079	10.935	1014.422	
05/12/2021 11:00	2228400	2.314	679.814	10.987	1015.298	
05/12/2021 12:00	2232000	2.312	680.075	10.987	1014.984	
05/12/2021 13:00	2235600	2.316	679.611	10.987	1014.912	
05/12/2021 14:00	2239200	2.315	679.74	10.935	1014.547	
05/12/2021 15:00	2242800	2.316	679.66	10.987	1014.381	
05/12/2021 16:00	2246400	2.308	680.421	10.935	1013.598	
05/12/2021 17:00	2250000	2.312	680.056	10.935	1013.802	
05/12/2021 18:00	2253600	2.311	680.09	10.987	1013.094	
05/12/2021 19:00	2257200	2.315	679.72	10.935	1012.959	
05/12/2021 20:00	2260800	2.317	679.53	10.935	1012.131	
05/12/2021 21:00	2264400	2.315	679.727	10.935	1011.183	

WTP-BH066						
Date and Time	Elapsed Time (Seconds)	Corrected Level Depth To Water (mbgl)	Corrected Pressure (mBar)	Temperature (C)	Barometric Pressure (mBar)	Manual Dip Reading (mbgl)
05/12/2021 22:00	2268000	2.315	679.722	10.935	1009.474	
05/12/2021 23:00	2271600	2.315	679.753	10.935	1008.103	
06/12/2021 00:00	2275200	2.311	680.088	10.987	1006.773	
06/12/2021 01:00	2278800	2.316	679.654	10.935	1006.006	
06/12/2021 02:00	2282400	2.316	679.687	10.935	1005.384	
06/12/2021 03:00	2286000	2.312	680.055	10.935	1004.801	
06/12/2021 04:00	2289600	2.314	679.859	10.935	1004.033	
06/12/2021 05:00	2293200	2.308	680.39	10.987	1002.988	
06/12/2021 06:00	2296800	2.312	680.01	10.935	1003.293	
06/12/2021 07:00	2300400	2.314	679.827	10.935	1003.37	
06/12/2021 08:00	2304000	2.311	680.161	10.935	1002.982	
06/12/2021 09:00	2307600	2.309	680.379	10.987	1002.946	
06/12/2021 10:00	2311200	2.318	679.48	10.935	1004.519	
06/12/2021 11:00	2314800	2.314	679.868	10.935	1003.436	
06/12/2021 12:00	2318400	2.316	679.689	10.935	1003.132	
06/12/2021 13:00	2322000	2.311	680.161	10.935	1002.606	
06/12/2021 14:00	2325600	2.309	680.285	10.935	1002.697	
06/12/2021 15:00	2329200	2.31	680.256	10.987	1002.855	
06/12/2021 16:00	2332800	2.312	680.005	10.935	1003.566	
06/12/2021 17:00	2336400	2.305	680.753	10.935	1002.979	
06/12/2021 18:00	2340000	2.311	680.11	10.935	1003.997	
06/12/2021 19:00	2343600	2.305	680.723	10.987	1004.53	
06/12/2021 20:00	2347200	2.315	679.786	10.987	1005.199	
06/12/2021 21:00	2350800	2.316	679.676	10.987	1004.881	
06/12/2021 22:00	2354400	2.315	679.791	10.935	1003.834	
06/12/2021 23:00	2358000	2.306	680.665	10.935	1001.782	
07/12/2021 00:00	2361600	2.313	679.917	10.935	1000.333	
07/12/2021 01:00	2365200	2.311	680.143	10.987	998.737	
07/12/2021 02:00	2368800	2.308	680.475	10.987	995.942	
07/12/2021 03:00	2372400	2.313	679.892	10.987	992.832	
07/12/2021 04:00	2376000	2.309	680.358	10.935	987.314	
07/12/2021 05:00	2379600	2.305	680.723	10.935	981.972	
07/12/2021 06:00	2383200	2.31	680.262	10.987	977.268	
07/12/2021 07:00	2386800	2.308	680.443	10.987	971.42	
07/12/2021 08:00	2390400	2.311	680.118	10.987	969.179	
07/12/2021 09:00	2394000	2.307	680.499	10.987	965.698	
07/12/2021 10:00	2397600	2.306	680.598	10.935	962.96	
07/12/2021 11:00	2401200	2.308	680.475	10.987	960.7	
07/12/2021 12:00	2404800	2.304	680.864	10.987	958.281	
07/12/2021 13:00	2408400	2.301	681.119	10.935	957.631	
07/12/2021 14:00	2412000	2.308	680.42	10.987	957.604	
07/12/2021 15:00	2415600	2.303	680.937	10.987	957.941	
07/12/2021 16:00	2419200	2.31	680.205	10.987	961.076	
07/12/2021 17:00	2422800	2.301	681.134	10.987	962.445	
07/12/2021 18:00	2426400	2.302	681.02	10.935	965.69	

WTP-BH066						
Date and Time	Elapsed Time (Seconds)	Corrected Level Depth To Water (mbgl)	Corrected Pressure (mBar)	Temperature (C)	Barometric Pressure (mBar)	Manual Dip Reading (mbgl)
07/12/2021 19:00	2430000	2.308	680.415	10.935	969.502	
07/12/2021 20:00	2433600	2.307	680.511	10.935	971.223	
07/12/2021 21:00	2437200	2.303	680.899	10.935	972.6	
07/12/2021 22:00	2440800	2.309	680.375	10.935	974.62	
07/12/2021 23:00	2444400	2.307	680.556	10.987	976.172	
08/12/2021 00:00	2448000	2.305	680.766	10.987	976.87	
08/12/2021 01:00	2451600	2.308	680.46	10.935	978.813	
08/12/2021 02:00	2455200	2.3	681.165	10.935	979.284	
08/12/2021 03:00	2458800	2.306	680.634	10.935	981.527	
08/12/2021 04:00	2462400	2.299	681.304	10.935	982.354	
08/12/2021 05:00	2466000	2.304	680.797	10.987	983.579	
08/12/2021 06:00	2469600	2.302	680.969	10.935	984.348	
08/12/2021 07:00	2473200	2.302	681.008	10.935	985.647	
08/12/2021 08:00	2476800	2.305	680.77	10.935	986.58	
08/12/2021 09:00	2480400	2.299	681.264	10.987	987.446	
08/12/2021 10:00	2484000	2.307	680.528	10.987	989.091	
08/12/2021 11:00	2487600	2.305	680.717	10.935	989.576	
08/12/2021 12:00	2491200	2.3	681.259	10.935	990.479	
08/12/2021 13:00	2494800	2.3	681.234	10.987	991.49	
08/12/2021 14:00	2498400	2.304	680.789	10.987	992.469	
08/12/2021 15:00	2502000	2.301	681.082	10.987	993.086	
08/12/2021 16:00	2505600	2.3	681.235	10.987	994.325	
08/12/2021 17:00	2509200	2.303	680.892	10.987	995.472	
08/12/2021 18:00	2512800	2.302	681.056	10.987	996.11	
08/12/2021 19:00	2516400	2.302	680.969	10.935	997.247	
08/12/2021 20:00	2520000	2.3	681.217	10.935	997.374	
08/12/2021 21:00	2523600	2.299	681.331	10.987	997.817	
08/12/2021 22:00	2527200	2.299	681.262	10.987	997.778	
08/12/2021 23:00	2530800	2.299	681.351	10.987	998.439	
09/12/2021 00:00	2534400	2.299	681.343	10.987	998.448	
09/12/2021 01:00	2538000	2.302	681.04	10.935	998.568	
09/12/2021 02:00	2541600	2.3	681.219	10.987	998.41	
09/12/2021 03:00	2545200	2.3	681.2	10.987	997.733	
09/12/2021 04:00	2548800	2.302	681.033	10.935	997.825	
09/12/2021 05:00	2552400	2.303	680.936	10.987	997.248	
09/12/2021 06:00	2556000	2.305	680.754	10.987	996.681	
09/12/2021 07:00	2559600	2.294	681.832	10.987	994.96	
09/12/2021 08:00	2563200	2.298	681.439	10.987	994.122	
09/12/2021 09:00	2566800	2.299	681.293	10.987	993.518	
09/12/2021 10:00	2570400	2.298	681.41	10.987	992.652	
09/12/2021 11:00	2574000	2.299	681.289	10.987	991.916	
09/12/2021 12:00	2577600	2.294	681.775	10.987	990.734	
09/12/2021 13:00	2581200	2.291	682.047	10.987	989.928	
09/12/2021 14:00	2584800	2.296	681.651	10.935	990.195	
09/12/2021 15:00	2588400	2.295	681.671	10.987	990.303	

WTP-BH066						
Date and Time	Elapsed Time (Seconds)	Corrected Level Depth To Water (mbgl)	Corrected Pressure (mBar)	Temperature (C)	Barometric Pressure (mBar)	Manual Dip Reading (mbgl)
09/12/2021 16:00	2592000	2.297	681.469	10.987	990.719	
09/12/2021 17:00	2595600	2.295	681.655	10.987	991.603	
09/12/2021 18:00	2599200	2.295	681.696	10.987	991.991	
09/12/2021 19:00	2602800	2.294	681.85	10.987	992.479	
09/12/2021 20:00	2606400	2.291	682.137	10.935	992.974	
09/12/2021 21:00	2610000	2.3	681.223	10.987	993.802	
09/12/2021 22:00	2613600	2.295	681.74	10.987	993.767	
09/12/2021 23:00	2617200	2.293	681.856	10.987	993.919	
10/12/2021 00:00	2620800	2.289	682.251	10.987	994.326	
10/12/2021 01:00	2624400	2.287	682.528	10.987	994.799	
10/12/2021 02:00	2628000	2.296	681.652	10.935	995.814	
10/12/2021 03:00	2631600	2.29	682.17	10.987	996.549	
10/12/2021 04:00	2635200	2.299	681.327	10.987	997.661	
10/12/2021 05:00	2638800	2.294	681.85	10.987	998.315	
10/12/2021 06:00	2642400	2.294	681.761	10.987	998.457	
10/12/2021 07:00	2646000	2.291	682.096	10.987	999.086	
10/12/2021 08:00	2649600	2.294	681.803	10.987	1000.076	
10/12/2021 09:00	2653200	2.285	682.686	10.987	1000.746	
10/12/2021 10:00	2656800	2.292	681.967	10.935	1001.979	
10/12/2021 11:00	2660400	2.292	681.983	10.987	1002.735	
10/12/2021 12:00	2664000	2.284	682.765	10.987	1002.542	
10/12/2021 13:00	2667600	2.286	682.581	10.987	1002.994	
10/12/2021 14:00	2671200	2.286	682.592	10.987	1003.143	
10/12/2021 15:00	2674800	2.291	682.08	10.987	1004.138	
10/12/2021 16:00	2678400	2.285	682.73	10.987	1004.238	
10/12/2021 17:00	2682000	2.282	683.009	10.987	1004.976	
10/12/2021 18:00	2685600	2.284	682.756	10.987	1005.711	
10/12/2021 19:00	2689200	2.293	681.898	10.987	1006.891	
10/12/2021 20:00	2692800	2.288	682.364	10.987	1006.908	
10/12/2021 21:00	2696400	2.287	682.489	10.987	1006.889	
10/12/2021 22:00	2700000	2.288	682.346	10.987	1007.569	
10/12/2021 23:00	2703600	2.28	683.153	10.987	1007.19	
11/12/2021 00:00	2707200	2.288	682.402	10.935	1007.919	
11/12/2021 01:00	2710800	2.288	682.395	10.987	1007.412	
11/12/2021 02:00	2714400	2.285	682.662	10.987	1006.449	
11/12/2021 03:00	2718000	2.287	682.53	10.935	1005.969	
11/12/2021 04:00	2721600	2.286	682.553	10.935	1005.571	
11/12/2021 05:00	2725200	2.282	682.986	10.987	1005.428	
11/12/2021 06:00	2728800	2.286	682.602	10.987	1004.902	
11/12/2021 07:00	2732400	2.283	682.858	10.987	1004.538	
11/12/2021 08:00	2736000	2.281	683.032	10.987	1004.74	
11/12/2021 09:00	2739600	2.282	682.998	10.935	1004.377	
11/12/2021 10:00	2743200	2.284	682.778	10.935	1004.221	
11/12/2021 11:00	2746800	2.279	683.32	10.987	1004.291	
11/12/2021 12:00	2750400	2.278	683.342	10.987	1004.162	

WTP-BH066						
Date and Time	Elapsed Time (Seconds)	Corrected Level Depth To Water (mbgl)	Corrected Pressure (mBar)	Temperature (C)	Barometric Pressure (mBar)	Manual Dip Reading (mbgl)
11/12/2021 13:00	2754000	2.281	683.068	10.987	1004.06	
11/12/2021 14:00	2757600	2.282	682.934	10.987	1004.033	
11/12/2021 15:00	2761200	2.284	682.733	10.987	1004.395	
11/12/2021 16:00	2764800	2.282	682.94	10.987	1004.242	
11/12/2021 17:00	2768400	2.279	683.249	10.987	1004.522	
11/12/2021 18:00	2772000	2.275	683.644	10.987	1005.092	
11/12/2021 19:00	2775600	2.274	683.773	10.987	1005.498	
11/12/2021 20:00	2779200	2.276	683.566	10.987	1005.866	
11/12/2021 21:00	2782800	2.275	683.663	10.987	1006.573	
11/12/2021 22:00	2786400	2.275	683.656	10.987	1006.419	
11/12/2021 23:00	2790000	2.278	683.366	10.987	1006.977	
12/12/2021 00:00	2793600	2.276	683.551	10.987	1007.06	
12/12/2021 01:00	2797200	2.271	684.035	10.987	1006.576	
12/12/2021 02:00	2800800	2.278	683.324	10.987	1007.394	
12/12/2021 03:00	2804400	2.274	683.767	10.987	1007.219	
12/12/2021 04:00	2808000	2.273	683.849	10.987	1006.976	
12/12/2021 05:00	2811600	2.272	683.915	10.987	1006.642	
12/12/2021 06:00	2815200	2.276	683.518	10.987	1006.718	
12/12/2021 07:00	2818800	2.275	683.631	10.987	1005.908	
12/12/2021 08:00	2822400	2.272	683.969	10.987	1005.356	
12/12/2021 09:00	2826000	2.267	684.434	10.987	1004.784	
12/12/2021 10:00	2829600	2.274	683.738	10.987	1005.212	
12/12/2021 11:00	2833200	2.272	684.004	10.987	1005.053	
12/12/2021 12:00	2836800	2.275	683.698	10.987	1004.341	
12/12/2021 13:00	2840400	2.27	684.168	10.987	1003.388	
12/12/2021 14:00	2844000	2.268	684.333	10.987	1002.152	
12/12/2021 15:00	2847600	2.269	684.259	10.987	1001.477	
12/12/2021 16:00	2851200	2.273	683.865	10.987	1000.37	
12/12/2021 17:00	2854800	2.267	684.399	10.987	998.979	
12/12/2021 18:00	2858400	2.271	684.062	10.987	999.959	
12/12/2021 19:00	2862000	2.265	684.634	10.987	1000.673	
12/12/2021 20:00	2865600	2.274	683.728	10.987	1004.364	
12/12/2021 21:00	2869200	2.268	684.334	10.987	1006.117	
12/12/2021 22:00	2872800	2.27	684.188	10.987	1008.03	
12/12/2021 23:00	2876400	2.266	684.577	10.987	1009.089	
13/12/2021 00:00	2880000	2.267	684.428	10.987	1009.505	
13/12/2021 01:00	2883600	2.264	684.714	10.987	1010.56	
13/12/2021 02:00	2887200	2.264	684.709	10.987	1011.208	
13/12/2021 03:00	2890800	2.266	684.506	10.987	1011.733	
13/12/2021 04:00	2894400	2.269	684.271	10.987	1012.289	
13/12/2021 05:00	2898000	2.267	684.46	10.987	1012.689	
13/12/2021 06:00	2901600	2.268	684.357	10.987	1013.222	
13/12/2021 07:00	2905200	2.267	684.494	10.987	1013.621	
13/12/2021 08:00	2908800	2.266	684.542	10.935	1014.302	
13/12/2021 09:00	2912400	2.267	684.446	10.987	1014.955	

WTP-BH066						
Date and Time	Elapsed Time (Seconds)	Corrected Level Depth To Water (mbgl)	Corrected Pressure (mBar)	Temperature (C)	Barometric Pressure (mBar)	Manual Dip Reading (mbgl)
13/12/2021 10:00	2916000	2.269	684.273	10.987	1015.504	
13/12/2021 11:00	2919600	2.269	684.258	10.987	1016.055	
13/12/2021 12:00	2923200	2.268	684.316	10.987	1016.319	
13/12/2021 13:00	2926800	2.261	685.025	10.987	1015.503	
13/12/2021 14:00	2930400	2.264	684.699	10.987	1015.131	
13/12/2021 15:00	2934000	2.263	684.801	10.987	1015.298	
13/12/2021 16:00	2937600	2.26	685.094	10.987	1015.327	
13/12/2021 17:00	2941200	2.266	684.579	10.987	1016.645	
13/12/2021 18:00	2944800	2.262	684.952	10.987	1017.131	
13/12/2021 19:00	2948400	2.266	684.573	10.987	1017.939	
13/12/2021 20:00	2952000	2.266	684.506	10.987	1018.327	
13/12/2021 21:00	2955600	2.268	684.309	10.987	1018.471	
13/12/2021 22:00	2959200	2.269	684.296	10.987	1019.02	
13/12/2021 23:00	2962800	2.262	684.945	10.987	1018.372	
14/12/2021 00:00	2966400	2.266	684.534	10.987	1018.621	
14/12/2021 01:00	2970000	2.269	684.26	10.987	1018.52	
14/12/2021 02:00	2973600	2.267	684.425	10.987	1018.57	
14/12/2021 03:00	2977200	2.267	684.424	10.987	1018.57	
14/12/2021 04:00	2980800	2.266	684.526	10.987	1018.521	
14/12/2021 05:00	2984400	2.269	684.279	10.987	1018.823	
14/12/2021 06:00	2988000	2.265	684.65	10.987	1018.773	
14/12/2021 07:00	2991600	2.268	684.392	10.987	1018.978	
14/12/2021 08:00	2995200	2.27	684.115	10.987	1018.88	
14/12/2021 09:00	2998800	2.264	684.72	10.987	1018.971	
14/12/2021 10:00	3002400	2.261	685.073	10.987	1018.833	
14/12/2021 11:00	3006000	2.257	685.398	10.987	1018.615	
14/12/2021 12:00	3009600	2.255	685.601	10.987	1018.305	
14/12/2021 13:00	3013200	2.259	685.267	10.987	1018.103	
14/12/2021 14:00	3016800	2.26	685.168	10.987	1017.933	
14/12/2021 15:00	3020400	2.253	685.776	10.987	1017.379	
14/12/2021 16:00	3024000	2.252	685.934	10.987	1017.328	
14/12/2021 17:00	3027600	2.249	686.223	10.987	1016.878	
14/12/2021 18:00	3031200	2.249	686.176	10.987	1017.194	
14/12/2021 19:00	3034800	2.255	685.63	10.987	1017.526	
14/12/2021 20:00	3038400	2.256	685.513	10.987	1017.749	
14/12/2021 21:00	3042000	2.262	684.909	10.987	1018.728	
14/12/2021 22:00	3045600	2.254	685.683	10.987	1018.546	
14/12/2021 23:00	3049200	2.257	685.413	10.987	1018.761	
15/12/2021 00:00	3052800	2.25	686.156	10.987	1018.233	
15/12/2021 01:00	3056400	2.255	685.591	10.987	1018.53	
15/12/2021 02:00	3060000	2.246	686.492	10.987	1018.165	
15/12/2021 03:00	3063600	2.252	685.871	10.987	1019	
15/12/2021 04:00	3067200	2.26	685.137	10.987	1019.628	
15/12/2021 05:00	3070800	2.257	685.447	10.987	1019.585	
15/12/2021 06:00	3074400	2.257	685.467	10.935	1020.134	

WTP-BH066						
Date and Time	Elapsed Time (Seconds)	Corrected Level Depth To Water (mbgl)	Corrected Pressure (mBar)	Temperature (C)	Barometric Pressure (mBar)	Manual Dip Reading (mbgl)
15/12/2021 07:00	3078000	2.258	685.29	10.987	1020.387	
15/12/2021 08:00	3081600	2.255	685.581	10.987	1020.739	
15/12/2021 09:00	3085200	2.256	685.547	10.987	1021.363	
15/12/2021 10:00	3088800	2.256	685.506	10.987	1021.994	
15/12/2021 11:00	3092400	2.253	685.795	10.987	1022.456	
15/12/2021 12:00	3096000	2.261	685.03	10.987	1022.631	
15/12/2021 13:00	3099600	2.256	685.572	10.987	1022.249	
15/12/2021 14:00	3103200	2.254	685.713	10.987	1022.269	
15/12/2021 15:00	3106800	2.251	686.037	10.987	1022.321	
15/12/2021 16:00	3110400	2.251	686.032	10.987	1022.863	
15/12/2021 17:00	3114000	2.245	686.607	10.987	1022.932	
15/12/2021 18:00	3117600	2.243	686.752	10.987	1023.86	
15/12/2021 19:00	3121200	2.247	686.423	10.987	1024.403	
15/12/2021 20:00	3124800	2.246	686.51	11.039	1025.198	
15/12/2021 21:00	3128400	2.247	686.422	10.987	1025.423	
15/12/2021 22:00	3132000	2.246	686.487	10.987	1025.842	
15/12/2021 23:00	3135600	2.248	686.268	10.987	1026.115	
16/12/2021 00:00	3139200	2.246	686.54	10.987	1026.379	
16/12/2021 01:00	3142800	2.25	686.152	10.987	1026.874	
16/12/2021 02:00	3146400	2.247	686.382	10.987	1027.02	
16/12/2021 03:00	3150000	2.25	686.115	10.987	1027.609	
16/12/2021 04:00	3153600	2.252	685.938	10.987	1028.054	
16/12/2021 05:00	3157200	2.248	686.3	10.987	1028.229	
16/12/2021 06:00	3160800	2.248	686.356	10.987	1028.603	
16/12/2021 07:00	3164400	2.245	686.585	10.987	1028.964	
16/12/2021 08:00	3168000	2.245	686.568	10.987	1029.41	
16/12/2021 09:00	3171600	2.248	686.304	10.987	1030.426	
16/12/2021 10:00	3175200	2.246	686.517	10.987	1031.071	
16/12/2021 11:00	3178800	2.246	686.514	10.987	1031.88	
16/12/2021 12:00	3182400	2.244	686.699	10.987	1031.803	
16/12/2021 13:00	3186000	2.246	686.502	10.987	1031.57	
16/12/2021 14:00	3189600	2.244	686.728	10.987	1031.451	
16/12/2021 15:00	3193200	2.242	686.911	10.987	1031.483	
16/12/2021 16:00	3196800	2.247	686.431	10.987	1031.963	
16/12/2021 17:00	3200400	2.246	686.499	10.987	1031.842	
16/12/2021 18:00	3204000	2.241	686.986	10.987	1032.052	
16/12/2021 19:00	3207600	2.247	686.416	10.987	1032.783	
16/12/2021 20:00	3211200	2.244	686.674	10.987	1032.525	
16/12/2021 21:00	3214800	2.246	686.534	10.987	1033.041	
16/12/2021 22:00	3218400	2.249	686.239	10.987	1033.605	
16/12/2021 23:00	3222000	2.249	686.252	10.987	1033.699	
17/12/2021 00:00	3225600	2.254	685.743	10.987	1034.53	
17/12/2021 01:00	3229200	2.247	686.359	10.987	1033.914	
17/12/2021 02:00	3232800	2.25	686.111	10.987	1034.109	
17/12/2021 03:00	3236400	2.256	685.513	10.987	1034.706	

WTP-BH066						
Date and Time	Elapsed Time (Seconds)	Corrected Level Depth To Water (mbgl)	Corrected Pressure (mBar)	Temperature (C)	Barometric Pressure (mBar)	Manual Dip Reading (mbgl)
17/12/2021 04:00	3240000	2.258	685.286	10.987	1034.504	
17/12/2021 05:00	3243600	2.255	685.658	10.987	1034.454	
17/12/2021 06:00	3247200	2.255	685.654	10.987	1034.404	
17/12/2021 07:00	3250800	2.254	685.672	10.987	1034.709	
17/12/2021 08:00	3254400	2.244	686.715	10.987	1033.773	
17/12/2021 09:00	3258000	2.251	686.063	10.987	1034.425	
17/12/2021 10:00	3261600	2.245	686.574	10.987	1034.612	
17/12/2021 11:00	3265200	2.248	686.345	10.987	1034.357	
17/12/2021 12:00	3268800	2.245	686.607	10.987	1034.256	
17/12/2021 13:00	3272400	2.243	686.758	10.987	1033.837	
17/12/2021 14:00	3276000	2.245	686.632	11.039	1033.502	
17/12/2021 15:00	3279600	2.241	686.953	11.039	1033.182	
17/12/2021 16:00	3283200	2.242	686.872	10.987	1033.186	
17/12/2021 17:00	3286800	2.238	687.289	10.935	1032.639	
17/12/2021 18:00	3290400	2.241	686.946	11.039	1033.672	
17/12/2021 19:00	3294000	2.246	686.502	10.987	1033.718	
17/12/2021 20:00	3297600	2.245	686.634	11.039	1033.501	
17/12/2021 21:00	3301200	2.244	686.693	10.987	1033.688	
17/12/2021 22:00	3304800	2.242	686.896	10.987	1033.537	
17/12/2021 23:00	3308400	2.244	686.653	10.987	1033.888	
18/12/2021 00:00	3312000	2.242	686.939	11.039	1033.141	
18/12/2021 01:00	3315600	2.249	686.259	11.039	1033.553	
18/12/2021 02:00	3319200	2.244	686.737	10.987	1032.784	
18/12/2021 03:00	3322800	2.246	686.477	10.987	1032.668	
18/12/2021 04:00	3326400	2.248	686.317	10.987	1032.506	
18/12/2021 05:00	3330000	2.248	686.294	10.987	1032.153	
18/12/2021 06:00	3333600	2.247	686.398	10.987	1032.479	
18/12/2021 07:00	3337200	2.246	686.534	10.987	1032.451	
18/12/2021 08:00	3340800	2.245	686.563	11.039	1032.39	
18/12/2021 09:00	3344400	2.248	686.296	11.039	1032.764	
18/12/2021 10:00	3348000	2.247	686.42	10.987	1032.94	
18/12/2021 11:00	3351600	2.246	686.499	10.987	1032.807	
18/12/2021 12:00	3355200	2.247	686.424	10.987	1032.4	
18/12/2021 13:00	3358800	2.246	686.536	10.987	1031.858	
18/12/2021 14:00	3362400	2.245	686.576	11.039	1031.679	
18/12/2021 15:00	3366000	2.238	687.303	11.039	1031.113	
18/12/2021 16:00	3369600	2.244	686.734	10.987	1031.284	
18/12/2021 17:00	3373200	2.245	686.563	10.987	1031.508	
18/12/2021 18:00	3376800	2.243	686.803	10.987	1031.484	
18/12/2021 19:00	3380400	2.242	686.877	10.987	1031.624	
18/12/2021 20:00	3384000	2.245	686.588	10.987	1031.967	
18/12/2021 21:00	3387600	2.24	687.064	11.039	1031.996	
18/12/2021 22:00	3391200	2.244	686.671	11.039	1031.852	
18/12/2021 23:00	3394800	2.248	686.309	10.987	1032.031	
19/12/2021 00:00	3398400	2.243	686.796	10.987	1031.705	

WTP-BH066						
Date and Time	Elapsed Time (Seconds)	Corrected Level Depth To Water (mbgl)	Corrected Pressure (mBar)	Temperature (C)	Barometric Pressure (mBar)	Manual Dip Reading (mbgl)
19/12/2021 01:00	3402000	2.247	686.407	11.039	1031.686	
19/12/2021 02:00	3405600	2.247	686.387	10.987	1031.524	
19/12/2021 03:00	3409200	2.251	686.059	10.987	1031.369	
19/12/2021 04:00	3412800	2.247	686.39	10.987	1030.662	
19/12/2021 05:00	3416400	2.254	685.68	10.987	1031.211	
19/12/2021 06:00	3420000	2.252	685.94	11.039	1030.704	
19/12/2021 07:00	3423600	2.248	686.307	10.987	1030.853	
19/12/2021 08:00	3427200	2.246	686.51	11.039	1030.35	
19/12/2021 09:00	3430800	2.246	686.515	10.987	1030.805	
19/12/2021 10:00	3434400	2.246	686.489	10.987	1030.778	
19/12/2021 11:00	3438000	2.25	686.114	11.039	1030.853	
19/12/2021 12:00	3441600	2.25	686.117	10.987	1029.807	
19/12/2021 13:00	3445200	2.244	686.72	11.039	1028.583	
19/12/2021 14:00	3448800	2.242	686.886	10.987	1027.481	
19/12/2021 15:00	3452400	2.244	686.698	10.987	1027.241	
19/12/2021 16:00	3456000	2.244	686.726	11.039	1027.182	
19/12/2021 17:00	3459600	2.247	686.36	10.987	1027.31	
19/12/2021 18:00	3463200	2.244	686.661	10.987	1026.795	
19/12/2021 19:00	3466800	2.245	686.602	10.987	1026.64	
19/12/2021 20:00	3470400	2.248	686.315	10.987	1026.872	
19/12/2021 21:00	3474000	2.246	686.526	10.987	1026.5	
19/12/2021 22:00	3477600	2.246	686.486	10.987	1026.326	
19/12/2021 23:00	3481200	2.238	687.331	10.987	1025.427	
20/12/2021 00:00	3484800	2.243	686.823	11.039	1025.69	
20/12/2021 01:00	3488400	2.241	686.953	10.987	1025	
20/12/2021 02:00	3492000	2.246	686.464	10.987	1024.791	
20/12/2021 03:00	3495600	2.246	686.475	10.987	1024.405	
20/12/2021 04:00	3499200	2.246	686.542	10.987	1024.124	
20/12/2021 05:00	3502800	2.241	686.967	10.987	1023.484	
20/12/2021 06:00	3506400	2.244	686.726	11.039	1023.801	
20/12/2021 07:00	3510000	2.243	686.798	10.987	1023.492	
20/12/2021 08:00	3513600	2.243	686.826	10.987	1023.464	
20/12/2021 09:00	3517200	2.245	686.63	10.987	1023.392	
20/12/2021 10:00	3520800	2.241	687.032	10.935	1023.02	
20/12/2021 11:00	3524400	2.243	686.773	11.039	1023.378	
20/12/2021 12:00	3528000	2.244	686.744	10.987	1023.063	
20/12/2021 13:00	3531600	2.242	686.85	10.987	1022.421	
20/12/2021 14:00	3535200	2.241	687.04	10.987	1021.693	
20/12/2021 15:00	3538800	2.237	687.418	10.987	1021.048	
20/12/2021 16:00	3542400	2.242	686.93	11.039	1021.129	
20/12/2021 17:00	3546000	2.244	686.656	10.987	1020.898	
20/12/2021 18:00	3549600	2.243	686.843	10.987	1021.087	
20/12/2021 19:00	3553200	2.242	686.88	10.987	1021.264	
20/12/2021 20:00	3556800	2.237	687.35	11.039	1020.495	
20/12/2021 21:00	3560400	2.24	687.075	11.039	1020.233	

WTP-BH066						
Date and Time	Elapsed Time (Seconds)	Corrected Level Depth To Water (mbgl)	Corrected Pressure (mBar)	Temperature (C)	Barometric Pressure (mBar)	Manual Dip Reading (mbgl)
20/12/2021 22:00	3564000	2.241	686.95	11.039	1019.982	
20/12/2021 23:00	3567600	2.243	686.796	10.987	1019.631	
21/12/2021 00:00	3571200	2.242	686.911	11.039	1019.431	
21/12/2021 01:00	3574800	2.241	687.018	10.987	1018.98	
21/12/2021 02:00	3578400	2.242	686.889	11.039	1018.434	
21/12/2021 03:00	3582000	2.244	686.686	11.039	1017.832	
21/12/2021 04:00	3585600	2.246	686.487	11.039	1017.387	
21/12/2021 05:00	3589200	2.243	686.786	11.039	1017.142	
21/12/2021 06:00	3592800	2.241	687.009	11.039	1016.758	
21/12/2021 07:00	3596400	2.239	687.222	11.039	1016.062	
21/12/2021 08:00	3600000	2.243	686.78	10.987	1016.375	
21/12/2021 09:00	3603600	2.241	687.025	10.987	1016.13	
21/12/2021 10:00	3607200	2.238	687.306	11.039	1016.086	
21/12/2021 11:00	3610800	2.246	686.465	11.039	1016.337	
21/12/2021 12:00	3614400	2.239	687.194	10.935	1015.296	
21/12/2021 13:00	3618000	2.242	686.907	11.039	1014.393	
21/12/2021 14:00	3621600	2.237	687.416	11.039	1013.456	
21/12/2021 15:00	3625200	2.239	687.222	10.987	1013.305	
21/12/2021 16:00	3628800	2.242	686.929	10.987	1013.491	
21/12/2021 17:00	3632400	2.24	687.048	11.039	1013.019	
21/12/2021 18:00	3636000	2.236	687.458	11.039	1012.877	
21/12/2021 19:00	3639600	2.241	687.027	11.039	1013.147	
21/12/2021 20:00	3643200	2.241	687.022	10.987	1013.129	
21/12/2021 21:00	3646800	2.242	686.906	10.987	1012.496	
21/12/2021 22:00	3650400	2.244	686.697	11.039	1012.083	
21/12/2021 23:00	3654000	2.24	687.055	10.987	1011.382	
22/12/2021 00:00	3657600	2.239	687.206	10.987	1010.748	
22/12/2021 01:00	3661200	2.241	687.037	11.039	1010.242	
22/12/2021 02:00	3664800	2.245	686.625	10.987	1010.204	
22/12/2021 03:00	3668400	2.239	687.164	10.987	1009.02	
22/12/2021 04:00	3672000	2.238	687.246	10.987	1007.706	
22/12/2021 05:00	3675600	2.239	687.149	11.039	1006.86	
22/12/2021 06:00	3679200	2.24	687.047	11.039	1006.48	
22/12/2021 07:00	3682800	2.237	687.34	11.039	1005.061	
22/12/2021 08:00	3686400	2.246	686.518	10.987	1005.111	
22/12/2021 09:00	3690000	2.247	686.449	11.039	1004.237	
22/12/2021 10:00	3693600	2.241	686.972	11.039	1003.5	
22/12/2021 11:00	3697200	2.236	687.52	10.987	1002.609	
22/12/2021 12:00	3700800	2.242	686.92	10.987	1002.352	
22/12/2021 13:00	3704400	2.24	687.07	11.039	1001.099	
22/12/2021 14:00	3708000	2.242	686.869	10.987	1000.634	
22/12/2021 15:00	3711600	2.242	686.903	11.039	1000.086	
22/12/2021 16:00	3715200	2.237	687.36	11.039	999.362	
22/12/2021 17:00	3718800	2.24	687.112	11.039	999.02	
22/12/2021 18:00	3722400	2.239	687.18	10.987	998.77	

WTP-BH066						
Date and Time	Elapsed Time (Seconds)	Corrected Level Depth To Water (mbgl)	Corrected Pressure (mBar)	Temperature (C)	Barometric Pressure (mBar)	Manual Dip Reading (mbgl)
22/12/2021 19:00	3726000	2.24	687.128	11.039	998.629	
22/12/2021 20:00	3729600	2.24	687.138	11.039	998.137	
22/12/2021 21:00	3733200	2.239	687.214	10.987	997.235	
22/12/2021 22:00	3736800	2.242	686.926	10.987	997.577	
22/12/2021 23:00	3740400	2.237	687.342	10.987	996.625	
23/12/2021 00:00	3744000	2.239	687.15	10.987	996.175	
23/12/2021 01:00	3747600	2.236	687.443	10.987	995.132	
23/12/2021 02:00	3751200	2.245	686.613	10.987	994.891	
23/12/2021 03:00	3754800	2.236	687.481	11.039	993.348	
23/12/2021 04:00	3758400	2.235	687.587	11.039	992.707	
23/12/2021 05:00	3762000	2.24	687.117	10.987	991.924	
23/12/2021 06:00	3765600	2.236	687.463	11.039	991.492	
23/12/2021 07:00	3769200	2.241	687.003	11.039	992.862	
23/12/2021 08:00	3772800	2.24	687.13	11.039	994.181	
23/12/2021 09:00	3776400	2.236	687.449	10.987	994.751	
23/12/2021 10:00	3780000	2.236	687.451	11.039	995.735	
23/12/2021 11:00	3783600	2.236	687.452	10.987	995.926	
23/12/2021 12:00	3787200	2.242	686.866	10.987	996.352	
23/12/2021 13:00	3790800	2.24	687.084	11.039	995.995	
23/12/2021 14:00	3794400	2.241	686.957	10.987	995.671	
23/12/2021 15:00	3798000	2.236	687.49	11.039	995.535	
23/12/2021 16:00	3801600	2.237	687.365	11.039	996.089	
23/12/2021 17:00	3805200	2.242	686.93	11.039	996.899	
23/12/2021 18:00	3808800	2.24	687.121	10.987	996.525	
23/12/2021 19:00	3812400	2.241	687.011	10.987	997.171	
23/12/2021 20:00	3816000	2.237	687.421	10.987	997.19	
23/12/2021 21:00	3819600	2.237	687.358	11.039	997.114	
23/12/2021 22:00	3823200	2.246	686.47	11.039	997.359	
23/12/2021 23:00	3826800	2.24	687.083	10.987	996.135	
24/12/2021 00:00	3830400	2.238	687.316	10.987	995.742	
24/12/2021 01:00	3834000	2.237	687.37	11.039	995.388	
24/12/2021 02:00	3837600	2.242	686.918	10.935	995.314	
24/12/2021 03:00	3841200	2.238	687.255	11.039	994.27	
24/12/2021 04:00	3844800	2.241	687	10.987	993.433	
24/12/2021 05:00	3848400	2.24	687.126	11.039	992.525	
24/12/2021 06:00	3852000	2.238	687.252	10.987	991.575	
24/12/2021 07:00	3855600	2.236	687.454	11.039	991.02	
24/12/2021 08:00	3859200	2.242	686.94	10.987	990.815	
24/12/2021 09:00	3862800	2.243	686.775	11.039	990.681	
24/12/2021 10:00	3866400	2.242	686.944	10.987	990.062	
24/12/2021 11:00	3870000	2.238	687.248	11.039	989.994	
24/12/2021 12:00	3873600	2.239	687.177	10.987	989.936	
24/12/2021 13:00	3877200	2.235	687.57	10.987	989.596	
24/12/2021 14:00	3880800	2.239	687.162	10.987	989.79	
24/12/2021 15:00	3884400	2.236	687.485	11.039	989.703	

WTP-BH066						
Date and Time	Elapsed Time (Seconds)	Corrected Level Depth To Water (mbgl)	Corrected Pressure (mBar)	Temperature (C)	Barometric Pressure (mBar)	Manual Dip Reading (mbgl)
24/12/2021 16:00	3888000	2.239	687.15	11.039	990.253	
24/12/2021 17:00	3891600	2.237	687.349	11.039	989.946	
24/12/2021 18:00	3895200	2.24	687.07	10.987	990.204	
24/12/2021 19:00	3898800	2.241	686.966	10.987	990.468	
24/12/2021 20:00	3902400	2.239	687.204	11.039	990.413	
24/12/2021 21:00	3906000	2.239	687.221	11.039	990.074	
24/12/2021 22:00	3909600	2.239	687.228	10.987	989.885	
24/12/2021 23:00	3913200	2.236	687.475	11.039	989.285	
25/12/2021 00:00	3916800	2.236	687.445	11.039	989.476	
25/12/2021 01:00	3920400	2.239	687.222	11.039	989.431	
25/12/2021 02:00	3924000	2.242	686.89	10.987	989.26	
25/12/2021 03:00	3927600	2.24	687.048	11.039	988.481	
25/12/2021 04:00	3931200	2.24	687.104	10.987	988.189	
25/12/2021 05:00	3934800	2.239	687.147	11.039	988.06	
25/12/2021 06:00	3938400	2.237	687.41	10.987	987.776	
25/12/2021 07:00	3942000	2.241	686.994	11.039	987.999	
25/12/2021 08:00	3945600	2.239	687.188	11.039	987.591	
25/12/2021 09:00	3949200	2.245	686.616	11.039	988.699	
25/12/2021 10:00	3952800	2.239	687.177	10.987	988.33	
25/12/2021 11:00	3956400	2.237	687.342	11.039	988.294	
25/12/2021 12:00	3960000	2.238	687.24	11.039	988.235	
25/12/2021 13:00	3963600	2.237	687.427	11.039	987.727	
25/12/2021 14:00	3967200	2.239	687.184	11.039	987.595	
25/12/2021 15:00	3970800	2.239	687.16	10.987	987.597	
25/12/2021 16:00	3974400	2.237	687.371	11.039	987.569	
25/12/2021 17:00	3978000	2.24	687.066	11.039	988.034	
25/12/2021 18:00	3981600	2.235	687.537	11.039	988.045	
25/12/2021 19:00	3985200	2.243	686.802	11.039	988.78	
25/12/2021 20:00	3988800	2.239	687.181	11.039	988.722	
25/12/2021 21:00	3992400	2.239	687.148	10.987	988.68	
25/12/2021 22:00	3996000	2.236	687.447	11.039	988.456	
25/12/2021 23:00	3999600	2.242	686.876	10.987	988.899	
26/12/2021 00:00	4003200	2.234	687.711	11.039	988.514	
26/12/2021 01:00	4006800	2.239	687.216	10.987	988.934	
26/12/2021 02:00	4010400	2.238	687.241	10.987	989.176	
26/12/2021 03:00	4014000	2.242	686.936	10.987	989.642	
26/12/2021 04:00	4017600	2.241	687.041	11.039	989.719	
26/12/2021 05:00	4021200	2.239	687.202	11.039	989.719	
26/12/2021 06:00	4024800	2.24	687.053	10.987	990.06	
26/12/2021 07:00	4028400	2.241	687.007	11.039	990.61	
26/12/2021 08:00	4032000	2.243	686.812	10.987	990.622	
26/12/2021 09:00	4035600	2.24	687.118	10.987	991.066	
26/12/2021 10:00	4039200	2.24	687.093	10.987	991.519	
26/12/2021 11:00	4042800	2.241	686.988	11.039	991.861	
26/12/2021 12:00	4046400	2.24	687.075	11.039	991.72	

WTP-BH066						
Date and Time	Elapsed Time (Seconds)	Corrected Level Depth To Water (mbgl)	Corrected Pressure (mBar)	Temperature (C)	Barometric Pressure (mBar)	Manual Dip Reading (mbgl)
26/12/2021 13:00	4050000	2.24	687.14	11.039	991.387	
26/12/2021 14:00	4053600	2.251	686.048	10.987	991.654	
26/12/2021 15:00	4057200	2.243	686.764	10.987	991.045	
26/12/2021 16:00	4060800	2.242	686.936	11.039	991.216	
26/12/2021 17:00	4064400	2.239	687.177	11.039	991.189	
26/12/2021 18:00	4068000	2.24	687.092	11.039	990.953	
26/12/2021 19:00	4071600	2.24	687.139	10.987	990.51	
26/12/2021 20:00	4075200	2.239	687.156	11.039	989.872	
26/12/2021 21:00	4078800	2.242	686.874	11.039	989.619	
26/12/2021 22:00	4082400	2.243	686.833	10.987	989.048	
26/12/2021 23:00	4086000	2.245	686.602	10.987	988.69	
27/12/2021 00:00	4089600	2.246	686.52	11.039	988.205	
27/12/2021 01:00	4093200	2.243	686.784	10.987	987.331	
27/12/2021 02:00	4096800	2.239	687.22	11.039	986.06	
27/12/2021 03:00	4100400	2.242	686.875	11.039	985.549	
27/12/2021 04:00	4104000	2.243	686.844	10.987	984.648	
27/12/2021 05:00	4107600	2.245	686.561	11.039	984.043	
27/12/2021 06:00	4111200	2.244	686.71	11.039	983.467	
27/12/2021 07:00	4114800	2.241	687.004	11.039	982.422	
27/12/2021 08:00	4118400	2.243	686.771	11.039	981.799	
27/12/2021 09:00	4122000	2.248	686.354	10.987	982.462	
27/12/2021 10:00	4125600	2.244	686.742	11.039	981.989	
27/12/2021 11:00	4129200	2.246	686.5	10.987	981.728	
27/12/2021 12:00	4132800	2.242	686.873	10.987	980.339	
27/12/2021 13:00	4136400	2.24	687.12	10.987	979.503	
27/12/2021 14:00	4140000	2.248	686.35	10.987	979.363	
27/12/2021 15:00	4143600	2.243	686.805	10.987	978.748	
27/12/2021 16:00	4147200	2.245	686.611	11.039	980.033	
27/12/2021 17:00	4150800	2.243	686.754	10.987	980.083	
27/12/2021 18:00	4154400	2.241	687.003	10.987	980.476	
27/12/2021 19:00	4158000	2.248	686.282	10.987	981.625	
27/12/2021 20:00	4161600	2.24	687.071	11.039	981.125	
27/12/2021 21:00	4165200	2.243	686.813	11.039	981.275	
27/12/2021 22:00	4168800	2.242	686.899	11.039	981.618	
27/12/2021 23:00	4172400	2.24	687.055	11.039	982.211	
28/12/2021 00:00	4176000	2.248	686.309	11.039	981.834	
28/12/2021 01:00	4179600	2.247	686.404	11.039	981.364	
28/12/2021 02:00	4183200	2.243	686.836	10.987	980.321	
28/12/2021 03:00	4186800	2.243	686.797	10.987	980.521	
28/12/2021 04:00	4190400	2.243	686.796	11.039	980.758	
28/12/2021 05:00	4194000	2.247	686.437	10.987	981.738	
28/12/2021 06:00	4197600	2.243	686.818	11.039	982.662	
28/12/2021 07:00	4201200	2.243	686.783	11.039	984.518	
28/12/2021 08:00	4204800	2.253	685.796	11.039	987.11	
28/12/2021 09:00	4208400	2.246	686.501	11.039	989.135	

WTP-BH066						
Date and Time	Elapsed Time (Seconds)	Corrected Level Depth To Water (mbgl)	Corrected Pressure (mBar)	Temperature (C)	Barometric Pressure (mBar)	Manual Dip Reading (mbgl)
28/12/2021 10:00	4212000	2.24	687.116	11.039	990.179	
28/12/2021 11:00	4215600	2.244	686.694	10.987	991.596	
28/12/2021 12:00	4219200	2.248	686.263	10.987	992.778	
28/12/2021 13:00	4222800	2.246	686.465	11.039	993.133	
28/12/2021 14:00	4226400	2.243	686.793	11.039	993.661	
28/12/2021 15:00	4230000	2.244	686.703	10.987	994.319	
28/12/2021 16:00	4233600	2.245	686.646	10.987	994.483	
28/12/2021 17:00	4237200	2.25	686.105	11.039	995.314	
28/12/2021 18:00	4240800	2.243	686.817	11.039	995.137	
28/12/2021 19:00	4244400	2.252	685.898	11.039	994.611	
28/12/2021 20:00	4248000	2.245	686.591	11.039	994.292	
28/12/2021 21:00	4251600	2.25	686.113	10.987	994.855	
28/12/2021 22:00	4255200	2.245	686.605	11.039	993.85	
28/12/2021 23:00	4258800	2.245	686.618	11.091	993.376	
29/12/2021 00:00	4262400	2.246	686.536	11.039	992.526	
29/12/2021 01:00	4266000	2.252	685.918	11.039	992.019	
29/12/2021 02:00	4269600	2.253	685.839	11.091	990.783	
29/12/2021 03:00	4273200	2.248	686.294	11.039	989.503	
29/12/2021 04:00	4276800	2.248	686.317	10.987	987.424	
29/12/2021 05:00	4280400	2.247	686.408	10.987	985.245	
29/12/2021 06:00	4284000	2.249	686.219	11.039	984.117	
29/12/2021 07:00	4287600	2.252	685.943	10.987	985.014	
29/12/2021 08:00	4291200	2.245	686.603	11.091	986.806	
29/12/2021 09:00	4294800	2.25	686.149	10.987	988.769	
29/12/2021 10:00	4298400	2.248	686.329	11.039	991.02	
29/12/2021 11:00	4302000	2.249	686.168	11.039	992.412	
29/12/2021 12:00	4305600	2.243	686.76	11.039	993.32	
29/12/2021 13:00	4309200	2.247	686.438	11.039	994.124	
29/12/2021 14:00	4312800	2.246	686.502	10.987	994.252	
29/12/2021 15:00	4316400	2.246	686.477	10.987	993.849	
29/12/2021 16:00	4320000	2.253	685.771	11.039	994.308	
29/12/2021 17:00	4323600	2.25	686.109	11.039	994.56	
29/12/2021 18:00	4327200	2.246	686.55	11.039	994.44	
29/12/2021 19:00	4330800	2.252	685.948	11.039	994.882	
29/12/2021 20:00	4334400	2.244	686.659	10.987	994.041	
29/12/2021 21:00	4338000	2.249	686.206	11.039	994.249	
29/12/2021 22:00	4341600	2.251	685.987	11.091	995.025	
29/12/2021 23:00	4345200	2.246	686.458	11.039	994.693	
30/12/2021 00:00	4348800	2.249	686.236	11.039	995.022	
30/12/2021 01:00	4352400	2.251	686.011	11.039	995.032	
30/12/2021 02:00	4356000	2.256	685.488	10.987	995.962	
30/12/2021 03:00	4359600	2.249	686.178	10.987	996.022	
30/12/2021 04:00	4363200	2.248	686.31	11.039	997.144	
30/12/2021 05:00	4366800	2.254	685.745	11.039	997.816	
30/12/2021 06:00	4370400	2.246	686.481	11.039	997.455	

WTP-BH066						
Date and Time	Elapsed Time (Seconds)	Corrected Level Depth To Water (mbgl)	Corrected Pressure (mBar)	Temperature (C)	Barometric Pressure (mBar)	Manual Dip Reading (mbgl)
30/12/2021 07:00	4374000	2.248	686.284	11.039	997.706	
30/12/2021 08:00	4377600	2.249	686.186	11.039	998.018	
30/12/2021 09:00	4381200	2.252	685.934	10.987	999.373	
30/12/2021 10:00	4384800	2.255	685.621	10.987	999.633	
30/12/2021 11:00	4388400	2.251	686.04	10.987	999.642	
30/12/2021 12:00	4392000	2.248	686.271	10.987	998.929	
30/12/2021 13:00	4395600	2.259	685.203	11.039	999.75	
30/12/2021 14:00	4399200	2.253	685.8	11.039	998.296	
30/12/2021 15:00	4402800	2.256	685.571	11.039	998.847	
30/12/2021 16:00	4406400	2.247	686.426	11.039	997.885	
30/12/2021 17:00	4410000	2.248	686.354	11.039	997.796	
30/12/2021 18:00	4413600	2.262	684.969	11.091	998.4	
30/12/2021 19:00	4417200	2.254	685.721	11.039	997.197	
30/12/2021 20:00	4420800	2.261	685.016	10.987	997.505	
30/12/2021 21:00	4424400	2.254	685.746	11.039	996.583	
30/12/2021 22:00	4428000	2.256	685.56	11.039	996.823	
30/12/2021 23:00	4431600	2.254	685.713	11.039	996.402	
31/12/2021 00:00	4435200	2.248	686.328	11.039	995.841	
31/12/2021 01:00	4438800	2.248	686.319	11.039	996.331	
31/12/2021 02:00	4442400	2.253	685.774	11.039	996.823	
31/12/2021 03:00	4446000	2.255	685.591	10.987	996.662	
31/12/2021 04:00	4449600	2.253	685.846	10.987	996.943	
31/12/2021 05:00	4453200	2.257	685.413	11.039	997.344	
31/12/2021 06:00	4456800	2.256	685.548	11.091	998.517	
31/12/2021 07:00	4460400	2.251	685.99	10.987	999.049	
31/12/2021 08:00	4464000	2.251	686.049	11.039	1000.833	
31/12/2021 09:00	4467600	2.256	685.562	11.039	1001.856	
31/12/2021 10:00	4471200	2.253	685.79	11.039	1002.217	
31/12/2021 11:00	4474800	2.255	685.637	10.987	1003.688	
31/12/2021 12:00	4478400	2.26	685.118	10.987	1003.939	
31/12/2021 13:00	4482000	2.259	685.213	11.091	1004.263	
31/12/2021 14:00	4485600	2.259	685.233	11.039	1004.704	
31/12/2021 15:00	4489200	2.259	685.274	11.039	1004.341	
31/12/2021 16:00	4492800	2.256	685.549	11.039	1004.28	
31/12/2021 17:00	4496400	2.259	685.227	11.039	1003.638	
31/12/2021 18:00	4500000	2.252	685.902	11.039	1003.016	
31/12/2021 19:00	4503600	2.262	684.92	11.091	1003.217	
31/12/2021 20:00	4507200	2.262	684.974	11.091	1002.144	
31/12/2021 21:00	4510800	2.259	685.201	11.039	1001.252	
31/12/2021 22:00	4514400	2.259	685.216	11.039	1000.219	
31/12/2021 23:00	4518000	2.256	685.487	10.987	999.338	
01/01/2022 00:00	4521600	2.26	685.163	11.039	999.148	
01/01/2022 01:00	4525200	2.255	685.589	11.039	996.954	
01/01/2022 02:00	4528800	2.255	685.667	11.039	995.752	
01/01/2022 03:00	4532400	2.252	685.897	11.091	994.258	

WTP-BH066						
Date and Time	Elapsed Time (Seconds)	Corrected Level Depth To Water (mbgl)	Corrected Pressure (mBar)	Temperature (C)	Barometric Pressure (mBar)	Manual Dip Reading (mbgl)
01/01/2022 04:00	4536000	2.253	685.772	11.091	993.847	
01/01/2022 05:00	4539600	2.258	685.315	11.039	993.587	
01/01/2022 06:00	4543200	2.258	685.339	11.039	995.33	
01/01/2022 07:00	4546800	2.255	685.573	10.987	996.573	
01/01/2022 08:00	4550400	2.254	685.678	10.987	997.219	
01/01/2022 09:00	4554000	2.255	685.642	10.987	998.593	
01/01/2022 10:00	4557600	2.255	685.616	10.987	998.994	
01/01/2022 11:00	4561200	2.256	685.567	11.039	999.602	
01/01/2022 12:00	4564800	2.25	686.086	10.987	999.328	
01/01/2022 13:00	4568400	2.258	685.371	11.039	999.368	
01/01/2022 14:00	4572000	2.254	685.734	10.987	998.716	
01/01/2022 15:00	4575600	2.257	685.455	11.039	999.338	
01/01/2022 16:00	4579200	2.25	686.108	11.039	999.97	
01/01/2022 17:00	4582800	2.253	685.851	11.039	1000.228	
01/01/2022 18:00	4586400	2.249	686.175	10.987	1000.578	
01/01/2022 19:00	4590000	2.25	686.089	11.091	1000.44	
01/01/2022 20:00	4593600	2.251	686.053	11.039	1000.723	
01/01/2022 21:00	4597200	2.252	685.922	11.039	1000.531	
01/01/2022 22:00	4600800	2.249	686.255	11.091	1000.006	
01/01/2022 23:00	4604400	2.253	685.824	11.039	1000.04	
02/01/2022 00:00	4608000	2.249	686.166	10.987	999.516	
02/01/2022 01:00	4611600	2.25	686.146	11.091	998.776	
02/01/2022 02:00	4615200	2.246	686.487	11.039	998.145	
02/01/2022 03:00	4618800	2.252	685.948	10.987	998.18	
02/01/2022 04:00	4622400	2.251	686.01	11.039	997.765	
02/01/2022 05:00	4626000	2.253	685.804	11.039	997.65	
02/01/2022 06:00	4629600	2.25	686.115	11.039	997.071	
02/01/2022 07:00	4633200	2.253	685.79	11.039	997.128	
02/01/2022 08:00	4636800	2.245	686.608	11.039	996.256	
02/01/2022 09:00	4640400	2.254	685.697	11.039	997.328	
02/01/2022 10:00	4644000	2.25	686.155	11.039	997.085	
02/01/2022 11:00	4647600	2.252	685.932	10.987	997.126	
02/01/2022 12:00	4651200	2.252	685.934	11.091	996.471	
02/01/2022 13:00	4654800	2.247	686.365	11.039	996.554	
02/01/2022 14:00	4658400	2.25	686.146	11.039	996.825	
02/01/2022 15:00	4662000	2.252	685.904	11.039	996.96	
02/01/2022 16:00	4665600	2.256	685.519	11.039	997.56	
02/01/2022 17:00	4669200	2.25	686.128	11.039	997.861	
02/01/2022 18:00	4672800	2.246	686.462	10.987	998.041	
02/01/2022 19:00	4676400	2.247	686.451	11.039	998.395	
02/01/2022 20:00	4680000	2.252	685.917	11.091	999.059	
02/01/2022 21:00	4683600	2.253	685.838	11.039	999.223	
02/01/2022 22:00	4687200	2.254	685.755	11.039	999.681	
02/01/2022 23:00	4690800	2.246	686.541	11.039	999.323	
03/01/2022 00:00	4694400	2.251	686.062	11.039	999.695	

WTP-BH066						
Date and Time	Elapsed Time (Seconds)	Corrected Level Depth To Water (mbgl)	Corrected Pressure (mBar)	Temperature (C)	Barometric Pressure (mBar)	Manual Dip Reading (mbgl)
03/01/2022 01:00	4698000	2.251	686.025	11.039	999.411	
03/01/2022 02:00	4701600	2.255	685.607	11.039	999.668	
03/01/2022 03:00	4705200	2.249	686.218	11.039	999.111	
03/01/2022 04:00	4708800	2.252	685.93	11.039	998.917	
03/01/2022 05:00	4712400	2.245	686.634	11.091	998.073	
03/01/2022 06:00	4716000	2.248	686.319	11.039	998.26	
03/01/2022 07:00	4719600	2.251	686.038	10.987	997.93	
03/01/2022 08:00	4723200	2.246	686.517	11.039	997.472	
03/01/2022 09:00	4726800	2.247	686.452	11.039	998.073	
03/01/2022 10:00	4730400	2.249	686.163	11.039	997.88	
03/01/2022 11:00	4734000	2.245	686.553	11.091	997.672	
03/01/2022 12:00	4737600	2.247	686.42	11.039	997.355	
03/01/2022 13:00	4741200	2.249	686.2	11.091	996.794	
03/01/2022 14:00	4744800	2.249	686.188	11.091	996.109	
03/01/2022 15:00	4748400	2.247	686.414	11.091	995.241	
03/01/2022 16:00	4752000	2.244	686.702	10.987	993.999	
03/01/2022 17:00	4755600	2.246	686.507	10.987	993.444	
03/01/2022 18:00	4759200	2.243	686.756	11.039	992.628	
03/01/2022 19:00	4762800	2.249	686.25	11.091	993.155	
03/01/2022 20:00	4766400	2.243	686.843	11.039	994.844	
03/01/2022 21:00	4770000	2.241	686.96	11.091	997.32	
03/01/2022 22:00	4773600	2.24	687.083	11.039	998.889	
03/01/2022 23:00	4777200	2.242	686.914	11.039	999.862	
04/01/2022 00:00	4780800	2.244	686.679	11.091	1000.707	
04/01/2022 01:00	4784400	2.248	686.305	11.039	1001.328	
04/01/2022 02:00	4788000	2.243	686.832	10.987	1001.208	
04/01/2022 03:00	4791600	2.246	686.515	11.039	1002.136	
04/01/2022 04:00	4795200	2.247	686.422	11.039	1002.229	
04/01/2022 05:00	4798800	2.25	686.131	10.987	1003.622	
04/01/2022 06:00	4802400	2.249	686.188	11.039	1004.016	
04/01/2022 07:00	4806000	2.248	686.33	11.091	1004.7	
04/01/2022 08:00	4809600	2.241	687.022	11.039	1004.951	
04/01/2022 09:00	4813200	2.245	686.599	11.039	1006.392	
04/01/2022 10:00	4816800	2.246	686.53	11.091	1006.858	
04/01/2022 11:00	4820400	2.24	687.064	11.091	1007.074	
04/01/2022 12:00	4824000	2.242	686.895	11.039	1007.543	
04/01/2022 13:00	4827600	2.245	686.581	11.039	1008.125	
04/01/2022 14:00	4831200	2.247	686.444	11.039	1008.101	
04/01/2022 15:00	4834800	2.244	686.674	10.987	1007.902	
04/01/2022 16:00	4838400	2.242	686.853	11.039	1008.443	
04/01/2022 17:00	4842000	2.242	686.866	11.091	1008.506	
04/01/2022 18:00	4845600	2.245	686.616	11.091	1009.024	
04/01/2022 19:00	4849200	2.245	686.556	11.039	1009.275	
04/01/2022 20:00	4852800	2.248	686.287	11.091	1010.103	
04/01/2022 21:00	4856400	2.248	686.297	11.091	1010.2	

WTP-BH066						
Date and Time	Elapsed Time (Seconds)	Corrected Level Depth To Water (mbgl)	Corrected Pressure (mBar)	Temperature (C)	Barometric Pressure (mBar)	Manual Dip Reading (mbgl)
04/01/2022 22:00	4860000	2.246	686.471	11.091	1010.669	
04/01/2022 23:00	4863600	2.242	686.873	10.987	1010.867	
05/01/2022 00:00	4867200	2.244	686.732	11.039	1010.922	
05/01/2022 01:00	4870800	2.244	686.692	11.091	1010.717	
05/01/2022 02:00	4874400	2.246	686.533	11.091	1010.393	
05/01/2022 03:00	4878000	2.249	686.229	11.039	1011.479	
05/01/2022 04:00	4881600	2.247	686.418	11.091	1011.634	
05/01/2022 05:00	4885200	2.245	686.578	11.039	1011.987	
05/01/2022 06:00	4888800	2.247	686.399	11.039	1012.382	
05/01/2022 07:00	4892400	2.248	686.344	11.039	1013.08	
05/01/2022 08:00	4896000	2.245	686.641	11.039	1013.48	
05/01/2022 09:00	4899600	2.25	686.091	11.039	1014.78	
05/01/2022 10:00	4903200	2.245	686.614	10.987	1015.039	
05/01/2022 11:00	4906800	2.244	686.743	11.039	1015.523	
05/01/2022 12:00	4910400	2.243	686.839	11.091	1015.717	
05/01/2022 13:00	4914000	2.244	686.671	11.039	1015.756	
05/01/2022 14:00	4917600	2.238	687.286	11.039	1015.248	
05/01/2022 15:00	4921200	2.244	686.709	11.091	1015.418	
05/01/2022 16:00	4924800	2.239	687.212	10.987	1015.514	
05/01/2022 17:00	4928400	2.242	686.904	11.091	1015.973	
05/01/2022 18:00	4932000	2.242	686.911	11.039	1016.212	
05/01/2022 19:00	4935600	2.241	686.985	11.091	1015.839	
05/01/2022 20:00	4939200	2.248	686.277	11.039	1015.828	
05/01/2022 21:00	4942800	2.245	686.575	11.091	1015.123	
05/01/2022 22:00	4946400	2.245	686.602	11.039	1014.269	
05/01/2022 23:00	4950000	2.245	686.572	10.987	1013.473	
06/01/2022 00:00	4953600	2.244	686.679	11.091	1011.748	
06/01/2022 01:00	4957200	2.238	687.261	11.091	1009.987	
06/01/2022 02:00	4960800	2.244	686.679	11.039	1009.421	
06/01/2022 03:00	4964400	2.244	686.664	11.039	1007.667	
06/01/2022 04:00	4968000	2.235	687.549	11.039	1005.12	
06/01/2022 05:00	4971600	2.242	686.909	11.039	1004.367	
06/01/2022 06:00	4975200	2.238	687.255	11.039	1001.717	
06/01/2022 07:00	4978800	2.237	687.378	11.039	1000.04	
06/01/2022 08:00	4982400	2.235	687.593	11.091	998.507	
06/01/2022 09:00	4986000	2.242	686.893	11.091	999.261	
06/01/2022 10:00	4989600	2.235	687.589	11.091	998.94	
06/01/2022 11:00	4993200	2.236	687.436	11.039	998.91	
06/01/2022 12:00	4996800	2.242	686.873	11.039	999.527	
06/01/2022 13:00	5000400	2.239	687.186	11.039	999.589	
06/01/2022 14:00	5004000	2.237	687.386	11.039	999.925	
06/01/2022 15:00	5007600	2.234	687.707	11.039	1000.515	
06/01/2022 16:00	5011200	2.236	687.47	11.091	1000.184	
06/01/2022 17:00	5014800	2.237	687.41	11.039	1000.544	
06/01/2022 18:00	5018400	2.234	687.685	10.987	1001.158	

WTP-BH066						
Date and Time	Elapsed Time (Seconds)	Corrected Level Depth To Water (mbgl)	Corrected Pressure (mBar)	Temperature (C)	Barometric Pressure (mBar)	Manual Dip Reading (mbgl)
06/01/2022 19:00	5022000	2.233	687.782	11.039	1001.136	
06/01/2022 20:00	5025600	2.235	687.586	11.039	1001.546	
06/01/2022 21:00	5029200	2.238	687.265	11.039	1001.439	
06/01/2022 22:00	5032800	2.241	687.025	11.039	1002.375	
06/01/2022 23:00	5036400	2.238	687.281	11.091	1002.355	
07/01/2022 00:00	5040000	2.237	687.414	11.091	1002.705	
07/01/2022 01:00	5043600	2.24	687.101	11.091	1002.696	
07/01/2022 02:00	5047200	2.232	687.904	11.039	1002.246	
07/01/2022 03:00	5050800	2.234	687.663	10.987	1003.591	
07/01/2022 04:00	5054400	2.234	687.644	11.091	1003.494	
07/01/2022 05:00	5058000	2.235	687.56	11.091	1003.685	
07/01/2022 06:00	5061600	2.234	687.718	11.091	1004.277	
07/01/2022 07:00	5065200	2.235	687.574	10.987	1003.627	
07/01/2022 08:00	5068800	2.235	687.606	11.039	1003.938	
07/01/2022 09:00	5072400	2.244	686.67	11.091	1004.306	
07/01/2022 10:00	5076000	2.233	687.729	11.091	1003.837	
07/01/2022 11:00	5079600	2.234	687.684	11.039	1003.913	
07/01/2022 12:00	5083200	2.234	687.679	11.039	1004.669	
07/01/2022 13:00	5086800	2.24	687.057	11.039	1006.256	
07/01/2022 14:00	5090400	2.234	687.69	11.039	1006.212	
07/01/2022 15:00	5094000	2.231	688.011	11.039	1006.642	
07/01/2022 16:00	5097600	2.233	687.802	10.987	1006.936	
07/01/2022 17:00	5101200	2.239	687.217	11.039	1007.596	
07/01/2022 18:00	5104800	2.236	687.477	11.091	1007.68	
07/01/2022 19:00	5108400	2.236	687.436	11.039	1007.485	
07/01/2022 20:00	5112000	2.234	687.7	11.091	1006.867	
07/01/2022 21:00	5115600	2.233	687.736	11.039	1006.595	
07/01/2022 22:00	5119200	2.234	687.638	11.039	1004.978	
07/01/2022 23:00	5122800	2.235	687.566	11.039	1003.55	
08/01/2022 00:00	5126400	2.239	687.192	11.091	1002.498	
08/01/2022 01:00	5130000	2.236	687.476	10.987	1000.509	
08/01/2022 02:00	5133600	2.23	688.048	11.091	998.053	
08/01/2022 03:00	5137200	2.233	687.789	11.039	996.736	
08/01/2022 04:00	5140800	2.231	688.014	11.091	995.033	
08/01/2022 05:00	5144400	2.24	687.12	11.039	994.299	
08/01/2022 06:00	5148000	2.243	686.832	11.039	992.659	
08/01/2022 07:00	5151600	2.23	688.026	11.039	992.536	
08/01/2022 08:00	5155200	2.234	687.641	11.039	992.332	
08/01/2022 09:00	5158800	2.232	687.841	11.039	992.292	
08/01/2022 10:00	5162400	2.236	687.511	11.039	992.247	
08/01/2022 11:00	5166000	2.232	687.911	11.039	992.436	
08/01/2022 12:00	5169600	2.234	687.714	11.091	992.441	
08/01/2022 13:00	5173200	2.239	687.179	11.039	992.58	
08/01/2022 14:00	5176800	2.236	687.469	11.039	992.504	
08/01/2022 15:00	5180400	2.235	687.597	11.039	993.019	

WTP-BH066						
Date and Time	Elapsed Time (Seconds)	Corrected Level Depth To Water (mbgl)	Corrected Pressure (mBar)	Temperature (C)	Barometric Pressure (mBar)	Manual Dip Reading (mbgl)
08/01/2022 16:00	5184000	2.234	687.647	11.039	993.558	
08/01/2022 17:00	5187600	2.237	687.349	11.039	994.552	
08/01/2022 18:00	5191200	2.237	687.396	11.091	994.901	
08/01/2022 19:00	5194800	2.232	687.918	11.039	994.947	
08/01/2022 20:00	5198400	2.231	687.98	11.039	994.939	
08/01/2022 21:00	5202000	2.238	687.31	11.091	995.576	
08/01/2022 22:00	5205600	2.23	688.093	11.039	994.718	
08/01/2022 23:00	5209200	2.236	687.437	11.039	995.749	
09/01/2022 00:00	5212800	2.236	687.509	11.039	995.945	
09/01/2022 01:00	5216400	2.237	687.342	11.091	996.241	
09/01/2022 02:00	5220000	2.231	688.02	11.039	996.131	
09/01/2022 03:00	5223600	2.229	688.191	11.091	996.034	
09/01/2022 04:00	5227200	2.234	687.655	11.039	996.441	
09/01/2022 05:00	5230800	2.24	687.108	10.987	996.753	
09/01/2022 06:00	5234400	2.239	687.164	11.091	997.222	
09/01/2022 07:00	5238000	2.233	687.812	10.987	996.585	
09/01/2022 08:00	5241600	2.236	687.507	11.091	997.093	
09/01/2022 09:00	5245200	2.234	687.64	10.987	997.506	
09/01/2022 10:00	5248800	2.232	687.895	11.039	997.433	
09/01/2022 11:00	5252400	2.233	687.778	11.039	997.497	
09/01/2022 12:00	5256000	2.228	688.244	11.091	997.106	
09/01/2022 13:00	5259600	2.235	687.6	11.039	997.675	
09/01/2022 14:00	5263200	2.232	687.876	11.091	997.689	
09/01/2022 15:00	5266800	2.236	687.511	11.039	998.246	
09/01/2022 16:00	5270400	2.237	687.374	11.091	998.833	
09/01/2022 17:00	5274000	2.23	688.059	11.039	999.251	
09/01/2022 18:00	5277600	2.23	688.069	11.091	999.745	
09/01/2022 19:00	5281200	2.228	688.232	11.039	999.99	
09/01/2022 20:00	5284800	2.231	687.98	11.091	1000.477	
09/01/2022 21:00	5288400	2.232	687.888	11.039	1000.709	
09/01/2022 22:00	5292000	2.239	687.217	11.091	1001.991	
09/01/2022 23:00	5295600	2.231	688.001	11.091	1002.011	
10/01/2022 00:00	5299200	2.234	687.677	11.039	1002.581	
10/01/2022 01:00	5302800	2.24	687.059	11.091	1003.596	
10/01/2022 02:00	5306400	2.231	687.944	11.091	1002.871	
10/01/2022 03:00	5310000	2.231	687.942	11.039	1003.388	
10/01/2022 04:00	5313600	2.232	687.883	11.091	1003.737	
10/01/2022 05:00	5317200	2.234	687.662	11.091	1003.904	
10/01/2022 06:00	5320800	2.233	687.803	11.039	1004.33	
10/01/2022 07:00	5324400	2.235	687.534	11.039	1005.349	
10/01/2022 08:00	5328000	2.232	687.853	11.039	1005.299	
10/01/2022 09:00	5331600	2.233	687.753	11.039	1006.042	
10/01/2022 10:00	5335200	2.231	687.954	11.039	1007.021	
10/01/2022 11:00	5338800	2.23	688.08	11.091	1007.023	
10/01/2022 12:00	5342400	2.229	688.187	11.091	1007.238	

WTP-BH066						
Date and Time	Elapsed Time (Seconds)	Corrected Level Depth To Water (mbgl)	Corrected Pressure (mBar)	Temperature (C)	Barometric Pressure (mBar)	Manual Dip Reading (mbgl)
10/01/2022 13:00	5346000	2.229	688.209	11.039	1007.516	
10/01/2022 14:00	5349600	2.233	687.774	11.091	1008.187	
10/01/2022 15:00	5353200	2.229	688.123	11.091	1009.017	
10/01/2022 16:00	5356800	2.229	688.135	11.039	1010.323	
10/01/2022 17:00	5360400	2.226	688.469	11.039	1011.544	
10/01/2022 18:00	5364000	2.232	687.852	10.987	1013.319	
10/01/2022 19:00	5367600	2.227	688.367	11.091	1014.136	
10/01/2022 20:00	5371200	2.226	688.42	11.091	1014.726	
10/01/2022 21:00	5374800	2.23	688.033	11.091	1016.293	
10/01/2022 22:00	5378400	2.233	687.756	11.039	1017.245	
10/01/2022 23:00	5382000	2.23	688.114	11.039	1018.067	
11/01/2022 00:00	5385600	2.23	688.04	11.091	1018.807	
11/01/2022 01:00	5389200	2.234	687.648	10.987	1019.744	
11/01/2022 02:00	5392800	2.227	688.316	11.039	1020.064	
11/01/2022 03:00	5396400	2.23	688.065	11.091	1020.606	
11/01/2022 04:00	5400000	2.23	688.093	11.039	1021.737	
11/01/2022 05:00	5403600	2.227	688.37	11.091	1021.749	
11/01/2022 06:00	5407200	2.23	688.116	11.039	1022.787	
11/01/2022 07:00	5410800	2.228	688.298	11.039	1023.409	
11/01/2022 08:00	5414400	2.231	688.022	11.039	1024.383	
11/01/2022 09:00	5418000	2.23	688.07	11.091	1025.377	
11/01/2022 10:00	5421600	2.229	688.197	11.039	1026.462	
11/01/2022 11:00	5425200	2.234	687.673	11.091	1027.544	
11/01/2022 12:00	5428800	2.226	688.426	11.039	1027.306	
11/01/2022 13:00	5432400	2.23	688.048	11.039	1027.577	
11/01/2022 14:00	5436000	2.225	688.568	11.039	1027.593	
11/01/2022 15:00	5439600	2.226	688.499	11.039	1027.985	
11/01/2022 16:00	5443200	2.226	688.483	11.039	1028.645	
11/01/2022 17:00	5446800	2.227	688.336	11.039	1029.275	
11/01/2022 18:00	5450400	2.23	688.078	11.039	1030.392	
11/01/2022 19:00	5454000	2.227	688.4	11.091	1031.058	
11/01/2022 20:00	5457600	2.227	688.383	11.039	1031.858	
11/01/2022 21:00	5461200	2.23	688.12	11.039	1032.981	
11/01/2022 22:00	5464800	2.228	688.256	11.039	1033.06	
11/01/2022 23:00	5468400	2.234	687.647	11.039	1033.99	
12/01/2022 00:00	5472000	2.226	688.435	11.091	1033.87	
12/01/2022 01:00	5475600	2.228	688.256	11.091	1034.155	
12/01/2022 02:00	5479200	2.225	688.521	11.039	1034.244	
12/01/2022 03:00	5482800	2.229	688.127	11.091	1035.091	
12/01/2022 04:00	5486400	2.229	688.215	11.039	1035.087	
12/01/2022 05:00	5490000	2.232	687.913	11.091	1035.734	
12/01/2022 06:00	5493600	2.228	688.258	11.091	1035.98	
12/01/2022 07:00	5497200	2.231	687.984	11.091	1036.737	
12/01/2022 08:00	5500800	2.225	688.571	11.091	1036.687	
12/01/2022 09:00	5504400	2.227	688.328	11.039	1037.391	

WTP-BH066						
Date and Time	Elapsed Time (Seconds)	Corrected Level Depth To Water (mbgl)	Corrected Pressure (mBar)	Temperature (C)	Barometric Pressure (mBar)	Manual Dip Reading (mbgl)
12/01/2022 10:00	5508000	2.222	688.86	11.039	1037.503	
12/01/2022 11:00	5511600	2.228	688.283	11.039	1037.651	
12/01/2022 12:00	5515200	2.221	688.982	11.039	1037.059	
12/01/2022 13:00	5518800	2.225	688.56	11.039	1036.783	
12/01/2022 14:00	5522400	2.223	688.727	11.091	1036.262	
12/01/2022 15:00	5526000	2.222	688.883	11.039	1035.869	
12/01/2022 16:00	5529600	2.219	689.197	11.091	1035.847	
12/01/2022 17:00	5533200	2.222	688.826	11.091	1036.164	
12/01/2022 18:00	5536800	2.224	688.63	11.091	1036.843	
12/01/2022 19:00	5540400	2.218	689.22	11.091	1036.629	
12/01/2022 20:00	5544000	2.223	688.778	11.039	1036.995	
12/01/2022 21:00	5547600	2.222	688.883	11.091	1037.181	
12/01/2022 22:00	5551200	2.227	688.358	11.039	1037.361	
12/01/2022 23:00	5554800	2.219	689.144	11.039	1036.897	
13/01/2022 00:00	5558400	2.225	688.595	11.039	1037.339	
13/01/2022 01:00	5562000	2.219	689.123	11.039	1037.133	
13/01/2022 02:00	5565600	2.22	689.033	11.091	1036.977	
13/01/2022 03:00	5569200	2.228	688.285	11.039	1037.327	
13/01/2022 04:00	5572800	2.225	688.555	11.039	1036.627	
13/01/2022 05:00	5576400	2.222	688.892	11.091	1036.689	
13/01/2022 06:00	5580000	2.219	689.116	11.039	1035.797	
13/01/2022 07:00	5583600	2.223	688.756	11.039	1036.157	
13/01/2022 08:00	5587200	2.223	688.743	11.039	1036.117	
13/01/2022 09:00	5590800	2.222	688.9	11.039	1036.175	
13/01/2022 10:00	5594400	2.225	688.545	11.039	1036.69	
13/01/2022 11:00	5598000	2.218	689.292	11.091	1036.235	
13/01/2022 12:00	5601600	2.218	689.258	11.039	1035.602	
13/01/2022 13:00	5605200	2.22	689.03	11.039	1035.83	
13/01/2022 14:00	5608800	2.222	688.818	11.039	1035.344	
13/01/2022 15:00	5612400	2.222	688.904	11.039	1035.097	
13/01/2022 16:00	5616000	2.217	689.35	11.039	1034.866	
13/01/2022 17:00	5619600	2.216	689.491	11.039	1034.402	
13/01/2022 18:00	5623200	2.211	689.92	11.091	1033.726	
13/01/2022 19:00	5626800	2.213	689.725	11.091	1033.654	
13/01/2022 20:00	5630400	2.215	689.505	11.039	1033.905	
13/01/2022 21:00	5634000	2.213	689.761	11.039	1033.81	
13/01/2022 22:00	5637600	2.213	689.689	11.039	1033.721	
13/01/2022 23:00	5641200	2.215	689.498	11.039	1033.966	
14/01/2022 00:00	5644800	2.211	689.955	11.091	1033.369	
14/01/2022 01:00	5648400	2.213	689.714	11.039	1033.052	
14/01/2022 02:00	5652000	2.218	689.203	11.039	1032.489	
14/01/2022 03:00	5655600	2.211	689.908	11.039	1032.267	
14/01/2022 04:00	5659200	2.209	690.136	11.039	1031.609	
14/01/2022 05:00	5662800	2.213	689.751	11.039	1031.243	
14/01/2022 06:00	5666400	2.215	689.586	11.039	1031.032	

WTP-BH066						
Date and Time	Elapsed Time (Seconds)	Corrected Level Depth To Water (mbgl)	Corrected Pressure (mBar)	Temperature (C)	Barometric Pressure (mBar)	Manual Dip Reading (mbgl)
14/01/2022 07:00	5670000	2.216	689.477	11.039	1031.087	
14/01/2022 08:00	5673600	2.218	689.212	10.987	1031.383	
14/01/2022 09:00	5677200	2.213	689.696	11.091	1030.836	
14/01/2022 10:00	5680800	2.218	689.269	11.039	1030.811	
14/01/2022 11:00	5684400	2.211	689.958	11.039	1030.068	
14/01/2022 12:00	5688000	2.209	690.1	11.039	1029.712	
14/01/2022 13:00	5691600	2.213	689.762	11.039	1029.03	
14/01/2022 14:00	5695200	2.211	689.926	11.091	1028.352	
14/01/2022 15:00	5698800	2.211	689.956	11.091	1027.248	
14/01/2022 16:00	5702400	2.209	690.125	11.039	1026.735	
14/01/2022 17:00	5706000	2.203	690.69	11.039	1025.632	
14/01/2022 18:00	5709600	2.207	690.294	11.091	1025.944	
14/01/2022 19:00	5713200	2.215	689.499	11.039	1025.75	
14/01/2022 20:00	5716800	2.209	690.09	11.039	1024.998	
14/01/2022 21:00	5720400	2.212	689.854	11.039	1024.858	
14/01/2022 22:00	5724000	2.208	690.185	11.091	1024.066	
14/01/2022 23:00	5727600	2.207	690.302	11.091	1023.198	
15/01/2022 00:00	5731200	2.208	690.258	11.039	1022.416	
15/01/2022 01:00	5734800	2.204	690.586	11.091	1021.358	
15/01/2022 02:00	5738400	2.208	690.274	11.039	1020.789	
15/01/2022 03:00	5742000	2.209	690.144	11.091	1020.405	
15/01/2022 04:00	5745600	2.203	690.719	11.091	1019.079	
15/01/2022 05:00	5749200	2.203	690.718	11.039	1018.628	
15/01/2022 06:00	5752800	2.207	690.327	11.039	1018.482	
15/01/2022 07:00	5756400	2.209	690.085	11.091	1018.532	
15/01/2022 08:00	5760000	2.21	690.059	11.091	1018.236	
15/01/2022 09:00	5763600	2.207	690.355	11.039	1017.489	
15/01/2022 10:00	5767200	2.205	690.525	11.091	1017.609	
15/01/2022 11:00	5770800	2.2	690.976	11.039	1016.975	
15/01/2022 12:00	5774400	2.206	690.439	11.091	1016.944	
15/01/2022 13:00	5778000	2.204	690.666	11.039	1016.267	
15/01/2022 14:00	5781600	2.204	690.631	11.091	1015.679	
15/01/2022 15:00	5785200	2.202	690.821	11.091	1015.275	
15/01/2022 16:00	5788800	2.206	690.41	11.039	1015.288	
15/01/2022 17:00	5792400	2.206	690.464	11.039	1015.234	
15/01/2022 18:00	5796000	2.203	690.728	11.091	1015.314	
15/01/2022 19:00	5799600	2.201	690.868	11.039	1015.635	
15/01/2022 20:00	5803200	2.203	690.758	11.091	1015.338	
15/01/2022 21:00	5806800	2.198	691.222	11.091	1015.411	
15/01/2022 22:00	5810400	2.204	690.59	11.039	1016.342	
15/01/2022 23:00	5814000	2.204	690.574	11.039	1016.787	
16/01/2022 00:00	5817600	2.204	690.594	11.039	1017.304	
16/01/2022 01:00	5821200	2.201	690.87	11.039	1017.779	
16/01/2022 02:00	5824800	2.197	691.294	11.091	1017.323	
16/01/2022 03:00	5828400	2.202	690.847	11.091	1019.058	

WTP-BH066						
Date and Time	Elapsed Time (Seconds)	Corrected Level Depth To Water (mbgl)	Corrected Pressure (mBar)	Temperature (C)	Barometric Pressure (mBar)	Manual Dip Reading (mbgl)
16/01/2022 04:00	5832000	2.208	690.262	11.039	1019.782	
16/01/2022 05:00	5835600	2.199	691.117	11.091	1019.754	
16/01/2022 06:00	5839200	2.202	690.834	11.091	1020.09	
16/01/2022 07:00	5842800	2.201	690.932	11.091	1021.549	
16/01/2022 08:00	5846400	2.201	690.865	11.039	1023.096	
16/01/2022 09:00	5850000	2.203	690.724	11.039	1024.364	
16/01/2022 10:00	5853600	2.198	691.176	11.091	1025.33	
16/01/2022 11:00	5857200	2.201	690.911	11.091	1026.561	
16/01/2022 12:00	5860800	2.201	690.922	11.091	1026.98	
16/01/2022 13:00	5864400	2.2	691.013	11.091	1027.103	
16/01/2022 14:00	5868000	2.204	690.661	11.039	1027.432	
16/01/2022 15:00	5871600	2.203	690.675	11.091	1027.925	
16/01/2022 16:00	5875200	2.197	691.327	11.091	1028.185	
16/01/2022 17:00	5878800	2.2	691.021	11.039	1029.006	
16/01/2022 18:00	5882400	2.202	690.843	11.039	1030.204	
16/01/2022 19:00	5886000	2.205	690.531	11.039	1031.16	
16/01/2022 20:00	5889600	2.203	690.699	11.091	1031.605	
16/01/2022 21:00	5893200	2.203	690.758	11.091	1031.869	
16/01/2022 22:00	5896800	2.207	690.277	11.039	1032.596	
16/01/2022 23:00	5900400	2.203	690.689	11.039	1032.828	
17/01/2022 00:00	5904000	2.206	690.403	11.039	1033.168	
17/01/2022 01:00	5907600	2.206	690.385	11.039	1033.615	
17/01/2022 02:00	5911200	2.204	690.576	11.039	1033.209	
17/01/2022 03:00	5914800	2.208	690.243	11.039	1033.757	
17/01/2022 04:00	5918400	2.206	690.393	11.039	1033.554	
17/01/2022 05:00	5922000	2.211	689.929	11.039	1033.803	
17/01/2022 06:00	5925600	2.208	690.239	11.091	1033.301	
17/01/2022 07:00	5929200	2.204	690.653	11.039	1033.401	
17/01/2022 08:00	5932800	2.207	690.331	11.039	1033.401	
17/01/2022 09:00	5936400	2.209	690.153	11.091	1034.354	
17/01/2022 10:00	5940000	2.211	689.979	11.039	1034.558	
17/01/2022 11:00	5943600	2.207	690.285	11.039	1034.306	
17/01/2022 12:00	5947200	2.208	690.254	11.091	1034.413	
17/01/2022 13:00	5950800	2.207	690.305	11.039	1033.642	
17/01/2022 14:00	5954400	2.207	690.323	11.039	1033.301	
17/01/2022 15:00	5958000	2.208	690.268	11.039	1032.604	
17/01/2022 16:00	5961600	2.209	690.128	11.091	1032.552	
17/01/2022 17:00	5965200	2.202	690.813	11.091	1031.76	
17/01/2022 18:00	5968800	2.207	690.339	11.039	1031.675	
17/01/2022 19:00	5972400	2.205	690.556	11.039	1031.028	
17/01/2022 20:00	5976000	2.206	690.374	11.091	1031.34	
17/01/2022 21:00	5979600	2.204	690.606	11.039	1030.978	
17/01/2022 22:00	5983200	2.209	690.112	11.091	1030.688	
17/01/2022 23:00	5986800	2.208	690.219	11.039	1030.667	
18/01/2022 00:00	5990400	2.211	689.98	11.039	1030.853	

WTP-BH066						
Date and Time	Elapsed Time (Seconds)	Corrected Level Depth To Water (mbgl)	Corrected Pressure (mBar)	Temperature (C)	Barometric Pressure (mBar)	Manual Dip Reading (mbgl)
18/01/2022 01:00	5994000	2.206	690.468	11.039	1029.773	
18/01/2022 02:00	5997600	2.208	690.224	11.039	1029.428	
18/01/2022 03:00	6001200	2.206	690.405	11.039	1028.923	
18/01/2022 04:00	6004800	2.212	689.85	11.091	1028.642	
18/01/2022 05:00	6008400	2.203	690.674	11.091	1027.657	
18/01/2022 06:00	6012000	2.201	690.887	11.039	1027.368	
18/01/2022 07:00	6015600	2.208	690.266	11.039	1027.023	
18/01/2022 08:00	6019200	2.206	690.384	11.039	1027.012	
18/01/2022 09:00	6022800	2.208	690.2	11.091	1027.111	
18/01/2022 10:00	6026400	2.203	690.734	11.091	1027.061	
18/01/2022 11:00	6030000	2.206	690.453	11.039	1027.211	
18/01/2022 12:00	6033600	2.204	690.607	11.091	1026.704	
18/01/2022 13:00	6037200	2.204	690.627	11.039	1025.696	
18/01/2022 14:00	6040800	2.204	690.621	11.039	1025.326	
18/01/2022 15:00	6044400	2.203	690.723	11.091	1024.764	
18/01/2022 16:00	6048000	2.205	690.525	11.039	1024.938	
18/01/2022 17:00	6051600	2.205	690.515	11.039	1024.788	
18/01/2022 18:00	6055200	2.204	690.657	11.091	1024.721	
18/01/2022 19:00	6058800	2.205	690.532	11.091	1025.384	
18/01/2022 20:00	6062400	2.203	690.676	11.039	1024.735	
18/01/2022 21:00	6066000	2.206	690.43	11.039	1024.283	
18/01/2022 22:00	6069600	2.208	690.2	11.039	1024.082	
18/01/2022 23:00	6073200	2.21	690.032	11.039	1024.627	
19/01/2022 00:00	6076800	2.204	690.61	11.091	1024.125	
19/01/2022 01:00	6080400	2.206	690.448	11.039	1023.781	
19/01/2022 02:00	6084000	2.207	690.312	11.039	1023.488	
19/01/2022 03:00	6087600	2.2	691.001	11.091	1022.928	
19/01/2022 04:00	6091200	2.207	690.363	11.039	1022.793	
19/01/2022 05:00	6094800	2.207	690.315	11.039	1023.11	
19/01/2022 06:00	6098400	2.208	690.221	11.091	1023.226	
19/01/2022 07:00	6102000	2.207	690.329	11.091	1024.137	
19/01/2022 08:00	6105600	2.207	690.317	11.039	1024.825	
19/01/2022 09:00	6109200	2.202	690.802	11.039	1025.95	
19/01/2022 10:00	6112800	2.201	690.867	11.091	1027.142	
19/01/2022 11:00	6116400	2.206	690.432	11.091	1027.953	
19/01/2022 12:00	6120000	2.206	690.427	11.091	1028.388	
19/01/2022 13:00	6123600	2.209	690.159	11.039	1028.526	
19/01/2022 14:00	6127200	2.205	690.559	11.091	1028.739	
19/01/2022 15:00	6130800	2.209	690.142	11.039	1029.241	
19/01/2022 16:00	6134400	2.203	690.688	11.091	1029.63	
19/01/2022 17:00	6138000	2.208	690.261	11.039	1030.732	
19/01/2022 18:00	6141600	2.21	689.982	11.091	1031.571	
19/01/2022 19:00	6145200	2.207	690.327	11.039	1031.687	
19/01/2022 20:00	6148800	2.208	690.229	11.091	1032.612	
19/01/2022 21:00	6152400	2.207	690.354	11.091	1032.756	

WTP-BH066						
Date and Time	Elapsed Time (Seconds)	Corrected Level Depth To Water (mbgl)	Corrected Pressure (mBar)	Temperature (C)	Barometric Pressure (mBar)	Manual Dip Reading (mbgl)
19/01/2022 22:00	6156000	2.211	689.94	11.039	1033.577	
19/01/2022 23:00	6159600	2.211	689.888	11.039	1033.897	
20/01/2022 00:00	6163200	2.209	690.157	11.091	1034.349	
20/01/2022 01:00	6166800	2.214	689.671	11.039	1034.33	
20/01/2022 02:00	6170400	2.208	690.195	11.039	1034.235	
20/01/2022 03:00	6174000	2.213	689.718	11.091	1035.057	
20/01/2022 04:00	6177600	2.212	689.792	11.091	1035.091	
20/01/2022 05:00	6181200	2.212	689.877	11.039	1034.929	
20/01/2022 06:00	6184800	2.214	689.652	11.091	1035.66	
20/01/2022 07:00	6188400	2.221	689.002	11.039	1036.556	
20/01/2022 08:00	6192000	2.208	690.253	11.039	1036.325	
20/01/2022 09:00	6195600	2.216	689.477	11.091	1037.5	
20/01/2022 10:00	6199200	2.212	689.881	11.091	1037.149	
20/01/2022 11:00	6202800	2.211	689.981	11.091	1037.157	
20/01/2022 12:00	6206400	2.213	689.752	11.039	1037.095	
20/01/2022 13:00	6210000	2.21	690.06	11.091	1036.595	
20/01/2022 14:00	6213600	2.211	689.934	11.091	1036.56	
20/01/2022 15:00	6217200	2.217	689.38	11.039	1036.769	
20/01/2022 16:00	6220800	2.214	689.675	11.091	1036.658	
20/01/2022 17:00	6224400	2.218	689.211	11.039	1037.046	
20/01/2022 18:00	6228000	2.213	689.691	11.091	1037.609	
20/01/2022 19:00	6231600	2.217	689.372	11.091	1037.873	
20/01/2022 20:00	6235200	2.225	688.571	11.039	1038.33	
20/01/2022 21:00	6238800	2.217	689.329	11.039	1037.733	
20/01/2022 22:00	6242400	2.219	689.149	11.091	1037.989	
20/01/2022 23:00	6246000	2.22	689.087	11.039	1038.029	
21/01/2022 00:00	6249600	2.218	689.236	11.091	1037.688	
21/01/2022 01:00	6253200	2.22	689.081	11.091	1037.788	
21/01/2022 02:00	6256800	2.218	689.236	11.091	1037.688	
21/01/2022 03:00	6260400	2.222	688.875	11.091	1037.672	
21/01/2022 04:00	6264000	2.22	689.06	11.091	1037.326	
21/01/2022 05:00	6267600	2.221	688.929	11.039	1037.22	
21/01/2022 06:00	6271200	2.217	689.356	11.091	1036.869	
21/01/2022 07:00	6274800	2.221	688.962	11.039	1037.617	
21/01/2022 08:00	6278400	2.221	688.927	11.091	1037.567	
21/01/2022 09:00	6282000	2.225	688.537	11.091	1038.064	
21/01/2022 10:00	6285600	2.221	688.931	11.039	1038.023	
21/01/2022 11:00	6289200	2.225	688.589	11.039	1038.312	
21/01/2022 12:00	6292800	2.22	689.023	11.091	1037.74	
21/01/2022 13:00	6296400	2.224	688.649	11.091	1037.307	
21/01/2022 14:00	6300000	2.22	689.035	11.039	1036.63	
21/01/2022 15:00	6303600	2.22	689.038	11.091	1035.79	
21/01/2022 16:00	6307200	2.221	688.951	11.091	1035.663	
21/01/2022 17:00	6310800	2.219	689.124	11.039	1035.467	
21/01/2022 18:00	6314400	2.219	689.139	11.091	1035.26	

WTP-BH066						
Date and Time	Elapsed Time (Seconds)	Corrected Level Depth To Water (mbgl)	Corrected Pressure (mBar)	Temperature (C)	Barometric Pressure (mBar)	Manual Dip Reading (mbgl)
21/01/2022 19:00	6318000	2.228	688.23	11.039	1035.932	
21/01/2022 20:00	6321600	2.22	689.052	11.091	1035.669	
21/01/2022 21:00	6325200	2.221	688.944	11.091	1035.563	
21/01/2022 22:00	6328800	2.227	688.401	11.039	1035.707	
21/01/2022 23:00	6332400	2.226	688.422	11.091	1035.601	
22/01/2022 00:00	6336000	2.221	688.983	11.091	1035.093	
22/01/2022 01:00	6339600	2.224	688.653	11.039	1035.132	
22/01/2022 02:00	6343200	2.222	688.862	11.091	1034.624	
22/01/2022 03:00	6346800	2.223	688.743	11.091	1034.368	
22/01/2022 04:00	6350400	2.222	688.831	11.091	1034.279	
22/01/2022 05:00	6354000	2.223	688.791	11.039	1033.76	
22/01/2022 06:00	6357600	2.223	688.77	11.091	1034.34	
22/01/2022 07:00	6361200	2.226	688.498	11.091	1034.29	
22/01/2022 08:00	6364800	2.229	688.166	11.091	1033.978	
22/01/2022 09:00	6368400	2.222	688.848	11.091	1034.262	
22/01/2022 10:00	6372000	2.229	688.156	11.039	1034.34	
22/01/2022 11:00	6375600	2.231	687.927	11.091	1034.646	
22/01/2022 12:00	6379200	2.23	688.049	11.039	1034.662	
22/01/2022 13:00	6382800	2.231	687.937	11.091	1034.046	
22/01/2022 14:00	6386400	2.223	688.719	11.091	1032.78	
22/01/2022 15:00	6390000	2.228	688.279	11.039	1032.446	
22/01/2022 16:00	6393600	2.227	688.37	11.091	1032.593	
22/01/2022 17:00	6397200	2.227	688.348	11.091	1032.238	
22/01/2022 18:00	6400800	2.228	688.248	11.091	1032.446	
22/01/2022 19:00	6404400	2.228	688.247	11.039	1032.102	
22/01/2022 20:00	6408000	2.231	687.952	11.091	1032.634	
22/01/2022 21:00	6411600	2.233	687.757	11.091	1032.507	
22/01/2022 22:00	6415200	2.229	688.208	11.091	1031.734	
22/01/2022 23:00	6418800	2.23	688.084	11.039	1031.514	
23/01/2022 00:00	6422400	2.23	688.023	11.091	1030.899	
23/01/2022 01:00	6426000	2.236	687.513	11.039	1030.742	
23/01/2022 02:00	6429600	2.231	687.974	11.091	1029.82	
23/01/2022 03:00	6433200	2.231	687.93	11.091	1029.381	
23/01/2022 04:00	6436800	2.229	688.172	11.039	1028.955	
23/01/2022 05:00	6440400	2.235	687.625	11.039	1028.805	
23/01/2022 06:00	6444000	2.234	687.705	11.091	1028.586	
23/01/2022 07:00	6447600	2.237	687.347	11.091	1028.247	
23/01/2022 08:00	6451200	2.234	687.713	11.091	1027.934	
23/01/2022 09:00	6454800	2.233	687.792	11.039	1027.672	
23/01/2022 10:00	6458400	2.235	687.613	11.091	1027.819	
23/01/2022 11:00	6462000	2.236	687.49	11.039	1027.33	
23/01/2022 12:00	6465600	2.235	687.611	11.039	1026.779	
23/01/2022 13:00	6469200	2.234	687.678	11.091	1025.822	
23/01/2022 14:00	6472800	2.232	687.877	11.091	1025.355	
23/01/2022 15:00	6476400	2.24	687.104	11.039	1025.14	

WTP-BH066						
Date and Time	Elapsed Time (Seconds)	Corrected Level Depth To Water (mbgl)	Corrected Pressure (mBar)	Temperature (C)	Barometric Pressure (mBar)	Manual Dip Reading (mbgl)
23/01/2022 16:00	6480000	2.234	687.647	11.091	1024.244	
23/01/2022 17:00	6483600	2.235	687.579	11.091	1024.258	
23/01/2022 18:00	6487200	2.237	687.413	11.039	1024.294	
23/01/2022 19:00	6490800	2.243	686.814	11.039	1024.625	
23/01/2022 20:00	6494400	2.239	687.172	11.039	1024.374	
23/01/2022 21:00	6498000	2.24	687.091	11.039	1024.08	
23/01/2022 22:00	6501600	2.237	687.388	11.039	1023.729	
23/01/2022 23:00	6505200	2.237	687.378	11.091	1023.922	
24/01/2022 00:00	6508800	2.237	687.411	11.039	1023.813	
24/01/2022 01:00	6512400	2.24	687.079	11.039	1024.038	
24/01/2022 02:00	6516000	2.243	686.815	11.091	1024.217	
24/01/2022 03:00	6519600	2.244	686.723	11.039	1024.447	
24/01/2022 04:00	6523200	2.241	686.998	11.039	1024.066	
24/01/2022 05:00	6526800	2.239	687.155	11.091	1023.877	
24/01/2022 06:00	6530400	2.245	686.62	11.091	1025.002	
24/01/2022 07:00	6534000	2.244	686.67	11.091	1024.791	
24/01/2022 08:00	6537600	2.245	686.646	11.091	1025.512	
24/01/2022 09:00	6541200	2.242	686.907	11.039	1025.498	
24/01/2022 10:00	6544800	2.241	686.965	11.091	1025.838	
24/01/2022 11:00	6548400	2.245	686.579	11.091	1026.116	
24/01/2022 12:00	6552000	2.244	686.673	11.091	1026.237	
24/01/2022 13:00	6555600	2.247	686.438	11.091	1026.258	
24/01/2022 14:00	6559200	2.244	686.735	11.091	1025.799	
24/01/2022 15:00	6562800	2.249	686.204	11.039	1025.986	
24/01/2022 16:00	6566400	2.242	686.849	11.091	1025.471	
24/01/2022 17:00	6570000	2.246	686.5	11.039	1026.334	
24/01/2022 18:00	6573600	2.245	686.599	11.091	1026.364	
24/01/2022 19:00	6577200	2.243	686.772	11.039	1026.653	
24/01/2022 20:00	6580800	2.249	686.252	11.091	1027.248	
24/01/2022 21:00	6584400	2.247	686.407	11.039	1027.286	
24/01/2022 22:00	6588000	2.248	686.348	11.039	1027.613	
24/01/2022 23:00	6591600	2.249	686.253	11.039	1027.976	
25/01/2022 00:00	6595200	2.248	686.333	11.039	1027.306	
25/01/2022 01:00	6598800	2.251	686.011	11.039	1027.306	
25/01/2022 02:00	6602400	2.25	686.143	11.091	1027.249	
25/01/2022 03:00	6606000	2.253	685.861	11.091	1027.049	
25/01/2022 04:00	6609600	2.254	685.685	11.039	1027.149	
25/01/2022 05:00	6613200	2.25	686.081	11.039	1026.485	
25/01/2022 06:00	6616800	2.257	685.437	11.091	1027.527	
25/01/2022 07:00	6620400	2.254	685.709	11.039	1027.125	
25/01/2022 08:00	6624000	2.254	685.742	11.039	1027.521	
25/01/2022 09:00	6627600	2.256	685.517	11.039	1027.961	
25/01/2022 10:00	6631200	2.255	685.605	11.091	1028.218	
25/01/2022 11:00	6634800	2.26	685.124	11.039	1028.568	
25/01/2022 12:00	6638400	2.253	685.81	11.091	1028.442	

WTP-BH066						
Date and Time	Elapsed Time (Seconds)	Corrected Level Depth To Water (mbgl)	Corrected Pressure (mBar)	Temperature (C)	Barometric Pressure (mBar)	Manual Dip Reading (mbgl)
25/01/2022 13:00	6642000	2.253	685.794	11.091	1028.35	
25/01/2022 14:00	6645600	2.26	685.149	11.091	1028.566	
25/01/2022 15:00	6649200	2.258	685.32	11.039	1027.836	
25/01/2022 16:00	6652800	2.259	685.225	11.039	1027.716	
25/01/2022 17:00	6656400	2.253	685.865	11.091	1028.279	
25/01/2022 18:00	6660000	2.258	685.297	11.091	1029.384	
25/01/2022 19:00	6663600	2.256	685.483	11.039	1029.391	
25/01/2022 20:00	6667200	2.253	685.802	11.091	1029.362	
25/01/2022 21:00	6670800	2.255	685.633	11.039	1029.348	
25/01/2022 22:00	6674400	2.26	685.158	11.039	1029.93	
25/01/2022 23:00	6678000	2.257	685.398	11.091	1029.766	
26/01/2022 00:00	6681600	2.259	685.211	11.039	1029.502	
26/01/2022 01:00	6685200	2.261	685.01	11.039	1029.595	
26/01/2022 02:00	6688800	2.26	685.123	11.039	1029.375	
26/01/2022 03:00	6692400	2.264	684.777	11.039	1029.613	
26/01/2022 04:00	6696000	2.262	684.973	11.039	1028.666	
26/01/2022 05:00	6699600	2.263	684.843	11.039	1028.528	
26/01/2022 06:00	6703200	2.262	684.95	11.091	1028.067	
26/01/2022 07:00	6706800	2.266	684.527	11.039	1028.092	
26/01/2022 08:00	6710400	2.268	684.379	11.091	1027.834	
26/01/2022 09:00	6714000	2.266	684.573	11.039	1027.939	
26/01/2022 10:00	6717600	2.269	684.233	11.091	1027.549	
26/01/2022 11:00	6721200	2.268	684.328	11.039	1027.54	
26/01/2022 12:00	6724800	2.268	684.332	11.039	1027.214	
26/01/2022 13:00	6728400	2.267	684.435	11.039	1025.985	
26/01/2022 14:00	6732000	2.266	684.505	11.039	1024.948	
26/01/2022 15:00	6735600	2.267	684.487	11.039	1023.893	
26/01/2022 16:00	6739200	2.269	684.276	11.039	1023.675	
26/01/2022 17:00	6742800	2.27	684.163	11.091	1023.65	
26/01/2022 18:00	6746400	2.27	684.194	11.039	1023.007	
26/01/2022 19:00	6750000	2.265	684.594	11.091	1022.682	
26/01/2022 20:00	6753600	2.268	684.329	11.091	1022.732	
26/01/2022 21:00	6757200	2.267	684.401	11.039	1021.887	
26/01/2022 22:00	6760800	2.274	683.801	11.039	1022.112	
26/01/2022 23:00	6764400	2.276	683.534	11.039	1022.379	
27/01/2022 00:00	6768000	2.271	684.088	11.091	1021.686	
27/01/2022 01:00	6771600	2.275	683.689	11.039	1022.063	
27/01/2022 02:00	6775200	2.273	683.894	11.039	1021.697	
27/01/2022 03:00	6778800	2.274	683.758	11.091	1022.016	
27/01/2022 04:00	6782400	2.273	683.89	11.039	1021.916	
27/01/2022 05:00	6786000	2.275	683.655	11.039	1022.258	
27/01/2022 06:00	6789600	2.271	684.009	11.039	1022.172	
27/01/2022 07:00	6793200	2.272	683.985	11.039	1023.216	
27/01/2022 08:00	6796800	2.274	683.773	11.091	1024.629	
27/01/2022 09:00	6800400	2.271	684.053	11.039	1025.24	

WTP-BH066						
Date and Time	Elapsed Time (Seconds)	Corrected Level Depth To Water (mbgl)	Corrected Pressure (mBar)	Temperature (C)	Barometric Pressure (mBar)	Manual Dip Reading (mbgl)
27/01/2022 10:00	6804000	2.274	683.789	11.039	1025.986	
27/01/2022 11:00	6807600	2.275	683.672	11.039	1026.854	
27/01/2022 12:00	6811200	2.281	683.068	11.091	1027.374	
27/01/2022 13:00	6814800	2.274	683.763	11.091	1027.429	
27/01/2022 14:00	6818400	2.272	683.934	11.039	1027.398	
27/01/2022 15:00	6822000	2.271	684.009	11.039	1027.162	
27/01/2022 16:00	6825600	2.281	683.094	11.091	1028.421	
27/01/2022 17:00	6829200	2.275	683.632	11.091	1028.312	
27/01/2022 18:00	6832800	2.271	684.079	11.039	1028.862	
27/01/2022 19:00	6836400	2.274	683.742	11.039	1029.682	
27/01/2022 20:00	6840000	2.279	683.273	11.091	1030.013	
27/01/2022 21:00	6843600	2.277	683.434	11.039	1029.883	
27/01/2022 22:00	6847200	2.281	683.06	11.039	1030.579	
27/01/2022 23:00	6850800	2.283	682.896	11.039	1030.153	
28/01/2022 00:00	6854400	2.278	683.332	11.091	1030.222	
28/01/2022 01:00	6858000	2.281	683.034	11.039	1030.605	
28/01/2022 02:00	6861600	2.281	683.122	11.039	1030.034	
28/01/2022 03:00	6865200	2.285	682.647	11.039	1029.865	
28/01/2022 04:00	6868800	2.285	682.67	11.039	1029.52	
28/01/2022 05:00	6872400	2.279	683.229	11.039	1028.693	
28/01/2022 06:00	6876000	2.282	682.983	11.039	1028.725	
28/01/2022 07:00	6879600	2.282	682.981	11.039	1028.564	
28/01/2022 08:00	6883200	2.28	683.165	11.091	1027.652	
28/01/2022 09:00	6886800	2.281	683.061	11.091	1027.596	
28/01/2022 10:00	6890400	2.28	683.17	11.091	1027.432	
28/01/2022 11:00	6894000	2.28	683.141	11.091	1027.247	
28/01/2022 12:00	6897600	2.283	682.914	11.091	1026.561	
28/01/2022 13:00	6901200	2.28	683.199	11.091	1026.223	
28/01/2022 14:00	6904800	2.283	682.84	11.091	1026.635	
28/01/2022 15:00	6908400	2.283	682.889	11.091	1026.212	
28/01/2022 16:00	6912000	2.28	683.205	11.039	1025.927	
28/01/2022 17:00	6915600	2.282	682.991	11.091	1025.68	
28/01/2022 18:00	6919200	2.29	682.206	11.039	1026.014	
28/01/2022 19:00	6922800	2.288	682.382	11.091	1025.913	
28/01/2022 20:00	6926400	2.285	682.722	11.091	1025.68	
28/01/2022 21:00	6930000	2.296	681.606	11.039	1026.292	
28/01/2022 22:00	6933600	2.288	682.386	11.039	1025.512	
28/01/2022 23:00	6937200	2.288	682.396	11.091	1025.202	
29/01/2022 00:00	6940800	2.286	682.55	11.091	1025.101	
29/01/2022 01:00	6944400	2.284	682.741	11.091	1024.75	
29/01/2022 02:00	6948000	2.291	682.1	11.039	1024.617	
29/01/2022 03:00	6951600	2.289	682.275	11.039	1024.174	
29/01/2022 04:00	6955200	2.288	682.392	11.091	1023.49	
29/01/2022 05:00	6958800	2.291	682.125	11.091	1023.649	
29/01/2022 06:00	6962400	2.292	682.024	11.091	1023.75	

WTP-BH066						
Date and Time	Elapsed Time (Seconds)	Corrected Level Depth To Water (mbgl)	Corrected Pressure (mBar)	Temperature (C)	Barometric Pressure (mBar)	Manual Dip Reading (mbgl)
29/01/2022 07:00	6966000	2.292	682.024	11.091	1023.106	
29/01/2022 08:00	6969600	2.291	682.143	11.091	1023.416	
29/01/2022 09:00	6973200	2.29	682.23	11.039	1023.576	
29/01/2022 10:00	6976800	2.292	681.977	11.039	1026.082	
29/01/2022 11:00	6980400	2.292	681.953	11.039	1026.589	
29/01/2022 12:00	6984000	2.296	681.607	11.091	1027.708	
29/01/2022 13:00	6987600	2.298	681.415	11.091	1027.632	
29/01/2022 14:00	6991200	2.294	681.828	11.091	1027.916	
29/01/2022 15:00	6994800	2.295	681.75	11.039	1028.186	
29/01/2022 16:00	6998400	2.293	681.916	11.091	1028.955	
29/01/2022 17:00	7002000	2.296	681.607	11.039	1029.456	
29/01/2022 18:00	7005600	2.295	681.738	11.091	1030.26	
29/01/2022 19:00	7009200	2.3	681.204	11.091	1030.954	
29/01/2022 20:00	7012800	2.296	681.574	11.039	1030.617	
29/01/2022 21:00	7016400	2.295	681.658	11.091	1030.715	
29/01/2022 22:00	7020000	2.298	681.435	11.091	1031.529	
29/01/2022 23:00	7023600	2.304	680.796	11.039	1031.984	
30/01/2022 00:00	7027200	2.303	680.935	11.039	1031.738	
30/01/2022 01:00	7030800	2.3	681.212	11.091	1031.806	
30/01/2022 02:00	7034400	2.294	681.803	11.039	1030.977	
30/01/2022 03:00	7038000	2.3	681.192	11.039	1031.158	
30/01/2022 04:00	7041600	2.304	680.821	11.039	1030.618	
30/01/2022 05:00	7045200	2.304	680.796	11.039	1030.214	
30/01/2022 06:00	7048800	2.308	680.414	11.039	1029.361	
30/01/2022 07:00	7052400	2.31	680.279	11.091	1029.143	
30/01/2022 08:00	7056000	2.304	680.788	11.091	1028.097	
30/01/2022 09:00	7059600	2.313	679.895	11.039	1028.217	
30/01/2022 10:00	7063200	2.303	680.901	11.091	1026.805	
30/01/2022 11:00	7066800	2.306	680.612	11.091	1025.591	
30/01/2022 12:00	7070400	2.305	680.763	11.091	1024.528	
30/01/2022 13:00	7074000	2.302	680.993	11.091	1022.475	
30/01/2022 14:00	7077600	2.302	681.065	11.091	1020.741	
30/01/2022 15:00	7081200	2.308	680.463	11.039	1020.462	
30/01/2022 16:00	7084800	2.312	680.065	11.091	1020.293	
30/01/2022 17:00	7088400	2.301	681.159	11.039	1020.57	
30/01/2022 18:00	7092000	2.31	680.186	11.039	1022.079	
30/01/2022 19:00	7095600	2.305	680.745	11.091	1022.669	
30/01/2022 20:00	7099200	2.304	680.841	11.039	1022.872	
30/01/2022 21:00	7102800	2.307	680.576	11.039	1023.674	
30/01/2022 22:00	7106400	2.307	680.507	11.091	1024.302	
30/01/2022 23:00	7110000	2.303	680.879	11.091	1024.358	
31/01/2022 00:00	7113600	2.311	680.147	11.091	1025.036	
31/01/2022 01:00	7117200	2.31	680.267	11.039	1024.412	
31/01/2022 02:00	7120800	2.31	680.281	11.039	1024.935	
31/01/2022 03:00	7124400	2.311	680.114	11.039	1024.94	

WTP-BH066						
Date and Time	Elapsed Time (Seconds)	Corrected Level Depth To Water (mbgl)	Corrected Pressure (mBar)	Temperature (C)	Barometric Pressure (mBar)	Manual Dip Reading (mbgl)
31/01/2022 04:00	7128000	2.309	680.336	11.091	1025.331	
31/01/2022 05:00	7131600	2.314	679.843	11.091	1026.038	
31/01/2022 06:00	7135200	2.312	680.068	11.039	1026.167	
31/01/2022 07:00	7138800	2.312	679.991	11.039	1026.78	
31/01/2022 08:00	7142400	2.308	680.409	11.091	1026.76	
31/01/2022 09:00	7146000	2.315	679.738	11.091	1027.645	
31/01/2022 10:00	7149600	2.314	679.877	11.039	1028.02	
31/01/2022 11:00	7153200	2.308	680.381	11.091	1028.021	
31/01/2022 12:00	7156800	2.312	680.05	11.091	1028.353	
31/01/2022 13:00	7160400	2.317	679.562	11.039	1028.282	
31/01/2022 14:00	7164000	2.32	679.269	11.039	1028.414	
31/01/2022 15:00	7167600	2.314	679.818	11.039	1027.651	
31/01/2022 16:00	7171200	2.318	679.425	11.039	1027.399	
31/01/2022 17:00	7174800	2.318	679.423	11.091	1027.209	
31/01/2022 18:00	7178400	2.313	679.894	11.039	1026.877	
31/01/2022 19:00	7182000	2.317	679.564	11.091	1026.209	
31/01/2022 20:00	7185600	2.315	679.779	11.091	1026.209	
31/01/2022 21:00	7189200	2.317	679.597	11.091	1026.016	
31/01/2022 22:00	7192800	2.325	678.719	11.039	1026.283	
31/01/2022 23:00	7196400	2.327	678.539	11.039	1026.14	
01/02/2022 00:00	7200000	2.324	678.891	11.039	1025.252	
01/02/2022 01:00	7203600	2.32	679.252	11.091	1025.503	
01/02/2022 02:00	7207200	2.32	679.28	11.039	1025.453	
01/02/2022 03:00	7210800	2.32	679.205	11.091	1025.067	
01/02/2022 04:00	7214400	2.324	678.822	11.039	1024.731	
01/02/2022 05:00	7218000	2.319	679.323	11.091	1024.145	
01/02/2022 06:00	7221600	2.322	679.056	11.039	1023.961	
01/02/2022 07:00	7225200	2.325	678.753	11.091	1024.286	
01/02/2022 08:00	7228800	2.325	678.745	11.091	1024.562	
01/02/2022 09:00	7232400	2.321	679.14	11.091	1024.328	
01/02/2022 10:00	7236000	2.326	678.701	11.091	1024.445	
01/02/2022 11:00	7239600	2.322	679.055	11.039	1024.069	
01/02/2022 12:00	7243200	2.326	678.62	11.091	1024.472	
01/02/2022 13:00	7246800	2.323	678.964	11.091	1023.914	
01/02/2022 14:00	7250400	2.324	678.833	11.039	1023.54	
01/02/2022 15:00	7254000	2.321	679.124	11.039	1023.088	
01/02/2022 16:00	7257600	2.326	678.668	11.039	1023.33	
01/02/2022 17:00	7261200	2.32	679.258	11.039	1022.633	
01/02/2022 18:00	7264800	2.324	678.822	11.091	1023.091	
01/02/2022 19:00	7268400	2.324	678.868	11.039	1022.915	
01/02/2022 20:00	7272000	2.327	678.567	11.039	1022.948	
01/02/2022 21:00	7275600	2.329	678.344	11.039	1022.688	
01/02/2022 22:00	7279200	2.327	678.576	11.039	1022.671	
01/02/2022 23:00	7282800	2.326	678.669	11.091	1022.546	
02/02/2022 00:00	7286400	2.325	678.808	11.091	1021.978	

WTP-BH066						
Date and Time	Elapsed Time (Seconds)	Corrected Level Depth To Water (mbgl)	Corrected Pressure (mBar)	Temperature (C)	Barometric Pressure (mBar)	Manual Dip Reading (mbgl)
02/02/2022 01:00	7290000	2.328	678.502	11.091	1022.07	
02/02/2022 02:00	7293600	2.328	678.47	11.039	1021.811	
02/02/2022 03:00	7297200	2.326	678.646	11.091	1020.799	
02/02/2022 04:00	7300800	2.331	678.166	11.091	1020.958	
02/02/2022 05:00	7304400	2.331	678.22	11.091	1020.314	
02/02/2022 06:00	7308000	2.33	678.248	11.039	1020.264	
02/02/2022 07:00	7311600	2.329	678.388	11.091	1020.415	
02/02/2022 08:00	7315200	2.33	678.263	11.039	1020.356	
02/02/2022 09:00	7318800	2.333	677.946	11.091	1020.749	
02/02/2022 10:00	7322400	2.33	678.285	11.091	1019.821	
02/02/2022 11:00	7326000	2.329	678.376	11.091	1019.193	
02/02/2022 12:00	7329600	2.333	678.023	11.039	1019.202	
02/02/2022 13:00	7333200	2.337	677.573	11.091	1019.139	
02/02/2022 14:00	7336800	2.332	678.103	11.091	1017.482	
02/02/2022 15:00	7340400	2.334	677.915	11.091	1016.813	
02/02/2022 16:00	7344000	2.335	677.757	11.091	1016.756	
02/02/2022 17:00	7347600	2.336	677.727	11.039	1015.853	
02/02/2022 18:00	7351200	2.332	678.059	11.091	1015.382	
02/02/2022 19:00	7354800	2.334	677.905	11.091	1014.679	
02/02/2022 20:00	7358400	2.331	678.143	11.091	1013.852	
02/02/2022 21:00	7362000	2.329	678.382	11.091	1012.916	
02/02/2022 22:00	7365600	2.337	677.608	11.091	1013.101	
02/02/2022 23:00	7369200	2.336	677.718	11.039	1012.325	
03/02/2022 00:00	7372800	2.331	678.223	11.039	1011.499	
03/02/2022 01:00	7376400	2.338	677.517	11.091	1011.584	
03/02/2022 02:00	7380000	2.336	677.688	11.039	1010.373	
03/02/2022 03:00	7383600	2.334	677.925	11.039	1009.815	
03/02/2022 04:00	7387200	2.336	677.656	11.091	1009.356	
03/02/2022 05:00	7390800	2.333	677.975	11.091	1008.554	
03/02/2022 06:00	7394400	2.337	677.631	11.091	1008.416	
03/02/2022 07:00	7398000	2.332	678.047	11.091	1007.25	
03/02/2022 08:00	7401600	2.338	677.487	11.039	1007.092	
03/02/2022 09:00	7405200	2.338	677.513	11.091	1006.82	
03/02/2022 10:00	7408800	2.336	677.672	11.091	1006.5	
03/02/2022 11:00	7412400	2.336	677.67	11.091	1006.127	
03/02/2022 12:00	7416000	2.342	677.094	11.039	1005.557	
03/02/2022 13:00	7419600	2.339	677.381	11.039	1004.413	
03/02/2022 14:00	7423200	2.34	677.269	11.039	1003.989	
03/02/2022 15:00	7426800	2.337	677.596	11.091	1002.345	
03/02/2022 16:00	7430400	2.343	677.029	11.091	1002.323	
03/02/2022 17:00	7434000	2.34	677.328	11.039	1001.038	
03/02/2022 18:00	7437600	2.344	676.856	11.091	1001.318	
03/02/2022 19:00	7441200	2.339	677.409	11.091	1001.3	
03/02/2022 20:00	7444800	2.344	676.915	11.091	1002.544	
03/02/2022 21:00	7448400	2.342	677.092	11.039	1003.738	

WTP-BH066						
Date and Time	Elapsed Time (Seconds)	Corrected Level Depth To Water (mbgl)	Corrected Pressure (mBar)	Temperature (C)	Barometric Pressure (mBar)	Manual Dip Reading (mbgl)
03/02/2022 22:00	7452000	2.336	677.715	11.039	1003.543	
03/02/2022 23:00	7455600	2.344	676.865	11.039	1004.447	
04/02/2022 00:00	7459200	2.339	677.369	11.039	1004.157	
04/02/2022 01:00	7462800	2.343	677.018	11.091	1004.476	
04/02/2022 02:00	7466400	2.345	676.813	11.091	1005.216	
04/02/2022 03:00	7470000	2.342	677.067	11.039	1005.477	
04/02/2022 04:00	7473600	2.342	677.126	11.091	1005.814	
04/02/2022 05:00	7477200	2.348	676.523	11.091	1006.846	
04/02/2022 06:00	7480800	2.344	676.921	11.091	1006.608	
04/02/2022 07:00	7484400	2.35	676.314	11.091	1007.75	
04/02/2022 08:00	7488000	2.345	676.764	11.039	1007.975	
04/02/2022 09:00	7491600	2.343	677.016	11.039	1008.634	
04/02/2022 10:00	7495200	2.349	676.383	11.039	1009.803	
04/02/2022 11:00	7498800	2.348	676.524	11.091	1009.523	
04/02/2022 12:00	7502400	2.345	676.843	11.039	1009.985	
04/02/2022 13:00	7506000	2.346	676.72	11.091	1009.809	
04/02/2022 14:00	7509600	2.35	676.269	11.091	1010.635	
04/02/2022 15:00	7513200	2.349	676.455	11.091	1010.61	
04/02/2022 16:00	7516800	2.352	676.11	11.091	1012.24	
04/02/2022 17:00	7520400	2.345	676.769	11.091	1012.439	
04/02/2022 18:00	7524000	2.346	676.707	11.039	1013.23	
04/02/2022 19:00	7527600	2.351	676.207	11.039	1014.319	
04/02/2022 20:00	7531200	2.352	676.162	11.039	1014.577	
04/02/2022 21:00	7534800	2.355	675.811	11.039	1015.786	
04/02/2022 22:00	7538400	2.345	676.779	11.091	1014.894	
04/02/2022 23:00	7542000	2.349	676.384	11.039	1016.071	
05/02/2022 00:00	7545600	2.351	676.253	11.091	1015.955	
05/02/2022 01:00	7549200	2.352	676.079	11.091	1015.701	
05/02/2022 02:00	7552800	2.353	676.013	11.039	1015.37	
05/02/2022 03:00	7556400	2.352	676.129	11.039	1015.04	
05/02/2022 04:00	7560000	2.353	676.031	11.091	1014.034	
05/02/2022 05:00	7563600	2.354	675.894	11.039	1013.613	
05/02/2022 06:00	7567200	2.351	676.209	11.091	1012.785	
05/02/2022 07:00	7570800	2.355	675.867	11.039	1011.872	
05/02/2022 08:00	7574400	2.353	676.031	11.039	1011.28	
05/02/2022 09:00	7578000	2.353	676.008	11.091	1010.843	
05/02/2022 10:00	7581600	2.36	675.308	11.039	1010.825	
05/02/2022 11:00	7585200	2.353	675.991	11.039	1010.141	
05/02/2022 12:00	7588800	2.359	675.406	11.091	1010.427	
05/02/2022 13:00	7592400	2.36	675.382	11.039	1009.411	
05/02/2022 14:00	7596000	2.353	675.983	11.039	1007.953	
05/02/2022 15:00	7599600	2.361	675.243	11.091	1008.018	
05/02/2022 16:00	7603200	2.356	675.687	11.039	1007.124	
05/02/2022 17:00	7606800	2.359	675.388	11.039	1006.673	
05/02/2022 18:00	7610400	2.358	675.489	11.039	1005.93	

WTP-BH066						
Date and Time	Elapsed Time (Seconds)	Corrected Level Depth To Water (mbgl)	Corrected Pressure (mBar)	Temperature (C)	Barometric Pressure (mBar)	Manual Dip Reading (mbgl)
05/02/2022 19:00	7614000	2.356	675.715	11.091	1005.779	
05/02/2022 20:00	7617600	2.356	675.711	11.039	1005.333	
05/02/2022 21:00	7621200	2.359	675.472	11.091	1004.897	
05/02/2022 22:00	7624800	2.355	675.855	11.039	1004.011	
05/02/2022 23:00	7628400	2.358	675.567	11.091	1003.41	
06/02/2022 00:00	7632000	2.353	676.057	11.039	1001.988	
06/02/2022 01:00	7635600	2.363	675.059	11.039	1001.969	
06/02/2022 02:00	7639200	2.352	676.166	11.039	1000.059	
06/02/2022 03:00	7642800	2.349	676.417	11.039	1000.236	
06/02/2022 04:00	7646400	2.347	676.627	11.039	1000.668	
06/02/2022 05:00	7650000	2.353	675.999	11.039	1000.868	
06/02/2022 06:00	7653600	2.354	675.961	11.091	1001.463	
06/02/2022 07:00	7657200	2.356	675.73	11.039	1001.887	
06/02/2022 08:00	7660800	2.361	675.197	11.091	1002.281	
06/02/2022 09:00	7664400	2.354	675.883	11.091	1002.237	
06/02/2022 10:00	7668000	2.36	675.344	11.039	1002.808	
06/02/2022 11:00	7671600	2.358	675.527	11.039	1003.214	
06/02/2022 12:00	7675200	2.359	675.442	11.039	1003.888	
06/02/2022 13:00	7678800	2.359	675.482	11.039	1004.759	
06/02/2022 14:00	7682400	2.365	674.854	11.039	1005.815	
06/02/2022 15:00	7686000	2.361	675.286	11.039	1007.31	
06/02/2022 16:00	7689600	2.362	675.129	11.039	1008.271	
06/02/2022 17:00	7693200	2.362	675.141	11.091	1009.942	
06/02/2022 18:00	7696800	2.364	674.904	11.091	1011.358	
06/02/2022 19:00	7700400	2.362	675.163	11.039	1012.04	
06/02/2022 20:00	7704000	2.364	674.966	11.039	1013.631	
06/02/2022 21:00	7707600	2.367	674.621	11.039	1014.94	
06/02/2022 22:00	7711200	2.37	674.342	11.039	1016.237	
06/02/2022 23:00	7714800	2.363	675.009	11.039	1016.374	
07/02/2022 00:00	7718400	2.365	674.829	11.039	1016.769	
07/02/2022 01:00	7722000	2.366	674.719	11.091	1017.865	
07/02/2022 02:00	7725600	2.366	674.702	11.091	1017.507	
07/02/2022 03:00	7729200	2.367	674.625	11.091	1017.37	
07/02/2022 04:00	7732800	2.371	674.295	11.039	1017.677	
07/02/2022 05:00	7736400	2.366	674.716	11.091	1017.547	
07/02/2022 06:00	7740000	2.371	674.215	11.091	1018.262	
07/02/2022 07:00	7743600	2.365	674.815	11.091	1017.502	
07/02/2022 08:00	7747200	2.372	674.204	11.091	1018.487	
07/02/2022 09:00	7750800	2.366	674.775	11.091	1018.399	
07/02/2022 10:00	7754400	2.368	674.586	11.039	1018.833	
07/02/2022 11:00	7758000	2.371	674.247	11.039	1018.852	
07/02/2022 12:00	7761600	2.365	674.845	11.091	1018.704	
07/02/2022 13:00	7765200	2.374	673.991	11.091	1018.754	
07/02/2022 14:00	7768800	2.369	674.495	11.091	1018.089	
07/02/2022 15:00	7772400	2.373	674.103	11.039	1017.869	

WTP-BH066						
Date and Time	Elapsed Time (Seconds)	Corrected Level Depth To Water (mbgl)	Corrected Pressure (mBar)	Temperature (C)	Barometric Pressure (mBar)	Manual Dip Reading (mbgl)
07/02/2022 16:00	7776000	2.372	674.12	11.091	1017.5	
07/02/2022 17:00	7779600	2.369	674.496	11.091	1017.445	
07/02/2022 18:00	7783200	2.373	674.078	11.039	1018.002	
07/02/2022 19:00	7786800	2.373	674.013	11.039	1017.692	
07/02/2022 20:00	7790400	2.368	674.563	11.039	1017.249	
07/02/2022 21:00	7794000	2.371	674.212	11.039	1017.6	
07/02/2022 22:00	7797600	2.372	674.175	11.039	1017.851	
07/02/2022 23:00	7801200	2.368	674.571	11.039	1017.509	
08/02/2022 00:00	7804800	2.371	674.211	11.091	1017.409	
08/02/2022 01:00	7808400	2.373	674.09	11.039	1017.668	
08/02/2022 02:00	7812000	2.377	673.657	11.039	1017.887	
08/02/2022 03:00	7815600	2.368	674.589	11.091	1017.084	
08/02/2022 04:00	7819200	2.375	673.888	11.039	1017.495	
08/02/2022 05:00	7822800	2.371	674.285	11.091	1016.852	
08/02/2022 06:00	7826400	2.377	673.649	11.039	1017.413	
08/02/2022 07:00	7830000	2.374	673.98	11.091	1016.729	
08/02/2022 08:00	7833600	2.374	673.926	11.039	1017.189	
08/02/2022 09:00	7837200	2.377	673.642	11.091	1018.138	
08/02/2022 10:00	7840800	2.373	674.039	11.039	1017.987	
08/02/2022 11:00	7844400	2.372	674.185	11.091	1018.024	
08/02/2022 12:00	7848000	2.381	673.296	11.039	1017.819	
08/02/2022 13:00	7851600	2.375	673.897	11.039	1017.164	
08/02/2022 14:00	7855200	2.374	673.979	11.039	1016.6	
08/02/2022 15:00	7858800	2.374	673.957	11.039	1015.979	
08/02/2022 16:00	7862400	2.377	673.714	11.039	1015.74	
08/02/2022 17:00	7866000	2.372	674.202	11.039	1015.092	
08/02/2022 18:00	7869600	2.377	673.635	11.039	1015.497	
08/02/2022 19:00	7873200	2.378	673.574	11.039	1016.255	
08/02/2022 20:00	7876800	2.372	674.205	11.039	1015.624	
08/02/2022 21:00	7880400	2.378	673.546	11.039	1016.551	
08/02/2022 22:00	7884000	2.371	674.226	11.091	1016.268	
08/02/2022 23:00	7887600	2.382	673.147	11.091	1016.811	
09/02/2022 00:00	7891200	2.371	674.22	11.039	1015.985	
09/02/2022 01:00	7894800	2.38	673.363	11.039	1017.056	
09/02/2022 02:00	7898400	2.374	673.975	11.039	1016.551	
09/02/2022 03:00	7902000	2.38	673.423	11.091	1017.446	
09/02/2022 04:00	7905600	2.375	673.896	11.039	1017.165	
09/02/2022 05:00	7909200	2.372	674.151	11.039	1016.857	
09/02/2022 06:00	7912800	2.375	673.906	11.039	1017.745	
09/02/2022 07:00	7916400	2.373	674.028	11.091	1017.699	
09/02/2022 08:00	7920000	2.374	673.955	11.039	1017.911	
09/02/2022 09:00	7923600	2.372	674.17	11.091	1018.468	
09/02/2022 10:00	7927200	2.381	673.307	11.039	1019.469	
09/02/2022 11:00	7930800	2.376	673.781	11.039	1019.371	
09/02/2022 12:00	7934400	2.377	673.687	11.039	1019.625	

WTP-BH066						
Date and Time	Elapsed Time (Seconds)	Corrected Level Depth To Water (mbgl)	Corrected Pressure (mBar)	Temperature (C)	Barometric Pressure (mBar)	Manual Dip Reading (mbgl)
09/02/2022 13:00	7938000	2.377	673.677	11.039	1019.26	
09/02/2022 14:00	7941600	2.376	673.787	11.039	1018.507	
09/02/2022 15:00	7945200	2.378	673.564	11.039	1018.516	
09/02/2022 16:00	7948800	2.379	673.448	11.091	1018.707	
09/02/2022 17:00	7952400	2.377	673.708	11.039	1018.533	
09/02/2022 18:00	7956000	2.372	674.138	11.091	1018.393	
09/02/2022 19:00	7959600	2.373	674.049	11.039	1018.46	
09/02/2022 20:00	7963200	2.371	674.223	11.091	1018.2	
09/02/2022 21:00	7966800	2.372	674.136	11.091	1018.18	
09/02/2022 22:00	7970400	2.375	673.868	11.039	1018.802	
09/02/2022 23:00	7974000	2.371	674.271	11.039	1018.505	
10/02/2022 00:00	7977600	2.378	673.578	11.039	1018.877	
10/02/2022 01:00	7981200	2.376	673.77	11.091	1018.707	
10/02/2022 02:00	7984800	2.378	673.616	11.039	1018.785	
10/02/2022 03:00	7988400	2.375	673.845	11.091	1018.525	
10/02/2022 04:00	7992000	2.373	674.093	11.039	1018.308	
10/02/2022 05:00	7995600	2.376	673.783	11.091	1018.694	
10/02/2022 06:00	7999200	2.376	673.791	11.039	1019.039	
10/02/2022 07:00	8002800	2.375	673.838	11.091	1019.282	
10/02/2022 08:00	8006400	2.377	673.698	11.091	1019.53	
10/02/2022 09:00	8010000	2.378	673.543	11.091	1020.595	
10/02/2022 10:00	8013600	2.371	674.279	11.039	1020.535	
10/02/2022 11:00	8017200	2.375	673.907	11.039	1021.067	
10/02/2022 12:00	8020800	2.367	674.626	11.039	1020.724	
10/02/2022 13:00	8024400	2.372	674.194	11.039	1021.317	
10/02/2022 14:00	8028000	2.373	674.066	11.091	1021.573	
10/02/2022 15:00	8031600	2.369	674.44	11.039	1021.446	
10/02/2022 16:00	8035200	2.373	674.034	11.039	1022.656	
10/02/2022 17:00	8038800	2.37	674.383	11.039	1023.111	
10/02/2022 18:00	8042400	2.368	674.517	11.091	1023.588	
10/02/2022 19:00	8046000	2.368	674.6	11.039	1024.502	
10/02/2022 20:00	8049600	2.369	674.466	11.039	1025.064	
10/02/2022 21:00	8053200	2.37	674.317	11.039	1025.268	
10/02/2022 22:00	8056800	2.368	674.588	11.039	1025.693	
10/02/2022 23:00	8060400	2.373	674.03	11.039	1026.627	
11/02/2022 00:00	8064000	2.371	674.284	11.039	1027.016	
11/02/2022 01:00	8067600	2.371	674.24	11.039	1027.007	
11/02/2022 02:00	8071200	2.37	674.341	11.039	1026.852	
11/02/2022 03:00	8074800	2.372	674.148	11.039	1027.099	
11/02/2022 04:00	8078400	2.374	673.922	11.039	1026.95	
11/02/2022 05:00	8082000	2.374	673.995	11.039	1026.448	
11/02/2022 06:00	8085600	2.368	674.547	11.039	1025.896	
11/02/2022 07:00	8089200	2.37	674.316	11.091	1026.095	
11/02/2022 08:00	8092800	2.365	674.8	11.039	1025.696	
11/02/2022 09:00	8096400	2.368	674.589	11.039	1025.746	

WTP-BH066						
Date and Time	Elapsed Time (Seconds)	Corrected Level Depth To Water (mbgl)	Corrected Pressure (mBar)	Temperature (C)	Barometric Pressure (mBar)	Manual Dip Reading (mbgl)
11/02/2022 10:00	8100000	2.366	674.775	11.039	1024.649	
11/02/2022 11:00	8103600	2.361	675.242	11.091	1023.667	
11/02/2022 12:00	8107200	2.364	674.961	11.091	1022.93	
11/02/2022 13:00	8110800	2.358	675.487	11.091	1021.492	
11/02/2022 14:00	8114400	2.364	674.924	11.039	1020.372	
11/02/2022 15:00	8118000	2.365	674.868	11.039	1019.355	
11/02/2022 16:00	8121600	2.367	674.677	11.039	1018.26	
11/02/2022 17:00	8125200	2.363	675.061	11.039	1016.858	
11/02/2022 18:00	8128800	2.36	675.329	11.039	1016.054	
11/02/2022 19:00	8132400	2.359	675.43	11.039	1014.989	
11/02/2022 20:00	8136000	2.36	675.352	11.091	1014.607	
11/02/2022 21:00	8139600	2.359	675.451	11.039	1013.467	
11/02/2022 22:00	8143200	2.358	675.492	11.039	1012.515	
11/02/2022 23:00	8146800	2.359	675.449	11.091	1011.777	
12/02/2022 00:00	8150400	2.362	675.16	11.039	1010.651	
12/02/2022 01:00	8154000	2.36	675.331	11.039	1009.462	
12/02/2022 02:00	8157600	2.364	674.941	11.091	1008.588	
12/02/2022 03:00	8161200	2.358	675.576	11.039	1007.235	
12/02/2022 04:00	8164800	2.358	675.578	11.039	1006.055	
12/02/2022 05:00	8168400	2.352	676.137	11.039	1004.531	
12/02/2022 06:00	8172000	2.358	675.579	11.091	1004.469	
12/02/2022 07:00	8175600	2.356	675.694	11.091	1003.926	
12/02/2022 08:00	8179200	2.357	675.65	11.039	1004.109	
12/02/2022 09:00	8182800	2.355	675.865	11.091	1003.916	
12/02/2022 10:00	8186400	2.354	675.939	11.039	1004.034	
12/02/2022 11:00	8190000	2.352	676.109	11.039	1003.703	
12/02/2022 12:00	8193600	2.35	676.343	11.039	1003.469	
12/02/2022 13:00	8197200	2.358	675.489	11.039	1003.787	
12/02/2022 14:00	8200800	2.36	675.383	11.039	1003.037	
12/02/2022 15:00	8204400	2.356	675.771	11.039	1002.274	
12/02/2022 16:00	8208000	2.352	676.085	11.039	1001.799	
12/02/2022 17:00	8211600	2.353	676.04	11.039	1001.683	
12/02/2022 18:00	8215200	2.351	676.179	11.039	1001.384	
12/02/2022 19:00	8218800	2.35	676.334	11.039	1001.069	
12/02/2022 20:00	8222400	2.352	676.095	11.039	1001.04	
12/02/2022 21:00	8226000	2.349	676.425	11.039	1000.335	
12/02/2022 22:00	8229600	2.35	676.279	11.039	1000.052	
12/02/2022 23:00	8233200	2.351	676.22	11.091	999.17	
13/02/2022 00:00	8236800	2.348	676.472	11.091	997.632	
13/02/2022 01:00	8240400	2.347	676.566	11.039	995.858	
13/02/2022 02:00	8244000	2.348	676.476	11.091	994.364	
13/02/2022 03:00	8247600	2.347	676.634	11.039	991.776	
13/02/2022 04:00	8251200	2.348	676.495	11.039	989.882	
13/02/2022 05:00	8254800	2.351	676.201	11.039	988.089	
13/02/2022 06:00	8258400	2.341	677.212	11.039	986.382	

WTP-BH066						
Date and Time	Elapsed Time (Seconds)	Corrected Level Depth To Water (mbgl)	Corrected Pressure (mBar)	Temperature (C)	Barometric Pressure (mBar)	Manual Dip Reading (mbgl)
13/02/2022 07:00	8262000	2.345	676.792	11.091	985.969	
13/02/2022 08:00	8265600	2.348	676.537	11.091	985.742	
13/02/2022 09:00	8269200	2.345	676.783	11.091	985.443	
13/02/2022 10:00	8272800	2.342	677.086	11.091	984.926	
13/02/2022 11:00	8276400	2.344	676.877	11.039	985.059	
13/02/2022 12:00	8280000	2.347	676.593	11.091	985.151	
13/02/2022 13:00	8283600	2.348	676.497	11.091	985.461	
13/02/2022 14:00	8287200	2.341	677.185	11.039	984.859	
13/02/2022 15:00	8290800	2.346	676.751	11.091	985.742	
13/02/2022 16:00	8294400	2.34	677.253	11.039	985.967	
13/02/2022 17:00	8298000	2.345	676.839	11.039	987.184	
13/02/2022 18:00	8301600	2.345	676.825	11.039	987.626	
13/02/2022 19:00	8305200	2.343	676.973	11.091	987.874	
13/02/2022 20:00	8308800	2.345	676.852	11.039	988.829	
13/02/2022 21:00	8312400	2.344	676.923	11.039	989.774	
13/02/2022 22:00	8316000	2.342	677.053	11.039	990.34	
13/02/2022 23:00	8319600	2.339	677.434	11.039	990.547	
14/02/2022 00:00	8323200	2.343	676.964	11.039	991.072	
14/02/2022 01:00	8326800	2.34	677.268	11.039	991.838	
14/02/2022 02:00	8330400	2.345	676.845	11.039	992.26	
14/02/2022 03:00	8334000	2.344	676.867	11.091	992.956	
14/02/2022 04:00	8337600	2.341	677.245	11.039	993.306	
14/02/2022 05:00	8341200	2.342	677.112	11.039	994.456	
14/02/2022 06:00	8344800	2.339	677.412	11.091	995.247	
14/02/2022 07:00	8348400	2.345	676.796	11.039	997.448	
14/02/2022 08:00	8352000	2.337	677.544	11.039	998.413	
14/02/2022 09:00	8355600	2.341	677.234	11.039	999.954	
14/02/2022 10:00	8359200	2.342	677.132	11.091	1001.256	
14/02/2022 11:00	8362800	2.336	677.668	11.039	1001.662	
14/02/2022 12:00	8366400	2.334	677.916	11.091	1002.185	
14/02/2022 13:00	8370000	2.336	677.674	11.039	1002.835	
14/02/2022 14:00	8373600	2.341	677.163	11.039	1003.453	
14/02/2022 15:00	8377200	2.336	677.664	11.039	1003.594	
14/02/2022 16:00	8380800	2.337	677.622	11.091	1003.979	
14/02/2022 17:00	8384400	2.336	677.685	11.039	1004.377	
14/02/2022 18:00	8388000	2.34	677.339	11.091	1004.797	
14/02/2022 19:00	8391600	2.331	678.157	11.091	1004.783	
14/02/2022 20:00	8395200	2.331	678.177	11.091	1004.389	
14/02/2022 21:00	8398800	2.332	678.086	11.039	1003.494	
14/02/2022 22:00	8402400	2.331	678.221	11.039	1002.555	
14/02/2022 23:00	8406000	2.338	677.465	11.091	1002.154	
15/02/2022 00:00	8409600	2.333	678.004	11.091	1000.277	
15/02/2022 01:00	8413200	2.333	678.012	11.091	999.358	
15/02/2022 02:00	8416800	2.331	678.22	11.039	998.433	
15/02/2022 03:00	8420400	2.335	677.833	11.039	996.679	

WTP-BH066						
Date and Time	Elapsed Time (Seconds)	Corrected Level Depth To Water (mbgl)	Corrected Pressure (mBar)	Temperature (C)	Barometric Pressure (mBar)	Manual Dip Reading (mbgl)
15/02/2022 04:00	8424000	2.333	677.998	11.039	996.406	
15/02/2022 05:00	8427600	2.329	678.387	11.091	996.842	
15/02/2022 06:00	8431200	2.329	678.382	11.039	997.2	
15/02/2022 07:00	8434800	2.327	678.54	11.039	997.095	
15/02/2022 08:00	8438400	2.326	678.673	11.091	997.413	
15/02/2022 09:00	8442000	2.328	678.488	11.039	997.844	
15/02/2022 10:00	8445600	2.332	678.06	11.091	998.24	
15/02/2022 11:00	8449200	2.327	678.559	11.039	998.415	
15/02/2022 12:00	8452800	2.326	678.662	11.039	997.991	
15/02/2022 13:00	8456400	2.332	678.076	11.039	997.988	
15/02/2022 14:00	8460000	2.326	678.659	11.091	996.41	
15/02/2022 15:00	8463600	2.323	678.981	11.039	995.691	
15/02/2022 16:00	8467200	2.326	678.691	11.039	994.376	
15/02/2022 17:00	8470800	2.322	679.049	11.039	992.626	
15/02/2022 18:00	8474400	2.326	678.645	11.091	991.124	
15/02/2022 19:00	8478000	2.331	678.158	11.039	989.824	
15/02/2022 20:00	8481600	2.328	678.517	11.039	987.859	
15/02/2022 21:00	8485200	2.323	678.948	11.039	987.268	
15/02/2022 22:00	8488800	2.324	678.819	11.039	987.076	
15/02/2022 23:00	8492400	2.323	678.929	11.039	987.127	
16/02/2022 00:00	8496000	2.323	679.004	11.039	987.48	
16/02/2022 01:00	8499600	2.324	678.831	11.039	988.616	
16/02/2022 02:00	8503200	2.324	678.826	11.039	989.049	
16/02/2022 03:00	8506800	2.325	678.809	11.091	989.623	
16/02/2022 04:00	8510400	2.325	678.776	11.039	989.955	
16/02/2022 05:00	8514000	2.32	679.251	11.039	990.229	
16/02/2022 06:00	8517600	2.323	678.921	11.039	990.238	
16/02/2022 07:00	8521200	2.321	679.131	11.039	989.814	
16/02/2022 08:00	8524800	2.32	679.216	11.039	988.23	
16/02/2022 09:00	8528400	2.319	679.331	11.039	987.848	
16/02/2022 10:00	8532000	2.321	679.135	11.039	987.616	
16/02/2022 11:00	8535600	2.317	679.527	11.039	987.01	
16/02/2022 12:00	8539200	2.317	679.509	11.039	986.279	
16/02/2022 13:00	8542800	2.309	680.292	11.039	986.139	
16/02/2022 14:00	8546400	2.32	679.241	11.091	987.051	
16/02/2022 15:00	8550000	2.322	679.075	11.039	987.89	
16/02/2022 16:00	8553600	2.318	679.432	11.039	987.961	
16/02/2022 17:00	8557200	2.316	679.681	11.039	988.461	
16/02/2022 18:00	8560800	2.315	679.777	11.039	988.954	
16/02/2022 19:00	8564400	2.318	679.436	11.091	991.297	
16/02/2022 20:00	8568000	2.321	679.159	11.039	992.408	
16/02/2022 21:00	8571600	2.322	679.034	11.091	993.091	
16/02/2022 22:00	8575200	2.318	679.404	11.091	994.327	
16/02/2022 23:00	8578800	2.313	679.909	11.039	995.513	
17/02/2022 00:00	8582400	2.318	679.473	11.091	997.202	

WTP-BH066						
Date and Time	Elapsed Time (Seconds)	Corrected Level Depth To Water (mbgl)	Corrected Pressure (mBar)	Temperature (C)	Barometric Pressure (mBar)	Manual Dip Reading (mbgl)
17/02/2022 01:00	8586000	2.315	679.778	11.039	998.32	
17/02/2022 02:00	8589600	2.314	679.8	11.039	999.476	
17/02/2022 03:00	8593200	2.311	680.166	11.039	1000.503	
17/02/2022 04:00	8596800	2.313	679.947	11.039	1001.418	
17/02/2022 05:00	8600400	2.313	679.946	11.091	1001.923	
17/02/2022 06:00	8604000	2.314	679.866	11.039	1002.463	
17/02/2022 07:00	8607600	2.306	680.583	11.039	1002.068	
17/02/2022 08:00	8611200	2.313	679.896	11.039	1002.968	
17/02/2022 09:00	8614800	2.309	680.322	11.039	1002.757	
17/02/2022 10:00	8618400	2.314	679.87	11.039	1003.155	2.33
17/02/2022 11:00	8622000	2.304	680.838	11.039	1003.312	
17/02/2022 12:00	8625600	2.311	680.17	11.039	1003.98	
17/02/2022 13:00	8629200	2.311	680.15	11.039	1004.697	
17/02/2022 14:00	8632800	2.305	680.684	11.039	1004.485	
17/02/2022 15:00	8636400	2.302	681	11.039	1004.115	
17/02/2022 16:00	8640000	2.306	680.623	11.039	1003.795	
17/02/2022 17:00	8643600	2.3	681.18	11.039	1002.863	
17/02/2022 18:00	8647200	2.301	681.115	11.091	1002.201	
17/02/2022 19:00	8650800	2.306	680.621	11.039	1000.583	
17/02/2022 20:00	8654400	2.301	681.075	11.039	998.469	
17/02/2022 21:00	8658000	2.297	681.47	11.039	995.826	
17/02/2022 22:00	8661600	2.299	681.288	11.039	992.474	
17/02/2022 23:00	8665200	2.299	681.359	11.039	988.068	
18/02/2022 00:00	8668800	2.302	680.971	11.039	983.641	
18/02/2022 01:00	8672400	2.297	681.522	11.091	980.757	
18/02/2022 02:00	8676000	2.298	681.4	11.039	981.446	
18/02/2022 03:00	8679600	2.298	681.394	11.039	980.757	
18/02/2022 04:00	8683200	2.294	681.818	11.091	977.947	
18/02/2022 05:00	8686800	2.295	681.737	11.039	975.386	
18/02/2022 06:00	8690400	2.294	681.769	11.039	973.375	
18/02/2022 07:00	8694000	2.295	681.664	11.039	973	
18/02/2022 08:00	8697600	2.29	682.204	11.039	977.913	
18/02/2022 09:00	8701200	2.285	682.687	11.039	983.529	
18/02/2022 10:00	8704800	2.294	681.786	11.039	987.908	
18/02/2022 11:00	8708400	4.832	433.167	11.039	990.822	
18/02/2022 12:00	8712000	4.587	457.179	11.039	992.697	
18/02/2022 13:00	8715600	4.439	471.696	11.039	993.463	
18/02/2022 14:00	8719200	4.332	482.098	11.039	995.709	
18/02/2022 15:00	8722800	4.244	490.8	11.039	996.643	
18/02/2022 16:00	8726400	4.161	498.868	11.039	998.058	
18/02/2022 17:00	8730000	4.1	504.884	11.039	1000.575	
18/02/2022 18:00	8733600	4.045	510.301	11.039	1001.679	
18/02/2022 19:00	8737200	3.984	516.206	11.039	1002.457	
18/02/2022 20:00	8740800	3.937	520.841	11.039	1003.498	
18/02/2022 21:00	8744400	3.891	525.361	11.039	1004.179	

WTP-BH066						
Date and Time	Elapsed Time (Seconds)	Corrected Level Depth To Water (mbgl)	Corrected Pressure (mBar)	Temperature (C)	Barometric Pressure (mBar)	Manual Dip Reading (mbgl)
18/02/2022 22:00	8748000	3.852	529.199	11.039	1005.331	
18/02/2022 23:00	8751600	3.809	533.336	11.039	1005.124	
19/02/2022 00:00	8755200	3.774	536.848	11.039	1005.541	
19/02/2022 01:00	8758800	3.74	540.108	11.091	1005.701	
19/02/2022 02:00	8762400	3.699	544.132	11.039	1005.058	
19/02/2022 03:00	8766000	3.672	546.773	11.039	1004.117	
19/02/2022 04:00	8769600	3.627	551.2	11.039	1001.284	
19/02/2022 05:00	8773200	3.604	553.451	11.039	999.671	
19/02/2022 06:00	8776800	3.576	556.215	11.039	996.96	
19/02/2022 07:00	8780400	3.558	557.954	11.039	996.603	
19/02/2022 08:00	8784000	3.524	561.28	11.039	995.881	
19/02/2022 09:00	8787600	3.498	563.896	11.039	996.828	
19/02/2022 10:00	8791200	3.48	565.636	11.039	998.916	
19/02/2022 11:00	8794800	3.463	567.304	11.039	1000.652	
19/02/2022 12:00	8798400	3.439	569.596	11.039	1001.978	
19/02/2022 13:00	8802000	3.414	572.119	11.039	1002.434	
19/02/2022 14:00	8805600	3.392	574.217	11.039	1002.518	
19/02/2022 15:00	8809200	3.375	575.893	11.039	1002.598	
19/02/2022 16:00	8812800	3.355	577.895	11.039	1002.193	
19/02/2022 17:00	8816400	3.339	579.469	11.039	1002.11	
19/02/2022 18:00	8820000	3.32	581.274	11.039	1001.635	
19/02/2022 19:00	8823600	3.298	583.423	11.039	1000.924	
19/02/2022 20:00	8827200	3.283	584.865	11.039	1001.185	
19/02/2022 21:00	8830800	3.269	586.305	10.987	1000.843	
19/02/2022 22:00	8834400	3.251	588.086	11.039	1001.106	
19/02/2022 23:00	8838000	3.238	589.355	11.039	1000.582	
20/02/2022 00:00	8841600	3.223	590.741	11.039	1000.209	
20/02/2022 01:00	8845200	3.206	592.429	11.039	998.894	
20/02/2022 02:00	8848800	3.187	594.299	11.039	998.515	
20/02/2022 03:00	8852400	3.18	594.971	11.039	998.109	
20/02/2022 04:00	8856000	3.168	596.214	11.039	997.026	
20/02/2022 05:00	8859600	3.156	597.304	11.039	996.043	
20/02/2022 06:00	8863200	3.138	599.134	11.039	995.811	
20/02/2022 07:00	8866800	3.134	599.553	11.039	995.338	
20/02/2022 08:00	8870400	3.115	601.345	11.039	994.505	
20/02/2022 09:00	8874000	3.108	602.047	11.039	994.124	
20/02/2022 10:00	8877600	3.092	603.667	11.039	992.449	
20/02/2022 11:00	8881200	3.076	605.229	11.039	991.048	
20/02/2022 12:00	8884800	3.083	604.498	11.039	991.246	
20/02/2022 13:00	8888400	3.062	606.584	11.039	991.078	
20/02/2022 14:00	8892000	3.047	608.008	11.039	991.412	
20/02/2022 15:00	8895600	3.036	609.128	10.987	992.564	
20/02/2022 16:00	8899200	3.025	610.233	11.039	993.984	
20/02/2022 17:00	8902800	3.018	610.85	11.039	996.352	
20/02/2022 18:00	8906400	3.013	611.344	11.039	997.564	

WTP-BH066						
Date and Time	Elapsed Time (Seconds)	Corrected Level Depth To Water (mbgl)	Corrected Pressure (mBar)	Temperature (C)	Barometric Pressure (mBar)	Manual Dip Reading (mbgl)
20/02/2022 19:00	8910000	3.003	612.293	11.039	998.374	
20/02/2022 20:00	8913600	2.994	613.221	11.091	999.174	
20/02/2022 21:00	8917200	2.979	614.7	11.039	999.167	
20/02/2022 22:00	8920800	2.982	614.393	11.039	1000.914	
20/02/2022 23:00	8924400	2.972	615.35	10.987	1001.696	
21/02/2022 00:00	8928000	2.961	616.46	11.091	1001.908	
21/02/2022 01:00	8931600	2.955	617.054	11.039	1003.054	
21/02/2022 02:00	8935200	2.948	617.771	11.039	1003.458	
21/02/2022 03:00	8938800	2.939	618.606	11.039	1003.903	
21/02/2022 04:00	8942400	2.927	619.783	11.039	1004.807	
21/02/2022 05:00	8946000	2.921	620.394	11.039	1006.278	
21/02/2022 06:00	8949600	2.913	621.156	10.987	1007.897	
21/02/2022 07:00	8953200	2.907	621.767	11.039	1009.603	
21/02/2022 08:00	8956800	2.899	622.567	11.039	1011.366	
21/02/2022 09:00	8960400	2.898	622.665	11.039	1013.083	
21/02/2022 10:00	8964000	2.885	623.892	11.039	1013.832	
21/02/2022 11:00	8967600	2.882	624.174	11.039	1014.671	
21/02/2022 12:00	8971200	2.875	624.862	11.039	1015.426	
21/02/2022 13:00	8974800	2.873	625.035	11.039	1016.161	
21/02/2022 14:00	8978400	2.864	625.947	11.039	1015.836	
21/02/2022 15:00	8982000	2.857	626.627	11.039	1015.263	
21/02/2022 16:00	8985600	2.852	627.172	11.039	1014.985	
21/02/2022 17:00	8989200	2.845	627.848	11.039	1014.576	
21/02/2022 18:00	8992800	2.836	628.673	10.987	1014.211	
21/02/2022 19:00	8996400	2.828	629.438	11.039	1014.056	
21/02/2022 20:00	9000000	2.823	629.934	11.039	1013.666	
21/02/2022 21:00	9003600	2.825	629.776	11.039	1013.396	
21/02/2022 22:00	9007200	2.815	630.798	10.987	1012.941	
21/02/2022 23:00	9010800	2.813	630.987	11.039	1012.399	
22/02/2022 00:00	9014400	2.802	631.996	11.039	1011.497	
22/02/2022 01:00	9018000	2.792	632.994	11.091	1009.987	
22/02/2022 02:00	9021600	2.79	633.198	11.039	1009.707	
22/02/2022 03:00	9025200	2.787	633.516	11.039	1008.641	
22/02/2022 04:00	9028800	2.781	634.091	11.039	1006.677	
22/02/2022 05:00	9032400	2.775	634.711	11.039	1005.684	
22/02/2022 06:00	9036000	2.777	634.477	11.039	1007.52	
22/02/2022 07:00	9039600	2.766	635.606	11.091	1008.924	
22/02/2022 08:00	9043200	2.759	636.232	11.039	1009.666	
22/02/2022 09:00	9046800	2.758	636.352	11.039	1010.721	
22/02/2022 10:00	9050400	2.756	636.531	11.039	1012.305	
22/02/2022 11:00	9054000	2.753	636.881	11.039	1013.506	
22/02/2022 12:00	9057600	2.746	637.478	11.039	1014.084	
22/02/2022 13:00	9061200	2.743	637.81	11.039	1014.341	
22/02/2022 14:00	9064800	2.736	638.547	11.039	1014.727	
22/02/2022 15:00	9068400	2.733	638.796	11.039	1014.905	

WTP-BH066						
Date and Time	Elapsed Time (Seconds)	Corrected Level Depth To Water (mbgl)	Corrected Pressure (mBar)	Temperature (C)	Barometric Pressure (mBar)	Manual Dip Reading (mbgl)
22/02/2022 16:00	9072000	2.728	639.309	11.039	1015.194	
22/02/2022 17:00	9075600	2.722	639.835	11.039	1016.058	
22/02/2022 18:00	9079200	2.725	639.611	11.039	1016.603	
22/02/2022 19:00	9082800	2.711	640.983	11.039	1016.514	
22/02/2022 20:00	9086400	2.706	641.391	11.039	1016.802	
22/02/2022 21:00	9090000	2.707	641.38	11.039	1017.08	
22/02/2022 22:00	9093600	2.702	641.851	11.039	1016.929	
22/02/2022 23:00	9097200	2.701	641.911	11.039	1016.549	
23/02/2022 00:00	9100800	2.693	642.712	11.039	1015.694	
23/02/2022 01:00	9104400	2.69	643.019	10.987	1015.099	
23/02/2022 02:00	9108000	2.685	643.467	11.039	1014.137	
23/02/2022 03:00	9111600	2.686	643.41	11.091	1013.949	
23/02/2022 04:00	9115200	2.678	644.143	11.039	1012.499	
23/02/2022 05:00	9118800	2.678	644.225	11.039	1012.095	
23/02/2022 06:00	9122400	2.671	644.822	11.039	1011.713	
23/02/2022 07:00	9126000	2.665	645.478	11.039	1010.629	
23/02/2022 08:00	9129600	2.661	645.86	11.039	1009.873	
23/02/2022 09:00	9133200	2.656	646.335	11.039	1009.024	
23/02/2022 10:00	9136800	2.655	646.477	11.039	1008.347	
23/02/2022 11:00	9140400	2.648	647.112	10.987	1007.584	
23/02/2022 12:00	9144000	2.643	647.574	11.039	1006.395	
23/02/2022 13:00	9147600	2.639	648.005	11.039	1005.375	
23/02/2022 14:00	9151200	2.637	648.24	11.039	1005.248	
23/02/2022 15:00	9154800	2.631	648.805	11.039	1004.468	
23/02/2022 16:00	9158400	2.628	649.07	11.039	1003.562	
23/02/2022 17:00	9162000	2.627	649.161	11.039	1003.738	
23/02/2022 18:00	9165600	2.626	649.255	11.091	1004.146	
23/02/2022 19:00	9169200	2.62	649.877	11.039	1004.787	
23/02/2022 20:00	9172800	2.619	649.958	11.039	1004.813	
23/02/2022 21:00	9176400	2.612	650.668	11.039	1004.156	
23/02/2022 22:00	9180000	2.614	650.481	11.039	1003.755	
23/02/2022 23:00	9183600	2.612	650.69	11.039	1003.813	
24/02/2022 00:00	9187200	2.61	650.814	11.039	1003.476	
24/02/2022 01:00	9190800	2.604	651.474	11.091	1002.355	
24/02/2022 02:00	9194400	2.61	650.845	11.039	1002.482	
24/02/2022 03:00	9198000	2.603	651.516	11.039	1001.436	
24/02/2022 04:00	9201600	2.588	653.02	11.039	1000.735	
24/02/2022 05:00	9205200	2.597	652.128	10.987	1001.98	
24/02/2022 06:00	9208800	2.592	652.638	11.039	1002.026	
24/02/2022 07:00	9212400	2.592	652.582	11.039	1002.67	
24/02/2022 08:00	9216000	2.585	653.296	11.039	1003.72	
24/02/2022 09:00	9219600	2.582	653.57	11.091	1004.484	
24/02/2022 10:00	9223200	2.582	653.57	11.091	1005.981	
24/02/2022 11:00	9226800	2.575	654.289	11.039	1006.203	
24/02/2022 12:00	9230400	2.571	654.636	11.039	1006.659	

WTP-BH066						
Date and Time	Elapsed Time (Seconds)	Corrected Level Depth To Water (mbgl)	Corrected Pressure (mBar)	Temperature (C)	Barometric Pressure (mBar)	Manual Dip Reading (mbgl)
24/02/2022 13:00	9234000	2.576	654.147	11.039	1007.629	
24/02/2022 14:00	9237600	2.574	654.35	11.039	1007.64	
24/02/2022 15:00	9241200	2.565	655.25	11.091	1007.457	
24/02/2022 16:00	9244800	2.568	655.003	11.039	1008.538	
24/02/2022 17:00	9248400	2.562	655.526	10.987	1009.117	
24/02/2022 18:00	9252000	2.569	654.872	11.091	1009.439	
24/02/2022 19:00	9255600	2.561	655.663	11.039	1011.41	
24/02/2022 20:00	9259200	2.557	656.073	11.091	1012.465	
24/02/2022 21:00	9262800	2.56	655.79	10.987	1013.775	
24/02/2022 22:00	9266400	2.553	656.473	11.091	1014.314	
24/02/2022 23:00	9270000	2.553	656.476	11.039	1015.894	
25/02/2022 00:00	9273600	2.548	656.895	10.987	1016.364	
25/02/2022 01:00	9277200	2.55	656.682	11.091	1017.369	
25/02/2022 02:00	9280800	2.554	656.297	11.039	1018.536	
25/02/2022 03:00	9284400	2.544	657.27	11.091	1018.28	
25/02/2022 04:00	9288000	2.55	656.686	11.039	1019.324	
25/02/2022 05:00	9291600	2.542	657.506	10.987	1019.446	
25/02/2022 06:00	9295200	2.545	657.182	11.039	1020.756	
25/02/2022 07:00	9298800	2.543	657.368	11.091	1021.502	
25/02/2022 08:00	9302400	2.536	658.055	11.039	1021.489	
25/02/2022 09:00	9306000	2.539	657.754	11.039	1022.701	
25/02/2022 10:00	9309600	2.532	658.49	11.039	1022.179	
25/02/2022 11:00	9313200	2.532	658.484	11.039	1022.292	
25/02/2022 12:00	9316800	2.529	658.802	11.039	1022.188	
25/02/2022 13:00	9320400	2.528	658.905	11.039	1021.604	
25/02/2022 14:00	9324000	2.522	659.49	11.039	1020.911	
25/02/2022 15:00	9327600	2.52	659.691	11.039	1020.603	
25/02/2022 16:00	9331200	2.521	659.566	11.091	1020.643	
25/02/2022 17:00	9334800	2.513	660.301	11.039	1020.046	
25/02/2022 18:00	9338400	2.514	660.284	11.039	1020.063	
25/02/2022 19:00	9342000	2.51	660.649	11.091	1019.989	
25/02/2022 20:00	9345600	2.501	661.483	10.987	1018.896	
25/02/2022 21:00	9349200	2.502	661.402	10.987	1018.87	
25/02/2022 22:00	9352800	2.502	661.432	11.091	1018.777	
25/02/2022 23:00	9356400	2.504	661.185	11.039	1018.734	
26/02/2022 00:00	9360000	2.503	661.3	11.091	1018.426	
26/02/2022 01:00	9363600	2.5	661.662	11.039	1017.561	
26/02/2022 02:00	9367200	2.493	662.302	11.039	1016.867	
26/02/2022 03:00	9370800	2.492	662.405	11.039	1016.497	
26/02/2022 04:00	9374400	2.493	662.337	10.987	1015.151	
26/02/2022 05:00	9378000	2.488	662.798	10.987	1014.476	
26/02/2022 06:00	9381600	2.483	663.293	11.039	1013.52	
26/02/2022 07:00	9385200	2.488	662.772	11.039	1013.185	
26/02/2022 08:00	9388800	2.48	663.593	10.987	1012.61	
26/02/2022 09:00	9392400	2.479	663.673	11.039	1012.552	

WTP-BH066						
Date and Time	Elapsed Time (Seconds)	Corrected Level Depth To Water (mbgl)	Corrected Pressure (mBar)	Temperature (C)	Barometric Pressure (mBar)	Manual Dip Reading (mbgl)
26/02/2022 10:00	9396000	2.482	663.343	11.091	1011.565	
26/02/2022 11:00	9399600	2.478	663.75	11.039	1010.922	
26/02/2022 12:00	9403200	2.476	663.927	11.039	1010.638	
26/02/2022 13:00	9406800	2.479	663.702	11.039	1010.488	
26/02/2022 14:00	9410400	2.474	664.173	11.039	1008.893	
26/02/2022 15:00	9414000	2.471	664.502	10.987	1008.596	
26/02/2022 16:00	9417600	2.472	664.347	10.987	1007.628	
26/02/2022 17:00	9421200	2.468	664.738	11.039	1007.043	
26/02/2022 18:00	9424800	2.47	664.523	11.039	1007.419	
26/02/2022 19:00	9428400	2.462	665.376	10.987	1007.294	
26/02/2022 20:00	9432000	2.466	664.96	10.987	1007.335	
26/02/2022 21:00	9435600	2.463	665.233	11.039	1006.976	
26/02/2022 22:00	9439200	2.462	665.317	11.091	1007.235	
26/02/2022 23:00	9442800	2.461	665.424	11.039	1006.893	
27/02/2022 00:00	9446400	2.455	666.055	11.039	1006.744	
27/02/2022 01:00	9450000	2.452	666.349	10.987	1006.535	
27/02/2022 02:00	9453600	2.452	666.339	11.039	1006.834	
27/02/2022 03:00	9457200	2.45	666.554	11.039	1006.726	
27/02/2022 04:00	9460800	2.448	666.736	11.039	1006.384	
27/02/2022 05:00	9464400	2.452	666.295	11.039	1006.718	
27/02/2022 06:00	9468000	2.449	666.65	11.039	1006.041	
27/02/2022 07:00	9471600	2.443	667.252	10.987	1006.167	
27/02/2022 08:00	9475200	2.44	667.488	10.987	1006.734	
27/02/2022 09:00	9478800	2.444	667.146	10.987	1007.612	
27/02/2022 10:00	9482400	2.446	666.934	11.091	1007.974	
27/02/2022 11:00	9486000	2.439	667.644	10.987	1007.863	
27/02/2022 12:00	9489600	2.446	666.905	11.091	1008.003	
27/02/2022 13:00	9493200	2.441	667.448	11.039	1006.368	
27/02/2022 14:00	9496800	2.44	667.526	11.039	1006.558	
27/02/2022 15:00	9500400	2.438	667.66	10.987	1006.134	
27/02/2022 16:00	9504000	2.437	667.816	10.987	1005.924	
27/02/2022 17:00	9507600	2.433	668.157	11.039	1005.338	
27/02/2022 18:00	9511200	2.433	668.158	11.091	1005.733	
27/02/2022 19:00	9514800	2.435	667.976	11.039	1005.518	
27/02/2022 20:00	9518400	2.436	667.902	11.091	1005.561	
27/02/2022 21:00	9522000	2.431	668.426	10.987	1005.368	
27/02/2022 22:00	9525600	2.424	669.041	10.987	1004.592	
27/02/2022 23:00	9529200	2.423	669.183	10.987	1004.932	
28/02/2022 00:00	9532800	2.425	668.96	10.987	1005.315	
28/02/2022 01:00	9536400	2.422	669.216	10.987	1005.649	
28/02/2022 02:00	9540000	2.422	669.238	11.039	1005.916	
28/02/2022 03:00	9543600	2.419	669.527	10.987	1006.462	
28/02/2022 04:00	9547200	2.427	668.805	10.987	1007.398	
28/02/2022 05:00	9550800	2.422	669.256	10.987	1007.75	
28/02/2022 06:00	9554400	2.421	669.371	10.987	1008.545	

WTP-BH066						
Date and Time	Elapsed Time (Seconds)	Corrected Level Depth To Water (mbgl)	Corrected Pressure (mBar)	Temperature (C)	Barometric Pressure (mBar)	Manual Dip Reading (mbgl)
28/02/2022 07:00	9558000	2.414	670.043	10.987	1009.105	
28/02/2022 08:00	9561600	2.418	669.684	10.987	1010.642	
28/02/2022 09:00	9565200	2.422	669.246	11.039	1011.637	
28/02/2022 10:00	9568800	2.417	669.742	11.091	1012.448	
28/02/2022 11:00	9572400	2.416	669.881	10.987	1013.284	
28/02/2022 12:00	9576000	2.416	669.888	11.091	1014.07	
28/02/2022 13:00	9579600	2.415	669.958	10.987	1014.759	
28/02/2022 14:00	9583200	2.413	670.111	11.091	1015.4	
28/02/2022 15:00	9586800	2.417	669.78	10.987	1016.17	
28/02/2022 16:00	9590400	2.421	669.343	11.039	1017.271	
28/02/2022 17:00	9594000	2.415	669.904	10.987	1017.974	
28/02/2022 18:00	9597600	2.413	670.188	11.039	1018.783	
28/02/2022 19:00	9601200	2.416	669.891	10.987	1020.506	
28/02/2022 20:00	9604800	2.415	669.98	11.091	1021.639	
28/02/2022 21:00	9608400	2.424	669.052	10.987	1022.845	
28/02/2022 22:00	9612000	2.42	669.428	11.039	1023.08	
28/02/2022 23:00	9615600	2.424	669.108	10.987	1024.129	
01/03/2022 00:00	9619200	2.42	669.433	11.039	1024.684	
01/03/2022 01:00	9622800	2.427	668.794	10.987	1025.193	
01/03/2022 02:00	9626400	2.423	669.128	11.091	1025.654	
01/03/2022 03:00	9630000	2.427	668.802	11.039	1026.065	
01/03/2022 04:00	9633600	2.427	668.74	11.039	1026.181	
01/03/2022 05:00	9637200	2.424	669.065	11.039	1026.338	
01/03/2022 06:00	9640800	2.421	669.359	11.091	1025.798	
01/03/2022 07:00	9644400	2.427	668.819	11.039	1026.959	
01/03/2022 08:00	9648000	2.429	668.543	10.987	1027.16	
01/03/2022 09:00	9651600	2.409	670.528	10.987	1026.354	
01/03/2022 10:00	9655200	2.415	669.91	10.987	1025.899	
01/03/2022 11:00	9658800	2.409	670.513	10.987	1025.028	
01/03/2022 12:00	9662400	2.412	670.212	10.987	1024.686	
01/03/2022 13:00	9666000	2.412	670.25	10.987	1023.684	
01/03/2022 14:00	9669600	2.407	670.732	11.039	1022.473	
01/03/2022 15:00	9673200	2.411	670.307	11.039	1021.88	
01/03/2022 16:00	9676800	2.407	670.709	10.987	1021.081	
01/03/2022 17:00	9680400	2.408	670.651	11.039	1020.625	
01/03/2022 18:00	9684000	2.399	671.533	10.987	1019.828	
01/03/2022 19:00	9687600	2.407	670.713	11.039	1020.456	
01/03/2022 20:00	9691200	2.409	670.552	10.987	1019.952	
01/03/2022 21:00	9694800	2.408	670.62	11.039	1019.37	
01/03/2022 22:00	9698400	2.402	671.255	10.987	1017.534	
01/03/2022 23:00	9702000	2.405	670.927	10.987	1017.434	
02/03/2022 00:00	9705600	2.403	671.152	10.987	1016.672	
02/03/2022 01:00	9709200	2.403	671.133	10.987	1015.299	
02/03/2022 02:00	9712800	2.405	670.954	10.987	1014.353	
02/03/2022 03:00	9716400	2.397	671.727	11.039	1012.745	

WTP-BH066						
Date and Time	Elapsed Time (Seconds)	Corrected Level Depth To Water (mbgl)	Corrected Pressure (mBar)	Temperature (C)	Barometric Pressure (mBar)	Manual Dip Reading (mbgl)
02/03/2022 04:00	9720000	2.401	671.299	11.091	1012.552	
02/03/2022 05:00	9723600	2.395	671.913	10.987	1010.823	
02/03/2022 06:00	9727200	2.398	671.627	10.987	1010.091	
02/03/2022 07:00	9730800	2.396	671.821	11.091	1009.459	
02/03/2022 08:00	9734400	2.393	672.068	10.987	1008.74	
02/03/2022 09:00	9738000	2.393	672.134	11.091	1008.396	
02/03/2022 10:00	9741600	2.394	672.049	10.987	1007.795	
02/03/2022 11:00	9745200	2.392	672.172	10.987	1006.761	
02/03/2022 12:00	9748800	2.393	672.118	10.987	1006.067	
02/03/2022 13:00	9752400	2.39	672.424	11.039	1004.872	
02/03/2022 14:00	9756000	2.391	672.326	11.039	1004.112	
02/03/2022 15:00	9759600	2.381	673.238	11.039	1002.826	
02/03/2022 16:00	9763200	2.391	672.307	10.987	1002.611	
02/03/2022 17:00	9766800	2.387	672.723	10.987	1002.356	
02/03/2022 18:00	9770400	2.386	672.752	10.987	1001.791	
02/03/2022 19:00	9774000	2.384	672.947	11.039	1001.725	
02/03/2022 20:00	9777600	2.386	672.772	10.987	1001.825	
02/03/2022 21:00	9781200	2.389	672.505	11.039	1002.167	
02/03/2022 22:00	9784800	2.386	672.747	11.091	1002.911	
02/03/2022 23:00	9788400	2.384	673.014	10.987	1004.046	
03/03/2022 00:00	9792000	2.391	672.292	11.091	1005.239	
03/03/2022 01:00	9795600	2.386	672.829	10.987	1005.516	
03/03/2022 02:00	9799200	2.387	672.685	11.091	1006.131	
03/03/2022 03:00	9802800	2.384	673.02	10.987	1006.342	
03/03/2022 04:00	9806400	2.392	672.243	11.039	1007.033	
03/03/2022 05:00	9810000	2.39	672.44	11.039	1007.479	
03/03/2022 06:00	9813600	2.392	672.166	10.987	1008.213	
03/03/2022 07:00	9817200	2.394	671.972	11.091	1009.361	
03/03/2022 08:00	9820800	2.394	671.99	10.987	1010.263	
03/03/2022 09:00	9824400	2.388	672.599	10.987	1010.19	
03/03/2022 10:00	9828000	2.39	672.403	10.987	1010.869	
03/03/2022 11:00	9831600	2.387	672.649	10.987	1011.211	
03/03/2022 12:00	9835200	2.392	672.175	10.987	1011.846	
03/03/2022 13:00	9838800	2.386	672.745	11.039	1011.673	
03/03/2022 14:00	9842400	2.38	673.417	10.987	1011.621	
03/03/2022 15:00	9846000	2.381	673.231	11.039	1011.99	
03/03/2022 16:00	9849600	2.378	673.606	10.987	1012.504	
03/03/2022 17:00	9853200	2.379	673.465	10.987	1013.234	
03/03/2022 18:00	9856800	2.383	673.112	10.987	1014.338	
03/03/2022 19:00	9860400	2.381	673.269	10.987	1014.77	
03/03/2022 20:00	9864000	2.387	672.727	11.091	1016.481	
03/03/2022 21:00	9867600	2.384	672.971	10.987	1017.104	
03/03/2022 22:00	9871200	2.387	672.716	10.987	1017.842	
03/03/2022 23:00	9874800	2.393	672.057	10.987	1018.822	
04/03/2022 00:00	9878400	2.386	672.745	10.987	1018.67	

WTP-BH066						
Date and Time	Elapsed Time (Seconds)	Corrected Level Depth To Water (mbgl)	Corrected Pressure (mBar)	Temperature (C)	Barometric Pressure (mBar)	Manual Dip Reading (mbgl)
04/03/2022 01:00	9882000	2.394	672.05	11.039	1019.172	
04/03/2022 02:00	9885600	2.398	671.576	10.987	1019.786	
04/03/2022 03:00	9889200	2.4	671.449	11.091	1020.545	
04/03/2022 04:00	9892800	2.402	671.187	10.987	1020.656	
04/03/2022 05:00	9896400	2.395	671.878	11.091	1020.813	
04/03/2022 06:00	9900000	2.395	671.882	10.987	1021.033	
04/03/2022 07:00	9903600	2.399	671.539	10.987	1021.698	
04/03/2022 08:00	9907200	2.397	671.713	11.091	1021.889	
04/03/2022 09:00	9910800	2.393	672.099	10.987	1021.782	
04/03/2022 10:00	9914400	2.388	672.61	10.987	1021.377	
04/03/2022 11:00	9918000	2.383	673.1	10.987	1020.78	
04/03/2022 12:00	9921600	2.388	672.63	11.039	1020.897	
04/03/2022 13:00	9925200	2.391	672.288	10.987	1020.842	
04/03/2022 14:00	9928800	2.386	672.75	10.987	1020.327	
04/03/2022 15:00	9932400	2.387	672.718	10.987	1020.304	
04/03/2022 16:00	9936000	2.387	672.678	10.987	1020.183	
04/03/2022 17:00	9939600	2.387	672.691	10.987	1020.01	
04/03/2022 18:00	9943200	2.384	673.023	11.039	1020.182	
04/03/2022 19:00	9946800	2.388	672.575	11.039	1021.435	
04/03/2022 20:00	9950400	2.39	672.375	10.987	1022.255	
04/03/2022 21:00	9954000	2.387	672.679	10.987	1022.326	
04/03/2022 22:00	9957600	2.389	672.464	11.091	1023.229	
04/03/2022 23:00	9961200	2.396	671.765	10.987	1023.937	
05/03/2022 00:00	9964800	2.392	672.219	11.039	1024.203	
05/03/2022 01:00	9968400	2.397	671.666	11.091	1024.617	
05/03/2022 02:00	9972000	2.399	671.512	11.039	1025.231	
05/03/2022 03:00	9975600	2.4	671.384	11.039	1025.948	
05/03/2022 04:00	9979200	2.401	671.315	10.987	1026.317	
05/03/2022 05:00	9982800	2.405	670.919	11.039	1026.842	
05/03/2022 06:00	9986400	2.407	670.775	10.987	1027.501	
05/03/2022 07:00	9990000	2.408	670.678	10.987	1028.349	
05/03/2022 08:00	9993600	2.405	670.903	11.039	1028.575	
05/03/2022 09:00	9997200	2.399	671.546	10.987	1028.338	
05/03/2022 10:00	10000800	2.392	672.248	10.987	1027.743	
05/03/2022 11:00	10004400	2.391	672.298	10.987	1027.907	
05/03/2022 12:00	10008000	2.392	672.158	11.091	1028.145	
05/03/2022 13:00	10011600	2.397	671.699	11.039	1028.422	
05/03/2022 14:00	10015200	2.394	672	10.987	1027.134	
05/03/2022 15:00	10018800	2.397	671.748	10.987	1027.225	
05/03/2022 16:00	10022400	2.397	671.689	10.987	1027.605	
05/03/2022 17:00	10026000	2.388	672.568	11.039	1026.963	
05/03/2022 18:00	10029600	2.391	672.336	10.987	1027.548	
05/03/2022 19:00	10033200	2.395	671.927	11.039	1028.301	
05/03/2022 20:00	10036800	2.394	671.974	11.039	1028.416	
05/03/2022 21:00	10040400	2.403	671.106	11.039	1029.391	

WTP-BH066						
Date and Time	Elapsed Time (Seconds)	Corrected Level Depth To Water (mbgl)	Corrected Pressure (mBar)	Temperature (C)	Barometric Pressure (mBar)	Manual Dip Reading (mbgl)
05/03/2022 22:00	10044000	2.402	671.25	10.987	1029.546	
05/03/2022 23:00	10047600	2.403	671.122	11.039	1029.911	
06/03/2022 00:00	10051200	2.408	670.663	11.039	1030.53	
06/03/2022 01:00	10054800	2.412	670.254	10.987	1030.434	
06/03/2022 02:00	10058400	2.408	670.657	10.987	1030.407	
06/03/2022 03:00	10062000	2.411	670.307	10.987	1030.542	
06/03/2022 04:00	10065600	2.41	670.422	10.987	1029.945	
06/03/2022 05:00	10069200	2.408	670.625	10.935	1029.559	
06/03/2022 06:00	10072800	2.41	670.442	10.987	1029.925	
06/03/2022 07:00	10076400	2.412	670.216	11.091	1030.034	
06/03/2022 08:00	10080000	2.41	670.471	11.039	1029.971	
06/03/2022 09:00	10083600	2.406	670.812	10.987	1029.18	
06/03/2022 10:00	10087200	2.4	671.451	11.091	1028.531	
06/03/2022 11:00	10090800	2.402	671.195	11.039	1027.96	
06/03/2022 12:00	10094400	2.396	671.828	11.039	1027.006	
06/03/2022 13:00	10098000	2.401	671.317	10.987	1026.959	
06/03/2022 14:00	10101600	2.397	671.711	10.987	1025.868	
06/03/2022 15:00	10105200	2.397	671.679	10.987	1024.56	
06/03/2022 16:00	10108800	2.394	671.986	11.039	1023.846	
06/03/2022 17:00	10112400	2.395	671.912	11.039	1023.599	
06/03/2022 18:00	10116000	2.394	672.022	10.987	1023.466	
06/03/2022 19:00	10119600	2.397	671.698	10.987	1024.272	
06/03/2022 20:00	10123200	2.399	671.512	11.039	1024.802	
06/03/2022 21:00	10126800	2.408	670.622	10.987	1025.241	
06/03/2022 22:00	10130400	2.404	671.056	11.039	1024.508	
06/03/2022 23:00	10134000	2.407	670.767	11.039	1024.636	
07/03/2022 00:00	10137600	2.408	670.66	10.987	1023.917	
07/03/2022 01:00	10141200	2.405	670.883	10.987	1022.462	
07/03/2022 02:00	10144800	2.402	671.196	10.987	1021.826	
07/03/2022 03:00	10148400	2.402	671.245	10.987	1020.706	
07/03/2022 04:00	10152000	2.402	671.175	11.039	1019.833	
07/03/2022 05:00	10155600	2.403	671.084	10.987	1019.366	
07/03/2022 06:00	10159200	2.4	671.369	10.987	1018.707	
07/03/2022 07:00	10162800	2.4	671.443	11.039	1018.172	
07/03/2022 08:00	10166400	2.402	671.261	10.935	1017.774	
07/03/2022 09:00	10170000	2.403	671.149	10.987	1017.265	
07/03/2022 10:00	10173600	2.398	671.617	11.039	1016.444	
07/03/2022 11:00	10177200	2.397	671.729	11.039	1015.26	
07/03/2022 12:00	10180800	2.398	671.612	11.039	1015.002	
07/03/2022 13:00	10184400	2.401	671.326	11.039	1013.949	
07/03/2022 14:00	10188000	2.399	671.524	11.039	1012.626	
07/03/2022 15:00	10191600	2.398	671.583	10.987	1011.26	
07/03/2022 16:00	10195200	2.398	671.566	11.039	1010.013	
07/03/2022 17:00	10198800	2.401	671.295	11.091	1009.128	
07/03/2022 18:00	10202400	2.398	671.6	11.039	1008.319	

WTP-BH066						
Date and Time	Elapsed Time (Seconds)	Corrected Level Depth To Water (mbgl)	Corrected Pressure (mBar)	Temperature (C)	Barometric Pressure (mBar)	Manual Dip Reading (mbgl)
07/03/2022 19:00	10206000	2.398	671.576	10.987	1007.518	
07/03/2022 20:00	10209600	2.4	671.401	11.039	1006.751	
07/03/2022 21:00	10213200	2.399	671.508	10.987	1005.605	
07/03/2022 22:00	10216800	2.398	671.576	11.039	1004.81	
07/03/2022 23:00	10220400	2.401	671.361	10.987	1004.467	
08/03/2022 00:00	10224000	2.394	671.975	11.039	1002.376	
08/03/2022 01:00	10227600	2.4	671.402	10.987	1001.054	
08/03/2022 02:00	10231200	2.4	671.441	10.987	999.034	
08/03/2022 03:00	10234800	2.395	671.872	11.039	997.448	
08/03/2022 04:00	10238400	2.4	671.41	11.039	996.465	
08/03/2022 05:00	10242000	2.397	671.691	11.039	995.114	
08/03/2022 06:00	10245600	2.398	671.589	10.987	993.857	
08/03/2022 07:00	10249200	2.394	671.997	11.039	991.919	
08/03/2022 08:00	10252800	2.395	671.89	10.987	990.935	
08/03/2022 09:00	10256400	2.398	671.585	10.987	990.972	
08/03/2022 10:00	10260000	2.397	671.669	10.935	990.599	
08/03/2022 11:00	10263600	2.39	672.394	11.039	990.72	
08/03/2022 12:00	10267200	2.398	671.641	10.935	992.017	
08/03/2022 13:00	10270800	2.395	671.899	11.039	991.856	
08/03/2022 14:00	10274400	2.396	671.825	10.987	992.925	
08/03/2022 15:00	10278000	2.396	671.836	10.987	993.717	
08/03/2022 16:00	10281600	2.4	671.392	11.039	994.77	
08/03/2022 17:00	10285200	2.397	671.72	10.987	995.544	
08/03/2022 18:00	10288800	2.398	671.64	11.039	996.717	
08/03/2022 19:00	10292400	2.399	671.533	11.039	997.573	
08/03/2022 20:00	10296000	2.399	671.479	10.987	998.407	
08/03/2022 21:00	10299600	2.398	671.581	10.987	997.556	
08/03/2022 22:00	10303200	2.397	671.664	10.987	997.152	
08/03/2022 23:00	10306800	2.397	671.679	10.987	996.228	
09/03/2022 00:00	10310400	2.398	671.624	11.039	994.753	
09/03/2022 01:00	10314000	2.393	672.101	10.987	994.308	
09/03/2022 02:00	10317600	2.393	672.07	11.039	993.076	
09/03/2022 03:00	10321200	2.396	671.804	11.039	992.593	
09/03/2022 04:00	10324800	2.392	672.245	11.039	992.206	
09/03/2022 05:00	10328400	2.391	672.258	11.039	991.871	
09/03/2022 06:00	10332000	2.395	671.865	11.039	992.372	
09/03/2022 07:00	10335600	2.408	670.628	11.039	994.197	
09/03/2022 08:00	10339200	2.402	671.225	10.987	996.147	
09/03/2022 09:00	10342800	2.407	670.73	10.987	998.193	
09/03/2022 10:00	10346400	2.395	671.887	10.987	999.284	
09/03/2022 11:00	10350000	2.397	671.703	10.987	1000.271	
09/03/2022 12:00	10353600	2.399	671.518	11.039	1001.066	
09/03/2022 13:00	10357200	2.389	672.458	11.039	1001.09	
09/03/2022 14:00	10360800	2.393	672.14	11.039	1000.979	
09/03/2022 15:00	10364400	2.393	672.109	10.987	1001.738	

WTP-BH066						
Date and Time	Elapsed Time (Seconds)	Corrected Level Depth To Water (mbgl)	Corrected Pressure (mBar)	Temperature (C)	Barometric Pressure (mBar)	Manual Dip Reading (mbgl)
09/03/2022 16:00	10368000	2.401	671.34	10.987	1003.204	
09/03/2022 17:00	10371600	2.406	670.871	10.987	1004.1	
09/03/2022 18:00	10375200	2.407	670.773	10.987	1004.359	
09/03/2022 19:00	10378800	2.407	670.727	10.987	1004.833	
09/03/2022 20:00	10382400	2.411	670.343	10.987	1005.86	
09/03/2022 21:00	10386000	2.412	670.195	11.039	1005.977	
09/03/2022 22:00	10389600	2.414	670.016	10.987	1006.562	
09/03/2022 23:00	10393200	2.418	669.668	11.039	1007.36	
10/03/2022 00:00	10396800	2.421	669.396	11.039	1007.311	
10/03/2022 01:00	10400400	2.418	669.651	10.987	1006.712	
10/03/2022 02:00	10404000	2.418	669.621	10.987	1006.314	
10/03/2022 03:00	10407600	2.421	669.324	11.039	1006.366	
10/03/2022 04:00	10411200	2.426	668.847	10.987	1006.66	
10/03/2022 05:00	10414800	2.419	669.526	11.039	1006.11	
10/03/2022 06:00	10418400	2.421	669.373	10.987	1005.759	
10/03/2022 07:00	10422000	2.416	669.887	10.987	1004.871	
10/03/2022 08:00	10425600	2.428	668.698	10.987	1005.524	
10/03/2022 09:00	10429200	2.418	669.616	11.039	1004.306	
10/03/2022 10:00	10432800	2.422	669.289	11.039	1003.831	
10/03/2022 11:00	10436400	2.418	669.687	11.039	1002.63	
10/03/2022 12:00	10440000	2.418	669.647	10.987	1002.006	
10/03/2022 13:00	10443600	2.413	670.174	10.987	1000.784	
10/03/2022 14:00	10447200	2.415	669.959	11.039	999.789	
10/03/2022 15:00	10450800	2.417	669.718	10.987	998.884	
10/03/2022 16:00	10454400	2.413	670.099	11.039	998.151	
10/03/2022 17:00	10458000	2.413	670.103	11.039	997.451	
10/03/2022 18:00	10461600	2.407	670.714	10.987	996.444	
10/03/2022 19:00	10465200	2.414	670.086	10.987	996.216	
10/03/2022 20:00	10468800	2.416	669.872	10.935	995.606	
10/03/2022 21:00	10472400	2.416	669.859	10.987	994.677	
10/03/2022 22:00	10476000	2.413	670.159	11.039	993.863	
10/03/2022 23:00	10479600	2.414	670.076	11.039	993.198	
11/03/2022 00:00	10483200	2.415	669.913	11.039	992.505	
11/03/2022 01:00	10486800	2.416	669.852	10.987	991.153	
11/03/2022 02:00	10490400	2.418	669.675	10.935	990.346	
11/03/2022 03:00	10494000	2.414	670.091	10.987	988.989	
11/03/2022 04:00	10497600	2.415	669.937	10.987	987.753	
11/03/2022 05:00	10501200	2.417	669.744	10.935	986.855	
11/03/2022 06:00	10504800	2.418	669.633	10.987	986.025	
11/03/2022 07:00	10508400	2.412	670.26	10.987	984.809	
11/03/2022 08:00	10512000	2.419	669.545	10.935	985.076	
11/03/2022 09:00	10515600	2.412	670.208	10.987	984.968	
11/03/2022 10:00	10519200	2.409	670.521	11.039	984.891	
11/03/2022 11:00	10522800	2.413	670.156	11.039	985.202	
11/03/2022 12:00	10526400	2.411	670.301	10.987	985.464	

WTP-BH066						
Date and Time	Elapsed Time (Seconds)	Corrected Level Depth To Water (mbgl)	Corrected Pressure (mBar)	Temperature (C)	Barometric Pressure (mBar)	Manual Dip Reading (mbgl)
11/03/2022 13:00	10530000	2.416	669.876	10.935	985.707	
11/03/2022 14:00	10533600	2.415	669.978	10.987	986.214	
11/03/2022 15:00	10537200	2.408	670.658	10.987	986.283	
11/03/2022 16:00	10540800	2.409	670.489	10.935	987.18	
11/03/2022 17:00	10544400	2.422	669.302	11.039	987.714	
11/03/2022 18:00	10548000	2.409	670.578	11.039	988.416	
11/03/2022 19:00	10551600	2.417	669.766	10.987	989.689	
11/03/2022 20:00	10555200	2.414	670.058	10.987	990.253	
11/03/2022 21:00	10558800	2.417	669.798	10.987	990.833	
11/03/2022 22:00	10562400	2.415	669.915	10.987	991.411	
11/03/2022 23:00	10566000	2.418	669.674	10.935	992.006	
12/03/2022 00:00	10569600	2.418	669.684	10.987	991.91	
12/03/2022 01:00	10573200	2.42	669.494	10.987	992.635	
12/03/2022 02:00	10576800	2.42	669.448	10.935	992.981	
12/03/2022 03:00	10580400	2.423	669.206	10.987	993.778	
12/03/2022 04:00	10584000	2.42	669.473	10.935	993.597	
12/03/2022 05:00	10587600	2.422	669.242	10.935	994.524	
12/03/2022 06:00	10591200	2.424	669.085	10.935	995.537	
12/03/2022 07:00	10594800	2.428	668.722	11.039	995.836	
12/03/2022 08:00	10598400	2.424	669.081	10.987	995.722	
12/03/2022 09:00	10602000	2.428	668.721	10.935	996.115	
12/03/2022 10:00	10605600	2.426	668.847	10.935	995.721	
12/03/2022 11:00	10609200	2.415	669.963	10.884	994.37	
12/03/2022 12:00	10612800	2.418	669.69	10.935	993.808	
12/03/2022 13:00	10616400	2.417	669.721	10.935	993.189	
12/03/2022 14:00	10620000	2.42	669.489	10.987	991.089	
12/03/2022 15:00	10623600	2.418	669.666	10.935	989.339	
12/03/2022 16:00	10627200	2.415	669.968	10.935	987.487	
12/03/2022 17:00	10630800	2.422	669.275	10.987	984.992	
12/03/2022 18:00	10634400	2.414	670.073	10.987	984.088	
12/03/2022 19:00	10638000	2.417	669.795	10.935	983.81	
12/03/2022 20:00	10641600	2.419	669.556	10.987	983.483	
12/03/2022 21:00	10645200	2.414	670.029	10.987	982.956	
12/03/2022 22:00	10648800	2.418	669.62	10.935	981.847	
12/03/2022 23:00	10652400	2.418	669.674	10.987	980.37	
13/03/2022 00:00	10656000	2.421	669.324	10.987	979.065	
13/03/2022 01:00	10659600	2.419	669.549	10.987	978.091	
13/03/2022 02:00	10663200	2.424	669.064	10.987	977.56	
13/03/2022 03:00	10666800	2.425	668.983	10.884	976.744	
13/03/2022 04:00	10670400	2.427	668.759	10.987	975.995	
13/03/2022 05:00	10674000	2.428	668.69	10.987	976.332	
13/03/2022 06:00	10677600	2.424	669.017	10.935	978.923	
13/03/2022 07:00	10681200	2.426	668.835	10.987	981.638	
13/03/2022 08:00	10684800	2.428	668.628	10.987	983.449	
13/03/2022 09:00	10688400	2.426	668.896	10.987	985.853	

WTP-BH066						
Date and Time	Elapsed Time (Seconds)	Corrected Level Depth To Water (mbgl)	Corrected Pressure (mBar)	Temperature (C)	Barometric Pressure (mBar)	Manual Dip Reading (mbgl)
13/03/2022 10:00	10692000	2.424	669.097	10.935	986.593	
13/03/2022 11:00	10695600	2.433	668.143	10.987	988.958	
13/03/2022 12:00	10699200	2.427	668.778	10.987	990.302	
13/03/2022 13:00	10702800	2.431	668.344	10.935	992.105	
13/03/2022 14:00	10706400	2.437	667.789	10.935	994.158	
13/03/2022 15:00	10710000	2.427	668.747	10.935	995.179	
13/03/2022 16:00	10713600	2.432	668.257	10.935	997.006	
13/03/2022 17:00	10717200	2.432	668.25	10.935	998.726	
13/03/2022 18:00	10720800	2.428	668.635	10.987	999.806	
13/03/2022 19:00	10724400	2.435	667.965	10.987	1001.654	
13/03/2022 20:00	10728000	2.435	667.943	10.987	1003.603	
13/03/2022 21:00	10731600	2.441	667.385	10.987	1005.552	
13/03/2022 22:00	10735200	2.438	667.647	10.935	1006.875	
13/03/2022 23:00	10738800	2.445	666.967	10.935	1008.465	
14/03/2022 00:00	10742400	2.442	667.271	10.935	1009.232	
14/03/2022 01:00	10746000	2.445	667.036	10.935	1010.43	
14/03/2022 02:00	10749600	2.443	667.181	10.935	1011.142	
14/03/2022 03:00	10753200	2.447	666.841	10.987	1012.414	
14/03/2022 04:00	10756800	2.449	666.618	10.935	1013.365	
14/03/2022 05:00	10760400	2.443	667.202	10.935	1013.798	
14/03/2022 06:00	10764000	2.444	667.122	10.935	1014.52	
14/03/2022 07:00	10767600	2.445	667.019	10.987	1015.288	
14/03/2022 08:00	10771200	2.444	667.148	10.935	1016.102	
14/03/2022 09:00	10774800	2.442	667.34	10.935	1017.088	
14/03/2022 10:00	10778400	2.442	667.261	10.987	1017.724	
14/03/2022 11:00	10782000	2.442	667.335	10.935	1017.896	
14/03/2022 12:00	10785600	2.441	667.447	10.935	1018.053	
14/03/2022 13:00	10789200	2.44	667.501	10.935	1018.373	
14/03/2022 14:00	10792800	2.439	667.549	10.935	1018.218	
14/03/2022 15:00	10796400	2.44	667.464	10.935	1018.518	
14/03/2022 16:00	10800000	2.442	667.281	10.987	1018.294	
14/03/2022 17:00	10803600	2.439	667.618	10.935	1018.257	
14/03/2022 18:00	10807200	2.431	668.411	10.935	1017.463	
14/03/2022 19:00	10810800	2.439	667.591	10.987	1018.144	
14/03/2022 20:00	10814400	2.44	667.488	10.935	1018.547	
14/03/2022 21:00	10818000	2.443	667.157	10.935	1019.039	
14/03/2022 22:00	10821600	2.439	667.596	10.987	1018.621	
14/03/2022 23:00	10825200	2.445	667.011	10.935	1018.97	
15/03/2022 00:00	10828800	2.442	667.309	10.935	1017.922	
15/03/2022 01:00	10832400	2.448	666.705	10.935	1017.776	
15/03/2022 02:00	10836000	2.443	667.2	10.987	1016.767	
15/03/2022 03:00	10839600	2.44	667.5	10.935	1015.322	
15/03/2022 04:00	10843200	2.44	667.541	10.935	1014.958	
15/03/2022 05:00	10846800	2.437	667.828	10.987	1014.64	
15/03/2022 06:00	10850400	2.435	668.004	10.935	1014.014	

WTP-BH066						
Date and Time	Elapsed Time (Seconds)	Corrected Level Depth To Water (mbgl)	Corrected Pressure (mBar)	Temperature (C)	Barometric Pressure (mBar)	Manual Dip Reading (mbgl)
15/03/2022 07:00	10854000	2.438	667.648	10.935	1013.405	
15/03/2022 08:00	10857600	2.44	667.482	10.987	1013.272	
15/03/2022 09:00	10861200	2.432	668.254	10.935	1012.478	
15/03/2022 10:00	10864800	2.436	667.911	10.935	1012.34	
15/03/2022 11:00	10868400	2.424	669.111	10.987	1011.107	
15/03/2022 12:00	10872000	2.434	668.12	10.935	1011.327	
15/03/2022 13:00	10875600	2.431	668.408	10.935	1010.611	
15/03/2022 14:00	10879200	2.426	668.86	10.935	1009.677	
15/03/2022 15:00	10882800	2.425	668.922	10.935	1009.133	
15/03/2022 16:00	10886400	2.425	668.943	10.935	1008.522	
15/03/2022 17:00	10890000	2.425	668.962	10.884	1008.322	
15/03/2022 18:00	10893600	2.424	669.1	10.987	1008.388	
15/03/2022 19:00	10897200	2.431	668.378	10.987	1009.271	
15/03/2022 20:00	10900800	2.421	669.392	10.884	1010.033	
15/03/2022 21:00	10904400	2.425	668.941	10.935	1011.095	
15/03/2022 22:00	10908000	2.425	668.981	10.935	1011.537	
15/03/2022 23:00	10911600	2.426	668.912	10.987	1012.164	
16/03/2022 00:00	10915200	2.421	669.38	10.935	1012.316	
16/03/2022 01:00	10918800	2.431	668.353	10.935	1012.754	
16/03/2022 02:00	10922400	2.422	669.236	10.935	1012.728	
16/03/2022 03:00	10926000	2.427	668.771	10.935	1013.728	
16/03/2022 04:00	10929600	2.425	668.957	10.987	1013.779	
16/03/2022 05:00	10933200	2.435	667.98	10.987	1014.917	
16/03/2022 06:00	10936800	2.432	668.251	10.935	1015.266	
16/03/2022 07:00	10940400	2.426	668.823	10.987	1016.323	
16/03/2022 08:00	10944000	2.433	668.214	10.935	1017.018	
16/03/2022 09:00	10947600	2.428	668.637	10.935	1017.559	
16/03/2022 10:00	10951200	2.424	669.02	10.935	1017.55	
16/03/2022 11:00	10954800	2.424	669.112	10.935	1017.619	
16/03/2022 12:00	10958400	2.425	668.987	10.987	1017.981	
16/03/2022 13:00	10962000	2.424	669.041	10.987	1017.82	
16/03/2022 14:00	10965600	2.428	668.707	10.935	1017.81	
16/03/2022 15:00	10969200	2.422	669.228	10.935	1017.342	
16/03/2022 16:00	10972800	2.42	669.429	10.935	1017.249	
16/03/2022 17:00	10976400	2.421	669.354	10.987	1017.614	
16/03/2022 18:00	10980000	2.424	669.04	10.935	1018.549	
16/03/2022 19:00	10983600	2.42	669.427	10.935	1018.966	
16/03/2022 20:00	10987200	2.417	669.742	10.935	1019.454	
16/03/2022 21:00	10990800	2.422	669.254	10.935	1020.478	
16/03/2022 22:00	10994400	2.422	669.238	10.935	1020.602	
16/03/2022 23:00	10998000	2.427	668.743	10.935	1020.828	
17/03/2022 00:00	11001600	2.429	668.566	10.935	1021.433	
17/03/2022 01:00	11005200	2.428	668.678	10.935	1021.375	
17/03/2022 02:00	11008800	2.423	669.167	10.935	1020.725	
17/03/2022 03:00	11012400	2.429	668.619	10.935	1020.577	

WTP-BH066						
Date and Time	Elapsed Time (Seconds)	Corrected Level Depth To Water (mbgl)	Corrected Pressure (mBar)	Temperature (C)	Barometric Pressure (mBar)	Manual Dip Reading (mbgl)
17/03/2022 04:00	11016000	2.429	668.613	10.935	1019.725	
17/03/2022 05:00	11019600	2.422	669.301	10.935	1018.931	
17/03/2022 06:00	11023200	2.422	669.28	10.935	1018.79	
17/03/2022 07:00	11026800	2.421	669.372	10.935	1019.288	
17/03/2022 08:00	11030400	2.429	668.563	10.935	1020.526	
17/03/2022 09:00	11034000	2.423	669.208	10.935	1020.632	
17/03/2022 10:00	11037600	2.421	669.327	10.935	1021.208	
17/03/2022 11:00	11041200	2.416	669.876	10.935	1020.981	
17/03/2022 12:00	11044800	2.42	669.435	10.935	1022.118	
17/03/2022 13:00	11048400	2.419	669.517	10.935	1022.68	
17/03/2022 14:00	11052000	2.424	669.08	10.884	1023.363	
17/03/2022 15:00	11055600	2.424	669.082	10.935	1024.776	
17/03/2022 16:00	11059200	2.42	669.492	10.935	1025.278	
17/03/2022 17:00	11062800	2.424	669.024	10.935	1026.549	
17/03/2022 18:00	11066400	2.422	669.285	10.935	1027.467	
17/03/2022 19:00	11070000	2.424	669.089	10.935	1028.361	
17/03/2022 20:00	11073600	2.425	668.967	10.935	1029.823	
17/03/2022 21:00	11077200	2.428	668.671	10.935	1031.031	
17/03/2022 22:00	11080800	2.428	668.698	10.935	1031.7	
17/03/2022 23:00	11084400	2.434	668.117	10.935	1032.925	
18/03/2022 00:00	11088000	2.429	668.602	10.935	1032.977	
18/03/2022 01:00	11091600	2.43	668.51	10.935	1033.176	
18/03/2022 02:00	11095200	2.433	668.173	10.935	1033.405	
18/03/2022 03:00	11098800	2.433	668.191	10.935	1033.601	
18/03/2022 04:00	11102400	2.435	668.022	10.935	1033.502	
18/03/2022 05:00	11106000	2.439	667.568	10.935	1033.957	
18/03/2022 06:00	11109600	2.434	668.111	10.987	1033.81	
18/03/2022 07:00	11113200	2.436	667.913	10.935	1034.362	
18/03/2022 08:00	11116800	2.433	668.163	10.935	1034.005	
18/03/2022 09:00	11120400	2.425	668.944	10.987	1033.46	
18/03/2022 10:00	11124000	2.43	668.526	10.935	1033.749	
18/03/2022 11:00	11127600	2.427	668.732	10.935	1033.543	
18/03/2022 12:00	11131200	2.429	668.586	10.935	1033.475	
18/03/2022 13:00	11134800	2.43	668.508	10.935	1033.285	
18/03/2022 14:00	11138400	2.431	668.377	10.935	1032.879	
18/03/2022 15:00	11142000	2.43	668.472	10.935	1032.517	
18/03/2022 16:00	11145600	2.429	668.598	10.935	1032.444	
18/03/2022 17:00	11149200	2.431	668.338	10.935	1032.489	
18/03/2022 18:00	11152800	2.423	669.182	10.884	1031.785	
18/03/2022 19:00	11156400	2.429	668.593	10.935	1032.771	
18/03/2022 20:00	11160000	2.42	669.496	10.935	1032.029	
18/03/2022 21:00	11163600	2.427	668.769	10.987	1032.348	
18/03/2022 22:00	11167200	2.43	668.443	10.935	1032.276	
18/03/2022 23:00	11170800	2.426	668.877	10.935	1031.843	
19/03/2022 00:00	11174400	2.427	668.736	10.935	1031.126	

WTP-BH066						
Date and Time	Elapsed Time (Seconds)	Corrected Level Depth To Water (mbgl)	Corrected Pressure (mBar)	Temperature (C)	Barometric Pressure (mBar)	Manual Dip Reading (mbgl)
19/03/2022 01:00	11178000	2.426	668.845	10.935	1031.071	
19/03/2022 02:00	11181600	2.429	668.543	10.884	1030.492	
19/03/2022 03:00	11185200	2.431	668.375	10.935	1030.039	
19/03/2022 04:00	11188800	2.424	669.074	10.935	1029.233	
19/03/2022 05:00	11192400	2.425	668.994	10.935	1028.885	
19/03/2022 06:00	11196000	2.428	668.665	10.935	1028.41	
19/03/2022 07:00	11199600	2.43	668.465	10.935	1028.181	
19/03/2022 08:00	11203200	2.426	668.832	10.935	1027.331	
19/03/2022 09:00	11206800	2.428	668.686	10.935	1026.137	
19/03/2022 10:00	11210400	2.425	668.921	10.935	1025.687	
19/03/2022 11:00	11214000	2.431	668.366	10.935	1025.76	
19/03/2022 12:00	11217600	2.432	668.302	10.935	1025.181	
19/03/2022 13:00	11221200	2.426	668.84	10.935	1024.108	
19/03/2022 14:00	11224800	2.427	668.732	10.935	1023.357	
19/03/2022 15:00	11228400	2.424	669.082	10.935	1023.007	
19/03/2022 16:00	11232000	2.422	669.231	10.884	1022.515	
19/03/2022 17:00	11235600	2.425	668.953	10.935	1022.494	
19/03/2022 18:00	11239200	2.421	669.371	10.935	1021.379	
19/03/2022 19:00	11242800	2.418	669.662	10.935	1021.088	
19/03/2022 20:00	11246400	2.419	669.535	10.935	1021.108	
19/03/2022 21:00	11250000	2.424	669.062	10.884	1020.808	
19/03/2022 22:00	11253600	2.426	668.829	10.935	1021.492	
19/03/2022 23:00	11257200	2.421	669.311	10.935	1020.581	
20/03/2022 00:00	11260800	2.423	669.144	10.935	1020.641	
20/03/2022 01:00	11264400	2.425	668.947	10.935	1020.142	
20/03/2022 02:00	11268000	2.43	668.44	10.935	1020.381	
20/03/2022 03:00	11271600	2.422	669.277	10.935	1018.901	
20/03/2022 04:00	11275200	2.427	668.77	10.935	1018.658	
20/03/2022 05:00	11278800	2.422	669.233	10.935	1018.141	
20/03/2022 06:00	11282400	2.429	668.538	10.935	1019.051	
20/03/2022 07:00	11286000	2.425	668.956	10.935	1018.9	
20/03/2022 08:00	11289600	2.426	668.88	10.935	1018.709	
20/03/2022 09:00	11293200	2.428	668.69	10.935	1018.791	
20/03/2022 10:00	11296800	2.428	668.668	10.935	1018.706	
20/03/2022 11:00	11300400	2.429	668.587	10.935	1018.359	
20/03/2022 12:00	11304000	2.43	668.497	10.935	1018.235	
20/03/2022 13:00	11307600	2.429	668.611	10.935	1018.067	
20/03/2022 14:00	11311200	2.426	668.822	10.935	1017.534	
20/03/2022 15:00	11314800	2.432	668.251	10.884	1017.869	
20/03/2022 16:00	11318400	2.432	668.234	10.884	1017.458	
20/03/2022 17:00	11322000	2.429	668.539	10.935	1016.907	
20/03/2022 18:00	11325600	2.424	669.045	10.935	1016.99	
20/03/2022 19:00	11329200	2.428	668.667	10.935	1017.529	
20/03/2022 20:00	11332800	2.425	668.945	10.935	1017.519	
20/03/2022 21:00	11336400	2.426	668.875	10.935	1018.124	

WTP-BH066						
Date and Time	Elapsed Time (Seconds)	Corrected Level Depth To Water (mbgl)	Corrected Pressure (mBar)	Temperature (C)	Barometric Pressure (mBar)	Manual Dip Reading (mbgl)
20/03/2022 22:00	11340000	2.425	668.98	10.935	1017.858	
20/03/2022 23:00	11343600	2.429	668.566	10.935	1017.79	
21/03/2022 00:00	11347200	2.429	668.57	10.935	1017.679	
21/03/2022 01:00	11350800	2.431	668.356	10.935	1017.732	
21/03/2022 02:00	11354400	2.435	667.956	10.935	1017.544	
21/03/2022 03:00	11358000	2.432	668.285	10.935	1017	
21/03/2022 04:00	11361600	2.433	668.223	10.935	1016.794	
21/03/2022 05:00	11365200	2.433	668.159	10.935	1017.125	
21/03/2022 06:00	11368800	2.437	667.826	10.935	1017.298	
21/03/2022 07:00	11372400	2.432	668.295	10.935	1017.258	
21/03/2022 08:00	11376000	2.432	668.307	10.935	1017.46	
21/03/2022 09:00	11379600	2.436	667.899	10.935	1017.654	
21/03/2022 10:00	11383200	2.438	667.688	10.935	1017.49	
21/03/2022 11:00	11386800	2.438	667.671	10.935	1017.4	
21/03/2022 12:00	11390400	2.438	667.653	10.935	1016.989	
21/03/2022 13:00	11394000	2.44	667.498	10.884	1017.015	
21/03/2022 14:00	11397600	2.439	667.64	10.884	1016.713	
21/03/2022 15:00	11401200	2.435	667.995	10.935	1016.058	
21/03/2022 16:00	11404800	2.432	668.273	10.935	1015.138	
21/03/2022 17:00	11408400	2.433	668.2	10.935	1015.264	
21/03/2022 18:00	11412000	2.427	668.776	10.935	1015.116	
21/03/2022 19:00	11415600	2.428	668.65	10.935	1015.725	
21/03/2022 20:00	11419200	2.431	668.402	10.935	1015.919	
21/03/2022 21:00	11422800	2.431	668.404	10.935	1015.703	
21/03/2022 22:00	11426400	2.434	668.065	10.935	1016.524	
21/03/2022 23:00	11430000	2.426	668.845	10.935	1015.958	
22/03/2022 00:00	11433600	2.432	668.268	10.884	1016.192	
22/03/2022 01:00	11437200	2.437	667.751	10.935	1016.302	
22/03/2022 02:00	11440800	2.437	667.787	10.935	1016.32	
22/03/2022 03:00	11444400	2.433	668.149	10.935	1015.475	
22/03/2022 04:00	11448000	2.436	667.875	10.884	1015.406	
22/03/2022 05:00	11451600	2.433	668.138	10.935	1015.54	
22/03/2022 06:00	11455200	2.435	668.016	10.884	1016.123	
22/03/2022 07:00	11458800	2.439	667.62	10.935	1015.951	
22/03/2022 08:00	11462400	2.439	667.629	10.884	1016.081	
22/03/2022 09:00	11466000	2.444	667.071	10.935	1017.143	
22/03/2022 10:00	11469600	2.445	667.031	10.935	1017.611	
22/03/2022 11:00	11473200	2.445	667.006	10.935	1017.315	
22/03/2022 12:00	11476800	2.437	667.761	10.935	1017.042	
22/03/2022 13:00	11480400	2.449	666.608	10.935	1017.713	
22/03/2022 14:00	11484000	2.447	666.774	10.935	1017.225	
22/03/2022 15:00	11487600	2.443	667.207	10.935	1016.9	
22/03/2022 16:00	11491200	2.445	666.993	10.935	1016.685	
22/03/2022 17:00	11494800	2.44	667.526	10.935	1016.58	
22/03/2022 18:00	11498400	2.44	667.476	10.935	1017.327	

WTP-BH066						
Date and Time	Elapsed Time (Seconds)	Corrected Level Depth To Water (mbgl)	Corrected Pressure (mBar)	Temperature (C)	Barometric Pressure (mBar)	Manual Dip Reading (mbgl)
22/03/2022 19:00	11502000	2.441	667.417	10.935	1017.975	
22/03/2022 20:00	11505600	2.438	667.68	10.884	1018.494	
22/03/2022 21:00	11509200	2.441	667.427	10.884	1018.8	
22/03/2022 22:00	11512800	2.443	667.175	10.884	1019.267	
22/03/2022 23:00	11516400	2.446	666.942	10.884	1019.285	
23/03/2022 00:00	11520000	2.451	666.454	10.884	1019.88	
23/03/2022 01:00	11523600	2.446	666.862	10.884	1019.686	
23/03/2022 02:00	11527200	2.441	667.381	10.935	1019.136	
23/03/2022 03:00	11530800	2.444	667.088	10.935	1019.643	
23/03/2022 04:00	11534400	2.446	666.904	10.935	1020.096	
23/03/2022 05:00	11538000	2.45	666.559	10.884	1020.311	
23/03/2022 06:00	11541600	2.45	666.538	10.935	1020.729	
23/03/2022 07:00	11545200	2.451	666.467	10.884	1020.831	
23/03/2022 08:00	11548800	2.454	666.131	10.935	1021.726	
23/03/2022 09:00	11552400	2.453	666.187	10.935	1021.776	
23/03/2022 10:00	11556000	2.457	665.847	10.935	1022.331	
23/03/2022 11:00	11559600	2.462	665.327	10.935	1023.011	
23/03/2022 12:00	11563200	2.459	665.663	10.935	1022.729	
23/03/2022 13:00	11566800	2.46	665.502	10.935	1022.354	
23/03/2022 14:00	11570400	2.46	665.503	10.935	1022.032	
23/03/2022 15:00	11574000	2.464	665.191	10.884	1022.483	
23/03/2022 16:00	11577600	2.454	666.121	10.884	1021.713	
23/03/2022 17:00	11581200	2.46	665.501	10.884	1022.44	
23/03/2022 18:00	11584800	2.457	665.814	10.935	1022.578	
23/03/2022 19:00	11588400	2.458	665.777	10.884	1023.129	
23/03/2022 20:00	11592000	2.458	665.763	10.884	1023.786	
23/03/2022 21:00	11595600	2.454	666.141	10.935	1023.484	
23/03/2022 22:00	11599200	2.455	666.061	10.935	1023.939	
23/03/2022 23:00	11602800	2.465	665.037	10.884	1025.102	
24/03/2022 00:00	11606400	2.463	665.285	10.935	1024.875	
24/03/2022 01:00	11610000	2.468	664.734	10.884	1024.976	
24/03/2022 02:00	11613600	2.463	665.282	10.884	1024.428	
24/03/2022 03:00	11617200	2.466	664.915	10.935	1024.548	
24/03/2022 04:00	11620800	2.468	664.706	10.884	1024.629	
24/03/2022 05:00	11624400	2.475	664.065	10.884	1025.109	
24/03/2022 06:00	11628000	2.472	664.407	10.884	1025.035	
24/03/2022 07:00	11631600	2.468	664.777	10.935	1024.848	
24/03/2022 08:00	11635200	2.463	665.275	10.884	1024.81	
24/03/2022 09:00	11638800	2.47	664.514	10.935	1025.753	
24/03/2022 10:00	11642400	2.467	664.812	10.884	1025.595	
24/03/2022 11:00	11646000	2.466	664.991	10.884	1025.683	
24/03/2022 12:00	11649600	2.475	664.042	10.884	1026.311	
24/03/2022 13:00	11653200	2.472	664.388	10.935	1026.201	
24/03/2022 14:00	11656800	2.47	664.514	10.884	1025.464	
24/03/2022 15:00	11660400	2.476	663.969	10.884	1025.526	

WTP-BH066						
Date and Time	Elapsed Time (Seconds)	Corrected Level Depth To Water (mbgl)	Corrected Pressure (mBar)	Temperature (C)	Barometric Pressure (mBar)	Manual Dip Reading (mbgl)
24/03/2022 16:00	11664000	2.476	664.011	10.884	1025.324	
24/03/2022 17:00	11667600	2.474	664.204	10.884	1024.916	
24/03/2022 18:00	11671200	2.474	664.205	10.935	1024.99	
24/03/2022 19:00	11674800	2.473	664.294	10.935	1025.062	
24/03/2022 20:00	11678400	2.47	664.569	10.884	1025.462	
24/03/2022 21:00	11682000	2.473	664.288	10.884	1025.905	
24/03/2022 22:00	11685600	2.477	663.899	10.884	1026.668	
24/03/2022 23:00	11689200	2.473	664.229	10.884	1026.07	
25/03/2022 00:00	11692800	2.477	663.887	10.884	1026.198	
25/03/2022 01:00	11696400	2.478	663.752	10.935	1026.248	
25/03/2022 02:00	11700000	2.477	663.898	10.884	1026.187	
25/03/2022 03:00	11703600	2.481	663.506	10.935	1026.333	
25/03/2022 04:00	11707200	2.483	663.288	10.935	1026.658	
25/03/2022 05:00	11710800	2.48	663.595	10.884	1026.651	
25/03/2022 06:00	11714400	2.478	663.813	10.884	1026.7	
25/03/2022 07:00	11718000	2.485	663.111	10.935	1027.21	
25/03/2022 08:00	11721600	2.48	663.603	10.884	1027.018	
25/03/2022 09:00	11725200	2.48	663.584	10.935	1027.166	
25/03/2022 10:00	11728800	2.488	662.749	10.884	1027.926	
25/03/2022 11:00	11732400	2.485	663.103	10.935	1027.7	
25/03/2022 12:00	11736000	2.485	663.131	10.884	1027.49	
25/03/2022 13:00	11739600	2.491	662.492	10.884	1027.593	
25/03/2022 14:00	11743200	2.492	662.448	10.935	1026.909	
25/03/2022 15:00	11746800	2.491	662.549	10.935	1026.539	
25/03/2022 16:00	11750400	2.485	663.132	10.884	1025.72	
25/03/2022 17:00	11754000	2.483	663.259	10.935	1025.83	
25/03/2022 18:00	11757600	2.479	663.669	10.935	1025.581	
25/03/2022 19:00	11761200	2.478	663.751	10.935	1025.552	
25/03/2022 20:00	11764800	2.483	663.294	10.884	1026.202	
25/03/2022 21:00	11768400	2.487	662.857	10.884	1027.068	
25/03/2022 22:00	11772000	2.487	662.891	10.884	1027.248	
25/03/2022 23:00	11775600	2.489	662.678	10.884	1027.354	
26/03/2022 00:00	11779200	2.491	662.519	10.884	1027.833	
26/03/2022 01:00	11782800	2.493	662.304	10.935	1028.017	
26/03/2022 02:00	11786400	2.497	661.88	10.884	1028.044	
26/03/2022 03:00	11790000	2.5	661.663	10.884	1028.047	
26/03/2022 04:00	11793600	2.493	662.307	10.884	1027.617	
26/03/2022 05:00	11797200	2.504	661.253	10.884	1028.403	
26/03/2022 06:00	11800800	2.506	661.062	10.935	1029.151	
26/03/2022 07:00	11804400	2.502	661.377	10.935	1029.158	
26/03/2022 08:00	11808000	2.501	661.567	10.935	1029.129	
26/03/2022 09:00	11811600	2.495	662.096	10.884	1029.007	
26/03/2022 10:00	11815200	2.498	661.819	10.935	1028.931	
26/03/2022 11:00	11818800	2.497	661.876	10.935	1028.927	
26/03/2022 12:00	11822400	2.505	661.165	10.935	1029.209	

WTP-BH066						
Date and Time	Elapsed Time (Seconds)	Corrected Level Depth To Water (mbgl)	Corrected Pressure (mBar)	Temperature (C)	Barometric Pressure (mBar)	Manual Dip Reading (mbgl)
26/03/2022 13:00	11826000	2.503	661.292	10.884	1028.632	
26/03/2022 14:00	11829600	2.51	660.636	10.884	1028.484	
26/03/2022 15:00	11833200	2.511	660.574	10.935	1028.14	
26/03/2022 16:00	11836800	2.503	661.283	10.884	1027.57	
26/03/2022 17:00	11840400	2.501	661.563	10.935	1027.151	
26/03/2022 18:00	11844000	2.497	661.901	10.884	1026.898	
26/03/2022 19:00	11847600	2.494	662.184	10.884	1026.775	
26/03/2022 20:00	11851200	2.501	661.517	10.884	1027.549	
26/03/2022 21:00	11854800	2.505	661.159	10.884	1027.961	
26/03/2022 22:00	11858400	2.507	660.928	10.884	1028.192	
26/03/2022 23:00	11862000	2.506	661.067	10.884	1028.268	
27/03/2022 00:00	11865600	2.509	660.76	10.884	1028.468	
27/03/2022 02:00	11869200	2.51	660.675	10.884	1028.499	
27/03/2022 03:00	11872800	2.515	660.126	10.884	1028.887	
27/03/2022 04:00	11876400	2.513	660.358	10.935	1027.98	
27/03/2022 05:00	11880000	2.512	660.443	10.935	1027.627	
27/03/2022 06:00	11883600	2.514	660.22	10.884	1027.4	
27/03/2022 07:00	11887200	2.515	660.146	10.884	1027.421	
27/03/2022 08:00	11890800	2.512	660.449	10.884	1027.118	
27/03/2022 09:00	11894400	2.515	660.157	10.935	1027.485	
27/03/2022 10:00	11898000	2.513	660.323	10.884	1026.815	
27/03/2022 11:00	11901600	2.517	659.933	10.884	1026.99	
27/03/2022 12:00	11905200	2.521	659.54	10.884	1026.848	
27/03/2022 13:00	11908800	2.519	659.731	10.935	1026.144	
27/03/2022 14:00	11912400	2.518	659.877	10.884	1025.172	
27/03/2022 15:00	11916000	2.524	659.279	10.884	1025.02	
27/03/2022 16:00	11919600	2.521	659.529	10.884	1024.341	
27/03/2022 17:00	11923200	2.519	659.797	10.884	1023.431	
27/03/2022 18:00	11926800	2.515	660.158	10.935	1022.61	
27/03/2022 19:00	11930400	2.516	660.008	10.884	1022.47	
27/03/2022 20:00	11934000	2.509	660.713	10.935	1022.376	
27/03/2022 21:00	11937600	2.516	660.087	10.884	1022.712	
27/03/2022 22:00	11941200	2.518	659.863	10.935	1022.851	
27/03/2022 23:00	11944800	2.522	659.508	10.935	1023.313	
28/03/2022 00:00	11948400	2.525	659.173	10.884	1022.77	
28/03/2022 01:00	11952000	2.522	659.438	10.884	1022.505	
28/03/2022 02:00	11955600	2.527	658.944	10.884	1022.463	
28/03/2022 03:00	11959200	2.527	658.945	10.935	1021.841	
28/03/2022 04:00	11962800	2.534	658.327	10.884	1021.581	
28/03/2022 05:00	11966400	2.534	658.248	10.935	1020.824	
28/03/2022 06:00	11970000	2.53	658.718	10.884	1020.172	
28/03/2022 07:00	11973600	2.532	658.448	10.884	1020.174	
28/03/2022 08:00	11977200	2.533	658.433	10.884	1019.922	
28/03/2022 09:00	11980800	2.531	658.565	10.935	1019.543	
28/03/2022 10:00	11984400	2.529	658.798	10.884	1018.86	

WTP-BH066						
Date and Time	Elapsed Time (Seconds)	Corrected Level Depth To Water (mbgl)	Corrected Pressure (mBar)	Temperature (C)	Barometric Pressure (mBar)	Manual Dip Reading (mbgl)
28/03/2022 11:00	11988000	2.532	658.483	10.884	1018.747	
28/03/2022 12:00	11991600	2.531	658.59	10.935	1018.02	
28/03/2022 13:00	11995200	2.532	658.443	10.935	1017.578	
28/03/2022 14:00	11998800	2.535	658.186	10.884	1016.581	
28/03/2022 15:00	12002400	2.534	658.256	10.884	1015.923	
28/03/2022 16:00	12006000	2.529	658.74	10.884	1014.796	
28/03/2022 17:00	12009600	2.528	658.892	10.884	1013.627	
28/03/2022 18:00	12013200	2.527	658.98	10.935	1013.561	
28/03/2022 19:00	12016800	2.525	659.176	10.884	1012.863	
28/03/2022 20:00	12020400	2.527	658.999	10.935	1012.9	
28/03/2022 21:00	12024000	2.53	658.728	10.884	1013.042	
28/03/2022 22:00	12027600	2.527	659.013	10.884	1012.971	
28/03/2022 23:00	12031200	2.532	658.474	10.884	1012.922	
29/03/2022 00:00	12034800	2.535	658.165	10.884	1013.124	
29/03/2022 01:00	12038400	2.536	658.112	10.884	1012.856	
29/03/2022 02:00	12042000	2.539	657.814	10.884	1012.457	
29/03/2022 03:00	12045600	2.538	657.928	10.884	1012.236	
29/03/2022 04:00	12049200	2.54	657.727	10.935	1011.818	
29/03/2022 05:00	12052800	2.542	657.474	10.884	1011.514	
29/03/2022 06:00	12056400	2.542	657.501	10.884	1011.112	
29/03/2022 07:00	12060000	2.548	656.875	10.884	1011.363	
29/03/2022 08:00	12063600	2.542	657.536	10.935	1011.312	
29/03/2022 09:00	12067200	2.545	657.243	10.884	1011.263	
29/03/2022 10:00	12070800	2.54	657.739	10.935	1010.521	
29/03/2022 11:00	12074400	2.544	657.309	10.884	1010.288	
29/03/2022 12:00	12078000	2.546	657.085	10.884	1010.137	
29/03/2022 13:00	12081600	2.548	656.963	10.884	1009.509	
29/03/2022 14:00	12085200	2.545	657.234	10.884	1008.489	
29/03/2022 15:00	12088800	2.551	656.648	10.884	1008.648	
29/03/2022 16:00	12092400	2.543	657.36	10.832	1007.487	
29/03/2022 17:00	12096000	2.543	657.423	10.884	1006.643	
29/03/2022 18:00	12099600	2.549	656.782	10.884	1006.749	
29/03/2022 19:00	12103200	2.544	657.262	10.884	1006.268	
29/03/2022 20:00	12106800	2.541	657.603	10.884	1005.874	
29/03/2022 21:00	12110400	2.542	657.479	10.884	1006.212	
29/03/2022 22:00	12114000	2.548	656.938	10.884	1006.807	
29/03/2022 23:00	12117600	2.549	656.815	10.884	1006.822	
30/03/2022 00:00	12121200	2.546	657.104	10.884	1006.641	
30/03/2022 01:00	12124800	2.55	656.741	10.884	1006.79	
30/03/2022 02:00	12128400	2.552	656.541	10.935	1006.744	
30/03/2022 03:00	12132000	2.552	656.551	10.935	1006.465	
30/03/2022 04:00	12135600	2.557	656.071	10.935	1006.464	
30/03/2022 05:00	12139200	2.559	655.869	10.884	1006.11	
30/03/2022 06:00	12142800	2.559	655.845	10.884	1005.76	
30/03/2022 07:00	12146400	2.553	656.466	10.884	1005.139	

WTP-BH066						
Date and Time	Elapsed Time (Seconds)	Corrected Level Depth To Water (mbgl)	Corrected Pressure (mBar)	Temperature (C)	Barometric Pressure (mBar)	Manual Dip Reading (mbgl)
30/03/2022 08:00	12150000	2.557	656.084	10.884	1005.467	
30/03/2022 09:00	12153600	2.559	655.878	10.935	1005.855	
30/03/2022 10:00	12157200	2.554	656.325	10.884	1004.638	
30/03/2022 11:00	12160800	2.552	656.516	10.935	1004.415	
30/03/2022 12:00	12164400	2.559	655.804	10.884	1004.785	
30/03/2022 13:00	12168000	2.551	656.616	10.884	1003.919	
30/03/2022 14:00	12171600	2.549	656.818	10.884	1003.77	
30/03/2022 15:00	12175200	2.553	656.414	10.884	1003.64	
30/03/2022 16:00	12178800	2.556	656.096	10.884	1003.957	
30/03/2022 17:00	12182400	2.556	656.141	10.884	1004.073	
30/03/2022 18:00	12186000	2.553	656.395	10.884	1004.141	
30/03/2022 19:00	12189600	2.556	656.143	10.884	1005.194	
30/03/2022 20:00	12193200	2.557	656.082	10.935	1006.4	
30/03/2022 21:00	12196800	2.556	656.136	10.935	1007.149	
30/03/2022 22:00	12200400	2.56	655.79	10.935	1007.922	
30/03/2022 23:00	12204000	2.562	655.547	10.884	1009.053	
31/03/2022 00:00	12207600	2.567	655.105	10.884	1010.138	
31/03/2022 01:00	12211200	2.565	655.221	10.884	1010.61	
31/03/2022 02:00	12214800	2.574	654.328	10.884	1011.931	
31/03/2022 03:00	12218400	2.572	654.56	10.884	1011.912	
31/03/2022 04:00	12222000	2.575	654.228	10.884	1012.727	
31/03/2022 05:00	12225600	2.573	654.508	10.884	1013.195	
31/03/2022 06:00	12229200	2.582	653.564	10.935	1014.642	
31/03/2022 07:00	12232800	2.579	653.917	10.884	1014.964	
31/03/2022 08:00	12236400	2.584	653.355	10.884	1016.596	
31/03/2022 09:00	12240000	2.582	653.601	10.884	1016.617	
31/03/2022 10:00	12243600	2.569	654.824	10.935	1015.737	
31/03/2022 11:00	12247200	2.572	654.588	10.884	1016.648	
31/03/2022 12:00	12250800	2.574	654.382	10.884	1016.639	
31/03/2022 13:00	12254400	2.578	653.938	10.884	1016.922	
31/03/2022 14:00	12258000	2.577	654.033	10.884	1016.72	
31/03/2022 15:00	12261600	2.578	653.957	10.884	1016.636	
31/03/2022 16:00	12265200	2.576	654.149	10.884	1016.444	
31/03/2022 17:00	12268800	2.577	654.051	10.884	1016.274	
31/03/2022 18:00	12272400	2.574	654.38	10.884	1015.946	
31/03/2022 19:00	12276000	2.574	654.389	10.884	1016.418	
31/03/2022 20:00	12279600	2.576	654.132	10.884	1017.584	
31/03/2022 21:00	12283200	2.578	653.998	10.935	1018.222	
31/03/2022 22:00	12286800	2.583	653.504	10.884	1019.015	
31/03/2022 23:00	12290400	2.588	652.976	10.935	1019.297	
01/04/2022 00:00	12294000	2.592	652.606	10.884	1020.128	
01/04/2022 01:00	12297600	2.587	653.134	10.884	1019.974	
01/04/2022 02:00	12301200	2.59	652.771	10.935	1020.573	
01/04/2022 03:00	12304800	2.591	652.74	10.935	1020.604	
01/04/2022 04:00	12308400	2.6	651.849	10.832	1021.345	

WTP-BH066						
Date and Time	Elapsed Time (Seconds)	Corrected Level Depth To Water (mbgl)	Corrected Pressure (mBar)	Temperature (C)	Barometric Pressure (mBar)	Manual Dip Reading (mbgl)
01/04/2022 05:00	12312000	2.604	651.431	10.884	1021.624	
01/04/2022 06:00	12315600	2.602	651.592	10.884	1021.731	
01/04/2022 07:00	12319200	2.602	651.601	10.935	1022.171	
01/04/2022 08:00	12322800	2.603	651.531	10.884	1022.755	
01/04/2022 09:00	12326400	2.599	651.89	10.832	1022.482	
01/04/2022 10:00	12330000	2.592	652.568	10.884	1021.878	
01/04/2022 11:00	12333600	2.596	652.217	10.884	1021.855	
01/04/2022 12:00	12337200	2.599	651.898	10.884	1022.227	
01/04/2022 13:00	12340800	2.597	652.157	10.884	1022.075	
01/04/2022 14:00	12344400	2.597	652.109	10.884	1021.642	
01/04/2022 15:00	12348000	2.6	651.815	10.884	1021.667	
01/04/2022 16:00	12351600	2.6	651.871	10.884	1020.756	
01/04/2022 17:00	12355200	2.591	652.694	10.884	1020.146	
01/04/2022 18:00	12358800	2.596	652.174	10.884	1020.452	
01/04/2022 19:00	12362400	2.596	652.261	10.884	1020.472	
01/04/2022 20:00	12366000	2.592	652.596	10.884	1020.405	
01/04/2022 21:00	12369600	2.6	651.818	10.884	1021.184	
01/04/2022 22:00	12373200	2.599	651.966	10.884	1021.303	
01/04/2022 23:00	12376800	2.602	651.649	10.935	1021.642	
02/04/2022 00:00	12380400	2.605	651.301	10.884	1021.753	
02/04/2022 01:00	12384000	2.608	651.077	10.884	1021.603	
02/04/2022 02:00	12387600	2.612	650.667	10.884	1021.906	
02/04/2022 03:00	12391200	2.611	650.72	10.935	1021.929	
02/04/2022 04:00	12394800	2.617	650.16	10.884	1021.825	
02/04/2022 05:00	12398400	2.616	650.292	10.884	1021.425	
02/04/2022 06:00	12402000	2.614	650.479	10.884	1021.184	
02/04/2022 07:00	12405600	2.619	649.995	10.832	1021.379	
02/04/2022 08:00	12409200	2.617	650.169	10.884	1021.975	
02/04/2022 09:00	12412800	2.614	650.471	10.884	1021.513	
02/04/2022 10:00	12416400	2.615	650.396	10.884	1021.267	
02/04/2022 11:00	12420000	2.616	650.208	10.884	1021.455	
02/04/2022 12:00	12423600	2.617	650.169	10.884	1021.226	
02/04/2022 13:00	12427200	2.619	649.966	10.884	1021.215	
02/04/2022 14:00	12430800	2.613	650.582	10.884	1020.707	
02/04/2022 15:00	12434400	2.614	650.486	10.884	1020.267	
02/04/2022 16:00	12438000	2.612	650.69	10.884	1020.224	
02/04/2022 17:00	12441600	2.613	650.549	10.884	1020.364	
02/04/2022 18:00	12445200	2.616	650.268	10.884	1020.432	
02/04/2022 19:00	12448800	2.617	650.179	10.884	1020.842	
02/04/2022 20:00	12452400	2.616	650.214	10.884	1020.968	
02/04/2022 21:00	12456000	2.622	649.653	10.935	1022.246	
02/04/2022 22:00	12459600	2.629	648.944	10.884	1023.736	
02/04/2022 23:00	12463200	2.623	649.564	10.832	1023.737	
03/04/2022 00:00	12466800	2.629	649	10.884	1024.59	
03/04/2022 01:00	12470400	2.627	649.148	10.935	1024.785	

WTP-BH066						
Date and Time	Elapsed Time (Seconds)	Corrected Level Depth To Water (mbgl)	Corrected Pressure (mBar)	Temperature (C)	Barometric Pressure (mBar)	Manual Dip Reading (mbgl)
03/04/2022 02:00	12474000	2.636	648.325	10.935	1025.233	
03/04/2022 03:00	12477600	2.638	648.125	10.935	1025.647	
03/04/2022 04:00	12481200	2.636	648.273	10.884	1025.21	
03/04/2022 05:00	12484800	2.642	647.754	10.884	1025.782	
03/04/2022 06:00	12488400	2.648	647.15	10.832	1026.205	
03/04/2022 07:00	12492000	2.643	647.61	10.884	1025.98	
03/04/2022 08:00	12495600	2.64	647.911	10.884	1025.84	
03/04/2022 09:00	12499200	2.642	647.755	10.884	1026.102	
03/04/2022 10:00	12502800	2.632	648.692	10.832	1024.502	
03/04/2022 11:00	12506400	2.635	648.357	10.884	1024.591	
03/04/2022 12:00	12510000	2.632	648.66	10.884	1023.645	
03/04/2022 13:00	12513600	2.635	648.419	10.832	1023.169	
03/04/2022 14:00	12517200	2.637	648.191	10.884	1022.669	
03/04/2022 15:00	12520800	2.64	647.886	10.884	1022.225	
03/04/2022 16:00	12524400	2.635	648.351	10.884	1021.225	
03/04/2022 17:00	12528000	2.644	647.49	10.884	1021.283	
03/04/2022 18:00	12531600	2.628	649.092	10.884	1019.574	
03/04/2022 19:00	12535200	2.635	648.348	10.884	1019.409	
03/04/2022 20:00	12538800	2.635	648.356	10.935	1018.887	
03/04/2022 21:00	12542400	2.633	648.551	10.884	1017.975	
03/04/2022 22:00	12546000	2.631	648.759	10.884	1017.5	
03/04/2022 23:00	12549600	2.636	648.265	10.832	1017.331	
04/04/2022 00:00	12553200	2.633	648.602	10.884	1016.426	
04/04/2022 01:00	12556800	2.635	648.418	10.884	1016.022	
04/04/2022 02:00	12560400	2.638	648.053	10.832	1015.456	
04/04/2022 03:00	12564000	2.63	648.925	10.935	1014.253	
04/04/2022 04:00	12567600	2.639	648.002	10.832	1014.544	
04/04/2022 05:00	12571200	2.639	648.032	10.832	1013.765	
04/04/2022 06:00	12574800	2.637	648.225	10.832	1013.305	
04/04/2022 07:00	12578400	2.636	648.251	10.884	1012.712	
04/04/2022 08:00	12582000	2.639	648.025	10.884	1012.671	
04/04/2022 09:00	12585600	2.638	648.099	10.935	1012.511	
04/04/2022 10:00	12589200	2.64	647.952	10.832	1012.614	
04/04/2022 11:00	12592800	2.641	647.846	10.832	1012.454	
04/04/2022 12:00	12596400	2.649	647.033	10.935	1012.988	
04/04/2022 13:00	12600000	2.65	646.888	10.832	1013.198	
04/04/2022 14:00	12603600	2.644	647.508	10.832	1012.364	
04/04/2022 15:00	12607200	2.645	647.366	10.884	1012.473	
04/04/2022 16:00	12610800	2.648	647.148	10.832	1012.243	
04/04/2022 17:00	12614400	2.649	647.013	10.935	1012.153	
04/04/2022 18:00	12618000	2.647	647.175	10.832	1011.841	
04/04/2022 19:00	12621600	2.648	647.101	10.884	1011.723	
04/04/2022 20:00	12625200	2.646	647.283	10.884	1011.326	
04/04/2022 21:00	12628800	2.651	646.832	10.935	1011.96	
04/04/2022 22:00	12632400	2.646	647.329	10.832	1011.741	

WTP-BH066						
Date and Time	Elapsed Time (Seconds)	Corrected Level Depth To Water (mbgl)	Corrected Pressure (mBar)	Temperature (C)	Barometric Pressure (mBar)	Manual Dip Reading (mbgl)
04/04/2022 23:00	12636000	2.656	646.288	10.884	1012.215	
05/04/2022 00:00	12639600	2.648	647.114	10.832	1011.367	
05/04/2022 01:00	12643200	2.653	646.659	10.884	1011.523	
05/04/2022 02:00	12646800	2.654	646.523	10.832	1010.996	
05/04/2022 03:00	12650400	2.65	646.96	10.832	1010.185	
05/04/2022 04:00	12654000	2.653	646.678	10.884	1009.632	
05/04/2022 05:00	12657600	2.653	646.582	10.884	1009.408	
05/04/2022 06:00	12661200	2.659	646.075	10.884	1009.059	
05/04/2022 07:00	12664800	2.654	646.484	10.884	1008.489	
05/04/2022 08:00	12668400	2.653	646.584	10.832	1008.261	
05/04/2022 09:00	12672000	2.654	646.486	10.832	1008.039	
05/04/2022 10:00	12675600	2.66	645.986	10.935	1007.94	
05/04/2022 11:00	12679200	2.662	645.797	10.832	1007.658	
05/04/2022 12:00	12682800	2.656	646.333	10.935	1006.523	
05/04/2022 13:00	12686400	2.66	645.978	10.935	1005.916	
05/04/2022 14:00	12690000	2.664	645.539	10.78	1005.17	
05/04/2022 15:00	12693600	2.653	646.625	10.832	1003.303	
05/04/2022 16:00	12697200	2.662	645.74	10.935	1002.947	
05/04/2022 17:00	12700800	2.659	646.003	10.935	1001.508	
05/04/2022 18:00	12704400	2.657	646.286	10.935	1000.691	
05/04/2022 19:00	12708000	2.663	645.674	10.884	1000.213	
05/04/2022 20:00	12711600	2.66	645.979	10.884	998.893	
05/04/2022 21:00	12715200	2.664	645.6	10.987	998.406	
05/04/2022 22:00	12718800	2.666	645.382	10.832	998.08	
05/04/2022 23:00	12722400	2.662	645.716	10.884	996.859	
06/04/2022 00:00	12726000	2.663	645.65	10.884	996.444	
06/04/2022 01:00	12729600	2.662	645.721	10.935	995.219	
06/04/2022 02:00	12733200	2.666	645.406	10.832	995.065	
06/04/2022 03:00	12736800	2.658	646.174	10.935	993.483	
06/04/2022 04:00	12740400	2.664	645.551	10.832	992.889	
06/04/2022 05:00	12744000	2.664	645.585	10.832	991.253	
06/04/2022 06:00	12747600	2.672	644.744	10.832	990.866	
06/04/2022 07:00	12751200	2.663	645.693	10.884	989.885	
06/04/2022 08:00	12754800	2.66	645.929	10.884	989.435	
06/04/2022 09:00	12758400	2.659	646.012	10.832	988.424	
06/04/2022 10:00	12762000	2.664	645.519	10.884	988.029	
06/04/2022 11:00	12765600	2.666	645.401	10.832	987.967	
06/04/2022 12:00	12769200	2.665	645.494	10.935	987.382	
06/04/2022 13:00	12772800	2.664	645.54	10.78	986.418	
06/04/2022 14:00	12776400	2.667	645.253	10.884	986	
06/04/2022 15:00	12780000	2.666	645.372	10.832	984.633	
06/04/2022 16:00	12783600	2.675	644.446	10.832	984.223	
06/04/2022 17:00	12787200	2.675	644.459	10.832	983.517	
06/04/2022 18:00	12790800	2.663	645.608	10.832	982.475	
06/04/2022 19:00	12794400	2.663	645.64	10.832	981.749	

WTP-BH066						
Date and Time	Elapsed Time (Seconds)	Corrected Level Depth To Water (mbgl)	Corrected Pressure (mBar)	Temperature (C)	Barometric Pressure (mBar)	Manual Dip Reading (mbgl)
06/04/2022 20:00	12798000	2.666	645.398	10.884	981.691	
06/04/2022 21:00	12801600	2.663	645.694	10.832	981.108	
06/04/2022 22:00	12805200	2.66	645.898	10.832	981.651	
06/04/2022 23:00	12808800	2.665	645.464	10.935	982.234	
07/04/2022 00:00	12812400	2.667	645.297	10.935	982.134	
07/04/2022 01:00	12816000	2.66	645.966	10.78	981.989	
07/04/2022 02:00	12819600	2.667	645.224	10.884	982.933	
07/04/2022 03:00	12823200	2.655	646.397	10.832	982.967	
07/04/2022 04:00	12826800	2.665	645.47	10.832	984.161	
07/04/2022 05:00	12830400	2.661	645.851	10.935	984.355	
07/04/2022 06:00	12834000	2.668	645.205	10.935	985.589	
07/04/2022 07:00	12837600	2.661	645.83	10.832	985.669	
07/04/2022 08:00	12841200	2.659	646.088	10.935	986.788	
07/04/2022 09:00	12844800	2.662	645.773	10.884	987.188	
07/04/2022 10:00	12848400	2.668	645.115	10.884	988.219	
07/04/2022 11:00	12852000	2.668	645.118	10.884	989.659	
07/04/2022 12:00	12855600	2.681	643.911	10.832	991.326	
07/04/2022 13:00	12859200	2.665	645.425	10.832	991.841	
07/04/2022 14:00	12862800	2.67	644.989	10.884	992.191	
07/04/2022 15:00	12866400	2.664	645.559	10.832	992.988	
07/04/2022 16:00	12870000	2.671	644.897	10.832	993.491	
07/04/2022 17:00	12873600	2.67	645.009	10.935	994.329	
07/04/2022 18:00	12877200	2.67	644.971	10.935	994.741	
07/04/2022 19:00	12880800	2.672	644.769	10.832	995.809	
07/04/2022 20:00	12884400	2.666	645.353	10.884	995.62	
07/04/2022 21:00	12888000	2.666	645.399	10.884	996.16	
07/04/2022 22:00	12891600	2.677	644.284	10.832	997.628	
07/04/2022 23:00	12895200	2.681	643.879	10.832	997.874	
08/04/2022 00:00	12898800	2.68	643.985	10.832	997.661	
08/04/2022 01:00	12902400	2.68	643.966	10.935	997.562	
08/04/2022 02:00	12906000	2.686	643.445	10.884	998.168	
08/04/2022 03:00	12909600	2.686	643.37	10.78	997.773	
08/04/2022 04:00	12913200	2.686	643.353	10.884	997.726	
08/04/2022 05:00	12916800	2.685	643.458	10.935	997.375	
08/04/2022 06:00	12920400	2.689	643.064	10.832	997.727	
08/04/2022 07:00	12924000	2.692	642.773	10.884	998.627	
08/04/2022 08:00	12927600	2.681	643.9	10.832	998.76	
08/04/2022 09:00	12931200	2.69	643.002	10.78	999.851	
08/04/2022 10:00	12934800	2.687	643.325	10.832	999.71	
08/04/2022 11:00	12938400	2.685	643.464	10.832	1000.478	
08/04/2022 12:00	12942000	2.684	643.552	10.884	1001.053	
08/04/2022 13:00	12945600	2.685	643.534	10.832	1001.531	
08/04/2022 14:00	12949200	2.683	643.649	10.935	1001.993	
08/04/2022 15:00	12952800	2.687	643.282	10.78	1002.617	
08/04/2022 16:00	12956400	2.687	643.253	10.935	1003.297	

WTP-BH066						
Date and Time	Elapsed Time (Seconds)	Corrected Level Depth To Water (mbgl)	Corrected Pressure (mBar)	Temperature (C)	Barometric Pressure (mBar)	Manual Dip Reading (mbgl)
08/04/2022 17:00	12960000	2.688	643.189	10.78	1004.152	
08/04/2022 18:00	12963600	2.69	642.985	10.78	1004.998	
08/04/2022 19:00	12967200	2.692	642.809	10.884	1006.391	
08/04/2022 20:00	12970800	2.694	642.591	10.78	1007.315	
08/04/2022 21:00	12974400	2.691	642.911	10.935	1008.021	
08/04/2022 22:00	12978000	2.701	641.971	10.884	1009.528	
08/04/2022 23:00	12981600	2.703	641.734	10.884	1010.513	
09/04/2022 00:00	12985200	2.703	641.779	10.884	1011.323	
09/04/2022 01:00	12988800	2.709	641.169	10.78	1013.013	
09/04/2022 02:00	12992400	2.703	641.722	10.78	1012.621	
09/04/2022 03:00	12996000	2.707	641.3	10.832	1013.438	
09/04/2022 04:00	12999600	2.712	640.862	10.832	1013.556	
09/04/2022 05:00	13003200	2.714	640.618	10.832	1014.121	
09/04/2022 06:00	13006800	2.717	640.323	10.884	1014.544	
09/04/2022 07:00	13010400	2.719	640.167	10.78	1014.764	
09/04/2022 08:00	13014000	2.716	640.438	10.78	1014.814	
09/04/2022 09:00	13017600	2.715	640.537	10.935	1014.993	
09/04/2022 10:00	13021200	2.706	641.404	10.832	1014.618	
09/04/2022 11:00	13024800	2.709	641.114	10.884	1014.715	
09/04/2022 12:00	13028400	2.711	640.99	10.884	1014.465	
09/04/2022 13:00	13032000	2.715	640.521	10.935	1014.581	
09/04/2022 14:00	13035600	2.719	640.213	10.832	1014.044	
09/04/2022 15:00	13039200	2.716	640.446	10.884	1013.405	
09/04/2022 16:00	13042800	2.718	640.229	10.832	1012.906	
09/04/2022 17:00	13046400	2.717	640.394	10.832	1012.367	
09/04/2022 18:00	13050000	2.721	640.012	10.884	1012.235	
09/04/2022 19:00	13053600	2.717	640.378	10.935	1011.837	
09/04/2022 20:00	13057200	2.717	640.405	10.78	1012.174	
09/04/2022 21:00	13060800	2.717	640.361	10.832	1012.453	
09/04/2022 22:00	13064400	2.724	639.644	10.78	1012.989	
09/04/2022 23:00	13068000	2.719	640.193	10.935	1012.129	
10/04/2022 00:00	13071600	2.726	639.46	10.832	1012.285	
10/04/2022 01:00	13075200	2.727	639.359	10.884	1011.82	
10/04/2022 02:00	13078800	2.724	639.652	10.78	1010.896	
10/04/2022 03:00	13082400	2.728	639.242	10.78	1010.076	
10/04/2022 04:00	13086000	2.726	639.44	10.78	1009.184	
10/04/2022 05:00	13089600	2.727	639.429	10.935	1008.564	
10/04/2022 06:00	13093200	2.73	639.101	10.832	1008.582	
10/04/2022 07:00	13096800	2.732	638.901	10.78	1008.601	
10/04/2022 08:00	13100400	2.734	638.668	10.832	1008.267	
10/04/2022 09:00	13104000	2.733	638.795	10.832	1007.552	
10/04/2022 10:00	13107600	2.729	639.146	10.884	1007.169	
10/04/2022 11:00	13111200	2.734	638.675	10.78	1006.796	
10/04/2022 12:00	13114800	2.735	638.57	10.78	1006.687	
10/04/2022 13:00	13118400	2.736	638.539	10.884	1006.387	

WTP-BH066						
Date and Time	Elapsed Time (Seconds)	Corrected Level Depth To Water (mbgl)	Corrected Pressure (mBar)	Temperature (C)	Barometric Pressure (mBar)	Manual Dip Reading (mbgl)
10/04/2022 14:00	13122000	2.734	638.725	10.935	1005.795	
10/04/2022 15:00	13125600	2.735	638.615	10.78	1004.452	
10/04/2022 16:00	13129200	2.741	638.022	10.832	1004.211	
10/04/2022 17:00	13132800	2.741	637.972	10.78	1004.026	
10/04/2022 18:00	13136400	2.739	638.178	10.832	1003.521	
10/04/2022 19:00	13140000	2.738	638.291	10.987	1003.098	
10/04/2022 20:00	13143600	2.737	638.409	10.832	1002.328	
10/04/2022 21:00	13147200	2.736	638.452	10.78	1002.318	
10/04/2022 22:00	13150800	2.745	637.591	10.78	1002.484	
10/04/2022 23:00	13154400	2.744	637.724	10.832	1002.212	
11/04/2022 00:00	13158000	2.737	638.435	10.78	1001.427	
11/04/2022 01:00	13161600	2.745	637.656	10.884	1001.126	
11/04/2022 02:00	13165200	2.741	638.023	10.78	1000.183	
11/04/2022 03:00	13168800	2.745	637.571	10.832	999.962	
11/04/2022 04:00	13172400	2.743	637.832	10.884	998.707	
11/04/2022 05:00	13176000	2.746	637.486	10.884	998.199	
11/04/2022 06:00	13179600	2.747	637.387	10.832	997.155	
11/04/2022 07:00	13183200	2.747	637.415	10.78	996.092	
11/04/2022 08:00	13186800	2.748	637.277	10.884	995.791	
11/04/2022 09:00	13190400	2.742	637.873	10.935	995.216	
11/04/2022 10:00	13194000	2.749	637.18	10.935	994.948	
11/04/2022 11:00	13197600	2.753	636.845	10.78	993.138	
11/04/2022 12:00	13201200	2.75	637.097	10.78	993.633	
11/04/2022 13:00	13204800	2.754	636.692	10.832	993.259	
11/04/2022 14:00	13208400	2.759	636.254	10.884	993.397	
11/04/2022 15:00	13212000	2.749	637.256	10.884	992.555	
11/04/2022 16:00	13215600	2.754	636.723	10.832	992.588	
11/04/2022 17:00	13219200	2.753	636.788	10.884	992.703	
11/04/2022 18:00	13222800	2.756	636.553	10.987	993.193	
11/04/2022 19:00	13226400	2.753	636.8	10.832	993.418	
11/04/2022 20:00	13230000	2.752	636.917	10.935	993.77	
11/04/2022 21:00	13233600	2.754	636.757	10.832	994.849	
11/04/2022 22:00	13237200	2.756	636.57	10.884	995.163	
11/04/2022 23:00	13240800	2.754	636.734	10.78	995.385	
12/04/2022 00:00	13244400	2.761	636.067	10.935	995.848	
12/04/2022 01:00	13248000	2.758	636.326	10.935	995.588	
12/04/2022 02:00	13251600	2.762	635.955	10.987	995.82	
12/04/2022 03:00	13255200	2.761	636.089	10.884	995.965	
12/04/2022 04:00	13258800	2.757	636.444	10.78	995.407	
12/04/2022 05:00	13262400	2.763	635.9	10.935	995.641	
12/04/2022 06:00	13266000	2.761	636.046	10.884	996.008	
12/04/2022 07:00	13269600	2.762	635.958	10.987	996.458	
12/04/2022 08:00	13273200	2.765	635.656	10.884	996.932	
12/04/2022 09:00	13276800	2.762	635.942	10.935	997.201	
12/04/2022 10:00	13280400	2.765	635.63	10.832	997.097	

WTP-BH066						
Date and Time	Elapsed Time (Seconds)	Corrected Level Depth To Water (mbgl)	Corrected Pressure (mBar)	Temperature (C)	Barometric Pressure (mBar)	Manual Dip Reading (mbgl)
12/04/2022 11:00	13284000	2.772	634.968	10.78	997.845	
12/04/2022 12:00	13287600	2.757	636.429	10.78	997.505	
12/04/2022 13:00	13291200	2.771	635.062	10.78	998.071	
12/04/2022 14:00	13294800	2.774	634.811	10.884	998.204	
12/04/2022 15:00	13298400	2.775	634.686	10.832	998.469	
12/04/2022 16:00	13302000	2.772	634.928	10.78	998.578	
12/04/2022 17:00	13305600	2.767	635.481	10.832	998.367	
12/04/2022 18:00	13309200	2.77	635.212	10.832	999.277	
12/04/2022 19:00	13312800	2.772	634.963	10.78	999.719	
12/04/2022 20:00	13316400	2.772	635.009	10.78	1000.581	
12/04/2022 21:00	13320000	2.774	634.748	10.884	1001.685	
12/04/2022 22:00	13323600	2.773	634.861	10.832	1002.352	
12/04/2022 23:00	13327200	2.77	635.217	10.884	1002.016	
13/04/2022 00:00	13330800	2.777	634.517	10.884	1003.25	
13/04/2022 01:00	13334400	2.778	634.348	10.832	1003.772	
13/04/2022 02:00	13338000	2.777	634.51	10.935	1003.866	
13/04/2022 03:00	13341600	2.777	634.477	10.884	1004.466	
13/04/2022 04:00	13345200	2.779	634.316	10.78	1004.905	
13/04/2022 05:00	13348800	2.778	634.351	10.884	1005.286	
13/04/2022 06:00	13352400	2.781	634.084	10.832	1005.852	
13/04/2022 07:00	13356000	2.785	633.706	10.832	1007.032	
13/04/2022 08:00	13359600	2.782	633.979	10.884	1007.528	
13/04/2022 09:00	13363200	2.784	633.789	10.78	1009.011	
13/04/2022 10:00	13366800	2.784	633.762	10.832	1008.898	
13/04/2022 11:00	13370400	2.786	633.588	10.78	1009.479	
13/04/2022 12:00	13374000	2.794	632.847	10.78	1009.953	
13/04/2022 13:00	13377600	2.795	632.683	10.832	1010.031	
13/04/2022 14:00	13381200	2.793	632.89	10.832	1010.305	
13/04/2022 15:00	13384800	2.801	632.104	10.728	1010.995	
13/04/2022 16:00	13388400	2.796	632.588	10.832	1010.928	
13/04/2022 17:00	13392000	2.801	632.14	10.78	1010.927	
13/04/2022 18:00	13395600	2.799	632.365	10.884	1011.278	
13/04/2022 19:00	13399200	2.797	632.543	10.884	1011.1	
13/04/2022 20:00	13402800	2.794	632.845	10.832	1011.258	
13/04/2022 21:00	13406400	2.794	632.78	10.884	1011.932	
13/04/2022 22:00	13410000	2.791	633.069	10.884	1012.284	
13/04/2022 23:00	13413600	2.796	632.623	10.78	1012.474	
14/04/2022 00:00	13417200	2.798	632.379	10.78	1013.038	
14/04/2022 01:00	13420800	2.795	632.737	10.884	1012.402	
14/04/2022 02:00	13424400	2.795	632.71	10.884	1012.323	
14/04/2022 03:00	13428000	2.795	632.727	10.832	1012.231	
14/04/2022 04:00	13431600	2.796	632.617	10.832	1012.234	
14/04/2022 05:00	13435200	2.798	632.382	10.884	1012.169	
14/04/2022 06:00	13438800	2.802	632.035	10.884	1012.356	
14/04/2022 07:00	13442400	2.805	631.705	10.78	1012.484	

WTP-BH066						
Date and Time	Elapsed Time (Seconds)	Corrected Level Depth To Water (mbgl)	Corrected Pressure (mBar)	Temperature (C)	Barometric Pressure (mBar)	Manual Dip Reading (mbgl)
14/04/2022 08:00	13446000	2.797	632.476	10.884	1012.129	
14/04/2022 09:00	13449600	2.801	632.157	10.884	1012.394	
14/04/2022 10:00	13453200	2.804	631.84	10.832	1012.69	
14/04/2022 11:00	13456800	2.801	632.122	10.884	1012.429	
14/04/2022 12:00	13460400	2.807	631.512	10.832	1012.591	
14/04/2022 13:00	13464000	2.812	631.015	10.78	1013.067	
14/04/2022 14:00	13467600	2.811	631.176	10.884	1013.216	
14/04/2022 15:00	13471200	2.807	631.578	10.832	1013.166	
14/04/2022 16:00	13474800	2.81	631.201	10.884	1013.083	
14/04/2022 17:00	13478400	2.807	631.503	10.832	1012.653	
14/04/2022 18:00	13482000	2.812	631.03	10.884	1012.507	
14/04/2022 19:00	13485600	2.808	631.427	10.832	1012.729	
14/04/2022 20:00	13489200	2.81	631.225	10.832	1012.664	
14/04/2022 21:00	13492800	2.808	631.407	10.884	1013.198	
14/04/2022 22:00	13496400	2.815	630.769	10.78	1013.527	
14/04/2022 23:00	13500000	2.813	630.921	10.884	1013.257	
15/04/2022 00:00	13503600	2.815	630.787	10.884	1013.177	
15/04/2022 01:00	13507200	2.812	631.074	10.884	1012.676	
15/04/2022 02:00	13510800	2.811	631.123	10.832	1012.766	
15/04/2022 03:00	13514400	2.817	630.589	10.832	1013.087	
15/04/2022 04:00	13518000	2.817	630.568	10.832	1013.108	
15/04/2022 05:00	13521600	2.824	629.874	10.78	1013.941	
15/04/2022 06:00	13525200	2.817	630.547	10.832	1013.77	
15/04/2022 07:00	13528800	2.823	630.02	10.832	1014.671	
15/04/2022 08:00	13532400	2.825	629.796	10.832	1014.842	
15/04/2022 09:00	13536000	2.819	630.399	10.832	1015.146	
15/04/2022 10:00	13539600	2.821	630.195	10.884	1016.12	
15/04/2022 11:00	13543200	2.827	629.582	10.832	1016.925	
15/04/2022 12:00	13546800	2.827	629.595	10.78	1017.318	
15/04/2022 13:00	13550400	2.828	629.498	10.832	1017.864	
15/04/2022 14:00	13554000	2.831	629.208	10.884	1018.603	
15/04/2022 15:00	13557600	2.83	629.305	10.832	1018.913	
15/04/2022 16:00	13561200	2.831	629.155	10.832	1019.169	
15/04/2022 17:00	13564800	2.831	629.186	10.832	1018.924	
15/04/2022 18:00	13568400	2.838	628.533	10.78	1019.076	
15/04/2022 19:00	13572000	2.839	628.431	10.884	1019.326	
15/04/2022 20:00	13575600	2.83	629.261	10.884	1018.55	
15/04/2022 21:00	13579200	2.83	629.336	10.832	1018.988	
15/04/2022 22:00	13582800	2.83	629.299	10.78	1019.165	
15/04/2022 23:00	13586400	2.83	629.242	10.832	1019.51	
16/04/2022 00:00	13590000	2.831	629.174	10.832	1019.525	
16/04/2022 01:00	13593600	2.839	628.422	10.884	1020.779	
16/04/2022 02:00	13597200	2.834	628.919	10.832	1020.741	
16/04/2022 03:00	13600800	2.833	629.026	10.884	1020.762	
16/04/2022 04:00	13604400	2.837	628.6	10.832	1020.74	

WTP-BH066						
Date and Time	Elapsed Time (Seconds)	Corrected Level Depth To Water (mbgl)	Corrected Pressure (mBar)	Temperature (C)	Barometric Pressure (mBar)	Manual Dip Reading (mbgl)
16/04/2022 05:00	13608000	2.844	627.887	10.832	1020.277	
16/04/2022 06:00	13611600	2.842	628.073	10.832	1019.717	
16/04/2022 07:00	13615200	2.842	628.108	10.884	1019.917	
16/04/2022 08:00	13618800	2.84	628.335	10.884	1020.01	
16/04/2022 09:00	13622400	2.838	628.505	10.832	1019.552	
16/04/2022 10:00	13626000	2.845	627.852	10.78	1019.703	
16/04/2022 11:00	13629600	2.846	627.731	10.884	1019.813	
16/04/2022 12:00	13633200	2.849	627.448	10.884	1019.989	
16/04/2022 13:00	13636800	2.847	627.579	10.832	1019.89	
16/04/2022 14:00	13640400	2.851	627.262	10.78	1019.865	
16/04/2022 15:00	13644000	2.85	627.379	10.884	1019.204	
16/04/2022 16:00	13647600	2.847	627.608	10.884	1018.707	
16/04/2022 17:00	13651200	2.846	627.675	10.884	1018.265	
16/04/2022 18:00	13654800	2.847	627.644	10.78	1018.201	
16/04/2022 19:00	13658400	2.847	627.635	10.832	1018.071	
16/04/2022 20:00	13662000	2.854	626.961	10.78	1017.762	
16/04/2022 21:00	13665600	2.843	628.019	10.78	1017.452	
16/04/2022 22:00	13669200	2.855	626.88	10.832	1018.024	
16/04/2022 23:00	13672800	2.856	626.776	10.884	1017.615	
17/04/2022 00:00	13676400	2.855	626.874	10.832	1017.656	
17/04/2022 01:00	13680000	2.85	627.377	10.884	1016.854	
17/04/2022 02:00	13683600	2.846	627.717	10.78	1016.311	
17/04/2022 03:00	13687200	2.841	628.173	10.832	1015.609	
17/04/2022 04:00	13690800	2.839	628.369	10.884	1014.847	
17/04/2022 05:00	13694400	2.848	627.496	10.832	1014.577	
17/04/2022 06:00	13698000	2.845	627.789	10.832	1013.856	
17/04/2022 07:00	13701600	2.85	627.331	10.884	1013.268	
17/04/2022 08:00	13705200	2.842	628.135	10.78	1012.261	
17/04/2022 09:00	13708800	2.845	627.864	10.78	1011.945	
17/04/2022 10:00	13712400	2.85	627.301	10.78	1012.294	
17/04/2022 11:00	13716000	2.845	627.776	10.884	1011.38	
17/04/2022 12:00	13719600	2.853	627.024	10.832	1010.722	
17/04/2022 13:00	13723200	2.849	627.43	10.884	1009.643	
17/04/2022 14:00	13726800	2.847	627.626	10.884	1009.127	
17/04/2022 15:00	13730400	2.846	627.743	10.78	1007.846	
17/04/2022 16:00	13734000	2.862	626.199	10.832	1007.809	
17/04/2022 17:00	13737600	2.852	627.162	10.832	1008.181	
17/04/2022 18:00	13741200	2.846	627.688	10.832	1008.242	
17/04/2022 19:00	13744800	2.856	626.773	10.832	1008.249	
17/04/2022 20:00	13748400	2.843	628.016	10.832	1009.25	
17/04/2022 21:00	13752000	2.842	628.16	10.832	1009.907	
17/04/2022 22:00	13755600	2.844	627.915	10.78	1010.504	
17/04/2022 23:00	13759200	2.843	627.973	10.884	1010.596	
18/04/2022 00:00	13762800	2.848	627.484	10.832	1011.437	
18/04/2022 01:00	13766400	2.844	627.906	10.832	1011.068	

WTP-BH066						
Date and Time	Elapsed Time (Seconds)	Corrected Level Depth To Water (mbgl)	Corrected Pressure (mBar)	Temperature (C)	Barometric Pressure (mBar)	Manual Dip Reading (mbgl)
18/04/2022 02:00	13770000	2.851	627.263	10.78	1012.065	
18/04/2022 03:00	13773600	2.848	627.542	10.78	1011.519	
18/04/2022 04:00	13777200	2.849	627.405	10.832	1011.357	
18/04/2022 05:00	13780800	2.85	627.375	10.935	1011.322	
18/04/2022 06:00	13784400	2.853	627.003	10.78	1011.417	
18/04/2022 07:00	13788000	2.857	626.69	10.832	1012.018	
18/04/2022 08:00	13791600	2.853	627.078	10.832	1011.576	
18/04/2022 09:00	13795200	2.856	626.714	10.78	1011.919	
18/04/2022 10:00	13798800	2.857	626.679	10.832	1012.082	
18/04/2022 11:00	13802400	2.859	626.402	10.832	1012.199	
18/04/2022 12:00	13806000	2.86	626.325	10.832	1012.382	
18/04/2022 13:00	13809600	2.865	625.836	10.832	1012.551	
18/04/2022 14:00	13813200	2.864	625.914	10.832	1012.366	
18/04/2022 15:00	13816800	2.869	625.436	10.935	1012.299	
18/04/2022 16:00	13820400	2.86	626.342	10.78	1011.597	
18/04/2022 17:00	13824000	2.865	625.851	10.884	1011.65	
18/04/2022 18:00	13827600	2.871	625.312	10.832	1011.9	
18/04/2022 19:00	13831200	2.871	625.32	10.832	1012.213	
18/04/2022 20:00	13834800	2.868	625.567	10.832	1012.072	
18/04/2022 21:00	13838400	2.868	625.521	10.832	1012.386	
18/04/2022 22:00	13842000	2.869	625.453	10.832	1012.561	
18/04/2022 23:00	13845600	2.875	624.839	10.832	1013.121	
19/04/2022 00:00	13849200	2.874	624.981	10.832	1012.925	
19/04/2022 01:00	13852800	2.877	624.678	10.832	1013.175	
19/04/2022 02:00	13856400	2.875	624.892	10.78	1012.994	
19/04/2022 03:00	13860000	2.88	624.436	10.832	1013.577	
19/04/2022 04:00	13863600	2.886	623.781	10.78	1014.371	
19/04/2022 05:00	13867200	2.886	623.785	10.832	1014.816	
19/04/2022 06:00	13870800	2.894	623.004	10.884	1015.618	
19/04/2022 07:00	13874400	2.89	623.399	10.832	1015.576	
19/04/2022 08:00	13878000	2.888	623.569	10.832	1015.887	
19/04/2022 09:00	13881600	2.887	623.698	10.832	1016.238	
19/04/2022 10:00	13885200	2.888	623.602	10.832	1015.853	
19/04/2022 11:00	13888800	2.89	623.401	10.78	1015.767	
19/04/2022 12:00	13892400	2.884	623.998	10.884	1015.693	
19/04/2022 13:00	13896000	2.888	623.614	10.832	1015.681	
19/04/2022 14:00	13899600	2.889	623.472	10.832	1015.717	
19/04/2022 15:00	13903200	2.888	623.63	10.935	1015.707	
19/04/2022 16:00	13906800	2.887	623.729	10.884	1015.427	
19/04/2022 17:00	13910400	2.884	623.955	10.832	1015.394	
19/04/2022 18:00	13914000	2.884	623.98	10.78	1015.08	
19/04/2022 19:00	13917600	2.889	623.537	10.832	1015.812	
19/04/2022 20:00	13921200	2.888	623.603	10.78	1016.045	
19/04/2022 21:00	13924800	2.882	624.147	10.832	1016.377	
19/04/2022 22:00	13928400	2.887	623.659	10.884	1016.993	

WTP-BH066						
Date and Time	Elapsed Time (Seconds)	Corrected Level Depth To Water (mbgl)	Corrected Pressure (mBar)	Temperature (C)	Barometric Pressure (mBar)	Manual Dip Reading (mbgl)
19/04/2022 23:00	13932000	2.889	623.552	10.884	1016.886	
20/04/2022 00:00	13935600	2.89	623.376	10.78	1016.966	
20/04/2022 01:00	13939200	2.889	623.481	10.728	1016.787	
20/04/2022 02:00	13942800	2.895	622.926	10.832	1016.849	
20/04/2022 03:00	13946400	2.892	623.197	10.832	1016.633	
20/04/2022 04:00	13950000	2.889	623.483	10.884	1015.94	
20/04/2022 05:00	13953600	2.901	622.359	10.832	1016.455	
20/04/2022 06:00	13957200	2.898	622.581	10.832	1016.18	
20/04/2022 07:00	13960800	2.899	622.537	10.832	1016.17	
20/04/2022 08:00	13964400	2.899	622.569	10.832	1015.445	
20/04/2022 09:00	13968000	2.897	622.738	10.832	1014.742	
20/04/2022 10:00	13971600	2.895	622.948	10.832	1013.944	
20/04/2022 11:00	13975200	2.899	622.491	10.884	1013.728	
20/04/2022 12:00	13978800	2.899	622.545	10.884	1012.819	
20/04/2022 13:00	13982400	2.898	622.613	10.832	1012.196	
20/04/2022 14:00	13986000	2.901	622.295	10.832	1011.393	
20/04/2022 15:00	13989600	2.902	622.264	10.832	1010.943	
20/04/2022 16:00	13993200	2.897	622.747	10.832	1009.713	
20/04/2022 17:00	13996800	2.897	622.745	10.884	1008.935	
20/04/2022 18:00	14000400	2.897	622.705	10.832	1008.687	
20/04/2022 19:00	14004000	2.9	622.452	10.832	1008.62	
20/04/2022 20:00	14007600	2.893	623.133	10.884	1007.959	
20/04/2022 21:00	14011200	2.891	623.307	10.935	1007.434	
20/04/2022 22:00	14014800	2.899	622.504	10.78	1007.586	
20/04/2022 23:00	14018400	2.9	622.388	10.832	1007.136	
21/04/2022 00:00	14022000	2.891	623.266	10.832	1006.205	
21/04/2022 01:00	14025600	2.901	622.358	10.884	1006.706	
21/04/2022 02:00	14029200	2.896	622.832	10.884	1006.018	
21/04/2022 03:00	14032800	2.895	622.886	10.728	1005.155	
21/04/2022 04:00	14036400	2.896	622.846	10.832	1004.81	
21/04/2022 05:00	14040000	2.899	622.493	10.935	1004.457	
21/04/2022 06:00	14043600	2.9	622.439	10.78	1004.182	
21/04/2022 07:00	14047200	2.898	622.669	10.884	1004.367	
21/04/2022 08:00	14050800	2.899	622.484	10.832	1004.851	
21/04/2022 09:00	14054400	2.906	621.849	10.728	1005.444	
21/04/2022 10:00	14058000	2.908	621.617	10.78	1006.018	
21/04/2022 11:00	14061600	2.909	621.531	10.728	1006.03	
21/04/2022 12:00	14065200	2.908	621.619	10.884	1006.324	
21/04/2022 13:00	14068800	2.907	621.782	10.832	1005.98	
21/04/2022 14:00	14072400	2.907	621.713	10.78	1006.135	
21/04/2022 15:00	14076000	2.903	622.093	10.78	1005.701	
21/04/2022 16:00	14079600	2.91	621.477	10.832	1005.912	
21/04/2022 17:00	14083200	2.911	621.39	10.884	1006.126	
21/04/2022 18:00	14086800	2.915	621.002	10.78	1006.9	
21/04/2022 19:00	14090400	2.911	621.336	10.78	1006.726	

WTP-BH066						
Date and Time	Elapsed Time (Seconds)	Corrected Level Depth To Water (mbgl)	Corrected Pressure (mBar)	Temperature (C)	Barometric Pressure (mBar)	Manual Dip Reading (mbgl)
21/04/2022 20:00	14094000	2.904	622.087	10.78	1006.561	
21/04/2022 21:00	14097600	2.9	622.405	10.884	1006.446	
21/04/2022 22:00	14101200	2.902	622.219	10.78	1007.017	
21/04/2022 23:00	14104800	2.901	622.368	10.78	1007.188	
22/04/2022 00:00	14108400	2.899	622.511	10.884	1007.194	
22/04/2022 01:00	14112000	2.902	622.212	10.832	1007.579	
22/04/2022 02:00	14115600	2.905	621.917	10.884	1007.521	
22/04/2022 03:00	14119200	2.905	621.981	10.78	1007.201	
22/04/2022 04:00	14122800	2.902	622.225	10.728	1007.044	
22/04/2022 05:00	14126400	2.908	621.611	10.832	1007.752	
22/04/2022 06:00	14130000	2.901	622.382	10.832	1007.355	
22/04/2022 07:00	14133600	2.911	621.395	10.728	1008.087	
22/04/2022 08:00	14137200	2.902	622.244	10.935	1007.695	
22/04/2022 09:00	14140800	2.908	621.683	10.884	1008.342	
22/04/2022 10:00	14144400	2.909	621.586	10.832	1007.671	
22/04/2022 11:00	14148000	2.903	622.107	10.78	1007.449	
22/04/2022 12:00	14151600	2.909	621.574	10.884	1007.384	
22/04/2022 13:00	14155200	2.907	621.704	10.884	1007.04	
22/04/2022 14:00	14158800	2.909	621.521	10.832	1006.721	
22/04/2022 15:00	14162400	2.909	621.504	10.78	1006.772	
22/04/2022 16:00	14166000	2.908	621.634	10.78	1005.787	
22/04/2022 17:00	14169600	2.908	621.602	10.832	1005.679	
22/04/2022 18:00	14173200	2.908	621.631	10.78	1005.149	
22/04/2022 19:00	14176800	2.907	621.777	10.832	1005.025	
22/04/2022 20:00	14180400	2.906	621.848	10.78	1004.72	
22/04/2022 21:00	14184000	2.907	621.787	10.78	1005.047	
22/04/2022 22:00	14187600	2.907	621.794	10.832	1005.061	
22/04/2022 23:00	14191200	2.906	621.84	10.78	1005.26	
23/04/2022 00:00	14194800	2.904	622.067	10.884	1005.183	
23/04/2022 01:00	14198400	2.906	621.875	10.78	1005.439	
23/04/2022 02:00	14202000	2.904	622.034	10.832	1005.088	
23/04/2022 03:00	14205600	2.909	621.504	10.935	1005.393	
23/04/2022 04:00	14209200	2.909	621.514	10.78	1005.16	
23/04/2022 05:00	14212800	2.904	622.061	10.832	1004.954	
23/04/2022 06:00	14216400	2.909	621.541	10.832	1005.528	
23/04/2022 07:00	14220000	2.91	621.438	10.935	1005.565	
23/04/2022 08:00	14223600	2.91	621.5	10.78	1005.068	
23/04/2022 09:00	14227200	2.907	621.771	10.832	1005.298	
23/04/2022 10:00	14230800	2.906	621.86	10.935	1005.303	
23/04/2022 11:00	14234400	2.907	621.725	10.884	1005.151	
23/04/2022 12:00	14238000	2.911	621.362	10.884	1005.514	
23/04/2022 13:00	14241600	2.912	621.257	10.832	1005.171	
23/04/2022 14:00	14245200	2.912	621.257	10.832	1004.53	
23/04/2022 15:00	14248800	2.917	620.76	10.78	1004.847	
23/04/2022 16:00	14252400	2.911	621.342	10.884	1004.306	

WTP-BH066						
Date and Time	Elapsed Time (Seconds)	Corrected Level Depth To Water (mbgl)	Corrected Pressure (mBar)	Temperature (C)	Barometric Pressure (mBar)	Manual Dip Reading (mbgl)
23/04/2022 17:00	14256000	2.91	621.481	10.728	1004.425	
23/04/2022 18:00	14259600	2.906	621.866	10.832	1004.349	
23/04/2022 19:00	14263200	2.906	621.888	10.832	1004.166	
23/04/2022 20:00	14266800	2.902	622.232	10.78	1004.175	
23/04/2022 21:00	14270400	2.906	621.83	10.884	1005.313	
23/04/2022 22:00	14274000	2.904	622.053	10.884	1005.517	
23/04/2022 23:00	14277600	2.901	622.368	10.78	1005.8	
24/04/2022 00:00	14281200	2.906	621.832	10.832	1006.251	
24/04/2022 01:00	14284800	2.905	621.929	10.884	1006.335	
24/04/2022 02:00	14288400	2.906	621.831	10.78	1006.604	
24/04/2022 03:00	14292000	2.907	621.721	10.884	1006.97	
24/04/2022 04:00	14295600	2.906	621.859	10.884	1006.832	
24/04/2022 05:00	14299200	2.904	622.044	10.884	1006.807	
24/04/2022 06:00	14302800	2.905	621.932	10.884	1007.186	
24/04/2022 07:00	14306400	2.906	621.85	10.78	1007.493	
24/04/2022 08:00	14310000	2.905	621.906	10.728	1007.736	
24/04/2022 09:00	14313600	2.905	621.952	10.832	1007.519	
24/04/2022 10:00	14317200	2.903	622.103	10.884	1007.656	
24/04/2022 11:00	14320800	2.907	621.793	10.832	1008.051	
24/04/2022 12:00	14324400	2.913	621.14	10.78	1008.896	
24/04/2022 13:00	14328000	2.913	621.189	10.78	1008.634	
24/04/2022 14:00	14331600	2.911	621.325	10.832	1008.466	
24/04/2022 15:00	14335200	2.913	621.2	10.78	1008.356	
24/04/2022 16:00	14338800	2.911	621.402	10.78	1008.314	
24/04/2022 17:00	14342400	2.908	621.644	10.728	1008.212	
24/04/2022 18:00	14346000	2.915	620.921	10.935	1009.339	
24/04/2022 19:00	14349600	2.909	621.529	10.78	1008.882	
24/04/2022 20:00	14353200	2.903	622.171	10.728	1008.645	
24/04/2022 21:00	14356800	2.908	621.652	10.728	1009.805	
24/04/2022 22:00	14360400	2.907	621.74	10.728	1010.304	
24/04/2022 23:00	14364000	2.912	621.216	10.728	1010.721	
25/04/2022 00:00	14367600	2.904	622.079	10.78	1010.307	
25/04/2022 01:00	14371200	2.907	621.71	10.884	1010.825	
25/04/2022 02:00	14374800	2.903	622.102	10.832	1010.411	
25/04/2022 03:00	14378400	2.904	622.08	10.884	1010.454	
25/04/2022 04:00	14382000	2.911	621.392	10.728	1010.919	
25/04/2022 05:00	14385600	2.909	621.598	10.78	1010.841	
25/04/2022 06:00	14389200	2.908	621.658	10.78	1011.048	
25/04/2022 07:00	14392800	2.908	621.624	10.832	1011.477	
25/04/2022 08:00	14396400	2.907	621.753	10.728	1011.626	
25/04/2022 09:00	14400000	2.912	621.273	10.832	1012.202	
25/04/2022 10:00	14403600	2.91	621.42	10.728	1012.28	
25/04/2022 11:00	14407200	2.911	621.394	10.832	1012.774	
25/04/2022 12:00	14410800	2.908	621.626	10.832	1012.703	
25/04/2022 13:00	14414400	2.912	621.3	10.832	1012.815	

WTP-BH066						
Date and Time	Elapsed Time (Seconds)	Corrected Level Depth To Water (mbgl)	Corrected Pressure (mBar)	Temperature (C)	Barometric Pressure (mBar)	Manual Dip Reading (mbgl)
25/04/2022 14:00	14418000	2.917	620.805	10.728	1012.948	
25/04/2022 15:00	14421600	2.913	621.158	10.78	1012.669	
25/04/2022 16:00	14425200	2.912	621.273	10.78	1012.447	
25/04/2022 17:00	14428800	2.907	621.726	10.78	1012.208	
25/04/2022 18:00	14432400	2.904	622.045	10.728	1012.028	
25/04/2022 19:00	14436000	2.908	621.618	10.832	1012.337	
25/04/2022 20:00	14439600	2.901	622.378	10.78	1012.464	
25/04/2022 21:00	14443200	2.909	621.512	10.78	1013.543	
25/04/2022 22:00	14446800	2.908	621.671	10.832	1014.26	
25/04/2022 23:00	14450400	2.905	621.951	10.884	1014.054	
26/04/2022 00:00	14454000	2.907	621.712	10.78	1014.571	
26/04/2022 01:00	14457600	2.909	621.555	10.728	1015.348	
26/04/2022 02:00	14461200	2.91	621.413	10.832	1014.731	
26/04/2022 03:00	14464800	2.907	621.749	10.884	1014.576	
26/04/2022 04:00	14468400	2.908	621.631	10.728	1014.739	
26/04/2022 05:00	14472000	2.905	621.963	10.78	1014.694	
26/04/2022 06:00	14475600	2.901	622.289	10.884	1014.25	
26/04/2022 07:00	14479200	2.91	621.45	10.832	1015.389	
26/04/2022 08:00	14482800	2.908	621.604	10.78	1015.641	
26/04/2022 09:00	14486400	2.911	621.372	10.78	1016.139	
26/04/2022 10:00	14490000	2.909	621.588	10.728	1016.17	
26/04/2022 11:00	14493600	2.915	620.954	10.728	1016.697	
26/04/2022 12:00	14497200	2.913	621.112	10.728	1016.806	
26/04/2022 13:00	14500800	2.911	621.373	10.832	1016.747	
26/04/2022 14:00	14504400	2.91	621.424	10.78	1016.889	
26/04/2022 15:00	14508000	2.916	620.893	10.728	1017.079	
26/04/2022 16:00	14511600	2.914	621.045	10.728	1016.926	
26/04/2022 17:00	14515200	2.913	621.203	10.884	1017.152	
26/04/2022 18:00	14518800	2.908	621.65	10.832	1017.058	
26/04/2022 19:00	14522400	2.913	621.178	10.832	1017.69	
26/04/2022 20:00	14526000	2.911	621.335	10.728	1018.079	
26/04/2022 21:00	14529600	2.903	622.145	10.728	1017.803	
26/04/2022 22:00	14533200	2.906	621.845	10.78	1018.444	
26/04/2022 23:00	14536800	2.91	621.439	10.78	1019.278	
27/04/2022 00:00	14540400	2.908	621.696	10.728	1019.479	
27/04/2022 01:00	14544000	2.91	621.422	10.728	1020.021	
27/04/2022 02:00	14547600	2.908	621.627	10.78	1020.318	
27/04/2022 03:00	14551200	2.912	621.26	10.78	1020.952	
27/04/2022 04:00	14554800	2.919	620.595	10.78	1021.777	
27/04/2022 05:00	14558400	2.922	620.318	10.78	1022.215	
27/04/2022 06:00	14562000	2.919	620.602	10.78	1021.77	
27/04/2022 07:00	14565600	2.918	620.674	10.832	1022.36	
27/04/2022 08:00	14569200	2.915	620.999	10.884	1022.378	
27/04/2022 09:00	14572800	2.912	621.215	10.728	1022.685	
27/04/2022 10:00	14576400	2.92	620.504	10.78	1023.258	

WTP-BH066						
Date and Time	Elapsed Time (Seconds)	Corrected Level Depth To Water (mbgl)	Corrected Pressure (mBar)	Temperature (C)	Barometric Pressure (mBar)	Manual Dip Reading (mbgl)
27/04/2022 11:00	14580000	2.917	620.765	10.884	1022.825	
27/04/2022 12:00	14583600	2.92	620.507	10.884	1023.51	
27/04/2022 13:00	14587200	2.918	620.669	10.78	1023.146	
27/04/2022 14:00	14590800	2.922	620.247	10.832	1022.948	
27/04/2022 15:00	14594400	2.921	620.424	10.78	1022.75	
27/04/2022 16:00	14598000	2.922	620.25	10.78	1022.87	
27/04/2022 17:00	14601600	2.916	620.883	10.78	1022.505	
27/04/2022 18:00	14605200	2.917	620.745	10.78	1022.642	
27/04/2022 19:00	14608800	2.914	621.058	10.78	1023.024	
27/04/2022 20:00	14612400	2.909	621.531	10.832	1023.107	
27/04/2022 21:00	14616000	2.911	621.312	10.884	1023.774	
27/04/2022 22:00	14619600	2.912	621.286	10.78	1024.398	
27/04/2022 23:00	14623200	2.913	621.11	10.78	1024.735	
28/04/2022 00:00	14626800	2.919	620.578	10.78	1025.695	
28/04/2022 01:00	14630400	2.915	620.919	10.832	1025.161	
28/04/2022 02:00	14634000	2.92	620.481	10.832	1026.24	
28/04/2022 03:00	14637600	2.92	620.438	10.832	1026.283	
28/04/2022 04:00	14641200	2.915	620.941	10.78	1025.919	
28/04/2022 05:00	14644800	2.917	620.762	10.78	1025.831	
28/04/2022 06:00	14648400	2.92	620.448	10.78	1026.038	
28/04/2022 07:00	14652000	2.918	620.634	10.78	1026.334	
28/04/2022 08:00	14655600	2.922	620.287	10.78	1027.267	
28/04/2022 09:00	14659200	2.922	620.27	10.78	1027.285	
28/04/2022 10:00	14662800	2.925	619.985	10.728	1027.442	
28/04/2022 11:00	14666400	2.926	619.861	10.78	1027.48	
28/04/2022 12:00	14670000	2.927	619.82	10.78	1027.307	
28/04/2022 13:00	14673600	2.921	620.36	10.884	1026.917	
28/04/2022 14:00	14677200	2.923	620.196	10.78	1026.825	
28/04/2022 15:00	14680800	2.924	620.122	10.78	1026.471	
28/04/2022 16:00	14684400	2.926	619.904	10.832	1026.657	
28/04/2022 17:00	14688000	2.924	620.101	10.832	1026.46	
28/04/2022 18:00	14691600	2.922	620.322	10.78	1026.218	
28/04/2022 19:00	14695200	2.917	620.793	10.78	1025.533	
28/04/2022 20:00	14698800	2.918	620.637	10.884	1025.946	
28/04/2022 21:00	14702400	2.917	620.729	10.832	1026.848	
28/04/2022 22:00	14706000	2.92	620.44	10.78	1027.596	
28/04/2022 23:00	14709600	2.92	620.507	10.728	1027.294	
29/04/2022 00:00	14713200	2.922	620.297	10.728	1028.359	
29/04/2022 01:00	14716800	2.922	620.265	10.78	1028.359	
29/04/2022 02:00	14720400	2.922	620.263	10.832	1028.008	
29/04/2022 03:00	14724000	2.929	619.62	10.832	1028.063	
29/04/2022 04:00	14727600	2.926	619.894	10.78	1028.195	
29/04/2022 05:00	14731200	2.928	619.733	10.78	1028.09	
29/04/2022 06:00	14734800	2.931	619.416	10.884	1028.074	
29/04/2022 07:00	14738400	2.929	619.617	10.78	1028.258	

WTP-BH066						
Date and Time	Elapsed Time (Seconds)	Corrected Level Depth To Water (mbgl)	Corrected Pressure (mBar)	Temperature (C)	Barometric Pressure (mBar)	Manual Dip Reading (mbgl)
29/04/2022 08:00	14742000	2.931	619.395	10.78	1028.534	
29/04/2022 09:00	14745600	2.929	619.608	10.832	1028.77	
29/04/2022 10:00	14749200	2.932	619.339	10.832	1028.504	
29/04/2022 11:00	14752800	2.93	619.528	10.728	1028.327	
29/04/2022 12:00	14756400	2.933	619.196	10.832	1028.701	
29/04/2022 13:00	14760000	2.931	619.407	10.78	1028.041	
29/04/2022 14:00	14763600	2.93	619.448	10.832	1027.701	
29/04/2022 15:00	14767200	2.934	619.069	10.832	1027.545	
29/04/2022 16:00	14770800	2.927	619.741	10.78	1026.638	
29/04/2022 17:00	14774400	2.929	619.6	10.78	1026.513	
29/04/2022 18:00	14778000	2.933	619.195	10.832	1026.511	
29/04/2022 19:00	14781600	2.927	619.788	10.832	1025.864	
29/04/2022 20:00	14785200	2.924	620.06	10.832	1025.592	
29/04/2022 21:00	14788800	2.925	619.982	10.78	1026.13	
29/04/2022 22:00	14792400	2.924	620.114	10.78	1026.318	
29/04/2022 23:00	14796000	2.923	620.166	10.832	1026.128	
30/04/2022 00:00	14799600	2.922	620.285	10.884	1026.297	
30/04/2022 01:00	14803200	2.924	620.122	10.78	1025.937	
30/04/2022 02:00	14806800	2.921	620.326	10.832	1025.807	
30/04/2022 03:00	14810400	2.92	620.452	10.832	1025.147	
30/04/2022 04:00	14814000	2.926	619.903	10.728	1025.333	
30/04/2022 05:00	14817600	2.924	620.056	10.832	1024.795	
30/04/2022 06:00	14821200	2.925	619.973	10.884	1024.526	
30/04/2022 07:00	14824800	2.927	619.776	10.728	1025.247	
30/04/2022 08:00	14828400	2.924	620.094	10.78	1025.057	
30/04/2022 09:00	14832000	2.923	620.174	10.728	1025.223	
30/04/2022 10:00	14835600	2.918	620.692	10.832	1024.747	
30/04/2022 11:00	14839200	2.93	619.517	10.832	1024.746	
30/04/2022 12:00	14842800	2.926	619.881	10.832	1024.275	
30/04/2022 13:00	14846400	2.929	619.563	10.78	1023.344	
30/04/2022 14:00	14850000	2.927	619.783	10.78	1022.696	
30/04/2022 15:00	14853600	2.924	620.07	10.832	1021.949	
30/04/2022 16:00	14857200	2.929	619.603	10.832	1021.562	
30/04/2022 17:00	14860800	2.931	619.4	10.728	1021.402	
30/04/2022 18:00	14864400	2.928	619.701	10.78	1020.802	
30/04/2022 19:00	14868000	2.93	619.447	10.78	1020.574	
30/04/2022 20:00	14871600	2.943	618.256	10.78	1020.164	
30/04/2022 21:00	14875200	2.938	618.702	10.78	1020.091	
30/04/2022 22:00	14878800	2.939	618.633	10.832	1020.395	
30/04/2022 23:00	14882400	2.936	618.874	10.832	1019.406	
01/05/2022 00:00	14886000	2.934	619.117	10.884	1019.452	
01/05/2022 01:00	14889600	2.922	620.314	10.832	1018.982	
01/05/2022 02:00	14893200	2.923	620.147	10.78	1018.539	
01/05/2022 03:00	14896800	2.928	619.706	10.78	1018.179	
01/05/2022 04:00	14900400	2.926	619.895	10.728	1017.969	

WTP-BH066						
Date and Time	Elapsed Time (Seconds)	Corrected Level Depth To Water (mbgl)	Corrected Pressure (mBar)	Temperature (C)	Barometric Pressure (mBar)	Manual Dip Reading (mbgl)
01/05/2022 05:00	14904000	2.928	619.649	10.78	1017.435	
01/05/2022 06:00	14907600	2.92	620.46	10.832	1016.592	
01/05/2022 07:00	14911200	2.927	619.823	10.78	1017.048	
01/05/2022 08:00	14914800	2.922	620.238	10.78	1016.419	
01/05/2022 09:00	14918400	2.928	619.713	10.78	1016.678	
01/05/2022 10:00	14922000	2.928	619.718	10.832	1016.533	
01/05/2022 11:00	14925600	2.927	619.818	10.832	1016.006	
01/05/2022 12:00	14929200	2.93	619.447	10.78	1015.875	
01/05/2022 13:00	14932800	2.925	620.004	10.78	1015.318	
01/05/2022 14:00	14936400	2.929	619.611	10.832	1015.412	
01/05/2022 15:00	14940000	2.929	619.602	10.78	1015.239	
01/05/2022 16:00	14943600	2.926	619.836	10.884	1014.62	
01/05/2022 17:00	14947200	2.93	619.501	10.78	1014.753	
01/05/2022 18:00	14950800	2.926	619.91	10.832	1014.525	
01/05/2022 19:00	14954400	2.927	619.784	10.728	1014.343	
01/05/2022 20:00	14958000	2.926	619.907	10.78	1014.561	
01/05/2022 21:00	14961600	2.929	619.622	10.78	1014.952	
01/05/2022 22:00	14965200	2.929	619.637	10.78	1015.418	
01/05/2022 23:00	14968800	2.919	620.591	10.78	1014.677	
02/05/2022 00:00	14972400	2.925	619.969	10.832	1015.215	
02/05/2022 01:00	14976000	2.928	619.709	10.832	1015.42	
02/05/2022 02:00	14979600	2.927	619.833	10.832	1015.243	
02/05/2022 03:00	14983200	2.931	619.366	10.832	1015.55	
02/05/2022 04:00	14986800	2.93	619.47	10.884	1015.574	
02/05/2022 05:00	14990400	2.932	619.312	10.78	1015.583	
02/05/2022 06:00	14994000	2.93	619.476	10.78	1015.526	
02/05/2022 07:00	14997600	2.927	619.745	10.832	1016.56	
02/05/2022 08:00	15001200	2.932	619.266	10.832	1016.879	
02/05/2022 09:00	15004800	2.933	619.245	10.728	1016.751	
02/05/2022 10:00	15008400	2.934	619.065	10.832	1017.453	
02/05/2022 11:00	15012000	2.933	619.174	10.832	1017.557	
02/05/2022 12:00	15015600	2.938	618.737	10.78	1017.547	
02/05/2022 13:00	15019200	2.938	618.736	10.728	1017.58	
02/05/2022 14:00	15022800	2.943	618.179	10.832	1017.912	
02/05/2022 15:00	15026400	2.937	618.759	10.78	1017.792	
02/05/2022 16:00	15030000	2.94	618.552	10.78	1017.838	
02/05/2022 17:00	15033600	2.938	618.681	10.78	1017.443	
02/05/2022 18:00	15037200	2.941	618.401	10.78	1017.348	
02/05/2022 19:00	15040800	2.94	618.521	10.78	1017.389	
02/05/2022 20:00	15044400	2.934	619.088	10.78	1017.303	
02/05/2022 21:00	15048000	2.933	619.243	10.832	1017.114	
02/05/2022 22:00	15051600	2.937	618.772	10.78	1017.512	
02/05/2022 23:00	15055200	2.935	618.996	10.728	1017.373	
03/05/2022 00:00	15058800	2.934	619.101	10.78	1016.969	
03/05/2022 01:00	15062400	2.937	618.789	10.78	1017.441	

WTP-BH066						
Date and Time	Elapsed Time (Seconds)	Corrected Level Depth To Water (mbgl)	Corrected Pressure (mBar)	Temperature (C)	Barometric Pressure (mBar)	Manual Dip Reading (mbgl)
03/05/2022 02:00	15066000	2.935	619.021	10.78	1017.102	
03/05/2022 03:00	15069600	2.933	619.24	10.832	1016.691	
03/05/2022 04:00	15073200	2.939	618.61	10.78	1017.033	
03/05/2022 05:00	15076800	2.937	618.83	10.78	1016.706	
03/05/2022 06:00	15080400	2.936	618.941	10.728	1016.574	
03/05/2022 07:00	15084000	2.944	618.113	10.78	1017.262	
03/05/2022 08:00	15087600	2.943	618.219	10.78	1017.371	
03/05/2022 09:00	15091200	2.942	618.321	10.78	1017.481	
03/05/2022 10:00	15094800	2.944	618.117	10.832	1017.6	
03/05/2022 11:00	15098400	2.948	617.77	10.832	1017.84	
03/05/2022 12:00	15102000	2.951	617.387	10.832	1017.529	
03/05/2022 13:00	15105600	2.954	617.136	10.832	1017.299	
03/05/2022 14:00	15109200	2.947	617.799	10.832	1016.636	
03/05/2022 15:00	15112800	2.951	617.454	10.78	1016.427	
03/05/2022 16:00	15116400	2.957	616.878	10.884	1016.457	
03/05/2022 17:00	15120000	2.949	617.614	10.728	1015.338	
03/05/2022 18:00	15123600	2.949	617.649	10.78	1015.056	
03/05/2022 19:00	15127200	2.945	618.034	10.832	1014.746	
03/05/2022 20:00	15130800	2.942	618.319	10.78	1014.334	
03/05/2022 21:00	15134400	2.941	618.437	10.78	1014.429	
03/05/2022 22:00	15138000	2.945	618.035	10.78	1014.938	
03/05/2022 23:00	15141600	2.946	617.917	10.832	1014.596	
04/05/2022 00:00	15145200	2.942	618.328	10.832	1014.132	
04/05/2022 01:00	15148800	2.945	618.032	10.78	1013.98	
04/05/2022 02:00	15152400	2.95	617.515	10.78	1014.231	
04/05/2022 03:00	15156000	2.954	617.153	10.78	1014.059	
04/05/2022 04:00	15159600	2.947	617.877	10.78	1013.869	
04/05/2022 05:00	15163200	2.951	617.469	10.78	1014.009	
04/05/2022 06:00	15166800	2.945	618.026	10.78	1013.879	
04/05/2022 07:00	15170400	2.952	617.371	10.78	1014.641	
04/05/2022 08:00	15174000	2.95	617.486	10.728	1015.466	
04/05/2022 09:00	15177600	2.952	617.324	10.832	1015.937	
04/05/2022 10:00	15181200	2.952	617.314	10.832	1016.213	
04/05/2022 11:00	15184800	2.955	617.051	10.78	1016.51	
04/05/2022 12:00	15188400	2.964	616.207	10.78	1017.193	
04/05/2022 13:00	15192000	2.964	616.157	10.78	1017.083	
04/05/2022 14:00	15195600	2.966	615.972	10.78	1017.161	
04/05/2022 15:00	15199200	2.963	616.241	10.78	1016.732	
04/05/2022 16:00	15202800	2.967	615.861	10.728	1017.251	
04/05/2022 17:00	15206400	2.968	615.767	10.78	1017.206	
04/05/2022 18:00	15210000	2.965	616.08	10.78	1017.267	
04/05/2022 19:00	15213600	2.959	616.661	10.832	1017.027	
04/05/2022 20:00	15217200	2.96	616.596	10.78	1017.125	
04/05/2022 21:00	15220800	2.96	616.539	10.728	1017.588	
04/05/2022 22:00	15224400	2.959	616.693	10.728	1018.235	

WTP-BH066						
Date and Time	Elapsed Time (Seconds)	Corrected Level Depth To Water (mbgl)	Corrected Pressure (mBar)	Temperature (C)	Barometric Pressure (mBar)	Manual Dip Reading (mbgl)
04/05/2022 23:00	15228000	2.959	616.673	10.78	1018.489	
05/05/2022 00:00	15231600	2.962	616.362	10.78	1018.8	
05/05/2022 01:00	15235200	2.953	617.217	10.728	1018.084	
05/05/2022 02:00	15238800	2.957	616.842	10.832	1018.448	
05/05/2022 03:00	15242400	2.96	616.548	10.78	1018.134	
05/05/2022 04:00	15246000	2.964	616.196	10.78	1018.325	
05/05/2022 05:00	15249600	2.961	616.497	10.728	1018.431	
05/05/2022 06:00	15253200	2.959	616.675	10.728	1018.412	
05/05/2022 07:00	15256800	2.966	615.959	10.78	1019.363	
05/05/2022 08:00	15260400	2.964	616.137	10.78	1019.399	
05/05/2022 09:00	15264000	2.965	616.073	10.728	1019.976	
05/05/2022 10:00	15267600	2.967	615.884	10.728	1020.165	
05/05/2022 11:00	15271200	2.972	615.338	10.78	1020.305	
05/05/2022 12:00	15274800	2.971	615.441	10.78	1020.201	
05/05/2022 13:00	15278400	2.971	615.513	10.78	1020.183	
05/05/2022 14:00	15282000	2.971	615.443	10.78	1020.146	
05/05/2022 15:00	15285600	2.976	615.017	10.78	1020.359	
05/05/2022 16:00	15289200	2.976	614.967	10.832	1020.162	
05/05/2022 17:00	15292800	2.976	614.967	10.832	1019.842	
05/05/2022 18:00	15296400	2.975	615.078	10.78	1019.71	
05/05/2022 19:00	15300000	2.976	614.99	10.728	1019.51	
05/05/2022 20:00	15303600	2.974	615.183	10.78	1019.712	
05/05/2022 21:00	15307200	2.969	615.71	10.832	1019.74	
05/05/2022 22:00	15310800	2.974	615.23	10.728	1019.857	
05/05/2022 23:00	15314400	2.973	615.259	10.78	1020.01	
06/05/2022 00:00	15318000	2.973	615.312	10.78	1019.529	
06/05/2022 01:00	15321600	2.975	615.099	10.78	1019.636	
06/05/2022 02:00	15325200	2.968	615.808	10.832	1018.627	
06/05/2022 03:00	15328800	2.974	615.176	10.832	1018.885	
06/05/2022 04:00	15332400	2.978	614.759	10.78	1019.229	
06/05/2022 05:00	15336000	2.971	615.481	10.78	1017.973	
06/05/2022 06:00	15339600	2.973	615.28	10.78	1018.013	
06/05/2022 07:00	15343200	2.979	614.691	10.728	1018.315	
06/05/2022 08:00	15346800	2.977	614.874	10.78	1017.939	
06/05/2022 09:00	15350400	2.978	614.76	10.78	1017.839	
06/05/2022 10:00	15354000	2.982	614.401	10.728	1018.123	
06/05/2022 11:00	15357600	2.969	615.678	10.832	1017.85	
06/05/2022 12:00	15361200	2.985	614.06	10.78	1018.646	
06/05/2022 13:00	15364800	2.983	614.294	10.728	1018.178	
06/05/2022 14:00	15368400	2.989	613.674	10.832	1019.053	
06/05/2022 15:00	15372000	2.982	614.399	10.78	1019.535	
06/05/2022 16:00	15375600	2.984	614.175	10.832	1019.619	
06/05/2022 17:00	15379200	2.986	613.968	10.832	1019.72	
06/05/2022 18:00	15382800	2.986	613.982	10.78	1020.326	
06/05/2022 19:00	15386400	2.992	613.414	10.78	1021.321	

WTP-BH066						
Date and Time	Elapsed Time (Seconds)	Corrected Level Depth To Water (mbgl)	Corrected Pressure (mBar)	Temperature (C)	Barometric Pressure (mBar)	Manual Dip Reading (mbgl)
06/05/2022 20:00	15390000	2.987	613.952	10.832	1021.231	
06/05/2022 21:00	15393600	2.98	614.628	10.832	1021.249	
06/05/2022 22:00	15397200	2.979	614.697	10.728	1021.779	
06/05/2022 23:00	15400800	2.98	614.61	10.78	1021.994	
07/05/2022 00:00	15404400	2.985	614.091	10.832	1022.801	
07/05/2022 01:00	15408000	2.983	614.285	10.728	1022.833	
07/05/2022 02:00	15411600	2.988	613.851	10.78	1023.287	
07/05/2022 03:00	15415200	2.984	614.19	10.832	1022.702	
07/05/2022 04:00	15418800	2.989	613.682	10.832	1023.103	
07/05/2022 05:00	15422400	2.984	614.162	10.78	1022.976	
07/05/2022 06:00	15426000	2.991	613.476	10.832	1023.523	
07/05/2022 07:00	15429600	2.987	613.947	10.78	1023.458	
07/05/2022 08:00	15433200	2.992	613.423	10.78	1024.089	
07/05/2022 09:00	15436800	2.994	613.207	10.832	1024.38	
07/05/2022 10:00	15440400	2.994	613.2	10.78	1024.311	
07/05/2022 11:00	15444000	3	612.675	10.78	1024.677	
07/05/2022 12:00	15447600	2.995	613.116	10.832	1023.989	
07/05/2022 13:00	15451200	3.003	612.368	10.78	1024.235	
07/05/2022 14:00	15454800	3.003	612.357	10.832	1024.267	
07/05/2022 15:00	15458400	3.003	612.351	10.832	1023.687	
07/05/2022 16:00	15462000	3.008	611.87	10.832	1023.58	
07/05/2022 17:00	15465600	3.006	612.062	10.832	1022.801	
07/05/2022 18:00	15469200	3.006	612.066	10.78	1022.562	
07/05/2022 19:00	15472800	3.005	612.101	10.832	1022.121	
07/05/2022 20:00	15476400	2.994	613.219	10.728	1021.068	
07/05/2022 21:00	15480000	2.996	613.023	10.832	1021.572	
07/05/2022 22:00	15483600	2.995	613.109	10.728	1021.819	
07/05/2022 23:00	15487200	2.993	613.315	10.78	1021.581	
08/05/2022 00:00	15490800	2.997	612.887	10.78	1021.901	
08/05/2022 01:00	15494400	3.001	612.515	10.78	1022.167	
08/05/2022 02:00	15498000	3.001	612.511	10.728	1022.363	
08/05/2022 03:00	15501600	3.001	612.522	10.832	1021.7	
08/05/2022 04:00	15505200	2.995	613.084	10.832	1020.817	
08/05/2022 05:00	15508800	2.999	612.767	10.832	1020.974	
08/05/2022 06:00	15512400	3.001	612.55	10.676	1021.342	
08/05/2022 07:00	15516000	3.001	612.497	10.728	1021.363	
08/05/2022 08:00	15519600	3.008	611.876	10.78	1021.898	
08/05/2022 09:00	15523200	3.009	611.793	10.728	1021.799	
08/05/2022 10:00	15526800	3.007	611.969	10.78	1021.271	
08/05/2022 11:00	15530400	3.005	612.102	10.78	1020.871	
08/05/2022 12:00	15534000	3.008	611.846	10.832	1020.827	
08/05/2022 13:00	15537600	3.01	611.675	10.78	1020.55	
08/05/2022 14:00	15541200	3.011	611.519	10.676	1020.13	
08/05/2022 15:00	15544800	3.01	611.621	10.78	1019.804	
08/05/2022 16:00	15548400	3.008	611.81	10.832	1018.995	

WTP-BH066						
Date and Time	Elapsed Time (Seconds)	Corrected Level Depth To Water (mbgl)	Corrected Pressure (mBar)	Temperature (C)	Barometric Pressure (mBar)	Manual Dip Reading (mbgl)
08/05/2022 17:00	15552000	3.008	611.809	10.78	1018.281	
08/05/2022 18:00	15555600	3.012	611.485	10.728	1018.157	
08/05/2022 19:00	15559200	3.011	611.566	10.832	1017.851	
08/05/2022 20:00	15562800	3.013	611.361	10.728	1017.534	
08/05/2022 21:00	15566400	3.009	611.796	10.728	1017.366	
08/05/2022 22:00	15570000	3.007	611.98	10.78	1016.829	
08/05/2022 23:00	15573600	3.01	611.664	10.832	1016.952	
09/05/2022 00:00	15577200	3.01	611.681	10.728	1015.772	
09/05/2022 01:00	15580800	3.009	611.755	10.728	1015.379	
09/05/2022 02:00	15584400	3.016	611.053	10.78	1015.727	
09/05/2022 03:00	15588000	3.017	610.957	10.728	1014.682	
09/05/2022 04:00	15591600	3.01	611.645	10.728	1013.087	
09/05/2022 05:00	15595200	3.01	611.644	10.728	1012.715	
09/05/2022 06:00	15598800	3.012	611.48	10.676	1011.47	
09/05/2022 07:00	15602400	3.017	610.994	10.728	1011.763	
09/05/2022 08:00	15606000	3.013	611.374	10.728	1010.743	
09/05/2022 09:00	15609600	3.021	610.593	10.728	1010.564	
09/05/2022 10:00	15613200	3.008	611.864	10.832	1009.228	
09/05/2022 11:00	15616800	3.013	611.336	10.832	1008.529	
09/05/2022 12:00	15620400	3.016	611.062	10.78	1007.661	
09/05/2022 13:00	15624000	3.017	610.983	10.832	1007.014	
09/05/2022 14:00	15627600	3.011	611.577	10.78	1005.866	
09/05/2022 15:00	15631200	3.015	611.194	10.832	1005.577	
09/05/2022 16:00	15634800	3.018	610.84	10.832	1005.878	
09/05/2022 17:00	15638400	3.011	611.547	10.78	1004.777	
09/05/2022 18:00	15642000	3.018	610.847	10.832	1004.43	
09/05/2022 19:00	15645600	3.021	610.627	10.832	1005.024	
09/05/2022 20:00	15649200	3.017	610.96	10.832	1006.024	
09/05/2022 21:00	15652800	3.014	611.245	10.78	1006.626	
09/05/2022 22:00	15656400	3.014	611.255	10.832	1007.009	
09/05/2022 23:00	15660000	3.017	610.944	10.78	1007.033	
10/05/2022 00:00	15663600	3.013	611.325	10.728	1006.417	
10/05/2022 01:00	15667200	3.009	611.775	10.78	1005.989	
10/05/2022 02:00	15670800	3.014	611.26	10.78	1006.077	
10/05/2022 03:00	15674400	3.015	611.186	10.78	1005.725	
10/05/2022 04:00	15678000	3.016	611.101	10.728	1005.415	
10/05/2022 05:00	15681600	3.013	611.376	10.728	1005.14	
10/05/2022 06:00	15685200	3.013	611.397	10.832	1004.574	
10/05/2022 07:00	15688800	3.01	611.65	10.78	1005.26	
10/05/2022 08:00	15692400	3.018	610.908	10.728	1005.554	
10/05/2022 09:00	15696000	3.016	611.062	10.78	1006.061	
10/05/2022 10:00	15699600	3.009	611.714	10.676	1005.955	
10/05/2022 11:00	15703200	3.023	610.34	10.676	1006.475	
10/05/2022 12:00	15706800	3.022	610.459	10.728	1006.804	
10/05/2022 13:00	15710400	3.014	611.282	10.832	1006.235	

WTP-BH066						
Date and Time	Elapsed Time (Seconds)	Corrected Level Depth To Water (mbgl)	Corrected Pressure (mBar)	Temperature (C)	Barometric Pressure (mBar)	Manual Dip Reading (mbgl)
10/05/2022 14:00	15714000	3.017	611.017	10.78	1006.16	
10/05/2022 15:00	15717600	3.022	610.506	10.78	1005.337	
10/05/2022 16:00	15721200	3.022	610.478	10.832	1005.119	
10/05/2022 17:00	15724800	3.021	610.542	10.78	1004.662	
10/05/2022 18:00	15728400	3.016	611.089	10.832	1003.549	
10/05/2022 19:00	15732000	3.016	611.091	10.832	1003.28	
10/05/2022 20:00	15735600	3.014	611.304	10.676	1002.686	
10/05/2022 21:00	15739200	3.017	610.952	10.78	1002.225	
10/05/2022 22:00	15742800	3.015	611.18	10.78	1001.997	
10/05/2022 23:00	15746400	3.016	611.07	10.78	1001.84	
11/05/2022 00:00	15750000	3.02	610.677	10.676	1001.926	
11/05/2022 01:00	15753600	3.018	610.878	10.728	1001.211	
11/05/2022 02:00	15757200	3.018	610.877	10.728	1000.573	
11/05/2022 03:00	15760800	3.019	610.731	10.728	1000.133	
11/05/2022 04:00	15764400	3.02	610.69	10.728	1000.12	
11/05/2022 05:00	15768000	3.021	610.579	10.676	1000.051	
11/05/2022 06:00	15771600	3.026	610.129	10.728	1000.201	
11/05/2022 07:00	15775200	3.017	610.926	10.78	1000.064	
11/05/2022 08:00	15778800	3.02	610.681	10.78	1000.683	
11/05/2022 09:00	15782400	3.025	610.213	10.78	1002.217	
11/05/2022 10:00	15786000	3.025	610.193	10.728	1003.07	
11/05/2022 11:00	15789600	3.023	610.399	10.728	1003.291	
11/05/2022 12:00	15793200	3.025	610.178	10.728	1003.778	
11/05/2022 13:00	15796800	3.029	609.804	10.676	1004.239	
11/05/2022 14:00	15800400	3.024	610.255	10.832	1004.489	
11/05/2022 15:00	15804000	3.03	609.716	10.676	1005.179	
11/05/2022 16:00	15807600	3.028	609.854	10.832	1005.636	
11/05/2022 17:00	15811200	3.037	608.989	10.676	1006.973	
11/05/2022 18:00	15814800	3.034	609.322	10.676	1007.333	
11/05/2022 19:00	15818400	3.037	608.997	10.78	1008.553	
11/05/2022 20:00	15822000	3.031	609.594	10.728	1008.789	
11/05/2022 21:00	15825600	3.026	610.095	10.728	1009.088	
11/05/2022 22:00	15829200	3.026	610.093	10.728	1010.264	
11/05/2022 23:00	15832800	3.028	609.937	10.728	1010.527	
12/05/2022 00:00	15836400	3.034	609.318	10.78	1011.326	
12/05/2022 01:00	15840000	3.038	608.881	10.728	1011.743	
12/05/2022 02:00	15843600	3.04	608.734	10.676	1012.188	
12/05/2022 03:00	15847200	3.04	608.706	10.78	1012.418	
12/05/2022 04:00	15850800	3.04	608.728	10.78	1012.289	
12/05/2022 05:00	15854400	3.032	609.489	10.832	1011.763	
12/05/2022 06:00	15858000	3.037	609.004	10.78	1011.854	
12/05/2022 07:00	15861600	3.042	608.569	10.832	1012.363	
12/05/2022 08:00	15865200	3.035	609.207	10.728	1012.11	
12/05/2022 09:00	15868800	3.044	608.341	10.78	1012.624	
12/05/2022 10:00	15872400	3.04	608.697	10.832	1012.288	

WTP-BH066						
Date and Time	Elapsed Time (Seconds)	Corrected Level Depth To Water (mbgl)	Corrected Pressure (mBar)	Temperature (C)	Barometric Pressure (mBar)	Manual Dip Reading (mbgl)
12/05/2022 11:00	15876000	3.044	608.319	10.832	1012.399	
12/05/2022 12:00	15879600	3.039	608.821	10.832	1011.577	
12/05/2022 13:00	15883200	3.047	608.048	10.676	1011.382	
12/05/2022 14:00	15886800	3.047	608.002	10.832	1011.596	
12/05/2022 15:00	15890400	3.049	607.823	10.676	1011.18	
12/05/2022 16:00	15894000	3.043	608.382	10.832	1011.056	
12/05/2022 17:00	15897600	3.046	608.089	10.728	1010.881	
12/05/2022 18:00	15901200	3.044	608.346	10.728	1010.304	
12/05/2022 19:00	15904800	3.044	608.349	10.78	1010.855	
12/05/2022 20:00	15908400	3.043	608.431	10.728	1010.432	
12/05/2022 21:00	15912000	3.047	608.063	10.78	1011.14	
12/05/2022 22:00	15915600	3.044	608.332	10.78	1010.978	
12/05/2022 23:00	15919200	3.045	608.247	10.78	1011.33	
13/05/2022 00:00	15922800	3.049	607.848	10.728	1011.922	
13/05/2022 01:00	15926400	3.043	608.395	10.728	1011.161	
13/05/2022 02:00	15930000	3.045	608.258	10.728	1011.032	
13/05/2022 03:00	15933600	3.047	608.048	10.728	1010.922	
13/05/2022 04:00	15937200	3.047	608.039	10.78	1010.631	
13/05/2022 05:00	15940800	3.047	608.028	10.728	1010.302	
13/05/2022 06:00	15944400	3.053	607.463	10.78	1010.834	
13/05/2022 07:00	15948000	3.051	607.608	10.832	1010.71	
13/05/2022 08:00	15951600	3.051	607.611	10.728	1011.038	
13/05/2022 09:00	15955200	3.049	607.859	10.728	1011.111	
13/05/2022 10:00	15958800	3.054	607.39	10.78	1011.494	
13/05/2022 11:00	15962400	3.057	607.055	10.78	1012.256	
13/05/2022 12:00	15966000	3.057	607.039	10.832	1012.506	
13/05/2022 13:00	15969600	3.067	606.043	10.728	1013.566	
13/05/2022 14:00	15973200	3.059	606.866	10.728	1013.437	
13/05/2022 15:00	15976800	3.063	606.443	10.832	1013.742	
13/05/2022 16:00	15980400	3.064	606.318	10.78	1013.526	
13/05/2022 17:00	15984000	3.072	605.6	10.78	1014.191	
13/05/2022 18:00	15987600	3.065	606.304	10.728	1014.373	
13/05/2022 19:00	15991200	3.065	606.232	10.78	1014.252	
13/05/2022 20:00	15994800	3.066	606.216	10.832	1014.448	
13/05/2022 21:00	15998400	3.061	606.696	10.832	1014.129	
13/05/2022 22:00	16002000	3.062	606.513	10.728	1014.644	
13/05/2022 23:00	16005600	3.063	606.502	10.78	1014.783	
14/05/2022 00:00	16009200	3.059	606.892	10.78	1014.553	
14/05/2022 01:00	16012800	3.063	606.442	10.832	1014.703	
14/05/2022 02:00	16016400	3.063	606.495	10.728	1014.555	
14/05/2022 03:00	16020000	3.067	606.053	10.728	1015.211	
14/05/2022 04:00	16023600	3.064	606.363	10.728	1014.421	
14/05/2022 05:00	16027200	3.065	606.231	10.832	1014.594	
14/05/2022 06:00	16030800	3.07	605.8	10.728	1014.717	
14/05/2022 07:00	16034400	3.068	606.017	10.78	1014.948	

WTP-BH066						
Date and Time	Elapsed Time (Seconds)	Corrected Level Depth To Water (mbgl)	Corrected Pressure (mBar)	Temperature (C)	Barometric Pressure (mBar)	Manual Dip Reading (mbgl)
14/05/2022 08:00	16038000	3.07	605.771	10.728	1015.653	
14/05/2022 09:00	16041600	3.07	605.757	10.728	1015.719	
14/05/2022 10:00	16045200	3.071	605.728	10.728	1015.59	
14/05/2022 11:00	16048800	3.081	604.747	10.78	1015.951	
14/05/2022 12:00	16052400	3.081	604.703	10.78	1015.728	
14/05/2022 13:00	16056000	3.08	604.763	10.728	1015.647	
14/05/2022 14:00	16059600	3.083	604.457	10.728	1015.312	
14/05/2022 15:00	16063200	3.089	603.932	10.728	1015.357	
14/05/2022 16:00	16066800	3.088	604.013	10.78	1014.871	
14/05/2022 17:00	16070400	3.086	604.176	10.728	1014.367	
14/05/2022 18:00	16074000	3.081	604.684	10.728	1013.486	
14/05/2022 19:00	16077600	3.083	604.519	10.832	1013.106	
14/05/2022 20:00	16081200	3.079	604.892	10.78	1012.498	
14/05/2022 21:00	16084800	3.08	604.841	10.728	1012.475	
14/05/2022 22:00	16088400	3.076	605.205	10.78	1012.238	
14/05/2022 23:00	16092000	3.08	604.77	10.78	1012.353	
15/05/2022 00:00	16095600	3.078	605.007	10.832	1011.978	
15/05/2022 01:00	16099200	3.084	604.419	10.728	1011.83	
15/05/2022 02:00	16102800	3.086	604.226	10.728	1010.957	
15/05/2022 03:00	16106400	3.085	604.305	10.78	1010.685	
15/05/2022 04:00	16110000	3.083	604.508	10.78	1010.642	
15/05/2022 05:00	16113600	3.091	603.762	10.78	1010.748	
15/05/2022 06:00	16117200	3.085	604.317	10.78	1009.553	
15/05/2022 07:00	16120800	3.091	603.769	10.78	1009.834	
15/05/2022 08:00	16124400	3.091	603.753	10.78	1009.584	
15/05/2022 09:00	16128000	3.094	603.429	10.78	1009.535	
15/05/2022 10:00	16131600	3.1	602.793	10.78	1009.744	
15/05/2022 11:00	16135200	3.097	603.163	10.728	1008.553	
15/05/2022 12:00	16138800	3.09	603.828	10.78	1006.842	
15/05/2022 13:00	16142400	3.107	602.129	10.728	1007.881	
15/05/2022 14:00	16146000	3.098	602.996	10.78	1006.235	
15/05/2022 15:00	16149600	3.095	603.294	10.78	1005.404	
15/05/2022 16:00	16153200	3.095	603.303	10.78	1004.862	
15/05/2022 17:00	16156800	3.091	603.761	10.728	1003.903	
15/05/2022 18:00	16160400	3.092	603.649	10.728	1003.163	
15/05/2022 19:00	16164000	3.09	603.798	10.728	1002.374	
15/05/2022 20:00	16167600	3.091	603.763	10.78	1001.95	
15/05/2022 21:00	16171200	3.093	603.551	10.78	1001.629	
15/05/2022 22:00	16174800	3.09	603.802	10.78	1001.004	
15/05/2022 23:00	16178400	3.089	603.875	10.78	1000.719	
16/05/2022 00:00	16182000	3.09	603.799	10.728	1000.667	
16/05/2022 01:00	16185600	3.093	603.562	10.78	1000.445	
16/05/2022 02:00	16189200	3.089	603.906	10.78	999.621	
16/05/2022 03:00	16192800	3.096	603.19	10.728	999.997	
16/05/2022 04:00	16196400	3.093	603.571	10.78	998.783	

WTP-BH066						
Date and Time	Elapsed Time (Seconds)	Corrected Level Depth To Water (mbgl)	Corrected Pressure (mBar)	Temperature (C)	Barometric Pressure (mBar)	Manual Dip Reading (mbgl)
16/05/2022 05:00	16200000	3.091	603.729	10.78	998.572	
16/05/2022 06:00	16203600	3.094	603.394	10.728	998.887	
16/05/2022 07:00	16207200	3.093	603.528	10.78	999.253	
16/05/2022 08:00	16210800	3.098	603.021	10.78	1000.026	
16/05/2022 09:00	16214400	3.097	603.114	10.728	1000.286	
16/05/2022 10:00	16218000	3.108	602.077	10.78	1001.184	
16/05/2022 11:00	16221600	3.106	602.292	10.78	1001.075	
16/05/2022 12:00	16225200	3.107	602.133	10.78	1001.714	
16/05/2022 13:00	16228800	3.111	601.785	10.78	1002.382	
16/05/2022 14:00	16232400	3.11	601.874	10.728	1002.272	
16/05/2022 15:00	16236000	3.106	602.206	10.78	1002.494	
16/05/2022 16:00	16239600	3.116	601.297	10.78	1003.136	
16/05/2022 17:00	16243200	3.11	601.876	10.78	1003.25	
16/05/2022 18:00	16246800	3.113	601.531	10.78	1003.808	
16/05/2022 19:00	16250400	3.112	601.703	10.78	1004.01	
16/05/2022 20:00	16254000	3.109	601.988	10.78	1003.724	
16/05/2022 21:00	16257600	3.11	601.839	10.728	1003.586	
16/05/2022 22:00	16261200	3.111	601.741	10.78	1004.239	
16/05/2022 23:00	16264800	3.109	601.978	10.728	1003.074	
17/05/2022 00:00	16268400	3.107	602.173	10.78	1002.74	
17/05/2022 01:00	16272000	3.114	601.458	10.78	1002.176	
17/05/2022 02:00	16275600	3.108	602.056	10.78	1001.419	
17/05/2022 03:00	16279200	3.114	601.471	10.728	1001.13	
17/05/2022 04:00	16282800	3.114	601.46	10.728	1000.874	
17/05/2022 05:00	16286400	3.111	601.794	10.728	1000.914	
17/05/2022 06:00	16290000	3.126	600.279	10.78	1001.437	
17/05/2022 07:00	16293600	3.111	601.75	10.728	1002.556	
17/05/2022 08:00	16297200	3.11	601.834	10.78	1003.186	
17/05/2022 09:00	16300800	3.111	601.718	10.78	1003.728	
17/05/2022 10:00	16304400	3.122	600.697	10.728	1004.569	
17/05/2022 11:00	16308000	3.122	600.696	10.78	1004.591	
17/05/2022 12:00	16311600	3.12	600.877	10.78	1003.877	
17/05/2022 13:00	16315200	3.12	600.855	10.728	1003.931	
17/05/2022 14:00	16318800	3.117	601.126	10.728	1003.5	
17/05/2022 15:00	16322400	3.123	600.592	10.78	1004.055	
17/05/2022 16:00	16326000	3.12	600.89	10.78	1003.171	
17/05/2022 17:00	16329600	3.121	600.813	10.728	1003.12	
17/05/2022 18:00	16333200	3.125	600.425	10.728	1002.709	
17/05/2022 19:00	16336800	3.127	600.208	10.78	1002.52	
17/05/2022 20:00	16340400	3.125	600.411	10.728	1001.71	
17/05/2022 21:00	16344000	3.129	599.956	10.728	1001.472	
17/05/2022 22:00	16347600	3.126	600.293	10.728	1001.776	
17/05/2022 23:00	16351200	3.126	600.281	10.728	1002.054	
18/05/2022 00:00	16354800	3.118	601.06	10.728	1002.659	
18/05/2022 01:00	16358400	3.125	600.416	10.78	1003.804	

WTP-BH066						
Date and Time	Elapsed Time (Seconds)	Corrected Level Depth To Water (mbgl)	Corrected Pressure (mBar)	Temperature (C)	Barometric Pressure (mBar)	Manual Dip Reading (mbgl)
18/05/2022 02:00	16362000	3.127	600.157	10.78	1004.33	
18/05/2022 03:00	16365600	3.127	600.176	10.78	1004.897	
18/05/2022 04:00	16369200	3.124	600.452	10.728	1005.134	
18/05/2022 05:00	16372800	3.126	600.339	10.78	1005.641	
18/05/2022 06:00	16376400	3.124	600.475	10.78	1005.718	
18/05/2022 07:00	16380000	3.131	599.815	10.78	1007.071	
18/05/2022 08:00	16383600	3.131	599.779	10.78	1006.947	
18/05/2022 09:00	16387200	3.138	599.143	10.728	1006.976	
18/05/2022 10:00	16390800	3.135	599.426	10.78	1006.02	
18/05/2022 11:00	16394400	3.141	598.851	10.728	1005.775	
18/05/2022 12:00	16398000	3.138	599.09	10.78	1004.97	
18/05/2022 13:00	16401600	3.141	598.851	10.728	1004.496	
18/05/2022 14:00	16405200	3.136	599.306	10.78	1003.741	
18/05/2022 15:00	16408800	3.137	599.199	10.728	1002.709	
18/05/2022 16:00	16412400	3.142	598.71	10.78	1002.046	
18/05/2022 17:00	16416000	3.138	599.119	10.728	1000.818	
18/05/2022 18:00	16419600	3.134	599.479	10.78	1001.224	
18/05/2022 19:00	16423200	3.136	599.351	10.728	1001.651	
18/05/2022 20:00	16426800	3.131	599.782	10.728	1001.487	
18/05/2022 21:00	16430400	3.129	599.963	10.728	1002.585	
18/05/2022 22:00	16434000	3.131	599.769	10.728	1004.324	
18/05/2022 23:00	16437600	3.133	599.584	10.728	1006.375	
19/05/2022 00:00	16441200	3.132	599.719	10.728	1006.613	
19/05/2022 01:00	16444800	3.133	599.639	10.676	1006.992	
19/05/2022 02:00	16448400	3.133	599.614	10.728	1006.718	
19/05/2022 03:00	16452000	3.137	599.228	10.728	1007.637	
19/05/2022 04:00	16455600	3.139	599.004	10.728	1008.234	
19/05/2022 05:00	16459200	3.143	598.618	10.728	1009.153	
19/05/2022 06:00	16462800	3.142	598.679	10.728	1009.252	
19/05/2022 07:00	16466400	3.135	599.406	10.78	1009.025	
19/05/2022 08:00	16470000	3.138	599.07	10.728	1009.394	
19/05/2022 09:00	16473600	3.141	598.804	10.78	1009.894	
19/05/2022 10:00	16477200	3.141	598.787	10.728	1009.57	
19/05/2022 11:00	16480800	3.143	598.6	10.78	1009.831	
19/05/2022 12:00	16484400	3.147	598.224	10.728	1009.866	
19/05/2022 13:00	16488000	3.147	598.206	10.78	1009.693	
19/05/2022 14:00	16491600	3.147	598.229	10.728	1009.862	
19/05/2022 15:00	16495200	3.15	597.913	10.728	1010.072	
19/05/2022 16:00	16498800	3.145	598.407	10.728	1009.897	
19/05/2022 17:00	16502400	3.151	597.866	10.728	1010.225	
19/05/2022 18:00	16506000	3.149	598.062	10.78	1009.89	
19/05/2022 19:00	16509600	3.15	597.984	10.728	1010.001	
19/05/2022 20:00	16513200	3.148	598.178	10.728	1010.019	
19/05/2022 21:00	16516800	3.146	598.344	10.78	1009.874	
19/05/2022 22:00	16520400	3.154	597.517	10.78	1010.488	

WTP-BH066						
Date and Time	**Elapsed Time (Seconds)**	**Corrected Level Depth To Water (mbgl)**	**Corrected Pressure (mBar)**	**Temperature (C)**	**Barometric Pressure (mBar)**	**Manual Dip Reading (mbgl)**
19/05/2022 23:00	16524000	3.142	598.695	10.78	1009.576	
20/05/2022 00:00	16527600	3.145	598.472	10.728	1009.512	
20/05/2022 01:00	16531200	3.145	598.419	10.78	1009.265	
20/05/2022 02:00	16534800	3.149	598.071	10.728	1009.167	
20/05/2022 03:00	16538400	3.14	598.886	10.78	1007.84	
20/05/2022 04:00	16542000	3.144	598.51	10.728	1007.502	
20/05/2022 05:00	16545600	3.151	597.855	10.78	1007.272	
20/05/2022 06:00	16549200	3.148	598.098	10.728	1006.847	
20/05/2022 07:00	16552800	3.149	598.042	10.728	1006.637	
20/05/2022 08:00	16556400	3.152	597.704	10.728	1006.868	
20/05/2022 09:00	16560000	3.158	597.162	10.728	1006.984	
20/05/2022 10:00	16563600	3.163	596.635	10.78	1006.306	3.19

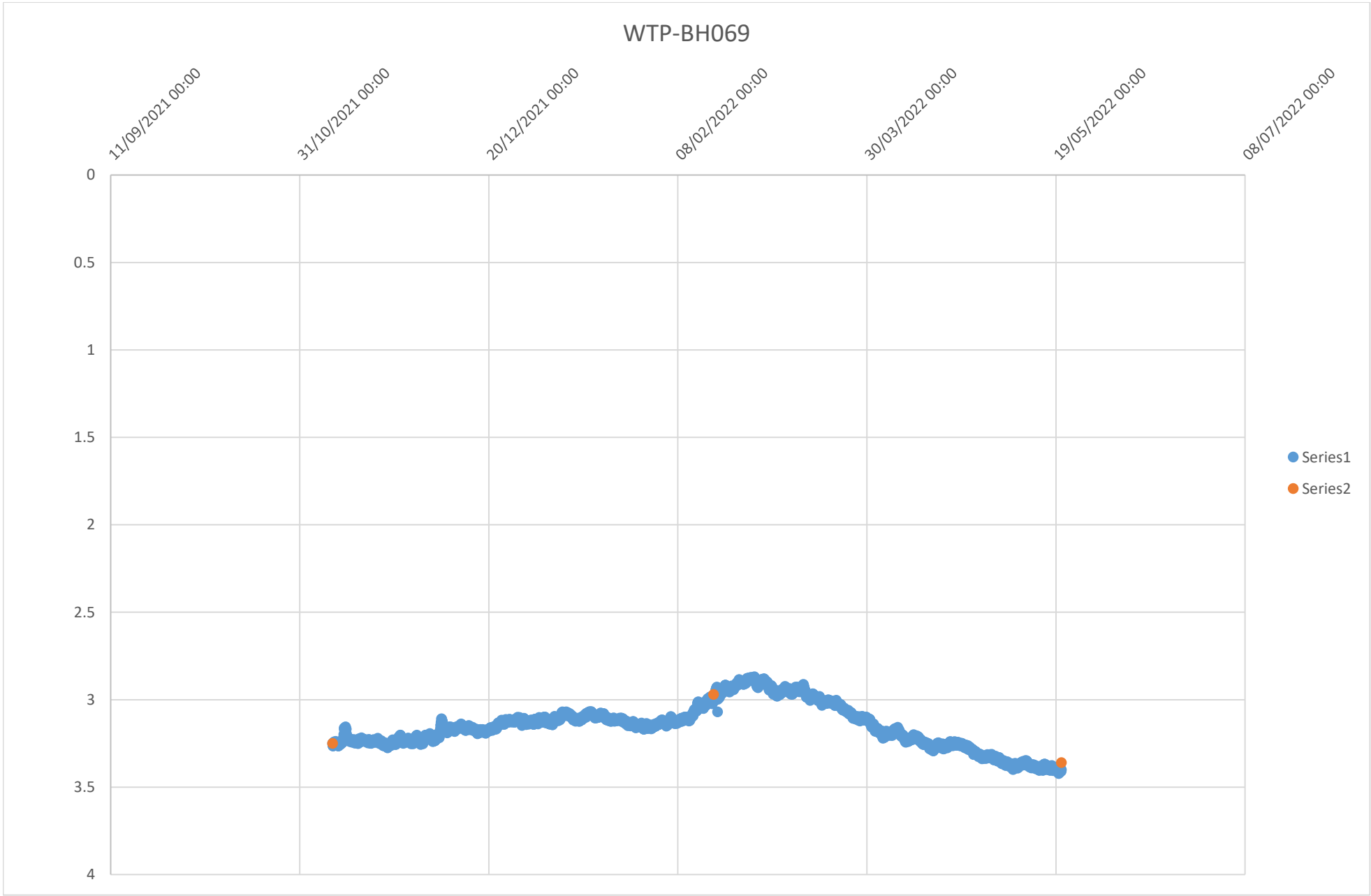
WTP-BH069
11/09/2021 00:00
31/10/2021 00:00
20/12/2021 00:00
08/02/2022 00:00
30/03/2022 00:00
19/05/2022 00:00
08/07/2022 00:00
0
0.5
1
1.5
2
2.5
3
3.5
4
Series1
Series2

WTP-BH069						
Date and Time	Elapsed Time (Seconds)	Corrected Level Depth To Water (mbgl)	Corrected Pressure (mBar)	Temperature (C)	Barometric Pressure (mBar)	Manual Dip Reading (mbgl)
08/11/2021 17:00	0	3.25	1088.298	10.87	1011.816	3.25
08/11/2021 18:00	3600	3.257	1087.648	10.818	1011.977	
08/11/2021 19:00	7200	3.265	1086.841	10.818	1012.197	
08/11/2021 20:00	10800	3.264	1086.905	10.818	1012.368	
08/11/2021 21:00	14400	3.257	1087.648	10.818	1011.859	
08/11/2021 22:00	18000	3.254	1087.916	10.818	1011.474	
08/11/2021 23:00	21600	3.246	1088.698	10.818	1011.162	
09/11/2021 00:00	25200	3.247	1088.637	10.87	1010.889	
09/11/2021 01:00	28800	3.249	1088.359	10.818	1010.326	
09/11/2021 02:00	32400	3.25	1088.259	10.818	1010.544	
09/11/2021 03:00	36000	3.241	1089.162	10.818	1009.758	
09/11/2021 04:00	39600	3.258	1087.496	10.818	1010.249	
09/11/2021 05:00	43200	3.245	1088.8	10.818	1010.238	
09/11/2021 06:00	46800	3.253	1088.019	10.818	1010.901	
09/11/2021 07:00	50400	3.246	1088.688	10.87	1011.543	
09/11/2021 08:00	54000	3.25	1088.257	10.818	1012.542	
09/11/2021 09:00	57600	3.243	1088.956	10.818	1013.371	
09/11/2021 10:00	61200	3.251	1088.225	10.818	1013.632	
09/11/2021 11:00	64800	3.248	1088.487	10.818	1013.84	
09/11/2021 12:00	68400	3.25	1088.336	10.818	1013.639	
09/11/2021 13:00	72000	3.238	1089.43	10.818	1013.132	
09/11/2021 14:00	75600	3.244	1088.925	10.818	1012.815	
09/11/2021 15:00	79200	3.244	1088.882	10.818	1013.445	
09/11/2021 16:00	82800	3.244	1088.895	10.818	1013.432	
09/11/2021 17:00	86400	3.252	1088.129	10.818	1014.199	
09/11/2021 18:00	90000	3.247	1088.597	10.818	1013.848	
09/11/2021 19:00	93600	3.251	1088.242	10.818	1014.673	
09/11/2021 20:00	97200	3.258	1087.535	10.818	1014.674	
09/11/2021 21:00	100800	3.257	1087.577	10.818	1015.22	
09/11/2021 22:00	104400	3.26	1087.355	10.818	1015.794	
09/11/2021 23:00	108000	3.246	1088.689	10.818	1015.283	
10/11/2021 00:00	111600	3.26	1087.284	10.818	1016.218	
10/11/2021 01:00	115200	3.255	1087.82	10.818	1015.917	
10/11/2021 02:00	118800	3.255	1087.812	10.818	1015.807	
10/11/2021 03:00	122400	3.252	1088.116	10.765	1016.072	
10/11/2021 04:00	126000	3.264	1086.916	10.818	1016.586	
10/11/2021 05:00	129600	3.265	1086.797	10.765	1016.686	
10/11/2021 06:00	133200	3.262	1087.111	10.818	1016.979	
10/11/2021 07:00	136800	3.249	1088.402	10.818	1016.627	
10/11/2021 08:00	140400	3.261	1087.231	10.818	1017.681	
10/11/2021 09:00	144000	3.25	1088.288	10.818	1017.798	
10/11/2021 10:00	147600	3.258	1087.485	10.818	1017.896	
10/11/2021 11:00	151200	3.251	1088.245	10.818	1018.194	
10/11/2021 12:00	154800	3.245	1088.756	10.818	1017.683	
10/11/2021 13:00	158400	3.256	1087.752	10.765	1017.845	

WTP-BH069						
Date and Time	Elapsed Time (Seconds)	Corrected Level Depth To Water (mbgl)	Corrected Pressure (mBar)	Temperature (C)	Barometric Pressure (mBar)	Manual Dip Reading (mbgl)
10/11/2021 14:00	162000	3.259	1087.446	10.818	1017.231	
10/11/2021 15:00	165600	3.253	1088.021	10.818	1016.891	
10/11/2021 16:00	169200	3.249	1088.422	10.818	1016.372	
10/11/2021 17:00	172800	3.241	1089.185	10.818	1016.549	
10/11/2021 18:00	176400	3.251	1088.204	10.818	1017.06	
10/11/2021 19:00	180000	3.249	1088.367	10.818	1017.014	
10/11/2021 20:00	183600	3.248	1088.517	10.818	1016.747	
10/11/2021 21:00	187200	3.254	1087.905	10.765	1016.87	
10/11/2021 22:00	190800	3.251	1088.237	10.818	1017.144	
10/11/2021 23:00	194400	3.247	1088.614	10.818	1016.533	
11/11/2021 00:00	198000	3.242	1089.116	10.818	1015.913	
11/11/2021 01:00	201600	3.246	1088.714	10.818	1015.845	
11/11/2021 02:00	205200	3.242	1089.083	10.818	1015.358	
11/11/2021 03:00	208800	3.245	1088.753	10.818	1014.278	
11/11/2021 04:00	212400	3.242	1089.125	10.818	1013.907	
11/11/2021 05:00	216000	3.238	1089.51	10.818	1013.169	
11/11/2021 06:00	219600	3.244	1088.844	10.818	1012.661	
11/11/2021 07:00	223200	3.246	1088.685	10.818	1011.175	
11/11/2021 08:00	226800	3.239	1089.359	10.818	1010.501	
11/11/2021 09:00	230400	3.233	1089.971	10.818	1010.241	
11/11/2021 10:00	234000	3.236	1089.718	10.818	1009.554	
11/11/2021 11:00	237600	3.227	1090.557	10.818	1008.716	
11/11/2021 12:00	241200	3.224	1090.868	10.818	1007.935	
11/11/2021 13:00	244800	3.221	1091.179	10.818	1006.684	
11/11/2021 14:00	248400	3.222	1091.007	10.818	1004.858	
11/11/2021 15:00	252000	3.228	1090.489	10.818	1004.202	
11/11/2021 16:00	255600	3.199	1093.28	10.818	1001.293	
11/11/2021 17:00	259200	3.224	1090.853	10.818	1003.133	
11/11/2021 18:00	262800	3.166	1096.559	10.818	997.427	
11/11/2021 19:00	266400	3.161	1096.999	10.818	996.987	
11/11/2021 20:00	270000	3.173	1095.855	10.818	997.426	
11/11/2021 21:00	273600	3.164	1096.713	10.818	995.745	
11/11/2021 22:00	277200	3.165	1096.601	10.818	995.858	
11/11/2021 23:00	280800	3.173	1095.823	10.818	995.695	
12/11/2021 00:00	284400	3.17	1096.09	10.765	994.705	
12/11/2021 01:00	288000	3.172	1095.976	10.818	994.016	
12/11/2021 02:00	291600	3.164	1096.771	10.818	993.69	
12/11/2021 03:00	295200	3.155	1097.617	10.818	993.315	
12/11/2021 04:00	298800	3.169	1096.186	10.818	993.453	
12/11/2021 05:00	302400	3.166	1096.496	10.818	993.378	
12/11/2021 06:00	306000	3.169	1096.238	10.818	992.814	
12/11/2021 07:00	309600	3.168	1096.339	10.818	993.065	
12/11/2021 08:00	313200	3.195	1093.667	10.818	996.208	
12/11/2021 09:00	316800	3.209	1092.303	10.818	997.688	
12/11/2021 10:00	320400	3.212	1091.985	10.818	998.006	

WTP-BH069						
Date and Time	Elapsed Time (Seconds)	Corrected Level Depth To Water (mbgl)	Corrected Pressure (mBar)	Temperature (C)	Barometric Pressure (mBar)	Manual Dip Reading (mbgl)
12/11/2021 11:00	324000	3.208	1092.369	10.818	999.503	
12/11/2021 12:00	327600	3.219	1091.313	10.818	1000.205	
12/11/2021 13:00	331200	3.214	1091.827	10.818	1001.336	
12/11/2021 14:00	334800	3.211	1092.115	10.818	1001.988	
12/11/2021 15:00	338400	3.217	1091.482	10.818	1003.091	
12/11/2021 16:00	342000	3.22	1091.239	10.818	1004.04	
12/11/2021 17:00	345600	3.217	1091.488	10.818	1004.73	
12/11/2021 18:00	349200	3.221	1091.153	10.818	1006.005	
12/11/2021 19:00	352800	3.223	1090.952	10.818	1006.558	
12/11/2021 20:00	356400	3.224	1090.854	10.818	1007.714	
12/11/2021 21:00	360000	3.224	1090.825	10.818	1008.096	
12/11/2021 22:00	363600	3.23	1090.245	10.818	1008.91	
12/11/2021 23:00	367200	3.227	1090.587	10.818	1009.626	
13/11/2021 00:00	370800	3.228	1090.471	10.818	1010.446	
13/11/2021 01:00	374400	3.23	1090.271	10.818	1010.647	
13/11/2021 02:00	378000	3.23	1090.271	10.818	1010.647	
13/11/2021 03:00	381600	3.233	1089.987	10.818	1011.048	
13/11/2021 04:00	385200	3.229	1090.334	10.818	1011.171	
13/11/2021 05:00	388800	3.224	1090.841	10.818	1012.073	
13/11/2021 06:00	392400	3.239	1089.366	10.818	1012.256	
13/11/2021 07:00	396000	3.23	1090.215	10.818	1012.347	
13/11/2021 08:00	399600	3.229	1090.369	10.818	1012.898	
13/11/2021 09:00	403200	3.234	1089.896	10.818	1013.605	
13/11/2021 10:00	406800	3.225	1090.733	10.818	1013.708	
13/11/2021 11:00	410400	3.231	1090.128	10.818	1014.079	
13/11/2021 12:00	414000	3.238	1089.465	10.818	1014.272	
13/11/2021 13:00	417600	3.237	1089.593	10.818	1014.496	
13/11/2021 14:00	421200	3.231	1090.142	10.818	1014.417	
13/11/2021 15:00	424800	3.234	1089.866	10.818	1014.458	
13/11/2021 16:00	428400	3.228	1090.425	10.818	1014.369	
13/11/2021 17:00	432000	3.234	1089.876	10.818	1014.801	
13/11/2021 18:00	435600	3.23	1090.227	10.765	1015.371	
13/11/2021 19:00	439200	3.232	1090.033	10.818	1015.701	
13/11/2021 20:00	442800	3.243	1088.971	10.765	1016.039	
13/11/2021 21:00	446400	3.238	1089.443	10.818	1016.056	
13/11/2021 22:00	450000	3.236	1089.675	10.818	1016.411	
13/11/2021 23:00	453600	3.237	1089.526	10.818	1016.443	
14/11/2021 00:00	457200	3.238	1089.493	10.818	1016.593	
14/11/2021 01:00	460800	3.233	1089.982	10.818	1016.104	
14/11/2021 02:00	464400	3.238	1089.471	10.818	1016.145	
14/11/2021 03:00	468000	3.235	1089.808	10.818	1016.866	
14/11/2021 04:00	471600	3.239	1089.352	10.818	1016.851	
14/11/2021 05:00	475200	3.23	1090.224	10.818	1016.919	
14/11/2021 06:00	478800	3.241	1089.173	10.818	1017.501	
14/11/2021 07:00	482400	3.228	1090.49	10.818	1017.24	

WTP-BH069						
Date and Time	Elapsed Time (Seconds)	Corrected Level Depth To Water (mbgl)	Corrected Pressure (mBar)	Temperature (C)	Barometric Pressure (mBar)	Manual Dip Reading (mbgl)
14/11/2021 08:00	486000	3.239	1089.379	10.818	1017.882	
14/11/2021 09:00	489600	3.24	1089.247	10.818	1018.014	
14/11/2021 10:00	493200	3.24	1089.284	10.818	1018.799	
14/11/2021 11:00	496800	3.242	1089.131	10.818	1018.953	
14/11/2021 12:00	500400	3.245	1088.831	10.818	1019.135	
14/11/2021 13:00	504000	3.246	1088.725	10.818	1019.005	
14/11/2021 14:00	507600	3.248	1088.494	10.765	1019.1	
14/11/2021 15:00	511200	3.244	1088.844	10.818	1018.652	
14/11/2021 16:00	514800	3.237	1089.594	10.818	1018.254	
14/11/2021 17:00	518400	3.234	1089.832	10.818	1018.487	
14/11/2021 18:00	522000	3.231	1090.131	10.765	1018.169	
14/11/2021 19:00	525600	3.244	1088.895	10.818	1019.189	
14/11/2021 20:00	529200	3.237	1089.6	10.818	1019.189	
14/11/2021 21:00	532800	3.233	1089.954	10.765	1019.05	
14/11/2021 22:00	536400	3.233	1089.916	10.818	1019.107	
14/11/2021 23:00	540000	3.23	1090.223	10.818	1018.917	
15/11/2021 00:00	543600	3.24	1089.262	10.818	1019.409	
15/11/2021 01:00	547200	3.243	1089	10.818	1020.493	
15/11/2021 02:00	550800	3.24	1089.318	10.818	1020.292	
15/11/2021 03:00	554400	3.233	1089.967	10.818	1020.113	
15/11/2021 04:00	558000	3.232	1090.073	10.818	1020.711	
15/11/2021 05:00	561600	3.234	1089.835	10.818	1020.833	
15/11/2021 06:00	565200	3.234	1089.911	10.818	1021.109	
15/11/2021 07:00	568800	3.236	1089.663	10.818	1021.827	
15/11/2021 08:00	572400	3.23	1090.265	10.765	1021.911	
15/11/2021 09:00	576000	3.235	1089.792	10.818	1022.755	
15/11/2021 10:00	579600	3.242	1089.08	10.765	1023.214	
15/11/2021 11:00	583200	3.251	1088.193	10.818	1023.65	
15/11/2021 12:00	586800	3.243	1089.023	10.818	1023.406	
15/11/2021 13:00	590400	3.245	1088.752	10.818	1022.972	
15/11/2021 14:00	594000	3.24	1089.287	10.818	1022.556	
15/11/2021 15:00	597600	3.245	1088.791	10.818	1022.229	
15/11/2021 16:00	601200	3.242	1089.041	10.818	1022.332	
15/11/2021 17:00	604800	3.237	1089.616	10.765	1022.09	
15/11/2021 18:00	608400	3.223	1090.946	10.765	1021.582	
15/11/2021 19:00	612000	3.243	1088.941	10.818	1021.844	
15/11/2021 20:00	615600	3.241	1089.184	10.818	1021.836	
15/11/2021 21:00	619200	3.235	1089.813	10.818	1021.442	
15/11/2021 22:00	622800	3.243	1088.973	10.818	1021.342	
15/11/2021 23:00	626400	3.237	1089.598	10.765	1020.581	
16/11/2021 00:00	630000	3.242	1089.118	10.765	1020.356	
16/11/2021 01:00	633600	3.231	1090.19	10.818	1019.303	
16/11/2021 02:00	637200	3.231	1090.178	10.765	1018.709	
16/11/2021 03:00	640800	3.231	1090.151	10.818	1017.932	
16/11/2021 04:00	644400	3.233	1089.977	10.818	1017.519	

WTP-BH069						
Date and Time	Elapsed Time (Seconds)	Corrected Level Depth To Water (mbgl)	Corrected Pressure (mBar)	Temperature (C)	Barometric Pressure (mBar)	Manual Dip Reading (mbgl)
16/11/2021 05:00	648000	3.224	1090.812	10.765	1016.782	
16/11/2021 06:00	651600	3.228	1090.501	10.818	1016.173	
16/11/2021 07:00	655200	3.218	1091.449	10.818	1015.459	
16/11/2021 08:00	658800	3.223	1090.918	10.818	1015.286	
16/11/2021 09:00	662400	3.229	1090.318	10.818	1015.534	
16/11/2021 10:00	666000	3.234	1089.906	10.818	1015.24	
16/11/2021 11:00	669600	3.223	1090.908	10.818	1014.591	
16/11/2021 12:00	673200	3.229	1090.363	10.818	1013.491	
16/11/2021 13:00	676800	3.225	1090.755	10.818	1013.216	
16/11/2021 14:00	680400	3.231	1090.146	10.818	1012.651	
16/11/2021 15:00	684000	3.224	1090.814	10.818	1012.453	
16/11/2021 16:00	687600	3.225	1090.717	10.818	1012.785	
16/11/2021 17:00	691200	3.226	1090.646	10.765	1014.129	
16/11/2021 18:00	694800	3.228	1090.443	10.818	1014.703	
16/11/2021 19:00	698400	3.229	1090.358	10.818	1015.376	
16/11/2021 20:00	702000	3.226	1090.662	10.818	1015.189	
16/11/2021 21:00	705600	3.231	1090.123	10.818	1016.08	
16/11/2021 22:00	709200	3.232	1090.06	10.818	1016.614	
16/11/2021 23:00	712800	3.232	1090.108	10.818	1017.153	
17/11/2021 00:00	716400	3.236	1089.682	10.818	1017.344	
17/11/2021 01:00	720000	3.227	1090.532	10.818	1017.316	
17/11/2021 02:00	723600	3.23	1090.216	10.818	1017.867	
17/11/2021 03:00	727200	3.233	1089.946	10.765	1018.118	
17/11/2021 04:00	730800	3.234	1089.88	10.818	1018.321	
17/11/2021 05:00	734400	3.231	1090.203	10.818	1019.29	
17/11/2021 06:00	738000	3.239	1089.394	10.818	1019.159	
17/11/2021 07:00	741600	3.23	1090.249	10.818	1019.244	
17/11/2021 08:00	745200	3.236	1089.666	10.818	1019.944	
17/11/2021 09:00	748800	3.232	1090.052	10.818	1020.147	
17/11/2021 10:00	752400	3.238	1089.501	10.818	1020.579	
17/11/2021 11:00	756000	3.237	1089.571	10.818	1020.627	
17/11/2021 12:00	759600	3.234	1089.903	10.818	1020.412	
17/11/2021 13:00	763200	3.232	1090.089	10.765	1020.325	
17/11/2021 14:00	766800	3.229	1090.349	10.818	1019.731	
17/11/2021 15:00	770400	3.232	1090.071	10.818	1019.539	
17/11/2021 16:00	774000	3.234	1089.879	10.818	1020.201	
17/11/2021 17:00	777600	3.233	1089.972	10.818	1019.874	
17/11/2021 18:00	781200	3.236	1089.677	10.818	1020.639	
17/11/2021 19:00	784800	3.24	1089.299	10.818	1020.899	
17/11/2021 20:00	788400	3.242	1089.087	10.818	1020.758	
17/11/2021 21:00	792000	3.242	1089.079	10.818	1021.119	
17/11/2021 22:00	795600	3.239	1089.341	10.818	1021.561	
17/11/2021 23:00	799200	3.237	1089.553	10.818	1021.232	
18/11/2021 00:00	802800	3.236	1089.625	10.765	1020.789	
18/11/2021 01:00	806400	3.247	1088.564	10.818	1021.399	

WTP-BH069						
Date and Time	Elapsed Time (Seconds)	Corrected Level Depth To Water (mbgl)	Corrected Pressure (mBar)	Temperature (C)	Barometric Pressure (mBar)	Manual Dip Reading (mbgl)
18/11/2021 02:00	810000	3.24	1089.301	10.818	1021.367	
18/11/2021 03:00	813600	3.236	1089.635	10.765	1021.366	
18/11/2021 04:00	817200	3.236	1089.657	10.818	1021.245	
18/11/2021 05:00	820800	3.228	1090.415	10.818	1021.075	
18/11/2021 06:00	824400	3.234	1089.898	10.818	1021.357	
18/11/2021 07:00	828000	3.23	1090.282	10.765	1022.13	
18/11/2021 08:00	831600	3.228	1090.46	10.818	1022.792	
18/11/2021 09:00	835200	3.236	1089.71	10.818	1022.955	
18/11/2021 10:00	838800	3.229	1090.366	10.818	1022.651	
18/11/2021 11:00	842400	3.243	1088.975	10.765	1023.671	
18/11/2021 12:00	846000	3.233	1089.933	10.818	1023.202	
18/11/2021 13:00	849600	3.237	1089.552	10.818	1023.583	
18/11/2021 14:00	853200	3.248	1088.465	10.818	1023.495	
18/11/2021 15:00	856800	3.247	1088.577	10.765	1023.247	
18/11/2021 16:00	860400	3.243	1088.965	10.818	1023.112	
18/11/2021 17:00	864000	3.237	1089.553	10.765	1023.093	
18/11/2021 18:00	867600	3.24	1089.324	10.818	1023.34	
18/11/2021 19:00	871200	3.248	1088.525	10.818	1024.022	
18/11/2021 20:00	874800	3.239	1089.33	10.818	1023.687	
18/11/2021 21:00	878400	3.242	1089.073	10.818	1024.179	
18/11/2021 22:00	882000	3.25	1088.337	10.765	1024.309	
18/11/2021 23:00	885600	3.238	1089.522	10.818	1023.847	
19/11/2021 00:00	889200	3.244	1088.848	10.818	1023.817	
19/11/2021 01:00	892800	3.245	1088.762	10.818	1024.137	
19/11/2021 02:00	896400	3.234	1089.869	10.765	1023.364	
19/11/2021 03:00	900000	3.24	1089.321	10.818	1023.344	
19/11/2021 04:00	903600	3.245	1088.831	10.818	1023.716	
19/11/2021 05:00	907200	3.236	1089.706	10.765	1023.175	
19/11/2021 06:00	910800	3.24	1089.324	10.818	1023.105	
19/11/2021 07:00	914400	3.234	1089.844	10.765	1023.507	
19/11/2021 08:00	918000	3.233	1089.957	10.765	1023.629	
19/11/2021 09:00	921600	3.234	1089.872	10.765	1024.301	
19/11/2021 10:00	925200	3.233	1089.934	10.818	1024.258	
19/11/2021 11:00	928800	3.234	1089.853	10.818	1024.104	
19/11/2021 12:00	932400	3.238	1089.495	10.818	1024.227	
19/11/2021 13:00	936000	3.238	1089.442	10.765	1023.674	
19/11/2021 14:00	939600	3.228	1090.419	10.818	1023.302	
19/11/2021 15:00	943200	3.232	1090.108	10.765	1022.656	
19/11/2021 16:00	946800	3.236	1089.686	10.818	1023.214	
19/11/2021 17:00	950400	3.235	1089.808	10.818	1022.857	
19/11/2021 18:00	954000	3.243	1088.949	10.765	1022.992	
19/11/2021 19:00	957600	3.236	1089.719	10.818	1022.946	
19/11/2021 20:00	961200	3.241	1089.209	10.818	1023.22	
19/11/2021 21:00	964800	3.24	1089.292	10.818	1023.02	
19/11/2021 22:00	968400	3.239	1089.35	10.818	1022.727	

WTP-BH069						
Date and Time	Elapsed Time (Seconds)	Corrected Level Depth To Water (mbgl)	Corrected Pressure (mBar)	Temperature (C)	Barometric Pressure (mBar)	Manual Dip Reading (mbgl)
19/11/2021 23:00	972000	3.24	1089.259	10.765	1022.565	
20/11/2021 00:00	975600	3.242	1089.127	10.765	1022.932	
20/11/2021 01:00	979200	3.244	1088.927	10.818	1022.563	
20/11/2021 02:00	982800	3.242	1089.04	10.765	1021.844	
20/11/2021 03:00	986400	3.234	1089.905	10.818	1021.35	
20/11/2021 04:00	990000	3.231	1090.171	10.818	1020.731	
20/11/2021 05:00	993600	3.238	1089.426	10.818	1021.242	
20/11/2021 06:00	997200	3.234	1089.91	10.765	1020.974	
20/11/2021 07:00	1000800	3.234	1089.893	10.818	1020.423	
20/11/2021 08:00	1004400	3.23	1090.279	10.818	1020.389	
20/11/2021 09:00	1008000	3.226	1090.638	10.765	1020.364	
20/11/2021 10:00	1011600	3.228	1090.473	10.818	1020.194	
20/11/2021 11:00	1015200	3.237	1089.546	10.818	1019.947	
20/11/2021 12:00	1018800	3.233	1089.962	10.818	1020	
20/11/2021 13:00	1022400	3.232	1090.028	10.765	1019.446	
20/11/2021 14:00	1026000	3.224	1090.857	10.818	1018.166	
20/11/2021 15:00	1029600	3.221	1091.128	10.818	1018.365	
20/11/2021 16:00	1033200	3.233	1090	10.818	1019.14	
20/11/2021 17:00	1036800	3.239	1089.425	10.765	1019.345	
20/11/2021 18:00	1040400	3.227	1090.573	10.818	1019.39	
20/11/2021 19:00	1044000	3.235	1089.785	10.818	1020.06	
20/11/2021 20:00	1047600	3.23	1090.254	10.765	1020.161	
20/11/2021 21:00	1051200	3.235	1089.733	10.818	1020.465	
20/11/2021 22:00	1054800	3.239	1089.358	10.818	1021.193	
20/11/2021 23:00	1058400	3.236	1089.714	10.765	1021.052	
21/11/2021 00:00	1062000	3.242	1089.056	10.818	1021.495	
21/11/2021 01:00	1065600	3.241	1089.136	10.818	1021.649	
21/11/2021 02:00	1069200	3.246	1088.678	10.765	1021.854	
21/11/2021 03:00	1072800	3.251	1088.222	10.818	1022.797	
21/11/2021 04:00	1076400	3.243	1089.004	10.818	1022.369	
21/11/2021 05:00	1080000	3.244	1088.857	10.818	1022.516	
21/11/2021 06:00	1083600	3.24	1089.285	10.818	1021.735	
21/11/2021 07:00	1087200	3.238	1089.485	10.818	1022.357	
21/11/2021 08:00	1090800	3.241	1089.202	10.818	1022.758	
21/11/2021 09:00	1094400	3.244	1088.918	10.765	1023.376	
21/11/2021 10:00	1098000	3.236	1089.639	10.818	1023.613	
21/11/2021 11:00	1101600	3.239	1089.368	10.818	1024.237	
21/11/2021 12:00	1105200	3.245	1088.815	10.818	1024.437	
21/11/2021 13:00	1108800	3.235	1089.812	10.818	1024.262	
21/11/2021 14:00	1112400	3.236	1089.629	10.818	1024.211	
21/11/2021 15:00	1116000	3.239	1089.387	10.818	1024.218	
21/11/2021 16:00	1119600	3.245	1088.78	10.765	1024.336	
21/11/2021 17:00	1123200	3.244	1088.847	10.818	1025.11	
21/11/2021 18:00	1126800	3.252	1088.084	10.818	1026.225	
21/11/2021 19:00	1130400	3.248	1088.478	10.818	1026.889	

WTP-BH069						
Date and Time	Elapsed Time (Seconds)	Corrected Level Depth To Water (mbgl)	Corrected Pressure (mBar)	Temperature (C)	Barometric Pressure (mBar)	Manual Dip Reading (mbgl)
21/11/2021 20:00	1134000	3.252	1088.073	10.765	1027.157	
21/11/2021 21:00	1137600	3.249	1088.441	10.765	1027.729	
21/11/2021 22:00	1141200	3.259	1087.425	10.765	1028.393	
21/11/2021 23:00	1144800	3.26	1087.292	10.818	1029.014	
22/11/2021 00:00	1148400	3.249	1088.411	10.818	1028.6	
22/11/2021 01:00	1152000	3.258	1087.563	10.765	1029.194	
22/11/2021 02:00	1155600	3.259	1087.432	10.765	1029.09	
22/11/2021 03:00	1159200	3.262	1087.17	10.818	1029.841	
22/11/2021 04:00	1162800	3.264	1086.918	10.765	1030.192	
22/11/2021 05:00	1166400	3.256	1087.673	10.818	1030.042	
22/11/2021 06:00	1170000	3.258	1087.525	10.818	1030.543	
22/11/2021 07:00	1173600	3.257	1087.574	10.818	1031.199	
22/11/2021 08:00	1177200	3.26	1087.303	10.765	1032.156	
22/11/2021 09:00	1180800	3.262	1087.077	10.818	1032.048	
22/11/2021 10:00	1184400	3.251	1088.167	10.765	1031.879	
22/11/2021 11:00	1188000	3.248	1088.449	10.818	1031.734	
22/11/2021 12:00	1191600	3.251	1088.235	10.765	1032.046	
22/11/2021 13:00	1195200	3.246	1088.683	10.818	1031.735	
22/11/2021 14:00	1198800	3.251	1088.223	10.818	1031.372	
22/11/2021 15:00	1202400	3.252	1088.116	10.818	1031.245	
22/11/2021 16:00	1206000	3.254	1087.864	10.765	1031.125	
22/11/2021 17:00	1209600	3.259	1087.372	10.818	1031.754	
22/11/2021 18:00	1213200	3.265	1086.783	10.818	1032.343	
22/11/2021 19:00	1216800	3.267	1086.628	10.765	1032.362	
22/11/2021 20:00	1220400	3.263	1086.978	10.818	1032.501	
22/11/2021 21:00	1224000	3.266	1086.694	10.765	1033	
22/11/2021 22:00	1227600	3.26	1087.283	10.818	1032.9	
22/11/2021 23:00	1231200	3.268	1086.576	10.818	1033.255	
23/11/2021 00:00	1234800	3.267	1086.656	10.765	1033.508	
23/11/2021 01:00	1238400	3.27	1086.304	10.818	1033.409	
23/11/2021 02:00	1242000	3.266	1086.754	10.818	1032.959	
23/11/2021 03:00	1245600	3.268	1086.553	10.818	1033.16	
23/11/2021 04:00	1249200	3.272	1086.129	10.818	1033.114	
23/11/2021 05:00	1252800	3.275	1085.802	10.765	1033.07	
23/11/2021 06:00	1256400	3.272	1086.155	10.765	1032.599	
23/11/2021 07:00	1260000	3.268	1086.509	10.818	1032.499	
23/11/2021 08:00	1263600	3.266	1086.769	10.765	1032.103	
23/11/2021 09:00	1267200	3.262	1087.168	10.818	1032.662	
23/11/2021 10:00	1270800	3.263	1086.99	10.818	1032.84	
23/11/2021 11:00	1274400	3.261	1087.182	10.818	1032.648	
23/11/2021 12:00	1278000	3.251	1088.171	10.818	1032.364	
23/11/2021 13:00	1281600	3.258	1087.553	10.765	1031.319	
23/11/2021 14:00	1285200	3.251	1088.158	10.818	1030.967	
23/11/2021 15:00	1288800	3.248	1088.48	10.818	1029.94	
23/11/2021 16:00	1292400	3.254	1087.888	10.818	1030.063	

WTP-BH069						
Date and Time	Elapsed Time (Seconds)	Corrected Level Depth To Water (mbgl)	Corrected Pressure (mBar)	Temperature (C)	Barometric Pressure (mBar)	Manual Dip Reading (mbgl)
23/11/2021 17:00	1296000	3.254	1087.918	10.818	1029.798	
23/11/2021 18:00	1299600	3.254	1087.86	10.818	1029.503	
23/11/2021 19:00	1303200	3.26	1087.276	10.818	1029.736	
23/11/2021 20:00	1306800	3.258	1087.494	10.765	1029.499	
23/11/2021 21:00	1310400	3.255	1087.803	10.818	1029.208	
23/11/2021 22:00	1314000	3.25	1088.3	10.818	1028.359	
23/11/2021 23:00	1317600	3.262	1087.101	10.765	1028.129	
24/11/2021 00:00	1321200	3.254	1087.903	10.765	1026.975	
24/11/2021 01:00	1324800	3.262	1087.158	10.818	1026.447	
24/11/2021 02:00	1328400	3.26	1087.274	10.818	1025.39	
24/11/2021 03:00	1332000	3.261	1087.262	10.818	1024.933	
24/11/2021 04:00	1335600	3.249	1088.379	10.765	1023.679	
24/11/2021 05:00	1339200	3.249	1088.354	10.818	1022.784	
24/11/2021 06:00	1342800	3.244	1088.854	10.818	1021.344	
24/11/2021 07:00	1346400	3.243	1088.958	10.818	1021.005	
24/11/2021 08:00	1350000	3.245	1088.821	10.818	1019.967	
24/11/2021 09:00	1353600	3.246	1088.722	10.818	1019.362	
24/11/2021 10:00	1357200	3.236	1089.7	10.765	1018.716	
24/11/2021 11:00	1360800	3.24	1089.23	10.765	1018.952	
24/11/2021 12:00	1364400	3.237	1089.59	10.818	1018.376	
24/11/2021 13:00	1368000	3.232	1090.076	10.818	1017.303	
24/11/2021 14:00	1371600	3.23	1090.299	10.818	1016.61	
24/11/2021 15:00	1375200	3.236	1089.693	10.818	1016.393	
24/11/2021 16:00	1378800	3.236	1089.696	10.818	1016.508	
24/11/2021 17:00	1382400	3.234	1089.835	10.818	1016.839	
24/11/2021 18:00	1386000	3.241	1089.195	10.765	1017.46	
24/11/2021 19:00	1389600	3.238	1089.49	10.818	1017.889	
24/11/2021 20:00	1393200	3.239	1089.373	10.818	1018.357	
24/11/2021 21:00	1396800	3.248	1088.458	10.818	1019.39	
24/11/2021 22:00	1400400	3.247	1088.604	10.818	1019.596	
24/11/2021 23:00	1404000	3.245	1088.749	10.818	1020.156	
25/11/2021 00:00	1407600	3.25	1088.312	10.765	1020.928	
25/11/2021 01:00	1411200	3.252	1088.07	10.818	1021.305	
25/11/2021 02:00	1414800	3.249	1088.371	10.818	1021.827	
25/11/2021 03:00	1418400	3.244	1088.84	10.765	1021.691	
25/11/2021 04:00	1422000	3.254	1087.895	10.818	1022.303	
25/11/2021 05:00	1425600	3.255	1087.839	10.818	1022.241	
25/11/2021 06:00	1429200	3.256	1087.684	10.818	1022.983	
25/11/2021 07:00	1432800	3.252	1088.074	10.765	1022.927	
25/11/2021 08:00	1436400	3.253	1088.009	10.818	1023.481	
25/11/2021 09:00	1440000	3.25	1088.343	10.765	1023.833	
25/11/2021 10:00	1443600	3.256	1087.71	10.765	1023.291	
25/11/2021 11:00	1447200	3.251	1088.192	10.818	1023.768	
25/11/2021 12:00	1450800	3.248	1088.534	10.818	1022.839	
25/11/2021 13:00	1454400	3.243	1089.026	10.765	1021.975	

WTP-BH069						
Date and Time	Elapsed Time (Seconds)	Corrected Level Depth To Water (mbgl)	Corrected Pressure (mBar)	Temperature (C)	Barometric Pressure (mBar)	Manual Dip Reading (mbgl)
25/11/2021 14:00	1458000	3.236	1089.708	10.765	1021.528	
25/11/2021 15:00	1461600	3.248	1088.488	10.765	1020.868	
25/11/2021 16:00	1465200	3.24	1089.324	10.765	1020.032	
25/11/2021 17:00	1468800	3.242	1089.124	10.818	1018.724	
25/11/2021 18:00	1472400	3.238	1089.497	10.818	1017.764	
25/11/2021 19:00	1476000	3.243	1088.993	10.765	1017.545	
25/11/2021 20:00	1479600	3.245	1088.803	10.818	1015.992	
25/11/2021 21:00	1483200	3.245	1088.769	10.818	1014.615	
25/11/2021 22:00	1486800	3.246	1088.648	10.818	1012.739	
25/11/2021 23:00	1490400	3.231	1090.126	10.818	1011.143	
26/11/2021 00:00	1494000	3.228	1090.441	10.765	1009.636	
26/11/2021 01:00	1497600	3.22	1091.213	10.818	1008.294	
26/11/2021 02:00	1501200	3.22	1091.242	10.818	1006.033	
26/11/2021 03:00	1504800	3.229	1090.336	10.818	1005.06	
26/11/2021 04:00	1508400	3.223	1090.969	10.818	1003.487	
26/11/2021 05:00	1512000	3.213	1091.897	10.818	1001.853	
26/11/2021 06:00	1515600	3.215	1091.72	10.765	1001.425	
26/11/2021 07:00	1519200	3.217	1091.557	10.765	1001.118	
26/11/2021 08:00	1522800	3.213	1091.88	10.818	1001.049	
26/11/2021 09:00	1526400	3.218	1091.467	10.765	1001.326	
26/11/2021 10:00	1530000	3.209	1092.269	10.818	1001.012	
26/11/2021 11:00	1533600	3.211	1092.097	10.818	1000.832	
26/11/2021 12:00	1537200	3.21	1092.204	10.818	1000.137	
26/11/2021 13:00	1540800	3.21	1092.195	10.818	1000.616	
26/11/2021 14:00	1544400	3.203	1092.854	10.818	1000.309	
26/11/2021 15:00	1548000	3.202	1092.976	10.818	999.835	
26/11/2021 16:00	1551600	3.207	1092.533	10.818	999.808	
26/11/2021 17:00	1555200	3.213	1091.961	10.765	1001.067	
26/11/2021 18:00	1558800	3.219	1091.369	10.818	1001.09	
26/11/2021 19:00	1562400	3.217	1091.495	10.818	1001.082	
26/11/2021 20:00	1566000	3.215	1091.729	10.818	1002.022	
26/11/2021 21:00	1569600	3.221	1091.094	10.818	1002.422	
26/11/2021 22:00	1573200	3.228	1090.421	10.818	1003.212	
26/11/2021 23:00	1576800	3.225	1090.699	10.818	1004.109	
27/11/2021 00:00	1580400	3.217	1091.518	10.818	1004.936	
27/11/2021 01:00	1584000	3.226	1090.68	10.765	1005.52	
27/11/2021 02:00	1587600	3.226	1090.652	10.818	1006.623	
27/11/2021 03:00	1591200	3.237	1089.552	10.818	1007.371	
27/11/2021 04:00	1594800	3.241	1089.148	10.818	1008.48	
27/11/2021 05:00	1598400	3.238	1089.426	10.818	1009.024	
27/11/2021 06:00	1602000	3.232	1090.085	10.818	1009.658	
27/11/2021 07:00	1605600	3.237	1089.558	10.818	1010.302	
27/11/2021 08:00	1609200	3.239	1089.381	10.818	1010.714	
27/11/2021 09:00	1612800	3.25	1088.31	10.765	1011.884	
27/11/2021 10:00	1616400	3.234	1089.852	10.765	1012.221	

WTP-BH069						
Date and Time	Elapsed Time (Seconds)	Corrected Level Depth To Water (mbgl)	Corrected Pressure (mBar)	Temperature (C)	Barometric Pressure (mBar)	Manual Dip Reading (mbgl)
27/11/2021 11:00	1620000	3.232	1090.098	10.765	1012.21	
27/11/2021 12:00	1623600	3.233	1090.012	10.765	1012.296	
27/11/2021 13:00	1627200	3.23	1090.25	10.818	1012.665	
27/11/2021 14:00	1630800	3.235	1089.813	10.765	1012.496	
27/11/2021 15:00	1634400	3.24	1089.245	10.765	1012.711	
27/11/2021 16:00	1638000	3.232	1090.11	10.818	1012.922	
27/11/2021 17:00	1641600	3.235	1089.799	10.818	1013.232	
27/11/2021 18:00	1645200	3.239	1089.409	10.818	1013.741	
27/11/2021 19:00	1648800	3.235	1089.754	10.818	1012.925	
27/11/2021 20:00	1652400	3.246	1088.728	10.765	1013.581	
27/11/2021 21:00	1656000	3.238	1089.502	10.818	1013.413	
27/11/2021 22:00	1659600	3.242	1089.116	10.765	1013.428	
27/11/2021 23:00	1663200	3.244	1088.923	10.818	1012.817	
28/11/2021 00:00	1666800	3.239	1089.423	10.818	1012.199	
28/11/2021 01:00	1670400	3.24	1089.323	10.818	1011.946	
28/11/2021 02:00	1674000	3.23	1090.291	10.765	1010.607	
28/11/2021 03:00	1677600	3.235	1089.72	10.765	1010.474	
28/11/2021 04:00	1681200	3.232	1090.053	10.818	1009.69	
28/11/2021 05:00	1684800	3.235	1089.772	10.818	1008.091	
28/11/2021 06:00	1688400	3.235	1089.742	10.818	1008.003	
28/11/2021 07:00	1692000	3.24	1089.292	10.818	1007.162	
28/11/2021 08:00	1695600	3.229	1090.316	10.818	1006.725	
28/11/2021 09:00	1699200	3.235	1089.784	10.765	1006.65	
28/11/2021 10:00	1702800	3.24	1089.311	10.765	1007.241	
28/11/2021 11:00	1706400	3.227	1090.587	10.765	1006.199	
28/11/2021 12:00	1710000	3.226	1090.621	10.765	1006.4	
28/11/2021 13:00	1713600	3.228	1090.423	10.818	1006.148	
28/11/2021 14:00	1717200	3.223	1090.923	10.818	1006	
28/11/2021 15:00	1720800	3.23	1090.288	10.818	1006.4	
28/11/2021 16:00	1724400	3.219	1091.295	10.818	1006.45	
28/11/2021 17:00	1728000	3.229	1090.383	10.818	1007.127	
28/11/2021 18:00	1731600	3.224	1090.843	10.765	1007.941	
28/11/2021 19:00	1735200	3.238	1089.519	10.818	1008.932	
28/11/2021 20:00	1738800	3.232	1090.054	10.818	1009.571	
28/11/2021 21:00	1742400	3.236	1089.708	10.818	1010.035	
28/11/2021 22:00	1746000	3.234	1089.905	10.818	1010.425	
28/11/2021 23:00	1749600	3.233	1089.99	10.765	1010.791	
29/11/2021 00:00	1753200	3.23	1090.286	10.765	1010.378	
29/11/2021 01:00	1756800	3.232	1090.109	10.818	1010.809	
29/11/2021 02:00	1760400	3.234	1089.909	10.765	1010.05	
29/11/2021 03:00	1764000	3.237	1089.579	10.765	1010.38	
29/11/2021 04:00	1767600	3.233	1090.006	10.818	1010.206	
29/11/2021 05:00	1771200	3.238	1089.498	10.765	1010.579	
29/11/2021 06:00	1774800	3.234	1089.914	10.818	1010.534	
29/11/2021 07:00	1778400	3.237	1089.531	10.765	1010.546	

WTP-BH069						
Date and Time	Elapsed Time (Seconds)	Corrected Level Depth To Water (mbgl)	Corrected Pressure (mBar)	Temperature (C)	Barometric Pressure (mBar)	Manual Dip Reading (mbgl)
29/11/2021 08:00	1782000	3.24	1089.26	10.818	1010.952	
29/11/2021 09:00	1785600	3.244	1088.92	10.765	1011.979	
29/11/2021 10:00	1789200	3.252	1088.055	10.765	1011.904	
29/11/2021 11:00	1792800	3.235	1089.719	10.818	1012.138	
29/11/2021 12:00	1796400	3.248	1088.479	10.818	1011.969	
29/11/2021 13:00	1800000	3.236	1089.648	10.765	1011.956	
29/11/2021 14:00	1803600	3.241	1089.166	10.818	1011.752	
29/11/2021 15:00	1807200	3.225	1090.72	10.765	1011.47	
29/11/2021 16:00	1810800	3.235	1089.739	10.765	1012.452	
29/11/2021 17:00	1814400	3.239	1089.403	10.818	1012.924	
29/11/2021 18:00	1818000	3.24	1089.318	10.765	1013.225	
29/11/2021 19:00	1821600	3.241	1089.171	10.818	1013.627	
29/11/2021 20:00	1825200	3.245	1088.759	10.765	1013.785	
29/11/2021 21:00	1828800	3.24	1089.25	10.765	1012.941	
29/11/2021 22:00	1832400	3.245	1088.774	10.818	1013.2	
29/11/2021 23:00	1836000	3.252	1088.137	10.818	1013.368	
30/11/2021 00:00	1839600	3.242	1089.118	10.818	1013.326	
30/11/2021 01:00	1843200	3.245	1088.816	10.818	1013.393	
30/11/2021 02:00	1846800	3.229	1090.323	10.818	1012.827	
30/11/2021 03:00	1850400	3.242	1089.12	10.818	1012.502	
30/11/2021 04:00	1854000	3.24	1089.251	10.818	1012.019	
30/11/2021 05:00	1857600	3.234	1089.836	10.818	1011.786	
30/11/2021 06:00	1861200	3.24	1089.262	10.765	1011.754	
30/11/2021 07:00	1864800	3.238	1089.437	10.765	1011.344	
30/11/2021 08:00	1868400	3.234	1089.887	10.765	1012.069	
30/11/2021 09:00	1872000	3.243	1088.988	10.818	1011.107	
30/11/2021 10:00	1875600	3.237	1089.547	10.818	1010.195	
30/11/2021 11:00	1879200	3.238	1089.522	10.818	1009.516	
30/11/2021 12:00	1882800	3.24	1089.304	10.818	1008.441	
30/11/2021 13:00	1886400	3.228	1090.454	10.765	1006.568	
30/11/2021 14:00	1890000	3.218	1091.399	10.818	1004.349	
30/11/2021 15:00	1893600	3.226	1090.689	10.818	1002.24	
30/11/2021 16:00	1897200	3.225	1090.72	10.818	999.859	
30/11/2021 17:00	1900800	3.213	1091.966	10.818	998.731	
30/11/2021 18:00	1904400	3.211	1092.143	10.765	998.065	
30/11/2021 19:00	1908000	3.207	1092.472	10.818	997.638	
30/11/2021 20:00	1911600	3.212	1091.998	10.765	998.445	
30/11/2021 21:00	1915200	3.214	1091.869	10.765	997.869	
30/11/2021 22:00	1918800	3.218	1091.4	10.818	999.062	
30/11/2021 23:00	1922400	3.203	1092.854	10.818	1000.074	
01/12/2021 00:00	1926000	3.219	1091.348	10.818	1000.876	
01/12/2021 01:00	1929600	3.216	1091.594	10.818	1000.983	
01/12/2021 02:00	1933200	3.227	1090.533	10.765	1001.907	
01/12/2021 03:00	1936800	3.219	1091.333	10.818	1002.418	
01/12/2021 04:00	1940400	3.212	1091.979	10.818	1002.242	

WTP-BH069						
Date and Time	Elapsed Time (Seconds)	Corrected Level Depth To Water (mbgl)	Corrected Pressure (mBar)	Temperature (C)	Barometric Pressure (mBar)	Manual Dip Reading (mbgl)
01/12/2021 05:00	1944000	3.229	1090.4	10.818	1002.999	
01/12/2021 06:00	1947600	3.224	1090.827	10.818	1002.924	
01/12/2021 07:00	1951200	3.217	1091.482	10.818	1002.974	
01/12/2021 08:00	1954800	3.22	1091.241	10.818	1002.979	
01/12/2021 09:00	1958400	3.222	1091.005	10.818	1003.686	
01/12/2021 10:00	1962000	3.229	1090.388	10.818	1004.538	
01/12/2021 11:00	1965600	3.231	1090.188	10.818	1004.973	
01/12/2021 12:00	1969200	3.226	1090.682	10.765	1005.517	
01/12/2021 13:00	1972800	3.227	1090.583	10.818	1005.282	
01/12/2021 14:00	1976400	3.226	1090.627	10.818	1005.708	
01/12/2021 15:00	1980000	3.23	1090.237	10.818	1006.098	
01/12/2021 16:00	1983600	3.222	1091.007	10.818	1006.856	
01/12/2021 17:00	1987200	3.229	1090.338	10.765	1007.976	
01/12/2021 18:00	1990800	3.236	1089.623	10.765	1009.279	
01/12/2021 19:00	1994400	3.234	1089.869	10.818	1010.226	
01/12/2021 20:00	1998000	3.242	1089.069	10.765	1011.125	
01/12/2021 21:00	2001600	3.249	1088.406	10.818	1011.806	
01/12/2021 22:00	2005200	3.245	1088.836	10.818	1012.199	
01/12/2021 23:00	2008800	3.256	1087.714	10.765	1012.832	
02/12/2021 00:00	2012400	3.251	1088.179	10.818	1012.856	
02/12/2021 01:00	2016000	3.247	1088.554	10.765	1012.932	
02/12/2021 02:00	2019600	3.241	1089.136	10.818	1013.074	
02/12/2021 03:00	2023200	3.241	1089.151	10.818	1013.294	
02/12/2021 04:00	2026800	3.238	1089.507	10.818	1013.291	
02/12/2021 05:00	2030400	3.245	1088.766	10.818	1013.913	
02/12/2021 06:00	2034000	3.246	1088.666	10.765	1014.23	
02/12/2021 07:00	2037600	3.226	1090.635	10.765	1013.436	
02/12/2021 08:00	2041200	3.243	1089.009	10.765	1014.709	
02/12/2021 09:00	2044800	3.239	1089.353	10.818	1014.854	
02/12/2021 10:00	2048400	3.246	1088.654	10.765	1015.064	
02/12/2021 11:00	2052000	3.238	1089.444	10.765	1014.626	
02/12/2021 12:00	2055600	3.243	1088.982	10.818	1014.402	
02/12/2021 13:00	2059200	3.244	1088.925	10.765	1013.618	
02/12/2021 14:00	2062800	3.252	1088.066	10.765	1012.597	
02/12/2021 15:00	2066400	3.243	1088.986	10.765	1011.913	
02/12/2021 16:00	2070000	3.233	1089.97	10.765	1010.458	
02/12/2021 17:00	2073600	3.242	1089.13	10.818	1009.79	
02/12/2021 18:00	2077200	3.23	1090.285	10.765	1008.029	
02/12/2021 19:00	2080800	3.226	1090.619	10.818	1006.892	
02/12/2021 20:00	2084400	3.233	1089.987	10.818	1005.761	
02/12/2021 21:00	2088000	3.226	1090.63	10.818	1003.944	
02/12/2021 22:00	2091600	3.22	1091.234	10.818	1002.987	
02/12/2021 23:00	2095200	3.219	1091.292	10.818	1002.576	
03/12/2021 00:00	2098800	3.223	1090.967	10.765	1003	
03/12/2021 01:00	2102400	3.219	1091.35	10.818	1002.518	

WTP-BH069						
Date and Time	Elapsed Time (Seconds)	Corrected Level Depth To Water (mbgl)	Corrected Pressure (mBar)	Temperature (C)	Barometric Pressure (mBar)	Manual Dip Reading (mbgl)
03/12/2021 02:00	2106000	3.221	1091.156	10.818	1002.361	
03/12/2021 03:00	2109600	3.214	1091.777	10.818	1002.209	
03/12/2021 04:00	2113200	3.218	1091.465	10.818	1002.286	
03/12/2021 05:00	2116800	3.202	1093.05	10.818	1001.876	
03/12/2021 06:00	2120400	3.215	1091.737	10.765	1001.995	
03/12/2021 07:00	2124000	3.207	1092.523	10.765	1002.15	
03/12/2021 08:00	2127600	3.214	1091.82	10.765	1002.031	
03/12/2021 09:00	2131200	3.213	1091.875	10.765	1001.622	
03/12/2021 10:00	2134800	3.202	1092.98	10.818	1001.006	
03/12/2021 11:00	2138400	3.205	1092.719	10.818	1000.562	
03/12/2021 12:00	2142000	3.212	1092.019	10.818	999.617	
03/12/2021 13:00	2145600	3.213	1091.936	10.818	998.526	
03/12/2021 14:00	2149200	3.206	1092.615	10.818	997.024	
03/12/2021 15:00	2152800	3.208	1092.375	10.765	996.071	
03/12/2021 16:00	2156400	3.205	1092.704	10.818	996.113	
03/12/2021 17:00	2160000	3.212	1092.016	10.765	995.842	
03/12/2021 18:00	2163600	3.208	1092.412	10.765	996.151	
03/12/2021 19:00	2167200	3.201	1093.081	10.818	995.501	
03/12/2021 20:00	2170800	3.205	1092.675	10.818	995.084	
03/12/2021 21:00	2174400	3.21	1092.258	10.818	994.914	
03/12/2021 22:00	2178000	3.212	1092.01	10.818	995.161	
03/12/2021 23:00	2181600	3.215	1091.691	10.818	995.599	
04/12/2021 00:00	2185200	3.207	1092.473	10.818	995.991	
04/12/2021 01:00	2188800	3.214	1091.813	10.765	996.397	
04/12/2021 02:00	2192400	3.216	1091.597	10.818	996.397	
04/12/2021 03:00	2196000	3.213	1091.953	10.818	996.276	
04/12/2021 04:00	2199600	3.207	1092.475	10.765	997.38	
04/12/2021 05:00	2203200	3.216	1091.645	10.818	997.407	
04/12/2021 06:00	2206800	3.205	1092.694	10.765	997.749	
04/12/2021 07:00	2210400	3.203	1092.861	10.818	998.188	
04/12/2021 08:00	2214000	3.199	1093.323	10.818	998.314	
04/12/2021 09:00	2217600	3.207	1092.506	10.818	998.895	
04/12/2021 10:00	2221200	3.194	1093.831	10.765	998.844	
04/12/2021 11:00	2224800	3.206	1092.562	10.765	999.761	
04/12/2021 12:00	2228400	3.208	1092.413	10.818	999.576	
04/12/2021 13:00	2232000	3.206	1092.632	10.765	999.691	
04/12/2021 14:00	2235600	3.215	1091.759	10.765	999.858	
04/12/2021 15:00	2239200	3.209	1092.287	10.765	1000.506	
04/12/2021 16:00	2242800	3.205	1092.695	10.818	1001.173	
04/12/2021 17:00	2246400	3.224	1090.835	10.765	1003.132	
04/12/2021 18:00	2250000	3.224	1090.875	10.818	1003.934	
04/12/2021 19:00	2253600	3.222	1091.049	10.818	1004.934	
04/12/2021 20:00	2257200	3.219	1091.316	10.818	1005.842	
04/12/2021 21:00	2260800	3.224	1090.817	10.818	1006.811	
04/12/2021 22:00	2264400	3.232	1090.087	10.818	1007.894	

WTP-BH069						
Date and Time	Elapsed Time (Seconds)	Corrected Level Depth To Water (mbgl)	Corrected Pressure (mBar)	Temperature (C)	Barometric Pressure (mBar)	Manual Dip Reading (mbgl)
04/12/2021 23:00	2268000	3.223	1090.91	10.818	1008.363	
05/12/2021 00:00	2271600	3.229	1090.332	10.818	1009.646	
05/12/2021 01:00	2275200	3.235	1089.745	10.765	1010.332	
05/12/2021 02:00	2278800	3.23	1090.253	10.818	1009.842	
05/12/2021 03:00	2282400	3.235	1089.749	10.818	1011.051	
05/12/2021 04:00	2286000	3.233	1089.915	10.818	1011.707	
05/12/2021 05:00	2289600	3.239	1089.343	10.818	1012.514	
05/12/2021 06:00	2293200	3.236	1089.657	10.765	1013.004	
05/12/2021 07:00	2296800	3.229	1090.382	10.818	1013.824	
05/12/2021 08:00	2300400	3.238	1089.504	10.818	1014.116	
05/12/2021 09:00	2304000	3.231	1090.128	10.765	1014.765	
05/12/2021 10:00	2307600	3.229	1090.372	10.818	1014.422	
05/12/2021 11:00	2311200	3.226	1090.67	10.818	1015.298	
05/12/2021 12:00	2314800	3.23	1090.28	10.818	1014.984	
05/12/2021 13:00	2318400	3.23	1090.215	10.765	1014.912	
05/12/2021 14:00	2322000	3.234	1089.894	10.818	1014.547	
05/12/2021 15:00	2325600	3.231	1090.159	10.765	1014.381	
05/12/2021 16:00	2329200	3.236	1089.669	10.818	1013.598	
05/12/2021 17:00	2332800	3.235	1089.799	10.765	1013.802	
05/12/2021 18:00	2336400	3.227	1090.526	10.818	1013.094	
05/12/2021 19:00	2340000	3.234	1089.838	10.818	1012.959	
05/12/2021 20:00	2343600	3.23	1090.295	10.765	1012.131	
05/12/2021 21:00	2347200	3.231	1090.204	10.818	1011.183	
05/12/2021 22:00	2350800	3.227	1090.504	10.818	1009.474	
05/12/2021 23:00	2354400	3.228	1090.465	10.818	1008.103	
06/12/2021 00:00	2358000	3.229	1090.385	10.818	1006.773	
06/12/2021 01:00	2361600	3.222	1091.035	10.818	1006.006	
06/12/2021 02:00	2365200	3.223	1090.952	10.818	1005.384	
06/12/2021 03:00	2368800	3.223	1090.928	10.765	1004.801	
06/12/2021 04:00	2372400	3.216	1091.598	10.818	1004.033	
06/12/2021 05:00	2376000	3.212	1092.055	10.818	1002.988	
06/12/2021 06:00	2379600	3.21	1092.202	10.765	1003.293	
06/12/2021 07:00	2383200	3.21	1092.261	10.818	1003.37	
06/12/2021 08:00	2386800	3.2	1093.236	10.818	1002.982	
06/12/2021 09:00	2390400	3.198	1093.371	10.765	1002.946	
06/12/2021 10:00	2394000	3.203	1092.874	10.818	1004.519	
06/12/2021 11:00	2397600	3.199	1093.252	10.818	1003.436	
06/12/2021 12:00	2401200	3.199	1093.303	10.765	1003.132	
06/12/2021 13:00	2404800	3.196	1093.593	10.765	1002.606	
06/12/2021 14:00	2408400	3.199	1093.268	10.765	1002.697	
06/12/2021 15:00	2412000	3.202	1093.011	10.818	1002.855	
06/12/2021 16:00	2415600	3.209	1092.299	10.818	1003.566	
06/12/2021 17:00	2419200	3.196	1093.592	10.818	1002.979	
06/12/2021 18:00	2422800	3.21	1092.203	10.765	1003.997	
06/12/2021 19:00	2426400	3.203	1092.863	10.818	1004.53	

WTP-BH069						
Date and Time	Elapsed Time (Seconds)	Corrected Level Depth To Water (mbgl)	Corrected Pressure (mBar)	Temperature (C)	Barometric Pressure (mBar)	Manual Dip Reading (mbgl)
06/12/2021 20:00	2430000	3.216	1091.607	10.818	1005.199	
06/12/2021 21:00	2433600	3.218	1091.436	10.765	1004.881	
06/12/2021 22:00	2437200	3.206	1092.601	10.765	1003.834	
06/12/2021 23:00	2440800	3.205	1092.674	10.818	1001.782	
07/12/2021 00:00	2444400	3.2	1093.183	10.818	1000.333	
07/12/2021 01:00	2448000	3.2	1093.234	10.765	998.737	
07/12/2021 02:00	2451600	3.2	1093.227	10.818	995.942	
07/12/2021 03:00	2455200	3.187	1094.458	10.818	992.832	
07/12/2021 04:00	2458800	3.182	1094.924	10.818	987.314	
07/12/2021 05:00	2462400	3.17	1096.134	10.765	981.972	
07/12/2021 06:00	2466000	3.164	1096.746	10.818	977.268	
07/12/2021 07:00	2469600	3.146	1098.463	10.765	971.42	
07/12/2021 08:00	2473200	3.146	1098.49	10.818	969.179	
07/12/2021 09:00	2476800	3.131	1099.955	10.765	965.698	
07/12/2021 10:00	2480400	3.129	1100.108	10.765	962.96	
07/12/2021 11:00	2484000	3.129	1100.136	10.765	960.7	
07/12/2021 12:00	2487600	3.109	1102.103	10.818	958.281	
07/12/2021 13:00	2491200	3.111	1101.931	10.818	957.631	
07/12/2021 14:00	2494800	3.118	1101.235	10.765	957.604	
07/12/2021 15:00	2498400	3.119	1101.151	10.818	957.941	
07/12/2021 16:00	2502000	3.132	1099.895	10.818	961.076	
07/12/2021 17:00	2505600	3.125	1100.524	10.818	962.445	
07/12/2021 18:00	2509200	3.127	1100.315	10.765	965.69	
07/12/2021 19:00	2512800	3.136	1099.441	10.765	969.502	
07/12/2021 20:00	2516400	3.14	1099.031	10.818	971.223	
07/12/2021 21:00	2520000	3.139	1099.182	10.818	972.6	
07/12/2021 22:00	2523600	3.151	1097.983	10.818	974.62	
07/12/2021 23:00	2527200	3.152	1097.941	10.765	976.172	
08/12/2021 00:00	2530800	3.15	1098.083	10.818	976.87	
08/12/2021 01:00	2534400	3.16	1097.08	10.818	978.813	
08/12/2021 02:00	2538000	3.153	1097.784	10.818	979.284	
08/12/2021 03:00	2541600	3.168	1096.364	10.818	981.527	
08/12/2021 04:00	2545200	3.163	1096.81	10.765	982.354	
08/12/2021 05:00	2548800	3.179	1095.252	10.818	983.579	
08/12/2021 06:00	2552400	3.162	1096.949	10.818	984.348	
08/12/2021 07:00	2556000	3.169	1096.238	10.818	985.647	
08/12/2021 08:00	2559600	3.17	1096.128	10.818	986.58	
08/12/2021 09:00	2563200	3.166	1096.554	10.818	987.446	
08/12/2021 10:00	2566800	3.166	1096.554	10.818	989.091	
08/12/2021 11:00	2570400	3.162	1096.891	10.818	989.576	
08/12/2021 12:00	2574000	3.16	1097.144	10.765	990.479	
08/12/2021 13:00	2577600	3.166	1096.505	10.818	991.49	
08/12/2021 14:00	2581200	3.168	1096.348	10.818	992.469	
08/12/2021 15:00	2584800	3.174	1095.712	10.765	993.086	
08/12/2021 16:00	2588400	3.177	1095.432	10.818	994.325	

WTP-BH069						
Date and Time	Elapsed Time (Seconds)	Corrected Level Depth To Water (mbgl)	Corrected Pressure (mBar)	Temperature (C)	Barometric Pressure (mBar)	Manual Dip Reading (mbgl)
08/12/2021 17:00	2592000	3.18	1095.107	10.818	995.472	
08/12/2021 18:00	2595600	3.174	1095.743	10.765	996.11	
08/12/2021 19:00	2599200	3.175	1095.681	10.818	997.247	
08/12/2021 20:00	2602800	3.187	1094.497	10.818	997.374	
08/12/2021 21:00	2606400	3.186	1094.524	10.818	997.817	
08/12/2021 22:00	2610000	3.182	1094.915	10.818	997.778	
08/12/2021 23:00	2613600	3.182	1094.941	10.765	998.439	
09/12/2021 00:00	2617200	3.183	1094.815	10.765	998.448	
09/12/2021 01:00	2620800	3.19	1094.225	10.765	998.568	
09/12/2021 02:00	2624400	3.183	1094.871	10.818	998.41	
09/12/2021 03:00	2628000	3.183	1094.825	10.765	997.733	
09/12/2021 04:00	2631600	3.182	1094.967	10.765	997.825	
09/12/2021 05:00	2635200	3.182	1094.975	10.818	997.248	
09/12/2021 06:00	2638800	3.182	1094.937	10.765	996.681	
09/12/2021 07:00	2642400	3.169	1096.206	10.818	994.96	
09/12/2021 08:00	2646000	3.168	1096.34	10.818	994.122	
09/12/2021 09:00	2649600	3.164	1096.708	10.818	993.518	
09/12/2021 10:00	2653200	3.165	1096.635	10.818	992.652	
09/12/2021 11:00	2656800	3.165	1096.665	10.818	991.916	
09/12/2021 12:00	2660400	3.159	1097.241	10.765	990.734	
09/12/2021 13:00	2664000	3.157	1097.362	10.818	989.928	
09/12/2021 14:00	2667600	3.157	1097.448	10.818	990.195	
09/12/2021 15:00	2671200	3.158	1097.339	10.818	990.303	
09/12/2021 16:00	2674800	3.158	1097.276	10.818	990.719	
09/12/2021 17:00	2678400	3.157	1097.449	10.818	991.603	
09/12/2021 18:00	2682000	3.159	1097.178	10.818	991.991	
09/12/2021 19:00	2685600	3.156	1097.494	10.765	992.479	
09/12/2021 20:00	2689200	3.162	1096.901	10.818	992.974	
09/12/2021 21:00	2692800	3.173	1095.819	10.765	993.802	
09/12/2021 22:00	2696400	3.165	1096.578	10.818	993.767	
09/12/2021 23:00	2700000	3.163	1096.778	10.818	993.919	
10/12/2021 00:00	2703600	3.156	1097.526	10.765	994.326	
10/12/2021 01:00	2707200	3.164	1096.72	10.818	994.799	
10/12/2021 02:00	2710800	3.173	1095.822	10.818	995.814	
10/12/2021 03:00	2714400	3.164	1096.732	10.818	996.549	
10/12/2021 04:00	2718000	3.178	1095.367	10.765	997.661	
10/12/2021 05:00	2721600	3.168	1096.376	10.818	998.315	
10/12/2021 06:00	2725200	3.165	1096.586	10.818	998.457	
10/12/2021 07:00	2728800	3.173	1095.821	10.765	999.086	
10/12/2021 08:00	2732400	3.17	1096.124	10.765	1000.076	
10/12/2021 09:00	2736000	3.171	1096.06	10.818	1000.746	
10/12/2021 10:00	2739600	3.175	1095.649	10.818	1001.979	
10/12/2021 11:00	2743200	3.173	1095.833	10.818	1002.735	
10/12/2021 12:00	2746800	3.159	1097.182	10.765	1002.542	
10/12/2021 13:00	2750400	3.165	1096.612	10.765	1002.994	

WTP-BH069						
Date and Time	Elapsed Time (Seconds)	Corrected Level Depth To Water (mbgl)	Corrected Pressure (mBar)	Temperature (C)	Barometric Pressure (mBar)	Manual Dip Reading (mbgl)
10/12/2021 14:00	2754000	3.168	1096.365	10.818	1003.143	
10/12/2021 15:00	2757600	3.172	1095.957	10.818	1004.138	
10/12/2021 16:00	2761200	3.162	1096.915	10.818	1004.238	
10/12/2021 17:00	2764800	3.165	1096.646	10.818	1004.976	
10/12/2021 18:00	2768400	3.175	1095.676	10.818	1005.711	
10/12/2021 19:00	2772000	3.176	1095.554	10.818	1006.891	
10/12/2021 20:00	2775600	3.176	1095.518	10.765	1006.908	
10/12/2021 21:00	2779200	3.178	1095.32	10.818	1006.889	
10/12/2021 22:00	2782800	3.178	1095.346	10.818	1007.569	
10/12/2021 23:00	2786400	3.171	1096.058	10.765	1007.19	
11/12/2021 00:00	2790000	3.182	1094.977	10.765	1007.919	
11/12/2021 01:00	2793600	3.175	1095.619	10.818	1007.412	
11/12/2021 02:00	2797200	3.174	1095.742	10.765	1006.449	
11/12/2021 03:00	2800800	3.169	1096.24	10.818	1005.969	
11/12/2021 04:00	2804400	3.169	1096.267	10.765	1005.571	
11/12/2021 05:00	2808000	3.162	1096.899	10.818	1005.428	
11/12/2021 06:00	2811600	3.166	1096.486	10.818	1004.902	
11/12/2021 07:00	2815200	3.164	1096.732	10.818	1004.538	
11/12/2021 08:00	2818800	3.173	1095.826	10.818	1004.74	
11/12/2021 09:00	2822400	3.167	1096.423	10.818	1004.377	
11/12/2021 10:00	2826000	3.169	1096.227	10.818	1004.221	
11/12/2021 11:00	2829600	3.162	1096.961	10.765	1004.291	
11/12/2021 12:00	2833200	3.156	1097.46	10.818	1004.162	
11/12/2021 13:00	2836800	3.154	1097.679	10.818	1004.06	
11/12/2021 14:00	2840400	3.165	1096.649	10.818	1004.033	
11/12/2021 15:00	2844000	3.164	1096.757	10.818	1004.395	
11/12/2021 16:00	2847600	3.157	1097.361	10.765	1004.242	
11/12/2021 17:00	2851200	3.158	1097.335	10.818	1004.522	
11/12/2021 18:00	2854800	3.158	1097.353	10.818	1005.092	
11/12/2021 19:00	2858400	3.157	1097.397	10.765	1005.498	
11/12/2021 20:00	2862000	3.157	1097.382	10.765	1005.866	
11/12/2021 21:00	2865600	3.166	1096.558	10.765	1006.573	
11/12/2021 22:00	2869200	3.161	1097.064	10.765	1006.419	
11/12/2021 23:00	2872800	3.165	1096.642	10.818	1006.977	
12/12/2021 00:00	2876400	3.155	1097.617	10.818	1007.06	
12/12/2021 01:00	2880000	3.155	1097.631	10.818	1006.576	
12/12/2021 02:00	2883600	3.16	1097.146	10.765	1007.394	
12/12/2021 03:00	2887200	3.151	1098.045	10.818	1007.219	
12/12/2021 04:00	2890800	3.158	1097.348	10.818	1006.976	
12/12/2021 05:00	2894400	3.155	1097.564	10.818	1006.642	
12/12/2021 06:00	2898000	3.161	1097.019	10.818	1006.718	
12/12/2021 07:00	2901600	3.156	1097.476	10.818	1005.908	
12/12/2021 08:00	2905200	3.153	1097.793	10.818	1005.356	
12/12/2021 09:00	2908800	3.153	1097.777	10.818	1004.784	
12/12/2021 10:00	2912400	3.159	1097.233	10.818	1005.212	

WTP-BH069						
Date and Time	Elapsed Time (Seconds)	Corrected Level Depth To Water (mbgl)	Corrected Pressure (mBar)	Temperature (C)	Barometric Pressure (mBar)	Manual Dip Reading (mbgl)
12/12/2021 11:00	2916000	3.155	1097.608	10.765	1005.053	
12/12/2021 12:00	2919600	3.154	1097.751	10.818	1004.341	
12/12/2021 13:00	2923200	3.146	1098.469	10.818	1003.388	
12/12/2021 14:00	2926800	3.141	1099	10.818	1002.152	
12/12/2021 15:00	2930400	3.147	1098.383	10.818	1001.477	
12/12/2021 16:00	2934000	3.143	1098.766	10.765	1000.37	
12/12/2021 17:00	2937600	3.139	1099.218	10.765	998.979	
12/12/2021 18:00	2941200	3.144	1098.726	10.818	999.959	
12/12/2021 19:00	2944800	3.143	1098.816	10.765	1000.673	
12/12/2021 20:00	2948400	3.154	1097.709	10.765	1004.364	
12/12/2021 21:00	2952000	3.151	1097.972	10.818	1006.117	
12/12/2021 22:00	2955600	3.159	1097.214	10.765	1008.03	
12/12/2021 23:00	2959200	3.161	1096.997	10.818	1009.089	
13/12/2021 00:00	2962800	3.155	1097.638	10.818	1009.505	
13/12/2021 01:00	2966400	3.163	1096.799	10.765	1010.56	
13/12/2021 02:00	2970000	3.165	1096.621	10.765	1011.208	
13/12/2021 03:00	2973600	3.161	1097.056	10.818	1011.733	
13/12/2021 04:00	2977200	3.158	1097.303	10.765	1012.289	
13/12/2021 05:00	2980800	3.161	1097.039	10.818	1012.689	
13/12/2021 06:00	2984400	3.163	1096.84	10.765	1013.222	
13/12/2021 07:00	2988000	3.156	1097.498	10.765	1013.621	
13/12/2021 08:00	2991600	3.16	1097.071	10.818	1014.302	
13/12/2021 09:00	2995200	3.167	1096.417	10.818	1014.955	
13/12/2021 10:00	2998800	3.168	1096.338	10.818	1015.504	
13/12/2021 11:00	3002400	3.162	1096.962	10.818	1016.055	
13/12/2021 12:00	3006000	3.17	1096.092	10.765	1016.319	
13/12/2021 13:00	3009600	3.161	1097.045	10.818	1015.503	
13/12/2021 14:00	3013200	3.16	1097.162	10.765	1015.131	
13/12/2021 15:00	3016800	3.16	1097.114	10.765	1015.298	
13/12/2021 16:00	3020400	3.158	1097.338	10.818	1015.327	
13/12/2021 17:00	3024000	3.162	1096.959	10.818	1016.645	
13/12/2021 18:00	3027600	3.168	1096.357	10.818	1017.131	
13/12/2021 19:00	3031200	3.168	1096.37	10.818	1017.939	
13/12/2021 20:00	3034800	3.175	1095.63	10.818	1018.327	
13/12/2021 21:00	3038400	3.176	1095.584	10.765	1018.471	
13/12/2021 22:00	3042000	3.176	1095.524	10.818	1019.02	
13/12/2021 23:00	3045600	3.165	1096.624	10.765	1018.372	
14/12/2021 00:00	3049200	3.165	1096.628	10.818	1018.621	
14/12/2021 01:00	3052800	3.17	1096.142	10.818	1018.52	
14/12/2021 02:00	3056400	3.17	1096.092	10.818	1018.57	
14/12/2021 03:00	3060000	3.169	1096.209	10.818	1018.57	
14/12/2021 04:00	3063600	3.165	1096.61	10.818	1018.521	
14/12/2021 05:00	3067200	3.161	1097.013	10.818	1018.823	
14/12/2021 06:00	3070800	3.159	1097.181	10.818	1018.773	
14/12/2021 07:00	3074400	3.17	1096.154	10.818	1018.978	

WTP-BH069						
Date and Time	Elapsed Time (Seconds)	Corrected Level Depth To Water (mbgl)	Corrected Pressure (mBar)	Temperature (C)	Barometric Pressure (mBar)	Manual Dip Reading (mbgl)
14/12/2021 08:00	3078000	3.169	1096.252	10.818	1018.88	
14/12/2021 09:00	3081600	3.165	1096.63	10.818	1018.971	
14/12/2021 10:00	3085200	3.16	1097.102	10.765	1018.833	
14/12/2021 11:00	3088800	3.162	1096.968	10.765	1018.615	
14/12/2021 12:00	3092400	3.164	1096.709	10.818	1018.305	
14/12/2021 13:00	3096000	3.166	1096.559	10.818	1018.103	
14/12/2021 14:00	3099600	3.166	1096.494	10.818	1017.933	
14/12/2021 15:00	3103200	3.161	1097.048	10.818	1017.379	
14/12/2021 16:00	3106800	3.158	1097.333	10.818	1017.328	
14/12/2021 17:00	3110400	3.148	1098.253	10.818	1016.878	
14/12/2021 18:00	3114000	3.15	1098.055	10.818	1017.194	
14/12/2021 19:00	3117600	3.162	1096.901	10.818	1017.526	
14/12/2021 20:00	3121200	3.161	1097.03	10.818	1017.749	
14/12/2021 21:00	3124800	3.171	1096.051	10.818	1018.728	
14/12/2021 22:00	3128400	3.168	1096.351	10.818	1018.546	
14/12/2021 23:00	3132000	3.168	1096.37	10.818	1018.761	
15/12/2021 00:00	3135600	3.162	1096.88	10.765	1018.233	
15/12/2021 01:00	3139200	3.168	1096.367	10.818	1018.53	
15/12/2021 02:00	3142800	3.163	1096.83	10.765	1018.165	
15/12/2021 03:00	3146400	3.156	1097.522	10.765	1019	
15/12/2021 04:00	3150000	3.172	1095.974	10.818	1019.628	
15/12/2021 05:00	3153600	3.164	1096.702	10.765	1019.585	
15/12/2021 06:00	3157200	3.161	1096.995	10.818	1020.134	
15/12/2021 07:00	3160800	3.159	1097.212	10.818	1020.387	
15/12/2021 08:00	3164400	3.158	1097.329	10.818	1020.739	
15/12/2021 09:00	3168000	3.164	1096.706	10.818	1021.363	
15/12/2021 10:00	3171600	3.157	1097.366	10.818	1021.994	
15/12/2021 11:00	3175200	3.168	1096.317	10.818	1022.456	
15/12/2021 12:00	3178800	3.165	1096.612	10.818	1022.631	
15/12/2021 13:00	3182400	3.17	1096.153	10.765	1022.249	
15/12/2021 14:00	3186000	3.167	1096.386	10.818	1022.269	
15/12/2021 15:00	3189600	3.162	1096.922	10.818	1022.321	
15/12/2021 16:00	3193200	3.164	1096.733	10.818	1022.863	
15/12/2021 17:00	3196800	3.158	1097.35	10.765	1022.932	
15/12/2021 18:00	3200400	3.162	1096.91	10.818	1023.86	
15/12/2021 19:00	3204000	3.165	1096.602	10.818	1024.403	
15/12/2021 20:00	3207600	3.171	1096.042	10.818	1025.198	
15/12/2021 21:00	3211200	3.172	1095.915	10.765	1025.423	
15/12/2021 22:00	3214800	3.173	1095.868	10.818	1025.842	
15/12/2021 23:00	3218400	3.171	1096.065	10.818	1026.115	
16/12/2021 00:00	3222000	3.172	1095.899	10.765	1026.379	
16/12/2021 01:00	3225600	3.178	1095.306	10.818	1026.874	
16/12/2021 02:00	3229200	3.173	1095.865	10.818	1027.02	
16/12/2021 03:00	3232800	3.166	1096.568	10.818	1027.609	
16/12/2021 04:00	3236400	3.173	1095.888	10.818	1028.054	

WTP-BH069						
Date and Time	Elapsed Time (Seconds)	Corrected Level Depth To Water (mbgl)	Corrected Pressure (mBar)	Temperature (C)	Barometric Pressure (mBar)	Manual Dip Reading (mbgl)
16/12/2021 05:00	3240000	3.175	1095.694	10.765	1028.229	
16/12/2021 06:00	3243600	3.175	1095.691	10.818	1028.603	
16/12/2021 07:00	3247200	3.171	1096.017	10.765	1028.964	
16/12/2021 08:00	3250800	3.173	1095.805	10.765	1029.41	
16/12/2021 09:00	3254400	3.178	1095.396	10.818	1030.426	
16/12/2021 10:00	3258000	3.171	1096.023	10.765	1031.071	
16/12/2021 11:00	3261600	3.179	1095.214	10.765	1031.88	
16/12/2021 12:00	3265200	3.171	1096.016	10.818	1031.803	
16/12/2021 13:00	3268800	3.174	1095.778	10.818	1031.57	
16/12/2021 14:00	3272400	3.172	1095.897	10.818	1031.451	
16/12/2021 15:00	3276000	3.168	1096.336	10.818	1031.483	
16/12/2021 16:00	3279600	3.179	1095.268	10.818	1031.963	
16/12/2021 17:00	3283200	3.176	1095.507	10.818	1031.842	
16/12/2021 18:00	3286800	3.174	1095.747	10.765	1032.052	
16/12/2021 19:00	3290400	3.176	1095.505	10.818	1032.783	
16/12/2021 20:00	3294000	3.175	1095.627	10.765	1032.525	
16/12/2021 21:00	3297600	3.183	1094.895	10.818	1033.041	
16/12/2021 22:00	3301200	3.19	1094.213	10.818	1033.605	
16/12/2021 23:00	3304800	3.191	1094.119	10.818	1033.699	
17/12/2021 00:00	3308400	3.195	1093.641	10.818	1034.53	
17/12/2021 01:00	3312000	3.186	1094.609	10.818	1033.914	
17/12/2021 02:00	3315600	3.185	1094.649	10.818	1034.109	
17/12/2021 03:00	3319200	3.191	1094.052	10.818	1034.706	
17/12/2021 04:00	3322800	3.192	1094.019	10.818	1034.504	
17/12/2021 05:00	3326400	3.186	1094.539	10.818	1034.454	
17/12/2021 06:00	3330000	3.176	1095.528	10.818	1034.404	
17/12/2021 07:00	3333600	3.184	1094.754	10.818	1034.709	
17/12/2021 08:00	3337200	3.182	1094.966	10.765	1033.773	
17/12/2021 09:00	3340800	3.187	1094.45	10.818	1034.425	
17/12/2021 10:00	3344400	3.182	1094.968	10.818	1034.612	
17/12/2021 11:00	3348000	3.181	1095.105	10.818	1034.357	
17/12/2021 12:00	3351600	3.185	1094.619	10.818	1034.256	
17/12/2021 13:00	3355200	3.178	1095.391	10.818	1033.837	
17/12/2021 14:00	3358800	3.178	1095.354	10.765	1033.502	
17/12/2021 15:00	3362400	3.179	1095.224	10.818	1033.182	
17/12/2021 16:00	3366000	3.182	1094.985	10.818	1033.186	
17/12/2021 17:00	3369600	3.17	1096.118	10.818	1032.639	
17/12/2021 18:00	3373200	3.17	1096.143	10.818	1033.672	
17/12/2021 19:00	3376800	3.173	1095.844	10.765	1033.718	
17/12/2021 20:00	3380400	3.179	1095.257	10.818	1033.501	
17/12/2021 21:00	3384000	3.18	1095.188	10.818	1033.688	
17/12/2021 22:00	3387600	3.184	1094.751	10.818	1033.537	
17/12/2021 23:00	3391200	3.182	1094.987	10.818	1033.888	
18/12/2021 00:00	3394800	3.182	1094.912	10.818	1033.141	
18/12/2021 01:00	3398400	3.187	1094.481	10.765	1033.553	

WTP-BH069						
Date and Time	Elapsed Time (Seconds)	Corrected Level Depth To Water (mbgl)	Corrected Pressure (mBar)	Temperature (C)	Barometric Pressure (mBar)	Manual Dip Reading (mbgl)
18/12/2021 02:00	3402000	3.181	1095.015	10.765	1032.784	
18/12/2021 03:00	3405600	3.18	1095.15	10.818	1032.668	
18/12/2021 04:00	3409200	3.181	1095.077	10.818	1032.506	
18/12/2021 05:00	3412800	3.173	1095.881	10.765	1032.153	
18/12/2021 06:00	3416400	3.171	1096.025	10.765	1032.479	
18/12/2021 07:00	3420000	3.172	1095.954	10.818	1032.451	
18/12/2021 08:00	3423600	3.17	1096.133	10.818	1032.39	
18/12/2021 09:00	3427200	3.173	1095.877	10.818	1032.764	
18/12/2021 10:00	3430800	3.181	1095.094	10.765	1032.94	
18/12/2021 11:00	3434400	3.177	1095.481	10.818	1032.807	
18/12/2021 12:00	3438000	3.177	1095.419	10.818	1032.4	
18/12/2021 13:00	3441600	3.173	1095.843	10.818	1031.858	
18/12/2021 14:00	3445200	3.177	1095.434	10.818	1031.679	
18/12/2021 15:00	3448800	3.177	1095.413	10.818	1031.113	
18/12/2021 16:00	3452400	3.178	1095.341	10.765	1031.284	
18/12/2021 17:00	3456000	3.183	1094.9	10.818	1031.508	
18/12/2021 18:00	3459600	3.175	1095.629	10.818	1031.484	
18/12/2021 19:00	3463200	3.184	1094.784	10.818	1031.624	
18/12/2021 20:00	3466800	3.181	1095.029	10.818	1031.967	
18/12/2021 21:00	3470400	3.185	1094.647	10.818	1031.996	
18/12/2021 22:00	3474000	3.178	1095.378	10.818	1031.852	
18/12/2021 23:00	3477600	3.186	1094.613	10.818	1032.031	
19/12/2021 00:00	3481200	3.188	1094.351	10.818	1031.705	
19/12/2021 01:00	3484800	3.186	1094.605	10.818	1031.686	
19/12/2021 02:00	3488400	3.182	1095.002	10.818	1031.524	
19/12/2021 03:00	3492000	3.186	1094.57	10.818	1031.369	
19/12/2021 04:00	3495600	3.182	1094.924	10.818	1030.662	
19/12/2021 05:00	3499200	3.192	1094.023	10.818	1031.211	
19/12/2021 06:00	3502800	3.179	1095.234	10.818	1030.704	
19/12/2021 07:00	3506400	3.176	1095.556	10.818	1030.853	
19/12/2021 08:00	3510000	3.18	1095.119	10.818	1030.35	
19/12/2021 09:00	3513600	3.175	1095.604	10.818	1030.805	
19/12/2021 10:00	3517200	3.18	1095.161	10.818	1030.778	
19/12/2021 11:00	3520800	3.184	1094.733	10.818	1030.853	
19/12/2021 12:00	3524400	3.172	1095.896	10.818	1029.807	
19/12/2021 13:00	3528000	3.172	1095.946	10.818	1028.583	
19/12/2021 14:00	3531600	3.174	1095.755	10.818	1027.481	
19/12/2021 15:00	3535200	3.173	1095.879	10.818	1027.241	
19/12/2021 16:00	3538800	3.176	1095.567	10.765	1027.182	
19/12/2021 17:00	3542400	3.181	1095.105	10.818	1027.31	
19/12/2021 18:00	3546000	3.17	1096.09	10.818	1026.795	
19/12/2021 19:00	3549600	3.172	1095.892	10.818	1026.64	
19/12/2021 20:00	3553200	3.178	1095.307	10.818	1026.872	
19/12/2021 21:00	3556800	3.173	1095.797	10.818	1026.5	
19/12/2021 22:00	3560400	3.18	1095.149	10.818	1026.326	

WTP-BH069						
Date and Time	Elapsed Time (Seconds)	Corrected Level Depth To Water (mbgl)	Corrected Pressure (mBar)	Temperature (C)	Barometric Pressure (mBar)	Manual Dip Reading (mbgl)
19/12/2021 23:00	3564000	3.172	1095.931	10.818	1025.427	
20/12/2021 00:00	3567600	3.18	1095.198	10.818	1025.69	
20/12/2021 01:00	3571200	3.176	1095.535	10.818	1025	
20/12/2021 02:00	3574800	3.18	1095.157	10.818	1024.791	
20/12/2021 03:00	3578400	3.175	1095.66	10.818	1024.405	
20/12/2021 04:00	3582000	3.169	1096.275	10.765	1024.124	
20/12/2021 05:00	3585600	3.168	1096.347	10.818	1023.484	
20/12/2021 06:00	3589200	3.171	1096.03	10.818	1023.801	
20/12/2021 07:00	3592800	3.168	1096.339	10.818	1023.492	
20/12/2021 08:00	3596400	3.165	1096.601	10.818	1023.464	
20/12/2021 09:00	3600000	3.16	1097.144	10.818	1023.392	
20/12/2021 10:00	3603600	3.17	1096.105	10.818	1023.02	
20/12/2021 11:00	3607200	3.162	1096.923	10.818	1023.378	
20/12/2021 12:00	3610800	3.167	1096.415	10.818	1023.063	
20/12/2021 13:00	3614400	3.167	1096.47	10.818	1022.421	
20/12/2021 14:00	3618000	3.16	1097.08	10.818	1021.693	
20/12/2021 15:00	3621600	3.161	1097.021	10.818	1021.048	
20/12/2021 16:00	3625200	3.161	1097.057	10.818	1021.129	
20/12/2021 17:00	3628800	3.163	1096.818	10.818	1020.898	
20/12/2021 18:00	3632400	3.166	1096.512	10.818	1021.087	
20/12/2021 19:00	3636000	3.169	1096.217	10.818	1021.264	
20/12/2021 20:00	3639600	3.165	1096.634	10.818	1020.495	
20/12/2021 21:00	3643200	3.167	1096.426	10.818	1020.233	
20/12/2021 22:00	3646800	3.176	1095.502	10.818	1019.982	
20/12/2021 23:00	3650400	3.168	1096.323	10.818	1019.631	
21/12/2021 00:00	3654000	3.167	1096.406	10.818	1019.431	
21/12/2021 01:00	3657600	3.164	1096.739	10.818	1018.98	
21/12/2021 02:00	3661200	3.158	1097.285	10.818	1018.434	
21/12/2021 03:00	3664800	3.167	1096.477	10.818	1017.832	
21/12/2021 04:00	3668400	3.163	1096.805	10.818	1017.387	
21/12/2021 05:00	3672000	3.163	1096.796	10.765	1017.142	
21/12/2021 06:00	3675600	3.165	1096.611	10.818	1016.758	
21/12/2021 07:00	3679200	3.158	1097.307	10.818	1016.062	
21/12/2021 08:00	3682800	3.159	1097.23	10.818	1016.375	
21/12/2021 09:00	3686400	3.162	1096.887	10.818	1016.13	
21/12/2021 10:00	3690000	3.158	1097.284	10.818	1016.086	
21/12/2021 11:00	3693600	3.165	1096.661	10.765	1016.337	
21/12/2021 12:00	3697200	3.156	1097.486	10.818	1015.296	
21/12/2021 13:00	3700800	3.151	1098.036	10.818	1014.393	
21/12/2021 14:00	3704400	3.156	1097.546	10.765	1013.456	
21/12/2021 15:00	3708000	3.162	1096.874	10.765	1013.305	
21/12/2021 16:00	3711600	3.155	1097.647	10.818	1013.491	
21/12/2021 17:00	3715200	3.155	1097.648	10.818	1013.019	
21/12/2021 18:00	3718800	3.156	1097.555	10.818	1012.877	
21/12/2021 19:00	3722400	3.161	1097.051	10.818	1013.147	

WTP-BH069						
Date and Time	Elapsed Time (Seconds)	Corrected Level Depth To Water (mbgl)	Corrected Pressure (mBar)	Temperature (C)	Barometric Pressure (mBar)	Manual Dip Reading (mbgl)
21/12/2021 20:00	3726000	3.157	1097.421	10.818	1013.129	
21/12/2021 21:00	3729600	3.169	1096.273	10.765	1012.496	
21/12/2021 22:00	3733200	3.161	1097.057	10.818	1012.083	
21/12/2021 23:00	3736800	3.158	1097.289	10.818	1011.382	
22/12/2021 00:00	3740400	3.155	1097.57	10.818	1010.748	
22/12/2021 01:00	3744000	3.162	1096.902	10.818	1010.242	
22/12/2021 02:00	3747600	3.166	1096.569	10.765	1010.204	
22/12/2021 03:00	3751200	3.155	1097.635	10.765	1009.02	
22/12/2021 04:00	3754800	3.159	1097.206	10.818	1007.706	
22/12/2021 05:00	3758400	3.149	1098.169	10.818	1006.86	
22/12/2021 06:00	3762000	3.155	1097.609	10.818	1006.48	
22/12/2021 07:00	3765600	3.145	1098.539	10.765	1005.061	
22/12/2021 08:00	3769200	3.148	1098.273	10.818	1005.111	
22/12/2021 09:00	3772800	3.144	1098.677	10.818	1004.237	
22/12/2021 10:00	3776400	3.139	1099.179	10.818	1003.5	
22/12/2021 11:00	3780000	3.133	1099.719	10.818	1002.609	
22/12/2021 12:00	3783600	3.142	1098.918	10.818	1002.352	
22/12/2021 13:00	3787200	3.134	1099.683	10.765	1001.099	
22/12/2021 14:00	3790800	3.132	1099.814	10.818	1000.634	
22/12/2021 15:00	3794400	3.138	1099.304	10.818	1000.086	
22/12/2021 16:00	3798000	3.14	1099.089	10.818	999.362	
22/12/2021 17:00	3801600	3.134	1099.665	10.818	999.02	
22/12/2021 18:00	3805200	3.142	1098.858	10.818	998.77	
22/12/2021 19:00	3808800	3.137	1099.352	10.818	998.629	
22/12/2021 20:00	3812400	3.142	1098.904	10.818	998.137	
22/12/2021 21:00	3816000	3.135	1099.551	10.765	997.235	
22/12/2021 22:00	3819600	3.14	1099.093	10.765	997.577	
22/12/2021 23:00	3823200	3.138	1099.24	10.818	996.625	
23/12/2021 00:00	3826800	3.135	1099.573	10.818	996.175	
23/12/2021 01:00	3830400	3.137	1099.324	10.818	995.132	
23/12/2021 02:00	3834000	3.139	1099.212	10.818	994.891	
23/12/2021 03:00	3837600	3.13	1100.051	10.818	993.348	
23/12/2021 04:00	3841200	3.127	1100.34	10.818	992.707	
23/12/2021 05:00	3844800	3.132	1099.83	10.818	991.924	
23/12/2021 06:00	3848400	3.13	1100.026	10.818	991.492	
23/12/2021 07:00	3852000	3.127	1100.301	10.818	992.862	
23/12/2021 08:00	3855600	3.135	1099.57	10.818	994.181	
23/12/2021 09:00	3859200	3.117	1101.33	10.765	994.751	
23/12/2021 10:00	3862800	3.126	1100.483	10.818	995.735	
23/12/2021 11:00	3866400	3.125	1100.527	10.818	995.926	
23/12/2021 12:00	3870000	3.131	1099.984	10.818	996.352	
23/12/2021 13:00	3873600	3.132	1099.851	10.765	995.995	
23/12/2021 14:00	3877200	3.135	1099.607	10.818	995.671	
23/12/2021 15:00	3880800	3.124	1100.683	10.818	995.535	
23/12/2021 16:00	3884400	3.128	1100.246	10.818	996.089	

WTP-BH069						
Date and Time	Elapsed Time (Seconds)	Corrected Level Depth To Water (mbgl)	Corrected Pressure (mBar)	Temperature (C)	Barometric Pressure (mBar)	Manual Dip Reading (mbgl)
23/12/2021 17:00	3888000	3.14	1099.066	10.765	996.899	
23/12/2021 18:00	3891600	3.13	1100.046	10.818	996.525	
23/12/2021 19:00	3895200	3.135	1099.517	10.818	997.171	
23/12/2021 20:00	3898800	3.136	1099.498	10.818	997.19	
23/12/2021 21:00	3902400	3.134	1099.692	10.818	997.114	
23/12/2021 22:00	3906000	3.14	1099.095	10.818	997.359	
23/12/2021 23:00	3909600	3.124	1100.67	10.818	996.135	
24/12/2021 00:00	3913200	3.128	1100.241	10.818	995.742	
24/12/2021 01:00	3916800	3.129	1100.126	10.818	995.388	
24/12/2021 02:00	3920400	3.141	1099.025	10.818	995.314	
24/12/2021 03:00	3924000	3.131	1099.95	10.818	994.27	
24/12/2021 04:00	3927600	3.129	1100.2	10.818	993.433	
24/12/2021 05:00	3931200	3.126	1100.404	10.818	992.525	
24/12/2021 06:00	3934800	3.121	1100.983	10.765	991.575	
24/12/2021 07:00	3938400	3.122	1100.852	10.818	991.02	
24/12/2021 08:00	3942000	3.129	1100.117	10.818	990.815	
24/12/2021 09:00	3945600	3.126	1100.485	10.818	990.681	
24/12/2021 10:00	3949200	3.124	1100.616	10.765	990.062	
24/12/2021 11:00	3952800	3.123	1100.703	10.818	989.994	
24/12/2021 12:00	3956400	3.115	1101.564	10.765	989.936	
24/12/2021 13:00	3960000	3.113	1101.688	10.818	989.596	
24/12/2021 14:00	3963600	3.12	1101.024	10.818	989.79	
24/12/2021 15:00	3967200	3.118	1101.228	10.818	989.703	
24/12/2021 16:00	3970800	3.122	1100.796	10.818	990.253	
24/12/2021 17:00	3974400	3.119	1101.103	10.818	989.946	
24/12/2021 18:00	3978000	3.122	1100.845	10.818	990.204	
24/12/2021 19:00	3981600	3.127	1100.346	10.818	990.468	
24/12/2021 20:00	3985200	3.124	1100.636	10.818	990.413	
24/12/2021 21:00	3988800	3.129	1100.152	10.818	990.074	
24/12/2021 22:00	3992400	3.125	1100.558	10.765	989.885	
24/12/2021 23:00	3996000	3.123	1100.706	10.818	989.285	
25/12/2021 00:00	3999600	3.126	1100.399	10.818	989.476	
25/12/2021 01:00	4003200	3.126	1100.443	10.818	989.431	
25/12/2021 02:00	4006800	3.122	1100.831	10.765	989.26	
25/12/2021 03:00	4010400	3.124	1100.688	10.818	988.481	
25/12/2021 04:00	4014000	3.119	1101.098	10.818	988.189	
25/12/2021 05:00	4017600	3.129	1100.168	10.818	988.06	
25/12/2021 06:00	4021200	3.121	1100.924	10.818	987.776	
25/12/2021 07:00	4024800	3.129	1100.113	10.818	987.999	
25/12/2021 08:00	4028400	3.119	1101.127	10.87	987.591	
25/12/2021 09:00	4032000	3.123	1100.705	10.818	988.699	
25/12/2021 10:00	4035600	3.12	1101.074	10.818	988.33	
25/12/2021 11:00	4039200	3.112	1101.797	10.765	988.294	
25/12/2021 12:00	4042800	3.12	1101.052	10.818	988.235	
25/12/2021 13:00	4046400	3.113	1101.677	10.818	987.727	

WTP-BH069						
Date and Time	Elapsed Time (Seconds)	Corrected Level Depth To Water (mbgl)	Corrected Pressure (mBar)	Temperature (C)	Barometric Pressure (mBar)	Manual Dip Reading (mbgl)
25/12/2021 14:00	4050000	3.118	1101.222	10.818	987.595	
25/12/2021 15:00	4053600	3.116	1101.455	10.818	987.597	
25/12/2021 16:00	4057200	3.117	1101.366	10.818	987.569	
25/12/2021 17:00	4060800	3.119	1101.135	10.818	988.034	
25/12/2021 18:00	4064400	3.115	1101.476	10.818	988.045	
25/12/2021 19:00	4068000	3.125	1100.507	10.818	988.78	
25/12/2021 20:00	4071600	3.124	1100.682	10.818	988.722	
25/12/2021 21:00	4075200	3.126	1100.489	10.818	988.68	
25/12/2021 22:00	4078800	3.121	1100.948	10.818	988.456	
25/12/2021 23:00	4082400	3.122	1100.858	10.818	988.899	
26/12/2021 00:00	4086000	3.122	1100.871	10.765	988.514	
26/12/2021 01:00	4089600	3.125	1100.57	10.765	988.934	
26/12/2021 02:00	4093200	3.121	1100.933	10.818	989.176	
26/12/2021 03:00	4096800	3.126	1100.468	10.818	989.642	
26/12/2021 04:00	4100400	3.129	1100.137	10.765	989.719	
26/12/2021 05:00	4104000	3.118	1101.213	10.818	989.719	
26/12/2021 06:00	4107600	3.125	1100.519	10.818	990.06	
26/12/2021 07:00	4111200	3.125	1100.557	10.818	990.61	
26/12/2021 08:00	4114800	3.124	1100.662	10.818	990.622	
26/12/2021 09:00	4118400	3.123	1100.786	10.765	991.066	
26/12/2021 10:00	4122000	3.126	1100.451	10.765	991.519	
26/12/2021 11:00	4125600	3.122	1100.833	10.818	991.861	
26/12/2021 12:00	4129200	3.116	1101.444	10.818	991.72	
26/12/2021 13:00	4132800	3.117	1101.306	10.818	991.387	
26/12/2021 14:00	4136400	3.124	1100.688	10.818	991.654	
26/12/2021 15:00	4140000	3.123	1100.709	10.818	991.045	
26/12/2021 16:00	4143600	3.126	1100.421	10.818	991.216	
26/12/2021 17:00	4147200	3.119	1101.152	10.818	991.189	
26/12/2021 18:00	4150800	3.124	1100.684	10.818	990.953	
26/12/2021 19:00	4154400	3.125	1100.539	10.818	990.51	
26/12/2021 20:00	4158000	3.129	1100.12	10.818	989.872	
26/12/2021 21:00	4161600	3.129	1100.138	10.818	989.619	
26/12/2021 22:00	4165200	3.125	1100.591	10.818	989.048	
26/12/2021 23:00	4168800	3.122	1100.831	10.818	988.69	
27/12/2021 00:00	4172400	3.111	1101.885	10.765	988.205	
27/12/2021 01:00	4176000	3.115	1101.485	10.818	987.331	
27/12/2021 02:00	4179600	3.117	1101.346	10.818	986.06	
27/12/2021 03:00	4183200	3.112	1101.858	10.818	985.549	
27/12/2021 04:00	4186800	3.113	1101.702	10.818	984.648	
27/12/2021 05:00	4190400	3.113	1101.719	10.818	984.043	
27/12/2021 06:00	4194000	3.118	1101.238	10.818	983.467	
27/12/2021 07:00	4197600	3.113	1101.695	10.818	982.422	
27/12/2021 08:00	4201200	3.11	1101.966	10.818	981.799	
27/12/2021 09:00	4204800	3.117	1101.303	10.818	982.462	
27/12/2021 10:00	4208400	3.112	1101.776	10.818	981.989	

WTP-BH069						
Date and Time	Elapsed Time (Seconds)	Corrected Level Depth To Water (mbgl)	Corrected Pressure (mBar)	Temperature (C)	Barometric Pressure (mBar)	Manual Dip Reading (mbgl)
27/12/2021 11:00	4212000	3.109	1102.154	10.818	981.728	
27/12/2021 12:00	4215600	3.106	1102.369	10.818	980.339	
27/12/2021 13:00	4219200	3.11	1102.03	10.818	979.503	
27/12/2021 14:00	4222800	3.113	1101.7	10.818	979.363	
27/12/2021 15:00	4226400	3.1	1103.02	10.818	978.748	
27/12/2021 16:00	4230000	3.108	1102.205	10.818	980.033	
27/12/2021 17:00	4233600	3.111	1101.92	10.818	980.083	
27/12/2021 18:00	4237200	3.109	1102.114	10.818	980.476	
27/12/2021 19:00	4240800	3.115	1101.552	10.818	981.625	
27/12/2021 20:00	4244400	3.112	1101.817	10.818	981.125	
27/12/2021 21:00	4248000	3.123	1100.727	10.818	981.275	
27/12/2021 22:00	4251600	3.113	1101.677	10.818	981.618	
27/12/2021 23:00	4255200	3.109	1102.141	10.818	982.211	
28/12/2021 00:00	4258800	3.114	1101.578	10.818	981.834	
28/12/2021 01:00	4262400	3.114	1101.578	10.818	981.364	
28/12/2021 02:00	4266000	3.109	1102.151	10.818	980.321	
28/12/2021 03:00	4269600	3.102	1102.774	10.818	980.521	
28/12/2021 04:00	4273200	3.105	1102.537	10.818	980.758	
28/12/2021 05:00	4276800	3.106	1102.38	10.818	981.738	
28/12/2021 06:00	4280400	3.111	1101.925	10.818	982.662	
28/12/2021 07:00	4284000	3.11	1102.048	10.765	984.518	
28/12/2021 08:00	4287600	3.113	1101.707	10.818	987.11	
28/12/2021 09:00	4291200	3.124	1100.622	10.818	989.135	
28/12/2021 10:00	4294800	3.117	1101.34	10.818	990.179	
28/12/2021 11:00	4298400	3.13	1100.04	10.818	991.596	
28/12/2021 12:00	4302000	3.124	1100.621	10.818	992.778	
28/12/2021 13:00	4305600	3.131	1099.913	10.818	993.133	
28/12/2021 14:00	4309200	3.127	1100.325	10.818	993.661	
28/12/2021 15:00	4312800	3.121	1100.959	10.818	994.319	
28/12/2021 16:00	4316400	3.13	1100.09	10.818	994.483	
28/12/2021 17:00	4320000	3.136	1099.495	10.818	995.314	
28/12/2021 18:00	4323600	3.129	1100.141	10.818	995.137	
28/12/2021 19:00	4327200	3.147	1098.436	10.818	994.611	
28/12/2021 20:00	4330800	3.129	1100.164	10.818	994.292	
28/12/2021 21:00	4334400	3.132	1099.837	10.818	994.855	
28/12/2021 22:00	4338000	3.129	1100.136	10.818	993.85	
28/12/2021 23:00	4341600	3.129	1100.14	10.818	993.376	
29/12/2021 00:00	4345200	3.124	1100.637	10.818	992.526	
29/12/2021 01:00	4348800	3.127	1100.322	10.818	992.019	
29/12/2021 02:00	4352400	3.125	1100.501	10.818	990.783	
29/12/2021 03:00	4356000	3.123	1100.724	10.818	989.503	
29/12/2021 04:00	4359600	3.116	1101.393	10.818	987.424	
29/12/2021 05:00	4363200	3.107	1102.279	10.818	985.245	
29/12/2021 06:00	4366800	3.107	1102.35	10.818	984.117	
29/12/2021 07:00	4370400	3.107	1102.276	10.818	985.014	

WTP-BH069						
Date and Time	Elapsed Time (Seconds)	Corrected Level Depth To Water (mbgl)	Corrected Pressure (mBar)	Temperature (C)	Barometric Pressure (mBar)	Manual Dip Reading (mbgl)
29/12/2021 08:00	4374000	3.109	1102.129	10.818	986.806	
29/12/2021 09:00	4377600	3.116	1101.457	10.818	988.769	
29/12/2021 10:00	4381200	3.115	1101.557	10.818	991.02	
29/12/2021 11:00	4384800	3.125	1100.516	10.818	992.412	
29/12/2021 12:00	4388400	3.123	1100.784	10.818	993.32	
29/12/2021 13:00	4392000	3.125	1100.568	10.818	994.124	
29/12/2021 14:00	4395600	3.124	1100.674	10.818	994.252	
29/12/2021 15:00	4399200	3.127	1100.371	10.818	993.849	
29/12/2021 16:00	4402800	3.122	1100.852	10.818	994.308	
29/12/2021 17:00	4406400	3.123	1100.719	10.818	994.56	
29/12/2021 18:00	4410000	3.124	1100.603	10.818	994.44	
29/12/2021 19:00	4413600	3.125	1100.514	10.818	994.882	
29/12/2021 20:00	4417200	3.12	1101.002	10.818	994.041	
29/12/2021 21:00	4420800	3.133	1099.737	10.818	994.249	
29/12/2021 22:00	4424400	3.142	1098.844	10.818	995.025	
29/12/2021 23:00	4428000	3.126	1100.468	10.818	994.693	
30/12/2021 00:00	4431600	3.129	1100.139	10.818	995.022	
30/12/2021 01:00	4435200	3.123	1100.716	10.818	995.032	
30/12/2021 02:00	4438800	3.13	1100.021	10.818	995.962	
30/12/2021 03:00	4442400	3.125	1100.549	10.818	996.022	
30/12/2021 04:00	4446000	3.127	1100.367	10.818	997.144	
30/12/2021 05:00	4449600	3.128	1100.282	10.818	997.816	
30/12/2021 06:00	4453200	3.128	1100.29	10.818	997.455	
30/12/2021 07:00	4456800	3.122	1100.862	10.818	997.706	
30/12/2021 08:00	4460400	3.129	1100.198	10.818	998.018	
30/12/2021 09:00	4464000	3.129	1100.135	10.818	999.373	
30/12/2021 10:00	4467600	3.14	1099.053	10.818	999.633	
30/12/2021 11:00	4471200	3.133	1099.748	10.818	999.642	
30/12/2021 12:00	4474800	3.129	1100.109	10.818	998.929	
30/12/2021 13:00	4478400	3.137	1099.405	10.818	999.75	
30/12/2021 14:00	4482000	3.128	1100.272	10.818	998.296	
30/12/2021 15:00	4485600	3.135	1099.603	10.818	998.847	
30/12/2021 16:00	4489200	3.121	1100.917	10.818	997.885	
30/12/2021 17:00	4492800	3.126	1100.419	10.818	997.796	
30/12/2021 18:00	4496400	3.135	1099.581	10.818	998.4	
30/12/2021 19:00	4500000	3.129	1100.196	10.818	997.197	
30/12/2021 20:00	4503600	3.138	1099.3	10.818	997.505	
30/12/2021 21:00	4507200	3.12	1101.045	10.818	996.583	
30/12/2021 22:00	4510800	3.131	1099.983	10.818	996.823	
30/12/2021 23:00	4514400	3.132	1099.817	10.818	996.402	
31/12/2021 00:00	4518000	3.122	1100.847	10.818	995.841	
31/12/2021 01:00	4521600	3.127	1100.375	10.87	996.331	
31/12/2021 02:00	4525200	3.127	1100.336	10.818	996.823	
31/12/2021 03:00	4528800	3.133	1099.791	10.818	996.662	
31/12/2021 04:00	4532400	3.115	1101.507	10.818	996.943	

WTP-BH069						
Date and Time	Elapsed Time (Seconds)	Corrected Level Depth To Water (mbgl)	Corrected Pressure (mBar)	Temperature (C)	Barometric Pressure (mBar)	Manual Dip Reading (mbgl)
31/12/2021 05:00	4536000	3.124	1100.636	10.818	997.344	
31/12/2021 06:00	4539600	3.119	1101.108	10.818	998.517	
31/12/2021 07:00	4543200	3.12	1101.046	10.818	999.049	
31/12/2021 08:00	4546800	3.127	1100.319	10.818	1000.833	
31/12/2021 09:00	4550400	3.132	1099.883	10.818	1001.856	
31/12/2021 10:00	4554000	3.131	1099.993	10.818	1002.217	
31/12/2021 11:00	4557600	3.132	1099.814	10.818	1003.688	
31/12/2021 12:00	4561200	3.133	1099.797	10.818	1003.939	
31/12/2021 13:00	4564800	3.13	1100.061	10.818	1004.263	
31/12/2021 14:00	4568400	3.139	1099.15	10.818	1004.704	
31/12/2021 15:00	4572000	3.138	1099.279	10.818	1004.341	
31/12/2021 16:00	4575600	3.131	1099.926	10.818	1004.28	
31/12/2021 17:00	4579200	3.134	1099.629	10.818	1003.638	
31/12/2021 18:00	4582800	3.132	1099.898	10.818	1003.016	
31/12/2021 19:00	4586400	3.138	1099.228	10.818	1003.217	
31/12/2021 20:00	4590000	3.141	1099.008	10.818	1002.144	
31/12/2021 21:00	4593600	3.14	1099.078	10.818	1001.252	
31/12/2021 22:00	4597200	3.139	1099.171	10.818	1000.219	
31/12/2021 23:00	4600800	3.136	1099.465	10.818	999.338	
01/01/2022 00:00	4604400	3.14	1099.068	10.818	999.148	
01/01/2022 01:00	4608000	3.137	1099.381	10.818	996.954	
01/01/2022 02:00	4611600	3.122	1100.819	10.818	995.752	
01/01/2022 03:00	4615200	3.113	1101.725	10.818	994.258	
01/01/2022 04:00	4618800	3.112	1101.783	10.818	993.847	
01/01/2022 05:00	4622400	3.118	1101.222	10.818	993.587	
01/01/2022 06:00	4626000	3.112	1101.828	10.818	995.33	
01/01/2022 07:00	4629600	3.114	1101.642	10.818	996.573	
01/01/2022 08:00	4633200	3.117	1101.349	10.818	997.219	
01/01/2022 09:00	4636800	3.126	1100.444	10.818	998.593	
01/01/2022 10:00	4640400	3.125	1100.514	10.818	998.994	
01/01/2022 11:00	4644000	3.126	1100.493	10.818	999.602	
01/01/2022 12:00	4647600	3.124	1100.65	10.818	999.328	
01/01/2022 13:00	4651200	3.124	1100.61	10.818	999.368	
01/01/2022 14:00	4654800	3.124	1100.674	10.818	998.716	
01/01/2022 15:00	4658400	3.128	1100.287	10.818	999.338	
01/01/2022 16:00	4662000	3.128	1100.242	10.818	999.97	
01/01/2022 17:00	4665600	3.12	1101.042	10.818	1000.228	
01/01/2022 18:00	4669200	3.121	1100.927	10.818	1000.578	
01/01/2022 19:00	4672800	3.124	1100.594	10.818	1000.44	
01/01/2022 20:00	4676400	3.12	1101.017	10.818	1000.723	
01/01/2022 21:00	4680000	3.131	1099.917	10.818	1000.531	
01/01/2022 22:00	4683600	3.128	1100.206	10.818	1000.006	
01/01/2022 23:00	4687200	3.128	1100.29	10.818	1000.04	
02/01/2022 00:00	4690800	3.138	1099.287	10.818	999.516	
02/01/2022 01:00	4694400	3.123	1100.731	10.818	998.776	

WTP-BH069						
Date and Time	Elapsed Time (Seconds)	Corrected Level Depth To Water (mbgl)	Corrected Pressure (mBar)	Temperature (C)	Barometric Pressure (mBar)	Manual Dip Reading (mbgl)
02/01/2022 02:00	4698000	3.129	1100.188	10.818	998.145	
02/01/2022 03:00	4701600	3.116	1101.445	10.818	998.18	
02/01/2022 04:00	4705200	3.112	1101.86	10.818	997.765	
02/01/2022 05:00	4708800	3.116	1101.388	10.818	997.65	
02/01/2022 06:00	4712400	3.115	1101.497	10.818	997.071	
02/01/2022 07:00	4716000	3.121	1100.97	10.818	997.128	
02/01/2022 08:00	4719600	3.101	1102.899	10.818	996.256	
02/01/2022 09:00	4723200	3.111	1101.944	10.818	997.328	
02/01/2022 10:00	4726800	3.109	1102.07	10.818	997.085	
02/01/2022 11:00	4730400	3.112	1101.795	10.818	997.126	
02/01/2022 12:00	4734000	3.113	1101.744	10.818	996.471	
02/01/2022 13:00	4737600	3.116	1101.427	10.818	996.554	
02/01/2022 14:00	4741200	3.115	1101.507	10.818	996.825	
02/01/2022 15:00	4744800	3.118	1101.255	10.818	996.96	
02/01/2022 16:00	4748400	3.114	1101.595	10.818	997.56	
02/01/2022 17:00	4752000	3.111	1101.882	10.818	997.861	
02/01/2022 18:00	4755600	3.114	1101.584	10.818	998.041	
02/01/2022 19:00	4759200	3.108	1102.17	10.818	998.395	
02/01/2022 20:00	4762800	3.128	1100.214	10.818	999.059	
02/01/2022 21:00	4766400	3.117	1101.342	10.818	999.223	
02/01/2022 22:00	4770000	3.129	1100.179	10.818	999.681	
02/01/2022 23:00	4773600	3.121	1100.889	10.818	999.323	
03/01/2022 00:00	4777200	3.123	1100.752	10.818	999.695	
03/01/2022 01:00	4780800	3.126	1100.449	10.818	999.411	
03/01/2022 02:00	4784400	3.129	1100.192	10.818	999.668	
03/01/2022 03:00	4788000	3.122	1100.867	10.818	999.111	
03/01/2022 04:00	4791600	3.123	1100.708	10.818	998.917	
03/01/2022 05:00	4795200	3.112	1101.787	10.818	998.073	
03/01/2022 06:00	4798800	3.114	1101.6	10.818	998.26	
03/01/2022 07:00	4802400	3.111	1101.911	10.765	997.93	
03/01/2022 08:00	4806000	3.11	1102.035	10.818	997.472	
03/01/2022 09:00	4809600	3.108	1102.257	10.818	998.073	
03/01/2022 10:00	4813200	3.104	1102.568	10.818	997.88	
03/01/2022 11:00	4816800	3.108	1102.188	10.818	997.672	
03/01/2022 12:00	4820400	3.107	1102.27	10.818	997.355	
03/01/2022 13:00	4824000	3.108	1102.244	10.818	996.794	
03/01/2022 14:00	4827600	3.114	1101.636	10.818	996.109	
03/01/2022 15:00	4831200	3.099	1103.092	10.818	995.241	
03/01/2022 16:00	4834800	3.102	1102.806	10.818	993.999	
03/01/2022 17:00	4838400	3.105	1102.539	10.818	993.444	
03/01/2022 18:00	4842000	3.1	1103.003	10.818	992.628	
03/01/2022 19:00	4845600	3.109	1102.123	10.818	993.155	
03/01/2022 20:00	4849200	3.099	1103.136	10.818	994.844	
03/01/2022 21:00	4852800	3.113	1101.718	10.818	997.32	
03/01/2022 22:00	4856400	3.107	1102.264	10.818	998.889	

WTP-BH069						
Date and Time	Elapsed Time (Seconds)	Corrected Level Depth To Water (mbgl)	Corrected Pressure (mBar)	Temperature (C)	Barometric Pressure (mBar)	Manual Dip Reading (mbgl)
03/01/2022 23:00	4860000	3.119	1101.173	10.818	999.862	
04/01/2022 00:00	4863600	3.122	1100.798	10.818	1000.707	
04/01/2022 01:00	4867200	3.124	1100.647	10.818	1001.328	
04/01/2022 02:00	4870800	3.122	1100.884	10.818	1001.208	
04/01/2022 03:00	4874400	3.133	1099.722	10.818	1002.136	
04/01/2022 04:00	4878000	3.121	1100.921	10.818	1002.229	
04/01/2022 05:00	4881600	3.121	1100.937	10.818	1003.622	
04/01/2022 06:00	4885200	3.119	1101.131	10.818	1004.016	
04/01/2022 07:00	4888800	3.116	1101.386	10.818	1004.7	
04/01/2022 08:00	4892400	3.111	1101.958	10.818	1004.951	
04/01/2022 09:00	4896000	3.122	1100.869	10.818	1006.392	
04/01/2022 10:00	4899600	3.12	1100.99	10.818	1006.858	
04/01/2022 11:00	4903200	3.111	1101.949	10.818	1007.074	
04/01/2022 12:00	4906800	3.113	1101.715	10.818	1007.543	
04/01/2022 13:00	4910400	3.123	1100.781	10.818	1008.125	
04/01/2022 14:00	4914000	3.119	1101.157	10.818	1008.101	
04/01/2022 15:00	4917600	3.119	1101.121	10.818	1007.902	
04/01/2022 16:00	4921200	3.123	1100.698	10.818	1008.443	
04/01/2022 17:00	4924800	3.128	1100.283	10.818	1008.506	
04/01/2022 18:00	4928400	3.132	1099.882	10.818	1009.024	
04/01/2022 19:00	4932000	3.12	1101.04	10.818	1009.275	
04/01/2022 20:00	4935600	3.133	1099.743	10.818	1010.103	
04/01/2022 21:00	4939200	3.137	1099.41	10.818	1010.2	
04/01/2022 22:00	4942800	3.133	1099.764	10.818	1010.669	
04/01/2022 23:00	4946400	3.137	1099.331	10.818	1010.867	
05/01/2022 00:00	4950000	3.138	1099.276	10.818	1010.922	
05/01/2022 01:00	4953600	3.132	1099.833	10.818	1010.717	
05/01/2022 02:00	4957200	3.13	1100.04	10.818	1010.393	
05/01/2022 03:00	4960800	3.139	1099.188	10.818	1011.479	
05/01/2022 04:00	4964400	3.14	1099.034	10.818	1011.634	
05/01/2022 05:00	4968000	3.137	1099.385	10.818	1011.987	
05/01/2022 06:00	4971600	3.132	1099.813	10.818	1012.382	
05/01/2022 07:00	4975200	3.129	1100.173	10.818	1013.08	
05/01/2022 08:00	4978800	3.127	1100.359	10.818	1013.48	
05/01/2022 09:00	4982400	3.132	1099.882	10.818	1014.78	
05/01/2022 10:00	4986000	3.131	1099.974	10.818	1015.039	
05/01/2022 11:00	4989600	3.131	1099.961	10.818	1015.523	
05/01/2022 12:00	4993200	3.131	1100.002	10.818	1015.717	
05/01/2022 13:00	4996800	3.131	1099.963	10.818	1015.756	
05/01/2022 14:00	5000400	3.123	1100.706	10.818	1015.248	
05/01/2022 15:00	5004000	3.132	1099.831	10.818	1015.418	
05/01/2022 16:00	5007600	3.134	1099.617	10.818	1015.514	
05/01/2022 17:00	5011200	3.137	1099.393	10.818	1015.973	
05/01/2022 18:00	5014800	3.132	1099.859	10.818	1016.212	
05/01/2022 19:00	5018400	3.134	1099.664	10.87	1015.839	

WTP-BH069						
Date and Time	Elapsed Time (Seconds)	Corrected Level Depth To Water (mbgl)	Corrected Pressure (mBar)	Temperature (C)	Barometric Pressure (mBar)	Manual Dip Reading (mbgl)
05/01/2022 20:00	5022000	3.142	1098.834	10.818	1015.828	
05/01/2022 21:00	5025600	3.144	1098.717	10.818	1015.123	
05/01/2022 22:00	5029200	3.14	1099.1	10.818	1014.269	
05/01/2022 23:00	5032800	3.132	1099.896	10.818	1013.473	
06/01/2022 00:00	5036400	3.121	1100.917	10.818	1011.748	
06/01/2022 01:00	5040000	3.124	1100.681	10.818	1009.987	
06/01/2022 02:00	5043600	3.125	1100.542	10.818	1009.421	
06/01/2022 03:00	5047200	3.129	1100.182	10.818	1007.667	
06/01/2022 04:00	5050800	3.118	1101.201	10.818	1005.12	
06/01/2022 05:00	5054400	3.123	1100.779	10.818	1004.367	
06/01/2022 06:00	5058000	3.116	1101.432	10.818	1001.717	
06/01/2022 07:00	5061600	3.113	1101.699	10.818	1000.04	
06/01/2022 08:00	5065200	3.099	1103.115	10.818	998.507	
06/01/2022 09:00	5068800	3.103	1102.714	10.818	999.261	
06/01/2022 10:00	5072400	3.095	1103.504	10.818	998.94	
06/01/2022 11:00	5076000	3.105	1102.477	10.818	998.91	
06/01/2022 12:00	5079600	3.101	1102.917	10.818	999.527	
06/01/2022 13:00	5083200	3.105	1102.503	10.818	999.589	
06/01/2022 14:00	5086800	3.105	1102.52	10.818	999.925	
06/01/2022 15:00	5090400	3.105	1102.517	10.818	1000.515	
06/01/2022 16:00	5094000	3.106	1102.378	10.818	1000.184	
06/01/2022 17:00	5097600	3.11	1102.018	10.818	1000.544	
06/01/2022 18:00	5101200	3.102	1102.814	10.818	1001.158	
06/01/2022 19:00	5104800	3.104	1102.6	10.818	1001.136	
06/01/2022 20:00	5108400	3.108	1102.19	10.818	1001.546	
06/01/2022 21:00	5112000	3.105	1102.533	10.818	1001.439	
06/01/2022 22:00	5115600	3.113	1101.714	10.818	1002.375	
06/01/2022 23:00	5119200	3.118	1101.264	10.818	1002.355	
07/01/2022 00:00	5122800	3.115	1101.501	10.818	1002.705	
07/01/2022 01:00	5126400	3.113	1101.745	10.818	1002.696	
07/01/2022 02:00	5130000	3.109	1102.078	10.818	1002.246	
07/01/2022 03:00	5133600	3.117	1101.321	10.818	1003.591	
07/01/2022 04:00	5137200	3.11	1102.005	10.818	1003.494	
07/01/2022 05:00	5140800	3.108	1102.167	10.818	1003.685	
07/01/2022 06:00	5144400	3.111	1101.926	10.818	1004.277	
07/01/2022 07:00	5148000	3.111	1101.872	10.818	1003.627	
07/01/2022 08:00	5151600	3.106	1102.383	10.818	1003.938	
07/01/2022 09:00	5155200	3.121	1100.958	10.818	1004.306	
07/01/2022 10:00	5158800	3.109	1102.132	10.818	1003.837	
07/01/2022 11:00	5162400	3.11	1102.056	10.818	1003.913	
07/01/2022 12:00	5166000	3.105	1102.474	10.818	1004.669	
07/01/2022 13:00	5169600	3.11	1102.063	10.818	1006.256	
07/01/2022 14:00	5173200	3.102	1102.811	10.818	1006.212	
07/01/2022 15:00	5176800	3.099	1103.086	10.818	1006.642	
07/01/2022 16:00	5180400	3.104	1102.557	10.818	1006.936	

WTP-BH069						
Date and Time	Elapsed Time (Seconds)	Corrected Level Depth To Water (mbgl)	Corrected Pressure (mBar)	Temperature (C)	Barometric Pressure (mBar)	Manual Dip Reading (mbgl)
07/01/2022 17:00	5184000	3.108	1102.249	10.818	1007.596	
07/01/2022 18:00	5187600	3.11	1102.048	10.818	1007.68	
07/01/2022 19:00	5191200	3.115	1101.538	10.818	1007.485	
07/01/2022 20:00	5194800	3.11	1102.038	10.818	1006.867	
07/01/2022 21:00	5198400	3.108	1102.193	10.818	1006.595	
07/01/2022 22:00	5202000	3.105	1102.518	10.818	1004.978	
07/01/2022 23:00	5205600	3.109	1102.067	10.818	1003.55	
08/01/2022 00:00	5209200	3.101	1102.883	10.818	1002.498	
08/01/2022 01:00	5212800	3.107	1102.269	10.765	1000.509	
08/01/2022 02:00	5216400	3.099	1103.099	10.818	998.053	
08/01/2022 03:00	5220000	3.09	1103.947	10.818	996.736	
08/01/2022 04:00	5223600	3.082	1104.709	10.818	995.033	
08/01/2022 05:00	5227200	3.083	1104.622	10.818	994.299	
08/01/2022 06:00	5230800	3.087	1104.264	10.818	992.659	
08/01/2022 07:00	5234400	3.075	1105.445	10.818	992.536	
08/01/2022 08:00	5238000	3.079	1105.061	10.818	992.332	
08/01/2022 09:00	5241600	3.074	1105.57	10.818	992.292	
08/01/2022 10:00	5245200	3.078	1105.146	10.818	992.247	
08/01/2022 11:00	5248800	3.069	1106.014	10.818	992.436	
08/01/2022 12:00	5252400	3.076	1105.304	10.818	992.441	
08/01/2022 13:00	5256000	3.075	1105.401	10.818	992.58	
08/01/2022 14:00	5259600	3.072	1105.712	10.818	992.504	
08/01/2022 15:00	5263200	3.078	1105.197	10.818	993.019	
08/01/2022 16:00	5266800	3.077	1105.245	10.818	993.558	
08/01/2022 17:00	5270400	3.09	1104.016	10.818	994.552	
08/01/2022 18:00	5274000	3.087	1104.254	10.818	994.901	
08/01/2022 19:00	5277600	3.083	1104.678	10.818	994.947	
08/01/2022 20:00	5281200	3.079	1105.039	10.818	994.939	
08/01/2022 21:00	5284800	3.087	1104.284	10.818	995.576	
08/01/2022 22:00	5288400	3.079	1105.025	10.818	994.718	
08/01/2022 23:00	5292000	3.09	1103.994	10.818	995.749	
09/01/2022 00:00	5295600	3.077	1105.207	10.818	995.945	
09/01/2022 01:00	5299200	3.085	1104.441	10.818	996.241	
09/01/2022 02:00	5302800	3.077	1105.257	10.818	996.131	
09/01/2022 03:00	5306400	3.071	1105.823	10.818	996.034	
09/01/2022 04:00	5310000	3.079	1105.063	10.818	996.441	
09/01/2022 05:00	5313600	3.078	1105.104	10.818	996.753	
09/01/2022 06:00	5317200	3.088	1104.165	10.818	997.222	
09/01/2022 07:00	5320800	3.084	1104.568	10.818	996.585	
09/01/2022 08:00	5324400	3.08	1104.999	10.818	997.093	
09/01/2022 09:00	5328000	3.084	1104.586	10.818	997.506	
09/01/2022 10:00	5331600	3.082	1104.776	10.818	997.433	
09/01/2022 11:00	5335200	3.085	1104.477	10.818	997.497	
09/01/2022 12:00	5338800	3.07	1105.926	10.818	997.106	
09/01/2022 13:00	5342400	3.077	1105.24	10.818	997.675	

WTP-BH069						
Date and Time	Elapsed Time (Seconds)	Corrected Level Depth To Water (mbgl)	Corrected Pressure (mBar)	Temperature (C)	Barometric Pressure (mBar)	Manual Dip Reading (mbgl)
09/01/2022 14:00	5346000	3.074	1105.578	10.818	997.689	
09/01/2022 15:00	5349600	3.082	1104.785	10.818	998.246	
09/01/2022 16:00	5353200	3.086	1104.316	10.818	998.833	
09/01/2022 17:00	5356800	3.08	1104.974	10.87	999.251	
09/01/2022 18:00	5360400	3.084	1104.579	10.818	999.745	
09/01/2022 19:00	5364000	3.074	1105.51	10.818	999.99	
09/01/2022 20:00	5367600	3.084	1104.552	10.818	1000.477	
09/01/2022 21:00	5371200	3.083	1104.672	10.818	1000.709	
09/01/2022 22:00	5374800	3.092	1103.743	10.818	1001.991	
09/01/2022 23:00	5378400	3.084	1104.545	10.818	1002.011	
10/01/2022 00:00	5382000	3.091	1103.858	10.818	1002.581	
10/01/2022 01:00	5385600	3.092	1103.783	10.818	1003.596	
10/01/2022 02:00	5389200	3.076	1105.329	10.818	1002.871	
10/01/2022 03:00	5392800	3.084	1104.578	10.818	1003.388	
10/01/2022 04:00	5396400	3.086	1104.347	10.818	1003.737	
10/01/2022 05:00	5400000	3.091	1103.846	10.87	1003.904	
10/01/2022 06:00	5403600	3.091	1103.871	10.818	1004.33	
10/01/2022 07:00	5407200	3.087	1104.261	10.818	1005.349	
10/01/2022 08:00	5410800	3.089	1104.076	10.818	1005.299	
10/01/2022 09:00	5414400	3.086	1104.391	10.818	1006.042	
10/01/2022 10:00	5418000	3.092	1103.764	10.818	1007.021	
10/01/2022 11:00	5421600	3.086	1104.349	10.818	1007.023	
10/01/2022 12:00	5425200	3.081	1104.84	10.818	1007.238	
10/01/2022 13:00	5428800	3.084	1104.561	10.818	1007.516	
10/01/2022 14:00	5432400	3.09	1104.008	10.818	1008.187	
10/01/2022 15:00	5436000	3.089	1104.118	10.818	1009.017	
10/01/2022 16:00	5439600	3.086	1104.339	10.818	1010.323	
10/01/2022 17:00	5443200	3.093	1103.704	10.818	1011.544	
10/01/2022 18:00	5446800	3.098	1103.222	10.818	1013.319	
10/01/2022 19:00	5450400	3.094	1103.58	10.818	1014.136	
10/01/2022 20:00	5454000	3.095	1103.459	10.818	1014.726	
10/01/2022 21:00	5457600	3.099	1103.068	10.818	1016.293	
10/01/2022 22:00	5461200	3.099	1103.055	10.818	1017.245	
10/01/2022 23:00	5464800	3.104	1102.585	10.818	1018.067	
11/01/2022 00:00	5468400	3.099	1103.138	10.818	1018.807	
11/01/2022 01:00	5472000	3.106	1102.436	10.818	1019.744	
11/01/2022 02:00	5475600	3.092	1103.76	10.818	1020.064	
11/01/2022 03:00	5479200	3.101	1102.866	10.818	1020.606	
11/01/2022 04:00	5482800	3.101	1102.91	10.818	1021.737	
11/01/2022 05:00	5486400	3.103	1102.663	10.818	1021.749	
11/01/2022 06:00	5490000	3.098	1103.152	10.818	1022.787	
11/01/2022 07:00	5493600	3.102	1102.765	10.818	1023.409	
11/01/2022 08:00	5497200	3.115	1101.556	10.818	1024.383	
11/01/2022 09:00	5500800	3.115	1101.502	10.818	1025.377	
11/01/2022 10:00	5504400	3.107	1102.296	10.818	1026.462	

WTP-BH069						
Date and Time	Elapsed Time (Seconds)	Corrected Level Depth To Water (mbgl)	Corrected Pressure (mBar)	Temperature (C)	Barometric Pressure (mBar)	Manual Dip Reading (mbgl)
11/01/2022 11:00	5508000	3.116	1101.448	10.818	1027.544	
11/01/2022 12:00	5511600	3.107	1102.274	10.818	1027.306	
11/01/2022 13:00	5515200	3.113	1101.768	10.818	1027.577	
11/01/2022 14:00	5518800	3.105	1102.457	10.818	1027.593	
11/01/2022 15:00	5522400	3.106	1102.417	10.818	1027.985	
11/01/2022 16:00	5526000	3.11	1101.992	10.818	1028.645	
11/01/2022 17:00	5529600	3.112	1101.832	10.818	1029.275	
11/01/2022 18:00	5533200	3.11	1102.007	10.818	1030.392	
11/01/2022 19:00	5536800	3.11	1102.046	10.818	1031.058	
11/01/2022 20:00	5540400	3.119	1101.128	10.818	1031.858	
11/01/2022 21:00	5544000	3.119	1101.181	10.818	1032.981	
11/01/2022 22:00	5547600	3.118	1101.219	10.818	1033.06	
11/01/2022 23:00	5551200	3.123	1100.758	10.818	1033.99	
12/01/2022 00:00	5554800	3.112	1101.819	10.818	1033.87	
12/01/2022 01:00	5558400	3.113	1101.768	10.818	1034.155	
12/01/2022 02:00	5562000	3.117	1101.327	10.818	1034.244	
12/01/2022 03:00	5565600	3.114	1101.655	10.818	1035.091	
12/01/2022 04:00	5569200	3.112	1101.776	10.818	1035.087	
12/01/2022 05:00	5572800	3.115	1101.481	10.818	1035.734	
12/01/2022 06:00	5576400	3.12	1101	10.818	1035.98	
12/01/2022 07:00	5580000	3.12	1101.066	10.818	1036.737	
12/01/2022 08:00	5583600	3.118	1101.233	10.818	1036.687	
12/01/2022 09:00	5587200	3.116	1101.469	10.818	1037.391	
12/01/2022 10:00	5590800	3.116	1101.474	10.818	1037.503	
12/01/2022 11:00	5594400	3.118	1101.209	10.818	1037.651	
12/01/2022 12:00	5598000	3.116	1101.448	10.818	1037.059	
12/01/2022 13:00	5601600	3.114	1101.607	10.818	1036.783	
12/01/2022 14:00	5605200	3.111	1101.893	10.818	1036.262	
12/01/2022 15:00	5608800	3.111	1101.933	10.818	1035.869	
12/01/2022 16:00	5612400	3.106	1102.426	10.818	1035.847	
12/01/2022 17:00	5616000	3.113	1101.756	10.818	1036.164	
12/01/2022 18:00	5619600	3.116	1101.429	10.818	1036.843	
12/01/2022 19:00	5623200	3.11	1101.995	10.818	1036.629	
12/01/2022 20:00	5626800	3.118	1101.277	10.818	1036.995	
12/01/2022 21:00	5630400	3.115	1101.561	10.818	1037.181	
12/01/2022 22:00	5634000	3.124	1100.676	10.818	1037.361	
12/01/2022 23:00	5637600	3.113	1101.728	10.818	1036.897	
13/01/2022 00:00	5641200	3.122	1100.816	10.818	1037.339	
13/01/2022 01:00	5644800	3.118	1101.257	10.818	1037.133	
13/01/2022 02:00	5648400	3.12	1101.06	10.818	1036.977	
13/01/2022 03:00	5652000	3.115	1101.533	10.818	1037.327	
13/01/2022 04:00	5655600	3.111	1101.88	10.818	1036.627	
13/01/2022 05:00	5659200	3.111	1101.936	10.818	1036.689	
13/01/2022 06:00	5662800	3.106	1102.358	10.818	1035.797	
13/01/2022 07:00	5666400	3.108	1102.233	10.818	1036.157	

WTP-BH069						
Date and Time	Elapsed Time (Seconds)	Corrected Level Depth To Water (mbgl)	Corrected Pressure (mBar)	Temperature (C)	Barometric Pressure (mBar)	Manual Dip Reading (mbgl)
13/01/2022 08:00	5670000	3.106	1102.391	10.818	1036.117	
13/01/2022 09:00	5673600	3.11	1101.98	10.818	1036.175	
13/01/2022 10:00	5677200	3.111	1101.934	10.818	1036.69	
13/01/2022 11:00	5680800	3.115	1101.568	10.818	1036.235	
13/01/2022 12:00	5684400	3.102	1102.788	10.818	1035.602	
13/01/2022 13:00	5688000	3.115	1101.503	10.818	1035.83	
13/01/2022 14:00	5691600	3.111	1101.871	10.818	1035.344	
13/01/2022 15:00	5695200	3.115	1101.531	10.818	1035.097	
13/01/2022 16:00	5698800	3.102	1102.819	10.818	1034.866	
13/01/2022 17:00	5702400	3.107	1102.344	10.818	1034.402	
13/01/2022 18:00	5706000	3.097	1103.254	10.818	1033.726	
13/01/2022 19:00	5709600	3.103	1102.739	10.818	1033.654	
13/01/2022 20:00	5713200	3.108	1102.253	10.818	1033.905	
13/01/2022 21:00	5716800	3.105	1102.466	10.818	1033.81	
13/01/2022 22:00	5720400	3.106	1102.437	10.818	1033.721	
13/01/2022 23:00	5724000	3.106	1102.427	10.818	1033.966	
14/01/2022 00:00	5727600	3.101	1102.906	10.818	1033.369	
14/01/2022 01:00	5731200	3.101	1102.872	10.818	1033.052	
14/01/2022 02:00	5734800	3.107	1102.26	10.818	1032.489	
14/01/2022 03:00	5738400	3.099	1103.069	10.818	1032.267	
14/01/2022 04:00	5742000	3.099	1103.14	10.818	1031.609	
14/01/2022 05:00	5745600	3.094	1103.624	10.818	1031.243	
14/01/2022 06:00	5749200	3.091	1103.834	10.818	1031.032	
14/01/2022 07:00	5752800	3.1	1102.957	10.818	1031.087	
14/01/2022 08:00	5756400	3.088	1104.187	10.818	1031.383	
14/01/2022 09:00	5760000	3.092	1103.795	10.818	1030.836	
14/01/2022 10:00	5763600	3.101	1102.88	10.818	1030.811	
14/01/2022 11:00	5767200	3.089	1104.093	10.818	1030.068	
14/01/2022 12:00	5770800	3.096	1103.392	10.818	1029.712	
14/01/2022 13:00	5774400	3.094	1103.604	10.818	1029.03	
14/01/2022 14:00	5778000	3.09	1103.93	10.818	1028.352	
14/01/2022 15:00	5781600	3.091	1103.859	10.818	1027.248	
14/01/2022 16:00	5785200	3.087	1104.255	10.818	1026.735	
14/01/2022 17:00	5788800	3.1	1103.008	10.818	1025.632	
14/01/2022 18:00	5792400	3.078	1105.163	10.818	1025.944	
14/01/2022 19:00	5796000	3.094	1103.595	10.818	1025.75	
14/01/2022 20:00	5799600	3.091	1103.877	10.818	1024.998	
14/01/2022 21:00	5803200	3.097	1103.313	10.818	1024.858	
14/01/2022 22:00	5806800	3.091	1103.869	10.818	1024.066	
14/01/2022 23:00	5810400	3.088	1104.15	10.818	1023.198	
15/01/2022 00:00	5814000	3.085	1104.463	10.818	1022.416	
15/01/2022 01:00	5817600	3.08	1104.934	10.818	1021.358	
15/01/2022 02:00	5821200	3.086	1104.328	10.818	1020.789	
15/01/2022 03:00	5824800	3.086	1104.359	10.818	1020.405	
15/01/2022 04:00	5828400	3.075	1105.45	10.818	1019.079	

WTP-BH069						
Date and Time	Elapsed Time (Seconds)	Corrected Level Depth To Water (mbgl)	Corrected Pressure (mBar)	Temperature (C)	Barometric Pressure (mBar)	Manual Dip Reading (mbgl)
15/01/2022 05:00	5832000	3.079	1105.079	10.818	1018.628	
15/01/2022 06:00	5835600	3.073	1105.596	10.87	1018.482	
15/01/2022 07:00	5839200	3.08	1104.939	10.818	1018.532	
15/01/2022 08:00	5842800	3.077	1105.235	10.818	1018.236	
15/01/2022 09:00	5846400	3.073	1105.63	10.818	1017.489	
15/01/2022 10:00	5850000	3.072	1105.745	10.818	1017.609	
15/01/2022 11:00	5853600	3.073	1105.675	10.818	1016.975	
15/01/2022 12:00	5857200	3.075	1105.471	10.818	1016.944	
15/01/2022 13:00	5860800	3.071	1105.796	10.818	1016.267	
15/01/2022 14:00	5864400	3.073	1105.679	10.818	1015.679	
15/01/2022 15:00	5868000	3.068	1106.082	10.818	1015.275	
15/01/2022 16:00	5871600	3.071	1105.834	10.818	1015.288	
15/01/2022 17:00	5875200	3.078	1105.184	10.818	1015.234	
15/01/2022 18:00	5878800	3.072	1105.691	10.818	1015.314	
15/01/2022 19:00	5882400	3.074	1105.507	10.87	1015.635	
15/01/2022 20:00	5886000	3.07	1105.902	10.818	1015.338	
15/01/2022 21:00	5889600	3.071	1105.829	10.818	1015.411	
15/01/2022 22:00	5893200	3.078	1105.132	10.818	1016.342	
15/01/2022 23:00	5896800	3.073	1105.627	10.818	1016.787	
16/01/2022 00:00	5900400	3.083	1104.641	10.818	1017.304	
16/01/2022 01:00	5904000	3.078	1105.105	10.818	1017.779	
16/01/2022 02:00	5907600	3.068	1106.149	10.818	1017.323	
16/01/2022 03:00	5911200	3.069	1106.077	10.87	1019.058	
16/01/2022 04:00	5914800	3.084	1104.512	10.818	1019.782	
16/01/2022 05:00	5918400	3.075	1105.48	10.818	1019.754	
16/01/2022 06:00	5922000	3.073	1105.613	10.818	1020.09	
16/01/2022 07:00	5925600	3.076	1105.33	10.818	1021.549	
16/01/2022 08:00	5929200	3.078	1105.192	10.818	1023.096	
16/01/2022 09:00	5932800	3.086	1104.394	10.818	1024.364	
16/01/2022 10:00	5936400	3.08	1104.955	10.818	1025.33	
16/01/2022 11:00	5940000	3.082	1104.8	10.87	1026.561	
16/01/2022 12:00	5943600	3.08	1104.949	10.818	1026.98	
16/01/2022 13:00	5947200	3.082	1104.708	10.818	1027.103	
16/01/2022 14:00	5950800	3.084	1104.516	10.87	1027.432	
16/01/2022 15:00	5954400	3.087	1104.24	10.818	1027.925	
16/01/2022 16:00	5958000	3.088	1104.214	10.818	1028.185	
16/01/2022 17:00	5961600	3.085	1104.45	10.818	1029.006	
16/01/2022 18:00	5965200	3.084	1104.544	10.818	1030.204	
16/01/2022 19:00	5968800	3.089	1104.058	10.818	1031.16	
16/01/2022 20:00	5972400	3.092	1103.73	10.818	1031.605	
16/01/2022 21:00	5976000	3.09	1103.937	10.818	1031.869	
16/01/2022 22:00	5979600	3.099	1103.093	10.818	1032.596	
16/01/2022 23:00	5983200	3.097	1103.33	10.818	1032.828	
17/01/2022 00:00	5986800	3.1	1102.99	10.818	1033.168	
17/01/2022 01:00	5990400	3.099	1103.13	10.818	1033.615	

WTP-BH069						
Date and Time	Elapsed Time (Seconds)	Corrected Level Depth To Water (mbgl)	Corrected Pressure (mBar)	Temperature (C)	Barometric Pressure (mBar)	Manual Dip Reading (mbgl)
17/01/2022 02:00	5994000	3.102	1102.831	10.818	1033.209	
17/01/2022 03:00	5997600	3.105	1102.518	10.818	1033.757	
17/01/2022 04:00	6001200	3.097	1103.309	10.818	1033.554	
17/01/2022 05:00	6004800	3.099	1103.059	10.818	1033.803	
17/01/2022 06:00	6008400	3.095	1103.445	10.818	1033.301	
17/01/2022 07:00	6012000	3.093	1103.697	10.818	1033.401	
17/01/2022 08:00	6015600	3.102	1102.757	10.818	1033.401	
17/01/2022 09:00	6019200	3.1	1102.979	10.818	1034.354	
17/01/2022 10:00	6022800	3.103	1102.675	10.87	1034.558	
17/01/2022 11:00	6026400	3.096	1103.379	10.818	1034.306	
17/01/2022 12:00	6030000	3.097	1103.271	10.818	1034.413	
17/01/2022 13:00	6033600	3.104	1102.634	10.818	1033.642	
17/01/2022 14:00	6037200	3.097	1103.327	10.818	1033.301	
17/01/2022 15:00	6040800	3.094	1103.554	10.818	1032.604	
17/01/2022 16:00	6044400	3.094	1103.606	10.818	1032.552	
17/01/2022 17:00	6048000	3.087	1104.281	10.818	1031.76	
17/01/2022 18:00	6051600	3.096	1103.426	10.818	1031.675	
17/01/2022 19:00	6055200	3.095	1103.486	10.818	1031.028	
17/01/2022 20:00	6058800	3.089	1104.113	10.818	1031.34	
17/01/2022 21:00	6062400	3.093	1103.653	10.818	1030.978	
17/01/2022 22:00	6066000	3.1	1103.003	10.818	1030.688	
17/01/2022 23:00	6069600	3.1	1103.025	10.818	1030.667	
18/01/2022 00:00	6073200	3.1	1102.956	10.818	1030.853	
18/01/2022 01:00	6076800	3.098	1103.213	10.818	1029.773	
18/01/2022 02:00	6080400	3.1	1102.972	10.818	1029.428	
18/01/2022 03:00	6084000	3.097	1103.241	10.818	1028.923	
18/01/2022 04:00	6087600	3.093	1103.64	10.818	1028.642	
18/01/2022 05:00	6091200	3.093	1103.685	10.818	1027.657	
18/01/2022 06:00	6094800	3.09	1103.974	10.818	1027.368	
18/01/2022 07:00	6098400	3.088	1104.201	10.818	1027.023	
18/01/2022 08:00	6102000	3.09	1103.977	10.818	1027.012	
18/01/2022 09:00	6105600	3.095	1103.526	10.818	1027.111	
18/01/2022 10:00	6109200	3.088	1104.183	10.87	1027.061	
18/01/2022 11:00	6112800	3.091	1103.896	10.818	1027.211	
18/01/2022 12:00	6116400	3.086	1104.403	10.818	1026.704	
18/01/2022 13:00	6120000	3.083	1104.707	10.818	1025.696	
18/01/2022 14:00	6123600	3.076	1105.311	10.818	1025.326	
18/01/2022 15:00	6127200	3.084	1104.581	10.818	1024.764	
18/01/2022 16:00	6130800	3.087	1104.289	10.818	1024.938	
18/01/2022 17:00	6134400	3.088	1104.205	10.818	1024.788	
18/01/2022 18:00	6138000	3.079	1105.094	10.818	1024.721	
18/01/2022 19:00	6141600	3.096	1103.374	10.818	1025.384	
18/01/2022 20:00	6145200	3.086	1104.375	10.818	1024.735	
18/01/2022 21:00	6148800	3.087	1104.24	10.818	1024.283	
18/01/2022 22:00	6152400	3.089	1104.089	10.818	1024.082	

WTP-BH069						
Date and Time	Elapsed Time (Seconds)	Corrected Level Depth To Water (mbgl)	Corrected Pressure (mBar)	Temperature (C)	Barometric Pressure (mBar)	Manual Dip Reading (mbgl)
18/01/2022 23:00	6156000	3.099	1103.074	10.818	1024.627	
19/01/2022 00:00	6159600	3.09	1103.947	10.87	1024.125	
19/01/2022 01:00	6163200	3.093	1103.684	10.818	1023.781	
19/01/2022 02:00	6166800	3.09	1103.978	10.818	1023.488	
19/01/2022 03:00	6170400	3.09	1103.95	10.818	1022.928	
19/01/2022 04:00	6174000	3.091	1103.85	10.818	1022.793	
19/01/2022 05:00	6177600	3.084	1104.591	10.818	1023.11	
19/01/2022 06:00	6181200	3.087	1104.24	10.818	1023.226	
19/01/2022 07:00	6184800	3.086	1104.386	10.818	1024.137	
19/01/2022 08:00	6188400	3.08	1104.99	10.818	1024.825	
19/01/2022 09:00	6192000	3.082	1104.805	10.818	1025.95	
19/01/2022 10:00	6195600	3.08	1104.905	10.818	1027.142	
19/01/2022 11:00	6199200	3.089	1104.113	10.87	1027.953	
19/01/2022 12:00	6202800	3.093	1103.659	10.818	1028.388	
19/01/2022 13:00	6206400	3.093	1103.657	10.87	1028.526	
19/01/2022 14:00	6210000	3.094	1103.543	10.818	1028.739	
19/01/2022 15:00	6213600	3.09	1103.981	10.818	1029.241	
19/01/2022 16:00	6217200	3.089	1104.061	10.818	1029.63	
19/01/2022 17:00	6220800	3.097	1103.312	10.818	1030.732	
19/01/2022 18:00	6224400	3.101	1102.943	10.818	1031.571	
19/01/2022 19:00	6228000	3.093	1103.649	10.818	1031.687	
19/01/2022 20:00	6231600	3.105	1102.508	10.87	1032.612	
19/01/2022 21:00	6235200	3.095	1103.52	10.818	1032.756	
19/01/2022 22:00	6238800	3.1	1102.953	10.87	1033.577	
19/01/2022 23:00	6242400	3.11	1102.026	10.818	1033.897	
20/01/2022 00:00	6246000	3.108	1102.18	10.87	1034.349	
20/01/2022 01:00	6249600	3.108	1102.181	10.818	1034.33	
20/01/2022 02:00	6253200	3.113	1101.688	10.818	1034.235	
20/01/2022 03:00	6256800	3.115	1101.571	10.818	1035.057	
20/01/2022 04:00	6260400	3.112	1101.772	10.818	1035.091	
20/01/2022 05:00	6264000	3.114	1101.582	10.818	1034.929	
20/01/2022 06:00	6267600	3.109	1102.143	10.818	1035.66	
20/01/2022 07:00	6271200	3.113	1101.735	10.87	1036.556	
20/01/2022 08:00	6274800	3.106	1102.417	10.818	1036.325	
20/01/2022 09:00	6278400	3.113	1101.712	10.818	1037.5	
20/01/2022 10:00	6282000	3.103	1102.669	10.87	1037.149	
20/01/2022 11:00	6285600	3.107	1102.29	10.818	1037.157	
20/01/2022 12:00	6289200	3.103	1102.704	10.818	1037.095	
20/01/2022 13:00	6292800	3.106	1102.382	10.818	1036.595	
20/01/2022 14:00	6296400	3.113	1101.731	10.87	1036.56	
20/01/2022 15:00	6300000	3.113	1101.738	10.818	1036.769	
20/01/2022 16:00	6303600	3.119	1101.145	10.818	1036.658	
20/01/2022 17:00	6307200	3.116	1101.462	10.818	1037.046	
20/01/2022 18:00	6310800	3.105	1102.543	10.818	1037.609	
20/01/2022 19:00	6314400	3.108	1102.161	10.818	1037.873	

WTP-BH069						
Date and Time	Elapsed Time (Seconds)	Corrected Level Depth To Water (mbgl)	Corrected Pressure (mBar)	Temperature (C)	Barometric Pressure (mBar)	Manual Dip Reading (mbgl)
20/01/2022 20:00	6318000	3.12	1101.019	10.87	1038.33	
20/01/2022 21:00	6321600	3.111	1101.949	10.818	1037.733	
20/01/2022 22:00	6325200	3.112	1101.81	10.818	1037.989	
20/01/2022 23:00	6328800	3.11	1102.025	10.87	1038.029	
21/01/2022 00:00	6332400	3.108	1102.229	10.818	1037.688	
21/01/2022 01:00	6336000	3.122	1100.836	10.818	1037.788	
21/01/2022 02:00	6339600	3.116	1101.406	10.818	1037.688	
21/01/2022 03:00	6343200	3.12	1101.07	10.818	1037.672	
21/01/2022 04:00	6346800	3.117	1101.299	10.818	1037.326	
21/01/2022 05:00	6350400	3.123	1100.7	10.818	1037.22	
21/01/2022 06:00	6354000	3.123	1100.699	10.818	1036.869	
21/01/2022 07:00	6357600	3.12	1101.027	10.87	1037.617	
21/01/2022 08:00	6361200	3.116	1101.41	10.818	1037.567	
21/01/2022 09:00	6364800	3.114	1101.618	10.818	1038.064	
21/01/2022 10:00	6368400	3.121	1100.954	10.818	1038.023	
21/01/2022 11:00	6372000	3.123	1100.782	10.818	1038.312	
21/01/2022 12:00	6375600	3.116	1101.472	10.818	1037.74	
21/01/2022 13:00	6379200	3.118	1101.2	10.818	1037.307	
21/01/2022 14:00	6382800	3.113	1101.76	10.818	1036.63	
21/01/2022 15:00	6386400	3.112	1101.777	10.818	1035.79	
21/01/2022 16:00	6390000	3.112	1101.787	10.818	1035.663	
21/01/2022 17:00	6393600	3.109	1102.101	10.818	1035.467	
21/01/2022 18:00	6397200	3.109	1102.073	10.818	1035.26	
21/01/2022 19:00	6400800	3.122	1100.813	10.818	1035.932	
21/01/2022 20:00	6404400	3.12	1101.076	10.818	1035.669	
21/01/2022 21:00	6408000	3.112	1101.77	10.818	1035.563	
21/01/2022 22:00	6411600	3.118	1101.273	10.818	1035.707	
21/01/2022 23:00	6415200	3.116	1101.379	10.818	1035.601	
22/01/2022 00:00	6418800	3.104	1102.592	10.818	1035.093	
22/01/2022 01:00	6422400	3.119	1101.144	10.818	1035.132	
22/01/2022 02:00	6426000	3.115	1101.534	10.818	1034.624	
22/01/2022 03:00	6429600	3.118	1101.222	10.87	1034.368	
22/01/2022 04:00	6433200	3.121	1100.94	10.818	1034.279	
22/01/2022 05:00	6436800	3.113	1101.693	10.818	1033.76	
22/01/2022 06:00	6440400	3.123	1100.761	10.818	1034.34	
22/01/2022 07:00	6444000	3.122	1100.811	10.818	1034.29	
22/01/2022 08:00	6447600	3.117	1101.358	10.818	1033.978	
22/01/2022 09:00	6451200	3.11	1102.014	10.818	1034.262	
22/01/2022 10:00	6454800	3.113	1101.719	10.87	1034.34	
22/01/2022 11:00	6458400	3.121	1100.944	10.87	1034.646	
22/01/2022 12:00	6462000	3.113	1101.731	10.818	1034.662	
22/01/2022 13:00	6465600	3.115	1101.525	10.818	1034.046	
22/01/2022 14:00	6469200	3.113	1101.753	10.87	1032.78	
22/01/2022 15:00	6472800	3.114	1101.616	10.87	1032.446	
22/01/2022 16:00	6476400	3.118	1101.216	10.818	1032.593	

WTP-BH069						
Date and Time	Elapsed Time (Seconds)	Corrected Level Depth To Water (mbgl)	Corrected Pressure (mBar)	Temperature (C)	Barometric Pressure (mBar)	Manual Dip Reading (mbgl)
22/01/2022 17:00	6480000	3.118	1101.218	10.818	1032.238	
22/01/2022 18:00	6483600	3.113	1101.716	10.818	1032.446	
22/01/2022 19:00	6487200	3.116	1101.472	10.818	1032.102	
22/01/2022 20:00	6490800	3.119	1101.175	10.818	1032.634	
22/01/2022 21:00	6494400	3.12	1101.067	10.818	1032.507	
22/01/2022 22:00	6498000	3.114	1101.605	10.818	1031.734	
22/01/2022 23:00	6501600	3.118	1101.238	10.818	1031.514	
23/01/2022 00:00	6505200	3.116	1101.402	10.87	1030.899	
23/01/2022 01:00	6508800	3.115	1101.558	10.87	1030.742	
23/01/2022 02:00	6512400	3.11	1101.991	10.818	1029.82	
23/01/2022 03:00	6516000	3.119	1101.139	10.818	1029.381	
23/01/2022 04:00	6519600	3.115	1101.565	10.818	1028.955	
23/01/2022 05:00	6523200	3.115	1101.499	10.87	1028.805	
23/01/2022 06:00	6526800	3.118	1101.229	10.818	1028.586	
23/01/2022 07:00	6530400	3.117	1101.352	10.87	1028.247	
23/01/2022 08:00	6534000	3.116	1101.411	10.818	1027.934	
23/01/2022 09:00	6537600	3.115	1101.556	10.818	1027.672	
23/01/2022 10:00	6541200	3.111	1101.878	10.818	1027.819	
23/01/2022 11:00	6544800	3.118	1101.212	10.87	1027.33	
23/01/2022 12:00	6548400	3.108	1102.214	10.818	1026.779	
23/01/2022 13:00	6552000	3.108	1102.231	10.818	1025.822	
23/01/2022 14:00	6555600	3.106	1102.365	10.87	1025.355	
23/01/2022 15:00	6559200	3.109	1102.11	10.87	1025.14	
23/01/2022 16:00	6562800	3.11	1102.048	10.818	1024.244	
23/01/2022 17:00	6566400	3.111	1101.916	10.818	1024.258	
23/01/2022 18:00	6570000	3.109	1102.114	10.818	1024.294	
23/01/2022 19:00	6573600	3.114	1101.667	10.818	1024.625	
23/01/2022 20:00	6577200	3.112	1101.8	10.818	1024.374	
23/01/2022 21:00	6580800	3.113	1101.742	10.818	1024.08	
23/01/2022 22:00	6584400	3.109	1102.093	10.818	1023.729	
23/01/2022 23:00	6588000	3.115	1101.546	10.818	1023.922	
24/01/2022 00:00	6591600	3.106	1102.38	10.87	1023.813	
24/01/2022 01:00	6595200	3.105	1102.507	10.87	1024.038	
24/01/2022 02:00	6598800	3.116	1101.388	10.87	1024.217	
24/01/2022 03:00	6602400	3.119	1101.139	10.818	1024.447	
24/01/2022 04:00	6606000	3.114	1101.638	10.818	1024.066	
24/01/2022 05:00	6609600	3.11	1102.062	10.818	1023.877	
24/01/2022 06:00	6613200	3.126	1100.466	10.818	1025.002	
24/01/2022 07:00	6616800	3.116	1101.383	10.818	1024.791	
24/01/2022 08:00	6620400	3.119	1101.131	10.818	1025.512	
24/01/2022 09:00	6624000	3.118	1101.263	10.818	1025.498	
24/01/2022 10:00	6627600	3.108	1102.215	10.818	1025.838	
24/01/2022 11:00	6631200	3.119	1101.133	10.87	1026.116	
24/01/2022 12:00	6634800	3.117	1101.365	10.87	1026.237	
24/01/2022 13:00	6638400	3.119	1101.09	10.818	1026.258	

WTP-BH069						
Date and Time	Elapsed Time (Seconds)	Corrected Level Depth To Water (mbgl)	Corrected Pressure (mBar)	Temperature (C)	Barometric Pressure (mBar)	Manual Dip Reading (mbgl)
24/01/2022 14:00	6642000	3.112	1101.784	10.818	1025.799	
24/01/2022 15:00	6645600	3.115	1101.479	10.818	1025.986	
24/01/2022 16:00	6649200	3.12	1101.055	10.818	1025.471	
24/01/2022 17:00	6652800	3.117	1101.367	10.818	1026.334	
24/01/2022 18:00	6656400	3.118	1101.219	10.818	1026.364	
24/01/2022 19:00	6660000	3.123	1100.696	10.818	1026.653	
24/01/2022 20:00	6663600	3.132	1099.865	10.818	1027.248	
24/01/2022 21:00	6667200	3.125	1100.551	10.87	1027.286	
24/01/2022 22:00	6670800	3.124	1100.675	10.818	1027.613	
24/01/2022 23:00	6674400	3.127	1100.312	10.818	1027.976	
25/01/2022 00:00	6678000	3.123	1100.747	10.818	1027.306	
25/01/2022 01:00	6681600	3.129	1100.16	10.818	1027.306	
25/01/2022 02:00	6685200	3.129	1100.118	10.87	1027.249	
25/01/2022 03:00	6688800	3.126	1100.417	10.818	1027.049	
25/01/2022 04:00	6692400	3.129	1100.199	10.818	1027.149	
25/01/2022 05:00	6696000	3.121	1100.98	10.818	1026.485	
25/01/2022 06:00	6699600	3.138	1099.234	10.818	1027.527	
25/01/2022 07:00	6703200	3.132	1099.87	10.818	1027.125	
25/01/2022 08:00	6706800	3.131	1099.944	10.818	1027.521	
25/01/2022 09:00	6710400	3.129	1100.111	10.87	1027.961	
25/01/2022 10:00	6714000	3.137	1099.366	10.818	1028.218	
25/01/2022 11:00	6717600	3.133	1099.739	10.87	1028.568	
25/01/2022 12:00	6721200	3.131	1099.964	10.818	1028.442	
25/01/2022 13:00	6724800	3.125	1100.525	10.818	1028.35	
25/01/2022 14:00	6728400	3.142	1098.9	10.818	1028.566	
25/01/2022 15:00	6732000	3.137	1099.395	10.818	1027.836	
25/01/2022 16:00	6735600	3.128	1100.239	10.87	1027.716	
25/01/2022 17:00	6739200	3.14	1099.088	10.87	1028.279	
25/01/2022 18:00	6742800	3.139	1099.139	10.818	1029.384	
25/01/2022 19:00	6746400	3.149	1098.193	10.818	1029.391	
25/01/2022 20:00	6750000	3.138	1099.278	10.818	1029.362	
25/01/2022 21:00	6753600	3.137	1099.41	10.818	1029.348	
25/01/2022 22:00	6757200	3.145	1098.593	10.818	1029.93	
25/01/2022 23:00	6760800	3.137	1099.344	10.818	1029.766	
26/01/2022 00:00	6764400	3.142	1098.904	10.818	1029.502	
26/01/2022 01:00	6768000	3.141	1098.947	10.87	1029.595	
26/01/2022 02:00	6771600	3.138	1099.266	10.818	1029.375	
26/01/2022 03:00	6775200	3.142	1098.91	10.818	1029.613	
26/01/2022 04:00	6778800	3.137	1099.406	10.87	1028.666	
26/01/2022 05:00	6782400	3.138	1099.29	10.818	1028.528	
26/01/2022 06:00	6786000	3.137	1099.398	10.818	1028.067	
26/01/2022 07:00	6789600	3.138	1099.275	10.87	1028.092	
26/01/2022 08:00	6793200	3.143	1098.828	10.87	1027.834	
26/01/2022 09:00	6796800	3.139	1099.193	10.87	1027.939	
26/01/2022 10:00	6800400	3.14	1099.094	10.818	1027.549	

WTP-BH069						
Date and Time	Elapsed Time (Seconds)	Corrected Level Depth To Water (mbgl)	Corrected Pressure (mBar)	Temperature (C)	Barometric Pressure (mBar)	Manual Dip Reading (mbgl)
26/01/2022 11:00	6804000	3.137	1099.338	10.818	1027.54	
26/01/2022 12:00	6807600	3.15	1098.138	10.818	1027.214	
26/01/2022 13:00	6811200	3.138	1099.268	10.87	1025.985	
26/01/2022 14:00	6814800	3.142	1098.876	10.818	1024.948	
26/01/2022 15:00	6818400	3.136	1099.461	10.818	1023.893	
26/01/2022 16:00	6822000	3.139	1099.209	10.818	1023.675	
26/01/2022 17:00	6825600	3.139	1099.136	10.87	1023.65	
26/01/2022 18:00	6829200	3.139	1099.173	10.818	1023.007	
26/01/2022 19:00	6832800	3.136	1099.498	10.818	1022.682	
26/01/2022 20:00	6836400	3.141	1098.978	10.818	1022.732	
26/01/2022 21:00	6840000	3.136	1099.47	10.818	1021.887	
26/01/2022 22:00	6843600	3.143	1098.775	10.818	1022.112	
26/01/2022 23:00	6847200	3.139	1099.213	10.818	1022.379	
27/01/2022 00:00	6850800	3.136	1099.437	10.818	1021.686	
27/01/2022 01:00	6854400	3.13	1100.018	10.87	1022.063	
27/01/2022 02:00	6858000	3.13	1100.032	10.87	1021.697	
27/01/2022 03:00	6861600	3.126	1100.418	10.87	1022.016	
27/01/2022 04:00	6865200	3.125	1100.499	10.818	1021.916	
27/01/2022 05:00	6868800	3.131	1099.922	10.818	1022.258	
27/01/2022 06:00	6872400	3.126	1100.477	10.818	1022.172	
27/01/2022 07:00	6876000	3.129	1100.139	10.818	1023.216	
27/01/2022 08:00	6879600	3.141	1098.96	10.818	1024.629	
27/01/2022 09:00	6883200	3.141	1098.937	10.818	1025.24	
27/01/2022 10:00	6886800	3.142	1098.915	10.87	1025.986	
27/01/2022 11:00	6890400	3.147	1098.38	10.818	1026.854	
27/01/2022 12:00	6894000	3.145	1098.565	10.818	1027.374	
27/01/2022 13:00	6897600	3.149	1098.157	10.818	1027.429	
27/01/2022 14:00	6901200	3.144	1098.677	10.87	1027.398	
27/01/2022 15:00	6904800	3.144	1098.66	10.818	1027.162	
27/01/2022 16:00	6908400	3.152	1097.87	10.818	1028.421	
27/01/2022 17:00	6912000	3.148	1098.332	10.818	1028.312	
27/01/2022 18:00	6915600	3.152	1097.899	10.818	1028.862	
27/01/2022 19:00	6919200	3.147	1098.39	10.87	1029.682	
27/01/2022 20:00	6922800	3.16	1097.1	10.818	1030.013	
27/01/2022 21:00	6926400	3.154	1097.719	10.87	1029.883	
27/01/2022 22:00	6930000	3.16	1097.121	10.818	1030.579	
27/01/2022 23:00	6933600	3.157	1097.43	10.818	1030.153	
28/01/2022 00:00	6937200	3.157	1097.38	10.87	1030.222	
28/01/2022 01:00	6940800	3.157	1097.448	10.818	1030.605	
28/01/2022 02:00	6944400	3.146	1098.489	10.818	1030.034	
28/01/2022 03:00	6948000	3.158	1097.267	10.87	1029.865	
28/01/2022 04:00	6951600	3.149	1098.181	10.818	1029.52	
28/01/2022 05:00	6955200	3.148	1098.303	10.818	1028.693	
28/01/2022 06:00	6958800	3.144	1098.643	10.87	1028.725	
28/01/2022 07:00	6962400	3.142	1098.901	10.818	1028.564	

WTP-BH069						
Date and Time	Elapsed Time (Seconds)	Corrected Level Depth To Water (mbgl)	Corrected Pressure (mBar)	Temperature (C)	Barometric Pressure (mBar)	Manual Dip Reading (mbgl)
28/01/2022 08:00	6966000	3.141	1099.01	10.87	1027.652	
28/01/2022 09:00	6969600	3.145	1098.597	10.87	1027.596	
28/01/2022 10:00	6973200	3.14	1099.094	10.818	1027.432	
28/01/2022 11:00	6976800	3.144	1098.711	10.87	1027.247	
28/01/2022 12:00	6980400	3.144	1098.692	10.87	1026.561	
28/01/2022 13:00	6984000	3.148	1098.306	10.818	1026.223	
28/01/2022 14:00	6987600	3.148	1098.246	10.818	1026.635	
28/01/2022 15:00	6991200	3.148	1098.318	10.818	1026.212	
28/01/2022 16:00	6994800	3.141	1098.955	10.818	1025.927	
28/01/2022 17:00	6998400	3.145	1098.633	10.87	1025.68	
28/01/2022 18:00	7002000	3.149	1098.163	10.818	1026.014	
28/01/2022 19:00	7005600	3.148	1098.264	10.818	1025.913	
28/01/2022 20:00	7009200	3.149	1098.144	10.818	1025.68	
28/01/2022 21:00	7012800	3.157	1097.434	10.87	1026.292	
28/01/2022 22:00	7016400	3.155	1097.608	10.818	1025.512	
28/01/2022 23:00	7020000	3.149	1098.153	10.818	1025.202	
29/01/2022 00:00	7023600	3.151	1098.019	10.818	1025.101	
29/01/2022 01:00	7027200	3.141	1098.976	10.87	1024.75	
29/01/2022 02:00	7030800	3.146	1098.503	10.818	1024.617	
29/01/2022 03:00	7034400	3.145	1098.593	10.818	1024.174	
29/01/2022 04:00	7038000	3.139	1099.179	10.87	1023.49	
29/01/2022 05:00	7041600	3.141	1099	10.818	1023.649	
29/01/2022 06:00	7045200	3.136	1099.487	10.818	1023.75	
29/01/2022 07:00	7048800	3.139	1099.191	10.818	1023.106	
29/01/2022 08:00	7052400	3.136	1099.468	10.818	1023.416	
29/01/2022 09:00	7056000	3.133	1099.797	10.87	1023.576	
29/01/2022 10:00	7059600	3.139	1099.171	10.87	1026.082	
29/01/2022 11:00	7063200	3.138	1099.252	10.87	1026.589	
29/01/2022 12:00	7066800	3.157	1097.409	10.818	1027.708	
29/01/2022 13:00	7070400	3.149	1098.208	10.87	1027.632	
29/01/2022 14:00	7074000	3.155	1097.572	10.87	1027.916	
29/01/2022 15:00	7077600	3.151	1098.006	10.87	1028.186	
29/01/2022 16:00	7081200	3.15	1098.06	10.87	1028.955	
29/01/2022 17:00	7084800	3.16	1097.089	10.87	1029.456	
29/01/2022 18:00	7088400	3.159	1097.206	10.818	1030.26	
29/01/2022 19:00	7092000	3.164	1096.765	10.87	1030.954	
29/01/2022 20:00	7095600	3.162	1096.967	10.818	1030.617	
29/01/2022 21:00	7099200	3.163	1096.868	10.818	1030.715	
29/01/2022 22:00	7102800	3.167	1096.426	10.87	1031.529	
29/01/2022 23:00	7106400	3.168	1096.323	10.87	1031.984	
30/01/2022 00:00	7110000	3.163	1096.785	10.818	1031.738	
30/01/2022 01:00	7113600	3.169	1096.266	10.87	1031.806	
30/01/2022 02:00	7117200	3.16	1097.076	10.818	1030.977	
30/01/2022 03:00	7120800	3.161	1097.012	10.818	1031.158	
30/01/2022 04:00	7124400	3.165	1096.613	10.818	1030.618	

WTP-BH069						
Date and Time	Elapsed Time (Seconds)	Corrected Level Depth To Water (mbgl)	Corrected Pressure (mBar)	Temperature (C)	Barometric Pressure (mBar)	Manual Dip Reading (mbgl)
30/01/2022 05:00	7128000	3.161	1097.036	10.87	1030.214	
30/01/2022 06:00	7131600	3.159	1097.165	10.818	1029.361	
30/01/2022 07:00	7135200	3.161	1097.05	10.87	1029.143	
30/01/2022 08:00	7138800	3.156	1097.489	10.818	1028.097	
30/01/2022 09:00	7142400	3.155	1097.605	10.818	1028.217	
30/01/2022 10:00	7146000	3.154	1097.743	10.87	1026.805	
30/01/2022 11:00	7149600	3.157	1097.411	10.818	1025.591	
30/01/2022 12:00	7153200	3.146	1098.474	10.818	1024.528	
30/01/2022 13:00	7156800	3.147	1098.413	10.818	1022.475	
30/01/2022 14:00	7160400	3.142	1098.855	10.818	1020.741	
30/01/2022 15:00	7164000	3.141	1099.016	10.818	1020.462	
30/01/2022 16:00	7167600	3.145	1098.617	10.87	1020.293	
30/01/2022 17:00	7171200	3.136	1099.514	10.87	1020.57	
30/01/2022 18:00	7174800	3.139	1099.161	10.818	1022.079	
30/01/2022 19:00	7178400	3.148	1098.336	10.818	1022.669	
30/01/2022 20:00	7182000	3.15	1098.133	10.818	1022.872	
30/01/2022 21:00	7185600	3.157	1097.448	10.818	1023.674	
30/01/2022 22:00	7189200	3.153	1097.779	10.87	1024.302	
30/01/2022 23:00	7192800	3.153	1097.841	10.87	1024.358	
31/01/2022 00:00	7196400	3.166	1096.575	10.87	1025.036	
31/01/2022 01:00	7200000	3.161	1097.063	10.818	1024.412	
31/01/2022 02:00	7203600	3.151	1097.968	10.87	1024.935	
31/01/2022 03:00	7207200	3.162	1096.906	10.87	1024.94	
31/01/2022 04:00	7210800	3.15	1098.141	10.818	1025.331	
31/01/2022 05:00	7214400	3.154	1097.668	10.818	1026.038	
31/01/2022 06:00	7218000	3.153	1097.775	10.818	1026.167	
31/01/2022 07:00	7221600	3.146	1098.473	10.87	1026.78	
31/01/2022 08:00	7225200	3.142	1098.845	10.87	1026.76	
31/01/2022 09:00	7228800	3.156	1097.472	10.818	1027.645	
31/01/2022 10:00	7232400	3.154	1097.702	10.87	1028.02	
31/01/2022 11:00	7236000	3.151	1098.035	10.818	1028.021	
31/01/2022 12:00	7239600	3.16	1097.135	10.87	1028.353	
31/01/2022 13:00	7243200	3.161	1096.971	10.87	1028.282	
31/01/2022 14:00	7246800	3.157	1097.426	10.87	1028.414	
31/01/2022 15:00	7250400	3.157	1097.368	10.87	1027.651	
31/01/2022 16:00	7254000	3.16	1097.149	10.87	1027.399	
31/01/2022 17:00	7257600	3.156	1097.555	10.818	1027.209	
31/01/2022 18:00	7261200	3.153	1097.788	10.87	1026.877	
31/01/2022 19:00	7264800	3.146	1098.456	10.87	1026.209	
31/01/2022 20:00	7268400	3.154	1097.751	10.87	1026.209	
31/01/2022 21:00	7272000	3.157	1097.455	10.818	1026.016	
31/01/2022 22:00	7275600	3.16	1097.072	10.818	1026.283	
31/01/2022 23:00	7279200	3.167	1096.392	10.818	1026.14	
01/02/2022 00:00	7282800	3.157	1097.397	10.818	1025.252	
01/02/2022 01:00	7286400	3.162	1096.912	10.818	1025.503	

WTP-BH069						
Date and Time	Elapsed Time (Seconds)	Corrected Level Depth To Water (mbgl)	Corrected Pressure (mBar)	Temperature (C)	Barometric Pressure (mBar)	Manual Dip Reading (mbgl)
01/02/2022 02:00	7290000	3.164	1096.746	10.87	1025.453	
01/02/2022 03:00	7293600	3.164	1096.76	10.818	1025.067	
01/02/2022 04:00	7297200	3.158	1097.35	10.87	1024.731	
01/02/2022 05:00	7300800	3.154	1097.701	10.87	1024.145	
01/02/2022 06:00	7304400	3.15	1098.102	10.818	1023.961	
01/02/2022 07:00	7308000	3.151	1098.03	10.87	1024.286	
01/02/2022 08:00	7311600	3.155	1097.637	10.87	1024.562	
01/02/2022 09:00	7315200	3.148	1098.322	10.818	1024.328	
01/02/2022 10:00	7318800	3.148	1098.322	10.818	1024.445	
01/02/2022 11:00	7322400	3.154	1097.66	10.87	1024.069	
01/02/2022 12:00	7326000	3.152	1097.943	10.818	1024.472	
01/02/2022 13:00	7329600	3.156	1097.462	10.87	1023.914	
01/02/2022 14:00	7333200	3.15	1098.053	10.818	1023.54	
01/02/2022 15:00	7336800	3.141	1098.975	10.818	1023.088	
01/02/2022 16:00	7340400	3.157	1097.44	10.818	1023.33	
01/02/2022 17:00	7344000	3.145	1098.607	10.818	1022.633	
01/02/2022 18:00	7347600	3.147	1098.403	10.87	1023.091	
01/02/2022 19:00	7351200	3.148	1098.325	10.818	1022.915	
01/02/2022 20:00	7354800	3.148	1098.292	10.818	1022.948	
01/02/2022 21:00	7358400	3.148	1098.317	10.818	1022.688	
01/02/2022 22:00	7362000	3.15	1098.118	10.87	1022.671	
01/02/2022 23:00	7365600	3.15	1098.106	10.818	1022.546	
02/02/2022 00:00	7369200	3.14	1099.027	10.818	1021.978	
02/02/2022 01:00	7372800	3.151	1098.015	10.87	1022.07	
02/02/2022 02:00	7376400	3.152	1097.921	10.87	1021.811	
02/02/2022 03:00	7380000	3.141	1098.932	10.87	1020.799	
02/02/2022 04:00	7383600	3.148	1098.304	10.87	1020.958	
02/02/2022 05:00	7387200	3.151	1098.008	10.87	1020.314	
02/02/2022 06:00	7390800	3.148	1098.293	10.87	1020.264	
02/02/2022 07:00	7394400	3.14	1099.064	10.818	1020.415	
02/02/2022 08:00	7398000	3.141	1099.023	10.87	1020.356	
02/02/2022 09:00	7401600	3.146	1098.494	10.818	1020.749	
02/02/2022 10:00	7405200	3.135	1099.54	10.818	1019.821	
02/02/2022 11:00	7408800	3.14	1099.11	10.818	1019.193	
02/02/2022 12:00	7412400	3.137	1099.355	10.87	1019.202	
02/02/2022 13:00	7416000	3.145	1098.577	10.818	1019.139	
02/02/2022 14:00	7419600	3.141	1098.941	10.818	1017.482	
02/02/2022 15:00	7423200	3.139	1099.16	10.87	1016.813	
02/02/2022 16:00	7426800	3.142	1098.864	10.87	1016.756	
02/02/2022 17:00	7430400	3.142	1098.926	10.818	1015.853	
02/02/2022 18:00	7434000	3.138	1099.28	10.818	1015.382	
02/02/2022 19:00	7437600	3.137	1099.414	10.87	1014.679	
02/02/2022 20:00	7441200	3.138	1099.302	10.87	1013.852	
02/02/2022 21:00	7444800	3.131	1099.983	10.818	1012.916	
02/02/2022 22:00	7448400	3.142	1098.878	10.87	1013.101	

WTP-BH069						
Date and Time	Elapsed Time (Seconds)	Corrected Level Depth To Water (mbgl)	Corrected Pressure (mBar)	Temperature (C)	Barometric Pressure (mBar)	Manual Dip Reading (mbgl)
02/02/2022 23:00	7452000	3.14	1099.066	10.87	1012.325	
03/02/2022 00:00	7455600	3.131	1099.991	10.818	1011.499	
03/02/2022 01:00	7459200	3.141	1098.985	10.87	1011.584	
03/02/2022 02:00	7462800	3.134	1099.707	10.818	1010.373	
03/02/2022 03:00	7466400	3.134	1099.678	10.818	1009.815	
03/02/2022 04:00	7470000	3.139	1099.216	10.87	1009.356	
03/02/2022 05:00	7473600	3.138	1099.294	10.818	1008.554	
03/02/2022 06:00	7477200	3.13	1100.038	10.87	1008.416	
03/02/2022 07:00	7480800	3.129	1100.148	10.87	1007.25	
03/02/2022 08:00	7484400	3.13	1100.07	10.87	1007.092	
03/02/2022 09:00	7488000	3.122	1100.793	10.818	1006.82	
03/02/2022 10:00	7491600	3.125	1100.544	10.87	1006.5	
03/02/2022 11:00	7495200	3.125	1100.565	10.87	1006.127	
03/02/2022 12:00	7498800	3.127	1100.313	10.87	1005.557	
03/02/2022 13:00	7502400	3.123	1100.752	10.87	1004.413	
03/02/2022 14:00	7506000	3.125	1100.57	10.818	1003.989	
03/02/2022 15:00	7509600	3.121	1100.941	10.87	1002.345	
03/02/2022 16:00	7513200	3.125	1100.592	10.818	1002.323	
03/02/2022 17:00	7516800	3.116	1101.407	10.818	1001.038	
03/02/2022 18:00	7520400	3.126	1100.441	10.87	1001.318	
03/02/2022 19:00	7524000	3.128	1100.205	10.818	1001.3	
03/02/2022 20:00	7527600	3.121	1100.958	10.818	1002.544	
03/02/2022 21:00	7531200	3.128	1100.234	10.818	1003.738	
03/02/2022 22:00	7534800	3.116	1101.387	10.87	1003.543	
03/02/2022 23:00	7538400	3.123	1100.718	10.87	1004.447	
04/02/2022 00:00	7542000	3.125	1100.539	10.87	1004.157	
04/02/2022 01:00	7545600	3.124	1100.689	10.87	1004.476	
04/02/2022 02:00	7549200	3.13	1100.066	10.87	1005.216	
04/02/2022 03:00	7552800	3.129	1100.14	10.818	1005.477	
04/02/2022 04:00	7556400	3.134	1099.685	10.818	1005.814	
04/02/2022 05:00	7560000	3.131	1099.964	10.87	1006.846	
04/02/2022 06:00	7563600	3.132	1099.849	10.87	1006.608	
04/02/2022 07:00	7567200	3.132	1099.863	10.818	1007.75	
04/02/2022 08:00	7570800	3.132	1099.892	10.87	1007.975	
04/02/2022 09:00	7574400	3.135	1099.567	10.818	1008.634	
04/02/2022 10:00	7578000	3.136	1099.455	10.818	1009.803	
04/02/2022 11:00	7581600	3.133	1099.754	10.87	1009.523	
04/02/2022 12:00	7585200	3.129	1100.114	10.87	1009.985	
04/02/2022 13:00	7588800	3.131	1099.938	10.87	1009.809	
04/02/2022 14:00	7592400	3.136	1099.464	10.87	1010.635	
04/02/2022 15:00	7596000	3.136	1099.49	10.87	1010.61	
04/02/2022 16:00	7599600	3.141	1099.015	10.818	1012.24	
04/02/2022 17:00	7603200	3.14	1099.051	10.818	1012.439	
04/02/2022 18:00	7606800	3.142	1098.867	10.87	1013.23	
04/02/2022 19:00	7610400	3.142	1098.834	10.87	1014.319	

WTP-BH069						
Date and Time	Elapsed Time (Seconds)	Corrected Level Depth To Water (mbgl)	Corrected Pressure (mBar)	Temperature (C)	Barometric Pressure (mBar)	Manual Dip Reading (mbgl)
04/02/2022 20:00	7614000	3.14	1099.046	10.87	1014.577	
04/02/2022 21:00	7617600	3.147	1098.406	10.818	1015.786	
04/02/2022 22:00	7621200	3.134	1099.669	10.87	1014.894	
04/02/2022 23:00	7624800	3.152	1097.886	10.818	1016.071	
05/02/2022 00:00	7628400	3.141	1098.96	10.87	1015.955	
05/02/2022 01:00	7632000	3.145	1098.627	10.87	1015.701	
05/02/2022 02:00	7635600	3.147	1098.352	10.818	1015.37	
05/02/2022 03:00	7639200	3.141	1098.936	10.87	1015.04	
05/02/2022 04:00	7642800	3.141	1098.983	10.818	1014.034	
05/02/2022 05:00	7646400	3.144	1098.718	10.87	1013.613	
05/02/2022 06:00	7650000	3.145	1098.607	10.87	1012.785	
05/02/2022 07:00	7653600	3.145	1098.579	10.87	1011.872	
05/02/2022 08:00	7657200	3.14	1099.054	10.87	1011.28	
05/02/2022 09:00	7660800	3.139	1099.139	10.87	1010.843	
05/02/2022 10:00	7664400	3.139	1099.157	10.87	1010.825	
05/02/2022 11:00	7668000	3.128	1100.292	10.818	1010.141	
05/02/2022 12:00	7671600	3.13	1100.025	10.87	1010.427	
05/02/2022 13:00	7675200	3.134	1099.631	10.87	1009.411	
05/02/2022 14:00	7678800	3.13	1100.031	10.87	1007.953	
05/02/2022 15:00	7682400	3.131	1099.948	10.818	1008.018	
05/02/2022 16:00	7686000	3.133	1099.803	10.87	1007.124	
05/02/2022 17:00	7689600	3.133	1099.766	10.818	1006.673	
05/02/2022 18:00	7693200	3.122	1100.88	10.87	1005.93	
05/02/2022 19:00	7696800	3.124	1100.66	10.818	1005.779	
05/02/2022 20:00	7700400	3.129	1100.166	10.818	1005.333	
05/02/2022 21:00	7704000	3.118	1101.189	10.818	1004.897	
05/02/2022 22:00	7707600	3.115	1101.488	10.818	1004.011	
05/02/2022 23:00	7711200	3.115	1101.502	10.818	1003.41	
06/02/2022 00:00	7714800	3.108	1102.237	10.87	1001.988	
06/02/2022 01:00	7718400	3.117	1101.316	10.87	1001.969	
06/02/2022 02:00	7722000	3.109	1102.151	10.818	1000.059	
06/02/2022 03:00	7725600	3.097	1103.266	10.818	1000.236	
06/02/2022 04:00	7729200	3.098	1103.186	10.818	1000.668	
06/02/2022 05:00	7732800	3.101	1102.869	10.818	1000.868	
06/02/2022 06:00	7736400	3.104	1102.626	10.818	1001.463	
06/02/2022 07:00	7740000	3.107	1102.339	10.87	1001.887	
06/02/2022 08:00	7743600	3.101	1102.866	10.818	1002.281	
06/02/2022 09:00	7747200	3.105	1102.458	10.87	1002.237	
06/02/2022 10:00	7750800	3.109	1102.122	10.87	1002.808	
06/02/2022 11:00	7754400	3.113	1101.698	10.818	1003.214	
06/02/2022 12:00	7758000	3.108	1102.198	10.818	1003.888	
06/02/2022 13:00	7761600	3.114	1101.582	10.87	1004.759	
06/02/2022 14:00	7765200	3.115	1101.563	10.818	1005.815	
06/02/2022 15:00	7768800	3.116	1101.379	10.87	1007.31	
06/02/2022 16:00	7772400	3.125	1100.535	10.87	1008.271	

WTP-BH069						
Date and Time	Elapsed Time (Seconds)	Corrected Level Depth To Water (mbgl)	Corrected Pressure (mBar)	Temperature (C)	Barometric Pressure (mBar)	Manual Dip Reading (mbgl)
06/02/2022 17:00	7776000	3.129	1100.157	10.87	1009.942	
06/02/2022 18:00	7779600	3.131	1099.916	10.87	1011.358	
06/02/2022 19:00	7783200	3.124	1100.624	10.818	1012.04	
06/02/2022 20:00	7786800	3.133	1099.758	10.87	1013.631	
06/02/2022 21:00	7790400	3.131	1099.975	10.87	1014.94	
06/02/2022 22:00	7794000	3.133	1099.717	10.818	1016.237	
06/02/2022 23:00	7797600	3.129	1100.186	10.87	1016.374	
07/02/2022 00:00	7801200	3.13	1100.026	10.87	1016.769	
07/02/2022 01:00	7804800	3.135	1099.517	10.87	1017.865	
07/02/2022 02:00	7808400	3.134	1099.64	10.87	1017.507	
07/02/2022 03:00	7812000	3.132	1099.895	10.87	1017.37	
07/02/2022 04:00	7815600	3.135	1099.569	10.818	1017.677	
07/02/2022 05:00	7819200	3.129	1100.188	10.87	1017.547	
07/02/2022 06:00	7822800	3.137	1099.355	10.87	1018.262	
07/02/2022 07:00	7826400	3.126	1100.468	10.87	1017.502	
07/02/2022 08:00	7830000	3.133	1099.718	10.87	1018.487	
07/02/2022 09:00	7833600	3.122	1100.863	10.87	1018.399	
07/02/2022 10:00	7837200	3.127	1100.311	10.87	1018.833	
07/02/2022 11:00	7840800	3.122	1100.861	10.818	1018.852	
07/02/2022 12:00	7844400	3.126	1100.441	10.87	1018.704	
07/02/2022 13:00	7848000	3.135	1099.568	10.87	1018.754	
07/02/2022 14:00	7851600	3.128	1100.233	10.87	1018.089	
07/02/2022 15:00	7855200	3.126	1100.452	10.87	1017.869	
07/02/2022 16:00	7858800	3.126	1100.451	10.818	1017.5	
07/02/2022 17:00	7862400	3.131	1099.938	10.87	1017.445	
07/02/2022 18:00	7866000	3.136	1099.498	10.87	1018.002	
07/02/2022 19:00	7869600	3.13	1100.024	10.818	1017.692	
07/02/2022 20:00	7873200	3.131	1099.997	10.818	1017.249	
07/02/2022 21:00	7876800	3.132	1099.88	10.818	1017.6	
07/02/2022 22:00	7880400	3.125	1100.588	10.87	1017.851	
07/02/2022 23:00	7884000	3.129	1100.108	10.87	1017.509	
08/02/2022 00:00	7887600	3.122	1100.796	10.87	1017.409	
08/02/2022 01:00	7891200	3.118	1101.241	10.87	1017.668	
08/02/2022 02:00	7894800	3.127	1100.318	10.87	1017.887	
08/02/2022 03:00	7898400	3.119	1101.12	10.87	1017.084	
08/02/2022 04:00	7902000	3.122	1100.827	10.87	1017.495	
08/02/2022 05:00	7905600	3.114	1101.588	10.87	1016.852	
08/02/2022 06:00	7909200	3.123	1100.773	10.818	1017.413	
08/02/2022 07:00	7912800	3.119	1101.123	10.87	1016.729	
08/02/2022 08:00	7916400	3.12	1101.016	10.87	1017.189	
08/02/2022 09:00	7920000	3.128	1100.283	10.818	1018.138	
08/02/2022 10:00	7923600	3.121	1100.903	10.818	1017.987	
08/02/2022 11:00	7927200	3.119	1101.102	10.818	1018.024	
08/02/2022 12:00	7930800	3.121	1100.953	10.818	1017.819	
08/02/2022 13:00	7934400	3.115	1101.511	10.87	1017.164	

WTP-BH069						
Date and Time	Elapsed Time (Seconds)	Corrected Level Depth To Water (mbgl)	Corrected Pressure (mBar)	Temperature (C)	Barometric Pressure (mBar)	Manual Dip Reading (mbgl)
08/02/2022 14:00	7938000	3.117	1101.369	10.87	1016.6	
08/02/2022 15:00	7941600	3.114	1101.619	10.818	1015.979	
08/02/2022 16:00	7945200	3.109	1102.112	10.87	1015.74	
08/02/2022 17:00	7948800	3.112	1101.821	10.87	1015.092	
08/02/2022 18:00	7952400	3.12	1101.044	10.818	1015.497	
08/02/2022 19:00	7956000	3.121	1100.893	10.87	1016.255	
08/02/2022 20:00	7959600	3.108	1102.228	10.87	1015.624	
08/02/2022 21:00	7963200	3.122	1100.831	10.87	1016.551	
08/02/2022 22:00	7966800	3.112	1101.801	10.818	1016.268	
08/02/2022 23:00	7970400	3.124	1100.67	10.818	1016.811	
09/02/2022 00:00	7974000	3.107	1102.319	10.818	1015.985	
09/02/2022 01:00	7977600	3.114	1101.619	10.87	1017.056	
09/02/2022 02:00	7981200	3.106	1102.358	10.87	1016.551	
09/02/2022 03:00	7984800	3.11	1102.051	10.87	1017.446	
09/02/2022 04:00	7988400	3.113	1101.744	10.87	1017.165	
09/02/2022 05:00	7992000	3.105	1102.503	10.818	1016.857	
09/02/2022 06:00	7995600	3.107	1102.339	10.87	1017.745	
09/02/2022 07:00	7999200	3.109	1102.131	10.818	1017.699	
09/02/2022 08:00	8002800	3.111	1101.939	10.87	1017.911	
09/02/2022 09:00	8006400	3.108	1102.204	10.87	1018.468	
09/02/2022 10:00	8010000	3.111	1101.907	10.87	1019.469	
09/02/2022 11:00	8013600	3.112	1101.77	10.87	1019.371	
09/02/2022 12:00	8017200	3.113	1101.751	10.87	1019.625	
09/02/2022 13:00	8020800	3.119	1101.177	10.87	1019.26	
09/02/2022 14:00	8024400	3.107	1102.282	10.87	1018.507	
09/02/2022 15:00	8028000	3.115	1101.569	10.87	1018.516	
09/02/2022 16:00	8031600	3.109	1102.082	10.87	1018.707	
09/02/2022 17:00	8035200	3.112	1101.786	10.87	1018.533	
09/02/2022 18:00	8038800	3.111	1101.908	10.818	1018.393	
09/02/2022 19:00	8042400	3.115	1101.488	10.818	1018.46	
09/02/2022 20:00	8046000	3.099	1103.059	10.87	1018.2	
09/02/2022 21:00	8049600	3.111	1101.904	10.87	1018.18	
09/02/2022 22:00	8053200	3.114	1101.635	10.87	1018.802	
09/02/2022 23:00	8056800	3.099	1103.106	10.87	1018.505	
10/02/2022 00:00	8060400	3.111	1101.912	10.87	1018.877	
10/02/2022 01:00	8064000	3.107	1102.298	10.818	1018.707	
10/02/2022 02:00	8067600	3.108	1102.238	10.87	1018.785	
10/02/2022 03:00	8071200	3.109	1102.128	10.818	1018.525	
10/02/2022 04:00	8074800	3.105	1102.481	10.87	1018.308	
10/02/2022 05:00	8078400	3.107	1102.329	10.87	1018.694	
10/02/2022 06:00	8082000	3.109	1102.083	10.818	1019.039	
10/02/2022 07:00	8085600	3.099	1103.133	10.818	1019.282	
10/02/2022 08:00	8089200	3.106	1102.415	10.818	1019.53	
10/02/2022 09:00	8092800	3.114	1101.603	10.87	1020.595	
10/02/2022 10:00	8096400	3.103	1102.721	10.87	1020.535	

WTP-BH069						
Date and Time	Elapsed Time (Seconds)	Corrected Level Depth To Water (mbgl)	Corrected Pressure (mBar)	Temperature (C)	Barometric Pressure (mBar)	Manual Dip Reading (mbgl)
10/02/2022 11:00	8100000	3.111	1101.954	10.87	1021.067	
10/02/2022 12:00	8103600	3.106	1102.396	10.818	1020.724	
10/02/2022 13:00	8107200	3.109	1102.155	10.818	1021.317	
10/02/2022 14:00	8110800	3.112	1101.8	10.87	1021.573	
10/02/2022 15:00	8114400	3.1	1102.985	10.87	1021.446	
10/02/2022 16:00	8118000	3.109	1102.127	10.87	1022.656	
10/02/2022 17:00	8121600	3.109	1102.142	10.87	1023.111	
10/02/2022 18:00	8125200	3.111	1101.9	10.87	1023.588	
10/02/2022 19:00	8128800	3.105	1102.513	10.87	1024.502	
10/02/2022 20:00	8132400	3.117	1101.344	10.818	1025.064	
10/02/2022 21:00	8136000	3.115	1101.512	10.87	1025.268	
10/02/2022 22:00	8139600	3.112	1101.791	10.87	1025.693	
10/02/2022 23:00	8143200	3.122	1100.858	10.87	1026.627	
11/02/2022 00:00	8146800	3.119	1101.174	10.87	1027.016	
11/02/2022 01:00	8150400	3.118	1101.182	10.87	1027.007	
11/02/2022 02:00	8154000	3.119	1101.103	10.87	1026.852	
11/02/2022 03:00	8157600	3.113	1101.678	10.87	1027.099	
11/02/2022 04:00	8161200	3.118	1101.24	10.87	1026.95	
11/02/2022 05:00	8164800	3.11	1101.977	10.87	1026.448	
11/02/2022 06:00	8168400	3.107	1102.275	10.818	1025.896	
11/02/2022 07:00	8172000	3.108	1102.212	10.87	1026.095	
11/02/2022 08:00	8175600	3.106	1102.357	10.818	1025.696	
11/02/2022 09:00	8179200	3.108	1102.209	10.87	1025.746	
11/02/2022 10:00	8182800	3.098	1103.188	10.87	1024.649	
11/02/2022 11:00	8186400	3.104	1102.643	10.87	1023.667	
11/02/2022 12:00	8190000	3.098	1103.145	10.87	1022.93	
11/02/2022 13:00	8193600	3.098	1103.173	10.87	1021.492	
11/02/2022 14:00	8197200	3.099	1103.118	10.87	1020.372	
11/02/2022 15:00	8200800	3.088	1104.135	10.87	1019.355	
11/02/2022 16:00	8204400	3.099	1103.097	10.818	1018.26	
11/02/2022 17:00	8208000	3.094	1103.578	10.87	1016.858	
11/02/2022 18:00	8211600	3.092	1103.796	10.87	1016.054	
11/02/2022 19:00	8215200	3.088	1104.156	10.87	1014.989	
11/02/2022 20:00	8218800	3.082	1104.773	10.87	1014.607	
11/02/2022 21:00	8222400	3.085	1104.503	10.87	1013.467	
11/02/2022 22:00	8226000	3.083	1104.632	10.87	1012.515	
11/02/2022 23:00	8229600	3.088	1104.177	10.818	1011.777	
12/02/2022 00:00	8233200	3.082	1104.734	10.87	1010.651	
12/02/2022 01:00	8236800	3.072	1105.688	10.87	1009.462	
12/02/2022 02:00	8240400	3.092	1103.743	10.87	1008.588	
12/02/2022 03:00	8244000	3.074	1105.547	10.818	1007.235	
12/02/2022 04:00	8247600	3.068	1106.159	10.87	1006.055	
12/02/2022 05:00	8251200	3.069	1106.038	10.87	1004.531	
12/02/2022 06:00	8254800	3.071	1105.865	10.87	1004.469	
12/02/2022 07:00	8258400	3.068	1106.173	10.87	1003.926	

WTP-BH069						
Date and Time	Elapsed Time (Seconds)	Corrected Level Depth To Water (mbgl)	Corrected Pressure (mBar)	Temperature (C)	Barometric Pressure (mBar)	Manual Dip Reading (mbgl)
12/02/2022 08:00	8262000	3.057	1107.165	10.87	1004.109	
12/02/2022 09:00	8265600	3.065	1106.4	10.818	1003.916	
12/02/2022 10:00	8269200	3.064	1106.536	10.87	1004.034	
12/02/2022 11:00	8272800	3.062	1106.749	10.87	1003.703	
12/02/2022 12:00	8276400	3.063	1106.63	10.87	1003.469	
12/02/2022 13:00	8280000	3.071	1105.842	10.87	1003.787	
12/02/2022 14:00	8283600	3.067	1106.24	10.87	1003.037	
12/02/2022 15:00	8287200	3.066	1106.297	10.87	1002.274	
12/02/2022 16:00	8290800	3.053	1107.595	10.87	1001.799	
12/02/2022 17:00	8294400	3.066	1106.301	10.87	1001.683	
12/02/2022 18:00	8298000	3.061	1106.835	10.87	1001.384	
12/02/2022 19:00	8301600	3.063	1106.662	10.818	1001.069	
12/02/2022 20:00	8305200	3.063	1106.592	10.87	1001.04	
12/02/2022 21:00	8308800	3.066	1106.357	10.87	1000.335	
12/02/2022 22:00	8312400	3.058	1107.11	10.87	1000.052	
12/02/2022 23:00	8316000	3.059	1107.053	10.87	999.17	
13/02/2022 00:00	8319600	3.064	1106.475	10.87	997.632	
13/02/2022 01:00	8323200	3.049	1108.015	10.87	995.858	
13/02/2022 02:00	8326800	3.048	1108.099	10.87	994.364	
13/02/2022 03:00	8330400	3.039	1108.925	10.87	991.776	
13/02/2022 04:00	8334000	3.041	1108.803	10.818	989.882	
13/02/2022 05:00	8337600	3.026	1110.244	10.818	988.089	
13/02/2022 06:00	8341200	3.018	1111.029	10.87	986.382	
13/02/2022 07:00	8344800	3.014	1111.424	10.818	985.969	
13/02/2022 08:00	8348400	3.022	1110.593	10.818	985.742	
13/02/2022 09:00	8352000	3.014	1111.382	10.87	985.443	
13/02/2022 10:00	8355600	3.012	1111.663	10.87	984.926	
13/02/2022 11:00	8359200	3.016	1111.177	10.87	985.059	
13/02/2022 12:00	8362800	3.016	1111.204	10.87	985.151	
13/02/2022 13:00	8366400	3.021	1110.776	10.87	985.461	
13/02/2022 14:00	8370000	3.022	1110.673	10.87	984.859	
13/02/2022 15:00	8373600	3.025	1110.378	10.87	985.742	
13/02/2022 16:00	8377200	3.021	1110.74	10.87	985.967	
13/02/2022 17:00	8380800	3.032	1109.641	10.87	987.184	
13/02/2022 18:00	8384400	3.025	1110.373	10.87	987.626	
13/02/2022 19:00	8388000	3.024	1110.478	10.87	987.874	
13/02/2022 20:00	8391600	3.032	1109.621	10.818	988.829	
13/02/2022 21:00	8395200	3.038	1109.047	10.87	989.774	
13/02/2022 22:00	8398800	3.033	1109.538	10.87	990.34	
13/02/2022 23:00	8402400	3.032	1109.684	10.87	990.547	
14/02/2022 00:00	8406000	3.038	1109.023	10.818	991.072	
14/02/2022 01:00	8409600	3.033	1109.568	10.87	991.838	
14/02/2022 02:00	8413200	3.036	1109.245	10.818	992.26	
14/02/2022 03:00	8416800	3.038	1109.037	10.87	992.956	
14/02/2022 04:00	8420400	3.033	1109.51	10.87	993.306	

WTP-BH069						
Date and Time	Elapsed Time (Seconds)	Corrected Level Depth To Water (mbgl)	Corrected Pressure (mBar)	Temperature (C)	Barometric Pressure (mBar)	Manual Dip Reading (mbgl)
14/02/2022 05:00	8424000	3.036	1109.299	10.87	994.456	
14/02/2022 06:00	8427600	3.033	1109.566	10.87	995.247	
14/02/2022 07:00	8431200	3.041	1108.756	10.818	997.448	
14/02/2022 08:00	8434800	3.034	1109.454	10.87	998.413	
14/02/2022 09:00	8438400	3.028	1110.028	10.87	999.954	
14/02/2022 10:00	8442000	3.04	1108.844	10.87	1001.256	
14/02/2022 11:00	8445600	3.041	1108.789	10.87	1001.662	
14/02/2022 12:00	8449200	3.043	1108.618	10.87	1002.185	
14/02/2022 13:00	8452800	3.049	1107.969	10.87	1002.835	
14/02/2022 14:00	8456400	3.047	1108.174	10.87	1003.453	
14/02/2022 15:00	8460000	3.046	1108.267	10.87	1003.594	
14/02/2022 16:00	8463600	3.043	1108.587	10.87	1003.979	
14/02/2022 17:00	8467200	3.045	1108.425	10.87	1004.377	
14/02/2022 18:00	8470800	3.045	1108.338	10.818	1004.797	
14/02/2022 19:00	8474400	3.05	1107.9	10.87	1004.783	
14/02/2022 20:00	8478000	3.039	1109	10.87	1004.389	
14/02/2022 21:00	8481600	3.037	1109.19	10.87	1003.494	
14/02/2022 22:00	8485200	3.042	1108.719	10.87	1002.555	
14/02/2022 23:00	8488800	3.043	1108.532	10.87	1002.154	
15/02/2022 00:00	8492400	3.033	1109.587	10.87	1000.277	
15/02/2022 01:00	8496000	3.037	1109.214	10.87	999.358	
15/02/2022 02:00	8499600	3.025	1110.373	10.87	998.433	
15/02/2022 03:00	8503200	3.024	1110.483	10.87	996.679	
15/02/2022 04:00	8506800	3.022	1110.638	10.87	996.406	
15/02/2022 05:00	8510400	3.028	1110.085	10.87	996.842	
15/02/2022 06:00	8514000	3.019	1110.902	10.87	997.2	
15/02/2022 07:00	8517600	3.01	1111.829	10.87	997.095	
15/02/2022 08:00	8521200	3.018	1111.042	10.87	997.413	
15/02/2022 09:00	8524800	3.022	1110.592	10.818	997.844	
15/02/2022 10:00	8528400	3.025	1110.332	10.87	998.24	
15/02/2022 11:00	8532000	3.022	1110.627	10.87	998.415	
15/02/2022 12:00	8535600	3.019	1110.934	10.87	997.991	
15/02/2022 13:00	8539200	3.031	1109.762	10.87	997.988	
15/02/2022 14:00	8542800	3.02	1110.851	10.818	996.41	
15/02/2022 15:00	8546400	3.018	1111.001	10.87	995.691	
15/02/2022 16:00	8550000	3.014	1111.377	10.87	994.376	
15/02/2022 17:00	8553600	3.003	1112.521	10.818	992.626	
15/02/2022 18:00	8557200	3.01	1111.809	10.87	991.124	
15/02/2022 19:00	8560800	3.01	1111.817	10.87	989.824	
15/02/2022 20:00	8564400	3.007	1112.137	10.87	987.859	
15/02/2022 21:00	8568000	2.997	1113.08	10.87	987.268	
15/02/2022 22:00	8571600	2.994	1113.39	10.87	987.076	
15/02/2022 23:00	8575200	3.008	1112.047	10.87	987.127	
16/02/2022 00:00	8578800	3	1112.751	10.87	987.48	
16/02/2022 01:00	8582400	3.005	1112.32	10.87	988.616	

WTP-BH069						
Date and Time	Elapsed Time (Seconds)	Corrected Level Depth To Water (mbgl)	Corrected Pressure (mBar)	Temperature (C)	Barometric Pressure (mBar)	Manual Dip Reading (mbgl)
16/02/2022 02:00	8586000	3.01	1111.77	10.87	989.049	
16/02/2022 03:00	8589600	3.002	1112.606	10.87	989.623	
16/02/2022 04:00	8593200	3.009	1111.921	10.87	989.955	
16/02/2022 05:00	8596800	3.003	1112.469	10.87	990.229	
16/02/2022 06:00	8600400	3.003	1112.461	10.87	990.238	
16/02/2022 07:00	8604000	3.007	1112.062	10.87	989.814	
16/02/2022 08:00	8607600	2.99	1113.763	10.87	988.23	
16/02/2022 09:00	8611200	2.993	1113.441	10.87	987.848	
16/02/2022 10:00	8614800	2.997	1113.085	10.87	987.616	
16/02/2022 11:00	8618400	2.99	1113.808	10.87	987.01	
16/02/2022 12:00	8622000	2.987	1114.069	10.87	986.279	
16/02/2022 13:00	8625600	2.984	1114.328	10.87	986.139	
16/02/2022 14:00	8629200	2.991	1113.65	10.87	987.051	
16/02/2022 15:00	8632800	2.999	1112.928	10.87	987.89	
16/02/2022 16:00	8636400	3.002	1112.622	10.87	987.961	
16/02/2022 17:00	8640000	2.99	1113.748	10.818	988.461	
16/02/2022 18:00	8643600	2.991	1113.627	10.87	988.954	
16/02/2022 19:00	8647200	2.995	1113.28	10.87	991.297	
16/02/2022 20:00	8650800	3	1112.757	10.87	992.408	
16/02/2022 21:00	8654400	3.001	1112.662	10.87	993.091	
16/02/2022 22:00	8658000	3.008	1112.013	10.87	994.327	
16/02/2022 23:00	8661600	3.008	1112.002	10.87	995.513	
17/02/2022 00:00	8665200	3.012	1111.604	10.87	997.202	
17/02/2022 01:00	8668800	3.016	1111.192	10.87	998.32	
17/02/2022 02:00	8672400	3.019	1110.975	10.87	999.476	
17/02/2022 03:00	8676000	3.005	1112.299	10.87	1000.503	
17/02/2022 04:00	8679600	3.024	1110.443	10.87	1001.418	
17/02/2022 05:00	8683200	3.012	1111.583	10.87	1001.923	
17/02/2022 06:00	8686800	3.014	1111.396	10.87	1002.463	
17/02/2022 07:00	8690400	3.004	1112.378	10.87	1002.068	
17/02/2022 08:00	8694000	3.011	1111.712	10.87	1002.968	
17/02/2022 09:00	8697600	3.004	1112.393	10.87	1002.757	
17/02/2022 10:00	8701200	3.011	1111.76	10.87	1003.155	2.97
17/02/2022 11:00	8704800	2.986	1114.169	10.818	1003.312	
17/02/2022 12:00	8708400	2.988	1113.99	10.87	1003.98	
17/02/2022 13:00	8712000	2.994	1113.39	10.87	1004.697	
17/02/2022 14:00	8715600	2.993	1113.485	10.87	1004.485	
17/02/2022 15:00	8719200	2.991	1113.718	10.818	1004.115	
17/02/2022 16:00	8722800	2.993	1113.451	10.818	1003.795	
17/02/2022 17:00	8726400	2.993	1113.462	10.87	1002.863	
17/02/2022 18:00	8730000	2.991	1113.655	10.87	1002.201	
17/02/2022 19:00	8733600	2.991	1113.627	10.87	1000.583	
17/02/2022 20:00	8737200	2.981	1114.684	10.87	998.469	
17/02/2022 21:00	8740800	2.975	1115.213	10.87	995.826	
17/02/2022 22:00	8744400	2.967	1115.981	10.87	992.474	

WTP-BH069						
Date and Time	Elapsed Time (Seconds)	Corrected Level Depth To Water (mbgl)	Corrected Pressure (mBar)	Temperature (C)	Barometric Pressure (mBar)	Manual Dip Reading (mbgl)
17/02/2022 23:00	8748000	2.966	1116.139	10.818	988.068	
18/02/2022 00:00	8751600	2.961	1116.59	10.87	983.641	
18/02/2022 01:00	8755200	2.944	1118.3	10.87	980.757	
18/02/2022 02:00	8758800	2.957	1117.023	10.87	981.446	
18/02/2022 03:00	8762400	2.954	1117.341	10.818	980.757	
18/02/2022 04:00	8766000	2.939	1118.741	10.818	977.947	
18/02/2022 05:00	8769600	2.933	1119.324	10.87	975.386	
18/02/2022 06:00	8773200	2.933	1119.337	10.87	973.375	
18/02/2022 07:00	8776800	2.933	1119.36	10.87	973	
18/02/2022 08:00	8780400	2.928	1119.851	10.87	977.913	
18/02/2022 09:00	8784000	2.938	1118.817	10.87	983.529	
18/02/2022 10:00	8787600	2.945	1118.197	10.87	987.908	
18/02/2022 11:00	8791200	2.964	1116.34	10.87	990.822	
18/02/2022 12:00	8794800	3.07	1105.889	10.87	992.697	
18/02/2022 13:00	8798400	2.998	1112.994	10.87	993.463	
18/02/2022 14:00	8802000	2.986	1114.155	10.87	995.709	
18/02/2022 15:00	8805600	2.982	1114.514	10.87	996.643	
18/02/2022 16:00	8809200	2.978	1114.978	10.87	998.058	
18/02/2022 17:00	8812800	2.984	1114.341	10.87	1000.575	
18/02/2022 18:00	8816400	2.98	1114.764	10.87	1001.679	
18/02/2022 19:00	8820000	2.973	1115.396	10.87	1002.457	
18/02/2022 20:00	8823600	2.98	1114.707	10.87	1003.498	
18/02/2022 21:00	8827200	2.981	1114.613	10.87	1004.179	
18/02/2022 22:00	8830800	2.99	1113.813	10.87	1005.331	
18/02/2022 23:00	8834400	2.98	1114.726	10.87	1005.124	
19/02/2022 00:00	8838000	2.977	1115.013	10.87	1005.541	
19/02/2022 01:00	8841600	2.977	1115.088	10.87	1005.701	
19/02/2022 02:00	8845200	2.983	1114.439	10.87	1005.058	
19/02/2022 03:00	8848800	2.978	1114.91	10.87	1004.117	
19/02/2022 04:00	8852400	2.961	1116.568	10.87	1001.284	
19/02/2022 05:00	8856000	2.968	1115.93	10.818	999.671	
19/02/2022 06:00	8859600	2.96	1116.663	10.87	996.96	
19/02/2022 07:00	8863200	2.959	1116.785	10.87	996.603	
19/02/2022 08:00	8866800	2.949	1117.742	10.87	995.881	
19/02/2022 09:00	8870400	2.947	1117.97	10.87	996.828	
19/02/2022 10:00	8874000	2.954	1117.291	10.87	998.916	
19/02/2022 11:00	8877600	2.956	1117.064	10.818	1000.652	
19/02/2022 12:00	8881200	2.957	1117.049	10.87	1001.978	
19/02/2022 13:00	8884800	2.96	1116.71	10.87	1002.434	
19/02/2022 14:00	8888400	2.961	1116.627	10.87	1002.518	
19/02/2022 15:00	8892000	2.962	1116.546	10.87	1002.598	
19/02/2022 16:00	8895600	2.962	1116.482	10.87	1002.193	
19/02/2022 17:00	8899200	2.965	1116.212	10.87	1002.11	
19/02/2022 18:00	8902800	2.96	1116.687	10.87	1001.635	
19/02/2022 19:00	8906400	2.957	1117.046	10.87	1000.924	

WTP-BH069						
Date and Time	Elapsed Time (Seconds)	Corrected Level Depth To Water (mbgl)	Corrected Pressure (mBar)	Temperature (C)	Barometric Pressure (mBar)	Manual Dip Reading (mbgl)
19/02/2022 20:00	8910000	2.945	1118.195	10.87	1001.185	
19/02/2022 21:00	8913600	2.951	1117.578	10.818	1000.843	
19/02/2022 22:00	8917200	2.948	1117.921	10.87	1001.106	
19/02/2022 23:00	8920800	2.949	1117.74	10.87	1000.582	
20/02/2022 00:00	8924400	2.951	1117.624	10.818	1000.209	
20/02/2022 01:00	8928000	2.953	1117.412	10.818	998.894	
20/02/2022 02:00	8931600	2.95	1117.693	10.87	998.515	
20/02/2022 03:00	8935200	2.949	1117.746	10.87	998.109	
20/02/2022 04:00	8938800	2.947	1118.007	10.87	997.026	
20/02/2022 05:00	8942400	2.945	1118.149	10.818	996.043	
20/02/2022 06:00	8946000	2.944	1118.282	10.87	995.811	
20/02/2022 07:00	8949600	2.938	1118.873	10.87	995.338	
20/02/2022 08:00	8953200	2.934	1119.236	10.87	994.505	
20/02/2022 09:00	8956800	2.935	1119.147	10.87	994.124	
20/02/2022 10:00	8960400	2.93	1119.647	10.87	992.449	
20/02/2022 11:00	8964000	2.923	1120.344	10.87	991.048	
20/02/2022 12:00	8967600	2.917	1120.968	10.87	991.246	
20/02/2022 13:00	8971200	2.919	1120.765	10.818	991.078	
20/02/2022 14:00	8974800	2.916	1121.037	10.87	991.412	
20/02/2022 15:00	8978400	2.918	1120.825	10.87	992.564	
20/02/2022 16:00	8982000	2.923	1120.344	10.87	993.984	
20/02/2022 17:00	8985600	2.935	1119.151	10.87	996.352	
20/02/2022 18:00	8989200	2.943	1118.408	10.87	997.564	
20/02/2022 19:00	8992800	2.933	1119.361	10.87	998.374	
20/02/2022 20:00	8996400	2.938	1118.913	10.87	999.174	
20/02/2022 21:00	9000000	2.93	1119.625	10.87	999.167	
20/02/2022 22:00	9003600	2.937	1118.935	10.87	1000.914	
20/02/2022 23:00	9007200	2.932	1119.426	10.818	1001.696	
21/02/2022 00:00	9010800	2.934	1119.233	10.87	1001.908	
21/02/2022 01:00	9014400	2.944	1118.322	10.87	1003.054	
21/02/2022 02:00	9018000	2.938	1118.858	10.87	1003.458	
21/02/2022 03:00	9021600	2.935	1119.118	10.87	1003.903	
21/02/2022 04:00	9025200	2.939	1118.801	10.87	1004.807	
21/02/2022 05:00	9028800	2.939	1118.721	10.818	1006.278	
21/02/2022 06:00	9032400	2.947	1117.944	10.87	1007.897	
21/02/2022 07:00	9036000	2.949	1117.764	10.87	1009.603	
21/02/2022 08:00	9039600	2.941	1118.585	10.87	1011.366	
21/02/2022 09:00	9043200	2.945	1118.161	10.87	1013.083	
21/02/2022 10:00	9046800	2.944	1118.234	10.87	1013.832	
21/02/2022 11:00	9050400	2.951	1117.61	10.818	1014.671	
21/02/2022 12:00	9054000	2.948	1117.932	10.87	1015.426	
21/02/2022 13:00	9057600	2.955	1117.197	10.87	1016.161	
21/02/2022 14:00	9061200	2.951	1117.639	10.87	1015.836	
21/02/2022 15:00	9064800	2.951	1117.625	10.87	1015.263	
21/02/2022 16:00	9068400	2.951	1117.55	10.87	1014.985	

WTP-BH069						
Date and Time	Elapsed Time (Seconds)	Corrected Level Depth To Water (mbgl)	Corrected Pressure (mBar)	Temperature (C)	Barometric Pressure (mBar)	Manual Dip Reading (mbgl)
21/02/2022 17:00	9072000	2.956	1117.137	10.87	1014.576	
21/02/2022 18:00	9075600	2.945	1118.207	10.87	1014.211	
21/02/2022 19:00	9079200	2.95	1117.658	10.87	1014.056	
21/02/2022 20:00	9082800	2.945	1118.165	10.87	1013.666	
21/02/2022 21:00	9086400	2.944	1118.318	10.87	1013.396	
21/02/2022 22:00	9090000	2.944	1118.302	10.87	1012.941	
21/02/2022 23:00	9093600	2.945	1118.139	10.87	1012.399	
22/02/2022 00:00	9097200	2.936	1119.042	10.87	1011.497	
22/02/2022 01:00	9100800	2.93	1119.612	10.87	1009.987	
22/02/2022 02:00	9104400	2.931	1119.539	10.87	1009.707	
22/02/2022 03:00	9108000	2.935	1119.196	10.87	1008.641	
22/02/2022 04:00	9111600	2.929	1119.75	10.87	1006.677	
22/02/2022 05:00	9115200	2.932	1119.452	10.87	1005.684	
22/02/2022 06:00	9118800	2.921	1120.552	10.87	1007.52	
22/02/2022 07:00	9122400	2.924	1120.205	10.87	1008.924	
22/02/2022 08:00	9126000	2.929	1119.698	10.87	1009.666	
22/02/2022 09:00	9129600	2.928	1119.817	10.87	1010.721	
22/02/2022 10:00	9133200	2.932	1119.408	10.87	1012.305	
22/02/2022 11:00	9136800	2.941	1118.559	10.87	1013.506	
22/02/2022 12:00	9140400	2.93	1119.626	10.87	1014.084	
22/02/2022 13:00	9144000	2.934	1119.252	10.87	1014.341	
22/02/2022 14:00	9147600	2.934	1119.218	10.87	1014.727	
22/02/2022 15:00	9151200	2.936	1119.021	10.818	1014.905	
22/02/2022 16:00	9154800	2.937	1118.986	10.87	1015.194	
22/02/2022 17:00	9158400	2.931	1119.532	10.87	1016.058	
22/02/2022 18:00	9162000	2.943	1118.4	10.87	1016.603	
22/02/2022 19:00	9165600	2.936	1119.075	10.87	1016.514	
22/02/2022 20:00	9169200	2.936	1119.023	10.87	1016.802	
22/02/2022 21:00	9172800	2.936	1119.097	10.87	1017.08	
22/02/2022 22:00	9176400	2.934	1119.248	10.87	1016.929	
22/02/2022 23:00	9180000	2.931	1119.51	10.87	1016.549	
23/02/2022 00:00	9183600	2.926	1120.013	10.87	1015.694	
23/02/2022 01:00	9187200	2.927	1119.903	10.87	1015.099	
23/02/2022 02:00	9190800	2.927	1119.925	10.87	1014.137	
23/02/2022 03:00	9194400	2.922	1120.466	10.87	1013.949	
23/02/2022 04:00	9198000	2.927	1119.919	10.87	1012.499	
23/02/2022 05:00	9201600	2.922	1120.44	10.87	1012.095	
23/02/2022 06:00	9205200	2.918	1120.823	10.87	1011.713	
23/02/2022 07:00	9208800	2.913	1121.319	10.87	1010.629	
23/02/2022 08:00	9212400	2.915	1121.136	10.87	1009.873	
23/02/2022 09:00	9216000	2.913	1121.28	10.87	1009.024	
23/02/2022 10:00	9219600	2.916	1121.017	10.87	1008.347	
23/02/2022 11:00	9223200	2.912	1121.428	10.87	1007.584	
23/02/2022 12:00	9226800	2.914	1121.208	10.87	1006.395	
23/02/2022 13:00	9230400	2.906	1121.992	10.87	1005.375	

WTP-BH069						
Date and Time	Elapsed Time (Seconds)	Corrected Level Depth To Water (mbgl)	Corrected Pressure (mBar)	Temperature (C)	Barometric Pressure (mBar)	Manual Dip Reading (mbgl)
23/02/2022 14:00	9234000	2.911	1121.532	10.87	1005.248	
23/02/2022 15:00	9237600	2.908	1121.842	10.87	1004.468	
23/02/2022 16:00	9241200	2.903	1122.278	10.87	1003.562	
23/02/2022 17:00	9244800	2.904	1122.22	10.87	1003.738	
23/02/2022 18:00	9248400	2.909	1121.675	10.818	1004.146	
23/02/2022 19:00	9252000	2.905	1122.11	10.87	1004.787	
23/02/2022 20:00	9255600	2.917	1120.91	10.87	1004.813	
23/02/2022 21:00	9259200	2.903	1122.272	10.87	1004.156	
23/02/2022 22:00	9262800	2.899	1122.672	10.87	1003.755	
23/02/2022 23:00	9266400	2.909	1121.674	10.87	1003.813	
24/02/2022 00:00	9270000	2.906	1121.993	10.818	1003.476	
24/02/2022 01:00	9273600	2.897	1122.898	10.87	1002.355	
24/02/2022 02:00	9277200	2.897	1122.889	10.87	1002.482	
24/02/2022 03:00	9280800	2.895	1123.112	10.87	1001.436	
24/02/2022 04:00	9284400	2.886	1123.912	10.818	1000.735	
24/02/2022 05:00	9288000	2.886	1123.978	10.87	1001.98	
24/02/2022 06:00	9291600	2.893	1123.227	10.87	1002.026	
24/02/2022 07:00	9295200	2.9	1122.583	10.87	1002.67	
24/02/2022 08:00	9298800	2.899	1122.708	10.87	1003.72	
24/02/2022 09:00	9302400	2.901	1122.531	10.87	1004.484	
24/02/2022 10:00	9306000	2.906	1121.974	10.87	1005.981	
24/02/2022 11:00	9309600	2.897	1122.926	10.87	1006.203	
24/02/2022 12:00	9313200	2.892	1123.41	10.87	1006.659	
24/02/2022 13:00	9316800	2.899	1122.675	10.87	1007.629	
24/02/2022 14:00	9320400	2.899	1122.645	10.818	1007.64	
24/02/2022 15:00	9324000	2.893	1123.317	10.87	1007.457	
24/02/2022 16:00	9327600	2.898	1122.823	10.87	1008.538	
24/02/2022 17:00	9331200	2.899	1122.714	10.87	1009.117	
24/02/2022 18:00	9334800	2.901	1122.509	10.87	1009.439	
24/02/2022 19:00	9338400	2.902	1122.418	10.87	1011.41	
24/02/2022 20:00	9342000	2.903	1122.303	10.87	1012.465	
24/02/2022 21:00	9345600	2.903	1122.284	10.87	1013.775	
24/02/2022 22:00	9349200	2.904	1122.215	10.87	1014.314	
24/02/2022 23:00	9352800	2.904	1122.162	10.87	1015.894	
25/02/2022 00:00	9356400	2.905	1122.144	10.818	1016.364	
25/02/2022 01:00	9360000	2.907	1121.862	10.87	1017.369	
25/02/2022 02:00	9363600	2.909	1121.733	10.818	1018.536	
25/02/2022 03:00	9367200	2.896	1122.948	10.87	1018.28	
25/02/2022 04:00	9370800	2.911	1121.551	10.87	1019.324	
25/02/2022 05:00	9374400	2.905	1122.134	10.87	1019.446	
25/02/2022 06:00	9378000	2.905	1122.117	10.87	1020.756	
25/02/2022 07:00	9381600	2.911	1121.488	10.87	1021.502	
25/02/2022 08:00	9385200	2.906	1121.97	10.87	1021.489	
25/02/2022 09:00	9388800	2.91	1121.581	10.87	1022.701	
25/02/2022 10:00	9392400	2.912	1121.398	10.87	1022.179	

WTP-BH069						
Date and Time	Elapsed Time (Seconds)	Corrected Level Depth To Water (mbgl)	Corrected Pressure (mBar)	Temperature (C)	Barometric Pressure (mBar)	Manual Dip Reading (mbgl)
25/02/2022 11:00	9396000	2.906	1121.99	10.87	1022.292	
25/02/2022 12:00	9399600	2.911	1121.507	10.87	1022.188	
25/02/2022 13:00	9403200	2.901	1122.443	10.87	1021.604	
25/02/2022 14:00	9406800	2.896	1123.018	10.87	1020.911	
25/02/2022 15:00	9410400	2.903	1122.269	10.87	1020.603	
25/02/2022 16:00	9414000	2.902	1122.347	10.87	1020.643	
25/02/2022 17:00	9417600	2.906	1122.004	10.87	1020.046	
25/02/2022 18:00	9421200	2.907	1121.869	10.87	1020.063	
25/02/2022 19:00	9424800	2.899	1122.648	10.87	1019.989	
25/02/2022 20:00	9428400	2.897	1122.919	10.87	1018.896	
25/02/2022 21:00	9432000	2.904	1122.24	10.87	1018.87	
25/02/2022 22:00	9435600	2.899	1122.685	10.87	1018.777	
25/02/2022 23:00	9439200	2.907	1121.907	10.87	1018.734	
26/02/2022 00:00	9442800	2.9	1122.547	10.818	1018.426	
26/02/2022 01:00	9446400	2.897	1122.844	10.87	1017.561	
26/02/2022 02:00	9450000	2.894	1123.186	10.87	1016.867	
26/02/2022 03:00	9453600	2.895	1123.087	10.87	1016.497	
26/02/2022 04:00	9457200	2.89	1123.591	10.818	1015.151	
26/02/2022 05:00	9460800	2.885	1124.05	10.87	1014.476	
26/02/2022 06:00	9464400	2.881	1124.419	10.87	1013.52	
26/02/2022 07:00	9468000	2.878	1124.755	10.87	1013.185	
26/02/2022 08:00	9471600	2.888	1123.802	10.87	1012.61	
26/02/2022 09:00	9475200	2.893	1123.273	10.87	1012.552	
26/02/2022 10:00	9478800	2.893	1123.321	10.87	1011.565	
26/02/2022 11:00	9482400	2.884	1124.198	10.87	1010.922	
26/02/2022 12:00	9486000	2.886	1123.993	10.818	1010.638	
26/02/2022 13:00	9489600	2.89	1123.555	10.818	1010.488	
26/02/2022 14:00	9493200	2.879	1124.68	10.818	1008.893	
26/02/2022 15:00	9496800	2.883	1124.274	10.818	1008.596	
26/02/2022 16:00	9500400	2.881	1124.438	10.87	1007.628	
26/02/2022 17:00	9504000	2.878	1124.788	10.87	1007.043	
26/02/2022 18:00	9507600	2.875	1124.999	10.87	1007.419	
26/02/2022 19:00	9511200	2.88	1124.537	10.87	1007.294	
26/02/2022 20:00	9514800	2.889	1123.673	10.87	1007.335	
26/02/2022 21:00	9518400	2.883	1124.267	10.87	1006.976	
26/02/2022 22:00	9522000	2.887	1123.891	10.87	1007.235	
26/02/2022 23:00	9525600	2.884	1124.116	10.87	1006.893	
27/02/2022 00:00	9529200	2.883	1124.265	10.87	1006.744	
27/02/2022 01:00	9532800	2.886	1124.003	10.87	1006.535	
27/02/2022 02:00	9536400	2.883	1124.292	10.87	1006.834	
27/02/2022 03:00	9540000	2.883	1124.283	10.87	1006.726	
27/02/2022 04:00	9543600	2.874	1125.095	10.87	1006.384	
27/02/2022 05:00	9547200	2.881	1124.408	10.87	1006.718	
27/02/2022 06:00	9550800	2.876	1124.948	10.818	1006.041	
27/02/2022 07:00	9554400	2.879	1124.607	10.87	1006.167	

WTP-BH069						
Date and Time	Elapsed Time (Seconds)	Corrected Level Depth To Water (mbgl)	Corrected Pressure (mBar)	Temperature (C)	Barometric Pressure (mBar)	Manual Dip Reading (mbgl)
27/02/2022 08:00	9558000	2.873	1125.214	10.87	1006.734	
27/02/2022 09:00	9561600	2.886	1123.985	10.87	1007.612	
27/02/2022 10:00	9565200	2.885	1124.092	10.87	1007.974	
27/02/2022 11:00	9568800	2.882	1124.302	10.818	1007.863	
27/02/2022 12:00	9572400	2.892	1123.359	10.87	1008.003	
27/02/2022 13:00	9576000	2.885	1124.053	10.87	1006.368	
27/02/2022 14:00	9579600	2.886	1123.981	10.87	1006.558	
27/02/2022 15:00	9583200	2.887	1123.818	10.87	1006.134	
27/02/2022 16:00	9586800	2.877	1124.849	10.87	1005.924	
27/02/2022 17:00	9590400	2.878	1124.732	10.87	1005.338	
27/02/2022 18:00	9594000	2.877	1124.806	10.87	1005.733	
27/02/2022 19:00	9597600	2.873	1125.236	10.818	1005.518	
27/02/2022 20:00	9601200	2.88	1124.509	10.87	1005.561	
27/02/2022 21:00	9604800	2.884	1124.113	10.87	1005.368	
27/02/2022 22:00	9608400	2.878	1124.772	10.87	1004.592	
27/02/2022 23:00	9612000	2.882	1124.314	10.87	1004.932	
28/02/2022 00:00	9615600	2.881	1124.401	10.87	1005.315	
28/02/2022 01:00	9619200	2.884	1124.185	10.87	1005.649	
28/02/2022 02:00	9622800	2.878	1124.74	10.87	1005.916	
28/02/2022 03:00	9626400	2.879	1124.665	10.87	1006.462	
28/02/2022 04:00	9630000	2.885	1124.062	10.818	1007.398	
28/02/2022 05:00	9633600	2.876	1124.903	10.87	1007.75	
28/02/2022 06:00	9637200	2.869	1125.616	10.818	1008.545	
28/02/2022 07:00	9640800	2.875	1125.057	10.818	1009.105	
28/02/2022 08:00	9644400	2.882	1124.36	10.87	1010.642	
28/02/2022 09:00	9648000	2.886	1123.953	10.87	1011.637	
28/02/2022 10:00	9651600	2.886	1123.964	10.87	1012.448	
28/02/2022 11:00	9655200	2.887	1123.814	10.818	1013.284	
28/02/2022 12:00	9658800	2.891	1123.517	10.87	1014.07	
28/02/2022 13:00	9662400	2.896	1122.945	10.87	1014.759	
28/02/2022 14:00	9666000	2.892	1123.361	10.87	1015.4	
28/02/2022 15:00	9669600	2.899	1122.709	10.87	1016.17	
28/02/2022 16:00	9673200	2.902	1122.43	10.87	1017.271	
28/02/2022 17:00	9676800	2.896	1123.019	10.87	1017.974	
28/02/2022 18:00	9680400	2.893	1123.266	10.87	1018.783	
28/02/2022 19:00	9684000	2.894	1123.189	10.87	1020.506	
28/02/2022 20:00	9687600	2.908	1121.801	10.818	1021.639	
28/02/2022 21:00	9691200	2.917	1120.967	10.87	1022.845	
28/02/2022 22:00	9694800	2.922	1120.478	10.818	1023.08	
28/02/2022 23:00	9698400	2.926	1120.035	10.87	1024.129	
01/03/2022 00:00	9702000	2.921	1120.538	10.87	1024.684	
01/03/2022 01:00	9705600	2.921	1120.498	10.87	1025.193	
01/03/2022 02:00	9709200	2.926	1120.038	10.87	1025.654	
01/03/2022 03:00	9712800	2.928	1119.862	10.87	1026.065	
01/03/2022 04:00	9716400	2.918	1120.803	10.87	1026.181	

WTP-BH069						
Date and Time	Elapsed Time (Seconds)	Corrected Level Depth To Water (mbgl)	Corrected Pressure (mBar)	Temperature (C)	Barometric Pressure (mBar)	Manual Dip Reading (mbgl)
01/03/2022 05:00	9720000	2.931	1119.588	10.87	1026.338	
01/03/2022 06:00	9723600	2.918	1120.833	10.87	1025.798	
01/03/2022 07:00	9727200	2.924	1120.24	10.818	1026.959	
01/03/2022 08:00	9730800	2.925	1120.176	10.87	1027.16	
01/03/2022 09:00	9734400	2.915	1121.099	10.87	1026.354	
01/03/2022 10:00	9738000	2.914	1121.202	10.87	1025.899	
01/03/2022 11:00	9741600	2.909	1121.72	10.87	1025.028	
01/03/2022 12:00	9745200	2.911	1121.475	10.87	1024.686	
01/03/2022 13:00	9748800	2.913	1121.302	10.87	1023.684	
01/03/2022 14:00	9752400	2.909	1121.691	10.87	1022.473	
01/03/2022 15:00	9756000	2.903	1122.285	10.87	1021.88	
01/03/2022 16:00	9759600	2.906	1122.026	10.87	1021.081	
01/03/2022 17:00	9763200	2.908	1121.778	10.87	1020.625	
01/03/2022 18:00	9766800	2.898	1122.809	10.87	1019.828	
01/03/2022 19:00	9770400	2.902	1122.417	10.87	1020.456	
01/03/2022 20:00	9774000	2.907	1121.863	10.87	1019.952	
01/03/2022 21:00	9777600	2.915	1121.153	10.87	1019.37	
01/03/2022 22:00	9781200	2.898	1122.755	10.87	1017.534	
01/03/2022 23:00	9784800	2.904	1122.149	10.87	1017.434	
02/03/2022 00:00	9788400	2.909	1121.718	10.818	1016.672	
02/03/2022 01:00	9792000	2.906	1122.034	10.818	1015.299	
02/03/2022 02:00	9795600	2.91	1121.589	10.87	1014.353	
02/03/2022 03:00	9799200	2.902	1122.375	10.87	1012.745	
02/03/2022 04:00	9802800	2.899	1122.666	10.818	1012.552	
02/03/2022 05:00	9806400	2.893	1123.239	10.87	1010.823	
02/03/2022 06:00	9810000	2.892	1123.385	10.87	1010.091	
02/03/2022 07:00	9813600	2.883	1124.251	10.87	1009.459	
02/03/2022 08:00	9817200	2.894	1123.208	10.87	1008.74	
02/03/2022 09:00	9820800	2.888	1123.787	10.87	1008.396	
02/03/2022 10:00	9824400	2.894	1123.195	10.818	1007.795	
02/03/2022 11:00	9828000	2.888	1123.777	10.87	1006.761	
02/03/2022 12:00	9831600	2.895	1123.063	10.87	1006.067	
02/03/2022 13:00	9835200	2.889	1123.67	10.87	1004.872	
02/03/2022 14:00	9838800	2.886	1123.959	10.87	1004.112	
02/03/2022 15:00	9842400	2.885	1124.071	10.87	1002.826	
02/03/2022 16:00	9846000	2.887	1123.816	10.87	1002.611	
02/03/2022 17:00	9849600	2.885	1124.072	10.87	1002.356	
02/03/2022 18:00	9853200	2.88	1124.519	10.87	1001.791	
02/03/2022 19:00	9856800	2.882	1124.35	10.87	1001.725	
02/03/2022 20:00	9860400	2.882	1124.367	10.87	1001.825	
02/03/2022 21:00	9864000	2.888	1123.791	10.87	1002.167	
02/03/2022 22:00	9867600	2.886	1123.968	10.818	1002.911	
02/03/2022 23:00	9871200	2.887	1123.909	10.87	1004.046	
03/03/2022 00:00	9874800	2.899	1122.697	10.818	1005.239	
03/03/2022 01:00	9878400	2.898	1122.792	10.87	1005.516	

WTP-BH069						
Date and Time	Elapsed Time (Seconds)	Corrected Level Depth To Water (mbgl)	Corrected Pressure (mBar)	Temperature (C)	Barometric Pressure (mBar)	Manual Dip Reading (mbgl)
03/03/2022 02:00	9882000	2.899	1122.646	10.87	1006.131	
03/03/2022 03:00	9885600	2.899	1122.669	10.87	1006.342	
03/03/2022 04:00	9889200	2.901	1122.448	10.87	1007.033	
03/03/2022 05:00	9892800	2.904	1122.237	10.87	1007.479	
03/03/2022 06:00	9896400	2.906	1121.973	10.87	1008.213	
03/03/2022 07:00	9900000	2.905	1122.118	10.87	1009.361	
03/03/2022 08:00	9903600	2.905	1122.136	10.818	1010.263	
03/03/2022 09:00	9907200	2.895	1123.05	10.87	1010.19	
03/03/2022 10:00	9910800	2.897	1122.842	10.87	1010.869	
03/03/2022 11:00	9914400	2.909	1121.677	10.87	1011.211	
03/03/2022 12:00	9918000	2.911	1121.512	10.87	1011.846	
03/03/2022 13:00	9921600	2.904	1122.155	10.87	1011.673	
03/03/2022 14:00	9925200	2.898	1122.794	10.87	1011.621	
03/03/2022 15:00	9928800	2.902	1122.425	10.87	1011.99	
03/03/2022 16:00	9932400	2.905	1122.146	10.87	1012.504	
03/03/2022 17:00	9936000	2.9	1122.59	10.87	1013.234	
03/03/2022 18:00	9939600	2.91	1121.604	10.87	1014.338	
03/03/2022 19:00	9943200	2.908	1121.759	10.87	1014.77	
03/03/2022 20:00	9946800	2.919	1120.753	10.87	1016.481	
03/03/2022 21:00	9950400	2.912	1121.422	10.87	1017.104	
03/03/2022 22:00	9954000	2.917	1120.919	10.87	1017.842	
03/03/2022 23:00	9957600	2.928	1119.822	10.87	1018.822	
04/03/2022 00:00	9961200	2.925	1120.092	10.87	1018.67	
04/03/2022 01:00	9964800	2.929	1119.706	10.87	1019.172	
04/03/2022 02:00	9968400	2.931	1119.544	10.818	1019.786	
04/03/2022 03:00	9972000	2.94	1118.667	10.818	1020.545	
04/03/2022 04:00	9975600	2.946	1118.105	10.87	1020.656	
04/03/2022 05:00	9979200	2.937	1119.005	10.87	1020.813	
04/03/2022 06:00	9982800	2.93	1119.608	10.87	1021.033	
04/03/2022 07:00	9986400	2.942	1118.473	10.87	1021.698	
04/03/2022 08:00	9990000	2.931	1119.573	10.87	1021.889	
04/03/2022 09:00	9993600	2.931	1119.564	10.87	1021.782	
04/03/2022 10:00	9997200	2.924	1120.203	10.87	1021.377	
04/03/2022 11:00	10000800	2.922	1120.448	10.87	1020.78	
04/03/2022 12:00	10004400	2.923	1120.312	10.818	1020.897	
04/03/2022 13:00	10008000	2.928	1119.799	10.87	1020.842	
04/03/2022 14:00	10011600	2.926	1120.079	10.87	1020.327	
04/03/2022 15:00	10015200	2.925	1120.102	10.87	1020.304	
04/03/2022 16:00	10018800	2.919	1120.692	10.87	1020.183	
04/03/2022 17:00	10022400	2.924	1120.259	10.818	1020.01	
04/03/2022 18:00	10026000	2.922	1120.458	10.87	1020.182	
04/03/2022 19:00	10029600	2.933	1119.323	10.87	1021.435	
04/03/2022 20:00	10033200	2.934	1119.208	10.87	1022.255	
04/03/2022 21:00	10036800	2.924	1120.194	10.87	1022.326	
04/03/2022 22:00	10040400	2.938	1118.84	10.922	1023.229	

WTP-BH069						
Date and Time	Elapsed Time (Seconds)	Corrected Level Depth To Water (mbgl)	Corrected Pressure (mBar)	Temperature (C)	Barometric Pressure (mBar)	Manual Dip Reading (mbgl)
04/03/2022 23:00	10044000	2.944	1118.23	10.87	1023.937	
05/03/2022 00:00	10047600	2.942	1118.434	10.87	1024.203	
05/03/2022 01:00	10051200	2.942	1118.472	10.818	1024.617	
05/03/2022 02:00	10054800	2.952	1117.524	10.87	1025.231	
05/03/2022 03:00	10058400	2.954	1117.257	10.818	1025.948	
05/03/2022 04:00	10062000	2.956	1117.142	10.87	1026.317	
05/03/2022 05:00	10065600	2.968	1115.912	10.87	1026.842	
05/03/2022 06:00	10069200	2.963	1116.428	10.87	1027.501	
05/03/2022 07:00	10072800	2.962	1116.521	10.87	1028.349	
05/03/2022 08:00	10076400	2.962	1116.529	10.87	1028.575	
05/03/2022 09:00	10080000	2.949	1117.823	10.87	1028.338	
05/03/2022 10:00	10083600	2.94	1118.634	10.818	1027.743	
05/03/2022 11:00	10087200	2.945	1118.136	10.87	1027.907	
05/03/2022 12:00	10090800	2.949	1117.781	10.87	1028.145	
05/03/2022 13:00	10094400	2.951	1117.622	10.87	1028.422	
05/03/2022 14:00	10098000	2.955	1117.247	10.818	1027.134	
05/03/2022 15:00	10101600	2.953	1117.409	10.87	1027.225	
05/03/2022 16:00	10105200	2.958	1116.911	10.87	1027.605	
05/03/2022 17:00	10108800	2.944	1118.259	10.87	1026.963	
05/03/2022 18:00	10112400	2.95	1117.673	10.87	1027.548	
05/03/2022 19:00	10116000	2.957	1117.038	10.87	1028.301	
05/03/2022 20:00	10119600	2.954	1117.276	10.87	1028.416	
05/03/2022 21:00	10123200	2.951	1117.593	10.87	1029.391	
05/03/2022 22:00	10126800	2.959	1116.85	10.87	1029.546	
05/03/2022 23:00	10130400	2.961	1116.603	10.87	1029.911	
06/03/2022 00:00	10134000	2.967	1115.983	10.87	1030.53	
06/03/2022 01:00	10137600	2.968	1115.962	10.87	1030.434	
06/03/2022 02:00	10141200	2.976	1115.167	10.87	1030.407	
06/03/2022 03:00	10144800	2.978	1114.914	10.87	1030.542	
06/03/2022 04:00	10148400	2.979	1114.807	10.87	1029.945	
06/03/2022 05:00	10152000	2.967	1116.015	10.87	1029.559	
06/03/2022 06:00	10155600	2.974	1115.296	10.87	1029.925	
06/03/2022 07:00	10159200	2.98	1114.718	10.87	1030.034	
06/03/2022 08:00	10162800	2.974	1115.368	10.87	1029.971	
06/03/2022 09:00	10166400	2.962	1116.53	10.922	1029.18	
06/03/2022 10:00	10170000	2.957	1117.043	10.87	1028.531	
06/03/2022 11:00	10173600	2.964	1116.322	10.87	1027.96	
06/03/2022 12:00	10177200	2.957	1117.041	10.87	1027.006	
06/03/2022 13:00	10180800	2.96	1116.736	10.87	1026.959	
06/03/2022 14:00	10184400	2.964	1116.299	10.87	1025.868	
06/03/2022 15:00	10188000	2.963	1116.433	10.87	1024.56	
06/03/2022 16:00	10191600	2.952	1117.499	10.87	1023.846	
06/03/2022 17:00	10195200	2.953	1117.395	10.87	1023.599	
06/03/2022 18:00	10198800	2.954	1117.292	10.87	1023.466	
06/03/2022 19:00	10202400	2.963	1116.368	10.87	1024.272	

WTP-BH069						
Date and Time	Elapsed Time (Seconds)	Corrected Level Depth To Water (mbgl)	Corrected Pressure (mBar)	Temperature (C)	Barometric Pressure (mBar)	Manual Dip Reading (mbgl)
06/03/2022 20:00	10206000	2.962	1116.543	10.87	1024.802	
06/03/2022 21:00	10209600	2.963	1116.457	10.87	1025.241	
06/03/2022 22:00	10213200	2.96	1116.72	10.87	1024.508	
06/03/2022 23:00	10216800	2.972	1115.535	10.87	1024.636	
07/03/2022 00:00	10220400	2.968	1115.901	10.87	1023.917	
07/03/2022 01:00	10224000	2.961	1116.652	10.87	1022.462	
07/03/2022 02:00	10227600	2.96	1116.7	10.87	1021.826	
07/03/2022 03:00	10231200	2.967	1116.058	10.87	1020.706	
07/03/2022 04:00	10234800	2.96	1116.696	10.87	1019.833	
07/03/2022 05:00	10238400	2.953	1117.398	10.87	1019.366	
07/03/2022 06:00	10242000	2.958	1116.883	10.87	1018.707	
07/03/2022 07:00	10245600	2.958	1116.948	10.87	1018.172	
07/03/2022 08:00	10249200	2.963	1116.387	10.818	1017.774	
07/03/2022 09:00	10252800	2.951	1117.62	10.87	1017.265	
07/03/2022 10:00	10256400	2.957	1117.031	10.87	1016.444	
07/03/2022 11:00	10260000	2.942	1118.45	10.87	1015.26	
07/03/2022 12:00	10263600	2.956	1117.064	10.87	1015.002	
07/03/2022 13:00	10267200	2.96	1116.688	10.818	1013.949	
07/03/2022 14:00	10270800	2.957	1116.973	10.87	1012.626	
07/03/2022 15:00	10274400	2.955	1117.165	10.87	1011.26	
07/03/2022 16:00	10278000	2.959	1116.767	10.87	1010.013	
07/03/2022 17:00	10281600	2.947	1118.004	10.87	1009.128	
07/03/2022 18:00	10285200	2.947	1117.991	10.87	1008.319	
07/03/2022 19:00	10288800	2.947	1117.969	10.87	1007.518	
07/03/2022 20:00	10292400	2.951	1117.562	10.87	1006.751	
07/03/2022 21:00	10296000	2.942	1118.454	10.818	1005.605	
07/03/2022 22:00	10299600	2.941	1118.564	10.87	1004.81	
07/03/2022 23:00	10303200	2.941	1118.553	10.87	1004.467	
08/03/2022 00:00	10306800	2.935	1119.118	10.87	1002.376	
08/03/2022 01:00	10310400	2.942	1118.443	10.87	1001.054	
08/03/2022 02:00	10314000	2.936	1119.053	10.87	999.034	
08/03/2022 03:00	10317600	2.933	1119.347	10.87	997.448	
08/03/2022 04:00	10321200	2.939	1118.803	10.87	996.465	
08/03/2022 05:00	10324800	2.938	1118.862	10.87	995.114	
08/03/2022 06:00	10328400	2.935	1119.179	10.87	993.857	
08/03/2022 07:00	10332000	2.931	1119.59	10.87	991.919	
08/03/2022 08:00	10335600	2.924	1120.203	10.818	990.935	
08/03/2022 09:00	10339200	2.938	1118.892	10.87	990.972	
08/03/2022 10:00	10342800	2.932	1119.501	10.87	990.599	
08/03/2022 11:00	10346400	2.936	1119.027	10.87	990.72	
08/03/2022 12:00	10350000	2.942	1118.435	10.87	992.017	
08/03/2022 13:00	10353600	2.928	1119.887	10.87	991.856	
08/03/2022 14:00	10357200	2.934	1119.288	10.87	992.925	
08/03/2022 15:00	10360800	2.939	1118.732	10.87	993.717	
08/03/2022 16:00	10364400	2.951	1117.561	10.87	994.77	

WTP-BH069						
Date and Time	Elapsed Time (Seconds)	Corrected Level Depth To Water (mbgl)	Corrected Pressure (mBar)	Temperature (C)	Barometric Pressure (mBar)	Manual Dip Reading (mbgl)
08/03/2022 17:00	10368000	2.953	1117.374	10.87	995.544	
08/03/2022 18:00	10371600	2.95	1117.729	10.87	996.717	
08/03/2022 19:00	10375200	2.955	1117.225	10.87	997.573	
08/03/2022 20:00	10378800	2.95	1117.683	10.87	998.407	
08/03/2022 21:00	10382400	2.949	1117.829	10.87	997.556	
08/03/2022 22:00	10386000	2.954	1117.294	10.87	997.152	
08/03/2022 23:00	10389600	2.948	1117.865	10.87	996.228	
09/03/2022 00:00	10393200	2.938	1118.871	10.87	994.753	
09/03/2022 01:00	10396800	2.939	1118.728	10.87	994.308	
09/03/2022 02:00	10400400	2.944	1118.316	10.87	993.076	
09/03/2022 03:00	10404000	2.94	1118.681	10.87	992.593	
09/03/2022 04:00	10407600	2.94	1118.715	10.87	992.206	
09/03/2022 05:00	10411200	2.936	1119.05	10.87	991.871	
09/03/2022 06:00	10414800	2.944	1118.315	10.87	992.372	
09/03/2022 07:00	10418400	2.944	1118.232	10.818	994.197	
09/03/2022 08:00	10422000	2.94	1118.651	10.87	996.147	
09/03/2022 09:00	10425600	2.945	1118.132	10.87	998.193	
09/03/2022 10:00	10429200	2.947	1117.981	10.87	999.284	
09/03/2022 11:00	10432800	2.943	1118.404	10.87	1000.271	
09/03/2022 12:00	10436400	2.946	1118.078	10.87	1001.066	
09/03/2022 13:00	10440000	2.943	1118.407	10.87	1001.09	
09/03/2022 14:00	10443600	2.937	1118.988	10.87	1000.979	
09/03/2022 15:00	10447200	2.941	1118.581	10.87	1001.738	
09/03/2022 16:00	10450800	2.946	1118.055	10.87	1003.204	
09/03/2022 17:00	10454400	2.953	1117.394	10.87	1004.1	
09/03/2022 18:00	10458000	2.962	1116.547	10.87	1004.359	
09/03/2022 19:00	10461600	2.957	1116.994	10.818	1004.833	
09/03/2022 20:00	10465200	2.96	1116.691	10.87	1005.86	
09/03/2022 21:00	10468800	2.959	1116.809	10.87	1005.977	
09/03/2022 22:00	10472400	2.969	1115.872	10.87	1006.562	
09/03/2022 23:00	10476000	2.966	1116.131	10.87	1007.36	
10/03/2022 00:00	10479600	2.964	1116.297	10.87	1007.311	
10/03/2022 01:00	10483200	2.962	1116.544	10.87	1006.712	
10/03/2022 02:00	10486800	2.966	1116.12	10.87	1006.314	
10/03/2022 03:00	10490400	2.963	1116.42	10.87	1006.366	
10/03/2022 04:00	10494000	2.966	1116.126	10.87	1006.66	
10/03/2022 05:00	10497600	2.965	1116.206	10.87	1006.11	
10/03/2022 06:00	10501200	2.969	1115.852	10.87	1005.759	
10/03/2022 07:00	10504800	2.956	1117.093	10.87	1004.871	
10/03/2022 08:00	10508400	2.968	1115.969	10.87	1005.524	
10/03/2022 09:00	10512000	2.961	1116.6	10.87	1004.306	
10/03/2022 10:00	10515600	2.965	1116.254	10.87	1003.831	
10/03/2022 11:00	10519200	2.95	1117.69	10.87	1002.63	
10/03/2022 12:00	10522800	2.961	1116.57	10.922	1002.006	
10/03/2022 13:00	10526400	2.952	1117.538	10.87	1000.784	

WTP-BH069						
Date and Time	Elapsed Time (Seconds)	Corrected Level Depth To Water (mbgl)	Corrected Pressure (mBar)	Temperature (C)	Barometric Pressure (mBar)	Manual Dip Reading (mbgl)
10/03/2022 14:00	10530000	2.953	1117.358	10.87	999.789	
10/03/2022 15:00	10533600	2.957	1116.971	10.87	998.884	
10/03/2022 16:00	10537200	2.956	1117.117	10.87	998.151	
10/03/2022 17:00	10540800	2.953	1117.346	10.87	997.451	
10/03/2022 18:00	10544400	2.949	1117.767	10.87	996.444	
10/03/2022 19:00	10548000	2.955	1117.173	10.87	996.216	
10/03/2022 20:00	10551600	2.957	1116.979	10.922	995.606	
10/03/2022 21:00	10555200	2.952	1117.537	10.87	994.677	
10/03/2022 22:00	10558800	2.95	1117.646	10.87	993.863	
10/03/2022 23:00	10562400	2.948	1117.841	10.87	993.198	
11/03/2022 00:00	10566000	2.944	1118.298	10.87	992.505	
11/03/2022 01:00	10569600	2.943	1118.358	10.87	991.153	
11/03/2022 02:00	10573200	2.941	1118.578	10.87	990.346	
11/03/2022 03:00	10576800	2.928	1119.818	10.87	988.989	
11/03/2022 04:00	10580400	2.935	1119.174	10.87	987.753	
11/03/2022 05:00	10584000	2.932	1119.485	10.87	986.855	
11/03/2022 06:00	10587600	2.939	1118.787	10.87	986.025	
11/03/2022 07:00	10591200	2.931	1119.534	10.87	984.809	
11/03/2022 08:00	10594800	2.94	1118.698	10.922	985.076	
11/03/2022 09:00	10598400	2.93	1119.609	10.87	984.968	
11/03/2022 10:00	10602000	2.932	1119.451	10.87	984.891	
11/03/2022 11:00	10605600	2.933	1119.375	10.87	985.202	
11/03/2022 12:00	10609200	2.943	1118.409	10.87	985.464	
11/03/2022 13:00	10612800	2.933	1119.34	10.87	985.707	
11/03/2022 14:00	10616400	2.937	1118.951	10.87	986.214	
11/03/2022 15:00	10620000	2.928	1119.822	10.87	986.283	
11/03/2022 16:00	10623600	2.942	1118.456	10.87	987.18	
11/03/2022 17:00	10627200	2.943	1118.391	10.87	987.714	
11/03/2022 18:00	10630800	2.936	1119.098	10.87	988.416	
11/03/2022 19:00	10634400	2.953	1117.355	10.87	989.689	
11/03/2022 20:00	10638000	2.947	1117.967	10.87	990.253	
11/03/2022 21:00	10641600	2.946	1118.091	10.87	990.833	
11/03/2022 22:00	10645200	2.947	1117.983	10.87	991.411	
11/03/2022 23:00	10648800	2.951	1117.624	10.87	992.006	
12/03/2022 00:00	10652400	2.954	1117.249	10.87	991.91	
12/03/2022 01:00	10656000	2.947	1117.934	10.87	992.635	
12/03/2022 02:00	10659600	2.947	1117.94	10.87	992.981	
12/03/2022 03:00	10663200	2.952	1117.496	10.87	993.778	
12/03/2022 04:00	10666800	2.947	1118.03	10.87	993.597	
12/03/2022 05:00	10670400	2.951	1117.572	10.87	994.524	
12/03/2022 06:00	10674000	2.948	1117.852	10.87	995.537	
12/03/2022 07:00	10677600	2.951	1117.553	10.87	995.836	
12/03/2022 08:00	10681200	2.95	1117.666	10.87	995.722	
12/03/2022 09:00	10684800	2.954	1117.274	10.87	996.115	
12/03/2022 10:00	10688400	2.955	1117.198	10.87	995.721	

WTP-BH069						
Date and Time	Elapsed Time (Seconds)	Corrected Level Depth To Water (mbgl)	Corrected Pressure (mBar)	Temperature (C)	Barometric Pressure (mBar)	Manual Dip Reading (mbgl)
12/03/2022 11:00	10692000	2.946	1118.079	10.87	994.37	
12/03/2022 12:00	10695600	2.952	1117.466	10.87	993.808	
12/03/2022 13:00	10699200	2.946	1118.085	10.87	993.189	
12/03/2022 14:00	10702800	2.941	1118.54	10.87	991.089	
12/03/2022 15:00	10706400	2.944	1118.274	10.818	989.339	
12/03/2022 16:00	10710000	2.937	1118.971	10.87	987.487	
12/03/2022 17:00	10713600	2.935	1119.115	10.87	984.992	
12/03/2022 18:00	10717200	2.936	1119.08	10.87	984.088	
12/03/2022 19:00	10720800	2.939	1118.771	10.87	983.81	
12/03/2022 20:00	10724400	2.925	1120.155	10.87	983.483	
12/03/2022 21:00	10728000	2.933	1119.389	10.87	982.956	
12/03/2022 22:00	10731600	2.933	1119.323	10.87	981.847	
12/03/2022 23:00	10735200	2.927	1119.978	10.87	980.37	
13/03/2022 00:00	10738800	2.924	1120.208	10.818	979.065	
13/03/2022 01:00	10742400	2.925	1120.162	10.922	978.091	
13/03/2022 02:00	10746000	2.923	1120.321	10.87	977.56	
13/03/2022 03:00	10749600	2.916	1121.02	10.87	976.744	
13/03/2022 04:00	10753200	2.926	1120.006	10.87	975.995	
13/03/2022 05:00	10756800	2.913	1121.315	10.87	976.332	
13/03/2022 06:00	10760400	2.918	1120.839	10.87	978.923	
13/03/2022 07:00	10764000	2.926	1120.003	10.87	981.638	
13/03/2022 08:00	10767600	2.924	1120.189	10.87	983.449	
13/03/2022 09:00	10771200	2.932	1119.411	10.818	985.853	
13/03/2022 10:00	10774800	2.934	1119.277	10.87	986.593	
13/03/2022 11:00	10778400	2.942	1118.439	10.87	988.958	
13/03/2022 12:00	10782000	2.943	1118.388	10.87	990.302	
13/03/2022 13:00	10785600	2.944	1118.229	10.87	992.105	
13/03/2022 14:00	10789200	2.955	1117.233	10.87	994.158	
13/03/2022 15:00	10792800	2.952	1117.504	10.87	995.179	
13/03/2022 16:00	10796400	2.947	1118.026	10.87	997.006	
13/03/2022 17:00	10800000	2.951	1117.599	10.87	998.726	
13/03/2022 18:00	10803600	2.954	1117.322	10.818	999.806	
13/03/2022 19:00	10807200	2.959	1116.786	10.87	1001.654	
13/03/2022 20:00	10810800	2.959	1116.834	10.87	1003.603	
13/03/2022 21:00	10814400	2.973	1115.471	10.87	1005.552	
13/03/2022 22:00	10818000	2.974	1115.324	10.87	1006.875	
13/03/2022 23:00	10821600	2.977	1115.026	10.87	1008.465	
14/03/2022 00:00	10825200	2.984	1114.377	10.87	1009.232	
14/03/2022 01:00	10828800	2.986	1114.118	10.87	1010.43	
14/03/2022 02:00	10832400	2.975	1115.286	10.87	1011.142	
14/03/2022 03:00	10836000	2.974	1115.306	10.87	1012.414	
14/03/2022 04:00	10839600	2.985	1114.237	10.87	1013.365	
14/03/2022 05:00	10843200	2.978	1114.979	10.87	1013.798	
14/03/2022 06:00	10846800	2.978	1114.961	10.87	1014.52	
14/03/2022 07:00	10850400	2.982	1114.546	10.87	1015.288	

WTP-BH069						
Date and Time	Elapsed Time (Seconds)	Corrected Level Depth To Water (mbgl)	Corrected Pressure (mBar)	Temperature (C)	Barometric Pressure (mBar)	Manual Dip Reading (mbgl)
14/03/2022 08:00	10854000	2.977	1115.005	10.818	1016.102	
14/03/2022 09:00	10857600	2.98	1114.743	10.87	1017.088	
14/03/2022 10:00	10861200	2.983	1114.478	10.922	1017.724	
14/03/2022 11:00	10864800	2.984	1114.404	10.87	1017.896	
14/03/2022 12:00	10868400	2.985	1114.248	10.87	1018.053	
14/03/2022 13:00	10872000	2.986	1114.162	10.87	1018.373	
14/03/2022 14:00	10875600	2.986	1114.2	10.87	1018.218	
14/03/2022 15:00	10879200	2.989	1113.901	10.87	1018.518	
14/03/2022 16:00	10882800	2.984	1114.359	10.87	1018.294	
14/03/2022 17:00	10886400	2.985	1114.279	10.87	1018.257	
14/03/2022 18:00	10890000	2.982	1114.603	10.87	1017.463	
14/03/2022 19:00	10893600	2.985	1114.274	10.87	1018.144	
14/03/2022 20:00	10897200	2.986	1114.125	10.922	1018.547	
14/03/2022 21:00	10900800	2.994	1113.379	10.87	1019.039	
14/03/2022 22:00	10904400	2.994	1113.346	10.922	1018.621	
14/03/2022 23:00	10908000	3.004	1112.391	10.87	1018.97	
15/03/2022 00:00	10911600	2.996	1113.204	10.87	1017.922	
15/03/2022 01:00	10915200	2.993	1113.467	10.87	1017.776	
15/03/2022 02:00	10918800	2.994	1113.419	10.87	1016.767	
15/03/2022 03:00	10922400	2.987	1114.043	10.87	1015.322	
15/03/2022 04:00	10926000	2.979	1114.876	10.87	1014.958	
15/03/2022 05:00	10929600	2.981	1114.606	10.87	1014.64	
15/03/2022 06:00	10933200	2.981	1114.646	10.87	1014.014	
15/03/2022 07:00	10936800	2.981	1114.667	10.87	1013.405	
15/03/2022 08:00	10940400	2.978	1114.917	10.87	1013.272	
15/03/2022 09:00	10944000	2.974	1115.359	10.87	1012.478	
15/03/2022 10:00	10947600	2.975	1115.262	10.87	1012.34	
15/03/2022 11:00	10951200	2.971	1115.673	10.87	1011.107	
15/03/2022 12:00	10954800	2.976	1115.1	10.87	1011.327	
15/03/2022 13:00	10958400	2.979	1114.877	10.87	1010.611	
15/03/2022 14:00	10962000	2.979	1114.871	10.87	1009.677	
15/03/2022 15:00	10965600	2.971	1115.65	10.87	1009.133	
15/03/2022 16:00	10969200	2.966	1116.143	10.87	1008.522	
15/03/2022 17:00	10972800	2.967	1115.991	10.87	1008.322	
15/03/2022 18:00	10976400	2.972	1115.573	10.87	1008.388	
15/03/2022 19:00	10980000	2.972	1115.512	10.87	1009.271	
15/03/2022 20:00	10983600	2.969	1115.807	10.87	1010.033	
15/03/2022 21:00	10987200	2.976	1115.098	10.87	1011.095	
15/03/2022 22:00	10990800	2.983	1114.42	10.87	1011.537	
15/03/2022 23:00	10994400	2.985	1114.264	10.87	1012.164	
16/03/2022 00:00	10998000	2.979	1114.816	10.87	1012.316	
16/03/2022 01:00	11001600	2.985	1114.261	10.87	1012.754	
16/03/2022 02:00	11005200	2.98	1114.756	10.87	1012.728	
16/03/2022 03:00	11008800	2.984	1114.344	10.87	1013.728	
16/03/2022 04:00	11012400	2.976	1115.115	10.87	1013.779	

WTP-BH069						
Date and Time	Elapsed Time (Seconds)	Corrected Level Depth To Water (mbgl)	Corrected Pressure (mBar)	Temperature (C)	Barometric Pressure (mBar)	Manual Dip Reading (mbgl)
16/03/2022 05:00	11016000	2.985	1114.212	10.87	1014.917	
16/03/2022 06:00	11019600	2.983	1114.45	10.87	1015.266	
16/03/2022 07:00	11023200	2.988	1114	10.922	1016.323	
16/03/2022 08:00	11026800	2.99	1113.756	10.87	1017.018	
16/03/2022 09:00	11030400	2.985	1114.272	10.87	1017.559	
16/03/2022 10:00	11034000	2.982	1114.516	10.87	1017.55	
16/03/2022 11:00	11037600	2.989	1113.859	10.87	1017.619	
16/03/2022 12:00	11041200	2.995	1113.263	10.87	1017.981	
16/03/2022 13:00	11044800	2.994	1113.423	10.87	1017.82	
16/03/2022 14:00	11048400	2.993	1113.433	10.87	1017.81	
16/03/2022 15:00	11052000	2.986	1114.136	10.87	1017.342	
16/03/2022 16:00	11055600	2.991	1113.642	10.87	1017.249	
16/03/2022 17:00	11059200	2.982	1114.569	10.87	1017.614	
16/03/2022 18:00	11062800	2.993	1113.517	10.87	1018.549	
16/03/2022 19:00	11066400	2.988	1113.923	10.87	1018.966	
16/03/2022 20:00	11070000	2.99	1113.787	10.87	1019.454	
16/03/2022 21:00	11073600	2.994	1113.35	10.87	1020.478	
16/03/2022 22:00	11077200	2.993	1113.461	10.87	1020.602	
16/03/2022 23:00	11080800	3	1112.765	10.87	1020.828	
17/03/2022 00:00	11084400	3.002	1112.629	10.87	1021.433	
17/03/2022 01:00	11088000	3.006	1112.218	10.87	1021.375	
17/03/2022 02:00	11091600	3.003	1112.534	10.922	1020.725	
17/03/2022 03:00	11095200	3	1112.781	10.87	1020.577	
17/03/2022 04:00	11098800	2.999	1112.928	10.87	1019.725	
17/03/2022 05:00	11102400	2.989	1113.84	10.87	1018.931	
17/03/2022 06:00	11106000	2.989	1113.863	10.87	1018.79	
17/03/2022 07:00	11109600	2.987	1114.07	10.87	1019.288	
17/03/2022 08:00	11113200	2.998	1112.969	10.922	1020.526	
17/03/2022 09:00	11116800	2.991	1113.666	10.87	1020.632	
17/03/2022 10:00	11120400	2.997	1113.089	10.87	1021.208	
17/03/2022 11:00	11124000	2.981	1114.609	10.87	1020.981	
17/03/2022 12:00	11127600	2.994	1113.354	10.87	1022.118	
17/03/2022 13:00	11131200	3	1112.792	10.87	1022.68	
17/03/2022 14:00	11134800	3.001	1112.697	10.87	1023.363	
17/03/2022 15:00	11138400	3.001	1112.693	10.87	1024.776	
17/03/2022 16:00	11142000	2.998	1113.033	10.922	1025.278	
17/03/2022 17:00	11145600	3.001	1112.682	10.87	1026.549	
17/03/2022 18:00	11149200	3.004	1112.351	10.87	1027.467	
17/03/2022 19:00	11152800	3.003	1112.514	10.87	1028.361	
17/03/2022 20:00	11156400	3.007	1112.109	10.87	1029.823	
17/03/2022 21:00	11160000	3.013	1111.489	10.87	1031.031	
17/03/2022 22:00	11163600	3.017	1111.172	10.87	1031.7	
17/03/2022 23:00	11167200	3.022	1110.652	10.87	1032.925	
18/03/2022 00:00	11170800	3.021	1110.718	10.87	1032.977	
18/03/2022 01:00	11174400	3.024	1110.401	10.87	1033.176	

WTP-BH069						
Date and Time	Elapsed Time (Seconds)	Corrected Level Depth To Water (mbgl)	Corrected Pressure (mBar)	Temperature (C)	Barometric Pressure (mBar)	Manual Dip Reading (mbgl)
18/03/2022 02:00	11178000	3.033	1109.585	10.87	1033.405	
18/03/2022 03:00	11181600	3.024	1110.445	10.87	1033.601	
18/03/2022 04:00	11185200	3.022	1110.662	10.87	1033.502	
18/03/2022 05:00	11188800	3.024	1110.443	10.87	1033.957	
18/03/2022 06:00	11192400	3.019	1110.961	10.922	1033.81	
18/03/2022 07:00	11196000	3.026	1110.272	10.87	1034.362	
18/03/2022 08:00	11199600	3.02	1110.864	10.87	1034.005	
18/03/2022 09:00	11203200	3.018	1111.075	10.922	1033.46	
18/03/2022 10:00	11206800	3.021	1110.767	10.87	1033.749	
18/03/2022 11:00	11210400	3.02	1110.875	10.922	1033.543	
18/03/2022 12:00	11214000	3.022	1110.591	10.922	1033.475	
18/03/2022 13:00	11217600	3.021	1110.762	10.87	1033.285	
18/03/2022 14:00	11221200	3.02	1110.815	10.87	1032.879	
18/03/2022 15:00	11224800	3.015	1111.295	10.87	1032.517	
18/03/2022 16:00	11228400	3.019	1110.917	10.922	1032.444	
18/03/2022 17:00	11232000	3.015	1111.323	10.87	1032.489	
18/03/2022 18:00	11235600	3.005	1112.262	10.87	1031.785	
18/03/2022 19:00	11239200	3.012	1111.629	10.87	1032.771	
18/03/2022 20:00	11242800	3.01	1111.783	10.87	1032.029	
18/03/2022 21:00	11246400	3.012	1111.581	10.87	1032.348	
18/03/2022 22:00	11250000	3.018	1111.066	10.87	1032.276	
18/03/2022 23:00	11253600	3.014	1111.382	10.87	1031.843	
19/03/2022 00:00	11257200	3.02	1110.806	10.87	1031.126	
19/03/2022 01:00	11260800	3.01	1111.801	10.87	1031.071	
19/03/2022 02:00	11264400	3.021	1110.735	10.87	1030.492	
19/03/2022 03:00	11268000	3.022	1110.601	10.87	1030.039	
19/03/2022 04:00	11271600	3.019	1110.938	10.87	1029.233	
19/03/2022 05:00	11275200	3.017	1111.169	10.87	1028.885	
19/03/2022 06:00	11278800	3.019	1110.939	10.87	1028.41	
19/03/2022 07:00	11282400	3.018	1111.07	10.922	1028.181	
19/03/2022 08:00	11286000	3.011	1111.666	10.87	1027.331	
19/03/2022 09:00	11289600	3.01	1111.802	10.87	1026.137	
19/03/2022 10:00	11293200	3.008	1112.017	10.87	1025.687	
19/03/2022 11:00	11296800	3.016	1111.24	10.87	1025.76	
19/03/2022 12:00	11300400	3.021	1110.761	10.87	1025.181	
19/03/2022 13:00	11304000	3.016	1111.266	10.922	1024.108	
19/03/2022 14:00	11307600	3.009	1111.881	10.87	1023.357	
19/03/2022 15:00	11311200	3.014	1111.427	10.922	1023.007	
19/03/2022 16:00	11314800	3.009	1111.9	10.87	1022.515	
19/03/2022 17:00	11318400	3.012	1111.569	10.87	1022.494	
19/03/2022 18:00	11322000	3	1112.801	10.87	1021.379	
19/03/2022 19:00	11325600	3.004	1112.387	10.87	1021.088	
19/03/2022 20:00	11329200	3.002	1112.621	10.922	1021.108	
19/03/2022 21:00	11332800	3.004	1112.432	10.87	1020.808	
19/03/2022 22:00	11336400	3.008	1111.983	10.87	1021.492	

WTP-BH069						
Date and Time	Elapsed Time (Seconds)	Corrected Level Depth To Water (mbgl)	Corrected Pressure (mBar)	Temperature (C)	Barometric Pressure (mBar)	Manual Dip Reading (mbgl)
19/03/2022 23:00	11340000	3.009	1111.954	10.87	1020.581	
20/03/2022 00:00	11343600	3.004	1112.364	10.87	1020.641	
20/03/2022 01:00	11347200	3.006	1112.158	10.87	1020.142	
20/03/2022 02:00	11350800	3.012	1111.568	10.87	1020.381	
20/03/2022 03:00	11354400	3.009	1111.873	10.87	1018.901	
20/03/2022 04:00	11358000	3.004	1112.351	10.87	1018.658	
20/03/2022 05:00	11361600	3.005	1112.28	10.87	1018.141	
20/03/2022 06:00	11365200	3.02	1110.783	10.87	1019.051	
20/03/2022 07:00	11368800	3.011	1111.756	10.87	1018.9	
20/03/2022 08:00	11372400	3.009	1111.947	10.87	1018.709	
20/03/2022 09:00	11376000	3.014	1111.395	10.87	1018.791	
20/03/2022 10:00	11379600	3.008	1111.969	10.922	1018.706	
20/03/2022 11:00	11383200	3.007	1112.063	10.87	1018.359	
20/03/2022 12:00	11386800	3.013	1111.481	10.87	1018.235	
20/03/2022 13:00	11390400	3.015	1111.297	10.87	1018.067	
20/03/2022 14:00	11394000	3.015	1111.36	10.87	1017.534	
20/03/2022 15:00	11397600	3.011	1111.73	10.87	1017.869	
20/03/2022 16:00	11401200	3.021	1110.751	10.922	1017.458	
20/03/2022 17:00	11404800	3.018	1111.048	10.87	1016.907	
20/03/2022 18:00	11408400	3.011	1111.669	10.87	1016.99	
20/03/2022 19:00	11412000	3.013	1111.483	10.87	1017.529	
20/03/2022 20:00	11415600	3.008	1111.963	10.87	1017.519	
20/03/2022 21:00	11419200	3.017	1111.122	10.87	1018.124	
20/03/2022 22:00	11422800	3.014	1111.388	10.87	1017.858	
20/03/2022 23:00	11426400	3.012	1111.574	10.87	1017.79	
21/03/2022 00:00	11430000	3.011	1111.685	10.87	1017.679	
21/03/2022 01:00	11433600	3.014	1111.416	10.922	1017.732	
21/03/2022 02:00	11437200	3.013	1111.468	10.87	1017.544	
21/03/2022 03:00	11440800	3.021	1110.72	10.87	1017	
21/03/2022 04:00	11444400	3.012	1111.631	10.87	1016.794	
21/03/2022 05:00	11448000	3.018	1111.064	10.87	1017.125	
21/03/2022 06:00	11451600	3.021	1110.774	10.87	1017.298	
21/03/2022 07:00	11455200	3.024	1110.462	10.87	1017.258	
21/03/2022 08:00	11458800	3.022	1110.612	10.87	1017.46	
21/03/2022 09:00	11462400	3.024	1110.418	10.87	1017.654	
21/03/2022 10:00	11466000	3.027	1110.113	10.87	1017.49	
21/03/2022 11:00	11469600	3.031	1109.732	10.87	1017.4	
21/03/2022 12:00	11473200	3.022	1110.633	10.922	1016.989	
21/03/2022 13:00	11476800	3.034	1109.413	10.87	1017.015	
21/03/2022 14:00	11480400	3.024	1110.419	10.87	1016.713	
21/03/2022 15:00	11484000	3.021	1110.722	10.87	1016.058	
21/03/2022 16:00	11487600	3.019	1110.918	10.818	1015.138	
21/03/2022 17:00	11491200	3.015	1111.281	10.87	1015.264	
21/03/2022 18:00	11494800	3.016	1111.194	10.87	1015.116	
21/03/2022 19:00	11498400	3.014	1111.407	10.87	1015.725	

WTP-BH069						
Date and Time	Elapsed Time (Seconds)	Corrected Level Depth To Water (mbgl)	Corrected Pressure (mBar)	Temperature (C)	Barometric Pressure (mBar)	Manual Dip Reading (mbgl)
21/03/2022 20:00	11502000	3.019	1110.978	10.87	1015.919	
21/03/2022 21:00	11505600	3.003	1112.487	10.87	1015.703	
21/03/2022 22:00	11509200	3.017	1111.079	10.87	1016.524	
21/03/2022 23:00	11512800	3.013	1111.527	10.87	1015.958	
22/03/2022 00:00	11516400	3.011	1111.664	10.922	1016.192	
22/03/2022 01:00	11520000	3.025	1110.361	10.87	1016.302	
22/03/2022 02:00	11523600	3.03	1109.873	10.87	1016.32	
22/03/2022 03:00	11527200	3.016	1111.206	10.922	1015.475	
22/03/2022 04:00	11530800	3.019	1110.904	10.87	1015.406	
22/03/2022 05:00	11534400	3.025	1110.3	10.87	1015.54	
22/03/2022 06:00	11538000	3.027	1110.188	10.87	1016.123	
22/03/2022 07:00	11541600	3.021	1110.712	10.87	1015.951	
22/03/2022 08:00	11545200	3.03	1109.895	10.922	1016.081	
22/03/2022 09:00	11548800	3.035	1109.402	10.87	1017.143	
22/03/2022 10:00	11552400	3.035	1109.404	10.87	1017.611	
22/03/2022 11:00	11556000	3.032	1109.7	10.87	1017.315	
22/03/2022 12:00	11559600	3.026	1110.207	10.87	1017.042	
22/03/2022 13:00	11563200	3.035	1109.321	10.922	1017.713	
22/03/2022 14:00	11566800	3.033	1109.555	10.87	1017.225	
22/03/2022 15:00	11570400	3.022	1110.604	10.922	1016.9	
22/03/2022 16:00	11574000	3.03	1109.879	10.922	1016.685	
22/03/2022 17:00	11577600	3.037	1109.142	10.87	1016.58	
22/03/2022 18:00	11581200	3.035	1109.335	10.87	1017.327	
22/03/2022 19:00	11584800	3.031	1109.744	10.87	1017.975	
22/03/2022 20:00	11588400	3.032	1109.695	10.87	1018.494	
22/03/2022 21:00	11592000	3.028	1110.094	10.87	1018.8	
22/03/2022 22:00	11595600	3.035	1109.393	10.87	1019.267	
22/03/2022 23:00	11599200	3.029	1109.961	10.87	1019.285	
23/03/2022 00:00	11602800	3.038	1109.033	10.922	1019.88	
23/03/2022 01:00	11606400	3.038	1109.11	10.922	1019.686	
23/03/2022 02:00	11610000	3.027	1110.111	10.87	1019.136	
23/03/2022 03:00	11613600	3.032	1109.622	10.922	1019.643	
23/03/2022 04:00	11617200	3.04	1108.916	10.87	1020.096	
23/03/2022 05:00	11620800	3.039	1108.936	10.87	1020.311	
23/03/2022 06:00	11624400	3.041	1108.772	10.922	1020.729	
23/03/2022 07:00	11628000	3.039	1109.003	10.87	1020.831	
23/03/2022 08:00	11631600	3.047	1108.226	10.87	1021.726	
23/03/2022 09:00	11635200	3.038	1109.115	10.87	1021.776	
23/03/2022 10:00	11638800	3.053	1107.62	10.87	1022.331	
23/03/2022 11:00	11642400	3.056	1107.312	10.922	1023.011	
23/03/2022 12:00	11646000	3.046	1108.28	10.87	1022.729	
23/03/2022 13:00	11649600	3.052	1107.734	10.922	1022.354	
23/03/2022 14:00	11653200	3.052	1107.685	10.87	1022.032	
23/03/2022 15:00	11656800	3.059	1106.999	10.87	1022.483	
23/03/2022 16:00	11660400	3.052	1107.67	10.922	1021.713	

WTP-BH069						
Date and Time	Elapsed Time (Seconds)	Corrected Level Depth To Water (mbgl)	Corrected Pressure (mBar)	Temperature (C)	Barometric Pressure (mBar)	Manual Dip Reading (mbgl)
23/03/2022 17:00	11664000	3.06	1106.943	10.922	1022.44	
23/03/2022 18:00	11667600	3.057	1107.157	10.922	1022.578	
23/03/2022 19:00	11671200	3.059	1107.057	10.87	1023.129	
23/03/2022 20:00	11674800	3.053	1107.575	10.87	1023.786	
23/03/2022 21:00	11678400	3.049	1107.995	10.87	1023.484	
23/03/2022 22:00	11682000	3.054	1107.54	10.87	1023.939	
23/03/2022 23:00	11685600	3.059	1106.964	10.87	1025.102	
24/03/2022 00:00	11689200	3.051	1107.778	10.87	1024.875	
24/03/2022 01:00	11692800	3.059	1106.973	10.87	1024.976	
24/03/2022 02:00	11696400	3.049	1107.99	10.87	1024.428	
24/03/2022 03:00	11700000	3.059	1107.048	10.87	1024.548	
24/03/2022 04:00	11703600	3.061	1106.85	10.87	1024.629	
24/03/2022 05:00	11707200	3.06	1106.957	10.87	1025.109	
24/03/2022 06:00	11710800	3.059	1107.03	10.87	1025.035	
24/03/2022 07:00	11714400	3.061	1106.767	10.922	1024.848	
24/03/2022 08:00	11718000	3.062	1106.669	10.87	1024.81	
24/03/2022 09:00	11721600	3.067	1106.214	10.922	1025.753	
24/03/2022 10:00	11725200	3.061	1106.824	10.87	1025.595	
24/03/2022 11:00	11728800	3.062	1106.735	10.87	1025.683	
24/03/2022 12:00	11732400	3.066	1106.342	10.87	1026.311	
24/03/2022 13:00	11736000	3.067	1106.217	10.87	1026.201	
24/03/2022 14:00	11739600	3.065	1106.386	10.922	1025.464	
24/03/2022 15:00	11743200	3.07	1105.952	10.87	1025.526	
24/03/2022 16:00	11746800	3.07	1105.939	10.922	1025.324	
24/03/2022 17:00	11750400	3.068	1106.092	10.87	1024.916	
24/03/2022 18:00	11754000	3.068	1106.136	10.87	1024.99	
24/03/2022 19:00	11757600	3.067	1106.181	10.87	1025.062	
24/03/2022 20:00	11761200	3.068	1106.153	10.922	1025.462	
24/03/2022 21:00	11764800	3.072	1105.692	10.87	1025.905	
24/03/2022 22:00	11768400	3.074	1105.515	10.87	1026.668	
24/03/2022 23:00	11772000	3.063	1106.583	10.87	1026.07	
25/03/2022 00:00	11775600	3.071	1105.868	10.87	1026.198	
25/03/2022 01:00	11779200	3.065	1106.406	10.87	1026.248	
25/03/2022 02:00	11782800	3.061	1106.819	10.87	1026.187	
25/03/2022 03:00	11786400	3.072	1105.733	10.87	1026.333	
25/03/2022 04:00	11790000	3.08	1104.938	10.87	1026.658	
25/03/2022 05:00	11793600	3.073	1105.65	10.87	1026.651	
25/03/2022 06:00	11797200	3.071	1105.835	10.87	1026.7	
25/03/2022 07:00	11800800	3.079	1105.09	10.87	1027.21	
25/03/2022 08:00	11804400	3.075	1105.4	10.87	1027.018	
25/03/2022 09:00	11808000	3.073	1105.605	10.87	1027.166	
25/03/2022 10:00	11811600	3.082	1104.747	10.922	1027.926	
25/03/2022 11:00	11815200	3.082	1104.718	10.87	1027.7	
25/03/2022 12:00	11818800	3.074	1105.515	10.87	1027.49	
25/03/2022 13:00	11822400	3.085	1104.473	10.87	1027.593	

WTP-BH069						
Date and Time	Elapsed Time (Seconds)	Corrected Level Depth To Water (mbgl)	Corrected Pressure (mBar)	Temperature (C)	Barometric Pressure (mBar)	Manual Dip Reading (mbgl)
25/03/2022 14:00	11826000	3.08	1104.922	10.87	1026.909	
25/03/2022 15:00	11829600	3.081	1104.822	10.87	1026.539	
25/03/2022 16:00	11833200	3.075	1105.406	10.87	1025.72	
25/03/2022 17:00	11836800	3.08	1104.944	10.87	1025.83	
25/03/2022 18:00	11840400	3.08	1104.958	10.87	1025.581	
25/03/2022 19:00	11844000	3.074	1105.574	10.87	1025.552	
25/03/2022 20:00	11847600	3.075	1105.395	10.87	1026.202	
25/03/2022 21:00	11851200	3.09	1103.941	10.87	1027.068	
25/03/2022 22:00	11854800	3.089	1104.114	10.87	1027.248	
25/03/2022 23:00	11858400	3.082	1104.712	10.87	1027.354	
26/03/2022 00:00	11862000	3.085	1104.467	10.87	1027.833	
26/03/2022 01:00	11865600	3.09	1103.931	10.87	1028.017	
26/03/2022 02:00	11869200	3.084	1104.609	10.87	1028.044	
26/03/2022 03:00	11872800	3.091	1103.902	10.87	1028.047	
26/03/2022 04:00	11876400	3.085	1104.448	10.87	1027.617	
26/03/2022 05:00	11880000	3.097	1103.329	10.922	1028.403	
26/03/2022 06:00	11883600	3.103	1102.68	10.87	1029.151	
26/03/2022 07:00	11887200	3.1	1103.025	10.87	1029.158	
26/03/2022 08:00	11890800	3.107	1102.349	10.87	1029.129	
26/03/2022 09:00	11894400	3.09	1103.998	10.87	1029.007	
26/03/2022 10:00	11898000	3.097	1103.252	10.87	1028.931	
26/03/2022 11:00	11901600	3.099	1103.139	10.87	1028.927	
26/03/2022 12:00	11905200	3.107	1102.269	10.87	1029.209	
26/03/2022 13:00	11908800	3.095	1103.452	10.922	1028.632	
26/03/2022 14:00	11912400	3.102	1102.778	10.922	1028.484	
26/03/2022 15:00	11916000	3.104	1102.634	10.87	1028.14	
26/03/2022 16:00	11919600	3.1	1102.969	10.87	1027.57	
26/03/2022 17:00	11923200	3.102	1102.82	10.922	1027.151	
26/03/2022 18:00	11926800	3.098	1103.171	10.87	1026.898	
26/03/2022 19:00	11930400	3.093	1103.646	10.87	1026.775	
26/03/2022 20:00	11934000	3.102	1102.754	10.87	1027.549	
26/03/2022 21:00	11937600	3.109	1102.108	10.87	1027.961	
26/03/2022 22:00	11941200	3.108	1102.229	10.87	1028.192	
26/03/2022 23:00	11944800	3.105	1102.525	10.922	1028.268	
27/03/2022 00:00	11948400	3.107	1102.305	10.87	1028.468	
27/03/2022 02:00	11952000	3.107	1102.275	10.87	1028.499	
27/03/2022 03:00	11955600	3.107	1102.356	10.87	1028.887	
27/03/2022 04:00	11959200	3.102	1102.794	10.87	1027.98	
27/03/2022 05:00	11962800	3.102	1102.794	10.87	1027.627	
27/03/2022 06:00	11966400	3.101	1102.903	10.87	1027.4	
27/03/2022 07:00	11970000	3.096	1103.353	10.87	1027.421	
27/03/2022 08:00	11973600	3.099	1103.088	10.922	1027.118	
27/03/2022 09:00	11977200	3.107	1102.349	10.87	1027.485	
27/03/2022 10:00	11980800	3.108	1102.197	10.87	1026.815	
27/03/2022 11:00	11984400	3.109	1102.158	10.922	1026.99	

WTP-BH069						
Date and Time	Elapsed Time (Seconds)	Corrected Level Depth To Water (mbgl)	Corrected Pressure (mBar)	Temperature (C)	Barometric Pressure (mBar)	Manual Dip Reading (mbgl)
27/03/2022 12:00	11988000	3.116	1101.459	10.87	1026.848	
27/03/2022 13:00	11991600	3.11	1102.046	10.87	1026.144	
27/03/2022 14:00	11995200	3.106	1102.43	10.87	1025.172	
27/03/2022 15:00	11998800	3.108	1102.23	10.87	1025.02	
27/03/2022 16:00	12002400	3.11	1101.969	10.87	1024.341	
27/03/2022 17:00	12006000	3.111	1101.959	10.922	1023.431	
27/03/2022 18:00	12009600	3.1	1102.995	10.87	1022.61	
27/03/2022 19:00	12013200	3.097	1103.252	10.87	1022.47	
27/03/2022 20:00	12016800	3.107	1102.29	10.87	1022.376	
27/03/2022 21:00	12020400	3.107	1102.306	10.87	1022.712	
27/03/2022 22:00	12024000	3.11	1102.05	10.87	1022.851	
27/03/2022 23:00	12027600	3.108	1102.174	10.87	1023.313	
28/03/2022 00:00	12031200	3.11	1102.013	10.87	1022.77	
28/03/2022 01:00	12034800	3.111	1101.926	10.87	1022.505	
28/03/2022 02:00	12038400	3.116	1101.38	10.87	1022.463	
28/03/2022 03:00	12042000	3.111	1101.884	10.87	1021.841	
28/03/2022 04:00	12045600	3.122	1100.853	10.87	1021.581	
28/03/2022 05:00	12049200	3.116	1101.393	10.922	1020.824	
28/03/2022 06:00	12052800	3.102	1102.75	10.922	1020.172	
28/03/2022 07:00	12056400	3.111	1101.908	10.87	1020.174	
28/03/2022 08:00	12060000	3.117	1101.337	10.87	1019.922	
28/03/2022 09:00	12063600	3.111	1101.951	10.87	1019.543	
28/03/2022 10:00	12067200	3.103	1102.653	10.922	1018.86	
28/03/2022 11:00	12070800	3.108	1102.178	10.922	1018.747	
28/03/2022 12:00	12074400	3.113	1101.712	10.87	1018.02	
28/03/2022 13:00	12078000	3.117	1101.332	10.87	1017.578	
28/03/2022 14:00	12081600	3.109	1102.093	10.87	1016.581	
28/03/2022 15:00	12085200	3.107	1102.282	10.87	1015.923	
28/03/2022 16:00	12088800	3.108	1102.253	10.922	1014.796	
28/03/2022 17:00	12092400	3.095	1103.52	10.87	1013.627	
28/03/2022 18:00	12096000	3.105	1102.529	10.87	1013.561	
28/03/2022 19:00	12099600	3.101	1102.894	10.922	1012.863	
28/03/2022 20:00	12103200	3.096	1103.426	10.87	1012.9	
28/03/2022 21:00	12106800	3.105	1102.46	10.87	1013.042	
28/03/2022 22:00	12110400	3.105	1102.531	10.87	1012.971	
28/03/2022 23:00	12114000	3.108	1102.228	10.87	1012.922	
29/03/2022 00:00	12117600	3.11	1102.026	10.87	1013.124	
29/03/2022 01:00	12121200	3.116	1101.473	10.87	1012.856	
29/03/2022 02:00	12124800	3.113	1101.754	10.87	1012.457	
29/03/2022 03:00	12128400	3.109	1102.092	10.87	1012.236	
29/03/2022 04:00	12132000	3.115	1101.571	10.87	1011.818	
29/03/2022 05:00	12135600	3.111	1101.875	10.87	1011.514	
29/03/2022 06:00	12139200	3.106	1102.394	10.87	1011.112	
29/03/2022 07:00	12142800	3.116	1101.456	10.922	1011.363	
29/03/2022 08:00	12146400	3.112	1101.841	10.87	1011.312	

WTP-BH069						
Date and Time	Elapsed Time (Seconds)	Corrected Level Depth To Water (mbgl)	Corrected Pressure (mBar)	Temperature (C)	Barometric Pressure (mBar)	Manual Dip Reading (mbgl)
29/03/2022 09:00	12150000	3.105	1102.478	10.87	1011.263	
29/03/2022 10:00	12153600	3.108	1102.181	10.922	1010.521	
29/03/2022 11:00	12157200	3.107	1102.297	10.922	1010.288	
29/03/2022 12:00	12160800	3.109	1102.096	10.922	1010.137	
29/03/2022 13:00	12164400	3.107	1102.352	10.87	1009.509	
29/03/2022 14:00	12168000	3.112	1101.864	10.922	1008.489	
29/03/2022 15:00	12171600	3.117	1101.334	10.87	1008.648	
29/03/2022 16:00	12175200	3.117	1101.32	10.87	1007.487	
29/03/2022 17:00	12178800	3.107	1102.282	10.87	1006.643	
29/03/2022 18:00	12182400	3.104	1102.646	10.87	1006.749	
29/03/2022 19:00	12186000	3.102	1102.774	10.87	1006.268	
29/03/2022 20:00	12189600	3.099	1103.051	10.87	1005.874	
29/03/2022 21:00	12193200	3.109	1102.144	10.922	1006.212	
29/03/2022 22:00	12196800	3.119	1101.178	10.87	1006.807	
29/03/2022 23:00	12200400	3.107	1102.356	10.922	1006.822	
30/03/2022 00:00	12204000	3.116	1101.461	10.87	1006.641	
30/03/2022 01:00	12207600	3.117	1101.331	10.922	1006.79	
30/03/2022 02:00	12211200	3.116	1101.377	10.922	1006.744	
30/03/2022 03:00	12214800	3.12	1101.05	10.87	1006.465	
30/03/2022 04:00	12218400	3.115	1101.539	10.922	1006.464	
30/03/2022 05:00	12222000	3.12	1101.071	10.922	1006.11	
30/03/2022 06:00	12225600	3.117	1101.285	10.87	1005.76	
30/03/2022 07:00	12229200	3.114	1101.671	10.87	1005.139	
30/03/2022 08:00	12232800	3.123	1100.756	10.87	1005.467	
30/03/2022 09:00	12236400	3.118	1101.189	10.87	1005.855	
30/03/2022 10:00	12240000	3.108	1102.171	10.87	1004.638	
30/03/2022 11:00	12243600	3.117	1101.337	10.87	1004.415	
30/03/2022 12:00	12247200	3.118	1101.203	10.87	1004.785	
30/03/2022 13:00	12250800	3.11	1101.969	10.922	1003.919	
30/03/2022 14:00	12254400	3.115	1101.512	10.87	1003.77	
30/03/2022 15:00	12258000	3.113	1101.76	10.87	1003.64	
30/03/2022 16:00	12261600	3.121	1100.973	10.87	1003.957	
30/03/2022 17:00	12265200	3.112	1101.797	10.87	1004.073	
30/03/2022 18:00	12268800	3.115	1101.495	10.87	1004.141	
30/03/2022 19:00	12272400	3.112	1101.851	10.87	1005.194	
30/03/2022 20:00	12276000	3.121	1100.899	10.922	1006.4	
30/03/2022 21:00	12279600	3.12	1101.071	10.87	1007.149	
30/03/2022 22:00	12283200	3.123	1100.786	10.922	1007.922	
30/03/2022 23:00	12286800	3.134	1099.637	10.87	1009.053	
31/03/2022 00:00	12290400	3.13	1100.098	10.922	1010.138	
31/03/2022 01:00	12294000	3.141	1099.02	10.87	1010.61	
31/03/2022 02:00	12297600	3.146	1098.521	10.87	1011.931	
31/03/2022 03:00	12301200	3.145	1098.558	10.922	1011.912	
31/03/2022 04:00	12304800	3.141	1099.017	10.87	1012.727	
31/03/2022 05:00	12308400	3.141	1099.019	10.87	1013.195	

WTP-BH069						
Date and Time	Elapsed Time (Seconds)	Corrected Level Depth To Water (mbgl)	Corrected Pressure (mBar)	Temperature (C)	Barometric Pressure (mBar)	Manual Dip Reading (mbgl)
31/03/2022 06:00	12312000	3.157	1097.454	10.87	1014.642	
31/03/2022 07:00	12315600	3.143	1098.777	10.87	1014.964	
31/03/2022 08:00	12319200	3.157	1097.38	10.87	1016.596	
31/03/2022 09:00	12322800	3.15	1098.083	10.922	1016.617	
31/03/2022 10:00	12326400	3.141	1098.944	10.87	1015.737	
31/03/2022 11:00	12330000	3.147	1098.385	10.87	1016.648	
31/03/2022 12:00	12333600	3.147	1098.394	10.87	1016.639	
31/03/2022 13:00	12337200	3.147	1098.346	10.87	1016.922	
31/03/2022 14:00	12340800	3.154	1097.744	10.922	1016.72	
31/03/2022 15:00	12344400	3.16	1097.104	10.87	1016.636	
31/03/2022 16:00	12348000	3.158	1097.315	10.922	1016.444	
31/03/2022 17:00	12351600	3.144	1098.641	10.87	1016.274	
31/03/2022 18:00	12355200	3.146	1098.519	10.922	1015.946	
31/03/2022 19:00	12358800	3.139	1099.203	10.87	1016.418	
31/03/2022 20:00	12362400	3.15	1098.055	10.922	1017.584	
31/03/2022 21:00	12366000	3.152	1097.868	10.87	1018.222	
31/03/2022 22:00	12369600	3.151	1098.015	10.87	1019.015	
31/03/2022 23:00	12373200	3.159	1097.262	10.87	1019.297	
01/04/2022 00:00	12376800	3.166	1096.55	10.87	1020.128	
01/04/2022 01:00	12380400	3.164	1096.722	10.922	1019.974	
01/04/2022 02:00	12384000	3.169	1096.241	10.922	1020.573	
01/04/2022 03:00	12387600	3.17	1096.092	10.922	1020.604	
01/04/2022 04:00	12391200	3.178	1095.333	10.87	1021.345	
01/04/2022 05:00	12394800	3.181	1095.054	10.87	1021.624	
01/04/2022 06:00	12398400	3.18	1095.182	10.87	1021.731	
01/04/2022 07:00	12402000	3.177	1095.446	10.87	1022.171	
01/04/2022 08:00	12405600	3.18	1095.115	10.922	1022.755	
01/04/2022 09:00	12409200	3.175	1095.605	10.87	1022.482	
01/04/2022 10:00	12412800	3.167	1096.443	10.87	1021.878	
01/04/2022 11:00	12416400	3.167	1096.467	10.87	1021.855	
01/04/2022 12:00	12420000	3.176	1095.526	10.922	1022.227	
01/04/2022 13:00	12423600	3.17	1096.13	10.87	1022.075	
01/04/2022 14:00	12427200	3.173	1095.858	10.87	1021.642	
01/04/2022 15:00	12430800	3.173	1095.832	10.87	1021.667	
01/04/2022 16:00	12434400	3.163	1096.861	10.87	1020.756	
01/04/2022 17:00	12438000	3.164	1096.766	10.87	1020.146	
01/04/2022 18:00	12441600	3.167	1096.46	10.87	1020.452	
01/04/2022 19:00	12445200	3.167	1096.459	10.922	1020.472	
01/04/2022 20:00	12448800	3.164	1096.761	10.922	1020.405	
01/04/2022 21:00	12452400	3.169	1096.199	10.87	1021.184	
01/04/2022 22:00	12456000	3.165	1096.667	10.87	1021.303	
01/04/2022 23:00	12459600	3.175	1095.642	10.922	1021.642	
02/04/2022 00:00	12463200	3.173	1095.883	10.922	1021.753	
02/04/2022 01:00	12466800	3.178	1095.309	10.87	1021.603	
02/04/2022 02:00	12470400	3.184	1094.771	10.87	1021.906	

WTP-BH069						
Date and Time	Elapsed Time (Seconds)	Corrected Level Depth To Water (mbgl)	Corrected Pressure (mBar)	Temperature (C)	Barometric Pressure (mBar)	Manual Dip Reading (mbgl)
02/04/2022 03:00	12474000	3.183	1094.885	10.922	1021.929	
02/04/2022 04:00	12477600	3.19	1094.148	10.87	1021.825	
02/04/2022 05:00	12481200	3.182	1094.919	10.922	1021.425	
02/04/2022 06:00	12484800	3.181	1095.043	10.922	1021.184	
02/04/2022 07:00	12488400	3.183	1094.829	10.87	1021.379	
02/04/2022 08:00	12492000	3.186	1094.585	10.87	1021.975	
02/04/2022 09:00	12495600	3.177	1095.418	10.922	1021.513	
02/04/2022 10:00	12499200	3.184	1094.724	10.922	1021.267	
02/04/2022 11:00	12502800	3.185	1094.635	10.87	1021.455	
02/04/2022 12:00	12506400	3.185	1094.629	10.87	1021.226	
02/04/2022 13:00	12510000	3.186	1094.523	10.87	1021.215	
02/04/2022 14:00	12513600	3.187	1094.443	10.87	1020.707	
02/04/2022 15:00	12517200	3.183	1094.883	10.87	1020.267	
02/04/2022 16:00	12520800	3.186	1094.592	10.922	1020.224	
02/04/2022 17:00	12524400	3.182	1094.922	10.922	1020.364	
02/04/2022 18:00	12528000	3.183	1094.855	10.922	1020.432	
02/04/2022 19:00	12531600	3.185	1094.661	10.87	1020.842	
02/04/2022 20:00	12535200	3.184	1094.789	10.922	1020.968	
02/04/2022 21:00	12538800	3.178	1095.371	10.87	1022.246	
02/04/2022 22:00	12542400	3.201	1093.078	10.922	1023.736	
02/04/2022 23:00	12546000	3.194	1093.763	10.87	1023.737	
03/04/2022 00:00	12549600	3.192	1093.967	10.87	1024.59	
03/04/2022 01:00	12553200	3.2	1093.185	10.87	1024.785	
03/04/2022 02:00	12556800	3.209	1092.286	10.922	1025.233	
03/04/2022 03:00	12560400	3.211	1092.087	10.87	1025.647	
03/04/2022 04:00	12564000	3.207	1092.525	10.87	1025.21	
03/04/2022 05:00	12567600	3.216	1091.6	10.87	1025.782	
03/04/2022 06:00	12571200	3.22	1091.196	10.922	1026.205	
03/04/2022 07:00	12574800	3.211	1092.126	10.922	1025.98	
03/04/2022 08:00	12578400	3.217	1091.561	10.922	1025.84	
03/04/2022 09:00	12582000	3.21	1092.22	10.87	1026.102	
03/04/2022 10:00	12585600	3.203	1092.881	10.87	1024.502	
03/04/2022 11:00	12589200	3.207	1092.556	10.87	1024.591	
03/04/2022 12:00	12592800	3.2	1093.15	10.87	1023.645	
03/04/2022 13:00	12596400	3.202	1093.039	10.87	1023.169	
03/04/2022 14:00	12600000	3.21	1092.246	10.87	1022.669	
03/04/2022 15:00	12603600	3.216	1091.633	10.87	1022.225	
03/04/2022 16:00	12607200	3.212	1092.046	10.87	1021.225	
03/04/2022 17:00	12610800	3.214	1091.87	10.87	1021.283	
03/04/2022 18:00	12614400	3.198	1093.344	10.87	1019.574	
03/04/2022 19:00	12618000	3.199	1093.274	10.87	1019.409	
03/04/2022 20:00	12621600	3.192	1093.933	10.922	1018.887	
03/04/2022 21:00	12625200	3.192	1094.004	10.87	1017.975	
03/04/2022 22:00	12628800	3.192	1094.009	10.87	1017.5	
03/04/2022 23:00	12632400	3.188	1094.413	10.87	1017.331	

WTP-BH069						
Date and Time	Elapsed Time (Seconds)	Corrected Level Depth To Water (mbgl)	Corrected Pressure (mBar)	Temperature (C)	Barometric Pressure (mBar)	Manual Dip Reading (mbgl)
04/04/2022 00:00	12636000	3.194	1093.791	10.87	1016.426	
04/04/2022 01:00	12639600	3.192	1093.959	10.87	1016.022	
04/04/2022 02:00	12643200	3.187	1094.427	10.922	1015.456	
04/04/2022 03:00	12646800	3.179	1095.259	10.87	1014.253	
04/04/2022 04:00	12650400	3.193	1093.91	10.87	1014.544	
04/04/2022 05:00	12654000	3.192	1093.984	10.87	1013.765	
04/04/2022 06:00	12657600	3.198	1093.406	10.922	1013.305	
04/04/2022 07:00	12661200	3.189	1094.234	10.922	1012.712	
04/04/2022 08:00	12664800	3.193	1093.904	10.87	1012.671	
04/04/2022 09:00	12668400	3.195	1093.73	10.922	1012.511	
04/04/2022 10:00	12672000	3.197	1093.49	10.87	1012.614	
04/04/2022 11:00	12675600	3.194	1093.769	10.87	1012.454	
04/04/2022 12:00	12679200	3.198	1093.371	10.922	1012.988	
04/04/2022 13:00	12682800	3.204	1092.79	10.87	1013.198	
04/04/2022 14:00	12686400	3.194	1093.76	10.922	1012.364	
04/04/2022 15:00	12690000	3.196	1093.631	10.87	1012.473	
04/04/2022 16:00	12693600	3.202	1093.04	10.87	1012.243	
04/04/2022 17:00	12697200	3.203	1092.895	10.87	1012.153	
04/04/2022 18:00	12700800	3.203	1092.854	10.87	1011.841	
04/04/2022 19:00	12704400	3.195	1093.677	10.87	1011.723	
04/04/2022 20:00	12708000	3.195	1093.721	10.87	1011.326	
04/04/2022 21:00	12711600	3.202	1092.97	10.87	1011.96	
04/04/2022 22:00	12715200	3.198	1093.424	10.87	1011.741	
04/04/2022 23:00	12718800	3.197	1093.538	10.87	1012.215	
05/04/2022 00:00	12722400	3.197	1093.446	10.87	1011.367	
05/04/2022 01:00	12726000	3.192	1093.995	10.87	1011.523	
05/04/2022 02:00	12729600	3.198	1093.347	10.87	1010.996	
05/04/2022 03:00	12733200	3.197	1093.472	10.922	1010.185	
05/04/2022 04:00	12736800	3.197	1093.536	10.87	1009.632	
05/04/2022 05:00	12740400	3.204	1092.839	10.922	1009.408	
05/04/2022 06:00	12744000	3.199	1093.286	10.87	1009.059	
05/04/2022 07:00	12747600	3.2	1093.17	10.922	1008.489	
05/04/2022 08:00	12751200	3.193	1093.849	10.87	1008.261	
05/04/2022 09:00	12754800	3.198	1093.367	10.87	1008.039	
05/04/2022 10:00	12758400	3.203	1092.879	10.87	1007.94	
05/04/2022 11:00	12762000	3.2	1093.16	10.87	1007.658	
05/04/2022 12:00	12765600	3.198	1093.355	10.87	1006.523	
05/04/2022 13:00	12769200	3.203	1092.905	10.87	1005.916	
05/04/2022 14:00	12772800	3.199	1093.318	10.922	1005.17	
05/04/2022 15:00	12776400	3.193	1093.874	10.87	1003.303	
05/04/2022 16:00	12780000	3.205	1092.684	10.818	1002.947	
05/04/2022 17:00	12783600	3.19	1094.16	10.922	1001.508	
05/04/2022 18:00	12787200	3.195	1093.684	10.922	1000.691	
05/04/2022 19:00	12790800	3.19	1094.162	10.922	1000.213	
05/04/2022 20:00	12794400	3.192	1093.937	10.87	998.893	

WTP-BH069						
Date and Time	Elapsed Time (Seconds)	Corrected Level Depth To Water (mbgl)	Corrected Pressure (mBar)	Temperature (C)	Barometric Pressure (mBar)	Manual Dip Reading (mbgl)
05/04/2022 21:00	12798000	3.182	1094.912	10.922	998.406	
05/04/2022 22:00	12801600	3.188	1094.398	10.87	998.08	
05/04/2022 23:00	12805200	3.181	1095.031	10.87	996.859	
06/04/2022 00:00	12808800	3.186	1094.525	10.922	996.444	
06/04/2022 01:00	12812400	3.173	1095.849	10.87	995.219	
06/04/2022 02:00	12816000	3.186	1094.593	10.87	995.065	
06/04/2022 03:00	12819600	3.172	1095.939	10.87	993.483	
06/04/2022 04:00	12823200	3.18	1095.142	10.922	992.889	
06/04/2022 05:00	12826800	3.178	1095.368	10.922	991.253	
06/04/2022 06:00	12830400	3.18	1095.15	10.87	990.866	
06/04/2022 07:00	12834000	3.172	1095.896	10.87	989.885	
06/04/2022 08:00	12837600	3.173	1095.875	10.87	989.435	
06/04/2022 09:00	12841200	3.166	1096.553	10.922	988.424	
06/04/2022 10:00	12844800	3.171	1095.989	10.87	988.029	
06/04/2022 11:00	12848400	3.176	1095.582	10.87	987.967	
06/04/2022 12:00	12852000	3.176	1095.579	10.87	987.382	
06/04/2022 13:00	12855600	3.172	1095.956	10.87	986.418	
06/04/2022 14:00	12859200	3.181	1095.081	10.87	986	
06/04/2022 15:00	12862800	3.169	1096.214	10.87	984.633	
06/04/2022 16:00	12866400	3.178	1095.331	10.87	984.223	
06/04/2022 17:00	12870000	3.176	1095.566	10.87	983.517	
06/04/2022 18:00	12873600	3.177	1095.434	10.87	982.475	
06/04/2022 19:00	12877200	3.166	1096.531	10.922	981.749	
06/04/2022 20:00	12880800	3.171	1096.001	10.922	981.691	
06/04/2022 21:00	12884400	3.164	1096.702	10.922	981.108	
06/04/2022 22:00	12888000	3.168	1096.358	10.818	981.651	
06/04/2022 23:00	12891600	3.172	1095.91	10.87	982.234	
07/04/2022 00:00	12895200	3.165	1096.598	10.87	982.134	
07/04/2022 01:00	12898800	3.164	1096.76	10.922	981.989	
07/04/2022 02:00	12902400	3.17	1096.17	10.922	982.933	
07/04/2022 03:00	12906000	3.158	1097.292	10.87	982.967	
07/04/2022 04:00	12909600	3.171	1095.999	10.922	984.161	
07/04/2022 05:00	12913200	3.17	1096.157	10.922	984.355	
07/04/2022 06:00	12916800	3.173	1095.845	10.87	985.589	
07/04/2022 07:00	12920400	3.17	1096.117	10.87	985.669	
07/04/2022 08:00	12924000	3.172	1095.938	10.87	986.788	
07/04/2022 09:00	12927600	3.17	1096.144	10.922	987.188	
07/04/2022 10:00	12931200	3.182	1094.976	10.87	988.219	
07/04/2022 11:00	12934800	3.191	1094.125	10.87	989.659	
07/04/2022 12:00	12938400	3.173	1095.883	10.922	991.326	
07/04/2022 13:00	12942000	3.186	1094.546	10.922	991.841	
07/04/2022 14:00	12945600	3.185	1094.665	10.922	992.191	
07/04/2022 15:00	12949200	3.181	1095.043	10.922	992.988	
07/04/2022 16:00	12952800	3.193	1093.836	10.922	993.491	
07/04/2022 17:00	12956400	3.201	1093.097	10.87	994.329	

WTP-BH069						
Date and Time	Elapsed Time (Seconds)	Corrected Level Depth To Water (mbgl)	Corrected Pressure (mBar)	Temperature (C)	Barometric Pressure (mBar)	Manual Dip Reading (mbgl)
07/04/2022 18:00	12960000	3.192	1093.959	10.818	994.741	
07/04/2022 19:00	12963600	3.191	1094.103	10.922	995.809	
07/04/2022 20:00	12967200	3.197	1093.469	10.922	995.62	
07/04/2022 21:00	12970800	3.19	1094.221	10.922	996.16	
07/04/2022 22:00	12974400	3.201	1093.105	10.922	997.628	
07/04/2022 23:00	12978000	3.205	1092.743	10.922	997.874	
08/04/2022 00:00	12981600	3.205	1092.702	10.87	997.661	
08/04/2022 01:00	12985200	3.2	1093.172	10.922	997.562	
08/04/2022 02:00	12988800	3.208	1092.448	10.922	998.168	
08/04/2022 03:00	12992400	3.21	1092.256	10.922	997.773	
08/04/2022 04:00	12996000	3.199	1093.342	10.87	997.726	
08/04/2022 05:00	12999600	3.202	1092.988	10.87	997.375	
08/04/2022 06:00	13003200	3.203	1092.871	10.87	997.727	
08/04/2022 07:00	13006800	3.211	1092.088	10.87	998.627	
08/04/2022 08:00	13010400	3.209	1092.326	10.922	998.76	
08/04/2022 09:00	13014000	3.207	1092.508	10.87	999.851	
08/04/2022 10:00	13017600	3.2	1093.238	10.87	999.71	
08/04/2022 11:00	13021200	3.207	1092.488	10.922	1000.478	
08/04/2022 12:00	13024800	3.204	1092.834	10.87	1001.053	
08/04/2022 13:00	13028400	3.203	1092.944	10.87	1001.531	
08/04/2022 14:00	13032000	3.207	1092.501	10.922	1001.993	
08/04/2022 15:00	13035600	3.207	1092.464	10.922	1002.617	
08/04/2022 16:00	13039200	3.212	1092	10.87	1003.297	
08/04/2022 17:00	13042800	3.21	1092.202	10.87	1004.152	
08/04/2022 18:00	13046400	3.211	1092.08	10.922	1004.998	
08/04/2022 19:00	13050000	3.211	1092.096	10.922	1006.391	
08/04/2022 20:00	13053600	3.218	1091.389	10.87	1007.315	
08/04/2022 21:00	13057200	3.214	1091.839	10.818	1008.021	
08/04/2022 22:00	13060800	3.22	1091.192	10.922	1009.528	
08/04/2022 23:00	13064400	3.228	1090.423	10.87	1010.513	
09/04/2022 00:00	13068000	3.229	1090.336	10.922	1011.323	
09/04/2022 01:00	13071600	3.233	1089.938	10.922	1013.013	
09/04/2022 02:00	13075200	3.226	1090.683	10.922	1012.621	
09/04/2022 03:00	13078800	3.234	1089.848	10.87	1013.438	
09/04/2022 04:00	13082400	3.239	1089.377	10.87	1013.556	
09/04/2022 05:00	13086000	3.234	1089.87	10.87	1014.121	
09/04/2022 06:00	13089600	3.241	1089.211	10.87	1014.544	
09/04/2022 07:00	13093200	3.244	1088.893	10.922	1014.764	
09/04/2022 08:00	13096800	3.235	1089.764	10.87	1014.814	
09/04/2022 09:00	13100400	3.236	1089.703	10.87	1014.993	
09/04/2022 10:00	13104000	3.227	1090.529	10.818	1014.618	
09/04/2022 11:00	13107600	3.231	1090.117	10.922	1014.715	
09/04/2022 12:00	13111200	3.233	1089.976	10.818	1014.465	
09/04/2022 13:00	13114800	3.235	1089.762	10.87	1014.581	
09/04/2022 14:00	13118400	3.236	1089.711	10.87	1014.044	

WTP-BH069						
Date and Time	Elapsed Time (Seconds)	Corrected Level Depth To Water (mbgl)	Corrected Pressure (mBar)	Temperature (C)	Barometric Pressure (mBar)	Manual Dip Reading (mbgl)
09/04/2022 15:00	13122000	3.232	1090.096	10.818	1013.405	
09/04/2022 16:00	13125600	3.236	1089.675	10.87	1012.906	
09/04/2022 17:00	13129200	3.224	1090.82	10.922	1012.367	
09/04/2022 18:00	13132800	3.221	1091.186	10.922	1012.235	
09/04/2022 19:00	13136400	3.231	1090.175	10.922	1011.837	
09/04/2022 20:00	13140000	3.229	1090.308	10.922	1012.174	
09/04/2022 21:00	13143600	3.23	1090.264	10.922	1012.453	
09/04/2022 22:00	13147200	3.239	1089.357	10.87	1012.989	
09/04/2022 23:00	13150800	3.229	1090.353	10.922	1012.129	
10/04/2022 00:00	13154400	3.237	1089.572	10.818	1012.285	
10/04/2022 01:00	13158000	3.227	1090.545	10.922	1011.82	
10/04/2022 02:00	13161600	3.222	1090.998	10.922	1010.896	
10/04/2022 03:00	13165200	3.224	1090.879	10.922	1010.076	
10/04/2022 04:00	13168800	3.222	1091.047	10.87	1009.184	
10/04/2022 05:00	13172400	3.218	1091.451	10.922	1008.564	
10/04/2022 06:00	13176000	3.222	1091.062	10.87	1008.582	
10/04/2022 07:00	13179600	3.234	1089.849	10.818	1008.601	
10/04/2022 08:00	13183200	3.225	1090.79	10.87	1008.267	
10/04/2022 09:00	13186800	3.226	1090.682	10.87	1007.552	
10/04/2022 10:00	13190400	3.219	1091.3	10.87	1007.169	
10/04/2022 11:00	13194000	3.224	1090.869	10.922	1006.796	
10/04/2022 12:00	13197600	3.225	1090.743	10.922	1006.687	
10/04/2022 13:00	13201200	3.225	1090.79	10.87	1006.387	
10/04/2022 14:00	13204800	3.225	1090.776	10.818	1005.795	
10/04/2022 15:00	13208400	3.22	1091.216	10.922	1004.452	
10/04/2022 16:00	13212000	3.224	1090.869	10.922	1004.211	
10/04/2022 17:00	13215600	3.225	1090.782	10.818	1004.026	
10/04/2022 18:00	13219200	3.228	1090.484	10.87	1003.521	
10/04/2022 19:00	13222800	3.226	1090.653	10.818	1003.098	
10/04/2022 20:00	13226400	3.225	1090.718	10.818	1002.328	
10/04/2022 21:00	13230000	3.224	1090.864	10.87	1002.318	
10/04/2022 22:00	13233600	3.229	1090.364	10.922	1002.484	
10/04/2022 23:00	13237200	3.223	1090.97	10.87	1002.212	
11/04/2022 00:00	13240800	3.222	1091.051	10.87	1001.427	
11/04/2022 01:00	13244400	3.223	1090.98	10.818	1001.126	
11/04/2022 02:00	13248000	3.221	1091.12	10.87	1000.183	
11/04/2022 03:00	13251600	3.214	1091.81	10.87	999.962	
11/04/2022 04:00	13255200	3.217	1091.52	10.818	998.707	
11/04/2022 05:00	13258800	3.207	1092.516	10.87	998.199	
11/04/2022 06:00	13262400	3.212	1092.051	10.922	997.155	
11/04/2022 07:00	13266000	3.206	1092.645	10.922	996.092	
11/04/2022 08:00	13269600	3.203	1092.945	10.922	995.791	
11/04/2022 09:00	13273200	3.2	1093.168	10.922	995.216	
11/04/2022 10:00	13276800	3.213	1091.908	10.922	994.948	
11/04/2022 11:00	13280400	3.211	1092.154	10.818	993.138	

WTP-BH069						
Date and Time	Elapsed Time (Seconds)	Corrected Level Depth To Water (mbgl)	Corrected Pressure (mBar)	Temperature (C)	Barometric Pressure (mBar)	Manual Dip Reading (mbgl)
11/04/2022 12:00	13284000	3.21	1092.265	10.87	993.633	
11/04/2022 13:00	13287600	3.209	1092.269	10.818	993.259	
11/04/2022 14:00	13291200	3.216	1091.661	10.818	993.397	
11/04/2022 15:00	13294800	3.208	1092.421	10.922	992.555	
11/04/2022 16:00	13298400	3.211	1092.136	10.87	992.588	
11/04/2022 17:00	13302000	3.211	1092.156	10.922	992.703	
11/04/2022 18:00	13305600	3.209	1092.352	10.87	993.193	
11/04/2022 19:00	13309200	3.212	1092.011	10.87	993.418	
11/04/2022 20:00	13312800	3.21	1092.264	10.922	993.77	
11/04/2022 21:00	13316400	3.219	1091.303	10.922	994.849	
11/04/2022 22:00	13320000	3.221	1091.106	10.922	995.163	
11/04/2022 23:00	13323600	3.218	1091.472	10.922	995.385	
12/04/2022 00:00	13327200	3.225	1090.755	10.87	995.848	
12/04/2022 01:00	13330800	3.216	1091.621	10.922	995.588	
12/04/2022 02:00	13334400	3.209	1092.311	10.87	995.82	
12/04/2022 03:00	13338000	3.21	1092.184	10.922	995.965	
12/04/2022 04:00	13341600	3.206	1092.606	10.87	995.407	
12/04/2022 05:00	13345200	3.213	1091.92	10.922	995.641	
12/04/2022 06:00	13348800	3.214	1091.789	10.922	996.008	
12/04/2022 07:00	13352400	3.214	1091.808	10.922	996.458	
12/04/2022 08:00	13356000	3.22	1091.199	10.87	996.932	
12/04/2022 09:00	13359600	3.225	1090.713	10.922	997.201	
12/04/2022 10:00	13363200	3.216	1091.639	10.922	997.097	
12/04/2022 11:00	13366800	3.225	1090.774	10.922	997.845	
12/04/2022 12:00	13370400	3.217	1091.547	10.818	997.505	
12/04/2022 13:00	13374000	3.222	1090.999	10.87	998.071	
12/04/2022 14:00	13377600	3.211	1092.159	10.87	998.204	
12/04/2022 15:00	13381200	3.229	1090.367	10.87	998.469	
12/04/2022 16:00	13384800	3.224	1090.845	10.87	998.578	
12/04/2022 17:00	13388400	3.217	1091.526	10.87	998.367	
12/04/2022 18:00	13392000	3.224	1090.87	10.922	999.277	
12/04/2022 19:00	13395600	3.218	1091.466	10.87	999.719	
12/04/2022 20:00	13399200	3.224	1090.858	10.922	1000.581	
12/04/2022 21:00	13402800	3.23	1090.224	10.922	1001.685	
12/04/2022 22:00	13406400	3.229	1090.36	10.87	1002.352	
12/04/2022 23:00	13410000	3.232	1090.09	10.818	1002.016	
13/04/2022 00:00	13413600	3.226	1090.656	10.922	1003.25	
13/04/2022 01:00	13417200	3.24	1089.293	10.87	1003.772	
13/04/2022 02:00	13420800	3.232	1090.021	10.87	1003.866	
13/04/2022 03:00	13424400	3.232	1090.028	10.922	1004.466	
13/04/2022 04:00	13428000	3.237	1089.589	10.922	1004.905	
13/04/2022 05:00	13431600	3.234	1089.912	10.922	1005.286	
13/04/2022 06:00	13435200	3.231	1090.168	10.922	1005.852	
13/04/2022 07:00	13438800	3.229	1090.399	10.922	1007.032	
13/04/2022 08:00	13442400	3.232	1090.02	10.922	1007.528	

WTP-BH069						
Date and Time	Elapsed Time (Seconds)	Corrected Level Depth To Water (mbgl)	Corrected Pressure (mBar)	Temperature (C)	Barometric Pressure (mBar)	Manual Dip Reading (mbgl)
13/04/2022 09:00	13446000	3.237	1089.594	10.922	1009.011	
13/04/2022 10:00	13449600	3.239	1089.336	10.87	1008.898	
13/04/2022 11:00	13453200	3.239	1089.342	10.87	1009.479	
13/04/2022 12:00	13456800	3.245	1088.77	10.922	1009.953	
13/04/2022 13:00	13460400	3.249	1088.438	10.87	1010.031	
13/04/2022 14:00	13464000	3.244	1088.888	10.922	1010.305	
13/04/2022 15:00	13467600	3.246	1088.668	10.922	1010.995	
13/04/2022 16:00	13471200	3.248	1088.5	10.922	1010.928	
13/04/2022 17:00	13474800	3.254	1087.895	10.87	1010.927	
13/04/2022 18:00	13478400	3.244	1088.855	10.922	1011.278	
13/04/2022 19:00	13482000	3.253	1087.975	10.922	1011.1	
13/04/2022 20:00	13485600	3.24	1089.325	10.87	1011.258	
13/04/2022 21:00	13489200	3.245	1088.788	10.922	1011.932	
13/04/2022 22:00	13492800	3.244	1088.906	10.922	1012.284	
13/04/2022 23:00	13496400	3.247	1088.599	10.922	1012.474	
14/04/2022 00:00	13500000	3.258	1087.545	10.87	1013.038	
14/04/2022 01:00	13503600	3.251	1088.2	10.922	1012.402	
14/04/2022 02:00	13507200	3.247	1088.632	10.922	1012.323	
14/04/2022 03:00	13510800	3.252	1088.118	10.87	1012.231	
14/04/2022 04:00	13514400	3.242	1089.054	10.87	1012.234	
14/04/2022 05:00	13518000	3.249	1088.433	10.922	1012.169	
14/04/2022 06:00	13521600	3.247	1088.599	10.922	1012.356	
14/04/2022 07:00	13525200	3.251	1088.236	10.922	1012.484	
14/04/2022 08:00	13528800	3.245	1088.788	10.818	1012.129	
14/04/2022 09:00	13532400	3.251	1088.189	10.87	1012.394	
14/04/2022 10:00	13536000	3.248	1088.481	10.87	1012.69	
14/04/2022 11:00	13539600	3.244	1088.841	10.818	1012.429	
14/04/2022 12:00	13543200	3.252	1088.129	10.922	1012.591	
14/04/2022 13:00	13546800	3.257	1087.653	10.922	1013.067	
14/04/2022 14:00	13550400	3.258	1087.504	10.922	1013.216	
14/04/2022 15:00	13554000	3.255	1087.77	10.87	1013.166	
14/04/2022 16:00	13557600	3.252	1088.069	10.818	1013.083	
14/04/2022 17:00	13561200	3.254	1087.931	10.87	1012.653	
14/04/2022 18:00	13564800	3.254	1087.86	10.922	1012.507	
14/04/2022 19:00	13568400	3.257	1087.638	10.922	1012.729	
14/04/2022 20:00	13572000	3.252	1088.056	10.922	1012.664	
14/04/2022 21:00	13575600	3.255	1087.856	10.87	1013.198	
14/04/2022 22:00	13579200	3.256	1087.663	10.922	1013.527	
14/04/2022 23:00	13582800	3.258	1087.543	10.818	1013.257	
15/04/2022 00:00	13586400	3.253	1088.012	10.922	1013.177	
15/04/2022 01:00	13590000	3.249	1088.359	10.818	1012.676	
15/04/2022 02:00	13593600	3.255	1087.817	10.87	1012.766	
15/04/2022 03:00	13597200	3.257	1087.633	10.922	1013.087	
15/04/2022 04:00	13600800	3.252	1088.063	10.87	1013.108	
15/04/2022 05:00	13604400	3.263	1087.013	10.922	1013.941	

WTP-BH069						
Date and Time	Elapsed Time (Seconds)	Corrected Level Depth To Water (mbgl)	Corrected Pressure (mBar)	Temperature (C)	Barometric Pressure (mBar)	Manual Dip Reading (mbgl)
15/04/2022 06:00	13608000	3.259	1087.42	10.922	1013.77	
15/04/2022 07:00	13611600	3.258	1087.557	10.87	1014.671	
15/04/2022 08:00	13615200	3.262	1087.151	10.87	1014.842	
15/04/2022 09:00	13618800	3.252	1088.121	10.818	1015.146	
15/04/2022 10:00	13622400	3.263	1087.048	10.87	1016.12	
15/04/2022 11:00	13626000	3.272	1086.144	10.922	1016.925	
15/04/2022 12:00	13629600	3.271	1086.221	10.922	1017.318	
15/04/2022 13:00	13633200	3.28	1085.323	10.922	1017.864	
15/04/2022 14:00	13636800	3.276	1085.759	10.922	1018.603	
15/04/2022 15:00	13640400	3.277	1085.665	10.87	1018.913	
15/04/2022 16:00	13644000	3.281	1085.291	10.87	1019.169	
15/04/2022 17:00	13647600	3.27	1086.358	10.87	1018.924	
15/04/2022 18:00	13651200	3.274	1085.991	10.922	1019.076	
15/04/2022 19:00	13654800	3.28	1085.388	10.922	1019.326	
15/04/2022 20:00	13658400	3.269	1086.399	10.922	1018.55	
15/04/2022 21:00	13662000	3.269	1086.431	10.922	1018.988	
15/04/2022 22:00	13665600	3.27	1086.372	10.922	1019.165	
15/04/2022 23:00	13669200	3.266	1086.713	10.87	1019.51	
16/04/2022 00:00	13672800	3.272	1086.129	10.922	1019.525	
16/04/2022 01:00	13676400	3.285	1084.856	10.87	1020.779	
16/04/2022 02:00	13680000	3.278	1085.599	10.87	1020.741	
16/04/2022 03:00	13683600	3.284	1084.99	10.87	1020.762	
16/04/2022 04:00	13687200	3.287	1084.679	10.922	1020.74	
16/04/2022 05:00	13690800	3.286	1084.771	10.87	1020.277	
16/04/2022 06:00	13694400	3.281	1085.213	10.87	1019.717	
16/04/2022 07:00	13698000	3.281	1085.248	10.87	1019.917	
16/04/2022 08:00	13701600	3.275	1085.86	10.87	1020.01	
16/04/2022 09:00	13705200	3.276	1085.749	10.922	1019.552	
16/04/2022 10:00	13708800	3.274	1085.933	10.87	1019.703	
16/04/2022 11:00	13712400	3.288	1084.549	10.922	1019.813	
16/04/2022 12:00	13716000	3.287	1084.706	10.87	1019.989	
16/04/2022 13:00	13719600	3.293	1084.12	10.922	1019.89	
16/04/2022 14:00	13723200	3.292	1084.144	10.922	1019.865	
16/04/2022 15:00	13726800	3.278	1085.51	10.922	1019.204	
16/04/2022 16:00	13730400	3.276	1085.753	10.87	1018.707	
16/04/2022 17:00	13734000	3.278	1085.509	10.922	1018.265	
16/04/2022 18:00	13737600	3.285	1084.849	10.87	1018.201	
16/04/2022 19:00	13741200	3.28	1085.332	10.87	1018.071	
16/04/2022 20:00	13744800	3.27	1086.365	10.922	1017.762	
16/04/2022 21:00	13748400	3.272	1086.168	10.818	1017.452	
16/04/2022 22:00	13752000	3.279	1085.496	10.87	1018.024	
16/04/2022 23:00	13755600	3.282	1085.182	10.818	1017.615	
17/04/2022 00:00	13759200	3.278	1085.531	10.922	1017.656	
17/04/2022 01:00	13762800	3.277	1085.628	10.922	1016.854	
17/04/2022 02:00	13766400	3.271	1086.27	10.87	1016.311	

WTP-BH069						
Date and Time	Elapsed Time (Seconds)	Corrected Level Depth To Water (mbgl)	Corrected Pressure (mBar)	Temperature (C)	Barometric Pressure (mBar)	Manual Dip Reading (mbgl)
17/04/2022 03:00	13770000	3.271	1086.286	10.922	1015.609	
17/04/2022 04:00	13773600	3.268	1086.559	10.87	1014.847	
17/04/2022 05:00	13777200	3.272	1086.124	10.87	1014.577	
17/04/2022 06:00	13780800	3.268	1086.492	10.87	1013.856	
17/04/2022 07:00	13784400	3.266	1086.729	10.87	1013.268	
17/04/2022 08:00	13788000	3.261	1087.266	10.87	1012.261	
17/04/2022 09:00	13791600	3.255	1087.798	10.818	1011.945	
17/04/2022 10:00	13795200	3.266	1086.763	10.87	1012.294	
17/04/2022 11:00	13798800	3.259	1087.442	10.87	1011.38	
17/04/2022 12:00	13802400	3.263	1087.06	10.922	1010.722	
17/04/2022 13:00	13806000	3.258	1087.552	10.922	1009.643	
17/04/2022 14:00	13809600	3.255	1087.834	10.922	1009.127	
17/04/2022 15:00	13813200	3.249	1088.391	10.87	1007.846	
17/04/2022 16:00	13816800	3.252	1088.075	10.87	1007.809	
17/04/2022 17:00	13820400	3.257	1087.586	10.87	1008.181	
17/04/2022 18:00	13824000	3.254	1087.877	10.87	1008.242	
17/04/2022 19:00	13827600	3.251	1088.222	10.87	1008.249	
17/04/2022 20:00	13831200	3.256	1087.692	10.87	1009.25	
17/04/2022 21:00	13834800	3.253	1087.993	10.922	1009.907	
17/04/2022 22:00	13838400	3.246	1088.67	10.87	1010.504	
17/04/2022 23:00	13842000	3.25	1088.343	10.87	1010.596	
18/04/2022 00:00	13845600	3.263	1087.032	10.87	1011.437	
18/04/2022 01:00	13849200	3.256	1087.753	10.87	1011.068	
18/04/2022 02:00	13852800	3.262	1087.109	10.87	1012.065	
18/04/2022 03:00	13856400	3.268	1086.499	10.922	1011.519	
18/04/2022 04:00	13860000	3.263	1086.995	10.87	1011.357	
18/04/2022 05:00	13863600	3.266	1086.696	10.922	1011.322	
18/04/2022 06:00	13867200	3.266	1086.699	10.87	1011.417	
18/04/2022 07:00	13870800	3.267	1086.587	10.922	1012.018	
18/04/2022 08:00	13874400	3.264	1086.893	10.87	1011.576	
18/04/2022 09:00	13878000	3.268	1086.55	10.87	1011.919	
18/04/2022 10:00	13881600	3.272	1086.171	10.922	1012.082	
18/04/2022 11:00	13885200	3.267	1086.622	10.87	1012.199	
18/04/2022 12:00	13888800	3.26	1087.28	10.922	1012.382	
18/04/2022 13:00	13892400	3.27	1086.388	10.87	1012.551	
18/04/2022 14:00	13896000	3.276	1085.75	10.87	1012.366	
18/04/2022 15:00	13899600	3.273	1086.071	10.922	1012.299	
18/04/2022 16:00	13903200	3.262	1087.107	10.87	1011.597	
18/04/2022 17:00	13906800	3.273	1085.997	10.87	1011.65	
18/04/2022 18:00	13910400	3.271	1086.235	10.922	1011.9	
18/04/2022 19:00	13914000	3.274	1085.903	10.87	1012.213	
18/04/2022 20:00	13917600	3.267	1086.631	10.87	1012.072	
18/04/2022 21:00	13921200	3.262	1087.14	10.87	1012.386	
18/04/2022 22:00	13924800	3.262	1087.102	10.922	1012.561	
18/04/2022 23:00	13928400	3.265	1086.875	10.87	1013.121	

WTP-BH069						
Date and Time	Elapsed Time (Seconds)	Corrected Level Depth To Water (mbgl)	Corrected Pressure (mBar)	Temperature (C)	Barometric Pressure (mBar)	Manual Dip Reading (mbgl)
19/04/2022 00:00	13932000	3.252	1088.128	10.87	1012.925	
19/04/2022 01:00	13935600	3.279	1085.412	10.87	1013.175	
19/04/2022 02:00	13939200	3.266	1086.768	10.87	1012.994	
19/04/2022 03:00	13942800	3.269	1086.419	10.87	1013.577	
19/04/2022 04:00	13946400	3.273	1085.996	10.922	1014.371	
19/04/2022 05:00	13950000	3.272	1086.12	10.87	1014.816	
19/04/2022 06:00	13953600	3.282	1085.201	10.87	1015.618	
19/04/2022 07:00	13957200	3.281	1085.243	10.87	1015.576	
19/04/2022 08:00	13960800	3.278	1085.519	10.87	1015.887	
19/04/2022 09:00	13964400	3.276	1085.774	10.922	1016.238	
19/04/2022 10:00	13968000	3.277	1085.688	10.922	1015.853	
19/04/2022 11:00	13971600	3.271	1086.245	10.922	1015.767	
19/04/2022 12:00	13975200	3.279	1085.497	10.922	1015.693	
19/04/2022 13:00	13978800	3.275	1085.861	10.922	1015.681	
19/04/2022 14:00	13982400	3.277	1085.689	10.87	1015.717	
19/04/2022 15:00	13986000	3.263	1087.01	10.922	1015.707	
19/04/2022 16:00	13989600	3.272	1086.097	10.87	1015.427	
19/04/2022 17:00	13993200	3.273	1086.012	10.87	1015.394	
19/04/2022 18:00	13996800	3.265	1086.814	10.922	1015.08	
19/04/2022 19:00	14000400	3.268	1086.552	10.922	1015.812	
19/04/2022 20:00	14004000	3.267	1086.672	10.922	1016.045	
19/04/2022 21:00	14007600	3.268	1086.557	10.87	1016.377	
19/04/2022 22:00	14011200	3.255	1087.839	10.922	1016.993	
19/04/2022 23:00	14014800	3.257	1087.574	10.87	1016.886	
20/04/2022 00:00	14018400	3.258	1087.513	10.922	1016.966	
20/04/2022 01:00	14022000	3.264	1086.968	10.87	1016.787	
20/04/2022 02:00	14025600	3.263	1087.024	10.87	1016.849	
20/04/2022 03:00	14029200	3.264	1086.888	10.87	1016.633	
20/04/2022 04:00	14032800	3.261	1087.247	10.922	1015.94	
20/04/2022 05:00	14036400	3.27	1086.361	10.87	1016.455	
20/04/2022 06:00	14040000	3.268	1086.536	10.922	1016.18	
20/04/2022 07:00	14043600	3.276	1085.705	10.87	1016.17	
20/04/2022 08:00	14047200	3.272	1086.097	10.922	1015.445	
20/04/2022 09:00	14050800	3.259	1087.369	10.87	1014.742	
20/04/2022 10:00	14054400	3.265	1086.874	10.87	1013.944	
20/04/2022 11:00	14058000	3.269	1086.404	10.922	1013.728	
20/04/2022 12:00	14061600	3.258	1087.529	10.87	1012.819	
20/04/2022 13:00	14065200	3.266	1086.761	10.922	1012.196	
20/04/2022 14:00	14068800	3.265	1086.841	10.87	1011.393	
20/04/2022 15:00	14072400	3.263	1087.056	10.87	1010.943	
20/04/2022 16:00	14076000	3.253	1088.052	10.87	1009.713	
20/04/2022 17:00	14079600	3.258	1087.556	10.922	1008.935	
20/04/2022 18:00	14083200	3.262	1087.08	10.87	1008.687	
20/04/2022 19:00	14086800	3.261	1087.265	10.87	1008.62	
20/04/2022 20:00	14090400	3.25	1088.277	10.87	1007.959	

WTP-BH069						
Date and Time	Elapsed Time (Seconds)	Corrected Level Depth To Water (mbgl)	Corrected Pressure (mBar)	Temperature (C)	Barometric Pressure (mBar)	Manual Dip Reading (mbgl)
20/04/2022 21:00	14094000	3.245	1088.803	10.87	1007.434	
20/04/2022 22:00	14097600	3.249	1088.416	10.87	1007.586	
20/04/2022 23:00	14101200	3.243	1088.983	10.87	1007.136	
21/04/2022 00:00	14104800	3.239	1089.327	10.87	1006.205	
21/04/2022 01:00	14108400	3.25	1088.257	10.922	1006.706	
21/04/2022 02:00	14112000	3.242	1089.062	10.922	1006.018	
21/04/2022 03:00	14115600	3.241	1089.202	10.87	1005.155	
21/04/2022 04:00	14119200	3.243	1088.96	10.87	1004.81	
21/04/2022 05:00	14122800	3.242	1089.077	10.87	1004.457	
21/04/2022 06:00	14126400	3.242	1089.118	10.87	1004.182	
21/04/2022 07:00	14130000	3.248	1088.463	10.87	1004.367	
21/04/2022 08:00	14133600	3.245	1088.82	10.922	1004.851	
21/04/2022 09:00	14137200	3.252	1088.091	10.87	1005.444	
21/04/2022 10:00	14140800	3.257	1087.653	10.922	1006.018	
21/04/2022 11:00	14144400	3.25	1088.346	10.922	1006.03	
21/04/2022 12:00	14148000	3.263	1086.976	10.87	1006.324	
21/04/2022 13:00	14151600	3.254	1087.925	10.922	1005.98	
21/04/2022 14:00	14155200	3.256	1087.752	10.87	1006.135	
21/04/2022 15:00	14158800	3.252	1088.068	10.87	1005.701	
21/04/2022 16:00	14162400	3.257	1087.623	10.87	1005.912	
21/04/2022 17:00	14166000	3.26	1087.292	10.87	1006.126	
21/04/2022 18:00	14169600	3.263	1086.988	10.87	1006.9	
21/04/2022 19:00	14173200	3.262	1087.161	10.87	1006.726	
21/04/2022 20:00	14176800	3.26	1087.345	10.922	1006.561	
21/04/2022 21:00	14180400	3.244	1088.87	10.922	1006.446	
21/04/2022 22:00	14184000	3.249	1088.397	10.87	1007.017	
21/04/2022 23:00	14187600	3.251	1088.226	10.87	1007.188	
22/04/2022 00:00	14191200	3.257	1087.633	10.87	1007.194	
22/04/2022 01:00	14194800	3.249	1088.423	10.87	1007.579	
22/04/2022 02:00	14198400	3.246	1088.716	10.87	1007.521	
22/04/2022 03:00	14202000	3.247	1088.566	10.87	1007.201	
22/04/2022 04:00	14205600	3.239	1089.329	10.922	1007.044	
22/04/2022 05:00	14209200	3.256	1087.681	10.922	1007.752	
22/04/2022 06:00	14212800	3.251	1088.177	10.87	1007.355	
22/04/2022 07:00	14216400	3.258	1087.562	10.87	1008.087	
22/04/2022 08:00	14220000	3.251	1088.189	10.87	1007.695	
22/04/2022 09:00	14223600	3.259	1087.425	10.87	1008.342	
22/04/2022 10:00	14227200	3.253	1087.979	10.87	1007.671	
22/04/2022 11:00	14230800	3.25	1088.318	10.87	1007.449	
22/04/2022 12:00	14234400	3.248	1088.519	10.922	1007.384	
22/04/2022 13:00	14238000	3.26	1087.317	10.87	1007.04	
22/04/2022 14:00	14241600	3.257	1087.636	10.87	1006.721	
22/04/2022 15:00	14245200	3.255	1087.82	10.87	1006.772	
22/04/2022 16:00	14248800	3.252	1088.118	10.922	1005.787	
22/04/2022 17:00	14252400	3.256	1087.757	10.922	1005.679	

WTP-BH069						
Date and Time	Elapsed Time (Seconds)	Corrected Level Depth To Water (mbgl)	Corrected Pressure (mBar)	Temperature (C)	Barometric Pressure (mBar)	Manual Dip Reading (mbgl)
22/04/2022 18:00	14256000	3.253	1088.052	10.922	1005.149	
22/04/2022 19:00	14259600	3.257	1087.57	10.87	1005.025	
22/04/2022 20:00	14263200	3.25	1088.345	10.87	1004.72	
22/04/2022 21:00	14266800	3.261	1087.195	10.87	1005.047	
22/04/2022 22:00	14270400	3.248	1088.492	10.922	1005.061	
22/04/2022 23:00	14274000	3.25	1088.274	10.87	1005.26	
23/04/2022 00:00	14277600	3.253	1087.999	10.87	1005.183	
23/04/2022 01:00	14281200	3.244	1088.918	10.87	1005.439	
23/04/2022 02:00	14284800	3.244	1088.917	10.87	1005.088	
23/04/2022 03:00	14288400	3.25	1088.258	10.87	1005.393	
23/04/2022 04:00	14292000	3.249	1088.375	10.87	1005.16	
23/04/2022 05:00	14295600	3.247	1088.58	10.87	1004.954	
23/04/2022 06:00	14299200	3.254	1087.908	10.922	1005.528	
23/04/2022 07:00	14302800	3.251	1088.223	10.922	1005.565	
23/04/2022 08:00	14306400	3.249	1088.35	10.87	1005.068	
23/04/2022 09:00	14310000	3.254	1087.903	10.922	1005.298	
23/04/2022 10:00	14313600	3.25	1088.25	10.922	1005.303	
23/04/2022 11:00	14317200	3.254	1087.932	10.922	1005.151	
23/04/2022 12:00	14320800	3.25	1088.274	10.922	1005.514	
23/04/2022 13:00	14324400	3.263	1087.071	10.87	1005.171	
23/04/2022 14:00	14328000	3.253	1087.966	10.922	1004.53	
23/04/2022 15:00	14331600	3.262	1087.161	10.87	1004.847	
23/04/2022 16:00	14335200	3.252	1088.053	10.87	1004.306	
23/04/2022 17:00	14338800	3.255	1087.836	10.922	1004.425	
23/04/2022 18:00	14342400	3.257	1087.658	10.87	1004.349	
23/04/2022 19:00	14346000	3.255	1087.841	10.87	1004.166	
23/04/2022 20:00	14349600	3.248	1088.537	10.87	1004.175	
23/04/2022 21:00	14353200	3.255	1087.771	10.922	1005.313	
23/04/2022 22:00	14356800	3.254	1087.901	10.87	1005.517	
23/04/2022 23:00	14360400	3.252	1088.105	10.922	1005.8	
24/04/2022 00:00	14364000	3.265	1086.814	10.87	1006.251	
24/04/2022 01:00	14367600	3.254	1087.905	10.87	1006.335	
24/04/2022 02:00	14371200	3.256	1087.753	10.87	1006.604	
24/04/2022 03:00	14374800	3.253	1087.974	10.87	1006.97	
24/04/2022 04:00	14378400	3.258	1087.525	10.87	1006.832	
24/04/2022 05:00	14382000	3.25	1088.255	10.87	1006.807	
24/04/2022 06:00	14385600	3.258	1087.524	10.87	1007.186	
24/04/2022 07:00	14389200	3.26	1087.334	10.87	1007.493	
24/04/2022 08:00	14392800	3.255	1087.815	10.922	1007.736	
24/04/2022 09:00	14396400	3.257	1087.661	10.87	1007.519	
24/04/2022 10:00	14400000	3.259	1087.406	10.87	1007.656	
24/04/2022 11:00	14403600	3.261	1087.246	10.87	1008.051	
24/04/2022 12:00	14407200	3.26	1087.359	10.922	1008.896	
24/04/2022 13:00	14410800	3.268	1086.546	10.87	1008.634	
24/04/2022 14:00	14414400	3.262	1087.085	10.922	1008.466	

WTP-BH069						
Date and Time	Elapsed Time (Seconds)	Corrected Level Depth To Water (mbgl)	Corrected Pressure (mBar)	Temperature (C)	Barometric Pressure (mBar)	Manual Dip Reading (mbgl)
24/04/2022 15:00	14418000	3.258	1087.528	10.87	1008.356	
24/04/2022 16:00	14421600	3.266	1086.766	10.922	1008.314	
24/04/2022 17:00	14425200	3.267	1086.615	10.87	1008.212	
24/04/2022 18:00	14428800	3.273	1086.076	10.87	1009.339	
24/04/2022 19:00	14432400	3.268	1086.533	10.87	1008.882	
24/04/2022 20:00	14436000	3.263	1087.004	10.87	1008.645	
24/04/2022 21:00	14439600	3.266	1086.685	10.922	1009.805	
24/04/2022 22:00	14443200	3.267	1086.656	10.922	1010.304	
24/04/2022 23:00	14446800	3.275	1085.868	10.87	1010.721	
25/04/2022 00:00	14450400	3.269	1086.4	10.87	1010.307	
25/04/2022 01:00	14454000	3.265	1086.803	10.818	1010.825	
25/04/2022 02:00	14457600	3.264	1086.902	10.922	1010.411	
25/04/2022 03:00	14461200	3.261	1087.211	10.922	1010.454	
25/04/2022 04:00	14464800	3.259	1087.432	10.87	1010.919	
25/04/2022 05:00	14468400	3.272	1086.101	10.87	1010.841	
25/04/2022 06:00	14472000	3.269	1086.482	10.87	1011.048	
25/04/2022 07:00	14475600	3.266	1086.776	10.922	1011.477	
25/04/2022 08:00	14479200	3.271	1086.255	10.87	1011.626	
25/04/2022 09:00	14482800	3.278	1085.562	10.87	1012.202	
25/04/2022 10:00	14486400	3.275	1085.837	10.87	1012.28	
25/04/2022 11:00	14490000	3.278	1085.596	10.922	1012.774	
25/04/2022 12:00	14493600	3.275	1085.883	10.87	1012.703	
25/04/2022 13:00	14497200	3.28	1085.321	10.922	1012.815	
25/04/2022 14:00	14500800	3.279	1085.422	10.922	1012.948	
25/04/2022 15:00	14504400	3.274	1085.917	10.87	1012.669	
25/04/2022 16:00	14508000	3.276	1085.787	10.87	1012.447	
25/04/2022 17:00	14511600	3.263	1086.985	10.922	1012.208	
25/04/2022 18:00	14515200	3.273	1086.088	10.87	1012.028	
25/04/2022 19:00	14518800	3.279	1085.428	10.87	1012.337	
25/04/2022 20:00	14522400	3.271	1086.24	10.87	1012.464	
25/04/2022 21:00	14526000	3.281	1085.297	10.922	1013.543	
25/04/2022 22:00	14529600	3.285	1084.914	10.87	1014.26	
25/04/2022 23:00	14533200	3.274	1085.942	10.87	1014.054	
26/04/2022 00:00	14536800	3.284	1084.974	10.922	1014.571	
26/04/2022 01:00	14540400	3.285	1084.883	10.87	1015.348	
26/04/2022 02:00	14544000	3.277	1085.636	10.922	1014.731	
26/04/2022 03:00	14547600	3.285	1084.833	10.87	1014.576	
26/04/2022 04:00	14551200	3.277	1085.61	10.87	1014.739	
26/04/2022 05:00	14554800	3.279	1085.438	10.922	1014.694	
26/04/2022 06:00	14558400	3.271	1086.216	10.87	1014.25	
26/04/2022 07:00	14562000	3.277	1085.664	10.87	1015.389	
26/04/2022 08:00	14565600	3.284	1084.962	10.922	1015.641	
26/04/2022 09:00	14569200	3.282	1085.168	10.922	1016.139	
26/04/2022 10:00	14572800	3.283	1085.02	10.922	1016.17	
26/04/2022 11:00	14576400	3.285	1084.827	10.87	1016.697	

WTP-BH069						
Date and Time	Elapsed Time (Seconds)	Corrected Level Depth To Water (mbgl)	Corrected Pressure (mBar)	Temperature (C)	Barometric Pressure (mBar)	Manual Dip Reading (mbgl)
26/04/2022 12:00	14580000	3.291	1084.247	10.87	1016.806	
26/04/2022 13:00	14583600	3.287	1084.677	10.922	1016.747	
26/04/2022 14:00	14587200	3.286	1084.771	10.922	1016.889	
26/04/2022 15:00	14590800	3.29	1084.346	10.922	1017.079	
26/04/2022 16:00	14594400	3.289	1084.498	10.922	1016.926	
26/04/2022 17:00	14598000	3.285	1084.86	10.922	1017.152	
26/04/2022 18:00	14601600	3.283	1085.053	10.87	1017.058	
26/04/2022 19:00	14605200	3.288	1084.538	10.87	1017.69	
26/04/2022 20:00	14608800	3.286	1084.756	10.922	1018.079	
26/04/2022 21:00	14612400	3.283	1085.032	10.922	1017.803	
26/04/2022 22:00	14616000	3.284	1084.978	10.922	1018.444	
26/04/2022 23:00	14619600	3.293	1084.126	10.87	1019.278	
27/04/2022 00:00	14623200	3.291	1084.276	10.87	1019.479	
27/04/2022 01:00	14626800	3.3	1083.363	10.818	1020.021	
27/04/2022 02:00	14630400	3.289	1084.495	10.87	1020.318	
27/04/2022 03:00	14634000	3.302	1083.175	10.922	1020.952	
27/04/2022 04:00	14637600	3.299	1083.525	10.922	1021.777	
27/04/2022 05:00	14641200	3.314	1082.011	10.87	1022.215	
27/04/2022 06:00	14644800	3.3	1083.414	10.922	1021.77	
27/04/2022 07:00	14648400	3.3	1083.392	10.87	1022.36	
27/04/2022 08:00	14652000	3.296	1083.746	10.922	1022.378	
27/04/2022 09:00	14655600	3.292	1084.143	10.922	1022.685	
27/04/2022 10:00	14659200	3.302	1083.2	10.87	1023.258	
27/04/2022 11:00	14662800	3.298	1083.632	10.87	1022.825	
27/04/2022 12:00	14666400	3.311	1082.36	10.87	1023.51	
27/04/2022 13:00	14670000	3.31	1082.391	10.922	1023.146	
27/04/2022 14:00	14673600	3.306	1082.823	10.922	1022.948	
27/04/2022 15:00	14677200	3.308	1082.65	10.87	1022.75	
27/04/2022 16:00	14680800	3.309	1082.549	10.922	1022.87	
27/04/2022 17:00	14684400	3.297	1083.698	10.818	1022.505	
27/04/2022 18:00	14688000	3.298	1083.58	10.87	1022.642	
27/04/2022 19:00	14691600	3.297	1083.668	10.87	1023.024	
27/04/2022 20:00	14695200	3.304	1082.998	10.87	1023.107	
27/04/2022 21:00	14698800	3.301	1083.289	10.922	1023.774	
27/04/2022 22:00	14702400	3.3	1083.37	10.922	1024.398	
27/04/2022 23:00	14706000	3.303	1083.133	10.87	1024.735	
28/04/2022 00:00	14709600	3.311	1082.308	10.922	1025.695	
28/04/2022 01:00	14713200	3.306	1082.842	10.922	1025.161	
28/04/2022 02:00	14716800	3.316	1081.881	10.922	1026.24	
28/04/2022 03:00	14720400	3.308	1082.661	10.922	1026.283	
28/04/2022 04:00	14724000	3.317	1081.694	10.818	1025.919	
28/04/2022 05:00	14727600	3.313	1082.153	10.87	1025.831	
28/04/2022 06:00	14731200	3.315	1081.946	10.87	1026.038	
28/04/2022 07:00	14734800	3.311	1082.356	10.87	1026.334	
28/04/2022 08:00	14738400	3.315	1081.911	10.922	1027.267	

WTP-BH069						
Date and Time	Elapsed Time (Seconds)	Corrected Level Depth To Water (mbgl)	Corrected Pressure (mBar)	Temperature (C)	Barometric Pressure (mBar)	Manual Dip Reading (mbgl)
28/04/2022 09:00	14742000	3.315	1081.893	10.922	1027.285	
28/04/2022 10:00	14745600	3.323	1081.111	10.818	1027.442	
28/04/2022 11:00	14749200	3.317	1081.698	10.922	1027.48	
28/04/2022 12:00	14752800	3.322	1081.264	10.87	1027.307	
28/04/2022 13:00	14756400	3.321	1081.303	10.87	1026.917	
28/04/2022 14:00	14760000	3.326	1080.807	10.87	1026.825	
28/04/2022 15:00	14763600	3.319	1081.532	10.922	1026.471	
28/04/2022 16:00	14767200	3.319	1081.563	10.87	1026.657	
28/04/2022 17:00	14770800	3.321	1081.308	10.922	1026.46	
28/04/2022 18:00	14774400	3.318	1081.65	10.87	1026.218	
28/04/2022 19:00	14778000	3.313	1082.118	10.922	1025.533	
28/04/2022 20:00	14781600	3.311	1082.293	10.922	1025.946	
28/04/2022 21:00	14785200	3.311	1082.312	10.87	1026.848	
28/04/2022 22:00	14788800	3.315	1081.916	10.87	1027.596	
28/04/2022 23:00	14792400	3.314	1081.983	10.87	1027.294	
29/04/2022 00:00	14796000	3.325	1080.937	10.922	1028.359	
29/04/2022 01:00	14799600	3.32	1081.407	10.922	1028.359	
29/04/2022 02:00	14803200	3.324	1081.053	10.922	1028.008	
29/04/2022 03:00	14806800	3.327	1080.744	10.87	1028.063	
29/04/2022 04:00	14810400	3.325	1080.964	10.87	1028.195	
29/04/2022 05:00	14814000	3.324	1081.088	10.922	1028.09	
29/04/2022 06:00	14817600	3.327	1080.714	10.818	1028.074	
29/04/2022 07:00	14821200	3.329	1080.548	10.87	1028.258	
29/04/2022 08:00	14824800	3.321	1081.33	10.87	1028.534	
29/04/2022 09:00	14828400	3.333	1080.155	10.87	1028.77	
29/04/2022 10:00	14832000	3.338	1079.697	10.818	1028.504	
29/04/2022 11:00	14835600	3.332	1080.245	10.87	1028.327	
29/04/2022 12:00	14839200	3.333	1080.204	10.818	1028.701	
29/04/2022 13:00	14842800	3.335	1079.943	10.87	1028.041	
29/04/2022 14:00	14846400	3.337	1079.795	10.818	1027.701	
29/04/2022 15:00	14850000	3.331	1080.341	10.922	1027.545	
29/04/2022 16:00	14853600	3.326	1080.876	10.87	1026.638	
29/04/2022 17:00	14857200	3.337	1079.728	10.922	1026.513	
29/04/2022 18:00	14860800	3.332	1080.28	10.818	1026.511	
29/04/2022 19:00	14864400	3.321	1081.298	10.87	1025.864	
29/04/2022 20:00	14868000	3.319	1081.57	10.87	1025.592	
29/04/2022 21:00	14871600	3.319	1081.502	10.87	1026.13	
29/04/2022 22:00	14875200	3.32	1081.431	10.87	1026.318	
29/04/2022 23:00	14878800	3.323	1081.171	10.922	1026.128	
30/04/2022 00:00	14882400	3.326	1080.865	10.87	1026.297	
30/04/2022 01:00	14886000	3.325	1080.99	10.87	1025.937	
30/04/2022 02:00	14889600	3.326	1080.885	10.87	1025.807	
30/04/2022 03:00	14893200	3.325	1080.995	10.975	1025.147	
30/04/2022 04:00	14896800	3.328	1080.673	10.922	1025.333	
30/04/2022 05:00	14900400	3.328	1080.624	10.922	1024.795	

WTP-BH069						
Date and Time	Elapsed Time (Seconds)	Corrected Level Depth To Water (mbgl)	Corrected Pressure (mBar)	Temperature (C)	Barometric Pressure (mBar)	Manual Dip Reading (mbgl)
30/04/2022 06:00	14904000	3.325	1080.992	10.87	1024.526	
30/04/2022 07:00	14907600	3.332	1080.271	10.87	1025.247	
30/04/2022 08:00	14911200	3.326	1080.813	10.87	1025.057	
30/04/2022 09:00	14914800	3.329	1080.549	10.922	1025.223	
30/04/2022 10:00	14918400	3.328	1080.691	10.975	1024.747	
30/04/2022 11:00	14922000	3.337	1079.751	10.975	1024.746	
30/04/2022 12:00	14925600	3.331	1080.321	10.922	1024.275	
30/04/2022 13:00	14929200	3.329	1080.567	10.975	1023.344	
30/04/2022 14:00	14932800	3.33	1080.472	10.87	1022.696	
30/04/2022 15:00	14936400	3.333	1080.143	10.818	1021.949	
30/04/2022 16:00	14940000	3.33	1080.413	10.818	1021.562	
30/04/2022 17:00	14943600	3.33	1080.455	10.818	1021.402	
30/04/2022 18:00	14947200	3.326	1080.857	10.922	1020.802	
30/04/2022 19:00	14950800	3.323	1081.165	10.818	1020.574	
30/04/2022 20:00	14954400	3.325	1080.927	10.975	1020.164	
30/04/2022 21:00	14958000	3.314	1082.02	10.87	1020.091	
30/04/2022 22:00	14961600	3.324	1081.03	10.922	1020.395	
30/04/2022 23:00	14965200	3.317	1081.746	10.818	1019.406	
01/05/2022 00:00	14968800	3.323	1081.169	10.975	1019.452	
01/05/2022 01:00	14972400	3.319	1081.503	10.922	1018.982	
01/05/2022 02:00	14976000	3.321	1081.339	10.87	1018.539	
01/05/2022 03:00	14979600	3.327	1080.797	10.975	1018.179	
01/05/2022 04:00	14983200	3.328	1080.654	10.975	1017.969	
01/05/2022 05:00	14986800	3.325	1080.935	10.922	1017.435	
01/05/2022 06:00	14990400	3.318	1081.68	10.975	1016.592	
01/05/2022 07:00	14994000	3.324	1081.05	10.818	1017.048	
01/05/2022 08:00	14997600	3.325	1080.913	10.975	1016.419	
01/05/2022 09:00	15001200	3.321	1081.359	10.975	1016.678	
01/05/2022 10:00	15004800	3.333	1080.173	10.87	1016.533	
01/05/2022 11:00	15008400	3.324	1081.034	10.818	1016.006	
01/05/2022 12:00	15012000	3.326	1080.813	10.818	1015.875	
01/05/2022 13:00	15015600	3.314	1082.013	10.975	1015.318	
01/05/2022 14:00	15019200	3.32	1081.412	10.87	1015.412	
01/05/2022 15:00	15022800	3.321	1081.35	10.87	1015.239	
01/05/2022 16:00	15026400	3.325	1080.949	10.975	1014.62	
01/05/2022 17:00	15030000	3.326	1080.816	10.975	1014.753	
01/05/2022 18:00	15033600	3.32	1081.476	10.87	1014.525	
01/05/2022 19:00	15037200	3.318	1081.64	10.818	1014.343	
01/05/2022 20:00	15040800	3.318	1081.658	10.818	1014.561	
01/05/2022 21:00	15044400	3.324	1081.087	10.975	1014.952	
01/05/2022 22:00	15048000	3.328	1080.622	10.975	1015.418	
01/05/2022 23:00	15051600	3.312	1082.264	10.87	1014.677	
02/05/2022 00:00	15055200	3.321	1081.375	10.87	1015.215	
02/05/2022 01:00	15058800	3.32	1081.442	10.975	1015.42	
02/05/2022 02:00	15062400	3.328	1080.679	10.975	1015.243	

WTP-BH069						
Date and Time	Elapsed Time (Seconds)	Corrected Level Depth To Water (mbgl)	Corrected Pressure (mBar)	Temperature (C)	Barometric Pressure (mBar)	Manual Dip Reading (mbgl)
02/05/2022 03:00	15066000	3.33	1080.471	10.922	1015.55	
02/05/2022 04:00	15069600	3.325	1080.936	10.975	1015.574	
02/05/2022 05:00	15073200	3.332	1080.302	10.87	1015.583	
02/05/2022 06:00	15076800	3.331	1080.396	10.975	1015.526	
02/05/2022 07:00	15080400	3.332	1080.246	10.818	1016.56	
02/05/2022 08:00	15084000	3.328	1080.632	10.818	1016.879	
02/05/2022 09:00	15087600	3.326	1080.816	10.975	1016.751	
02/05/2022 10:00	15091200	3.337	1079.823	10.818	1017.453	
02/05/2022 11:00	15094800	3.336	1079.836	10.818	1017.557	
02/05/2022 12:00	15098400	3.335	1080.02	10.975	1017.547	
02/05/2022 13:00	15102000	3.34	1079.461	10.818	1017.58	
02/05/2022 14:00	15105600	3.344	1079.129	10.818	1017.912	
02/05/2022 15:00	15109200	3.342	1079.249	10.818	1017.792	
02/05/2022 16:00	15112800	3.345	1078.967	10.818	1017.838	
02/05/2022 17:00	15116400	3.338	1079.635	10.922	1017.443	
02/05/2022 18:00	15120000	3.34	1079.513	10.975	1017.348	
02/05/2022 19:00	15123600	3.341	1079.417	10.818	1017.389	
02/05/2022 20:00	15127200	3.33	1080.424	10.765	1017.303	
02/05/2022 21:00	15130800	3.334	1080.044	10.818	1017.114	
02/05/2022 22:00	15134400	3.333	1080.191	11.027	1017.512	
02/05/2022 23:00	15138000	3.332	1080.255	10.818	1017.373	
03/05/2022 00:00	15141600	3.323	1081.129	10.818	1016.969	
03/05/2022 01:00	15145200	3.33	1080.441	10.87	1017.441	
03/05/2022 02:00	15148800	3.34	1079.45	10.765	1017.102	
03/05/2022 03:00	15152400	3.339	1079.565	10.922	1016.691	
03/05/2022 04:00	15156000	3.337	1079.773	10.818	1017.033	
03/05/2022 05:00	15159600	3.333	1080.118	10.87	1016.706	
03/05/2022 06:00	15163200	3.329	1080.541	11.027	1016.574	
03/05/2022 07:00	15166800	3.338	1079.717	10.975	1017.262	
03/05/2022 08:00	15170400	3.343	1079.182	10.765	1017.371	
03/05/2022 09:00	15174000	3.342	1079.324	10.818	1017.481	
03/05/2022 10:00	15177600	3.339	1079.615	10.975	1017.6	
03/05/2022 11:00	15181200	3.347	1078.786	10.975	1017.84	
03/05/2022 12:00	15184800	3.351	1078.393	10.975	1017.529	
03/05/2022 13:00	15188400	3.35	1078.468	10.87	1017.299	
03/05/2022 14:00	15192000	3.348	1078.699	10.975	1016.636	
03/05/2022 15:00	15195600	3.345	1078.988	10.87	1016.427	
03/05/2022 16:00	15199200	3.351	1078.389	10.922	1016.457	
03/05/2022 17:00	15202800	3.343	1079.174	10.975	1015.338	
03/05/2022 18:00	15206400	3.345	1078.967	10.922	1015.056	
03/05/2022 19:00	15210000	3.341	1079.338	10.765	1014.746	
03/05/2022 20:00	15213600	3.338	1079.633	10.765	1014.334	
03/05/2022 21:00	15217200	3.332	1080.299	10.922	1014.429	
03/05/2022 22:00	15220800	3.339	1079.616	10.765	1014.938	
03/05/2022 23:00	15224400	3.339	1079.563	10.975	1014.596	

WTP-BH069						
Date and Time	Elapsed Time (Seconds)	Corrected Level Depth To Water (mbgl)	Corrected Pressure (mBar)	Temperature (C)	Barometric Pressure (mBar)	Manual Dip Reading (mbgl)
04/05/2022 00:00	15228000	3.33	1080.46	10.87	1014.132	
04/05/2022 01:00	15231600	3.335	1079.964	11.027	1013.98	
04/05/2022 02:00	15235200	3.34	1079.459	10.975	1014.231	
04/05/2022 03:00	15238800	3.34	1079.439	10.765	1014.059	
04/05/2022 04:00	15242400	3.339	1079.586	10.975	1013.869	
04/05/2022 05:00	15246000	3.35	1078.549	10.765	1014.009	
04/05/2022 06:00	15249600	3.338	1079.712	11.027	1013.879	
04/05/2022 07:00	15253200	3.349	1078.64	10.818	1014.641	
04/05/2022 08:00	15256800	3.349	1078.619	10.765	1015.466	
04/05/2022 09:00	15260400	3.353	1078.167	10.818	1015.937	
04/05/2022 10:00	15264000	3.343	1079.201	10.87	1016.213	
04/05/2022 11:00	15267600	3.35	1078.472	10.975	1016.51	
04/05/2022 12:00	15271200	3.358	1077.69	11.027	1017.193	
04/05/2022 13:00	15274800	3.359	1077.646	10.922	1017.083	
04/05/2022 14:00	15278400	3.363	1077.277	10.765	1017.161	
04/05/2022 15:00	15282000	3.362	1077.371	10.818	1016.732	
04/05/2022 16:00	15285600	3.363	1077.261	10.975	1017.251	
04/05/2022 17:00	15289200	3.366	1076.954	10.975	1017.206	
04/05/2022 18:00	15292800	3.365	1077.029	11.027	1017.267	
04/05/2022 19:00	15296400	3.358	1077.739	11.027	1017.027	
04/05/2022 20:00	15300000	3.35	1078.463	11.027	1017.125	
04/05/2022 21:00	15303600	3.355	1078.024	10.765	1017.588	
04/05/2022 22:00	15307200	3.355	1078.058	11.027	1018.235	
04/05/2022 23:00	15310800	3.354	1078.156	11.027	1018.489	
05/05/2022 00:00	15314400	3.35	1078.55	11.027	1018.8	
05/05/2022 01:00	15318000	3.354	1078.134	10.818	1018.084	
05/05/2022 02:00	15321600	3.353	1078.198	11.027	1018.448	
05/05/2022 03:00	15325200	3.353	1078.165	10.713	1018.134	
05/05/2022 04:00	15328800	3.348	1078.678	10.713	1018.325	
05/05/2022 05:00	15332400	3.354	1078.079	10.975	1018.431	
05/05/2022 06:00	15336000	3.36	1077.552	10.765	1018.412	
05/05/2022 07:00	15339600	3.361	1077.443	10.818	1019.363	
05/05/2022 08:00	15343200	3.362	1077.364	11.027	1019.399	
05/05/2022 09:00	15346800	3.363	1077.262	10.713	1019.976	
05/05/2022 10:00	15350400	3.37	1076.504	10.765	1020.165	
05/05/2022 11:00	15354000	3.371	1076.439	10.975	1020.305	
05/05/2022 12:00	15357600	3.361	1077.389	10.713	1020.201	
05/05/2022 13:00	15361200	3.37	1076.579	11.027	1020.183	
05/05/2022 14:00	15364800	3.373	1076.227	10.922	1020.146	
05/05/2022 15:00	15368400	3.374	1076.193	10.765	1020.359	
05/05/2022 16:00	15372000	3.373	1076.211	10.922	1020.162	
05/05/2022 17:00	15375600	3.376	1075.981	11.027	1019.842	
05/05/2022 18:00	15379200	3.375	1076.094	10.975	1019.71	
05/05/2022 19:00	15382800	3.364	1077.098	10.922	1019.51	
05/05/2022 20:00	15386400	3.37	1076.544	10.922	1019.712	

WTP-BH069						
Date and Time	Elapsed Time (Seconds)	Corrected Level Depth To Water (mbgl)	Corrected Pressure (mBar)	Temperature (C)	Barometric Pressure (mBar)	Manual Dip Reading (mbgl)
05/05/2022 21:00	15390000	3.371	1076.441	10.713	1019.74	
05/05/2022 22:00	15393600	3.362	1077.338	10.922	1019.857	
05/05/2022 23:00	15397200	3.363	1077.205	10.975	1020.01	
06/05/2022 00:00	15400800	3.368	1076.689	10.818	1019.529	
06/05/2022 01:00	15404400	3.365	1077.015	10.713	1019.636	
06/05/2022 02:00	15408000	3.365	1076.985	10.765	1018.627	
06/05/2022 03:00	15411600	3.354	1078.094	10.975	1018.885	
06/05/2022 04:00	15415200	3.368	1076.693	10.975	1019.229	
06/05/2022 05:00	15418800	3.366	1076.935	10.765	1017.973	
06/05/2022 06:00	15422400	3.371	1076.425	10.765	1018.013	
06/05/2022 07:00	15426000	3.373	1076.24	10.765	1018.315	
06/05/2022 08:00	15429600	3.369	1076.672	10.922	1017.939	
06/05/2022 09:00	15433200	3.371	1076.482	10.765	1017.839	
06/05/2022 10:00	15436800	3.37	1076.531	10.713	1018.123	
06/05/2022 11:00	15440400	3.376	1075.982	10.713	1017.85	
06/05/2022 12:00	15444000	3.375	1076.027	10.765	1018.646	
06/05/2022 13:00	15447600	3.369	1076.63	10.818	1018.178	
06/05/2022 14:00	15451200	3.366	1076.893	10.713	1019.053	
06/05/2022 15:00	15454800	3.377	1075.861	10.818	1019.535	
06/05/2022 16:00	15458400	3.374	1076.185	10.975	1019.619	
06/05/2022 17:00	15462000	3.375	1076.084	10.975	1019.72	
06/05/2022 18:00	15465600	3.381	1075.503	10.713	1020.326	
06/05/2022 19:00	15469200	3.383	1075.268	10.87	1021.321	
06/05/2022 20:00	15472800	3.371	1076.397	10.818	1021.231	
06/05/2022 21:00	15476400	3.367	1076.806	11.027	1021.249	
06/05/2022 22:00	15480000	3.37	1076.535	10.765	1021.779	
06/05/2022 23:00	15483600	3.368	1076.772	10.713	1021.994	
07/05/2022 00:00	15487200	3.365	1077.059	10.818	1022.801	
07/05/2022 01:00	15490800	3.372	1076.304	10.765	1022.833	
07/05/2022 02:00	15494400	3.382	1075.398	10.818	1023.287	
07/05/2022 03:00	15498000	3.373	1076.293	11.027	1022.702	
07/05/2022 04:00	15501600	3.381	1075.427	10.713	1023.103	
07/05/2022 05:00	15505200	3.367	1076.828	10.661	1022.976	
07/05/2022 06:00	15508800	3.378	1075.787	10.922	1023.523	
07/05/2022 07:00	15512400	3.375	1076.013	10.713	1023.458	
07/05/2022 08:00	15516000	3.384	1075.203	10.87	1024.089	
07/05/2022 09:00	15519600	3.389	1074.677	10.87	1024.38	
07/05/2022 10:00	15523200	3.382	1075.332	10.87	1024.311	
07/05/2022 11:00	15526800	3.391	1074.46	10.765	1024.677	
07/05/2022 12:00	15530400	3.387	1074.87	10.975	1023.989	
07/05/2022 13:00	15534000	3.385	1075.117	10.713	1024.235	
07/05/2022 14:00	15537600	3.397	1073.905	11.027	1024.267	
07/05/2022 15:00	15541200	3.394	1074.214	10.922	1023.687	
07/05/2022 16:00	15544800	3.4	1073.596	10.87	1023.58	
07/05/2022 17:00	15548400	3.39	1074.55	11.027	1022.801	

WTP-BH069						
Date and Time	Elapsed Time (Seconds)	Corrected Level Depth To Water (mbgl)	Corrected Pressure (mBar)	Temperature (C)	Barometric Pressure (mBar)	Manual Dip Reading (mbgl)
07/05/2022 18:00	15552000	3.393	1074.263	10.87	1022.562	
07/05/2022 19:00	15555600	3.393	1074.295	10.713	1022.121	
07/05/2022 20:00	15559200	3.375	1076.053	10.713	1021.068	
07/05/2022 21:00	15562800	3.378	1075.783	10.713	1021.572	
07/05/2022 22:00	15566400	3.387	1074.851	10.765	1021.819	
07/05/2022 23:00	15570000	3.372	1076.32	10.922	1021.581	
08/05/2022 00:00	15573600	3.384	1075.158	10.87	1021.901	
08/05/2022 01:00	15577200	3.378	1075.752	10.975	1022.167	
08/05/2022 02:00	15580800	3.378	1075.754	10.87	1022.363	
08/05/2022 03:00	15584400	3.38	1075.594	10.87	1021.7	
08/05/2022 04:00	15588000	3.364	1077.102	10.975	1020.817	
08/05/2022 05:00	15591600	3.376	1075.912	10.713	1020.974	
08/05/2022 06:00	15595200	3.382	1075.402	10.975	1021.342	
08/05/2022 07:00	15598800	3.378	1075.753	11.027	1021.363	
08/05/2022 08:00	15602400	3.386	1074.945	10.922	1021.898	
08/05/2022 09:00	15606000	3.39	1074.536	10.818	1021.799	
08/05/2022 10:00	15609600	3.389	1074.67	11.027	1021.271	
08/05/2022 11:00	15613200	3.381	1075.422	11.027	1020.871	
08/05/2022 12:00	15616800	3.384	1075.156	10.818	1020.827	
08/05/2022 13:00	15620400	3.385	1075.062	10.765	1020.55	
08/05/2022 14:00	15624000	3.388	1074.753	11.027	1020.13	
08/05/2022 15:00	15627600	3.389	1074.69	10.922	1019.804	
08/05/2022 16:00	15631200	3.384	1075.164	10.975	1018.995	
08/05/2022 17:00	15634800	3.385	1075.056	10.975	1018.281	
08/05/2022 18:00	15638400	3.385	1075.062	10.975	1018.157	
08/05/2022 19:00	15642000	3.382	1075.331	10.87	1017.851	
08/05/2022 20:00	15645600	3.392	1074.393	10.975	1017.534	
08/05/2022 21:00	15649200	3.385	1075.112	10.87	1017.366	
08/05/2022 22:00	15652800	3.383	1075.234	11.027	1016.829	
08/05/2022 23:00	15656400	3.384	1075.21	10.975	1016.952	
09/05/2022 00:00	15660000	3.379	1075.685	10.975	1015.772	
09/05/2022 01:00	15663600	3.379	1075.627	11.027	1015.379	
09/05/2022 02:00	15667200	3.385	1075.044	11.027	1015.727	
09/05/2022 03:00	15670800	3.386	1075.013	10.975	1014.682	
09/05/2022 04:00	15674400	3.377	1075.903	10.975	1013.087	
09/05/2022 05:00	15678000	3.372	1076.393	10.975	1012.715	
09/05/2022 06:00	15681600	3.374	1076.191	10.87	1011.47	
09/05/2022 07:00	15685200	3.376	1075.935	10.975	1011.763	
09/05/2022 08:00	15688800	3.373	1076.231	10.922	1010.743	
09/05/2022 09:00	15692400	3.378	1075.767	10.765	1010.564	
09/05/2022 10:00	15696000	3.367	1076.788	10.87	1009.228	
09/05/2022 11:00	15699600	3.371	1076.411	10.818	1008.529	
09/05/2022 12:00	15703200	3.377	1075.825	11.027	1007.661	
09/05/2022 13:00	15706800	3.366	1076.967	10.765	1007.014	
09/05/2022 14:00	15710400	3.367	1076.86	10.87	1005.866	

WTP-BH069						
Date and Time	Elapsed Time (Seconds)	Corrected Level Depth To Water (mbgl)	Corrected Pressure (mBar)	Temperature (C)	Barometric Pressure (mBar)	Manual Dip Reading (mbgl)
09/05/2022 15:00	15714000	3.366	1076.97	11.027	1005.577	
09/05/2022 16:00	15717600	3.366	1076.885	10.975	1005.878	
09/05/2022 17:00	15721200	3.361	1077.461	10.818	1004.777	
09/05/2022 18:00	15724800	3.362	1077.319	10.765	1004.43	
09/05/2022 19:00	15728400	3.358	1077.72	10.922	1005.024	
09/05/2022 20:00	15732000	3.368	1076.782	10.765	1006.024	
09/05/2022 21:00	15735600	3.358	1077.764	10.922	1006.626	
09/05/2022 22:00	15739200	3.37	1076.502	10.765	1007.009	
09/05/2022 23:00	15742800	3.37	1076.497	10.818	1007.033	
10/05/2022 00:00	15746400	3.362	1077.347	10.818	1006.417	
10/05/2022 01:00	15750000	3.358	1077.757	10.765	1005.989	
10/05/2022 02:00	15753600	3.362	1077.372	10.922	1006.077	
10/05/2022 03:00	15757200	3.365	1076.983	10.818	1005.725	
10/05/2022 04:00	15760800	3.359	1077.602	11.027	1005.415	
10/05/2022 05:00	15764400	3.353	1078.173	10.87	1005.14	
10/05/2022 06:00	15768000	3.361	1077.429	10.818	1004.574	
10/05/2022 07:00	15771600	3.36	1077.546	10.765	1005.26	
10/05/2022 08:00	15775200	3.362	1077.308	10.922	1005.554	
10/05/2022 09:00	15778800	3.366	1076.98	10.765	1006.061	
10/05/2022 10:00	15782400	3.356	1077.884	11.027	1005.955	
10/05/2022 11:00	15786000	3.374	1076.115	10.818	1006.475	
10/05/2022 12:00	15789600	3.372	1076.374	10.818	1006.804	
10/05/2022 13:00	15793200	3.367	1076.88	10.975	1006.235	
10/05/2022 14:00	15796800	3.36	1077.488	10.818	1006.16	
10/05/2022 15:00	15800400	3.358	1077.723	10.818	1005.337	
10/05/2022 16:00	15804000	3.371	1076.413	10.818	1005.119	
10/05/2022 17:00	15807600	3.364	1077.125	10.87	1004.662	
10/05/2022 18:00	15811200	3.36	1077.533	10.87	1003.549	
10/05/2022 19:00	15814800	3.357	1077.783	10.818	1003.28	
10/05/2022 20:00	15818400	3.359	1077.592	10.922	1002.686	
10/05/2022 21:00	15822000	3.354	1078.151	10.87	1002.225	
10/05/2022 22:00	15825600	3.348	1078.651	10.975	1001.997	
10/05/2022 23:00	15829200	3.364	1077.126	10.87	1001.84	
11/05/2022 00:00	15832800	3.359	1077.666	10.975	1001.926	
11/05/2022 01:00	15836400	3.355	1077.99	10.87	1001.211	
11/05/2022 02:00	15840000	3.356	1077.886	10.765	1000.573	
11/05/2022 03:00	15843600	3.348	1078.698	10.818	1000.133	
11/05/2022 04:00	15847200	3.363	1077.238	10.975	1000.12	
11/05/2022 05:00	15850800	3.358	1077.704	10.765	1000.051	
11/05/2022 06:00	15854400	3.352	1078.333	10.975	1000.201	
11/05/2022 07:00	15858000	3.354	1078.098	10.922	1000.064	
11/05/2022 08:00	15861600	3.352	1078.302	10.922	1000.683	
11/05/2022 09:00	15865200	3.353	1078.197	10.975	1002.217	
11/05/2022 10:00	15868800	3.365	1077.01	11.027	1003.07	
11/05/2022 11:00	15872400	3.363	1077.185	10.818	1003.291	

WTP-BH069						
Date and Time	Elapsed Time (Seconds)	Corrected Level Depth To Water (mbgl)	Corrected Pressure (mBar)	Temperature (C)	Barometric Pressure (mBar)	Manual Dip Reading (mbgl)
11/05/2022 12:00	15876000	3.365	1077.069	10.87	1003.778	
11/05/2022 13:00	15879600	3.373	1076.292	10.975	1004.239	
11/05/2022 14:00	15883200	3.367	1076.827	10.87	1004.489	
11/05/2022 15:00	15886800	3.373	1076.236	10.818	1005.179	
11/05/2022 16:00	15890400	3.363	1077.226	10.922	1005.636	
11/05/2022 17:00	15894000	3.377	1075.852	10.818	1006.973	
11/05/2022 18:00	15897600	3.372	1076.333	10.87	1007.333	
11/05/2022 19:00	15901200	3.382	1075.348	10.87	1008.553	
11/05/2022 20:00	15904800	3.374	1076.15	10.818	1008.789	
11/05/2022 21:00	15908400	3.371	1076.458	10.87	1009.088	
11/05/2022 22:00	15912000	3.372	1076.339	10.87	1010.264	
11/05/2022 23:00	15915600	3.374	1076.114	10.975	1010.527	
12/05/2022 00:00	15919200	3.38	1075.611	10.818	1011.326	
12/05/2022 01:00	15922800	3.384	1075.213	10.87	1011.743	
12/05/2022 02:00	15926400	3.384	1075.157	10.975	1012.188	
12/05/2022 03:00	15930000	3.386	1074.97	10.765	1012.418	
12/05/2022 04:00	15933600	3.382	1075.371	10.87	1012.289	
12/05/2022 05:00	15937200	3.376	1075.935	10.975	1011.763	
12/05/2022 06:00	15940800	3.378	1075.807	10.87	1011.854	
12/05/2022 07:00	15944400	3.381	1075.453	10.975	1012.363	
12/05/2022 08:00	15948000	3.378	1075.766	10.818	1012.11	
12/05/2022 09:00	15951600	3.384	1075.135	10.818	1012.624	
12/05/2022 10:00	15955200	3.388	1074.766	10.818	1012.288	
12/05/2022 11:00	15958800	3.386	1074.928	10.922	1012.399	
12/05/2022 12:00	15962400	3.385	1075.106	10.765	1011.577	
12/05/2022 13:00	15966000	3.391	1074.436	10.975	1011.382	
12/05/2022 14:00	15969600	3.383	1075.279	10.975	1011.596	
12/05/2022 15:00	15973200	3.385	1075.034	10.765	1011.18	
12/05/2022 16:00	15976800	3.38	1075.547	10.87	1011.056	
12/05/2022 17:00	15980400	3.378	1075.759	10.975	1010.881	
12/05/2022 18:00	15984000	3.372	1076.337	10.975	1010.304	
12/05/2022 19:00	15987600	3.38	1075.532	10.922	1010.855	
12/05/2022 20:00	15991200	3.371	1076.424	10.922	1010.432	
12/05/2022 21:00	15994800	3.381	1075.482	10.922	1011.14	
12/05/2022 22:00	15998400	3.382	1075.39	10.87	1010.978	
12/05/2022 23:00	16002000	3.38	1075.545	10.975	1011.33	
13/05/2022 00:00	16005600	3.376	1075.992	10.922	1011.922	
13/05/2022 01:00	16009200	3.375	1076.048	10.922	1011.161	
13/05/2022 02:00	16012800	3.375	1076.004	10.765	1011.032	
13/05/2022 03:00	16016400	3.379	1075.681	10.87	1010.922	
13/05/2022 04:00	16020000	3.373	1076.244	10.975	1010.631	
13/05/2022 05:00	16023600	3.38	1075.516	10.975	1010.302	
13/05/2022 06:00	16027200	3.38	1075.552	10.922	1010.834	
13/05/2022 07:00	16030800	3.385	1075.052	10.818	1010.71	
13/05/2022 08:00	16034400	3.376	1075.954	10.975	1011.038	

WTP-BH069						
Date and Time	Elapsed Time (Seconds)	Corrected Level Depth To Water (mbgl)	Corrected Pressure (mBar)	Temperature (C)	Barometric Pressure (mBar)	Manual Dip Reading (mbgl)
13/05/2022 09:00	16038000	3.377	1075.844	10.87	1011.111	
13/05/2022 10:00	16041600	3.379	1075.697	10.87	1011.494	
13/05/2022 11:00	16045200	3.382	1075.387	10.818	1012.256	
13/05/2022 12:00	16048800	3.378	1075.779	10.975	1012.506	
13/05/2022 13:00	16052400	3.392	1074.348	10.922	1013.566	
13/05/2022 14:00	16056000	3.389	1074.675	10.818	1013.437	
13/05/2022 15:00	16059600	3.391	1074.506	10.87	1013.742	
13/05/2022 16:00	16063200	3.39	1074.604	10.87	1013.526	
13/05/2022 17:00	16066800	3.395	1074.076	10.922	1014.191	
13/05/2022 18:00	16070400	3.387	1074.834	10.922	1014.373	
13/05/2022 19:00	16074000	3.389	1074.719	10.922	1014.252	
13/05/2022 20:00	16077600	3.381	1075.426	10.818	1014.448	
13/05/2022 21:00	16081200	3.386	1074.941	10.87	1014.129	
13/05/2022 22:00	16084800	3.384	1075.15	10.922	1014.644	
13/05/2022 23:00	16088400	3.392	1074.387	10.818	1014.783	
14/05/2022 00:00	16092000	3.382	1075.322	10.818	1014.553	
14/05/2022 01:00	16095600	3.392	1074.386	10.922	1014.703	
14/05/2022 02:00	16099200	3.383	1075.257	10.975	1014.555	
14/05/2022 03:00	16102800	3.385	1075.072	10.975	1015.211	
14/05/2022 04:00	16106400	3.382	1075.354	10.87	1014.421	
14/05/2022 05:00	16110000	3.384	1075.163	10.818	1014.594	
14/05/2022 06:00	16113600	3.389	1074.725	10.922	1014.717	
14/05/2022 07:00	16117200	3.389	1074.729	10.922	1014.948	
14/05/2022 08:00	16120800	3.389	1074.729	10.922	1015.653	
14/05/2022 09:00	16124400	3.391	1074.526	10.87	1015.719	
14/05/2022 10:00	16128000	3.389	1074.674	10.922	1015.59	
14/05/2022 11:00	16131600	3.4	1073.609	10.922	1015.951	
14/05/2022 12:00	16135200	3.4	1073.595	10.922	1015.728	
14/05/2022 13:00	16138800	3.402	1073.405	10.818	1015.647	
14/05/2022 14:00	16142400	3.405	1073.09	10.975	1015.312	
14/05/2022 15:00	16146000	3.402	1073.361	10.87	1015.357	
14/05/2022 16:00	16149600	3.397	1073.866	10.922	1014.871	
14/05/2022 17:00	16153200	3.397	1073.881	10.87	1014.367	
14/05/2022 18:00	16156800	3.389	1074.682	10.975	1013.486	
14/05/2022 19:00	16160400	3.388	1074.771	10.818	1013.106	
14/05/2022 20:00	16164000	3.38	1075.515	10.87	1012.498	
14/05/2022 21:00	16167600	3.386	1074.932	10.818	1012.475	
14/05/2022 22:00	16171200	3.386	1074.971	10.922	1012.238	
14/05/2022 23:00	16174800	3.385	1075.072	10.87	1012.353	
15/05/2022 00:00	16178400	3.39	1074.588	10.765	1011.978	
15/05/2022 01:00	16182000	3.384	1075.163	10.975	1011.83	
15/05/2022 02:00	16185600	3.392	1074.391	10.975	1010.957	
15/05/2022 03:00	16189200	3.392	1074.409	10.922	1010.685	
15/05/2022 04:00	16192800	3.393	1074.335	10.922	1010.642	
15/05/2022 05:00	16196400	3.395	1074.074	10.818	1010.748	

WTP-BH069						
Date and Time	Elapsed Time (Seconds)	Corrected Level Depth To Water (mbgl)	Corrected Pressure (mBar)	Temperature (C)	Barometric Pressure (mBar)	Manual Dip Reading (mbgl)
15/05/2022 06:00	16200000	3.388	1074.818	10.87	1009.553	
15/05/2022 07:00	16203600	3.387	1074.908	10.922	1009.834	
15/05/2022 08:00	16207200	3.397	1073.945	10.818	1009.584	
15/05/2022 09:00	16210800	3.385	1075.034	10.765	1009.535	
15/05/2022 10:00	16214400	3.398	1073.842	10.975	1009.744	
15/05/2022 11:00	16218000	3.391	1074.445	10.975	1008.553	
15/05/2022 12:00	16221600	3.39	1074.61	10.922	1006.842	
15/05/2022 13:00	16225200	3.405	1073.101	10.922	1007.881	
15/05/2022 14:00	16228800	3.402	1073.454	10.922	1006.235	
15/05/2022 15:00	16232400	3.39	1074.539	10.975	1005.404	
15/05/2022 16:00	16236000	3.39	1074.538	10.765	1004.862	
15/05/2022 17:00	16239600	3.378	1075.75	10.818	1003.903	
15/05/2022 18:00	16243200	3.373	1076.274	10.87	1003.163	
15/05/2022 19:00	16246800	3.372	1076.376	10.922	1002.374	
15/05/2022 20:00	16250400	3.37	1076.546	10.87	1001.95	
15/05/2022 21:00	16254000	3.369	1076.651	10.922	1001.629	
15/05/2022 22:00	16257600	3.372	1076.354	10.975	1001.004	
15/05/2022 23:00	16261200	3.372	1076.386	10.922	1000.719	
16/05/2022 00:00	16264800	3.373	1076.203	10.922	1000.667	
16/05/2022 01:00	16268400	3.369	1076.66	10.922	1000.445	
16/05/2022 02:00	16272000	3.369	1076.625	10.818	999.621	
16/05/2022 03:00	16275600	3.38	1075.563	10.87	999.997	
16/05/2022 04:00	16279200	3.375	1076.089	10.922	998.783	
16/05/2022 05:00	16282800	3.375	1076.066	10.922	998.572	
16/05/2022 06:00	16286400	3.375	1076.085	10.87	998.887	
16/05/2022 07:00	16290000	3.372	1076.325	10.922	999.253	
16/05/2022 08:00	16293600	3.377	1075.904	10.922	1000.026	
16/05/2022 09:00	16297200	3.372	1076.312	10.818	1000.286	
16/05/2022 10:00	16300800	3.384	1075.198	10.87	1001.184	
16/05/2022 11:00	16304400	3.387	1074.837	10.87	1001.075	
16/05/2022 12:00	16308000	3.39	1074.568	10.922	1001.714	
16/05/2022 13:00	16311600	3.398	1073.783	10.922	1002.382	
16/05/2022 14:00	16315200	3.398	1073.794	10.975	1002.272	
16/05/2022 15:00	16318800	3.391	1074.475	10.87	1002.494	
16/05/2022 16:00	16322400	3.4	1073.616	10.922	1003.136	
16/05/2022 17:00	16326000	3.393	1074.325	10.922	1003.25	
16/05/2022 18:00	16329600	3.395	1074.101	10.87	1003.808	
16/05/2022 19:00	16333200	3.392	1074.388	10.922	1004.01	
16/05/2022 20:00	16336800	3.39	1074.555	10.922	1003.724	
16/05/2022 21:00	16340400	3.379	1075.634	10.922	1003.586	
16/05/2022 22:00	16344000	3.387	1074.845	10.87	1004.239	
16/05/2022 23:00	16347600	3.387	1074.853	10.922	1003.074	
17/05/2022 00:00	16351200	3.379	1075.657	10.922	1002.74	
17/05/2022 01:00	16354800	3.383	1075.263	10.87	1002.176	
17/05/2022 02:00	16358400	3.385	1075.08	10.87	1001.419	

WTP-BH069						
Date and Time	Elapsed Time (Seconds)	Corrected Level Depth To Water (mbgl)	Corrected Pressure (mBar)	Temperature (C)	Barometric Pressure (mBar)	Manual Dip Reading (mbgl)
17/05/2022 03:00	16362000	3.383	1075.289	10.975	1001.13	
17/05/2022 04:00	16365600	3.391	1074.469	10.922	1000.874	
17/05/2022 05:00	16369200	3.383	1075.27	10.975	1000.914	
17/05/2022 06:00	16372800	3.384	1075.217	10.975	1001.437	
17/05/2022 07:00	16376400	3.386	1074.981	10.818	1002.556	
17/05/2022 08:00	16380000	3.393	1074.272	10.922	1003.186	
17/05/2022 09:00	16383600	3.391	1074.453	10.975	1003.728	
17/05/2022 10:00	16387200	3.402	1073.439	10.818	1004.569	
17/05/2022 11:00	16390800	3.398	1073.825	10.975	1004.591	
17/05/2022 12:00	16394400	3.404	1073.21	10.87	1003.877	
17/05/2022 13:00	16398000	3.401	1073.508	10.87	1003.931	
17/05/2022 14:00	16401600	3.394	1074.174	10.87	1003.5	
17/05/2022 15:00	16405200	3.401	1073.502	10.87	1004.055	
17/05/2022 16:00	16408800	3.393	1074.287	10.922	1003.171	
17/05/2022 17:00	16412400	3.397	1073.886	10.975	1003.12	
17/05/2022 18:00	16416000	3.395	1074.062	10.975	1002.709	
17/05/2022 19:00	16419600	3.396	1074.016	10.975	1002.52	
17/05/2022 20:00	16423200	3.393	1074.338	10.922	1001.71	
17/05/2022 21:00	16426800	3.376	1075.967	10.87	1001.472	
17/05/2022 22:00	16430400	3.387	1074.841	10.87	1001.776	
17/05/2022 23:00	16434000	3.379	1075.62	10.87	1002.054	
18/05/2022 00:00	16437600	3.382	1075.385	10.922	1002.659	
18/05/2022 01:00	16441200	3.384	1075.181	10.922	1003.804	
18/05/2022 02:00	16444800	3.391	1074.519	10.87	1004.33	
18/05/2022 03:00	16448400	3.393	1074.323	10.922	1004.897	
18/05/2022 04:00	16452000	3.396	1073.969	10.922	1005.134	
18/05/2022 05:00	16455600	3.393	1074.266	10.87	1005.641	
18/05/2022 06:00	16459200	3.396	1073.953	10.87	1005.718	
18/05/2022 07:00	16462800	3.406	1072.99	10.975	1007.071	
18/05/2022 08:00	16466400	3.402	1073.448	10.922	1006.947	
18/05/2022 09:00	16470000	3.403	1073.302	10.922	1006.976	
18/05/2022 10:00	16473600	3.401	1073.552	10.922	1006.02	
18/05/2022 11:00	16477200	3.404	1073.228	10.975	1005.775	
18/05/2022 12:00	16480800	3.403	1073.292	10.87	1004.97	
18/05/2022 13:00	16484400	3.405	1073.141	10.765	1004.496	
18/05/2022 14:00	16488000	3.4	1073.58	10.87	1003.741	
18/05/2022 15:00	16491600	3.398	1073.809	10.922	1002.709	
18/05/2022 16:00	16495200	3.398	1073.785	10.975	1002.046	
18/05/2022 17:00	16498800	3.396	1073.956	10.975	1000.818	
18/05/2022 18:00	16502400	3.391	1074.453	10.87	1001.224	
18/05/2022 19:00	16506000	3.391	1074.477	10.818	1001.651	
18/05/2022 20:00	16509600	3.389	1074.66	10.87	1001.487	
18/05/2022 21:00	16513200	3.387	1074.873	10.922	1002.585	
18/05/2022 22:00	16516800	3.386	1074.976	10.818	1004.324	
18/05/2022 23:00	16520400	3.388	1074.744	10.975	1006.375	

WTP-BH069						
Date and Time	Elapsed Time (Seconds)	Corrected Level Depth To Water (mbgl)	Corrected Pressure (mBar)	Temperature (C)	Barometric Pressure (mBar)	Manual Dip Reading (mbgl)
19/05/2022 00:00	16524000	3.386	1074.975	10.975	1006.613	
19/05/2022 01:00	16527600	3.395	1074.09	10.87	1006.992	
19/05/2022 02:00	16531200	3.388	1074.814	10.818	1006.718	
19/05/2022 03:00	16534800	3.39	1074.539	10.975	1007.637	
19/05/2022 04:00	16538400	3.4	1073.589	10.975	1008.234	
19/05/2022 05:00	16542000	3.407	1072.868	10.87	1009.153	
19/05/2022 06:00	16545600	3.401	1073.511	10.975	1009.252	
19/05/2022 07:00	16549200	3.405	1073.151	10.975	1009.025	
19/05/2022 08:00	16552800	3.404	1073.215	10.87	1009.394	
19/05/2022 09:00	16556400	3.409	1072.715	10.87	1009.894	
19/05/2022 10:00	16560000	3.403	1073.274	10.87	1009.57	
19/05/2022 11:00	16563600	3.404	1073.247	10.87	1009.831	
19/05/2022 12:00	16567200	3.406	1072.996	10.922	1009.866	
19/05/2022 13:00	16570800	3.406	1073.015	10.818	1009.693	
19/05/2022 14:00	16574400	3.414	1072.24	10.765	1009.862	
19/05/2022 15:00	16578000	3.414	1072.203	10.922	1010.072	
19/05/2022 16:00	16581600	3.407	1072.885	11.027	1009.897	
19/05/2022 17:00	16585200	3.423	1071.363	10.975	1010.225	
19/05/2022 18:00	16588800	3.411	1072.521	10.975	1009.89	
19/05/2022 19:00	16592400	3.414	1072.255	10.87	1010.001	
19/05/2022 20:00	16596000	3.409	1072.725	10.922	1010.019	
19/05/2022 21:00	16599600	3.407	1072.87	10.922	1009.874	
19/05/2022 22:00	16603200	3.419	1071.768	10.87	1010.488	
19/05/2022 23:00	16606800	3.403	1073.286	10.922	1009.576	
20/05/2022 00:00	16610400	3.397	1073.9	10.818	1009.512	
20/05/2022 01:00	16614000	3.4	1073.597	10.922	1009.265	
20/05/2022 02:00	16617600	3.401	1073.479	10.975	1009.167	
20/05/2022 03:00	16621200	3.389	1074.67	10.922	1007.84	
20/05/2022 04:00	16624800	3.398	1073.833	10.922	1007.502	
20/05/2022 05:00	16628400	3.405	1073.123	10.922	1007.272	
20/05/2022 06:00	16632000	3.402	1073.412	10.87	1006.847	
20/05/2022 07:00	16635600	3.405	1073.152	10.87	1006.637	
20/05/2022 08:00	16639200	3.404	1073.174	10.922	1006.868	
20/05/2022 09:00	16642800	3.409	1072.687	10.87	1006.984	
20/05/2022 10:00	16646400	3.401	1073.501	10.922	1006.306	3.36

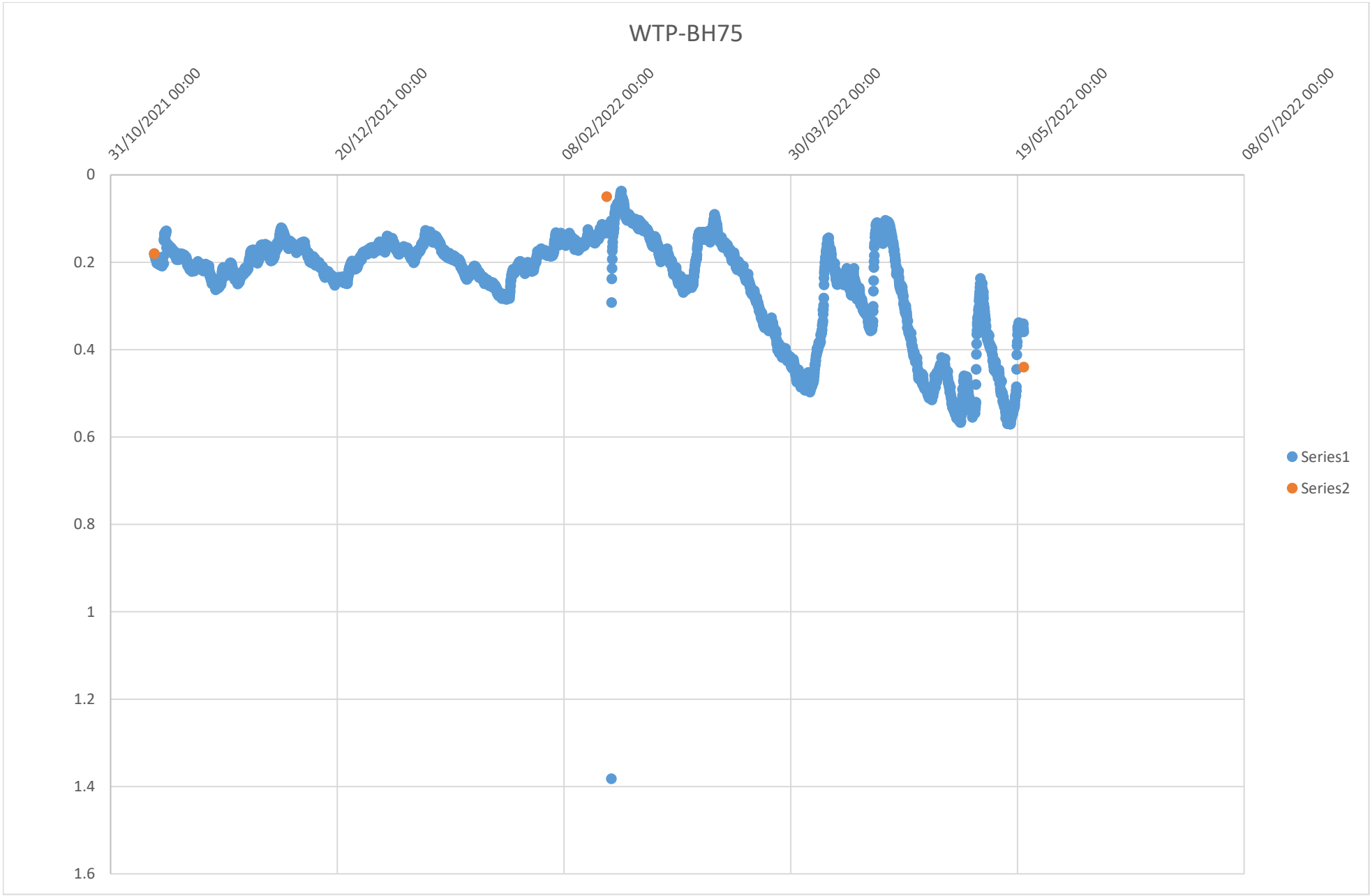
WTP-BH75
31/10/2021 00:00
20/12/2021 00:00
08/02/2022 00:00
30/03/2022 00:00
19/05/2022 00:00
08/07/2022 00:00
0
0.2
0.4
0.6
0.8
1
1.2
1.4
1.6
Series1
Series2

WTP-BH075						
Date and Time	Elapsed Time (Seconds)	Corrected Level Depth To Water (mbgl)	Corrected Pressure (mBar)	Temperature (C)	Barometric Pressure (mBar)	Manual Dip Reading (mbgl)
09/11/2021 16:00	0	0.18	308.947	12.212	1013.432	0.18
09/11/2021 17:00	3600	0.184	308.577	12.109	1014.199	
09/11/2021 18:00	7200	0.184	308.602	12.109	1013.848	
09/11/2021 19:00	10800	0.184	308.555	12.16	1014.673	
09/11/2021 20:00	14400	0.185	308.481	12.109	1014.674	
09/11/2021 21:00	18000	0.188	308.17	12.16	1015.22	
09/11/2021 22:00	21600	0.193	307.651	12.16	1015.794	
09/11/2021 23:00	25200	0.19	307.945	12.16	1015.283	
10/11/2021 00:00	28800	0.194	307.553	12.16	1016.218	
10/11/2021 01:00	32400	0.189	308.106	12.109	1015.917	
10/11/2021 02:00	36000	0.191	307.89	12.109	1015.807	
10/11/2021 03:00	39600	0.196	307.354	12.109	1016.072	
10/11/2021 04:00	43200	0.202	306.786	12.109	1016.586	
10/11/2021 05:00	46800	0.196	307.391	12.109	1016.686	
10/11/2021 06:00	50400	0.198	307.153	12.109	1016.979	
10/11/2021 07:00	54000	0.191	307.83	12.109	1016.627	
10/11/2021 08:00	57600	0.198	307.157	12.109	1017.681	
10/11/2021 09:00	61200	0.197	307.31	12.109	1017.798	
10/11/2021 10:00	64800	0.199	307.05	12.109	1017.896	
10/11/2021 11:00	68400	0.202	306.806	12.109	1018.194	
10/11/2021 12:00	72000	0.197	307.317	12.109	1017.683	
10/11/2021 13:00	75600	0.204	306.612	12.109	1017.845	
10/11/2021 14:00	79200	0.202	306.792	12.109	1017.231	
10/11/2021 15:00	82800	0.204	306.644	12.109	1016.891	
10/11/2021 16:00	86400	0.195	307.434	12.109	1016.372	
10/11/2021 17:00	90000	0.201	306.931	12.109	1016.549	
10/11/2021 18:00	93600	0.202	306.8	12.109	1017.06	
10/11/2021 19:00	97200	0.2	306.956	12.109	1017.014	
10/11/2021 20:00	100800	0.201	306.896	12.109	1016.747	
10/11/2021 21:00	104400	0.204	306.61	12.109	1016.87	
10/11/2021 22:00	108000	0.207	306.337	12.109	1017.144	
10/11/2021 23:00	111600	0.202	306.82	12.057	1016.533	
11/11/2021 00:00	115200	0.199	307.134	12.109	1015.913	
11/11/2021 01:00	118800	0.204	306.606	12.109	1015.845	
11/11/2021 02:00	122400	0.205	306.495	12.109	1015.358	
11/11/2021 03:00	126000	0.201	306.924	12.109	1014.278	
11/11/2021 04:00	129600	0.202	306.752	12.109	1013.907	
11/11/2021 05:00	133200	0.204	306.568	12.109	1013.169	
11/11/2021 06:00	136800	0.207	306.317	12.109	1012.661	
11/11/2021 07:00	140400	0.202	306.826	12.109	1011.175	
11/11/2021 08:00	144000	0.204	306.632	12.109	1010.501	
11/11/2021 09:00	147600	0.209	306.079	12.109	1010.241	
11/11/2021 10:00	151200	0.202	306.819	12.109	1009.554	
11/11/2021 11:00	154800	0.202	306.79	12.109	1008.716	
11/11/2021 12:00	158400	0.204	306.595	12.109	1007.935	

WTP-BH075						
Date and Time	Elapsed Time (Seconds)	Corrected Level Depth To Water (mbgl)	Corrected Pressure (mBar)	Temperature (C)	Barometric Pressure (mBar)	Manual Dip Reading (mbgl)
11/11/2021 13:00	162000	0.203	306.706	12.109	1006.684	
11/11/2021 14:00	165600	0.2	306.958	12.109	1004.858	
11/11/2021 15:00	169200	0.202	306.8	12.109	1004.202	
11/11/2021 16:00	172800	0.187	308.3	12.109	1001.293	
11/11/2021 17:00	176400	0.203	306.731	12.109	1003.133	
11/11/2021 18:00	180000	0.15	311.876	12.057	997.427	
11/11/2021 19:00	183600	0.147	312.226	12.109	996.987	
11/11/2021 20:00	187200	0.146	312.276	12.109	997.426	
11/11/2021 21:00	190800	0.134	313.414	12.109	995.745	
11/11/2021 22:00	194400	0.139	312.921	12.109	995.858	
11/11/2021 23:00	198000	0.145	312.378	12.109	995.695	
12/11/2021 00:00	201600	0.141	312.773	12.109	994.705	
12/11/2021 01:00	205200	0.134	313.407	12.109	994.016	
12/11/2021 02:00	208800	0.134	313.462	12.109	993.69	
12/11/2021 03:00	212400	0.131	313.783	12.109	993.315	
12/11/2021 04:00	216000	0.129	313.916	12.109	993.453	
12/11/2021 05:00	219600	0.135	313.376	12.057	993.378	
12/11/2021 06:00	223200	0.13	313.831	12.057	992.814	
12/11/2021 07:00	226800	0.128	314.014	12.057	993.065	
12/11/2021 08:00	230400	0.155	311.36	12.057	996.208	
12/11/2021 09:00	234000	0.167	310.223	12.109	997.688	
12/11/2021 10:00	237600	0.16	310.917	12.057	998.006	
12/11/2021 11:00	241200	0.167	310.199	12.109	999.503	
12/11/2021 12:00	244800	0.164	310.562	12.057	1000.205	
12/11/2021 13:00	248400	0.166	310.318	12.109	1001.336	
12/11/2021 14:00	252000	0.165	310.461	12.057	1001.988	
12/11/2021 15:00	255600	0.167	310.172	12.057	1003.091	
12/11/2021 16:00	259200	0.164	310.489	12.109	1004.04	
12/11/2021 17:00	262800	0.164	310.54	12.057	1004.73	
12/11/2021 18:00	266400	0.162	310.748	12.109	1006.005	
12/11/2021 19:00	270000	0.161	310.792	12.109	1006.558	
12/11/2021 20:00	273600	0.167	310.233	12.109	1007.714	
12/11/2021 21:00	277200	0.163	310.647	12.057	1008.096	
12/11/2021 22:00	280800	0.166	310.338	12.109	1008.91	
12/11/2021 23:00	284400	0.169	310.057	12.109	1009.626	
13/11/2021 00:00	288000	0.17	309.942	12.109	1010.446	
13/11/2021 01:00	291600	0.172	309.742	12.109	1010.647	
13/11/2021 02:00	295200	0.168	310.102	12.057	1010.647	
13/11/2021 03:00	298800	0.167	310.262	12.109	1011.048	
13/11/2021 04:00	302400	0.165	310.393	12.057	1011.171	
13/11/2021 05:00	306000	0.17	309.888	12.109	1012.073	
13/11/2021 06:00	309600	0.17	309.904	12.057	1012.256	
13/11/2021 07:00	313200	0.166	310.301	12.057	1012.347	
13/11/2021 08:00	316800	0.17	309.967	12.057	1012.898	
13/11/2021 09:00	320400	0.17	309.965	12.057	1013.605	

WTP-BH075						
Date and Time	Elapsed Time (Seconds)	Corrected Level Depth To Water (mbgl)	Corrected Pressure (mBar)	Temperature (C)	Barometric Pressure (mBar)	Manual Dip Reading (mbgl)
13/11/2021 10:00	324000	0.168	310.098	12.109	1013.708	
13/11/2021 11:00	327600	0.173	309.6	12.057	1014.079	
13/11/2021 12:00	331200	0.176	309.353	12.057	1014.272	
13/11/2021 13:00	334800	0.173	309.671	12.057	1014.496	
13/11/2021 14:00	338400	0.175	309.425	12.057	1014.417	
13/11/2021 15:00	342000	0.176	309.384	12.057	1014.458	
13/11/2021 16:00	345600	0.172	309.763	12.109	1014.369	
13/11/2021 17:00	349200	0.171	309.801	12.057	1014.801	
13/11/2021 18:00	352800	0.176	309.304	12.109	1015.371	
13/11/2021 19:00	356400	0.178	309.172	12.057	1015.701	
13/11/2021 20:00	360000	0.181	308.834	12.057	1016.039	
13/11/2021 21:00	363600	0.176	309.359	12.057	1016.056	
13/11/2021 22:00	367200	0.176	309.348	12.109	1016.411	
13/11/2021 23:00	370800	0.179	309.081	12.057	1016.443	
14/11/2021 00:00	374400	0.176	309.365	12.057	1016.593	
14/11/2021 01:00	378000	0.177	309.202	12.057	1016.104	
14/11/2021 02:00	381600	0.175	309.397	12.109	1016.145	
14/11/2021 03:00	385200	0.18	308.984	12.057	1016.866	
14/11/2021 04:00	388800	0.183	308.672	12.057	1016.851	
14/11/2021 05:00	392400	0.184	308.604	12.057	1016.919	
14/11/2021 06:00	396000	0.185	308.475	12.109	1017.501	
14/11/2021 07:00	399600	0.183	308.628	12.109	1017.24	
14/11/2021 08:00	403200	0.182	308.781	12.057	1017.882	
14/11/2021 09:00	406800	0.178	309.156	12.109	1018.014	
14/11/2021 10:00	410400	0.189	308.027	12.057	1018.799	
14/11/2021 11:00	414000	0.189	308.072	12.005	1018.953	
14/11/2021 12:00	417600	0.192	307.799	12.057	1019.135	
14/11/2021 13:00	421200	0.189	308.038	12.057	1019.005	
14/11/2021 14:00	424800	0.194	307.563	12.057	1019.1	
14/11/2021 15:00	428400	0.193	307.704	12.109	1018.652	
14/11/2021 16:00	432000	0.19	307.975	12.057	1018.254	
14/11/2021 17:00	435600	0.185	308.466	12.109	1018.487	
14/11/2021 18:00	439200	0.185	308.495	12.057	1018.169	
14/11/2021 19:00	442800	0.191	307.854	12.057	1019.189	
14/11/2021 20:00	446400	0.184	308.578	12.109	1019.189	
14/11/2021 21:00	450000	0.187	308.228	12.109	1019.05	
14/11/2021 22:00	453600	0.187	308.226	12.109	1019.107	
14/11/2021 23:00	457200	0.183	308.687	12.109	1018.917	
15/11/2021 00:00	460800	0.19	308.014	12.057	1019.409	
15/11/2021 01:00	464400	0.194	307.581	12.057	1020.493	
15/11/2021 02:00	468000	0.189	308.072	12.109	1020.292	
15/11/2021 03:00	471600	0.184	308.522	12.109	1020.113	
15/11/2021 04:00	475200	0.184	308.575	12.109	1020.711	
15/11/2021 05:00	478800	0.185	308.435	12.057	1020.833	
15/11/2021 06:00	482400	0.184	308.558	12.109	1021.109	

WTP-BH075						
Date and Time	Elapsed Time (Seconds)	Corrected Level Depth To Water (mbgl)	Corrected Pressure (mBar)	Temperature (C)	Barometric Pressure (mBar)	Manual Dip Reading (mbgl)
15/11/2021 07:00	486000	0.182	308.742	12.057	1021.827	
15/11/2021 08:00	489600	0.18	308.949	12.109	1021.911	
15/11/2021 09:00	493200	0.188	308.14	12.057	1022.755	
15/11/2021 10:00	496800	0.182	308.713	12.057	1023.214	
15/11/2021 11:00	500400	0.185	308.44	12.057	1023.65	
15/11/2021 12:00	504000	0.19	307.977	12.057	1023.406	
15/11/2021 13:00	507600	0.189	308.086	12.057	1022.972	
15/11/2021 14:00	511200	0.19	307.96	12.057	1022.556	
15/11/2021 15:00	514800	0.191	307.853	12.057	1022.229	
15/11/2021 16:00	518400	0.185	308.454	12.057	1022.332	
15/11/2021 17:00	522000	0.185	308.479	12.057	1022.09	
15/11/2021 18:00	525600	0.181	308.898	12.109	1021.582	
15/11/2021 19:00	529200	0.181	308.853	12.109	1021.844	
15/11/2021 20:00	532800	0.184	308.572	12.057	1021.836	
15/11/2021 21:00	536400	0.186	308.387	12.109	1021.442	
15/11/2021 22:00	540000	0.187	308.251	12.057	1021.342	
15/11/2021 23:00	543600	0.187	308.217	12.109	1020.581	
16/11/2021 00:00	547200	0.189	308.043	12.057	1020.356	
16/11/2021 01:00	550800	0.186	308.356	12.109	1019.303	
16/11/2021 02:00	554400	0.183	308.66	12.057	1018.709	
16/11/2021 03:00	558000	0.187	308.297	12.057	1017.932	
16/11/2021 04:00	561600	0.189	308.059	12.057	1017.519	
16/11/2021 05:00	565200	0.184	308.525	12.057	1016.782	
16/11/2021 06:00	568800	0.186	308.356	12.005	1016.173	
16/11/2021 07:00	572400	0.184	308.581	12.005	1015.459	
16/11/2021 08:00	576000	0.191	307.851	12.057	1015.286	
16/11/2021 09:00	579600	0.194	307.603	12.057	1015.534	
16/11/2021 10:00	583200	0.192	307.733	12.057	1015.24	
16/11/2021 11:00	586800	0.194	307.569	12.057	1014.591	
16/11/2021 12:00	590400	0.189	308.073	12.057	1013.491	
16/11/2021 13:00	594000	0.193	307.696	12.057	1013.216	
16/11/2021 14:00	597600	0.193	307.718	12.057	1012.651	
16/11/2021 15:00	601200	0.188	308.133	12.057	1012.453	
16/11/2021 16:00	604800	0.189	308.019	12.057	1012.785	
16/11/2021 17:00	608400	0.198	307.217	12.057	1014.129	
16/11/2021 18:00	612000	0.198	307.221	12.005	1014.703	
16/11/2021 19:00	615600	0.2	306.982	12.005	1015.376	
16/11/2021 20:00	619200	0.195	307.44	12.005	1015.189	
16/11/2021 21:00	622800	0.197	307.254	12.005	1016.08	
16/11/2021 22:00	626400	0.198	307.155	12.005	1016.614	
16/11/2021 23:00	630000	0.205	306.508	12.005	1017.153	
17/11/2021 00:00	633600	0.208	306.226	12.057	1017.344	
17/11/2021 01:00	637200	0.201	306.851	12.057	1017.316	
17/11/2021 02:00	640800	0.207	306.336	12.005	1017.867	
17/11/2021 03:00	644400	0.208	306.193	12.005	1018.118	

WTP-BH075						
Date and Time	Elapsed Time (Seconds)	Corrected Level Depth To Water (mbgl)	Corrected Pressure (mBar)	Temperature (C)	Barometric Pressure (mBar)	Manual Dip Reading (mbgl)
17/11/2021 04:00	648000	0.209	306.153	12.005	1018.321	
17/11/2021 05:00	651600	0.211	305.889	12.005	1019.29	
17/11/2021 06:00	655200	0.21	305.967	12.005	1019.159	
17/11/2021 07:00	658800	0.208	306.207	12.005	1019.244	
17/11/2021 08:00	662400	0.213	305.723	12.005	1019.944	
17/11/2021 09:00	666000	0.207	306.335	12.005	1020.147	
17/11/2021 10:00	669600	0.212	305.847	12.005	1020.579	
17/11/2021 11:00	673200	0.211	305.909	12.005	1020.627	
17/11/2021 12:00	676800	0.217	305.31	12.005	1020.412	
17/11/2021 13:00	680400	0.213	305.669	12.005	1020.325	
17/11/2021 14:00	684000	0.208	306.173	12.057	1019.731	
17/11/2021 15:00	687600	0.211	305.912	12.005	1019.539	
17/11/2021 16:00	691200	0.213	305.738	12.005	1020.201	
17/11/2021 17:00	694800	0.213	305.758	12.057	1019.874	
17/11/2021 18:00	698400	0.213	305.734	12.005	1020.639	
17/11/2021 19:00	702000	0.217	305.292	11.954	1020.899	
17/11/2021 20:00	705600	0.216	305.452	12.005	1020.758	
17/11/2021 21:00	709200	0.214	305.652	12.057	1021.119	
17/11/2021 22:00	712800	0.221	304.884	12.057	1021.561	
17/11/2021 23:00	716400	0.214	305.575	12.005	1021.232	
18/11/2021 00:00	720000	0.213	305.673	11.954	1020.789	
18/11/2021 01:00	723600	0.219	305.173	11.954	1021.399	
18/11/2021 02:00	727200	0.217	305.278	12.005	1021.367	
18/11/2021 03:00	730800	0.22	305.061	12.005	1021.366	
18/11/2021 04:00	734400	0.215	305.526	12.057	1021.245	
18/11/2021 05:00	738000	0.217	305.352	12.005	1021.075	
18/11/2021 06:00	741600	0.217	305.307	12.057	1021.357	
18/11/2021 07:00	745200	0.216	305.456	12.057	1022.13	
18/11/2021 08:00	748800	0.219	305.154	12.005	1022.792	
18/11/2021 09:00	752400	0.216	305.372	12.005	1022.955	
18/11/2021 10:00	756000	0.209	306.128	12.057	1022.651	
18/11/2021 11:00	759600	0.22	305	12.057	1023.671	
18/11/2021 12:00	763200	0.212	305.849	12.057	1023.202	
18/11/2021 13:00	766800	0.211	305.901	12.057	1023.583	
18/11/2021 14:00	770400	0.215	305.502	12.057	1023.495	
18/11/2021 15:00	774000	0.21	305.967	12.057	1023.247	
18/11/2021 16:00	777600	0.204	306.644	12.057	1023.112	
18/11/2021 17:00	781200	0.207	306.337	12.057	1023.093	
18/11/2021 18:00	784800	0.204	306.633	12.057	1023.34	
18/11/2021 19:00	788400	0.209	306.059	12.057	1024.022	
18/11/2021 20:00	792000	0.205	306.503	12.057	1023.687	
18/11/2021 21:00	795600	0.207	306.336	12.057	1024.179	
18/11/2021 22:00	799200	0.206	306.369	12.057	1024.309	
18/11/2021 23:00	802800	0.204	306.56	12.057	1023.847	
19/11/2021 00:00	806400	0.207	306.265	12.057	1023.817	

WTP-BH075						
Date and Time	Elapsed Time (Seconds)	Corrected Level Depth To Water (mbgl)	Corrected Pressure (mBar)	Temperature (C)	Barometric Pressure (mBar)	Manual Dip Reading (mbgl)
19/11/2021 01:00	810000	0.211	305.889	12.057	1024.137	
19/11/2021 02:00	813600	0.207	306.319	12.005	1023.364	
19/11/2021 03:00	817200	0.208	306.176	12.005	1023.344	
19/11/2021 04:00	820800	0.21	305.986	12.057	1023.716	
19/11/2021 05:00	824400	0.203	306.689	12.057	1023.175	
19/11/2021 06:00	828000	0.198	307.193	12.057	1023.105	
19/11/2021 07:00	831600	0.202	306.791	12.057	1023.507	
19/11/2021 08:00	835200	0.207	306.344	12.057	1023.629	
19/11/2021 09:00	838800	0.208	306.16	12.057	1024.301	
19/11/2021 10:00	842400	0.207	306.312	12.057	1024.258	
19/11/2021 11:00	846000	0.207	306.303	12.057	1024.104	
19/11/2021 12:00	849600	0.205	306.452	12.057	1024.227	
19/11/2021 13:00	853200	0.203	306.679	12.057	1023.674	
19/11/2021 14:00	856800	0.207	306.345	12.057	1023.302	
19/11/2021 15:00	860400	0.202	306.829	12.057	1022.656	
19/11/2021 16:00	864000	0.207	306.325	12.057	1023.214	
19/11/2021 17:00	867600	0.208	306.194	12.057	1022.857	
19/11/2021 18:00	871200	0.207	306.276	12.057	1022.992	
19/11/2021 19:00	874800	0.207	306.267	12.057	1022.946	
19/11/2021 20:00	878400	0.211	305.866	12.005	1023.22	
19/11/2021 21:00	882000	0.21	306.031	12.057	1023.02	
19/11/2021 22:00	885600	0.21	306.051	12.057	1022.727	
19/11/2021 23:00	889200	0.209	306.106	12.057	1022.565	
20/11/2021 00:00	892800	0.216	305.395	12.005	1022.932	
20/11/2021 01:00	896400	0.215	305.565	12.057	1022.563	
20/11/2021 02:00	900000	0.211	305.959	12.057	1021.844	
20/11/2021 03:00	903600	0.217	305.313	12.057	1021.35	
20/11/2021 04:00	907200	0.211	305.932	12.057	1020.731	
20/11/2021 05:00	910800	0.218	305.259	12.057	1021.242	
20/11/2021 06:00	914400	0.218	305.255	12.057	1020.974	
20/11/2021 07:00	918000	0.213	305.698	12.057	1020.423	
20/11/2021 08:00	921600	0.212	305.786	12.057	1020.389	
20/11/2021 09:00	925200	0.218	305.268	12.057	1020.364	
20/11/2021 10:00	928800	0.212	305.763	12.057	1020.194	
20/11/2021 11:00	932400	0.215	305.504	12.005	1019.947	
20/11/2021 12:00	936000	0.22	305.016	12.005	1020	
20/11/2021 13:00	939600	0.219	305.083	12.005	1019.446	
20/11/2021 14:00	943200	0.216	305.44	12.005	1018.166	
20/11/2021 15:00	946800	0.217	305.368	12.057	1018.365	
20/11/2021 16:00	950400	0.219	305.136	12.057	1019.14	
20/11/2021 17:00	954000	0.214	305.636	12.057	1019.345	
20/11/2021 18:00	957600	0.209	306.115	12.005	1019.39	
20/11/2021 19:00	961200	0.212	305.843	12.057	1020.06	
20/11/2021 20:00	964800	0.205	306.503	12.057	1020.161	
20/11/2021 21:00	968400	0.206	306.415	12.057	1020.465	

WTP-BH075						
Date and Time	Elapsed Time (Seconds)	Corrected Level Depth To Water (mbgl)	Corrected Pressure (mBar)	Temperature (C)	Barometric Pressure (mBar)	Manual Dip Reading (mbgl)
20/11/2021 22:00	972000	0.21	306.048	12.005	1021.193	
20/11/2021 23:00	975600	0.204	306.642	12.057	1021.052	
21/11/2021 00:00	979200	0.209	306.091	12.057	1021.495	
21/11/2021 01:00	982800	0.211	305.937	12.057	1021.649	
21/11/2021 02:00	986400	0.211	305.876	12.005	1021.854	
21/11/2021 03:00	990000	0.218	305.258	12.005	1022.797	
21/11/2021 04:00	993600	0.214	305.651	12.057	1022.369	
21/11/2021 05:00	997200	0.216	305.449	12.057	1022.516	
21/11/2021 06:00	1000800	0.211	305.94	12.005	1021.735	
21/11/2021 07:00	1004400	0.213	305.716	12.057	1022.357	
21/11/2021 08:00	1008000	0.212	305.858	12.057	1022.758	
21/11/2021 09:00	1011600	0.216	305.439	12.005	1023.376	
21/11/2021 10:00	1015200	0.212	305.798	12.005	1023.613	
21/11/2021 11:00	1018800	0.216	305.392	12.005	1024.237	
21/11/2021 12:00	1022400	0.217	305.355	12.005	1024.437	
21/11/2021 13:00	1026000	0.219	305.095	12.005	1024.262	
21/11/2021 14:00	1029600	0.21	306.033	12.057	1024.211	
21/11/2021 15:00	1033200	0.209	306.098	11.954	1024.218	
21/11/2021 16:00	1036800	0.208	306.161	12.005	1024.336	
21/11/2021 17:00	1040400	0.213	305.712	12.005	1025.11	
21/11/2021 18:00	1044000	0.221	304.888	12.057	1026.225	
21/11/2021 19:00	1047600	0.224	304.638	12.005	1026.889	
21/11/2021 20:00	1051200	0.221	304.913	12.005	1027.157	
21/11/2021 21:00	1054800	0.226	304.449	12.005	1027.729	
21/11/2021 22:00	1058400	0.232	303.894	12.005	1028.393	
21/11/2021 23:00	1062000	0.233	303.708	12.005	1029.014	
22/11/2021 00:00	1065600	0.228	304.211	11.954	1028.6	
22/11/2021 01:00	1069200	0.233	303.78	11.954	1029.194	
22/11/2021 02:00	1072800	0.229	304.12	12.005	1029.09	
22/11/2021 03:00	1076400	0.235	303.531	12.005	1029.841	
22/11/2021 04:00	1080000	0.241	302.964	12.005	1030.192	
22/11/2021 05:00	1083600	0.239	303.168	12.005	1030.042	
22/11/2021 06:00	1087200	0.242	302.919	11.954	1030.543	
22/11/2021 07:00	1090800	0.24	303.042	12.005	1031.199	
22/11/2021 08:00	1094400	0.249	302.174	11.954	1032.156	
22/11/2021 09:00	1098000	0.243	302.79	12.005	1032.048	
22/11/2021 10:00	1101600	0.237	303.338	12.005	1031.879	
22/11/2021 11:00	1105200	0.238	303.266	12.005	1031.734	
22/11/2021 12:00	1108800	0.242	302.901	12.005	1032.046	
22/11/2021 13:00	1112400	0.24	303.048	12.005	1031.735	
22/11/2021 14:00	1116000	0.237	303.392	11.954	1031.372	
22/11/2021 15:00	1119600	0.237	303.411	11.954	1031.245	
22/11/2021 16:00	1123200	0.239	303.205	11.954	1031.125	
22/11/2021 17:00	1126800	0.244	302.63	11.954	1031.754	
22/11/2021 18:00	1130400	0.249	302.205	11.954	1032.343	

WTP-BH075						
Date and Time	Elapsed Time (Seconds)	Corrected Level Depth To Water (mbgl)	Corrected Pressure (mBar)	Temperature (C)	Barometric Pressure (mBar)	Manual Dip Reading (mbgl)
22/11/2021 19:00	1134000	0.246	302.512	11.954	1032.362	
22/11/2021 20:00	1137600	0.245	302.535	11.954	1032.501	
22/11/2021 21:00	1141200	0.252	301.928	11.954	1033	
22/11/2021 22:00	1144800	0.253	301.756	11.954	1032.9	
22/11/2021 23:00	1148400	0.253	301.762	11.902	1033.255	
23/11/2021 00:00	1152000	0.255	301.599	11.85	1033.508	
23/11/2021 01:00	1155600	0.255	301.643	11.85	1033.409	
23/11/2021 02:00	1159200	0.253	301.803	11.799	1032.959	
23/11/2021 03:00	1162800	0.261	301.041	11.747	1033.16	
23/11/2021 04:00	1166400	0.262	300.943	11.799	1033.114	
23/11/2021 05:00	1170000	0.263	300.824	11.799	1033.07	
23/11/2021 06:00	1173600	0.259	301.222	11.747	1032.599	
23/11/2021 07:00	1177200	0.261	300.996	11.747	1032.499	
23/11/2021 08:00	1180800	0.255	301.555	11.747	1032.103	
23/11/2021 09:00	1184400	0.26	301.104	11.747	1032.662	
23/11/2021 10:00	1188000	0.257	301.361	11.747	1032.84	
23/11/2021 11:00	1191600	0.257	301.39	11.747	1032.648	
23/11/2021 12:00	1195200	0.26	301.077	11.747	1032.364	
23/11/2021 13:00	1198800	0.252	301.851	11.747	1031.319	
23/11/2021 14:00	1202400	0.259	301.207	11.695	1030.967	
23/11/2021 15:00	1206000	0.249	302.144	11.747	1029.94	
23/11/2021 16:00	1209600	0.252	301.895	11.695	1030.063	
23/11/2021 17:00	1213200	0.25	302.051	11.695	1029.798	
23/11/2021 18:00	1216800	0.25	302.093	11.747	1029.503	
23/11/2021 19:00	1220400	0.259	301.191	11.695	1029.736	
23/11/2021 20:00	1224000	0.255	301.59	11.695	1029.499	
23/11/2021 21:00	1227600	0.257	301.393	11.695	1029.208	
23/11/2021 22:00	1231200	0.254	301.718	11.747	1028.359	
23/11/2021 23:00	1234800	0.256	301.55	11.695	1028.129	
24/11/2021 00:00	1238400	0.251	301.998	11.695	1026.975	
24/11/2021 01:00	1242000	0.256	301.461	11.747	1026.447	
24/11/2021 02:00	1245600	0.251	302.01	11.695	1025.39	
24/11/2021 03:00	1249200	0.251	301.943	11.747	1024.933	
24/11/2021 04:00	1252800	0.249	302.202	11.695	1023.679	
24/11/2021 05:00	1256400	0.25	302.12	11.695	1022.784	
24/11/2021 06:00	1260000	0.243	302.8	11.695	1021.344	
24/11/2021 07:00	1263600	0.252	301.911	11.747	1021.005	
24/11/2021 08:00	1267200	0.246	302.441	11.695	1019.967	
24/11/2021 09:00	1270800	0.251	302.016	11.695	1019.362	
24/11/2021 10:00	1274400	0.241	302.987	11.695	1018.716	
24/11/2021 11:00	1278000	0.243	302.806	11.695	1018.952	
24/11/2021 12:00	1281600	0.235	303.599	11.695	1018.376	
24/11/2021 13:00	1285200	0.229	304.184	11.695	1017.303	
24/11/2021 14:00	1288800	0.222	304.804	11.643	1016.61	
24/11/2021 15:00	1292400	0.222	304.876	11.695	1016.393	

WTP-BH075						
Date and Time	Elapsed Time (Seconds)	Corrected Level Depth To Water (mbgl)	Corrected Pressure (mBar)	Temperature (C)	Barometric Pressure (mBar)	Manual Dip Reading (mbgl)
24/11/2021 16:00	1296000	0.215	305.557	11.643	1016.508	
24/11/2021 17:00	1299600	0.217	305.353	11.695	1016.839	
24/11/2021 18:00	1303200	0.221	304.93	11.643	1017.46	
24/11/2021 19:00	1306800	0.217	305.279	11.695	1017.889	
24/11/2021 20:00	1310400	0.212	305.787	11.695	1018.357	
24/11/2021 21:00	1314000	0.219	305.08	11.695	1019.39	
24/11/2021 22:00	1317600	0.221	304.963	11.643	1019.596	
24/11/2021 23:00	1321200	0.224	304.675	11.643	1020.156	
25/11/2021 00:00	1324800	0.222	304.826	11.643	1020.928	
25/11/2021 01:00	1328400	0.221	304.882	11.643	1021.305	
25/11/2021 02:00	1332000	0.223	304.74	11.643	1021.827	
25/11/2021 03:00	1335600	0.227	304.388	11.643	1021.691	
25/11/2021 04:00	1339200	0.226	304.481	11.643	1022.303	
25/11/2021 05:00	1342800	0.227	304.307	11.591	1022.241	
25/11/2021 06:00	1346400	0.231	303.963	11.643	1022.983	
25/11/2021 07:00	1350000	0.224	304.617	11.643	1022.927	
25/11/2021 08:00	1353600	0.229	304.171	11.643	1023.481	
25/11/2021 09:00	1357200	0.231	303.927	11.643	1023.833	
25/11/2021 10:00	1360800	0.225	304.56	11.591	1023.291	
25/11/2021 11:00	1364400	0.231	303.974	11.591	1023.768	
25/11/2021 12:00	1368000	0.225	304.542	11.643	1022.839	
25/11/2021 13:00	1371600	0.221	304.898	11.591	1021.975	
25/11/2021 14:00	1375200	0.219	305.164	11.54	1021.528	
25/11/2021 15:00	1378800	0.227	304.324	11.591	1020.868	
25/11/2021 16:00	1382400	0.223	304.725	11.591	1020.032	
25/11/2021 17:00	1386000	0.221	304.948	11.591	1018.724	
25/11/2021 18:00	1389600	0.217	305.347	11.54	1017.764	
25/11/2021 19:00	1393200	0.226	304.393	11.591	1017.545	
25/11/2021 20:00	1396800	0.221	304.95	11.54	1015.992	
25/11/2021 21:00	1400400	0.226	304.392	11.591	1014.615	
25/11/2021 22:00	1404000	0.22	305.021	11.591	1012.739	
25/11/2021 23:00	1407600	0.212	305.784	11.54	1011.143	
26/11/2021 00:00	1411200	0.216	305.413	11.591	1009.636	
26/11/2021 01:00	1414800	0.214	305.65	11.54	1008.294	
26/11/2021 02:00	1418400	0.208	306.249	11.591	1006.033	
26/11/2021 03:00	1422000	0.213	305.685	11.54	1005.06	
26/11/2021 04:00	1425600	0.212	305.812	11.591	1003.487	
26/11/2021 05:00	1429200	0.209	306.144	11.591	1001.853	
26/11/2021 06:00	1432800	0.207	306.338	11.54	1001.425	
26/11/2021 07:00	1436400	0.205	306.499	11.591	1001.118	
26/11/2021 08:00	1440000	0.202	306.84	11.591	1001.049	
26/11/2021 09:00	1443600	0.208	306.183	11.591	1001.326	
26/11/2021 10:00	1447200	0.204	306.552	11.591	1001.012	
26/11/2021 11:00	1450800	0.202	306.84	11.591	1000.832	
26/11/2021 12:00	1454400	0.201	306.92	11.54	1000.137	

WTP-BH075						
Date and Time	Elapsed Time (Seconds)	Corrected Level Depth To Water (mbgl)	Corrected Pressure (mBar)	Temperature (C)	Barometric Pressure (mBar)	Manual Dip Reading (mbgl)
26/11/2021 13:00	1458000	0.208	306.188	11.591	1000.616	
26/11/2021 14:00	1461600	0.207	306.333	11.591	1000.309	
26/11/2021 15:00	1465200	0.206	306.408	11.54	999.835	
26/11/2021 16:00	1468800	0.203	306.671	11.591	999.808	
26/11/2021 17:00	1472400	0.209	306.153	11.54	1001.067	
26/11/2021 18:00	1476000	0.217	305.316	11.54	1001.09	
26/11/2021 19:00	1479600	0.209	306.084	11.54	1001.082	
26/11/2021 20:00	1483200	0.215	305.523	11.54	1002.022	
26/11/2021 21:00	1486800	0.215	305.557	11.54	1002.422	
26/11/2021 22:00	1490400	0.217	305.363	11.54	1003.212	
26/11/2021 23:00	1494000	0.218	305.225	11.54	1004.109	
27/11/2021 00:00	1497600	0.22	305.05	11.54	1004.936	
27/11/2021 01:00	1501200	0.217	305.333	11.54	1005.52	
27/11/2021 02:00	1504800	0.226	304.392	11.54	1006.623	
27/11/2021 03:00	1508400	0.229	304.187	11.54	1007.371	
27/11/2021 04:00	1512000	0.235	303.566	11.54	1008.48	
27/11/2021 05:00	1515600	0.229	304.161	11.54	1009.024	
27/11/2021 06:00	1519200	0.232	303.888	11.488	1009.658	
27/11/2021 07:00	1522800	0.233	303.732	11.488	1010.302	
27/11/2021 08:00	1526400	0.225	304.567	11.488	1010.714	
27/11/2021 09:00	1530000	0.24	303.073	11.488	1011.884	
27/11/2021 10:00	1533600	0.237	303.332	11.488	1012.221	
27/11/2021 11:00	1537200	0.233	303.722	11.488	1012.21	
27/11/2021 12:00	1540800	0.235	303.564	11.436	1012.296	
27/11/2021 13:00	1544400	0.234	303.648	11.488	1012.665	
27/11/2021 14:00	1548000	0.24	303.058	11.488	1012.496	
27/11/2021 15:00	1551600	0.24	303.06	11.488	1012.711	
27/11/2021 16:00	1555200	0.239	303.174	11.488	1012.922	
27/11/2021 17:00	1558800	0.24	303.08	11.488	1013.232	
27/11/2021 18:00	1562400	0.242	302.843	11.488	1013.741	
27/11/2021 19:00	1566000	0.238	303.26	11.436	1012.925	
27/11/2021 20:00	1569600	0.241	303.003	11.488	1013.581	
27/11/2021 21:00	1573200	0.239	303.152	11.436	1013.413	
27/11/2021 22:00	1576800	0.243	302.758	11.436	1013.428	
27/11/2021 23:00	1580400	0.247	302.392	11.436	1012.817	
28/11/2021 00:00	1584000	0.243	302.758	11.488	1012.199	
28/11/2021 01:00	1587600	0.25	302.069	11.436	1011.946	
28/11/2021 02:00	1591200	0.245	302.595	11.436	1010.607	
28/11/2021 03:00	1594800	0.248	302.241	11.436	1010.474	
28/11/2021 04:00	1598400	0.248	302.265	11.436	1009.69	
28/11/2021 05:00	1602000	0.242	302.887	11.436	1008.091	
28/11/2021 06:00	1605600	0.246	302.433	11.436	1008.003	
28/11/2021 07:00	1609200	0.244	302.678	11.436	1007.162	
28/11/2021 08:00	1612800	0.243	302.808	11.488	1006.725	
28/11/2021 09:00	1616400	0.241	302.973	11.436	1006.65	

WTP-BH075						
Date and Time	Elapsed Time (Seconds)	Corrected Level Depth To Water (mbgl)	Corrected Pressure (mBar)	Temperature (C)	Barometric Pressure (mBar)	Manual Dip Reading (mbgl)
28/11/2021 10:00	1620000	0.245	302.617	11.488	1007.241	
28/11/2021 11:00	1623600	0.233	303.803	11.436	1006.199	
28/11/2021 12:00	1627200	0.24	303.114	11.436	1006.4	
28/11/2021 13:00	1630800	0.238	303.312	11.436	1006.148	
28/11/2021 14:00	1634400	0.238	303.278	11.384	1006	
28/11/2021 15:00	1638000	0.236	303.494	11.436	1006.4	
28/11/2021 16:00	1641600	0.23	304.094	11.436	1006.45	
28/11/2021 17:00	1645200	0.232	303.887	11.384	1007.127	
28/11/2021 18:00	1648800	0.228	304.285	11.436	1007.941	
28/11/2021 19:00	1652400	0.231	303.981	11.384	1008.932	
28/11/2021 20:00	1656000	0.227	304.354	11.488	1009.571	
28/11/2021 21:00	1659600	0.233	303.709	11.436	1010.035	
28/11/2021 22:00	1663200	0.229	304.133	11.436	1010.425	
28/11/2021 23:00	1666800	0.228	304.201	11.436	1010.791	
29/11/2021 00:00	1670400	0.222	304.831	11.436	1010.378	
29/11/2021 01:00	1674000	0.228	304.292	11.436	1010.809	
29/11/2021 02:00	1677600	0.222	304.869	11.384	1010.05	
29/11/2021 03:00	1681200	0.226	304.395	11.436	1010.38	
29/11/2021 04:00	1684800	0.223	304.767	11.384	1010.206	
29/11/2021 05:00	1688400	0.228	304.251	11.436	1010.579	
29/11/2021 06:00	1692000	0.226	304.403	11.436	1010.534	
29/11/2021 07:00	1695600	0.222	304.808	11.384	1010.546	
29/11/2021 08:00	1699200	0.221	304.889	11.384	1010.952	
29/11/2021 09:00	1702800	0.228	304.261	11.436	1011.979	
29/11/2021 10:00	1706400	0.222	304.805	11.384	1011.904	
29/11/2021 11:00	1710000	0.222	304.861	11.436	1012.138	
29/11/2021 12:00	1713600	0.221	304.903	11.384	1011.969	
29/11/2021 13:00	1717200	0.221	304.916	11.384	1011.956	
29/11/2021 14:00	1720800	0.216	305.391	11.384	1011.752	
29/11/2021 15:00	1724400	0.213	305.691	11.436	1011.47	
29/11/2021 16:00	1728000	0.222	304.818	11.436	1012.452	
29/11/2021 17:00	1731600	0.223	304.78	11.436	1012.924	
29/11/2021 18:00	1735200	0.22	305.038	11.332	1013.225	
29/11/2021 19:00	1738800	0.221	304.927	11.384	1013.627	
29/11/2021 20:00	1742400	0.222	304.877	11.384	1013.785	
29/11/2021 21:00	1746000	0.22	305.016	11.384	1012.941	
29/11/2021 22:00	1749600	0.218	305.245	11.384	1013.2	
29/11/2021 23:00	1753200	0.22	305.042	11.436	1013.368	
30/11/2021 00:00	1756800	0.22	305.065	11.384	1013.326	
30/11/2021 01:00	1760400	0.218	305.179	11.436	1013.393	
30/11/2021 02:00	1764000	0.217	305.292	11.384	1012.827	
30/11/2021 03:00	1767600	0.218	305.256	11.436	1012.502	
30/11/2021 04:00	1771200	0.211	305.919	11.332	1012.019	
30/11/2021 05:00	1774800	0.216	305.411	11.384	1011.786	
30/11/2021 06:00	1778400	0.215	305.497	11.384	1011.754	

WTP-BH075						
Date and Time	Elapsed Time (Seconds)	Corrected Level Depth To Water (mbgl)	Corrected Pressure (mBar)	Temperature (C)	Barometric Pressure (mBar)	Manual Dip Reading (mbgl)
30/11/2021 07:00	1782000	0.21	305.962	11.384	1011.344	
30/11/2021 08:00	1785600	0.215	305.562	11.384	1012.069	
30/11/2021 09:00	1789200	0.209	306.144	11.384	1011.107	
30/11/2021 10:00	1792800	0.204	306.641	11.436	1010.195	
30/11/2021 11:00	1796400	0.205	306.488	11.384	1009.516	
30/11/2021 12:00	1800000	0.205	306.532	11.384	1008.441	
30/11/2021 13:00	1803600	0.197	307.302	11.332	1006.568	
30/11/2021 14:00	1807200	0.193	307.714	11.436	1004.349	
30/11/2021 15:00	1810800	0.196	307.419	11.384	1002.24	
30/11/2021 16:00	1814400	0.192	307.812	11.436	999.859	
30/11/2021 17:00	1818000	0.191	307.837	11.384	998.731	
30/11/2021 18:00	1821600	0.189	308.069	11.384	998.065	
30/11/2021 19:00	1825200	0.183	308.604	11.384	997.638	
30/11/2021 20:00	1828800	0.184	308.574	11.436	998.445	
30/11/2021 21:00	1832400	0.176	309.295	11.384	997.869	
30/11/2021 22:00	1836000	0.176	309.349	11.384	999.062	
30/11/2021 23:00	1839600	0.175	309.476	11.384	1000.074	
01/12/2021 00:00	1843200	0.177	309.271	11.384	1000.876	
01/12/2021 01:00	1846800	0.173	309.651	11.384	1000.983	
01/12/2021 02:00	1850400	0.179	309.034	11.332	1001.907	
01/12/2021 03:00	1854000	0.176	309.356	11.384	1002.418	
01/12/2021 04:00	1857600	0.173	309.676	11.332	1002.242	
01/12/2021 05:00	1861200	0.177	309.244	11.332	1002.999	
01/12/2021 06:00	1864800	0.178	309.121	11.384	1002.924	
01/12/2021 07:00	1868400	0.172	309.722	11.384	1002.974	
01/12/2021 08:00	1872000	0.172	309.751	11.332	1002.979	
01/12/2021 09:00	1875600	0.175	309.444	11.384	1003.686	
01/12/2021 10:00	1879200	0.178	309.169	11.332	1004.538	
01/12/2021 11:00	1882800	0.174	309.548	11.332	1004.973	
01/12/2021 12:00	1886400	0.173	309.6	11.332	1005.517	
01/12/2021 13:00	1890000	0.172	309.691	11.384	1005.282	
01/12/2021 14:00	1893600	0.175	309.463	11.332	1005.708	
01/12/2021 15:00	1897200	0.175	309.399	11.332	1006.098	
01/12/2021 16:00	1900800	0.172	309.779	11.332	1006.856	
01/12/2021 17:00	1904400	0.18	308.985	11.332	1007.976	
01/12/2021 18:00	1908000	0.181	308.876	11.332	1009.279	
01/12/2021 19:00	1911600	0.182	308.796	11.332	1010.226	
01/12/2021 20:00	1915200	0.181	308.819	11.332	1011.125	
01/12/2021 21:00	1918800	0.189	308.084	11.332	1011.806	
01/12/2021 22:00	1922400	0.185	308.505	11.332	1012.199	
01/12/2021 23:00	1926000	0.188	308.197	11.332	1012.832	
02/12/2021 00:00	1929600	0.187	308.228	11.332	1012.856	
02/12/2021 01:00	1933200	0.192	307.772	11.332	1012.932	
02/12/2021 02:00	1936800	0.187	308.282	11.332	1013.074	
02/12/2021 03:00	1940400	0.187	308.26	11.281	1013.294	

WTP-BH075						
Date and Time	Elapsed Time (Seconds)	Corrected Level Depth To Water (mbgl)	Corrected Pressure (mBar)	Temperature (C)	Barometric Pressure (mBar)	Manual Dip Reading (mbgl)
02/12/2021 04:00	1944000	0.19	307.992	11.281	1013.291	
02/12/2021 05:00	1947600	0.191	307.876	11.332	1013.913	
02/12/2021 06:00	1951200	0.193	307.648	11.281	1014.23	
02/12/2021 07:00	1954800	0.182	308.769	11.281	1013.436	
02/12/2021 08:00	1958400	0.194	307.549	11.281	1014.709	
02/12/2021 09:00	1962000	0.198	307.188	11.281	1014.854	
02/12/2021 10:00	1965600	0.202	306.761	11.281	1015.064	
02/12/2021 11:00	1969200	0.195	307.469	11.281	1014.626	
02/12/2021 12:00	1972800	0.198	307.205	11.281	1014.402	
02/12/2021 13:00	1976400	0.193	307.683	11.332	1013.618	
02/12/2021 14:00	1980000	0.196	307.347	11.332	1012.597	
02/12/2021 15:00	1983600	0.197	307.308	11.281	1011.913	
02/12/2021 16:00	1987200	0.189	308.112	11.281	1010.458	
02/12/2021 17:00	1990800	0.192	307.749	11.281	1009.79	
02/12/2021 18:00	1994400	0.19	307.992	11.281	1008.029	
02/12/2021 19:00	1998000	0.192	307.773	11.281	1006.892	
02/12/2021 20:00	2001600	0.186	308.362	11.281	1005.761	
02/12/2021 21:00	2005200	0.183	308.606	11.281	1003.944	
02/12/2021 22:00	2008800	0.179	309.075	11.281	1002.987	
02/12/2021 23:00	2012400	0.175	309.413	11.229	1002.576	
03/12/2021 00:00	2016000	0.179	309.061	11.281	1003	
03/12/2021 01:00	2019600	0.172	309.761	11.281	1002.518	
03/12/2021 02:00	2023200	0.173	309.647	11.281	1002.361	
03/12/2021 03:00	2026800	0.167	310.179	11.281	1002.209	
03/12/2021 04:00	2030400	0.162	310.698	11.281	1002.286	
03/12/2021 05:00	2034000	0.161	310.836	11.281	1001.876	
03/12/2021 06:00	2037600	0.166	310.283	11.281	1001.995	
03/12/2021 07:00	2041200	0.167	310.238	11.281	1002.15	
03/12/2021 08:00	2044800	0.169	310.031	11.281	1002.031	
03/12/2021 09:00	2048400	0.166	310.312	11.229	1001.622	
03/12/2021 10:00	2052000	0.16	310.929	11.229	1001.006	
03/12/2021 11:00	2055600	0.164	310.523	11.281	1000.562	
03/12/2021 12:00	2059200	0.168	310.112	11.281	999.617	
03/12/2021 13:00	2062800	0.167	310.228	11.281	998.526	
03/12/2021 14:00	2066400	0.166	310.32	11.281	997.024	
03/12/2021 15:00	2070000	0.164	310.514	11.281	996.071	
03/12/2021 16:00	2073600	0.162	310.724	11.229	996.113	
03/12/2021 17:00	2077200	0.166	310.344	11.229	995.842	
03/12/2021 18:00	2080800	0.165	310.433	11.281	996.151	
03/12/2021 19:00	2084400	0.163	310.596	11.281	995.501	
03/12/2021 20:00	2088000	0.16	310.939	11.229	995.084	
03/12/2021 21:00	2091600	0.165	310.369	11.281	994.914	
03/12/2021 22:00	2095200	0.162	310.7	11.229	995.161	
03/12/2021 23:00	2098800	0.167	310.172	11.281	995.599	
04/12/2021 00:00	2102400	0.162	310.683	11.229	995.991	

WTP-BH075						
Date and Time	Elapsed Time (Seconds)	Corrected Level Depth To Water (mbgl)	Corrected Pressure (mBar)	Temperature (C)	Barometric Pressure (mBar)	Manual Dip Reading (mbgl)
04/12/2021 01:00	2106000	0.166	310.331	11.229	996.397	
04/12/2021 02:00	2109600	0.163	310.62	11.281	996.397	
04/12/2021 03:00	2113200	0.159	311.03	11.177	996.276	
04/12/2021 04:00	2116800	0.16	310.92	11.229	997.38	
04/12/2021 05:00	2120400	0.166	310.352	11.229	997.407	
04/12/2021 06:00	2124000	0.165	310.444	11.229	997.749	
04/12/2021 07:00	2127600	0.167	310.221	11.229	998.188	
04/12/2021 08:00	2131200	0.164	310.53	11.229	998.314	
04/12/2021 09:00	2134800	0.166	310.327	11.229	998.895	
04/12/2021 10:00	2138400	0.164	310.542	11.229	998.844	
04/12/2021 11:00	2142000	0.168	310.113	11.229	999.761	
04/12/2021 12:00	2145600	0.168	310.135	11.229	999.576	
04/12/2021 13:00	2149200	0.166	310.327	11.177	999.691	
04/12/2021 14:00	2152800	0.169	310.051	11.177	999.858	
04/12/2021 15:00	2156400	0.166	310.271	11.177	1000.506	
04/12/2021 16:00	2160000	0.162	310.688	11.177	1001.173	
04/12/2021 17:00	2163600	0.173	309.616	11.229	1003.132	
04/12/2021 18:00	2167200	0.173	309.663	11.177	1003.934	
04/12/2021 19:00	2170800	0.177	309.259	11.177	1004.934	
04/12/2021 20:00	2174400	0.174	309.545	11.177	1005.842	
04/12/2021 21:00	2178000	0.176	309.335	11.177	1006.811	
04/12/2021 22:00	2181600	0.177	309.228	11.177	1007.894	
04/12/2021 23:00	2185200	0.178	309.104	11.229	1008.363	
05/12/2021 00:00	2188800	0.186	308.38	11.125	1009.646	
05/12/2021 01:00	2192400	0.19	307.965	11.125	1010.332	
05/12/2021 02:00	2196000	0.178	309.124	11.177	1009.842	
05/12/2021 03:00	2199600	0.187	308.221	11.125	1011.051	
05/12/2021 04:00	2203200	0.188	308.181	11.177	1011.707	
05/12/2021 05:00	2206800	0.193	307.645	11.177	1012.514	
05/12/2021 06:00	2210400	0.194	307.571	11.125	1013.004	
05/12/2021 07:00	2214000	0.196	307.347	11.125	1013.824	
05/12/2021 08:00	2217600	0.192	307.779	11.177	1014.116	
05/12/2021 09:00	2221200	0.197	307.239	11.177	1014.765	
05/12/2021 10:00	2224800	0.19	307.923	11.073	1014.422	
05/12/2021 11:00	2228400	0.191	307.861	11.073	1015.298	
05/12/2021 12:00	2232000	0.194	307.597	11.125	1014.984	
05/12/2021 13:00	2235600	0.194	307.561	11.125	1014.912	
05/12/2021 14:00	2239200	0.193	307.655	11.125	1014.547	
05/12/2021 15:00	2242800	0.196	307.422	11.073	1014.381	
05/12/2021 16:00	2246400	0.188	308.135	11.177	1013.598	
05/12/2021 17:00	2250000	0.193	307.641	11.125	1013.802	
05/12/2021 18:00	2253600	0.193	307.698	11.125	1013.094	
05/12/2021 19:00	2257200	0.194	307.562	11.125	1012.959	
05/12/2021 20:00	2260800	0.192	307.774	11.073	1012.131	
05/12/2021 21:00	2264400	0.191	307.854	11.073	1011.183	

WTP-BH075						
Date and Time	Elapsed Time (Seconds)	Corrected Level Depth To Water (mbgl)	Corrected Pressure (mBar)	Temperature (C)	Barometric Pressure (mBar)	Manual Dip Reading (mbgl)
05/12/2021 22:00	2268000	0.191	307.846	11.125	1009.474	
05/12/2021 23:00	2271600	0.191	307.861	11.125	1008.103	
06/12/2021 00:00	2275200	0.189	308.107	11.125	1006.773	
06/12/2021 01:00	2278800	0.189	308.061	11.125	1006.006	
06/12/2021 02:00	2282400	0.187	308.284	11.073	1005.384	
06/12/2021 03:00	2286000	0.185	308.433	11.073	1004.801	
06/12/2021 04:00	2289600	0.182	308.786	11.125	1004.033	
06/12/2021 05:00	2293200	0.179	309.018	11.125	1002.988	
06/12/2021 06:00	2296800	0.179	309.055	11.021	1003.293	
06/12/2021 07:00	2300400	0.177	309.214	11.073	1003.37	
06/12/2021 08:00	2304000	0.173	309.674	11.125	1002.982	
06/12/2021 09:00	2307600	0.17	309.909	11.073	1002.946	
06/12/2021 10:00	2311200	0.175	309.42	11.073	1004.519	
06/12/2021 11:00	2314800	0.17	309.888	11.021	1003.436	
06/12/2021 12:00	2318400	0.171	309.831	11.073	1003.132	
06/12/2021 13:00	2322000	0.169	310.031	11.073	1002.606	
06/12/2021 14:00	2325600	0.163	310.592	11.073	1002.697	
06/12/2021 15:00	2329200	0.165	310.434	11.073	1002.855	
06/12/2021 16:00	2332800	0.166	310.337	11.125	1003.566	
06/12/2021 17:00	2336400	0.156	311.34	11.073	1002.979	
06/12/2021 18:00	2340000	0.163	310.612	11.125	1003.997	
06/12/2021 19:00	2343600	0.161	310.765	11.073	1004.53	
06/12/2021 20:00	2347200	0.168	310.15	11.073	1005.199	
06/12/2021 21:00	2350800	0.166	310.287	11.021	1004.881	
06/12/2021 22:00	2354400	0.164	310.485	11.073	1003.834	
06/12/2021 23:00	2358000	0.158	311.073	11.073	1001.782	
07/12/2021 00:00	2361600	0.16	310.895	11.073	1000.333	
07/12/2021 01:00	2365200	0.157	311.225	11.021	998.737	
07/12/2021 02:00	2368800	0.158	311.146	11.021	995.942	
07/12/2021 03:00	2372400	0.159	311.003	11.021	992.832	
07/12/2021 04:00	2376000	0.154	311.513	10.969	987.314	
07/12/2021 05:00	2379600	0.146	312.266	11.021	981.972	
07/12/2021 06:00	2383200	0.151	311.82	11.021	977.268	
07/12/2021 07:00	2386800	0.138	313.097	10.969	971.42	
07/12/2021 08:00	2390400	0.137	313.188	11.021	969.179	
07/12/2021 09:00	2394000	0.131	313.759	11.073	965.698	
07/12/2021 10:00	2397600	0.132	313.661	11.021	962.96	
07/12/2021 11:00	2401200	0.131	313.699	11.021	960.7	
07/12/2021 12:00	2404800	0.127	314.113	11.021	958.281	
07/12/2021 13:00	2408400	0.126	314.239	11.073	957.631	
07/12/2021 14:00	2412000	0.128	314.013	10.969	957.604	
07/12/2021 15:00	2415600	0.121	314.724	11.021	957.941	
07/12/2021 16:00	2419200	0.133	313.539	11.021	961.076	
07/12/2021 17:00	2422800	0.124	314.392	11.021	962.445	
07/12/2021 18:00	2426400	0.122	314.616	11.021	965.69	

WTP-BH075						
Date and Time	Elapsed Time (Seconds)	Corrected Level Depth To Water (mbgl)	Corrected Pressure (mBar)	Temperature (C)	Barometric Pressure (mBar)	Manual Dip Reading (mbgl)
07/12/2021 19:00	2430000	0.124	314.418	10.969	969.502	
07/12/2021 20:00	2433600	0.125	314.287	11.021	971.223	
07/12/2021 21:00	2437200	0.124	314.41	10.969	972.6	
07/12/2021 22:00	2440800	0.134	313.474	10.969	974.62	
07/12/2021 23:00	2444400	0.13	313.838	11.021	976.172	
08/12/2021 00:00	2448000	0.129	313.934	10.969	976.87	
08/12/2021 01:00	2451600	0.14	312.877	11.021	978.813	
08/12/2021 02:00	2455200	0.131	313.796	10.969	979.284	
08/12/2021 03:00	2458800	0.135	313.398	10.969	981.527	
08/12/2021 04:00	2462400	0.131	313.763	10.969	982.354	
08/12/2021 05:00	2466000	0.136	313.243	10.969	983.579	
08/12/2021 06:00	2469600	0.137	313.124	10.969	984.348	
08/12/2021 07:00	2473200	0.14	312.855	10.969	985.647	
08/12/2021 08:00	2476800	0.139	312.953	10.969	986.58	
08/12/2021 09:00	2480400	0.138	313.098	10.917	987.446	
08/12/2021 10:00	2484000	0.145	312.339	10.969	989.091	
08/12/2021 11:00	2487600	0.145	312.396	10.969	989.576	
08/12/2021 12:00	2491200	0.143	312.613	10.917	990.479	
08/12/2021 13:00	2494800	0.144	312.47	10.917	991.49	
08/12/2021 14:00	2498400	0.147	312.195	10.917	992.469	
08/12/2021 15:00	2502000	0.148	312.12	10.917	993.086	
08/12/2021 16:00	2505600	0.15	311.877	10.969	994.325	
08/12/2021 17:00	2509200	0.151	311.76	10.969	995.472	
08/12/2021 18:00	2512800	0.153	311.609	10.969	996.11	
08/12/2021 19:00	2516400	0.159	310.961	10.969	997.247	
08/12/2021 20:00	2520000	0.155	311.376	10.969	997.374	
08/12/2021 21:00	2523600	0.16	310.86	10.917	997.817	
08/12/2021 22:00	2527200	0.157	311.17	10.917	997.778	
08/12/2021 23:00	2530800	0.159	311.052	10.917	998.439	
09/12/2021 00:00	2534400	0.16	310.88	10.917	998.448	
09/12/2021 01:00	2538000	0.164	310.488	10.917	998.568	
09/12/2021 02:00	2541600	0.162	310.755	10.917	998.41	
09/12/2021 03:00	2545200	0.165	310.456	10.917	997.733	
09/12/2021 04:00	2548800	0.166	310.364	10.917	997.825	
09/12/2021 05:00	2552400	0.167	310.2	10.969	997.248	
09/12/2021 06:00	2556000	0.169	310.009	10.969	996.681	
09/12/2021 07:00	2559600	0.156	311.258	10.865	994.96	
09/12/2021 08:00	2563200	0.163	310.597	10.917	994.122	
09/12/2021 09:00	2566800	0.162	310.694	10.865	993.518	
09/12/2021 10:00	2570400	0.158	311.146	10.917	992.652	
09/12/2021 11:00	2574000	0.159	310.959	10.917	991.916	
09/12/2021 12:00	2577600	0.157	311.219	10.917	990.734	
09/12/2021 13:00	2581200	0.151	311.809	10.917	989.928	
09/12/2021 14:00	2584800	0.152	311.705	10.917	990.195	
09/12/2021 15:00	2588400	0.153	311.597	10.917	990.303	

WTP-BH075						
Date and Time	Elapsed Time (Seconds)	Corrected Level Depth To Water (mbgl)	Corrected Pressure (mBar)	Temperature (C)	Barometric Pressure (mBar)	Manual Dip Reading (mbgl)
09/12/2021 16:00	2592000	0.153	311.614	10.917	990.719	
09/12/2021 17:00	2595600	0.155	311.381	10.917	991.603	
09/12/2021 18:00	2599200	0.156	311.264	10.917	991.991	
09/12/2021 19:00	2602800	0.157	311.155	10.917	992.479	
09/12/2021 20:00	2606400	0.155	311.419	10.917	992.974	
09/12/2021 21:00	2610000	0.161	310.844	10.865	993.802	
09/12/2021 22:00	2613600	0.156	311.278	10.917	993.767	
09/12/2021 23:00	2617200	0.157	311.215	10.865	993.919	
10/12/2021 00:00	2620800	0.155	311.369	10.917	994.326	
10/12/2021 01:00	2624400	0.161	310.824	10.865	994.799	
10/12/2021 02:00	2628000	0.162	310.748	10.917	995.814	
10/12/2021 03:00	2631600	0.16	310.862	10.865	996.549	
10/12/2021 04:00	2635200	0.166	310.347	10.865	997.661	
10/12/2021 05:00	2638800	0.166	310.325	10.813	998.315	
10/12/2021 06:00	2642400	0.168	310.093	10.865	998.457	
10/12/2021 07:00	2646000	0.161	310.819	10.865	999.086	
10/12/2021 08:00	2649600	0.165	310.372	10.865	1000.076	
10/12/2021 09:00	2653200	0.166	310.353	10.865	1000.746	
10/12/2021 10:00	2656800	0.166	310.313	10.865	1001.979	
10/12/2021 11:00	2660400	0.17	309.882	10.865	1002.735	
10/12/2021 12:00	2664000	0.164	310.563	10.865	1002.542	
10/12/2021 13:00	2667600	0.165	310.436	10.865	1002.994	
10/12/2021 14:00	2671200	0.166	310.341	10.865	1003.143	
10/12/2021 15:00	2674800	0.166	310.304	10.813	1004.138	
10/12/2021 16:00	2678400	0.163	310.603	10.865	1004.238	
10/12/2021 17:00	2682000	0.165	310.443	10.813	1004.976	
10/12/2021 18:00	2685600	0.165	310.412	10.813	1005.711	
10/12/2021 19:00	2689200	0.17	309.883	10.813	1006.891	
10/12/2021 20:00	2692800	0.172	309.686	10.917	1006.908	
10/12/2021 21:00	2696400	0.169	310.047	10.813	1006.889	
10/12/2021 22:00	2700000	0.173	309.658	10.865	1007.569	
10/12/2021 23:00	2703600	0.168	310.145	10.865	1007.19	
11/12/2021 00:00	2707200	0.178	309.18	10.813	1007.919	
11/12/2021 01:00	2710800	0.177	309.272	10.865	1007.412	
11/12/2021 02:00	2714400	0.171	309.783	10.813	1006.449	
11/12/2021 03:00	2718000	0.173	309.631	10.865	1005.969	
11/12/2021 04:00	2721600	0.174	309.503	10.761	1005.571	
11/12/2021 05:00	2725200	0.175	309.393	10.813	1005.428	
11/12/2021 06:00	2728800	0.171	309.866	10.813	1004.902	
11/12/2021 07:00	2732400	0.171	309.849	10.813	1004.538	
11/12/2021 08:00	2736000	0.168	310.082	10.813	1004.74	
11/12/2021 09:00	2739600	0.17	309.902	10.813	1004.377	
11/12/2021 10:00	2743200	0.168	310.131	10.865	1004.221	
11/12/2021 11:00	2746800	0.165	310.368	10.813	1004.291	
11/12/2021 12:00	2750400	0.169	310.009	10.813	1004.162	

WTP-BH075						
Date and Time	Elapsed Time (Seconds)	Corrected Level Depth To Water (mbgl)	Corrected Pressure (mBar)	Temperature (C)	Barometric Pressure (mBar)	Manual Dip Reading (mbgl)
11/12/2021 13:00	2754000	0.169	310.002	10.813	1004.06	
11/12/2021 14:00	2757600	0.168	310.137	10.813	1004.033	
11/12/2021 15:00	2761200	0.168	310.12	10.865	1004.395	
11/12/2021 16:00	2764800	0.168	310.164	10.865	1004.242	
11/12/2021 17:00	2768400	0.16	310.95	10.813	1004.522	
11/12/2021 18:00	2772000	0.158	311.104	10.865	1005.092	
11/12/2021 19:00	2775600	0.162	310.679	10.813	1005.498	
11/12/2021 20:00	2779200	0.159	311.016	10.813	1005.866	
11/12/2021 21:00	2782800	0.158	311.069	10.813	1006.573	
11/12/2021 22:00	2786400	0.16	310.861	10.865	1006.419	
11/12/2021 23:00	2790000	0.163	310.575	10.865	1006.977	
12/12/2021 00:00	2793600	0.162	310.673	10.917	1007.06	
12/12/2021 01:00	2797200	0.155	311.391	10.813	1006.576	
12/12/2021 02:00	2800800	0.164	310.483	10.865	1007.394	
12/12/2021 03:00	2804400	0.16	310.875	10.865	1007.219	
12/12/2021 04:00	2808000	0.163	310.611	10.813	1006.976	
12/12/2021 05:00	2811600	0.162	310.674	10.813	1006.642	
12/12/2021 06:00	2815200	0.163	310.652	10.813	1006.718	
12/12/2021 07:00	2818800	0.161	310.83	10.865	1005.908	
12/12/2021 08:00	2822400	0.16	310.894	10.865	1005.356	
12/12/2021 09:00	2826000	0.154	311.52	10.865	1004.784	
12/12/2021 10:00	2829600	0.159	310.984	10.865	1005.212	
12/12/2021 11:00	2833200	0.154	311.449	10.813	1005.053	
12/12/2021 12:00	2836800	0.159	310.988	10.865	1004.341	
12/12/2021 13:00	2840400	0.16	310.91	10.865	1003.388	
12/12/2021 14:00	2844000	0.153	311.584	10.813	1002.152	
12/12/2021 15:00	2847600	0.156	311.303	10.865	1001.477	
12/12/2021 16:00	2851200	0.156	311.325	10.865	1000.37	
12/12/2021 17:00	2854800	0.154	311.523	10.865	998.979	
12/12/2021 18:00	2858400	0.155	311.391	10.813	999.959	
12/12/2021 19:00	2862000	0.154	311.491	10.813	1000.673	
12/12/2021 20:00	2865600	0.162	310.674	10.813	1004.364	
12/12/2021 21:00	2869200	0.163	310.567	10.865	1006.117	
12/12/2021 22:00	2872800	0.167	310.208	10.813	1008.03	
12/12/2021 23:00	2876400	0.173	309.656	10.865	1009.089	
13/12/2021 00:00	2880000	0.171	309.836	10.865	1009.505	
13/12/2021 01:00	2883600	0.171	309.812	10.865	1010.56	
13/12/2021 02:00	2887200	0.173	309.633	10.813	1011.208	
13/12/2021 03:00	2890800	0.174	309.507	10.865	1011.733	
13/12/2021 04:00	2894400	0.176	309.366	10.813	1012.289	
13/12/2021 05:00	2898000	0.176	309.31	10.865	1012.689	
13/12/2021 06:00	2901600	0.179	309.029	10.813	1013.222	
13/12/2021 07:00	2905200	0.177	309.227	10.813	1013.621	
13/12/2021 08:00	2908800	0.177	309.232	10.761	1014.302	
13/12/2021 09:00	2912400	0.179	309.086	10.813	1014.955	

WTP-BH075						
Date and Time	Elapsed Time (Seconds)	Corrected Level Depth To Water (mbgl)	Corrected Pressure (mBar)	Temperature (C)	Barometric Pressure (mBar)	Manual Dip Reading (mbgl)
13/12/2021 10:00	2916000	0.181	308.898	10.761	1015.504	
13/12/2021 11:00	2919600	0.184	308.528	10.813	1016.055	
13/12/2021 12:00	2923200	0.188	308.211	10.813	1016.319	
13/12/2021 13:00	2926800	0.177	309.279	10.761	1015.503	
13/12/2021 14:00	2930400	0.18	308.964	10.813	1015.131	
13/12/2021 15:00	2934000	0.186	308.399	10.761	1015.298	
13/12/2021 16:00	2937600	0.179	309.021	10.761	1015.327	
13/12/2021 17:00	2941200	0.186	308.318	10.813	1016.645	
13/12/2021 18:00	2944800	0.182	308.755	10.813	1017.131	
13/12/2021 19:00	2948400	0.191	307.873	10.761	1017.939	
13/12/2021 20:00	2952000	0.195	307.52	10.709	1018.327	
13/12/2021 21:00	2955600	0.196	307.36	10.813	1018.471	
13/12/2021 22:00	2959200	0.199	307.117	10.761	1019.02	
13/12/2021 23:00	2962800	0.189	308.11	10.813	1018.372	
14/12/2021 00:00	2966400	0.191	307.896	10.761	1018.621	
14/12/2021 01:00	2970000	0.192	307.726	10.761	1018.52	
14/12/2021 02:00	2973600	0.193	307.657	10.709	1018.57	
14/12/2021 03:00	2977200	0.194	307.548	10.709	1018.57	
14/12/2021 04:00	2980800	0.196	307.38	10.709	1018.521	
14/12/2021 05:00	2984400	0.197	307.295	10.709	1018.823	
14/12/2021 06:00	2988000	0.195	307.453	10.709	1018.773	
14/12/2021 07:00	2991600	0.201	306.889	10.761	1018.978	
14/12/2021 08:00	2995200	0.201	306.913	10.709	1018.88	
14/12/2021 09:00	2998800	0.2	306.984	10.709	1018.971	
14/12/2021 10:00	3002400	0.196	307.34	10.709	1018.833	
14/12/2021 11:00	3006000	0.194	307.577	10.761	1018.615	
14/12/2021 12:00	3009600	0.195	307.434	10.709	1018.305	
14/12/2021 13:00	3013200	0.197	307.256	10.709	1018.103	
14/12/2021 14:00	3016800	0.194	307.589	10.709	1017.933	
14/12/2021 15:00	3020400	0.192	307.728	10.761	1017.379	
14/12/2021 16:00	3024000	0.19	307.995	10.761	1017.328	
14/12/2021 17:00	3027600	0.187	308.299	10.657	1016.878	
14/12/2021 18:00	3031200	0.189	308.057	10.709	1017.194	
14/12/2021 19:00	3034800	0.191	307.834	10.709	1017.526	
14/12/2021 20:00	3038400	0.193	307.629	10.761	1017.749	
14/12/2021 21:00	3042000	0.198	307.173	10.709	1018.728	
14/12/2021 22:00	3045600	0.197	307.266	10.761	1018.546	
14/12/2021 23:00	3049200	0.2	307.032	10.709	1018.761	
15/12/2021 00:00	3052800	0.191	307.886	10.709	1018.233	
15/12/2021 01:00	3056400	0.195	307.499	10.761	1018.53	
15/12/2021 02:00	3060000	0.192	307.736	10.709	1018.165	
15/12/2021 03:00	3063600	0.196	307.39	10.709	1019	
15/12/2021 04:00	3067200	0.207	306.328	10.709	1019.628	
15/12/2021 05:00	3070800	0.204	306.588	10.709	1019.585	
15/12/2021 06:00	3074400	0.205	306.473	10.709	1020.134	

WTP-BH075						
Date and Time	Elapsed Time (Seconds)	Corrected Level Depth To Water (mbgl)	Corrected Pressure (mBar)	Temperature (C)	Barometric Pressure (mBar)	Manual Dip Reading (mbgl)
15/12/2021 07:00	3078000	0.206	306.418	10.657	1020.387	
15/12/2021 08:00	3081600	0.203	306.735	10.709	1020.739	
15/12/2021 09:00	3085200	0.205	306.492	10.709	1021.363	
15/12/2021 10:00	3088800	0.203	306.674	10.709	1021.994	
15/12/2021 11:00	3092400	0.203	306.646	10.709	1022.456	
15/12/2021 12:00	3096000	0.207	306.343	10.657	1022.631	
15/12/2021 13:00	3099600	0.201	306.907	10.709	1022.249	
15/12/2021 14:00	3103200	0.202	306.759	10.657	1022.269	
15/12/2021 15:00	3106800	0.201	306.87	10.657	1022.321	
15/12/2021 16:00	3110400	0.204	306.564	10.709	1022.863	
15/12/2021 17:00	3114000	0.199	307.038	10.709	1022.932	
15/12/2021 18:00	3117600	0.201	306.905	10.657	1023.86	
15/12/2021 19:00	3121200	0.202	306.76	10.709	1024.403	
15/12/2021 20:00	3124800	0.204	306.562	10.709	1025.198	
15/12/2021 21:00	3128400	0.203	306.697	10.657	1025.423	
15/12/2021 22:00	3132000	0.201	306.859	10.761	1025.842	
15/12/2021 23:00	3135600	0.203	306.695	10.761	1026.115	
16/12/2021 00:00	3139200	0.2	306.953	10.709	1026.379	
16/12/2021 01:00	3142800	0.204	306.548	10.657	1026.874	
16/12/2021 02:00	3146400	0.209	306.131	10.657	1027.02	
16/12/2021 03:00	3150000	0.21	306.05	10.709	1027.609	
16/12/2021 04:00	3153600	0.212	305.802	10.657	1028.054	
16/12/2021 05:00	3157200	0.207	306.297	10.709	1028.229	
16/12/2021 06:00	3160800	0.208	306.175	10.657	1028.603	
16/12/2021 07:00	3164400	0.208	306.194	10.657	1028.964	
16/12/2021 08:00	3168000	0.208	306.236	10.657	1029.41	
16/12/2021 09:00	3171600	0.213	305.674	10.709	1030.426	
16/12/2021 10:00	3175200	0.213	305.679	10.709	1031.071	
16/12/2021 11:00	3178800	0.213	305.719	10.657	1031.88	
16/12/2021 12:00	3182400	0.214	305.579	10.657	1031.803	
16/12/2021 13:00	3186000	0.213	305.758	10.657	1031.57	
16/12/2021 14:00	3189600	0.209	306.148	10.657	1031.451	
16/12/2021 15:00	3193200	0.21	306.027	10.709	1031.483	
16/12/2021 16:00	3196800	0.213	305.69	10.657	1031.963	
16/12/2021 17:00	3200400	0.211	305.885	10.709	1031.842	
16/12/2021 18:00	3204000	0.21	305.981	10.657	1032.052	
16/12/2021 19:00	3207600	0.216	305.431	10.709	1032.783	
16/12/2021 20:00	3211200	0.213	305.69	10.709	1032.525	
16/12/2021 21:00	3214800	0.214	305.589	10.657	1033.041	
16/12/2021 22:00	3218400	0.221	304.97	10.657	1033.605	
16/12/2021 23:00	3222000	0.22	304.985	10.657	1033.699	
17/12/2021 00:00	3225600	0.228	304.263	10.657	1034.53	
17/12/2021 01:00	3229200	0.222	304.825	10.657	1033.914	
17/12/2021 02:00	3232800	0.227	304.378	10.709	1034.109	
17/12/2021 03:00	3236400	0.231	303.997	10.709	1034.706	

WTP-BH075						
Date and Time	Elapsed Time (Seconds)	Corrected Level Depth To Water (mbgl)	Corrected Pressure (mBar)	Temperature (C)	Barometric Pressure (mBar)	Manual Dip Reading (mbgl)
17/12/2021 04:00	3240000	0.232	303.835	10.605	1034.504	
17/12/2021 05:00	3243600	0.229	304.121	10.657	1034.454	
17/12/2021 06:00	3247200	0.228	304.225	10.657	1034.404	
17/12/2021 07:00	3250800	0.235	303.522	10.605	1034.709	
17/12/2021 08:00	3254400	0.225	304.566	10.605	1033.773	
17/12/2021 09:00	3258000	0.229	304.15	10.657	1034.425	
17/12/2021 10:00	3261600	0.229	304.162	10.605	1034.612	
17/12/2021 11:00	3265200	0.223	304.706	10.657	1034.357	
17/12/2021 12:00	3268800	0.224	304.625	10.605	1034.256	
17/12/2021 13:00	3272400	0.225	304.556	10.605	1033.837	
17/12/2021 14:00	3276000	0.221	304.891	10.605	1033.502	
17/12/2021 15:00	3279600	0.224	304.634	10.657	1033.182	
17/12/2021 16:00	3283200	0.22	305.045	10.605	1033.186	
17/12/2021 17:00	3286800	0.221	304.886	10.605	1032.639	
17/12/2021 18:00	3290400	0.223	304.686	10.657	1033.672	
17/12/2021 19:00	3294000	0.224	304.621	10.605	1033.718	
17/12/2021 20:00	3297600	0.225	304.532	10.657	1033.501	
17/12/2021 21:00	3301200	0.224	304.651	10.605	1033.688	
17/12/2021 22:00	3304800	0.225	304.531	10.605	1033.537	
17/12/2021 23:00	3308400	0.231	303.962	10.605	1033.888	
18/12/2021 00:00	3312000	0.221	304.927	10.605	1033.141	
18/12/2021 01:00	3315600	0.23	304.08	10.605	1033.553	
18/12/2021 02:00	3319200	0.226	304.435	10.657	1032.784	
18/12/2021 03:00	3322800	0.229	304.098	10.605	1032.668	
18/12/2021 04:00	3326400	0.231	303.934	10.605	1032.506	
18/12/2021 05:00	3330000	0.229	304.178	10.605	1032.153	
18/12/2021 06:00	3333600	0.231	303.996	10.553	1032.479	
18/12/2021 07:00	3337200	0.231	303.916	10.553	1032.451	
18/12/2021 08:00	3340800	0.229	304.105	10.605	1032.39	
18/12/2021 09:00	3344400	0.232	303.839	10.605	1032.764	
18/12/2021 10:00	3348000	0.23	304.078	10.553	1032.94	
18/12/2021 11:00	3351600	0.232	303.885	10.553	1032.807	
18/12/2021 12:00	3355200	0.231	303.913	10.553	1032.4	
18/12/2021 13:00	3358800	0.232	303.804	10.553	1031.858	
18/12/2021 14:00	3362400	0.232	303.839	10.605	1031.679	
18/12/2021 15:00	3366000	0.229	304.188	10.605	1031.113	
18/12/2021 16:00	3369600	0.233	303.782	10.553	1031.284	
18/12/2021 17:00	3373200	0.236	303.503	10.553	1031.508	
18/12/2021 18:00	3376800	0.231	303.98	10.605	1031.484	
18/12/2021 19:00	3380400	0.237	303.406	10.605	1031.624	
18/12/2021 20:00	3384000	0.232	303.878	10.605	1031.967	
18/12/2021 21:00	3387600	0.231	303.937	10.553	1031.996	
18/12/2021 22:00	3391200	0.235	303.538	10.553	1031.852	
18/12/2021 23:00	3394800	0.242	302.891	10.605	1032.031	
19/12/2021 00:00	3398400	0.239	303.143	10.553	1031.705	

WTP-BH075						
Date and Time	Elapsed Time (Seconds)	Corrected Level Depth To Water (mbgl)	Corrected Pressure (mBar)	Temperature (C)	Barometric Pressure (mBar)	Manual Dip Reading (mbgl)
19/12/2021 01:00	3402000	0.24	303.089	10.501	1031.686	
19/12/2021 02:00	3405600	0.24	303.088	10.501	1031.524	
19/12/2021 03:00	3409200	0.241	302.938	10.553	1031.369	
19/12/2021 04:00	3412800	0.238	303.264	10.553	1030.662	
19/12/2021 05:00	3416400	0.247	302.426	10.501	1031.211	
19/12/2021 06:00	3420000	0.246	302.516	10.553	1030.704	
19/12/2021 07:00	3423600	0.246	302.458	10.501	1030.853	
19/12/2021 08:00	3427200	0.242	302.852	10.501	1030.35	
19/12/2021 09:00	3430800	0.246	302.524	10.553	1030.805	
19/12/2021 10:00	3434400	0.246	302.517	10.605	1030.778	
19/12/2021 11:00	3438000	0.253	301.807	10.501	1030.853	
19/12/2021 12:00	3441600	0.246	302.526	10.501	1029.807	
19/12/2021 13:00	3445200	0.24	303.045	10.501	1028.583	
19/12/2021 14:00	3448800	0.238	303.28	10.501	1027.481	
19/12/2021 15:00	3452400	0.241	302.924	10.501	1027.241	
19/12/2021 16:00	3456000	0.24	303.111	10.553	1027.182	
19/12/2021 17:00	3459600	0.247	302.42	10.501	1027.31	
19/12/2021 18:00	3463200	0.241	302.99	10.501	1026.795	
19/12/2021 19:00	3466800	0.242	302.874	10.501	1026.64	
19/12/2021 20:00	3470400	0.24	303.021	10.501	1026.872	
19/12/2021 21:00	3474000	0.237	303.393	10.501	1026.5	
19/12/2021 22:00	3477600	0.239	303.169	10.449	1026.326	
19/12/2021 23:00	3481200	0.236	303.49	10.501	1025.427	
20/12/2021 00:00	3484800	0.238	303.301	10.553	1025.69	
20/12/2021 01:00	3488400	0.241	302.96	10.553	1025	
20/12/2021 02:00	3492000	0.241	302.933	10.501	1024.791	
20/12/2021 03:00	3495600	0.239	303.21	10.501	1024.405	
20/12/2021 04:00	3499200	0.237	303.364	10.449	1024.124	
20/12/2021 05:00	3502800	0.236	303.427	10.501	1023.484	
20/12/2021 06:00	3506400	0.239	303.164	10.501	1023.801	
20/12/2021 07:00	3510000	0.24	303.074	10.449	1023.492	
20/12/2021 08:00	3513600	0.24	303.067	10.501	1023.464	
20/12/2021 09:00	3517200	0.241	302.976	10.501	1023.392	
20/12/2021 10:00	3520800	0.234	303.673	10.501	1023.02	
20/12/2021 11:00	3524400	0.239	303.187	10.449	1023.378	
20/12/2021 12:00	3528000	0.243	302.797	10.449	1023.063	
20/12/2021 13:00	3531600	0.238	303.242	10.501	1022.421	
20/12/2021 14:00	3535200	0.238	303.245	10.449	1021.693	
20/12/2021 15:00	3538800	0.24	303.078	10.449	1021.048	
20/12/2021 16:00	3542400	0.241	302.996	10.449	1021.129	
20/12/2021 17:00	3546000	0.238	303.282	10.449	1020.898	
20/12/2021 18:00	3549600	0.242	302.841	10.501	1021.087	
20/12/2021 19:00	3553200	0.244	302.702	10.605	1021.264	
20/12/2021 20:00	3556800	0.24	303.088	10.449	1020.495	
20/12/2021 21:00	3560400	0.242	302.916	10.449	1020.233	

WTP-BH075						
Date and Time	Elapsed Time (Seconds)	Corrected Level Depth To Water (mbgl)	Corrected Pressure (mBar)	Temperature (C)	Barometric Pressure (mBar)	Manual Dip Reading (mbgl)
20/12/2021 22:00	3564000	0.24	303.039	10.397	1019.982	
20/12/2021 23:00	3567600	0.242	302.921	10.449	1019.631	
21/12/2021 00:00	3571200	0.24	303.086	10.501	1019.431	
21/12/2021 01:00	3574800	0.242	302.904	10.397	1018.98	
21/12/2021 02:00	3578400	0.241	302.926	10.449	1018.434	
21/12/2021 03:00	3582000	0.243	302.822	10.449	1017.832	
21/12/2021 04:00	3585600	0.245	302.598	10.397	1017.387	
21/12/2021 05:00	3589200	0.245	302.572	10.397	1017.142	
21/12/2021 06:00	3592800	0.241	302.974	10.449	1016.758	
21/12/2021 07:00	3596400	0.233	303.725	10.449	1016.062	
21/12/2021 08:00	3600000	0.243	302.762	10.449	1016.375	
21/12/2021 09:00	3603600	0.242	302.825	10.397	1016.13	
21/12/2021 10:00	3607200	0.239	303.213	10.449	1016.086	
21/12/2021 11:00	3610800	0.247	302.419	10.449	1016.337	
21/12/2021 12:00	3614400	0.242	302.865	10.449	1015.296	
21/12/2021 13:00	3618000	0.241	302.954	10.449	1014.393	
21/12/2021 14:00	3621600	0.24	303.078	10.449	1013.456	
21/12/2021 15:00	3625200	0.24	303.084	10.501	1013.305	
21/12/2021 16:00	3628800	0.242	302.825	10.449	1013.491	
21/12/2021 17:00	3632400	0.241	302.937	10.501	1013.019	
21/12/2021 18:00	3636000	0.244	302.68	10.449	1012.877	
21/12/2021 19:00	3639600	0.242	302.844	10.449	1013.147	
21/12/2021 20:00	3643200	0.243	302.735	10.397	1013.129	
21/12/2021 21:00	3646800	0.248	302.302	10.449	1012.496	
21/12/2021 22:00	3650400	0.248	302.281	10.449	1012.083	
21/12/2021 23:00	3654000	0.245	302.603	10.449	1011.382	
22/12/2021 00:00	3657600	0.243	302.802	10.449	1010.748	
22/12/2021 01:00	3661200	0.248	302.317	10.553	1010.242	
22/12/2021 02:00	3664800	0.247	302.407	10.397	1010.204	
22/12/2021 03:00	3668400	0.247	302.397	10.397	1009.02	
22/12/2021 04:00	3672000	0.249	302.213	10.449	1007.706	
22/12/2021 05:00	3675600	0.243	302.733	10.449	1006.86	
22/12/2021 06:00	3679200	0.248	302.3	10.449	1006.48	
22/12/2021 07:00	3682800	0.237	303.339	10.449	1005.061	
22/12/2021 08:00	3686400	0.239	303.161	10.397	1005.111	
22/12/2021 09:00	3690000	0.234	303.656	10.397	1004.237	
22/12/2021 10:00	3693600	0.231	303.905	10.397	1003.5	
22/12/2021 11:00	3697200	0.225	304.509	10.501	1002.609	
22/12/2021 12:00	3700800	0.229	304.186	10.397	1002.352	
22/12/2021 13:00	3704400	0.218	305.242	10.449	1001.099	
22/12/2021 14:00	3708000	0.224	304.622	10.449	1000.634	
22/12/2021 15:00	3711600	0.216	305.441	10.449	1000.086	
22/12/2021 16:00	3715200	0.214	305.658	10.397	999.362	
22/12/2021 17:00	3718800	0.211	305.875	10.501	999.02	
22/12/2021 18:00	3722400	0.212	305.781	10.449	998.77	

WTP-BH075						
Date and Time	Elapsed Time (Seconds)	Corrected Level Depth To Water (mbgl)	Corrected Pressure (mBar)	Temperature (C)	Barometric Pressure (mBar)	Manual Dip Reading (mbgl)
22/12/2021 19:00	3726000	0.211	305.868	10.449	998.629	
22/12/2021 20:00	3729600	0.21	306.016	10.397	998.137	
22/12/2021 21:00	3733200	0.207	306.321	10.397	997.235	
22/12/2021 22:00	3736800	0.21	305.998	10.449	997.577	
22/12/2021 23:00	3740400	0.204	306.606	10.397	996.625	
23/12/2021 00:00	3744000	0.205	306.533	10.449	996.175	
23/12/2021 01:00	3747600	0.201	306.871	10.449	995.132	
23/12/2021 02:00	3751200	0.21	306.028	10.449	994.891	
23/12/2021 03:00	3754800	0.199	307.047	10.501	993.348	
23/12/2021 04:00	3758400	0.2	306.984	10.501	992.707	
23/12/2021 05:00	3762000	0.203	306.718	10.449	991.924	
23/12/2021 06:00	3765600	0.197	307.258	10.449	991.492	
23/12/2021 07:00	3769200	0.199	307.062	10.397	992.862	
23/12/2021 08:00	3772800	0.207	306.304	10.449	994.181	
23/12/2021 09:00	3776400	0.198	307.143	10.449	994.751	
23/12/2021 10:00	3780000	0.198	307.136	10.449	995.735	
23/12/2021 11:00	3783600	0.203	306.709	10.397	995.926	
23/12/2021 12:00	3787200	0.211	305.922	10.449	996.352	
23/12/2021 13:00	3790800	0.208	306.243	10.501	995.995	
23/12/2021 14:00	3794400	0.205	306.494	10.449	995.671	
23/12/2021 15:00	3798000	0.205	306.522	10.449	995.535	
23/12/2021 16:00	3801600	0.208	306.239	10.449	996.089	
23/12/2021 17:00	3805200	0.213	305.755	10.449	996.899	
23/12/2021 18:00	3808800	0.209	306.074	10.449	996.525	
23/12/2021 19:00	3812400	0.21	305.971	10.449	997.171	
23/12/2021 20:00	3816000	0.213	305.735	10.449	997.19	
23/12/2021 21:00	3819600	0.211	305.919	10.449	997.114	
23/12/2021 22:00	3823200	0.216	305.403	10.449	997.359	
23/12/2021 23:00	3826800	0.208	306.193	10.449	996.135	
24/12/2021 00:00	3830400	0.214	305.611	10.449	995.742	
24/12/2021 01:00	3834000	0.21	306.019	10.449	995.388	
24/12/2021 02:00	3837600	0.215	305.532	10.397	995.314	
24/12/2021 03:00	3841200	0.214	305.6	10.397	994.27	
24/12/2021 04:00	3844800	0.21	306.003	10.397	993.433	
24/12/2021 05:00	3848400	0.207	306.315	10.397	992.525	
24/12/2021 06:00	3852000	0.21	305.965	10.397	991.575	
24/12/2021 07:00	3855600	0.205	306.484	10.449	991.02	
24/12/2021 08:00	3859200	0.21	306.02	10.397	990.815	
24/12/2021 09:00	3862800	0.213	305.72	10.397	990.681	
24/12/2021 10:00	3866400	0.21	306.014	10.397	990.062	
24/12/2021 11:00	3870000	0.208	306.19	10.397	989.994	
24/12/2021 12:00	3873600	0.208	306.249	10.397	989.936	
24/12/2021 13:00	3877200	0.205	306.534	10.397	989.596	
24/12/2021 14:00	3880800	0.207	306.34	10.397	989.79	
24/12/2021 15:00	3884400	0.2	306.969	10.397	989.703	

WTP-BH075						
Date and Time	Elapsed Time (Seconds)	Corrected Level Depth To Water (mbgl)	Corrected Pressure (mBar)	Temperature (C)	Barometric Pressure (mBar)	Manual Dip Reading (mbgl)
24/12/2021 16:00	3888000	0.201	306.907	10.397	990.253	
24/12/2021 17:00	3891600	0.198	307.214	10.397	989.946	
24/12/2021 18:00	3895200	0.195	307.463	10.449	990.204	
24/12/2021 19:00	3898800	0.199	307.09	10.449	990.468	
24/12/2021 20:00	3902400	0.197	307.289	10.397	990.413	
24/12/2021 21:00	3906000	0.191	307.863	10.449	990.074	
24/12/2021 22:00	3909600	0.194	307.6	10.397	989.885	
24/12/2021 23:00	3913200	0.189	308.037	10.397	989.285	
25/12/2021 00:00	3916800	0.191	307.901	10.397	989.476	
25/12/2021 01:00	3920400	0.195	307.458	10.397	989.431	
25/12/2021 02:00	3924000	0.197	307.25	10.397	989.26	
25/12/2021 03:00	3927600	0.19	307.974	10.397	988.481	
25/12/2021 04:00	3931200	0.194	307.616	10.397	988.189	
25/12/2021 05:00	3934800	0.191	307.888	10.345	988.06	
25/12/2021 06:00	3938400	0.185	308.463	10.397	987.776	
25/12/2021 07:00	3942000	0.189	308.023	10.397	987.999	
25/12/2021 08:00	3945600	0.185	308.43	10.397	987.591	
25/12/2021 09:00	3949200	0.194	307.612	10.449	988.699	
25/12/2021 10:00	3952800	0.183	308.614	10.397	988.33	
25/12/2021 11:00	3956400	0.186	308.324	10.397	988.294	
25/12/2021 12:00	3960000	0.184	308.527	10.345	988.235	
25/12/2021 13:00	3963600	0.184	308.547	10.345	987.727	
25/12/2021 14:00	3967200	0.184	308.59	10.397	987.595	
25/12/2021 15:00	3970800	0.183	308.695	10.397	987.597	
25/12/2021 16:00	3974400	0.177	309.266	10.397	987.569	
25/12/2021 17:00	3978000	0.182	308.765	10.449	988.034	
25/12/2021 18:00	3981600	0.177	309.277	10.397	988.045	
25/12/2021 19:00	3985200	0.184	308.543	10.397	988.78	
25/12/2021 20:00	3988800	0.182	308.781	10.449	988.722	
25/12/2021 21:00	3992400	0.184	308.588	10.397	988.68	
25/12/2021 22:00	3996000	0.181	308.866	10.397	988.456	
25/12/2021 23:00	3999600	0.182	308.768	10.449	988.899	
26/12/2021 00:00	4003200	0.175	309.458	10.397	988.514	
26/12/2021 01:00	4006800	0.179	309.057	10.449	988.934	
26/12/2021 02:00	4010400	0.182	308.796	10.397	989.176	
26/12/2021 03:00	4014000	0.18	308.981	10.397	989.642	
26/12/2021 04:00	4017600	0.181	308.85	10.397	989.719	
26/12/2021 05:00	4021200	0.178	309.121	10.397	989.719	
26/12/2021 06:00	4024800	0.178	309.106	10.397	990.06	
26/12/2021 07:00	4028400	0.178	309.098	10.397	990.61	
26/12/2021 08:00	4032000	0.176	309.357	10.397	990.622	
26/12/2021 09:00	4035600	0.18	308.912	10.397	991.066	
26/12/2021 10:00	4039200	0.179	309.092	10.345	991.519	
26/12/2021 11:00	4042800	0.178	309.129	10.345	991.861	
26/12/2021 12:00	4046400	0.18	308.964	10.397	991.72	

WTP-BH075						
Date and Time	Elapsed Time (Seconds)	Corrected Level Depth To Water (mbgl)	Corrected Pressure (mBar)	Temperature (C)	Barometric Pressure (mBar)	Manual Dip Reading (mbgl)
26/12/2021 13:00	4050000	0.178	309.188	10.397	991.387	
26/12/2021 14:00	4053600	0.182	308.759	10.397	991.654	
26/12/2021 15:00	4057200	0.18	308.969	10.345	991.045	
26/12/2021 16:00	4060800	0.176	309.341	10.345	991.216	
26/12/2021 17:00	4064400	0.172	309.692	10.345	991.189	
26/12/2021 18:00	4068000	0.174	309.568	10.397	990.953	
26/12/2021 19:00	4071600	0.171	309.829	10.345	990.51	
26/12/2021 20:00	4075200	0.172	309.708	10.345	989.872	
26/12/2021 21:00	4078800	0.171	309.799	10.345	989.619	
26/12/2021 22:00	4082400	0.173	309.629	10.397	989.048	
26/12/2021 23:00	4086000	0.173	309.589	10.345	988.69	
27/12/2021 00:00	4089600	0.172	309.694	10.345	988.205	
27/12/2021 01:00	4093200	0.173	309.594	10.345	987.331	
27/12/2021 02:00	4096800	0.173	309.671	10.345	986.06	
27/12/2021 03:00	4100400	0.17	309.912	10.345	985.549	
27/12/2021 04:00	4104000	0.171	309.783	10.345	984.648	
27/12/2021 05:00	4107600	0.175	309.394	10.293	984.043	
27/12/2021 06:00	4111200	0.172	309.754	10.293	983.467	
27/12/2021 07:00	4114800	0.167	310.22	10.345	982.422	
27/12/2021 08:00	4118400	0.169	310.066	10.293	981.799	
27/12/2021 09:00	4122000	0.174	309.511	10.293	982.462	
27/12/2021 10:00	4125600	0.175	309.478	10.241	981.989	
27/12/2021 11:00	4129200	0.175	309.432	10.293	981.728	
27/12/2021 12:00	4132800	0.169	310.009	10.293	980.339	
27/12/2021 13:00	4136400	0.168	310.086	10.293	979.503	
27/12/2021 14:00	4140000	0.174	309.576	10.293	979.363	
27/12/2021 15:00	4143600	0.166	310.317	10.345	978.748	
27/12/2021 16:00	4147200	0.172	309.737	10.345	980.033	
27/12/2021 17:00	4150800	0.173	309.614	10.293	980.083	
27/12/2021 18:00	4154400	0.169	309.98	10.293	980.476	
27/12/2021 19:00	4158000	0.176	309.319	10.293	981.625	
27/12/2021 20:00	4161600	0.171	309.873	10.293	981.125	
27/12/2021 21:00	4165200	0.177	309.235	10.293	981.275	
27/12/2021 22:00	4168800	0.172	309.705	10.293	981.618	
27/12/2021 23:00	4172400	0.172	309.762	10.293	982.211	
28/12/2021 00:00	4176000	0.177	309.272	10.293	981.834	
28/12/2021 01:00	4179600	0.179	309.092	10.293	981.364	
28/12/2021 02:00	4183200	0.176	309.34	10.345	980.321	
28/12/2021 03:00	4186800	0.171	309.791	10.345	980.521	
28/12/2021 04:00	4190400	0.172	309.717	10.345	980.758	
28/12/2021 05:00	4194000	0.169	309.983	10.345	981.738	
28/12/2021 06:00	4197600	0.168	310.089	10.345	982.662	
28/12/2021 07:00	4201200	0.17	309.895	10.293	984.518	
28/12/2021 08:00	4204800	0.172	309.742	10.293	987.11	
28/12/2021 09:00	4208400	0.17	309.94	10.293	989.135	

WTP-BH075						
Date and Time	Elapsed Time (Seconds)	Corrected Level Depth To Water (mbgl)	Corrected Pressure (mBar)	Temperature (C)	Barometric Pressure (mBar)	Manual Dip Reading (mbgl)
28/12/2021 10:00	4212000	0.164	310.522	10.293	990.179	
28/12/2021 11:00	4215600	0.169	310.025	10.293	991.596	
28/12/2021 12:00	4219200	0.167	310.199	10.293	992.778	
28/12/2021 13:00	4222800	0.168	310.133	10.345	993.133	
28/12/2021 14:00	4226400	0.165	310.435	10.241	993.661	
28/12/2021 15:00	4230000	0.165	310.465	10.345	994.319	
28/12/2021 16:00	4233600	0.167	310.228	10.293	994.483	
28/12/2021 17:00	4237200	0.172	309.723	10.293	995.314	
28/12/2021 18:00	4240800	0.167	310.244	10.345	995.137	
28/12/2021 19:00	4244400	0.17	309.884	10.293	994.611	
28/12/2021 20:00	4248000	0.162	310.672	10.241	994.292	
28/12/2021 21:00	4251600	0.172	309.748	10.293	994.855	
28/12/2021 22:00	4255200	0.166	310.301	10.241	993.85	
28/12/2021 23:00	4258800	0.168	310.124	10.241	993.376	
29/12/2021 00:00	4262400	0.167	310.234	10.293	992.526	
29/12/2021 01:00	4266000	0.173	309.602	10.293	992.019	
29/12/2021 02:00	4269600	0.171	309.809	10.293	990.783	
29/12/2021 03:00	4273200	0.163	310.656	10.293	989.503	
29/12/2021 04:00	4276800	0.165	310.385	10.241	987.424	
29/12/2021 05:00	4280400	0.155	311.39	10.293	985.245	
29/12/2021 06:00	4284000	0.154	311.488	10.293	984.117	
29/12/2021 07:00	4287600	0.158	311.134	10.293	985.014	
29/12/2021 08:00	4291200	0.153	311.564	10.293	986.806	
29/12/2021 09:00	4294800	0.154	311.497	10.293	988.769	
29/12/2021 10:00	4298400	0.156	311.252	10.293	991.02	
29/12/2021 11:00	4302000	0.157	311.215	10.293	992.412	
29/12/2021 12:00	4305600	0.156	311.283	10.293	993.32	
29/12/2021 13:00	4309200	0.158	311.13	10.293	994.124	
29/12/2021 14:00	4312800	0.157	311.165	10.293	994.252	
29/12/2021 15:00	4316400	0.159	310.971	10.293	993.849	
29/12/2021 16:00	4320000	0.165	310.403	10.293	994.308	
29/12/2021 17:00	4323600	0.162	310.748	10.293	994.56	
29/12/2021 18:00	4327200	0.16	310.868	10.293	994.44	
29/12/2021 19:00	4330800	0.166	310.317	10.293	994.882	
29/12/2021 20:00	4334400	0.157	311.177	10.345	994.041	
29/12/2021 21:00	4338000	0.162	310.734	10.293	994.249	
29/12/2021 22:00	4341600	0.165	310.392	10.293	995.025	
29/12/2021 23:00	4345200	0.161	310.851	10.345	994.693	
30/12/2021 00:00	4348800	0.161	310.774	10.293	995.022	
30/12/2021 01:00	4352400	0.163	310.602	10.293	995.032	
30/12/2021 02:00	4356000	0.167	310.178	10.345	995.962	
30/12/2021 03:00	4359600	0.165	310.389	10.345	996.022	
30/12/2021 04:00	4363200	0.163	310.604	10.293	997.144	
30/12/2021 05:00	4366800	0.169	310.04	10.293	997.816	
30/12/2021 06:00	4370400	0.163	310.636	10.345	997.455	

WTP-BH075						
Date and Time	Elapsed Time (Seconds)	Corrected Level Depth To Water (mbgl)	Corrected Pressure (mBar)	Temperature (C)	Barometric Pressure (mBar)	Manual Dip Reading (mbgl)
30/12/2021 07:00	4374000	0.162	310.693	10.293	997.706	
30/12/2021 08:00	4377600	0.164	310.49	10.293	998.018	
30/12/2021 09:00	4381200	0.17	309.947	10.293	999.373	
30/12/2021 10:00	4384800	0.175	309.416	10.293	999.633	
30/12/2021 11:00	4388400	0.169	310.022	10.345	999.642	
30/12/2021 12:00	4392000	0.165	310.391	10.293	998.929	
30/12/2021 13:00	4395600	0.177	309.263	10.345	999.75	
30/12/2021 14:00	4399200	0.168	310.103	10.293	998.296	
30/12/2021 15:00	4402800	0.171	309.877	10.293	998.847	
30/12/2021 16:00	4406400	0.16	310.911	10.345	997.885	
30/12/2021 17:00	4410000	0.156	311.307	10.293	997.796	
30/12/2021 18:00	4413600	0.163	310.595	10.293	998.4	
30/12/2021 19:00	4417200	0.156	311.274	10.345	997.197	
30/12/2021 20:00	4420800	0.162	310.73	10.293	997.505	
30/12/2021 21:00	4424400	0.149	311.943	10.345	996.583	
30/12/2021 22:00	4428000	0.149	312.028	10.345	996.823	
30/12/2021 23:00	4431600	0.145	312.395	10.345	996.402	
31/12/2021 00:00	4435200	0.14	312.829	10.293	995.841	
31/12/2021 01:00	4438800	0.141	312.79	10.345	996.331	
31/12/2021 02:00	4442400	0.144	312.497	10.293	996.823	
31/12/2021 03:00	4446000	0.144	312.514	10.345	996.662	
31/12/2021 04:00	4449600	0.141	312.756	10.293	996.943	
31/12/2021 05:00	4453200	0.144	312.464	10.293	997.344	
31/12/2021 06:00	4456800	0.147	312.158	10.293	998.517	
31/12/2021 07:00	4460400	0.142	312.676	10.345	999.049	
31/12/2021 08:00	4464000	0.145	312.336	10.293	1000.833	
31/12/2021 09:00	4467600	0.148	312.091	10.345	1001.856	
31/12/2021 10:00	4471200	0.148	312.11	10.345	1002.217	
31/12/2021 11:00	4474800	0.151	311.777	10.345	1003.688	
31/12/2021 12:00	4478400	0.153	311.616	10.293	1003.939	
31/12/2021 13:00	4482000	0.149	311.98	10.397	1004.263	
31/12/2021 14:00	4485600	0.152	311.738	10.345	1004.704	
31/12/2021 15:00	4489200	0.152	311.721	10.345	1004.341	
31/12/2021 16:00	4492800	0.149	311.998	10.345	1004.28	
31/12/2021 17:00	4496400	0.149	311.936	10.345	1003.638	
31/12/2021 18:00	4500000	0.15	311.907	10.345	1003.016	
31/12/2021 19:00	4503600	0.158	311.11	10.345	1003.217	
31/12/2021 20:00	4507200	0.154	311.477	10.345	1002.144	
31/12/2021 21:00	4510800	0.154	311.448	10.345	1001.252	
31/12/2021 22:00	4514400	0.157	311.179	10.345	1000.219	
31/12/2021 23:00	4518000	0.149	311.953	10.345	999.338	
01/01/2022 00:00	4521600	0.152	311.655	10.345	999.148	
01/01/2022 01:00	4525200	0.149	312.005	10.345	996.954	
01/01/2022 02:00	4528800	0.151	311.762	10.397	995.752	
01/01/2022 03:00	4532400	0.145	312.37	10.345	994.258	

WTP-BH075						
Date and Time	Elapsed Time (Seconds)	Corrected Level Depth To Water (mbgl)	Corrected Pressure (mBar)	Temperature (C)	Barometric Pressure (mBar)	Manual Dip Reading (mbgl)
01/01/2022 04:00	4536000	0.152	311.697	10.345	993.847	
01/01/2022 05:00	4539600	0.148	312.066	10.345	993.587	
01/01/2022 06:00	4543200	0.152	311.678	10.345	995.33	
01/01/2022 07:00	4546800	0.154	311.5	10.293	996.573	
01/01/2022 08:00	4550400	0.154	311.505	10.293	997.219	
01/01/2022 09:00	4554000	0.154	311.45	10.345	998.593	
01/01/2022 10:00	4557600	0.16	310.887	10.345	998.994	
01/01/2022 11:00	4561200	0.161	310.821	10.345	999.602	
01/01/2022 12:00	4564800	0.155	311.366	10.345	999.328	
01/01/2022 13:00	4568400	0.163	310.622	10.345	999.368	
01/01/2022 14:00	4572000	0.161	310.785	10.345	998.716	
01/01/2022 15:00	4575600	0.168	310.109	10.345	999.338	
01/01/2022 16:00	4579200	0.162	310.688	10.397	999.97	
01/01/2022 17:00	4582800	0.161	310.846	10.345	1000.228	
01/01/2022 18:00	4586400	0.163	310.658	10.345	1000.578	
01/01/2022 19:00	4590000	0.164	310.471	10.345	1000.44	
01/01/2022 20:00	4593600	0.164	310.513	10.345	1000.723	
01/01/2022 21:00	4597200	0.169	310	10.345	1000.531	
01/01/2022 22:00	4600800	0.167	310.254	10.345	1000.006	
01/01/2022 23:00	4604400	0.169	310.003	10.345	1000.04	
02/01/2022 00:00	4608000	0.167	310.202	10.345	999.516	
02/01/2022 01:00	4611600	0.173	309.641	10.345	998.776	
02/01/2022 02:00	4615200	0.169	310	10.345	998.145	
02/01/2022 03:00	4618800	0.169	310.019	10.345	998.18	
02/01/2022 04:00	4622400	0.175	309.405	10.345	997.765	
02/01/2022 05:00	4626000	0.172	309.737	10.345	997.65	
02/01/2022 06:00	4629600	0.173	309.665	10.345	997.071	
02/01/2022 07:00	4633200	0.176	309.302	10.397	997.128	
02/01/2022 08:00	4636800	0.167	310.209	10.345	996.256	
02/01/2022 09:00	4640400	0.178	309.191	10.345	997.328	
02/01/2022 10:00	4644000	0.176	309.326	10.345	997.085	
02/01/2022 11:00	4647600	0.181	308.852	10.345	997.126	
02/01/2022 12:00	4651200	0.18	308.964	10.345	996.471	
02/01/2022 13:00	4654800	0.173	309.641	10.345	996.554	
02/01/2022 14:00	4658400	0.177	309.261	10.345	996.825	
02/01/2022 15:00	4662000	0.182	308.728	10.293	996.96	
02/01/2022 16:00	4665600	0.18	308.96	10.345	997.56	
02/01/2022 17:00	4669200	0.174	309.561	10.293	997.861	
02/01/2022 18:00	4672800	0.173	309.617	10.345	998.041	
02/01/2022 19:00	4676400	0.172	309.696	10.345	998.395	
02/01/2022 20:00	4680000	0.175	309.413	10.345	999.059	
02/01/2022 21:00	4683600	0.177	309.194	10.345	999.223	
02/01/2022 22:00	4687200	0.177	309.224	10.345	999.681	
02/01/2022 23:00	4690800	0.171	309.799	10.345	999.323	
03/01/2022 00:00	4694400	0.173	309.625	10.293	999.695	

WTP-BH075						
Date and Time	Elapsed Time (Seconds)	Corrected Level Depth To Water (mbgl)	Corrected Pressure (mBar)	Temperature (C)	Barometric Pressure (mBar)	Manual Dip Reading (mbgl)
03/01/2022 01:00	4698000	0.175	309.475	10.293	999.411	
03/01/2022 02:00	4701600	0.177	309.273	10.293	999.668	
03/01/2022 03:00	4705200	0.172	309.775	10.293	999.111	
03/01/2022 04:00	4708800	0.174	309.536	10.293	998.917	
03/01/2022 05:00	4712400	0.169	310.054	10.293	998.073	
03/01/2022 06:00	4716000	0.168	310.084	10.293	998.26	
03/01/2022 07:00	4719600	0.171	309.817	10.293	997.93	
03/01/2022 08:00	4723200	0.167	310.221	10.293	997.472	
03/01/2022 09:00	4726800	0.169	310	10.293	998.073	
03/01/2022 10:00	4730400	0.172	309.705	10.293	997.88	
03/01/2022 11:00	4734000	0.167	310.219	10.241	997.672	
03/01/2022 12:00	4737600	0.173	309.669	10.241	997.355	
03/01/2022 13:00	4741200	0.172	309.688	10.241	996.794	
03/01/2022 14:00	4744800	0.168	310.121	10.293	996.109	
03/01/2022 15:00	4748400	0.164	310.556	10.293	995.241	
03/01/2022 16:00	4752000	0.167	310.26	10.241	993.999	
03/01/2022 17:00	4755600	0.167	310.22	10.241	993.444	
03/01/2022 18:00	4759200	0.166	310.276	10.241	992.628	
03/01/2022 19:00	4762800	0.169	309.984	10.293	993.155	
03/01/2022 20:00	4766400	0.169	310.012	10.241	994.844	
03/01/2022 21:00	4770000	0.166	310.319	10.293	997.32	
03/01/2022 22:00	4773600	0.169	309.997	10.293	998.889	
03/01/2022 23:00	4777200	0.166	310.271	10.293	999.862	
04/01/2022 00:00	4780800	0.174	309.57	10.241	1000.707	
04/01/2022 01:00	4784400	0.173	309.654	10.241	1001.328	
04/01/2022 02:00	4788000	0.169	309.991	10.241	1001.208	
04/01/2022 03:00	4791600	0.171	309.822	10.241	1002.136	
04/01/2022 04:00	4795200	0.173	309.602	10.189	1002.229	
04/01/2022 05:00	4798800	0.174	309.49	10.137	1003.622	
04/01/2022 06:00	4802400	0.174	309.549	10.189	1004.016	
04/01/2022 07:00	4806000	0.174	309.551	10.137	1004.7	
04/01/2022 08:00	4809600	0.17	309.916	10.189	1004.951	
04/01/2022 09:00	4813200	0.175	309.451	10.189	1006.392	
04/01/2022 10:00	4816800	0.174	309.526	10.189	1006.858	
04/01/2022 11:00	4820400	0.167	310.178	10.189	1007.074	
04/01/2022 12:00	4824000	0.171	309.872	10.189	1007.543	
04/01/2022 13:00	4827600	0.175	309.453	10.189	1008.125	
04/01/2022 14:00	4831200	0.174	309.512	10.137	1008.101	
04/01/2022 15:00	4834800	0.175	309.44	10.137	1007.902	
04/01/2022 16:00	4838400	0.172	309.731	10.189	1008.443	
04/01/2022 17:00	4842000	0.172	309.758	10.137	1008.506	
04/01/2022 18:00	4845600	0.179	309.078	10.137	1009.024	
04/01/2022 19:00	4849200	0.177	309.205	10.137	1009.275	
04/01/2022 20:00	4852800	0.181	308.811	10.137	1010.103	
04/01/2022 21:00	4856400	0.182	308.714	10.137	1010.2	

WTP-BH075						
Date and Time	Elapsed Time (Seconds)	Corrected Level Depth To Water (mbgl)	Corrected Pressure (mBar)	Temperature (C)	Barometric Pressure (mBar)	Manual Dip Reading (mbgl)
04/01/2022 22:00	4860000	0.184	308.57	10.137	1010.669	
04/01/2022 23:00	4863600	0.183	308.698	10.137	1010.867	
05/01/2022 00:00	4867200	0.185	308.48	10.137	1010.922	
05/01/2022 01:00	4870800	0.184	308.577	10.137	1010.717	
05/01/2022 02:00	4874400	0.184	308.576	10.137	1010.393	
05/01/2022 03:00	4878000	0.189	308.086	10.137	1011.479	
05/01/2022 04:00	4881600	0.184	308.528	10.137	1011.634	
05/01/2022 05:00	4885200	0.188	308.209	10.085	1011.987	
05/01/2022 06:00	4888800	0.185	308.485	10.137	1012.382	
05/01/2022 07:00	4892400	0.19	308.004	10.137	1013.08	
05/01/2022 08:00	4896000	0.193	307.638	10.085	1013.48	
05/01/2022 09:00	4899600	0.193	307.659	10.137	1014.78	
05/01/2022 10:00	4903200	0.192	307.76	10.085	1015.039	
05/01/2022 11:00	4906800	0.191	307.873	10.085	1015.523	
05/01/2022 12:00	4910400	0.193	307.625	10.085	1015.717	
05/01/2022 13:00	4914000	0.191	307.857	10.085	1015.756	
05/01/2022 14:00	4917600	0.186	308.365	10.085	1015.248	
05/01/2022 15:00	4921200	0.192	307.815	10.085	1015.418	
05/01/2022 16:00	4924800	0.19	308.009	10.137	1015.514	
05/01/2022 17:00	4928400	0.193	307.713	10.137	1015.973	
05/01/2022 18:00	4932000	0.195	307.509	10.085	1016.212	
05/01/2022 19:00	4935600	0.195	307.503	10.085	1015.839	
05/01/2022 20:00	4939200	0.201	306.917	10.085	1015.828	
05/01/2022 21:00	4942800	0.198	307.189	10.085	1015.123	
05/01/2022 22:00	4946400	0.2	306.958	10.085	1014.269	
05/01/2022 23:00	4950000	0.198	307.193	10.032	1013.473	
06/01/2022 00:00	4953600	0.196	307.418	10.085	1011.748	
06/01/2022 01:00	4957200	0.191	307.86	10.032	1009.987	
06/01/2022 02:00	4960800	0.198	307.197	10.085	1009.421	
06/01/2022 03:00	4964400	0.193	307.651	10.085	1007.667	
06/01/2022 04:00	4968000	0.186	308.407	10.085	1005.12	
06/01/2022 05:00	4971600	0.187	308.22	10.032	1004.367	
06/01/2022 06:00	4975200	0.183	308.647	10.032	1001.717	
06/01/2022 07:00	4978800	0.184	308.535	10.032	1000.04	
06/01/2022 08:00	4982400	0.182	308.767	10.032	998.507	
06/01/2022 09:00	4986000	0.184	308.556	10.032	999.261	
06/01/2022 10:00	4989600	0.176	309.31	10.032	998.94	
06/01/2022 11:00	4993200	0.182	308.798	10.032	998.91	
06/01/2022 12:00	4996800	0.186	308.363	10.085	999.527	
06/01/2022 13:00	5000400	0.18	308.951	10.085	999.589	
06/01/2022 14:00	5004000	0.178	309.139	10.032	999.925	
06/01/2022 15:00	5007600	0.176	309.327	10.085	1000.515	
06/01/2022 16:00	5011200	0.178	309.169	10.085	1000.184	
06/01/2022 17:00	5014800	0.174	309.513	10.085	1000.544	
06/01/2022 18:00	5018400	0.177	309.261	10.032	1001.158	

WTP-BH075						
Date and Time	Elapsed Time (Seconds)	Corrected Level Depth To Water (mbgl)	Corrected Pressure (mBar)	Temperature (C)	Barometric Pressure (mBar)	Manual Dip Reading (mbgl)
06/01/2022 19:00	5022000	0.172	309.716	10.032	1001.136	
06/01/2022 20:00	5025600	0.177	309.27	10.085	1001.546	
06/01/2022 21:00	5029200	0.175	309.413	10.032	1001.439	
06/01/2022 22:00	5032800	0.177	309.237	10.032	1002.375	
06/01/2022 23:00	5036400	0.176	309.364	10.032	1002.355	
07/01/2022 00:00	5040000	0.176	309.34	10.032	1002.705	
07/01/2022 01:00	5043600	0.174	309.512	10.032	1002.696	
07/01/2022 02:00	5047200	0.17	309.943	9.98	1002.246	
07/01/2022 03:00	5050800	0.176	309.376	10.032	1003.591	
07/01/2022 04:00	5054400	0.171	309.798	10.032	1003.494	
07/01/2022 05:00	5058000	0.171	309.824	10.032	1003.685	
07/01/2022 06:00	5061600	0.169	309.991	10.032	1004.277	
07/01/2022 07:00	5065200	0.17	309.936	10.032	1003.627	
07/01/2022 08:00	5068800	0.168	310.167	10.032	1003.938	
07/01/2022 09:00	5072400	0.172	309.69	10.032	1004.306	
07/01/2022 10:00	5076000	0.164	310.466	9.98	1003.837	
07/01/2022 11:00	5079600	0.166	310.336	9.98	1003.913	
07/01/2022 12:00	5083200	0.161	310.772	9.98	1004.669	
07/01/2022 13:00	5086800	0.162	310.723	10.032	1006.256	
07/01/2022 14:00	5090400	0.159	310.965	9.98	1006.212	
07/01/2022 15:00	5094000	0.158	311.132	9.98	1006.642	
07/01/2022 16:00	5097600	0.157	311.162	9.98	1006.936	
07/01/2022 17:00	5101200	0.164	310.502	9.98	1007.596	
07/01/2022 18:00	5104800	0.159	310.961	9.98	1007.68	
07/01/2022 19:00	5108400	0.162	310.722	9.98	1007.485	
07/01/2022 20:00	5112000	0.157	311.231	9.98	1006.867	
07/01/2022 21:00	5115600	0.158	311.124	9.98	1006.595	
07/01/2022 22:00	5119200	0.155	311.35	10.032	1004.978	
07/01/2022 23:00	5122800	0.155	311.35	9.98	1003.55	
08/01/2022 00:00	5126400	0.161	310.829	9.98	1002.498	
08/01/2022 01:00	5130000	0.157	311.246	9.98	1000.509	
08/01/2022 02:00	5133600	0.15	311.859	9.98	998.053	
08/01/2022 03:00	5137200	0.155	311.387	9.98	996.736	
08/01/2022 04:00	5140800	0.15	311.897	9.98	995.033	
08/01/2022 05:00	5144400	0.154	311.529	9.928	994.299	
08/01/2022 06:00	5148000	0.152	311.669	9.98	992.659	
08/01/2022 07:00	5151600	0.139	312.986	9.98	992.536	
08/01/2022 08:00	5155200	0.143	312.593	9.98	992.332	
08/01/2022 09:00	5158800	0.134	313.446	9.98	992.292	
08/01/2022 10:00	5162400	0.138	313.076	10.032	992.247	
08/01/2022 11:00	5166000	0.127	314.169	9.98	992.436	
08/01/2022 12:00	5169600	0.132	313.676	9.98	992.441	
08/01/2022 13:00	5173200	0.132	313.646	9.98	992.58	
08/01/2022 14:00	5176800	0.133	313.595	9.928	992.504	
08/01/2022 15:00	5180400	0.133	313.551	10.032	993.019	

WTP-BH075						
Date and Time	Elapsed Time (Seconds)	Corrected Level Depth To Water (mbgl)	Corrected Pressure (mBar)	Temperature (C)	Barometric Pressure (mBar)	Manual Dip Reading (mbgl)
08/01/2022 16:00	5184000	0.134	313.427	9.98	993.558	
08/01/2022 17:00	5187600	0.137	313.138	9.98	994.552	
08/01/2022 18:00	5191200	0.139	312.932	9.928	994.901	
08/01/2022 19:00	5194800	0.132	313.61	9.98	994.947	
08/01/2022 20:00	5198400	0.134	313.491	9.928	994.939	
08/01/2022 21:00	5202000	0.14	312.818	9.98	995.576	
08/01/2022 22:00	5205600	0.132	313.676	9.98	994.718	
08/01/2022 23:00	5209200	0.141	312.808	9.98	995.749	
09/01/2022 00:00	5212800	0.14	312.883	9.98	995.945	
09/01/2022 01:00	5216400	0.143	312.586	9.98	996.241	
09/01/2022 02:00	5220000	0.136	313.275	9.928	996.131	
09/01/2022 03:00	5223600	0.135	313.317	9.928	996.034	
09/01/2022 04:00	5227200	0.14	312.909	9.928	996.441	
09/01/2022 05:00	5230800	0.146	312.238	9.98	996.753	
09/01/2022 06:00	5234400	0.148	312.129	9.928	997.222	
09/01/2022 07:00	5238000	0.142	312.712	9.928	996.585	
09/01/2022 08:00	5241600	0.141	312.746	9.928	997.093	
09/01/2022 09:00	5245200	0.138	313.018	9.876	997.506	
09/01/2022 10:00	5248800	0.137	313.165	9.928	997.433	
09/01/2022 11:00	5252400	0.137	313.136	9.876	997.497	
09/01/2022 12:00	5256000	0.13	313.817	9.928	997.106	
09/01/2022 13:00	5259600	0.14	312.85	9.876	997.675	
09/01/2022 14:00	5263200	0.141	312.746	9.928	997.689	
09/01/2022 15:00	5266800	0.14	312.821	9.876	998.246	
09/01/2022 16:00	5270400	0.141	312.776	9.876	998.833	
09/01/2022 17:00	5274000	0.139	312.938	9.98	999.251	
09/01/2022 18:00	5277600	0.14	312.839	9.876	999.745	
09/01/2022 19:00	5281200	0.139	312.921	9.876	999.99	
09/01/2022 20:00	5284800	0.145	312.398	9.928	1000.477	
09/01/2022 21:00	5288400	0.145	312.328	9.928	1000.709	
09/01/2022 22:00	5292000	0.151	311.751	9.928	1001.991	
09/01/2022 23:00	5295600	0.145	312.382	9.928	1002.011	
10/01/2022 00:00	5299200	0.149	311.975	9.928	1002.581	
10/01/2022 01:00	5302800	0.154	311.502	9.928	1003.596	
10/01/2022 02:00	5306400	0.144	312.443	9.928	1002.871	
10/01/2022 03:00	5310000	0.14	312.848	9.928	1003.388	
10/01/2022 04:00	5313600	0.139	312.952	9.98	1003.737	
10/01/2022 05:00	5317200	0.14	312.875	9.928	1003.904	
10/01/2022 06:00	5320800	0.146	312.231	9.928	1004.33	
10/01/2022 07:00	5324400	0.154	311.482	9.928	1005.349	
10/01/2022 08:00	5328000	0.15	311.913	9.928	1005.299	
10/01/2022 09:00	5331600	0.151	311.821	9.928	1006.042	
10/01/2022 10:00	5335200	0.143	312.577	9.928	1007.021	
10/01/2022 11:00	5338800	0.141	312.737	9.928	1007.023	
10/01/2022 12:00	5342400	0.139	312.957	9.928	1007.238	

WTP-BH075						
Date and Time	Elapsed Time (Seconds)	Corrected Level Depth To Water (mbgl)	Corrected Pressure (mBar)	Temperature (C)	Barometric Pressure (mBar)	Manual Dip Reading (mbgl)
10/01/2022 13:00	5346000	0.142	312.697	9.98	1007.516	
10/01/2022 14:00	5349600	0.147	312.224	9.928	1008.187	
10/01/2022 15:00	5353200	0.148	312.118	9.98	1009.017	
10/01/2022 16:00	5356800	0.143	312.584	10.085	1010.323	
10/01/2022 17:00	5360400	0.141	312.736	9.98	1011.544	
10/01/2022 18:00	5364000	0.151	311.774	9.98	1013.319	
10/01/2022 19:00	5367600	0.146	312.258	9.98	1014.136	
10/01/2022 20:00	5371200	0.141	312.788	9.928	1014.726	
10/01/2022 21:00	5374800	0.144	312.488	9.98	1016.293	
10/01/2022 22:00	5378400	0.147	312.186	9.98	1017.245	
10/01/2022 23:00	5382000	0.148	312.108	10.085	1018.067	
11/01/2022 00:00	5385600	0.145	312.379	10.032	1018.807	
11/01/2022 01:00	5389200	0.148	312.074	9.98	1019.744	
11/01/2022 02:00	5392800	0.147	312.187	9.98	1020.064	
11/01/2022 03:00	5396400	0.147	312.134	9.98	1020.606	
11/01/2022 04:00	5400000	0.15	311.874	10.137	1021.737	
11/01/2022 05:00	5403600	0.15	311.934	10.189	1021.749	
11/01/2022 06:00	5407200	0.149	311.947	10.241	1022.787	
11/01/2022 07:00	5410800	0.151	311.794	10.189	1023.409	
11/01/2022 08:00	5414400	0.154	311.509	10.293	1024.383	
11/01/2022 09:00	5418000	0.155	311.382	10.293	1025.377	
11/01/2022 10:00	5421600	0.159	310.967	10.345	1026.462	
11/01/2022 11:00	5425200	0.162	310.699	10.345	1027.544	
11/01/2022 12:00	5428800	0.157	311.209	10.345	1027.306	
11/01/2022 13:00	5432400	0.156	311.317	10.345	1027.577	
11/01/2022 14:00	5436000	0.157	311.158	10.397	1027.593	
11/01/2022 15:00	5439600	0.161	310.785	10.449	1027.985	
11/01/2022 16:00	5443200	0.155	311.427	10.449	1028.645	
11/01/2022 17:00	5446800	0.161	310.817	10.501	1029.275	
11/01/2022 18:00	5450400	0.16	310.893	10.501	1030.392	
11/01/2022 19:00	5454000	0.161	310.769	10.501	1031.058	
11/01/2022 20:00	5457600	0.164	310.512	10.501	1031.858	
11/01/2022 21:00	5461200	0.163	310.637	10.501	1032.981	
11/01/2022 22:00	5464800	0.166	310.287	10.501	1033.06	
11/01/2022 23:00	5468400	0.175	309.484	10.553	1033.99	
12/01/2022 00:00	5472000	0.169	310.038	10.553	1033.87	
12/01/2022 01:00	5475600	0.17	309.97	10.553	1034.155	
12/01/2022 02:00	5479200	0.17	309.881	10.553	1034.244	
12/01/2022 03:00	5482800	0.173	309.631	10.553	1035.091	
12/01/2022 04:00	5486400	0.173	309.654	10.605	1035.087	
12/01/2022 05:00	5490000	0.174	309.496	10.605	1035.734	
12/01/2022 06:00	5493600	0.176	309.339	10.553	1035.98	
12/01/2022 07:00	5497200	0.178	309.178	10.553	1036.737	
12/01/2022 08:00	5500800	0.177	309.283	10.553	1036.687	
12/01/2022 09:00	5504400	0.182	308.795	10.553	1037.391	

WTP-BH075						
Date and Time	Elapsed Time (Seconds)	Corrected Level Depth To Water (mbgl)	Corrected Pressure (mBar)	Temperature (C)	Barometric Pressure (mBar)	Manual Dip Reading (mbgl)
12/01/2022 10:00	5508000	0.178	309.172	10.553	1037.503	
12/01/2022 11:00	5511600	0.181	308.881	10.605	1037.651	
12/01/2022 12:00	5515200	0.176	309.309	10.605	1037.059	
12/01/2022 13:00	5518800	0.175	309.422	10.605	1036.783	
12/01/2022 14:00	5522400	0.174	309.545	10.553	1036.262	
12/01/2022 15:00	5526000	0.172	309.721	10.553	1035.869	
12/01/2022 16:00	5529600	0.172	309.689	10.553	1035.847	
12/01/2022 17:00	5533200	0.175	309.426	10.553	1036.164	
12/01/2022 18:00	5536800	0.185	308.421	10.553	1036.843	
12/01/2022 19:00	5540400	0.178	309.123	10.553	1036.629	
12/01/2022 20:00	5544000	0.181	308.886	10.605	1036.995	
12/01/2022 21:00	5547600	0.177	309.242	10.605	1037.181	
12/01/2022 22:00	5551200	0.183	308.627	10.605	1037.361	
12/01/2022 23:00	5554800	0.182	308.766	10.605	1036.897	
13/01/2022 00:00	5558400	0.184	308.542	10.605	1037.339	
13/01/2022 01:00	5562000	0.18	308.91	10.605	1037.133	
13/01/2022 02:00	5565600	0.184	308.558	10.553	1036.977	
13/01/2022 03:00	5569200	0.188	308.12	10.605	1037.327	
13/01/2022 04:00	5572800	0.188	308.203	10.553	1036.627	
13/01/2022 05:00	5576400	0.187	308.269	10.605	1036.689	
13/01/2022 06:00	5580000	0.186	308.347	10.605	1035.797	
13/01/2022 07:00	5583600	0.188	308.13	10.553	1036.157	
13/01/2022 08:00	5587200	0.188	308.136	10.605	1036.117	
13/01/2022 09:00	5590800	0.188	308.167	10.553	1036.175	
13/01/2022 10:00	5594400	0.19	307.923	10.553	1036.69	
13/01/2022 11:00	5598000	0.188	308.181	10.605	1036.235	
13/01/2022 12:00	5601600	0.182	308.705	10.605	1035.602	
13/01/2022 13:00	5605200	0.188	308.205	10.605	1035.83	
13/01/2022 14:00	5608800	0.186	308.312	10.605	1035.344	
13/01/2022 15:00	5612400	0.191	307.908	10.605	1035.097	
13/01/2022 16:00	5616000	0.189	308.085	10.605	1034.866	
13/01/2022 17:00	5619600	0.185	308.495	10.605	1034.402	
13/01/2022 18:00	5623200	0.179	309.007	10.605	1033.726	
13/01/2022 19:00	5626800	0.184	308.537	10.605	1033.654	
13/01/2022 20:00	5630400	0.188	308.178	10.605	1033.905	
13/01/2022 21:00	5634000	0.184	308.599	10.605	1033.81	
13/01/2022 22:00	5637600	0.187	308.288	10.553	1033.721	
13/01/2022 23:00	5641200	0.191	307.9	10.605	1033.966	
14/01/2022 00:00	5644800	0.183	308.659	10.605	1033.369	
14/01/2022 01:00	5648400	0.189	308.089	10.553	1033.052	
14/01/2022 02:00	5652000	0.19	308.001	10.553	1032.489	
14/01/2022 03:00	5655600	0.186	308.386	10.553	1032.267	
14/01/2022 04:00	5659200	0.187	308.303	10.605	1031.609	
14/01/2022 05:00	5662800	0.187	308.29	10.605	1031.243	
14/01/2022 06:00	5666400	0.189	308.102	10.553	1031.032	

WTP-BH075						
Date and Time	Elapsed Time (Seconds)	Corrected Level Depth To Water (mbgl)	Corrected Pressure (mBar)	Temperature (C)	Barometric Pressure (mBar)	Manual Dip Reading (mbgl)
14/01/2022 07:00	5670000	0.19	307.938	10.553	1031.087	
14/01/2022 08:00	5673600	0.194	307.607	10.605	1031.383	
14/01/2022 09:00	5677200	0.186	308.316	10.605	1030.836	
14/01/2022 10:00	5680800	0.188	308.125	10.605	1030.811	
14/01/2022 11:00	5684400	0.185	308.415	10.553	1030.068	
14/01/2022 12:00	5688000	0.19	307.977	10.605	1029.712	
14/01/2022 13:00	5691600	0.19	307.953	10.605	1029.03	
14/01/2022 14:00	5695200	0.19	307.98	10.605	1028.352	
14/01/2022 15:00	5698800	0.19	307.98	10.553	1027.248	
14/01/2022 16:00	5702400	0.188	308.187	10.605	1026.735	
14/01/2022 17:00	5706000	0.185	308.421	10.605	1025.632	
14/01/2022 18:00	5709600	0.193	307.657	10.553	1025.944	
14/01/2022 19:00	5713200	0.195	307.49	10.605	1025.75	
14/01/2022 20:00	5716800	0.19	307.952	10.553	1024.998	
14/01/2022 21:00	5720400	0.196	307.387	10.553	1024.858	
14/01/2022 22:00	5724000	0.195	307.473	10.553	1024.066	
14/01/2022 23:00	5727600	0.191	307.853	10.553	1023.198	
15/01/2022 00:00	5731200	0.191	307.876	10.553	1022.416	
15/01/2022 01:00	5734800	0.188	308.194	10.605	1021.358	
15/01/2022 02:00	5738400	0.191	307.876	10.553	1020.789	
15/01/2022 03:00	5742000	0.194	307.609	10.553	1020.405	
15/01/2022 04:00	5745600	0.191	307.87	10.605	1019.079	
15/01/2022 05:00	5749200	0.19	307.941	10.605	1018.628	
15/01/2022 06:00	5752800	0.191	307.904	10.553	1018.482	
15/01/2022 07:00	5756400	0.196	307.331	10.605	1018.532	
15/01/2022 08:00	5760000	0.199	307.066	10.553	1018.236	
15/01/2022 09:00	5763600	0.195	307.487	10.553	1017.489	
15/01/2022 10:00	5767200	0.196	307.368	10.553	1017.609	
15/01/2022 11:00	5770800	0.192	307.785	10.553	1016.975	
15/01/2022 12:00	5774400	0.195	307.491	10.553	1016.944	
15/01/2022 13:00	5778000	0.192	307.734	10.553	1016.267	
15/01/2022 14:00	5781600	0.196	307.345	10.553	1015.679	
15/01/2022 15:00	5785200	0.194	307.586	10.553	1015.275	
15/01/2022 16:00	5788800	0.194	307.573	10.553	1015.288	
15/01/2022 17:00	5792400	0.195	307.519	10.553	1015.234	
15/01/2022 18:00	5796000	0.199	307.059	10.553	1015.314	
15/01/2022 19:00	5799600	0.193	307.661	10.553	1015.635	
15/01/2022 20:00	5803200	0.198	307.198	10.553	1015.338	
15/01/2022 21:00	5806800	0.194	307.559	10.553	1015.411	
15/01/2022 22:00	5810400	0.198	307.17	10.553	1016.342	
15/01/2022 23:00	5814000	0.202	306.78	10.553	1016.787	
16/01/2022 00:00	5817600	0.198	307.15	10.605	1017.304	
16/01/2022 01:00	5821200	0.199	307.09	10.553	1017.779	
16/01/2022 02:00	5824800	0.199	307.112	10.553	1017.323	
16/01/2022 03:00	5828400	0.199	307.058	10.553	1019.058	

WTP-BH075						
Date and Time	Elapsed Time (Seconds)	Corrected Level Depth To Water (mbgl)	Corrected Pressure (mBar)	Temperature (C)	Barometric Pressure (mBar)	Manual Dip Reading (mbgl)
16/01/2022 04:00	5832000	0.211	305.954	10.553	1019.782	
16/01/2022 05:00	5835600	0.205	306.47	10.553	1019.754	
16/01/2022 06:00	5839200	0.208	306.243	10.553	1020.09	
16/01/2022 07:00	5842800	0.204	306.628	10.553	1021.549	
16/01/2022 08:00	5846400	0.212	305.84	10.553	1023.096	
16/01/2022 09:00	5850000	0.213	305.711	10.553	1024.364	
16/01/2022 10:00	5853600	0.21	305.993	10.553	1025.33	
16/01/2022 11:00	5857200	0.213	305.738	10.553	1026.561	
16/01/2022 12:00	5860800	0.211	305.861	10.553	1026.98	
16/01/2022 13:00	5864400	0.213	305.684	10.553	1027.103	
16/01/2022 14:00	5868000	0.218	305.192	10.553	1027.432	
16/01/2022 15:00	5871600	0.218	305.188	10.553	1027.925	
16/01/2022 16:00	5875200	0.213	305.722	10.501	1028.185	
16/01/2022 17:00	5878800	0.215	305.517	10.553	1029.006	
16/01/2022 18:00	5882400	0.219	305.078	10.553	1030.204	
16/01/2022 19:00	5886000	0.22	304.99	10.553	1031.16	
16/01/2022 20:00	5889600	0.219	305.142	10.553	1031.605	
16/01/2022 21:00	5893200	0.218	305.204	10.553	1031.869	
16/01/2022 22:00	5896800	0.224	304.64	10.553	1032.596	
16/01/2022 23:00	5900400	0.224	304.678	10.553	1032.828	
17/01/2022 00:00	5904000	0.224	304.61	10.553	1033.168	
17/01/2022 01:00	5907600	0.228	304.271	10.553	1033.615	
17/01/2022 02:00	5911200	0.225	304.514	10.553	1033.209	
17/01/2022 03:00	5914800	0.23	304.02	10.553	1033.757	
17/01/2022 04:00	5918400	0.229	304.115	10.553	1033.554	
17/01/2022 05:00	5922000	0.234	303.703	10.553	1033.803	
17/01/2022 06:00	5925600	0.231	303.989	10.553	1033.301	
17/01/2022 07:00	5929200	0.231	303.978	10.501	1033.401	
17/01/2022 08:00	5932800	0.233	303.78	10.553	1033.401	
17/01/2022 09:00	5936400	0.236	303.424	10.553	1034.354	
17/01/2022 10:00	5940000	0.228	304.231	10.501	1034.558	
17/01/2022 11:00	5943600	0.234	303.616	10.501	1034.306	
17/01/2022 12:00	5947200	0.239	303.201	10.553	1034.413	
17/01/2022 13:00	5950800	0.238	303.303	10.501	1033.642	
17/01/2022 14:00	5954400	0.239	303.175	10.553	1033.301	
17/01/2022 15:00	5958000	0.239	303.147	10.501	1032.604	
17/01/2022 16:00	5961600	0.235	303.598	10.553	1032.552	
17/01/2022 17:00	5965200	0.228	304.228	10.553	1031.76	
17/01/2022 18:00	5968800	0.233	303.716	10.553	1031.675	
17/01/2022 19:00	5972400	0.228	304.255	10.553	1031.028	
17/01/2022 20:00	5976000	0.228	304.268	10.553	1031.34	
17/01/2022 21:00	5979600	0.221	304.901	10.553	1030.978	
17/01/2022 22:00	5983200	0.228	304.249	10.501	1030.688	
17/01/2022 23:00	5986800	0.228	304.217	10.501	1030.667	
18/01/2022 00:00	5990400	0.234	303.705	10.501	1030.853	

WTP-BH075						
Date and Time	Elapsed Time (Seconds)	Corrected Level Depth To Water (mbgl)	Corrected Pressure (mBar)	Temperature (C)	Barometric Pressure (mBar)	Manual Dip Reading (mbgl)
18/01/2022 01:00	5994000	0.227	304.351	10.501	1029.773	
18/01/2022 02:00	5997600	0.223	304.696	10.501	1029.428	
18/01/2022 03:00	6001200	0.224	304.623	10.553	1028.923	
18/01/2022 04:00	6004800	0.228	304.289	10.501	1028.642	
18/01/2022 05:00	6008400	0.224	304.588	10.553	1027.657	
18/01/2022 06:00	6012000	0.22	305.074	10.501	1027.368	
18/01/2022 07:00	6015600	0.219	305.168	10.553	1027.023	
18/01/2022 08:00	6019200	0.223	304.69	10.553	1027.012	
18/01/2022 09:00	6022800	0.224	304.646	10.553	1027.111	
18/01/2022 10:00	6026400	0.223	304.75	10.553	1027.061	
18/01/2022 11:00	6030000	0.228	304.255	10.501	1027.211	
18/01/2022 12:00	6033600	0.228	304.22	10.501	1026.704	
18/01/2022 13:00	6037200	0.22	305.065	10.501	1025.696	
18/01/2022 14:00	6040800	0.222	304.839	10.501	1025.326	
18/01/2022 15:00	6044400	0.22	305.076	10.501	1024.764	
18/01/2022 16:00	6048000	0.221	304.955	10.501	1024.938	
18/01/2022 17:00	6051600	0.218	305.214	10.501	1024.788	
18/01/2022 18:00	6055200	0.216	305.389	10.501	1024.721	
18/01/2022 19:00	6058800	0.22	305.052	10.501	1025.384	
18/01/2022 20:00	6062400	0.216	305.43	10.501	1024.735	
18/01/2022 21:00	6066000	0.218	305.176	10.501	1024.283	
18/01/2022 22:00	6069600	0.216	305.376	10.501	1024.082	
18/01/2022 23:00	6073200	0.216	305.375	10.501	1024.627	
19/01/2022 00:00	6076800	0.212	305.769	10.501	1024.125	
19/01/2022 01:00	6080400	0.213	305.733	10.501	1023.781	
19/01/2022 02:00	6084000	0.214	305.647	10.501	1023.488	
19/01/2022 03:00	6087600	0.209	306.152	10.501	1022.928	
19/01/2022 04:00	6091200	0.212	305.798	10.501	1022.793	
19/01/2022 05:00	6094800	0.213	305.699	10.501	1023.11	
19/01/2022 06:00	6098400	0.215	305.474	10.501	1023.226	
19/01/2022 07:00	6102000	0.209	306.081	10.501	1024.137	
19/01/2022 08:00	6105600	0.212	305.774	10.501	1024.825	
19/01/2022 09:00	6109200	0.209	306.059	10.501	1025.95	
19/01/2022 10:00	6112800	0.213	305.735	10.501	1027.142	
19/01/2022 11:00	6116400	0.214	305.575	10.501	1027.953	
19/01/2022 12:00	6120000	0.218	305.249	10.501	1028.388	
19/01/2022 13:00	6123600	0.215	305.49	10.501	1028.526	
19/01/2022 14:00	6127200	0.217	305.331	10.501	1028.739	
19/01/2022 15:00	6130800	0.218	305.263	10.501	1029.241	
19/01/2022 16:00	6134400	0.213	305.687	10.501	1029.63	
19/01/2022 17:00	6138000	0.215	305.488	10.449	1030.732	
19/01/2022 18:00	6141600	0.22	304.994	10.501	1031.571	
19/01/2022 19:00	6145200	0.222	304.879	10.501	1031.687	
19/01/2022 20:00	6148800	0.221	304.964	10.449	1032.612	
19/01/2022 21:00	6152400	0.22	305.057	10.501	1032.756	

WTP-BH075						
Date and Time	Elapsed Time (Seconds)	Corrected Level Depth To Water (mbgl)	Corrected Pressure (mBar)	Temperature (C)	Barometric Pressure (mBar)	Manual Dip Reading (mbgl)
19/01/2022 22:00	6156000	0.226	304.399	10.501	1033.577	
19/01/2022 23:00	6159600	0.224	304.62	10.501	1033.897	
20/01/2022 00:00	6163200	0.225	304.495	10.501	1034.349	
20/01/2022 01:00	6166800	0.222	304.839	10.501	1034.33	
20/01/2022 02:00	6170400	0.222	304.825	10.501	1034.235	
20/01/2022 03:00	6174000	0.23	304.093	10.449	1035.057	
20/01/2022 04:00	6177600	0.227	304.35	10.501	1035.091	
20/01/2022 05:00	6181200	0.227	304.349	10.501	1034.929	
20/01/2022 06:00	6184800	0.233	303.726	10.501	1035.66	
20/01/2022 07:00	6188400	0.235	303.589	10.501	1036.556	
20/01/2022 08:00	6192000	0.223	304.742	10.501	1036.325	
20/01/2022 09:00	6195600	0.235	303.603	10.449	1037.5	
20/01/2022 10:00	6199200	0.231	303.972	10.501	1037.149	
20/01/2022 11:00	6202800	0.233	303.802	10.501	1037.157	
20/01/2022 12:00	6206400	0.23	304.081	10.501	1037.095	
20/01/2022 13:00	6210000	0.229	304.147	10.501	1036.595	
20/01/2022 14:00	6213600	0.229	304.162	10.449	1036.56	
20/01/2022 15:00	6217200	0.229	304.117	10.449	1036.769	
20/01/2022 16:00	6220800	0.231	303.921	10.501	1036.658	
20/01/2022 17:00	6224400	0.235	303.588	10.501	1037.046	
20/01/2022 18:00	6228000	0.233	303.711	10.449	1037.609	
20/01/2022 19:00	6231600	0.235	303.555	10.449	1037.873	
20/01/2022 20:00	6235200	0.237	303.334	10.501	1038.33	
20/01/2022 21:00	6238800	0.233	303.769	10.501	1037.733	
20/01/2022 22:00	6242400	0.235	303.602	10.449	1037.989	
20/01/2022 23:00	6246000	0.238	303.291	10.449	1038.029	
21/01/2022 00:00	6249600	0.236	303.434	10.501	1037.688	
21/01/2022 01:00	6253200	0.237	303.314	10.449	1037.788	
21/01/2022 02:00	6256800	0.239	303.144	10.449	1037.688	
21/01/2022 03:00	6260400	0.241	302.996	10.449	1037.672	
21/01/2022 04:00	6264000	0.238	303.234	10.449	1037.326	
21/01/2022 05:00	6267600	0.241	302.96	10.449	1037.22	
21/01/2022 06:00	6271200	0.234	303.637	10.449	1036.869	
21/01/2022 07:00	6274800	0.243	302.726	10.449	1037.617	
21/01/2022 08:00	6278400	0.242	302.831	10.449	1037.567	
21/01/2022 09:00	6282000	0.245	302.605	10.449	1038.064	
21/01/2022 10:00	6285600	0.244	302.699	10.449	1038.023	
21/01/2022 11:00	6289200	0.249	302.14	10.449	1038.312	
21/01/2022 12:00	6292800	0.244	302.658	10.449	1037.74	
21/01/2022 13:00	6296400	0.245	302.602	10.449	1037.307	
21/01/2022 14:00	6300000	0.24	303.062	10.449	1036.63	
21/01/2022 15:00	6303600	0.241	302.98	10.449	1035.79	
21/01/2022 16:00	6307200	0.242	302.836	10.449	1035.663	
21/01/2022 17:00	6310800	0.244	302.707	10.449	1035.467	
21/01/2022 18:00	6314400	0.24	303.021	10.449	1035.26	

WTP-BH075						
Date and Time	Elapsed Time (Seconds)	Corrected Level Depth To Water (mbgl)	Corrected Pressure (mBar)	Temperature (C)	Barometric Pressure (mBar)	Manual Dip Reading (mbgl)
21/01/2022 19:00	6318000	0.245	302.567	10.449	1035.932	
21/01/2022 20:00	6321600	0.246	302.505	10.449	1035.669	
21/01/2022 21:00	6325200	0.243	302.773	10.449	1035.563	
21/01/2022 22:00	6328800	0.246	302.521	10.449	1035.707	
21/01/2022 23:00	6332400	0.247	302.355	10.449	1035.601	
22/01/2022 00:00	6336000	0.243	302.79	10.397	1035.093	
22/01/2022 01:00	6339600	0.249	302.174	10.449	1035.132	
22/01/2022 02:00	6343200	0.24	303.061	10.449	1034.624	
22/01/2022 03:00	6346800	0.244	302.721	10.449	1034.368	
22/01/2022 04:00	6350400	0.246	302.485	10.449	1034.279	
22/01/2022 05:00	6354000	0.244	302.658	10.397	1033.76	
22/01/2022 06:00	6357600	0.248	302.26	10.449	1034.34	
22/01/2022 07:00	6361200	0.248	302.256	10.449	1034.29	
22/01/2022 08:00	6364800	0.249	302.188	10.449	1033.978	
22/01/2022 09:00	6368400	0.252	301.904	10.449	1034.262	
22/01/2022 10:00	6372000	0.244	302.639	10.449	1034.34	
22/01/2022 11:00	6375600	0.251	302.009	10.449	1034.646	
22/01/2022 12:00	6379200	0.251	301.992	10.449	1034.662	
22/01/2022 13:00	6382800	0.254	301.741	10.449	1034.046	
22/01/2022 14:00	6386400	0.247	302.41	10.449	1032.78	
22/01/2022 15:00	6390000	0.248	302.255	10.449	1032.446	
22/01/2022 16:00	6393600	0.25	302.09	10.397	1032.593	
22/01/2022 17:00	6397200	0.247	302.335	10.397	1032.238	
22/01/2022 18:00	6400800	0.249	302.147	10.449	1032.446	
22/01/2022 19:00	6404400	0.246	302.472	10.397	1032.102	
22/01/2022 20:00	6408000	0.254	301.689	10.449	1032.634	
22/01/2022 21:00	6411600	0.252	301.87	10.449	1032.507	
22/01/2022 22:00	6415200	0.253	301.774	10.449	1031.734	
22/01/2022 23:00	6418800	0.252	301.921	10.397	1031.514	
23/01/2022 00:00	6422400	0.252	301.885	10.397	1030.899	
23/01/2022 01:00	6426000	0.254	301.716	10.397	1030.742	
23/01/2022 02:00	6429600	0.249	302.151	10.397	1029.82	
23/01/2022 03:00	6433200	0.246	302.446	10.449	1029.381	
23/01/2022 04:00	6436800	0.249	302.147	10.397	1028.955	
23/01/2022 05:00	6440400	0.255	301.647	10.397	1028.805	
23/01/2022 06:00	6444000	0.257	301.432	10.397	1028.586	
23/01/2022 07:00	6447600	0.253	301.79	10.449	1028.247	
23/01/2022 08:00	6451200	0.251	302.029	10.397	1027.934	
23/01/2022 09:00	6454800	0.247	302.346	10.397	1027.672	
23/01/2022 10:00	6458400	0.258	301.331	10.397	1027.819	
23/01/2022 11:00	6462000	0.254	301.658	10.397	1027.33	
23/01/2022 12:00	6465600	0.255	301.558	10.397	1026.779	
23/01/2022 13:00	6469200	0.252	301.918	10.397	1025.822	
23/01/2022 14:00	6472800	0.255	301.572	10.397	1025.355	
23/01/2022 15:00	6476400	0.257	301.426	10.449	1025.14	

WTP-BH075						
Date and Time	Elapsed Time (Seconds)	Corrected Level Depth To Water (mbgl)	Corrected Pressure (mBar)	Temperature (C)	Barometric Pressure (mBar)	Manual Dip Reading (mbgl)
23/01/2022 16:00	6480000	0.252	301.869	10.397	1024.244	
23/01/2022 17:00	6483600	0.252	301.909	10.397	1024.258	
23/01/2022 18:00	6487200	0.259	301.187	10.449	1024.294	
23/01/2022 19:00	6490800	0.259	301.217	10.397	1024.625	
23/01/2022 20:00	6494400	0.259	301.196	10.397	1024.374	
23/01/2022 21:00	6498000	0.257	301.383	10.397	1024.08	
23/01/2022 22:00	6501600	0.255	301.625	10.397	1023.729	
23/01/2022 23:00	6505200	0.262	300.889	10.397	1023.922	
24/01/2022 00:00	6508800	0.258	301.324	10.397	1023.813	
24/01/2022 01:00	6512400	0.258	301.262	10.397	1024.038	
24/01/2022 02:00	6516000	0.265	300.595	10.397	1024.217	
24/01/2022 03:00	6519600	0.265	300.635	10.397	1024.447	
24/01/2022 04:00	6523200	0.264	300.746	10.397	1024.066	
24/01/2022 05:00	6526800	0.261	301.043	10.397	1023.877	
24/01/2022 06:00	6530400	0.271	300.026	10.397	1025.002	
24/01/2022 07:00	6534000	0.266	300.509	10.397	1024.791	
24/01/2022 08:00	6537600	0.269	300.275	10.397	1025.512	
24/01/2022 09:00	6541200	0.271	300.073	10.397	1025.498	
24/01/2022 10:00	6544800	0.267	300.438	10.397	1025.838	
24/01/2022 11:00	6548400	0.271	300.051	10.397	1026.116	
24/01/2022 12:00	6552000	0.271	299.985	10.397	1026.237	
24/01/2022 13:00	6555600	0.276	299.584	10.397	1026.258	
24/01/2022 14:00	6559200	0.271	300.042	10.397	1025.799	
24/01/2022 15:00	6562800	0.277	299.458	10.345	1025.986	
24/01/2022 16:00	6566400	0.271	300.081	10.345	1025.471	
24/01/2022 17:00	6570000	0.27	300.105	10.397	1026.334	
24/01/2022 18:00	6573600	0.271	300.02	10.397	1026.364	
24/01/2022 19:00	6577200	0.269	300.22	10.397	1026.653	
24/01/2022 20:00	6580800	0.274	299.733	10.397	1027.248	
24/01/2022 21:00	6584400	0.273	299.803	10.397	1027.286	
24/01/2022 22:00	6588000	0.273	299.856	10.397	1027.613	
24/01/2022 23:00	6591600	0.274	299.764	10.397	1027.976	
25/01/2022 00:00	6595200	0.273	299.838	10.397	1027.306	
25/01/2022 01:00	6598800	0.275	299.621	10.397	1027.306	
25/01/2022 02:00	6602400	0.274	299.766	10.345	1027.249	
25/01/2022 03:00	6606000	0.276	299.498	10.397	1027.049	
25/01/2022 04:00	6609600	0.277	299.452	10.397	1027.149	
25/01/2022 05:00	6613200	0.272	299.934	10.345	1026.485	
25/01/2022 06:00	6616800	0.283	298.892	10.345	1027.527	
25/01/2022 07:00	6620400	0.278	299.348	10.345	1027.125	
25/01/2022 08:00	6624000	0.276	299.514	10.397	1027.521	
25/01/2022 09:00	6627600	0.28	299.163	10.345	1027.961	
25/01/2022 10:00	6631200	0.281	299.034	10.397	1028.218	
25/01/2022 11:00	6634800	0.281	299.063	10.397	1028.568	
25/01/2022 12:00	6638400	0.276	299.515	10.397	1028.442	

WTP-BH075						
Date and Time	Elapsed Time (Seconds)	Corrected Level Depth To Water (mbgl)	Corrected Pressure (mBar)	Temperature (C)	Barometric Pressure (mBar)	Manual Dip Reading (mbgl)
25/01/2022 13:00	6642000	0.276	299.534	10.345	1028.35	
25/01/2022 14:00	6645600	0.283	298.884	10.345	1028.566	
25/01/2022 15:00	6649200	0.28	299.126	10.345	1027.836	
25/01/2022 16:00	6652800	0.276	299.536	10.397	1027.716	
25/01/2022 17:00	6656400	0.273	299.875	10.345	1028.279	
25/01/2022 18:00	6660000	0.282	298.988	10.345	1029.384	
25/01/2022 19:00	6663600	0.278	299.306	10.345	1029.391	
25/01/2022 20:00	6667200	0.279	299.281	10.345	1029.362	
25/01/2022 21:00	6670800	0.279	299.295	10.345	1029.348	
25/01/2022 22:00	6674400	0.281	299.039	10.345	1029.93	
25/01/2022 23:00	6678000	0.281	299.094	10.345	1029.766	
26/01/2022 00:00	6681600	0.281	299.033	10.345	1029.502	
26/01/2022 01:00	6685200	0.282	298.939	10.345	1029.595	
26/01/2022 02:00	6688800	0.281	299.051	10.345	1029.375	
26/01/2022 03:00	6692400	0.284	298.759	10.345	1029.613	
26/01/2022 04:00	6696000	0.279	299.218	10.345	1028.666	
26/01/2022 05:00	6699600	0.283	298.813	10.345	1028.528	
26/01/2022 06:00	6703200	0.28	299.165	10.345	1028.067	
26/01/2022 07:00	6706800	0.285	298.707	10.345	1028.092	
26/01/2022 08:00	6710400	0.28	299.182	10.345	1027.834	
26/01/2022 09:00	6714000	0.283	298.86	10.345	1027.939	
26/01/2022 10:00	6717600	0.281	299.087	10.345	1027.549	
26/01/2022 11:00	6721200	0.283	298.825	10.345	1027.54	
26/01/2022 12:00	6724800	0.282	298.935	10.345	1027.214	
26/01/2022 13:00	6728400	0.281	299.024	10.345	1025.985	
26/01/2022 14:00	6732000	0.276	299.574	10.345	1024.948	
26/01/2022 15:00	6735600	0.277	299.436	10.345	1023.893	
26/01/2022 16:00	6739200	0.278	299.382	10.345	1023.675	
26/01/2022 17:00	6742800	0.28	299.136	10.345	1023.65	
26/01/2022 18:00	6746400	0.281	299.02	10.345	1023.007	
26/01/2022 19:00	6750000	0.28	299.182	10.345	1022.682	
26/01/2022 20:00	6753600	0.277	299.457	10.345	1022.732	
26/01/2022 21:00	6757200	0.273	299.868	10.345	1021.887	
26/01/2022 22:00	6760800	0.279	299.245	10.293	1022.112	
26/01/2022 23:00	6764400	0.283	298.889	10.345	1022.379	
27/01/2022 00:00	6768000	0.276	299.582	10.345	1021.686	
27/01/2022 01:00	6771600	0.276	299.584	10.345	1022.063	
27/01/2022 02:00	6775200	0.27	300.113	10.345	1021.697	
27/01/2022 03:00	6778800	0.265	300.642	10.293	1022.016	
27/01/2022 04:00	6782400	0.256	301.521	10.345	1021.916	
27/01/2022 05:00	6786000	0.254	301.721	10.345	1022.258	
27/01/2022 06:00	6789600	0.245	302.547	10.293	1022.172	
27/01/2022 07:00	6793200	0.24	303.041	10.345	1023.216	
27/01/2022 08:00	6796800	0.241	302.929	10.345	1024.629	
27/01/2022 09:00	6800400	0.237	303.403	10.345	1025.24	

WTP-BH075						
Date and Time	Elapsed Time (Seconds)	Corrected Level Depth To Water (mbgl)	Corrected Pressure (mBar)	Temperature (C)	Barometric Pressure (mBar)	Manual Dip Reading (mbgl)
27/01/2022 10:00	6804000	0.229	304.102	10.293	1025.986	
27/01/2022 11:00	6807600	0.231	303.993	10.293	1026.854	
27/01/2022 12:00	6811200	0.23	304.09	10.345	1027.374	
27/01/2022 13:00	6814800	0.227	304.359	10.345	1027.429	
27/01/2022 14:00	6818400	0.223	304.717	10.345	1027.398	
27/01/2022 15:00	6822000	0.221	304.898	10.345	1027.162	
27/01/2022 16:00	6825600	0.226	304.434	10.293	1028.421	
27/01/2022 17:00	6829200	0.218	305.194	10.293	1028.312	
27/01/2022 18:00	6832800	0.216	305.422	10.345	1028.862	
27/01/2022 19:00	6836400	0.222	304.872	10.345	1029.682	
27/01/2022 20:00	6840000	0.223	304.74	10.293	1030.013	
27/01/2022 21:00	6843600	0.221	304.924	10.293	1029.883	
27/01/2022 22:00	6847200	0.223	304.716	10.293	1030.579	
27/01/2022 23:00	6850800	0.226	304.437	10.293	1030.153	
28/01/2022 00:00	6854400	0.216	305.399	10.293	1030.222	
28/01/2022 01:00	6858000	0.221	304.907	10.293	1030.605	
28/01/2022 02:00	6861600	0.222	304.828	10.293	1030.034	
28/01/2022 03:00	6865200	0.224	304.67	10.293	1029.865	
28/01/2022 04:00	6868800	0.223	304.745	10.293	1029.52	
28/01/2022 05:00	6872400	0.22	305.029	10.293	1028.693	
28/01/2022 06:00	6876000	0.22	304.997	10.293	1028.725	
28/01/2022 07:00	6879600	0.218	305.212	10.293	1028.564	
28/01/2022 08:00	6883200	0.217	305.365	10.293	1027.652	
28/01/2022 09:00	6886800	0.218	305.259	10.293	1027.596	
28/01/2022 10:00	6890400	0.217	305.368	10.293	1027.432	
28/01/2022 11:00	6894000	0.219	305.119	10.293	1027.247	
28/01/2022 12:00	6897600	0.214	305.642	10.293	1026.561	
28/01/2022 13:00	6901200	0.212	305.818	10.293	1026.223	
28/01/2022 14:00	6904800	0.212	305.785	10.293	1026.635	
28/01/2022 15:00	6908400	0.215	305.557	10.293	1026.212	
28/01/2022 16:00	6912000	0.211	305.897	10.293	1025.927	
28/01/2022 17:00	6915600	0.208	306.198	10.293	1025.68	
28/01/2022 18:00	6919200	0.213	305.755	10.293	1026.014	
28/01/2022 19:00	6922800	0.209	306.073	10.293	1025.913	
28/01/2022 20:00	6926400	0.205	306.469	10.293	1025.68	
28/01/2022 21:00	6930000	0.213	305.695	10.293	1026.292	
28/01/2022 22:00	6933600	0.207	306.257	10.293	1025.512	
28/01/2022 23:00	6937200	0.205	306.459	10.293	1025.202	
29/01/2022 00:00	6940800	0.202	306.831	10.293	1025.101	
29/01/2022 01:00	6944400	0.201	306.911	10.293	1024.75	
29/01/2022 02:00	6948000	0.204	306.61	10.293	1024.617	
29/01/2022 03:00	6951600	0.203	306.727	10.293	1024.174	
29/01/2022 04:00	6955200	0.199	307.087	10.293	1023.49	
29/01/2022 05:00	6958800	0.203	306.71	10.293	1023.649	
29/01/2022 06:00	6962400	0.206	306.447	10.293	1023.75	

WTP-BH075						
Date and Time	Elapsed Time (Seconds)	Corrected Level Depth To Water (mbgl)	Corrected Pressure (mBar)	Temperature (C)	Barometric Pressure (mBar)	Manual Dip Reading (mbgl)
29/01/2022 07:00	6966000	0.198	307.145	10.293	1023.106	
29/01/2022 08:00	6969600	0.198	307.16	10.293	1023.416	
29/01/2022 09:00	6973200	0.199	307.055	10.293	1023.576	
29/01/2022 10:00	6976800	0.204	306.61	10.293	1026.082	
29/01/2022 11:00	6980400	0.199	307.079	10.293	1026.589	
29/01/2022 12:00	6984000	0.208	306.177	10.293	1027.708	
29/01/2022 13:00	6987600	0.202	306.776	10.241	1027.632	
29/01/2022 14:00	6991200	0.205	306.458	10.293	1027.916	
29/01/2022 15:00	6994800	0.203	306.729	10.293	1028.186	
29/01/2022 16:00	6998400	0.202	306.775	10.293	1028.955	
29/01/2022 17:00	7002000	0.201	306.923	10.293	1029.456	
29/01/2022 18:00	7005600	0.205	306.499	10.293	1030.26	
29/01/2022 19:00	7009200	0.212	305.859	10.293	1030.954	
29/01/2022 20:00	7012800	0.21	306.035	10.293	1030.617	
29/01/2022 21:00	7016400	0.209	306.099	10.293	1030.715	
29/01/2022 22:00	7020000	0.215	305.483	10.241	1031.529	
29/01/2022 23:00	7023600	0.215	305.515	10.241	1031.984	
30/01/2022 00:00	7027200	0.213	305.672	10.293	1031.738	
30/01/2022 01:00	7030800	0.217	305.369	10.241	1031.806	
30/01/2022 02:00	7034400	0.211	305.871	10.241	1030.977	
30/01/2022 03:00	7038000	0.215	305.474	10.241	1031.158	
30/01/2022 04:00	7041600	0.218	305.201	10.241	1030.618	
30/01/2022 05:00	7045200	0.217	305.279	10.241	1030.214	
30/01/2022 06:00	7048800	0.221	304.884	10.241	1029.361	
30/01/2022 07:00	7052400	0.223	304.777	10.241	1029.143	
30/01/2022 08:00	7056000	0.219	305.118	10.241	1028.097	
30/01/2022 09:00	7059600	0.226	304.402	10.241	1028.217	
30/01/2022 10:00	7063200	0.216	305.433	10.241	1026.805	
30/01/2022 11:00	7066800	0.218	305.183	10.241	1025.591	
30/01/2022 12:00	7070400	0.218	305.27	10.241	1024.528	
30/01/2022 13:00	7074000	0.213	305.696	10.241	1022.475	
30/01/2022 14:00	7077600	0.21	305.966	10.241	1020.741	
30/01/2022 15:00	7081200	0.211	305.884	10.293	1020.462	
30/01/2022 16:00	7084800	0.22	305.059	10.241	1020.293	
30/01/2022 17:00	7088400	0.208	306.245	10.241	1020.57	
30/01/2022 18:00	7092000	0.21	305.983	10.241	1022.079	
30/01/2022 19:00	7095600	0.207	306.262	10.241	1022.669	
30/01/2022 20:00	7099200	0.203	306.709	10.241	1022.872	
30/01/2022 21:00	7102800	0.208	306.232	10.241	1023.674	
30/01/2022 22:00	7106400	0.205	306.526	10.241	1024.302	
30/01/2022 23:00	7110000	0.2	306.958	10.241	1024.358	
31/01/2022 00:00	7113600	0.206	306.389	10.241	1025.036	
31/01/2022 01:00	7117200	0.201	306.85	10.241	1024.412	
31/01/2022 02:00	7120800	0.201	306.924	10.241	1024.935	
31/01/2022 03:00	7124400	0.202	306.755	10.241	1024.94	

WTP-BH075						
Date and Time	Elapsed Time (Seconds)	Corrected Level Depth To Water (mbgl)	Corrected Pressure (mBar)	Temperature (C)	Barometric Pressure (mBar)	Manual Dip Reading (mbgl)
31/01/2022 04:00	7128000	0.202	306.745	10.241	1025.331	
31/01/2022 05:00	7131600	0.201	306.851	10.241	1026.038	
31/01/2022 06:00	7135200	0.201	306.885	10.241	1026.167	
31/01/2022 07:00	7138800	0.202	306.761	10.241	1026.78	
31/01/2022 08:00	7142400	0.202	306.781	10.241	1026.76	
31/01/2022 09:00	7146000	0.209	306.058	10.241	1027.645	
31/01/2022 10:00	7149600	0.204	306.55	10.241	1028.02	
31/01/2022 11:00	7153200	0.205	306.495	10.241	1028.021	
31/01/2022 12:00	7156800	0.206	306.362	10.189	1028.353	
31/01/2022 13:00	7160400	0.208	306.18	10.241	1028.282	
31/01/2022 14:00	7164000	0.212	305.777	10.241	1028.414	
31/01/2022 15:00	7167600	0.208	306.25	10.189	1027.651	
31/01/2022 16:00	7171200	0.212	305.815	10.241	1027.399	
31/01/2022 17:00	7174800	0.209	306.095	10.189	1027.209	
31/01/2022 18:00	7178400	0.209	306.121	10.241	1026.877	
31/01/2022 19:00	7182000	0.208	306.172	10.189	1026.209	
31/01/2022 20:00	7185600	0.21	305.975	10.241	1026.209	
31/01/2022 21:00	7189200	0.211	305.951	10.241	1026.016	
31/01/2022 22:00	7192800	0.221	304.961	10.189	1026.283	
31/01/2022 23:00	7196400	0.218	305.267	10.189	1026.14	
01/02/2022 00:00	7200000	0.211	305.937	10.189	1025.252	
01/02/2022 01:00	7203600	0.213	305.74	10.189	1025.503	
01/02/2022 02:00	7207200	0.213	305.755	10.241	1025.453	
01/02/2022 03:00	7210800	0.217	305.309	10.189	1025.067	
01/02/2022 04:00	7214400	0.219	305.175	10.241	1024.731	
01/02/2022 05:00	7218000	0.214	305.653	10.241	1024.145	
01/02/2022 06:00	7221600	0.213	305.674	10.241	1023.961	
01/02/2022 07:00	7225200	0.219	305.132	10.241	1024.286	
01/02/2022 08:00	7228800	0.214	305.597	10.189	1024.562	
01/02/2022 09:00	7232400	0.212	305.85	10.241	1024.328	
01/02/2022 10:00	7236000	0.209	306.058	10.241	1024.445	
01/02/2022 11:00	7239600	0.206	306.434	10.241	1024.069	
01/02/2022 12:00	7243200	0.207	306.302	10.241	1024.472	
01/02/2022 13:00	7246800	0.203	306.732	10.189	1023.914	
01/02/2022 14:00	7250400	0.2	307.018	10.241	1023.54	
01/02/2022 15:00	7254000	0.199	307.09	10.241	1023.088	
01/02/2022 16:00	7257600	0.202	306.774	10.189	1023.33	
01/02/2022 17:00	7261200	0.196	307.417	10.189	1022.633	
01/02/2022 18:00	7264800	0.195	307.502	10.189	1023.091	
01/02/2022 19:00	7268400	0.198	307.209	10.241	1022.915	
01/02/2022 20:00	7272000	0.2	306.94	10.189	1022.948	
01/02/2022 21:00	7275600	0.192	307.796	10.189	1022.688	
01/02/2022 22:00	7279200	0.192	307.813	10.189	1022.671	
01/02/2022 23:00	7282800	0.192	307.775	10.189	1022.546	
02/02/2022 00:00	7286400	0.187	308.235	10.189	1021.978	

WTP-BH075						
Date and Time	Elapsed Time (Seconds)	Corrected Level Depth To Water (mbgl)	Corrected Pressure (mBar)	Temperature (C)	Barometric Pressure (mBar)	Manual Dip Reading (mbgl)
02/02/2022 01:00	7290000	0.185	308.414	10.189	1022.07	
02/02/2022 02:00	7293600	0.184	308.51	10.189	1021.811	
02/02/2022 03:00	7297200	0.175	309.413	10.189	1020.799	
02/02/2022 04:00	7300800	0.18	308.929	10.189	1020.958	
02/02/2022 05:00	7304400	0.181	308.869	10.189	1020.314	
02/02/2022 06:00	7308000	0.176	309.352	10.189	1020.264	
02/02/2022 07:00	7311600	0.177	309.201	10.189	1020.415	
02/02/2022 08:00	7315200	0.177	309.26	10.189	1020.356	
02/02/2022 09:00	7318800	0.182	308.758	10.189	1020.749	
02/02/2022 10:00	7322400	0.174	309.524	10.189	1019.821	
02/02/2022 11:00	7326000	0.175	309.393	10.189	1019.193	
02/02/2022 12:00	7329600	0.178	309.167	10.189	1019.202	
02/02/2022 13:00	7333200	0.179	309.013	10.189	1019.139	
02/02/2022 14:00	7336800	0.175	309.423	10.189	1017.482	
02/02/2022 15:00	7340400	0.174	309.55	10.189	1016.813	
02/02/2022 16:00	7344000	0.179	309.064	10.189	1016.756	
02/02/2022 17:00	7347600	0.178	309.134	10.137	1015.853	
02/02/2022 18:00	7351200	0.174	309.57	10.189	1015.382	
02/02/2022 19:00	7354800	0.175	309.46	10.189	1014.679	
02/02/2022 20:00	7358400	0.176	309.366	10.189	1013.852	
02/02/2022 21:00	7362000	0.17	309.975	10.189	1012.916	
02/02/2022 22:00	7365600	0.181	308.869	10.189	1013.101	
02/02/2022 23:00	7369200	0.175	309.428	10.189	1012.325	
03/02/2022 00:00	7372800	0.169	309.983	10.189	1011.499	
03/02/2022 01:00	7376400	0.177	309.193	10.189	1011.584	
03/02/2022 02:00	7380000	0.177	309.265	10.189	1010.373	
03/02/2022 03:00	7383600	0.175	309.444	10.189	1009.815	
03/02/2022 04:00	7387200	0.174	309.577	10.189	1009.356	
03/02/2022 05:00	7390800	0.176	309.349	10.189	1008.554	
03/02/2022 06:00	7394400	0.177	309.27	10.189	1008.416	
03/02/2022 07:00	7398000	0.174	309.514	10.189	1007.25	
03/02/2022 08:00	7401600	0.173	309.599	10.137	1007.092	
03/02/2022 09:00	7405200	0.177	309.24	10.189	1006.82	
03/02/2022 10:00	7408800	0.177	309.234	10.189	1006.5	
03/02/2022 11:00	7412400	0.173	309.608	10.189	1006.127	
03/02/2022 12:00	7416000	0.175	309.418	10.189	1005.557	
03/02/2022 13:00	7419600	0.174	309.532	10.189	1004.413	
03/02/2022 14:00	7423200	0.177	309.251	10.189	1003.989	
03/02/2022 15:00	7426800	0.173	309.649	10.189	1002.345	
03/02/2022 16:00	7430400	0.178	309.129	10.189	1002.323	
03/02/2022 17:00	7434000	0.173	309.6	10.189	1001.038	
03/02/2022 18:00	7437600	0.182	308.778	10.189	1001.318	
03/02/2022 19:00	7441200	0.179	309.066	10.189	1001.3	
03/02/2022 20:00	7444800	0.181	308.888	10.137	1002.544	
03/02/2022 21:00	7448400	0.182	308.779	10.137	1003.738	

WTP-BH075						
Date and Time	Elapsed Time (Seconds)	Corrected Level Depth To Water (mbgl)	Corrected Pressure (mBar)	Temperature (C)	Barometric Pressure (mBar)	Manual Dip Reading (mbgl)
03/02/2022 22:00	7452000	0.173	309.588	10.189	1003.543	
03/02/2022 23:00	7455600	0.18	308.901	10.189	1004.447	
04/02/2022 00:00	7459200	0.176	309.3	10.189	1004.157	
04/02/2022 01:00	7462800	0.174	309.523	10.189	1004.476	
04/02/2022 02:00	7466400	0.181	308.872	10.137	1005.216	
04/02/2022 03:00	7470000	0.181	308.829	10.137	1005.477	
04/02/2022 04:00	7473600	0.177	309.197	10.137	1005.814	
04/02/2022 05:00	7477200	0.18	308.979	10.137	1006.846	
04/02/2022 06:00	7480800	0.179	309.018	10.189	1006.608	
04/02/2022 07:00	7484400	0.185	308.471	10.189	1007.75	
04/02/2022 08:00	7488000	0.182	308.77	10.137	1007.975	
04/02/2022 09:00	7491600	0.179	309.033	10.137	1008.634	
04/02/2022 10:00	7495200	0.185	308.426	10.189	1009.803	
04/02/2022 11:00	7498800	0.183	308.687	10.137	1009.523	
04/02/2022 12:00	7502400	0.18	308.929	10.137	1009.985	
04/02/2022 13:00	7506000	0.177	309.268	10.137	1009.809	
04/02/2022 14:00	7509600	0.181	308.876	10.137	1010.635	
04/02/2022 15:00	7513200	0.18	308.955	10.137	1010.61	
04/02/2022 16:00	7516800	0.185	308.409	10.137	1012.24	
04/02/2022 17:00	7520400	0.176	309.35	10.137	1012.439	
04/02/2022 18:00	7524000	0.177	309.263	10.137	1013.23	
04/02/2022 19:00	7527600	0.185	308.445	10.137	1014.319	
04/02/2022 20:00	7531200	0.184	308.567	10.137	1014.577	
04/02/2022 21:00	7534800	0.186	308.389	10.137	1015.786	
04/02/2022 22:00	7538400	0.178	309.172	10.137	1014.894	
04/02/2022 23:00	7542000	0.184	308.591	10.137	1016.071	
05/02/2022 00:00	7545600	0.182	308.761	10.137	1015.955	
05/02/2022 01:00	7549200	0.185	308.473	10.137	1015.701	
05/02/2022 02:00	7552800	0.186	308.316	10.137	1015.37	
05/02/2022 03:00	7556400	0.181	308.828	10.189	1015.04	
05/02/2022 04:00	7560000	0.184	308.513	10.137	1014.034	
05/02/2022 05:00	7563600	0.185	308.5	10.137	1013.613	
05/02/2022 06:00	7567200	0.184	308.516	10.137	1012.785	
05/02/2022 07:00	7570800	0.186	308.343	10.137	1011.872	
05/02/2022 08:00	7574400	0.178	309.099	10.137	1011.28	
05/02/2022 09:00	7578000	0.18	308.993	10.137	1010.843	
05/02/2022 10:00	7581600	0.183	308.632	10.137	1010.825	
05/02/2022 11:00	7585200	0.18	308.99	10.137	1010.141	
05/02/2022 12:00	7588800	0.185	308.434	10.137	1010.427	
05/02/2022 13:00	7592400	0.182	308.744	10.137	1009.411	
05/02/2022 14:00	7596000	0.174	309.497	10.137	1007.953	
05/02/2022 15:00	7599600	0.181	308.835	10.137	1008.018	
05/02/2022 16:00	7603200	0.176	309.35	10.137	1007.124	
05/02/2022 17:00	7606800	0.178	309.151	10.137	1006.673	
05/02/2022 18:00	7610400	0.168	310.166	10.137	1005.93	

WTP-BH075						
Date and Time	Elapsed Time (Seconds)	Corrected Level Depth To Water (mbgl)	Corrected Pressure (mBar)	Temperature (C)	Barometric Pressure (mBar)	Manual Dip Reading (mbgl)
05/02/2022 19:00	7614000	0.176	309.34	10.137	1005.779	
05/02/2022 20:00	7617600	0.159	311.033	10.137	1005.333	
05/02/2022 21:00	7621200	0.154	311.469	10.137	1004.897	
05/02/2022 22:00	7624800	0.15	311.868	10.137	1004.011	
05/02/2022 23:00	7628400	0.158	311.113	10.137	1003.41	
06/02/2022 00:00	7632000	0.148	312.101	10.137	1001.988	
06/02/2022 01:00	7635600	0.149	311.956	10.137	1001.969	
06/02/2022 02:00	7639200	0.139	313	10.137	1000.059	
06/02/2022 03:00	7642800	0.149	311.956	10.137	1000.236	
06/02/2022 04:00	7646400	0.134	313.42	10.137	1000.668	
06/02/2022 05:00	7650000	0.132	313.655	10.137	1000.868	
06/02/2022 06:00	7653600	0.138	313.059	10.137	1001.463	
06/02/2022 07:00	7657200	0.156	311.28	10.137	1001.887	
06/02/2022 08:00	7660800	0.148	312.079	10.137	1002.281	
06/02/2022 09:00	7664400	0.15	311.852	10.137	1002.237	
06/02/2022 10:00	7668000	0.146	312.312	10.137	1002.808	
06/02/2022 11:00	7671600	0.143	312.61	10.137	1003.214	
06/02/2022 12:00	7675200	0.153	311.61	10.137	1003.888	
06/02/2022 13:00	7678800	0.151	311.824	10.137	1004.759	
06/02/2022 14:00	7682400	0.153	311.635	10.137	1005.815	
06/02/2022 15:00	7686000	0.152	311.712	10.137	1007.31	
06/02/2022 16:00	7689600	0.152	311.673	10.137	1008.271	
06/02/2022 17:00	7693200	0.153	311.575	10.137	1009.942	
06/02/2022 18:00	7696800	0.153	311.55	10.085	1011.358	
06/02/2022 19:00	7700400	0.151	311.808	10.137	1012.04	
06/02/2022 20:00	7704000	0.151	311.826	10.085	1013.631	
06/02/2022 21:00	7707600	0.152	311.674	10.137	1014.94	
06/02/2022 22:00	7711200	0.161	310.847	10.085	1016.237	
06/02/2022 23:00	7714800	0.154	311.468	10.085	1016.374	
07/02/2022 00:00	7718400	0.154	311.527	10.137	1016.769	
07/02/2022 01:00	7722000	0.154	311.496	10.085	1017.865	
07/02/2022 02:00	7725600	0.155	311.44	10.137	1017.507	
07/02/2022 03:00	7729200	0.154	311.449	10.085	1017.37	
07/02/2022 04:00	7732800	0.154	311.521	10.085	1017.677	
07/02/2022 05:00	7736400	0.15	311.868	10.085	1017.547	
07/02/2022 06:00	7740000	0.153	311.552	10.137	1018.262	
07/02/2022 07:00	7743600	0.133	313.505	10.137	1017.502	
07/02/2022 08:00	7747200	0.144	312.447	10.085	1018.487	
07/02/2022 09:00	7750800	0.143	312.535	10.085	1018.399	
07/02/2022 10:00	7754400	0.154	311.523	10.137	1018.833	
07/02/2022 11:00	7758000	0.152	311.703	10.085	1018.852	
07/02/2022 12:00	7761600	0.148	312.121	10.085	1018.704	
07/02/2022 13:00	7765200	0.155	311.44	10.137	1018.754	
07/02/2022 14:00	7768800	0.155	311.381	10.085	1018.089	
07/02/2022 15:00	7772400	0.155	311.402	10.137	1017.869	

WTP-BH075						
Date and Time	Elapsed Time (Seconds)	Corrected Level Depth To Water (mbgl)	Corrected Pressure (mBar)	Temperature (C)	Barometric Pressure (mBar)	Manual Dip Reading (mbgl)
07/02/2022 16:00	7776000	0.151	311.772	10.137	1017.5	
07/02/2022 17:00	7779600	0.152	311.699	10.085	1017.445	
07/02/2022 18:00	7783200	0.157	311.197	10.085	1018.002	
07/02/2022 19:00	7786800	0.156	311.344	10.085	1017.692	
07/02/2022 20:00	7790400	0.15	311.841	10.085	1017.249	
07/02/2022 21:00	7794000	0.155	311.382	10.085	1017.6	
07/02/2022 22:00	7797600	0.156	311.293	10.085	1017.851	
07/02/2022 23:00	7801200	0.152	311.689	10.085	1017.509	
08/02/2022 00:00	7804800	0.152	311.735	10.085	1017.409	
08/02/2022 01:00	7808400	0.151	311.801	10.085	1017.668	
08/02/2022 02:00	7812000	0.159	311.041	10.085	1017.887	
08/02/2022 03:00	7815600	0.145	312.331	10.085	1017.084	
08/02/2022 04:00	7819200	0.154	311.541	10.085	1017.495	
08/02/2022 05:00	7822800	0.144	312.509	10.085	1016.852	
08/02/2022 06:00	7826400	0.149	312.022	10.137	1017.413	
08/02/2022 07:00	7830000	0.14	312.849	10.085	1016.729	
08/02/2022 08:00	7833600	0.144	312.498	10.085	1017.189	
08/02/2022 09:00	7837200	0.162	310.735	10.085	1018.138	
08/02/2022 10:00	7840800	0.146	312.295	10.085	1017.987	
08/02/2022 11:00	7844400	0.145	312.368	10.085	1018.024	
08/02/2022 12:00	7848000	0.154	311.542	10.085	1017.819	
08/02/2022 13:00	7851600	0.15	311.926	10.085	1017.164	
08/02/2022 14:00	7855200	0.147	312.164	10.085	1016.6	
08/02/2022 15:00	7858800	0.145	312.352	10.085	1015.979	
08/02/2022 16:00	7862400	0.148	312.048	10.085	1015.74	
08/02/2022 17:00	7866000	0.143	312.588	10.085	1015.092	
08/02/2022 18:00	7869600	0.148	312.074	10.085	1015.497	
08/02/2022 19:00	7873200	0.156	311.262	10.085	1016.255	
08/02/2022 20:00	7876800	0.146	312.327	10.085	1015.624	
08/02/2022 21:00	7880400	0.148	312.104	10.085	1016.551	
08/02/2022 22:00	7884000	0.138	313.093	10.085	1016.268	
08/02/2022 23:00	7887600	0.145	312.333	10.085	1016.811	
09/02/2022 00:00	7891200	0.138	313.105	10.085	1015.985	
09/02/2022 01:00	7894800	0.143	312.576	10.085	1017.056	
09/02/2022 02:00	7898400	0.138	313.081	10.085	1016.551	
09/02/2022 03:00	7902000	0.15	311.86	10.085	1017.446	
09/02/2022 04:00	7905600	0.15	311.87	10.085	1017.165	
09/02/2022 05:00	7909200	0.133	313.516	10.032	1016.857	
09/02/2022 06:00	7912800	0.146	312.267	10.085	1017.745	
09/02/2022 07:00	7916400	0.141	312.801	10.085	1017.699	
09/02/2022 08:00	7920000	0.138	313.023	10.085	1017.911	
09/02/2022 09:00	7923600	0.139	312.954	10.085	1018.468	
09/02/2022 10:00	7927200	0.148	312.116	10.085	1019.469	
09/02/2022 11:00	7930800	0.145	312.376	10.085	1019.371	
09/02/2022 12:00	7934400	0.145	312.394	10.085	1019.625	

WTP-BH075						
Date and Time	Elapsed Time (Seconds)	Corrected Level Depth To Water (mbgl)	Corrected Pressure (mBar)	Temperature (C)	Barometric Pressure (mBar)	Manual Dip Reading (mbgl)
09/02/2022 13:00	7938000	0.147	312.162	10.085	1019.26	
09/02/2022 14:00	7941600	0.144	312.462	10.032	1018.507	
09/02/2022 15:00	7945200	0.149	311.984	10.085	1018.516	
09/02/2022 16:00	7948800	0.147	312.207	10.032	1018.707	
09/02/2022 17:00	7952400	0.149	311.967	10.085	1018.533	
09/02/2022 18:00	7956000	0.15	311.89	10.085	1018.393	
09/02/2022 19:00	7959600	0.147	312.148	10.085	1018.46	
09/02/2022 20:00	7963200	0.159	311.053	10.085	1018.2	
09/02/2022 21:00	7966800	0.144	312.428	10.085	1018.18	
09/02/2022 22:00	7970400	0.147	312.132	10.085	1018.802	
09/02/2022 23:00	7974000	0.147	312.157	10.085	1018.505	
10/02/2022 00:00	7977600	0.152	311.677	10.085	1018.877	
10/02/2022 01:00	7981200	0.154	311.522	10.085	1018.707	
10/02/2022 02:00	7984800	0.153	311.607	10.085	1018.785	
10/02/2022 03:00	7988400	0.151	311.813	10.085	1018.525	
10/02/2022 04:00	7992000	0.154	311.541	10.085	1018.308	
10/02/2022 05:00	7995600	0.154	311.535	10.085	1018.694	
10/02/2022 06:00	7999200	0.157	311.243	10.085	1019.039	
10/02/2022 07:00	8002800	0.155	311.38	10.085	1019.282	
10/02/2022 08:00	8006400	0.161	310.843	10.032	1019.53	
10/02/2022 09:00	8010000	0.171	309.851	10.085	1020.595	
10/02/2022 10:00	8013600	0.15	311.918	10.085	1020.535	
10/02/2022 11:00	8017200	0.157	311.203	10.032	1021.067	
10/02/2022 12:00	8020800	0.149	311.945	10.085	1020.724	
10/02/2022 13:00	8024400	0.151	311.786	10.085	1021.317	
10/02/2022 14:00	8028000	0.155	311.348	10.032	1021.573	
10/02/2022 15:00	8031600	0.153	311.549	10.085	1021.446	
10/02/2022 16:00	8035200	0.159	311.024	10.032	1022.656	
10/02/2022 17:00	8038800	0.158	311.058	10.032	1023.111	
10/02/2022 18:00	8042400	0.156	311.305	10.085	1023.588	
10/02/2022 19:00	8046000	0.156	311.259	10.085	1024.502	
10/02/2022 20:00	8049600	0.16	310.913	10.085	1025.064	
10/02/2022 21:00	8053200	0.158	311.071	10.032	1025.268	
10/02/2022 22:00	8056800	0.16	310.936	10.085	1025.693	
10/02/2022 23:00	8060400	0.165	310.381	10.085	1026.627	
11/02/2022 00:00	8064000	0.165	310.461	10.032	1027.016	
11/02/2022 01:00	8067600	0.163	310.598	10.085	1027.007	
11/02/2022 02:00	8071200	0.169	310.047	10.085	1026.852	
11/02/2022 03:00	8074800	0.17	309.964	10.085	1027.099	
11/02/2022 04:00	8078400	0.173	309.66	10.032	1026.95	
11/02/2022 05:00	8082000	0.167	310.235	10.085	1026.448	
11/02/2022 06:00	8085600	0.168	310.116	10.032	1025.896	
11/02/2022 07:00	8089200	0.171	309.863	10.032	1026.095	
11/02/2022 08:00	8092800	0.165	310.425	10.032	1025.696	
11/02/2022 09:00	8096400	0.168	310.158	10.032	1025.746	

WTP-BH075						
Date and Time	Elapsed Time (Seconds)	Corrected Level Depth To Water (mbgl)	Corrected Pressure (mBar)	Temperature (C)	Barometric Pressure (mBar)	Manual Dip Reading (mbgl)
11/02/2022 10:00	8100000	0.169	310.062	10.032	1024.649	
11/02/2022 11:00	8103600	0.162	310.664	10.032	1023.667	
11/02/2022 12:00	8107200	0.164	310.534	10.032	1022.93	
11/02/2022 13:00	8110800	0.157	311.158	10.032	1021.492	
11/02/2022 14:00	8114400	0.163	310.615	10.085	1020.372	
11/02/2022 15:00	8118000	0.162	310.746	10.032	1019.355	
11/02/2022 16:00	8121600	0.166	310.322	10.032	1018.26	
11/02/2022 17:00	8125200	0.162	310.694	10.032	1016.858	
11/02/2022 18:00	8128800	0.166	310.36	10.032	1016.054	
11/02/2022 19:00	8132400	0.162	310.72	10.032	1014.989	
11/02/2022 20:00	8136000	0.16	310.904	10.085	1014.607	
11/02/2022 21:00	8139600	0.16	310.905	10.085	1013.467	
11/02/2022 22:00	8143200	0.16	310.935	10.085	1012.515	
11/02/2022 23:00	8146800	0.163	310.624	10.032	1011.777	
12/02/2022 00:00	8150400	0.164	310.503	10.032	1010.651	
12/02/2022 01:00	8154000	0.161	310.77	10.032	1009.462	
12/02/2022 02:00	8157600	0.164	310.506	10.032	1008.588	
12/02/2022 03:00	8161200	0.162	310.72	10.032	1007.235	
12/02/2022 04:00	8164800	0.163	310.653	10.032	1006.055	
12/02/2022 05:00	8168400	0.155	311.417	10.032	1004.531	
12/02/2022 06:00	8172000	0.16	310.937	10.032	1004.469	
12/02/2022 07:00	8175600	0.155	311.372	10.032	1003.926	
12/02/2022 08:00	8179200	0.163	310.647	10.032	1004.109	
12/02/2022 09:00	8182800	0.153	311.599	10.032	1003.916	
12/02/2022 10:00	8186400	0.154	311.535	10.032	1004.034	
12/02/2022 11:00	8190000	0.155	311.379	10.032	1003.703	
12/02/2022 12:00	8193600	0.156	311.286	10.032	1003.469	
12/02/2022 13:00	8197200	0.162	310.752	10.032	1003.787	
12/02/2022 14:00	8200800	0.158	311.122	10.032	1003.037	
12/02/2022 15:00	8204400	0.153	311.614	10.032	1002.274	
12/02/2022 16:00	8208000	0.153	311.601	10.032	1001.799	
12/02/2022 17:00	8211600	0.151	311.771	10.032	1001.683	
12/02/2022 18:00	8215200	0.151	311.799	10.032	1001.384	
12/02/2022 19:00	8218800	0.152	311.735	10.032	1001.069	
12/02/2022 20:00	8222400	0.15	311.873	10.032	1001.04	
12/02/2022 21:00	8226000	0.153	311.602	10.032	1000.335	
12/02/2022 22:00	8229600	0.151	311.776	10.032	1000.052	
12/02/2022 23:00	8233200	0.155	311.357	10.032	999.17	
13/02/2022 00:00	8236800	0.153	311.594	10.032	997.632	
13/02/2022 01:00	8240400	0.149	312.013	10.032	995.858	
13/02/2022 02:00	8244000	0.151	311.827	10.032	994.364	
13/02/2022 03:00	8247600	0.142	312.68	10.032	991.776	
13/02/2022 04:00	8251200	0.138	313.056	10.032	989.882	
13/02/2022 05:00	8254800	0.138	313.095	9.98	988.089	
13/02/2022 06:00	8258400	0.125	314.333	10.032	986.382	

WTP-BH075						
Date and Time	Elapsed Time (Seconds)	Corrected Level Depth To Water (mbgl)	Corrected Pressure (mBar)	Temperature (C)	Barometric Pressure (mBar)	Manual Dip Reading (mbgl)
13/02/2022 07:00	8262000	0.127	314.15	10.032	985.969	
13/02/2022 08:00	8265600	0.146	312.317	10.032	985.742	
13/02/2022 09:00	8269200	0.14	312.834	10.032	985.443	
13/02/2022 10:00	8272800	0.138	313.079	10.032	984.926	
13/02/2022 11:00	8276400	0.139	313	10.032	985.059	
13/02/2022 12:00	8280000	0.136	313.288	10.032	985.151	
13/02/2022 13:00	8283600	0.141	312.761	10.032	985.461	
13/02/2022 14:00	8287200	0.135	313.309	10.032	984.859	
13/02/2022 15:00	8290800	0.143	312.588	10.032	985.742	
13/02/2022 16:00	8294400	0.137	313.176	10.032	985.967	
13/02/2022 17:00	8298000	0.143	312.61	10.032	987.184	
13/02/2022 18:00	8301600	0.142	312.71	10.032	987.626	
13/02/2022 19:00	8305200	0.14	312.841	10.032	987.874	
13/02/2022 20:00	8308800	0.147	312.211	10.032	988.829	
13/02/2022 21:00	8312400	0.148	312.079	10.032	989.774	
13/02/2022 22:00	8316000	0.141	312.76	10.032	990.34	
13/02/2022 23:00	8319600	0.136	313.258	10.032	990.547	
14/02/2022 00:00	8323200	0.145	312.408	10.032	991.072	
14/02/2022 01:00	8326800	0.143	312.618	10.032	991.838	
14/02/2022 02:00	8330400	0.145	312.358	10.032	992.26	
14/02/2022 03:00	8334000	0.151	311.825	10.032	992.956	
14/02/2022 04:00	8337600	0.147	312.18	10.032	993.306	
14/02/2022 05:00	8341200	0.147	312.168	10.032	994.456	
14/02/2022 06:00	8344800	0.14	312.894	10.032	995.247	
14/02/2022 07:00	8348400	0.151	311.833	10.032	997.448	
14/02/2022 08:00	8352000	0.15	311.842	10.032	998.413	
14/02/2022 09:00	8355600	0.151	311.82	10.032	999.954	
14/02/2022 10:00	8359200	0.153	311.602	10.032	1001.256	
14/02/2022 11:00	8362800	0.147	312.171	10.032	1001.662	
14/02/2022 12:00	8366400	0.143	312.57	10.032	1002.185	
14/02/2022 13:00	8370000	0.15	311.921	10.032	1002.835	
14/02/2022 14:00	8373600	0.152	311.683	10.032	1003.453	
14/02/2022 15:00	8377200	0.149	312.029	10.032	1003.594	
14/02/2022 16:00	8380800	0.153	311.591	10.032	1003.979	
14/02/2022 17:00	8384400	0.148	312.06	10.032	1004.377	
14/02/2022 18:00	8388000	0.156	311.26	10.032	1004.797	
14/02/2022 19:00	8391600	0.155	311.382	10.032	1004.783	
14/02/2022 20:00	8395200	0.156	311.343	10.032	1004.389	
14/02/2022 21:00	8398800	0.15	311.912	10.032	1003.494	
14/02/2022 22:00	8402400	0.148	312.093	10.032	1002.555	
14/02/2022 23:00	8406000	0.154	311.517	10.032	1002.154	
15/02/2022 00:00	8409600	0.148	312.039	10.032	1000.277	
15/02/2022 01:00	8413200	0.15	311.928	10.032	999.358	
15/02/2022 02:00	8416800	0.137	313.124	10.032	998.433	
15/02/2022 03:00	8420400	0.141	312.764	10.032	996.679	

WTP-BH075						
Date and Time	Elapsed Time (Seconds)	Corrected Level Depth To Water (mbgl)	Corrected Pressure (mBar)	Temperature (C)	Barometric Pressure (mBar)	Manual Dip Reading (mbgl)
15/02/2022 04:00	8424000	0.143	312.603	10.032	996.406	
15/02/2022 05:00	8427600	0.148	312.058	10.032	996.842	
15/02/2022 06:00	8431200	0.147	312.224	9.98	997.2	
15/02/2022 07:00	8434800	0.143	312.564	10.032	997.095	
15/02/2022 08:00	8438400	0.137	313.15	9.98	997.413	
15/02/2022 09:00	8442000	0.146	312.231	9.98	997.844	
15/02/2022 10:00	8445600	0.148	312.125	10.032	998.24	
15/02/2022 11:00	8449200	0.144	312.437	10.032	998.415	
15/02/2022 12:00	8452800	0.147	312.192	9.98	997.991	
15/02/2022 13:00	8456400	0.148	312.105	10.032	997.988	
15/02/2022 14:00	8460000	0.143	312.546	10.032	996.41	
15/02/2022 15:00	8463600	0.144	312.45	10.032	995.691	
15/02/2022 16:00	8467200	0.146	312.248	10.032	994.376	
15/02/2022 17:00	8470800	0.137	313.131	10.032	992.626	
15/02/2022 18:00	8474400	0.135	313.331	10.032	991.124	
15/02/2022 19:00	8478000	0.139	312.951	10.032	989.824	
15/02/2022 20:00	8481600	0.13	313.867	9.98	987.859	
15/02/2022 21:00	8485200	0.127	314.151	10.032	987.268	
15/02/2022 22:00	8488800	0.123	314.507	10.032	987.076	
15/02/2022 23:00	8492400	0.138	313.028	9.98	987.127	
16/02/2022 00:00	8496000	0.127	314.157	10.032	987.48	
16/02/2022 01:00	8499600	0.128	313.996	10.032	988.616	
16/02/2022 02:00	8503200	0.136	313.274	9.98	989.049	
16/02/2022 03:00	8506800	0.138	313.045	10.032	989.623	
16/02/2022 04:00	8510400	0.135	313.362	10.032	989.955	
16/02/2022 05:00	8514000	0.132	313.684	10.032	990.229	
16/02/2022 06:00	8517600	0.133	313.549	9.98	990.238	
16/02/2022 07:00	8521200	0.132	313.612	10.032	989.814	
16/02/2022 08:00	8524800	0.13	313.84	10.032	988.23	
16/02/2022 09:00	8528400	0.113	315.559	9.98	987.848	
16/02/2022 10:00	8532000	0.121	314.707	9.98	987.616	
16/02/2022 11:00	8535600	0.126	314.228	9.98	987.01	
16/02/2022 12:00	8539200	0.126	314.274	10.032	986.279	
16/02/2022 13:00	8542800	0.122	314.667	9.98	986.139	
16/02/2022 14:00	8546400	0.128	314.079	9.98	987.051	
16/02/2022 15:00	8550000	0.123	314.541	9.98	987.89	
16/02/2022 16:00	8553600	0.124	314.47	9.98	987.961	
16/02/2022 17:00	8557200	0.123	314.566	9.98	988.461	
16/02/2022 18:00	8560800	0.115	315.284	10.032	988.954	
16/02/2022 19:00	8564400	0.123	314.549	9.98	991.297	
16/02/2022 20:00	8568000	0.126	314.197	9.98	992.408	
16/02/2022 21:00	8571600	0.121	314.707	9.98	993.091	
16/02/2022 22:00	8575200	0.123	314.555	9.98	994.327	
16/02/2022 23:00	8578800	0.122	314.616	9.98	995.513	
17/02/2022 00:00	8582400	0.126	314.282	9.98	997.202	

WTP-BH075						
Date and Time	Elapsed Time (Seconds)	Corrected Level Depth To Water (mbgl)	Corrected Pressure (mBar)	Temperature (C)	Barometric Pressure (mBar)	Manual Dip Reading (mbgl)
17/02/2022 01:00	8586000	0.124	314.465	9.98	998.32	
17/02/2022 02:00	8589600	0.121	314.718	9.98	999.476	
17/02/2022 03:00	8593200	0.124	314.451	9.98	1000.503	
17/02/2022 04:00	8596800	0.125	314.35	9.98	1001.418	
17/02/2022 05:00	8600400	0.123	314.494	9.98	1001.923	
17/02/2022 06:00	8604000	0.128	314.028	10.032	1002.463	
17/02/2022 07:00	8607600	0.125	314.35	9.98	1002.068	
17/02/2022 08:00	8611200	0.13	313.883	9.98	1002.968	
17/02/2022 09:00	8614800	0.13	313.823	9.98	1002.757	
17/02/2022 10:00	8618400	0.133	313.588	9.98	1003.155	0.05
17/02/2022 11:00	8622000	0.12	314.841	9.98	1003.312	
17/02/2022 12:00	8625600	0.124	314.443	9.98	1003.98	
17/02/2022 13:00	8629200	0.131	313.781	9.98	1004.697	
17/02/2022 14:00	8632800	0.123	314.535	9.98	1004.485	
17/02/2022 15:00	8636400	0.124	314.417	9.98	1004.115	
17/02/2022 16:00	8640000	0.125	314.358	9.98	1003.795	
17/02/2022 17:00	8643600	0.124	314.386	10.032	1002.863	
17/02/2022 18:00	8647200	0.126	314.217	9.98	1002.201	
17/02/2022 19:00	8650800	0.129	313.937	9.98	1000.583	
17/02/2022 20:00	8654400	0.125	314.37	9.98	998.469	
17/02/2022 21:00	8658000	0.125	314.357	9.98	995.826	
17/02/2022 22:00	8661600	0.125	314.348	9.98	992.474	
17/02/2022 23:00	8665200	0.121	314.743	9.98	988.068	
18/02/2022 00:00	8668800	0.123	314.508	9.98	983.641	
18/02/2022 01:00	8672400	0.116	315.17	9.98	980.757	
18/02/2022 02:00	8676000	0.122	314.608	10.032	981.446	
18/02/2022 03:00	8679600	0.12	314.79	9.98	980.757	
18/02/2022 04:00	8683200	0.113	315.487	9.98	977.947	
18/02/2022 05:00	8686800	0.114	315.447	9.98	975.386	
18/02/2022 06:00	8690400	0.114	315.416	10.032	973.375	
18/02/2022 07:00	8694000	0.11	315.773	9.98	973	
18/02/2022 08:00	8697600	0.111	315.738	9.98	977.913	
18/02/2022 09:00	8701200	0.105	316.301	9.98	983.529	
18/02/2022 10:00	8704800	0.114	315.391	9.98	987.908	
18/02/2022 11:00	8708400	1.382	191.208	9.98	990.822	
18/02/2022 12:00	8712000	0.292	297.973	9.98	992.697	
18/02/2022 13:00	8715600	0.238	303.223	9.98	993.463	
18/02/2022 14:00	8719200	0.214	305.638	9.98	995.709	
18/02/2022 15:00	8722800	0.193	307.685	9.98	996.643	
18/02/2022 16:00	8726400	0.174	309.577	9.98	998.058	
18/02/2022 17:00	8730000	0.165	310.421	9.98	1000.575	
18/02/2022 18:00	8733600	0.154	311.54	9.98	1001.679	
18/02/2022 19:00	8737200	0.141	312.769	9.98	1002.457	
18/02/2022 20:00	8740800	0.135	313.353	9.98	1003.498	
18/02/2022 21:00	8744400	0.131	313.776	10.032	1004.179	

WTP-BH075						
Date and Time	Elapsed Time (Seconds)	Corrected Level Depth To Water (mbgl)	Corrected Pressure (mBar)	Temperature (C)	Barometric Pressure (mBar)	Manual Dip Reading (mbgl)
18/02/2022 22:00	8748000	0.132	313.635	9.98	1005.331	
18/02/2022 23:00	8751600	0.122	314.601	9.98	1005.124	
19/02/2022 00:00	8755200	0.121	314.727	9.98	1005.541	
19/02/2022 01:00	8758800	0.123	314.512	9.98	1005.701	
19/02/2022 02:00	8762400	0.111	315.752	9.98	1005.058	
19/02/2022 03:00	8766000	0.102	316.585	9.98	1004.117	
19/02/2022 04:00	8769600	0.089	317.844	9.98	1001.284	
19/02/2022 05:00	8773200	0.1	316.801	9.98	999.671	
19/02/2022 06:00	8776800	0.085	318.265	9.98	996.96	
19/02/2022 07:00	8780400	0.094	317.374	9.98	996.603	
19/02/2022 08:00	8784000	0.081	318.693	9.98	995.881	
19/02/2022 09:00	8787600	0.074	319.318	9.98	996.828	
19/02/2022 10:00	8791200	0.073	319.399	9.98	998.916	
19/02/2022 11:00	8794800	0.076	319.181	9.98	1000.652	
19/02/2022 12:00	8798400	0.076	319.157	9.98	1001.978	
19/02/2022 13:00	8802000	0.078	318.972	9.98	1002.434	
19/02/2022 14:00	8805600	0.071	319.647	9.98	1002.518	
19/02/2022 15:00	8809200	0.079	318.862	9.98	1002.598	
19/02/2022 16:00	8812800	0.075	319.267	9.98	1002.193	
19/02/2022 17:00	8816400	0.082	318.537	9.98	1002.11	
19/02/2022 18:00	8820000	0.076	319.121	9.98	1001.635	
19/02/2022 19:00	8823600	0.065	320.211	9.98	1000.924	
19/02/2022 20:00	8827200	0.072	319.57	9.98	1001.185	
19/02/2022 21:00	8830800	0.07	319.75	9.98	1000.843	
19/02/2022 22:00	8834400	0.071	319.65	9.98	1001.106	
19/02/2022 23:00	8838000	0.068	319.902	9.98	1000.582	
20/02/2022 00:00	8841600	0.073	319.462	9.98	1000.209	
20/02/2022 01:00	8845200	0.07	319.693	9.98	998.894	
20/02/2022 02:00	8848800	0.07	319.746	9.98	998.515	
20/02/2022 03:00	8852400	0.077	319.067	9.98	998.109	
20/02/2022 04:00	8856000	0.069	319.825	9.98	997.026	
20/02/2022 05:00	8859600	0.064	320.266	9.98	996.043	
20/02/2022 06:00	8863200	0.063	320.444	9.98	995.811	
20/02/2022 07:00	8866800	0.064	320.267	9.98	995.338	
20/02/2022 08:00	8870400	0.056	321.099	9.98	994.505	
20/02/2022 09:00	8874000	0.051	321.59	9.98	994.124	
20/02/2022 10:00	8877600	0.05	321.691	9.98	992.449	
20/02/2022 11:00	8881200	0.043	322.333	9.98	991.048	
20/02/2022 12:00	8884800	0.043	322.407	9.98	991.246	
20/02/2022 13:00	8888400	0.043	322.412	9.98	991.078	
20/02/2022 14:00	8892000	0.038	322.837	9.98	991.412	
20/02/2022 15:00	8895600	0.038	322.878	9.98	992.564	
20/02/2022 16:00	8899200	0.037	322.922	9.98	993.984	
20/02/2022 17:00	8902800	0.057	320.987	9.98	996.352	
20/02/2022 18:00	8906400	0.052	321.51	9.98	997.564	

WTP-BH075						
Date and Time	Elapsed Time (Seconds)	Corrected Level Depth To Water (mbgl)	Corrected Pressure (mBar)	Temperature (C)	Barometric Pressure (mBar)	Manual Dip Reading (mbgl)
20/02/2022 19:00	8910000	0.052	321.459	9.98	998.374	
20/02/2022 20:00	8913600	0.06	320.714	9.98	999.174	
20/02/2022 21:00	8917200	0.052	321.534	9.98	999.167	
20/02/2022 22:00	8920800	0.063	320.438	9.98	1000.914	
20/02/2022 23:00	8924400	0.055	321.173	9.98	1001.696	
21/02/2022 00:00	8928000	0.061	320.636	9.98	1001.908	
21/02/2022 01:00	8931600	0.059	320.846	9.98	1003.054	
21/02/2022 02:00	8935200	0.061	320.64	9.928	1003.458	
21/02/2022 03:00	8938800	0.065	320.249	9.928	1003.903	
21/02/2022 04:00	8942400	0.061	320.557	9.98	1004.807	
21/02/2022 05:00	8946000	0.066	320.116	9.98	1006.278	
21/02/2022 06:00	8949600	0.069	319.78	9.928	1007.897	
21/02/2022 07:00	8953200	0.075	319.232	9.98	1009.603	
21/02/2022 08:00	8956800	0.079	318.825	9.98	1011.366	
21/02/2022 09:00	8960400	0.089	317.867	9.98	1013.083	
21/02/2022 10:00	8964000	0.086	318.203	9.98	1013.832	
21/02/2022 11:00	8967600	0.088	317.96	9.98	1014.671	
21/02/2022 12:00	8971200	0.092	317.585	9.98	1015.426	
21/02/2022 13:00	8974800	0.097	317.067	9.98	1016.161	
21/02/2022 14:00	8978400	0.096	317.155	9.928	1015.836	
21/02/2022 15:00	8982000	0.092	317.565	9.928	1015.263	
21/02/2022 16:00	8985600	0.095	317.266	9.98	1014.985	
21/02/2022 17:00	8989200	0.092	317.547	9.928	1014.576	
21/02/2022 18:00	8992800	0.097	317.045	9.928	1014.211	
21/02/2022 19:00	8996400	0.102	316.569	9.98	1014.056	
21/02/2022 20:00	9000000	0.095	317.284	9.98	1013.666	
21/02/2022 21:00	9003600	0.098	316.938	9.928	1013.396	
21/02/2022 22:00	9007200	0.104	316.417	9.928	1012.941	
21/02/2022 23:00	9010800	0.101	316.687	9.928	1012.399	
22/02/2022 00:00	9014400	0.098	316.94	9.928	1011.497	
22/02/2022 01:00	9018000	0.095	317.257	9.928	1009.987	
22/02/2022 02:00	9021600	0.099	316.885	9.928	1009.707	
22/02/2022 03:00	9025200	0.098	316.94	9.98	1008.641	
22/02/2022 04:00	9028800	0.097	317.096	9.928	1006.677	
22/02/2022 05:00	9032400	0.098	317.004	9.928	1005.684	
22/02/2022 06:00	9036000	0.098	316.958	9.928	1007.52	
22/02/2022 07:00	9039600	0.097	317.091	9.98	1008.924	
22/02/2022 08:00	9043200	0.09	317.74	9.928	1009.666	
22/02/2022 09:00	9046800	0.092	317.606	9.928	1010.721	
22/02/2022 10:00	9050400	0.096	317.215	9.928	1012.305	
22/02/2022 11:00	9054000	0.1	316.774	9.928	1013.506	
22/02/2022 12:00	9057600	0.098	316.955	9.928	1014.084	
22/02/2022 13:00	9061200	0.096	317.186	9.928	1014.341	
22/02/2022 14:00	9064800	0.095	317.235	9.928	1014.727	
22/02/2022 15:00	9068400	0.097	317.076	9.98	1014.905	

WTP-BH075						
Date and Time	Elapsed Time (Seconds)	Corrected Level Depth To Water (mbgl)	Corrected Pressure (mBar)	Temperature (C)	Barometric Pressure (mBar)	Manual Dip Reading (mbgl)
22/02/2022 16:00	9072000	0.096	317.201	9.928	1015.194	
22/02/2022 17:00	9075600	0.103	316.5	9.928	1016.058	
22/02/2022 18:00	9079200	0.106	316.172	9.928	1016.603	
22/02/2022 19:00	9082800	0.101	316.64	9.928	1016.514	
22/02/2022 20:00	9086400	0.102	316.624	9.928	1016.802	
22/02/2022 21:00	9090000	0.103	316.508	9.928	1017.08	
22/02/2022 22:00	9093600	0.106	316.171	9.928	1016.929	
22/02/2022 23:00	9097200	0.107	316.082	9.98	1016.549	
23/02/2022 00:00	9100800	0.107	316.104	9.928	1015.694	
23/02/2022 01:00	9104400	0.11	315.851	9.98	1015.099	
23/02/2022 02:00	9108000	0.109	315.871	9.928	1014.137	
23/02/2022 03:00	9111600	0.11	315.843	9.928	1013.949	
23/02/2022 04:00	9115200	0.108	316.045	9.928	1012.499	
23/02/2022 05:00	9118800	0.109	315.907	9.928	1012.095	
23/02/2022 06:00	9122400	0.111	315.747	9.928	1011.713	
23/02/2022 07:00	9126000	0.109	315.854	9.928	1010.629	
23/02/2022 08:00	9129600	0.106	316.232	9.928	1009.873	
23/02/2022 09:00	9133200	0.101	316.646	9.928	1009.024	
23/02/2022 10:00	9136800	0.102	316.564	9.928	1008.347	
23/02/2022 11:00	9140400	0.106	316.189	9.928	1007.584	
23/02/2022 12:00	9144000	0.105	316.293	9.928	1006.395	
23/02/2022 13:00	9147600	0.102	316.553	9.928	1005.375	
23/02/2022 14:00	9151200	0.107	316.085	9.928	1005.248	
23/02/2022 15:00	9154800	0.105	316.268	9.928	1004.468	
23/02/2022 16:00	9158400	0.101	316.687	9.928	1003.562	
23/02/2022 17:00	9162000	0.104	316.348	9.928	1003.738	
23/02/2022 18:00	9165600	0.11	315.777	9.928	1004.146	
23/02/2022 19:00	9169200	0.113	315.516	9.928	1004.787	
23/02/2022 20:00	9172800	0.111	315.707	9.928	1004.813	
23/02/2022 21:00	9176400	0.107	316.093	9.928	1004.156	
23/02/2022 22:00	9180000	0.102	316.547	9.928	1003.755	
23/02/2022 23:00	9183600	0.106	316.164	9.928	1003.813	
24/02/2022 00:00	9187200	0.111	315.742	9.928	1003.476	
24/02/2022 01:00	9190800	0.109	315.868	9.876	1002.355	
24/02/2022 02:00	9194400	0.117	315.11	9.928	1002.482	
24/02/2022 03:00	9198000	0.105	316.318	9.928	1001.436	
24/02/2022 04:00	9201600	0.106	316.152	9.928	1000.735	
24/02/2022 05:00	9205200	0.12	314.798	9.928	1001.98	
24/02/2022 06:00	9208800	0.113	315.512	9.928	1002.026	
24/02/2022 07:00	9212400	0.112	315.627	9.928	1002.67	
24/02/2022 08:00	9216000	0.117	315.119	9.928	1003.72	
24/02/2022 09:00	9219600	0.108	315.981	9.928	1004.484	
24/02/2022 10:00	9223200	0.121	314.701	9.928	1005.981	
24/02/2022 11:00	9226800	0.124	314.424	9.928	1006.203	
24/02/2022 12:00	9230400	0.115	315.27	9.928	1006.659	

WTP-BH075						
Date and Time	Elapsed Time (Seconds)	Corrected Level Depth To Water (mbgl)	Corrected Pressure (mBar)	Temperature (C)	Barometric Pressure (mBar)	Manual Dip Reading (mbgl)
24/02/2022 13:00	9234000	0.117	315.167	9.928	1007.629	
24/02/2022 14:00	9237600	0.113	315.537	9.928	1007.64	
24/02/2022 15:00	9241200	0.104	316.37	9.928	1007.457	
24/02/2022 16:00	9244800	0.107	316.103	9.928	1008.538	
24/02/2022 17:00	9248400	0.108	315.976	9.98	1009.117	
24/02/2022 18:00	9252000	0.115	315.309	9.928	1009.439	
24/02/2022 19:00	9255600	0.109	315.942	9.928	1011.41	
24/02/2022 20:00	9259200	0.111	315.7	9.928	1012.465	
24/02/2022 21:00	9262800	0.112	315.583	9.928	1013.775	
24/02/2022 22:00	9266400	0.112	315.586	9.928	1014.314	
24/02/2022 23:00	9270000	0.113	315.524	9.928	1015.894	
25/02/2022 00:00	9273600	0.109	315.922	9.928	1016.364	
25/02/2022 01:00	9277200	0.114	315.459	9.928	1017.369	
25/02/2022 02:00	9280800	0.119	314.89	9.928	1018.536	
25/02/2022 03:00	9284400	0.112	315.633	9.928	1018.28	
25/02/2022 04:00	9288000	0.12	314.806	9.928	1019.324	
25/02/2022 05:00	9291600	0.117	315.083	9.98	1019.446	
25/02/2022 06:00	9295200	0.126	314.242	9.928	1020.756	
25/02/2022 07:00	9298800	0.123	314.562	9.876	1021.502	
25/02/2022 08:00	9302400	0.12	314.865	9.928	1021.489	
25/02/2022 09:00	9306000	0.126	314.23	9.876	1022.701	
25/02/2022 10:00	9309600	0.124	314.481	9.876	1022.179	
25/02/2022 11:00	9313200	0.124	314.388	9.928	1022.292	
25/02/2022 12:00	9316800	0.128	314.057	9.928	1022.188	
25/02/2022 13:00	9320400	0.121	314.75	9.928	1021.604	
25/02/2022 14:00	9324000	0.119	314.935	9.876	1020.911	
25/02/2022 15:00	9327600	0.116	315.209	9.928	1020.603	
25/02/2022 16:00	9331200	0.126	314.193	9.928	1020.643	
25/02/2022 17:00	9334800	0.121	314.716	9.876	1020.046	
25/02/2022 18:00	9338400	0.127	314.176	9.928	1020.063	
25/02/2022 19:00	9342000	0.121	314.684	9.928	1019.989	
25/02/2022 20:00	9345600	0.122	314.618	9.876	1018.896	
25/02/2022 21:00	9349200	0.122	314.59	9.876	1018.87	
25/02/2022 22:00	9352800	0.122	314.629	9.876	1018.777	
25/02/2022 23:00	9356400	0.128	314.041	9.928	1018.734	
26/02/2022 00:00	9360000	0.129	313.914	9.928	1018.426	
26/02/2022 01:00	9363600	0.128	314.02	9.928	1017.561	
26/02/2022 02:00	9367200	0.129	313.901	9.928	1016.867	
26/02/2022 03:00	9370800	0.129	313.946	9.928	1016.497	
26/02/2022 04:00	9374400	0.126	314.261	9.928	1015.151	
26/02/2022 05:00	9378000	0.124	314.394	9.928	1014.476	
26/02/2022 06:00	9381600	0.124	314.482	9.928	1013.52	
26/02/2022 07:00	9385200	0.127	314.148	9.876	1013.185	
26/02/2022 08:00	9388800	0.124	314.416	9.928	1012.61	
26/02/2022 09:00	9392400	0.128	314.021	9.876	1012.552	

WTP-BH075						
Date and Time	Elapsed Time (Seconds)	Corrected Level Depth To Water (mbgl)	Corrected Pressure (mBar)	Temperature (C)	Barometric Pressure (mBar)	Manual Dip Reading (mbgl)
26/02/2022 10:00	9396000	0.13	313.87	9.876	1011.565	
26/02/2022 11:00	9399600	0.127	314.098	9.928	1010.922	
26/02/2022 12:00	9403200	0.127	314.111	9.928	1010.638	
26/02/2022 13:00	9406800	0.134	313.482	9.876	1010.488	
26/02/2022 14:00	9410400	0.135	313.396	9.876	1008.893	
26/02/2022 15:00	9414000	0.134	313.423	9.876	1008.596	
26/02/2022 16:00	9417600	0.133	313.542	9.928	1007.628	
26/02/2022 17:00	9421200	0.133	313.531	9.928	1007.043	
26/02/2022 18:00	9424800	0.135	313.353	9.876	1007.419	
26/02/2022 19:00	9428400	0.134	313.442	9.928	1007.294	
26/02/2022 20:00	9432000	0.141	312.786	9.876	1007.335	
26/02/2022 21:00	9435600	0.139	313.001	9.928	1006.976	
26/02/2022 22:00	9439200	0.146	312.308	9.928	1007.235	
26/02/2022 23:00	9442800	0.146	312.271	9.928	1006.893	
27/02/2022 00:00	9446400	0.144	312.455	9.876	1006.744	
27/02/2022 01:00	9450000	0.141	312.791	9.928	1006.535	
27/02/2022 02:00	9453600	0.144	312.438	9.928	1006.834	
27/02/2022 03:00	9457200	0.151	311.823	9.876	1006.726	
27/02/2022 04:00	9460800	0.145	312.328	9.876	1006.384	
27/02/2022 05:00	9464400	0.152	311.722	9.876	1006.718	
27/02/2022 06:00	9468000	0.148	312.128	9.876	1006.041	
27/02/2022 07:00	9471600	0.148	312.056	9.876	1006.167	
27/02/2022 08:00	9475200	0.148	312.104	9.928	1006.734	
27/02/2022 09:00	9478800	0.159	311.01	9.928	1007.612	
27/02/2022 10:00	9482400	0.156	311.333	9.876	1007.974	
27/02/2022 11:00	9486000	0.158	311.066	9.876	1007.863	
27/02/2022 12:00	9489600	0.163	310.6	9.876	1008.003	
27/02/2022 13:00	9493200	0.156	311.259	9.876	1006.368	
27/02/2022 14:00	9496800	0.161	310.763	9.928	1006.558	
27/02/2022 15:00	9500400	0.16	310.951	9.876	1006.134	
27/02/2022 16:00	9504000	0.159	310.997	9.876	1005.924	
27/02/2022 17:00	9507600	0.159	311.042	9.876	1005.338	
27/02/2022 18:00	9511200	0.164	310.538	9.876	1005.733	
27/02/2022 19:00	9514800	0.165	310.428	9.876	1005.518	
27/02/2022 20:00	9518400	0.161	310.838	9.928	1005.561	
27/02/2022 21:00	9522000	0.159	310.957	9.876	1005.368	
27/02/2022 22:00	9525600	0.149	311.95	9.876	1004.592	
27/02/2022 23:00	9529200	0.147	312.207	9.876	1004.932	
28/02/2022 00:00	9532800	0.15	311.878	9.876	1005.315	
28/02/2022 01:00	9536400	0.141	312.791	9.876	1005.649	
28/02/2022 02:00	9540000	0.145	312.362	9.876	1005.916	
28/02/2022 03:00	9543600	0.145	312.377	9.928	1006.462	
28/02/2022 04:00	9547200	0.147	312.181	9.876	1007.398	
28/02/2022 05:00	9550800	0.144	312.444	9.928	1007.75	
28/02/2022 06:00	9554400	0.145	312.39	9.876	1008.545	

WTP-BH075						
Date and Time	Elapsed Time (Seconds)	Corrected Level Depth To Water (mbgl)	Corrected Pressure (mBar)	Temperature (C)	Barometric Pressure (mBar)	Manual Dip Reading (mbgl)
28/02/2022 07:00	9558000	0.148	312.1	9.876	1009.105	
28/02/2022 08:00	9561600	0.154	311.539	9.876	1010.642	
28/02/2022 09:00	9565200	0.159	310.978	9.876	1011.637	
28/02/2022 10:00	9568800	0.157	311.198	9.876	1012.448	
28/02/2022 11:00	9572400	0.158	311.121	9.876	1013.284	
28/02/2022 12:00	9576000	0.155	311.419	9.876	1014.07	
28/02/2022 13:00	9579600	0.159	311.001	9.876	1014.759	
28/02/2022 14:00	9583200	0.158	311.119	9.876	1015.4	
28/02/2022 15:00	9586800	0.161	310.856	9.928	1016.17	
28/02/2022 16:00	9590400	0.169	310.062	9.876	1017.271	
28/02/2022 17:00	9594000	0.166	310.299	9.928	1017.974	
28/02/2022 18:00	9597600	0.164	310.555	9.876	1018.783	
28/02/2022 19:00	9601200	0.171	309.809	9.876	1020.506	
28/02/2022 20:00	9604800	0.17	309.923	9.876	1021.639	
28/02/2022 21:00	9608400	0.181	308.88	9.876	1022.845	
28/02/2022 22:00	9612000	0.176	309.315	9.928	1023.08	
28/02/2022 23:00	9615600	0.181	308.898	9.876	1024.129	
01/03/2022 00:00	9619200	0.182	308.777	9.876	1024.684	
01/03/2022 01:00	9622800	0.187	308.214	9.876	1025.193	
01/03/2022 02:00	9626400	0.185	308.458	9.876	1025.654	
01/03/2022 03:00	9630000	0.188	308.155	9.876	1026.065	
01/03/2022 04:00	9633600	0.189	308.039	9.876	1026.181	
01/03/2022 05:00	9637200	0.19	307.99	9.876	1026.338	
01/03/2022 06:00	9640800	0.184	308.53	9.876	1025.798	
01/03/2022 07:00	9644400	0.194	307.586	9.876	1026.959	
01/03/2022 08:00	9648000	0.199	307.114	9.876	1027.16	
01/03/2022 09:00	9651600	0.191	307.866	9.876	1026.354	
01/03/2022 10:00	9655200	0.184	308.537	9.876	1025.899	
01/03/2022 11:00	9658800	0.181	308.866	9.876	1025.028	
01/03/2022 12:00	9662400	0.185	308.503	9.876	1024.686	
01/03/2022 13:00	9666000	0.186	308.366	9.876	1023.684	
01/03/2022 14:00	9669600	0.176	309.306	9.876	1022.473	
01/03/2022 15:00	9673200	0.182	308.76	9.876	1021.88	
01/03/2022 16:00	9676800	0.179	309.071	9.876	1021.081	
01/03/2022 17:00	9680400	0.177	309.202	9.876	1020.625	
01/03/2022 18:00	9684000	0.174	309.565	9.876	1019.828	
01/03/2022 19:00	9687600	0.181	308.829	9.876	1020.456	
01/03/2022 20:00	9691200	0.187	308.302	9.876	1019.952	
01/03/2022 21:00	9694800	0.182	308.722	9.876	1019.37	
01/03/2022 22:00	9698400	0.176	309.365	9.876	1017.534	
01/03/2022 23:00	9702000	0.182	308.76	9.876	1017.434	
02/03/2022 00:00	9705600	0.179	309.033	9.876	1016.672	
02/03/2022 01:00	9709200	0.179	309.051	9.876	1015.299	
02/03/2022 02:00	9712800	0.181	308.858	9.876	1014.353	
02/03/2022 03:00	9716400	0.174	309.491	9.876	1012.745	

WTP-BH075						
Date and Time	Elapsed Time (Seconds)	Corrected Level Depth To Water (mbgl)	Corrected Pressure (mBar)	Temperature (C)	Barometric Pressure (mBar)	Manual Dip Reading (mbgl)
02/03/2022 04:00	9720000	0.181	308.816	9.876	1012.552	
02/03/2022 05:00	9723600	0.171	309.84	9.876	1010.823	
02/03/2022 06:00	9727200	0.172	309.759	9.876	1010.091	
02/03/2022 07:00	9730800	0.172	309.685	9.876	1009.459	
02/03/2022 08:00	9734400	0.175	309.429	9.876	1008.74	
02/03/2022 09:00	9738000	0.179	309.014	9.876	1008.396	
02/03/2022 10:00	9741600	0.177	309.29	9.876	1007.795	
02/03/2022 11:00	9745200	0.178	309.131	9.876	1006.761	
02/03/2022 12:00	9748800	0.175	309.391	9.876	1006.067	
02/03/2022 13:00	9752400	0.179	309.014	9.876	1004.872	
02/03/2022 14:00	9756000	0.174	309.557	9.876	1004.112	
02/03/2022 15:00	9759600	0.172	309.704	9.876	1002.826	
02/03/2022 16:00	9763200	0.179	309.033	9.824	1002.611	
02/03/2022 17:00	9766800	0.178	309.145	9.876	1002.356	
02/03/2022 18:00	9770400	0.169	309.981	9.876	1001.791	
02/03/2022 19:00	9774000	0.177	309.287	9.876	1001.725	
02/03/2022 20:00	9777600	0.179	309.079	9.876	1001.825	
02/03/2022 21:00	9781200	0.184	308.556	9.824	1002.167	
02/03/2022 22:00	9784800	0.179	309.078	9.876	1002.911	
02/03/2022 23:00	9788400	0.18	308.918	9.876	1004.046	
03/03/2022 00:00	9792000	0.19	307.923	9.824	1005.239	
03/03/2022 01:00	9795600	0.188	308.154	9.876	1005.516	
03/03/2022 02:00	9799200	0.185	308.459	9.876	1006.131	
03/03/2022 03:00	9802800	0.185	308.411	9.876	1006.342	
03/03/2022 04:00	9806400	0.194	307.557	9.876	1007.033	
03/03/2022 05:00	9810000	0.192	307.763	9.876	1007.479	
03/03/2022 06:00	9813600	0.198	307.226	9.824	1008.213	
03/03/2022 07:00	9817200	0.2	306.965	9.876	1009.361	
03/03/2022 08:00	9820800	0.202	306.821	9.876	1010.263	
03/03/2022 09:00	9824400	0.195	307.472	9.824	1010.19	
03/03/2022 10:00	9828000	0.2	306.956	9.824	1010.869	
03/03/2022 11:00	9831600	0.203	306.741	9.876	1011.211	
03/03/2022 12:00	9835200	0.202	306.811	9.876	1011.846	
03/03/2022 13:00	9838800	0.199	307.093	9.876	1011.673	
03/03/2022 14:00	9842400	0.196	307.415	9.876	1011.621	
03/03/2022 15:00	9846000	0.196	307.371	9.876	1011.99	
03/03/2022 16:00	9849600	0.195	307.508	9.876	1012.504	
03/03/2022 17:00	9853200	0.197	307.266	9.876	1013.234	
03/03/2022 18:00	9856800	0.201	306.867	9.876	1014.338	
03/03/2022 19:00	9860400	0.199	307.12	9.824	1014.77	
03/03/2022 20:00	9864000	0.209	306.114	9.824	1016.481	
03/03/2022 21:00	9867600	0.204	306.577	9.824	1017.104	
03/03/2022 22:00	9871200	0.209	306.11	9.824	1017.842	
03/03/2022 23:00	9874800	0.216	305.455	9.824	1018.822	
04/03/2022 00:00	9878400	0.213	305.735	9.876	1018.67	

WTP-BH075						
Date and Time	Elapsed Time (Seconds)	Corrected Level Depth To Water (mbgl)	Corrected Pressure (mBar)	Temperature (C)	Barometric Pressure (mBar)	Manual Dip Reading (mbgl)
04/03/2022 01:00	9882000	0.218	305.232	9.876	1019.172	
04/03/2022 02:00	9885600	0.219	305.087	9.824	1019.786	
04/03/2022 03:00	9889200	0.226	304.455	9.876	1020.545	
04/03/2022 04:00	9892800	0.228	304.216	9.824	1020.656	
04/03/2022 05:00	9896400	0.228	304.277	9.824	1020.813	
04/03/2022 06:00	9900000	0.226	304.456	9.876	1021.033	
04/03/2022 07:00	9903600	0.229	304.152	9.824	1021.698	
04/03/2022 08:00	9907200	0.228	304.285	9.824	1021.889	
04/03/2022 09:00	9910800	0.225	304.521	9.876	1021.782	
04/03/2022 10:00	9914400	0.219	305.123	9.824	1021.377	
04/03/2022 11:00	9918000	0.213	305.72	9.824	1020.78	
04/03/2022 12:00	9921600	0.217	305.332	9.824	1020.897	
04/03/2022 13:00	9925200	0.221	304.973	9.876	1020.842	
04/03/2022 14:00	9928800	0.216	305.414	9.824	1020.327	
04/03/2022 15:00	9932400	0.219	305.165	9.824	1020.304	
04/03/2022 16:00	9936000	0.217	305.305	9.876	1020.183	
04/03/2022 17:00	9939600	0.215	305.514	9.824	1020.01	
04/03/2022 18:00	9943200	0.212	305.849	9.876	1020.182	
04/03/2022 19:00	9946800	0.221	304.957	9.824	1021.435	
04/03/2022 20:00	9950400	0.224	304.624	9.824	1022.255	
04/03/2022 21:00	9954000	0.227	304.336	9.824	1022.326	
04/03/2022 22:00	9957600	0.229	304.138	9.824	1023.229	
04/03/2022 23:00	9961200	0.234	303.701	9.824	1023.937	
05/03/2022 00:00	9964800	0.233	303.761	9.824	1024.203	
05/03/2022 01:00	9968400	0.239	303.185	9.824	1024.617	
05/03/2022 02:00	9972000	0.241	302.95	9.824	1025.231	
05/03/2022 03:00	9975600	0.245	302.612	9.824	1025.948	
05/03/2022 04:00	9979200	0.243	302.786	9.824	1026.317	
05/03/2022 05:00	9982800	0.245	302.531	9.824	1026.842	
05/03/2022 06:00	9986400	0.246	302.489	9.876	1027.501	
05/03/2022 07:00	9990000	0.25	302.11	9.824	1028.349	
05/03/2022 08:00	9993600	0.249	302.174	9.876	1028.575	
05/03/2022 09:00	9997200	0.244	302.663	9.824	1028.338	
05/03/2022 10:00	10000800	0.237	303.331	9.876	1027.743	
05/03/2022 11:00	10004400	0.235	303.527	9.824	1027.907	
05/03/2022 12:00	10008000	0.238	303.289	9.824	1028.145	
05/03/2022 13:00	10011600	0.241	303.013	9.824	1028.422	
05/03/2022 14:00	10015200	0.237	303.379	9.824	1027.134	
05/03/2022 15:00	10018800	0.238	303.288	9.824	1027.225	
05/03/2022 16:00	10022400	0.234	303.613	9.824	1027.605	
05/03/2022 17:00	10026000	0.232	303.875	9.824	1026.963	
05/03/2022 18:00	10029600	0.235	303.561	9.824	1027.548	
05/03/2022 19:00	10033200	0.242	302.863	9.824	1028.301	
05/03/2022 20:00	10036800	0.241	303.019	9.824	1028.416	
05/03/2022 21:00	10040400	0.25	302.044	9.824	1029.391	

WTP-BH075						
Date and Time	Elapsed Time (Seconds)	Corrected Level Depth To Water (mbgl)	Corrected Pressure (mBar)	Temperature (C)	Barometric Pressure (mBar)	Manual Dip Reading (mbgl)
05/03/2022 22:00	10044000	0.246	302.485	9.824	1029.546	
05/03/2022 23:00	10047600	0.248	302.283	9.824	1029.911	
06/03/2022 00:00	10051200	0.256	301.501	9.824	1030.53	
06/03/2022 01:00	10054800	0.261	301	9.824	1030.434	
06/03/2022 02:00	10058400	0.259	301.19	9.824	1030.407	
06/03/2022 03:00	10062000	0.262	300.892	9.824	1030.542	
06/03/2022 04:00	10065600	0.261	301.056	9.824	1029.945	
06/03/2022 05:00	10069200	0.257	301.388	9.824	1029.559	
06/03/2022 06:00	10072800	0.263	300.858	9.824	1029.925	
06/03/2022 07:00	10076400	0.269	300.262	9.824	1030.034	
06/03/2022 08:00	10080000	0.264	300.758	9.824	1029.971	
06/03/2022 09:00	10083600	0.257	301.387	9.824	1029.18	
06/03/2022 10:00	10087200	0.252	301.928	9.824	1028.531	
06/03/2022 11:00	10090800	0.257	301.413	9.824	1027.96	
06/03/2022 12:00	10094400	0.25	302.042	9.824	1027.006	
06/03/2022 13:00	10098000	0.253	301.819	9.824	1026.959	
06/03/2022 14:00	10101600	0.247	302.367	9.824	1025.868	
06/03/2022 15:00	10105200	0.243	302.754	9.824	1024.56	
06/03/2022 16:00	10108800	0.241	302.979	9.824	1023.846	
06/03/2022 17:00	10112400	0.24	303.064	9.824	1023.599	
06/03/2022 18:00	10116000	0.241	302.98	9.824	1023.466	
06/03/2022 19:00	10119600	0.245	302.553	9.824	1024.272	
06/03/2022 20:00	10123200	0.253	301.807	9.824	1024.802	
06/03/2022 21:00	10126800	0.26	301.096	9.824	1025.241	
06/03/2022 22:00	10130400	0.255	301.558	9.824	1024.508	
06/03/2022 23:00	10134000	0.256	301.539	9.824	1024.636	
07/03/2022 00:00	10137600	0.263	300.793	9.824	1023.917	
07/03/2022 01:00	10141200	0.255	301.599	9.824	1022.462	
07/03/2022 02:00	10144800	0.255	301.583	9.824	1021.826	
07/03/2022 03:00	10148400	0.248	302.27	9.824	1020.706	
07/03/2022 04:00	10152000	0.253	301.841	9.824	1019.833	
07/03/2022 05:00	10155600	0.25	302.091	9.824	1019.366	
07/03/2022 06:00	10159200	0.247	302.371	9.824	1018.707	
07/03/2022 07:00	10162800	0.245	302.581	9.824	1018.172	
07/03/2022 08:00	10166400	0.246	302.491	9.824	1017.774	
07/03/2022 09:00	10170000	0.246	302.457	9.824	1017.265	
07/03/2022 10:00	10173600	0.24	303.061	9.824	1016.444	
07/03/2022 11:00	10177200	0.246	302.51	9.824	1015.26	
07/03/2022 12:00	10180800	0.247	302.389	9.824	1015.002	
07/03/2022 13:00	10184400	0.251	302.032	9.824	1013.949	
07/03/2022 14:00	10188000	0.248	302.271	9.824	1012.626	
07/03/2022 15:00	10191600	0.246	302.498	9.824	1011.26	
07/03/2022 16:00	10195200	0.245	302.607	9.824	1010.013	
07/03/2022 17:00	10198800	0.252	301.92	9.824	1009.128	
07/03/2022 18:00	10202400	0.25	302.133	9.824	1008.319	

WTP-BH075						
Date and Time	Elapsed Time (Seconds)	Corrected Level Depth To Water (mbgl)	Corrected Pressure (mBar)	Temperature (C)	Barometric Pressure (mBar)	Manual Dip Reading (mbgl)
07/03/2022 19:00	10206000	0.25	302.066	9.824	1007.518	
07/03/2022 20:00	10209600	0.251	302.02	9.824	1006.751	
07/03/2022 21:00	10213200	0.253	301.757	9.824	1005.605	
07/03/2022 22:00	10216800	0.25	302.064	9.824	1004.81	
07/03/2022 23:00	10220400	0.257	301.431	9.824	1004.467	
08/03/2022 00:00	10224000	0.25	302.059	9.824	1002.376	
08/03/2022 01:00	10227600	0.251	302.025	9.824	1001.054	
08/03/2022 02:00	10231200	0.25	302.094	9.824	999.034	
08/03/2022 03:00	10234800	0.252	301.873	9.772	997.448	
08/03/2022 04:00	10238400	0.258	301.302	9.824	996.465	
08/03/2022 05:00	10242000	0.255	301.57	9.824	995.114	
08/03/2022 06:00	10245600	0.25	302.069	9.824	993.857	
08/03/2022 07:00	10249200	0.252	301.893	9.824	991.919	
08/03/2022 08:00	10252800	0.244	302.715	9.824	990.935	
08/03/2022 09:00	10256400	0.252	301.919	9.824	990.972	
08/03/2022 10:00	10260000	0.247	302.4	9.824	990.599	
08/03/2022 11:00	10263600	0.25	302.044	9.772	990.72	
08/03/2022 12:00	10267200	0.252	301.903	9.824	992.017	
08/03/2022 13:00	10270800	0.242	302.876	9.824	991.856	
08/03/2022 14:00	10274400	0.234	303.705	9.824	992.925	
08/03/2022 15:00	10278000	0.233	303.707	9.772	993.717	
08/03/2022 16:00	10281600	0.232	303.865	9.824	994.77	
08/03/2022 17:00	10285200	0.223	304.771	9.824	995.544	
08/03/2022 18:00	10288800	0.222	304.791	9.824	996.717	
08/03/2022 19:00	10292400	0.217	305.29	9.824	997.573	
08/03/2022 20:00	10296000	0.218	305.25	9.772	998.407	
08/03/2022 21:00	10299600	0.208	306.228	9.824	997.556	
08/03/2022 22:00	10303200	0.207	306.307	9.824	997.152	
08/03/2022 23:00	10306800	0.2	307.014	9.824	996.228	
09/03/2022 00:00	10310400	0.2	307.026	9.824	994.753	
09/03/2022 01:00	10314000	0.198	307.146	9.824	994.308	
09/03/2022 02:00	10317600	0.195	307.511	9.824	993.076	
09/03/2022 03:00	10321200	0.195	307.505	9.824	992.593	
09/03/2022 04:00	10324800	0.194	307.568	9.824	992.206	
09/03/2022 05:00	10328400	0.189	308.046	9.772	991.871	
09/03/2022 06:00	10332000	0.189	308.088	9.772	992.372	
09/03/2022 07:00	10335600	0.192	307.744	9.824	994.197	
09/03/2022 08:00	10339200	0.183	308.649	9.772	996.147	
09/03/2022 09:00	10342800	0.17	309.927	9.824	998.193	
09/03/2022 10:00	10346400	0.164	310.517	9.824	999.284	
09/03/2022 11:00	10350000	0.165	310.452	9.824	1000.271	
09/03/2022 12:00	10353600	0.157	311.228	9.824	1001.066	
09/03/2022 13:00	10357200	0.146	312.235	9.824	1001.09	
09/03/2022 14:00	10360800	0.143	312.563	9.824	1000.979	
09/03/2022 15:00	10364400	0.14	312.834	9.824	1001.738	

WTP-BH075						
Date and Time	Elapsed Time (Seconds)	Corrected Level Depth To Water (mbgl)	Corrected Pressure (mBar)	Temperature (C)	Barometric Pressure (mBar)	Manual Dip Reading (mbgl)
09/03/2022 16:00	10368000	0.138	313.049	9.824	1003.204	
09/03/2022 17:00	10371600	0.137	313.164	9.772	1004.1	
09/03/2022 18:00	10375200	0.134	313.502	9.772	1004.359	
09/03/2022 19:00	10378800	0.132	313.677	9.772	1004.833	
09/03/2022 20:00	10382400	0.136	313.211	9.824	1005.86	
09/03/2022 21:00	10386000	0.131	313.745	9.824	1005.977	
09/03/2022 22:00	10389600	0.138	313.033	9.772	1006.562	
09/03/2022 23:00	10393200	0.143	312.614	9.772	1007.36	
10/03/2022 00:00	10396800	0.139	312.989	9.772	1007.311	
10/03/2022 01:00	10400400	0.137	313.173	9.824	1006.712	
10/03/2022 02:00	10404000	0.14	312.846	9.772	1006.314	
10/03/2022 03:00	10407600	0.139	312.958	9.772	1006.366	
10/03/2022 04:00	10411200	0.143	312.609	9.772	1006.66	
10/03/2022 05:00	10414800	0.141	312.799	9.824	1006.11	
10/03/2022 06:00	10418400	0.141	312.77	9.824	1005.759	
10/03/2022 07:00	10422000	0.138	313.098	9.772	1004.871	
10/03/2022 08:00	10425600	0.148	312.119	9.772	1005.524	
10/03/2022 09:00	10429200	0.139	313.011	9.772	1004.306	
10/03/2022 10:00	10432800	0.139	312.999	9.772	1003.831	
10/03/2022 11:00	10436400	0.137	313.17	9.772	1002.63	
10/03/2022 12:00	10440000	0.136	313.217	9.824	1002.006	
10/03/2022 13:00	10443600	0.132	313.607	9.772	1000.784	
10/03/2022 14:00	10447200	0.131	313.734	9.772	999.789	
10/03/2022 15:00	10450800	0.131	313.717	9.772	998.884	
10/03/2022 16:00	10454400	0.135	313.367	9.772	998.151	
10/03/2022 17:00	10458000	0.138	313.036	9.772	997.451	
10/03/2022 18:00	10461600	0.131	313.718	9.772	996.444	
10/03/2022 19:00	10465200	0.138	313.079	9.772	996.216	
10/03/2022 20:00	10468800	0.144	312.496	9.772	995.606	
10/03/2022 21:00	10472400	0.143	312.612	9.772	994.677	
10/03/2022 22:00	10476000	0.141	312.721	9.772	993.863	
10/03/2022 23:00	10479600	0.145	312.356	9.772	993.198	
11/03/2022 00:00	10483200	0.141	312.778	9.772	992.505	
11/03/2022 01:00	10486800	0.148	312.124	9.772	991.153	
11/03/2022 02:00	10490400	0.142	312.661	9.772	990.346	
11/03/2022 03:00	10494000	0.145	312.391	9.772	988.989	
11/03/2022 04:00	10497600	0.132	313.682	9.772	987.753	
11/03/2022 05:00	10501200	0.145	312.357	9.772	986.855	
11/03/2022 06:00	10504800	0.139	312.916	9.772	986.025	
11/03/2022 07:00	10508400	0.14	312.886	9.772	984.809	
11/03/2022 08:00	10512000	0.137	313.161	9.772	985.076	
11/03/2022 09:00	10515600	0.135	313.323	9.772	984.968	
11/03/2022 10:00	10519200	0.141	312.804	9.772	984.891	
11/03/2022 11:00	10522800	0.137	313.197	9.772	985.202	
11/03/2022 12:00	10526400	0.135	313.369	9.772	985.464	

WTP-BH075						
Date and Time	Elapsed Time (Seconds)	Corrected Level Depth To Water (mbgl)	Corrected Pressure (mBar)	Temperature (C)	Barometric Pressure (mBar)	Manual Dip Reading (mbgl)
11/03/2022 13:00	10530000	0.141	312.746	9.772	985.707	
11/03/2022 14:00	10533600	0.142	312.673	9.772	986.214	
11/03/2022 15:00	10537200	0.133	313.526	9.772	986.283	
11/03/2022 16:00	10540800	0.135	313.334	9.772	987.18	
11/03/2022 17:00	10544400	0.131	313.721	9.772	987.714	
11/03/2022 18:00	10548000	0.132	313.669	9.772	988.416	
11/03/2022 19:00	10551600	0.134	313.426	9.772	989.689	
11/03/2022 20:00	10555200	0.133	313.513	9.772	990.253	
11/03/2022 21:00	10558800	0.135	313.311	9.772	990.833	
11/03/2022 22:00	10562400	0.135	313.33	9.772	991.411	
11/03/2022 23:00	10566000	0.135	313.332	9.772	992.006	
12/03/2022 00:00	10569600	0.128	314.023	9.772	991.91	
12/03/2022 01:00	10573200	0.138	313.028	9.772	992.635	
12/03/2022 02:00	10576800	0.139	313.007	9.772	992.981	
12/03/2022 03:00	10580400	0.141	312.751	9.772	993.778	
12/03/2022 04:00	10584000	0.139	312.933	9.772	993.597	
12/03/2022 05:00	10587600	0.154	311.519	9.772	994.524	
12/03/2022 06:00	10591200	0.149	312.023	9.772	995.537	
12/03/2022 07:00	10594800	0.147	312.212	9.772	995.836	
12/03/2022 08:00	10598400	0.147	312.217	9.772	995.722	
12/03/2022 09:00	10602000	0.145	312.367	9.772	996.115	
12/03/2022 10:00	10605600	0.146	312.327	9.772	995.721	
12/03/2022 11:00	10609200	0.137	313.136	9.772	994.37	
12/03/2022 12:00	10612800	0.141	312.776	9.772	993.808	
12/03/2022 13:00	10616400	0.143	312.582	9.772	993.189	
12/03/2022 14:00	10620000	0.142	312.623	9.772	991.089	
12/03/2022 15:00	10623600	0.14	312.909	9.772	989.339	
12/03/2022 16:00	10627200	0.137	313.135	9.772	987.487	
12/03/2022 17:00	10630800	0.128	314.004	9.772	984.992	
12/03/2022 18:00	10634400	0.122	314.582	9.772	984.088	
12/03/2022 19:00	10638000	0.122	314.59	9.772	983.81	
12/03/2022 20:00	10641600	0.119	314.917	9.772	983.483	
12/03/2022 21:00	10645200	0.116	315.227	9.772	982.956	
12/03/2022 22:00	10648800	0.12	314.873	9.772	981.847	
12/03/2022 23:00	10652400	0.109	315.915	9.772	980.37	
13/03/2022 00:00	10656000	0.102	316.571	9.772	979.065	
13/03/2022 01:00	10659600	0.104	316.353	9.772	978.091	
13/03/2022 02:00	10663200	0.105	316.341	9.772	977.56	
13/03/2022 03:00	10666800	0.103	316.507	9.772	976.744	
13/03/2022 04:00	10670400	0.092	317.582	9.772	975.995	
13/03/2022 05:00	10674000	0.09	317.732	9.772	976.332	
13/03/2022 06:00	10677600	0.099	316.876	9.772	978.923	
13/03/2022 07:00	10681200	0.108	316.003	9.772	981.638	
13/03/2022 08:00	10684800	0.103	316.523	9.772	983.449	
13/03/2022 09:00	10688400	0.101	316.721	9.772	985.853	

WTP-BH075						
Date and Time	Elapsed Time (Seconds)	Corrected Level Depth To Water (mbgl)	Corrected Pressure (mBar)	Temperature (C)	Barometric Pressure (mBar)	Manual Dip Reading (mbgl)
13/03/2022 10:00	10692000	0.098	317.01	9.772	986.593	
13/03/2022 11:00	10695600	0.107	316.054	9.772	988.958	
13/03/2022 12:00	10699200	0.108	316.011	9.772	990.302	
13/03/2022 13:00	10702800	0.107	316.051	9.772	992.105	
13/03/2022 14:00	10706400	0.116	315.191	9.772	994.158	
13/03/2022 15:00	10710000	0.118	314.982	9.772	995.179	
13/03/2022 16:00	10713600	0.115	315.305	9.719	997.006	
13/03/2022 17:00	10717200	0.115	315.285	9.772	998.726	
13/03/2022 18:00	10720800	0.114	315.451	9.772	999.806	
13/03/2022 19:00	10724400	0.121	314.688	9.772	1001.654	
13/03/2022 20:00	10728000	0.126	314.258	9.772	1003.603	
13/03/2022 21:00	10731600	0.133	313.554	9.772	1005.552	
13/03/2022 22:00	10735200	0.133	313.533	9.772	1006.875	
13/03/2022 23:00	10738800	0.141	312.792	9.719	1008.465	
14/03/2022 00:00	10742400	0.139	313.001	9.719	1009.232	
14/03/2022 01:00	10746000	0.142	312.69	9.772	1010.43	
14/03/2022 02:00	10749600	0.14	312.899	9.772	1011.142	
14/03/2022 03:00	10753200	0.147	312.224	9.772	1012.414	
14/03/2022 04:00	10756800	0.146	312.302	9.772	1013.365	
14/03/2022 05:00	10760400	0.146	312.23	9.719	1013.798	
14/03/2022 06:00	10764000	0.147	312.178	9.772	1014.52	
14/03/2022 07:00	10767600	0.145	312.42	9.719	1015.288	
14/03/2022 08:00	10771200	0.151	311.824	9.719	1016.102	
14/03/2022 09:00	10774800	0.154	311.454	9.772	1017.088	
14/03/2022 10:00	10778400	0.146	312.282	9.772	1017.724	
14/03/2022 11:00	10782000	0.148	312.055	9.772	1017.896	
14/03/2022 12:00	10785600	0.153	311.554	9.719	1018.053	
14/03/2022 13:00	10789200	0.152	311.686	9.772	1018.373	
14/03/2022 14:00	10792800	0.145	312.384	9.772	1018.218	
14/03/2022 15:00	10796400	0.152	311.686	9.719	1018.518	
14/03/2022 16:00	10800000	0.154	311.495	9.772	1018.294	
14/03/2022 17:00	10803600	0.154	311.532	9.772	1018.257	
14/03/2022 18:00	10807200	0.143	312.542	9.772	1017.463	
14/03/2022 19:00	10810800	0.154	311.482	9.772	1018.144	
14/03/2022 20:00	10814400	0.156	311.331	9.719	1018.547	
14/03/2022 21:00	10818000	0.162	310.75	9.772	1019.039	
14/03/2022 22:00	10821600	0.156	311.33	9.772	1018.621	
14/03/2022 23:00	10825200	0.163	310.637	9.719	1018.97	
15/03/2022 00:00	10828800	0.162	310.708	9.719	1017.922	
15/03/2022 01:00	10832400	0.166	310.367	9.719	1017.776	
15/03/2022 02:00	10836000	0.163	310.635	9.772	1016.767	
15/03/2022 03:00	10839600	0.159	310.977	9.719	1015.322	
15/03/2022 04:00	10843200	0.161	310.853	9.719	1014.958	
15/03/2022 05:00	10846800	0.166	310.357	9.719	1014.64	
15/03/2022 06:00	10850400	0.162	310.713	9.719	1014.014	

WTP-BH075						
Date and Time	Elapsed Time (Seconds)	Corrected Level Depth To Water (mbgl)	Corrected Pressure (mBar)	Temperature (C)	Barometric Pressure (mBar)	Manual Dip Reading (mbgl)
15/03/2022 07:00	10854000	0.16	310.888	9.719	1013.405	
15/03/2022 08:00	10857600	0.163	310.587	9.719	1013.272	
15/03/2022 09:00	10861200	0.155	311.4	9.772	1012.478	
15/03/2022 10:00	10864800	0.161	310.76	9.719	1012.34	
15/03/2022 11:00	10868400	0.154	311.451	9.719	1011.107	
15/03/2022 12:00	10872000	0.158	311.068	9.719	1011.327	
15/03/2022 13:00	10875600	0.161	310.827	9.772	1010.611	
15/03/2022 14:00	10879200	0.158	311.092	9.719	1009.677	
15/03/2022 15:00	10882800	0.159	311.04	9.719	1009.133	
15/03/2022 16:00	10886400	0.157	311.161	9.719	1008.522	
15/03/2022 17:00	10890000	0.161	310.765	9.719	1008.322	
15/03/2022 18:00	10893600	0.169	310.049	9.719	1008.388	
15/03/2022 19:00	10897200	0.168	310.088	9.719	1009.271	
15/03/2022 20:00	10900800	0.165	310.41	9.719	1010.033	
15/03/2022 21:00	10904400	0.162	310.758	9.719	1011.095	
15/03/2022 22:00	10908000	0.164	310.532	9.719	1011.537	
15/03/2022 23:00	10911600	0.162	310.665	9.719	1012.164	
16/03/2022 00:00	10915200	0.16	310.947	9.719	1012.316	
16/03/2022 01:00	10918800	0.165	310.454	9.719	1012.754	
16/03/2022 02:00	10922400	0.162	310.751	9.719	1012.728	
16/03/2022 03:00	10926000	0.163	310.619	9.719	1013.728	
16/03/2022 04:00	10929600	0.165	310.46	9.719	1013.779	
16/03/2022 05:00	10933200	0.172	309.701	9.719	1014.917	
16/03/2022 06:00	10936800	0.174	309.569	9.719	1015.266	
16/03/2022 07:00	10940400	0.176	309.326	9.719	1016.323	
16/03/2022 08:00	10944000	0.176	309.335	9.719	1017.018	
16/03/2022 09:00	10947600	0.179	309.012	9.719	1017.559	
16/03/2022 10:00	10951200	0.175	309.454	9.719	1017.55	
16/03/2022 11:00	10954800	0.174	309.493	9.719	1017.619	
16/03/2022 12:00	10958400	0.175	309.457	9.719	1017.981	
16/03/2022 13:00	10962000	0.173	309.618	9.719	1017.82	
16/03/2022 14:00	10965600	0.176	309.302	9.719	1017.81	
16/03/2022 15:00	10969200	0.174	309.499	9.719	1017.342	
16/03/2022 16:00	10972800	0.171	309.863	9.719	1017.249	
16/03/2022 17:00	10976400	0.178	309.173	9.719	1017.614	
16/03/2022 18:00	10980000	0.179	309.052	9.719	1018.549	
16/03/2022 19:00	10983600	0.18	308.96	9.719	1018.966	
16/03/2022 20:00	10987200	0.182	308.743	9.719	1019.454	
16/03/2022 21:00	10990800	0.187	308.262	9.719	1020.478	
16/03/2022 22:00	10994400	0.184	308.571	9.719	1020.602	
16/03/2022 23:00	10998000	0.192	307.803	9.719	1020.828	
17/03/2022 00:00	11001600	0.195	307.469	9.719	1021.433	
17/03/2022 01:00	11005200	0.197	307.31	9.719	1021.375	
17/03/2022 02:00	11008800	0.19	307.96	9.719	1020.725	
17/03/2022 03:00	11012400	0.196	307.403	9.719	1020.577	

WTP-BH075						
Date and Time	Elapsed Time (Seconds)	Corrected Level Depth To Water (mbgl)	Corrected Pressure (mBar)	Temperature (C)	Barometric Pressure (mBar)	Manual Dip Reading (mbgl)
17/03/2022 04:00	11016000	0.193	307.713	9.719	1019.725	
17/03/2022 05:00	11019600	0.187	308.236	9.719	1018.931	
17/03/2022 06:00	11023200	0.186	308.377	9.719	1018.79	
17/03/2022 07:00	11026800	0.189	308.042	9.719	1019.288	
17/03/2022 08:00	11030400	0.197	307.292	9.719	1020.526	
17/03/2022 09:00	11034000	0.192	307.782	9.719	1020.632	
17/03/2022 10:00	11037600	0.185	308.453	9.719	1021.208	
17/03/2022 11:00	11041200	0.178	309.168	9.719	1020.981	
17/03/2022 12:00	11044800	0.178	309.116	9.719	1022.118	
17/03/2022 13:00	11048400	0.183	308.608	9.719	1022.68	
17/03/2022 14:00	11052000	0.188	308.142	9.719	1023.363	
17/03/2022 15:00	11055600	0.196	307.379	9.719	1024.776	
17/03/2022 16:00	11059200	0.192	307.745	9.719	1025.278	
17/03/2022 17:00	11062800	0.195	307.45	9.719	1026.549	
17/03/2022 18:00	11066400	0.192	307.725	9.719	1027.467	
17/03/2022 19:00	11070000	0.198	307.157	9.719	1028.361	
17/03/2022 20:00	11073600	0.201	306.888	9.719	1029.823	
17/03/2022 21:00	11077200	0.206	306.385	9.719	1031.031	
17/03/2022 22:00	11080800	0.202	306.747	9.719	1031.7	
17/03/2022 23:00	11084400	0.212	305.846	9.719	1032.925	
18/03/2022 00:00	11088000	0.209	306.102	9.667	1032.977	
18/03/2022 01:00	11091600	0.198	307.169	9.719	1033.176	
18/03/2022 02:00	11095200	0.211	305.91	9.719	1033.405	
18/03/2022 03:00	11098800	0.212	305.802	9.667	1033.601	
18/03/2022 04:00	11102400	0.21	306.029	9.719	1033.502	
18/03/2022 05:00	11106000	0.217	305.284	9.667	1033.957	
18/03/2022 06:00	11109600	0.216	305.396	9.719	1033.81	
18/03/2022 07:00	11113200	0.217	305.367	9.667	1034.362	
18/03/2022 08:00	11116800	0.214	305.635	9.719	1034.005	
18/03/2022 09:00	11120400	0.202	306.776	9.719	1033.46	
18/03/2022 10:00	11124000	0.202	306.793	9.667	1033.749	
18/03/2022 11:00	11127600	0.201	306.91	9.719	1033.543	
18/03/2022 12:00	11131200	0.198	307.141	9.719	1033.475	
18/03/2022 13:00	11134800	0.205	306.518	9.719	1033.285	
18/03/2022 14:00	11138400	0.205	306.543	9.719	1032.879	
18/03/2022 15:00	11142000	0.206	306.398	9.667	1032.517	
18/03/2022 16:00	11145600	0.204	306.599	9.719	1032.444	
18/03/2022 17:00	11149200	0.213	305.74	9.719	1032.489	
18/03/2022 18:00	11152800	0.203	306.716	9.719	1031.785	
18/03/2022 19:00	11156400	0.207	306.253	9.667	1032.771	
18/03/2022 20:00	11160000	0.204	306.561	9.667	1032.029	
18/03/2022 21:00	11163600	0.217	305.32	9.667	1032.348	
18/03/2022 22:00	11167200	0.214	305.628	9.719	1032.276	
18/03/2022 23:00	11170800	0.213	305.736	9.719	1031.843	
19/03/2022 00:00	11174400	0.213	305.693	9.719	1031.126	

WTP-BH075						
Date and Time	Elapsed Time (Seconds)	Corrected Level Depth To Water (mbgl)	Corrected Pressure (mBar)	Temperature (C)	Barometric Pressure (mBar)	Manual Dip Reading (mbgl)
19/03/2022 01:00	11178000	0.216	305.423	9.719	1031.071	
19/03/2022 02:00	11181600	0.215	305.514	9.719	1030.492	
19/03/2022 03:00	11185200	0.222	304.862	9.667	1030.039	
19/03/2022 04:00	11188800	0.217	305.29	9.667	1029.233	
19/03/2022 05:00	11192400	0.218	305.204	9.667	1028.885	
19/03/2022 06:00	11196000	0.215	305.481	9.719	1028.41	
19/03/2022 07:00	11199600	0.22	304.986	9.667	1028.181	
19/03/2022 08:00	11203200	0.213	305.673	9.667	1027.331	
19/03/2022 09:00	11206800	0.216	305.457	9.667	1026.137	
19/03/2022 10:00	11210400	0.216	305.419	9.667	1025.687	
19/03/2022 11:00	11214000	0.219	305.094	9.719	1025.76	
19/03/2022 12:00	11217600	0.219	305.111	9.667	1025.181	
19/03/2022 13:00	11221200	0.209	306.131	9.667	1024.108	
19/03/2022 14:00	11224800	0.222	304.875	9.667	1023.357	
19/03/2022 15:00	11228400	0.222	304.845	9.667	1023.007	
19/03/2022 16:00	11232000	0.22	305.031	9.719	1022.515	
19/03/2022 17:00	11235600	0.226	304.437	9.667	1022.494	
19/03/2022 18:00	11239200	0.225	304.521	9.667	1021.379	
19/03/2022 19:00	11242800	0.226	304.487	9.667	1021.088	
19/03/2022 20:00	11246400	0.23	304.088	9.667	1021.108	
19/03/2022 21:00	11250000	0.229	304.116	9.667	1020.808	
19/03/2022 22:00	11253600	0.235	303.56	9.719	1021.492	
19/03/2022 23:00	11257200	0.229	304.145	9.719	1020.581	
20/03/2022 00:00	11260800	0.235	303.525	9.667	1020.641	
20/03/2022 01:00	11264400	0.236	303.446	9.719	1020.142	
20/03/2022 02:00	11268000	0.242	302.917	9.667	1020.381	
20/03/2022 03:00	11271600	0.236	303.421	9.667	1018.901	
20/03/2022 04:00	11275200	0.237	303.339	9.667	1018.658	
20/03/2022 05:00	11278800	0.233	303.711	9.719	1018.141	
20/03/2022 06:00	11282400	0.243	302.783	9.667	1019.051	
20/03/2022 07:00	11286000	0.238	303.313	9.667	1018.9	
20/03/2022 08:00	11289600	0.232	303.884	9.667	1018.709	
20/03/2022 09:00	11293200	0.233	303.747	9.667	1018.791	
20/03/2022 10:00	11296800	0.236	303.453	9.667	1018.706	
20/03/2022 11:00	11300400	0.241	302.933	9.667	1018.359	
20/03/2022 12:00	11304000	0.233	303.707	9.667	1018.235	
20/03/2022 13:00	11307600	0.23	304.038	9.667	1018.067	
20/03/2022 14:00	11311200	0.227	304.354	9.667	1017.534	
20/03/2022 15:00	11314800	0.239	303.152	9.667	1017.869	
20/03/2022 16:00	11318400	0.239	303.129	9.667	1017.458	
20/03/2022 17:00	11322000	0.241	302.975	9.667	1016.907	
20/03/2022 18:00	11325600	0.244	302.675	9.667	1016.99	
20/03/2022 19:00	11329200	0.247	302.353	9.667	1017.529	
20/03/2022 20:00	11332800	0.245	302.581	9.667	1017.519	
20/03/2022 21:00	11336400	0.252	301.92	9.667	1018.124	

WTP-BH075						
Date and Time	Elapsed Time (Seconds)	Corrected Level Depth To Water (mbgl)	Corrected Pressure (mBar)	Temperature (C)	Barometric Pressure (mBar)	Manual Dip Reading (mbgl)
20/03/2022 22:00	11340000	0.247	302.349	9.667	1017.858	
20/03/2022 23:00	11343600	0.251	302.038	9.667	1017.79	
21/03/2022 00:00	11347200	0.251	301.986	9.667	1017.679	
21/03/2022 01:00	11350800	0.258	301.282	9.667	1017.732	
21/03/2022 02:00	11354400	0.256	301.525	9.667	1017.544	
21/03/2022 03:00	11358000	0.255	301.636	9.667	1017	
21/03/2022 04:00	11361600	0.258	301.354	9.667	1016.794	
21/03/2022 05:00	11365200	0.268	300.317	9.667	1017.125	
21/03/2022 06:00	11368800	0.268	300.361	9.667	1017.298	
21/03/2022 07:00	11372400	0.264	300.727	9.667	1017.258	
21/03/2022 08:00	11376000	0.263	300.796	9.667	1017.46	
21/03/2022 09:00	11379600	0.27	300.114	9.667	1017.654	
21/03/2022 10:00	11383200	0.268	300.278	9.667	1017.49	
21/03/2022 11:00	11386800	0.273	299.826	9.667	1017.4	
21/03/2022 12:00	11390400	0.271	300.074	9.667	1016.989	
21/03/2022 13:00	11394000	0.274	299.777	9.667	1017.015	
21/03/2022 14:00	11397600	0.271	300.079	9.667	1016.713	
21/03/2022 15:00	11401200	0.273	299.813	9.667	1016.058	
21/03/2022 16:00	11404800	0.269	300.245	9.667	1015.138	
21/03/2022 17:00	11408400	0.265	300.606	9.667	1015.264	
21/03/2022 18:00	11412000	0.266	300.519	9.615	1015.116	
21/03/2022 19:00	11415600	0.266	300.525	9.667	1015.725	
21/03/2022 20:00	11419200	0.272	299.897	9.667	1015.919	
21/03/2022 21:00	11422800	0.269	300.222	9.667	1015.703	
21/03/2022 22:00	11426400	0.267	300.377	9.667	1016.524	
21/03/2022 23:00	11430000	0.27	300.129	9.667	1015.958	
22/03/2022 00:00	11433600	0.265	300.6	9.667	1016.192	
22/03/2022 01:00	11437200	0.279	299.243	9.667	1016.302	
22/03/2022 02:00	11440800	0.282	298.989	9.615	1016.32	
22/03/2022 03:00	11444400	0.277	299.474	9.667	1015.475	
22/03/2022 04:00	11448000	0.277	299.435	9.667	1015.406	
22/03/2022 05:00	11451600	0.28	299.192	9.667	1015.54	
22/03/2022 06:00	11455200	0.287	298.501	9.667	1016.123	
22/03/2022 07:00	11458800	0.283	298.836	9.667	1015.951	
22/03/2022 08:00	11462400	0.284	298.759	9.667	1016.081	
22/03/2022 09:00	11466000	0.291	298.077	9.667	1017.143	
22/03/2022 10:00	11469600	0.288	298.368	9.667	1017.611	
22/03/2022 11:00	11473200	0.287	298.501	9.667	1017.315	
22/03/2022 12:00	11476800	0.281	299.045	9.667	1017.042	
22/03/2022 13:00	11480400	0.291	298.104	9.667	1017.713	
22/03/2022 14:00	11484000	0.291	298.103	9.667	1017.225	
22/03/2022 15:00	11487600	0.292	297.995	9.667	1016.9	
22/03/2022 16:00	11491200	0.29	298.156	9.667	1016.685	
22/03/2022 17:00	11494800	0.291	298.097	9.667	1016.58	
22/03/2022 18:00	11498400	0.294	297.785	9.667	1017.327	

WTP-BH075						
Date and Time	Elapsed Time (Seconds)	Corrected Level Depth To Water (mbgl)	Corrected Pressure (mBar)	Temperature (C)	Barometric Pressure (mBar)	Manual Dip Reading (mbgl)
22/03/2022 19:00	11502000	0.301	297.136	9.667	1017.975	
22/03/2022 20:00	11505600	0.293	297.864	9.667	1018.494	
22/03/2022 21:00	11509200	0.298	297.341	9.667	1018.8	
22/03/2022 22:00	11512800	0.299	297.308	9.667	1019.267	
22/03/2022 23:00	11516400	0.303	296.946	9.615	1019.285	
23/03/2022 00:00	11520000	0.311	296.133	9.615	1019.88	
23/03/2022 01:00	11523600	0.309	296.328	9.615	1019.686	
23/03/2022 02:00	11527200	0.305	296.68	9.667	1019.136	
23/03/2022 03:00	11530800	0.308	296.37	9.615	1019.643	
23/03/2022 04:00	11534400	0.312	295.991	9.667	1020.096	
23/03/2022 05:00	11538000	0.31	296.21	9.667	1020.311	
23/03/2022 06:00	11541600	0.312	296.009	9.667	1020.729	
23/03/2022 07:00	11545200	0.311	296.069	9.667	1020.831	
23/03/2022 08:00	11548800	0.318	295.427	9.615	1021.726	
23/03/2022 09:00	11552400	0.313	295.937	9.667	1021.776	
23/03/2022 10:00	11556000	0.32	295.22	9.667	1022.331	
23/03/2022 11:00	11559600	0.327	294.539	9.667	1023.011	
23/03/2022 12:00	11563200	0.324	294.822	9.667	1022.729	
23/03/2022 13:00	11566800	0.324	294.817	9.667	1022.354	
23/03/2022 14:00	11570400	0.323	294.958	9.615	1022.032	
23/03/2022 15:00	11574000	0.33	294.29	9.615	1022.483	
23/03/2022 16:00	11577600	0.316	295.621	9.667	1021.713	
23/03/2022 17:00	11581200	0.332	294.061	9.615	1022.44	
23/03/2022 18:00	11584800	0.329	294.322	9.667	1022.578	
23/03/2022 19:00	11588400	0.334	293.825	9.667	1023.129	
23/03/2022 20:00	11592000	0.328	294.45	9.615	1023.786	
23/03/2022 21:00	11595600	0.325	294.718	9.667	1023.484	
23/03/2022 22:00	11599200	0.33	294.262	9.667	1023.939	
23/03/2022 23:00	11602800	0.343	292.972	9.615	1025.102	
24/03/2022 00:00	11606400	0.342	293.109	9.667	1024.875	
24/03/2022 01:00	11610000	0.345	292.738	9.667	1024.976	
24/03/2022 02:00	11613600	0.342	293.104	9.615	1024.428	
24/03/2022 03:00	11617200	0.345	292.821	9.615	1024.548	
24/03/2022 04:00	11620800	0.346	292.651	9.667	1024.629	
24/03/2022 05:00	11624400	0.348	292.442	9.667	1025.109	
24/03/2022 06:00	11628000	0.35	292.28	9.615	1025.035	
24/03/2022 07:00	11631600	0.342	293.029	9.667	1024.848	
24/03/2022 08:00	11635200	0.342	293.067	9.667	1024.81	
24/03/2022 09:00	11638800	0.345	292.755	9.615	1025.753	
24/03/2022 10:00	11642400	0.344	292.859	9.615	1025.595	
24/03/2022 11:00	11646000	0.342	293.096	9.615	1025.683	
24/03/2022 12:00	11649600	0.349	292.359	9.615	1026.311	
24/03/2022 13:00	11653200	0.349	292.416	9.615	1026.201	
24/03/2022 14:00	11656800	0.344	292.845	9.667	1025.464	
24/03/2022 15:00	11660400	0.35	292.277	9.615	1025.526	

WTP-BH075						
Date and Time	Elapsed Time (Seconds)	Corrected Level Depth To Water (mbgl)	Corrected Pressure (mBar)	Temperature (C)	Barometric Pressure (mBar)	Manual Dip Reading (mbgl)
24/03/2022 16:00	11664000	0.349	292.39	9.667	1025.324	
24/03/2022 17:00	11667600	0.349	292.344	9.615	1024.916	
24/03/2022 18:00	11671200	0.349	292.379	9.615	1024.99	
24/03/2022 19:00	11674800	0.352	292.09	9.615	1025.062	
24/03/2022 20:00	11678400	0.35	292.341	9.615	1025.462	
24/03/2022 21:00	11682000	0.351	292.189	9.667	1025.905	
24/03/2022 22:00	11685600	0.352	292.111	9.615	1026.668	
24/03/2022 23:00	11689200	0.346	292.654	9.615	1026.07	
25/03/2022 00:00	11692800	0.349	292.365	9.615	1026.198	
25/03/2022 01:00	11696400	0.349	292.369	9.615	1026.248	
25/03/2022 02:00	11700000	0.354	291.942	9.615	1026.187	
25/03/2022 03:00	11703600	0.355	291.795	9.615	1026.333	
25/03/2022 04:00	11707200	0.357	291.579	9.615	1026.658	
25/03/2022 05:00	11710800	0.351	292.236	9.615	1026.651	
25/03/2022 06:00	11714400	0.349	292.422	9.667	1026.7	
25/03/2022 07:00	11718000	0.349	292.401	9.667	1027.21	
25/03/2022 08:00	11721600	0.347	292.574	9.615	1027.018	
25/03/2022 09:00	11725200	0.349	292.372	9.615	1027.166	
25/03/2022 10:00	11728800	0.35	292.263	9.615	1027.926	
25/03/2022 11:00	11732400	0.342	293.031	9.615	1027.7	
25/03/2022 12:00	11736000	0.339	293.403	9.615	1027.49	
25/03/2022 13:00	11739600	0.345	292.812	9.615	1027.593	
25/03/2022 14:00	11743200	0.343	292.955	9.615	1026.909	
25/03/2022 15:00	11746800	0.338	293.432	9.615	1026.539	
25/03/2022 16:00	11750400	0.336	293.655	9.615	1025.72	
25/03/2022 17:00	11754000	0.34	293.274	9.615	1025.83	
25/03/2022 18:00	11757600	0.327	294.499	9.615	1025.581	
25/03/2022 19:00	11761200	0.332	294.094	9.615	1025.552	
25/03/2022 20:00	11764800	0.335	293.716	9.615	1026.202	
25/03/2022 21:00	11768400	0.338	293.446	9.615	1027.068	
25/03/2022 22:00	11772000	0.34	293.321	9.615	1027.248	
25/03/2022 23:00	11775600	0.337	293.594	9.615	1027.354	
26/03/2022 00:00	11779200	0.338	293.493	9.615	1027.833	
26/03/2022 01:00	11782800	0.34	293.255	9.615	1028.017	
26/03/2022 02:00	11786400	0.34	293.283	9.615	1028.044	
26/03/2022 03:00	11790000	0.349	292.358	9.615	1028.047	
26/03/2022 04:00	11793600	0.347	292.625	9.615	1027.617	
26/03/2022 05:00	11797200	0.352	292.11	9.615	1028.403	
26/03/2022 06:00	11800800	0.357	291.634	9.615	1029.151	
26/03/2022 07:00	11804400	0.355	291.844	9.615	1029.158	
26/03/2022 08:00	11808000	0.352	292.09	9.615	1029.129	
26/03/2022 09:00	11811600	0.355	291.832	9.615	1029.007	
26/03/2022 10:00	11815200	0.357	291.583	9.615	1028.931	
26/03/2022 11:00	11818800	0.363	291.044	9.615	1028.927	
26/03/2022 12:00	11822400	0.364	290.925	9.615	1029.209	

WTP-BH075						
Date and Time	Elapsed Time (Seconds)	Corrected Level Depth To Water (mbgl)	Corrected Pressure (mBar)	Temperature (C)	Barometric Pressure (mBar)	Manual Dip Reading (mbgl)
26/03/2022 13:00	11826000	0.369	290.471	9.615	1028.632	
26/03/2022 14:00	11829600	0.363	291.053	9.615	1028.484	
26/03/2022 15:00	11833200	0.368	290.531	9.615	1028.14	
26/03/2022 16:00	11836800	0.364	290.938	9.615	1027.57	
26/03/2022 17:00	11840400	0.356	291.683	9.615	1027.151	
26/03/2022 18:00	11844000	0.364	290.905	9.615	1026.898	
26/03/2022 19:00	11847600	0.364	290.92	9.615	1026.775	
26/03/2022 20:00	11851200	0.376	289.766	9.615	1027.549	
26/03/2022 21:00	11854800	0.378	289.571	9.615	1027.961	
26/03/2022 22:00	11858400	0.387	288.635	9.615	1028.192	
26/03/2022 23:00	11862000	0.385	288.885	9.615	1028.268	
27/03/2022 00:00	11865600	0.387	288.63	9.615	1028.468	
27/03/2022 02:00	11869200	0.394	288.003	9.615	1028.499	
27/03/2022 03:00	11872800	0.401	287.29	9.615	1028.887	
27/03/2022 04:00	11876400	0.398	287.6	9.615	1027.98	
27/03/2022 05:00	11880000	0.397	287.682	9.615	1027.627	
27/03/2022 06:00	11883600	0.399	287.53	9.615	1027.4	
27/03/2022 07:00	11887200	0.4	287.401	9.615	1027.421	
27/03/2022 08:00	11890800	0.386	288.788	9.615	1027.118	
27/03/2022 09:00	11894400	0.39	288.42	9.615	1027.485	
27/03/2022 10:00	11898000	0.393	288.061	9.615	1026.815	
27/03/2022 11:00	11901600	0.397	287.723	9.615	1026.99	
27/03/2022 12:00	11905200	0.408	286.564	9.615	1026.848	
27/03/2022 13:00	11908800	0.402	287.214	9.615	1026.144	
27/03/2022 14:00	11912400	0.394	288.022	9.615	1025.172	
27/03/2022 15:00	11916000	0.405	286.875	9.615	1025.02	
27/03/2022 16:00	11919600	0.402	287.173	9.615	1024.341	
27/03/2022 17:00	11923200	0.402	287.162	9.615	1023.431	
27/03/2022 18:00	11926800	0.397	287.712	9.615	1022.61	
27/03/2022 19:00	11930400	0.397	287.689	9.615	1022.47	
27/03/2022 20:00	11934000	0.397	287.675	9.615	1022.376	
27/03/2022 21:00	11937600	0.401	287.284	9.615	1022.712	
27/03/2022 22:00	11941200	0.4	287.362	9.615	1022.851	
27/03/2022 23:00	11944800	0.404	286.955	9.615	1023.313	
28/03/2022 00:00	11948400	0.394	287.986	9.615	1022.77	
28/03/2022 01:00	11952000	0.409	286.516	9.615	1022.505	
28/03/2022 02:00	11955600	0.416	285.854	9.615	1022.463	
28/03/2022 03:00	11959200	0.418	285.662	9.615	1021.841	
28/03/2022 04:00	11962800	0.414	286.031	9.615	1021.581	
28/03/2022 05:00	11966400	0.41	286.407	9.615	1020.824	
28/03/2022 06:00	11970000	0.412	286.193	9.615	1020.172	
28/03/2022 07:00	11973600	0.416	285.866	9.615	1020.174	
28/03/2022 08:00	11977200	0.415	285.901	9.615	1019.922	
28/03/2022 09:00	11980800	0.412	286.226	9.615	1019.543	
28/03/2022 10:00	11984400	0.408	286.638	9.615	1018.86	

WTP-BH075						
Date and Time	Elapsed Time (Seconds)	Corrected Level Depth To Water (mbgl)	Corrected Pressure (mBar)	Temperature (C)	Barometric Pressure (mBar)	Manual Dip Reading (mbgl)
28/03/2022 11:00	11988000	0.412	286.263	9.615	1018.747	
28/03/2022 12:00	11991600	0.411	286.339	9.615	1018.02	
28/03/2022 13:00	11995200	0.412	286.24	9.615	1017.578	
28/03/2022 14:00	11998800	0.412	286.261	9.615	1016.581	
28/03/2022 15:00	12002400	0.41	286.432	9.615	1015.923	
28/03/2022 16:00	12006000	0.409	286.528	9.615	1014.796	
28/03/2022 17:00	12009600	0.404	287.047	9.615	1013.627	
28/03/2022 18:00	12013200	0.405	286.897	9.615	1013.561	
28/03/2022 19:00	12016800	0.399	287.522	9.563	1012.863	
28/03/2022 20:00	12020400	0.397	287.702	9.563	1012.9	
28/03/2022 21:00	12024000	0.407	286.71	9.615	1013.042	
28/03/2022 22:00	12027600	0.411	286.294	9.615	1012.971	
28/03/2022 23:00	12031200	0.412	286.234	9.615	1012.922	
29/03/2022 00:00	12034800	0.413	286.141	9.615	1013.124	
29/03/2022 01:00	12038400	0.417	285.705	9.615	1012.856	
29/03/2022 02:00	12042000	0.421	285.344	9.615	1012.457	
29/03/2022 03:00	12045600	0.419	285.565	9.615	1012.236	
29/03/2022 04:00	12049200	0.409	286.472	9.615	1011.818	
29/03/2022 05:00	12052800	0.424	285.042	9.615	1011.514	
29/03/2022 06:00	12056400	0.423	285.172	9.615	1011.112	
29/03/2022 07:00	12060000	0.426	284.866	9.615	1011.363	
29/03/2022 08:00	12063600	0.424	285.026	9.615	1011.312	
29/03/2022 09:00	12067200	0.416	285.78	9.615	1011.263	
29/03/2022 10:00	12070800	0.418	285.655	9.615	1010.521	
29/03/2022 11:00	12074400	0.42	285.455	9.615	1010.288	
29/03/2022 12:00	12078000	0.424	285.064	9.615	1010.137	
29/03/2022 13:00	12081600	0.425	284.987	9.615	1009.509	
29/03/2022 14:00	12085200	0.419	285.518	9.615	1008.489	
29/03/2022 15:00	12088800	0.425	284.981	9.615	1008.648	
29/03/2022 16:00	12092400	0.421	285.329	9.615	1007.487	
29/03/2022 17:00	12096000	0.42	285.415	9.615	1006.643	
29/03/2022 18:00	12099600	0.423	285.146	9.615	1006.749	
29/03/2022 19:00	12103200	0.423	285.139	9.615	1006.268	
29/03/2022 20:00	12106800	0.419	285.533	9.615	1005.874	
29/03/2022 21:00	12110400	0.416	285.846	9.615	1006.212	
29/03/2022 22:00	12114000	0.42	285.449	9.563	1006.807	
29/03/2022 23:00	12117600	0.426	284.837	9.563	1006.822	
30/03/2022 00:00	12121200	0.429	284.55	9.615	1006.641	
30/03/2022 01:00	12124800	0.436	283.913	9.615	1006.79	
30/03/2022 02:00	12128400	0.428	284.663	9.615	1006.744	
30/03/2022 03:00	12132000	0.435	283.967	9.615	1006.465	
30/03/2022 04:00	12135600	0.44	283.48	9.615	1006.464	
30/03/2022 05:00	12139200	0.439	283.617	9.615	1006.11	
30/03/2022 06:00	12142800	0.439	283.534	9.615	1005.76	
30/03/2022 07:00	12146400	0.435	283.992	9.615	1005.139	

WTP-BH075						
Date and Time	Elapsed Time (Seconds)	Corrected Level Depth To Water (mbgl)	Corrected Pressure (mBar)	Temperature (C)	Barometric Pressure (mBar)	Manual Dip Reading (mbgl)
30/03/2022 08:00	12150000	0.44	283.501	9.615	1005.467	
30/03/2022 09:00	12153600	0.443	283.167	9.615	1005.855	
30/03/2022 10:00	12157200	0.436	283.842	9.615	1004.638	
30/03/2022 11:00	12160800	0.435	283.958	9.615	1004.415	
30/03/2022 12:00	12164400	0.436	283.859	9.615	1004.785	
30/03/2022 13:00	12168000	0.431	284.38	9.563	1003.919	
30/03/2022 14:00	12171600	0.425	284.981	9.615	1003.77	
30/03/2022 15:00	12175200	0.422	285.274	9.615	1003.64	
30/03/2022 16:00	12178800	0.433	284.144	9.615	1003.957	
30/03/2022 17:00	12182400	0.428	284.679	9.615	1004.073	
30/03/2022 18:00	12186000	0.433	284.178	9.615	1004.141	
30/03/2022 19:00	12189600	0.436	283.829	9.615	1005.194	
30/03/2022 20:00	12193200	0.442	283.273	9.615	1006.4	
30/03/2022 21:00	12196800	0.438	283.662	9.615	1007.149	
30/03/2022 22:00	12200400	0.445	282.943	9.615	1007.922	
30/03/2022 23:00	12204000	0.445	282.986	9.563	1009.053	
31/03/2022 00:00	12207600	0.454	282.082	9.615	1010.138	
31/03/2022 01:00	12211200	0.452	282.315	9.615	1010.61	
31/03/2022 02:00	12214800	0.459	281.59	9.615	1011.931	
31/03/2022 03:00	12218400	0.457	281.825	9.615	1011.912	
31/03/2022 04:00	12222000	0.454	282.094	9.615	1012.727	
31/03/2022 05:00	12225600	0.459	281.571	9.615	1013.195	
31/03/2022 06:00	12229200	0.469	280.612	9.615	1014.642	
31/03/2022 07:00	12232800	0.463	281.266	9.615	1014.964	
31/03/2022 08:00	12236400	0.474	280.122	9.615	1016.596	
31/03/2022 09:00	12240000	0.467	280.805	9.615	1016.617	
31/03/2022 10:00	12243600	0.456	281.902	9.615	1015.737	
31/03/2022 11:00	12247200	0.457	281.804	9.615	1016.648	
31/03/2022 12:00	12250800	0.459	281.577	9.563	1016.639	
31/03/2022 13:00	12254400	0.464	281.096	9.615	1016.922	
31/03/2022 14:00	12258000	0.462	281.298	9.615	1016.72	
31/03/2022 15:00	12261600	0.462	281.273	9.615	1016.636	
31/03/2022 16:00	12265200	0.465	280.978	9.615	1016.444	
31/03/2022 17:00	12268800	0.462	281.311	9.615	1016.274	
31/03/2022 18:00	12272400	0.446	282.886	9.615	1015.946	
31/03/2022 19:00	12276000	0.456	281.872	9.615	1016.418	
31/03/2022 20:00	12279600	0.457	281.844	9.615	1017.584	
31/03/2022 21:00	12283200	0.461	281.422	9.615	1018.222	
31/03/2022 22:00	12286800	0.462	281.279	9.615	1019.015	
31/03/2022 23:00	12290400	0.467	280.834	9.615	1019.297	
01/04/2022 00:00	12294000	0.475	280.059	9.615	1020.128	
01/04/2022 01:00	12297600	0.471	280.429	9.615	1019.974	
01/04/2022 02:00	12301200	0.477	279.885	9.615	1020.573	
01/04/2022 03:00	12304800	0.476	279.961	9.615	1020.604	
01/04/2022 04:00	12308400	0.483	279.221	9.615	1021.345	

WTP-BH075						
Date and Time	Elapsed Time (Seconds)	Corrected Level Depth To Water (mbgl)	Corrected Pressure (mBar)	Temperature (C)	Barometric Pressure (mBar)	Manual Dip Reading (mbgl)
01/04/2022 05:00	12312000	0.486	278.996	9.615	1021.624	
01/04/2022 06:00	12315600	0.48	279.539	9.615	1021.731	
01/04/2022 07:00	12319200	0.482	279.316	9.615	1022.171	
01/04/2022 08:00	12322800	0.485	279.111	9.615	1022.755	
01/04/2022 09:00	12326400	0.485	279.114	9.615	1022.482	
01/04/2022 10:00	12330000	0.471	280.421	9.615	1021.878	
01/04/2022 11:00	12333600	0.47	280.5	9.615	1021.855	
01/04/2022 12:00	12337200	0.479	279.693	9.615	1022.227	
01/04/2022 13:00	12340800	0.478	279.791	9.615	1022.075	
01/04/2022 14:00	12344400	0.474	280.116	9.615	1021.642	
01/04/2022 15:00	12348000	0.482	279.367	9.563	1021.667	
01/04/2022 16:00	12351600	0.474	280.135	9.615	1020.756	
01/04/2022 17:00	12355200	0.467	280.799	9.615	1020.146	
01/04/2022 18:00	12358800	0.477	279.897	9.615	1020.452	
01/04/2022 19:00	12362400	0.47	280.581	9.615	1020.472	
01/04/2022 20:00	12366000	0.469	280.648	9.615	1020.405	
01/04/2022 21:00	12369600	0.467	280.791	9.615	1021.184	
01/04/2022 22:00	12373200	0.461	281.376	9.615	1021.303	
01/04/2022 23:00	12376800	0.475	280.008	9.615	1021.642	
02/04/2022 00:00	12380400	0.479	279.679	9.615	1021.753	
02/04/2022 01:00	12384000	0.479	279.667	9.615	1021.603	
02/04/2022 02:00	12387600	0.488	278.822	9.615	1021.906	
02/04/2022 03:00	12391200	0.492	278.42	9.615	1021.929	
02/04/2022 04:00	12394800	0.493	278.253	9.615	1021.825	
02/04/2022 05:00	12398400	0.491	278.436	9.615	1021.425	
02/04/2022 06:00	12402000	0.485	279.057	9.615	1021.184	
02/04/2022 07:00	12405600	0.488	278.753	9.615	1021.379	
02/04/2022 08:00	12409200	0.489	278.645	9.615	1021.975	
02/04/2022 09:00	12412800	0.482	279.378	9.615	1021.513	
02/04/2022 10:00	12416400	0.485	279.027	9.615	1021.267	
02/04/2022 11:00	12420000	0.481	279.436	9.615	1021.455	
02/04/2022 12:00	12423600	0.485	279.068	9.615	1021.226	
02/04/2022 13:00	12427200	0.484	279.134	9.615	1021.215	
02/04/2022 14:00	12430800	0.481	279.425	9.615	1020.707	
02/04/2022 15:00	12434400	0.477	279.81	9.615	1020.267	
02/04/2022 16:00	12438000	0.471	280.395	9.615	1020.224	
02/04/2022 17:00	12441600	0.475	280.093	9.615	1020.364	
02/04/2022 18:00	12445200	0.475	280.026	9.615	1020.432	
02/04/2022 19:00	12448800	0.463	281.186	9.615	1020.842	
02/04/2022 20:00	12452400	0.452	282.308	9.615	1020.968	
02/04/2022 21:00	12456000	0.477	279.838	9.615	1022.246	
02/04/2022 22:00	12459600	0.486	278.943	9.615	1023.736	
02/04/2022 23:00	12463200	0.482	279.322	9.615	1023.737	
03/04/2022 00:00	12466800	0.485	279.065	9.615	1024.59	
03/04/2022 01:00	12470400	0.489	278.708	9.615	1024.785	

WTP-BH075						
Date and Time	Elapsed Time (Seconds)	Corrected Level Depth To Water (mbgl)	Corrected Pressure (mBar)	Temperature (C)	Barometric Pressure (mBar)	Manual Dip Reading (mbgl)
03/04/2022 02:00	12474000	0.49	278.53	9.615	1025.233	
03/04/2022 03:00	12477600	0.495	278.116	9.615	1025.647	
03/04/2022 04:00	12481200	0.486	278.987	9.615	1025.21	
03/04/2022 05:00	12484800	0.494	278.198	9.615	1025.782	
03/04/2022 06:00	12488400	0.497	277.938	9.615	1026.205	
03/04/2022 07:00	12492000	0.494	278.162	9.615	1025.98	
03/04/2022 08:00	12495600	0.489	278.628	9.615	1025.84	
03/04/2022 09:00	12499200	0.491	278.474	9.615	1026.102	
03/04/2022 10:00	12502800	0.477	279.803	9.615	1024.502	
03/04/2022 11:00	12506400	0.48	279.551	9.615	1024.591	
03/04/2022 12:00	12510000	0.471	280.443	9.615	1023.645	
03/04/2022 13:00	12513600	0.478	279.728	9.615	1023.169	
03/04/2022 14:00	12517200	0.476	279.956	9.615	1022.669	
03/04/2022 15:00	12520800	0.482	279.37	9.615	1022.225	
03/04/2022 16:00	12524400	0.479	279.612	9.615	1021.225	
03/04/2022 17:00	12528000	0.484	279.12	9.615	1021.283	
03/04/2022 18:00	12531600	0.457	281.804	9.615	1019.574	
03/04/2022 19:00	12535200	0.472	280.344	9.615	1019.409	
03/04/2022 20:00	12538800	0.474	280.161	9.615	1018.887	
03/04/2022 21:00	12542400	0.468	280.694	9.615	1017.975	
03/04/2022 22:00	12546000	0.472	280.356	9.615	1017.5	
03/04/2022 23:00	12549600	0.477	279.821	9.615	1017.331	
04/04/2022 00:00	12553200	0.474	280.13	9.615	1016.426	
04/04/2022 01:00	12556800	0.468	280.75	9.615	1016.022	
04/04/2022 02:00	12560400	0.47	280.557	9.615	1015.456	
04/04/2022 03:00	12564000	0.462	281.273	9.615	1014.253	
04/04/2022 04:00	12567600	0.46	281.469	9.615	1014.544	
04/04/2022 05:00	12571200	0.453	282.248	9.615	1013.765	
04/04/2022 06:00	12574800	0.445	283.034	9.615	1013.305	
04/04/2022 07:00	12578400	0.445	283.03	9.615	1012.712	
04/04/2022 08:00	12582000	0.435	283.993	9.615	1012.671	
04/04/2022 09:00	12585600	0.433	284.206	9.615	1012.511	
04/04/2022 10:00	12589200	0.436	283.887	9.615	1012.614	
04/04/2022 11:00	12592800	0.426	284.861	9.615	1012.454	
04/04/2022 12:00	12596400	0.424	285.084	9.615	1012.988	
04/04/2022 13:00	12600000	0.425	284.929	9.615	1013.198	
04/04/2022 14:00	12603600	0.416	285.871	9.615	1012.364	
04/04/2022 15:00	12607200	0.413	286.141	9.615	1012.473	
04/04/2022 16:00	12610800	0.413	286.155	9.615	1012.243	
04/04/2022 17:00	12614400	0.408	286.625	9.615	1012.153	
04/04/2022 18:00	12618000	0.407	286.665	9.615	1011.841	
04/04/2022 19:00	12621600	0.398	287.596	9.615	1011.723	
04/04/2022 20:00	12625200	0.402	287.18	9.615	1011.326	
04/04/2022 21:00	12628800	0.403	287.142	9.615	1011.96	
04/04/2022 22:00	12632400	0.398	287.579	9.615	1011.741	

WTP-BH075						
Date and Time	Elapsed Time (Seconds)	Corrected Level Depth To Water (mbgl)	Corrected Pressure (mBar)	Temperature (C)	Barometric Pressure (mBar)	Manual Dip Reading (mbgl)
04/04/2022 23:00	12636000	0.401	287.267	9.615	1012.215	
05/04/2022 00:00	12639600	0.393	288.061	9.615	1011.367	
05/04/2022 01:00	12643200	0.398	287.579	9.615	1011.523	
05/04/2022 02:00	12646800	0.394	287.963	9.667	1010.996	
05/04/2022 03:00	12650400	0.392	288.158	9.615	1010.185	
05/04/2022 04:00	12654000	0.384	288.928	9.615	1009.632	
05/04/2022 05:00	12657600	0.391	288.231	9.615	1009.408	
05/04/2022 06:00	12661200	0.387	288.688	9.615	1009.059	
05/04/2022 07:00	12664800	0.384	288.987	9.615	1008.489	
05/04/2022 08:00	12668400	0.383	289.107	9.615	1008.261	
05/04/2022 09:00	12672000	0.384	289.004	9.615	1008.039	
05/04/2022 10:00	12675600	0.388	288.616	9.615	1007.94	
05/04/2022 11:00	12679200	0.381	289.222	9.615	1007.658	
05/04/2022 12:00	12682800	0.379	289.49	9.615	1006.523	
05/04/2022 13:00	12686400	0.382	289.176	9.615	1005.916	
05/04/2022 14:00	12690000	0.382	289.11	9.615	1005.17	
05/04/2022 15:00	12693600	0.366	290.705	9.615	1003.303	
05/04/2022 16:00	12697200	0.368	290.519	9.615	1002.947	
05/04/2022 17:00	12700800	0.365	290.82	9.615	1001.508	
05/04/2022 18:00	12704400	0.363	290.987	9.615	1000.691	
05/04/2022 19:00	12708000	0.363	291.031	9.615	1000.213	
05/04/2022 20:00	12711600	0.357	291.593	9.615	998.893	
05/04/2022 21:00	12715200	0.357	291.646	9.615	998.406	
05/04/2022 22:00	12718800	0.354	291.864	9.615	998.08	
05/04/2022 23:00	12722400	0.345	292.814	9.615	996.859	
06/04/2022 00:00	12726000	0.341	293.175	9.615	996.444	
06/04/2022 01:00	12729600	0.338	293.479	9.615	995.219	
06/04/2022 02:00	12733200	0.334	293.868	9.667	995.065	
06/04/2022 03:00	12736800	0.309	296.298	9.615	993.483	
06/04/2022 04:00	12740400	0.319	295.32	9.615	992.889	
06/04/2022 05:00	12744000	0.308	296.415	9.615	991.253	
06/04/2022 06:00	12747600	0.299	297.289	9.615	990.866	
06/04/2022 07:00	12751200	0.282	298.921	9.615	989.885	
06/04/2022 08:00	12754800	0.252	301.863	9.615	989.435	
06/04/2022 09:00	12758400	0.236	303.471	9.615	988.424	
06/04/2022 10:00	12762000	0.224	304.678	9.615	988.029	
06/04/2022 11:00	12765600	0.218	305.229	9.615	987.967	
06/04/2022 12:00	12769200	0.211	305.922	9.615	987.382	
06/04/2022 13:00	12772800	0.201	306.886	9.615	986.418	
06/04/2022 14:00	12776400	0.199	307.087	9.615	986	
06/04/2022 15:00	12780000	0.19	307.931	9.667	984.633	
06/04/2022 16:00	12783600	0.189	308.051	9.615	984.223	
06/04/2022 17:00	12787200	0.193	307.673	9.615	983.517	
06/04/2022 18:00	12790800	0.188	308.174	9.615	982.475	
06/04/2022 19:00	12794400	0.176	309.297	9.667	981.749	

WTP-BH075						
Date and Time	Elapsed Time (Seconds)	Corrected Level Depth To Water (mbgl)	Corrected Pressure (mBar)	Temperature (C)	Barometric Pressure (mBar)	Manual Dip Reading (mbgl)
06/04/2022 20:00	12798000	0.178	309.119	9.615	981.691	
06/04/2022 21:00	12801600	0.173	309.595	9.615	981.108	
06/04/2022 22:00	12805200	0.17	309.918	9.615	981.651	
06/04/2022 23:00	12808800	0.177	309.282	9.615	982.234	
07/04/2022 00:00	12812400	0.158	311.116	9.615	982.134	
07/04/2022 01:00	12816000	0.162	310.683	9.667	981.989	
07/04/2022 02:00	12819600	0.164	310.533	9.615	982.933	
07/04/2022 03:00	12823200	0.146	312.287	9.615	982.967	
07/04/2022 04:00	12826800	0.152	311.69	9.615	984.161	
07/04/2022 05:00	12830400	0.154	311.495	9.615	984.355	
07/04/2022 06:00	12834000	0.158	311.094	9.667	985.589	
07/04/2022 07:00	12837600	0.149	312.023	9.615	985.669	
07/04/2022 08:00	12841200	0.145	312.368	9.615	986.788	
07/04/2022 09:00	12844800	0.144	312.51	9.615	987.188	
07/04/2022 10:00	12848400	0.156	311.262	9.615	988.219	
07/04/2022 11:00	12852000	0.163	310.636	9.615	989.659	
07/04/2022 12:00	12855600	0.163	310.595	9.615	991.326	
07/04/2022 13:00	12859200	0.175	309.429	9.615	991.841	
07/04/2022 14:00	12862800	0.175	309.477	9.667	992.191	
07/04/2022 15:00	12866400	0.171	309.854	9.615	992.988	
07/04/2022 16:00	12870000	0.175	309.406	9.615	993.491	
07/04/2022 17:00	12873600	0.174	309.489	9.615	994.329	
07/04/2022 18:00	12877200	0.171	309.782	9.615	994.741	
07/04/2022 19:00	12880800	0.176	309.364	9.615	995.809	
07/04/2022 20:00	12884400	0.17	309.879	9.615	995.62	
07/04/2022 21:00	12888000	0.174	309.573	9.667	996.16	
07/04/2022 22:00	12891600	0.181	308.864	9.667	997.628	
07/04/2022 23:00	12895200	0.19	307.95	9.615	997.874	
08/04/2022 00:00	12898800	0.182	308.758	9.615	997.661	
08/04/2022 01:00	12902400	0.196	307.394	9.615	997.562	
08/04/2022 02:00	12906000	0.201	306.842	9.615	998.168	
08/04/2022 03:00	12909600	0.202	306.749	9.615	997.773	
08/04/2022 04:00	12913200	0.209	306.092	9.615	997.726	
08/04/2022 05:00	12916800	0.203	306.732	9.667	997.375	
08/04/2022 06:00	12920400	0.211	305.874	9.615	997.727	
08/04/2022 07:00	12924000	0.21	305.969	9.667	998.627	
08/04/2022 08:00	12927600	0.211	305.925	9.615	998.76	
08/04/2022 09:00	12931200	0.212	305.828	9.667	999.851	
08/04/2022 10:00	12934800	0.204	306.566	9.667	999.71	
08/04/2022 11:00	12938400	0.207	306.267	9.615	1000.478	
08/04/2022 12:00	12942000	0.205	306.505	9.615	1001.053	
08/04/2022 13:00	12945600	0.213	305.756	9.615	1001.531	
08/04/2022 14:00	12949200	0.207	306.342	9.667	1001.993	
08/04/2022 15:00	12952800	0.203	306.729	9.615	1002.617	
08/04/2022 16:00	12956400	0.202	306.754	9.615	1003.297	

WTP-BH075						
Date and Time	Elapsed Time (Seconds)	Corrected Level Depth To Water (mbgl)	Corrected Pressure (mBar)	Temperature (C)	Barometric Pressure (mBar)	Manual Dip Reading (mbgl)
08/04/2022 17:00	12960000	0.203	306.657	9.615	1004.152	
08/04/2022 18:00	12963600	0.214	305.614	9.667	1004.998	
08/04/2022 19:00	12967200	0.221	304.906	9.615	1006.391	
08/04/2022 20:00	12970800	0.225	304.544	9.667	1007.315	
08/04/2022 21:00	12974400	0.225	304.578	9.615	1008.021	
08/04/2022 22:00	12978000	0.231	303.903	9.667	1009.528	
08/04/2022 23:00	12981600	0.238	303.223	9.615	1010.513	
09/04/2022 00:00	12985200	0.239	303.173	9.615	1011.323	
09/04/2022 01:00	12988800	0.242	302.892	9.615	1013.013	
09/04/2022 02:00	12992400	0.236	303.465	9.667	1012.621	
09/04/2022 03:00	12996000	0.239	303.172	9.615	1013.438	
09/04/2022 04:00	12999600	0.242	302.892	9.615	1013.556	
09/04/2022 05:00	13003200	0.25	302.129	9.667	1014.121	
09/04/2022 06:00	13006800	0.251	301.977	9.667	1014.544	
09/04/2022 07:00	13010400	0.251	302.009	9.615	1014.764	
09/04/2022 08:00	13014000	0.248	302.249	9.667	1014.814	
09/04/2022 09:00	13017600	0.247	302.431	9.615	1014.993	
09/04/2022 10:00	13021200	0.235	303.51	9.615	1014.618	
09/04/2022 11:00	13024800	0.237	303.324	9.667	1014.715	
09/04/2022 12:00	13028400	0.241	302.958	9.615	1014.465	
09/04/2022 13:00	13032000	0.241	303.006	9.615	1014.581	
09/04/2022 14:00	13035600	0.245	302.566	9.615	1014.044	
09/04/2022 15:00	13039200	0.24	303.061	9.667	1013.405	
09/04/2022 16:00	13042800	0.228	304.266	9.667	1012.906	
09/04/2022 17:00	13046400	0.237	303.322	9.615	1012.367	
09/04/2022 18:00	13050000	0.237	303.345	9.615	1012.235	
09/04/2022 19:00	13053600	0.235	303.58	9.615	1011.837	
09/04/2022 20:00	13057200	0.227	304.328	9.615	1012.174	
09/04/2022 21:00	13060800	0.239	303.147	9.667	1012.453	
09/04/2022 22:00	13064400	0.244	302.646	9.615	1012.989	
09/04/2022 23:00	13068000	0.226	304.481	9.615	1012.129	
10/04/2022 00:00	13071600	0.234	303.639	9.667	1012.285	
10/04/2022 01:00	13075200	0.245	302.568	9.615	1011.82	
10/04/2022 02:00	13078800	0.238	303.239	9.667	1010.896	
10/04/2022 03:00	13082400	0.241	303.011	9.615	1010.076	
10/04/2022 04:00	13086000	0.24	303.054	9.667	1009.184	
10/04/2022 05:00	13089600	0.232	303.872	9.615	1008.564	
10/04/2022 06:00	13093200	0.245	302.572	9.667	1008.582	
10/04/2022 07:00	13096800	0.246	302.445	9.667	1008.601	
10/04/2022 08:00	13100400	0.244	302.651	9.615	1008.267	
10/04/2022 09:00	13104000	0.25	302.084	9.667	1007.552	
10/04/2022 10:00	13107600	0.24	303.063	9.667	1007.169	
10/04/2022 11:00	13111200	0.24	303.092	9.615	1006.796	
10/04/2022 12:00	13114800	0.231	303.906	9.615	1006.687	
10/04/2022 13:00	13118400	0.233	303.718	9.615	1006.387	

WTP-BH075						
Date and Time	Elapsed Time (Seconds)	Corrected Level Depth To Water (mbgl)	Corrected Pressure (mBar)	Temperature (C)	Barometric Pressure (mBar)	Manual Dip Reading (mbgl)
10/04/2022 14:00	13122000	0.232	303.896	9.667	1005.795	
10/04/2022 15:00	13125600	0.236	303.431	9.615	1004.452	
10/04/2022 16:00	13129200	0.247	302.425	9.615	1004.211	
10/04/2022 17:00	13132800	0.249	302.141	9.667	1004.026	
10/04/2022 18:00	13136400	0.252	301.888	9.667	1003.521	
10/04/2022 19:00	13140000	0.244	302.69	9.667	1003.098	
10/04/2022 20:00	13143600	0.241	302.972	9.667	1002.328	
10/04/2022 21:00	13147200	0.244	302.656	9.667	1002.318	
10/04/2022 22:00	13150800	0.241	302.924	9.667	1002.484	
10/04/2022 23:00	13154400	0.244	302.635	9.615	1002.212	
11/04/2022 00:00	13158000	0.232	303.855	9.615	1001.427	
11/04/2022 01:00	13161600	0.242	302.908	9.615	1001.126	
11/04/2022 02:00	13165200	0.238	303.31	9.615	1000.183	
11/04/2022 03:00	13168800	0.237	303.386	9.667	999.962	
11/04/2022 04:00	13172400	0.229	304.135	9.615	998.707	
11/04/2022 05:00	13176000	0.228	304.229	9.667	998.199	
11/04/2022 06:00	13179600	0.23	304.007	9.615	997.155	
11/04/2022 07:00	13183200	0.228	304.203	9.615	996.092	
11/04/2022 08:00	13186800	0.219	305.172	9.667	995.791	
11/04/2022 09:00	13190400	0.214	305.639	9.667	995.216	
11/04/2022 10:00	13194000	0.222	304.877	9.667	994.948	
11/04/2022 11:00	13197600	0.226	304.447	9.615	993.138	
11/04/2022 12:00	13201200	0.234	303.627	9.615	993.633	
11/04/2022 13:00	13204800	0.224	304.616	9.667	993.259	
11/04/2022 14:00	13208400	0.24	303.069	9.667	993.397	
11/04/2022 15:00	13212000	0.234	303.693	9.667	992.555	
11/04/2022 16:00	13215600	0.238	303.282	9.667	992.588	
11/04/2022 17:00	13219200	0.23	304.033	9.667	992.703	
11/04/2022 18:00	13222800	0.234	303.687	9.615	993.193	
11/04/2022 19:00	13226400	0.237	303.409	9.615	993.418	
11/04/2022 20:00	13230000	0.238	303.273	9.615	993.77	
11/04/2022 21:00	13233600	0.246	302.519	9.615	994.849	
11/04/2022 22:00	13237200	0.236	303.506	9.615	995.163	
11/04/2022 23:00	13240800	0.234	303.682	9.667	995.385	
12/04/2022 00:00	13244400	0.262	300.924	9.615	995.848	
12/04/2022 01:00	13248000	0.254	301.672	9.615	995.588	
12/04/2022 02:00	13251600	0.262	300.952	9.615	995.82	
12/04/2022 03:00	13255200	0.26	301.15	9.667	995.965	
12/04/2022 04:00	13258800	0.258	301.257	9.615	995.407	
12/04/2022 05:00	13262400	0.259	301.204	9.667	995.641	
12/04/2022 06:00	13266000	0.256	301.523	9.615	996.008	
12/04/2022 07:00	13269600	0.25	302.067	9.667	996.458	
12/04/2022 08:00	13273200	0.273	299.805	9.667	996.932	
12/04/2022 09:00	13276800	0.275	299.679	9.615	997.201	
12/04/2022 10:00	13280400	0.271	300	9.615	997.097	

WTP-BH075						
Date and Time	Elapsed Time (Seconds)	Corrected Level Depth To Water (mbgl)	Corrected Pressure (mBar)	Temperature (C)	Barometric Pressure (mBar)	Manual Dip Reading (mbgl)
12/04/2022 11:00	13284000	0.276	299.542	9.667	997.845	
12/04/2022 12:00	13287600	0.258	301.272	9.615	997.505	
12/04/2022 13:00	13291200	0.272	299.947	9.615	998.071	
12/04/2022 14:00	13294800	0.259	301.169	9.615	998.204	
12/04/2022 15:00	13298400	0.255	301.609	9.615	998.469	
12/04/2022 16:00	13302000	0.238	303.234	9.615	998.578	
12/04/2022 17:00	13305600	0.221	304.927	9.667	998.367	
12/04/2022 18:00	13309200	0.223	304.757	9.615	999.277	
12/04/2022 19:00	13312800	0.224	304.659	9.667	999.719	
12/04/2022 20:00	13316400	0.221	304.936	9.667	1000.581	
12/04/2022 21:00	13320000	0.225	304.537	9.667	1001.685	
12/04/2022 22:00	13323600	0.231	303.959	9.615	1002.352	
12/04/2022 23:00	13327200	0.214	305.595	9.615	1002.016	
13/04/2022 00:00	13330800	0.236	303.459	9.667	1003.25	
13/04/2022 01:00	13334400	0.246	302.485	9.615	1003.772	
13/04/2022 02:00	13338000	0.239	303.204	9.615	1003.866	
13/04/2022 03:00	13341600	0.242	302.893	9.667	1004.466	
13/04/2022 04:00	13345200	0.248	302.327	9.615	1004.905	
13/04/2022 05:00	13348800	0.248	302.291	9.667	1005.286	
13/04/2022 06:00	13352400	0.245	302.591	9.667	1005.852	
13/04/2022 07:00	13356000	0.246	302.442	9.667	1007.032	
13/04/2022 08:00	13359600	0.252	301.927	9.615	1007.528	
13/04/2022 09:00	13363200	0.251	301.981	9.667	1009.011	
13/04/2022 10:00	13366800	0.259	301.171	9.667	1008.898	
13/04/2022 11:00	13370400	0.261	301.025	9.667	1009.479	
13/04/2022 12:00	13374000	0.269	300.225	9.667	1009.953	
13/04/2022 13:00	13377600	0.275	299.659	9.667	1010.031	
13/04/2022 14:00	13381200	0.274	299.711	9.667	1010.305	
13/04/2022 15:00	13384800	0.285	298.642	9.667	1010.995	
13/04/2022 16:00	13388400	0.284	298.763	9.667	1010.928	
13/04/2022 17:00	13392000	0.284	298.71	9.667	1010.927	
13/04/2022 18:00	13395600	0.283	298.846	9.667	1011.278	
13/04/2022 19:00	13399200	0.284	298.807	9.667	1011.1	
13/04/2022 20:00	13402800	0.267	300.438	9.667	1011.258	
13/04/2022 21:00	13406400	0.271	300.036	9.667	1011.932	
13/04/2022 22:00	13410000	0.26	301.092	9.667	1012.284	
13/04/2022 23:00	13413600	0.265	300.577	9.667	1012.474	
14/04/2022 00:00	13417200	0.27	300.175	9.667	1013.038	
14/04/2022 01:00	13420800	0.265	300.649	9.667	1012.402	
14/04/2022 02:00	13424400	0.258	301.271	9.667	1012.323	
14/04/2022 03:00	13428000	0.26	301.146	9.667	1012.231	
14/04/2022 04:00	13431600	0.264	300.69	9.615	1012.234	
14/04/2022 05:00	13435200	0.271	299.996	9.615	1012.169	
14/04/2022 06:00	13438800	0.275	299.666	9.667	1012.356	
14/04/2022 07:00	13442400	0.288	298.38	9.615	1012.484	

WTP-BH075						
Date and Time	Elapsed Time (Seconds)	Corrected Level Depth To Water (mbgl)	Corrected Pressure (mBar)	Temperature (C)	Barometric Pressure (mBar)	Manual Dip Reading (mbgl)
14/04/2022 08:00	13446000	0.28	299.115	9.615	1012.129	
14/04/2022 09:00	13449600	0.294	297.819	9.615	1012.394	
14/04/2022 10:00	13453200	0.298	297.361	9.615	1012.69	
14/04/2022 11:00	13456800	0.294	297.749	9.667	1012.429	
14/04/2022 12:00	13460400	0.29	298.129	9.667	1012.591	
14/04/2022 13:00	13464000	0.293	297.925	9.667	1013.067	
14/04/2022 14:00	13467600	0.288	298.372	9.667	1013.216	
14/04/2022 15:00	13471200	0.284	298.747	9.667	1013.166	
14/04/2022 16:00	13474800	0.29	298.179	9.667	1013.083	
14/04/2022 17:00	13478400	0.286	298.61	9.667	1012.653	
14/04/2022 18:00	13482000	0.293	297.888	9.667	1012.507	
14/04/2022 19:00	13485600	0.293	297.883	9.667	1012.729	
14/04/2022 20:00	13489200	0.301	297.116	9.615	1012.664	
14/04/2022 21:00	13492800	0.296	297.558	9.615	1013.198	
14/04/2022 22:00	13496400	0.309	296.272	9.667	1013.527	
14/04/2022 23:00	13500000	0.301	297.084	9.667	1013.257	
15/04/2022 00:00	13503600	0.306	296.603	9.615	1013.177	
15/04/2022 01:00	13507200	0.306	296.562	9.615	1012.676	
15/04/2022 02:00	13510800	0.301	297.141	9.667	1012.766	
15/04/2022 03:00	13514400	0.305	296.658	9.667	1013.087	
15/04/2022 04:00	13518000	0.314	295.824	9.667	1013.108	
15/04/2022 05:00	13521600	0.309	296.327	9.615	1013.941	
15/04/2022 06:00	13525200	0.305	296.715	9.615	1013.77	
15/04/2022 07:00	13528800	0.313	295.886	9.667	1014.671	
15/04/2022 08:00	13532400	0.313	295.933	9.667	1014.842	
15/04/2022 09:00	13536000	0.312	296.062	9.667	1015.146	
15/04/2022 10:00	13539600	0.317	295.521	9.667	1016.12	
15/04/2022 11:00	13543200	0.311	296.126	9.667	1016.925	
15/04/2022 12:00	13546800	0.309	296.329	9.667	1017.318	
15/04/2022 13:00	13550400	0.31	296.252	9.615	1017.864	
15/04/2022 14:00	13554000	0.313	295.912	9.667	1018.603	
15/04/2022 15:00	13557600	0.32	295.258	9.615	1018.913	
15/04/2022 16:00	13561200	0.31	296.249	9.615	1019.169	
15/04/2022 17:00	13564800	0.309	296.295	9.667	1018.924	
15/04/2022 18:00	13568400	0.315	295.765	9.667	1019.076	
15/04/2022 19:00	13572000	0.322	295.007	9.615	1019.326	
15/04/2022 20:00	13575600	0.322	295.044	9.667	1018.55	
15/04/2022 21:00	13579200	0.32	295.256	9.667	1018.988	
15/04/2022 22:00	13582800	0.317	295.548	9.615	1019.165	
15/04/2022 23:00	13586400	0.322	295.041	9.615	1019.51	
16/04/2022 00:00	13590000	0.322	295.044	9.667	1019.525	
16/04/2022 01:00	13593600	0.336	293.682	9.667	1020.779	
16/04/2022 02:00	13597200	0.329	294.37	9.667	1020.741	
16/04/2022 03:00	13600800	0.332	294.024	9.667	1020.762	
16/04/2022 04:00	13604400	0.34	293.233	9.667	1020.74	

WTP-BH075						
Date and Time	Elapsed Time (Seconds)	Corrected Level Depth To Water (mbgl)	Corrected Pressure (mBar)	Temperature (C)	Barometric Pressure (mBar)	Manual Dip Reading (mbgl)
16/04/2022 05:00	13608000	0.347	292.558	9.667	1020.277	
16/04/2022 06:00	13611600	0.345	292.792	9.667	1019.717	
16/04/2022 07:00	13615200	0.345	292.809	9.667	1019.917	
16/04/2022 08:00	13618800	0.351	292.155	9.615	1020.01	
16/04/2022 09:00	13622400	0.347	292.558	9.615	1019.552	
16/04/2022 10:00	13626000	0.347	292.59	9.667	1019.703	
16/04/2022 11:00	13629600	0.346	292.732	9.615	1019.813	
16/04/2022 12:00	13633200	0.353	292.032	9.667	1019.989	
16/04/2022 13:00	13636800	0.352	292.132	9.667	1019.89	
16/04/2022 14:00	13640400	0.357	291.596	9.615	1019.865	
16/04/2022 15:00	13644000	0.352	292.113	9.667	1019.204	
16/04/2022 16:00	13647600	0.353	292.014	9.667	1018.707	
16/04/2022 17:00	13651200	0.354	291.948	9.615	1018.265	
16/04/2022 18:00	13654800	0.347	292.627	9.667	1018.201	
16/04/2022 19:00	13658400	0.35	292.324	9.667	1018.071	
16/04/2022 20:00	13662000	0.353	292.037	9.667	1017.762	
16/04/2022 21:00	13665600	0.345	292.781	9.667	1017.452	
16/04/2022 22:00	13669200	0.355	291.828	9.667	1018.024	
16/04/2022 23:00	13672800	0.353	292.021	9.667	1017.615	
17/04/2022 00:00	13676400	0.345	292.828	9.615	1017.656	
17/04/2022 01:00	13680000	0.339	293.324	9.667	1016.854	
17/04/2022 02:00	13683600	0.344	292.837	9.667	1016.311	
17/04/2022 03:00	13687200	0.335	293.737	9.615	1015.609	
17/04/2022 04:00	13690800	0.312	296.036	9.667	1014.847	
17/04/2022 05:00	13694400	0.301	297.119	9.667	1014.577	
17/04/2022 06:00	13698000	0.266	300.532	9.615	1013.856	
17/04/2022 07:00	13701600	0.242	302.873	9.667	1013.268	
17/04/2022 08:00	13705200	0.212	305.778	9.667	1012.261	
17/04/2022 09:00	13708800	0.198	307.233	9.667	1011.945	
17/04/2022 10:00	13712400	0.185	308.437	9.615	1012.294	
17/04/2022 11:00	13716000	0.165	310.454	9.667	1011.38	
17/04/2022 12:00	13719600	0.158	311.092	9.615	1010.722	
17/04/2022 13:00	13723200	0.156	311.324	9.667	1009.643	
17/04/2022 14:00	13726800	0.143	312.599	9.667	1009.127	
17/04/2022 15:00	13730400	0.135	313.338	9.667	1007.846	
17/04/2022 16:00	13734000	0.133	313.591	9.667	1007.809	
17/04/2022 17:00	13737600	0.133	313.599	9.667	1008.181	
17/04/2022 18:00	13741200	0.127	314.115	9.615	1008.242	
17/04/2022 19:00	13744800	0.117	315.103	9.667	1008.249	
17/04/2022 20:00	13748400	0.112	315.566	9.667	1009.25	
17/04/2022 21:00	13752000	0.119	314.909	9.667	1009.907	
17/04/2022 22:00	13755600	0.118	314.997	9.615	1010.504	
17/04/2022 23:00	13759200	0.113	315.557	9.615	1010.596	
18/04/2022 00:00	13762800	0.116	315.222	9.667	1011.437	
18/04/2022 01:00	13766400	0.109	315.863	9.667	1011.068	

WTP-BH075						
Date and Time	Elapsed Time (Seconds)	Corrected Level Depth To Water (mbgl)	Corrected Pressure (mBar)	Temperature (C)	Barometric Pressure (mBar)	Manual Dip Reading (mbgl)
18/04/2022 02:00	13770000	0.116	315.245	9.667	1012.065	
18/04/2022 03:00	13773600	0.115	315.303	9.667	1011.519	
18/04/2022 04:00	13777200	0.113	315.466	9.667	1011.357	
18/04/2022 05:00	13780800	0.115	315.338	9.667	1011.322	
18/04/2022 06:00	13784400	0.12	314.863	9.667	1011.417	
18/04/2022 07:00	13788000	0.125	314.37	9.667	1012.018	
18/04/2022 08:00	13791600	0.117	315.138	9.667	1011.576	
18/04/2022 09:00	13795200	0.118	315.012	9.667	1011.919	
18/04/2022 10:00	13798800	0.121	314.74	9.667	1012.082	
18/04/2022 11:00	13802400	0.124	314.406	9.667	1012.199	
18/04/2022 12:00	13806000	0.126	314.278	9.667	1012.382	
18/04/2022 13:00	13809600	0.121	314.705	9.667	1012.551	
18/04/2022 14:00	13813200	0.12	314.835	9.667	1012.366	
18/04/2022 15:00	13816800	0.132	313.691	9.615	1012.299	
18/04/2022 16:00	13820400	0.114	315.388	9.667	1011.597	
18/04/2022 17:00	13824000	0.113	315.552	9.667	1011.65	
18/04/2022 18:00	13827600	0.123	314.542	9.667	1011.9	
18/04/2022 19:00	13831200	0.119	314.88	9.667	1012.213	
18/04/2022 20:00	13834800	0.121	314.731	9.615	1012.072	
18/04/2022 21:00	13838400	0.121	314.707	9.667	1012.386	
18/04/2022 22:00	13842000	0.118	315.021	9.667	1012.561	
18/04/2022 23:00	13845600	0.127	314.135	9.667	1013.121	
19/04/2022 00:00	13849200	0.131	313.789	9.667	1012.925	
19/04/2022 01:00	13852800	0.126	314.19	9.667	1013.175	
19/04/2022 02:00	13856400	0.13	313.883	9.667	1012.994	
19/04/2022 03:00	13860000	0.134	313.407	9.667	1013.577	
19/04/2022 04:00	13863600	0.149	312.017	9.667	1014.371	
19/04/2022 05:00	13867200	0.142	312.657	9.667	1014.816	
19/04/2022 06:00	13870800	0.156	311.313	9.667	1015.618	
19/04/2022 07:00	13874400	0.154	311.518	9.667	1015.576	
19/04/2022 08:00	13878000	0.157	311.206	9.667	1015.887	
19/04/2022 09:00	13881600	0.148	312.048	9.667	1016.238	
19/04/2022 10:00	13885200	0.149	311.945	9.667	1015.853	
19/04/2022 11:00	13888800	0.149	311.977	9.667	1015.767	
19/04/2022 12:00	13892400	0.148	312.106	9.667	1015.693	
19/04/2022 13:00	13896000	0.147	312.225	9.667	1015.681	
19/04/2022 14:00	13899600	0.147	312.136	9.667	1015.717	
19/04/2022 15:00	13903200	0.138	313.013	9.667	1015.707	
19/04/2022 16:00	13906800	0.124	314.432	9.667	1015.427	
19/04/2022 17:00	13910400	0.12	314.791	9.667	1015.394	
19/04/2022 18:00	13914000	0.107	316.08	9.667	1015.08	
19/04/2022 19:00	13917600	0.114	315.403	9.667	1015.812	
19/04/2022 20:00	13921200	0.108	316.037	9.667	1016.045	
19/04/2022 21:00	13924800	0.104	316.411	9.667	1016.377	
19/04/2022 22:00	13928400	0.106	316.228	9.667	1016.993	

WTP-BH075						
Date and Time	Elapsed Time (Seconds)	Corrected Level Depth To Water (mbgl)	Corrected Pressure (mBar)	Temperature (C)	Barometric Pressure (mBar)	Manual Dip Reading (mbgl)
19/04/2022 23:00	13932000	0.108	315.955	9.667	1016.886	
20/04/2022 00:00	13935600	0.116	315.225	9.667	1016.966	
20/04/2022 01:00	13939200	0.124	314.428	9.667	1016.787	
20/04/2022 02:00	13942800	0.12	314.799	9.667	1016.849	
20/04/2022 03:00	13946400	0.113	315.504	9.667	1016.633	
20/04/2022 04:00	13950000	0.106	316.231	9.615	1015.94	
20/04/2022 05:00	13953600	0.112	315.627	9.667	1016.455	
20/04/2022 06:00	13957200	0.11	315.847	9.667	1016.18	
20/04/2022 07:00	13960800	0.113	315.478	9.667	1016.17	
20/04/2022 08:00	13964400	0.108	316.04	9.667	1015.445	
20/04/2022 09:00	13968000	0.107	316.147	9.667	1014.742	
20/04/2022 10:00	13971600	0.107	316.077	9.667	1013.944	
20/04/2022 11:00	13975200	0.109	315.86	9.667	1013.728	
20/04/2022 12:00	13978800	0.108	316.009	9.667	1012.819	
20/04/2022 13:00	13982400	0.109	315.873	9.667	1012.196	
20/04/2022 14:00	13986000	0.114	315.429	9.667	1011.393	
20/04/2022 15:00	13989600	0.114	315.391	9.667	1010.943	
20/04/2022 16:00	13993200	0.112	315.646	9.667	1009.713	
20/04/2022 17:00	13996800	0.11	315.773	9.667	1008.935	
20/04/2022 18:00	14000400	0.113	315.479	9.667	1008.687	
20/04/2022 19:00	14004000	0.119	314.895	9.667	1008.62	
20/04/2022 20:00	14007600	0.119	314.959	9.667	1007.959	
20/04/2022 21:00	14011200	0.117	315.105	9.667	1007.434	
20/04/2022 22:00	14014800	0.129	313.977	9.667	1007.586	
20/04/2022 23:00	14018400	0.124	314.427	9.667	1007.136	
21/04/2022 00:00	14022000	0.123	314.545	9.667	1006.205	
21/04/2022 01:00	14025600	0.132	313.61	9.667	1006.706	
21/04/2022 02:00	14029200	0.129	313.972	9.667	1006.018	
21/04/2022 03:00	14032800	0.13	313.806	9.667	1005.155	
21/04/2022 04:00	14036400	0.138	313.067	9.667	1004.81	
21/04/2022 05:00	14040000	0.138	313.039	9.667	1004.457	
21/04/2022 06:00	14043600	0.139	312.99	9.667	1004.182	
21/04/2022 07:00	14047200	0.138	313.075	9.667	1004.367	
21/04/2022 08:00	14050800	0.144	312.429	9.667	1004.851	
21/04/2022 09:00	14054400	0.144	312.433	9.667	1005.444	
21/04/2022 10:00	14058000	0.15	311.913	9.667	1006.018	
21/04/2022 11:00	14061600	0.152	311.684	9.667	1006.03	
21/04/2022 12:00	14065200	0.152	311.715	9.667	1006.324	
21/04/2022 13:00	14068800	0.161	310.811	9.667	1005.98	
21/04/2022 14:00	14072400	0.158	311.144	9.667	1006.135	
21/04/2022 15:00	14076000	0.156	311.253	9.667	1005.701	
21/04/2022 16:00	14079600	0.165	310.446	9.667	1005.912	
21/04/2022 17:00	14083200	0.165	310.395	9.667	1006.126	
21/04/2022 18:00	14086800	0.174	309.567	9.667	1006.9	
21/04/2022 19:00	14090400	0.175	309.47	9.667	1006.726	

WTP-BH075						
Date and Time	Elapsed Time (Seconds)	Corrected Level Depth To Water (mbgl)	Corrected Pressure (mBar)	Temperature (C)	Barometric Pressure (mBar)	Manual Dip Reading (mbgl)
21/04/2022 20:00	14094000	0.175	309.471	9.667	1006.561	
21/04/2022 21:00	14097600	0.172	309.695	9.667	1006.446	
21/04/2022 22:00	14101200	0.183	308.636	9.667	1007.017	
21/04/2022 23:00	14104800	0.183	308.628	9.667	1007.188	
22/04/2022 00:00	14108400	0.189	308.026	9.667	1007.194	
22/04/2022 01:00	14112000	0.197	307.261	9.667	1007.579	
22/04/2022 02:00	14115600	0.194	307.536	9.667	1007.521	
22/04/2022 03:00	14119200	0.197	307.26	9.667	1007.201	
22/04/2022 04:00	14122800	0.207	306.333	9.667	1007.044	
22/04/2022 05:00	14126400	0.208	306.221	9.667	1007.752	
22/04/2022 06:00	14130000	0.211	305.912	9.667	1007.355	
22/04/2022 07:00	14133600	0.228	304.205	9.667	1008.087	
22/04/2022 08:00	14137200	0.226	304.489	9.667	1007.695	
22/04/2022 09:00	14140800	0.222	304.817	9.667	1008.342	
22/04/2022 10:00	14144400	0.22	305.001	9.667	1007.671	
22/04/2022 11:00	14148000	0.218	305.223	9.667	1007.449	
22/04/2022 12:00	14151600	0.218	305.18	9.667	1007.384	
22/04/2022 13:00	14155200	0.217	305.361	9.667	1007.04	
22/04/2022 14:00	14158800	0.22	305.029	9.667	1006.721	
22/04/2022 15:00	14162400	0.223	304.708	9.667	1006.772	
22/04/2022 16:00	14166000	0.229	304.174	9.667	1005.787	
22/04/2022 17:00	14169600	0.225	304.499	9.667	1005.679	
22/04/2022 18:00	14173200	0.221	304.921	9.667	1005.149	
22/04/2022 19:00	14176800	0.22	304.991	9.667	1005.025	
22/04/2022 20:00	14180400	0.234	303.616	9.667	1004.72	
22/04/2022 21:00	14184000	0.236	303.505	9.667	1005.047	
22/04/2022 22:00	14187600	0.243	302.786	9.667	1005.061	
22/04/2022 23:00	14191200	0.248	302.261	9.667	1005.26	
23/04/2022 00:00	14194800	0.253	301.797	9.667	1005.183	
23/04/2022 01:00	14198400	0.256	301.486	9.667	1005.439	
23/04/2022 02:00	14202000	0.251	301.947	9.667	1005.088	
23/04/2022 03:00	14205600	0.259	301.207	9.667	1005.393	
23/04/2022 04:00	14209200	0.258	301.332	9.667	1005.16	
23/04/2022 05:00	14212800	0.257	301.375	9.667	1004.954	
23/04/2022 06:00	14216400	0.255	301.633	9.719	1005.528	
23/04/2022 07:00	14220000	0.265	300.602	9.667	1005.565	
23/04/2022 08:00	14223600	0.266	300.558	9.667	1005.068	
23/04/2022 09:00	14227200	0.261	301.032	9.667	1005.298	
23/04/2022 10:00	14230800	0.253	301.785	9.667	1005.303	
23/04/2022 11:00	14234400	0.255	301.613	9.667	1005.151	
23/04/2022 12:00	14238000	0.262	300.924	9.667	1005.514	
23/04/2022 13:00	14241600	0.26	301.069	9.719	1005.171	
23/04/2022 14:00	14245200	0.257	301.42	9.667	1004.53	
23/04/2022 15:00	14248800	0.266	300.526	9.719	1004.847	
23/04/2022 16:00	14252400	0.271	300.072	9.667	1004.306	

WTP-BH075						
Date and Time	Elapsed Time (Seconds)	Corrected Level Depth To Water (mbgl)	Corrected Pressure (mBar)	Temperature (C)	Barometric Pressure (mBar)	Manual Dip Reading (mbgl)
23/04/2022 17:00	14256000	0.274	299.736	9.667	1004.425	
23/04/2022 18:00	14259600	0.274	299.777	9.719	1004.349	
23/04/2022 19:00	14263200	0.28	299.128	9.667	1004.166	
23/04/2022 20:00	14266800	0.278	299.301	9.719	1004.175	
23/04/2022 21:00	14270400	0.295	297.71	9.667	1005.313	
23/04/2022 22:00	14274000	0.297	297.506	9.667	1005.517	
23/04/2022 23:00	14277600	0.291	298.036	9.667	1005.8	
24/04/2022 00:00	14281200	0.296	297.585	9.667	1006.251	
24/04/2022 01:00	14284800	0.299	297.25	9.719	1006.335	
24/04/2022 02:00	14288400	0.303	296.872	9.719	1006.604	
24/04/2022 03:00	14292000	0.307	296.541	9.667	1006.97	
24/04/2022 04:00	14295600	0.306	296.589	9.719	1006.832	
24/04/2022 05:00	14299200	0.31	296.163	9.667	1006.807	
24/04/2022 06:00	14302800	0.314	295.837	9.667	1007.186	
24/04/2022 07:00	14306400	0.316	295.604	9.719	1007.493	
24/04/2022 08:00	14310000	0.309	296.317	9.667	1007.736	
24/04/2022 09:00	14313600	0.3	297.204	9.719	1007.519	
24/04/2022 10:00	14317200	0.307	296.47	9.719	1007.656	
24/04/2022 11:00	14320800	0.318	295.461	9.667	1008.051	
24/04/2022 12:00	14324400	0.32	295.23	9.719	1008.896	
24/04/2022 13:00	14328000	0.322	295.005	9.719	1008.634	
24/04/2022 14:00	14331600	0.315	295.749	9.667	1008.466	
24/04/2022 15:00	14335200	0.324	294.83	9.667	1008.356	
24/04/2022 16:00	14338800	0.333	294.005	9.667	1008.314	
24/04/2022 17:00	14342400	0.337	293.565	9.667	1008.212	
24/04/2022 18:00	14346000	0.35	292.275	9.667	1009.339	
24/04/2022 19:00	14349600	0.35	292.244	9.667	1008.882	
24/04/2022 20:00	14353200	0.334	293.836	9.667	1008.645	
24/04/2022 21:00	14356800	0.351	292.208	9.719	1009.805	
24/04/2022 22:00	14360400	0.354	291.925	9.719	1010.304	
24/04/2022 23:00	14364000	0.355	291.779	9.719	1010.721	
25/04/2022 00:00	14367600	0.358	291.489	9.719	1010.307	
25/04/2022 01:00	14371200	0.362	291.079	9.719	1010.825	
25/04/2022 02:00	14374800	0.36	291.33	9.719	1010.411	
25/04/2022 03:00	14378400	0.357	291.612	9.719	1010.454	
25/04/2022 04:00	14382000	0.363	290.985	9.719	1010.919	
25/04/2022 05:00	14385600	0.361	291.225	9.719	1010.841	
25/04/2022 06:00	14389200	0.364	290.911	9.719	1011.048	
25/04/2022 07:00	14392800	0.368	290.481	9.719	1011.477	
25/04/2022 08:00	14396400	0.366	290.766	9.719	1011.626	
25/04/2022 09:00	14400000	0.373	290.027	9.719	1012.202	
25/04/2022 10:00	14403600	0.373	290.039	9.667	1012.28	
25/04/2022 11:00	14407200	0.373	290.051	9.719	1012.774	
25/04/2022 12:00	14410800	0.375	289.852	9.719	1012.703	
25/04/2022 13:00	14414400	0.362	291.094	9.719	1012.815	

WTP-BH075						
Date and Time	Elapsed Time (Seconds)	Corrected Level Depth To Water (mbgl)	Corrected Pressure (mBar)	Temperature (C)	Barometric Pressure (mBar)	Manual Dip Reading (mbgl)
25/04/2022 14:00	14418000	0.376	289.769	9.719	1012.948	
25/04/2022 15:00	14421600	0.387	288.692	9.719	1012.669	
25/04/2022 16:00	14425200	0.379	289.456	9.719	1012.447	
25/04/2022 17:00	14428800	0.391	288.287	9.719	1012.208	
25/04/2022 18:00	14432400	0.392	288.195	9.719	1012.028	
25/04/2022 19:00	14436000	0.392	288.158	9.719	1012.337	
25/04/2022 20:00	14439600	0.392	288.139	9.719	1012.464	
25/04/2022 21:00	14443200	0.399	287.494	9.719	1013.543	
25/04/2022 22:00	14446800	0.397	287.644	9.719	1014.26	
25/04/2022 23:00	14450400	0.404	286.982	9.719	1014.054	
26/04/2022 00:00	14454000	0.404	287.007	9.719	1014.571	
26/04/2022 01:00	14457600	0.41	286.448	9.719	1015.348	
26/04/2022 02:00	14461200	0.413	286.124	9.667	1014.731	
26/04/2022 03:00	14464800	0.415	285.919	9.719	1014.576	
26/04/2022 04:00	14468400	0.408	286.623	9.719	1014.739	
26/04/2022 05:00	14472000	0.409	286.505	9.719	1014.694	
26/04/2022 06:00	14475600	0.406	286.786	9.719	1014.25	
26/04/2022 07:00	14479200	0.412	286.244	9.719	1015.389	
26/04/2022 08:00	14482800	0.418	285.666	9.719	1015.641	
26/04/2022 09:00	14486400	0.419	285.548	9.719	1016.139	
26/04/2022 10:00	14490000	0.418	285.679	9.719	1016.17	
26/04/2022 11:00	14493600	0.426	284.828	9.719	1016.697	
26/04/2022 12:00	14497200	0.428	284.664	9.719	1016.806	
26/04/2022 13:00	14500800	0.422	285.265	9.719	1016.747	
26/04/2022 14:00	14504400	0.422	285.232	9.719	1016.889	
26/04/2022 15:00	14508000	0.422	285.204	9.719	1017.079	
26/04/2022 16:00	14511600	0.421	285.303	9.719	1016.926	
26/04/2022 17:00	14515200	0.424	285.023	9.719	1017.152	
26/04/2022 18:00	14518800	0.426	284.846	9.719	1017.058	
26/04/2022 19:00	14522400	0.424	285.081	9.719	1017.69	
26/04/2022 20:00	14526000	0.419	285.56	9.719	1018.079	
26/04/2022 21:00	14529600	0.43	284.426	9.719	1017.803	
26/04/2022 22:00	14533200	0.434	284.111	9.719	1018.444	
26/04/2022 23:00	14536800	0.446	282.897	9.719	1019.278	
27/04/2022 00:00	14540400	0.445	283.021	9.719	1019.479	
27/04/2022 01:00	14544000	0.445	283.021	9.719	1020.021	
27/04/2022 02:00	14547600	0.449	282.562	9.719	1020.318	
27/04/2022 03:00	14551200	0.457	281.765	9.719	1020.952	
27/04/2022 04:00	14554800	0.461	281.374	9.719	1021.777	
27/04/2022 05:00	14558400	0.466	280.936	9.719	1022.215	
27/04/2022 06:00	14562000	0.466	280.893	9.719	1021.77	
27/04/2022 07:00	14565600	0.464	281.115	9.719	1022.36	
27/04/2022 08:00	14569200	0.463	281.207	9.719	1022.378	
27/04/2022 09:00	14572800	0.46	281.495	9.719	1022.685	
27/04/2022 10:00	14576400	0.465	281.031	9.719	1023.258	

WTP-BH075						
Date and Time	Elapsed Time (Seconds)	Corrected Level Depth To Water (mbgl)	Corrected Pressure (mBar)	Temperature (C)	Barometric Pressure (mBar)	Manual Dip Reading (mbgl)
27/04/2022 11:00	14580000	0.462	281.355	9.719	1022.825	
27/04/2022 12:00	14583600	0.469	280.616	9.719	1023.51	
27/04/2022 13:00	14587200	0.468	280.71	9.719	1023.146	
27/04/2022 14:00	14590800	0.468	280.691	9.719	1022.948	
27/04/2022 15:00	14594400	0.463	281.214	9.719	1022.75	
27/04/2022 16:00	14598000	0.465	280.985	9.719	1022.87	
27/04/2022 17:00	14601600	0.464	281.08	9.719	1022.505	
27/04/2022 18:00	14605200	0.469	280.671	9.719	1022.642	
27/04/2022 19:00	14608800	0.469	280.615	9.719	1023.024	
27/04/2022 20:00	14612400	0.467	280.802	9.719	1023.107	
27/04/2022 21:00	14616000	0.464	281.076	9.772	1023.774	
27/04/2022 22:00	14619600	0.456	281.95	9.719	1024.398	
27/04/2022 23:00	14623200	0.456	281.885	9.719	1024.735	
28/04/2022 00:00	14626800	0.477	279.841	9.719	1025.695	
28/04/2022 01:00	14630400	0.467	280.863	9.719	1025.161	
28/04/2022 02:00	14634000	0.48	279.512	9.719	1026.24	
28/04/2022 03:00	14637600	0.465	281.041	9.719	1026.283	
28/04/2022 04:00	14641200	0.459	281.621	9.719	1025.919	
28/04/2022 05:00	14644800	0.467	280.807	9.772	1025.831	
28/04/2022 06:00	14648400	0.472	280.365	9.719	1026.038	
28/04/2022 07:00	14652000	0.478	279.798	9.719	1026.334	
28/04/2022 08:00	14655600	0.483	279.244	9.719	1027.267	
28/04/2022 09:00	14659200	0.485	279.028	9.772	1027.285	
28/04/2022 10:00	14662800	0.483	279.232	9.719	1027.442	
28/04/2022 11:00	14666400	0.488	278.76	9.719	1027.48	
28/04/2022 12:00	14670000	0.489	278.662	9.719	1027.307	
28/04/2022 13:00	14673600	0.486	278.963	9.772	1026.917	
28/04/2022 14:00	14677200	0.484	279.163	9.772	1026.825	
28/04/2022 15:00	14680800	0.485	279.064	9.719	1026.471	
28/04/2022 16:00	14684400	0.491	278.499	9.719	1026.657	
28/04/2022 17:00	14688000	0.489	278.696	9.719	1026.46	
28/04/2022 18:00	14691600	0.488	278.776	9.719	1026.218	
28/04/2022 19:00	14695200	0.487	278.918	9.719	1025.533	
28/04/2022 20:00	14698800	0.485	279.048	9.719	1025.946	
28/04/2022 21:00	14702400	0.485	279.032	9.772	1026.848	
28/04/2022 22:00	14706000	0.49	278.59	9.719	1027.596	
28/04/2022 23:00	14709600	0.487	278.838	9.719	1027.294	
29/04/2022 00:00	14713200	0.494	278.152	9.719	1028.359	
29/04/2022 01:00	14716800	0.492	278.423	9.719	1028.359	
29/04/2022 02:00	14720400	0.491	278.449	9.719	1028.008	
29/04/2022 03:00	14724000	0.492	278.359	9.772	1028.063	
29/04/2022 04:00	14727600	0.499	277.739	9.772	1028.195	
29/04/2022 05:00	14731200	0.501	277.5	9.719	1028.09	
29/04/2022 06:00	14734800	0.505	277.155	9.772	1028.074	
29/04/2022 07:00	14738400	0.503	277.332	9.719	1028.258	

WTP-BH075						
Date and Time	Elapsed Time (Seconds)	Corrected Level Depth To Water (mbgl)	Corrected Pressure (mBar)	Temperature (C)	Barometric Pressure (mBar)	Manual Dip Reading (mbgl)
29/04/2022 08:00	14742000	0.502	277.435	9.719	1028.534	
29/04/2022 09:00	14745600	0.503	277.308	9.719	1028.77	
29/04/2022 10:00	14749200	0.5	277.574	9.719	1028.504	
29/04/2022 11:00	14752800	0.5	277.588	9.719	1028.327	
29/04/2022 12:00	14756400	0.511	276.528	9.772	1028.701	
29/04/2022 13:00	14760000	0.503	277.297	9.772	1028.041	
29/04/2022 14:00	14763600	0.5	277.618	9.719	1027.701	
29/04/2022 15:00	14767200	0.507	276.906	9.719	1027.545	
29/04/2022 16:00	14770800	0.502	277.398	9.772	1026.638	
29/04/2022 17:00	14774400	0.492	278.337	9.772	1026.513	
29/04/2022 18:00	14778000	0.506	276.984	9.772	1026.511	
29/04/2022 19:00	14781600	0.501	277.468	9.772	1025.864	
29/04/2022 20:00	14785200	0.503	277.342	9.719	1025.592	
29/04/2022 21:00	14788800	0.505	277.094	9.772	1026.13	
29/04/2022 22:00	14792400	0.505	277.122	9.772	1026.318	
29/04/2022 23:00	14796000	0.506	277.042	9.772	1026.128	
30/04/2022 00:00	14799600	0.51	276.655	9.772	1026.297	
30/04/2022 01:00	14803200	0.508	276.853	9.772	1025.937	
30/04/2022 02:00	14806800	0.507	276.929	9.772	1025.807	
30/04/2022 03:00	14810400	0.515	276.125	9.772	1025.147	
30/04/2022 04:00	14814000	0.512	276.373	9.772	1025.333	
30/04/2022 05:00	14817600	0.509	276.675	9.719	1024.795	
30/04/2022 06:00	14821200	0.498	277.777	9.772	1024.526	
30/04/2022 07:00	14824800	0.502	277.381	9.772	1025.247	
30/04/2022 08:00	14828400	0.5	277.571	9.772	1025.057	
30/04/2022 09:00	14832000	0.506	277.006	9.719	1025.223	
30/04/2022 10:00	14835600	0.498	277.772	9.772	1024.747	
30/04/2022 11:00	14839200	0.493	278.314	9.772	1024.746	
30/04/2022 12:00	14842800	0.498	277.81	9.772	1024.275	
30/04/2022 13:00	14846400	0.497	277.91	9.719	1023.344	
30/04/2022 14:00	14850000	0.491	278.522	9.772	1022.696	
30/04/2022 15:00	14853600	0.481	279.486	9.772	1021.949	
30/04/2022 16:00	14857200	0.48	279.548	9.772	1021.562	
30/04/2022 17:00	14860800	0.477	279.815	9.772	1021.402	
30/04/2022 18:00	14864400	0.46	281.519	9.824	1020.802	
30/04/2022 19:00	14868000	0.472	280.318	9.772	1020.574	
30/04/2022 20:00	14871600	0.469	280.62	9.772	1020.164	
30/04/2022 21:00	14875200	0.474	280.151	9.772	1020.091	
30/04/2022 22:00	14878800	0.486	278.981	9.772	1020.395	
30/04/2022 23:00	14882400	0.472	280.349	9.772	1019.406	
01/05/2022 00:00	14886000	0.475	280.032	9.772	1019.452	
01/05/2022 01:00	14889600	0.474	280.176	9.772	1018.982	
01/05/2022 02:00	14893200	0.474	280.186	9.772	1018.539	
01/05/2022 03:00	14896800	0.473	280.256	9.719	1018.179	
01/05/2022 04:00	14900400	0.472	280.322	9.772	1017.969	

WTP-BH075						
Date and Time	Elapsed Time (Seconds)	Corrected Level Depth To Water (mbgl)	Corrected Pressure (mBar)	Temperature (C)	Barometric Pressure (mBar)	Manual Dip Reading (mbgl)
01/05/2022 05:00	14904000	0.473	280.206	9.772	1017.435	
01/05/2022 06:00	14907600	0.452	282.296	9.772	1016.592	
01/05/2022 07:00	14911200	0.465	281.026	9.772	1017.048	
01/05/2022 08:00	14914800	0.459	281.601	9.772	1016.419	
01/05/2022 09:00	14918400	0.461	281.451	9.772	1016.678	
01/05/2022 10:00	14922000	0.465	280.999	9.772	1016.533	
01/05/2022 11:00	14925600	0.458	281.743	9.772	1016.006	
01/05/2022 12:00	14929200	0.458	281.712	9.772	1015.875	
01/05/2022 13:00	14932800	0.456	281.943	9.772	1015.318	
01/05/2022 14:00	14936400	0.455	281.958	9.772	1015.412	
01/05/2022 15:00	14940000	0.454	282.131	9.772	1015.239	
01/05/2022 16:00	14943600	0.449	282.642	9.772	1014.62	
01/05/2022 17:00	14947200	0.445	282.995	9.772	1014.753	
01/05/2022 18:00	14950800	0.444	283.116	9.772	1014.525	
01/05/2022 19:00	14954400	0.442	283.298	9.772	1014.343	
01/05/2022 20:00	14958000	0.443	283.135	9.772	1014.561	
01/05/2022 21:00	14961600	0.445	283.013	9.772	1014.952	
01/05/2022 22:00	14965200	0.444	283.09	9.772	1015.418	
01/05/2022 23:00	14968800	0.436	283.83	9.772	1014.677	
02/05/2022 00:00	14972400	0.438	283.637	9.824	1015.215	
02/05/2022 01:00	14976000	0.434	284.082	9.824	1015.42	
02/05/2022 02:00	14979600	0.435	283.97	9.772	1015.243	
02/05/2022 03:00	14983200	0.437	283.771	9.772	1015.55	
02/05/2022 04:00	14986800	0.437	283.766	9.824	1015.574	
02/05/2022 05:00	14990400	0.435	283.92	9.824	1015.583	
02/05/2022 06:00	14994000	0.418	285.584	9.772	1015.526	
02/05/2022 07:00	14997600	0.436	283.845	9.772	1016.56	
02/05/2022 08:00	15001200	0.431	284.339	9.772	1016.879	
02/05/2022 09:00	15004800	0.433	284.196	9.772	1016.751	
02/05/2022 10:00	15008400	0.445	283.007	9.772	1017.453	
02/05/2022 11:00	15012000	0.443	283.192	9.824	1017.557	
02/05/2022 12:00	15015600	0.429	284.557	9.824	1017.547	
02/05/2022 13:00	15019200	0.441	283.331	9.824	1017.58	
02/05/2022 14:00	15022800	0.452	282.295	9.824	1017.912	
02/05/2022 15:00	15026400	0.447	282.795	9.824	1017.792	
02/05/2022 16:00	15030000	0.448	282.694	9.824	1017.838	
02/05/2022 17:00	15033600	0.445	283.017	9.772	1017.443	
02/05/2022 18:00	15037200	0.448	282.677	9.772	1017.348	
02/05/2022 19:00	15040800	0.441	283.395	9.772	1017.389	
02/05/2022 20:00	15044400	0.442	283.319	9.772	1017.303	
02/05/2022 21:00	15048000	0.442	283.31	9.824	1017.114	
02/05/2022 22:00	15051600	0.443	283.164	9.772	1017.512	
02/05/2022 23:00	15055200	0.445	282.996	9.824	1017.373	
03/05/2022 00:00	15058800	0.434	284.032	9.772	1016.969	
03/05/2022 01:00	15062400	0.421	285.314	9.824	1017.441	

WTP-BH075						
Date and Time	Elapsed Time (Seconds)	Corrected Level Depth To Water (mbgl)	Corrected Pressure (mBar)	Temperature (C)	Barometric Pressure (mBar)	Manual Dip Reading (mbgl)
03/05/2022 02:00	15066000	0.442	283.268	9.824	1017.102	
03/05/2022 03:00	15069600	0.445	283.009	9.772	1016.691	
03/05/2022 04:00	15073200	0.449	282.633	9.824	1017.033	
03/05/2022 05:00	15076800	0.452	282.344	9.772	1016.706	
03/05/2022 06:00	15080400	0.448	282.692	9.772	1016.574	
03/05/2022 07:00	15084000	0.454	282.078	9.824	1017.262	
03/05/2022 08:00	15087600	0.456	281.861	9.824	1017.371	
03/05/2022 09:00	15091200	0.454	282.13	9.824	1017.481	
03/05/2022 10:00	15094800	0.453	282.209	9.772	1017.6	
03/05/2022 11:00	15098400	0.462	281.337	9.824	1017.84	
03/05/2022 12:00	15102000	0.458	281.757	9.824	1017.529	
03/05/2022 13:00	15105600	0.46	281.553	9.824	1017.299	
03/05/2022 14:00	15109200	0.462	281.295	9.824	1016.636	
03/05/2022 15:00	15112800	0.45	282.479	9.824	1016.427	
03/05/2022 16:00	15116400	0.465	280.986	9.824	1016.457	
03/05/2022 17:00	15120000	0.47	280.569	9.772	1015.338	
03/05/2022 18:00	15123600	0.477	279.893	9.824	1015.056	
03/05/2022 19:00	15127200	0.477	279.805	9.772	1014.746	
03/05/2022 20:00	15130800	0.476	279.911	9.824	1014.334	
03/05/2022 21:00	15134400	0.478	279.762	9.824	1014.429	
03/05/2022 22:00	15138000	0.485	279.09	9.824	1014.938	
03/05/2022 23:00	15141600	0.483	279.27	9.824	1014.596	
04/05/2022 00:00	15145200	0.479	279.68	9.824	1014.132	
04/05/2022 01:00	15148800	0.49	278.531	9.824	1013.98	
04/05/2022 02:00	15152400	0.497	277.846	9.824	1014.231	
04/05/2022 03:00	15156000	0.499	277.694	9.824	1014.059	
04/05/2022 04:00	15159600	0.498	277.756	9.772	1013.869	
04/05/2022 05:00	15163200	0.499	277.688	9.824	1014.009	
04/05/2022 06:00	15166800	0.486	278.957	9.824	1013.879	
04/05/2022 07:00	15170400	0.503	277.328	9.824	1014.641	
04/05/2022 08:00	15174000	0.508	276.81	9.772	1015.466	
04/05/2022 09:00	15177600	0.509	276.737	9.824	1015.937	
04/05/2022 10:00	15181200	0.513	276.297	9.824	1016.213	
04/05/2022 11:00	15184800	0.514	276.218	9.824	1016.51	
04/05/2022 12:00	15188400	0.522	275.481	9.824	1017.193	
04/05/2022 13:00	15192000	0.525	275.158	9.824	1017.083	
04/05/2022 14:00	15195600	0.525	275.134	9.824	1017.161	
04/05/2022 15:00	15199200	0.522	275.418	9.876	1016.732	
04/05/2022 16:00	15202800	0.532	274.447	9.824	1017.251	
04/05/2022 17:00	15206400	0.533	274.33	9.824	1017.206	
04/05/2022 18:00	15210000	0.533	274.377	9.824	1017.267	
04/05/2022 19:00	15213600	0.521	275.538	9.824	1017.027	
04/05/2022 20:00	15217200	0.523	275.386	9.824	1017.125	
04/05/2022 21:00	15220800	0.52	275.628	9.824	1017.588	
04/05/2022 22:00	15224400	0.521	275.577	9.824	1018.235	

WTP-BH075						
Date and Time	Elapsed Time (Seconds)	Corrected Level Depth To Water (mbgl)	Corrected Pressure (mBar)	Temperature (C)	Barometric Pressure (mBar)	Manual Dip Reading (mbgl)
04/05/2022 23:00	15228000	0.531	274.564	9.824	1018.489	
05/05/2022 00:00	15231600	0.54	273.656	9.824	1018.8	
05/05/2022 01:00	15235200	0.535	274.156	9.824	1018.084	
05/05/2022 02:00	15238800	0.541	273.575	9.824	1018.448	
05/05/2022 03:00	15242400	0.538	273.889	9.824	1018.134	
05/05/2022 04:00	15246000	0.539	273.806	9.824	1018.325	
05/05/2022 05:00	15249600	0.544	273.267	9.824	1018.431	
05/05/2022 06:00	15253200	0.541	273.611	9.824	1018.412	
05/05/2022 07:00	15256800	0.548	272.878	9.824	1019.363	
05/05/2022 08:00	15260400	0.546	273.057	9.824	1019.399	
05/05/2022 09:00	15264000	0.546	273.077	9.824	1019.976	
05/05/2022 10:00	15267600	0.544	273.267	9.824	1020.165	
05/05/2022 11:00	15271200	0.551	272.586	9.824	1020.305	
05/05/2022 12:00	15274800	0.547	272.96	9.824	1020.201	
05/05/2022 13:00	15278400	0.546	273.086	9.824	1020.183	
05/05/2022 14:00	15282000	0.557	272.04	9.824	1020.146	
05/05/2022 15:00	15285600	0.544	273.291	9.824	1020.359	
05/05/2022 16:00	15289200	0.554	272.348	9.824	1020.162	
05/05/2022 17:00	15292800	0.541	273.536	9.824	1019.842	
05/05/2022 18:00	15296400	0.543	273.416	9.876	1019.71	
05/05/2022 19:00	15300000	0.552	272.513	9.824	1019.51	
05/05/2022 20:00	15303600	0.547	273.016	9.824	1019.712	
05/05/2022 21:00	15307200	0.553	272.41	9.876	1019.74	
05/05/2022 22:00	15310800	0.536	274.063	9.824	1019.857	
05/05/2022 23:00	15314400	0.556	272.122	9.824	1020.01	
06/05/2022 00:00	15318000	0.56	271.735	9.824	1019.529	
06/05/2022 01:00	15321600	0.555	272.17	9.824	1019.636	
06/05/2022 02:00	15325200	0.542	273.523	9.876	1018.627	
06/05/2022 03:00	15328800	0.553	272.398	9.876	1018.885	
06/05/2022 04:00	15332400	0.563	271.404	9.876	1019.229	
06/05/2022 05:00	15336000	0.554	272.262	9.824	1017.973	
06/05/2022 06:00	15339600	0.553	272.439	9.824	1018.013	
06/05/2022 07:00	15343200	0.558	271.939	9.876	1018.315	
06/05/2022 08:00	15346800	0.561	271.646	9.824	1017.939	
06/05/2022 09:00	15350400	0.561	271.637	9.824	1017.839	
06/05/2022 10:00	15354000	0.567	271.046	9.876	1018.123	
06/05/2022 11:00	15357600	0.559	271.861	9.876	1017.85	
06/05/2022 12:00	15361200	0.567	271.012	9.876	1018.646	
06/05/2022 13:00	15364800	0.563	271.406	9.824	1018.178	
06/05/2022 14:00	15368400	0.551	272.644	9.824	1019.053	
06/05/2022 15:00	15372000	0.551	272.561	9.876	1019.535	
06/05/2022 16:00	15375600	0.544	273.29	9.876	1019.619	
06/05/2022 17:00	15379200	0.536	274.11	9.876	1019.72	
06/05/2022 18:00	15382800	0.532	274.425	9.876	1020.326	
06/05/2022 19:00	15386400	0.53	274.677	9.876	1021.321	

WTP-BH075						
Date and Time	Elapsed Time (Seconds)	Corrected Level Depth To Water (mbgl)	Corrected Pressure (mBar)	Temperature (C)	Barometric Pressure (mBar)	Manual Dip Reading (mbgl)
06/05/2022 20:00	15390000	0.512	276.393	9.876	1021.231	
06/05/2022 21:00	15393600	0.505	277.134	9.876	1021.249	
06/05/2022 22:00	15397200	0.491	278.501	9.876	1021.779	
06/05/2022 23:00	15400800	0.489	278.719	9.876	1021.994	
07/05/2022 00:00	15404400	0.491	278.509	9.876	1022.801	
07/05/2022 01:00	15408000	0.493	278.296	9.824	1022.833	
07/05/2022 02:00	15411600	0.471	280.462	9.876	1023.287	
07/05/2022 03:00	15415200	0.472	280.343	9.876	1022.702	
07/05/2022 04:00	15418800	0.474	280.158	9.876	1023.103	
07/05/2022 05:00	15422400	0.462	281.369	9.876	1022.976	
07/05/2022 06:00	15426000	0.46	281.527	9.876	1023.523	
07/05/2022 07:00	15429600	0.469	280.67	9.876	1023.458	
07/05/2022 08:00	15433200	0.473	280.202	9.876	1024.089	
07/05/2022 09:00	15436800	0.477	279.857	9.876	1024.38	
07/05/2022 10:00	15440400	0.473	280.251	9.876	1024.311	
07/05/2022 11:00	15444000	0.477	279.885	9.876	1024.677	
07/05/2022 12:00	15447600	0.467	280.844	9.876	1023.989	
07/05/2022 13:00	15451200	0.472	280.326	9.876	1024.235	
07/05/2022 14:00	15454800	0.482	279.373	9.876	1024.267	
07/05/2022 15:00	15458400	0.482	279.358	9.876	1023.687	
07/05/2022 16:00	15462000	0.483	279.247	9.876	1023.58	
07/05/2022 17:00	15465600	0.484	279.214	9.876	1022.801	
07/05/2022 18:00	15469200	0.482	279.344	9.876	1022.562	
07/05/2022 19:00	15472800	0.48	279.568	9.876	1022.121	
07/05/2022 20:00	15476400	0.462	281.272	9.876	1021.068	
07/05/2022 21:00	15480000	0.468	280.767	9.876	1021.572	
07/05/2022 22:00	15483600	0.474	280.141	9.876	1021.819	
07/05/2022 23:00	15487200	0.481	279.458	9.876	1021.581	
08/05/2022 00:00	15490800	0.478	279.788	9.876	1021.901	
08/05/2022 01:00	15494400	0.496	277.95	9.876	1022.167	
08/05/2022 02:00	15498000	0.503	277.267	9.876	1022.363	
08/05/2022 03:00	15501600	0.504	277.206	9.824	1021.7	
08/05/2022 04:00	15505200	0.495	278.108	9.876	1020.817	
08/05/2022 05:00	15508800	0.502	277.374	9.928	1020.974	
08/05/2022 06:00	15512400	0.507	276.898	9.928	1021.342	
08/05/2022 07:00	15516000	0.511	276.532	9.876	1021.363	
08/05/2022 08:00	15519600	0.519	275.726	9.876	1021.898	
08/05/2022 09:00	15523200	0.516	276.041	9.876	1021.799	
08/05/2022 10:00	15526800	0.514	276.191	9.876	1021.271	
08/05/2022 11:00	15530400	0.512	276.374	9.876	1020.871	
08/05/2022 12:00	15534000	0.521	275.551	9.876	1020.827	
08/05/2022 13:00	15537600	0.525	275.141	9.928	1020.55	
08/05/2022 14:00	15541200	0.521	275.543	9.876	1020.13	
08/05/2022 15:00	15544800	0.525	275.183	9.928	1019.804	
08/05/2022 16:00	15548400	0.519	275.774	9.928	1018.995	

WTP-BH075						
Date and Time	Elapsed Time (Seconds)	Corrected Level Depth To Water (mbgl)	Corrected Pressure (mBar)	Temperature (C)	Barometric Pressure (mBar)	Manual Dip Reading (mbgl)
08/05/2022 17:00	15552000	0.53	274.701	9.928	1018.281	
08/05/2022 18:00	15555600	0.536	274.066	9.928	1018.157	
08/05/2022 19:00	15559200	0.54	273.703	9.876	1017.851	
08/05/2022 20:00	15562800	0.531	274.58	9.928	1017.534	
08/05/2022 21:00	15566400	0.542	273.503	9.928	1017.366	
08/05/2022 22:00	15570000	0.544	273.316	9.876	1016.829	
08/05/2022 23:00	15573600	0.546	273.103	9.928	1016.952	
09/05/2022 00:00	15577200	0.54	273.722	9.876	1015.772	
09/05/2022 01:00	15580800	0.545	273.213	9.928	1015.379	
09/05/2022 02:00	15584400	0.555	272.214	9.928	1015.727	
09/05/2022 03:00	15588000	0.549	272.826	9.928	1014.682	
09/05/2022 04:00	15591600	0.54	273.717	9.928	1013.087	
09/05/2022 05:00	15595200	0.536	274.07	9.876	1012.715	
09/05/2022 06:00	15598800	0.524	275.28	9.928	1011.47	
09/05/2022 07:00	15602400	0.538	273.902	9.928	1011.763	
09/05/2022 08:00	15606000	0.526	275.085	9.928	1010.743	
09/05/2022 09:00	15609600	0.541	273.585	9.928	1010.564	
09/05/2022 10:00	15613200	0.536	274.107	9.928	1009.228	
09/05/2022 11:00	15616800	0.527	274.915	9.928	1008.529	
09/05/2022 12:00	15620400	0.532	274.482	9.928	1007.661	
09/05/2022 13:00	15624000	0.535	274.208	9.928	1007.014	
09/05/2022 14:00	15627600	0.532	274.435	9.928	1005.866	
09/05/2022 15:00	15631200	0.534	274.291	9.928	1005.577	
09/05/2022 16:00	15634800	0.546	273.123	9.928	1005.878	
09/05/2022 17:00	15638400	0.537	273.952	9.928	1004.777	
09/05/2022 18:00	15642000	0.531	274.516	9.928	1004.43	
09/05/2022 19:00	15645600	0.524	275.277	9.928	1005.024	
09/05/2022 20:00	15649200	0.52	275.631	9.928	1006.024	
09/05/2022 21:00	15652800	0.48	279.528	9.928	1006.626	
09/05/2022 22:00	15656400	0.445	282.992	9.928	1007.009	
09/05/2022 23:00	15660000	0.411	286.274	9.928	1007.033	
10/05/2022 00:00	15663600	0.387	288.678	9.928	1006.417	
10/05/2022 01:00	15667200	0.365	290.841	9.928	1005.989	
10/05/2022 02:00	15670800	0.356	291.727	9.928	1006.077	
10/05/2022 03:00	15674400	0.344	292.894	9.928	1005.725	
10/05/2022 04:00	15678000	0.338	293.456	9.876	1005.415	
10/05/2022 05:00	15681600	0.328	294.4	9.928	1005.14	
10/05/2022 06:00	15685200	0.327	294.532	9.928	1004.574	
10/05/2022 07:00	15688800	0.329	294.334	9.928	1005.26	
10/05/2022 08:00	15692400	0.323	294.907	9.928	1005.554	
10/05/2022 09:00	15696000	0.324	294.888	9.928	1006.061	
10/05/2022 10:00	15699600	0.309	296.295	9.928	1005.955	
10/05/2022 11:00	15703200	0.316	295.612	9.928	1006.475	
10/05/2022 12:00	15706800	0.303	296.856	9.928	1006.804	
10/05/2022 13:00	15710400	0.288	298.399	9.928	1006.235	

WTP-BH075						
Date and Time	Elapsed Time (Seconds)	Corrected Level Depth To Water (mbgl)	Corrected Pressure (mBar)	Temperature (C)	Barometric Pressure (mBar)	Manual Dip Reading (mbgl)
10/05/2022 14:00	15714000	0.281	299.072	9.928	1006.16	
10/05/2022 15:00	15717600	0.275	299.623	9.928	1005.337	
10/05/2022 16:00	15721200	0.271	300.057	9.928	1005.119	
10/05/2022 17:00	15724800	0.267	300.406	9.928	1004.662	
10/05/2022 18:00	15728400	0.258	301.322	9.98	1003.549	
10/05/2022 19:00	15732000	0.249	302.168	9.928	1003.28	
10/05/2022 20:00	15735600	0.237	303.323	9.98	1002.686	
10/05/2022 21:00	15739200	0.257	301.38	9.928	1002.225	
10/05/2022 22:00	15742800	0.248	302.277	9.98	1001.997	
10/05/2022 23:00	15746400	0.25	302.054	9.98	1001.84	
11/05/2022 00:00	15750000	0.263	300.777	9.98	1001.926	
11/05/2022 01:00	15753600	0.258	301.329	9.98	1001.211	
11/05/2022 02:00	15757200	0.247	302.382	9.928	1000.573	
11/05/2022 03:00	15760800	0.253	301.811	9.98	1000.133	
11/05/2022 04:00	15764400	0.258	301.281	9.98	1000.12	
11/05/2022 05:00	15768000	0.268	300.321	9.98	1000.051	
11/05/2022 06:00	15771600	0.248	302.32	9.928	1000.201	
11/05/2022 07:00	15775200	0.262	300.958	9.98	1000.064	
11/05/2022 08:00	15778800	0.269	300.23	9.98	1000.683	
11/05/2022 09:00	15782400	0.275	299.653	9.928	1002.217	
11/05/2022 10:00	15786000	0.269	300.229	9.98	1003.07	
11/05/2022 11:00	15789600	0.268	300.369	9.928	1003.291	
11/05/2022 12:00	15793200	0.276	299.556	9.928	1003.778	
11/05/2022 13:00	15796800	0.283	298.844	9.98	1004.239	
11/05/2022 14:00	15800400	0.296	297.544	9.928	1004.489	
11/05/2022 15:00	15804000	0.303	296.927	9.98	1005.179	
11/05/2022 16:00	15807600	0.303	296.904	9.98	1005.636	
11/05/2022 17:00	15811200	0.309	296.326	9.98	1006.973	
11/05/2022 18:00	15814800	0.314	295.802	9.98	1007.333	
11/05/2022 19:00	15818400	0.333	293.933	9.98	1008.553	
11/05/2022 20:00	15822000	0.322	295.051	9.98	1008.789	
11/05/2022 21:00	15825600	0.323	294.915	9.98	1009.088	
11/05/2022 22:00	15829200	0.334	293.883	9.928	1010.264	
11/05/2022 23:00	15832800	0.331	294.127	9.98	1010.527	
12/05/2022 00:00	15836400	0.344	292.894	9.98	1011.326	
12/05/2022 01:00	15840000	0.35	292.26	9.98	1011.743	
12/05/2022 02:00	15843600	0.347	292.573	9.98	1012.188	
12/05/2022 03:00	15847200	0.36	291.314	9.98	1012.418	
12/05/2022 04:00	15850800	0.367	290.63	9.98	1012.289	
12/05/2022 05:00	15854400	0.365	290.831	9.98	1011.763	
12/05/2022 06:00	15858000	0.369	290.415	9.98	1011.854	
12/05/2022 07:00	15861600	0.376	289.743	9.98	1012.363	
12/05/2022 08:00	15865200	0.365	290.863	9.98	1012.11	
12/05/2022 09:00	15868800	0.366	290.729	9.98	1012.624	
12/05/2022 10:00	15872400	0.368	290.522	9.98	1012.288	

WTP-BH075						
Date and Time	Elapsed Time (Seconds)	Corrected Level Depth To Water (mbgl)	Corrected Pressure (mBar)	Temperature (C)	Barometric Pressure (mBar)	Manual Dip Reading (mbgl)
12/05/2022 11:00	15876000	0.373	290.087	9.98	1012.399	
12/05/2022 12:00	15879600	0.364	290.963	9.98	1011.577	
12/05/2022 13:00	15883200	0.382	289.153	9.98	1011.382	
12/05/2022 14:00	15886800	0.375	289.805	9.98	1011.596	
12/05/2022 15:00	15890400	0.381	289.246	9.98	1011.18	
12/05/2022 16:00	15894000	0.382	289.153	9.98	1011.056	
12/05/2022 17:00	15897600	0.387	288.677	9.98	1010.881	
12/05/2022 18:00	15901200	0.368	290.555	9.98	1010.304	
12/05/2022 19:00	15904800	0.387	288.704	9.98	1010.855	
12/05/2022 20:00	15908400	0.39	288.422	9.98	1010.432	
12/05/2022 21:00	15912000	0.392	288.201	9.98	1011.14	
12/05/2022 22:00	15915600	0.387	288.689	9.98	1010.978	
12/05/2022 23:00	15919200	0.392	288.174	9.98	1011.33	
13/05/2022 00:00	15922800	0.397	287.655	10.032	1011.922	
13/05/2022 01:00	15926400	0.394	288.018	9.98	1011.161	
13/05/2022 02:00	15930000	0.391	288.255	9.98	1011.032	
13/05/2022 03:00	15933600	0.398	287.606	9.98	1010.922	
13/05/2022 04:00	15937200	0.396	287.789	9.98	1010.631	
13/05/2022 05:00	15940800	0.395	287.848	9.98	1010.302	
13/05/2022 06:00	15944400	0.403	287.062	10.032	1010.834	
13/05/2022 07:00	15948000	0.401	287.295	10.032	1010.71	
13/05/2022 08:00	15951600	0.399	287.49	9.98	1011.038	
13/05/2022 09:00	15955200	0.396	287.762	10.032	1011.111	
13/05/2022 10:00	15958800	0.399	287.487	10.032	1011.494	
13/05/2022 11:00	15962400	0.411	286.327	9.98	1012.256	
13/05/2022 12:00	15966000	0.412	286.204	10.032	1012.506	
13/05/2022 13:00	15969600	0.425	284.926	10.032	1013.566	
13/05/2022 14:00	15973200	0.418	285.652	10.032	1013.437	
13/05/2022 15:00	15976800	0.423	285.184	10.032	1013.742	
13/05/2022 16:00	15980400	0.428	284.696	10.032	1013.526	
13/05/2022 17:00	15984000	0.428	284.628	10.032	1014.191	
13/05/2022 18:00	15987600	0.438	283.632	10.032	1014.373	
13/05/2022 19:00	15991200	0.434	284.024	10.032	1014.252	
13/05/2022 20:00	15994800	0.446	282.906	10.032	1014.448	
13/05/2022 21:00	15998400	0.443	283.225	10.032	1014.129	
13/05/2022 22:00	16002000	0.447	282.819	10.032	1014.644	
13/05/2022 23:00	16005600	0.448	282.716	9.98	1014.783	
14/05/2022 00:00	16009200	0.434	284.048	10.032	1014.553	
14/05/2022 01:00	16012800	0.438	283.627	10.032	1014.703	
14/05/2022 02:00	16016400	0.436	283.883	10.032	1014.555	
14/05/2022 03:00	16020000	0.427	284.746	10.032	1015.211	
14/05/2022 04:00	16023600	0.43	284.452	10.032	1014.421	
14/05/2022 05:00	16027200	0.44	283.465	10.032	1014.594	
14/05/2022 06:00	16030800	0.449	282.638	10.032	1014.717	
14/05/2022 07:00	16034400	0.45	282.461	10.032	1014.948	

WTP-BH075						
Date and Time	Elapsed Time (Seconds)	Corrected Level Depth To Water (mbgl)	Corrected Pressure (mBar)	Temperature (C)	Barometric Pressure (mBar)	Manual Dip Reading (mbgl)
14/05/2022 08:00	16038000	0.453	282.189	10.032	1015.653	
14/05/2022 09:00	16041600	0.448	282.719	10.032	1015.719	
14/05/2022 10:00	16045200	0.449	282.56	9.98	1015.59	
14/05/2022 11:00	16048800	0.45	282.542	10.032	1015.951	
14/05/2022 12:00	16052400	0.453	282.222	10.032	1015.728	
14/05/2022 13:00	16056000	0.452	282.304	10.032	1015.647	
14/05/2022 14:00	16059600	0.453	282.205	10.032	1015.312	
14/05/2022 15:00	16063200	0.458	281.673	10.032	1015.357	
14/05/2022 16:00	16066800	0.458	281.725	10.032	1014.871	
14/05/2022 17:00	16070400	0.465	281.036	10.032	1014.367	
14/05/2022 18:00	16074000	0.455	282.026	10.032	1013.486	
14/05/2022 19:00	16077600	0.455	282.027	10.032	1013.106	
14/05/2022 20:00	16081200	0.456	281.93	10.032	1012.498	
14/05/2022 21:00	16084800	0.454	282.116	10.032	1012.475	
14/05/2022 22:00	16088400	0.446	282.894	10.032	1012.238	
14/05/2022 23:00	16092000	0.454	282.075	10.032	1012.353	
15/05/2022 00:00	16095600	0.46	281.475	10.032	1011.978	
15/05/2022 01:00	16099200	0.464	281.081	10.032	1011.83	
15/05/2022 02:00	16102800	0.478	279.732	10.032	1010.957	
15/05/2022 03:00	16106400	0.467	280.835	10.085	1010.685	
15/05/2022 04:00	16110000	0.474	280.174	10.085	1010.642	
15/05/2022 05:00	16113600	0.489	278.712	10.085	1010.748	
15/05/2022 06:00	16117200	0.478	279.781	10.032	1009.553	
15/05/2022 07:00	16120800	0.495	278.109	10.085	1009.834	
15/05/2022 08:00	16124400	0.493	278.251	10.085	1009.584	
15/05/2022 09:00	16128000	0.502	277.414	10.032	1009.535	
15/05/2022 10:00	16131600	0.493	278.253	10.085	1009.744	
15/05/2022 11:00	16135200	0.503	277.276	10.085	1008.553	
15/05/2022 12:00	16138800	0.472	280.342	10.085	1006.842	
15/05/2022 13:00	16142400	0.502	277.442	10.032	1007.881	
15/05/2022 14:00	16146000	0.501	277.481	10.085	1006.235	
15/05/2022 15:00	16149600	0.502	277.391	10.085	1005.404	
15/05/2022 16:00	16153200	0.498	277.806	10.032	1004.862	
15/05/2022 17:00	16156800	0.501	277.483	10.085	1003.903	
15/05/2022 18:00	16160400	0.517	275.947	10.085	1003.163	
15/05/2022 19:00	16164000	0.517	275.978	10.085	1002.374	
15/05/2022 20:00	16167600	0.518	275.806	10.085	1001.95	
15/05/2022 21:00	16171200	0.522	275.422	10.085	1001.629	
15/05/2022 22:00	16174800	0.508	276.859	10.085	1001.004	
15/05/2022 23:00	16178400	0.515	276.116	10.085	1000.719	
16/05/2022 00:00	16182000	0.524	275.227	10.032	1000.667	
16/05/2022 01:00	16185600	0.526	275.035	10.085	1000.445	
16/05/2022 02:00	16189200	0.523	275.298	10.032	999.621	
16/05/2022 03:00	16192800	0.531	274.562	10.085	999.997	
16/05/2022 04:00	16196400	0.52	275.667	10.085	998.783	

WTP-BH075						
Date and Time	Elapsed Time (Seconds)	Corrected Level Depth To Water (mbgl)	Corrected Pressure (mBar)	Temperature (C)	Barometric Pressure (mBar)	Manual Dip Reading (mbgl)
16/05/2022 05:00	16200000	0.524	275.281	10.085	998.572	
16/05/2022 06:00	16203600	0.528	274.859	10.085	998.887	
16/05/2022 07:00	16207200	0.532	274.438	10.085	999.253	
16/05/2022 08:00	16210800	0.541	273.611	10.085	1000.026	
16/05/2022 09:00	16214400	0.542	273.513	10.085	1000.286	
16/05/2022 10:00	16218000	0.557	271.966	10.085	1001.184	
16/05/2022 11:00	16221600	0.55	272.724	10.085	1001.075	
16/05/2022 12:00	16225200	0.556	272.085	10.085	1001.714	
16/05/2022 13:00	16228800	0.556	272.122	10.085	1002.382	
16/05/2022 14:00	16232400	0.555	272.232	10.085	1002.272	
16/05/2022 15:00	16236000	0.553	272.389	10.085	1002.494	
16/05/2022 16:00	16239600	0.555	272.181	10.085	1003.136	
16/05/2022 17:00	16243200	0.555	272.176	10.085	1003.25	
16/05/2022 18:00	16246800	0.563	271.473	10.137	1003.808	
16/05/2022 19:00	16250400	0.57	270.766	10.085	1004.01	
16/05/2022 20:00	16254000	0.565	271.213	10.085	1003.724	
16/05/2022 21:00	16257600	0.565	271.189	10.085	1003.586	
16/05/2022 22:00	16261200	0.569	270.807	10.085	1004.239	
16/05/2022 23:00	16264800	0.564	271.322	10.085	1003.074	
17/05/2022 00:00	16268400	0.563	271.457	10.137	1002.74	
17/05/2022 01:00	16272000	0.566	271.136	10.085	1002.176	
17/05/2022 02:00	16275600	0.557	272.056	10.085	1001.419	
17/05/2022 03:00	16279200	0.564	271.334	10.137	1001.13	
17/05/2022 04:00	16282800	0.565	271.264	10.137	1000.874	
17/05/2022 05:00	16286400	0.554	272.309	10.137	1000.914	
17/05/2022 06:00	16290000	0.539	273.771	10.085	1001.437	
17/05/2022 07:00	16293600	0.549	272.833	10.137	1002.556	
17/05/2022 08:00	16297200	0.558	271.915	10.085	1003.186	
17/05/2022 09:00	16300800	0.567	270.993	10.085	1003.728	
17/05/2022 10:00	16304400	0.57	270.712	10.137	1004.569	
17/05/2022 11:00	16308000	0.571	270.636	10.137	1004.591	
17/05/2022 12:00	16311600	0.569	270.79	10.085	1003.877	
17/05/2022 13:00	16315200	0.563	271.459	10.137	1003.931	
17/05/2022 14:00	16318800	0.553	272.377	10.137	1003.5	
17/05/2022 15:00	16322400	0.558	271.931	10.137	1004.055	
17/05/2022 16:00	16326000	0.547	272.977	10.137	1003.171	
17/05/2022 17:00	16329600	0.547	273.028	10.137	1003.12	
17/05/2022 18:00	16333200	0.551	272.627	10.137	1002.709	
17/05/2022 19:00	16336800	0.552	272.49	10.137	1002.52	
17/05/2022 20:00	16340400	0.541	273.553	10.085	1001.71	
17/05/2022 21:00	16344000	0.534	274.224	10.085	1001.472	
17/05/2022 22:00	16347600	0.537	273.94	10.137	1001.776	
17/05/2022 23:00	16351200	0.54	273.643	10.085	1002.054	
18/05/2022 00:00	16354800	0.544	273.326	10.137	1002.659	
18/05/2022 01:00	16358400	0.546	273.102	10.137	1003.804	

WTP-BH075						
Date and Time	Elapsed Time (Seconds)	Corrected Level Depth To Water (mbgl)	Corrected Pressure (mBar)	Temperature (C)	Barometric Pressure (mBar)	Manual Dip Reading (mbgl)
18/05/2022 02:00	16362000	0.539	273.769	10.137	1004.33	
18/05/2022 03:00	16365600	0.538	273.906	10.137	1004.897	
18/05/2022 04:00	16369200	0.537	273.994	10.137	1005.134	
18/05/2022 05:00	16372800	0.533	274.409	10.137	1005.641	
18/05/2022 06:00	16376400	0.53	274.657	10.137	1005.718	
18/05/2022 07:00	16380000	0.533	274.388	10.137	1007.071	
18/05/2022 08:00	16383600	0.53	274.62	10.137	1006.947	
18/05/2022 09:00	16387200	0.531	274.537	10.137	1006.976	
18/05/2022 10:00	16390800	0.525	275.167	10.137	1006.02	
18/05/2022 11:00	16394400	0.516	276.063	10.137	1005.775	
18/05/2022 12:00	16398000	0.509	276.705	10.137	1004.97	
18/05/2022 13:00	16401600	0.509	276.745	10.137	1004.496	
18/05/2022 14:00	16405200	0.504	277.175	10.137	1003.741	
18/05/2022 15:00	16408800	0.506	277.034	10.189	1002.709	
18/05/2022 16:00	16412400	0.505	277.136	10.137	1002.046	
18/05/2022 17:00	16416000	0.493	278.31	10.137	1000.818	
18/05/2022 18:00	16419600	0.494	278.139	10.189	1001.224	
18/05/2022 19:00	16423200	0.485	279.067	10.189	1001.651	
18/05/2022 20:00	16426800	0.445	283.006	10.137	1001.487	
18/05/2022 21:00	16430400	0.412	286.262	10.189	1002.585	
18/05/2022 22:00	16434000	0.391	288.244	10.137	1004.324	
18/05/2022 23:00	16437600	0.382	289.174	10.137	1006.375	
19/05/2022 00:00	16441200	0.366	290.744	10.189	1006.613	
19/05/2022 01:00	16444800	0.355	291.755	10.137	1006.992	
19/05/2022 02:00	16448400	0.349	292.408	10.137	1006.718	
19/05/2022 03:00	16452000	0.347	292.628	10.137	1007.637	
19/05/2022 04:00	16455600	0.347	292.538	10.189	1008.234	
19/05/2022 05:00	16459200	0.348	292.486	10.189	1009.153	
19/05/2022 06:00	16462800	0.346	292.712	10.189	1009.252	
19/05/2022 07:00	16466400	0.338	293.427	10.189	1009.025	
19/05/2022 08:00	16470000	0.339	293.33	10.189	1009.394	
19/05/2022 09:00	16473600	0.343	293.027	10.137	1009.894	
19/05/2022 10:00	16477200	0.34	293.297	10.137	1009.57	
19/05/2022 11:00	16480800	0.345	292.784	10.189	1009.831	
19/05/2022 12:00	16484400	0.342	293.073	10.189	1009.866	
19/05/2022 13:00	16488000	0.344	292.922	10.189	1009.693	
19/05/2022 14:00	16491600	0.346	292.699	10.189	1009.862	
19/05/2022 15:00	16495200	0.346	292.652	10.189	1010.072	
19/05/2022 16:00	16498800	0.351	292.23	10.189	1009.897	
19/05/2022 17:00	16502400	0.352	292.064	10.189	1010.225	
19/05/2022 18:00	16506000	0.346	292.725	10.189	1009.89	
19/05/2022 19:00	16509600	0.343	292.993	10.189	1010.001	
19/05/2022 20:00	16513200	0.354	291.89	10.189	1010.019	
19/05/2022 21:00	16516800	0.352	292.144	10.189	1009.874	
19/05/2022 22:00	16520400	0.353	292.018	10.189	1010.488	

WTP-BH075						
Date and Time	**Elapsed Time (Seconds)**	**Corrected Level Depth To Water (mbgl)**	**Corrected Pressure (mBar)**	**Temperature (C)**	**Barometric Pressure (mBar)**	**Manual Dip Reading (mbgl)**
19/05/2022 23:00	16524000	0.353	292.008	10.189	1009.576	
20/05/2022 00:00	16527600	0.348	292.452	10.189	1009.512	
20/05/2022 01:00	16531200	0.349	292.427	10.189	1009.265	
20/05/2022 02:00	16534800	0.355	291.767	10.189	1009.167	
20/05/2022 03:00	16538400	0.345	292.823	10.189	1007.84	
20/05/2022 04:00	16542000	0.346	292.727	10.189	1007.502	
20/05/2022 05:00	16545600	0.35	292.307	10.189	1007.272	
20/05/2022 06:00	16549200	0.345	292.786	10.189	1006.847	
20/05/2022 07:00	16552800	0.341	293.159	10.189	1006.637	
20/05/2022 08:00	16556400	0.353	291.952	10.189	1006.868	
20/05/2022 09:00	16560000	0.359	291.402	10.189	1006.984	0.44

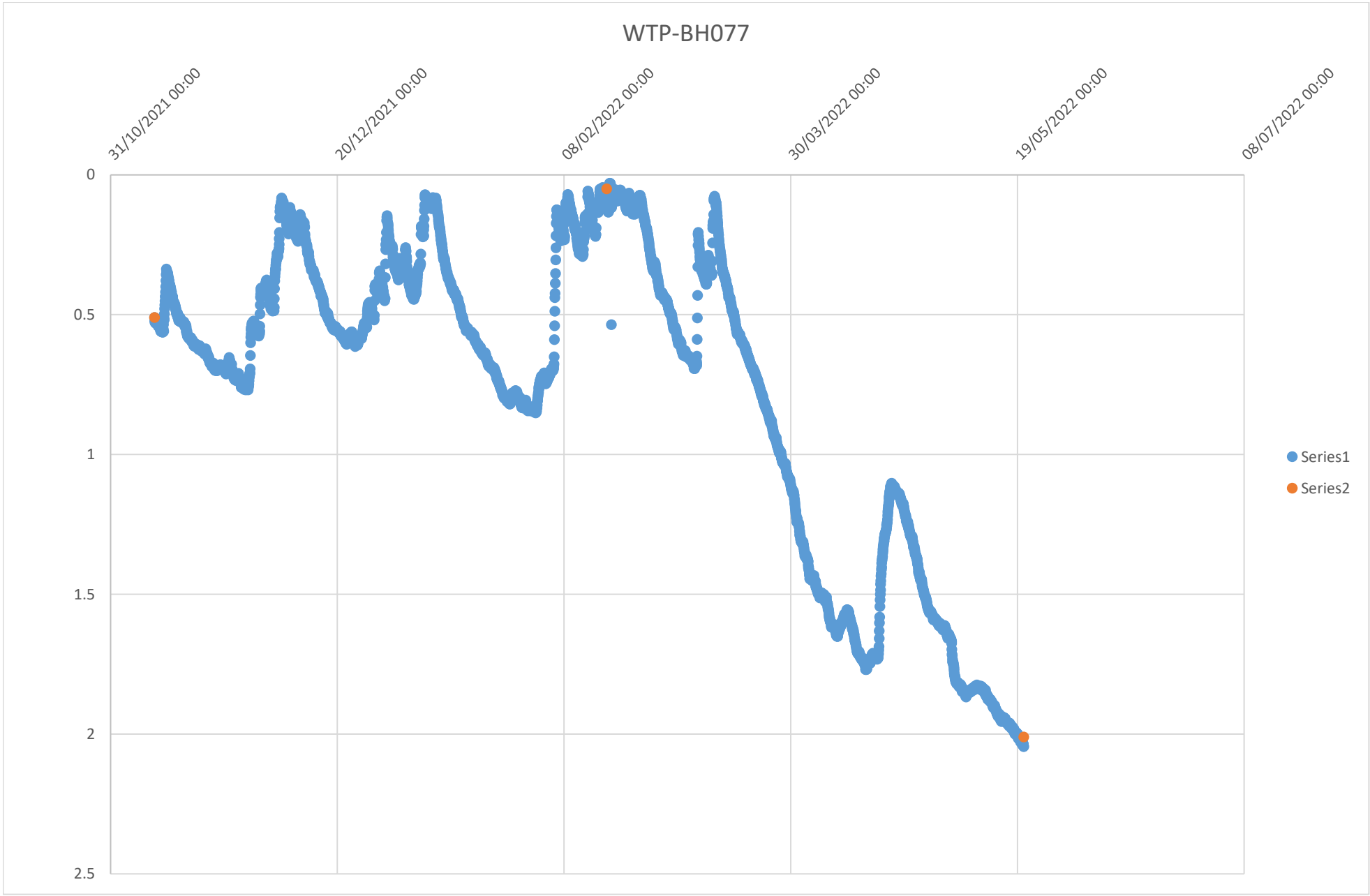
WTP-BH077
31/10/2021 00:00
20/12/2021 00:00
08/02/2022 00:00
30/03/2022 00:00
19/05/2022 00:00
08/07/2022 00:00
0
0.5
1
1.5
2
2.5
Series1
Series2

WTP-BH077						
Date and Time	Elapsed Time (Seconds)	Corrected Level Depth To Water (mbgl)	Corrected Pressure (mBar)	Temperature (C)	Barometric Pressure (mBar)	Manual Dip Reading (mbgl)
09/11/2021 17:00	0	0.51	597.083	11.159	1014.199	0.51
09/11/2021 18:00	3600	0.522	595.866	11.159	1013.848	
09/11/2021 19:00	7200	0.528	595.331	11.159	1014.673	
09/11/2021 20:00	10800	0.523	595.831	11.105	1014.674	
09/11/2021 21:00	14400	0.528	595.343	11.105	1015.22	
09/11/2021 22:00	18000	0.531	595.06	11.105	1015.794	
09/11/2021 23:00	21600	0.52	596.151	11.105	1015.283	
10/11/2021 00:00	25200	0.522	595.914	11.105	1016.218	
10/11/2021 01:00	28800	0.517	596.388	11.105	1015.917	
10/11/2021 02:00	32400	0.514	596.672	11.105	1015.807	
10/11/2021 03:00	36000	0.521	596.001	11.105	1016.072	
10/11/2021 04:00	39600	0.526	595.546	11.105	1016.586	
10/11/2021 05:00	43200	0.528	595.329	11.105	1016.686	
10/11/2021 06:00	46800	0.529	595.269	11.105	1016.979	
10/11/2021 07:00	50400	0.522	595.91	11.105	1016.627	
10/11/2021 08:00	54000	0.534	594.741	11.105	1017.681	
10/11/2021 09:00	57600	0.535	594.623	11.105	1017.798	
10/11/2021 10:00	61200	0.536	594.526	11.105	1017.896	
10/11/2021 11:00	64800	0.54	594.169	11.105	1018.194	
10/11/2021 12:00	68400	0.536	594.564	11.105	1017.683	
10/11/2021 13:00	72000	0.542	593.937	11.105	1017.845	
10/11/2021 14:00	75600	0.541	594.029	11.105	1017.231	
10/11/2021 15:00	79200	0.542	593.963	11.105	1016.891	
10/11/2021 16:00	82800	0.537	594.423	11.105	1016.372	
10/11/2021 17:00	86400	0.538	594.304	11.105	1016.549	
10/11/2021 18:00	90000	0.541	594.084	11.105	1017.06	
10/11/2021 19:00	93600	0.543	593.898	11.105	1017.014	
10/11/2021 20:00	97200	0.543	593.816	11.105	1016.747	
10/11/2021 21:00	100800	0.546	593.518	11.105	1016.87	
10/11/2021 22:00	104400	0.551	593.071	11.105	1017.144	
10/11/2021 23:00	108000	0.55	593.159	11.105	1016.533	
11/11/2021 00:00	111600	0.551	593.082	11.105	1015.913	
11/11/2021 01:00	115200	0.557	592.512	11.105	1015.845	
11/11/2021 02:00	118800	0.56	592.207	11.159	1015.358	
11/11/2021 03:00	122400	0.558	592.357	11.159	1014.278	
11/11/2021 04:00	126000	0.56	592.148	11.159	1013.907	
11/11/2021 05:00	129600	0.559	592.305	11.159	1013.169	
11/11/2021 06:00	133200	0.561	592.095	11.105	1012.661	
11/11/2021 07:00	136800	0.554	592.768	11.105	1011.175	
11/11/2021 08:00	140400	0.557	592.513	11.105	1010.501	
11/11/2021 09:00	144000	0.561	592.114	11.051	1010.241	
11/11/2021 10:00	147600	0.562	592.009	11.105	1009.554	
11/11/2021 11:00	151200	0.56	592.23	11.159	1008.716	
11/11/2021 12:00	154800	0.563	591.887	11.105	1007.935	
11/11/2021 13:00	158400	0.556	592.557	11.105	1006.684	

WTP-BH077						
Date and Time	Elapsed Time (Seconds)	Corrected Level Depth To Water (mbgl)	Corrected Pressure (mBar)	Temperature (C)	Barometric Pressure (mBar)	Manual Dip Reading (mbgl)
11/11/2021 14:00	162000	0.548	593.338	11.105	1004.858	
11/11/2021 15:00	165600	0.553	592.834	11.105	1004.202	
11/11/2021 16:00	169200	0.535	594.64	11.105	1001.293	
11/11/2021 17:00	172800	0.56	592.183	11.159	1003.133	
11/11/2021 18:00	176400	0.511	596.938	11.105	997.427	
11/11/2021 19:00	180000	0.518	596.277	11.105	996.987	
11/11/2021 20:00	183600	0.517	596.381	11.159	997.426	
11/11/2021 21:00	187200	0.497	598.33	11.105	995.745	
11/11/2021 22:00	190800	0.479	600.133	11.105	995.858	
11/11/2021 23:00	194400	0.465	601.514	11.105	995.695	
12/11/2021 00:00	198000	0.451	602.911	11.105	994.705	
12/11/2021 01:00	201600	0.436	604.318	11.159	994.016	
12/11/2021 02:00	205200	0.433	604.622	11.105	993.69	
12/11/2021 03:00	208800	0.419	606.043	11.105	993.315	
12/11/2021 04:00	212400	0.4	607.82	11.105	993.453	
12/11/2021 05:00	216000	0.378	610.006	11.159	993.378	
12/11/2021 06:00	219600	0.357	612.116	11.105	992.814	
12/11/2021 07:00	223200	0.337	614.014	11.105	993.065	
12/11/2021 08:00	226800	0.351	612.671	11.105	996.208	
12/11/2021 09:00	230400	0.352	612.526	11.105	997.688	
12/11/2021 10:00	234000	0.345	613.253	11.105	998.006	
12/11/2021 11:00	237600	0.351	612.672	11.213	999.503	
12/11/2021 12:00	241200	0.349	612.819	11.159	1000.205	
12/11/2021 13:00	244800	0.352	612.537	11.105	1001.336	
12/11/2021 14:00	248400	0.352	612.525	11.105	1001.988	
12/11/2021 15:00	252000	0.359	611.851	11.159	1003.091	
12/11/2021 16:00	255600	0.363	611.519	11.105	1004.04	
12/11/2021 17:00	259200	0.366	611.199	11.159	1004.73	
12/11/2021 18:00	262800	0.371	610.657	11.105	1006.005	
12/11/2021 19:00	266400	0.37	610.765	11.159	1006.558	
12/11/2021 20:00	270000	0.378	610.052	11.105	1007.714	
12/11/2021 21:00	273600	0.38	609.867	11.159	1008.096	
12/11/2021 22:00	277200	0.382	609.611	11.105	1008.91	
12/11/2021 23:00	280800	0.389	608.896	11.105	1009.626	
13/11/2021 00:00	284400	0.392	608.62	11.159	1010.446	
13/11/2021 01:00	288000	0.391	608.71	11.159	1010.647	
13/11/2021 02:00	291600	0.396	608.281	11.105	1010.647	
13/11/2021 03:00	295200	0.401	607.728	11.159	1011.048	
13/11/2021 04:00	298800	0.398	608.048	11.105	1011.171	
13/11/2021 05:00	302400	0.41	606.833	11.051	1012.073	
13/11/2021 06:00	306000	0.405	607.391	11.159	1012.256	
13/11/2021 07:00	309600	0.41	606.835	11.159	1012.347	
13/11/2021 08:00	313200	0.417	606.204	11.105	1012.898	
13/11/2021 09:00	316800	0.419	606.02	11.105	1013.605	
13/11/2021 10:00	320400	0.419	605.997	11.159	1013.708	

WTP-BH077						
Date and Time	Elapsed Time (Seconds)	Corrected Level Depth To Water (mbgl)	Corrected Pressure (mBar)	Temperature (C)	Barometric Pressure (mBar)	Manual Dip Reading (mbgl)
13/11/2021 11:00	324000	0.428	605.082	11.105	1014.079	
13/11/2021 12:00	327600	0.432	604.678	11.159	1014.272	
13/11/2021 13:00	331200	0.434	604.57	11.159	1014.496	
13/11/2021 14:00	334800	0.435	604.431	11.051	1014.417	
13/11/2021 15:00	338400	0.437	604.237	11.105	1014.458	
13/11/2021 16:00	342000	0.435	604.464	11.159	1014.369	
13/11/2021 17:00	345600	0.444	603.546	11.105	1014.801	
13/11/2021 18:00	349200	0.451	602.86	11.105	1015.371	
13/11/2021 19:00	352800	0.449	603.017	11.159	1015.701	
13/11/2021 20:00	356400	0.457	602.294	11.213	1016.039	
13/11/2021 21:00	360000	0.455	602.487	11.159	1016.056	
13/11/2021 22:00	363600	0.455	602.437	11.051	1016.411	
13/11/2021 23:00	367200	0.459	602.1	11.159	1016.443	
14/11/2021 00:00	370800	0.461	601.928	11.105	1016.593	
14/11/2021 01:00	374400	0.46	602.01	11.105	1016.104	
14/11/2021 02:00	378000	0.459	602.049	11.159	1016.145	
14/11/2021 03:00	381600	0.466	601.409	11.213	1016.866	
14/11/2021 04:00	385200	0.465	601.482	11.213	1016.851	
14/11/2021 05:00	388800	0.468	601.181	11.213	1016.919	
14/11/2021 06:00	392400	0.477	600.323	11.105	1017.501	
14/11/2021 07:00	396000	0.472	600.78	11.159	1017.24	
14/11/2021 08:00	399600	0.476	600.45	11.213	1017.882	
14/11/2021 09:00	403200	0.478	600.203	11.213	1018.014	
14/11/2021 10:00	406800	0.484	599.649	11.213	1018.799	
14/11/2021 11:00	410400	0.487	599.3	11.159	1018.953	
14/11/2021 12:00	414000	0.494	598.689	11.105	1019.135	
14/11/2021 13:00	417600	0.491	598.913	11.051	1019.005	
14/11/2021 14:00	421200	0.498	598.296	11.051	1019.1	
14/11/2021 15:00	424800	0.498	598.279	11.051	1018.652	
14/11/2021 16:00	428400	0.5	598.104	11.213	1018.254	
14/11/2021 17:00	432000	0.497	598.35	11.105	1018.487	
14/11/2021 18:00	435600	0.494	598.653	11.213	1018.169	
14/11/2021 19:00	439200	0.507	597.379	11.159	1019.189	
14/11/2021 20:00	442800	0.508	597.321	11.159	1019.189	
14/11/2021 21:00	446400	0.507	597.38	11.105	1019.05	
14/11/2021 22:00	450000	0.511	596.996	11.159	1019.107	
14/11/2021 23:00	453600	0.509	597.2	11.051	1018.917	
15/11/2021 00:00	457200	0.518	596.266	11.105	1019.409	
15/11/2021 01:00	460800	0.522	595.915	11.051	1020.493	
15/11/2021 02:00	464400	0.522	595.928	11.159	1020.292	
15/11/2021 03:00	468000	0.516	596.491	11.105	1020.113	
15/11/2021 04:00	471600	0.514	596.684	11.051	1020.711	
15/11/2021 05:00	475200	0.512	596.853	11.051	1020.833	
15/11/2021 06:00	478800	0.51	597.042	11.051	1021.109	
15/11/2021 07:00	482400	0.515	596.556	11.051	1021.827	

WTP-BH077						
Date and Time	Elapsed Time (Seconds)	Corrected Level Depth To Water (mbgl)	Corrected Pressure (mBar)	Temperature (C)	Barometric Pressure (mBar)	Manual Dip Reading (mbgl)
15/11/2021 08:00	486000	0.51	597.119	11.213	1021.911	
15/11/2021 09:00	489600	0.519	596.238	11.267	1022.755	
15/11/2021 10:00	493200	0.522	595.947	11.105	1023.214	
15/11/2021 11:00	496800	0.526	595.511	11.105	1023.65	
15/11/2021 12:00	500400	0.524	595.674	11.051	1023.406	
15/11/2021 13:00	504000	0.524	595.723	11.105	1022.972	
15/11/2021 14:00	507600	0.522	595.893	11.213	1022.556	
15/11/2021 15:00	511200	0.527	595.407	11.213	1022.229	
15/11/2021 16:00	514800	0.525	595.652	11.213	1022.332	
15/11/2021 17:00	518400	0.523	595.778	11.213	1022.09	
15/11/2021 18:00	522000	0.521	596.01	11.105	1021.582	
15/11/2021 19:00	525600	0.525	595.574	11.105	1021.844	
15/11/2021 20:00	529200	0.527	595.371	11.159	1021.836	
15/11/2021 21:00	532800	0.527	595.43	11.051	1021.442	
15/11/2021 22:00	536400	0.529	595.247	11.213	1021.342	
15/11/2021 23:00	540000	0.526	595.486	11.213	1020.581	
16/11/2021 00:00	543600	0.532	594.97	11.105	1020.356	
16/11/2021 01:00	547200	0.527	595.392	11.267	1019.303	
16/11/2021 02:00	550800	0.526	595.492	11.051	1018.709	
16/11/2021 03:00	554400	0.525	595.578	11.213	1017.932	
16/11/2021 04:00	558000	0.528	595.273	11.159	1017.519	
16/11/2021 05:00	561600	0.531	595.059	11.105	1016.782	
16/11/2021 06:00	565200	0.529	595.247	11.213	1016.173	
16/11/2021 07:00	568800	0.531	595.046	11.105	1015.459	
16/11/2021 08:00	572400	0.533	594.856	11.213	1015.286	
16/11/2021 09:00	576000	0.543	593.853	11.213	1015.534	
16/11/2021 10:00	579600	0.54	594.146	11.213	1015.24	
16/11/2021 11:00	583200	0.54	594.099	11.213	1014.591	
16/11/2021 12:00	586800	0.535	594.677	11.213	1013.491	
16/11/2021 13:00	590400	0.538	594.348	11.159	1013.216	
16/11/2021 14:00	594000	0.538	594.348	11.051	1012.651	
16/11/2021 15:00	597600	0.541	594.089	11.213	1012.453	
16/11/2021 16:00	601200	0.548	593.387	11.159	1012.785	
16/11/2021 17:00	604800	0.558	592.354	11.213	1014.129	
16/11/2021 18:00	608400	0.563	591.918	11.267	1014.703	
16/11/2021 19:00	612000	0.565	591.739	11.051	1015.376	
16/11/2021 20:00	615600	0.559	592.26	11.159	1015.189	
16/11/2021 21:00	619200	0.569	591.311	11.159	1016.08	
16/11/2021 22:00	622800	0.57	591.241	11.159	1016.614	
16/11/2021 23:00	626400	0.576	590.659	11.051	1017.153	
17/11/2021 00:00	630000	0.577	590.548	11.105	1017.344	
17/11/2021 01:00	633600	0.572	591.019	11.051	1017.316	
17/11/2021 02:00	637200	0.578	590.453	11.159	1017.867	
17/11/2021 03:00	640800	0.579	590.333	11.051	1018.118	
17/11/2021 04:00	644400	0.578	590.391	11.267	1018.321	

WTP-BH077						
Date and Time	Elapsed Time (Seconds)	Corrected Level Depth To Water (mbgl)	Corrected Pressure (mBar)	Temperature (C)	Barometric Pressure (mBar)	Manual Dip Reading (mbgl)
17/11/2021 05:00	648000	0.584	589.807	11.213	1019.29	
17/11/2021 06:00	651600	0.581	590.17	11.213	1019.159	
17/11/2021 07:00	655200	0.579	590.281	11.267	1019.244	
17/11/2021 08:00	658800	0.582	590.016	11.051	1019.944	
17/11/2021 09:00	662400	0.582	590.068	11.105	1020.147	
17/11/2021 10:00	666000	0.587	589.526	11.267	1020.579	
17/11/2021 11:00	669600	0.586	589.646	11.105	1020.627	
17/11/2021 12:00	673200	0.585	589.73	11.213	1020.412	
17/11/2021 13:00	676800	0.583	589.926	11.051	1020.325	
17/11/2021 14:00	680400	0.582	589.983	11.159	1019.731	
17/11/2021 15:00	684000	0.581	590.08	11.213	1019.539	
17/11/2021 16:00	687600	0.586	589.592	11.213	1020.201	
17/11/2021 17:00	691200	0.583	589.913	11.051	1019.874	
17/11/2021 18:00	694800	0.589	589.351	11.267	1020.639	
17/11/2021 19:00	698400	0.593	588.974	11.267	1020.899	
17/11/2021 20:00	702000	0.593	588.912	11.051	1020.758	
17/11/2021 21:00	705600	0.592	589.095	11.105	1021.119	
17/11/2021 22:00	709200	0.597	588.581	11.213	1021.561	
17/11/2021 23:00	712800	0.592	589.026	11.213	1021.232	
18/11/2021 00:00	716400	0.59	589.258	11.267	1020.789	
18/11/2021 01:00	720000	0.599	588.373	11.159	1021.399	
18/11/2021 02:00	723600	0.596	588.674	11.105	1021.367	
18/11/2021 03:00	727200	0.599	588.326	11.105	1021.366	
18/11/2021 04:00	730800	0.598	588.49	11.213	1021.245	
18/11/2021 05:00	734400	0.597	588.602	11.213	1021.075	
18/11/2021 06:00	738000	0.597	588.516	11.267	1021.357	
18/11/2021 07:00	741600	0.608	587.483	11.051	1022.13	
18/11/2021 08:00	745200	0.608	587.487	11.267	1022.792	
18/11/2021 09:00	748800	0.61	587.281	11.159	1022.955	
18/11/2021 10:00	752400	0.603	587.955	11.213	1022.651	
18/11/2021 11:00	756000	0.613	587.03	11.159	1023.671	
18/11/2021 12:00	759600	0.607	587.579	11.213	1023.202	
18/11/2021 13:00	763200	0.612	587.074	11.051	1023.583	
18/11/2021 14:00	766800	0.611	587.184	11.105	1023.495	
18/11/2021 15:00	770400	0.611	587.207	11.267	1023.247	
18/11/2021 16:00	774000	0.606	587.647	11.159	1023.112	
18/11/2021 17:00	777600	0.605	587.761	11.105	1023.093	
18/11/2021 18:00	781200	0.606	587.629	11.105	1023.34	
18/11/2021 19:00	784800	0.608	587.47	11.105	1024.022	
18/11/2021 20:00	788400	0.605	587.747	11.105	1023.687	
18/11/2021 21:00	792000	0.608	587.487	11.105	1024.179	
18/11/2021 22:00	795600	0.61	587.249	11.267	1024.309	
18/11/2021 23:00	799200	0.608	587.514	11.213	1023.847	
19/11/2021 00:00	802800	0.608	587.508	11.267	1023.817	
19/11/2021 01:00	806400	0.617	586.585	11.213	1024.137	

WTP-BH077						
Date and Time	Elapsed Time (Seconds)	Corrected Level Depth To Water (mbgl)	Corrected Pressure (mBar)	Temperature (C)	Barometric Pressure (mBar)	Manual Dip Reading (mbgl)
19/11/2021 02:00	810000	0.608	587.453	11.159	1023.364	
19/11/2021 03:00	813600	0.612	587.081	11.051	1023.344	
19/11/2021 04:00	817200	0.618	586.505	11.267	1023.716	
19/11/2021 05:00	820800	0.613	587.039	11.105	1023.175	
19/11/2021 06:00	824400	0.613	587	11.267	1023.105	
19/11/2021 07:00	828000	0.609	587.353	11.267	1023.507	
19/11/2021 08:00	831600	0.611	587.151	11.213	1023.629	
19/11/2021 09:00	835200	0.618	586.502	11.267	1024.301	
19/11/2021 10:00	838800	0.624	585.956	11.105	1024.258	
19/11/2021 11:00	842400	0.615	586.807	11.105	1024.104	
19/11/2021 12:00	846000	0.616	586.692	11.267	1024.227	
19/11/2021 13:00	849600	0.613	586.969	11.159	1023.674	
19/11/2021 14:00	853200	0.616	586.665	11.213	1023.302	
19/11/2021 15:00	856800	0.611	587.218	11.267	1022.656	
19/11/2021 16:00	860400	0.618	586.479	11.105	1023.214	
19/11/2021 17:00	864000	0.617	586.603	11.105	1022.857	
19/11/2021 18:00	867600	0.623	585.967	11.159	1022.992	
19/11/2021 19:00	871200	0.625	585.86	11.213	1022.946	
19/11/2021 20:00	874800	0.626	585.724	11.267	1023.22	
19/11/2021 21:00	878400	0.624	585.866	11.267	1023.02	
19/11/2021 22:00	882000	0.624	585.919	11.105	1022.727	
19/11/2021 23:00	885600	0.624	585.929	11.159	1022.565	
20/11/2021 00:00	889200	0.63	585.345	11.051	1022.932	
20/11/2021 01:00	892800	0.626	585.735	11.105	1022.563	
20/11/2021 02:00	896400	0.62	586.266	11.213	1021.844	
20/11/2021 03:00	900000	0.624	585.924	11.159	1021.35	
20/11/2021 04:00	903600	0.623	586.021	11.159	1020.731	
20/11/2021 05:00	907200	0.628	585.51	11.159	1021.242	
20/11/2021 06:00	910800	0.63	585.371	11.159	1020.974	
20/11/2021 07:00	914400	0.629	585.444	11.267	1020.423	
20/11/2021 08:00	918000	0.624	585.935	11.105	1020.389	
20/11/2021 09:00	921600	0.633	585.074	11.213	1020.364	
20/11/2021 10:00	925200	0.63	585.317	11.105	1020.194	
20/11/2021 11:00	928800	0.634	584.983	11.105	1019.947	
20/11/2021 12:00	932400	0.635	584.85	11.051	1020	
20/11/2021 13:00	936000	0.634	584.925	11.159	1019.446	
20/11/2021 14:00	939600	0.624	585.936	11.213	1018.166	
20/11/2021 15:00	943200	0.631	585.215	11.213	1018.365	
20/11/2021 16:00	946800	0.64	584.338	11.105	1019.14	
20/11/2021 17:00	950400	0.632	585.121	11.105	1019.345	
20/11/2021 18:00	954000	0.63	585.315	11.267	1019.39	
20/11/2021 19:00	957600	0.63	585.334	11.105	1020.06	
20/11/2021 20:00	961200	0.625	585.837	11.159	1020.161	
20/11/2021 21:00	964800	0.627	585.59	11.159	1020.465	
20/11/2021 22:00	968400	0.628	585.523	11.213	1021.193	

WTP-BH077						
Date and Time	Elapsed Time (Seconds)	Corrected Level Depth To Water (mbgl)	Corrected Pressure (mBar)	Temperature (C)	Barometric Pressure (mBar)	Manual Dip Reading (mbgl)
20/11/2021 23:00	972000	0.622	586.07	11.213	1021.052	
21/11/2021 00:00	975600	0.627	585.591	11.267	1021.495	
21/11/2021 01:00	979200	0.626	585.684	11.159	1021.649	
21/11/2021 02:00	982800	0.631	585.225	11.105	1021.854	
21/11/2021 03:00	986400	0.639	584.405	11.267	1022.797	
21/11/2021 04:00	990000	0.636	584.775	11.267	1022.369	
21/11/2021 05:00	993600	0.638	584.548	11.213	1022.516	
21/11/2021 06:00	997200	0.636	584.748	11.213	1021.735	
21/11/2021 07:00	1000800	0.64	584.358	11.213	1022.357	
21/11/2021 08:00	1004400	0.642	584.19	11.213	1022.758	
21/11/2021 09:00	1008000	0.648	583.587	11.105	1023.376	
21/11/2021 10:00	1011600	0.648	583.567	11.213	1023.613	
21/11/2021 11:00	1015200	0.655	582.9	11.105	1024.237	
21/11/2021 12:00	1018800	0.653	583.07	11.159	1024.437	
21/11/2021 13:00	1022400	0.652	583.165	11.105	1024.262	
21/11/2021 14:00	1026000	0.648	583.55	11.213	1024.211	
21/11/2021 15:00	1029600	0.654	583.02	11.213	1024.218	
21/11/2021 16:00	1033200	0.652	583.135	11.213	1024.336	
21/11/2021 17:00	1036800	0.66	582.433	11.105	1025.11	
21/11/2021 18:00	1040400	0.664	581.979	11.159	1026.225	
21/11/2021 19:00	1044000	0.667	581.743	11.213	1026.889	
21/11/2021 20:00	1047600	0.663	582.092	11.159	1027.157	
21/11/2021 21:00	1051200	0.671	581.324	11.105	1027.729	
21/11/2021 22:00	1054800	0.672	581.168	11.213	1028.393	
21/11/2021 23:00	1058400	0.675	580.932	11.159	1029.014	
22/11/2021 00:00	1062000	0.667	581.68	11.267	1028.6	
22/11/2021 01:00	1065600	0.675	580.89	11.213	1029.194	
22/11/2021 02:00	1069200	0.669	581.516	11.213	1029.09	
22/11/2021 03:00	1072800	0.677	580.743	11.159	1029.841	
22/11/2021 04:00	1076400	0.677	580.683	11.159	1030.192	
22/11/2021 05:00	1080000	0.678	580.623	11.213	1030.042	
22/11/2021 06:00	1083600	0.679	580.491	11.267	1030.543	
22/11/2021 07:00	1087200	0.682	580.242	11.267	1031.199	
22/11/2021 08:00	1090800	0.686	579.866	11.267	1032.156	
22/11/2021 09:00	1094400	0.684	580.068	11.213	1032.048	
22/11/2021 10:00	1098000	0.679	580.506	11.159	1031.879	
22/11/2021 11:00	1101600	0.679	580.571	11.105	1031.734	
22/11/2021 12:00	1105200	0.678	580.608	11.105	1032.046	
22/11/2021 13:00	1108800	0.68	580.418	11.159	1031.735	
22/11/2021 14:00	1112400	0.676	580.817	11.105	1031.372	
22/11/2021 15:00	1116000	0.676	580.829	11.105	1031.245	
22/11/2021 16:00	1119600	0.673	581.144	11.159	1031.125	
22/11/2021 17:00	1123200	0.681	580.363	11.213	1031.754	
22/11/2021 18:00	1126800	0.689	579.52	11.159	1032.343	
22/11/2021 19:00	1130400	0.69	579.443	11.159	1032.362	

WTP-BH077						
Date and Time	Elapsed Time (Seconds)	Corrected Level Depth To Water (mbgl)	Corrected Pressure (mBar)	Temperature (C)	Barometric Pressure (mBar)	Manual Dip Reading (mbgl)
22/11/2021 20:00	1134000	0.689	579.536	11.159	1032.501	
22/11/2021 21:00	1137600	0.693	579.117	11.213	1033	
22/11/2021 22:00	1141200	0.694	579.02	11.159	1032.9	
22/11/2021 23:00	1144800	0.698	578.666	11.159	1033.255	
23/11/2021 00:00	1148400	0.698	578.645	11.159	1033.508	
23/11/2021 01:00	1152000	0.696	578.882	11.213	1033.409	
23/11/2021 02:00	1155600	0.691	579.31	11.159	1032.959	
23/11/2021 03:00	1159200	0.7	578.507	11.105	1033.16	
23/11/2021 04:00	1162800	0.698	578.632	11.159	1033.114	
23/11/2021 05:00	1166400	0.697	578.771	11.105	1033.07	
23/11/2021 06:00	1170000	0.694	579.089	11.159	1032.599	
23/11/2021 07:00	1173600	0.693	579.117	11.267	1032.499	
23/11/2021 08:00	1177200	0.695	578.925	11.105	1032.103	
23/11/2021 09:00	1180800	0.697	578.757	11.213	1032.662	
23/11/2021 10:00	1184400	0.699	578.543	11.267	1032.84	
23/11/2021 11:00	1188000	0.7	578.459	11.159	1032.648	
23/11/2021 12:00	1191600	0.7	578.49	11.105	1032.364	
23/11/2021 13:00	1195200	0.691	579.324	11.159	1031.319	
23/11/2021 14:00	1198800	0.695	578.979	11.159	1030.967	
23/11/2021 15:00	1202400	0.686	579.831	11.159	1029.94	
23/11/2021 16:00	1206000	0.693	579.186	11.159	1030.063	
23/11/2021 17:00	1209600	0.691	579.372	11.105	1029.798	
23/11/2021 18:00	1213200	0.689	579.55	11.105	1029.503	
23/11/2021 19:00	1216800	0.696	578.817	11.159	1029.736	
23/11/2021 20:00	1220400	0.695	578.938	11.159	1029.499	
23/11/2021 21:00	1224000	0.694	579.097	11.267	1029.208	
23/11/2021 22:00	1227600	0.692	579.264	11.159	1028.359	
23/11/2021 23:00	1231200	0.692	579.204	11.159	1028.129	
24/11/2021 00:00	1234800	0.685	579.915	11.213	1026.975	
24/11/2021 01:00	1238400	0.693	579.144	11.159	1026.447	
24/11/2021 02:00	1242000	0.689	579.562	11.159	1025.39	
24/11/2021 03:00	1245600	0.692	579.25	11.267	1024.933	
24/11/2021 04:00	1249200	0.689	579.589	11.159	1023.679	
24/11/2021 05:00	1252800	0.692	579.265	11.159	1022.784	
24/11/2021 06:00	1256400	0.679	580.53	11.159	1021.344	
24/11/2021 07:00	1260000	0.685	579.963	11.213	1021.005	
24/11/2021 08:00	1263600	0.683	580.108	11.159	1019.967	
24/11/2021 09:00	1267200	0.687	579.785	11.159	1019.362	
24/11/2021 10:00	1270800	0.684	579.987	11.213	1018.716	
24/11/2021 11:00	1274400	0.693	579.135	11.267	1018.952	
24/11/2021 12:00	1278000	0.695	578.913	11.159	1018.376	
24/11/2021 13:00	1281600	0.69	579.428	11.213	1017.303	
24/11/2021 14:00	1285200	0.686	579.831	11.213	1016.61	
24/11/2021 15:00	1288800	0.682	580.185	11.267	1016.393	
24/11/2021 16:00	1292400	0.685	579.969	11.159	1016.508	

WTP-BH077						
Date and Time	Elapsed Time (Seconds)	Corrected Level Depth To Water (mbgl)	Corrected Pressure (mBar)	Temperature (C)	Barometric Pressure (mBar)	Manual Dip Reading (mbgl)
24/11/2021 17:00	1296000	0.687	579.776	11.213	1016.839	
24/11/2021 18:00	1299600	0.69	579.423	11.159	1017.46	
24/11/2021 19:00	1303200	0.689	579.538	11.213	1017.889	
24/11/2021 20:00	1306800	0.684	580.056	11.213	1018.357	
24/11/2021 21:00	1310400	0.69	579.466	11.159	1019.39	
24/11/2021 22:00	1314000	0.689	579.572	11.213	1019.596	
24/11/2021 23:00	1317600	0.691	579.302	11.213	1020.156	
25/11/2021 00:00	1321200	0.69	579.459	11.213	1020.928	
25/11/2021 01:00	1324800	0.692	579.256	11.213	1021.305	
25/11/2021 02:00	1328400	0.696	578.85	11.213	1021.827	
25/11/2021 03:00	1332000	0.695	578.986	11.213	1021.691	
25/11/2021 04:00	1335600	0.701	578.411	11.159	1022.303	
25/11/2021 05:00	1339200	0.698	578.669	11.213	1022.241	
25/11/2021 06:00	1342800	0.703	578.159	11.213	1022.983	
25/11/2021 07:00	1346400	0.699	578.542	11.159	1022.927	
25/11/2021 08:00	1350000	0.705	578.009	11.213	1023.481	
25/11/2021 09:00	1353600	0.709	577.541	11.213	1023.833	
25/11/2021 10:00	1357200	0.706	577.909	11.213	1023.291	
25/11/2021 11:00	1360800	0.712	577.316	11.213	1023.768	
25/11/2021 12:00	1364400	0.704	578.049	11.159	1022.839	
25/11/2021 13:00	1368000	0.699	578.55	11.267	1021.975	
25/11/2021 14:00	1371600	0.699	578.605	11.159	1021.528	
25/11/2021 15:00	1375200	0.695	578.96	11.267	1020.868	
25/11/2021 16:00	1378800	0.695	578.962	11.213	1020.032	
25/11/2021 17:00	1382400	0.687	579.747	11.213	1018.724	
25/11/2021 18:00	1386000	0.685	579.975	11.267	1017.764	
25/11/2021 19:00	1389600	0.686	579.803	11.159	1017.545	
25/11/2021 20:00	1393200	0.682	580.274	11.213	1015.992	
25/11/2021 21:00	1396800	0.68	580.411	11.159	1014.615	
25/11/2021 22:00	1400400	0.676	580.836	11.159	1012.739	
25/11/2021 23:00	1404000	0.67	581.372	11.267	1011.143	
26/11/2021 00:00	1407600	0.668	581.618	11.159	1009.636	
26/11/2021 01:00	1411200	0.666	581.821	11.213	1008.294	
26/11/2021 02:00	1414800	0.661	582.32	11.159	1006.033	
26/11/2021 03:00	1418400	0.662	582.212	11.213	1005.06	
26/11/2021 04:00	1422000	0.653	583.089	11.213	1003.487	
26/11/2021 05:00	1425600	0.658	582.577	11.213	1001.853	
26/11/2021 06:00	1429200	0.663	582.078	11.213	1001.425	
26/11/2021 07:00	1432800	0.664	581.978	11.213	1001.118	
26/11/2021 08:00	1436400	0.671	581.272	11.159	1001.049	
26/11/2021 09:00	1440000	0.676	580.784	11.213	1001.326	
26/11/2021 10:00	1443600	0.676	580.866	11.213	1001.012	
26/11/2021 11:00	1447200	0.678	580.619	11.159	1000.832	
26/11/2021 12:00	1450800	0.678	580.582	11.213	1000.137	
26/11/2021 13:00	1454400	0.683	580.102	11.213	1000.616	

WTP-BH077						
Date and Time	Elapsed Time (Seconds)	Corrected Level Depth To Water (mbgl)	Corrected Pressure (mBar)	Temperature (C)	Barometric Pressure (mBar)	Manual Dip Reading (mbgl)
26/11/2021 14:00	1458000	0.678	580.583	11.213	1000.309	
26/11/2021 15:00	1461600	0.677	580.709	11.213	999.835	
26/11/2021 16:00	1465200	0.677	580.736	11.213	999.808	
26/11/2021 17:00	1468800	0.692	579.246	11.213	1001.067	
26/11/2021 18:00	1472400	0.694	579.027	11.159	1001.09	
26/11/2021 19:00	1476000	0.695	578.92	11.159	1001.082	
26/11/2021 20:00	1479600	0.703	578.175	11.213	1002.022	
26/11/2021 21:00	1483200	0.705	578.028	11.267	1002.422	
26/11/2021 22:00	1486800	0.708	577.717	11.159	1003.212	
26/11/2021 23:00	1490400	0.705	577.964	11.267	1004.109	
27/11/2021 00:00	1494000	0.71	577.443	11.159	1004.936	
27/11/2021 01:00	1497600	0.714	577.112	11.213	1005.52	
27/11/2021 02:00	1501200	0.719	576.647	11.213	1006.623	
27/11/2021 03:00	1504800	0.718	576.69	11.159	1007.371	
27/11/2021 04:00	1508400	0.727	575.776	11.213	1008.48	
27/11/2021 05:00	1512000	0.718	576.682	11.213	1009.024	
27/11/2021 06:00	1515600	0.722	576.28	11.213	1009.658	
27/11/2021 07:00	1519200	0.725	575.984	11.213	1010.302	
27/11/2021 08:00	1522800	0.721	576.442	11.213	1010.714	
27/11/2021 09:00	1526400	0.733	575.215	11.213	1011.884	
27/11/2021 10:00	1530000	0.73	575.515	11.213	1012.221	
27/11/2021 11:00	1533600	0.731	575.447	11.159	1012.21	
27/11/2021 12:00	1537200	0.726	575.905	11.213	1012.296	
27/11/2021 13:00	1540800	0.727	575.826	11.213	1012.665	
27/11/2021 14:00	1544400	0.724	576.111	11.213	1012.496	
27/11/2021 15:00	1548000	0.726	575.954	11.213	1012.711	
27/11/2021 16:00	1551600	0.73	575.489	11.159	1012.922	
27/11/2021 17:00	1555200	0.731	575.396	11.267	1013.232	
27/11/2021 18:00	1558800	0.736	574.982	11.213	1013.741	
27/11/2021 19:00	1562400	0.728	575.74	11.213	1012.925	
27/11/2021 20:00	1566000	0.733	575.2	11.213	1013.581	
27/11/2021 21:00	1569600	0.735	574.998	11.159	1013.413	
27/11/2021 22:00	1573200	0.733	575.259	11.267	1013.428	
27/11/2021 23:00	1576800	0.73	575.536	11.159	1012.817	
28/11/2021 00:00	1580400	0.726	575.923	11.159	1012.199	
28/11/2021 01:00	1584000	0.728	575.769	11.159	1011.946	
28/11/2021 02:00	1587600	0.719	576.607	11.213	1010.607	
28/11/2021 03:00	1591200	0.722	576.313	11.159	1010.474	
28/11/2021 04:00	1594800	0.718	576.691	11.159	1009.69	
28/11/2021 05:00	1598400	0.71	577.478	11.159	1008.091	
28/11/2021 06:00	1602000	0.715	576.97	11.267	1008.003	
28/11/2021 07:00	1605600	0.72	576.493	11.159	1007.162	
28/11/2021 08:00	1609200	0.721	576.408	11.159	1006.725	
28/11/2021 09:00	1612800	0.724	576.076	11.159	1006.65	
28/11/2021 10:00	1616400	0.736	574.985	11.213	1007.241	

WTP-BH077						
Date and Time	Elapsed Time (Seconds)	Corrected Level Depth To Water (mbgl)	Corrected Pressure (mBar)	Temperature (C)	Barometric Pressure (mBar)	Manual Dip Reading (mbgl)
28/11/2021 11:00	1620000	0.725	576.027	11.213	1006.199	
28/11/2021 12:00	1623600	0.732	575.341	11.159	1006.4	
28/11/2021 13:00	1627200	0.733	575.208	11.213	1006.148	
28/11/2021 14:00	1630800	0.738	574.776	11.213	1006	
28/11/2021 15:00	1634400	0.744	574.123	11.159	1006.4	
28/11/2021 16:00	1638000	0.744	574.115	11.267	1006.45	
28/11/2021 17:00	1641600	0.747	573.881	11.213	1007.127	
28/11/2021 18:00	1645200	0.747	573.9	11.267	1007.941	
28/11/2021 19:00	1648800	0.757	572.889	11.213	1008.932	
28/11/2021 20:00	1652400	0.76	572.597	11.213	1009.571	
28/11/2021 21:00	1656000	0.758	572.771	11.213	1010.035	
28/11/2021 22:00	1659600	0.76	572.613	11.213	1010.425	
28/11/2021 23:00	1663200	0.761	572.537	11.213	1010.791	
29/11/2021 00:00	1666800	0.753	573.298	11.213	1010.378	
29/11/2021 01:00	1670400	0.753	573.273	11.213	1010.809	
29/11/2021 02:00	1674000	0.747	573.859	11.213	1010.05	
29/11/2021 03:00	1677600	0.752	573.354	11.213	1010.38	
29/11/2021 04:00	1681200	0.747	573.84	11.267	1010.206	
29/11/2021 05:00	1684800	0.755	573.076	11.159	1010.579	
29/11/2021 06:00	1688400	0.755	573.105	11.267	1010.534	
29/11/2021 07:00	1692000	0.757	572.899	11.213	1010.546	
29/11/2021 08:00	1695600	0.758	572.804	11.267	1010.952	
29/11/2021 09:00	1699200	0.765	572.103	11.213	1011.979	
29/11/2021 10:00	1702800	0.765	572.12	11.213	1011.904	
29/11/2021 11:00	1706400	0.767	571.944	11.213	1012.138	
29/11/2021 12:00	1710000	0.76	572.577	11.213	1011.969	
29/11/2021 13:00	1713600	0.763	572.3	11.213	1011.956	
29/11/2021 14:00	1717200	0.754	573.164	11.267	1011.752	
29/11/2021 15:00	1720800	0.755	573.076	11.213	1011.47	
29/11/2021 16:00	1724400	0.761	572.479	11.159	1012.452	
29/11/2021 17:00	1728000	0.764	572.224	11.267	1012.924	
29/11/2021 18:00	1731600	0.763	572.27	11.267	1013.225	
29/11/2021 19:00	1735200	0.769	571.732	11.213	1013.627	
29/11/2021 20:00	1738800	0.768	571.805	11.213	1013.785	
29/11/2021 21:00	1742400	0.763	572.301	11.213	1012.941	
29/11/2021 22:00	1746000	0.765	572.1	11.213	1013.2	
29/11/2021 23:00	1749600	0.764	572.222	11.213	1013.368	
30/11/2021 00:00	1753200	0.767	571.952	11.159	1013.326	
30/11/2021 01:00	1756800	0.767	571.928	11.267	1013.393	
30/11/2021 02:00	1760400	0.761	572.531	11.213	1012.827	
30/11/2021 03:00	1764000	0.76	572.566	11.213	1012.502	
30/11/2021 04:00	1767600	0.76	572.585	11.213	1012.019	
30/11/2021 05:00	1771200	0.759	572.702	11.213	1011.786	
30/11/2021 06:00	1774800	0.761	572.502	11.213	1011.754	
30/11/2021 07:00	1778400	0.76	572.586	11.267	1011.344	

WTP-BH077						
Date and Time	Elapsed Time (Seconds)	Corrected Level Depth To Water (mbgl)	Corrected Pressure (mBar)	Temperature (C)	Barometric Pressure (mBar)	Manual Dip Reading (mbgl)
30/11/2021 08:00	1782000	0.769	571.687	11.267	1012.069	
30/11/2021 09:00	1785600	0.76	572.627	11.213	1011.107	
30/11/2021 10:00	1789200	0.755	573.038	11.267	1010.195	
30/11/2021 11:00	1792800	0.753	573.232	11.213	1009.516	
30/11/2021 12:00	1796400	0.749	573.633	11.267	1008.441	
30/11/2021 13:00	1800000	0.736	574.962	11.213	1006.568	
30/11/2021 14:00	1803600	0.724	576.137	11.213	1004.349	
30/11/2021 15:00	1807200	0.719	576.623	11.213	1002.24	
30/11/2021 16:00	1810800	0.712	577.264	11.213	999.859	
30/11/2021 17:00	1814400	0.708	577.675	11.159	998.731	
30/11/2021 18:00	1818000	0.709	577.609	11.213	998.065	
30/11/2021 19:00	1821600	0.694	579.022	11.213	997.638	
30/11/2021 20:00	1825200	0.646	583.781	11.213	998.445	
30/11/2021 21:00	1828800	0.6	588.243	11.213	997.869	
30/11/2021 22:00	1832400	0.58	590.183	11.213	999.062	
30/11/2021 23:00	1836000	0.568	591.354	11.159	1000.074	
01/12/2021 00:00	1839600	0.554	592.779	11.213	1000.876	
01/12/2021 01:00	1843200	0.546	593.52	11.159	1000.983	
01/12/2021 02:00	1846800	0.545	593.7	11.159	1001.907	
01/12/2021 03:00	1850400	0.539	594.255	11.213	1002.418	
01/12/2021 04:00	1854000	0.531	595.069	11.213	1002.242	
01/12/2021 05:00	1857600	0.535	594.602	11.213	1002.999	
01/12/2021 06:00	1861200	0.531	595.026	11.213	1002.924	
01/12/2021 07:00	1864800	0.53	595.171	11.267	1002.974	
01/12/2021 08:00	1868400	0.528	595.318	11.213	1002.979	
01/12/2021 09:00	1872000	0.531	594.982	11.267	1003.686	
01/12/2021 10:00	1875600	0.529	595.211	11.213	1004.538	
01/12/2021 11:00	1879200	0.526	595.531	11.213	1004.973	
01/12/2021 12:00	1882800	0.523	595.762	11.267	1005.517	
01/12/2021 13:00	1886400	0.526	595.475	11.267	1005.282	
01/12/2021 14:00	1890000	0.524	595.724	11.213	1005.708	
01/12/2021 15:00	1893600	0.527	595.392	11.213	1006.098	
01/12/2021 16:00	1897200	0.526	595.526	11.267	1006.856	
01/12/2021 17:00	1900800	0.529	595.198	11.213	1007.976	
01/12/2021 18:00	1904400	0.54	594.164	11.159	1009.279	
01/12/2021 19:00	1908000	0.541	594.072	11.267	1010.226	
01/12/2021 20:00	1911600	0.539	594.255	11.213	1011.125	
01/12/2021 21:00	1915200	0.543	593.865	11.213	1011.806	
01/12/2021 22:00	1918800	0.543	593.819	11.213	1012.199	
01/12/2021 23:00	1922400	0.544	593.789	11.267	1012.832	
02/12/2021 00:00	1926000	0.546	593.533	11.267	1012.856	
02/12/2021 01:00	1929600	0.546	593.551	11.213	1012.932	
02/12/2021 02:00	1933200	0.548	593.373	11.267	1013.074	
02/12/2021 03:00	1936800	0.552	592.957	11.213	1013.294	
02/12/2021 04:00	1940400	0.55	593.193	11.213	1013.291	

WTP-BH077						
Date and Time	Elapsed Time (Seconds)	Corrected Level Depth To Water (mbgl)	Corrected Pressure (mBar)	Temperature (C)	Barometric Pressure (mBar)	Manual Dip Reading (mbgl)
02/12/2021 05:00	1944000	0.558	592.338	11.213	1013.913	
02/12/2021 06:00	1947600	0.561	592.079	11.213	1014.23	
02/12/2021 07:00	1951200	0.552	592.931	11.213	1013.436	
02/12/2021 08:00	1954800	0.564	591.774	11.213	1014.709	
02/12/2021 09:00	1958400	0.563	591.92	11.213	1014.854	
02/12/2021 10:00	1962000	0.574	590.781	11.213	1015.064	
02/12/2021 11:00	1965600	0.573	590.928	11.213	1014.626	
02/12/2021 12:00	1969200	0.575	590.687	11.213	1014.402	
02/12/2021 13:00	1972800	0.574	590.855	11.267	1013.618	
02/12/2021 14:00	1976400	0.573	590.925	11.213	1012.597	
02/12/2021 15:00	1980000	0.574	590.855	11.213	1011.913	
02/12/2021 16:00	1983600	0.571	591.148	11.213	1010.458	
02/12/2021 17:00	1987200	0.576	590.597	11.213	1009.79	
02/12/2021 18:00	1990800	0.568	591.393	11.267	1008.029	
02/12/2021 19:00	1994400	0.567	591.464	11.213	1006.892	
02/12/2021 20:00	1998000	0.568	591.376	11.213	1005.761	
02/12/2021 21:00	2001600	0.559	592.265	11.213	1003.944	
02/12/2021 22:00	2005200	0.541	594.092	11.213	1002.987	
02/12/2021 23:00	2008800	0.497	598.356	11.267	1002.576	
03/12/2021 00:00	2012400	0.465	601.509	11.213	1003	
03/12/2021 01:00	2016000	0.437	604.219	11.267	1002.518	
03/12/2021 02:00	2019600	0.428	605.11	11.213	1002.361	
03/12/2021 03:00	2023200	0.416	606.307	11.213	1002.209	
03/12/2021 04:00	2026800	0.408	607.123	11.267	1002.286	
03/12/2021 05:00	2030400	0.405	607.395	11.213	1001.876	
03/12/2021 06:00	2034000	0.407	607.218	11.213	1001.995	
03/12/2021 07:00	2037600	0.408	607.085	11.267	1002.15	
03/12/2021 08:00	2041200	0.413	606.543	11.213	1002.031	
03/12/2021 09:00	2044800	0.412	606.661	11.213	1001.622	
03/12/2021 10:00	2048400	0.409	607.024	11.159	1001.006	
03/12/2021 11:00	2052000	0.413	606.618	11.213	1000.562	
03/12/2021 12:00	2055600	0.413	606.634	11.213	999.617	
03/12/2021 13:00	2059200	0.407	607.145	11.213	998.526	
03/12/2021 14:00	2062800	0.407	607.195	11.213	997.024	
03/12/2021 15:00	2066400	0.404	607.509	11.213	996.071	
03/12/2021 16:00	2070000	0.41	606.908	11.267	996.113	
03/12/2021 17:00	2073600	0.414	606.497	11.159	995.842	
03/12/2021 18:00	2077200	0.417	606.209	11.213	996.151	
03/12/2021 19:00	2080800	0.416	606.338	11.213	995.501	
03/12/2021 20:00	2084400	0.42	605.883	11.213	995.084	
03/12/2021 21:00	2088000	0.424	605.553	11.267	994.914	
03/12/2021 22:00	2091600	0.42	605.864	11.213	995.161	
03/12/2021 23:00	2095200	0.414	606.472	11.213	995.599	
04/12/2021 00:00	2098800	0.4	607.879	11.213	995.991	
04/12/2021 01:00	2102400	0.401	607.785	11.267	996.397	

WTP-BH077						
Date and Time	Elapsed Time (Seconds)	Corrected Level Depth To Water (mbgl)	Corrected Pressure (mBar)	Temperature (C)	Barometric Pressure (mBar)	Manual Dip Reading (mbgl)
04/12/2021 02:00	2106000	0.397	608.192	11.267	996.397	
04/12/2021 03:00	2109600	0.39	608.872	11.213	996.276	
04/12/2021 04:00	2113200	0.395	608.37	11.267	997.38	
04/12/2021 05:00	2116800	0.392	608.692	11.267	997.407	
04/12/2021 06:00	2120400	0.39	608.851	11.213	997.749	
04/12/2021 07:00	2124000	0.385	609.362	11.267	998.188	
04/12/2021 08:00	2127600	0.378	610.028	11.213	998.314	
04/12/2021 09:00	2131200	0.379	609.889	11.159	998.895	
04/12/2021 10:00	2134800	0.376	610.217	11.267	998.844	
04/12/2021 11:00	2138400	0.383	609.51	11.213	999.761	
04/12/2021 12:00	2142000	0.385	609.368	11.267	999.576	
04/12/2021 13:00	2145600	0.384	609.464	11.213	999.691	
04/12/2021 14:00	2149200	0.385	609.296	11.213	999.858	
04/12/2021 15:00	2152800	0.387	609.172	11.213	1000.506	
04/12/2021 16:00	2156400	0.386	609.201	11.213	1001.173	
04/12/2021 17:00	2160000	0.404	607.474	11.213	1003.132	
04/12/2021 18:00	2163600	0.41	606.905	11.213	1003.934	
04/12/2021 19:00	2167200	0.414	606.508	11.267	1004.934	
04/12/2021 20:00	2170800	0.415	606.355	11.267	1005.842	
04/12/2021 21:00	2174400	0.422	605.712	11.213	1006.811	
04/12/2021 22:00	2178000	0.431	604.862	11.213	1007.894	
04/12/2021 23:00	2181600	0.431	604.799	11.213	1008.363	
05/12/2021 00:00	2185200	0.443	603.691	11.213	1009.646	
05/12/2021 01:00	2188800	0.449	603.084	11.267	1010.332	
05/12/2021 02:00	2192400	0.442	603.727	11.213	1009.842	
05/12/2021 03:00	2196000	0.453	602.634	11.213	1011.051	
05/12/2021 04:00	2199600	0.457	602.29	11.267	1011.707	
05/12/2021 05:00	2203200	0.462	601.774	11.267	1012.514	
05/12/2021 06:00	2206800	0.468	601.204	11.213	1013.004	
05/12/2021 07:00	2210400	0.47	601.023	11.213	1013.824	
05/12/2021 08:00	2214000	0.472	600.847	11.213	1014.116	
05/12/2021 09:00	2217600	0.48	599.987	11.267	1014.765	
05/12/2021 10:00	2221200	0.474	600.599	11.213	1014.422	
05/12/2021 11:00	2224800	0.479	600.151	11.267	1015.298	
05/12/2021 12:00	2228400	0.479	600.095	11.213	1014.984	
05/12/2021 13:00	2232000	0.481	599.935	11.213	1014.912	
05/12/2021 14:00	2235600	0.481	599.951	11.213	1014.547	
05/12/2021 15:00	2239200	0.482	599.79	11.267	1014.381	
05/12/2021 16:00	2242800	0.478	600.203	11.213	1013.598	
05/12/2021 17:00	2246400	0.487	599.36	11.213	1013.802	
05/12/2021 18:00	2250000	0.482	599.8	11.267	1013.094	
05/12/2021 19:00	2253600	0.485	599.564	11.213	1012.959	
05/12/2021 20:00	2257200	0.486	599.427	11.267	1012.131	
05/12/2021 21:00	2260800	0.486	599.467	11.322	1011.183	
05/12/2021 22:00	2264400	0.482	599.797	11.213	1009.474	

WTP-BH077						
Date and Time	Elapsed Time (Seconds)	Corrected Level Depth To Water (mbgl)	Corrected Pressure (mBar)	Temperature (C)	Barometric Pressure (mBar)	Manual Dip Reading (mbgl)
05/12/2021 23:00	2268000	0.481	599.948	11.213	1008.103	
06/12/2021 00:00	2271600	0.481	599.885	11.213	1006.773	
06/12/2021 01:00	2275200	0.486	599.454	11.267	1006.006	
06/12/2021 02:00	2278800	0.474	600.598	11.267	1005.384	
06/12/2021 03:00	2282400	0.443	603.656	11.213	1004.801	
06/12/2021 04:00	2286000	0.407	607.176	11.267	1004.033	
06/12/2021 05:00	2289600	0.379	609.964	11.267	1002.988	
06/12/2021 06:00	2293200	0.364	611.401	11.267	1003.293	
06/12/2021 07:00	2296800	0.352	612.603	11.267	1003.37	
06/12/2021 08:00	2300400	0.339	613.84	11.213	1002.982	
06/12/2021 09:00	2304000	0.334	614.283	11.213	1002.946	
06/12/2021 10:00	2307600	0.338	613.893	11.267	1004.519	
06/12/2021 11:00	2311200	0.323	615.362	11.213	1003.436	
06/12/2021 12:00	2314800	0.314	616.305	11.213	1003.132	
06/12/2021 13:00	2318400	0.305	617.121	11.213	1002.606	
06/12/2021 14:00	2322000	0.303	617.321	11.213	1002.697	
06/12/2021 15:00	2325600	0.302	617.453	11.213	1002.855	
06/12/2021 16:00	2329200	0.296	618.02	11.213	1003.566	
06/12/2021 17:00	2332800	0.281	619.502	11.267	1002.979	
06/12/2021 18:00	2336400	0.288	618.81	11.213	1003.997	
06/12/2021 19:00	2340000	0.287	618.938	11.267	1004.53	
06/12/2021 20:00	2343600	0.293	618.386	11.267	1005.199	
06/12/2021 21:00	2347200	0.292	618.391	11.213	1004.881	
06/12/2021 22:00	2350800	0.291	618.545	11.159	1003.834	
06/12/2021 23:00	2354400	0.276	619.979	11.213	1001.782	
07/12/2021 00:00	2358000	0.275	620.091	11.213	1000.333	
07/12/2021 01:00	2361600	0.273	620.293	11.213	998.737	
07/12/2021 02:00	2365200	0.269	620.742	11.159	995.942	
07/12/2021 03:00	2368800	0.263	621.282	11.267	992.832	
07/12/2021 04:00	2372400	0.249	622.617	11.267	987.314	
07/12/2021 05:00	2376000	0.228	624.685	11.213	981.972	
07/12/2021 06:00	2379600	0.206	626.835	11.213	977.268	
07/12/2021 07:00	2383200	0.154	631.95	11.267	971.42	
07/12/2021 08:00	2386800	0.131	634.249	11.267	969.179	
07/12/2021 09:00	2390400	0.116	635.698	11.267	965.698	
07/12/2021 10:00	2394000	0.112	636.114	11.267	962.96	
07/12/2021 11:00	2397600	0.117	635.566	11.213	960.7	
07/12/2021 12:00	2401200	0.115	635.78	11.213	958.281	
07/12/2021 13:00	2404800	0.115	635.734	11.213	957.631	
07/12/2021 14:00	2408400	0.106	636.653	11.267	957.604	
07/12/2021 15:00	2412000	0.096	637.651	11.267	957.941	
07/12/2021 16:00	2415600	0.101	637.185	11.267	961.076	
07/12/2021 17:00	2419200	0.083	638.929	11.213	962.445	
07/12/2021 18:00	2422800	0.084	638.84	11.267	965.69	
07/12/2021 19:00	2426400	0.095	637.7	11.267	969.502	

WTP-BH077						
Date and Time	Elapsed Time (Seconds)	Corrected Level Depth To Water (mbgl)	Corrected Pressure (mBar)	Temperature (C)	Barometric Pressure (mBar)	Manual Dip Reading (mbgl)
07/12/2021 20:00	2430000	0.093	637.895	11.267	971.223	
07/12/2021 21:00	2433600	0.096	637.622	11.267	972.6	
07/12/2021 22:00	2437200	0.107	636.567	11.213	974.62	
07/12/2021 23:00	2440800	0.105	636.78	11.267	976.172	
08/12/2021 00:00	2444400	0.099	637.396	11.213	976.87	
08/12/2021 01:00	2448000	0.107	636.52	11.267	978.813	
08/12/2021 02:00	2451600	0.096	637.654	11.213	979.284	
08/12/2021 03:00	2455200	0.107	636.595	11.267	981.527	
08/12/2021 04:00	2458800	0.106	636.617	11.213	982.354	
08/12/2021 05:00	2462400	0.109	636.381	11.213	983.579	
08/12/2021 06:00	2466000	0.111	636.193	11.213	984.348	
08/12/2021 07:00	2469600	0.115	635.787	11.267	985.647	
08/12/2021 08:00	2473200	0.115	635.762	11.213	986.58	
08/12/2021 09:00	2476800	0.119	635.361	11.213	987.446	
08/12/2021 10:00	2480400	0.131	634.239	11.213	989.091	
08/12/2021 11:00	2484000	0.132	634.125	11.267	989.576	
08/12/2021 12:00	2487600	0.131	634.187	11.213	990.479	
08/12/2021 13:00	2491200	0.136	633.722	11.267	991.49	
08/12/2021 14:00	2494800	0.143	633.069	11.213	992.469	
08/12/2021 15:00	2498400	0.151	632.242	11.267	993.086	
08/12/2021 16:00	2502000	0.154	631.969	11.213	994.325	
08/12/2021 17:00	2505600	0.163	631.055	11.213	995.472	
08/12/2021 18:00	2509200	0.166	630.765	11.213	996.11	
08/12/2021 19:00	2512800	0.173	630.093	11.213	997.247	
08/12/2021 20:00	2516400	0.177	629.734	11.213	997.374	
08/12/2021 21:00	2520000	0.182	629.175	11.213	997.817	
08/12/2021 22:00	2523600	0.18	629.446	11.213	997.778	
08/12/2021 23:00	2527200	0.185	628.901	11.213	998.439	
09/12/2021 00:00	2530800	0.188	628.602	11.213	998.448	
09/12/2021 01:00	2534400	0.192	628.249	11.213	998.568	
09/12/2021 02:00	2538000	0.198	627.616	11.267	998.41	
09/12/2021 03:00	2541600	0.197	627.711	11.267	997.733	
09/12/2021 04:00	2545200	0.201	627.364	11.213	997.825	
09/12/2021 05:00	2548800	0.205	626.918	11.267	997.248	
09/12/2021 06:00	2552400	0.211	626.417	11.213	996.681	
09/12/2021 07:00	2556000	0.203	627.149	11.213	994.96	
09/12/2021 08:00	2559600	0.203	627.174	11.213	994.122	
09/12/2021 09:00	2563200	0.198	627.684	11.267	993.518	
09/12/2021 10:00	2566800	0.14	633.352	11.213	992.652	
09/12/2021 11:00	2570400	0.128	634.516	11.267	991.916	
09/12/2021 12:00	2574000	0.123	634.979	11.213	990.734	
09/12/2021 13:00	2577600	0.116	635.728	11.213	989.928	
09/12/2021 14:00	2581200	0.124	634.879	11.213	990.195	
09/12/2021 15:00	2584800	0.132	634.073	11.213	990.303	
09/12/2021 16:00	2588400	0.133	634.064	11.213	990.719	

WTP-BH077						
Date and Time	Elapsed Time (Seconds)	Corrected Level Depth To Water (mbgl)	Corrected Pressure (mBar)	Temperature (C)	Barometric Pressure (mBar)	Manual Dip Reading (mbgl)
09/12/2021 17:00	2592000	0.134	633.899	11.267	991.603	
09/12/2021 18:00	2595600	0.14	633.373	11.213	991.991	
09/12/2021 19:00	2599200	0.134	633.954	11.267	992.479	
09/12/2021 20:00	2602800	0.139	633.437	11.213	992.974	
09/12/2021 21:00	2606400	0.15	632.376	11.213	993.802	
09/12/2021 22:00	2610000	0.147	632.666	11.267	993.767	
09/12/2021 23:00	2613600	0.149	632.491	11.213	993.919	
10/12/2021 00:00	2617200	0.155	631.874	11.267	994.326	
10/12/2021 01:00	2620800	0.155	631.866	11.267	994.799	
10/12/2021 02:00	2624400	0.166	630.771	11.213	995.814	
10/12/2021 03:00	2628000	0.166	630.814	11.267	996.549	
10/12/2021 04:00	2631600	0.173	630.145	11.213	997.661	
10/12/2021 05:00	2635200	0.178	629.606	11.213	998.315	
10/12/2021 06:00	2638800	0.176	629.777	11.267	998.457	
10/12/2021 07:00	2642400	0.176	629.788	11.267	999.086	
10/12/2021 08:00	2646000	0.183	629.147	11.267	1000.076	
10/12/2021 09:00	2649600	0.185	628.884	11.267	1000.746	
10/12/2021 10:00	2653200	0.191	628.363	11.159	1001.979	
10/12/2021 11:00	2656800	0.193	628.174	11.267	1002.735	
10/12/2021 12:00	2660400	0.193	628.134	11.267	1002.542	
10/12/2021 13:00	2664000	0.183	629.114	11.213	1002.994	
10/12/2021 14:00	2667600	0.182	629.22	11.267	1003.143	
10/12/2021 15:00	2671200	0.191	628.341	11.267	1004.138	
10/12/2021 16:00	2674800	0.19	628.394	11.213	1004.238	
10/12/2021 17:00	2678400	0.194	628.004	11.213	1004.976	
10/12/2021 18:00	2682000	0.2	627.443	11.213	1005.711	
10/12/2021 19:00	2685600	0.211	626.38	11.213	1006.891	
10/12/2021 20:00	2689200	0.213	626.175	11.322	1006.908	
10/12/2021 21:00	2692800	0.212	626.323	11.213	1006.889	
10/12/2021 22:00	2696400	0.219	625.55	11.267	1007.569	
10/12/2021 23:00	2700000	0.218	625.696	11.267	1007.19	
11/12/2021 00:00	2703600	0.225	624.967	11.267	1007.919	
11/12/2021 01:00	2707200	0.228	624.718	11.267	1007.412	
11/12/2021 02:00	2710800	0.225	625.042	11.267	1006.449	
11/12/2021 03:00	2714400	0.228	624.685	11.213	1005.969	
11/12/2021 04:00	2718000	0.224	625.105	11.267	1005.571	
11/12/2021 05:00	2721600	0.23	624.47	11.213	1005.428	
11/12/2021 06:00	2725200	0.232	624.321	11.267	1004.902	
11/12/2021 07:00	2728800	0.235	624.024	11.213	1004.538	
11/12/2021 08:00	2732400	0.238	623.706	11.213	1004.74	
11/12/2021 09:00	2736000	0.235	624.033	11.267	1004.377	
11/12/2021 10:00	2739600	0.231	624.398	11.213	1004.221	
11/12/2021 11:00	2743200	0.228	624.736	11.213	1004.291	
11/12/2021 12:00	2746800	0.219	625.562	11.213	1004.162	
11/12/2021 13:00	2750400	0.203	627.117	11.213	1004.06	

WTP-BH077						
Date and Time	Elapsed Time (Seconds)	Corrected Level Depth To Water (mbgl)	Corrected Pressure (mBar)	Temperature (C)	Barometric Pressure (mBar)	Manual Dip Reading (mbgl)
11/12/2021 14:00	2754000	0.199	627.573	11.267	1004.033	
11/12/2021 15:00	2757600	0.204	627.073	11.213	1004.395	
11/12/2021 16:00	2761200	0.19	628.447	11.213	1004.242	
11/12/2021 17:00	2764800	0.159	631.446	11.267	1004.522	
11/12/2021 18:00	2768400	0.144	632.97	11.267	1005.092	
11/12/2021 19:00	2772000	0.142	633.123	11.213	1005.498	
11/12/2021 20:00	2775600	0.145	632.835	11.267	1005.866	
11/12/2021 21:00	2779200	0.154	631.99	11.213	1006.573	
11/12/2021 22:00	2782800	0.152	632.144	11.213	1006.419	
11/12/2021 23:00	2786400	0.158	631.586	11.213	1006.977	
12/12/2021 00:00	2790000	0.158	631.526	11.267	1007.06	
12/12/2021 01:00	2793600	0.158	631.602	11.267	1006.576	
12/12/2021 02:00	2797200	0.173	630.122	11.213	1007.394	
12/12/2021 03:00	2800800	0.173	630.123	11.213	1007.219	
12/12/2021 04:00	2804400	0.173	630.097	11.267	1006.976	
12/12/2021 05:00	2808000	0.175	629.907	11.267	1006.642	
12/12/2021 06:00	2811600	0.182	629.228	11.213	1006.718	
12/12/2021 07:00	2815200	0.175	629.863	11.213	1005.908	
12/12/2021 08:00	2818800	0.17	630.379	11.267	1005.356	
12/12/2021 09:00	2822400	0.165	630.835	11.267	1004.784	
12/12/2021 10:00	2826000	0.167	630.698	11.267	1005.212	
12/12/2021 11:00	2829600	0.172	630.159	11.267	1005.053	
12/12/2021 12:00	2833200	0.172	630.209	11.213	1004.341	
12/12/2021 13:00	2836800	0.174	630.021	11.267	1003.388	
12/12/2021 14:00	2840400	0.172	630.188	11.213	1002.152	
12/12/2021 15:00	2844000	0.174	630.014	11.267	1001.477	
12/12/2021 16:00	2847600	0.177	629.725	11.267	1000.37	
12/12/2021 17:00	2851200	0.171	630.28	11.213	998.979	
12/12/2021 18:00	2854800	0.184	629.067	11.213	999.959	
12/12/2021 19:00	2858400	0.187	628.76	11.213	1000.673	
12/12/2021 20:00	2862000	0.211	626.348	11.213	1004.364	
12/12/2021 21:00	2865600	0.218	625.664	11.267	1006.117	
12/12/2021 22:00	2869200	0.23	624.485	11.213	1008.03	
12/12/2021 23:00	2872800	0.232	624.32	11.267	1009.089	
13/12/2021 00:00	2876400	0.235	623.998	11.213	1009.505	
13/12/2021 01:00	2880000	0.237	623.837	11.267	1010.56	
13/12/2021 02:00	2883600	0.244	623.19	11.267	1011.208	
13/12/2021 03:00	2887200	0.248	622.759	11.213	1011.733	
13/12/2021 04:00	2890800	0.248	622.749	11.267	1012.289	
13/12/2021 05:00	2894400	0.25	622.581	11.267	1012.689	
13/12/2021 06:00	2898000	0.25	622.549	11.213	1013.222	
13/12/2021 07:00	2901600	0.252	622.383	11.213	1013.621	
13/12/2021 08:00	2905200	0.259	621.644	11.213	1014.302	
13/12/2021 09:00	2908800	0.269	620.663	11.267	1014.955	
13/12/2021 10:00	2912400	0.273	620.267	11.213	1015.504	

WTP-BH077						
Date and Time	Elapsed Time (Seconds)	Corrected Level Depth To Water (mbgl)	Corrected Pressure (mBar)	Temperature (C)	Barometric Pressure (mBar)	Manual Dip Reading (mbgl)
13/12/2021 11:00	2916000	0.281	619.563	11.267	1016.055	
13/12/2021 12:00	2919600	0.281	619.533	11.267	1016.319	
13/12/2021 13:00	2923200	0.28	619.651	11.267	1015.503	
13/12/2021 14:00	2926800	0.278	619.848	11.267	1015.131	
13/12/2021 15:00	2930400	0.283	619.311	11.213	1015.298	
13/12/2021 16:00	2934000	0.277	619.885	11.267	1015.327	
13/12/2021 17:00	2937600	0.29	618.602	11.213	1016.645	
13/12/2021 18:00	2941200	0.292	618.408	11.213	1017.131	
13/12/2021 19:00	2944800	0.303	617.331	11.267	1017.939	
13/12/2021 20:00	2948400	0.307	617.001	11.267	1018.327	
13/12/2021 21:00	2952000	0.311	616.602	11.213	1018.471	
13/12/2021 22:00	2955600	0.319	615.842	11.267	1019.02	
13/12/2021 23:00	2959200	0.311	616.55	11.267	1018.372	
14/12/2021 00:00	2962800	0.316	616.104	11.213	1018.621	
14/12/2021 01:00	2966400	0.32	615.681	11.213	1018.52	
14/12/2021 02:00	2970000	0.323	615.421	11.267	1018.57	
14/12/2021 03:00	2973600	0.325	615.224	11.213	1018.57	
14/12/2021 04:00	2977200	0.324	615.295	11.267	1018.521	
14/12/2021 05:00	2980800	0.331	614.586	11.267	1018.823	
14/12/2021 06:00	2984400	0.332	614.542	11.322	1018.773	
14/12/2021 07:00	2988000	0.341	613.617	11.267	1018.978	
14/12/2021 08:00	2991600	0.34	613.693	11.213	1018.88	
14/12/2021 09:00	2995200	0.341	613.602	11.213	1018.971	
14/12/2021 10:00	2998800	0.34	613.74	11.213	1018.833	
14/12/2021 11:00	3002400	0.34	613.784	11.213	1018.615	
14/12/2021 12:00	3006000	0.34	613.745	11.213	1018.305	
14/12/2021 13:00	3009600	0.339	613.794	11.267	1018.103	
14/12/2021 14:00	3013200	0.341	613.593	11.213	1017.933	
14/12/2021 15:00	3016800	0.344	613.392	11.213	1017.379	
14/12/2021 16:00	3020400	0.342	613.5	11.213	1017.328	
14/12/2021 17:00	3024000	0.341	613.682	11.267	1016.878	
14/12/2021 18:00	3027600	0.349	612.843	11.267	1017.194	
14/12/2021 19:00	3031200	0.353	612.475	11.322	1017.526	
14/12/2021 20:00	3034800	0.354	612.404	11.267	1017.749	
14/12/2021 21:00	3038400	0.365	611.33	11.322	1018.728	
14/12/2021 22:00	3042000	0.361	611.724	11.267	1018.546	
14/12/2021 23:00	3045600	0.363	611.45	11.267	1018.761	
15/12/2021 00:00	3049200	0.356	612.211	11.267	1018.233	
15/12/2021 01:00	3052800	0.363	611.449	11.267	1018.53	
15/12/2021 02:00	3056400	0.359	611.85	11.213	1018.165	
15/12/2021 03:00	3060000	0.37	610.782	11.213	1019	
15/12/2021 04:00	3063600	0.375	610.351	11.267	1019.628	
15/12/2021 05:00	3067200	0.375	610.335	11.267	1019.585	
15/12/2021 06:00	3070800	0.379	609.962	11.267	1020.134	
15/12/2021 07:00	3074400	0.381	609.686	11.213	1020.387	

WTP-BH077						
Date and Time	Elapsed Time (Seconds)	Corrected Level Depth To Water (mbgl)	Corrected Pressure (mBar)	Temperature (C)	Barometric Pressure (mBar)	Manual Dip Reading (mbgl)
15/12/2021 08:00	3078000	0.377	610.09	11.213	1020.739	
15/12/2021 09:00	3081600	0.381	609.699	11.213	1021.363	
15/12/2021 10:00	3085200	0.382	609.649	11.213	1021.994	
15/12/2021 11:00	3088800	0.381	609.71	11.213	1022.456	
15/12/2021 12:00	3092400	0.384	609.463	11.322	1022.631	
15/12/2021 13:00	3096000	0.381	609.764	11.267	1022.249	
15/12/2021 14:00	3099600	0.384	609.432	11.213	1022.269	
15/12/2021 15:00	3103200	0.39	608.878	11.267	1022.321	
15/12/2021 16:00	3106800	0.388	609.034	11.267	1022.863	
15/12/2021 17:00	3110400	0.386	609.198	11.267	1022.932	
15/12/2021 18:00	3114000	0.394	608.445	11.267	1023.86	
15/12/2021 19:00	3117600	0.393	608.505	11.322	1024.403	
15/12/2021 20:00	3121200	0.401	607.783	11.213	1025.198	
15/12/2021 21:00	3124800	0.402	607.673	11.213	1025.423	
15/12/2021 22:00	3128400	0.401	607.742	11.267	1025.842	
15/12/2021 23:00	3132000	0.401	607.76	11.267	1026.115	
16/12/2021 00:00	3135600	0.403	607.553	11.267	1026.379	
16/12/2021 01:00	3139200	0.407	607.152	11.213	1026.874	
16/12/2021 02:00	3142800	0.412	606.68	11.267	1027.02	
16/12/2021 03:00	3146400	0.414	606.476	11.213	1027.609	
16/12/2021 04:00	3150000	0.416	606.285	11.267	1028.054	
16/12/2021 05:00	3153600	0.415	606.438	11.213	1028.229	
16/12/2021 06:00	3157200	0.418	606.064	11.213	1028.603	
16/12/2021 07:00	3160800	0.419	606.03	11.159	1028.964	
16/12/2021 08:00	3164400	0.421	605.802	11.267	1029.41	
16/12/2021 09:00	3168000	0.432	604.706	11.213	1030.426	
16/12/2021 10:00	3171600	0.433	604.642	11.213	1031.071	
16/12/2021 11:00	3175200	0.433	604.669	11.267	1031.88	
16/12/2021 12:00	3178800	0.434	604.572	11.267	1031.803	
16/12/2021 13:00	3182400	0.431	604.805	11.267	1031.57	
16/12/2021 14:00	3186000	0.43	604.924	11.267	1031.451	
16/12/2021 15:00	3189600	0.434	604.521	11.213	1031.483	
16/12/2021 16:00	3193200	0.436	604.354	11.267	1031.963	
16/12/2021 17:00	3196800	0.438	604.126	11.267	1031.842	
16/12/2021 18:00	3200400	0.438	604.148	11.267	1032.052	
16/12/2021 19:00	3204000	0.448	603.163	11.213	1032.783	
16/12/2021 20:00	3207600	0.443	603.618	11.267	1032.525	
16/12/2021 21:00	3211200	0.446	603.334	11.267	1033.041	
16/12/2021 22:00	3214800	0.455	602.479	11.267	1033.605	
16/12/2021 23:00	3218400	0.46	601.956	11.213	1033.699	
17/12/2021 00:00	3222000	0.466	601.438	11.267	1034.53	
17/12/2021 01:00	3225600	0.465	601.45	11.213	1033.914	
17/12/2021 02:00	3229200	0.475	600.522	11.267	1034.109	
17/12/2021 03:00	3232800	0.479	600.098	11.267	1034.706	
17/12/2021 04:00	3236400	0.483	599.719	11.267	1034.504	

WTP-BH077						
Date and Time	Elapsed Time (Seconds)	Corrected Level Depth To Water (mbgl)	Corrected Pressure (mBar)	Temperature (C)	Barometric Pressure (mBar)	Manual Dip Reading (mbgl)
17/12/2021 05:00	3240000	0.481	599.944	11.267	1034.454	
17/12/2021 06:00	3243600	0.485	599.506	11.213	1034.404	
17/12/2021 07:00	3247200	0.494	598.62	11.213	1034.709	
17/12/2021 08:00	3250800	0.486	599.462	11.267	1033.773	
17/12/2021 09:00	3254400	0.494	598.635	11.267	1034.425	
17/12/2021 10:00	3258000	0.495	598.543	11.213	1034.612	
17/12/2021 11:00	3261600	0.493	598.739	11.213	1034.357	
17/12/2021 12:00	3265200	0.488	599.247	11.213	1034.256	
17/12/2021 13:00	3268800	0.49	599.005	11.159	1033.837	
17/12/2021 14:00	3272400	0.495	598.57	11.267	1033.502	
17/12/2021 15:00	3276000	0.499	598.112	11.213	1033.182	
17/12/2021 16:00	3279600	0.502	597.839	11.267	1033.186	
17/12/2021 17:00	3283200	0.498	598.248	11.213	1032.639	
17/12/2021 18:00	3286800	0.507	597.331	11.213	1033.672	
17/12/2021 19:00	3290400	0.504	597.715	11.267	1033.718	
17/12/2021 20:00	3294000	0.496	598.433	11.213	1033.501	
17/12/2021 21:00	3297600	0.495	598.536	11.213	1033.688	
17/12/2021 22:00	3301200	0.497	598.382	11.322	1033.537	
17/12/2021 23:00	3304800	0.512	596.904	11.267	1033.888	
18/12/2021 00:00	3308400	0.508	597.325	11.322	1033.141	
18/12/2021 01:00	3312000	0.517	596.426	11.267	1033.553	
18/12/2021 02:00	3315600	0.511	596.94	11.213	1032.784	
18/12/2021 03:00	3319200	0.515	596.555	11.267	1032.668	
18/12/2021 04:00	3322800	0.518	596.287	11.213	1032.506	
18/12/2021 05:00	3326400	0.519	596.234	11.213	1032.153	
18/12/2021 06:00	3330000	0.524	595.733	11.213	1032.479	
18/12/2021 07:00	3333600	0.523	595.82	11.213	1032.451	
18/12/2021 08:00	3337200	0.526	595.554	11.267	1032.39	
18/12/2021 09:00	3340800	0.529	595.202	11.322	1032.764	
18/12/2021 10:00	3344400	0.529	595.214	11.213	1032.94	
18/12/2021 11:00	3348000	0.528	595.289	11.213	1032.807	
18/12/2021 12:00	3351600	0.529	595.232	11.213	1032.4	
18/12/2021 13:00	3355200	0.529	595.214	11.267	1031.858	
18/12/2021 14:00	3358800	0.53	595.139	11.213	1031.679	
18/12/2021 15:00	3362400	0.53	595.087	11.267	1031.113	
18/12/2021 16:00	3366000	0.534	594.684	11.267	1031.284	
18/12/2021 17:00	3369600	0.539	594.285	11.267	1031.508	
18/12/2021 18:00	3373200	0.537	594.426	11.267	1031.484	
18/12/2021 19:00	3376800	0.542	593.914	11.213	1031.624	
18/12/2021 20:00	3380400	0.542	593.921	11.213	1031.967	
18/12/2021 21:00	3384000	0.542	593.993	11.322	1031.996	
18/12/2021 22:00	3387600	0.543	593.803	11.213	1031.852	
18/12/2021 23:00	3391200	0.549	593.239	11.267	1032.031	
19/12/2021 00:00	3394800	0.547	593.485	11.213	1031.705	
19/12/2021 01:00	3398400	0.547	593.503	11.213	1031.686	

WTP-BH077						
Date and Time	Elapsed Time (Seconds)	Corrected Level Depth To Water (mbgl)	Corrected Pressure (mBar)	Temperature (C)	Barometric Pressure (mBar)	Manual Dip Reading (mbgl)
19/12/2021 02:00	3402000	0.547	593.455	11.267	1031.524	
19/12/2021 03:00	3405600	0.549	593.24	11.213	1031.369	
19/12/2021 04:00	3409200	0.543	593.853	11.267	1030.662	
19/12/2021 05:00	3412800	0.554	592.817	11.213	1031.211	
19/12/2021 06:00	3416400	0.551	593.055	11.267	1030.704	
19/12/2021 07:00	3420000	0.553	592.848	11.267	1030.853	
19/12/2021 08:00	3423600	0.55	593.119	11.267	1030.35	
19/12/2021 09:00	3427200	0.555	592.722	11.267	1030.805	
19/12/2021 10:00	3430800	0.554	592.807	11.267	1030.778	
19/12/2021 11:00	3434400	0.556	592.535	11.213	1030.853	
19/12/2021 12:00	3438000	0.55	593.138	11.267	1029.807	
19/12/2021 13:00	3441600	0.544	593.78	11.267	1028.583	
19/12/2021 14:00	3445200	0.542	593.989	11.213	1027.481	
19/12/2021 15:00	3448800	0.549	593.264	11.267	1027.241	
19/12/2021 16:00	3452400	0.547	593.439	11.267	1027.182	
19/12/2021 17:00	3456000	0.554	592.729	11.267	1027.31	
19/12/2021 18:00	3459600	0.552	592.991	11.213	1026.795	
19/12/2021 19:00	3463200	0.552	592.993	11.267	1026.64	
19/12/2021 20:00	3466800	0.556	592.528	11.267	1026.872	
19/12/2021 21:00	3470400	0.556	592.61	11.267	1026.5	
19/12/2021 22:00	3474000	0.556	592.61	11.267	1026.326	
19/12/2021 23:00	3477600	0.55	593.196	11.213	1025.427	
20/12/2021 00:00	3481200	0.556	592.549	11.267	1025.69	
20/12/2021 01:00	3484800	0.558	592.367	11.267	1025	
20/12/2021 02:00	3488400	0.557	592.496	11.213	1024.791	
20/12/2021 03:00	3492000	0.554	592.729	11.267	1024.405	
20/12/2021 04:00	3495600	0.557	592.43	11.267	1024.124	
20/12/2021 05:00	3499200	0.559	592.315	11.267	1023.484	
20/12/2021 06:00	3502800	0.563	591.939	11.267	1023.801	
20/12/2021 07:00	3506400	0.563	591.842	11.267	1023.492	
20/12/2021 08:00	3510000	0.564	591.811	11.267	1023.464	
20/12/2021 09:00	3513600	0.565	591.724	11.159	1023.392	
20/12/2021 10:00	3517200	0.56	592.139	11.267	1023.02	
20/12/2021 11:00	3520800	0.562	592.013	11.267	1023.378	
20/12/2021 12:00	3524400	0.564	591.784	11.213	1023.063	
20/12/2021 13:00	3528000	0.561	592.099	11.267	1022.421	
20/12/2021 14:00	3531600	0.561	592.108	11.213	1021.693	
20/12/2021 15:00	3535200	0.56	592.136	11.267	1021.048	
20/12/2021 16:00	3538800	0.568	591.358	11.267	1021.129	
20/12/2021 17:00	3542400	0.57	591.16	11.213	1020.898	
20/12/2021 18:00	3546000	0.575	590.703	11.267	1021.087	
20/12/2021 19:00	3549600	0.573	590.875	11.267	1021.264	
20/12/2021 20:00	3553200	0.573	590.947	11.267	1020.495	
20/12/2021 21:00	3556800	0.573	590.955	11.213	1020.233	
20/12/2021 22:00	3560400	0.578	590.392	11.213	1019.982	

WTP-BH077						
Date and Time	Elapsed Time (Seconds)	Corrected Level Depth To Water (mbgl)	Corrected Pressure (mBar)	Temperature (C)	Barometric Pressure (mBar)	Manual Dip Reading (mbgl)
20/12/2021 23:00	3564000	0.576	590.59	11.267	1019.631	
21/12/2021 00:00	3567600	0.574	590.791	11.267	1019.431	
21/12/2021 01:00	3571200	0.575	590.719	11.267	1018.98	
21/12/2021 02:00	3574800	0.577	590.51	11.267	1018.434	
21/12/2021 03:00	3578400	0.58	590.24	11.267	1017.832	
21/12/2021 04:00	3582000	0.583	589.946	11.159	1017.387	
21/12/2021 05:00	3585600	0.583	589.922	11.213	1017.142	
21/12/2021 06:00	3589200	0.581	590.095	11.267	1016.758	
21/12/2021 07:00	3592800	0.578	590.443	11.267	1016.062	
21/12/2021 08:00	3596400	0.583	589.898	11.267	1016.375	
21/12/2021 09:00	3600000	0.583	589.969	11.267	1016.13	
21/12/2021 10:00	3603600	0.585	589.723	11.267	1016.086	
21/12/2021 11:00	3607200	0.59	589.275	11.213	1016.337	
21/12/2021 12:00	3610800	0.586	589.678	11.213	1015.296	
21/12/2021 13:00	3614400	0.586	589.673	11.267	1014.393	
21/12/2021 14:00	3618000	0.584	589.834	11.213	1013.456	
21/12/2021 15:00	3621600	0.588	589.484	11.267	1013.305	
21/12/2021 16:00	3625200	0.595	588.775	11.267	1013.491	
21/12/2021 17:00	3628800	0.594	588.841	11.267	1013.019	
21/12/2021 18:00	3632400	0.594	588.867	11.267	1012.877	
21/12/2021 19:00	3636000	0.598	588.481	11.267	1013.147	
21/12/2021 20:00	3639600	0.598	588.419	11.213	1013.129	
21/12/2021 21:00	3643200	0.597	588.515	11.322	1012.496	
21/12/2021 22:00	3646800	0.603	587.977	11.267	1012.083	
21/12/2021 23:00	3650400	0.603	587.961	11.213	1011.382	
22/12/2021 00:00	3654000	0.603	587.977	11.267	1010.748	
22/12/2021 01:00	3657600	0.598	588.441	11.159	1010.242	
22/12/2021 02:00	3661200	0.606	587.63	11.213	1010.204	
22/12/2021 03:00	3664800	0.603	587.964	11.267	1009.02	
22/12/2021 04:00	3668400	0.601	588.212	11.213	1007.706	
22/12/2021 05:00	3672000	0.597	588.557	11.267	1006.86	
22/12/2021 06:00	3675600	0.6	588.299	11.267	1006.48	
22/12/2021 07:00	3679200	0.593	588.942	11.213	1005.061	
22/12/2021 08:00	3682800	0.6	588.275	11.267	1005.111	
22/12/2021 09:00	3686400	0.595	588.743	11.267	1004.237	
22/12/2021 10:00	3690000	0.589	589.363	11.267	1003.5	
22/12/2021 11:00	3693600	0.586	589.654	11.213	1002.609	
22/12/2021 12:00	3697200	0.583	589.932	11.267	1002.352	
22/12/2021 13:00	3700800	0.576	590.583	11.213	1001.099	
22/12/2021 14:00	3704400	0.577	590.547	11.267	1000.634	
22/12/2021 15:00	3708000	0.579	590.283	11.267	1000.086	
22/12/2021 16:00	3711600	0.573	590.928	11.213	999.362	
22/12/2021 17:00	3715200	0.569	591.291	11.267	999.02	
22/12/2021 18:00	3718800	0.572	590.961	11.267	998.77	
22/12/2021 19:00	3722400	0.573	590.87	11.267	998.629	

WTP-BH077						
Date and Time	Elapsed Time (Seconds)	Corrected Level Depth To Water (mbgl)	Corrected Pressure (mBar)	Temperature (C)	Barometric Pressure (mBar)	Manual Dip Reading (mbgl)
22/12/2021 20:00	3726000	0.568	591.419	11.267	998.137	
22/12/2021 21:00	3729600	0.567	591.509	11.267	997.235	
22/12/2021 22:00	3733200	0.573	590.935	11.267	997.577	
22/12/2021 23:00	3736800	0.568	591.423	11.267	996.625	
23/12/2021 00:00	3740400	0.566	591.583	11.267	996.175	
23/12/2021 01:00	3744000	0.562	591.988	11.267	995.132	
23/12/2021 02:00	3747600	0.567	591.474	11.267	994.891	
23/12/2021 03:00	3751200	0.562	592.031	11.267	993.348	
23/12/2021 04:00	3754800	0.564	591.839	11.213	992.707	
23/12/2021 05:00	3758400	0.561	592.064	11.267	991.924	
23/12/2021 06:00	3762000	0.563	591.857	11.267	991.492	
23/12/2021 07:00	3765600	0.575	590.719	11.267	992.862	
23/12/2021 08:00	3769200	0.585	589.749	11.267	994.181	
23/12/2021 09:00	3772800	0.588	589.468	11.267	994.751	
23/12/2021 10:00	3776400	0.594	588.833	11.267	995.735	
23/12/2021 11:00	3780000	0.596	588.641	11.267	995.926	
23/12/2021 12:00	3783600	0.595	588.775	11.213	996.352	
23/12/2021 13:00	3787200	0.595	588.783	11.213	995.995	
23/12/2021 14:00	3790800	0.594	588.896	11.267	995.671	
23/12/2021 15:00	3794400	0.595	588.8	11.267	995.535	
23/12/2021 16:00	3798000	0.597	588.595	11.267	996.089	
23/12/2021 17:00	3801600	0.604	587.843	11.267	996.899	
23/12/2021 18:00	3805200	0.599	588.333	11.267	996.525	
23/12/2021 19:00	3808800	0.606	587.702	11.159	997.171	
23/12/2021 20:00	3812400	0.608	587.473	11.213	997.19	
23/12/2021 21:00	3816000	0.607	587.628	11.267	997.114	
23/12/2021 22:00	3819600	0.614	586.861	11.267	997.359	
23/12/2021 23:00	3823200	0.605	587.773	11.213	996.135	
24/12/2021 00:00	3826800	0.605	587.76	11.213	995.742	
24/12/2021 01:00	3830400	0.604	587.846	11.267	995.388	
24/12/2021 02:00	3834000	0.607	587.572	11.267	995.314	
24/12/2021 03:00	3837600	0.603	588.014	11.213	994.27	
24/12/2021 04:00	3841200	0.602	588.06	11.267	993.433	
24/12/2021 05:00	3844800	0.599	588.389	11.267	992.525	
24/12/2021 06:00	3848400	0.596	588.701	11.267	991.575	
24/12/2021 07:00	3852000	0.596	588.64	11.322	991.02	
24/12/2021 08:00	3855600	0.601	588.127	11.267	990.815	
24/12/2021 09:00	3859200	0.609	587.391	11.267	990.681	
24/12/2021 10:00	3862800	0.605	587.778	11.267	990.062	
24/12/2021 11:00	3866400	0.607	587.614	11.267	989.994	
24/12/2021 12:00	3870000	0.608	587.44	11.267	989.936	
24/12/2021 13:00	3873600	0.605	587.743	11.322	989.596	
24/12/2021 14:00	3877200	0.603	587.992	11.267	989.79	
24/12/2021 15:00	3880800	0.595	588.717	11.267	989.703	
24/12/2021 16:00	3884400	0.595	588.747	11.267	990.253	

WTP-BH077						
Date and Time	Elapsed Time (Seconds)	Corrected Level Depth To Water (mbgl)	Corrected Pressure (mBar)	Temperature (C)	Barometric Pressure (mBar)	Manual Dip Reading (mbgl)
24/12/2021 17:00	3888000	0.586	589.613	11.213	989.946	
24/12/2021 18:00	3891600	0.585	589.702	11.213	990.204	
24/12/2021 19:00	3895200	0.585	589.728	11.213	990.468	
24/12/2021 20:00	3898800	0.583	589.921	11.267	990.413	
24/12/2021 21:00	3902400	0.583	589.969	11.267	990.074	
24/12/2021 22:00	3906000	0.579	590.354	11.322	989.885	
24/12/2021 23:00	3909600	0.579	590.294	11.267	989.285	
25/12/2021 00:00	3913200	0.58	590.257	11.213	989.476	
25/12/2021 01:00	3916800	0.583	589.917	11.267	989.431	
25/12/2021 02:00	3920400	0.582	590.009	11.213	989.26	
25/12/2021 03:00	3924000	0.581	590.171	11.267	988.481	
25/12/2021 04:00	3927600	0.579	590.348	11.267	988.189	
25/12/2021 05:00	3931200	0.583	589.954	11.267	988.06	
25/12/2021 06:00	3934800	0.58	590.181	11.267	987.776	
25/12/2021 07:00	3938400	0.584	589.878	11.213	987.999	
25/12/2021 08:00	3942000	0.574	590.829	11.267	987.591	
25/12/2021 09:00	3945600	0.585	589.758	11.213	988.699	
25/12/2021 10:00	3949200	0.577	590.554	11.267	988.33	
25/12/2021 11:00	3952800	0.573	590.88	11.267	988.294	
25/12/2021 12:00	3956400	0.567	591.461	11.267	988.235	
25/12/2021 13:00	3960000	0.568	591.446	11.267	987.727	
25/12/2021 14:00	3963600	0.566	591.579	11.267	987.595	
25/12/2021 15:00	3967200	0.563	591.924	11.267	987.597	
25/12/2021 16:00	3970800	0.555	592.649	11.267	987.569	
25/12/2021 17:00	3974400	0.555	592.705	11.267	988.034	
25/12/2021 18:00	3978000	0.544	593.717	11.213	988.045	
25/12/2021 19:00	3981600	0.545	593.642	11.267	988.78	
25/12/2021 20:00	3985200	0.539	594.221	11.267	988.722	
25/12/2021 21:00	3988800	0.538	594.38	11.267	988.68	
25/12/2021 22:00	3992400	0.532	594.951	11.267	988.456	
25/12/2021 23:00	3996000	0.536	594.487	11.213	988.899	
26/12/2021 00:00	3999600	0.529	595.22	11.213	988.514	
26/12/2021 01:00	4003200	0.533	594.822	11.267	988.934	
26/12/2021 02:00	4006800	0.534	594.695	11.267	989.176	
26/12/2021 03:00	4010400	0.539	594.288	11.267	989.642	
26/12/2021 04:00	4014000	0.544	593.747	11.267	989.719	
26/12/2021 05:00	4017600	0.537	594.421	11.213	989.719	
26/12/2021 06:00	4021200	0.543	593.87	11.267	990.06	
26/12/2021 07:00	4024800	0.547	593.494	11.267	990.61	
26/12/2021 08:00	4028400	0.546	593.597	11.267	990.622	
26/12/2021 09:00	4032000	0.545	593.675	11.267	991.066	
26/12/2021 10:00	4035600	0.546	593.57	11.267	991.519	
26/12/2021 11:00	4039200	0.547	593.461	11.267	991.861	
26/12/2021 12:00	4042800	0.544	593.718	11.267	991.72	
26/12/2021 13:00	4046400	0.526	595.537	11.213	991.387	

WTP-BH077						
Date and Time	Elapsed Time (Seconds)	Corrected Level Depth To Water (mbgl)	Corrected Pressure (mBar)	Temperature (C)	Barometric Pressure (mBar)	Manual Dip Reading (mbgl)
26/12/2021 14:00	4050000	0.511	597.033	11.267	991.654	
26/12/2021 15:00	4053600	0.497	598.337	11.267	991.045	
26/12/2021 16:00	4057200	0.487	599.327	11.267	991.216	
26/12/2021 17:00	4060800	0.48	600.05	11.267	991.189	
26/12/2021 18:00	4064400	0.473	600.75	11.267	990.953	
26/12/2021 19:00	4068000	0.466	601.346	11.213	990.51	
26/12/2021 20:00	4071600	0.461	601.926	11.213	989.872	
26/12/2021 21:00	4075200	0.464	601.62	11.267	989.619	
26/12/2021 22:00	4078800	0.465	601.531	11.213	989.048	
26/12/2021 23:00	4082400	0.463	601.736	11.267	988.69	
27/12/2021 00:00	4086000	0.462	601.815	11.267	988.205	
27/12/2021 01:00	4089600	0.458	602.146	11.213	987.331	
27/12/2021 02:00	4093200	0.456	602.335	11.267	986.06	
27/12/2021 03:00	4096800	0.462	601.803	11.267	985.549	
27/12/2021 04:00	4100400	0.462	601.755	11.213	984.648	
27/12/2021 05:00	4104000	0.467	601.257	11.213	984.043	
27/12/2021 06:00	4107600	0.467	601.333	11.267	983.467	
27/12/2021 07:00	4111200	0.466	601.391	11.267	982.422	
27/12/2021 08:00	4114800	0.468	601.181	11.213	981.799	
27/12/2021 09:00	4118400	0.478	600.191	11.267	982.462	
27/12/2021 10:00	4122000	0.476	600.432	11.267	981.989	
27/12/2021 11:00	4125600	0.481	599.882	11.267	981.728	
27/12/2021 12:00	4129200	0.474	600.596	11.322	980.339	
27/12/2021 13:00	4132800	0.471	600.889	11.267	979.503	
27/12/2021 14:00	4136400	0.478	600.196	11.213	979.363	
27/12/2021 15:00	4140000	0.478	600.173	11.213	978.748	
27/12/2021 16:00	4143600	0.495	598.561	11.267	980.033	
27/12/2021 17:00	4147200	0.494	598.664	11.213	980.083	
27/12/2021 18:00	4150800	0.498	598.271	11.213	980.476	
27/12/2021 19:00	4154400	0.51	597.122	11.213	981.625	
27/12/2021 20:00	4158000	0.503	597.759	11.267	981.125	
27/12/2021 21:00	4161600	0.51	597.087	11.267	981.275	
27/12/2021 22:00	4165200	0.509	597.15	11.267	981.618	
27/12/2021 23:00	4168800	0.512	596.905	11.267	982.211	
28/12/2021 00:00	4172400	0.512	596.876	11.267	981.834	
28/12/2021 01:00	4176000	0.511	596.998	11.267	981.364	
28/12/2021 02:00	4179600	0.513	596.823	11.267	980.321	
28/12/2021 03:00	4183200	0.519	596.159	11.267	980.521	
28/12/2021 04:00	4186800	0.502	597.873	11.213	980.758	
28/12/2021 05:00	4190400	0.45	602.924	11.213	981.738	
28/12/2021 06:00	4194000	0.413	606.583	11.213	982.662	
28/12/2021 07:00	4197600	0.399	607.94	11.267	984.518	
28/12/2021 08:00	4201200	0.396	608.286	11.213	987.11	
28/12/2021 09:00	4204800	0.4	607.908	11.267	989.135	
28/12/2021 10:00	4208400	0.391	608.721	11.267	990.179	

WTP-BH077						
Date and Time	Elapsed Time (Seconds)	Corrected Level Depth To Water (mbgl)	Corrected Pressure (mBar)	Temperature (C)	Barometric Pressure (mBar)	Manual Dip Reading (mbgl)
28/12/2021 11:00	4212000	0.402	607.63	11.213	991.596	
28/12/2021 12:00	4215600	0.404	607.457	11.267	992.778	
28/12/2021 13:00	4219200	0.406	607.276	11.267	993.133	
28/12/2021 14:00	4222800	0.407	607.154	11.267	993.661	
28/12/2021 15:00	4226400	0.409	607.018	11.267	994.319	
28/12/2021 16:00	4230000	0.413	606.542	11.213	994.483	
28/12/2021 17:00	4233600	0.422	605.733	11.267	995.314	
28/12/2021 18:00	4237200	0.418	606.084	11.267	995.137	
28/12/2021 19:00	4240800	0.418	606.088	11.267	994.611	
28/12/2021 20:00	4244400	0.415	606.407	11.267	994.292	
28/12/2021 21:00	4248000	0.424	605.496	11.267	994.855	
28/12/2021 22:00	4251600	0.416	606.327	11.267	993.85	
28/12/2021 23:00	4255200	0.421	605.85	11.213	993.376	
29/12/2021 00:00	4258800	0.422	605.735	11.267	992.526	
29/12/2021 01:00	4262400	0.424	605.487	11.267	992.019	
29/12/2021 02:00	4266000	0.428	605.135	11.213	990.783	
29/12/2021 03:00	4269600	0.422	605.719	11.213	989.503	
29/12/2021 04:00	4273200	0.404	607.508	11.213	987.424	
29/12/2021 05:00	4276800	0.372	610.615	11.213	985.245	
29/12/2021 06:00	4280400	0.35	612.751	11.267	984.117	
29/12/2021 07:00	4284000	0.347	613.015	11.267	985.014	
29/12/2021 08:00	4287600	0.343	613.487	11.267	986.806	
29/12/2021 09:00	4291200	0.348	612.953	11.213	988.769	
29/12/2021 10:00	4294800	0.357	612.096	11.213	991.02	
29/12/2021 11:00	4298400	0.358	612.002	11.267	992.412	
29/12/2021 12:00	4302000	0.359	611.908	11.267	993.32	
29/12/2021 13:00	4305600	0.364	611.394	11.267	994.124	
29/12/2021 14:00	4309200	0.368	611.034	11.267	994.252	
29/12/2021 15:00	4312800	0.365	611.32	11.267	993.849	
29/12/2021 16:00	4316400	0.373	610.549	11.213	994.308	
29/12/2021 17:00	4320000	0.377	610.145	11.267	994.56	
29/12/2021 18:00	4323600	0.379	609.917	11.267	994.44	
29/12/2021 19:00	4327200	0.389	608.93	11.213	994.882	
29/12/2021 20:00	4330800	0.383	609.502	11.267	994.041	
29/12/2021 21:00	4334400	0.39	608.83	11.267	994.249	
29/12/2021 22:00	4338000	0.4	607.822	11.267	995.025	
29/12/2021 23:00	4341600	0.399	607.98	11.267	994.693	
30/12/2021 00:00	4345200	0.406	607.281	11.213	995.022	
30/12/2021 01:00	4348800	0.403	607.525	11.267	995.032	
30/12/2021 02:00	4352400	0.416	606.304	11.267	995.962	
30/12/2021 03:00	4356000	0.415	606.419	11.267	996.022	
30/12/2021 04:00	4359600	0.423	605.645	11.267	997.144	
30/12/2021 05:00	4363200	0.434	604.545	11.213	997.816	
30/12/2021 06:00	4366800	0.43	604.964	11.213	997.455	
30/12/2021 07:00	4370400	0.432	604.677	11.267	997.706	

WTP-BH077						
Date and Time	Elapsed Time (Seconds)	Corrected Level Depth To Water (mbgl)	Corrected Pressure (mBar)	Temperature (C)	Barometric Pressure (mBar)	Manual Dip Reading (mbgl)
30/12/2021 08:00	4374000	0.433	604.655	11.267	998.018	
30/12/2021 09:00	4377600	0.442	603.765	11.267	999.373	
30/12/2021 10:00	4381200	0.446	603.367	11.213	999.633	
30/12/2021 11:00	4384800	0.45	603.009	11.213	999.642	
30/12/2021 12:00	4388400	0.443	603.628	11.267	998.929	
30/12/2021 13:00	4392000	0.442	603.794	11.267	999.75	
30/12/2021 14:00	4395600	0.367	611.091	11.213	998.296	
30/12/2021 15:00	4399200	0.318	615.905	11.267	998.847	
30/12/2021 16:00	4402800	0.267	620.934	11.267	997.885	
30/12/2021 17:00	4406400	0.249	622.628	11.213	997.796	
30/12/2021 18:00	4410000	0.251	622.41	11.159	998.4	
30/12/2021 19:00	4413600	0.231	624.367	11.159	997.197	
30/12/2021 20:00	4417200	0.206	626.835	11.267	997.505	
30/12/2021 21:00	4420800	0.163	631.107	11.213	996.583	
30/12/2021 22:00	4424400	0.151	632.226	11.267	996.823	
30/12/2021 23:00	4428000	0.149	632.451	11.213	996.402	
31/12/2021 00:00	4431600	0.146	632.721	11.213	995.841	
31/12/2021 01:00	4435200	0.156	631.729	11.267	996.331	
31/12/2021 02:00	4438800	0.168	630.54	11.267	996.823	
31/12/2021 03:00	4442400	0.171	630.293	11.267	996.662	
31/12/2021 04:00	4446000	0.175	629.932	11.213	996.943	
31/12/2021 05:00	4449600	0.182	629.241	11.213	997.344	
31/12/2021 06:00	4453200	0.193	628.184	11.213	998.517	
31/12/2021 07:00	4456800	0.199	627.594	11.213	999.049	
31/12/2021 08:00	4460400	0.211	626.391	11.213	1000.833	
31/12/2021 09:00	4464000	0.218	625.659	11.213	1001.856	
31/12/2021 10:00	4467600	0.221	625.378	11.267	1002.217	
31/12/2021 11:00	4471200	0.233	624.176	11.213	1003.688	
31/12/2021 12:00	4474800	0.241	623.459	11.213	1003.939	
31/12/2021 13:00	4478400	0.238	623.739	11.267	1004.263	
31/12/2021 14:00	4482000	0.247	622.811	11.213	1004.704	
31/12/2021 15:00	4485600	0.246	622.942	11.213	1004.341	
31/12/2021 16:00	4489200	0.252	622.363	11.213	1004.28	
31/12/2021 17:00	4492800	0.252	622.33	11.267	1003.638	
31/12/2021 18:00	4496400	0.252	622.312	11.267	1003.016	
31/12/2021 19:00	4500000	0.262	621.414	11.267	1003.217	
31/12/2021 20:00	4503600	0.263	621.302	11.213	1002.144	
31/12/2021 21:00	4507200	0.261	621.518	11.267	1001.252	
31/12/2021 22:00	4510800	0.26	621.622	11.267	1000.219	
31/12/2021 23:00	4514400	0.26	621.588	11.159	999.338	
01/01/2022 00:00	4518000	0.266	620.95	11.267	999.148	
01/01/2022 01:00	4521600	0.256	621.981	11.267	996.954	
01/01/2022 02:00	4525200	0.258	621.789	11.267	995.752	
01/01/2022 03:00	4528800	0.254	622.121	11.267	994.258	
01/01/2022 04:00	4532400	0.262	621.348	11.213	993.847	

WTP-BH077						
Date and Time	Elapsed Time (Seconds)	Corrected Level Depth To Water (mbgl)	Corrected Pressure (mBar)	Temperature (C)	Barometric Pressure (mBar)	Manual Dip Reading (mbgl)
01/01/2022 05:00	4536000	0.266	620.969	11.213	993.587	
01/01/2022 06:00	4539600	0.284	619.248	11.267	995.33	
01/01/2022 07:00	4543200	0.293	618.354	11.267	996.573	
01/01/2022 08:00	4546800	0.297	617.94	11.267	997.219	
01/01/2022 09:00	4550400	0.309	616.798	11.267	998.593	
01/01/2022 10:00	4554000	0.309	616.804	11.267	998.994	
01/01/2022 11:00	4557600	0.317	616	11.213	999.602	
01/01/2022 12:00	4561200	0.313	616.391	11.213	999.328	
01/01/2022 13:00	4564800	0.316	616.118	11.213	999.368	
01/01/2022 14:00	4568400	0.316	616.109	11.159	998.716	
01/01/2022 15:00	4572000	0.327	614.986	11.213	999.338	
01/01/2022 16:00	4575600	0.334	614.354	11.213	999.97	
01/01/2022 17:00	4579200	0.335	614.213	11.213	1000.228	
01/01/2022 18:00	4582800	0.336	614.094	11.213	1000.578	
01/01/2022 19:00	4586400	0.337	614.022	11.267	1000.44	
01/01/2022 20:00	4590000	0.341	613.623	11.267	1000.723	
01/01/2022 21:00	4593600	0.345	613.234	11.267	1000.531	
01/01/2022 22:00	4597200	0.343	613.468	11.267	1000.006	
01/01/2022 23:00	4600800	0.348	612.948	11.213	1000.04	
02/01/2022 00:00	4604400	0.348	612.971	11.267	999.516	
02/01/2022 01:00	4608000	0.344	613.34	11.213	998.776	
02/01/2022 02:00	4611600	0.345	613.274	11.213	998.145	
02/01/2022 03:00	4615200	0.349	612.833	11.213	998.18	
02/01/2022 04:00	4618800	0.352	612.551	11.213	997.765	
02/01/2022 05:00	4622400	0.355	612.281	11.267	997.65	
02/01/2022 06:00	4626000	0.356	612.142	11.213	997.071	
02/01/2022 07:00	4629600	0.362	611.562	11.213	997.128	
02/01/2022 08:00	4633200	0.356	612.165	11.267	996.256	
02/01/2022 09:00	4636800	0.369	610.919	11.267	997.328	
02/01/2022 10:00	4640400	0.368	611.024	11.213	997.085	
02/01/2022 11:00	4644000	0.375	610.286	11.213	997.126	
02/01/2022 12:00	4647600	0.37	610.767	11.213	996.471	
02/01/2022 13:00	4651200	0.375	610.336	11.213	996.554	
02/01/2022 14:00	4654800	0.334	614.326	11.267	996.825	
02/01/2022 15:00	4658400	0.304	617.269	11.267	996.96	
02/01/2022 16:00	4662000	0.3	617.657	11.267	997.56	
02/01/2022 17:00	4665600	0.298	617.879	11.267	997.861	
02/01/2022 18:00	4669200	0.304	617.307	11.159	998.041	
02/01/2022 19:00	4672800	0.311	616.626	11.213	998.395	
02/01/2022 20:00	4676400	0.316	616.078	11.213	999.059	
02/01/2022 21:00	4680000	0.318	615.856	11.213	999.223	
02/01/2022 22:00	4683600	0.323	615.362	11.267	999.681	
02/01/2022 23:00	4687200	0.322	615.465	11.213	999.323	
03/01/2022 00:00	4690800	0.331	614.592	11.267	999.695	
03/01/2022 01:00	4694400	0.33	614.681	11.213	999.411	

WTP-BH077						
Date and Time	Elapsed Time (Seconds)	Corrected Level Depth To Water (mbgl)	Corrected Pressure (mBar)	Temperature (C)	Barometric Pressure (mBar)	Manual Dip Reading (mbgl)
03/01/2022 02:00	4698000	0.337	614.075	11.213	999.668	
03/01/2022 03:00	4701600	0.336	614.168	11.213	999.111	
03/01/2022 04:00	4705200	0.341	613.628	11.267	998.917	
03/01/2022 05:00	4708800	0.339	613.811	11.213	998.073	
03/01/2022 06:00	4712400	0.344	613.371	11.159	998.26	
03/01/2022 07:00	4716000	0.35	612.756	11.267	997.93	
03/01/2022 08:00	4719600	0.349	612.902	11.213	997.472	
03/01/2022 09:00	4723200	0.352	612.555	11.267	998.073	
03/01/2022 10:00	4726800	0.35	612.785	11.213	997.88	
03/01/2022 11:00	4730400	0.334	614.328	11.213	997.672	
03/01/2022 12:00	4734000	0.33	614.725	11.267	997.355	
03/01/2022 13:00	4737600	0.325	615.185	11.159	996.794	
03/01/2022 14:00	4741200	0.325	615.158	11.267	996.109	
03/01/2022 15:00	4744800	0.323	615.388	11.267	995.241	
03/01/2022 16:00	4748400	0.321	615.642	11.267	993.999	
03/01/2022 17:00	4752000	0.324	615.268	11.267	993.444	
03/01/2022 18:00	4755600	0.326	615.097	11.267	992.628	
03/01/2022 19:00	4759200	0.337	614.046	11.267	993.155	
03/01/2022 20:00	4762800	0.352	612.532	11.267	994.844	
03/01/2022 21:00	4766400	0.367	611.08	11.213	997.32	
03/01/2022 22:00	4770000	0.34	613.714	11.267	998.889	
03/01/2022 23:00	4773600	0.299	617.774	11.213	999.862	
04/01/2022 00:00	4777200	0.268	620.763	11.213	1000.707	
04/01/2022 01:00	4780800	0.267	620.935	11.159	1001.328	
04/01/2022 02:00	4784400	0.26	621.599	11.213	1001.208	
04/01/2022 03:00	4788000	0.27	620.555	11.213	1002.136	
04/01/2022 04:00	4791600	0.274	620.194	11.267	1002.229	
04/01/2022 05:00	4795200	0.291	618.509	11.267	1003.622	
04/01/2022 06:00	4798800	0.294	618.21	11.213	1004.016	
04/01/2022 07:00	4802400	0.301	617.526	11.213	1004.7	
04/01/2022 08:00	4806000	0.309	616.81	11.213	1004.951	
04/01/2022 09:00	4809600	0.329	614.846	11.213	1006.392	
04/01/2022 10:00	4813200	0.336	614.089	11.213	1006.858	
04/01/2022 11:00	4816800	0.338	613.931	11.213	1007.074	
04/01/2022 12:00	4820400	0.344	613.346	11.213	1007.543	
04/01/2022 13:00	4824000	0.356	612.183	11.213	1008.125	
04/01/2022 14:00	4827600	0.361	611.684	11.213	1008.101	
04/01/2022 15:00	4831200	0.357	612.079	11.267	1007.902	
04/01/2022 16:00	4834800	0.365	611.307	11.267	1008.443	
04/01/2022 17:00	4838400	0.369	610.851	11.159	1008.506	
04/01/2022 18:00	4842000	0.377	610.064	11.213	1009.024	
04/01/2022 19:00	4845600	0.38	609.777	11.267	1009.275	
04/01/2022 20:00	4849200	0.393	608.52	11.213	1010.103	
04/01/2022 21:00	4852800	0.393	608.539	11.213	1010.2	
04/01/2022 22:00	4856400	0.4	607.838	11.213	1010.669	

WTP-BH077						
Date and Time	Elapsed Time (Seconds)	Corrected Level Depth To Water (mbgl)	Corrected Pressure (mBar)	Temperature (C)	Barometric Pressure (mBar)	Manual Dip Reading (mbgl)
04/01/2022 23:00	4860000	0.398	608.047	11.213	1010.867	
05/01/2022 00:00	4863600	0.399	607.992	11.213	1010.922	
05/01/2022 01:00	4867200	0.398	608.081	11.213	1010.717	
05/01/2022 02:00	4870800	0.396	608.289	11.213	1010.393	
05/01/2022 03:00	4874400	0.413	606.621	11.213	1011.479	
05/01/2022 04:00	4878000	0.411	606.815	11.213	1011.634	
05/01/2022 05:00	4881600	0.412	606.636	11.213	1011.987	
05/01/2022 06:00	4885200	0.416	606.3	11.213	1012.382	
05/01/2022 07:00	4888800	0.422	605.682	11.267	1013.08	
05/01/2022 08:00	4892400	0.421	605.804	11.267	1013.48	
05/01/2022 09:00	4896000	0.43	604.947	11.213	1014.78	
05/01/2022 10:00	4899600	0.429	605.036	11.213	1015.039	
05/01/2022 11:00	4903200	0.431	604.821	11.159	1015.523	
05/01/2022 12:00	4906800	0.433	604.65	11.213	1015.717	
05/01/2022 13:00	4910400	0.433	604.633	11.267	1015.756	
05/01/2022 14:00	4914000	0.426	605.293	11.213	1015.248	
05/01/2022 15:00	4917600	0.434	604.505	11.267	1015.418	
05/01/2022 16:00	4921200	0.436	604.308	11.159	1015.514	
05/01/2022 17:00	4924800	0.438	604.103	11.213	1015.973	
05/01/2022 18:00	4928400	0.444	603.515	11.213	1016.212	
05/01/2022 19:00	4932000	0.441	603.888	11.213	1015.839	
05/01/2022 20:00	4935600	0.443	603.609	11.213	1015.828	
05/01/2022 21:00	4939200	0.444	603.559	11.213	1015.123	
05/01/2022 22:00	4942800	0.445	603.482	11.213	1014.269	
05/01/2022 23:00	4946400	0.439	604.024	11.159	1013.473	
06/01/2022 00:00	4950000	0.43	604.958	11.213	1011.748	
06/01/2022 01:00	4953600	0.429	605.012	11.159	1009.987	
06/01/2022 02:00	4957200	0.436	604.3	11.159	1009.421	
06/01/2022 03:00	4960800	0.433	604.602	11.159	1007.667	
06/01/2022 04:00	4964400	0.422	605.741	11.267	1005.12	
06/01/2022 05:00	4968000	0.431	604.846	11.213	1004.367	
06/01/2022 06:00	4971600	0.422	605.717	11.267	1001.717	
06/01/2022 07:00	4975200	0.419	606	11.267	1000.04	
06/01/2022 08:00	4978800	0.416	606.292	11.213	998.507	
06/01/2022 09:00	4982400	0.424	605.481	11.213	999.261	
06/01/2022 10:00	4986000	0.417	606.208	11.213	998.94	
06/01/2022 11:00	4989600	0.402	607.631	11.213	998.91	
06/01/2022 12:00	4993200	0.398	608.059	11.213	999.527	
06/01/2022 13:00	4996800	0.393	608.578	11.213	999.589	
06/01/2022 14:00	5000400	0.389	608.939	11.213	999.925	
06/01/2022 15:00	5004000	0.379	609.881	11.267	1000.515	
06/01/2022 16:00	5007600	0.367	611.141	11.267	1000.184	
06/01/2022 17:00	5011200	0.355	612.248	11.159	1000.544	
06/01/2022 18:00	5014800	0.345	613.282	11.213	1001.158	
06/01/2022 19:00	5018400	0.338	613.885	11.213	1001.136	

WTP-BH077						
Date and Time	Elapsed Time (Seconds)	Corrected Level Depth To Water (mbgl)	Corrected Pressure (mBar)	Temperature (C)	Barometric Pressure (mBar)	Manual Dip Reading (mbgl)
06/01/2022 20:00	5022000	0.341	613.649	11.213	1001.546	
06/01/2022 21:00	5025600	0.335	614.199	11.159	1001.439	
06/01/2022 22:00	5029200	0.336	614.156	11.213	1002.375	
06/01/2022 23:00	5032800	0.336	614.176	11.213	1002.355	
07/01/2022 00:00	5036400	0.333	614.407	11.213	1002.705	
07/01/2022 01:00	5040000	0.325	615.193	11.267	1002.696	
07/01/2022 02:00	5043600	0.322	615.506	11.213	1002.246	
07/01/2022 03:00	5047200	0.326	615.149	11.213	1003.591	
07/01/2022 04:00	5050800	0.328	614.897	11.213	1003.494	
07/01/2022 05:00	5054400	0.329	614.858	11.159	1003.685	
07/01/2022 06:00	5058000	0.324	615.276	11.213	1004.277	
07/01/2022 07:00	5061600	0.316	616.079	11.159	1003.627	
07/01/2022 08:00	5065200	0.314	616.312	11.213	1003.938	
07/01/2022 09:00	5068800	0.318	615.864	11.159	1004.306	
07/01/2022 10:00	5072400	0.283	619.297	11.159	1003.837	
07/01/2022 11:00	5076000	0.213	626.196	11.159	1003.913	
07/01/2022 12:00	5079600	0.184	629.067	11.213	1004.669	
07/01/2022 13:00	5083200	0.189	628.563	11.159	1006.256	
07/01/2022 14:00	5086800	0.183	629.094	11.213	1006.212	
07/01/2022 15:00	5090400	0.192	628.235	11.159	1006.642	
07/01/2022 16:00	5094000	0.194	628.021	11.213	1006.936	
07/01/2022 17:00	5097600	0.207	626.721	11.213	1007.596	
07/01/2022 18:00	5101200	0.208	626.638	11.213	1007.68	
07/01/2022 19:00	5104800	0.214	626.113	11.159	1007.485	
07/01/2022 20:00	5108400	0.215	625.938	11.213	1006.867	
07/01/2022 21:00	5112000	0.222	625.338	11.213	1006.595	
07/01/2022 22:00	5115600	0.215	625.945	11.159	1004.978	
07/01/2022 23:00	5119200	0.217	625.803	11.159	1003.55	
08/01/2022 00:00	5122800	0.22	625.481	11.213	1002.498	
08/01/2022 01:00	5126400	0.218	625.727	11.213	1000.509	
08/01/2022 02:00	5130000	0.196	627.835	11.213	998.053	
08/01/2022 03:00	5133600	0.183	629.152	11.213	996.736	
08/01/2022 04:00	5137200	0.158	631.61	11.213	995.033	
08/01/2022 05:00	5140800	0.127	634.611	11.213	994.299	
08/01/2022 06:00	5144400	0.108	636.426	11.213	992.659	
08/01/2022 07:00	5148000	0.081	639.143	11.159	992.536	
08/01/2022 08:00	5151600	0.071	640.067	11.213	992.332	
08/01/2022 09:00	5155200	0.072	639.968	11.159	992.292	
08/01/2022 10:00	5158800	0.075	639.744	11.213	992.247	
08/01/2022 11:00	5162400	0.082	638.974	11.213	992.436	
08/01/2022 12:00	5166000	0.083	638.947	11.159	992.441	
08/01/2022 13:00	5169600	0.087	638.518	11.159	992.58	
08/01/2022 14:00	5173200	0.09	638.187	11.159	992.504	
08/01/2022 15:00	5176800	0.099	637.323	11.159	993.019	
08/01/2022 16:00	5180400	0.098	637.445	11.213	993.558	

WTP-BH077						
Date and Time	Elapsed Time (Seconds)	Corrected Level Depth To Water (mbgl)	Corrected Pressure (mBar)	Temperature (C)	Barometric Pressure (mBar)	Manual Dip Reading (mbgl)
08/01/2022 17:00	5184000	0.097	637.592	11.159	994.552	
08/01/2022 18:00	5187600	0.093	637.94	11.159	994.901	
08/01/2022 19:00	5191200	0.09	638.266	11.213	994.947	
08/01/2022 20:00	5194800	0.088	638.449	11.213	994.939	
08/01/2022 21:00	5198400	0.093	637.963	11.159	995.576	
08/01/2022 22:00	5202000	0.081	639.076	11.213	994.718	
08/01/2022 23:00	5205600	0.089	638.372	11.159	995.749	
09/01/2022 00:00	5209200	0.095	637.733	11.213	995.945	
09/01/2022 01:00	5212800	0.091	638.17	11.159	996.241	
09/01/2022 02:00	5216400	0.092	638.07	11.213	996.131	
09/01/2022 03:00	5220000	0.088	638.377	11.159	996.034	
09/01/2022 04:00	5223600	0.098	637.469	11.213	996.441	
09/01/2022 05:00	5227200	0.099	637.368	11.159	996.753	
09/01/2022 06:00	5230800	0.102	637.095	11.213	997.222	
09/01/2022 07:00	5234400	0.084	638.838	11.213	996.585	
09/01/2022 08:00	5238000	0.087	638.562	11.213	997.093	
09/01/2022 09:00	5241600	0.087	638.476	11.159	997.506	
09/01/2022 10:00	5245200	0.088	638.396	11.213	997.433	
09/01/2022 11:00	5248800	0.092	638.041	11.213	997.497	
09/01/2022 12:00	5252400	0.087	638.491	11.213	997.106	
09/01/2022 13:00	5256000	0.095	637.747	11.213	997.675	
09/01/2022 14:00	5259600	0.097	637.573	11.105	997.689	
09/01/2022 15:00	5263200	0.104	636.841	11.105	998.246	
09/01/2022 16:00	5266800	0.113	636.007	11.213	998.833	
09/01/2022 17:00	5270400	0.113	635.974	11.159	999.251	
09/01/2022 18:00	5274000	0.112	636.084	11.213	999.745	
09/01/2022 19:00	5277600	0.116	635.702	11.159	999.99	
09/01/2022 20:00	5281200	0.121	635.236	11.213	1000.477	
09/01/2022 21:00	5284800	0.106	636.691	11.213	1000.709	
09/01/2022 22:00	5288400	0.109	636.339	11.213	1001.991	
09/01/2022 23:00	5292000	0.097	637.541	11.213	1002.011	
10/01/2022 00:00	5295600	0.094	637.857	11.105	1002.581	
10/01/2022 01:00	5299200	0.095	637.701	11.213	1003.596	
10/01/2022 02:00	5302800	0.081	639.079	11.105	1002.871	
10/01/2022 03:00	5306400	0.084	638.782	11.213	1003.388	
10/01/2022 04:00	5310000	0.087	638.505	11.105	1003.737	
10/01/2022 05:00	5313600	0.09	638.185	11.159	1003.904	
10/01/2022 06:00	5317200	0.09	638.189	11.213	1004.33	
10/01/2022 07:00	5320800	0.101	637.125	11.105	1005.349	
10/01/2022 08:00	5324400	0.1	637.219	11.213	1005.299	
10/01/2022 09:00	5328000	0.104	636.861	11.159	1006.042	
10/01/2022 10:00	5331600	0.107	636.604	11.213	1007.021	
10/01/2022 11:00	5335200	0.106	636.672	11.105	1007.023	
10/01/2022 12:00	5338800	0.107	636.597	11.159	1007.238	
10/01/2022 13:00	5342400	0.105	636.726	11.159	1007.516	

WTP-BH077						
Date and Time	Elapsed Time (Seconds)	Corrected Level Depth To Water (mbgl)	Corrected Pressure (mBar)	Temperature (C)	Barometric Pressure (mBar)	Manual Dip Reading (mbgl)
10/01/2022 14:00	5346000	0.115	635.786	11.213	1008.187	
10/01/2022 15:00	5349600	0.114	635.842	11.105	1009.017	
10/01/2022 16:00	5353200	0.089	638.363	11.213	1010.323	
10/01/2022 17:00	5356800	0.083	638.946	11.213	1011.544	
10/01/2022 18:00	5360400	0.089	638.313	11.159	1013.319	
10/01/2022 19:00	5364000	0.093	637.962	11.159	1014.136	
10/01/2022 20:00	5367600	0.092	638.048	11.105	1014.726	
10/01/2022 21:00	5371200	0.105	636.736	11.159	1016.293	
10/01/2022 22:00	5374800	0.107	636.541	11.159	1017.245	
10/01/2022 23:00	5378400	0.112	636.032	11.213	1018.067	
11/01/2022 00:00	5382000	0.119	635.409	11.213	1018.807	
11/01/2022 01:00	5385600	0.124	634.879	11.213	1019.744	
11/01/2022 02:00	5389200	0.129	634.385	11.213	1020.064	
11/01/2022 03:00	5392800	0.133	634.017	11.213	1020.606	
11/01/2022 04:00	5396400	0.141	633.191	11.105	1021.737	
11/01/2022 05:00	5400000	0.141	633.259	11.159	1021.749	
11/01/2022 06:00	5403600	0.147	632.651	11.213	1022.787	
11/01/2022 07:00	5407200	0.155	631.855	11.213	1023.409	
11/01/2022 08:00	5410800	0.163	631.113	11.213	1024.383	
11/01/2022 09:00	5414400	0.17	630.411	11.213	1025.377	
11/01/2022 10:00	5418000	0.175	629.872	11.267	1026.462	
11/01/2022 11:00	5421600	0.185	628.897	11.105	1027.544	
11/01/2022 12:00	5425200	0.183	629.086	11.267	1027.306	
11/01/2022 13:00	5428800	0.188	628.631	11.105	1027.577	
11/01/2022 14:00	5432400	0.189	628.535	11.051	1027.593	
11/01/2022 15:00	5436000	0.193	628.107	11.105	1027.985	
11/01/2022 16:00	5439600	0.198	627.608	11.213	1028.645	
11/01/2022 17:00	5443200	0.205	626.934	11.105	1029.275	
11/01/2022 18:00	5446800	0.215	625.942	11.267	1030.392	
11/01/2022 19:00	5450400	0.22	625.499	11.105	1031.058	
11/01/2022 20:00	5454000	0.226	624.896	11.159	1031.858	
11/01/2022 21:00	5457600	0.232	624.32	11.213	1032.981	
11/01/2022 22:00	5461200	0.233	624.183	11.213	1033.06	
11/01/2022 23:00	5464800	0.243	623.195	11.213	1033.99	
12/01/2022 00:00	5468400	0.243	623.248	11.051	1033.87	
12/01/2022 01:00	5472000	0.251	622.47	11.267	1034.155	
12/01/2022 02:00	5475600	0.25	622.569	11.159	1034.244	
12/01/2022 03:00	5479200	0.26	621.561	11.051	1035.091	
12/01/2022 04:00	5482800	0.261	621.435	11.159	1035.087	
12/01/2022 05:00	5486400	0.273	620.287	11.213	1035.734	
12/01/2022 06:00	5490000	0.273	620.273	11.213	1035.98	
12/01/2022 07:00	5493600	0.285	619.109	11.213	1036.737	
12/01/2022 08:00	5497200	0.287	618.926	11.213	1036.687	
12/01/2022 09:00	5500800	0.297	617.931	11.213	1037.391	
12/01/2022 10:00	5504400	0.296	618.029	11.159	1037.503	

WTP-BH077						
Date and Time	Elapsed Time (Seconds)	Corrected Level Depth To Water (mbgl)	Corrected Pressure (mBar)	Temperature (C)	Barometric Pressure (mBar)	Manual Dip Reading (mbgl)
12/01/2022 11:00	5508000	0.303	617.335	11.105	1037.651	
12/01/2022 12:00	5511600	0.302	617.505	11.213	1037.059	
12/01/2022 13:00	5515200	0.302	617.455	11.267	1036.783	
12/01/2022 14:00	5518800	0.3	617.662	11.213	1036.262	
12/01/2022 15:00	5522400	0.299	617.8	11.159	1035.869	
12/01/2022 16:00	5526000	0.303	617.402	11.267	1035.847	
12/01/2022 17:00	5529600	0.308	616.83	11.213	1036.164	
12/01/2022 18:00	5533200	0.318	615.931	11.105	1036.843	
12/01/2022 19:00	5536800	0.317	615.957	11.213	1036.629	
12/01/2022 20:00	5540400	0.324	615.313	11.105	1036.995	
12/01/2022 21:00	5544000	0.327	614.989	11.051	1037.181	
12/01/2022 22:00	5547600	0.336	614.083	11.267	1037.361	
12/01/2022 23:00	5551200	0.333	614.377	10.997	1036.897	
13/01/2022 00:00	5554800	0.336	614.105	11.267	1037.339	
13/01/2022 01:00	5558400	0.344	613.393	11.159	1037.133	
13/01/2022 02:00	5562000	0.344	613.361	11.267	1036.977	
13/01/2022 03:00	5565600	0.35	612.72	11.267	1037.327	
13/01/2022 04:00	5569200	0.35	612.78	11.267	1036.627	
13/01/2022 05:00	5572800	0.353	612.477	11.105	1036.689	
13/01/2022 06:00	5576400	0.349	612.845	11.105	1035.797	
13/01/2022 07:00	5580000	0.358	611.997	11.051	1036.157	
13/01/2022 08:00	5583600	0.362	611.594	11.105	1036.117	
13/01/2022 09:00	5587200	0.365	611.312	11.267	1036.175	
13/01/2022 10:00	5590800	0.37	610.823	11.051	1036.69	
13/01/2022 11:00	5594400	0.366	611.185	11.105	1036.235	
13/01/2022 12:00	5598000	0.364	611.388	11.051	1035.602	
13/01/2022 13:00	5601600	0.373	610.52	11.051	1035.83	
13/01/2022 14:00	5605200	0.372	610.571	11.267	1035.344	
13/01/2022 15:00	5608800	0.374	610.367	11.159	1035.097	
13/01/2022 16:00	5612400	0.375	610.307	11.159	1034.866	
13/01/2022 17:00	5616000	0.374	610.386	11.213	1034.402	
13/01/2022 18:00	5619600	0.377	610.144	11.105	1033.726	
13/01/2022 19:00	5623200	0.378	609.992	11.267	1033.654	
13/01/2022 20:00	5626800	0.386	609.254	11.213	1033.905	
13/01/2022 21:00	5630400	0.385	609.313	11.267	1033.81	
13/01/2022 22:00	5634000	0.385	609.299	11.159	1033.721	
13/01/2022 23:00	5637600	0.392	608.661	11.051	1033.966	
14/01/2022 00:00	5641200	0.385	609.302	11.159	1033.369	
14/01/2022 01:00	5644800	0.393	608.55	11.105	1033.052	
14/01/2022 02:00	5648400	0.393	608.54	11.267	1032.489	
14/01/2022 03:00	5652000	0.395	608.368	11.159	1032.267	
14/01/2022 04:00	5655600	0.396	608.298	10.943	1031.609	
14/01/2022 05:00	5659200	0.403	607.603	11.051	1031.243	
14/01/2022 06:00	5662800	0.405	607.379	11.267	1031.032	
14/01/2022 07:00	5666400	0.408	607.033	11.267	1031.087	

WTP-BH077						
Date and Time	Elapsed Time (Seconds)	Corrected Level Depth To Water (mbgl)	Corrected Pressure (mBar)	Temperature (C)	Barometric Pressure (mBar)	Manual Dip Reading (mbgl)
14/01/2022 08:00	5670000	0.412	606.656	11.213	1031.383	
14/01/2022 09:00	5673600	0.411	606.774	11.159	1030.836	
14/01/2022 10:00	5677200	0.416	606.262	11.267	1030.811	
14/01/2022 11:00	5680800	0.412	606.684	11.051	1030.068	
14/01/2022 12:00	5684400	0.41	606.896	11.267	1029.712	
14/01/2022 13:00	5688000	0.412	606.705	11.267	1029.03	
14/01/2022 14:00	5691600	0.415	606.387	11.105	1028.352	
14/01/2022 15:00	5695200	0.411	606.829	11.051	1027.248	
14/01/2022 16:00	5698800	0.416	606.267	11.267	1026.735	
14/01/2022 17:00	5702400	0.412	606.642	11.051	1025.632	
14/01/2022 18:00	5706000	0.421	605.779	11.267	1025.944	
14/01/2022 19:00	5709600	0.426	605.333	11.267	1025.75	
14/01/2022 20:00	5713200	0.423	605.62	11.267	1024.998	
14/01/2022 21:00	5716800	0.427	605.207	11.051	1024.858	
14/01/2022 22:00	5720400	0.427	605.229	11.159	1024.066	
14/01/2022 23:00	5724000	0.423	605.618	11.267	1023.198	
15/01/2022 00:00	5727600	0.425	605.39	11.213	1022.416	
15/01/2022 01:00	5731200	0.424	605.496	11.159	1021.358	
15/01/2022 02:00	5734800	0.426	605.273	11.213	1020.789	
15/01/2022 03:00	5738400	0.434	604.574	11.267	1020.405	
15/01/2022 04:00	5742000	0.432	604.716	11.213	1019.079	
15/01/2022 05:00	5745600	0.429	604.971	11.159	1018.628	
15/01/2022 06:00	5749200	0.435	604.455	11.105	1018.482	
15/01/2022 07:00	5752800	0.441	603.89	11.267	1018.532	
15/01/2022 08:00	5756400	0.443	603.605	11.267	1018.236	
15/01/2022 09:00	5760000	0.442	603.777	10.997	1017.489	
15/01/2022 10:00	5763600	0.448	603.178	11.105	1017.609	
15/01/2022 11:00	5767200	0.441	603.878	11.267	1016.975	
15/01/2022 12:00	5770800	0.446	603.321	11.105	1016.944	
15/01/2022 13:00	5774400	0.446	603.351	10.943	1016.267	
15/01/2022 14:00	5778000	0.443	603.663	11.267	1015.679	
15/01/2022 15:00	5781600	0.448	603.196	11.267	1015.275	
15/01/2022 16:00	5785200	0.453	602.652	11.105	1015.288	
15/01/2022 17:00	5788800	0.453	602.713	11.267	1015.234	
15/01/2022 18:00	5792400	0.457	602.285	11.267	1015.314	
15/01/2022 19:00	5796000	0.463	601.71	11.213	1015.635	
15/01/2022 20:00	5799600	0.464	601.629	10.997	1015.338	
15/01/2022 21:00	5803200	0.464	601.6	11.105	1015.411	
15/01/2022 22:00	5806800	0.472	600.828	11.213	1016.342	
15/01/2022 23:00	5810400	0.475	600.463	11.267	1016.787	
16/01/2022 00:00	5814000	0.478	600.252	11.159	1017.304	
16/01/2022 01:00	5817600	0.476	600.379	11.213	1017.779	
16/01/2022 02:00	5821200	0.473	600.741	11.267	1017.323	
16/01/2022 03:00	5824800	0.48	600.044	11.105	1019.058	
16/01/2022 04:00	5828400	0.489	599.132	11.213	1019.782	

WTP-BH077						
Date and Time	Elapsed Time (Seconds)	Corrected Level Depth To Water (mbgl)	Corrected Pressure (mBar)	Temperature (C)	Barometric Pressure (mBar)	Manual Dip Reading (mbgl)
16/01/2022 05:00	5832000	0.487	599.326	11.051	1019.754	
16/01/2022 06:00	5835600	0.492	598.83	10.943	1020.09	
16/01/2022 07:00	5839200	0.5	598.091	10.997	1021.549	
16/01/2022 08:00	5842800	0.504	597.669	11.051	1023.096	
16/01/2022 09:00	5846400	0.509	597.178	11.105	1024.364	
16/01/2022 10:00	5850000	0.502	597.819	11.051	1025.33	
16/01/2022 11:00	5853600	0.506	597.517	11.051	1026.561	
16/01/2022 12:00	5857200	0.504	597.651	11.267	1026.98	
16/01/2022 13:00	5860800	0.506	597.469	11.267	1027.103	
16/01/2022 14:00	5864400	0.509	597.14	11.267	1027.432	
16/01/2022 15:00	5868000	0.513	596.742	11.213	1027.925	
16/01/2022 16:00	5871600	0.512	596.895	10.943	1028.185	
16/01/2022 17:00	5875200	0.516	596.532	11.213	1029.006	
16/01/2022 18:00	5878800	0.522	595.922	10.943	1030.204	
16/01/2022 19:00	5882400	0.527	595.381	11.105	1031.16	
16/01/2022 20:00	5886000	0.527	595.372	10.889	1031.605	
16/01/2022 21:00	5889600	0.528	595.356	11.213	1031.869	
16/01/2022 22:00	5893200	0.534	594.709	11.267	1032.596	
16/01/2022 23:00	5896800	0.536	594.571	11.213	1032.828	
17/01/2022 00:00	5900400	0.539	594.281	11.051	1033.168	
17/01/2022 01:00	5904000	0.538	594.329	11.267	1033.615	
17/01/2022 02:00	5907600	0.537	594.414	11.051	1033.209	
17/01/2022 03:00	5911200	0.539	594.223	11.213	1033.757	
17/01/2022 04:00	5914800	0.539	594.222	10.997	1033.554	
17/01/2022 05:00	5918400	0.544	593.792	11.267	1033.803	
17/01/2022 06:00	5922000	0.545	593.647	11.105	1033.301	
17/01/2022 07:00	5925600	0.542	593.962	11.267	1033.401	
17/01/2022 08:00	5929200	0.548	593.387	10.997	1033.401	
17/01/2022 09:00	5932800	0.554	592.761	10.943	1034.354	
17/01/2022 10:00	5936400	0.558	592.418	10.889	1034.558	
17/01/2022 11:00	5940000	0.552	592.983	10.943	1034.306	
17/01/2022 12:00	5943600	0.551	593.022	11.159	1034.413	
17/01/2022 13:00	5947200	0.548	593.342	11.051	1033.642	
17/01/2022 14:00	5950800	0.551	593.073	11.267	1033.301	
17/01/2022 15:00	5954400	0.55	593.159	11.051	1032.604	
17/01/2022 16:00	5958000	0.55	593.161	11.213	1032.552	
17/01/2022 17:00	5961600	0.548	593.336	11.267	1031.76	
17/01/2022 18:00	5965200	0.551	593.108	11.213	1031.675	
17/01/2022 19:00	5968800	0.549	593.254	11.267	1031.028	
17/01/2022 20:00	5972400	0.557	592.513	11.213	1031.34	
17/01/2022 21:00	5976000	0.554	592.781	11.267	1030.978	
17/01/2022 22:00	5979600	0.559	592.263	10.997	1030.688	
17/01/2022 23:00	5983200	0.56	592.205	10.943	1030.667	
18/01/2022 00:00	5986800	0.562	592.019	10.943	1030.853	
18/01/2022 01:00	5990400	0.558	592.343	10.943	1029.773	

WTP-BH077						
Date and Time	Elapsed Time (Seconds)	Corrected Level Depth To Water (mbgl)	Corrected Pressure (mBar)	Temperature (C)	Barometric Pressure (mBar)	Manual Dip Reading (mbgl)
18/01/2022 02:00	5994000	0.561	592.115	11.105	1029.428	
18/01/2022 03:00	5997600	0.561	592.089	10.943	1028.923	
18/01/2022 04:00	6001200	0.563	591.855	11.105	1028.642	
18/01/2022 05:00	6004800	0.562	591.954	11.213	1027.657	
18/01/2022 06:00	6008400	0.563	591.895	11.213	1027.368	
18/01/2022 07:00	6012000	0.563	591.912	11.267	1027.023	
18/01/2022 08:00	6015600	0.565	591.669	11.213	1027.012	
18/01/2022 09:00	6019200	0.569	591.294	11.105	1027.111	
18/01/2022 10:00	6022800	0.571	591.083	10.889	1027.061	
18/01/2022 11:00	6026400	0.575	590.707	11.051	1027.211	
18/01/2022 12:00	6030000	0.57	591.193	10.997	1026.704	
18/01/2022 13:00	6033600	0.569	591.344	10.889	1025.696	
18/01/2022 14:00	6037200	0.566	591.583	10.997	1025.326	
18/01/2022 15:00	6040800	0.562	592.007	10.943	1024.764	
18/01/2022 16:00	6044400	0.567	591.491	11.105	1024.938	
18/01/2022 17:00	6048000	0.567	591.526	11.105	1024.788	
18/01/2022 18:00	6051600	0.568	591.367	11.267	1024.721	
18/01/2022 19:00	6055200	0.575	590.741	11.213	1025.384	
18/01/2022 20:00	6058800	0.571	591.107	10.943	1024.735	
18/01/2022 21:00	6062400	0.569	591.319	11.213	1024.283	
18/01/2022 22:00	6066000	0.57	591.171	11.213	1024.082	
18/01/2022 23:00	6069600	0.577	590.51	11.213	1024.627	
19/01/2022 00:00	6073200	0.573	590.954	11.213	1024.125	
19/01/2022 01:00	6076800	0.571	591.088	11.267	1023.781	
19/01/2022 02:00	6080400	0.577	590.546	11.213	1023.488	
19/01/2022 03:00	6084000	0.572	591.033	10.889	1022.928	
19/01/2022 04:00	6087600	0.575	590.725	10.943	1022.793	
19/01/2022 05:00	6091200	0.576	590.633	11.213	1023.11	
19/01/2022 06:00	6094800	0.58	590.183	11.105	1023.226	
19/01/2022 07:00	6098400	0.591	589.119	11.159	1024.137	
19/01/2022 08:00	6102000	0.592	589.049	11.105	1024.825	
19/01/2022 09:00	6105600	0.595	588.788	10.943	1025.95	
19/01/2022 10:00	6109200	0.594	588.809	11.213	1027.142	
19/01/2022 11:00	6112800	0.593	588.985	11.213	1027.953	
19/01/2022 12:00	6116400	0.597	588.55	11.213	1028.388	
19/01/2022 13:00	6120000	0.596	588.645	11.213	1028.526	
19/01/2022 14:00	6123600	0.595	588.723	11.213	1028.739	
19/01/2022 15:00	6127200	0.599	588.358	10.834	1029.241	
19/01/2022 16:00	6130800	0.599	588.412	11.213	1029.63	
19/01/2022 17:00	6134400	0.604	587.833	11.213	1030.732	
19/01/2022 18:00	6138000	0.604	587.829	11.267	1031.571	
19/01/2022 19:00	6141600	0.602	588.099	11.213	1031.687	
19/01/2022 20:00	6145200	0.61	587.29	11.213	1032.612	
19/01/2022 21:00	6148800	0.607	587.552	11.213	1032.756	
19/01/2022 22:00	6152400	0.61	587.254	11.213	1033.577	

WTP-BH077						
Date and Time	Elapsed Time (Seconds)	Corrected Level Depth To Water (mbgl)	Corrected Pressure (mBar)	Temperature (C)	Barometric Pressure (mBar)	Manual Dip Reading (mbgl)
19/01/2022 23:00	6156000	0.608	587.435	11.159	1033.897	
20/01/2022 00:00	6159600	0.612	587.063	11.213	1034.349	
20/01/2022 01:00	6163200	0.61	587.257	11.213	1034.33	
20/01/2022 02:00	6166800	0.606	587.678	11.159	1034.235	
20/01/2022 03:00	6170400	0.616	586.653	10.943	1035.057	
20/01/2022 04:00	6174000	0.614	586.867	11.267	1035.091	
20/01/2022 05:00	6177600	0.614	586.89	11.213	1034.929	
20/01/2022 06:00	6181200	0.622	586.151	11.051	1035.66	
20/01/2022 07:00	6184800	0.621	586.229	11.159	1036.556	
20/01/2022 08:00	6188400	0.618	586.482	11.213	1036.325	
20/01/2022 09:00	6192000	0.626	585.743	10.997	1037.5	
20/01/2022 10:00	6195600	0.622	586.159	11.159	1037.149	
20/01/2022 11:00	6199200	0.618	586.464	11.213	1037.157	
20/01/2022 12:00	6202800	0.619	586.409	11.213	1037.095	
20/01/2022 13:00	6206400	0.618	586.503	11.213	1036.595	
20/01/2022 14:00	6210000	0.616	586.712	11.213	1036.56	
20/01/2022 15:00	6213600	0.621	586.169	11.105	1036.769	
20/01/2022 16:00	6217200	0.622	586.149	11.213	1036.658	
20/01/2022 17:00	6220800	0.624	585.878	11.213	1037.046	
20/01/2022 18:00	6224400	0.631	585.183	10.889	1037.609	
20/01/2022 19:00	6228000	0.63	585.341	11.213	1037.873	
20/01/2022 20:00	6231600	0.637	584.594	11.213	1038.33	
20/01/2022 21:00	6235200	0.633	585.016	11.213	1037.733	
20/01/2022 22:00	6238800	0.635	584.854	11.159	1037.989	
20/01/2022 23:00	6242400	0.639	584.451	10.834	1038.029	
21/01/2022 00:00	6246000	0.633	585.003	11.213	1037.688	
21/01/2022 01:00	6249600	0.637	584.612	11.213	1037.788	
21/01/2022 02:00	6253200	0.636	584.713	11.213	1037.688	
21/01/2022 03:00	6256800	0.644	583.965	11.051	1037.672	
21/01/2022 04:00	6260400	0.638	584.522	10.997	1037.326	
21/01/2022 05:00	6264000	0.642	584.148	11.105	1037.22	
21/01/2022 06:00	6267600	0.636	584.732	11.105	1036.869	
21/01/2022 07:00	6271200	0.643	584.093	10.943	1037.617	
21/01/2022 08:00	6274800	0.642	584.114	11.159	1037.567	
21/01/2022 09:00	6278400	0.646	583.748	11.051	1038.064	
21/01/2022 10:00	6282000	0.647	583.701	10.834	1038.023	
21/01/2022 11:00	6285600	0.647	583.681	11.213	1038.312	
21/01/2022 12:00	6289200	0.642	584.137	11.213	1037.74	
21/01/2022 13:00	6292800	0.643	584.098	11.051	1037.307	
21/01/2022 14:00	6296400	0.64	584.317	11.213	1036.63	
21/01/2022 15:00	6300000	0.636	584.786	11.159	1035.79	
21/01/2022 16:00	6303600	0.643	584.05	10.889	1035.663	
21/01/2022 17:00	6307200	0.642	584.18	11.159	1035.467	
21/01/2022 18:00	6310800	0.645	583.864	11.159	1035.26	
21/01/2022 19:00	6314400	0.652	583.141	10.889	1035.932	

WTP-BH077						
Date and Time	Elapsed Time (Seconds)	Corrected Level Depth To Water (mbgl)	Corrected Pressure (mBar)	Temperature (C)	Barometric Pressure (mBar)	Manual Dip Reading (mbgl)
21/01/2022 20:00	6318000	0.652	583.128	11.213	1035.669	
21/01/2022 21:00	6321600	0.657	582.712	11.213	1035.563	
21/01/2022 22:00	6325200	0.66	582.407	11.105	1035.707	
21/01/2022 23:00	6328800	0.66	582.419	11.159	1035.601	
22/01/2022 00:00	6332400	0.66	582.397	10.997	1035.093	
22/01/2022 01:00	6336000	0.662	582.213	11.213	1035.132	
22/01/2022 02:00	6339600	0.659	582.489	11.213	1034.624	
22/01/2022 03:00	6343200	0.663	582.12	11.105	1034.368	
22/01/2022 04:00	6346800	0.67	581.374	11.051	1034.279	
22/01/2022 05:00	6350400	0.667	581.682	11.105	1033.76	
22/01/2022 06:00	6354000	0.678	580.645	10.834	1034.34	
22/01/2022 07:00	6357600	0.681	580.346	10.834	1034.29	
22/01/2022 08:00	6361200	0.677	580.695	11.213	1033.978	
22/01/2022 09:00	6364800	0.681	580.375	10.834	1034.262	
22/01/2022 10:00	6368400	0.682	580.267	11.051	1034.34	
22/01/2022 11:00	6372000	0.685	579.969	11.213	1034.646	
22/01/2022 12:00	6375600	0.684	580.025	11.105	1034.662	
22/01/2022 13:00	6379200	0.684	580.003	11.105	1034.046	
22/01/2022 14:00	6382800	0.676	580.854	10.943	1032.78	
22/01/2022 15:00	6386400	0.677	580.752	11.159	1032.446	
22/01/2022 16:00	6390000	0.685	579.895	10.834	1032.593	
22/01/2022 17:00	6393600	0.684	580.075	10.834	1032.238	
22/01/2022 18:00	6397200	0.685	579.903	11.213	1032.446	
22/01/2022 19:00	6400800	0.682	580.189	11.213	1032.102	
22/01/2022 20:00	6404400	0.69	579.425	11.213	1032.634	
22/01/2022 21:00	6408000	0.692	579.233	10.997	1032.507	
22/01/2022 22:00	6411600	0.685	579.976	11.213	1031.734	
22/01/2022 23:00	6415200	0.69	579.47	10.997	1031.514	
23/01/2022 00:00	6418800	0.689	579.569	11.159	1030.899	
23/01/2022 01:00	6422400	0.693	579.182	11.105	1030.742	
23/01/2022 02:00	6426000	0.687	579.741	11.213	1029.82	
23/01/2022 03:00	6429600	0.687	579.774	11.213	1029.381	
23/01/2022 04:00	6433200	0.687	579.713	11.159	1028.955	
23/01/2022 05:00	6436800	0.69	579.493	11.105	1028.805	
23/01/2022 06:00	6440400	0.694	579.015	11.105	1028.586	
23/01/2022 07:00	6444000	0.697	578.738	11.159	1028.247	
23/01/2022 08:00	6447600	0.694	579.065	11.051	1027.934	
23/01/2022 09:00	6451200	0.695	578.951	10.834	1027.672	
23/01/2022 10:00	6454800	0.699	578.526	11.159	1027.819	
23/01/2022 11:00	6458400	0.695	578.921	11.213	1027.33	
23/01/2022 12:00	6462000	0.696	578.892	11.213	1026.779	
23/01/2022 13:00	6465600	0.689	579.5	11.213	1025.822	
23/01/2022 14:00	6469200	0.696	578.829	10.834	1025.355	
23/01/2022 15:00	6472800	0.698	578.709	11.159	1025.14	
23/01/2022 16:00	6476400	0.694	579.046	11.213	1024.244	

WTP-BH077						
Date and Time	Elapsed Time (Seconds)	Corrected Level Depth To Water (mbgl)	Corrected Pressure (mBar)	Temperature (C)	Barometric Pressure (mBar)	Manual Dip Reading (mbgl)
23/01/2022 17:00	6480000	0.699	578.567	11.213	1024.258	
23/01/2022 18:00	6483600	0.7	578.509	11.159	1024.294	
23/01/2022 19:00	6487200	0.709	577.62	11.213	1024.625	
23/01/2022 20:00	6490800	0.706	577.916	10.889	1024.374	
23/01/2022 21:00	6494400	0.707	577.773	11.105	1024.08	
23/01/2022 22:00	6498000	0.704	578.124	11.105	1023.729	
23/01/2022 23:00	6501600	0.71	577.488	11.159	1023.922	
24/01/2022 00:00	6505200	0.711	577.387	11.213	1023.813	
24/01/2022 01:00	6508800	0.714	577.134	10.997	1024.038	
24/01/2022 02:00	6512400	0.719	576.644	10.943	1024.217	
24/01/2022 03:00	6516000	0.727	575.839	11.105	1024.447	
24/01/2022 04:00	6519600	0.723	576.229	10.834	1024.066	
24/01/2022 05:00	6523200	0.72	576.489	11.159	1023.877	
24/01/2022 06:00	6526800	0.73	575.531	10.997	1025.002	
24/01/2022 07:00	6530400	0.731	575.437	11.105	1024.791	
24/01/2022 08:00	6534000	0.735	575.042	11.051	1025.512	
24/01/2022 09:00	6537600	0.733	575.216	11.159	1025.498	
24/01/2022 10:00	6541200	0.733	575.196	10.943	1025.838	
24/01/2022 11:00	6544800	0.738	574.772	11.159	1026.116	
24/01/2022 12:00	6548400	0.735	575.066	10.889	1026.237	
24/01/2022 13:00	6552000	0.741	574.443	10.834	1026.258	
24/01/2022 14:00	6555600	0.736	574.923	10.889	1025.799	
24/01/2022 15:00	6559200	0.745	574.098	10.889	1025.986	
24/01/2022 16:00	6562800	0.738	574.736	11.051	1025.471	
24/01/2022 17:00	6566400	0.744	574.178	10.943	1026.334	
24/01/2022 18:00	6570000	0.746	574.001	11.159	1026.364	
24/01/2022 19:00	6573600	0.752	573.337	10.943	1026.653	
24/01/2022 20:00	6577200	0.754	573.184	10.889	1027.248	
24/01/2022 21:00	6580800	0.751	573.479	10.997	1027.286	
24/01/2022 22:00	6584400	0.757	572.877	10.889	1027.613	
24/01/2022 23:00	6588000	0.762	572.426	11.105	1027.976	
25/01/2022 00:00	6591600	0.756	572.944	11.159	1027.306	
25/01/2022 01:00	6595200	0.76	572.632	11.105	1027.306	
25/01/2022 02:00	6598800	0.764	572.245	11.159	1027.249	
25/01/2022 03:00	6602400	0.764	572.229	11.051	1027.049	
25/01/2022 04:00	6606000	0.768	571.759	10.997	1027.149	
25/01/2022 05:00	6609600	0.765	572.139	11.159	1026.485	
25/01/2022 06:00	6613200	0.773	571.308	11.105	1027.527	
25/01/2022 07:00	6616800	0.772	571.398	11.051	1027.125	
25/01/2022 08:00	6620400	0.774	571.198	11.105	1027.521	
25/01/2022 09:00	6624000	0.776	571.011	11.159	1027.961	
25/01/2022 10:00	6627600	0.776	571.017	10.943	1028.218	
25/01/2022 11:00	6631200	0.788	569.891	10.889	1028.568	
25/01/2022 12:00	6634800	0.783	570.357	11.159	1028.442	
25/01/2022 13:00	6638400	0.786	570.02	11.105	1028.35	

WTP-BH077						
Date and Time	Elapsed Time (Seconds)	Corrected Level Depth To Water (mbgl)	Corrected Pressure (mBar)	Temperature (C)	Barometric Pressure (mBar)	Manual Dip Reading (mbgl)
25/01/2022 14:00	6642000	0.789	569.762	10.997	1028.566	
25/01/2022 15:00	6645600	0.785	570.129	11.105	1027.836	
25/01/2022 16:00	6649200	0.788	569.878	11.051	1027.716	
25/01/2022 17:00	6652800	0.792	569.453	11.105	1028.279	
25/01/2022 18:00	6656400	0.798	568.842	10.889	1029.384	
25/01/2022 19:00	6660000	0.794	569.292	11.159	1029.391	
25/01/2022 20:00	6663600	0.792	569.466	10.943	1029.362	
25/01/2022 21:00	6667200	0.794	569.227	10.889	1029.348	
25/01/2022 22:00	6670800	0.799	568.761	10.889	1029.93	
25/01/2022 23:00	6674400	0.798	568.917	11.159	1029.766	
26/01/2022 00:00	6678000	0.797	569.006	11.159	1029.502	
26/01/2022 01:00	6681600	0.797	568.971	11.159	1029.595	
26/01/2022 02:00	6685200	0.796	569.047	10.943	1029.375	
26/01/2022 03:00	6688800	0.802	568.504	11.051	1029.613	
26/01/2022 04:00	6692400	0.796	569.023	10.997	1028.666	
26/01/2022 05:00	6696000	0.8	568.654	10.889	1028.528	
26/01/2022 06:00	6699600	0.798	568.824	10.889	1028.067	
26/01/2022 07:00	6703200	0.803	568.415	10.943	1028.092	
26/01/2022 08:00	6706800	0.801	568.6	11.051	1027.834	
26/01/2022 09:00	6710400	0.804	568.299	10.997	1027.939	
26/01/2022 10:00	6714000	0.807	567.956	11.051	1027.549	
26/01/2022 11:00	6717600	0.811	567.559	11.051	1027.54	
26/01/2022 12:00	6721200	0.808	567.842	10.943	1027.214	
26/01/2022 13:00	6724800	0.799	568.745	10.997	1025.985	
26/01/2022 14:00	6728400	0.799	568.774	10.943	1024.948	
26/01/2022 15:00	6732000	0.798	568.879	10.889	1023.893	
26/01/2022 16:00	6735600	0.803	568.334	11.159	1023.675	
26/01/2022 17:00	6739200	0.807	567.982	10.943	1023.65	
26/01/2022 18:00	6742800	0.806	568.046	10.943	1023.007	
26/01/2022 19:00	6746400	0.808	567.876	11.159	1022.682	
26/01/2022 20:00	6750000	0.811	567.63	11.105	1022.732	
26/01/2022 21:00	6753600	0.806	568.048	11.051	1021.887	
26/01/2022 22:00	6757200	0.814	567.279	10.997	1022.112	
26/01/2022 23:00	6760800	0.819	566.802	11.051	1022.379	
27/01/2022 00:00	6764400	0.817	567.052	11.105	1021.686	
27/01/2022 01:00	6768000	0.819	566.77	11.051	1022.063	
27/01/2022 02:00	6771600	0.816	567.121	11.159	1021.697	
27/01/2022 03:00	6775200	0.819	566.832	10.943	1022.016	
27/01/2022 04:00	6778800	0.815	567.171	11.105	1021.916	
27/01/2022 05:00	6782400	0.815	567.249	10.997	1022.258	
27/01/2022 06:00	6786000	0.803	568.343	11.051	1022.172	
27/01/2022 07:00	6789600	0.801	568.613	10.997	1023.216	
27/01/2022 08:00	6793200	0.803	568.338	10.943	1024.629	
27/01/2022 09:00	6796800	0.799	568.793	10.997	1025.24	
27/01/2022 10:00	6800400	0.792	569.461	11.051	1025.986	

WTP-BH077						
Date and Time	Elapsed Time (Seconds)	Corrected Level Depth To Water (mbgl)	Corrected Pressure (mBar)	Temperature (C)	Barometric Pressure (mBar)	Manual Dip Reading (mbgl)
27/01/2022 11:00	6804000	0.789	569.711	10.943	1026.854	
27/01/2022 12:00	6807600	0.788	569.836	11.105	1027.374	
27/01/2022 13:00	6811200	0.789	569.796	10.997	1027.429	
27/01/2022 14:00	6814800	0.782	570.414	11.159	1027.398	
27/01/2022 15:00	6818400	0.779	570.759	10.997	1027.162	
27/01/2022 16:00	6822000	0.787	569.943	10.943	1028.421	
27/01/2022 17:00	6825600	0.782	570.444	11.051	1028.312	
27/01/2022 18:00	6829200	0.781	570.51	10.997	1028.862	
27/01/2022 19:00	6832800	0.782	570.451	11.159	1029.682	
27/01/2022 20:00	6836400	0.786	570.078	11.051	1030.013	
27/01/2022 21:00	6840000	0.78	570.592	10.997	1029.883	
27/01/2022 22:00	6843600	0.787	569.939	11.105	1030.579	
27/01/2022 23:00	6847200	0.783	570.307	11.105	1030.153	
28/01/2022 00:00	6850800	0.783	570.354	11.105	1030.222	
28/01/2022 01:00	6854400	0.785	570.182	11.051	1030.605	
28/01/2022 02:00	6858000	0.781	570.536	10.943	1030.034	
28/01/2022 03:00	6861600	0.78	570.595	11.105	1029.865	
28/01/2022 04:00	6865200	0.779	570.702	10.943	1029.52	
28/01/2022 05:00	6868800	0.774	571.245	11.105	1028.693	
28/01/2022 06:00	6872400	0.774	571.213	11.105	1028.725	
28/01/2022 07:00	6876000	0.776	570.982	10.997	1028.564	
28/01/2022 08:00	6879600	0.771	571.525	10.943	1027.652	
28/01/2022 09:00	6883200	0.775	571.102	11.051	1027.596	
28/01/2022 10:00	6886800	0.773	571.323	11.051	1027.432	
28/01/2022 11:00	6890400	0.781	570.5	10.997	1027.247	
28/01/2022 12:00	6894000	0.775	571.113	11.105	1026.561	
28/01/2022 13:00	6897600	0.775	571.16	11.105	1026.223	
28/01/2022 14:00	6901200	0.78	570.648	10.997	1026.635	
28/01/2022 15:00	6904800	0.775	571.151	11.051	1026.212	
28/01/2022 16:00	6908400	0.781	570.544	10.997	1025.927	
28/01/2022 17:00	6912000	0.785	570.152	10.997	1025.68	
28/01/2022 18:00	6915600	0.791	569.565	10.943	1026.014	
28/01/2022 19:00	6919200	0.79	569.665	10.943	1025.913	
28/01/2022 20:00	6922800	0.795	569.15	11.105	1025.68	
28/01/2022 21:00	6926400	0.803	568.364	11.105	1026.292	
28/01/2022 22:00	6930000	0.797	568.986	10.997	1025.512	
28/01/2022 23:00	6933600	0.796	569.106	11.105	1025.202	
29/01/2022 00:00	6937200	0.798	568.852	10.943	1025.101	
29/01/2022 01:00	6940800	0.803	568.391	10.943	1024.75	
29/01/2022 02:00	6944400	0.8	568.683	11.051	1024.617	
29/01/2022 03:00	6948000	0.8	568.677	10.943	1024.174	
29/01/2022 04:00	6951600	0.798	568.824	11.051	1023.49	
29/01/2022 05:00	6955200	0.801	568.606	11.051	1023.649	
29/01/2022 06:00	6958800	0.8	568.644	11.105	1023.75	
29/01/2022 07:00	6962400	0.796	569.07	10.997	1023.106	

WTP-BH077						
Date and Time	Elapsed Time (Seconds)	Corrected Level Depth To Water (mbgl)	Corrected Pressure (mBar)	Temperature (C)	Barometric Pressure (mBar)	Manual Dip Reading (mbgl)
29/01/2022 08:00	6966000	0.803	568.391	10.943	1023.416	
29/01/2022 09:00	6969600	0.804	568.31	10.997	1023.576	
29/01/2022 10:00	6973200	0.817	567.044	11.051	1026.082	
29/01/2022 11:00	6976800	0.818	566.886	11.051	1026.589	
29/01/2022 12:00	6980400	0.822	566.499	10.997	1027.708	
29/01/2022 13:00	6984000	0.823	566.401	10.997	1027.632	
29/01/2022 14:00	6987600	0.825	566.234	10.997	1027.916	
29/01/2022 15:00	6991200	0.828	565.963	10.997	1028.186	
29/01/2022 16:00	6994800	0.831	565.659	10.997	1028.955	
29/01/2022 17:00	6998400	0.831	565.642	11.051	1029.456	
29/01/2022 18:00	7002000	0.832	565.572	10.997	1030.26	
29/01/2022 19:00	7005600	0.833	565.437	10.943	1030.954	
29/01/2022 20:00	7009200	0.826	566.165	11.051	1030.617	
29/01/2022 21:00	7012800	0.829	565.871	10.997	1030.715	
29/01/2022 22:00	7016400	0.833	565.427	11.051	1031.529	
29/01/2022 23:00	7020000	0.834	565.378	11.051	1031.984	
30/01/2022 00:00	7023600	0.829	565.835	10.997	1031.738	
30/01/2022 01:00	7027200	0.834	565.34	10.943	1031.806	
30/01/2022 02:00	7030800	0.822	566.501	11.051	1030.977	
30/01/2022 03:00	7034400	0.828	565.914	11.051	1031.158	
30/01/2022 04:00	7038000	0.828	565.89	10.943	1030.618	
30/01/2022 05:00	7041600	0.833	565.444	10.997	1030.214	
30/01/2022 06:00	7045200	0.827	566.006	10.997	1029.361	
30/01/2022 07:00	7048800	0.828	565.898	11.051	1029.143	
30/01/2022 08:00	7052400	0.826	566.147	10.943	1028.097	
30/01/2022 09:00	7056000	0.829	565.853	10.943	1028.217	
30/01/2022 10:00	7059600	0.82	566.728	11.051	1026.805	
30/01/2022 11:00	7063200	0.816	567.107	10.997	1025.591	
30/01/2022 12:00	7066800	0.817	567.031	11.051	1024.528	
30/01/2022 13:00	7070400	0.812	567.518	11.051	1022.475	
30/01/2022 14:00	7074000	0.806	568.071	10.997	1020.741	
30/01/2022 15:00	7077600	0.815	567.188	10.997	1020.462	
30/01/2022 16:00	7081200	0.824	566.293	10.943	1020.293	
30/01/2022 17:00	7084800	0.824	566.29	11.051	1020.57	
30/01/2022 18:00	7088400	0.835	565.282	10.997	1022.079	
30/01/2022 19:00	7092000	0.832	565.563	10.997	1022.669	
30/01/2022 20:00	7095600	0.829	565.801	10.943	1022.872	
30/01/2022 21:00	7099200	0.831	565.659	10.997	1023.674	
30/01/2022 22:00	7102800	0.836	565.169	11.051	1024.302	
30/01/2022 23:00	7106400	0.835	565.287	11.051	1024.358	
31/01/2022 00:00	7110000	0.844	564.328	10.78	1025.036	
31/01/2022 01:00	7113600	0.837	565.016	10.943	1024.412	
31/01/2022 02:00	7117200	0.832	565.501	10.997	1024.935	
31/01/2022 03:00	7120800	0.835	565.248	11.105	1024.94	
31/01/2022 04:00	7124400	0.83	565.743	10.997	1025.331	

WTP-BH077						
Date and Time	Elapsed Time (Seconds)	Corrected Level Depth To Water (mbgl)	Corrected Pressure (mBar)	Temperature (C)	Barometric Pressure (mBar)	Manual Dip Reading (mbgl)
31/01/2022 05:00	7128000	0.836	565.151	10.997	1026.038	
31/01/2022 06:00	7131600	0.833	565.487	10.997	1026.167	
31/01/2022 07:00	7135200	0.838	564.99	10.997	1026.78	
31/01/2022 08:00	7138800	0.831	565.649	10.997	1026.76	
31/01/2022 09:00	7142400	0.84	564.706	10.997	1027.645	
31/01/2022 10:00	7146000	0.838	564.968	10.997	1028.02	
31/01/2022 11:00	7149600	0.835	565.221	11.051	1028.021	
31/01/2022 12:00	7153200	0.837	565.064	11.051	1028.353	
31/01/2022 13:00	7156800	0.839	564.859	10.943	1028.282	
31/01/2022 14:00	7160400	0.844	564.379	10.943	1028.414	
31/01/2022 15:00	7164000	0.838	564.953	11.051	1027.651	
31/01/2022 16:00	7167600	0.838	564.951	10.997	1027.399	
31/01/2022 17:00	7171200	0.832	565.547	10.997	1027.209	
31/01/2022 18:00	7174800	0.831	565.626	10.943	1026.877	
31/01/2022 19:00	7178400	0.831	565.677	10.997	1026.209	
31/01/2022 20:00	7182000	0.832	565.524	11.051	1026.209	
31/01/2022 21:00	7185600	0.833	565.464	10.997	1026.016	
31/01/2022 22:00	7189200	0.838	564.987	11.051	1026.283	
31/01/2022 23:00	7192800	0.841	564.623	10.943	1026.14	
01/02/2022 00:00	7196400	0.829	565.801	10.943	1025.252	
01/02/2022 01:00	7200000	0.838	564.97	10.943	1025.503	
01/02/2022 02:00	7203600	0.84	564.788	10.943	1025.453	
01/02/2022 03:00	7207200	0.839	564.868	11.051	1025.067	
01/02/2022 04:00	7210800	0.84	564.755	10.943	1024.731	
01/02/2022 05:00	7214400	0.836	565.152	11.051	1024.145	
01/02/2022 06:00	7218000	0.834	565.373	10.997	1023.961	
01/02/2022 07:00	7221600	0.842	564.525	10.997	1024.286	
01/02/2022 08:00	7225200	0.848	563.996	10.943	1024.562	
01/02/2022 09:00	7228800	0.842	564.52	10.943	1024.328	
01/02/2022 10:00	7232400	0.844	564.367	10.997	1024.445	
01/02/2022 11:00	7236000	0.844	564.358	11.051	1024.069	
01/02/2022 12:00	7239600	0.848	563.991	10.997	1024.472	
01/02/2022 13:00	7243200	0.844	564.353	10.943	1023.914	
01/02/2022 14:00	7246800	0.842	564.554	10.943	1023.54	
01/02/2022 15:00	7250400	0.845	564.31	10.943	1023.088	
01/02/2022 16:00	7254000	0.848	563.995	11.051	1023.33	
01/02/2022 17:00	7257600	0.843	564.496	10.997	1022.633	
01/02/2022 18:00	7261200	0.851	563.669	10.943	1023.091	
01/02/2022 19:00	7264800	0.85	563.772	11.051	1022.915	
01/02/2022 20:00	7268400	0.848	563.928	10.943	1022.948	
01/02/2022 21:00	7272000	0.848	563.977	10.997	1022.688	
01/02/2022 22:00	7275600	0.847	564.052	10.997	1022.671	
01/02/2022 23:00	7279200	0.844	564.372	11.051	1022.546	
02/02/2022 00:00	7282800	0.832	565.536	10.943	1021.978	
02/02/2022 01:00	7286400	0.834	565.386	10.943	1022.07	

WTP-BH077						
Date and Time	Elapsed Time (Seconds)	Corrected Level Depth To Water (mbgl)	Corrected Pressure (mBar)	Temperature (C)	Barometric Pressure (mBar)	Manual Dip Reading (mbgl)
02/02/2022 02:00	7290000	0.823	566.42	10.997	1021.811	
02/02/2022 03:00	7293600	0.809	567.78	10.997	1020.799	
02/02/2022 04:00	7297200	0.807	568.028	10.997	1020.958	
02/02/2022 05:00	7300800	0.799	568.766	10.943	1020.314	
02/02/2022 06:00	7304400	0.793	569.338	10.943	1020.264	
02/02/2022 07:00	7308000	0.788	569.869	11.051	1020.415	
02/02/2022 08:00	7311600	0.781	570.58	10.943	1020.356	
02/02/2022 09:00	7315200	0.778	570.847	10.997	1020.749	
02/02/2022 10:00	7318800	0.767	571.891	10.997	1019.821	
02/02/2022 11:00	7322400	0.759	572.693	10.997	1019.193	
02/02/2022 12:00	7326000	0.763	572.336	10.997	1019.202	
02/02/2022 13:00	7329600	0.761	572.458	10.997	1019.139	
02/02/2022 14:00	7333200	0.747	573.845	11.051	1017.482	
02/02/2022 15:00	7336800	0.744	574.124	10.943	1016.813	
02/02/2022 16:00	7340400	0.744	574.18	10.943	1016.756	
02/02/2022 17:00	7344000	0.738	574.756	10.997	1015.853	
02/02/2022 18:00	7347600	0.736	574.937	10.997	1015.382	
02/02/2022 19:00	7351200	0.734	575.097	10.943	1014.679	
02/02/2022 20:00	7354800	0.733	575.25	10.997	1013.852	
02/02/2022 21:00	7358400	0.729	575.642	10.943	1012.916	
02/02/2022 22:00	7362000	0.735	575.072	10.997	1013.101	
02/02/2022 23:00	7365600	0.726	575.927	11.051	1012.325	
03/02/2022 00:00	7369200	0.721	576.457	10.889	1011.499	
03/02/2022 01:00	7372800	0.729	575.603	10.997	1011.584	
03/02/2022 02:00	7376400	0.721	576.407	10.997	1010.373	
03/02/2022 03:00	7380000	0.719	576.655	10.943	1009.815	
03/02/2022 04:00	7383600	0.72	576.534	10.943	1009.356	
03/02/2022 05:00	7387200	0.718	576.74	11.051	1008.554	
03/02/2022 06:00	7390800	0.725	576.044	10.997	1008.416	
03/02/2022 07:00	7394400	0.717	576.805	10.997	1007.25	
03/02/2022 08:00	7398000	0.722	576.325	10.997	1007.092	
03/02/2022 09:00	7401600	0.723	576.191	10.997	1006.82	
03/02/2022 10:00	7405200	0.728	575.757	10.997	1006.5	
03/02/2022 11:00	7408800	0.724	576.072	10.997	1006.127	
03/02/2022 12:00	7412400	0.726	575.925	10.943	1005.557	
03/02/2022 13:00	7416000	0.719	576.569	10.997	1004.413	
03/02/2022 14:00	7419600	0.719	576.586	10.997	1003.989	
03/02/2022 15:00	7423200	0.708	577.65	10.997	1002.345	
03/02/2022 16:00	7426800	0.72	576.471	10.889	1002.323	
03/02/2022 17:00	7430400	0.712	577.276	10.997	1001.038	
03/02/2022 18:00	7434000	0.719	576.569	10.943	1001.318	
03/02/2022 19:00	7437600	0.723	576.202	10.997	1001.3	
03/02/2022 20:00	7441200	0.731	575.458	10.943	1002.544	
03/02/2022 21:00	7444800	0.739	574.65	10.889	1003.738	
03/02/2022 22:00	7448400	0.74	574.575	10.943	1003.543	

WTP-BH077						
Date and Time	Elapsed Time (Seconds)	Corrected Level Depth To Water (mbgl)	Corrected Pressure (mBar)	Temperature (C)	Barometric Pressure (mBar)	Manual Dip Reading (mbgl)
03/02/2022 23:00	7452000	0.747	573.904	10.943	1004.447	
04/02/2022 00:00	7455600	0.742	574.368	10.943	1004.157	
04/02/2022 01:00	7459200	0.744	574.128	10.997	1004.476	
04/02/2022 02:00	7462800	0.746	574.004	10.943	1005.216	
04/02/2022 03:00	7466400	0.738	574.751	10.997	1005.477	
04/02/2022 04:00	7470000	0.739	574.624	10.943	1005.814	
04/02/2022 05:00	7473600	0.74	574.52	10.943	1006.846	
04/02/2022 06:00	7477200	0.732	575.338	10.943	1006.608	
04/02/2022 07:00	7480800	0.737	574.87	10.889	1007.75	
04/02/2022 08:00	7484400	0.731	575.384	10.997	1007.975	
04/02/2022 09:00	7488000	0.729	575.632	10.943	1008.634	
04/02/2022 10:00	7491600	0.732	575.333	10.943	1009.803	
04/02/2022 11:00	7495200	0.726	575.903	10.943	1009.523	
04/02/2022 12:00	7498800	0.724	576.079	10.943	1009.985	
04/02/2022 13:00	7502400	0.724	576.138	10.943	1009.809	
04/02/2022 14:00	7506000	0.725	576.067	10.943	1010.635	
04/02/2022 15:00	7509600	0.72	576.498	10.943	1010.61	
04/02/2022 16:00	7513200	0.726	575.875	10.997	1012.24	
04/02/2022 17:00	7516800	0.717	576.815	10.943	1012.439	
04/02/2022 18:00	7520400	0.719	576.589	11.051	1013.23	
04/02/2022 19:00	7524000	0.714	577.082	10.943	1014.319	
04/02/2022 20:00	7527600	0.713	577.229	10.943	1014.577	
04/02/2022 21:00	7531200	0.716	576.891	10.943	1015.786	
04/02/2022 22:00	7534800	0.703	578.168	10.889	1014.894	
04/02/2022 23:00	7538400	0.709	577.592	10.943	1016.071	
05/02/2022 00:00	7542000	0.708	577.729	10.997	1015.955	
05/02/2022 01:00	7545600	0.708	577.672	10.943	1015.701	
05/02/2022 02:00	7549200	0.705	577.982	10.889	1015.37	
05/02/2022 03:00	7552800	0.701	578.392	10.943	1015.04	
05/02/2022 04:00	7556400	0.697	578.759	10.943	1014.034	
05/02/2022 05:00	7560000	0.7	578.505	10.997	1013.613	
05/02/2022 06:00	7563600	0.694	579.043	10.997	1012.785	
05/02/2022 07:00	7567200	0.694	579.064	10.943	1011.872	
05/02/2022 08:00	7570800	0.692	579.25	10.943	1011.28	
05/02/2022 09:00	7574400	0.698	578.701	10.943	1010.843	
05/02/2022 10:00	7578000	0.7	578.451	10.997	1010.825	
05/02/2022 11:00	7581600	0.697	578.765	10.943	1010.141	
05/02/2022 12:00	7585200	0.7	578.458	10.889	1010.427	
05/02/2022 13:00	7588800	0.7	578.429	10.889	1009.411	
05/02/2022 14:00	7592400	0.691	579.307	10.889	1007.953	
05/02/2022 15:00	7596000	0.698	578.662	10.889	1008.018	
05/02/2022 16:00	7599600	0.692	579.266	10.889	1007.124	
05/02/2022 17:00	7603200	0.691	579.391	10.943	1006.673	
05/02/2022 18:00	7606800	0.682	580.271	10.997	1005.93	
05/02/2022 19:00	7610400	0.676	580.785	10.889	1005.779	

WTP-BH077						
Date and Time	Elapsed Time (Seconds)	Corrected Level Depth To Water (mbgl)	Corrected Pressure (mBar)	Temperature (C)	Barometric Pressure (mBar)	Manual Dip Reading (mbgl)
05/02/2022 20:00	7614000	0.651	583.283	10.943	1005.333	
05/02/2022 21:00	7617600	0.589	589.368	10.997	1004.897	
05/02/2022 22:00	7621200	0.54	594.121	10.943	1004.011	
05/02/2022 23:00	7624800	0.488	599.191	10.943	1003.41	
06/02/2022 00:00	7628400	0.439	604.017	10.889	1001.988	
06/02/2022 01:00	7632000	0.424	605.545	10.889	1001.969	
06/02/2022 02:00	7635600	0.388	609.024	10.889	1000.059	
06/02/2022 03:00	7639200	0.353	612.491	10.997	1000.236	
06/02/2022 04:00	7642800	0.304	617.286	10.997	1000.668	
06/02/2022 05:00	7646400	0.261	621.517	10.889	1000.868	
06/02/2022 06:00	7650000	0.218	625.673	10.997	1001.463	
06/02/2022 07:00	7653600	0.173	630.089	10.889	1001.887	
06/02/2022 08:00	7657200	0.148	632.544	10.889	1002.281	
06/02/2022 09:00	7660800	0.125	634.761	10.943	1002.237	
06/02/2022 10:00	7664400	0.125	634.772	10.943	1002.808	
06/02/2022 11:00	7668000	0.128	634.541	10.943	1003.214	
06/02/2022 12:00	7671600	0.129	634.448	10.943	1003.888	
06/02/2022 13:00	7675200	0.135	633.788	10.889	1004.759	
06/02/2022 14:00	7678800	0.142	633.102	10.943	1005.815	
06/02/2022 15:00	7682400	0.148	632.538	10.943	1007.31	
06/02/2022 16:00	7686000	0.157	631.671	10.889	1008.271	
06/02/2022 17:00	7689600	0.167	630.662	10.943	1009.942	
06/02/2022 18:00	7693200	0.173	630.061	10.943	1011.358	
06/02/2022 19:00	7696800	0.173	630.076	10.943	1012.04	
06/02/2022 20:00	7700400	0.187	628.719	10.943	1013.631	
06/02/2022 21:00	7704000	0.195	627.933	10.943	1014.94	
06/02/2022 22:00	7707600	0.208	626.694	10.943	1016.237	
06/02/2022 23:00	7711200	0.208	626.638	10.997	1016.374	
07/02/2022 00:00	7714800	0.211	626.351	10.834	1016.769	
07/02/2022 01:00	7718400	0.217	625.801	10.889	1017.865	
07/02/2022 02:00	7722000	0.217	625.831	10.943	1017.507	
07/02/2022 03:00	7725600	0.22	625.525	10.997	1017.37	
07/02/2022 04:00	7729200	0.227	624.825	10.889	1017.677	
07/02/2022 05:00	7732800	0.229	624.57	10.943	1017.547	
07/02/2022 06:00	7736400	0.236	623.971	10.943	1018.262	
07/02/2022 07:00	7740000	0.204	627.081	10.997	1017.502	
07/02/2022 08:00	7743600	0.18	629.367	10.889	1018.487	
07/02/2022 09:00	7747200	0.16	631.376	10.889	1018.399	
07/02/2022 10:00	7750800	0.16	631.407	10.889	1018.833	
07/02/2022 11:00	7754400	0.16	631.411	10.943	1018.852	
07/02/2022 12:00	7758000	0.158	631.559	10.943	1018.704	
07/02/2022 13:00	7761600	0.163	631.079	10.889	1018.754	
07/02/2022 14:00	7765200	0.162	631.162	10.889	1018.089	
07/02/2022 15:00	7768800	0.171	630.334	10.889	1017.869	
07/02/2022 16:00	7772400	0.174	630.006	10.889	1017.5	

WTP-BH077						
Date and Time	Elapsed Time (Seconds)	Corrected Level Depth To Water (mbgl)	Corrected Pressure (mBar)	Temperature (C)	Barometric Pressure (mBar)	Manual Dip Reading (mbgl)
07/02/2022 17:00	7776000	0.18	629.421	10.889	1017.445	
07/02/2022 18:00	7779600	0.187	628.689	10.889	1018.002	
07/02/2022 19:00	7783200	0.196	627.799	10.943	1017.692	
07/02/2022 20:00	7786800	0.2	627.405	10.889	1017.249	
07/02/2022 21:00	7790400	0.208	626.705	10.889	1017.6	
07/02/2022 22:00	7794000	0.215	625.989	10.889	1017.851	
07/02/2022 23:00	7797600	0.218	625.655	10.943	1017.509	
08/02/2022 00:00	7801200	0.225	625.035	10.889	1017.409	
08/02/2022 01:00	7804800	0.226	624.892	10.889	1017.668	
08/02/2022 02:00	7808400	0.232	624.346	10.943	1017.887	
08/02/2022 03:00	7812000	0.225	624.974	10.943	1017.084	
08/02/2022 04:00	7815600	0.219	625.589	10.889	1017.495	
08/02/2022 05:00	7819200	0.171	630.341	10.834	1016.852	
08/02/2022 06:00	7822800	0.142	633.141	10.943	1017.413	
08/02/2022 07:00	7826400	0.122	635.106	10.943	1016.729	
08/02/2022 08:00	7830000	0.117	635.612	10.889	1017.189	
08/02/2022 09:00	7833600	0.108	636.504	10.834	1018.138	
08/02/2022 10:00	7837200	0.101	637.106	10.943	1017.987	
08/02/2022 11:00	7840800	0.1	637.222	10.889	1018.024	
08/02/2022 12:00	7844400	0.099	637.332	10.943	1017.819	
08/02/2022 13:00	7848000	0.1	637.231	10.943	1017.164	
08/02/2022 14:00	7851600	0.1	637.212	10.943	1016.6	
08/02/2022 15:00	7855200	0.099	637.346	10.889	1015.979	
08/02/2022 16:00	7858800	0.102	637.061	10.889	1015.74	
08/02/2022 17:00	7862400	0.098	637.454	10.834	1015.092	
08/02/2022 18:00	7866000	0.09	638.199	10.943	1015.497	
08/02/2022 19:00	7869600	0.08	639.188	10.943	1016.255	
08/02/2022 20:00	7873200	0.07	640.146	10.889	1015.624	
08/02/2022 21:00	7876800	0.078	639.429	10.834	1016.551	
08/02/2022 22:00	7880400	0.075	639.735	10.889	1016.268	
08/02/2022 23:00	7884000	0.083	638.936	10.834	1016.811	
09/02/2022 00:00	7887600	0.079	639.32	10.889	1015.985	
09/02/2022 01:00	7891200	0.088	638.387	10.943	1017.056	
09/02/2022 02:00	7894800	0.091	638.113	10.889	1016.551	
09/02/2022 03:00	7898400	0.098	637.415	10.943	1017.446	
09/02/2022 04:00	7902000	0.1	637.229	10.943	1017.165	
09/02/2022 05:00	7905600	0.101	637.131	10.943	1016.857	
09/02/2022 06:00	7909200	0.105	636.744	10.889	1017.745	
09/02/2022 07:00	7912800	0.108	636.463	10.943	1017.699	
09/02/2022 08:00	7916400	0.114	635.902	10.943	1017.911	
09/02/2022 09:00	7920000	0.121	635.229	10.943	1018.468	
09/02/2022 10:00	7923600	0.128	634.496	10.889	1019.469	
09/02/2022 11:00	7927200	0.127	634.594	10.889	1019.371	
09/02/2022 12:00	7930800	0.132	634.107	10.889	1019.625	
09/02/2022 13:00	7934400	0.13	634.32	10.943	1019.26	

WTP-BH077						
Date and Time	Elapsed Time (Seconds)	Corrected Level Depth To Water (mbgl)	Corrected Pressure (mBar)	Temperature (C)	Barometric Pressure (mBar)	Manual Dip Reading (mbgl)
09/02/2022 14:00	7938000	0.125	634.782	10.943	1018.507	
09/02/2022 15:00	7941600	0.135	633.82	10.889	1018.516	
09/02/2022 16:00	7945200	0.138	633.548	10.834	1018.707	
09/02/2022 17:00	7948800	0.141	633.243	10.943	1018.533	
09/02/2022 18:00	7952400	0.142	633.128	10.889	1018.393	
09/02/2022 19:00	7956000	0.15	632.304	10.889	1018.46	
09/02/2022 20:00	7959600	0.147	632.644	10.943	1018.2	
09/02/2022 21:00	7963200	0.148	632.584	10.889	1018.18	
09/02/2022 22:00	7966800	0.151	632.253	10.889	1018.802	
09/02/2022 23:00	7970400	0.156	631.757	10.943	1018.505	
10/02/2022 00:00	7974000	0.158	631.538	10.889	1018.877	
10/02/2022 01:00	7977600	0.163	631.104	10.834	1018.707	
10/02/2022 02:00	7981200	0.168	630.582	10.889	1018.785	
10/02/2022 03:00	7984800	0.166	630.807	10.943	1018.525	
10/02/2022 04:00	7988400	0.17	630.361	10.889	1018.308	
10/02/2022 05:00	7992000	0.174	629.975	10.889	1018.694	
10/02/2022 06:00	7995600	0.177	629.688	10.889	1019.039	
10/02/2022 07:00	7999200	0.185	628.885	10.943	1019.282	
10/02/2022 08:00	8002800	0.192	628.266	10.889	1019.53	
10/02/2022 09:00	8006400	0.197	627.725	10.889	1020.595	
10/02/2022 10:00	8010000	0.192	628.251	10.889	1020.535	
10/02/2022 11:00	8013600	0.195	627.951	10.889	1021.067	
10/02/2022 12:00	8017200	0.182	629.168	10.889	1020.724	
10/02/2022 13:00	8020800	0.19	628.48	10.943	1021.317	
10/02/2022 14:00	8024400	0.194	628.085	10.889	1021.573	
10/02/2022 15:00	8028000	0.195	627.98	10.889	1021.446	
10/02/2022 16:00	8031600	0.206	626.886	10.889	1022.656	
10/02/2022 17:00	8035200	0.212	626.256	10.889	1023.111	
10/02/2022 18:00	8038800	0.212	626.245	10.889	1023.588	
10/02/2022 19:00	8042400	0.225	625.004	10.943	1024.502	
10/02/2022 20:00	8046000	0.228	624.71	10.889	1025.064	
10/02/2022 21:00	8049600	0.234	624.078	10.834	1025.268	
10/02/2022 22:00	8053200	0.236	623.907	10.889	1025.693	
10/02/2022 23:00	8056800	0.244	623.148	10.889	1026.627	
11/02/2022 00:00	8060400	0.25	622.526	10.889	1027.016	
11/02/2022 01:00	8064000	0.256	621.975	10.943	1027.007	
11/02/2022 02:00	8067600	0.256	621.992	10.889	1026.852	
11/02/2022 03:00	8071200	0.264	621.199	10.834	1027.099	
11/02/2022 04:00	8074800	0.266	621.021	10.889	1026.95	
11/02/2022 05:00	8078400	0.264	621.138	10.943	1026.448	
11/02/2022 06:00	8082000	0.27	620.62	10.889	1025.896	
11/02/2022 07:00	8085600	0.275	620.072	10.889	1026.095	
11/02/2022 08:00	8089200	0.277	619.889	10.889	1025.696	
11/02/2022 09:00	8092800	0.282	619.374	10.889	1025.746	
11/02/2022 10:00	8096400	0.281	619.54	10.889	1024.649	

WTP-BH077						
Date and Time	Elapsed Time (Seconds)	Corrected Level Depth To Water (mbgl)	Corrected Pressure (mBar)	Temperature (C)	Barometric Pressure (mBar)	Manual Dip Reading (mbgl)
11/02/2022 11:00	8100000	0.28	619.627	10.834	1023.667	
11/02/2022 12:00	8103600	0.279	619.688	10.889	1022.93	
11/02/2022 13:00	8107200	0.274	620.195	10.889	1021.492	
11/02/2022 14:00	8110800	0.274	620.174	10.943	1020.372	
11/02/2022 15:00	8114400	0.278	619.831	10.889	1019.355	
11/02/2022 16:00	8118000	0.282	619.414	10.889	1018.26	
11/02/2022 17:00	8121600	0.28	619.595	10.889	1016.858	
11/02/2022 18:00	8125200	0.28	619.607	10.943	1016.054	
11/02/2022 19:00	8128800	0.284	619.197	10.889	1014.989	
11/02/2022 20:00	8132400	0.288	618.881	10.889	1014.607	
11/02/2022 21:00	8136000	0.285	619.148	10.889	1013.467	
11/02/2022 22:00	8139600	0.286	618.996	10.889	1012.515	
11/02/2022 23:00	8143200	0.289	618.724	10.834	1011.777	
12/02/2022 00:00	8146800	0.288	618.825	10.889	1010.651	
12/02/2022 01:00	8150400	0.289	618.713	10.834	1009.462	
12/02/2022 02:00	8154000	0.292	618.468	10.943	1008.588	
12/02/2022 03:00	8157600	0.286	618.986	10.889	1007.235	
12/02/2022 04:00	8161200	0.286	619.004	10.889	1006.055	
12/02/2022 05:00	8164800	0.278	619.808	10.834	1004.531	
12/02/2022 06:00	8168400	0.285	619.136	10.889	1004.469	
12/02/2022 07:00	8172000	0.267	620.842	10.889	1003.926	
12/02/2022 08:00	8175600	0.239	623.587	10.943	1004.109	
12/02/2022 09:00	8179200	0.229	624.572	10.889	1003.916	
12/02/2022 10:00	8182800	0.226	624.861	10.889	1004.034	
12/02/2022 11:00	8186400	0.222	625.286	10.834	1003.703	
12/02/2022 12:00	8190000	0.218	625.716	10.889	1003.469	
12/02/2022 13:00	8193600	0.203	627.178	10.834	1003.787	
12/02/2022 14:00	8197200	0.17	630.392	10.889	1003.037	
12/02/2022 15:00	8200800	0.154	631.969	10.889	1002.274	
12/02/2022 16:00	8204400	0.147	632.597	10.834	1001.799	
12/02/2022 17:00	8208000	0.154	631.978	10.889	1001.683	
12/02/2022 18:00	8211600	0.16	631.406	10.889	1001.384	
12/02/2022 19:00	8215200	0.16	631.372	10.889	1001.069	
12/02/2022 20:00	8218800	0.168	630.587	10.889	1001.04	
12/02/2022 21:00	8222400	0.174	630.013	10.889	1000.335	
12/02/2022 22:00	8226000	0.176	629.773	10.889	1000.052	
12/02/2022 23:00	8229600	0.18	629.376	10.889	999.17	
13/02/2022 00:00	8233200	0.179	629.519	10.889	997.632	
13/02/2022 01:00	8236800	0.174	629.956	10.889	995.858	
13/02/2022 02:00	8240400	0.178	629.649	10.889	994.364	
13/02/2022 03:00	8244000	0.171	630.319	10.889	991.776	
13/02/2022 04:00	8247600	0.139	633.433	10.889	989.882	
13/02/2022 05:00	8251200	0.079	639.273	10.834	988.089	
13/02/2022 06:00	8254800	0.058	641.386	10.834	986.382	
13/02/2022 07:00	8258400	0.059	641.298	10.889	985.969	

WTP-BH077						
Date and Time	Elapsed Time (Seconds)	Corrected Level Depth To Water (mbgl)	Corrected Pressure (mBar)	Temperature (C)	Barometric Pressure (mBar)	Manual Dip Reading (mbgl)
13/02/2022 08:00	8262000	0.064	640.769	10.889	985.742	
13/02/2022 09:00	8265600	0.068	640.43	10.889	985.443	
13/02/2022 10:00	8269200	0.07	640.169	10.834	984.926	
13/02/2022 11:00	8272800	0.081	639.127	10.889	985.059	
13/02/2022 12:00	8276400	0.085	638.745	10.889	985.151	
13/02/2022 13:00	8280000	0.091	638.123	10.834	985.461	
13/02/2022 14:00	8283600	0.087	638.514	10.889	984.859	
13/02/2022 15:00	8287200	0.098	637.457	10.889	985.742	
13/02/2022 16:00	8290800	0.102	637.057	10.889	985.967	
13/02/2022 17:00	8294400	0.114	635.899	10.889	987.184	
13/02/2022 18:00	8298000	0.121	635.145	10.834	987.626	
13/02/2022 19:00	8301600	0.122	635.093	10.889	987.874	
13/02/2022 20:00	8305200	0.124	634.893	10.889	988.829	
13/02/2022 21:00	8308800	0.129	634.412	10.889	989.774	
13/02/2022 22:00	8312400	0.13	634.311	10.889	990.34	
13/02/2022 23:00	8316000	0.129	634.395	10.889	990.547	
14/02/2022 00:00	8319600	0.135	633.813	10.889	991.072	
14/02/2022 01:00	8323200	0.144	632.988	10.889	991.838	
14/02/2022 02:00	8326800	0.15	632.391	10.889	992.26	
14/02/2022 03:00	8330400	0.154	631.986	10.889	992.956	
14/02/2022 04:00	8334000	0.158	631.578	10.889	993.306	
14/02/2022 05:00	8337600	0.162	631.183	10.889	994.456	
14/02/2022 06:00	8341200	0.162	631.148	10.889	995.247	
14/02/2022 07:00	8344800	0.177	629.703	10.889	997.448	
14/02/2022 08:00	8348400	0.182	629.261	10.889	998.413	
14/02/2022 09:00	8352000	0.184	628.999	10.889	999.954	
14/02/2022 10:00	8355600	0.187	628.721	10.834	1001.256	
14/02/2022 11:00	8359200	0.186	628.78	10.834	1001.662	
14/02/2022 12:00	8362800	0.184	629.035	10.889	1002.185	
14/02/2022 13:00	8366400	0.188	628.676	10.889	1002.835	
14/02/2022 14:00	8370000	0.194	628	10.889	1003.453	
14/02/2022 15:00	8373600	0.195	627.894	10.834	1003.594	
14/02/2022 16:00	8377200	0.199	627.568	10.834	1003.979	
14/02/2022 17:00	8380800	0.203	627.192	10.889	1004.377	
14/02/2022 18:00	8384400	0.21	626.459	10.834	1004.797	
14/02/2022 19:00	8388000	0.213	626.146	10.889	1004.783	
14/02/2022 20:00	8391600	0.217	625.821	10.834	1004.389	
14/02/2022 21:00	8395200	0.21	626.505	10.889	1003.494	
14/02/2022 22:00	8398800	0.216	625.933	10.889	1002.555	
14/02/2022 23:00	8402400	0.22	625.519	10.889	1002.154	
15/02/2022 00:00	8406000	0.212	626.234	10.889	1000.277	
15/02/2022 01:00	8409600	0.214	626.086	10.834	999.358	
15/02/2022 02:00	8413200	0.19	628.427	10.889	998.433	
15/02/2022 03:00	8416800	0.124	634.868	10.834	996.679	
15/02/2022 04:00	8420400	0.106	636.71	10.834	996.406	

WTP-BH077						
Date and Time	Elapsed Time (Seconds)	Corrected Level Depth To Water (mbgl)	Corrected Pressure (mBar)	Temperature (C)	Barometric Pressure (mBar)	Manual Dip Reading (mbgl)
15/02/2022 05:00	8424000	0.1	637.285	10.889	996.842	
15/02/2022 06:00	8427600	0.103	636.927	10.889	997.2	
15/02/2022 07:00	8431200	0.105	636.741	10.889	997.095	
15/02/2022 08:00	8434800	0.109	636.344	10.834	997.413	
15/02/2022 09:00	8438400	0.118	635.448	10.834	997.844	
15/02/2022 10:00	8442000	0.123	634.957	10.889	998.24	
15/02/2022 11:00	8445600	0.131	634.259	10.889	998.415	
15/02/2022 12:00	8449200	0.128	634.508	10.889	997.991	
15/02/2022 13:00	8452800	0.135	633.792	10.834	997.988	
15/02/2022 14:00	8456400	0.127	634.578	10.889	996.41	
15/02/2022 15:00	8460000	0.131	634.25	10.889	995.691	
15/02/2022 16:00	8463600	0.13	634.323	10.834	994.376	
15/02/2022 17:00	8467200	0.122	635.085	10.834	992.626	
15/02/2022 18:00	8470800	0.098	637.422	10.889	991.124	
15/02/2022 19:00	8474400	0.088	638.409	10.834	989.824	
15/02/2022 20:00	8478000	0.074	639.793	10.834	987.859	
15/02/2022 21:00	8481600	0.061	641.023	10.834	987.268	
15/02/2022 22:00	8485200	0.051	642.03	10.834	987.076	
15/02/2022 23:00	8488800	0.054	641.746	10.834	987.127	
16/02/2022 00:00	8492400	0.057	641.51	10.834	987.48	
16/02/2022 01:00	8496000	0.063	640.86	10.889	988.616	
16/02/2022 02:00	8499600	0.066	640.58	10.834	989.049	
16/02/2022 03:00	8503200	0.068	640.355	10.834	989.623	
16/02/2022 04:00	8506800	0.071	640.138	10.834	989.955	
16/02/2022 05:00	8510400	0.07	640.155	10.834	990.229	
16/02/2022 06:00	8514000	0.076	639.645	10.889	990.238	
16/02/2022 07:00	8517600	0.073	639.873	10.834	989.814	
16/02/2022 08:00	8521200	0.069	640.294	10.834	988.23	
16/02/2022 09:00	8524800	0.065	640.676	10.834	987.848	
16/02/2022 10:00	8528400	0.055	641.664	10.834	987.616	
16/02/2022 11:00	8532000	0.048	642.328	10.834	987.01	
16/02/2022 12:00	8535600	0.048	642.361	10.834	986.279	
16/02/2022 13:00	8539200	0.045	642.64	10.889	986.139	
16/02/2022 14:00	8542800	0.052	641.997	10.834	987.051	
16/02/2022 15:00	8546400	0.057	641.506	10.834	987.89	
16/02/2022 16:00	8550000	0.06	641.202	10.834	987.961	
16/02/2022 17:00	8553600	0.065	640.702	10.834	988.461	
16/02/2022 18:00	8557200	0.066	640.558	10.834	988.954	
16/02/2022 19:00	8560800	0.074	639.843	10.834	991.297	
16/02/2022 20:00	8564400	0.071	640.091	10.889	992.408	
16/02/2022 21:00	8568000	0.075	639.736	10.834	993.091	
16/02/2022 22:00	8571600	0.079	639.313	10.834	994.327	
16/02/2022 23:00	8575200	0.08	639.254	10.889	995.513	
17/02/2022 00:00	8578800	0.089	638.299	10.834	997.202	
17/02/2022 01:00	8582400	0.089	638.308	10.889	998.32	

WTP-BH077						
Date and Time	Elapsed Time (Seconds)	Corrected Level Depth To Water (mbgl)	Corrected Pressure (mBar)	Temperature (C)	Barometric Pressure (mBar)	Manual Dip Reading (mbgl)
17/02/2022 02:00	8586000	0.099	637.362	10.834	999.476	
17/02/2022 03:00	8589600	0.097	637.557	10.834	1000.503	
17/02/2022 04:00	8593200	0.105	636.758	10.834	1001.418	
17/02/2022 05:00	8596800	0.106	636.66	10.834	1001.923	
17/02/2022 06:00	8600400	0.111	636.2	10.889	1002.463	
17/02/2022 07:00	8604000	0.113	635.934	10.834	1002.068	
17/02/2022 08:00	8607600	0.117	635.556	10.834	1002.968	
17/02/2022 09:00	8611200	0.12	635.324	10.889	1002.757	
17/02/2022 10:00	8614800	0.124	634.904	10.834	1003.155	0.05
17/02/2022 11:00	8618400	0.108	636.456	10.889	1003.312	
17/02/2022 12:00	8622000	0.115	635.788	10.889	1003.98	
17/02/2022 13:00	8625600	0.12	635.246	10.889	1004.697	
17/02/2022 14:00	8629200	0.119	635.378	10.834	1004.485	
17/02/2022 15:00	8632800	0.119	635.398	10.834	1004.115	
17/02/2022 16:00	8636400	0.128	634.555	10.834	1003.795	
17/02/2022 17:00	8640000	0.129	634.44	10.834	1002.863	
17/02/2022 18:00	8643600	0.133	634.056	10.834	1002.201	
17/02/2022 19:00	8647200	0.133	633.987	10.834	1000.583	
17/02/2022 20:00	8650800	0.128	634.495	10.889	998.469	
17/02/2022 21:00	8654400	0.129	634.442	10.834	995.826	
17/02/2022 22:00	8658000	0.105	636.806	10.834	992.474	
17/02/2022 23:00	8661600	0.064	640.769	10.889	988.068	
18/02/2022 00:00	8665200	0.04	643.103	10.889	983.641	
18/02/2022 01:00	8668800	0.03	644.106	10.834	980.757	
18/02/2022 02:00	8672400	0.038	643.3	10.834	981.446	
18/02/2022 03:00	8676000	0.04	643.176	10.834	980.757	
18/02/2022 04:00	8679600	0.033	643.836	10.834	977.947	
18/02/2022 05:00	8683200	0.03	644.072	10.834	975.386	
18/02/2022 06:00	8686800	0.032	643.955	10.889	973.375	
18/02/2022 07:00	8690400	0.039	643.263	10.834	973	
18/02/2022 08:00	8694000	0.048	642.359	10.834	977.913	
18/02/2022 09:00	8697600	0.05	642.147	10.834	983.529	
18/02/2022 10:00	8701200	0.057	641.43	10.834	987.908	
18/02/2022 11:00	8704800	0.536	594.582	10.889	990.822	
18/02/2022 12:00	8708400	0.117	635.616	10.889	992.697	
18/02/2022 13:00	8712000	0.095	637.699	10.889	993.463	
18/02/2022 14:00	8715600	0.101	637.176	10.834	995.709	
18/02/2022 15:00	8719200	0.102	637.055	10.834	996.643	
18/02/2022 16:00	8722800	0.099	637.349	10.889	998.058	
18/02/2022 17:00	8726400	0.103	636.984	10.889	1000.575	
18/02/2022 18:00	8730000	0.103	636.926	10.889	1001.679	
18/02/2022 19:00	8733600	0.099	637.348	10.834	1002.457	
18/02/2022 20:00	8737200	0.092	638.015	10.889	1003.498	
18/02/2022 21:00	8740800	0.088	638.381	10.889	1004.179	
18/02/2022 22:00	8744400	0.091	638.102	10.889	1005.331	

WTP-BH077						
Date and Time	Elapsed Time (Seconds)	Corrected Level Depth To Water (mbgl)	Corrected Pressure (mBar)	Temperature (C)	Barometric Pressure (mBar)	Manual Dip Reading (mbgl)
18/02/2022 23:00	8748000	0.092	638.054	10.834	1005.124	
19/02/2022 00:00	8751600	0.095	637.753	10.834	1005.541	
19/02/2022 01:00	8755200	0.095	637.71	10.834	1005.701	
19/02/2022 02:00	8758800	0.091	638.12	10.834	1005.058	
19/02/2022 03:00	8762400	0.077	639.469	10.834	1004.117	
19/02/2022 04:00	8766000	0.059	641.312	10.834	1001.284	
19/02/2022 05:00	8769600	0.064	640.795	10.889	999.671	
19/02/2022 06:00	8773200	0.052	641.935	10.889	996.96	
19/02/2022 07:00	8776800	0.066	640.584	10.834	996.603	
19/02/2022 08:00	8780400	0.065	640.688	10.889	995.881	
19/02/2022 09:00	8784000	0.067	640.44	10.889	996.828	
19/02/2022 10:00	8787600	0.079	639.26	10.834	998.916	
19/02/2022 11:00	8791200	0.084	638.803	10.834	1000.652	
19/02/2022 12:00	8794800	0.089	638.313	10.889	1001.978	
19/02/2022 13:00	8798400	0.085	638.73	10.889	1002.434	
19/02/2022 14:00	8802000	0.085	638.705	10.889	1002.518	
19/02/2022 15:00	8805600	0.09	638.217	10.889	1002.598	
19/02/2022 16:00	8809200	0.091	638.135	10.834	1002.193	
19/02/2022 17:00	8812800	0.094	637.869	10.834	1002.11	
19/02/2022 18:00	8816400	0.085	638.693	10.834	1001.635	
19/02/2022 19:00	8820000	0.069	640.24	10.889	1000.924	
19/02/2022 20:00	8823600	0.066	640.561	10.889	1001.185	
19/02/2022 21:00	8827200	0.064	640.823	10.834	1000.843	
19/02/2022 22:00	8830800	0.068	640.349	10.889	1001.106	
19/02/2022 23:00	8834400	0.072	640.036	10.834	1000.582	
20/02/2022 00:00	8838000	0.076	639.617	10.889	1000.209	
20/02/2022 01:00	8841600	0.075	639.747	10.834	998.894	
20/02/2022 02:00	8845200	0.078	639.45	10.889	998.515	
20/02/2022 03:00	8848800	0.075	639.739	10.889	998.109	
20/02/2022 04:00	8852400	0.069	640.335	10.834	997.026	
20/02/2022 05:00	8856000	0.057	641.457	10.889	996.043	
20/02/2022 06:00	8859600	0.057	641.492	10.834	995.811	
20/02/2022 07:00	8863200	0.061	641.057	10.889	995.338	
20/02/2022 08:00	8866800	0.061	641.112	10.834	994.505	
20/02/2022 09:00	8870400	0.054	641.726	10.834	994.124	
20/02/2022 10:00	8874000	0.061	641.074	10.834	992.449	
20/02/2022 11:00	8877600	0.055	641.626	10.889	991.048	
20/02/2022 12:00	8881200	0.064	640.825	10.834	991.246	
20/02/2022 13:00	8884800	0.059	641.225	10.834	991.078	
20/02/2022 14:00	8888400	0.06	641.182	10.834	991.412	
20/02/2022 15:00	8892000	0.069	640.321	10.834	992.564	
20/02/2022 16:00	8895600	0.071	640.063	10.834	993.984	
20/02/2022 17:00	8899200	0.079	639.323	10.834	996.352	
20/02/2022 18:00	8902800	0.081	639.099	10.834	997.564	
20/02/2022 19:00	8906400	0.08	639.22	10.834	998.374	

WTP-BH077						
Date and Time	Elapsed Time (Seconds)	Corrected Level Depth To Water (mbgl)	Corrected Pressure (mBar)	Temperature (C)	Barometric Pressure (mBar)	Manual Dip Reading (mbgl)
20/02/2022 20:00	8910000	0.076	639.642	10.834	999.174	
20/02/2022 21:00	8913600	0.068	640.427	10.889	999.167	
20/02/2022 22:00	8917200	0.082	638.97	10.889	1000.914	
20/02/2022 23:00	8920800	0.075	639.678	10.834	1001.696	
21/02/2022 00:00	8924400	0.073	639.896	10.889	1001.908	
21/02/2022 01:00	8928000	0.075	639.658	10.834	1003.054	
21/02/2022 02:00	8931600	0.077	639.487	10.834	1003.458	
21/02/2022 03:00	8935200	0.079	639.297	10.889	1003.903	
21/02/2022 04:00	8938800	0.079	639.301	10.834	1004.807	
21/02/2022 05:00	8942400	0.083	638.937	10.834	1006.278	
21/02/2022 06:00	8946000	0.085	638.714	10.834	1007.897	
21/02/2022 07:00	8949600	0.088	638.404	10.834	1009.603	
21/02/2022 08:00	8953200	0.089	638.351	10.889	1011.366	
21/02/2022 09:00	8956800	0.096	637.659	10.834	1013.083	
21/02/2022 10:00	8960400	0.094	637.841	10.834	1013.832	
21/02/2022 11:00	8964000	0.1	637.293	10.834	1014.671	
21/02/2022 12:00	8967600	0.103	636.946	10.834	1015.426	
21/02/2022 13:00	8971200	0.112	636.094	10.834	1016.161	
21/02/2022 14:00	8974800	0.109	636.36	10.834	1015.836	
21/02/2022 15:00	8978400	0.114	635.886	10.834	1015.263	
21/02/2022 16:00	8982000	0.119	635.349	10.834	1014.985	
21/02/2022 17:00	8985600	0.119	635.409	10.834	1014.576	
21/02/2022 18:00	8989200	0.123	635.017	10.834	1014.211	
21/02/2022 19:00	8992800	0.121	635.195	10.889	1014.056	
21/02/2022 20:00	8996400	0.126	634.654	10.889	1013.666	
21/02/2022 21:00	9000000	0.129	634.4	10.889	1013.396	
21/02/2022 22:00	9003600	0.126	634.681	10.889	1012.941	
21/02/2022 23:00	9007200	0.129	634.408	10.889	1012.399	
22/02/2022 00:00	9010800	0.126	634.67	10.889	1011.497	
22/02/2022 01:00	9014400	0.124	634.901	10.889	1009.987	
22/02/2022 02:00	9018000	0.129	634.424	10.889	1009.707	
22/02/2022 03:00	9021600	0.127	634.617	10.889	1008.641	
22/02/2022 04:00	9025200	0.128	634.523	10.834	1006.677	
22/02/2022 05:00	9028800	0.116	635.713	10.889	1005.684	
22/02/2022 06:00	9032400	0.08	639.229	10.889	1007.52	
22/02/2022 07:00	9036000	0.07	640.211	10.889	1008.924	
22/02/2022 08:00	9039600	0.065	640.691	10.889	1009.666	
22/02/2022 09:00	9043200	0.075	639.694	10.889	1010.721	
22/02/2022 10:00	9046800	0.078	639.39	10.889	1012.305	
22/02/2022 11:00	9050400	0.084	638.771	10.889	1013.506	
22/02/2022 12:00	9054000	0.086	638.6	10.889	1014.084	
22/02/2022 13:00	9057600	0.088	638.402	10.889	1014.341	
22/02/2022 14:00	9061200	0.094	637.841	10.889	1014.727	
22/02/2022 15:00	9064800	0.095	637.722	10.889	1014.905	
22/02/2022 16:00	9068400	0.096	637.643	10.834	1015.194	

WTP-BH077						
Date and Time	Elapsed Time (Seconds)	Corrected Level Depth To Water (mbgl)	Corrected Pressure (mBar)	Temperature (C)	Barometric Pressure (mBar)	Manual Dip Reading (mbgl)
22/02/2022 17:00	9072000	0.108	636.51	10.889	1016.058	
22/02/2022 18:00	9075600	0.115	635.733	10.889	1016.603	
22/02/2022 19:00	9079200	0.113	635.996	10.889	1016.514	
22/02/2022 20:00	9082800	0.119	635.417	10.889	1016.802	
22/02/2022 21:00	9086400	0.124	634.942	10.834	1017.08	
22/02/2022 22:00	9090000	0.123	634.999	10.889	1016.929	
22/02/2022 23:00	9093600	0.128	634.506	10.889	1016.549	
23/02/2022 00:00	9097200	0.128	634.488	10.889	1015.694	
23/02/2022 01:00	9100800	0.132	634.152	10.889	1015.099	
23/02/2022 02:00	9104400	0.132	634.125	10.889	1014.137	
23/02/2022 03:00	9108000	0.14	633.302	10.834	1013.949	
23/02/2022 04:00	9111600	0.136	633.726	10.889	1012.499	
23/02/2022 05:00	9115200	0.135	633.781	10.889	1012.095	
23/02/2022 06:00	9118800	0.139	633.465	10.889	1011.713	
23/02/2022 07:00	9122400	0.138	633.56	10.889	1010.629	
23/02/2022 08:00	9126000	0.135	633.851	10.889	1009.873	
23/02/2022 09:00	9129600	0.13	634.292	10.889	1009.024	
23/02/2022 10:00	9133200	0.135	633.864	10.889	1008.347	
23/02/2022 11:00	9136800	0.138	633.522	10.889	1007.584	
23/02/2022 12:00	9140400	0.138	633.49	10.889	1006.395	
23/02/2022 13:00	9144000	0.136	633.753	10.889	1005.375	
23/02/2022 14:00	9147600	0.141	633.241	10.889	1005.248	
23/02/2022 15:00	9151200	0.132	634.079	10.889	1004.468	
23/02/2022 16:00	9154800	0.136	633.763	10.889	1003.562	
23/02/2022 17:00	9158400	0.136	633.74	10.834	1003.738	
23/02/2022 18:00	9162000	0.132	634.11	10.889	1004.146	
23/02/2022 19:00	9165600	0.123	635.039	10.889	1004.787	
23/02/2022 20:00	9169200	0.126	634.665	10.889	1004.813	
23/02/2022 21:00	9172800	0.117	635.555	10.889	1004.156	
23/02/2022 22:00	9176400	0.114	635.896	10.889	1003.755	
23/02/2022 23:00	9180000	0.126	634.734	10.889	1003.813	
24/02/2022 00:00	9183600	0.132	634.119	10.834	1003.476	
24/02/2022 01:00	9187200	0.135	633.843	10.834	1002.355	
24/02/2022 02:00	9190800	0.132	634.088	10.889	1002.482	
24/02/2022 03:00	9194400	0.114	635.867	10.834	1001.436	
24/02/2022 04:00	9198000	0.112	636.104	10.834	1000.735	
24/02/2022 05:00	9201600	0.125	634.8	10.834	1001.98	
24/02/2022 06:00	9205200	0.124	634.871	10.834	1002.026	
24/02/2022 07:00	9208800	0.133	633.994	10.834	1002.67	
24/02/2022 08:00	9212400	0.133	633.969	10.78	1003.72	
24/02/2022 09:00	9216000	0.133	633.983	10.834	1004.484	
24/02/2022 10:00	9219600	0.136	633.765	10.834	1005.981	
24/02/2022 11:00	9223200	0.131	634.241	10.834	1006.203	
24/02/2022 12:00	9226800	0.102	637.021	10.78	1006.659	
24/02/2022 13:00	9230400	0.088	638.458	10.834	1007.629	

WTP-BH077						
Date and Time	Elapsed Time (Seconds)	Corrected Level Depth To Water (mbgl)	Corrected Pressure (mBar)	Temperature (C)	Barometric Pressure (mBar)	Manual Dip Reading (mbgl)
24/02/2022 14:00	9234000	0.086	638.622	10.834	1007.64	
24/02/2022 15:00	9237600	0.074	639.794	10.834	1007.457	
24/02/2022 16:00	9241200	0.074	639.76	10.834	1008.538	
24/02/2022 17:00	9244800	0.073	639.879	10.834	1009.117	
24/02/2022 18:00	9248400	0.082	638.975	10.834	1009.439	
24/02/2022 19:00	9252000	0.073	639.914	10.834	1011.41	
24/02/2022 20:00	9255600	0.084	638.837	10.78	1012.465	
24/02/2022 21:00	9259200	0.083	638.945	10.834	1013.775	
24/02/2022 22:00	9262800	0.081	639.083	10.78	1014.314	
24/02/2022 23:00	9266400	0.085	638.725	10.78	1015.894	
25/02/2022 00:00	9270000	0.087	638.546	10.78	1016.364	
25/02/2022 01:00	9273600	0.089	638.298	10.78	1017.369	
25/02/2022 02:00	9277200	0.098	637.445	10.834	1018.536	
25/02/2022 03:00	9280800	0.102	637.096	10.78	1018.28	
25/02/2022 04:00	9284400	0.11	636.307	10.834	1019.324	
25/02/2022 05:00	9288000	0.111	636.163	10.78	1019.446	
25/02/2022 06:00	9291600	0.121	635.166	10.834	1020.756	
25/02/2022 07:00	9295200	0.127	634.631	10.78	1021.502	
25/02/2022 08:00	9298800	0.126	634.724	10.834	1021.489	
25/02/2022 09:00	9302400	0.138	633.57	10.834	1022.701	
25/02/2022 10:00	9306000	0.137	633.663	10.78	1022.179	
25/02/2022 11:00	9309600	0.143	633.026	10.78	1022.292	
25/02/2022 12:00	9313200	0.144	632.897	10.78	1022.188	
25/02/2022 13:00	9316800	0.141	633.248	10.78	1021.604	
25/02/2022 14:00	9320400	0.143	633.009	10.78	1020.911	
25/02/2022 15:00	9324000	0.149	632.445	10.78	1020.603	
25/02/2022 16:00	9327600	0.154	631.939	10.78	1020.643	
25/02/2022 17:00	9331200	0.158	631.605	10.78	1020.046	
25/02/2022 18:00	9334800	0.163	631.122	10.78	1020.063	
25/02/2022 19:00	9338400	0.164	630.964	10.78	1019.989	
25/02/2022 20:00	9342000	0.165	630.892	10.78	1018.896	
25/02/2022 21:00	9345600	0.167	630.686	10.78	1018.87	
25/02/2022 22:00	9349200	0.17	630.371	10.78	1018.777	
25/02/2022 23:00	9352800	0.178	629.6	10.78	1018.734	
26/02/2022 00:00	9356400	0.182	629.209	10.78	1018.426	
26/02/2022 01:00	9360000	0.185	628.911	10.78	1017.561	
26/02/2022 02:00	9363600	0.186	628.871	10.834	1016.867	
26/02/2022 03:00	9367200	0.19	628.462	10.78	1016.497	
26/02/2022 04:00	9370800	0.192	628.238	10.78	1015.151	
26/02/2022 05:00	9374400	0.191	628.331	10.78	1014.476	
26/02/2022 06:00	9378000	0.191	628.298	10.78	1013.52	
26/02/2022 07:00	9381600	0.199	627.586	10.78	1013.185	
26/02/2022 08:00	9385200	0.201	627.347	10.78	1012.61	
26/02/2022 09:00	9388800	0.208	626.707	10.78	1012.552	
26/02/2022 10:00	9392400	0.21	626.473	10.78	1011.565	

WTP-BH077						
Date and Time	Elapsed Time (Seconds)	Corrected Level Depth To Water (mbgl)	Corrected Pressure (mBar)	Temperature (C)	Barometric Pressure (mBar)	Manual Dip Reading (mbgl)
26/02/2022 11:00	9396000	0.213	626.185	10.78	1010.922	
26/02/2022 12:00	9399600	0.22	625.503	10.834	1010.638	
26/02/2022 13:00	9403200	0.226	624.874	10.78	1010.488	
26/02/2022 14:00	9406800	0.224	625.074	10.78	1008.893	
26/02/2022 15:00	9410400	0.233	624.267	10.78	1008.596	
26/02/2022 16:00	9414000	0.235	624.014	10.78	1007.628	
26/02/2022 17:00	9417600	0.241	623.436	10.78	1007.043	
26/02/2022 18:00	9421200	0.248	622.791	10.834	1007.419	
26/02/2022 19:00	9424800	0.255	622.022	10.78	1007.294	
26/02/2022 20:00	9428400	0.26	621.574	10.78	1007.335	
26/02/2022 21:00	9432000	0.266	621.003	10.78	1006.976	
26/02/2022 22:00	9435600	0.27	620.569	10.78	1007.235	
26/02/2022 23:00	9439200	0.273	620.331	10.78	1006.893	
27/02/2022 00:00	9442800	0.276	620.015	10.78	1006.744	
27/02/2022 01:00	9446400	0.282	619.41	10.78	1006.535	
27/02/2022 02:00	9450000	0.288	618.856	10.726	1006.834	
27/02/2022 03:00	9453600	0.292	618.405	10.78	1006.726	
27/02/2022 04:00	9457200	0.292	618.399	10.78	1006.384	
27/02/2022 05:00	9460800	0.302	617.425	10.78	1006.718	
27/02/2022 06:00	9464400	0.3	617.695	10.78	1006.041	
27/02/2022 07:00	9468000	0.305	617.163	10.78	1006.167	
27/02/2022 08:00	9471600	0.308	616.828	10.78	1006.734	
27/02/2022 09:00	9475200	0.316	616.067	10.78	1007.612	
27/02/2022 10:00	9478800	0.319	615.821	10.78	1007.974	
27/02/2022 11:00	9482400	0.319	615.757	10.78	1007.863	
27/02/2022 12:00	9486000	0.33	614.746	10.78	1008.003	
27/02/2022 13:00	9489600	0.329	614.811	10.78	1006.368	
27/02/2022 14:00	9493200	0.335	614.273	10.78	1006.558	
27/02/2022 15:00	9496800	0.339	613.884	10.78	1006.134	
27/02/2022 16:00	9500400	0.338	613.977	10.78	1005.924	
27/02/2022 17:00	9504000	0.34	613.751	10.78	1005.338	
27/02/2022 18:00	9507600	0.345	613.239	10.78	1005.733	
27/02/2022 19:00	9511200	0.345	613.279	10.78	1005.518	
27/02/2022 20:00	9514800	0.34	613.702	10.78	1005.561	
27/02/2022 21:00	9518400	0.322	615.463	10.78	1005.368	
27/02/2022 22:00	9522000	0.312	616.529	10.78	1004.592	
27/02/2022 23:00	9525600	0.311	616.596	10.78	1004.932	
28/02/2022 00:00	9529200	0.318	615.923	10.78	1005.315	
28/02/2022 01:00	9532800	0.323	615.415	10.78	1005.649	
28/02/2022 02:00	9536400	0.317	615.961	10.78	1005.916	
28/02/2022 03:00	9540000	0.319	615.822	10.78	1006.462	
28/02/2022 04:00	9543600	0.324	615.292	10.78	1007.398	
28/02/2022 05:00	9547200	0.331	614.649	10.78	1007.75	
28/02/2022 06:00	9550800	0.335	614.204	10.78	1008.545	
28/02/2022 07:00	9554400	0.342	613.564	10.726	1009.105	

WTP-BH077						
Date and Time	Elapsed Time (Seconds)	Corrected Level Depth To Water (mbgl)	Corrected Pressure (mBar)	Temperature (C)	Barometric Pressure (mBar)	Manual Dip Reading (mbgl)
28/02/2022 08:00	9558000	0.351	612.688	10.78	1010.642	
28/02/2022 09:00	9561600	0.359	611.903	10.726	1011.637	
28/02/2022 10:00	9565200	0.361	611.674	10.726	1012.448	
28/02/2022 11:00	9568800	0.357	612.08	10.78	1013.284	
28/02/2022 12:00	9572400	0.362	611.584	10.78	1014.07	
28/02/2022 13:00	9576000	0.362	611.534	10.78	1014.759	
28/02/2022 14:00	9579600	0.364	611.417	10.78	1015.4	
28/02/2022 15:00	9583200	0.37	610.799	10.726	1016.17	
28/02/2022 16:00	9586800	0.379	609.953	10.78	1017.271	
28/02/2022 17:00	9590400	0.378	610.063	10.78	1017.974	
28/02/2022 18:00	9594000	0.377	610.126	10.78	1018.783	
28/02/2022 19:00	9597600	0.385	609.333	10.78	1020.506	
28/02/2022 20:00	9601200	0.39	608.839	10.78	1021.639	
28/02/2022 21:00	9604800	0.398	608.041	10.78	1022.845	
28/02/2022 22:00	9608400	0.399	607.98	10.78	1023.08	
28/02/2022 23:00	9612000	0.406	607.28	10.78	1024.129	
01/03/2022 00:00	9615600	0.409	607.016	10.78	1024.684	
01/03/2022 01:00	9619200	0.411	606.797	10.78	1025.193	
01/03/2022 02:00	9622800	0.414	606.511	10.78	1025.654	
01/03/2022 03:00	9626400	0.417	606.158	10.78	1026.065	
01/03/2022 04:00	9630000	0.42	605.926	10.78	1026.181	
01/03/2022 05:00	9633600	0.424	605.514	10.726	1026.338	
01/03/2022 06:00	9637200	0.423	605.61	10.78	1025.798	
01/03/2022 07:00	9640800	0.431	604.798	10.78	1026.959	
01/03/2022 08:00	9644400	0.43	604.889	10.78	1027.16	
01/03/2022 09:00	9648000	0.427	605.229	10.78	1026.354	
01/03/2022 10:00	9651600	0.424	605.51	10.78	1025.899	
01/03/2022 11:00	9655200	0.421	605.799	10.78	1025.028	
01/03/2022 12:00	9658800	0.422	605.734	10.78	1024.686	
01/03/2022 13:00	9662400	0.421	605.784	10.726	1023.684	
01/03/2022 14:00	9666000	0.421	605.833	10.726	1022.473	
01/03/2022 15:00	9669600	0.427	605.227	10.78	1021.88	
01/03/2022 16:00	9673200	0.422	605.736	10.78	1021.081	
01/03/2022 17:00	9676800	0.426	605.298	10.726	1020.625	
01/03/2022 18:00	9680400	0.426	605.339	10.726	1019.828	
01/03/2022 19:00	9684000	0.436	604.363	10.726	1020.456	
01/03/2022 20:00	9687600	0.435	604.402	10.726	1019.952	
01/03/2022 21:00	9691200	0.437	604.228	10.726	1019.37	
01/03/2022 22:00	9694800	0.433	604.612	10.726	1017.534	
01/03/2022 23:00	9698400	0.441	603.84	10.726	1017.434	
02/03/2022 00:00	9702000	0.437	604.195	10.726	1016.672	
02/03/2022 01:00	9705600	0.44	603.905	10.78	1015.299	
02/03/2022 02:00	9709200	0.442	603.747	10.78	1014.353	
02/03/2022 03:00	9712800	0.436	604.288	10.726	1012.745	
02/03/2022 04:00	9716400	0.448	603.166	10.78	1012.552	

WTP-BH077						
Date and Time	Elapsed Time (Seconds)	Corrected Level Depth To Water (mbgl)	Corrected Pressure (mBar)	Temperature (C)	Barometric Pressure (mBar)	Manual Dip Reading (mbgl)
02/03/2022 05:00	9720000	0.438	604.176	10.726	1010.823	
02/03/2022 06:00	9723600	0.443	603.631	10.726	1010.091	
02/03/2022 07:00	9727200	0.444	603.566	10.726	1009.459	
02/03/2022 08:00	9730800	0.441	603.878	10.726	1008.74	
02/03/2022 09:00	9734400	0.448	603.177	10.726	1008.396	
02/03/2022 10:00	9738000	0.447	603.277	10.78	1007.795	
02/03/2022 11:00	9741600	0.447	603.244	10.726	1006.761	
02/03/2022 12:00	9745200	0.45	602.915	10.78	1006.067	
02/03/2022 13:00	9748800	0.45	603.007	10.78	1004.872	
02/03/2022 14:00	9752400	0.452	602.779	10.78	1004.112	
02/03/2022 15:00	9756000	0.445	603.405	10.726	1002.826	
02/03/2022 16:00	9759600	0.456	602.342	10.726	1002.611	
02/03/2022 17:00	9763200	0.452	602.794	10.78	1002.356	
02/03/2022 18:00	9766800	0.452	602.778	10.78	1001.791	
02/03/2022 19:00	9770400	0.457	602.242	10.726	1001.725	
02/03/2022 20:00	9774000	0.456	602.395	10.78	1001.825	
02/03/2022 21:00	9777600	0.465	601.473	10.78	1002.167	
02/03/2022 22:00	9781200	0.465	601.462	10.726	1002.911	
02/03/2022 23:00	9784800	0.468	601.198	10.726	1004.046	
03/03/2022 00:00	9788400	0.477	600.354	10.726	1005.239	
03/03/2022 01:00	9792000	0.475	600.483	10.726	1005.516	
03/03/2022 02:00	9795600	0.475	600.506	10.726	1006.131	
03/03/2022 03:00	9799200	0.476	600.411	10.726	1006.342	
03/03/2022 04:00	9802800	0.482	599.836	10.726	1007.033	
03/03/2022 05:00	9806400	0.486	599.391	10.726	1007.479	
03/03/2022 06:00	9810000	0.488	599.237	10.726	1008.213	
03/03/2022 07:00	9813600	0.493	598.728	10.726	1009.361	
03/03/2022 08:00	9817200	0.495	598.522	10.726	1010.263	
03/03/2022 09:00	9820800	0.489	599.118	10.726	1010.19	
03/03/2022 10:00	9824400	0.491	598.962	10.726	1010.869	
03/03/2022 11:00	9828000	0.495	598.562	10.726	1011.211	
03/03/2022 12:00	9831600	0.5	598.043	10.726	1011.846	
03/03/2022 13:00	9835200	0.495	598.528	10.78	1011.673	
03/03/2022 14:00	9838800	0.494	598.674	10.726	1011.621	
03/03/2022 15:00	9842400	0.496	598.48	10.726	1011.99	
03/03/2022 16:00	9846000	0.496	598.43	10.726	1012.504	
03/03/2022 17:00	9849600	0.499	598.186	10.78	1013.234	
03/03/2022 18:00	9853200	0.507	597.41	10.726	1014.338	
03/03/2022 19:00	9856800	0.506	597.463	10.78	1014.77	
03/03/2022 20:00	9860400	0.514	596.681	10.78	1016.481	
03/03/2022 21:00	9864000	0.517	596.386	10.726	1017.104	
03/03/2022 22:00	9867600	0.52	596.055	10.726	1017.842	
03/03/2022 23:00	9871200	0.529	595.249	10.726	1018.822	
04/03/2022 00:00	9874800	0.524	595.691	10.726	1018.67	
04/03/2022 01:00	9878400	0.538	594.375	10.726	1019.172	

WTP-BH077						
Date and Time	Elapsed Time (Seconds)	Corrected Level Depth To Water (mbgl)	Corrected Pressure (mBar)	Temperature (C)	Barometric Pressure (mBar)	Manual Dip Reading (mbgl)
04/03/2022 02:00	9882000	0.537	594.401	10.726	1019.786	
04/03/2022 03:00	9885600	0.542	593.99	10.726	1020.545	
04/03/2022 04:00	9889200	0.549	593.298	10.726	1020.656	
04/03/2022 05:00	9892800	0.546	593.548	10.726	1020.813	
04/03/2022 06:00	9896400	0.546	593.56	10.726	1021.033	
04/03/2022 07:00	9900000	0.554	592.779	10.726	1021.698	
04/03/2022 08:00	9903600	0.553	592.878	10.726	1021.889	
04/03/2022 09:00	9907200	0.551	593.044	10.726	1021.782	
04/03/2022 10:00	9910800	0.547	593.448	10.726	1021.377	
04/03/2022 11:00	9914400	0.543	593.813	10.726	1020.78	
04/03/2022 12:00	9918000	0.549	593.289	10.726	1020.897	
04/03/2022 13:00	9921600	0.552	592.938	10.726	1020.842	
04/03/2022 14:00	9925200	0.549	593.243	10.78	1020.327	
04/03/2022 15:00	9928800	0.55	593.127	10.726	1020.304	
04/03/2022 16:00	9932400	0.554	592.783	10.726	1020.183	
04/03/2022 17:00	9936000	0.556	592.551	10.726	1020.01	
04/03/2022 18:00	9939600	0.555	592.669	10.726	1020.182	
04/03/2022 19:00	9943200	0.564	591.765	10.726	1021.435	
04/03/2022 20:00	9946800	0.569	591.351	10.726	1022.255	
04/03/2022 21:00	9950400	0.572	591.047	10.726	1022.326	
04/03/2022 22:00	9954000	0.577	590.493	10.726	1023.229	
04/03/2022 23:00	9957600	0.58	590.249	10.726	1023.937	
05/03/2022 00:00	9961200	0.586	589.672	10.672	1024.203	
05/03/2022 01:00	9964800	0.585	589.686	10.726	1024.617	
05/03/2022 02:00	9968400	0.591	589.188	10.726	1025.231	
05/03/2022 03:00	9972000	0.596	588.623	10.672	1025.948	
05/03/2022 04:00	9975600	0.593	588.973	10.726	1026.317	
05/03/2022 05:00	9979200	0.6	588.274	10.726	1026.842	
05/03/2022 06:00	9982800	0.605	587.731	10.726	1027.501	
05/03/2022 07:00	9986400	0.605	587.755	10.726	1028.349	
05/03/2022 08:00	9990000	0.6	588.226	10.726	1028.575	
05/03/2022 09:00	9993600	0.596	588.695	10.726	1028.338	
05/03/2022 10:00	9997200	0.589	589.348	10.726	1027.743	
05/03/2022 11:00	10000800	0.594	588.835	10.726	1027.907	
05/03/2022 12:00	10004400	0.592	589.004	10.726	1028.145	
05/03/2022 13:00	10008000	0.595	588.727	10.726	1028.422	
05/03/2022 14:00	10011600	0.593	588.912	10.726	1027.134	
05/03/2022 15:00	10015200	0.597	588.531	10.726	1027.225	
05/03/2022 16:00	10018800	0.602	588.092	10.726	1027.605	
05/03/2022 17:00	10022400	0.596	588.618	10.726	1026.963	
05/03/2022 18:00	10026000	0.599	588.381	10.726	1027.548	
05/03/2022 19:00	10029600	0.608	587.49	10.672	1028.301	
05/03/2022 20:00	10033200	0.602	588.037	10.726	1028.416	
05/03/2022 21:00	10036800	0.619	586.423	10.726	1029.391	
05/03/2022 22:00	10040400	0.62	586.267	10.726	1029.546	

WTP-BH077						
Date and Time	Elapsed Time (Seconds)	Corrected Level Depth To Water (mbgl)	Corrected Pressure (mBar)	Temperature (C)	Barometric Pressure (mBar)	Manual Dip Reading (mbgl)
05/03/2022 23:00	10044000	0.619	586.367	10.726	1029.911	
06/03/2022 00:00	10047600	0.628	585.515	10.726	1030.53	
06/03/2022 01:00	10051200	0.632	585.147	10.726	1030.434	
06/03/2022 02:00	10054800	0.632	585.116	10.726	1030.407	
06/03/2022 03:00	10058400	0.635	584.864	10.726	1030.542	
06/03/2022 04:00	10062000	0.634	584.939	10.726	1029.945	
06/03/2022 05:00	10065600	0.636	584.744	10.726	1029.559	
06/03/2022 06:00	10069200	0.642	584.124	10.672	1029.925	
06/03/2022 07:00	10072800	0.646	583.725	10.672	1030.034	
06/03/2022 08:00	10076400	0.643	584.041	10.726	1029.971	
06/03/2022 09:00	10080000	0.637	584.6	10.726	1029.18	
06/03/2022 10:00	10083600	0.633	585.075	10.726	1028.531	
06/03/2022 11:00	10087200	0.633	585.007	10.726	1027.96	
06/03/2022 12:00	10090800	0.632	585.148	10.726	1027.006	
06/03/2022 13:00	10094400	0.636	584.731	10.726	1026.959	
06/03/2022 14:00	10098000	0.63	585.299	10.726	1025.868	
06/03/2022 15:00	10101600	0.631	585.213	10.726	1024.56	
06/03/2022 16:00	10105200	0.628	585.557	10.672	1023.846	
06/03/2022 17:00	10108800	0.63	585.282	10.672	1023.599	
06/03/2022 18:00	10112400	0.629	585.472	10.672	1023.466	
06/03/2022 19:00	10116000	0.639	584.492	10.672	1024.272	
06/03/2022 20:00	10119600	0.643	584.042	10.726	1024.802	
06/03/2022 21:00	10123200	0.648	583.603	10.726	1025.241	
06/03/2022 22:00	10126800	0.647	583.697	10.726	1024.508	
06/03/2022 23:00	10130400	0.651	583.257	10.672	1024.636	
07/03/2022 00:00	10134000	0.651	583.279	10.672	1023.917	
07/03/2022 01:00	10137600	0.649	583.421	10.726	1022.462	
07/03/2022 02:00	10141200	0.647	583.708	10.726	1021.826	
07/03/2022 03:00	10144800	0.647	583.704	10.672	1020.706	
07/03/2022 04:00	10148400	0.648	583.553	10.726	1019.833	
07/03/2022 05:00	10152000	0.65	583.324	10.726	1019.366	
07/03/2022 06:00	10155600	0.648	583.577	10.726	1018.707	
07/03/2022 07:00	10159200	0.646	583.763	10.726	1018.172	
07/03/2022 08:00	10162800	0.651	583.29	10.726	1017.774	
07/03/2022 09:00	10166400	0.652	583.219	10.726	1017.265	
07/03/2022 10:00	10170000	0.653	583.032	10.672	1016.444	
07/03/2022 11:00	10173600	0.647	583.635	10.672	1015.26	
07/03/2022 12:00	10177200	0.651	583.277	10.726	1015.002	
07/03/2022 13:00	10180800	0.657	582.704	10.726	1013.949	
07/03/2022 14:00	10184400	0.652	583.135	10.672	1012.626	
07/03/2022 15:00	10188000	0.651	583.225	10.672	1011.26	
07/03/2022 16:00	10191600	0.652	583.196	10.672	1010.013	
07/03/2022 17:00	10195200	0.652	583.153	10.672	1009.128	
07/03/2022 18:00	10198800	0.651	583.265	10.672	1008.319	
07/03/2022 19:00	10202400	0.659	582.521	10.726	1007.518	

WTP-BH077						
Date and Time	Elapsed Time (Seconds)	Corrected Level Depth To Water (mbgl)	Corrected Pressure (mBar)	Temperature (C)	Barometric Pressure (mBar)	Manual Dip Reading (mbgl)
07/03/2022 20:00	10206000	0.657	582.708	10.726	1006.751	
07/03/2022 21:00	10209600	0.657	582.672	10.672	1005.605	
07/03/2022 22:00	10213200	0.658	582.54	10.672	1004.81	
07/03/2022 23:00	10216800	0.664	582.012	10.672	1004.467	
08/03/2022 00:00	10220400	0.656	582.733	10.726	1002.376	
08/03/2022 01:00	10224000	0.663	582.141	10.726	1001.054	
08/03/2022 02:00	10227600	0.656	582.748	10.672	999.034	
08/03/2022 03:00	10231200	0.657	582.674	10.726	997.448	
08/03/2022 04:00	10234800	0.665	581.896	10.672	996.465	
08/03/2022 05:00	10238400	0.662	582.146	10.672	995.114	
08/03/2022 06:00	10242000	0.666	581.838	10.672	993.857	
08/03/2022 07:00	10245600	0.659	582.443	10.672	991.919	
08/03/2022 08:00	10249200	0.659	582.441	10.672	990.935	
08/03/2022 09:00	10252800	0.666	581.824	10.672	990.972	
08/03/2022 10:00	10256400	0.668	581.56	10.672	990.599	
08/03/2022 11:00	10260000	0.669	581.555	10.672	990.72	
08/03/2022 12:00	10263600	0.677	580.721	10.672	992.017	
08/03/2022 13:00	10267200	0.676	580.845	10.726	991.856	
08/03/2022 14:00	10270800	0.68	580.392	10.672	992.925	
08/03/2022 15:00	10274400	0.679	580.528	10.672	993.717	
08/03/2022 16:00	10278000	0.692	579.243	10.672	994.77	
08/03/2022 17:00	10281600	0.691	579.396	10.672	995.544	
08/03/2022 18:00	10285200	0.69	579.441	10.672	996.717	
08/03/2022 19:00	10288800	0.693	579.165	10.672	997.573	
08/03/2022 20:00	10292400	0.693	579.2	10.672	998.407	
08/03/2022 21:00	10296000	0.679	580.515	10.672	997.556	
08/03/2022 22:00	10299600	0.679	580.514	10.672	997.152	
08/03/2022 23:00	10303200	0.677	580.684	10.672	996.228	
09/03/2022 00:00	10306800	0.668	581.579	10.672	994.753	
09/03/2022 01:00	10310400	0.674	581.039	10.672	994.308	
09/03/2022 02:00	10314000	0.662	582.213	10.672	993.076	
09/03/2022 03:00	10317600	0.669	581.478	10.672	992.593	
09/03/2022 04:00	10321200	0.671	581.344	10.672	992.206	
09/03/2022 05:00	10324800	0.667	581.678	10.672	991.871	
09/03/2022 06:00	10328400	0.675	580.888	10.672	992.372	
09/03/2022 07:00	10332000	0.682	580.222	10.672	994.197	
09/03/2022 08:00	10335600	0.648	583.606	10.672	996.147	
09/03/2022 09:00	10339200	0.588	589.447	10.672	998.193	
09/03/2022 10:00	10342800	0.512	596.847	10.726	999.284	
09/03/2022 11:00	10346400	0.431	604.778	10.672	1000.271	
09/03/2022 12:00	10350000	0.329	614.841	10.672	1001.066	
09/03/2022 13:00	10353600	0.252	622.313	10.672	1001.09	
09/03/2022 14:00	10357200	0.212	626.259	10.672	1000.979	
09/03/2022 15:00	10360800	0.206	626.837	10.672	1001.738	
09/03/2022 16:00	10364400	0.219	625.546	10.672	1003.204	

WTP-BH077						
Date and Time	Elapsed Time (Seconds)	Corrected Level Depth To Water (mbgl)	Corrected Pressure (mBar)	Temperature (C)	Barometric Pressure (mBar)	Manual Dip Reading (mbgl)
09/03/2022 17:00	10368000	0.231	624.417	10.672	1004.1	
09/03/2022 18:00	10371600	0.235	624.042	10.672	1004.359	
09/03/2022 19:00	10375200	0.246	622.986	10.672	1004.833	
09/03/2022 20:00	10378800	0.257	621.843	10.672	1005.86	
09/03/2022 21:00	10382400	0.266	620.971	10.672	1005.977	
09/03/2022 22:00	10386000	0.277	619.863	10.672	1006.562	
09/03/2022 23:00	10389600	0.292	618.483	10.672	1007.36	
10/03/2022 00:00	10393200	0.301	617.603	10.672	1007.311	
10/03/2022 01:00	10396800	0.305	617.213	10.672	1006.712	
10/03/2022 02:00	10400400	0.307	616.972	10.672	1006.314	
10/03/2022 03:00	10404000	0.313	616.397	10.672	1006.366	
10/03/2022 04:00	10407600	0.326	615.115	10.672	1006.66	
10/03/2022 05:00	10411200	0.326	615.143	10.672	1006.11	
10/03/2022 06:00	10414800	0.331	614.622	10.672	1005.759	
10/03/2022 07:00	10418400	0.328	614.929	10.672	1004.871	
10/03/2022 08:00	10422000	0.344	613.346	10.672	1005.524	
10/03/2022 09:00	10425600	0.338	613.925	10.672	1004.306	
10/03/2022 10:00	10429200	0.342	613.529	10.672	1003.831	
10/03/2022 11:00	10432800	0.339	613.859	10.672	1002.63	
10/03/2022 12:00	10436400	0.344	613.379	10.672	1002.006	
10/03/2022 13:00	10440000	0.339	613.846	10.672	1000.784	
10/03/2022 14:00	10443600	0.342	613.505	10.672	999.789	
10/03/2022 15:00	10447200	0.344	613.306	10.672	998.884	
10/03/2022 16:00	10450800	0.356	612.182	10.672	998.151	
10/03/2022 17:00	10454400	0.352	612.532	10.672	997.451	
10/03/2022 18:00	10458000	0.35	612.785	10.672	996.444	
10/03/2022 19:00	10461600	0.359	611.91	10.672	996.216	
10/03/2022 20:00	10465200	0.363	611.475	10.672	995.606	
10/03/2022 21:00	10468800	0.364	611.359	10.672	994.677	
10/03/2022 22:00	10472400	0.366	611.185	10.672	993.863	
10/03/2022 23:00	10476000	0.367	611.096	10.672	993.198	
11/03/2022 00:00	10479600	0.372	610.628	10.672	992.505	
11/03/2022 01:00	10483200	0.375	610.354	10.672	991.153	
11/03/2022 02:00	10486800	0.375	610.349	10.672	990.346	
11/03/2022 03:00	10490400	0.371	610.719	10.672	988.989	
11/03/2022 04:00	10494000	0.377	610.098	10.672	987.753	
11/03/2022 05:00	10497600	0.377	610.067	10.672	986.855	
11/03/2022 06:00	10501200	0.387	609.156	10.672	986.025	
11/03/2022 07:00	10504800	0.384	609.444	10.672	984.809	
11/03/2022 08:00	10508400	0.391	608.771	10.672	985.076	
11/03/2022 09:00	10512000	0.389	608.937	10.672	984.968	
11/03/2022 10:00	10515600	0.386	609.246	10.672	984.891	
11/03/2022 11:00	10519200	0.391	608.761	10.672	985.202	
11/03/2022 12:00	10522800	0.387	609.137	10.672	985.464	
11/03/2022 13:00	10526400	0.358	611.97	10.672	985.707	

WTP-BH077						
Date and Time	Elapsed Time (Seconds)	Corrected Level Depth To Water (mbgl)	Corrected Pressure (mBar)	Temperature (C)	Barometric Pressure (mBar)	Manual Dip Reading (mbgl)
11/03/2022 14:00	10530000	0.344	613.32	10.672	986.214	
11/03/2022 15:00	10533600	0.337	614.064	10.672	986.283	
11/03/2022 16:00	10537200	0.319	615.837	10.672	987.18	
11/03/2022 17:00	10540800	0.305	617.16	10.672	987.714	
11/03/2022 18:00	10544400	0.291	618.548	10.672	988.416	
11/03/2022 19:00	10548000	0.293	618.32	10.672	989.689	
11/03/2022 20:00	10551600	0.287	618.976	10.672	990.253	
11/03/2022 21:00	10555200	0.294	618.279	10.672	990.833	
11/03/2022 22:00	10558800	0.299	617.759	10.672	991.411	
11/03/2022 23:00	10562400	0.312	616.468	10.672	992.006	
12/03/2022 00:00	10566000	0.301	617.551	10.672	991.91	
12/03/2022 01:00	10569600	0.301	617.581	10.672	992.635	
12/03/2022 02:00	10573200	0.305	617.177	10.672	992.981	
12/03/2022 03:00	10576800	0.305	617.134	10.672	993.778	
12/03/2022 04:00	10580400	0.313	616.423	10.617	993.597	
12/03/2022 05:00	10584000	0.321	615.576	10.672	994.524	
12/03/2022 06:00	10587600	0.335	614.273	10.672	995.537	
12/03/2022 07:00	10591200	0.344	613.335	10.672	995.836	
12/03/2022 08:00	10594800	0.344	613.332	10.672	995.722	
12/03/2022 09:00	10598400	0.353	612.476	10.672	996.115	
12/03/2022 10:00	10602000	0.355	612.231	10.672	995.721	
12/03/2022 11:00	10605600	0.352	612.537	10.672	994.37	
12/03/2022 12:00	10609200	0.357	612.111	10.672	993.808	
12/03/2022 13:00	10612800	0.36	611.744	10.672	993.189	
12/03/2022 14:00	10616400	0.358	611.927	10.672	991.089	
12/03/2022 15:00	10620000	0.355	612.285	10.672	989.339	
12/03/2022 16:00	10623600	0.352	612.57	10.672	987.487	
12/03/2022 17:00	10627200	0.309	616.747	10.672	984.992	
12/03/2022 18:00	10630800	0.243	623.224	10.672	984.088	
12/03/2022 19:00	10634400	0.191	628.36	10.617	983.81	
12/03/2022 20:00	10638000	0.181	629.347	10.672	983.483	
12/03/2022 21:00	10641600	0.169	630.454	10.672	982.956	
12/03/2022 22:00	10645200	0.172	630.147	10.617	981.847	
12/03/2022 23:00	10648800	0.164	631.007	10.672	980.37	
13/03/2022 00:00	10652400	0.142	633.184	10.672	979.065	
13/03/2022 01:00	10656000	0.092	638.028	10.617	978.091	
13/03/2022 02:00	10659600	0.084	638.79	10.617	977.56	
13/03/2022 03:00	10663200	0.089	638.329	10.617	976.744	
13/03/2022 04:00	10666800	0.082	638.983	10.672	975.995	
13/03/2022 05:00	10670400	0.076	639.576	10.672	976.332	
13/03/2022 06:00	10674000	0.081	639.076	10.672	978.923	
13/03/2022 07:00	10677600	0.088	638.395	10.672	981.638	
13/03/2022 08:00	10681200	0.087	638.559	10.672	983.449	
13/03/2022 09:00	10684800	0.094	637.877	10.617	985.853	
13/03/2022 10:00	10688400	0.094	637.797	10.672	986.593	

WTP-BH077						
Date and Time	Elapsed Time (Seconds)	Corrected Level Depth To Water (mbgl)	Corrected Pressure (mBar)	Temperature (C)	Barometric Pressure (mBar)	Manual Dip Reading (mbgl)
13/03/2022 11:00	10692000	0.109	636.362	10.672	988.958	
13/03/2022 12:00	10695600	0.098	637.459	10.672	990.302	
13/03/2022 13:00	10699200	0.1	637.262	10.617	992.105	
13/03/2022 14:00	10702800	0.112	636.081	10.617	994.158	
13/03/2022 15:00	10706400	0.111	636.164	10.617	995.179	
13/03/2022 16:00	10710000	0.12	635.267	10.617	997.006	
13/03/2022 17:00	10713600	0.131	634.209	10.672	998.726	
13/03/2022 18:00	10717200	0.137	633.63	10.617	999.806	
13/03/2022 19:00	10720800	0.147	632.677	10.672	1001.654	
13/03/2022 20:00	10724400	0.161	631.251	10.672	1003.603	
13/03/2022 21:00	10728000	0.171	630.268	10.617	1005.552	
13/03/2022 22:00	10731600	0.179	629.549	10.672	1006.875	
13/03/2022 23:00	10735200	0.191	628.308	10.672	1008.465	
14/03/2022 00:00	10738800	0.199	627.599	10.672	1009.232	
14/03/2022 01:00	10742400	0.209	626.575	10.672	1010.43	
14/03/2022 02:00	10746000	0.215	626.016	10.617	1011.142	
14/03/2022 03:00	10749600	0.229	624.628	10.617	1012.414	
14/03/2022 04:00	10753200	0.235	623.989	10.672	1013.365	
14/03/2022 05:00	10756800	0.239	623.592	10.617	1013.798	
14/03/2022 06:00	10760400	0.248	622.775	10.672	1014.52	
14/03/2022 07:00	10764000	0.253	622.276	10.617	1015.288	
14/03/2022 08:00	10767600	0.262	621.346	10.617	1016.102	
14/03/2022 09:00	10771200	0.266	621	10.617	1017.088	
14/03/2022 10:00	10774800	0.272	620.422	10.617	1017.724	
14/03/2022 11:00	10778400	0.274	620.214	10.672	1017.896	
14/03/2022 12:00	10782000	0.28	619.628	10.617	1018.053	
14/03/2022 13:00	10785600	0.286	619.017	10.617	1018.373	
14/03/2022 14:00	10789200	0.288	618.823	10.617	1018.218	
14/03/2022 15:00	10792800	0.295	618.117	10.617	1018.518	
14/03/2022 16:00	10796400	0.302	617.469	10.617	1018.294	
14/03/2022 17:00	10800000	0.307	616.982	10.617	1018.257	
14/03/2022 18:00	10803600	0.303	617.369	10.617	1017.463	
14/03/2022 19:00	10807200	0.313	616.339	10.617	1018.144	
14/03/2022 20:00	10810800	0.322	615.471	10.617	1018.547	
14/03/2022 21:00	10814400	0.333	614.455	10.617	1019.039	
14/03/2022 22:00	10818000	0.334	614.292	10.617	1018.621	
14/03/2022 23:00	10821600	0.34	613.71	10.617	1018.97	
15/03/2022 00:00	10825200	0.341	613.595	10.617	1017.922	
15/03/2022 01:00	10828800	0.349	612.811	10.617	1017.776	
15/03/2022 02:00	10832400	0.347	613.006	10.617	1016.767	
15/03/2022 03:00	10836000	0.347	613.057	10.617	1015.322	
15/03/2022 04:00	10839600	0.351	612.665	10.617	1014.958	
15/03/2022 05:00	10843200	0.353	612.46	10.617	1014.64	
15/03/2022 06:00	10846800	0.357	612.098	10.617	1014.014	
15/03/2022 07:00	10850400	0.355	612.242	10.617	1013.405	

WTP-BH077						
Date and Time	Elapsed Time (Seconds)	Corrected Level Depth To Water (mbgl)	Corrected Pressure (mBar)	Temperature (C)	Barometric Pressure (mBar)	Manual Dip Reading (mbgl)
15/03/2022 08:00	10854000	0.363	611.445	10.617	1013.272	
15/03/2022 09:00	10857600	0.359	611.891	10.617	1012.478	
15/03/2022 10:00	10861200	0.368	610.983	10.617	1012.34	
15/03/2022 11:00	10864800	0.362	611.576	10.617	1011.107	
15/03/2022 12:00	10868400	0.37	610.833	10.617	1011.327	
15/03/2022 13:00	10872000	0.37	610.794	10.617	1010.611	
15/03/2022 14:00	10875600	0.374	610.392	10.617	1009.677	
15/03/2022 15:00	10879200	0.377	610.065	10.617	1009.133	
15/03/2022 16:00	10882800	0.377	610.152	10.617	1008.522	
15/03/2022 17:00	10886400	0.378	610.004	10.617	1008.322	
15/03/2022 18:00	10890000	0.386	609.183	10.617	1008.388	
15/03/2022 19:00	10893600	0.392	608.648	10.617	1009.271	
15/03/2022 20:00	10897200	0.39	608.874	10.617	1010.033	
15/03/2022 21:00	10900800	0.395	608.334	10.617	1011.095	
15/03/2022 22:00	10904400	0.398	608.067	10.617	1011.537	
15/03/2022 23:00	10908000	0.401	607.731	10.617	1012.164	
16/03/2022 00:00	10911600	0.4	607.891	10.672	1012.316	
16/03/2022 01:00	10915200	0.406	607.315	10.617	1012.754	
16/03/2022 02:00	10918800	0.404	607.457	10.617	1012.728	
16/03/2022 03:00	10922400	0.411	606.806	10.617	1013.728	
16/03/2022 04:00	10926000	0.41	606.892	10.672	1013.779	
16/03/2022 05:00	10929600	0.424	605.464	10.672	1014.917	
16/03/2022 06:00	10933200	0.423	605.616	10.617	1015.266	
16/03/2022 07:00	10936800	0.431	604.85	10.617	1016.323	
16/03/2022 08:00	10940400	0.438	604.155	10.617	1017.018	
16/03/2022 09:00	10944000	0.439	604.079	10.617	1017.559	
16/03/2022 10:00	10947600	0.434	604.552	10.617	1017.55	
16/03/2022 11:00	10951200	0.435	604.425	10.617	1017.619	
16/03/2022 12:00	10954800	0.44	603.948	10.617	1017.981	
16/03/2022 13:00	10958400	0.439	603.992	10.617	1017.82	
16/03/2022 14:00	10962000	0.441	603.886	10.617	1017.81	
16/03/2022 15:00	10965600	0.442	603.714	10.617	1017.342	
16/03/2022 16:00	10969200	0.441	603.866	10.617	1017.249	
16/03/2022 17:00	10972800	0.449	603.094	10.617	1017.614	
16/03/2022 18:00	10976400	0.459	602.101	10.617	1018.549	
16/03/2022 19:00	10980000	0.457	602.323	10.617	1018.966	
16/03/2022 20:00	10983600	0.46	601.951	10.617	1019.454	
16/03/2022 21:00	10987200	0.469	601.102	10.617	1020.478	
16/03/2022 22:00	10990800	0.468	601.152	10.617	1020.602	
16/03/2022 23:00	10994400	0.476	600.461	10.617	1020.828	
17/03/2022 00:00	10998000	0.484	599.623	10.617	1021.433	
17/03/2022 01:00	11001600	0.485	599.565	10.617	1021.375	
17/03/2022 02:00	11005200	0.483	599.75	10.617	1020.725	
17/03/2022 03:00	11008800	0.488	599.26	10.617	1020.577	
17/03/2022 04:00	11012400	0.486	599.472	10.617	1019.725	

WTP-BH077						
Date and Time	Elapsed Time (Seconds)	Corrected Level Depth To Water (mbgl)	Corrected Pressure (mBar)	Temperature (C)	Barometric Pressure (mBar)	Manual Dip Reading (mbgl)
17/03/2022 05:00	11016000	0.486	599.395	10.617	1018.931	
17/03/2022 06:00	11019600	0.486	599.419	10.617	1018.79	
17/03/2022 07:00	11023200	0.487	599.329	10.617	1019.288	
17/03/2022 08:00	11026800	0.5	598.033	10.617	1020.526	
17/03/2022 09:00	11030400	0.501	597.985	10.617	1020.632	
17/03/2022 10:00	11034000	0.5	598.047	10.617	1021.208	
17/03/2022 11:00	11037600	0.492	598.856	10.617	1020.981	
17/03/2022 12:00	11041200	0.503	597.776	10.617	1022.118	
17/03/2022 13:00	11044800	0.505	597.621	10.617	1022.68	
17/03/2022 14:00	11048400	0.512	596.88	10.617	1023.363	
17/03/2022 15:00	11052000	0.516	596.455	10.617	1024.776	
17/03/2022 16:00	11055600	0.517	596.418	10.617	1025.278	
17/03/2022 17:00	11059200	0.523	595.785	10.617	1026.549	
17/03/2022 18:00	11062800	0.522	595.913	10.617	1027.467	
17/03/2022 19:00	11066400	0.526	595.543	10.617	1028.361	
17/03/2022 20:00	11070000	0.536	594.488	10.617	1029.823	
17/03/2022 21:00	11073600	0.539	594.21	10.617	1031.031	
17/03/2022 22:00	11077200	0.545	593.657	10.617	1031.7	
17/03/2022 23:00	11080800	0.55	593.129	10.617	1032.925	
18/03/2022 00:00	11084400	0.549	593.251	10.617	1032.977	
18/03/2022 01:00	11088000	0.55	593.169	10.617	1033.176	
18/03/2022 02:00	11091600	0.561	592.126	10.617	1033.405	
18/03/2022 03:00	11095200	0.561	592.046	10.617	1033.601	
18/03/2022 04:00	11098800	0.56	592.203	10.617	1033.502	
18/03/2022 05:00	11102400	0.57	591.226	10.617	1033.957	
18/03/2022 06:00	11106000	0.567	591.547	10.617	1033.81	
18/03/2022 07:00	11109600	0.569	591.343	10.617	1034.362	
18/03/2022 08:00	11113200	0.564	591.817	10.617	1034.005	
18/03/2022 09:00	11116800	0.562	592.012	10.617	1033.46	
18/03/2022 10:00	11120400	0.563	591.898	10.617	1033.749	
18/03/2022 11:00	11124000	0.565	591.734	10.563	1033.543	
18/03/2022 12:00	11127600	0.567	591.533	10.617	1033.475	
18/03/2022 13:00	11131200	0.571	591.084	10.617	1033.285	
18/03/2022 14:00	11134800	0.568	591.432	10.617	1032.879	
18/03/2022 15:00	11138400	0.573	590.922	10.617	1032.517	
18/03/2022 16:00	11142000	0.573	590.937	10.617	1032.444	
18/03/2022 17:00	11145600	0.578	590.427	10.617	1032.489	
18/03/2022 18:00	11149200	0.57	591.248	10.617	1031.785	
18/03/2022 19:00	11152800	0.578	590.378	10.617	1032.771	
18/03/2022 20:00	11156400	0.572	590.982	10.563	1032.029	
18/03/2022 21:00	11160000	0.582	589.986	10.617	1032.348	
18/03/2022 22:00	11163600	0.586	589.652	10.617	1032.276	
18/03/2022 23:00	11167200	0.586	589.621	10.617	1031.843	
19/03/2022 00:00	11170800	0.586	589.64	10.617	1031.126	
19/03/2022 01:00	11174400	0.589	589.347	10.617	1031.071	

WTP-BH077						
Date and Time	Elapsed Time (Seconds)	Corrected Level Depth To Water (mbgl)	Corrected Pressure (mBar)	Temperature (C)	Barometric Pressure (mBar)	Manual Dip Reading (mbgl)
19/03/2022 02:00	11178000	0.59	589.286	10.617	1030.492	
19/03/2022 03:00	11181600	0.598	588.461	10.617	1030.039	
19/03/2022 04:00	11185200	0.594	588.861	10.617	1029.233	
19/03/2022 05:00	11188800	0.591	589.151	10.617	1028.885	
19/03/2022 06:00	11192400	0.599	588.348	10.617	1028.41	
19/03/2022 07:00	11196000	0.602	588.112	10.617	1028.181	
19/03/2022 08:00	11199600	0.596	588.614	10.617	1027.331	
19/03/2022 09:00	11203200	0.596	588.703	10.617	1026.137	
19/03/2022 10:00	11206800	0.599	588.34	10.617	1025.687	
19/03/2022 11:00	11210400	0.604	587.919	10.617	1025.76	
19/03/2022 12:00	11214000	0.605	587.801	10.617	1025.181	
19/03/2022 13:00	11217600	0.603	588.003	10.617	1024.108	
19/03/2022 14:00	11221200	0.604	587.883	10.617	1023.357	
19/03/2022 15:00	11224800	0.606	587.652	10.617	1023.007	
19/03/2022 16:00	11228400	0.607	587.564	10.617	1022.515	
19/03/2022 17:00	11232000	0.611	587.178	10.617	1022.494	
19/03/2022 18:00	11235600	0.61	587.306	10.617	1021.379	
19/03/2022 19:00	11239200	0.609	587.423	10.617	1021.088	
19/03/2022 20:00	11242800	0.611	587.229	10.617	1021.108	
19/03/2022 21:00	11246400	0.612	587.122	10.617	1020.808	
19/03/2022 22:00	11250000	0.622	586.089	10.617	1021.492	
19/03/2022 23:00	11253600	0.618	586.456	10.563	1020.581	
20/03/2022 00:00	11257200	0.624	585.896	10.617	1020.641	
20/03/2022 01:00	11260800	0.626	585.756	10.617	1020.142	
20/03/2022 02:00	11264400	0.632	585.148	10.563	1020.381	
20/03/2022 03:00	11268000	0.622	586.126	10.617	1018.901	
20/03/2022 04:00	11271600	0.63	585.324	10.617	1018.658	
20/03/2022 05:00	11275200	0.625	585.783	10.617	1018.141	
20/03/2022 06:00	11278800	0.636	584.699	10.617	1019.051	
20/03/2022 07:00	11282400	0.635	584.85	10.617	1018.9	
20/03/2022 08:00	11286000	0.636	584.751	10.617	1018.709	
20/03/2022 09:00	11289600	0.644	583.972	10.617	1018.791	
20/03/2022 10:00	11293200	0.642	584.173	10.617	1018.706	
20/03/2022 11:00	11296800	0.642	584.151	10.563	1018.359	
20/03/2022 12:00	11300400	0.646	583.716	10.617	1018.235	
20/03/2022 13:00	11304000	0.648	583.593	10.617	1018.067	
20/03/2022 14:00	11307600	0.648	583.546	10.617	1017.534	
20/03/2022 15:00	11311200	0.654	583.015	10.563	1017.869	
20/03/2022 16:00	11314800	0.654	582.962	10.563	1017.458	
20/03/2022 17:00	11318400	0.654	582.933	10.563	1016.907	
20/03/2022 18:00	11322000	0.656	582.813	10.617	1016.99	
20/03/2022 19:00	11325600	0.663	582.1	10.617	1017.529	
20/03/2022 20:00	11329200	0.659	582.437	10.563	1017.519	
20/03/2022 21:00	11332800	0.664	581.969	10.617	1018.124	
20/03/2022 22:00	11336400	0.664	582.039	10.563	1017.858	

WTP-BH077						
Date and Time	Elapsed Time (Seconds)	Corrected Level Depth To Water (mbgl)	Corrected Pressure (mBar)	Temperature (C)	Barometric Pressure (mBar)	Manual Dip Reading (mbgl)
20/03/2022 23:00	11340000	0.668	581.585	10.563	1017.79	
21/03/2022 00:00	11343600	0.668	581.601	10.617	1017.679	
21/03/2022 01:00	11347200	0.672	581.237	10.563	1017.732	
21/03/2022 02:00	11350800	0.676	580.845	10.563	1017.544	
21/03/2022 03:00	11354400	0.675	580.888	10.617	1017	
21/03/2022 04:00	11358000	0.678	580.609	10.563	1016.794	
21/03/2022 05:00	11361600	0.68	580.414	10.617	1017.125	
21/03/2022 06:00	11365200	0.683	580.125	10.617	1017.298	
21/03/2022 07:00	11368800	0.682	580.26	10.563	1017.258	
21/03/2022 08:00	11372400	0.684	580.059	10.563	1017.46	
21/03/2022 09:00	11376000	0.687	579.769	10.617	1017.654	
21/03/2022 10:00	11379600	0.689	579.506	10.563	1017.49	
21/03/2022 11:00	11383200	0.69	579.443	10.617	1017.4	
21/03/2022 12:00	11386800	0.691	579.39	10.617	1016.989	
21/03/2022 13:00	11390400	0.693	579.132	10.617	1017.015	
21/03/2022 14:00	11394000	0.697	578.737	10.617	1016.713	
21/03/2022 15:00	11397600	0.694	579.103	10.617	1016.058	
21/03/2022 16:00	11401200	0.691	579.305	10.563	1015.138	
21/03/2022 17:00	11404800	0.694	579.063	10.563	1015.264	
21/03/2022 18:00	11408400	0.692	579.269	10.563	1015.116	
21/03/2022 19:00	11412000	0.701	578.37	10.563	1015.725	
21/03/2022 20:00	11415600	0.701	578.407	10.563	1015.919	
21/03/2022 21:00	11419200	0.7	578.508	10.563	1015.703	
21/03/2022 22:00	11422800	0.706	577.882	10.617	1016.524	
21/03/2022 23:00	11426400	0.701	578.369	10.563	1015.958	
22/03/2022 00:00	11430000	0.709	577.613	10.563	1016.192	
22/03/2022 01:00	11433600	0.713	577.213	10.563	1016.302	
22/03/2022 02:00	11437200	0.715	576.984	10.617	1016.32	
22/03/2022 03:00	11440800	0.707	577.749	10.563	1015.475	
22/03/2022 04:00	11444400	0.713	577.18	10.563	1015.406	
22/03/2022 05:00	11448000	0.713	577.22	10.563	1015.54	
22/03/2022 06:00	11451600	0.717	576.812	10.563	1016.123	
22/03/2022 07:00	11455200	0.716	576.868	10.563	1015.951	
22/03/2022 08:00	11458800	0.719	576.621	10.563	1016.081	
22/03/2022 09:00	11462400	0.725	576.024	10.563	1017.143	
22/03/2022 10:00	11466000	0.732	575.324	10.563	1017.611	
22/03/2022 11:00	11469600	0.73	575.503	10.563	1017.315	
22/03/2022 12:00	11473200	0.725	576.066	10.563	1017.042	
22/03/2022 13:00	11476800	0.734	575.106	10.563	1017.713	
22/03/2022 14:00	11480400	0.736	574.955	10.563	1017.225	
22/03/2022 15:00	11484000	0.737	574.816	10.563	1016.9	
22/03/2022 16:00	11487600	0.734	575.089	10.563	1016.685	
22/03/2022 17:00	11491200	0.733	575.194	10.563	1016.58	
22/03/2022 18:00	11494800	0.736	574.911	10.563	1017.327	
22/03/2022 19:00	11498400	0.745	574.031	10.563	1017.975	

WTP-BH077						
Date and Time	Elapsed Time (Seconds)	Corrected Level Depth To Water (mbgl)	Corrected Pressure (mBar)	Temperature (C)	Barometric Pressure (mBar)	Manual Dip Reading (mbgl)
22/03/2022 20:00	11502000	0.744	574.15	10.563	1018.494	
22/03/2022 21:00	11505600	0.746	573.981	10.617	1018.8	
22/03/2022 22:00	11509200	0.748	573.726	10.563	1019.267	
22/03/2022 23:00	11512800	0.752	573.359	10.563	1019.285	
23/03/2022 00:00	11516400	0.758	572.822	10.563	1019.88	
23/03/2022 01:00	11520000	0.759	572.726	10.563	1019.686	
23/03/2022 02:00	11523600	0.752	573.334	10.563	1019.136	
23/03/2022 03:00	11527200	0.759	572.711	10.563	1019.643	
23/03/2022 04:00	11530800	0.76	572.548	10.563	1020.096	
23/03/2022 05:00	11534400	0.764	572.217	10.563	1020.311	
23/03/2022 06:00	11538000	0.767	571.857	10.563	1020.729	
23/03/2022 07:00	11541600	0.767	571.871	10.563	1020.831	
23/03/2022 08:00	11545200	0.771	571.499	10.563	1021.726	
23/03/2022 09:00	11548800	0.773	571.274	10.563	1021.776	
23/03/2022 10:00	11552400	0.777	570.952	10.563	1022.331	
23/03/2022 11:00	11556000	0.783	570.329	10.563	1023.011	
23/03/2022 12:00	11559600	0.783	570.322	10.563	1022.729	
23/03/2022 13:00	11563200	0.78	570.638	10.563	1022.354	
23/03/2022 14:00	11566800	0.783	570.323	10.563	1022.032	
23/03/2022 15:00	11570400	0.791	569.581	10.563	1022.483	
23/03/2022 16:00	11574000	0.782	570.409	10.563	1021.713	
23/03/2022 17:00	11577600	0.792	569.45	10.563	1022.44	
23/03/2022 18:00	11581200	0.791	569.602	10.563	1022.578	
23/03/2022 19:00	11584800	0.794	569.225	10.563	1023.129	
23/03/2022 20:00	11588400	0.799	568.742	10.563	1023.786	
23/03/2022 21:00	11592000	0.791	569.567	10.563	1023.484	
23/03/2022 22:00	11595600	0.797	568.937	10.563	1023.939	
23/03/2022 23:00	11599200	0.809	567.832	10.563	1025.102	
24/03/2022 00:00	11602800	0.81	567.711	10.563	1024.875	
24/03/2022 01:00	11606400	0.807	567.958	10.563	1024.976	
24/03/2022 02:00	11610000	0.811	567.578	10.563	1024.428	
24/03/2022 03:00	11613600	0.811	567.632	10.563	1024.548	
24/03/2022 04:00	11617200	0.817	567.029	10.563	1024.629	
24/03/2022 05:00	11620800	0.823	566.375	10.563	1025.109	
24/03/2022 06:00	11624400	0.823	566.391	10.563	1025.035	
24/03/2022 07:00	11628000	0.819	566.811	10.563	1024.848	
24/03/2022 08:00	11631600	0.819	566.79	10.563	1024.81	
24/03/2022 09:00	11635200	0.828	565.905	10.563	1025.753	
24/03/2022 10:00	11638800	0.827	566.063	10.563	1025.595	
24/03/2022 11:00	11642400	0.825	566.207	10.563	1025.683	
24/03/2022 12:00	11646000	0.836	565.173	10.563	1026.311	
24/03/2022 13:00	11649600	0.834	565.341	10.563	1026.201	
24/03/2022 14:00	11653200	0.834	565.324	10.563	1025.464	
24/03/2022 15:00	11656800	0.838	564.913	10.563	1025.526	
24/03/2022 16:00	11660400	0.842	564.594	10.563	1025.324	

WTP-BH077						
Date and Time	Elapsed Time (Seconds)	Corrected Level Depth To Water (mbgl)	Corrected Pressure (mBar)	Temperature (C)	Barometric Pressure (mBar)	Manual Dip Reading (mbgl)
24/03/2022 17:00	11664000	0.84	564.769	10.563	1024.916	
24/03/2022 18:00	11667600	0.839	564.869	10.563	1024.99	
24/03/2022 19:00	11671200	0.84	564.739	10.563	1025.062	
24/03/2022 20:00	11674800	0.839	564.862	10.563	1025.462	
24/03/2022 21:00	11678400	0.846	564.129	10.563	1025.905	
24/03/2022 22:00	11682000	0.852	563.598	10.563	1026.668	
24/03/2022 23:00	11685600	0.849	563.906	10.563	1026.07	
25/03/2022 00:00	11689200	0.852	563.604	10.563	1026.198	
25/03/2022 01:00	11692800	0.856	563.206	10.563	1026.248	
25/03/2022 02:00	11696400	0.858	563.035	10.563	1026.187	
25/03/2022 03:00	11700000	0.858	563.004	10.563	1026.333	
25/03/2022 04:00	11703600	0.865	562.274	10.563	1026.658	
25/03/2022 05:00	11707200	0.862	562.629	10.563	1026.651	
25/03/2022 06:00	11710800	0.863	562.463	10.563	1026.7	
25/03/2022 07:00	11714400	0.872	561.663	10.563	1027.21	
25/03/2022 08:00	11718000	0.87	561.798	10.563	1027.018	
25/03/2022 09:00	11721600	0.868	561.997	10.563	1027.166	
25/03/2022 10:00	11725200	0.883	560.521	10.509	1027.926	
25/03/2022 11:00	11728800	0.879	560.941	10.563	1027.7	
25/03/2022 12:00	11732400	0.879	560.919	10.563	1027.49	
25/03/2022 13:00	11736000	0.886	560.294	10.563	1027.593	
25/03/2022 14:00	11739600	0.887	560.109	10.563	1026.909	
25/03/2022 15:00	11743200	0.887	560.188	10.563	1026.539	
25/03/2022 16:00	11746800	0.882	560.601	10.563	1025.72	
25/03/2022 17:00	11750400	0.885	560.376	10.563	1025.83	
25/03/2022 18:00	11754000	0.882	560.603	10.509	1025.581	
25/03/2022 19:00	11757600	0.878	561.001	10.563	1025.552	
25/03/2022 20:00	11761200	0.89	559.888	10.563	1026.202	
25/03/2022 21:00	11764800	0.899	559.022	10.563	1027.068	
25/03/2022 22:00	11768400	0.9	558.9	10.563	1027.248	
25/03/2022 23:00	11772000	0.901	558.736	10.563	1027.354	
26/03/2022 00:00	11775600	0.905	558.372	10.563	1027.833	
26/03/2022 01:00	11779200	0.913	557.587	10.509	1028.017	
26/03/2022 02:00	11782800	0.91	557.871	10.563	1028.044	
26/03/2022 03:00	11786400	0.92	556.941	10.563	1028.047	
26/03/2022 04:00	11790000	0.917	557.254	10.563	1027.617	
26/03/2022 05:00	11793600	0.926	556.294	10.563	1028.403	
26/03/2022 06:00	11797200	0.934	555.525	10.509	1029.151	
26/03/2022 07:00	11800800	0.933	555.656	10.563	1029.158	
26/03/2022 08:00	11804400	0.931	555.858	10.563	1029.129	
26/03/2022 09:00	11808000	0.928	556.154	10.563	1029.007	
26/03/2022 10:00	11811600	0.93	555.977	10.509	1028.931	
26/03/2022 11:00	11815200	0.934	555.517	10.509	1028.927	
26/03/2022 12:00	11818800	0.941	554.887	10.509	1029.209	
26/03/2022 13:00	11822400	0.939	555.021	10.563	1028.632	

WTP-BH077						
Date and Time	Elapsed Time (Seconds)	Corrected Level Depth To Water (mbgl)	Corrected Pressure (mBar)	Temperature (C)	Barometric Pressure (mBar)	Manual Dip Reading (mbgl)
26/03/2022 14:00	11826000	0.944	554.532	10.563	1028.484	
26/03/2022 15:00	11829600	0.945	554.47	10.563	1028.14	
26/03/2022 16:00	11833200	0.947	554.228	10.563	1027.57	
26/03/2022 17:00	11836800	0.94	554.995	10.563	1027.151	
26/03/2022 18:00	11840400	0.942	554.784	10.563	1026.898	
26/03/2022 19:00	11844000	0.94	554.965	10.563	1026.775	
26/03/2022 20:00	11847600	0.951	553.901	10.563	1027.549	
26/03/2022 21:00	11851200	0.954	553.547	10.563	1027.961	
26/03/2022 22:00	11854800	0.957	553.295	10.509	1028.192	
26/03/2022 23:00	11858400	0.962	552.834	10.563	1028.268	
27/03/2022 00:00	11862000	0.967	552.286	10.563	1028.468	
27/03/2022 02:00	11865600	0.97	552.002	10.509	1028.499	
27/03/2022 03:00	11869200	0.973	551.693	10.563	1028.887	
27/03/2022 04:00	11872800	0.972	551.847	10.563	1027.98	
27/03/2022 05:00	11876400	0.974	551.656	10.509	1027.627	
27/03/2022 06:00	11880000	0.98	551.072	10.509	1027.4	
27/03/2022 07:00	11883600	0.981	550.957	10.563	1027.421	
27/03/2022 08:00	11887200	0.983	550.717	10.509	1027.118	
27/03/2022 09:00	11890800	0.989	550.117	10.509	1027.485	
27/03/2022 10:00	11894400	0.981	550.982	10.563	1026.815	
27/03/2022 11:00	11898000	0.991	549.938	10.563	1026.99	
27/03/2022 12:00	11901600	0.995	549.558	10.563	1026.848	
27/03/2022 13:00	11905200	0.994	549.683	10.563	1026.144	
27/03/2022 14:00	11908800	0.989	550.132	10.563	1025.172	
27/03/2022 15:00	11912400	0.996	549.453	10.509	1025.02	
27/03/2022 16:00	11916000	0.997	549.377	10.509	1024.341	
27/03/2022 17:00	11919600	0.994	549.671	10.563	1023.431	
27/03/2022 18:00	11923200	0.989	550.203	10.563	1022.61	
27/03/2022 19:00	11926800	0.991	549.936	10.563	1022.47	
27/03/2022 20:00	11930400	0.992	549.857	10.563	1022.376	
27/03/2022 21:00	11934000	1.003	548.825	10.563	1022.712	
27/03/2022 22:00	11937600	1.003	548.802	10.563	1022.851	
27/03/2022 23:00	11941200	1.013	547.76	10.563	1023.313	
28/03/2022 00:00	11944800	1.011	547.993	10.509	1022.77	
28/03/2022 01:00	11948400	1.013	547.757	10.563	1022.505	
28/03/2022 02:00	11952000	1.02	547.104	10.563	1022.463	
28/03/2022 03:00	11955600	1.023	546.836	10.509	1021.841	
28/03/2022 04:00	11959200	1.028	546.305	10.563	1021.581	
28/03/2022 05:00	11962800	1.026	546.54	10.563	1020.824	
28/03/2022 06:00	11966400	1.027	546.419	10.509	1020.172	
28/03/2022 07:00	11970000	1.03	546.185	10.509	1020.174	
28/03/2022 08:00	11973600	1.032	545.974	10.509	1019.922	
28/03/2022 09:00	11977200	1.03	546.121	10.509	1019.543	
28/03/2022 10:00	11980800	1.028	546.303	10.563	1018.86	
28/03/2022 11:00	11984400	1.034	545.758	10.509	1018.747	

WTP-BH077						
Date and Time	Elapsed Time (Seconds)	Corrected Level Depth To Water (mbgl)	Corrected Pressure (mBar)	Temperature (C)	Barometric Pressure (mBar)	Manual Dip Reading (mbgl)
28/03/2022 12:00	11988000	1.036	545.521	10.563	1018.02	
28/03/2022 13:00	11991600	1.036	545.537	10.509	1017.578	
28/03/2022 14:00	11995200	1.037	545.491	10.509	1016.581	
28/03/2022 15:00	11998800	1.039	545.222	10.509	1015.923	
28/03/2022 16:00	12002400	1.034	545.79	10.563	1014.796	
28/03/2022 17:00	12006000	1.032	545.975	10.563	1013.627	
28/03/2022 18:00	12009600	1.035	545.615	10.509	1013.561	
28/03/2022 19:00	12013200	1.032	545.908	10.509	1012.863	
28/03/2022 20:00	12016800	1.033	545.833	10.563	1012.9	
28/03/2022 21:00	12020400	1.045	544.685	10.509	1013.042	
28/03/2022 22:00	12024000	1.046	544.525	10.509	1012.971	
28/03/2022 23:00	12027600	1.05	544.169	10.509	1012.922	
29/03/2022 00:00	12031200	1.058	543.387	10.509	1013.124	
29/03/2022 01:00	12034800	1.058	543.387	10.563	1012.856	
29/03/2022 02:00	12038400	1.062	543.032	10.563	1012.457	
29/03/2022 03:00	12042000	1.064	542.77	10.509	1012.236	
29/03/2022 04:00	12045600	1.067	542.493	10.509	1011.818	
29/03/2022 05:00	12049200	1.071	542.16	10.509	1011.514	
29/03/2022 06:00	12052800	1.074	541.83	10.563	1011.112	
29/03/2022 07:00	12056400	1.08	541.231	10.563	1011.363	
29/03/2022 08:00	12060000	1.08	541.204	10.509	1011.312	
29/03/2022 09:00	12063600	1.08	541.195	10.509	1011.263	
29/03/2022 10:00	12067200	1.077	541.531	10.509	1010.521	
29/03/2022 11:00	12070800	1.08	541.264	10.563	1010.288	
29/03/2022 12:00	12074400	1.084	540.874	10.509	1010.137	
29/03/2022 13:00	12078000	1.086	540.633	10.509	1009.509	
29/03/2022 14:00	12081600	1.083	540.958	10.509	1008.489	
29/03/2022 15:00	12085200	1.089	540.336	10.509	1008.648	
29/03/2022 16:00	12088800	1.087	540.592	10.563	1007.487	
29/03/2022 17:00	12092400	1.086	540.663	10.509	1006.643	
29/03/2022 18:00	12096000	1.089	540.325	10.509	1006.749	
29/03/2022 19:00	12099600	1.094	539.88	10.509	1006.268	
29/03/2022 20:00	12103200	1.088	540.448	10.509	1005.874	
29/03/2022 21:00	12106800	1.095	539.763	10.509	1006.212	
29/03/2022 22:00	12110400	1.102	539.052	10.509	1006.807	
29/03/2022 23:00	12114000	1.105	538.805	10.509	1006.822	
30/03/2022 00:00	12117600	1.11	538.292	10.509	1006.641	
30/03/2022 01:00	12121200	1.115	537.853	10.509	1006.79	
30/03/2022 02:00	12124800	1.118	537.552	10.509	1006.744	
30/03/2022 03:00	12128400	1.121	537.194	10.509	1006.465	
30/03/2022 04:00	12132000	1.123	537.021	10.509	1006.464	
30/03/2022 05:00	12135600	1.128	536.565	10.509	1006.11	
30/03/2022 06:00	12139200	1.124	536.973	10.509	1005.76	
30/03/2022 07:00	12142800	1.124	536.957	10.509	1005.139	
30/03/2022 08:00	12146400	1.129	536.398	10.509	1005.467	

WTP-BH077						
Date and Time	Elapsed Time (Seconds)	Corrected Level Depth To Water (mbgl)	Corrected Pressure (mBar)	Temperature (C)	Barometric Pressure (mBar)	Manual Dip Reading (mbgl)
30/03/2022 09:00	12150000	1.137	535.662	10.509	1005.855	
30/03/2022 10:00	12153600	1.13	536.358	10.509	1004.638	
30/03/2022 11:00	12157200	1.129	536.428	10.563	1004.415	
30/03/2022 12:00	12160800	1.141	535.286	10.509	1004.785	
30/03/2022 13:00	12164400	1.131	536.21	10.509	1003.919	
30/03/2022 14:00	12168000	1.133	536.011	10.509	1003.77	
30/03/2022 15:00	12171600	1.136	535.795	10.509	1003.64	
30/03/2022 16:00	12175200	1.143	535.034	10.563	1003.957	
30/03/2022 17:00	12178800	1.144	535.014	10.509	1004.073	
30/03/2022 18:00	12182400	1.147	534.715	10.509	1004.141	
30/03/2022 19:00	12186000	1.158	533.624	10.563	1005.194	
30/03/2022 20:00	12189600	1.162	533.208	10.509	1006.4	
30/03/2022 21:00	12193200	1.17	532.422	10.563	1007.149	
30/03/2022 22:00	12196800	1.175	531.938	10.563	1007.922	
30/03/2022 23:00	12200400	1.18	531.481	10.509	1009.053	
31/03/2022 00:00	12204000	1.19	530.512	10.509	1010.138	
31/03/2022 01:00	12207600	1.196	529.887	10.563	1010.61	
31/03/2022 02:00	12211200	1.205	529.008	10.509	1011.931	
31/03/2022 03:00	12214800	1.202	529.316	10.509	1011.912	
31/03/2022 04:00	12218400	1.212	528.328	10.509	1012.727	
31/03/2022 05:00	12222000	1.217	527.86	10.509	1013.195	
31/03/2022 06:00	12225600	1.227	526.817	10.509	1014.642	
31/03/2022 07:00	12229200	1.225	527.075	10.509	1014.964	
31/03/2022 08:00	12232800	1.242	525.327	10.509	1016.596	
31/03/2022 09:00	12236400	1.24	525.537	10.509	1016.617	
31/03/2022 10:00	12240000	1.229	526.649	10.509	1015.737	
31/03/2022 11:00	12243600	1.233	526.259	10.509	1016.648	
31/03/2022 12:00	12247200	1.238	525.746	10.509	1016.639	
31/03/2022 13:00	12250800	1.24	525.579	10.509	1016.922	
31/03/2022 14:00	12254400	1.241	525.492	10.509	1016.72	
31/03/2022 15:00	12258000	1.249	524.65	10.509	1016.636	
31/03/2022 16:00	12261600	1.246	525.015	10.509	1016.444	
31/03/2022 17:00	12265200	1.249	524.722	10.509	1016.274	
31/03/2022 18:00	12268800	1.245	525.109	10.509	1015.946	
31/03/2022 19:00	12272400	1.249	524.695	10.509	1016.418	
31/03/2022 20:00	12276000	1.257	523.913	10.454	1017.584	
31/03/2022 21:00	12279600	1.261	523.469	10.509	1018.222	
31/03/2022 22:00	12283200	1.274	522.271	10.509	1019.015	
31/03/2022 23:00	12286800	1.275	522.162	10.509	1019.297	
01/04/2022 00:00	12290400	1.288	520.869	10.509	1020.128	
01/04/2022 01:00	12294000	1.283	521.312	10.509	1019.974	
01/04/2022 02:00	12297600	1.29	520.655	10.509	1020.573	
01/04/2022 03:00	12301200	1.293	520.334	10.509	1020.604	
01/04/2022 04:00	12304800	1.302	519.478	10.509	1021.345	
01/04/2022 05:00	12308400	1.307	519.026	10.509	1021.624	

WTP-BH077						
Date and Time	Elapsed Time (Seconds)	Corrected Level Depth To Water (mbgl)	Corrected Pressure (mBar)	Temperature (C)	Barometric Pressure (mBar)	Manual Dip Reading (mbgl)
01/04/2022 06:00	12312000	1.304	519.265	10.509	1021.731	
01/04/2022 07:00	12315600	1.311	518.594	10.509	1022.171	
01/04/2022 08:00	12319200	1.311	518.589	10.509	1022.755	
01/04/2022 09:00	12322800	1.314	518.283	10.509	1022.482	
01/04/2022 10:00	12326400	1.308	518.945	10.509	1021.878	
01/04/2022 11:00	12330000	1.31	518.737	10.509	1021.855	
01/04/2022 12:00	12333600	1.314	518.306	10.509	1022.227	
01/04/2022 13:00	12337200	1.316	518.111	10.509	1022.075	
01/04/2022 14:00	12340800	1.319	517.793	10.509	1021.642	
01/04/2022 15:00	12344400	1.321	517.651	10.509	1021.667	
01/04/2022 16:00	12348000	1.315	518.216	10.509	1020.756	
01/04/2022 17:00	12351600	1.312	518.536	10.509	1020.146	
01/04/2022 18:00	12355200	1.321	517.593	10.509	1020.452	
01/04/2022 19:00	12358800	1.323	517.457	10.509	1020.472	
01/04/2022 20:00	12362400	1.323	517.409	10.509	1020.405	
01/04/2022 21:00	12366000	1.332	516.573	10.509	1021.184	
01/04/2022 22:00	12369600	1.335	516.222	10.509	1021.303	
01/04/2022 23:00	12373200	1.344	515.363	10.509	1021.642	
02/04/2022 00:00	12376800	1.345	515.308	10.509	1021.753	
02/04/2022 01:00	12380400	1.35	514.822	10.509	1021.603	
02/04/2022 02:00	12384000	1.353	514.519	10.509	1021.906	
02/04/2022 03:00	12387600	1.363	513.513	10.509	1021.929	
02/04/2022 04:00	12391200	1.36	513.849	10.509	1021.825	
02/04/2022 05:00	12394800	1.363	513.496	10.509	1021.425	
02/04/2022 06:00	12398400	1.365	513.275	10.509	1021.184	
02/04/2022 07:00	12402000	1.365	513.369	10.509	1021.379	
02/04/2022 08:00	12405600	1.367	513.12	10.509	1021.975	
02/04/2022 09:00	12409200	1.362	513.639	10.509	1021.513	
02/04/2022 10:00	12412800	1.359	513.885	10.509	1021.267	
02/04/2022 11:00	12416400	1.365	513.351	10.509	1021.455	
02/04/2022 12:00	12420000	1.374	512.48	10.509	1021.226	
02/04/2022 13:00	12423600	1.371	512.781	10.509	1021.215	
02/04/2022 14:00	12427200	1.371	512.768	10.509	1020.707	
02/04/2022 15:00	12430800	1.371	512.687	10.509	1020.267	
02/04/2022 16:00	12434400	1.373	512.556	10.509	1020.224	
02/04/2022 17:00	12438000	1.374	512.454	10.454	1020.364	
02/04/2022 18:00	12441600	1.376	512.233	10.509	1020.432	
02/04/2022 19:00	12445200	1.381	511.765	10.509	1020.842	
02/04/2022 20:00	12448800	1.383	511.524	10.509	1020.968	
02/04/2022 21:00	12452400	1.395	510.361	10.509	1022.246	
02/04/2022 22:00	12456000	1.405	509.392	10.509	1023.736	
02/04/2022 23:00	12459600	1.403	509.622	10.509	1023.737	
03/04/2022 00:00	12463200	1.412	508.712	10.509	1024.59	
03/04/2022 01:00	12466800	1.415	508.401	10.509	1024.785	
03/04/2022 02:00	12470400	1.425	507.49	10.509	1025.233	

WTP-BH077						
Date and Time	Elapsed Time (Seconds)	Corrected Level Depth To Water (mbgl)	Corrected Pressure (mBar)	Temperature (C)	Barometric Pressure (mBar)	Manual Dip Reading (mbgl)
03/04/2022 03:00	12474000	1.432	506.728	10.509	1025.647	
03/04/2022 04:00	12477600	1.431	506.819	10.509	1025.21	
03/04/2022 05:00	12481200	1.444	505.61	10.509	1025.782	
03/04/2022 06:00	12484800	1.445	505.477	10.509	1026.205	
03/04/2022 07:00	12488400	1.445	505.528	10.509	1025.98	
03/04/2022 08:00	12492000	1.446	505.379	10.509	1025.84	
03/04/2022 09:00	12495600	1.446	505.406	10.509	1026.102	
03/04/2022 10:00	12499200	1.438	506.139	10.509	1024.502	
03/04/2022 11:00	12502800	1.445	505.529	10.509	1024.591	
03/04/2022 12:00	12506400	1.437	506.243	10.509	1023.645	
03/04/2022 13:00	12510000	1.438	506.121	10.454	1023.169	
03/04/2022 14:00	12513600	1.441	505.889	10.509	1022.669	
03/04/2022 15:00	12517200	1.441	505.871	10.509	1022.225	
03/04/2022 16:00	12520800	1.443	505.714	10.509	1021.225	
03/04/2022 17:00	12524400	1.451	504.904	10.509	1021.283	
03/04/2022 18:00	12528000	1.433	506.65	10.454	1019.574	
03/04/2022 19:00	12531600	1.438	506.2	10.509	1019.409	
03/04/2022 20:00	12535200	1.44	505.95	10.454	1018.887	
03/04/2022 21:00	12538800	1.435	506.478	10.509	1017.975	
03/04/2022 22:00	12542400	1.439	506.027	10.509	1017.5	
03/04/2022 23:00	12546000	1.444	505.561	10.509	1017.331	
04/04/2022 00:00	12549600	1.44	505.925	10.454	1016.426	
04/04/2022 01:00	12553200	1.442	505.771	10.509	1016.022	
04/04/2022 02:00	12556800	1.44	505.932	10.509	1015.456	
04/04/2022 03:00	12560400	1.433	506.615	10.509	1014.253	
04/04/2022 04:00	12564000	1.443	505.63	10.509	1014.544	
04/04/2022 05:00	12567600	1.447	505.311	10.509	1013.765	
04/04/2022 06:00	12571200	1.448	505.173	10.454	1013.305	
04/04/2022 07:00	12574800	1.454	504.609	10.454	1012.712	
04/04/2022 08:00	12578400	1.454	504.612	10.509	1012.671	
04/04/2022 09:00	12582000	1.452	504.772	10.509	1012.511	
04/04/2022 10:00	12585600	1.453	504.727	10.509	1012.614	
04/04/2022 11:00	12589200	1.455	504.52	10.454	1012.454	
04/04/2022 12:00	12592800	1.467	503.292	10.454	1012.988	
04/04/2022 13:00	12596400	1.473	502.756	10.509	1013.198	
04/04/2022 14:00	12600000	1.467	503.301	10.509	1012.364	
04/04/2022 15:00	12603600	1.475	502.555	10.509	1012.473	
04/04/2022 16:00	12607200	1.478	502.266	10.509	1012.243	
04/04/2022 17:00	12610800	1.48	502.047	10.454	1012.153	
04/04/2022 18:00	12614400	1.477	502.321	10.509	1011.841	
04/04/2022 19:00	12618000	1.483	501.746	10.509	1011.723	
04/04/2022 20:00	12621600	1.48	502.084	10.509	1011.326	
04/04/2022 21:00	12625200	1.489	501.162	10.509	1011.96	
04/04/2022 22:00	12628800	1.487	501.361	10.454	1011.741	
04/04/2022 23:00	12632400	1.492	500.83	10.454	1012.215	

WTP-BH077						
Date and Time	Elapsed Time (Seconds)	Corrected Level Depth To Water (mbgl)	Corrected Pressure (mBar)	Temperature (C)	Barometric Pressure (mBar)	Manual Dip Reading (mbgl)
05/04/2022 00:00	12636000	1.49	501.119	10.509	1011.367	
05/04/2022 01:00	12639600	1.494	500.654	10.454	1011.523	
05/04/2022 02:00	12643200	1.5	500.141	10.454	1010.996	
05/04/2022 03:00	12646800	1.496	500.49	10.454	1010.185	
05/04/2022 04:00	12650400	1.495	500.58	10.454	1009.632	
05/04/2022 05:00	12654000	1.498	500.284	10.454	1009.408	
05/04/2022 06:00	12657600	1.502	499.94	10.454	1009.059	
05/04/2022 07:00	12661200	1.505	499.643	10.454	1008.489	
05/04/2022 08:00	12664800	1.503	499.833	10.509	1008.261	
05/04/2022 09:00	12668400	1.503	499.804	10.454	1008.039	
05/04/2022 10:00	12672000	1.513	498.826	10.509	1007.94	
05/04/2022 11:00	12675600	1.51	499.107	10.509	1007.658	
05/04/2022 12:00	12679200	1.509	499.182	10.454	1006.523	
05/04/2022 13:00	12682800	1.504	499.732	10.454	1005.916	
05/04/2022 14:00	12686400	1.506	499.496	10.454	1005.17	
05/04/2022 15:00	12690000	1.495	500.631	10.509	1003.303	
05/04/2022 16:00	12693600	1.497	500.39	10.454	1002.947	
05/04/2022 17:00	12697200	1.496	500.442	10.454	1001.508	
05/04/2022 18:00	12700800	1.499	500.239	10.509	1000.691	
05/04/2022 19:00	12704400	1.497	500.351	10.454	1000.213	
05/04/2022 20:00	12708000	1.496	500.516	10.454	998.893	
05/04/2022 21:00	12711600	1.495	500.598	10.454	998.406	
05/04/2022 22:00	12715200	1.5	500.117	10.454	998.08	
05/04/2022 23:00	12718800	1.499	500.24	10.454	996.859	
06/04/2022 00:00	12722400	1.508	499.269	10.454	996.444	
06/04/2022 01:00	12726000	1.504	499.686	10.454	995.219	
06/04/2022 02:00	12729600	1.511	498.973	10.454	995.065	
06/04/2022 03:00	12733200	1.506	499.458	10.454	993.483	
06/04/2022 04:00	12736800	1.511	499.012	10.454	992.889	
06/04/2022 05:00	12740400	1.506	499.493	10.454	991.253	
06/04/2022 06:00	12744000	1.504	499.708	10.454	990.866	
06/04/2022 07:00	12747600	1.506	499.535	10.454	989.885	
06/04/2022 08:00	12751200	1.504	499.695	10.454	989.435	
06/04/2022 09:00	12754800	1.501	500.014	10.454	988.424	
06/04/2022 10:00	12758400	1.507	499.369	10.454	988.029	
06/04/2022 11:00	12762000	1.507	499.374	10.454	987.967	
06/04/2022 12:00	12765600	1.518	498.285	10.454	987.382	
06/04/2022 13:00	12769200	1.516	498.556	10.454	986.418	
06/04/2022 14:00	12772800	1.526	497.589	10.454	986	
06/04/2022 15:00	12776400	1.523	497.802	10.454	984.633	
06/04/2022 16:00	12780000	1.522	497.923	10.454	984.223	
06/04/2022 17:00	12783600	1.519	498.225	10.454	983.517	
06/04/2022 18:00	12787200	1.516	498.517	10.454	982.475	
06/04/2022 19:00	12790800	1.519	498.204	10.454	981.749	
06/04/2022 20:00	12794400	1.522	497.974	10.454	981.691	

WTP-BH077						
Date and Time	Elapsed Time (Seconds)	Corrected Level Depth To Water (mbgl)	Corrected Pressure (mBar)	Temperature (C)	Barometric Pressure (mBar)	Manual Dip Reading (mbgl)
06/04/2022 21:00	12798000	1.51	499.076	10.454	981.108	
06/04/2022 22:00	12801600	1.521	498.072	10.454	981.651	
06/04/2022 23:00	12805200	1.529	497.258	10.454	982.234	
07/04/2022 00:00	12808800	1.529	497.243	10.454	982.134	
07/04/2022 01:00	12812400	1.531	497.041	10.454	981.989	
07/04/2022 02:00	12816000	1.536	496.559	10.454	982.933	
07/04/2022 03:00	12819600	1.535	496.64	10.454	982.967	
07/04/2022 04:00	12823200	1.546	495.619	10.454	984.161	
07/04/2022 05:00	12826800	1.545	495.656	10.454	984.355	
07/04/2022 06:00	12830400	1.554	494.768	10.454	985.589	
07/04/2022 07:00	12834000	1.551	495.053	10.509	985.669	
07/04/2022 08:00	12837600	1.555	494.723	10.454	986.788	
07/04/2022 09:00	12841200	1.561	494.15	10.454	987.188	
07/04/2022 10:00	12844800	1.568	493.407	10.454	988.219	
07/04/2022 11:00	12848400	1.574	492.891	10.454	989.659	
07/04/2022 12:00	12852000	1.582	492.09	10.454	991.326	
07/04/2022 13:00	12855600	1.582	492.094	10.454	991.841	
07/04/2022 14:00	12859200	1.59	491.282	10.454	992.191	
07/04/2022 15:00	12862800	1.586	491.639	10.454	992.988	
07/04/2022 16:00	12866400	1.596	490.733	10.454	993.491	
07/04/2022 17:00	12870000	1.598	490.472	10.454	994.329	
07/04/2022 18:00	12873600	1.597	490.638	10.454	994.741	
07/04/2022 19:00	12877200	1.599	490.435	10.454	995.809	
07/04/2022 20:00	12880800	1.598	490.509	10.454	995.62	
07/04/2022 21:00	12884400	1.602	490.084	10.454	996.16	
07/04/2022 22:00	12888000	1.612	489.136	10.454	997.628	
07/04/2022 23:00	12891600	1.618	488.543	10.454	997.874	
08/04/2022 00:00	12895200	1.615	488.872	10.454	997.661	
08/04/2022 01:00	12898800	1.609	489.375	10.454	997.562	
08/04/2022 02:00	12902400	1.617	488.654	10.454	998.168	
08/04/2022 03:00	12906000	1.615	488.817	10.454	997.773	
08/04/2022 04:00	12909600	1.61	489.326	10.454	997.726	
08/04/2022 05:00	12913200	1.606	489.677	10.454	997.375	
08/04/2022 06:00	12916800	1.61	489.325	10.454	997.727	
08/04/2022 07:00	12920400	1.614	488.945	10.454	998.627	
08/04/2022 08:00	12924000	1.609	489.389	10.454	998.76	
08/04/2022 09:00	12927600	1.615	488.817	10.454	999.851	
08/04/2022 10:00	12931200	1.607	489.652	10.454	999.71	
08/04/2022 11:00	12934800	1.609	489.403	10.454	1000.478	
08/04/2022 12:00	12938400	1.608	489.521	10.454	1001.053	
08/04/2022 13:00	12942000	1.612	489.101	10.454	1001.531	
08/04/2022 14:00	12945600	1.609	489.389	10.454	1001.993	
08/04/2022 15:00	12949200	1.612	489.169	10.454	1002.617	
08/04/2022 16:00	12952800	1.614	488.893	10.454	1003.297	
08/04/2022 17:00	12956400	1.611	489.251	10.454	1004.152	

WTP-BH077						
Date and Time	Elapsed Time (Seconds)	Corrected Level Depth To Water (mbgl)	Corrected Pressure (mBar)	Temperature (C)	Barometric Pressure (mBar)	Manual Dip Reading (mbgl)
08/04/2022 18:00	12960000	1.616	488.752	10.454	1004.998	
08/04/2022 19:00	12963600	1.621	488.282	10.454	1006.391	
08/04/2022 20:00	12967200	1.621	488.282	10.454	1007.315	
08/04/2022 21:00	12970800	1.622	488.096	10.454	1008.021	
08/04/2022 22:00	12974400	1.634	486.936	10.454	1009.528	
08/04/2022 23:00	12978000	1.638	486.585	10.454	1010.513	
09/04/2022 00:00	12981600	1.637	486.642	10.454	1011.323	
09/04/2022 01:00	12985200	1.647	485.645	10.454	1013.013	
09/04/2022 02:00	12988800	1.639	486.441	10.454	1012.621	
09/04/2022 03:00	12992400	1.647	485.682	10.454	1013.438	
09/04/2022 04:00	12996000	1.645	485.853	10.454	1013.556	
09/04/2022 05:00	12999600	1.65	485.404	10.454	1014.121	
09/04/2022 06:00	13003200	1.65	485.443	10.454	1014.544	
09/04/2022 07:00	13006800	1.651	485.28	10.454	1014.764	
09/04/2022 08:00	13010400	1.65	485.404	10.454	1014.814	
09/04/2022 09:00	13014000	1.644	486.034	10.454	1014.993	
09/04/2022 10:00	13017600	1.636	486.755	10.454	1014.618	
09/04/2022 11:00	13021200	1.638	486.6	10.454	1014.715	
09/04/2022 12:00	13024800	1.631	487.254	10.454	1014.465	
09/04/2022 13:00	13028400	1.636	486.792	10.454	1014.581	
09/04/2022 14:00	13032000	1.629	487.444	10.454	1014.044	
09/04/2022 15:00	13035600	1.628	487.563	10.454	1013.405	
09/04/2022 16:00	13039200	1.628	487.601	10.454	1012.906	
09/04/2022 17:00	13042800	1.625	487.831	10.4	1012.367	
09/04/2022 18:00	13046400	1.626	487.751	10.454	1012.235	
09/04/2022 19:00	13050000	1.614	488.9	10.454	1011.837	
09/04/2022 20:00	13053600	1.615	488.852	10.454	1012.174	
09/04/2022 21:00	13057200	1.619	488.458	10.454	1012.453	
09/04/2022 22:00	13060800	1.619	488.442	10.454	1012.989	
09/04/2022 23:00	13064400	1.611	489.186	10.454	1012.129	
10/04/2022 00:00	13068000	1.615	488.856	10.454	1012.285	
10/04/2022 01:00	13071600	1.612	489.149	10.454	1011.82	
10/04/2022 02:00	13075200	1.609	489.379	10.454	1010.896	
10/04/2022 03:00	13078800	1.61	489.276	10.454	1010.076	
10/04/2022 04:00	13082400	1.602	490.109	10.454	1009.184	
10/04/2022 05:00	13086000	1.603	490.036	10.454	1008.564	
10/04/2022 06:00	13089600	1.602	490.134	10.454	1008.582	
10/04/2022 07:00	13093200	1.597	490.577	10.454	1008.601	
10/04/2022 08:00	13096800	1.597	490.565	10.454	1008.267	
10/04/2022 09:00	13100400	1.594	490.855	10.4	1007.552	
10/04/2022 10:00	13104000	1.593	491.027	10.454	1007.169	
10/04/2022 11:00	13107600	1.594	490.88	10.454	1006.796	
10/04/2022 12:00	13111200	1.595	490.796	10.4	1006.687	
10/04/2022 13:00	13114800	1.591	491.174	10.454	1006.387	
10/04/2022 14:00	13118400	1.59	491.284	10.4	1005.795	

WTP-BH077						
Date and Time	Elapsed Time (Seconds)	Corrected Level Depth To Water (mbgl)	Corrected Pressure (mBar)	Temperature (C)	Barometric Pressure (mBar)	Manual Dip Reading (mbgl)
10/04/2022 15:00	13122000	1.581	492.127	10.454	1004.452	
10/04/2022 16:00	13125600	1.587	491.617	10.454	1004.211	
10/04/2022 17:00	13129200	1.582	492.033	10.454	1004.026	
10/04/2022 18:00	13132800	1.581	492.192	10.454	1003.521	
10/04/2022 19:00	13136400	1.578	492.442	10.454	1003.098	
10/04/2022 20:00	13140000	1.572	493.076	10.4	1002.328	
10/04/2022 21:00	13143600	1.571	493.106	10.454	1002.318	
10/04/2022 22:00	13147200	1.578	492.42	10.454	1002.484	
10/04/2022 23:00	13150800	1.576	492.634	10.454	1002.212	
11/04/2022 00:00	13154400	1.576	492.611	10.454	1001.427	
11/04/2022 01:00	13158000	1.581	492.161	10.454	1001.126	
11/04/2022 02:00	13161600	1.571	493.163	10.454	1000.183	
11/04/2022 03:00	13165200	1.577	492.575	10.454	999.962	
11/04/2022 04:00	13168800	1.571	493.137	10.454	998.707	
11/04/2022 05:00	13172400	1.568	493.414	10.454	998.199	
11/04/2022 06:00	13176000	1.568	493.419	10.454	997.155	
11/04/2022 07:00	13179600	1.563	493.963	10.454	996.092	
11/04/2022 08:00	13183200	1.562	494.032	10.454	995.791	
11/04/2022 09:00	13186800	1.556	494.587	10.4	995.216	
11/04/2022 10:00	13190400	1.564	493.836	10.454	994.948	
11/04/2022 11:00	13194000	1.555	494.702	10.4	993.138	
11/04/2022 12:00	13197600	1.558	494.459	10.454	993.633	
11/04/2022 13:00	13201200	1.559	494.313	10.454	993.259	
11/04/2022 14:00	13204800	1.563	493.944	10.454	993.397	
11/04/2022 15:00	13208400	1.557	494.497	10.454	992.555	
11/04/2022 16:00	13212000	1.559	494.349	10.454	992.588	
11/04/2022 17:00	13215600	1.562	494.003	10.454	992.703	
11/04/2022 18:00	13219200	1.565	493.743	10.454	993.193	
11/04/2022 19:00	13222800	1.565	493.75	10.454	993.418	
11/04/2022 20:00	13226400	1.564	493.859	10.454	993.77	
11/04/2022 21:00	13230000	1.574	492.838	10.454	994.849	
11/04/2022 22:00	13233600	1.579	492.331	10.4	995.163	
11/04/2022 23:00	13237200	1.58	492.225	10.4	995.385	
12/04/2022 00:00	13240800	1.583	491.955	10.454	995.848	
12/04/2022 01:00	13244400	1.585	491.733	10.4	995.588	
12/04/2022 02:00	13248000	1.588	491.463	10.454	995.82	
12/04/2022 03:00	13251600	1.591	491.145	10.454	995.965	
12/04/2022 04:00	13255200	1.591	491.183	10.454	995.407	
12/04/2022 05:00	13258800	1.595	490.776	10.454	995.641	
12/04/2022 06:00	13262400	1.601	490.216	10.4	996.008	
12/04/2022 07:00	13266000	1.602	490.132	10.454	996.458	
12/04/2022 08:00	13269600	1.603	490.005	10.454	996.932	
12/04/2022 09:00	13273200	1.607	489.658	10.4	997.201	
12/04/2022 10:00	13276800	1.607	489.609	10.454	997.097	
12/04/2022 11:00	13280400	1.615	488.842	10.4	997.845	

WTP-BH077						
Date and Time	Elapsed Time (Seconds)	Corrected Level Depth To Water (mbgl)	Corrected Pressure (mBar)	Temperature (C)	Barometric Pressure (mBar)	Manual Dip Reading (mbgl)
12/04/2022 12:00	13284000	1.612	489.124	10.4	997.505	
12/04/2022 13:00	13287600	1.616	488.75	10.454	998.071	
12/04/2022 14:00	13291200	1.625	487.847	10.4	998.204	
12/04/2022 15:00	13294800	1.624	487.949	10.454	998.469	
12/04/2022 16:00	13298400	1.626	487.724	10.454	998.578	
12/04/2022 17:00	13302000	1.622	488.108	10.454	998.367	
12/04/2022 18:00	13305600	1.628	487.525	10.4	999.277	
12/04/2022 19:00	13309200	1.628	487.565	10.454	999.719	
12/04/2022 20:00	13312800	1.633	487.087	10.4	1000.581	
12/04/2022 21:00	13316400	1.64	486.387	10.4	1001.685	
12/04/2022 22:00	13320000	1.644	485.951	10.4	1002.352	
12/04/2022 23:00	13323600	1.642	486.171	10.4	1002.016	
13/04/2022 00:00	13327200	1.646	485.803	10.4	1003.25	
13/04/2022 01:00	13330800	1.656	484.839	10.454	1003.772	
13/04/2022 02:00	13334400	1.659	484.552	10.4	1003.866	
13/04/2022 03:00	13338000	1.665	483.971	10.454	1004.466	
13/04/2022 04:00	13341600	1.665	483.975	10.4	1004.905	
13/04/2022 05:00	13345200	1.666	483.825	10.4	1005.286	
13/04/2022 06:00	13348800	1.671	483.374	10.4	1005.852	
13/04/2022 07:00	13352400	1.674	483.022	10.454	1007.032	
13/04/2022 08:00	13356000	1.674	483.084	10.4	1007.528	
13/04/2022 09:00	13359600	1.68	482.487	10.454	1009.011	
13/04/2022 10:00	13363200	1.685	482.002	10.4	1008.898	
13/04/2022 11:00	13366800	1.684	482.057	10.4	1009.479	
13/04/2022 12:00	13370400	1.693	481.198	10.454	1009.953	
13/04/2022 13:00	13374000	1.696	480.869	10.4	1010.031	
13/04/2022 14:00	13377600	1.699	480.615	10.454	1010.305	
13/04/2022 15:00	13381200	1.705	479.964	10.4	1010.995	
13/04/2022 16:00	13384800	1.705	479.973	10.4	1010.928	
13/04/2022 17:00	13388400	1.704	480.109	10.454	1010.927	
13/04/2022 18:00	13392000	1.711	479.411	10.454	1011.278	
13/04/2022 19:00	13395600	1.709	479.589	10.454	1011.1	
13/04/2022 20:00	13399200	1.707	479.816	10.4	1011.258	
13/04/2022 21:00	13402800	1.711	479.451	10.454	1011.932	
13/04/2022 22:00	13406400	1.709	479.618	10.454	1012.284	
13/04/2022 23:00	13410000	1.713	479.197	10.454	1012.474	
14/04/2022 00:00	13413600	1.714	479.094	10.454	1013.038	
14/04/2022 01:00	13417200	1.716	478.96	10.4	1012.402	
14/04/2022 02:00	13420800	1.705	479.964	10.4	1012.323	
14/04/2022 03:00	13424400	1.709	479.594	10.4	1012.231	
14/04/2022 04:00	13428000	1.716	478.917	10.454	1012.234	
14/04/2022 05:00	13431600	1.718	478.693	10.454	1012.169	
14/04/2022 06:00	13435200	1.722	478.372	10.4	1012.356	
14/04/2022 07:00	13438800	1.723	478.263	10.454	1012.484	
14/04/2022 08:00	13442400	1.717	478.849	10.454	1012.129	

WTP-BH077						
Date and Time	Elapsed Time (Seconds)	Corrected Level Depth To Water (mbgl)	Corrected Pressure (mBar)	Temperature (C)	Barometric Pressure (mBar)	Manual Dip Reading (mbgl)
14/04/2022 09:00	13446000	1.72	478.506	10.4	1012.394	
14/04/2022 10:00	13449600	1.727	477.807	10.4	1012.69	
14/04/2022 11:00	13453200	1.726	477.971	10.454	1012.429	
14/04/2022 12:00	13456800	1.724	478.136	10.4	1012.591	
14/04/2022 13:00	13460400	1.73	477.565	10.454	1013.067	
14/04/2022 14:00	13464000	1.729	477.627	10.4	1013.216	
14/04/2022 15:00	13467600	1.732	477.407	10.454	1013.166	
14/04/2022 16:00	13471200	1.733	477.297	10.4	1013.083	
14/04/2022 17:00	13474800	1.73	477.555	10.4	1012.653	
14/04/2022 18:00	13478400	1.732	477.355	10.4	1012.507	
14/04/2022 19:00	13482000	1.732	477.363	10.4	1012.729	
14/04/2022 20:00	13485600	1.737	476.908	10.4	1012.664	
14/04/2022 21:00	13489200	1.733	477.241	10.4	1013.198	
14/04/2022 22:00	13492800	1.738	476.739	10.4	1013.527	
14/04/2022 23:00	13496400	1.74	476.547	10.4	1013.257	
15/04/2022 00:00	13500000	1.738	476.742	10.4	1013.177	
15/04/2022 01:00	13503600	1.729	477.648	10.4	1012.676	
15/04/2022 02:00	13507200	1.735	477.095	10.4	1012.766	
15/04/2022 03:00	13510800	1.742	476.428	10.4	1013.087	
15/04/2022 04:00	13514400	1.738	476.812	10.4	1013.108	
15/04/2022 05:00	13518000	1.745	476.094	10.4	1013.941	
15/04/2022 06:00	13521600	1.743	476.265	10.4	1013.77	
15/04/2022 07:00	13525200	1.75	475.594	10.4	1014.671	
15/04/2022 08:00	13528800	1.75	475.559	10.454	1014.842	
15/04/2022 09:00	13532400	1.747	475.927	10.4	1015.146	
15/04/2022 10:00	13536000	1.751	475.531	10.4	1016.12	
15/04/2022 11:00	13539600	1.759	474.688	10.454	1016.925	
15/04/2022 12:00	13543200	1.769	473.698	10.4	1017.318	
15/04/2022 13:00	13546800	1.768	473.864	10.454	1017.864	
15/04/2022 14:00	13550400	1.768	473.799	10.4	1018.603	
15/04/2022 15:00	13554000	1.769	473.778	10.4	1018.913	
15/04/2022 16:00	13557600	1.769	473.695	10.4	1019.169	
15/04/2022 17:00	13561200	1.765	474.17	10.4	1018.924	
15/04/2022 18:00	13564800	1.768	473.846	10.4	1019.076	
15/04/2022 19:00	13568400	1.766	474.057	10.4	1019.326	
15/04/2022 20:00	13572000	1.755	475.142	10.454	1018.55	
15/04/2022 21:00	13575600	1.754	475.223	10.454	1018.988	
15/04/2022 22:00	13579200	1.749	475.72	10.4	1019.165	
15/04/2022 23:00	13582800	1.745	476.126	10.4	1019.51	
16/04/2022 00:00	13586400	1.74	476.573	10.4	1019.525	
16/04/2022 01:00	13590000	1.743	476.3	10.4	1020.779	
16/04/2022 02:00	13593600	1.739	476.684	10.4	1020.741	
16/04/2022 03:00	13597200	1.747	475.932	10.454	1020.762	
16/04/2022 04:00	13600800	1.746	475.955	10.454	1020.74	
16/04/2022 05:00	13604400	1.747	475.936	10.4	1020.277	

WTP-BH077						
Date and Time	Elapsed Time (Seconds)	Corrected Level Depth To Water (mbgl)	Corrected Pressure (mBar)	Temperature (C)	Barometric Pressure (mBar)	Manual Dip Reading (mbgl)
16/04/2022 06:00	13608000	1.747	475.918	10.4	1019.717	
16/04/2022 07:00	13611600	1.747	475.892	10.4	1019.917	
16/04/2022 08:00	13615200	1.744	476.145	10.4	1020.01	
16/04/2022 09:00	13618800	1.74	476.545	10.4	1019.552	
16/04/2022 10:00	13622400	1.74	476.626	10.4	1019.703	
16/04/2022 11:00	13626000	1.744	476.227	10.4	1019.813	
16/04/2022 12:00	13629600	1.747	475.935	10.4	1019.989	
16/04/2022 13:00	13633200	1.746	476.034	10.4	1019.89	
16/04/2022 14:00	13636800	1.743	476.29	10.4	1019.865	
16/04/2022 15:00	13640400	1.74	476.547	10.4	1019.204	
16/04/2022 16:00	13644000	1.736	476.986	10.4	1018.707	
16/04/2022 17:00	13647600	1.732	477.37	10.4	1018.265	
16/04/2022 18:00	13651200	1.731	477.434	10.4	1018.201	
16/04/2022 19:00	13654800	1.73	477.564	10.4	1018.071	
16/04/2022 20:00	13658400	1.72	478.508	10.4	1017.762	
16/04/2022 21:00	13662000	1.717	478.877	10.4	1017.452	
16/04/2022 22:00	13665600	1.721	478.419	10.4	1018.024	
16/04/2022 23:00	13669200	1.716	478.886	10.4	1017.615	
17/04/2022 00:00	13672800	1.722	478.326	10.4	1017.656	
17/04/2022 01:00	13676400	1.713	479.244	10.4	1016.854	
17/04/2022 02:00	13680000	1.713	479.208	10.4	1016.311	
17/04/2022 03:00	13683600	1.711	479.449	10.4	1015.609	
17/04/2022 04:00	13687200	1.712	479.345	10.4	1014.847	
17/04/2022 05:00	13690800	1.718	478.748	10.4	1014.577	
17/04/2022 06:00	13694400	1.715	479.065	10.4	1013.856	
17/04/2022 07:00	13698000	1.719	478.614	10.4	1013.268	
17/04/2022 08:00	13701600	1.714	479.102	10.4	1012.261	
17/04/2022 09:00	13705200	1.719	478.667	10.4	1011.945	
17/04/2022 10:00	13708800	1.723	478.203	10.4	1012.294	
17/04/2022 11:00	13712400	1.721	478.424	10.4	1011.38	
17/04/2022 12:00	13716000	1.719	478.619	10.4	1010.722	
17/04/2022 13:00	13719600	1.717	478.833	10.4	1009.643	
17/04/2022 14:00	13723200	1.722	478.368	10.4	1009.127	
17/04/2022 15:00	13726800	1.717	478.84	10.4	1007.846	
17/04/2022 16:00	13730400	1.719	478.646	10.4	1007.809	
17/04/2022 17:00	13734000	1.728	477.755	10.4	1008.181	
17/04/2022 18:00	13737600	1.723	478.271	10.4	1008.242	
17/04/2022 19:00	13741200	1.72	478.495	10.4	1008.249	
17/04/2022 20:00	13744800	1.721	478.476	10.4	1009.25	
17/04/2022 21:00	13748400	1.723	478.28	10.4	1009.907	
17/04/2022 22:00	13752000	1.724	478.145	10.4	1010.504	
17/04/2022 23:00	13755600	1.72	478.573	10.4	1010.596	
18/04/2022 00:00	13759200	1.729	477.616	10.4	1011.437	
18/04/2022 01:00	13762800	1.724	478.158	10.4	1011.068	
18/04/2022 02:00	13766400	1.732	477.334	10.4	1012.065	

WTP-BH077						
Date and Time	Elapsed Time (Seconds)	Corrected Level Depth To Water (mbgl)	Corrected Pressure (mBar)	Temperature (C)	Barometric Pressure (mBar)	Manual Dip Reading (mbgl)
18/04/2022 03:00	13770000	1.729	477.65	10.4	1011.519	
18/04/2022 04:00	13773600	1.726	477.927	10.4	1011.357	
18/04/2022 05:00	13777200	1.727	477.847	10.4	1011.322	
18/04/2022 06:00	13780800	1.726	477.925	10.4	1011.417	
18/04/2022 07:00	13784400	1.728	477.728	10.4	1012.018	
18/04/2022 08:00	13788000	1.716	478.978	10.4	1011.576	
18/04/2022 09:00	13791600	1.712	479.328	10.4	1011.919	
18/04/2022 10:00	13795200	1.7	480.493	10.4	1012.082	
18/04/2022 11:00	13798800	1.687	481.762	10.4	1012.199	
18/04/2022 12:00	13802400	1.658	484.582	10.4	1012.382	
18/04/2022 13:00	13806000	1.631	487.28	10.346	1012.551	
18/04/2022 14:00	13809600	1.602	490.084	10.4	1012.366	
18/04/2022 15:00	13813200	1.581	492.174	10.4	1012.299	
18/04/2022 16:00	13816800	1.544	495.822	10.4	1011.597	
18/04/2022 17:00	13820400	1.52	498.138	10.4	1011.65	
18/04/2022 18:00	13824000	1.5	500.141	10.4	1011.9	
18/04/2022 19:00	13827600	1.485	501.543	10.346	1012.213	
18/04/2022 20:00	13831200	1.464	503.61	10.4	1012.072	
18/04/2022 21:00	13834800	1.452	504.8	10.4	1012.386	
18/04/2022 22:00	13838400	1.434	506.532	10.4	1012.561	
18/04/2022 23:00	13842000	1.426	507.359	10.4	1013.121	
19/04/2022 00:00	13845600	1.411	508.769	10.4	1012.925	
19/04/2022 01:00	13849200	1.403	509.619	10.4	1013.175	
19/04/2022 02:00	13852800	1.389	510.994	10.346	1012.994	
19/04/2022 03:00	13856400	1.38	511.875	10.4	1013.577	
19/04/2022 04:00	13860000	1.375	512.334	10.346	1014.371	
19/04/2022 05:00	13863600	1.368	512.988	10.346	1014.816	
19/04/2022 06:00	13867200	1.365	513.363	10.4	1015.618	
19/04/2022 07:00	13870800	1.352	514.62	10.4	1015.576	
19/04/2022 08:00	13874400	1.344	515.35	10.4	1015.887	
19/04/2022 09:00	13878000	1.338	515.961	10.346	1016.238	
19/04/2022 10:00	13881600	1.329	516.887	10.4	1015.853	
19/04/2022 11:00	13885200	1.324	517.379	10.4	1015.767	
19/04/2022 12:00	13888800	1.318	517.973	10.4	1015.693	
19/04/2022 13:00	13892400	1.311	518.659	10.346	1015.681	
19/04/2022 14:00	13896000	1.309	518.817	10.4	1015.717	
19/04/2022 15:00	13899600	1.301	519.636	10.4	1015.707	
19/04/2022 16:00	13903200	1.298	519.917	10.4	1015.427	
19/04/2022 17:00	13906800	1.294	520.297	10.4	1015.394	
19/04/2022 18:00	13910400	1.286	521.073	10.4	1015.08	
19/04/2022 19:00	13914000	1.285	521.131	10.346	1015.812	
19/04/2022 20:00	13917600	1.281	521.535	10.346	1016.045	
19/04/2022 21:00	13921200	1.28	521.628	10.4	1016.377	
19/04/2022 22:00	13924800	1.281	521.532	10.4	1016.993	
19/04/2022 23:00	13928400	1.276	522.045	10.4	1016.886	

WTP-BH077						
Date and Time	Elapsed Time (Seconds)	Corrected Level Depth To Water (mbgl)	Corrected Pressure (mBar)	Temperature (C)	Barometric Pressure (mBar)	Manual Dip Reading (mbgl)
20/04/2022 00:00	13932000	1.276	522.003	10.346	1016.966	
20/04/2022 01:00	13935600	1.27	522.606	10.4	1016.787	
20/04/2022 02:00	13939200	1.268	522.813	10.346	1016.849	
20/04/2022 03:00	13942800	1.262	523.435	10.346	1016.633	
20/04/2022 04:00	13946400	1.252	524.417	10.346	1015.94	
20/04/2022 05:00	13950000	1.255	524.096	10.4	1016.455	
20/04/2022 06:00	13953600	1.246	524.987	10.346	1016.18	
20/04/2022 07:00	13957200	1.243	525.307	10.4	1016.17	
20/04/2022 08:00	13960800	1.232	526.301	10.346	1015.445	
20/04/2022 09:00	13964400	1.219	527.583	10.346	1014.742	
20/04/2022 10:00	13968000	1.208	528.69	10.4	1013.944	
20/04/2022 11:00	13971600	1.203	529.233	10.346	1013.728	
20/04/2022 12:00	13975200	1.194	530.026	10.346	1012.819	
20/04/2022 13:00	13978800	1.185	530.959	10.4	1012.196	
20/04/2022 14:00	13982400	1.18	531.472	10.4	1011.393	
20/04/2022 15:00	13986000	1.172	532.192	10.346	1010.943	
20/04/2022 16:00	13989600	1.16	533.385	10.4	1009.713	
20/04/2022 17:00	13993200	1.153	534.105	10.4	1008.935	
20/04/2022 18:00	13996800	1.148	534.584	10.4	1008.687	
20/04/2022 19:00	14000400	1.141	535.23	10.4	1008.62	
20/04/2022 20:00	14004000	1.135	535.89	10.4	1007.959	
20/04/2022 21:00	14007600	1.132	536.106	10.346	1007.434	
20/04/2022 22:00	14011200	1.133	536.032	10.4	1007.586	
20/04/2022 23:00	14014800	1.127	536.635	10.346	1007.136	
21/04/2022 00:00	14018400	1.115	537.819	10.4	1006.205	
21/04/2022 01:00	14022000	1.126	536.776	10.346	1006.706	
21/04/2022 02:00	14025600	1.115	537.773	10.4	1006.018	
21/04/2022 03:00	14029200	1.112	538.096	10.346	1005.155	
21/04/2022 04:00	14032800	1.112	538.152	10.346	1004.81	
21/04/2022 05:00	14036400	1.111	538.156	10.346	1004.457	
21/04/2022 06:00	14040000	1.104	538.858	10.4	1004.182	
21/04/2022 07:00	14043600	1.103	538.962	10.4	1004.367	
21/04/2022 08:00	14047200	1.111	538.246	10.4	1004.851	
21/04/2022 09:00	14050800	1.113	537.98	10.346	1005.444	
21/04/2022 10:00	14054400	1.118	537.522	10.346	1006.018	
21/04/2022 11:00	14058000	1.116	537.741	10.346	1006.03	
21/04/2022 12:00	14061600	1.118	537.505	10.346	1006.324	
21/04/2022 13:00	14065200	1.115	537.791	10.346	1005.98	
21/04/2022 14:00	14068800	1.117	537.599	10.4	1006.135	
21/04/2022 15:00	14072400	1.113	537.975	10.4	1005.701	
21/04/2022 16:00	14076000	1.114	537.917	10.346	1005.912	
21/04/2022 17:00	14079600	1.114	537.877	10.346	1006.126	
21/04/2022 18:00	14083200	1.123	537.045	10.346	1006.9	
21/04/2022 19:00	14086800	1.116	537.703	10.4	1006.726	
21/04/2022 20:00	14090400	1.118	537.5	10.346	1006.561	

WTP-BH077						
Date and Time	Elapsed Time (Seconds)	Corrected Level Depth To Water (mbgl)	Corrected Pressure (mBar)	Temperature (C)	Barometric Pressure (mBar)	Manual Dip Reading (mbgl)
21/04/2022 21:00	14094000	1.114	537.867	10.4	1006.446	
21/04/2022 22:00	14097600	1.118	537.527	10.4	1007.017	
21/04/2022 23:00	14101200	1.123	537.066	10.4	1007.188	
22/04/2022 00:00	14104800	1.123	537.061	10.4	1007.194	
22/04/2022 01:00	14108400	1.127	536.617	10.4	1007.579	
22/04/2022 02:00	14112000	1.127	536.618	10.4	1007.521	
22/04/2022 03:00	14115600	1.127	536.59	10.4	1007.201	
22/04/2022 04:00	14119200	1.126	536.69	10.4	1007.044	
22/04/2022 05:00	14122800	1.134	535.982	10.4	1007.752	
22/04/2022 06:00	14126400	1.13	536.378	10.4	1007.355	
22/04/2022 07:00	14130000	1.141	535.279	10.346	1008.087	
22/04/2022 08:00	14133600	1.133	536.019	10.346	1007.695	
22/04/2022 09:00	14137200	1.139	535.449	10.4	1008.342	
22/04/2022 10:00	14140800	1.137	535.638	10.346	1007.671	
22/04/2022 11:00	14144400	1.14	535.359	10.4	1007.449	
22/04/2022 12:00	14148000	1.143	535.114	10.346	1007.384	
22/04/2022 13:00	14151600	1.141	535.227	10.346	1007.04	
22/04/2022 14:00	14155200	1.145	534.909	10.346	1006.721	
22/04/2022 15:00	14158800	1.145	534.916	10.346	1006.772	
22/04/2022 16:00	14162400	1.138	535.553	10.346	1005.787	
22/04/2022 17:00	14166000	1.14	535.314	10.346	1005.679	
22/04/2022 18:00	14169600	1.139	535.439	10.346	1005.149	
22/04/2022 19:00	14173200	1.141	535.217	10.346	1005.025	
22/04/2022 20:00	14176800	1.138	535.579	10.346	1004.72	
22/04/2022 21:00	14180400	1.143	535.099	10.4	1005.047	
22/04/2022 22:00	14184000	1.14	535.373	10.4	1005.061	
22/04/2022 23:00	14187600	1.144	534.923	10.346	1005.26	
23/04/2022 00:00	14191200	1.142	535.194	10.4	1005.183	
23/04/2022 01:00	14194800	1.152	534.165	10.346	1005.439	
23/04/2022 02:00	14198400	1.149	534.517	10.346	1005.088	
23/04/2022 03:00	14202000	1.155	533.942	10.4	1005.393	
23/04/2022 04:00	14205600	1.154	533.982	10.346	1005.16	
23/04/2022 05:00	14209200	1.155	533.918	10.4	1004.954	
23/04/2022 06:00	14212800	1.157	533.692	10.4	1005.528	
23/04/2022 07:00	14216400	1.165	532.94	10.346	1005.565	
23/04/2022 08:00	14220000	1.163	533.09	10.346	1005.068	
23/04/2022 09:00	14223600	1.166	532.803	10.346	1005.298	
23/04/2022 10:00	14227200	1.166	532.797	10.346	1005.303	
23/04/2022 11:00	14230800	1.169	532.544	10.346	1005.151	
23/04/2022 12:00	14234400	1.177	531.718	10.346	1005.514	
23/04/2022 13:00	14238000	1.177	531.714	10.346	1005.171	
23/04/2022 14:00	14241600	1.174	532.066	10.346	1004.53	
23/04/2022 15:00	14245200	1.183	531.171	10.346	1004.847	
23/04/2022 16:00	14248800	1.181	531.364	10.346	1004.306	
23/04/2022 17:00	14252400	1.176	531.882	10.346	1004.425	

WTP-BH077						
Date and Time	Elapsed Time (Seconds)	Corrected Level Depth To Water (mbgl)	Corrected Pressure (mBar)	Temperature (C)	Barometric Pressure (mBar)	Manual Dip Reading (mbgl)
23/04/2022 18:00	14256000	1.178	531.669	10.346	1004.349	
23/04/2022 19:00	14259600	1.175	531.929	10.4	1004.166	
23/04/2022 20:00	14263200	1.177	531.727	10.346	1004.175	
23/04/2022 21:00	14266800	1.186	530.878	10.346	1005.313	
23/04/2022 22:00	14270400	1.187	530.79	10.346	1005.517	
23/04/2022 23:00	14274000	1.19	530.469	10.4	1005.8	
24/04/2022 00:00	14277600	1.199	529.613	10.4	1006.251	
24/04/2022 01:00	14281200	1.197	529.74	10.346	1006.335	
24/04/2022 02:00	14284800	1.204	529.066	10.346	1006.604	
24/04/2022 03:00	14288400	1.208	528.7	10.346	1006.97	
24/04/2022 04:00	14292000	1.212	528.318	10.346	1006.832	
24/04/2022 05:00	14295600	1.21	528.479	10.4	1006.807	
24/04/2022 06:00	14299200	1.215	528.022	10.346	1007.186	
24/04/2022 07:00	14302800	1.22	527.541	10.346	1007.493	
24/04/2022 08:00	14306400	1.223	527.24	10.346	1007.736	
24/04/2022 09:00	14310000	1.219	527.631	10.346	1007.519	
24/04/2022 10:00	14313600	1.227	526.82	10.4	1007.656	
24/04/2022 11:00	14317200	1.229	526.636	10.346	1008.051	
24/04/2022 12:00	14320800	1.237	525.906	10.346	1008.896	
24/04/2022 13:00	14324400	1.24	525.59	10.346	1008.634	
24/04/2022 14:00	14328000	1.236	525.952	10.4	1008.466	
24/04/2022 15:00	14331600	1.24	525.521	10.346	1008.356	
24/04/2022 16:00	14335200	1.24	525.563	10.346	1008.314	
24/04/2022 17:00	14338800	1.24	525.608	10.346	1008.212	
24/04/2022 18:00	14342400	1.251	524.481	10.346	1009.339	
24/04/2022 19:00	14346000	1.246	524.995	10.346	1008.882	
24/04/2022 20:00	14349600	1.241	525.426	10.4	1008.645	
24/04/2022 21:00	14353200	1.253	524.246	10.346	1009.805	
24/04/2022 22:00	14356800	1.257	523.862	10.346	1010.304	
24/04/2022 23:00	14360400	1.262	523.387	10.346	1010.721	
25/04/2022 00:00	14364000	1.255	524.053	10.4	1010.307	
25/04/2022 01:00	14367600	1.266	523.052	10.346	1010.825	
25/04/2022 02:00	14371200	1.266	523.061	10.346	1010.411	
25/04/2022 03:00	14374800	1.267	522.96	10.346	1010.454	
25/04/2022 04:00	14378400	1.275	522.09	10.346	1010.919	
25/04/2022 05:00	14382000	1.275	522.11	10.346	1010.841	
25/04/2022 06:00	14385600	1.279	521.788	10.346	1011.048	
25/04/2022 07:00	14389200	1.282	521.417	10.346	1011.477	
25/04/2022 08:00	14392800	1.284	521.287	10.4	1011.626	
25/04/2022 09:00	14396400	1.289	520.808	10.346	1012.202	
25/04/2022 10:00	14400000	1.291	520.614	10.346	1012.28	
25/04/2022 11:00	14403600	1.293	520.351	10.346	1012.774	
25/04/2022 12:00	14407200	1.291	520.538	10.346	1012.703	
25/04/2022 13:00	14410800	1.292	520.484	10.346	1012.815	
25/04/2022 14:00	14414400	1.296	520.12	10.346	1012.948	

WTP-BH077						
Date and Time	Elapsed Time (Seconds)	Corrected Level Depth To Water (mbgl)	Corrected Pressure (mBar)	Temperature (C)	Barometric Pressure (mBar)	Manual Dip Reading (mbgl)
25/04/2022 15:00	14418000	1.299	519.819	10.346	1012.669	
25/04/2022 16:00	14421600	1.3	519.694	10.346	1012.447	
25/04/2022 17:00	14425200	1.295	520.223	10.346	1012.208	
25/04/2022 18:00	14428800	1.292	520.423	10.4	1012.028	
25/04/2022 19:00	14432400	1.301	519.574	10.346	1012.337	
25/04/2022 20:00	14436000	1.297	519.967	10.346	1012.464	
25/04/2022 21:00	14439600	1.306	519.119	10.346	1013.543	
25/04/2022 22:00	14443200	1.314	518.307	10.4	1014.26	
25/04/2022 23:00	14446800	1.312	518.472	10.291	1014.054	
26/04/2022 00:00	14450400	1.32	517.686	10.346	1014.571	
26/04/2022 01:00	14454000	1.331	516.678	10.346	1015.348	
26/04/2022 02:00	14457600	1.331	516.658	10.346	1014.731	
26/04/2022 03:00	14461200	1.325	517.218	10.346	1014.576	
26/04/2022 04:00	14464800	1.333	516.42	10.346	1014.739	
26/04/2022 05:00	14468400	1.333	516.426	10.4	1014.694	
26/04/2022 06:00	14472000	1.33	516.734	10.346	1014.25	
26/04/2022 07:00	14475600	1.339	515.885	10.346	1015.389	
26/04/2022 08:00	14479200	1.34	515.749	10.346	1015.641	
26/04/2022 09:00	14482800	1.348	515.019	10.346	1016.139	
26/04/2022 10:00	14486400	1.347	515.046	10.346	1016.17	
26/04/2022 11:00	14490000	1.357	514.115	10.346	1016.697	
26/04/2022 12:00	14493600	1.356	514.179	10.346	1016.806	
26/04/2022 13:00	14497200	1.357	514.122	10.346	1016.747	
26/04/2022 14:00	14500800	1.362	513.575	10.346	1016.889	
26/04/2022 15:00	14504400	1.363	513.501	10.346	1017.079	
26/04/2022 16:00	14508000	1.362	513.654	10.346	1016.926	
26/04/2022 17:00	14511600	1.369	512.965	10.346	1017.152	
26/04/2022 18:00	14515200	1.366	513.233	10.346	1017.058	
26/04/2022 19:00	14518800	1.371	512.716	10.346	1017.69	
26/04/2022 20:00	14522400	1.375	512.348	10.4	1018.079	
26/04/2022 21:00	14526000	1.373	512.488	10.346	1017.803	
26/04/2022 22:00	14529600	1.38	511.847	10.346	1018.444	
26/04/2022 23:00	14533200	1.387	511.129	10.346	1019.278	
27/04/2022 00:00	14536800	1.392	510.696	10.346	1019.479	
27/04/2022 01:00	14540400	1.394	510.501	10.346	1020.021	
27/04/2022 02:00	14544000	1.397	510.204	10.346	1020.318	
27/04/2022 03:00	14547600	1.407	509.165	10.346	1020.952	
27/04/2022 04:00	14551200	1.416	508.283	10.346	1021.777	
27/04/2022 05:00	14554800	1.422	507.729	10.346	1022.215	
27/04/2022 06:00	14558400	1.418	508.174	10.346	1021.77	
27/04/2022 07:00	14562000	1.427	507.294	10.346	1022.36	
27/04/2022 08:00	14565600	1.424	507.566	10.346	1022.378	
27/04/2022 09:00	14569200	1.421	507.837	10.346	1022.685	
27/04/2022 10:00	14572800	1.43	506.917	10.346	1023.258	
27/04/2022 11:00	14576400	1.431	506.829	10.346	1022.825	

WTP-BH077						
Date and Time	Elapsed Time (Seconds)	Corrected Level Depth To Water (mbgl)	Corrected Pressure (mBar)	Temperature (C)	Barometric Pressure (mBar)	Manual Dip Reading (mbgl)
27/04/2022 12:00	14580000	1.44	505.971	10.346	1023.51	
27/04/2022 13:00	14583600	1.44	505.93	10.346	1023.146	
27/04/2022 14:00	14587200	1.447	505.318	10.346	1022.948	
27/04/2022 15:00	14590800	1.447	505.285	10.346	1022.75	
27/04/2022 16:00	14594400	1.451	504.876	10.346	1022.87	
27/04/2022 17:00	14598000	1.446	505.415	10.346	1022.505	
27/04/2022 18:00	14601600	1.444	505.566	10.346	1022.642	
27/04/2022 19:00	14605200	1.444	505.532	10.346	1023.024	
27/04/2022 20:00	14608800	1.449	505.102	10.346	1023.107	
27/04/2022 21:00	14612400	1.448	505.186	10.346	1023.774	
27/04/2022 22:00	14616000	1.456	504.446	10.346	1024.398	
27/04/2022 23:00	14619600	1.463	503.763	10.346	1024.735	
28/04/2022 00:00	14623200	1.47	503.034	10.346	1025.695	
28/04/2022 01:00	14626800	1.468	503.222	10.346	1025.161	
28/04/2022 02:00	14630400	1.476	502.431	10.346	1026.24	
28/04/2022 03:00	14634000	1.48	502.1	10.346	1026.283	
28/04/2022 04:00	14637600	1.479	502.153	10.291	1025.919	
28/04/2022 05:00	14641200	1.485	501.568	10.346	1025.831	
28/04/2022 06:00	14644800	1.484	501.708	10.346	1026.038	
28/04/2022 07:00	14648400	1.486	501.47	10.346	1026.334	
28/04/2022 08:00	14652000	1.491	500.941	10.346	1027.267	
28/04/2022 09:00	14655600	1.493	500.808	10.346	1027.285	
28/04/2022 10:00	14659200	1.498	500.246	10.346	1027.442	
28/04/2022 11:00	14662800	1.504	499.688	10.346	1027.48	
28/04/2022 12:00	14666400	1.502	499.86	10.346	1027.307	
28/04/2022 13:00	14670000	1.503	499.846	10.346	1026.917	
28/04/2022 14:00	14673600	1.505	499.591	10.346	1026.825	
28/04/2022 15:00	14677200	1.506	499.482	10.346	1026.471	
28/04/2022 16:00	14680800	1.512	498.949	10.346	1026.657	
28/04/2022 17:00	14684400	1.515	498.626	10.346	1026.46	
28/04/2022 18:00	14688000	1.513	498.811	10.346	1026.218	
28/04/2022 19:00	14691600	1.51	499.148	10.346	1025.533	
28/04/2022 20:00	14695200	1.513	498.773	10.291	1025.946	
28/04/2022 21:00	14698800	1.518	498.296	10.346	1026.848	
28/04/2022 22:00	14702400	1.52	498.126	10.346	1027.596	
28/04/2022 23:00	14706000	1.523	497.85	10.346	1027.294	
29/04/2022 00:00	14709600	1.529	497.286	10.291	1028.359	
29/04/2022 01:00	14713200	1.533	496.843	10.346	1028.359	
29/04/2022 02:00	14716800	1.536	496.615	10.346	1028.008	
29/04/2022 03:00	14720400	1.541	496.04	10.346	1028.063	
29/04/2022 04:00	14724000	1.543	495.85	10.346	1028.195	
29/04/2022 05:00	14727600	1.548	495.377	10.346	1028.09	
29/04/2022 06:00	14731200	1.547	495.508	10.346	1028.074	
29/04/2022 07:00	14734800	1.548	495.44	10.346	1028.258	
29/04/2022 08:00	14738400	1.553	494.933	10.346	1028.534	

WTP-BH077						
Date and Time	Elapsed Time (Seconds)	Corrected Level Depth To Water (mbgl)	Corrected Pressure (mBar)	Temperature (C)	Barometric Pressure (mBar)	Manual Dip Reading (mbgl)
29/04/2022 09:00	14742000	1.553	494.929	10.346	1028.77	
29/04/2022 10:00	14745600	1.558	494.385	10.346	1028.504	
29/04/2022 11:00	14749200	1.558	494.389	10.346	1028.327	
29/04/2022 12:00	14752800	1.56	494.225	10.291	1028.701	
29/04/2022 13:00	14756400	1.56	494.212	10.346	1028.041	
29/04/2022 14:00	14760000	1.565	493.743	10.346	1027.701	
29/04/2022 15:00	14763600	1.566	493.609	10.346	1027.545	
29/04/2022 16:00	14767200	1.559	494.285	10.346	1026.638	
29/04/2022 17:00	14770800	1.565	493.717	10.346	1026.513	
29/04/2022 18:00	14774400	1.564	493.776	10.346	1026.511	
29/04/2022 19:00	14778000	1.56	494.192	10.346	1025.864	
29/04/2022 20:00	14781600	1.562	494.001	10.346	1025.592	
29/04/2022 21:00	14785200	1.565	493.752	10.346	1026.13	
29/04/2022 22:00	14788800	1.565	493.737	10.346	1026.318	
29/04/2022 23:00	14792400	1.562	493.986	10.346	1026.128	
30/04/2022 00:00	14796000	1.569	493.354	10.346	1026.297	
30/04/2022 01:00	14799600	1.571	493.136	10.346	1025.937	
30/04/2022 02:00	14803200	1.571	493.093	10.346	1025.807	
30/04/2022 03:00	14806800	1.571	493.174	10.346	1025.147	
30/04/2022 04:00	14810400	1.575	492.757	10.346	1025.333	
30/04/2022 05:00	14814000	1.572	493.006	10.346	1024.795	
30/04/2022 06:00	14817600	1.573	492.929	10.346	1024.526	
30/04/2022 07:00	14821200	1.58	492.266	10.346	1025.247	
30/04/2022 08:00	14824800	1.58	492.224	10.346	1025.057	
30/04/2022 09:00	14828400	1.579	492.347	10.346	1025.223	
30/04/2022 10:00	14832000	1.581	492.13	10.346	1024.747	
30/04/2022 11:00	14835600	1.59	491.301	10.291	1024.746	
30/04/2022 12:00	14839200	1.592	491.098	10.346	1024.275	
30/04/2022 13:00	14842800	1.591	491.163	10.346	1023.344	
30/04/2022 14:00	14846400	1.59	491.233	10.346	1022.696	
30/04/2022 15:00	14850000	1.589	491.344	10.346	1021.949	
30/04/2022 16:00	14853600	1.59	491.269	10.346	1021.562	
30/04/2022 17:00	14857200	1.59	491.313	10.346	1021.402	
30/04/2022 18:00	14860800	1.587	491.604	10.291	1020.802	
30/04/2022 19:00	14864400	1.588	491.447	10.346	1020.574	
30/04/2022 20:00	14868000	1.585	491.8	10.346	1020.164	
30/04/2022 21:00	14871600	1.588	491.468	10.346	1020.091	
30/04/2022 22:00	14875200	1.594	490.876	10.346	1020.395	
30/04/2022 23:00	14878800	1.588	491.46	10.346	1019.406	
01/05/2022 00:00	14882400	1.592	491.125	10.346	1019.452	
01/05/2022 01:00	14886000	1.593	490.96	10.346	1018.982	
01/05/2022 02:00	14889600	1.593	490.94	10.346	1018.539	
01/05/2022 03:00	14893200	1.597	490.549	10.346	1018.179	
01/05/2022 04:00	14896800	1.597	490.586	10.346	1017.969	
01/05/2022 05:00	14900400	1.599	490.368	10.346	1017.435	

WTP-BH077						
Date and Time	Elapsed Time (Seconds)	Corrected Level Depth To Water (mbgl)	Corrected Pressure (mBar)	Temperature (C)	Barometric Pressure (mBar)	Manual Dip Reading (mbgl)
01/05/2022 06:00	14904000	1.593	490.981	10.346	1016.592	
01/05/2022 07:00	14907600	1.596	490.698	10.346	1017.048	
01/05/2022 08:00	14911200	1.598	490.518	10.346	1016.419	
01/05/2022 09:00	14914800	1.597	490.606	10.346	1016.678	
01/05/2022 10:00	14918400	1.604	489.883	10.346	1016.533	
01/05/2022 11:00	14922000	1.599	490.353	10.346	1016.006	
01/05/2022 12:00	14925600	1.604	489.906	10.346	1015.875	
01/05/2022 13:00	14929200	1.601	490.155	10.291	1015.318	
01/05/2022 14:00	14932800	1.607	489.618	10.346	1015.412	
01/05/2022 15:00	14936400	1.609	489.387	10.346	1015.239	
01/05/2022 16:00	14940000	1.61	489.313	10.346	1014.62	
01/05/2022 17:00	14943600	1.613	489.064	10.346	1014.753	
01/05/2022 18:00	14947200	1.611	489.234	10.346	1014.525	
01/05/2022 19:00	14950800	1.609	489.454	10.291	1014.343	
01/05/2022 20:00	14954400	1.608	489.545	10.346	1014.561	
01/05/2022 21:00	14958000	1.605	489.847	10.346	1014.952	
01/05/2022 22:00	14961600	1.61	489.324	10.346	1015.418	
01/05/2022 23:00	14965200	1.604	489.871	10.291	1014.677	
02/05/2022 00:00	14968800	1.608	489.469	10.346	1015.215	
02/05/2022 01:00	14972400	1.61	489.321	10.346	1015.42	
02/05/2022 02:00	14976000	1.611	489.268	10.346	1015.243	
02/05/2022 03:00	14979600	1.611	489.192	10.346	1015.55	
02/05/2022 04:00	14983200	1.615	488.821	10.346	1015.574	
02/05/2022 05:00	14986800	1.612	489.101	10.346	1015.583	
02/05/2022 06:00	14990400	1.61	489.331	10.346	1015.526	
02/05/2022 07:00	14994000	1.616	488.702	10.346	1016.56	
02/05/2022 08:00	14997600	1.62	488.383	10.346	1016.879	
02/05/2022 09:00	15001200	1.617	488.626	10.346	1016.751	
02/05/2022 10:00	15004800	1.623	488.04	10.346	1017.453	
02/05/2022 11:00	15008400	1.62	488.32	10.291	1017.557	
02/05/2022 12:00	15012000	1.619	488.446	10.291	1017.547	
02/05/2022 13:00	15015600	1.618	488.49	10.346	1017.58	
02/05/2022 14:00	15019200	1.628	487.581	10.346	1017.912	
02/05/2022 15:00	15022800	1.621	488.278	10.346	1017.792	
02/05/2022 16:00	15026400	1.621	488.232	10.346	1017.838	
02/05/2022 17:00	15030000	1.618	488.55	10.291	1017.443	
02/05/2022 18:00	15033600	1.622	488.144	10.346	1017.348	
02/05/2022 19:00	15037200	1.615	488.797	10.346	1017.389	
02/05/2022 20:00	15040800	1.614	488.941	10.346	1017.303	
02/05/2022 21:00	15044400	1.613	489.014	10.346	1017.114	
02/05/2022 22:00	15048000	1.617	488.616	10.346	1017.512	
02/05/2022 23:00	15051600	1.612	489.159	10.346	1017.373	
03/05/2022 00:00	15055200	1.614	488.928	10.346	1016.969	
03/05/2022 01:00	15058800	1.619	488.398	10.346	1017.441	
03/05/2022 02:00	15062400	1.621	488.275	10.346	1017.102	

WTP-BH077						
Date and Time	Elapsed Time (Seconds)	Corrected Level Depth To Water (mbgl)	Corrected Pressure (mBar)	Temperature (C)	Barometric Pressure (mBar)	Manual Dip Reading (mbgl)
03/05/2022 03:00	15066000	1.62	488.339	10.346	1016.691	
03/05/2022 04:00	15069600	1.627	487.651	10.346	1017.033	
03/05/2022 05:00	15073200	1.625	487.862	10.346	1016.706	
03/05/2022 06:00	15076800	1.625	487.878	10.346	1016.574	
03/05/2022 07:00	15080400	1.629	487.421	10.346	1017.262	
03/05/2022 08:00	15084000	1.636	486.735	10.346	1017.371	
03/05/2022 09:00	15087600	1.639	486.509	10.346	1017.481	
03/05/2022 10:00	15091200	1.636	486.795	10.346	1017.6	
03/05/2022 11:00	15094800	1.645	485.919	10.346	1017.84	
03/05/2022 12:00	15098400	1.646	485.768	10.346	1017.529	
03/05/2022 13:00	15102000	1.649	485.536	10.346	1017.299	
03/05/2022 14:00	15105600	1.647	485.679	10.346	1016.636	
03/05/2022 15:00	15109200	1.648	485.599	10.346	1016.427	
03/05/2022 16:00	15112800	1.657	484.761	10.346	1016.457	
03/05/2022 17:00	15116400	1.648	485.591	10.346	1015.338	
03/05/2022 18:00	15120000	1.648	485.584	10.346	1015.056	
03/05/2022 19:00	15123600	1.648	485.547	10.346	1014.746	
03/05/2022 20:00	15127200	1.645	485.922	10.4	1014.334	
03/05/2022 21:00	15130800	1.643	486.096	10.346	1014.429	
03/05/2022 22:00	15134400	1.649	485.471	10.346	1014.938	
03/05/2022 23:00	15138000	1.648	485.639	10.346	1014.596	
04/05/2022 00:00	15141600	1.65	485.411	10.346	1014.132	
04/05/2022 01:00	15145200	1.651	485.332	10.346	1013.98	
04/05/2022 02:00	15148800	1.655	484.908	10.346	1014.231	
04/05/2022 03:00	15152400	1.654	485.022	10.346	1014.059	
04/05/2022 04:00	15156000	1.657	484.75	10.346	1013.869	
04/05/2022 05:00	15159600	1.659	484.552	10.346	1014.009	
04/05/2022 06:00	15163200	1.659	484.566	10.346	1013.879	
04/05/2022 07:00	15166800	1.66	484.44	10.346	1014.641	
04/05/2022 08:00	15170400	1.66	484.423	10.346	1015.466	
04/05/2022 09:00	15174000	1.665	483.953	10.346	1015.937	
04/05/2022 10:00	15177600	1.666	483.791	10.346	1016.213	
04/05/2022 11:00	15181200	1.669	483.495	10.346	1016.51	
04/05/2022 12:00	15184800	1.676	482.87	10.346	1017.193	
04/05/2022 13:00	15188400	1.697	480.843	10.346	1017.083	
04/05/2022 14:00	15192000	1.715	479.032	10.346	1017.161	
04/05/2022 15:00	15195600	1.719	478.595	10.346	1016.732	
04/05/2022 16:00	15199200	1.732	477.383	10.346	1017.251	
04/05/2022 17:00	15202800	1.742	476.389	10.346	1017.206	
04/05/2022 18:00	15206400	1.743	476.27	10.346	1017.267	
04/05/2022 19:00	15210000	1.741	476.51	10.346	1017.027	
04/05/2022 20:00	15213600	1.748	475.835	10.346	1017.125	
04/05/2022 21:00	15217200	1.747	475.891	10.346	1017.588	
04/05/2022 22:00	15220800	1.754	475.244	10.346	1018.235	
04/05/2022 23:00	15224400	1.759	474.759	10.346	1018.489	

WTP-BH077						
Date and Time	Elapsed Time (Seconds)	Corrected Level Depth To Water (mbgl)	Corrected Pressure (mBar)	Temperature (C)	Barometric Pressure (mBar)	Manual Dip Reading (mbgl)
05/05/2022 00:00	15228000	1.766	473.986	10.346	1018.8	
05/05/2022 01:00	15231600	1.772	473.432	10.346	1018.084	
05/05/2022 02:00	15235200	1.783	472.375	10.346	1018.448	
05/05/2022 03:00	15238800	1.789	471.766	10.346	1018.134	
05/05/2022 04:00	15242400	1.791	471.632	10.346	1018.325	
05/05/2022 05:00	15246000	1.798	470.891	10.346	1018.431	
05/05/2022 06:00	15249600	1.796	471.103	10.4	1018.412	
05/05/2022 07:00	15253200	1.803	470.421	10.346	1019.363	
05/05/2022 08:00	15256800	1.806	470.096	10.346	1019.399	
05/05/2022 09:00	15260400	1.811	469.635	10.346	1019.976	
05/05/2022 10:00	15264000	1.814	469.33	10.346	1020.165	
05/05/2022 11:00	15267600	1.813	469.479	10.346	1020.305	
05/05/2022 12:00	15271200	1.814	469.294	10.346	1020.201	
05/05/2022 13:00	15274800	1.814	469.37	10.346	1020.183	
05/05/2022 14:00	15278400	1.818	468.945	10.346	1020.146	
05/05/2022 15:00	15282000	1.82	468.79	10.346	1020.359	
05/05/2022 16:00	15285600	1.82	468.756	10.346	1020.162	
05/05/2022 17:00	15289200	1.815	469.25	10.346	1019.842	
05/05/2022 18:00	15292800	1.819	468.862	10.346	1019.71	
05/05/2022 19:00	15296400	1.819	468.831	10.346	1019.51	
05/05/2022 20:00	15300000	1.818	468.898	10.291	1019.712	
05/05/2022 21:00	15303600	1.819	468.831	10.346	1019.74	
05/05/2022 22:00	15307200	1.816	469.119	10.346	1019.857	
05/05/2022 23:00	15310800	1.824	468.389	10.346	1020.01	
06/05/2022 00:00	15314400	1.823	468.407	10.346	1019.529	
06/05/2022 01:00	15318000	1.825	468.243	10.346	1019.636	
06/05/2022 02:00	15321600	1.818	468.964	10.346	1018.627	
06/05/2022 03:00	15325200	1.829	467.897	10.346	1018.885	
06/05/2022 04:00	15328800	1.831	467.669	10.346	1019.229	
06/05/2022 05:00	15332400	1.823	468.405	10.346	1017.973	
06/05/2022 06:00	15336000	1.826	468.192	10.346	1018.013	
06/05/2022 07:00	15339600	1.832	467.544	10.346	1018.315	
06/05/2022 08:00	15343200	1.827	468.093	10.346	1017.939	
06/05/2022 09:00	15346800	1.824	468.366	10.346	1017.839	
06/05/2022 10:00	15350400	1.826	468.197	10.346	1018.123	
06/05/2022 11:00	15354000	1.823	468.413	10.346	1017.85	
06/05/2022 12:00	15357600	1.83	467.732	10.346	1018.646	
06/05/2022 13:00	15361200	1.827	468.027	10.346	1018.178	
06/05/2022 14:00	15364800	1.827	468.075	10.346	1019.053	
06/05/2022 15:00	15368400	1.833	467.478	10.346	1019.535	
06/05/2022 16:00	15372000	1.833	467.451	10.346	1019.619	
06/05/2022 17:00	15375600	1.838	467.005	10.346	1019.72	
06/05/2022 18:00	15379200	1.84	466.803	10.346	1020.326	
06/05/2022 19:00	15382800	1.848	465.98	10.346	1021.321	
06/05/2022 20:00	15386400	1.837	467.11	10.346	1021.231	

WTP-BH077						
Date and Time	Elapsed Time (Seconds)	Corrected Level Depth To Water (mbgl)	Corrected Pressure (mBar)	Temperature (C)	Barometric Pressure (mBar)	Manual Dip Reading (mbgl)
06/05/2022 21:00	15390000	1.836	467.13	10.291	1021.249	
06/05/2022 22:00	15393600	1.838	467.023	10.346	1021.779	
06/05/2022 23:00	15397200	1.837	467.097	10.346	1021.994	
07/05/2022 00:00	15400800	1.844	466.406	10.346	1022.801	
07/05/2022 01:00	15404400	1.847	466.086	10.346	1022.833	
07/05/2022 02:00	15408000	1.849	465.92	10.346	1023.287	
07/05/2022 03:00	15411600	1.845	466.274	10.346	1022.702	
07/05/2022 04:00	15415200	1.852	465.584	10.346	1023.103	
07/05/2022 05:00	15418800	1.85	465.827	10.346	1022.976	
07/05/2022 06:00	15422400	1.852	465.626	10.346	1023.523	
07/05/2022 07:00	15426000	1.849	465.903	10.291	1023.458	
07/05/2022 08:00	15429600	1.851	465.753	10.346	1024.089	
07/05/2022 09:00	15433200	1.852	465.578	10.346	1024.38	
07/05/2022 10:00	15436800	1.852	465.569	10.291	1024.311	
07/05/2022 11:00	15440400	1.857	465.165	10.346	1024.677	
07/05/2022 12:00	15444000	1.856	465.218	10.346	1023.989	
07/05/2022 13:00	15447600	1.861	464.683	10.346	1024.235	
07/05/2022 14:00	15451200	1.865	464.362	10.346	1024.267	
07/05/2022 15:00	15454800	1.86	464.827	10.346	1023.687	
07/05/2022 16:00	15458400	1.867	464.126	10.346	1023.58	
07/05/2022 17:00	15462000	1.859	464.963	10.346	1022.801	
07/05/2022 18:00	15465600	1.863	464.49	10.291	1022.562	
07/05/2022 19:00	15469200	1.86	464.834	10.346	1022.121	
07/05/2022 20:00	15472800	1.849	465.945	10.346	1021.068	
07/05/2022 21:00	15476400	1.849	465.902	10.346	1021.572	
07/05/2022 22:00	15480000	1.852	465.579	10.291	1021.819	
07/05/2022 23:00	15483600	1.851	465.721	10.346	1021.581	
08/05/2022 00:00	15487200	1.852	465.632	10.346	1021.901	
08/05/2022 01:00	15490800	1.854	465.404	10.291	1022.167	
08/05/2022 02:00	15494400	1.851	465.69	10.346	1022.363	
08/05/2022 03:00	15498000	1.849	465.89	10.346	1021.7	
08/05/2022 04:00	15501600	1.844	466.369	10.346	1020.817	
08/05/2022 05:00	15505200	1.844	466.386	10.346	1020.974	
08/05/2022 06:00	15508800	1.85	465.845	10.346	1021.342	
08/05/2022 07:00	15512400	1.849	465.881	10.346	1021.363	
08/05/2022 08:00	15516000	1.852	465.635	10.346	1021.898	
08/05/2022 09:00	15519600	1.848	466.002	10.291	1021.799	
08/05/2022 10:00	15523200	1.852	465.627	10.346	1021.271	
08/05/2022 11:00	15526800	1.844	466.373	10.346	1020.871	
08/05/2022 12:00	15530400	1.85	465.782	10.346	1020.827	
08/05/2022 13:00	15534000	1.847	466.059	10.346	1020.55	
08/05/2022 14:00	15537600	1.849	465.882	10.291	1020.13	
08/05/2022 15:00	15541200	1.848	465.997	10.346	1019.804	
08/05/2022 16:00	15544800	1.844	466.402	10.346	1018.995	
08/05/2022 17:00	15548400	1.844	466.366	10.346	1018.281	

WTP-BH077						
Date and Time	Elapsed Time (Seconds)	Corrected Level Depth To Water (mbgl)	Corrected Pressure (mBar)	Temperature (C)	Barometric Pressure (mBar)	Manual Dip Reading (mbgl)
08/05/2022 18:00	15552000	1.848	465.97	10.346	1018.157	
08/05/2022 19:00	15555600	1.848	466.045	10.346	1017.851	
08/05/2022 20:00	15559200	1.845	466.304	10.346	1017.534	
08/05/2022 21:00	15562800	1.841	466.646	10.346	1017.366	
08/05/2022 22:00	15566400	1.84	466.779	10.346	1016.829	
08/05/2022 23:00	15570000	1.84	466.771	10.346	1016.952	
09/05/2022 00:00	15573600	1.836	467.2	10.346	1015.772	
09/05/2022 01:00	15577200	1.838	466.959	10.346	1015.379	
09/05/2022 02:00	15580800	1.843	466.495	10.346	1015.727	
09/05/2022 03:00	15584400	1.843	466.444	10.346	1014.682	
09/05/2022 04:00	15588000	1.836	467.174	10.346	1013.087	
09/05/2022 05:00	15591600	1.836	467.142	10.346	1012.715	
09/05/2022 06:00	15595200	1.837	467.117	10.346	1011.47	
09/05/2022 07:00	15598800	1.837	467.055	10.346	1011.763	
09/05/2022 08:00	15602400	1.835	467.267	10.346	1010.743	
09/05/2022 09:00	15606000	1.843	466.522	10.346	1010.564	
09/05/2022 10:00	15609600	1.833	467.513	10.346	1009.228	
09/05/2022 11:00	15613200	1.832	467.577	10.346	1008.529	
09/05/2022 12:00	15616800	1.833	467.464	10.346	1007.661	
09/05/2022 13:00	15620400	1.832	467.572	10.291	1007.014	
09/05/2022 14:00	15624000	1.831	467.701	10.346	1005.866	
09/05/2022 15:00	15627600	1.829	467.875	10.346	1005.577	
09/05/2022 16:00	15631200	1.835	467.285	10.346	1005.878	
09/05/2022 17:00	15634800	1.828	467.925	10.346	1004.777	
09/05/2022 18:00	15638400	1.83	467.753	10.346	1004.43	
09/05/2022 19:00	15642000	1.831	467.678	10.346	1005.024	
09/05/2022 20:00	15645600	1.828	467.947	10.346	1006.024	
09/05/2022 21:00	15649200	1.831	467.634	10.346	1006.626	
09/05/2022 22:00	15652800	1.831	467.712	10.346	1007.009	
09/05/2022 23:00	15656400	1.828	467.976	10.346	1007.033	
10/05/2022 00:00	15660000	1.828	467.958	10.346	1006.417	
10/05/2022 01:00	15663600	1.824	468.328	10.346	1005.989	
10/05/2022 02:00	15667200	1.831	467.663	10.346	1006.077	
10/05/2022 03:00	15670800	1.829	467.843	10.346	1005.725	
10/05/2022 04:00	15674400	1.831	467.691	10.346	1005.415	
10/05/2022 05:00	15678000	1.827	468.081	10.346	1005.14	
10/05/2022 06:00	15681600	1.827	468.071	10.346	1004.574	
10/05/2022 07:00	15685200	1.827	468.018	10.346	1005.26	
10/05/2022 08:00	15688800	1.828	467.955	10.346	1005.554	
10/05/2022 09:00	15692400	1.831	467.621	10.346	1006.061	
10/05/2022 10:00	15696000	1.83	467.785	10.346	1005.955	
10/05/2022 11:00	15699600	1.838	466.957	10.291	1006.475	
10/05/2022 12:00	15703200	1.837	467.052	10.346	1006.804	
10/05/2022 13:00	15706800	1.832	467.563	10.346	1006.235	
10/05/2022 14:00	15710400	1.832	467.581	10.346	1006.16	

WTP-BH077						
Date and Time	Elapsed Time (Seconds)	Corrected Level Depth To Water (mbgl)	Corrected Pressure (mBar)	Temperature (C)	Barometric Pressure (mBar)	Manual Dip Reading (mbgl)
10/05/2022 15:00	15714000	1.833	467.48	10.346	1005.337	
10/05/2022 16:00	15717600	1.84	466.833	10.346	1005.119	
10/05/2022 17:00	15721200	1.837	467.059	10.346	1004.662	
10/05/2022 18:00	15724800	1.832	467.538	10.346	1003.549	
10/05/2022 19:00	15728400	1.831	467.634	10.346	1003.28	
10/05/2022 20:00	15732000	1.829	467.825	10.346	1002.686	
10/05/2022 21:00	15735600	1.834	467.42	10.346	1002.225	
10/05/2022 22:00	15739200	1.828	467.936	10.346	1001.997	
10/05/2022 23:00	15742800	1.834	467.401	10.346	1001.84	
11/05/2022 00:00	15746400	1.835	467.258	10.346	1001.926	
11/05/2022 01:00	15750000	1.831	467.684	10.346	1001.211	
11/05/2022 02:00	15753600	1.831	467.687	10.346	1000.573	
11/05/2022 03:00	15757200	1.832	467.551	10.346	1000.133	
11/05/2022 04:00	15760800	1.841	466.641	10.346	1000.12	
11/05/2022 05:00	15764400	1.835	467.229	10.346	1000.051	
11/05/2022 06:00	15768000	1.837	467.079	10.346	1000.201	
11/05/2022 07:00	15771600	1.836	467.158	10.346	1000.064	
11/05/2022 08:00	15775200	1.834	467.347	10.346	1000.683	
11/05/2022 09:00	15778800	1.839	466.851	10.346	1002.217	
11/05/2022 10:00	15782400	1.846	466.229	10.346	1003.07	
11/05/2022 11:00	15786000	1.837	467.047	10.346	1003.291	
11/05/2022 12:00	15789600	1.84	466.79	10.346	1003.778	
11/05/2022 13:00	15793200	1.843	466.502	10.346	1004.239	
11/05/2022 14:00	15796800	1.839	466.886	10.346	1004.489	
11/05/2022 15:00	15800400	1.845	466.312	10.346	1005.179	
11/05/2022 16:00	15804000	1.844	466.374	10.346	1005.636	
11/05/2022 17:00	15807600	1.853	465.556	10.346	1006.973	
11/05/2022 18:00	15811200	1.847	466.099	10.291	1007.333	
11/05/2022 19:00	15814800	1.851	465.707	10.346	1008.553	
11/05/2022 20:00	15818400	1.847	466.086	10.291	1008.789	
11/05/2022 21:00	15822000	1.844	466.383	10.346	1009.088	
11/05/2022 22:00	15825600	1.849	465.899	10.346	1010.264	
11/05/2022 23:00	15829200	1.843	466.445	10.346	1010.527	
12/05/2022 00:00	15832800	1.854	465.415	10.346	1011.326	
12/05/2022 01:00	15836400	1.855	465.344	10.346	1011.743	
12/05/2022 02:00	15840000	1.862	464.61	10.346	1012.188	
12/05/2022 03:00	15843600	1.864	464.438	10.346	1012.418	
12/05/2022 04:00	15847200	1.865	464.374	10.291	1012.289	
12/05/2022 05:00	15850800	1.858	464.978	10.346	1011.763	
12/05/2022 06:00	15854400	1.862	464.598	10.346	1011.854	
12/05/2022 07:00	15858000	1.863	464.551	10.346	1012.363	
12/05/2022 08:00	15861600	1.86	464.861	10.346	1012.11	
12/05/2022 09:00	15865200	1.866	464.232	10.346	1012.624	
12/05/2022 10:00	15868800	1.864	464.394	10.346	1012.288	
12/05/2022 11:00	15872400	1.875	463.36	10.346	1012.399	

WTP-BH077						
Date and Time	Elapsed Time (Seconds)	Corrected Level Depth To Water (mbgl)	Corrected Pressure (mBar)	Temperature (C)	Barometric Pressure (mBar)	Manual Dip Reading (mbgl)
12/05/2022 12:00	15876000	1.866	464.24	10.346	1011.577	
12/05/2022 13:00	15879600	1.875	463.34	10.346	1011.382	
12/05/2022 14:00	15883200	1.877	463.125	10.346	1011.596	
12/05/2022 15:00	15886800	1.876	463.253	10.346	1011.18	
12/05/2022 16:00	15890400	1.873	463.55	10.346	1011.056	
12/05/2022 17:00	15894000	1.875	463.321	10.346	1010.881	
12/05/2022 18:00	15897600	1.875	463.379	10.346	1010.304	
12/05/2022 19:00	15901200	1.876	463.29	10.346	1010.855	
12/05/2022 20:00	15904800	1.873	463.597	10.346	1010.432	
12/05/2022 21:00	15908400	1.88	462.889	10.346	1011.14	
12/05/2022 22:00	15912000	1.875	463.378	10.291	1010.978	
12/05/2022 23:00	15915600	1.877	463.199	10.291	1011.33	
13/05/2022 00:00	15919200	1.884	462.453	10.346	1011.922	
13/05/2022 01:00	15922800	1.876	463.214	10.346	1011.161	
13/05/2022 02:00	15926400	1.881	462.747	10.291	1011.032	
13/05/2022 03:00	15930000	1.882	462.703	10.346	1010.922	
13/05/2022 04:00	15933600	1.881	462.763	10.346	1010.631	
13/05/2022 05:00	15937200	1.882	462.689	10.346	1010.302	
13/05/2022 06:00	15940800	1.888	462.041	10.346	1010.834	
13/05/2022 07:00	15944400	1.888	462.088	10.291	1010.71	
13/05/2022 08:00	15948000	1.886	462.298	10.346	1011.038	
13/05/2022 09:00	15951600	1.884	462.456	10.346	1011.111	
13/05/2022 10:00	15955200	1.888	462.112	10.291	1011.494	
13/05/2022 11:00	15958800	1.892	461.716	10.346	1012.256	
13/05/2022 12:00	15962400	1.892	461.696	10.346	1012.506	
13/05/2022 13:00	15966000	1.9	460.866	10.346	1013.566	
13/05/2022 14:00	15969600	1.898	461.092	10.291	1013.437	
13/05/2022 15:00	15973200	1.9	460.921	10.346	1013.742	
13/05/2022 16:00	15976800	1.9	460.887	10.291	1013.526	
13/05/2022 17:00	15980400	1.906	460.3	10.346	1014.191	
13/05/2022 18:00	15984000	1.904	460.502	10.291	1014.373	
13/05/2022 19:00	15987600	1.9	460.93	10.346	1014.252	
13/05/2022 20:00	15991200	1.905	460.446	10.346	1014.448	
13/05/2022 21:00	15994800	1.901	460.765	10.346	1014.129	
13/05/2022 22:00	15998400	1.903	460.577	10.291	1014.644	
13/05/2022 23:00	16002000	1.904	460.516	10.346	1014.783	
14/05/2022 00:00	16005600	1.898	461.092	10.346	1014.553	
14/05/2022 01:00	16009200	1.907	460.249	10.346	1014.703	
14/05/2022 02:00	16012800	1.906	460.32	10.291	1014.555	
14/05/2022 03:00	16016400	1.91	459.915	10.346	1015.211	
14/05/2022 04:00	16020000	1.909	460.051	10.291	1014.421	
14/05/2022 05:00	16023600	1.913	459.589	10.291	1014.594	
14/05/2022 06:00	16027200	1.914	459.523	10.291	1014.717	
14/05/2022 07:00	16030800	1.914	459.523	10.291	1014.948	
14/05/2022 08:00	16034400	1.919	459.011	10.346	1015.653	

WTP-BH077						
Date and Time	Elapsed Time (Seconds)	Corrected Level Depth To Water (mbgl)	Corrected Pressure (mBar)	Temperature (C)	Barometric Pressure (mBar)	Manual Dip Reading (mbgl)
14/05/2022 09:00	16038000	1.917	459.271	10.291	1015.719	
14/05/2022 10:00	16041600	1.918	459.112	10.291	1015.59	
14/05/2022 11:00	16045200	1.923	458.693	10.291	1015.951	
14/05/2022 12:00	16048800	1.927	458.243	10.346	1015.728	
14/05/2022 13:00	16052400	1.928	458.151	10.346	1015.647	
14/05/2022 14:00	16056000	1.928	458.178	10.291	1015.312	
14/05/2022 15:00	16059600	1.931	457.864	10.346	1015.357	
14/05/2022 16:00	16063200	1.934	457.6	10.346	1014.871	
14/05/2022 17:00	16066800	1.937	457.278	10.291	1014.367	
14/05/2022 18:00	16070400	1.933	457.659	10.346	1013.486	
14/05/2022 19:00	16074000	1.932	457.808	10.346	1013.106	
14/05/2022 20:00	16077600	1.929	458.07	10.346	1012.498	
14/05/2022 21:00	16081200	1.933	457.689	10.346	1012.475	
14/05/2022 22:00	16084800	1.927	458.272	10.346	1012.238	
14/05/2022 23:00	16088400	1.93	457.926	10.346	1012.353	
15/05/2022 00:00	16092000	1.935	457.494	10.346	1011.978	
15/05/2022 01:00	16095600	1.938	457.219	10.291	1011.83	
15/05/2022 02:00	16099200	1.936	457.4	10.291	1010.957	
15/05/2022 03:00	16102800	1.936	457.344	10.346	1010.685	
15/05/2022 04:00	16106400	1.938	457.195	10.291	1010.642	
15/05/2022 05:00	16110000	1.948	456.243	10.346	1010.748	
15/05/2022 06:00	16113600	1.935	457.439	10.346	1009.553	
15/05/2022 07:00	16117200	1.94	456.984	10.346	1009.834	
15/05/2022 08:00	16120800	1.942	456.83	10.346	1009.584	
15/05/2022 09:00	16124400	1.946	456.419	10.346	1009.535	
15/05/2022 10:00	16128000	1.954	455.633	10.346	1009.744	
15/05/2022 11:00	16131600	1.945	456.478	10.346	1008.553	
15/05/2022 12:00	16135200	1.936	457.362	10.291	1006.842	
15/05/2022 13:00	16138800	1.955	455.535	10.346	1007.881	
15/05/2022 14:00	16142400	1.951	455.951	10.291	1006.235	
15/05/2022 15:00	16146000	1.946	456.378	10.291	1005.404	
15/05/2022 16:00	16149600	1.948	456.248	10.346	1004.862	
15/05/2022 17:00	16153200	1.943	456.687	10.346	1003.903	
15/05/2022 18:00	16156800	1.944	456.563	10.346	1003.163	
15/05/2022 19:00	16160400	1.943	456.699	10.291	1002.374	
15/05/2022 20:00	16164000	1.944	456.565	10.346	1001.95	
15/05/2022 21:00	16167600	1.943	456.656	10.346	1001.629	
15/05/2022 22:00	16171200	1.943	456.704	10.346	1001.004	
15/05/2022 23:00	16174800	1.947	456.336	10.291	1000.719	
16/05/2022 00:00	16178400	1.944	456.579	10.346	1000.667	
16/05/2022 01:00	16182000	1.945	456.513	10.346	1000.445	
16/05/2022 02:00	16185600	1.941	456.934	10.346	999.621	
16/05/2022 03:00	16189200	1.95	455.982	10.346	999.997	
16/05/2022 04:00	16192800	1.943	456.734	10.346	998.783	
16/05/2022 05:00	16196400	1.943	456.696	10.291	998.572	

WTP-BH077						
Date and Time	Elapsed Time (Seconds)	Corrected Level Depth To Water (mbgl)	Corrected Pressure (mBar)	Temperature (C)	Barometric Pressure (mBar)	Manual Dip Reading (mbgl)
16/05/2022 06:00	16200000	1.948	456.169	10.346	998.887	
16/05/2022 07:00	16203600	1.944	456.61	10.346	999.253	
16/05/2022 08:00	16207200	1.951	455.876	10.291	1000.026	
16/05/2022 09:00	16210800	1.949	456.096	10.346	1000.286	
16/05/2022 10:00	16214400	1.957	455.314	10.346	1001.184	
16/05/2022 11:00	16218000	1.955	455.48	10.346	1001.075	
16/05/2022 12:00	16221600	1.955	455.475	10.346	1001.714	
16/05/2022 13:00	16225200	1.959	455.096	10.346	1002.382	
16/05/2022 14:00	16228800	1.96	455.032	10.346	1002.272	
16/05/2022 15:00	16232400	1.957	455.329	10.346	1002.494	
16/05/2022 16:00	16236000	1.96	455.033	10.346	1003.136	
16/05/2022 17:00	16239600	1.96	455.034	10.346	1003.25	
16/05/2022 18:00	16243200	1.959	455.11	10.346	1003.808	
16/05/2022 19:00	16246800	1.964	454.678	10.346	1004.01	
16/05/2022 20:00	16250400	1.962	454.791	10.346	1003.724	
16/05/2022 21:00	16254000	1.959	455.159	10.346	1003.586	
16/05/2022 22:00	16257600	1.963	454.776	10.291	1004.239	
16/05/2022 23:00	16261200	1.961	454.922	10.346	1003.074	
17/05/2022 00:00	16264800	1.959	455.083	10.346	1002.74	
17/05/2022 01:00	16268400	1.965	454.552	10.346	1002.176	
17/05/2022 02:00	16272000	1.962	454.848	10.346	1001.419	
17/05/2022 03:00	16275600	1.971	453.926	10.346	1001.13	
17/05/2022 04:00	16279200	1.965	454.566	10.291	1000.874	
17/05/2022 05:00	16282800	1.96	455.046	10.291	1000.914	
17/05/2022 06:00	16286400	1.963	454.695	10.291	1001.437	
17/05/2022 07:00	16290000	1.962	454.806	10.346	1002.556	
17/05/2022 08:00	16293600	1.965	454.58	10.346	1003.186	
17/05/2022 09:00	16297200	1.964	454.595	10.291	1003.728	
17/05/2022 10:00	16300800	1.97	454.042	10.291	1004.569	
17/05/2022 11:00	16304400	1.973	453.752	10.346	1004.591	
17/05/2022 12:00	16308000	1.975	453.543	10.346	1003.877	
17/05/2022 13:00	16311600	1.972	453.893	10.346	1003.931	
17/05/2022 14:00	16315200	1.97	454.035	10.346	1003.5	
17/05/2022 15:00	16318800	1.974	453.634	10.291	1004.055	
17/05/2022 16:00	16322400	1.974	453.654	10.291	1003.171	
17/05/2022 17:00	16326000	1.977	453.377	10.346	1003.12	
17/05/2022 18:00	16329600	1.979	453.193	10.291	1002.709	
17/05/2022 19:00	16333200	1.982	452.863	10.291	1002.52	
17/05/2022 20:00	16336800	1.977	453.346	10.346	1001.71	
17/05/2022 21:00	16340400	1.974	453.699	10.346	1001.472	
17/05/2022 22:00	16344000	1.979	453.165	10.346	1001.776	
17/05/2022 23:00	16347600	1.979	453.214	10.291	1002.054	
18/05/2022 00:00	16351200	1.977	453.319	10.346	1002.659	
18/05/2022 01:00	16354800	1.983	452.751	10.346	1003.804	
18/05/2022 02:00	16358400	1.983	452.802	10.346	1004.33	

WTP-BH077						
Date and Time	Elapsed Time (Seconds)	Corrected Level Depth To Water (mbgl)	Corrected Pressure (mBar)	Temperature (C)	Barometric Pressure (mBar)	Manual Dip Reading (mbgl)
18/05/2022 03:00	16362000	1.984	452.638	10.346	1004.897	
18/05/2022 04:00	16365600	1.985	452.574	10.346	1005.134	
18/05/2022 05:00	16369200	1.983	452.759	10.346	1005.641	
18/05/2022 06:00	16372800	1.982	452.855	10.346	1005.718	
18/05/2022 07:00	16376400	1.991	451.963	10.346	1007.071	
18/05/2022 08:00	16380000	1.987	452.375	10.346	1006.947	
18/05/2022 09:00	16383600	1.996	451.52	10.291	1006.976	
18/05/2022 10:00	16387200	1.998	451.323	10.291	1006.02	
18/05/2022 11:00	16390800	1.997	451.356	10.346	1005.775	
18/05/2022 12:00	16394400	1.995	451.585	10.346	1004.97	
18/05/2022 13:00	16398000	2.001	451.021	10.346	1004.496	
18/05/2022 14:00	16401600	1.997	451.373	10.346	1003.741	
18/05/2022 15:00	16405200	2	451.137	10.346	1002.709	
18/05/2022 16:00	16408800	1.999	451.223	10.346	1002.046	
18/05/2022 17:00	16412400	1.997	451.414	10.346	1000.818	
18/05/2022 18:00	16416000	1.996	451.469	10.346	1001.224	
18/05/2022 19:00	16419600	2	451.157	10.346	1001.651	
18/05/2022 20:00	16423200	1.998	451.264	10.346	1001.487	
18/05/2022 21:00	16426800	1.996	451.491	10.346	1002.585	
18/05/2022 22:00	16430400	1.997	451.367	10.346	1004.324	
18/05/2022 23:00	16434000	2	451.103	10.346	1006.375	
19/05/2022 00:00	16437600	1.999	451.21	10.346	1006.613	
19/05/2022 01:00	16441200	2.002	450.889	10.346	1006.992	
19/05/2022 02:00	16444800	2.001	451.047	10.346	1006.718	
19/05/2022 03:00	16448400	2.005	450.591	10.346	1007.637	
19/05/2022 04:00	16452000	2.014	449.762	10.346	1008.234	
19/05/2022 05:00	16455600	2.016	449.516	10.291	1009.153	
19/05/2022 06:00	16459200	2.014	449.724	10.346	1009.252	
19/05/2022 07:00	16462800	2.009	450.182	10.346	1009.025	
19/05/2022 08:00	16466400	2.016	449.506	10.291	1009.394	
19/05/2022 09:00	16470000	2.015	449.601	10.346	1009.894	
19/05/2022 10:00	16473600	2.016	449.56	10.291	1009.57	
19/05/2022 11:00	16477200	2.018	449.376	10.346	1009.831	
19/05/2022 12:00	16480800	2.017	449.456	10.346	1009.866	
19/05/2022 13:00	16484400	2.021	449.053	10.346	1009.693	
19/05/2022 14:00	16488000	2.021	449.057	10.346	1009.862	
19/05/2022 15:00	16491600	2.025	448.674	10.346	1010.072	
19/05/2022 16:00	16495200	2.026	448.599	10.291	1009.897	
19/05/2022 17:00	16498800	2.027	448.444	10.291	1010.225	
19/05/2022 18:00	16502400	2.029	448.28	10.346	1009.89	
19/05/2022 19:00	16506000	2.03	448.207	10.291	1010.001	
19/05/2022 20:00	16509600	2.023	448.842	10.346	1010.019	
19/05/2022 21:00	16513200	2.024	448.756	10.346	1009.874	
19/05/2022 22:00	16516800	2.031	448.027	10.346	1010.488	
19/05/2022 23:00	16520400	2.029	448.305	10.346	1009.576	

WTP-BH077						
Date and Time	**Elapsed Time (Seconds)**	**Corrected Level Depth To Water (mbgl)**	**Corrected Pressure (mBar)**	**Temperature (C)**	**Barometric Pressure (mBar)**	**Manual Dip Reading (mbgl)**
20/05/2022 00:00	16524000	2.028	448.408	10.291	1009.512	
20/05/2022 01:00	16527600	2.027	448.5	10.346	1009.265	
20/05/2022 02:00	16531200	2.038	447.427	10.291	1009.167	
20/05/2022 03:00	16534800	2.028	448.369	10.346	1007.84	
20/05/2022 04:00	16538400	2.032	447.958	10.346	1007.502	
20/05/2022 05:00	16542000	2.035	447.727	10.346	1007.272	
20/05/2022 06:00	16545600	2.034	447.748	10.346	1006.847	
20/05/2022 07:00	16549200	2.035	447.67	10.346	1006.637	
20/05/2022 08:00	16552800	2.044	446.843	10.291	1006.868	
20/05/2022 09:00	16556400	2.045	446.746	10.346	1006.984	2.01

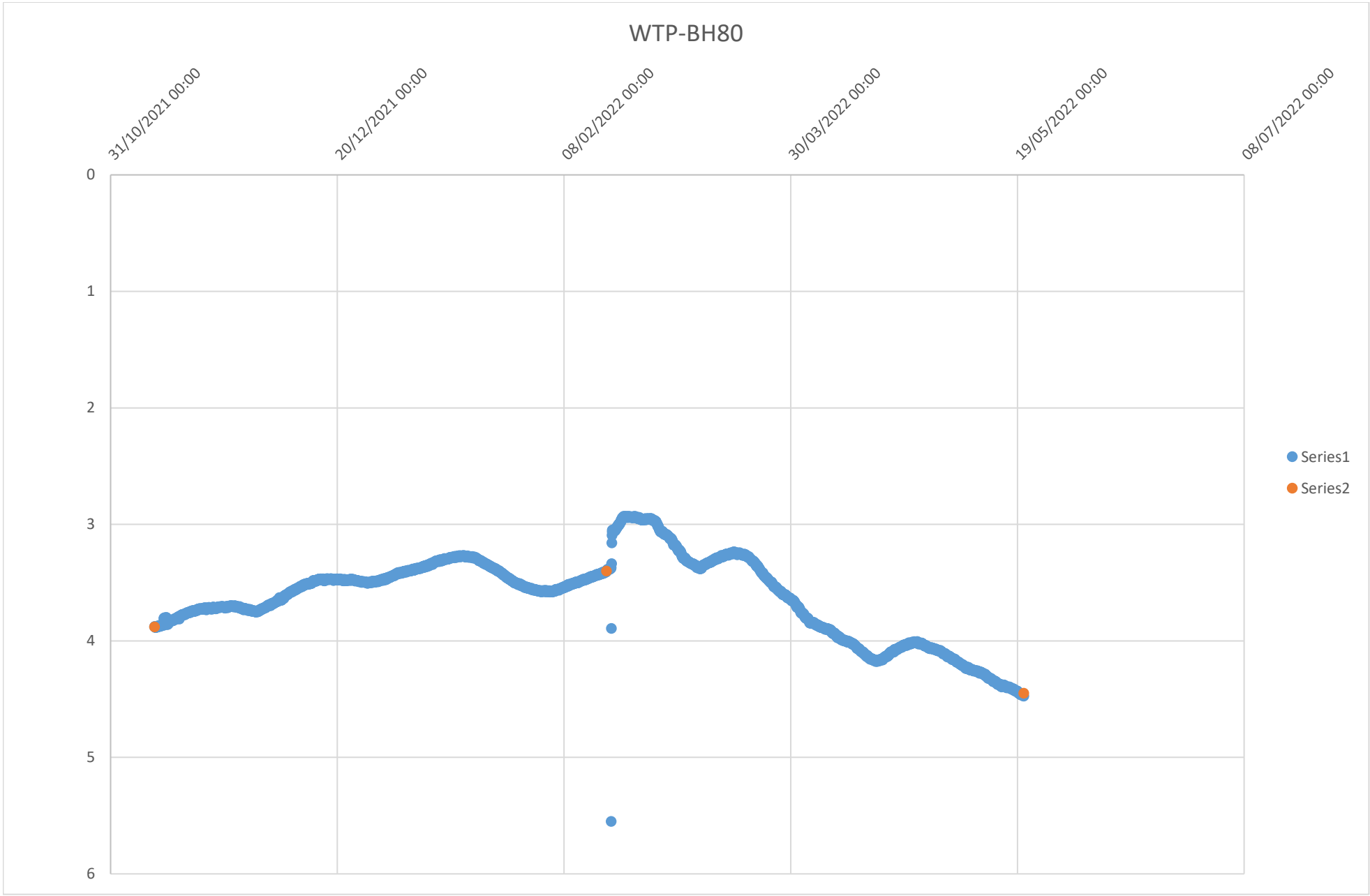
WTP-BH80
31/10/2021 00:00
20/12/2021 00:00
08/02/2022 00:00
30/03/2022 00:00
19/05/2022 00:00
08/07/2022 00:00
0
1
2
3
4
5
6
Series1
Series2

WTP-BH080						
Date and Time	Elapsed Time (Seconds)	Corrected Level Depth To Water (mbgl)	Corrected Pressure (mBar)	Temperature (C)	Barometric Pressure (mBar)	Manual Dip Reading (mbgl)
09/11/2021 17:00	0	3.88	646.302	10.558	1014.199	3.88
09/11/2021 18:00	3600	3.876	646.735	10.613	1013.848	
09/11/2021 19:00	7200	3.88	646.339	10.613	1014.673	
09/11/2021 20:00	10800	3.881	646.201	10.558	1014.674	
09/11/2021 21:00	14400	3.886	645.763	10.558	1015.22	
09/11/2021 22:00	18000	3.886	645.671	10.558	1015.794	
09/11/2021 23:00	21600	3.877	646.556	10.558	1015.283	
10/11/2021 00:00	25200	3.881	646.21	10.558	1016.218	
10/11/2021 01:00	28800	3.881	646.243	10.558	1015.917	
10/11/2021 02:00	32400	3.875	646.781	10.558	1015.807	
10/11/2021 03:00	36000	3.882	646.088	10.558	1016.072	
10/11/2021 04:00	39600	3.88	646.27	10.558	1016.586	
10/11/2021 05:00	43200	3.881	646.198	10.613	1016.686	
10/11/2021 06:00	46800	3.879	646.441	10.613	1016.979	
10/11/2021 07:00	50400	3.874	646.846	10.613	1016.627	
10/11/2021 08:00	54000	3.881	646.246	10.558	1017.681	
10/11/2021 09:00	57600	3.877	646.638	10.613	1017.798	
10/11/2021 10:00	61200	3.874	646.915	10.613	1017.896	
10/11/2021 11:00	64800	3.876	646.696	10.558	1018.194	
10/11/2021 12:00	68400	3.874	646.861	10.613	1017.683	
10/11/2021 13:00	72000	3.876	646.727	10.667	1017.845	
10/11/2021 14:00	75600	3.875	646.752	10.667	1017.231	
10/11/2021 15:00	79200	3.875	646.825	10.667	1016.891	
10/11/2021 16:00	82800	3.868	647.498	10.449	1016.372	
10/11/2021 17:00	86400	3.87	647.274	10.667	1016.549	
10/11/2021 18:00	90000	3.871	647.191	10.667	1017.06	
10/11/2021 19:00	93600	3.873	647.023	10.667	1017.014	
10/11/2021 20:00	97200	3.869	647.337	10.449	1016.747	
10/11/2021 21:00	100800	3.871	647.188	10.504	1016.87	
10/11/2021 22:00	104400	3.875	646.783	10.558	1017.144	
10/11/2021 23:00	108000	3.871	647.208	10.613	1016.533	
11/11/2021 00:00	111600	3.866	647.696	10.667	1015.913	
11/11/2021 01:00	115200	3.867	647.569	10.395	1015.845	
11/11/2021 02:00	118800	3.872	647.045	10.613	1015.358	
11/11/2021 03:00	122400	3.865	647.803	10.613	1014.278	
11/11/2021 04:00	126000	3.869	647.397	10.558	1013.907	
11/11/2021 05:00	129600	3.866	647.656	10.667	1013.169	
11/11/2021 06:00	133200	3.871	647.166	10.395	1012.661	
11/11/2021 07:00	136800	3.865	647.743	10.395	1011.175	
11/11/2021 08:00	140400	3.864	647.916	10.667	1010.501	
11/11/2021 09:00	144000	3.864	647.855	10.667	1010.241	
11/11/2021 10:00	147600	3.862	648.032	10.613	1009.554	
11/11/2021 11:00	151200	3.864	647.881	10.667	1008.716	
11/11/2021 12:00	154800	3.862	648.1	10.613	1007.935	
11/11/2021 13:00	158400	3.86	648.28	10.613	1006.684	

WTP-BH080						
Date and Time	Elapsed Time (Seconds)	Corrected Level Depth To Water (mbgl)	Corrected Pressure (mBar)	Temperature (C)	Barometric Pressure (mBar)	Manual Dip Reading (mbgl)
11/11/2021 14:00	162000	3.858	648.418	10.558	1004.858	
11/11/2021 15:00	165600	3.864	647.895	10.449	1004.202	
11/11/2021 16:00	169200	3.842	650.007	10.667	1001.293	
11/11/2021 17:00	172800	3.866	647.657	10.613	1003.133	
11/11/2021 18:00	176400	3.805	653.605	10.667	997.427	
11/11/2021 19:00	180000	3.808	653.375	10.613	996.987	
11/11/2021 20:00	183600	3.807	653.44	10.449	997.426	
11/11/2021 21:00	187200	3.804	653.761	10.613	995.745	
11/11/2021 22:00	190800	3.802	653.91	10.395	995.858	
11/11/2021 23:00	194400	3.81	653.194	10.558	995.695	
12/11/2021 00:00	198000	3.807	653.438	10.667	994.705	
12/11/2021 01:00	201600	3.806	653.564	10.613	994.016	
12/11/2021 02:00	205200	3.807	653.431	10.449	993.69	
12/11/2021 03:00	208800	3.805	653.623	10.613	993.315	
12/11/2021 04:00	212400	3.809	653.294	10.449	993.453	
12/11/2021 05:00	216000	3.812	652.999	10.667	993.378	
12/11/2021 06:00	219600	3.799	654.253	10.449	992.814	
12/11/2021 07:00	223200	3.8	654.115	10.667	993.065	
12/11/2021 08:00	226800	3.839	650.331	10.667	996.208	
12/11/2021 09:00	230400	3.85	649.25	10.613	997.688	
12/11/2021 10:00	234000	3.845	649.709	10.667	998.006	
12/11/2021 11:00	237600	3.858	648.449	10.504	999.503	
12/11/2021 12:00	241200	3.858	648.445	10.613	1000.205	
12/11/2021 13:00	244800	3.849	649.321	10.667	1001.336	
12/11/2021 14:00	248400	3.848	649.416	10.558	1001.988	
12/11/2021 15:00	252000	3.858	648.496	10.395	1003.091	
12/11/2021 16:00	255600	3.843	649.882	10.667	1004.04	
12/11/2021 17:00	259200	3.842	650.048	10.667	1004.73	
12/11/2021 18:00	262800	3.838	650.379	10.667	1006.005	
12/11/2021 19:00	266400	3.835	650.681	10.667	1006.558	
12/11/2021 20:00	270000	3.839	650.322	10.449	1007.714	
12/11/2021 21:00	273600	3.835	650.721	10.613	1008.096	
12/11/2021 22:00	277200	3.84	650.202	10.667	1008.91	
12/11/2021 23:00	280800	3.843	649.94	10.613	1009.626	
13/11/2021 00:00	284400	3.837	650.511	10.613	1010.446	
13/11/2021 01:00	288000	3.839	650.333	10.449	1010.647	
13/11/2021 02:00	291600	3.833	650.925	10.558	1010.647	
13/11/2021 03:00	295200	3.831	651.109	10.449	1011.048	
13/11/2021 04:00	298800	3.83	651.201	10.449	1011.171	
13/11/2021 05:00	302400	3.833	650.865	10.613	1012.073	
13/11/2021 06:00	306000	3.831	651.085	10.667	1012.256	
13/11/2021 07:00	309600	3.828	651.394	10.613	1012.347	
13/11/2021 08:00	313200	3.827	651.46	10.667	1012.898	
13/11/2021 09:00	316800	3.827	651.524	10.504	1013.605	
13/11/2021 10:00	320400	3.827	651.5	10.449	1013.708	

WTP-BH080						
Date and Time	Elapsed Time (Seconds)	Corrected Level Depth To Water (mbgl)	Corrected Pressure (mBar)	Temperature (C)	Barometric Pressure (mBar)	Manual Dip Reading (mbgl)
13/11/2021 11:00	324000	3.827	651.45	10.449	1014.079	
13/11/2021 12:00	327600	3.826	651.585	10.667	1014.272	
13/11/2021 13:00	331200	3.827	651.522	10.667	1014.496	
13/11/2021 14:00	334800	3.824	651.786	10.613	1014.417	
13/11/2021 15:00	338400	3.824	651.824	10.558	1014.458	
13/11/2021 16:00	342000	3.823	651.91	10.449	1014.369	
13/11/2021 17:00	345600	3.823	651.884	10.613	1014.801	
13/11/2021 18:00	349200	3.824	651.771	10.667	1015.371	
13/11/2021 19:00	352800	3.824	651.755	10.449	1015.701	
13/11/2021 20:00	356400	3.826	651.556	10.613	1016.039	
13/11/2021 21:00	360000	3.824	651.828	10.449	1016.056	
13/11/2021 22:00	363600	3.818	652.358	10.504	1016.411	
13/11/2021 23:00	367200	3.814	652.787	10.667	1016.443	
14/11/2021 00:00	370800	3.814	652.765	10.504	1016.593	
14/11/2021 01:00	374400	3.813	652.879	10.504	1016.104	
14/11/2021 02:00	378000	3.812	652.924	10.667	1016.145	
14/11/2021 03:00	381600	3.813	652.846	10.667	1016.866	
14/11/2021 04:00	385200	3.813	652.914	10.667	1016.851	
14/11/2021 05:00	388800	3.811	653.11	10.558	1016.919	
14/11/2021 06:00	392400	3.816	652.585	10.667	1017.501	
14/11/2021 07:00	396000	3.809	653.246	10.613	1017.24	
14/11/2021 08:00	399600	3.811	653.029	10.504	1017.882	
14/11/2021 09:00	403200	3.804	653.701	10.504	1018.014	
14/11/2021 10:00	406800	3.808	653.318	10.558	1018.799	
14/11/2021 11:00	410400	3.809	653.297	10.504	1018.953	
14/11/2021 12:00	414000	3.809	653.279	10.613	1019.135	
14/11/2021 13:00	417600	3.81	653.169	10.667	1019.005	
14/11/2021 14:00	421200	3.812	652.989	10.504	1019.1	
14/11/2021 15:00	424800	3.807	653.437	10.504	1018.652	
14/11/2021 16:00	428400	3.804	653.704	10.558	1018.254	
14/11/2021 17:00	432000	3.803	653.82	10.613	1018.487	
14/11/2021 18:00	435600	3.798	654.349	10.504	1018.169	
14/11/2021 19:00	439200	3.801	654.057	10.667	1019.189	
14/11/2021 20:00	442800	3.797	654.432	10.667	1019.189	
14/11/2021 21:00	446400	3.797	654.463	10.667	1019.05	
14/11/2021 22:00	450000	3.795	654.591	10.613	1019.107	
14/11/2021 23:00	453600	3.792	654.917	10.667	1018.917	
15/11/2021 00:00	457200	3.794	654.715	10.504	1019.409	
15/11/2021 01:00	460800	3.8	654.166	10.504	1020.493	
15/11/2021 02:00	464400	3.795	654.61	10.558	1020.292	
15/11/2021 03:00	468000	3.799	654.229	10.613	1020.113	
15/11/2021 04:00	471600	3.812	653.013	10.558	1020.711	
15/11/2021 05:00	475200	3.789	655.251	10.667	1020.833	
15/11/2021 06:00	478800	3.789	655.239	10.558	1021.109	
15/11/2021 07:00	482400	3.791	654.978	10.613	1021.827	

WTP-BH080						
Date and Time	Elapsed Time (Seconds)	Corrected Level Depth To Water (mbgl)	Corrected Pressure (mBar)	Temperature (C)	Barometric Pressure (mBar)	Manual Dip Reading (mbgl)
15/11/2021 08:00	486000	3.783	655.829	10.558	1021.911	
15/11/2021 09:00	489600	3.789	655.252	10.558	1022.755	
15/11/2021 10:00	493200	3.789	655.251	10.613	1023.214	
15/11/2021 11:00	496800	3.786	655.511	10.613	1023.65	
15/11/2021 12:00	500400	3.786	655.512	10.558	1023.406	
15/11/2021 13:00	504000	3.786	655.546	10.613	1022.972	
15/11/2021 14:00	507600	3.786	655.506	10.558	1022.556	
15/11/2021 15:00	511200	3.787	655.458	10.558	1022.229	
15/11/2021 16:00	514800	3.784	655.679	10.667	1022.332	
15/11/2021 17:00	518400	3.783	655.786	10.613	1022.09	
15/11/2021 18:00	522000	3.775	656.587	10.558	1021.582	
15/11/2021 19:00	525600	3.775	656.593	10.558	1021.844	
15/11/2021 20:00	529200	3.777	656.387	10.558	1021.836	
15/11/2021 21:00	532800	3.776	656.512	10.558	1021.442	
15/11/2021 22:00	536400	3.778	656.266	10.613	1021.342	
15/11/2021 23:00	540000	3.777	656.438	10.613	1020.581	
16/11/2021 00:00	543600	3.778	656.259	10.558	1020.356	
16/11/2021 01:00	547200	3.775	656.591	10.613	1019.303	
16/11/2021 02:00	550800	3.771	656.971	10.613	1018.709	
16/11/2021 03:00	554400	3.772	656.837	10.613	1017.932	
16/11/2021 04:00	558000	3.777	656.419	10.558	1017.519	
16/11/2021 05:00	561600	3.771	656.942	10.558	1016.782	
16/11/2021 06:00	565200	3.773	656.83	10.613	1016.173	
16/11/2021 07:00	568800	3.77	657.033	10.558	1015.459	
16/11/2021 08:00	572400	3.77	657.046	10.558	1015.286	
16/11/2021 09:00	576000	3.776	656.477	10.558	1015.534	
16/11/2021 10:00	579600	3.771	656.984	10.558	1015.24	
16/11/2021 11:00	583200	3.768	657.287	10.613	1014.591	
16/11/2021 12:00	586800	3.771	657.02	10.558	1013.491	
16/11/2021 13:00	590400	3.768	657.323	10.613	1013.216	
16/11/2021 14:00	594000	3.767	657.378	10.558	1012.651	
16/11/2021 15:00	597600	3.764	657.659	10.613	1012.453	
16/11/2021 16:00	601200	3.765	657.566	10.558	1012.785	
16/11/2021 17:00	604800	3.767	657.399	10.558	1014.129	
16/11/2021 18:00	608400	3.764	657.657	10.613	1014.703	
16/11/2021 19:00	612000	3.763	657.734	10.613	1015.376	
16/11/2021 20:00	615600	3.756	658.456	10.613	1015.189	
16/11/2021 21:00	619200	3.761	657.94	10.613	1016.08	
16/11/2021 22:00	622800	3.76	658.049	10.613	1016.614	
16/11/2021 23:00	626400	3.762	657.832	10.613	1017.153	
17/11/2021 00:00	630000	3.758	658.229	10.613	1017.344	
17/11/2021 01:00	633600	3.756	658.418	10.613	1017.316	
17/11/2021 02:00	637200	3.76	658.027	10.613	1017.867	
17/11/2021 03:00	640800	3.76	658.098	10.613	1018.118	
17/11/2021 04:00	644400	3.759	658.162	10.613	1018.321	

WTP-BH080						
Date and Time	Elapsed Time (Seconds)	Corrected Level Depth To Water (mbgl)	Corrected Pressure (mBar)	Temperature (C)	Barometric Pressure (mBar)	Manual Dip Reading (mbgl)
17/11/2021 05:00	648000	3.758	658.237	10.558	1019.29	
17/11/2021 06:00	651600	3.756	658.421	10.558	1019.159	
17/11/2021 07:00	655200	3.755	658.525	10.613	1019.244	
17/11/2021 08:00	658800	3.754	658.628	10.613	1019.944	
17/11/2021 09:00	662400	3.751	658.961	10.613	1020.147	
17/11/2021 10:00	666000	3.755	658.553	10.558	1020.579	
17/11/2021 11:00	669600	3.753	658.72	10.558	1020.627	
17/11/2021 12:00	673200	3.758	658.239	10.558	1020.412	
17/11/2021 13:00	676800	3.754	658.647	10.558	1020.325	
17/11/2021 14:00	680400	3.747	659.323	10.613	1019.731	
17/11/2021 15:00	684000	3.748	659.194	10.613	1019.539	
17/11/2021 16:00	687600	3.753	658.771	10.558	1020.201	
17/11/2021 17:00	691200	3.747	659.287	10.613	1019.874	
17/11/2021 18:00	694800	3.747	659.326	10.613	1020.639	
17/11/2021 19:00	698400	3.752	658.876	10.558	1020.899	
17/11/2021 20:00	702000	3.747	659.285	10.558	1020.758	
17/11/2021 21:00	705600	3.748	659.245	10.558	1021.119	
17/11/2021 22:00	709200	3.752	658.885	10.613	1021.561	
17/11/2021 23:00	712800	3.742	659.804	10.613	1021.232	
18/11/2021 00:00	716400	3.741	659.925	10.613	1020.789	
18/11/2021 01:00	720000	3.744	659.637	10.613	1021.399	
18/11/2021 02:00	723600	3.745	659.509	10.613	1021.367	
18/11/2021 03:00	727200	3.743	659.724	10.613	1021.366	
18/11/2021 04:00	730800	3.743	659.737	10.613	1021.245	
18/11/2021 05:00	734400	3.74	659.986	10.558	1021.075	
18/11/2021 06:00	738000	3.745	659.49	10.558	1021.357	
18/11/2021 07:00	741600	3.741	659.949	10.558	1022.13	
18/11/2021 08:00	745200	3.747	659.368	10.613	1022.792	
18/11/2021 09:00	748800	3.744	659.581	10.613	1022.955	
18/11/2021 10:00	752400	3.737	660.284	10.558	1022.651	
18/11/2021 11:00	756000	3.747	659.293	10.613	1023.671	
18/11/2021 12:00	759600	3.741	659.948	10.558	1023.202	
18/11/2021 13:00	763200	3.739	660.078	10.613	1023.583	
18/11/2021 14:00	766800	3.746	659.416	10.613	1023.495	
18/11/2021 15:00	770400	3.744	659.611	10.613	1023.247	
18/11/2021 16:00	774000	3.74	660.013	10.613	1023.112	
18/11/2021 17:00	777600	3.738	660.193	10.613	1023.093	
18/11/2021 18:00	781200	3.738	660.213	10.613	1023.34	
18/11/2021 19:00	784800	3.744	659.638	10.613	1024.022	
18/11/2021 20:00	788400	3.734	660.588	10.558	1023.687	
18/11/2021 21:00	792000	3.736	660.363	10.558	1024.179	
18/11/2021 22:00	795600	3.739	660.126	10.558	1024.309	
18/11/2021 23:00	799200	3.733	660.749	10.558	1023.847	
19/11/2021 00:00	802800	3.737	660.273	10.613	1023.817	
19/11/2021 01:00	806400	3.738	660.245	10.558	1024.137	

WTP-BH080						
Date and Time	Elapsed Time (Seconds)	Corrected Level Depth To Water (mbgl)	Corrected Pressure (mBar)	Temperature (C)	Barometric Pressure (mBar)	Manual Dip Reading (mbgl)
19/11/2021 02:00	810000	3.734	660.564	10.613	1023.364	
19/11/2021 03:00	813600	3.735	660.502	10.558	1023.344	
19/11/2021 04:00	817200	3.737	660.319	10.613	1023.716	
19/11/2021 05:00	820800	3.729	661.128	10.613	1023.175	
19/11/2021 06:00	824400	3.73	661.037	10.613	1023.105	
19/11/2021 07:00	828000	3.727	661.25	10.558	1023.507	
19/11/2021 08:00	831600	3.729	661.074	10.558	1023.629	
19/11/2021 09:00	835200	3.734	660.592	10.613	1024.301	
19/11/2021 10:00	838800	3.727	661.249	10.558	1024.258	
19/11/2021 11:00	842400	3.726	661.378	10.613	1024.104	
19/11/2021 12:00	846000	3.73	660.959	10.558	1024.227	
19/11/2021 13:00	849600	3.729	661.137	10.558	1023.674	
19/11/2021 14:00	853200	3.725	661.455	10.558	1023.302	
19/11/2021 15:00	856800	3.722	661.809	10.613	1022.656	
19/11/2021 16:00	860400	3.729	661.144	10.613	1023.214	
19/11/2021 17:00	864000	3.725	661.5	10.613	1022.857	
19/11/2021 18:00	867600	3.727	661.283	10.558	1022.992	
19/11/2021 19:00	871200	3.726	661.411	10.613	1022.946	
19/11/2021 20:00	874800	3.727	661.244	10.613	1023.22	
19/11/2021 21:00	878400	3.728	661.177	10.613	1023.02	
19/11/2021 22:00	882000	3.724	661.63	10.613	1022.727	
19/11/2021 23:00	885600	3.727	661.31	10.613	1022.565	
20/11/2021 00:00	889200	3.729	661.075	10.558	1022.932	
20/11/2021 01:00	892800	3.731	660.937	10.613	1022.563	
20/11/2021 02:00	896400	3.726	661.413	10.558	1021.844	
20/11/2021 03:00	900000	3.729	661.132	10.613	1021.35	
20/11/2021 04:00	903600	3.724	661.562	10.558	1020.731	
20/11/2021 05:00	907200	3.729	661.08	10.613	1021.242	
20/11/2021 06:00	910800	3.723	661.722	10.613	1020.974	
20/11/2021 07:00	914400	3.722	661.738	10.613	1020.423	
20/11/2021 08:00	918000	3.721	661.904	10.558	1020.389	
20/11/2021 09:00	921600	3.728	661.233	10.558	1020.364	
20/11/2021 10:00	925200	3.723	661.645	10.613	1020.194	
20/11/2021 11:00	928800	3.721	661.839	10.613	1019.947	
20/11/2021 12:00	932400	3.728	661.168	10.558	1020	
20/11/2021 13:00	936000	3.729	661.133	10.558	1019.446	
20/11/2021 14:00	939600	3.719	662.038	10.558	1018.166	
20/11/2021 15:00	943200	3.717	662.243	10.613	1018.365	
20/11/2021 16:00	946800	3.726	661.414	10.613	1019.14	
20/11/2021 17:00	950400	3.727	661.288	10.558	1019.345	
20/11/2021 18:00	954000	3.718	662.153	10.558	1019.39	
20/11/2021 19:00	957600	3.72	661.94	10.613	1020.06	
20/11/2021 20:00	961200	3.718	662.186	10.558	1020.161	
20/11/2021 21:00	964800	3.715	662.446	10.613	1020.465	
20/11/2021 22:00	968400	3.727	661.315	10.558	1021.193	

WTP-BH080						
Date and Time	Elapsed Time (Seconds)	Corrected Level Depth To Water (mbgl)	Corrected Pressure (mBar)	Temperature (C)	Barometric Pressure (mBar)	Manual Dip Reading (mbgl)
20/11/2021 23:00	972000	3.718	662.205	10.558	1021.052	
21/11/2021 00:00	975600	3.725	661.469	10.613	1021.495	
21/11/2021 01:00	979200	3.719	662.119	10.613	1021.649	
21/11/2021 02:00	982800	3.725	661.486	10.613	1021.854	
21/11/2021 03:00	986400	3.734	660.595	10.613	1022.797	
21/11/2021 04:00	990000	3.726	661.427	10.667	1022.369	
21/11/2021 05:00	993600	3.722	661.734	10.613	1022.516	
21/11/2021 06:00	997200	3.719	662.058	10.558	1021.735	
21/11/2021 07:00	1000800	3.721	661.864	10.558	1022.357	
21/11/2021 08:00	1004400	3.721	661.867	10.613	1022.758	
21/11/2021 09:00	1008000	3.724	661.57	10.613	1023.376	
21/11/2021 10:00	1011600	3.721	661.898	10.667	1023.613	
21/11/2021 11:00	1015200	3.72	661.942	10.613	1024.237	
21/11/2021 12:00	1018800	3.722	661.82	10.558	1024.437	
21/11/2021 13:00	1022400	3.72	662.023	10.613	1024.262	
21/11/2021 14:00	1026000	3.717	662.289	10.613	1024.211	
21/11/2021 15:00	1029600	3.717	662.282	10.613	1024.218	
21/11/2021 16:00	1033200	3.713	662.646	10.613	1024.336	
21/11/2021 17:00	1036800	3.713	662.7	10.558	1025.11	
21/11/2021 18:00	1040400	3.722	661.828	10.613	1026.225	
21/11/2021 19:00	1044000	3.72	661.969	10.613	1026.889	
21/11/2021 20:00	1047600	3.723	661.671	10.558	1027.157	
21/11/2021 21:00	1051200	3.719	662.039	10.613	1027.729	
21/11/2021 22:00	1054800	3.722	661.75	10.613	1028.393	
21/11/2021 23:00	1058400	3.725	661.479	10.667	1029.014	
22/11/2021 00:00	1062000	3.72	661.997	10.558	1028.6	
22/11/2021 01:00	1065600	3.722	661.807	10.613	1029.194	
22/11/2021 02:00	1069200	3.72	661.964	10.613	1029.09	
22/11/2021 03:00	1072800	3.727	661.291	10.558	1029.841	
22/11/2021 04:00	1076400	3.727	661.262	10.558	1030.192	
22/11/2021 05:00	1080000	3.722	661.734	10.558	1030.042	
22/11/2021 06:00	1083600	3.721	661.85	10.613	1030.543	
22/11/2021 07:00	1087200	3.722	661.813	10.667	1031.199	
22/11/2021 08:00	1090800	3.728	661.203	10.613	1032.156	
22/11/2021 09:00	1094400	3.72	661.982	10.667	1032.048	
22/11/2021 10:00	1098000	3.715	662.444	10.613	1031.879	
22/11/2021 11:00	1101600	3.715	662.482	10.613	1031.734	
22/11/2021 12:00	1105200	3.716	662.413	10.667	1032.046	
22/11/2021 13:00	1108800	3.717	662.32	10.613	1031.735	
22/11/2021 14:00	1112400	3.713	662.629	10.613	1031.372	
22/11/2021 15:00	1116000	3.711	662.81	10.613	1031.245	
22/11/2021 16:00	1119600	3.709	663.091	10.613	1031.125	
22/11/2021 17:00	1123200	3.713	662.701	10.558	1031.754	
22/11/2021 18:00	1126800	3.717	662.248	10.613	1032.343	
22/11/2021 19:00	1130400	3.713	662.658	10.613	1032.362	

WTP-BH080						
Date and Time	Elapsed Time (Seconds)	Corrected Level Depth To Water (mbgl)	Corrected Pressure (mBar)	Temperature (C)	Barometric Pressure (mBar)	Manual Dip Reading (mbgl)
22/11/2021 20:00	1134000	3.716	662.412	10.613	1032.501	
22/11/2021 21:00	1137600	3.72	662.02	10.613	1033	
22/11/2021 22:00	1141200	3.717	662.226	10.613	1032.9	
22/11/2021 23:00	1144800	3.721	661.897	10.558	1033.255	
23/11/2021 00:00	1148400	3.72	661.994	10.613	1033.508	
23/11/2021 01:00	1152000	3.717	662.224	10.558	1033.409	
23/11/2021 02:00	1155600	3.717	662.275	10.613	1032.959	
23/11/2021 03:00	1159200	3.722	661.806	10.613	1033.16	
23/11/2021 04:00	1162800	3.725	661.477	10.613	1033.114	
23/11/2021 05:00	1166400	3.725	661.521	10.613	1033.07	
23/11/2021 06:00	1170000	3.72	661.938	10.613	1032.599	
23/11/2021 07:00	1173600	3.724	661.61	10.613	1032.499	
23/11/2021 08:00	1177200	3.713	662.649	10.613	1032.103	
23/11/2021 09:00	1180800	3.716	662.382	10.558	1032.662	
23/11/2021 10:00	1184400	3.716	662.394	10.613	1032.84	
23/11/2021 11:00	1188000	3.717	662.318	10.613	1032.648	
23/11/2021 12:00	1191600	3.716	662.359	10.558	1032.364	
23/11/2021 13:00	1195200	3.714	662.547	10.558	1031.319	
23/11/2021 14:00	1198800	3.715	662.445	10.613	1030.967	
23/11/2021 15:00	1202400	3.709	663.097	10.613	1029.94	
23/11/2021 16:00	1206000	3.712	662.76	10.613	1030.063	
23/11/2021 17:00	1209600	3.71	662.918	10.613	1029.798	
23/11/2021 18:00	1213200	3.708	663.158	10.613	1029.503	
23/11/2021 19:00	1216800	3.713	662.712	10.613	1029.736	
23/11/2021 20:00	1220400	3.711	662.842	10.613	1029.499	
23/11/2021 21:00	1224000	3.713	662.703	10.613	1029.208	
23/11/2021 22:00	1227600	3.712	662.749	10.613	1028.359	
23/11/2021 23:00	1231200	3.712	662.765	10.613	1028.129	
24/11/2021 00:00	1234800	3.709	663.036	10.667	1026.975	
24/11/2021 01:00	1238400	3.713	662.707	10.667	1026.447	
24/11/2021 02:00	1242000	3.709	663.038	10.613	1025.39	
24/11/2021 03:00	1245600	3.714	662.532	10.613	1024.933	
24/11/2021 04:00	1249200	3.711	662.899	10.558	1023.679	
24/11/2021 05:00	1252800	3.71	662.966	10.613	1022.784	
24/11/2021 06:00	1256400	3.706	663.309	10.667	1021.344	
24/11/2021 07:00	1260000	3.711	662.817	10.613	1021.005	
24/11/2021 08:00	1263600	3.711	662.89	10.613	1019.967	
24/11/2021 09:00	1267200	3.711	662.853	10.613	1019.362	
24/11/2021 10:00	1270800	3.707	663.284	10.613	1018.716	
24/11/2021 11:00	1274400	3.707	663.209	10.613	1018.952	
24/11/2021 12:00	1278000	3.709	663.035	10.613	1018.376	
24/11/2021 13:00	1281600	3.706	663.359	10.613	1017.303	
24/11/2021 14:00	1285200	3.708	663.141	10.613	1016.61	
24/11/2021 15:00	1288800	3.708	663.197	10.613	1016.393	
24/11/2021 16:00	1292400	3.703	663.618	10.613	1016.508	

WTP-BH080						
Date and Time	Elapsed Time (Seconds)	Corrected Level Depth To Water (mbgl)	Corrected Pressure (mBar)	Temperature (C)	Barometric Pressure (mBar)	Manual Dip Reading (mbgl)
24/11/2021 17:00	1296000	3.708	663.179	10.613	1016.839	
24/11/2021 18:00	1299600	3.71	662.933	10.613	1017.46	
24/11/2021 19:00	1303200	3.712	662.772	10.613	1017.889	
24/11/2021 20:00	1306800	3.709	663.082	10.667	1018.357	
24/11/2021 21:00	1310400	3.71	662.932	10.613	1019.39	
24/11/2021 22:00	1314000	3.712	662.779	10.613	1019.596	
24/11/2021 23:00	1317600	3.713	662.622	10.667	1020.156	
25/11/2021 00:00	1321200	3.712	662.787	10.613	1020.928	
25/11/2021 01:00	1324800	3.711	662.891	10.613	1021.305	
25/11/2021 02:00	1328400	3.714	662.53	10.613	1021.827	
25/11/2021 03:00	1332000	3.71	662.987	10.613	1021.691	
25/11/2021 04:00	1335600	3.715	662.483	10.613	1022.303	
25/11/2021 05:00	1339200	3.711	662.895	10.667	1022.241	
25/11/2021 06:00	1342800	3.718	662.177	10.613	1022.983	
25/11/2021 07:00	1346400	3.714	662.609	10.613	1022.927	
25/11/2021 08:00	1350000	3.712	662.751	10.613	1023.481	
25/11/2021 09:00	1353600	3.713	662.667	10.613	1023.833	
25/11/2021 10:00	1357200	3.706	663.37	10.613	1023.291	
25/11/2021 11:00	1360800	3.713	662.625	10.613	1023.768	
25/11/2021 12:00	1364400	3.712	662.751	10.613	1022.839	
25/11/2021 13:00	1368000	3.706	663.317	10.558	1021.975	
25/11/2021 14:00	1371600	3.708	663.15	10.613	1021.528	
25/11/2021 15:00	1375200	3.713	662.685	10.613	1020.868	
25/11/2021 16:00	1378800	3.712	662.771	10.613	1020.032	
25/11/2021 17:00	1382400	3.705	663.411	10.667	1018.724	
25/11/2021 18:00	1386000	3.706	663.379	10.613	1017.764	
25/11/2021 19:00	1389600	3.712	662.795	10.613	1017.545	
25/11/2021 20:00	1393200	3.712	662.716	10.667	1015.992	
25/11/2021 21:00	1396800	3.715	662.511	10.613	1014.615	
25/11/2021 22:00	1400400	3.712	662.727	10.613	1012.739	
25/11/2021 23:00	1404000	3.701	663.869	10.667	1011.143	
26/11/2021 00:00	1407600	3.707	663.206	10.613	1009.636	
26/11/2021 01:00	1411200	3.707	663.209	10.613	1008.294	
26/11/2021 02:00	1414800	3.701	663.81	10.613	1006.033	
26/11/2021 03:00	1418400	3.705	663.445	10.613	1005.06	
26/11/2021 04:00	1422000	3.705	663.412	10.613	1003.487	
26/11/2021 05:00	1425600	3.703	663.6	10.613	1001.853	
26/11/2021 06:00	1429200	3.707	663.28	10.613	1001.425	
26/11/2021 07:00	1432800	3.703	663.615	10.667	1001.118	
26/11/2021 08:00	1436400	3.706	663.388	10.613	1001.049	
26/11/2021 09:00	1440000	3.704	663.539	10.613	1001.326	
26/11/2021 10:00	1443600	3.7	663.907	10.613	1001.012	
26/11/2021 11:00	1447200	3.7	663.98	10.613	1000.832	
26/11/2021 12:00	1450800	3.698	664.139	10.613	1000.137	
26/11/2021 13:00	1454400	3.704	663.499	10.613	1000.616	

WTP-BH080						
Date and Time	Elapsed Time (Seconds)	Corrected Level Depth To Water (mbgl)	Corrected Pressure (mBar)	Temperature (C)	Barometric Pressure (mBar)	Manual Dip Reading (mbgl)
26/11/2021 14:00	1458000	3.7	663.914	10.613	1000.309	
26/11/2021 15:00	1461600	3.699	664.013	10.613	999.835	
26/11/2021 16:00	1465200	3.701	663.879	10.613	999.808	
26/11/2021 17:00	1468800	3.7	663.905	10.613	1001.067	
26/11/2021 18:00	1472400	3.705	663.454	10.613	1001.09	
26/11/2021 19:00	1476000	3.703	663.623	10.613	1001.082	
26/11/2021 20:00	1479600	3.7	663.914	10.613	1002.022	
26/11/2021 21:00	1483200	3.704	663.568	10.613	1002.422	
26/11/2021 22:00	1486800	3.703	663.687	10.613	1003.212	
26/11/2021 23:00	1490400	3.702	663.753	10.613	1004.109	
27/11/2021 00:00	1494000	3.702	663.784	10.613	1004.936	
27/11/2021 01:00	1497600	3.703	663.682	10.613	1005.52	
27/11/2021 02:00	1501200	3.704	663.57	10.667	1006.623	
27/11/2021 03:00	1504800	3.705	663.436	10.613	1007.371	
27/11/2021 04:00	1508400	3.709	663.024	10.613	1008.48	
27/11/2021 05:00	1512000	3.704	663.551	10.613	1009.024	
27/11/2021 06:00	1515600	3.702	663.72	10.613	1009.658	
27/11/2021 07:00	1519200	3.706	663.343	10.613	1010.302	
27/11/2021 08:00	1522800	3.698	664.109	10.613	1010.714	
27/11/2021 09:00	1526400	3.708	663.154	10.613	1011.884	
27/11/2021 10:00	1530000	3.707	663.299	10.613	1012.221	
27/11/2021 11:00	1533600	3.7	663.898	10.613	1012.21	
27/11/2021 12:00	1537200	3.702	663.76	10.613	1012.296	
27/11/2021 13:00	1540800	3.701	663.872	10.613	1012.665	
27/11/2021 14:00	1544400	3.706	663.345	10.613	1012.496	
27/11/2021 15:00	1548000	3.709	663.077	10.613	1012.711	
27/11/2021 16:00	1551600	3.709	663.026	10.613	1012.922	
27/11/2021 17:00	1555200	3.702	663.733	10.613	1013.232	
27/11/2021 18:00	1558800	3.706	663.332	10.613	1013.741	
27/11/2021 19:00	1562400	3.704	663.558	10.613	1012.925	
27/11/2021 20:00	1566000	3.703	663.653	10.613	1013.581	
27/11/2021 21:00	1569600	3.706	663.392	10.613	1013.413	
27/11/2021 22:00	1573200	3.709	663.056	10.613	1013.428	
27/11/2021 23:00	1576800	3.713	662.649	10.613	1012.817	
28/11/2021 00:00	1580400	3.711	662.839	10.613	1012.199	
28/11/2021 01:00	1584000	3.712	662.717	10.613	1011.946	
28/11/2021 02:00	1587600	3.708	663.145	10.613	1010.607	
28/11/2021 03:00	1591200	3.713	662.689	10.613	1010.474	
28/11/2021 04:00	1594800	3.711	662.885	10.613	1009.69	
28/11/2021 05:00	1598400	3.709	663.038	10.613	1008.091	
28/11/2021 06:00	1602000	3.714	662.537	10.613	1008.003	
28/11/2021 07:00	1605600	3.712	662.735	10.613	1007.162	
28/11/2021 08:00	1609200	3.712	662.798	10.613	1006.725	
28/11/2021 09:00	1612800	3.714	662.605	10.613	1006.65	
28/11/2021 10:00	1616400	3.716	662.388	10.613	1007.241	

WTP-BH080						
Date and Time	Elapsed Time (Seconds)	Corrected Level Depth To Water (mbgl)	Corrected Pressure (mBar)	Temperature (C)	Barometric Pressure (mBar)	Manual Dip Reading (mbgl)
28/11/2021 11:00	1620000	3.706	663.323	10.613	1006.199	
28/11/2021 12:00	1623600	3.715	662.427	10.613	1006.4	
28/11/2021 13:00	1627200	3.718	662.197	10.613	1006.148	
28/11/2021 14:00	1630800	3.72	661.969	10.613	1006	
28/11/2021 15:00	1634400	3.718	662.212	10.613	1006.4	
28/11/2021 16:00	1638000	3.715	662.43	10.613	1006.45	
28/11/2021 17:00	1641600	3.718	662.128	10.613	1007.127	
28/11/2021 18:00	1645200	3.715	662.438	10.613	1007.941	
28/11/2021 19:00	1648800	3.717	662.25	10.613	1008.932	
28/11/2021 20:00	1652400	3.72	661.986	10.613	1009.571	
28/11/2021 21:00	1656000	3.721	661.872	10.667	1010.035	
28/11/2021 22:00	1659600	3.724	661.614	10.613	1010.425	
28/11/2021 23:00	1663200	3.724	661.569	10.613	1010.791	
29/11/2021 00:00	1666800	3.72	661.982	10.613	1010.378	
29/11/2021 01:00	1670400	3.725	661.498	10.613	1010.809	
29/11/2021 02:00	1674000	3.717	662.311	10.613	1010.05	
29/11/2021 03:00	1677600	3.723	661.659	10.613	1010.38	
29/11/2021 04:00	1681200	3.727	661.326	10.667	1010.206	
29/11/2021 05:00	1684800	3.729	661.086	10.613	1010.579	
29/11/2021 06:00	1688400	3.73	661.023	10.613	1010.534	
29/11/2021 07:00	1692000	3.727	661.279	10.613	1010.546	
29/11/2021 08:00	1695600	3.725	661.462	10.613	1010.952	
29/11/2021 09:00	1699200	3.733	660.702	10.613	1011.979	
29/11/2021 10:00	1702800	3.728	661.181	10.667	1011.904	
29/11/2021 11:00	1706400	3.728	661.186	10.613	1012.138	
29/11/2021 12:00	1710000	3.727	661.249	10.613	1011.969	
29/11/2021 13:00	1713600	3.727	661.315	10.613	1011.956	
29/11/2021 14:00	1717200	3.721	661.869	10.667	1011.752	
29/11/2021 15:00	1720800	3.721	661.854	10.613	1011.47	
29/11/2021 16:00	1724400	3.73	661.033	10.613	1012.452	
29/11/2021 17:00	1728000	3.726	661.364	10.613	1012.924	
29/11/2021 18:00	1731600	3.724	661.544	10.613	1013.225	
29/11/2021 19:00	1735200	3.726	661.358	10.613	1013.627	
29/11/2021 20:00	1738800	3.73	661.039	10.613	1013.785	
29/11/2021 21:00	1742400	3.728	661.187	10.613	1012.941	
29/11/2021 22:00	1746000	3.726	661.409	10.613	1013.2	
29/11/2021 23:00	1749600	3.728	661.242	10.613	1013.368	
30/11/2021 00:00	1753200	3.729	661.123	10.613	1013.326	
30/11/2021 01:00	1756800	3.729	661.109	10.613	1013.393	
30/11/2021 02:00	1760400	3.73	660.954	10.667	1012.827	
30/11/2021 03:00	1764000	3.73	660.982	10.613	1012.502	
30/11/2021 04:00	1767600	3.728	661.145	10.613	1012.019	
30/11/2021 05:00	1771200	3.733	660.735	10.613	1011.786	
30/11/2021 06:00	1774800	3.737	660.338	10.613	1011.754	
30/11/2021 07:00	1778400	3.735	660.481	10.613	1011.344	

WTP-BH080						
Date and Time	Elapsed Time (Seconds)	Corrected Level Depth To Water (mbgl)	Corrected Pressure (mBar)	Temperature (C)	Barometric Pressure (mBar)	Manual Dip Reading (mbgl)
30/11/2021 08:00	1782000	3.739	660.077	10.613	1012.069	
30/11/2021 09:00	1785600	3.732	660.771	10.613	1011.107	
30/11/2021 10:00	1789200	3.734	660.612	10.613	1010.195	
30/11/2021 11:00	1792800	3.734	660.595	10.613	1009.516	
30/11/2021 12:00	1796400	3.738	660.225	10.613	1008.441	
30/11/2021 13:00	1800000	3.736	660.439	10.613	1006.568	
30/11/2021 14:00	1803600	3.728	661.187	10.667	1004.349	
30/11/2021 15:00	1807200	3.738	660.216	10.613	1002.24	
30/11/2021 16:00	1810800	3.738	660.217	10.667	999.859	
30/11/2021 17:00	1814400	3.74	660.033	10.613	998.731	
30/11/2021 18:00	1818000	3.739	660.11	10.613	998.065	
30/11/2021 19:00	1821600	3.734	660.59	10.613	997.638	
30/11/2021 20:00	1825200	3.739	660.157	10.613	998.445	
30/11/2021 21:00	1828800	3.732	660.787	10.613	997.869	
30/11/2021 22:00	1832400	3.734	660.558	10.613	999.062	
30/11/2021 23:00	1836000	3.736	660.43	10.667	1000.074	
01/12/2021 00:00	1839600	3.737	660.324	10.667	1000.876	
01/12/2021 01:00	1843200	3.736	660.378	10.667	1000.983	
01/12/2021 02:00	1846800	3.742	659.854	10.613	1001.907	
01/12/2021 03:00	1850400	3.743	659.771	10.613	1002.418	
01/12/2021 04:00	1854000	3.738	660.215	10.613	1002.242	
01/12/2021 05:00	1857600	3.747	659.35	10.613	1002.999	
01/12/2021 06:00	1861200	3.743	659.746	10.613	1002.924	
01/12/2021 07:00	1864800	3.742	659.857	10.613	1002.974	
01/12/2021 08:00	1868400	3.742	659.851	10.613	1002.979	
01/12/2021 09:00	1872000	3.743	659.762	10.667	1003.686	
01/12/2021 10:00	1875600	3.744	659.577	10.613	1004.538	
01/12/2021 11:00	1879200	3.745	659.571	10.613	1004.973	
01/12/2021 12:00	1882800	3.744	659.644	10.667	1005.517	
01/12/2021 13:00	1886400	3.74	660.011	10.613	1005.282	
01/12/2021 14:00	1890000	3.744	659.638	10.613	1005.708	
01/12/2021 15:00	1893600	3.746	659.462	10.613	1006.098	
01/12/2021 16:00	1897200	3.742	659.776	10.613	1006.856	
01/12/2021 17:00	1900800	3.744	659.619	10.613	1007.976	
01/12/2021 18:00	1904400	3.746	659.469	10.667	1009.279	
01/12/2021 19:00	1908000	3.744	659.592	10.667	1010.226	
01/12/2021 20:00	1911600	3.746	659.443	10.667	1011.125	
01/12/2021 21:00	1915200	3.745	659.565	10.667	1011.806	
01/12/2021 22:00	1918800	3.751	658.983	10.613	1012.199	
01/12/2021 23:00	1922400	3.751	658.939	10.613	1012.832	
02/12/2021 00:00	1926000	3.751	658.916	10.613	1012.856	
02/12/2021 01:00	1929600	3.752	658.814	10.667	1012.932	
02/12/2021 02:00	1933200	3.748	659.208	10.667	1013.074	
02/12/2021 03:00	1936800	3.748	659.256	10.667	1013.294	
02/12/2021 04:00	1940400	3.747	659.312	10.667	1013.291	

WTP-BH080						
Date and Time	Elapsed Time (Seconds)	Corrected Level Depth To Water (mbgl)	Corrected Pressure (mBar)	Temperature (C)	Barometric Pressure (mBar)	Manual Dip Reading (mbgl)
02/12/2021 05:00	1944000	3.75	659.011	10.667	1013.913	
02/12/2021 06:00	1947600	3.751	658.987	10.613	1014.23	
02/12/2021 07:00	1951200	3.742	659.81	10.667	1013.436	
02/12/2021 08:00	1954800	3.746	659.418	10.613	1014.709	
02/12/2021 09:00	1958400	3.746	659.434	10.613	1014.854	
02/12/2021 10:00	1962000	3.751	658.956	10.613	1015.064	
02/12/2021 11:00	1965600	3.744	659.583	10.667	1014.626	
02/12/2021 12:00	1969200	3.747	659.35	10.613	1014.402	
02/12/2021 13:00	1972800	3.746	659.384	10.613	1013.618	
02/12/2021 14:00	1976400	3.747	659.363	10.667	1012.597	
02/12/2021 15:00	1980000	3.747	659.376	10.613	1011.913	
02/12/2021 16:00	1983600	3.738	660.189	10.613	1010.458	
02/12/2021 17:00	1987200	3.746	659.465	10.613	1009.79	
02/12/2021 18:00	1990800	3.74	659.994	10.613	1008.029	
02/12/2021 19:00	1994400	3.738	660.196	10.667	1006.892	
02/12/2021 20:00	1998000	3.739	660.096	10.667	1005.761	
02/12/2021 21:00	2001600	3.737	660.361	10.667	1003.944	
02/12/2021 22:00	2005200	3.733	660.701	10.613	1002.987	
02/12/2021 23:00	2008800	3.732	660.844	10.613	1002.576	
03/12/2021 00:00	2012400	3.735	660.473	10.613	1003	
03/12/2021 01:00	2016000	3.737	660.341	10.667	1002.518	
03/12/2021 02:00	2019600	3.736	660.417	10.613	1002.361	
03/12/2021 03:00	2023200	3.728	661.186	10.667	1002.209	
03/12/2021 04:00	2026800	3.728	661.188	10.613	1002.286	
03/12/2021 05:00	2030400	3.726	661.358	10.667	1001.876	
03/12/2021 06:00	2034000	3.727	661.317	10.613	1001.995	
03/12/2021 07:00	2037600	3.725	661.513	10.667	1002.15	
03/12/2021 08:00	2041200	3.73	660.989	10.667	1002.031	
03/12/2021 09:00	2044800	3.726	661.422	10.613	1001.622	
03/12/2021 10:00	2048400	3.722	661.8	10.667	1001.006	
03/12/2021 11:00	2052000	3.726	661.387	10.667	1000.562	
03/12/2021 12:00	2055600	3.728	661.208	10.667	999.617	
03/12/2021 13:00	2059200	3.724	661.576	10.613	998.526	
03/12/2021 14:00	2062800	3.724	661.554	10.667	997.024	
03/12/2021 15:00	2066400	3.721	661.864	10.667	996.071	
03/12/2021 16:00	2070000	3.723	661.715	10.667	996.113	
03/12/2021 17:00	2073600	3.723	661.665	10.667	995.842	
03/12/2021 18:00	2077200	3.721	661.863	10.613	996.151	
03/12/2021 19:00	2080800	3.717	662.274	10.667	995.501	
03/12/2021 20:00	2084400	3.715	662.448	10.613	995.084	
03/12/2021 21:00	2088000	3.716	662.325	10.667	994.914	
03/12/2021 22:00	2091600	3.714	662.56	10.667	995.161	
03/12/2021 23:00	2095200	3.717	662.283	10.667	995.599	
04/12/2021 00:00	2098800	3.714	662.558	10.613	995.991	
04/12/2021 01:00	2102400	3.718	662.126	10.667	996.397	

WTP-BH080						
Date and Time	Elapsed Time (Seconds)	Corrected Level Depth To Water (mbgl)	Corrected Pressure (mBar)	Temperature (C)	Barometric Pressure (mBar)	Manual Dip Reading (mbgl)
04/12/2021 02:00	2106000	3.714	662.58	10.613	996.397	
04/12/2021 03:00	2109600	3.715	662.462	10.667	996.276	
04/12/2021 04:00	2113200	3.71	662.91	10.667	997.38	
04/12/2021 05:00	2116800	3.715	662.455	10.667	997.407	
04/12/2021 06:00	2120400	3.71	662.916	10.667	997.749	
04/12/2021 07:00	2124000	3.711	662.823	10.613	998.188	
04/12/2021 08:00	2127600	3.71	662.993	10.667	998.314	
04/12/2021 09:00	2131200	3.706	663.347	10.613	998.895	
04/12/2021 10:00	2134800	3.705	663.427	10.667	998.844	
04/12/2021 11:00	2138400	3.703	663.606	10.613	999.761	
04/12/2021 12:00	2142000	3.704	663.497	10.667	999.576	
04/12/2021 13:00	2145600	3.704	663.568	10.613	999.691	
04/12/2021 14:00	2149200	3.698	664.125	10.667	999.858	
04/12/2021 15:00	2152800	3.697	664.199	10.613	1000.506	
04/12/2021 16:00	2156400	3.694	664.494	10.613	1001.173	
04/12/2021 17:00	2160000	3.702	663.742	10.667	1003.132	
04/12/2021 18:00	2163600	3.697	664.225	10.667	1003.934	
04/12/2021 19:00	2167200	3.693	664.642	10.613	1004.934	
04/12/2021 20:00	2170800	3.696	664.376	10.613	1005.842	
04/12/2021 21:00	2174400	3.695	664.425	10.613	1006.811	
04/12/2021 22:00	2178000	3.69	664.895	10.613	1007.894	
04/12/2021 23:00	2181600	3.69	664.883	10.667	1008.363	
05/12/2021 00:00	2185200	3.697	664.189	10.667	1009.646	
05/12/2021 01:00	2188800	3.698	664.092	10.667	1010.332	
05/12/2021 02:00	2192400	3.688	665.063	10.667	1009.842	
05/12/2021 03:00	2196000	3.692	664.711	10.667	1011.051	
05/12/2021 04:00	2199600	3.692	664.752	10.667	1011.707	
05/12/2021 05:00	2203200	3.694	664.505	10.613	1012.514	
05/12/2021 06:00	2206800	3.696	664.312	10.667	1013.004	
05/12/2021 07:00	2210400	3.697	664.266	10.613	1013.824	
05/12/2021 08:00	2214000	3.691	664.778	10.613	1014.116	
05/12/2021 09:00	2217600	3.69	664.907	10.667	1014.765	
05/12/2021 10:00	2221200	3.682	665.732	10.667	1014.422	
05/12/2021 11:00	2224800	3.686	665.284	10.667	1015.298	
05/12/2021 12:00	2228400	3.679	665.974	10.667	1014.984	
05/12/2021 13:00	2232000	3.686	665.267	10.613	1014.912	
05/12/2021 14:00	2235600	3.685	665.446	10.667	1014.547	
05/12/2021 15:00	2239200	3.685	665.398	10.667	1014.381	
05/12/2021 16:00	2242800	3.676	666.26	10.613	1013.598	
05/12/2021 17:00	2246400	3.68	665.924	10.667	1013.802	
05/12/2021 18:00	2250000	3.679	666.043	10.667	1013.094	
05/12/2021 19:00	2253600	3.682	665.72	10.613	1012.959	
05/12/2021 20:00	2257200	3.682	665.666	10.667	1012.131	
05/12/2021 21:00	2260800	3.683	665.65	10.667	1011.183	
05/12/2021 22:00	2264400	3.678	666.128	10.667	1009.474	

WTP-BH080						
Date and Time	Elapsed Time (Seconds)	Corrected Level Depth To Water (mbgl)	Corrected Pressure (mBar)	Temperature (C)	Barometric Pressure (mBar)	Manual Dip Reading (mbgl)
05/12/2021 23:00	2268000	3.674	666.481	10.667	1008.103	
06/12/2021 00:00	2271600	3.673	666.58	10.667	1006.773	
06/12/2021 01:00	2275200	3.676	666.248	10.613	1006.006	
06/12/2021 02:00	2278800	3.676	666.309	10.667	1005.384	
06/12/2021 03:00	2282400	3.674	666.517	10.667	1004.801	
06/12/2021 04:00	2286000	3.675	666.4	10.613	1004.033	
06/12/2021 05:00	2289600	3.667	667.123	10.613	1002.988	
06/12/2021 06:00	2293200	3.671	666.74	10.667	1003.293	
06/12/2021 07:00	2296800	3.671	666.824	10.667	1003.37	
06/12/2021 08:00	2300400	3.667	667.158	10.667	1002.982	
06/12/2021 09:00	2304000	3.667	667.194	10.667	1002.946	
06/12/2021 10:00	2307600	3.668	667.091	10.613	1004.519	
06/12/2021 11:00	2311200	3.667	667.211	10.613	1003.436	
06/12/2021 12:00	2314800	3.664	667.437	10.667	1003.132	
06/12/2021 13:00	2318400	3.663	667.587	10.667	1002.606	
06/12/2021 14:00	2322000	3.664	667.496	10.667	1002.697	
06/12/2021 15:00	2325600	3.66	667.874	10.667	1002.855	
06/12/2021 16:00	2329200	3.663	667.537	10.667	1003.566	
06/12/2021 17:00	2332800	3.652	668.66	10.667	1002.979	
06/12/2021 18:00	2336400	3.658	668.042	10.613	1003.997	
06/12/2021 19:00	2340000	3.657	668.18	10.667	1004.53	
06/12/2021 20:00	2343600	3.662	667.672	10.667	1005.199	
06/12/2021 21:00	2347200	3.661	667.776	10.667	1004.881	
06/12/2021 22:00	2350800	3.659	667.966	10.667	1003.834	
06/12/2021 23:00	2354400	3.652	668.68	10.667	1001.782	
07/12/2021 00:00	2358000	3.655	668.361	10.667	1000.333	
07/12/2021 01:00	2361600	3.655	668.352	10.667	998.737	
07/12/2021 02:00	2365200	3.646	669.244	10.613	995.942	
07/12/2021 03:00	2368800	3.651	668.69	10.667	992.832	
07/12/2021 04:00	2372400	3.651	668.749	10.667	987.314	
07/12/2021 05:00	2376000	3.643	669.541	10.667	981.972	
07/12/2021 06:00	2379600	3.628	670.955	10.613	977.268	
07/12/2021 07:00	2383200	3.632	670.572	10.667	971.42	
07/12/2021 08:00	2386800	3.644	669.443	10.667	969.179	
07/12/2021 09:00	2390400	3.639	669.901	10.613	965.698	
07/12/2021 10:00	2394000	3.635	670.315	10.667	962.96	
07/12/2021 11:00	2397600	3.64	669.848	10.667	960.7	
07/12/2021 12:00	2401200	3.636	670.235	10.667	958.281	
07/12/2021 13:00	2404800	3.632	670.618	10.667	957.631	
07/12/2021 14:00	2408400	3.636	670.217	10.667	957.604	
07/12/2021 15:00	2412000	3.63	670.789	10.667	957.941	
07/12/2021 16:00	2415600	3.652	668.669	10.667	961.076	
07/12/2021 17:00	2419200	3.648	669.011	10.667	962.445	
07/12/2021 18:00	2422800	3.65	668.814	10.667	965.69	
07/12/2021 19:00	2426400	3.63	670.832	10.667	969.502	

WTP-BH080						
Date and Time	Elapsed Time (Seconds)	Corrected Level Depth To Water (mbgl)	Corrected Pressure (mBar)	Temperature (C)	Barometric Pressure (mBar)	Manual Dip Reading (mbgl)
07/12/2021 20:00	2430000	3.626	671.143	10.667	971.223	
07/12/2021 21:00	2433600	3.626	671.211	10.667	972.6	
07/12/2021 22:00	2437200	3.635	670.26	10.667	974.62	
07/12/2021 23:00	2440800	3.627	671.062	10.667	976.172	
08/12/2021 00:00	2444400	3.632	670.631	10.667	976.87	
08/12/2021 01:00	2448000	3.633	670.507	10.667	978.813	
08/12/2021 02:00	2451600	3.622	671.587	10.667	979.284	
08/12/2021 03:00	2455200	3.623	671.485	10.667	981.527	
08/12/2021 04:00	2458800	3.626	671.193	10.667	982.354	
08/12/2021 05:00	2462400	3.637	670.101	10.613	983.579	
08/12/2021 06:00	2466000	3.615	672.249	10.667	984.348	
08/12/2021 07:00	2469600	3.617	672.074	10.667	985.647	
08/12/2021 08:00	2473200	3.613	672.479	10.667	986.58	
08/12/2021 09:00	2476800	3.611	672.63	10.667	987.446	
08/12/2021 10:00	2480400	3.615	672.216	10.667	989.091	
08/12/2021 11:00	2484000	3.61	672.748	10.667	989.576	
08/12/2021 12:00	2487600	3.613	672.433	10.667	990.479	
08/12/2021 13:00	2491200	3.607	673.029	10.667	991.49	
08/12/2021 14:00	2494800	3.61	672.77	10.613	992.469	
08/12/2021 15:00	2498400	3.608	672.931	10.667	993.086	
08/12/2021 16:00	2502000	3.606	673.191	10.667	994.325	
08/12/2021 17:00	2505600	3.611	672.634	10.667	995.472	
08/12/2021 18:00	2509200	3.602	673.548	10.667	996.11	
08/12/2021 19:00	2512800	3.607	673	10.667	997.247	
08/12/2021 20:00	2516400	3.602	673.516	10.667	997.374	
08/12/2021 21:00	2520000	3.603	673.394	10.667	997.817	
08/12/2021 22:00	2523600	3.6	673.754	10.667	997.778	
08/12/2021 23:00	2527200	3.599	673.843	10.667	998.439	
09/12/2021 00:00	2530800	3.601	673.673	10.667	998.448	
09/12/2021 01:00	2534400	3.6	673.714	10.667	998.568	
09/12/2021 02:00	2538000	3.602	673.55	10.667	998.41	
09/12/2021 03:00	2541600	3.598	673.906	10.667	997.733	
09/12/2021 04:00	2545200	3.599	673.867	10.667	997.825	
09/12/2021 05:00	2548800	3.596	674.095	10.613	997.248	
09/12/2021 06:00	2552400	3.594	674.316	10.667	996.681	
09/12/2021 07:00	2556000	3.586	675.098	10.613	994.96	
09/12/2021 08:00	2559600	3.593	674.466	10.667	994.122	
09/12/2021 09:00	2563200	3.589	674.855	10.667	993.518	
09/12/2021 10:00	2566800	3.589	674.812	10.667	992.652	
09/12/2021 11:00	2570400	3.589	674.851	10.667	991.916	
09/12/2021 12:00	2574000	3.585	675.176	10.667	990.734	
09/12/2021 13:00	2577600	3.579	675.769	10.667	989.928	
09/12/2021 14:00	2581200	3.584	675.288	10.667	990.195	
09/12/2021 15:00	2584800	3.584	675.34	10.667	990.303	
09/12/2021 16:00	2588400	3.584	675.299	10.667	990.719	

WTP-BH080						
Date and Time	Elapsed Time (Seconds)	Corrected Level Depth To Water (mbgl)	Corrected Pressure (mBar)	Temperature (C)	Barometric Pressure (mBar)	Manual Dip Reading (mbgl)
09/12/2021 17:00	2592000	3.58	675.645	10.667	991.603	
09/12/2021 18:00	2595600	3.58	675.686	10.667	991.991	
09/12/2021 19:00	2599200	3.577	676.001	10.667	992.479	
09/12/2021 20:00	2602800	3.576	676.042	10.667	992.974	
09/12/2021 21:00	2606400	3.583	675.428	10.667	993.802	
09/12/2021 22:00	2610000	3.577	676.023	10.613	993.767	
09/12/2021 23:00	2613600	3.572	676.435	10.667	993.919	
10/12/2021 00:00	2617200	3.572	676.456	10.667	994.326	
10/12/2021 01:00	2620800	3.569	676.733	10.667	994.799	
10/12/2021 02:00	2624400	3.577	675.985	10.667	995.814	
10/12/2021 03:00	2628000	3.571	676.589	10.667	996.549	
10/12/2021 04:00	2631600	3.576	676.067	10.667	997.661	
10/12/2021 05:00	2635200	3.572	676.483	10.667	998.315	
10/12/2021 06:00	2638800	3.568	676.823	10.667	998.457	
10/12/2021 07:00	2642400	3.57	676.676	10.667	999.086	
10/12/2021 08:00	2646000	3.568	676.865	10.667	1000.076	
10/12/2021 09:00	2649600	3.565	677.159	10.667	1000.746	
10/12/2021 10:00	2653200	3.565	677.211	10.667	1001.979	
10/12/2021 11:00	2656800	3.568	676.83	10.667	1002.735	
10/12/2021 12:00	2660400	3.562	677.451	10.667	1002.542	
10/12/2021 13:00	2664000	3.561	677.535	10.667	1002.994	
10/12/2021 14:00	2667600	3.559	677.708	10.667	1003.143	
10/12/2021 15:00	2671200	3.568	676.82	10.667	1004.138	
10/12/2021 16:00	2674800	3.558	677.844	10.667	1004.238	
10/12/2021 17:00	2678400	3.555	678.124	10.667	1004.976	
10/12/2021 18:00	2682000	3.555	678.139	10.667	1005.711	
10/12/2021 19:00	2685600	3.562	677.495	10.667	1006.891	
10/12/2021 20:00	2689200	3.56	677.692	10.667	1006.908	
10/12/2021 21:00	2692800	3.553	678.354	10.667	1006.889	
10/12/2021 22:00	2696400	3.561	677.567	10.667	1007.569	
10/12/2021 23:00	2700000	3.552	678.428	10.667	1007.19	
11/12/2021 00:00	2703600	3.558	677.859	10.667	1007.919	
11/12/2021 01:00	2707200	3.555	678.152	10.667	1007.412	
11/12/2021 02:00	2710800	3.549	678.687	10.667	1006.449	
11/12/2021 03:00	2714400	3.553	678.31	10.667	1005.969	
11/12/2021 04:00	2718000	3.549	678.761	10.667	1005.571	
11/12/2021 05:00	2721600	3.549	678.743	10.667	1005.428	
11/12/2021 06:00	2725200	3.551	678.545	10.613	1004.902	
11/12/2021 07:00	2728800	3.547	678.937	10.667	1004.538	
11/12/2021 08:00	2732400	3.549	678.736	10.667	1004.74	
11/12/2021 09:00	2736000	3.545	679.152	10.667	1004.377	
11/12/2021 10:00	2739600	3.544	679.2	10.667	1004.221	
11/12/2021 11:00	2743200	3.544	679.185	10.667	1004.291	
11/12/2021 12:00	2746800	3.543	679.314	10.667	1004.162	
11/12/2021 13:00	2750400	3.541	679.468	10.667	1004.06	

WTP-BH080						
Date and Time	Elapsed Time (Seconds)	Corrected Level Depth To Water (mbgl)	Corrected Pressure (mBar)	Temperature (C)	Barometric Pressure (mBar)	Manual Dip Reading (mbgl)
11/12/2021 14:00	2754000	3.542	679.442	10.667	1004.033	
11/12/2021 15:00	2757600	3.544	679.187	10.667	1004.395	
11/12/2021 16:00	2761200	3.543	679.287	10.667	1004.242	
11/12/2021 17:00	2764800	3.54	679.596	10.667	1004.522	
11/12/2021 18:00	2768400	3.533	680.258	10.667	1005.092	
11/12/2021 19:00	2772000	3.534	680.173	10.667	1005.498	
11/12/2021 20:00	2775600	3.534	680.18	10.667	1005.866	
11/12/2021 21:00	2779200	3.533	680.331	10.667	1006.573	
11/12/2021 22:00	2782800	3.532	680.431	10.667	1006.419	
11/12/2021 23:00	2786400	3.535	680.141	10.667	1006.977	
12/12/2021 00:00	2790000	3.531	680.487	10.667	1007.06	
12/12/2021 01:00	2793600	3.528	680.81	10.667	1006.576	
12/12/2021 02:00	2797200	3.537	679.938	10.667	1007.394	
12/12/2021 03:00	2800800	3.531	680.489	10.667	1007.219	
12/12/2021 04:00	2804400	3.531	680.463	10.667	1006.976	
12/12/2021 05:00	2808000	3.527	680.904	10.667	1006.642	
12/12/2021 06:00	2811600	3.534	680.239	10.667	1006.718	
12/12/2021 07:00	2815200	3.531	680.46	10.667	1005.908	
12/12/2021 08:00	2818800	3.528	680.797	10.667	1005.356	
12/12/2021 09:00	2822400	3.522	681.369	10.667	1004.784	
12/12/2021 10:00	2826000	3.526	680.995	10.667	1005.212	
12/12/2021 11:00	2829600	3.519	681.637	10.667	1005.053	
12/12/2021 12:00	2833200	3.527	680.902	10.667	1004.341	
12/12/2021 13:00	2836800	3.519	681.694	10.667	1003.388	
12/12/2021 14:00	2840400	3.518	681.751	10.667	1002.152	
12/12/2021 15:00	2844000	3.524	681.195	10.667	1001.477	
12/12/2021 16:00	2847600	3.523	681.283	10.667	1000.37	
12/12/2021 17:00	2851200	3.514	682.193	10.667	998.979	
12/12/2021 18:00	2854800	3.52	681.587	10.667	999.959	
12/12/2021 19:00	2858400	3.517	681.838	10.667	1000.673	
12/12/2021 20:00	2862000	3.521	681.521	10.667	1004.364	
12/12/2021 21:00	2865600	3.513	682.234	10.667	1006.117	
12/12/2021 22:00	2869200	3.515	682.034	10.667	1008.03	
12/12/2021 23:00	2872800	3.515	682.101	10.667	1009.089	
13/12/2021 00:00	2876400	3.513	682.274	10.667	1009.505	
13/12/2021 01:00	2880000	3.512	682.344	10.667	1010.56	
13/12/2021 02:00	2883600	3.51	682.554	10.667	1011.208	
13/12/2021 03:00	2887200	3.509	682.62	10.667	1011.733	
13/12/2021 04:00	2890800	3.512	682.306	10.722	1012.289	
13/12/2021 05:00	2894400	3.51	682.52	10.667	1012.689	
13/12/2021 06:00	2898000	3.507	682.845	10.667	1013.222	
13/12/2021 07:00	2901600	3.512	682.392	10.667	1013.621	
13/12/2021 08:00	2905200	3.508	682.783	10.667	1014.302	
13/12/2021 09:00	2908800	3.511	682.451	10.667	1014.955	
13/12/2021 10:00	2912400	3.51	682.545	10.667	1015.504	

WTP-BH080						
Date and Time	Elapsed Time (Seconds)	Corrected Level Depth To Water (mbgl)	Corrected Pressure (mBar)	Temperature (C)	Barometric Pressure (mBar)	Manual Dip Reading (mbgl)
13/12/2021 11:00	2916000	3.511	682.423	10.667	1016.055	
13/12/2021 12:00	2919600	3.516	681.946	10.667	1016.319	
13/12/2021 13:00	2923200	3.508	682.762	10.667	1015.503	
13/12/2021 14:00	2926800	3.506	682.972	10.667	1015.131	
13/12/2021 15:00	2930400	3.505	683.02	10.667	1015.298	
13/12/2021 16:00	2934000	3.503	683.259	10.667	1015.327	
13/12/2021 17:00	2937600	3.505	683.012	10.667	1016.645	
13/12/2021 18:00	2941200	3.505	683.01	10.667	1017.131	
13/12/2021 19:00	2944800	3.51	682.577	10.667	1017.939	
13/12/2021 20:00	2948400	3.512	682.378	10.722	1018.327	
13/12/2021 21:00	2952000	3.509	682.634	10.667	1018.471	
13/12/2021 22:00	2955600	3.511	682.46	10.667	1019.02	
13/12/2021 23:00	2959200	3.505	683.055	10.667	1018.372	
14/12/2021 00:00	2962800	3.506	682.967	10.667	1018.621	
14/12/2021 01:00	2966400	3.504	683.175	10.667	1018.52	
14/12/2021 02:00	2970000	3.507	682.803	10.667	1018.57	
14/12/2021 03:00	2973600	3.506	682.964	10.667	1018.57	
14/12/2021 04:00	2977200	3.508	682.744	10.667	1018.521	
14/12/2021 05:00	2980800	3.504	683.14	10.667	1018.823	
14/12/2021 06:00	2984400	3.502	683.297	10.667	1018.773	
14/12/2021 07:00	2988000	3.508	682.717	10.667	1018.978	
14/12/2021 08:00	2991600	3.501	683.405	10.667	1018.88	
14/12/2021 09:00	2995200	3.506	682.938	10.667	1018.971	
14/12/2021 10:00	2998800	3.499	683.612	10.667	1018.833	
14/12/2021 11:00	3002400	3.495	683.991	10.667	1018.615	
14/12/2021 12:00	3006000	3.494	684.14	10.667	1018.305	
14/12/2021 13:00	3009600	3.49	684.503	10.667	1018.103	
14/12/2021 14:00	3013200	3.493	684.191	10.667	1017.933	
14/12/2021 15:00	3016800	3.485	684.96	10.667	1017.379	
14/12/2021 16:00	3020400	3.484	685.063	10.667	1017.328	
14/12/2021 17:00	3024000	3.48	685.513	10.667	1016.878	
14/12/2021 18:00	3027600	3.485	685.037	10.667	1017.194	
14/12/2021 19:00	3031200	3.485	684.974	10.667	1017.526	
14/12/2021 20:00	3034800	3.485	684.993	10.722	1017.749	
14/12/2021 21:00	3038400	3.49	684.468	10.667	1018.728	
14/12/2021 22:00	3042000	3.486	684.919	10.667	1018.546	
14/12/2021 23:00	3045600	3.488	684.703	10.667	1018.761	
15/12/2021 00:00	3049200	3.48	685.499	10.667	1018.233	
15/12/2021 01:00	3052800	3.485	685.041	10.667	1018.53	
15/12/2021 02:00	3056400	3.48	685.46	10.667	1018.165	
15/12/2021 03:00	3060000	3.484	685.108	10.667	1019	
15/12/2021 04:00	3063600	3.488	684.748	10.667	1019.628	
15/12/2021 05:00	3067200	3.487	684.844	10.667	1019.585	
15/12/2021 06:00	3070800	3.486	684.914	10.722	1020.134	
15/12/2021 07:00	3074400	3.488	684.739	10.667	1020.387	

WTP-BH080						
Date and Time	Elapsed Time (Seconds)	Corrected Level Depth To Water (mbgl)	Corrected Pressure (mBar)	Temperature (C)	Barometric Pressure (mBar)	Manual Dip Reading (mbgl)
15/12/2021 08:00	3078000	3.483	685.191	10.667	1020.739	
15/12/2021 09:00	3081600	3.483	685.157	10.667	1021.363	
15/12/2021 10:00	3085200	3.483	685.169	10.667	1021.994	
15/12/2021 11:00	3088800	3.48	685.511	10.667	1022.456	
15/12/2021 12:00	3092400	3.484	685.097	10.722	1022.631	
15/12/2021 13:00	3096000	3.479	685.557	10.667	1022.249	
15/12/2021 14:00	3099600	3.476	685.859	10.667	1022.269	
15/12/2021 15:00	3103200	3.476	685.861	10.667	1022.321	
15/12/2021 16:00	3106800	3.478	685.641	10.667	1022.863	
15/12/2021 17:00	3110400	3.474	686.055	10.667	1022.932	
15/12/2021 18:00	3114000	3.474	686.038	10.667	1023.86	
15/12/2021 19:00	3117600	3.472	686.246	10.667	1024.403	
15/12/2021 20:00	3121200	3.476	685.88	10.667	1025.198	
15/12/2021 21:00	3124800	3.472	686.244	10.667	1025.423	
15/12/2021 22:00	3128400	3.472	686.309	10.667	1025.842	
15/12/2021 23:00	3132000	3.473	686.143	10.667	1026.115	
16/12/2021 00:00	3135600	3.47	686.468	10.667	1026.379	
16/12/2021 01:00	3139200	3.476	685.92	10.667	1026.874	
16/12/2021 02:00	3142800	3.477	685.803	10.722	1027.02	
16/12/2021 03:00	3146400	3.477	685.776	10.667	1027.609	
16/12/2021 04:00	3150000	3.477	685.813	10.667	1028.054	
16/12/2021 05:00	3153600	3.473	686.174	10.667	1028.229	
16/12/2021 06:00	3157200	3.47	686.444	10.667	1028.603	
16/12/2021 07:00	3160800	3.472	686.298	10.667	1028.964	
16/12/2021 08:00	3164400	3.467	686.763	10.667	1029.41	
16/12/2021 09:00	3168000	3.472	686.23	10.667	1030.426	
16/12/2021 10:00	3171600	3.475	686.014	10.667	1031.071	
16/12/2021 11:00	3175200	3.473	686.224	10.667	1031.88	
16/12/2021 12:00	3178800	3.474	686.087	10.667	1031.803	
16/12/2021 13:00	3182400	3.47	686.427	10.667	1031.57	
16/12/2021 14:00	3186000	3.473	686.224	10.667	1031.451	
16/12/2021 15:00	3189600	3.469	686.543	10.722	1031.483	
16/12/2021 16:00	3193200	3.476	685.849	10.722	1031.963	
16/12/2021 17:00	3196800	3.471	686.37	10.667	1031.842	
16/12/2021 18:00	3200400	3.47	686.427	10.667	1032.052	
16/12/2021 19:00	3204000	3.475	686.018	10.667	1032.783	
16/12/2021 20:00	3207600	3.467	686.759	10.667	1032.525	
16/12/2021 21:00	3211200	3.472	686.297	10.667	1033.041	
16/12/2021 22:00	3214800	3.478	685.679	10.667	1033.605	
16/12/2021 23:00	3218400	3.476	685.883	10.722	1033.699	
17/12/2021 00:00	3222000	3.482	685.291	10.667	1034.53	
17/12/2021 01:00	3225600	3.475	686.015	10.667	1033.914	
17/12/2021 02:00	3229200	3.477	685.766	10.667	1034.109	
17/12/2021 03:00	3232800	3.484	685.114	10.667	1034.706	
17/12/2021 04:00	3236400	3.484	685.102	10.667	1034.504	

WTP-BH080						
Date and Time	Elapsed Time (Seconds)	Corrected Level Depth To Water (mbgl)	Corrected Pressure (mBar)	Temperature (C)	Barometric Pressure (mBar)	Manual Dip Reading (mbgl)
17/12/2021 05:00	3240000	3.48	685.528	10.667	1034.454	
17/12/2021 06:00	3243600	3.482	685.338	10.722	1034.404	
17/12/2021 07:00	3247200	3.48	685.463	10.722	1034.709	
17/12/2021 08:00	3250800	3.474	686.048	10.667	1033.773	
17/12/2021 09:00	3254400	3.477	685.771	10.667	1034.425	
17/12/2021 10:00	3258000	3.477	685.828	10.722	1034.612	
17/12/2021 11:00	3261600	3.472	686.268	10.667	1034.357	
17/12/2021 12:00	3265200	3.47	686.476	10.667	1034.256	
17/12/2021 13:00	3268800	3.47	686.467	10.667	1033.837	
17/12/2021 14:00	3272400	3.47	686.426	10.667	1033.502	
17/12/2021 15:00	3276000	3.47	686.478	10.667	1033.182	
17/12/2021 16:00	3279600	3.472	686.313	10.667	1033.186	
17/12/2021 17:00	3283200	3.465	686.942	10.722	1032.639	
17/12/2021 18:00	3286800	3.47	686.471	10.667	1033.672	
17/12/2021 19:00	3290400	3.47	686.454	10.722	1033.718	
17/12/2021 20:00	3294000	3.469	686.535	10.667	1033.501	
17/12/2021 21:00	3297600	3.469	686.562	10.667	1033.688	
17/12/2021 22:00	3301200	3.469	686.527	10.722	1033.537	
17/12/2021 23:00	3304800	3.472	686.254	10.667	1033.888	
18/12/2021 00:00	3308400	3.468	686.68	10.667	1033.141	
18/12/2021 01:00	3312000	3.475	685.999	10.667	1033.553	
18/12/2021 02:00	3315600	3.472	686.261	10.722	1032.784	
18/12/2021 03:00	3319200	3.474	686.079	10.667	1032.668	
18/12/2021 04:00	3322800	3.473	686.188	10.667	1032.506	
18/12/2021 05:00	3326400	3.469	686.594	10.667	1032.153	
18/12/2021 06:00	3330000	3.47	686.429	10.667	1032.479	
18/12/2021 07:00	3333600	3.473	686.136	10.667	1032.451	
18/12/2021 08:00	3337200	3.471	686.411	10.667	1032.39	
18/12/2021 09:00	3340800	3.471	686.359	10.667	1032.764	
18/12/2021 10:00	3344400	3.471	686.398	10.667	1032.94	
18/12/2021 11:00	3348000	3.468	686.667	10.722	1032.807	
18/12/2021 12:00	3351600	3.47	686.431	10.722	1032.4	
18/12/2021 13:00	3355200	3.472	686.3	10.667	1031.858	
18/12/2021 14:00	3358800	3.47	686.455	10.722	1031.679	
18/12/2021 15:00	3362400	3.465	686.991	10.667	1031.113	
18/12/2021 16:00	3366000	3.471	686.338	10.667	1031.284	
18/12/2021 17:00	3369600	3.471	686.357	10.722	1031.508	
18/12/2021 18:00	3373200	3.47	686.513	10.667	1031.484	
18/12/2021 19:00	3376800	3.471	686.348	10.722	1031.624	
18/12/2021 20:00	3380400	3.469	686.596	10.722	1031.967	
18/12/2021 21:00	3384000	3.469	686.59	10.667	1031.996	
18/12/2021 22:00	3387600	3.471	686.359	10.667	1031.852	
18/12/2021 23:00	3391200	3.475	685.966	10.667	1032.031	
19/12/2021 00:00	3394800	3.472	686.292	10.667	1031.705	
19/12/2021 01:00	3398400	3.475	685.964	10.722	1031.686	

WTP-BH080						
Date and Time	Elapsed Time (Seconds)	Corrected Level Depth To Water (mbgl)	Corrected Pressure (mBar)	Temperature (C)	Barometric Pressure (mBar)	Manual Dip Reading (mbgl)
19/12/2021 02:00	3402000	3.476	685.858	10.722	1031.524	
19/12/2021 03:00	3405600	3.48	685.448	10.667	1031.369	
19/12/2021 04:00	3409200	3.473	686.155	10.667	1030.662	
19/12/2021 05:00	3412800	3.48	685.528	10.722	1031.211	
19/12/2021 06:00	3416400	3.475	686.005	10.667	1030.704	
19/12/2021 07:00	3420000	3.476	685.91	10.667	1030.853	
19/12/2021 08:00	3423600	3.47	686.467	10.667	1030.35	
19/12/2021 09:00	3427200	3.477	685.797	10.667	1030.805	
19/12/2021 10:00	3430800	3.475	685.961	10.722	1030.778	
19/12/2021 11:00	3434400	3.477	685.832	10.722	1030.853	
19/12/2021 12:00	3438000	3.473	686.205	10.667	1029.807	
19/12/2021 13:00	3441600	3.476	685.927	10.667	1028.583	
19/12/2021 14:00	3445200	3.472	686.225	10.667	1027.481	
19/12/2021 15:00	3448800	3.471	686.411	10.667	1027.241	
19/12/2021 16:00	3452400	3.473	686.149	10.667	1027.182	
19/12/2021 17:00	3456000	3.477	685.806	10.667	1027.31	
19/12/2021 18:00	3459600	3.472	686.321	10.667	1026.795	
19/12/2021 19:00	3463200	3.475	685.94	10.667	1026.64	
19/12/2021 20:00	3466800	3.477	685.761	10.667	1026.872	
19/12/2021 21:00	3470400	3.474	686.109	10.722	1026.5	
19/12/2021 22:00	3474000	3.477	685.771	10.667	1026.326	
19/12/2021 23:00	3477600	3.468	686.616	10.667	1025.427	
20/12/2021 00:00	3481200	3.473	686.222	10.722	1025.69	
20/12/2021 01:00	3484800	3.474	686.053	10.722	1025	
20/12/2021 02:00	3488400	3.474	686.048	10.722	1024.791	
20/12/2021 03:00	3492000	3.477	685.761	10.667	1024.405	
20/12/2021 04:00	3495600	3.472	686.286	10.722	1024.124	
20/12/2021 05:00	3499200	3.471	686.361	10.667	1023.484	
20/12/2021 06:00	3502800	3.476	685.858	10.722	1023.801	
20/12/2021 07:00	3506400	3.475	686.006	10.722	1023.492	
20/12/2021 08:00	3510000	3.474	686.059	10.667	1023.464	
20/12/2021 09:00	3513600	3.473	686.214	10.722	1023.392	
20/12/2021 10:00	3517200	3.469	686.61	10.667	1023.02	
20/12/2021 11:00	3520800	3.474	686.12	10.722	1023.378	
20/12/2021 12:00	3524400	3.472	686.245	10.667	1023.063	
20/12/2021 13:00	3528000	3.471	686.405	10.667	1022.421	
20/12/2021 14:00	3531600	3.47	686.435	10.667	1021.693	
20/12/2021 15:00	3535200	3.468	686.681	10.722	1021.048	
20/12/2021 16:00	3538800	3.475	685.981	10.667	1021.129	
20/12/2021 17:00	3542400	3.473	686.212	10.667	1020.898	
20/12/2021 18:00	3546000	3.476	685.838	10.722	1021.087	
20/12/2021 19:00	3549600	3.474	686.036	10.722	1021.264	
20/12/2021 20:00	3553200	3.475	685.947	10.722	1020.495	
20/12/2021 21:00	3556800	3.473	686.18	10.667	1020.233	
20/12/2021 22:00	3560400	3.476	685.841	10.667	1019.982	

WTP-BH080						
Date and Time	Elapsed Time (Seconds)	Corrected Level Depth To Water (mbgl)	Corrected Pressure (mBar)	Temperature (C)	Barometric Pressure (mBar)	Manual Dip Reading (mbgl)
20/12/2021 23:00	3564000	3.476	685.87	10.667	1019.631	
21/12/2021 00:00	3567600	3.474	686.1	10.722	1019.431	
21/12/2021 01:00	3571200	3.474	686.039	10.667	1018.98	
21/12/2021 02:00	3574800	3.478	685.727	10.667	1018.434	
21/12/2021 03:00	3578400	3.482	685.257	10.667	1017.832	
21/12/2021 04:00	3582000	3.48	685.463	10.722	1017.387	
21/12/2021 05:00	3585600	3.481	685.386	10.722	1017.142	
21/12/2021 06:00	3589200	3.48	685.526	10.667	1016.758	
21/12/2021 07:00	3592800	3.474	686.09	10.722	1016.062	
21/12/2021 08:00	3596400	3.48	685.535	10.667	1016.375	
21/12/2021 09:00	3600000	3.479	685.565	10.667	1016.13	
21/12/2021 10:00	3603600	3.474	686.067	10.722	1016.086	
21/12/2021 11:00	3607200	3.484	685.09	10.667	1016.337	
21/12/2021 12:00	3610800	3.474	686.077	10.667	1015.296	
21/12/2021 13:00	3614400	3.477	685.83	10.722	1014.393	
21/12/2021 14:00	3618000	3.474	686.095	10.667	1013.456	
21/12/2021 15:00	3621600	3.479	685.631	10.722	1013.305	
21/12/2021 16:00	3625200	3.474	686.059	10.667	1013.491	
21/12/2021 17:00	3628800	3.476	685.863	10.722	1013.019	
21/12/2021 18:00	3632400	3.474	686.113	10.722	1012.877	
21/12/2021 19:00	3636000	3.477	685.76	10.667	1013.147	
21/12/2021 20:00	3639600	3.48	685.485	10.722	1013.129	
21/12/2021 21:00	3643200	3.479	685.583	10.722	1012.496	
21/12/2021 22:00	3646800	3.482	685.323	10.667	1012.083	
21/12/2021 23:00	3650400	3.476	685.918	10.667	1011.382	
22/12/2021 00:00	3654000	3.477	685.776	10.722	1010.748	
22/12/2021 01:00	3657600	3.477	685.8	10.722	1010.242	
22/12/2021 02:00	3661200	3.482	685.274	10.667	1010.204	
22/12/2021 03:00	3664800	3.48	685.521	10.722	1009.02	
22/12/2021 04:00	3668400	3.48	685.442	10.722	1007.706	
22/12/2021 05:00	3672000	3.477	685.752	10.722	1006.86	
22/12/2021 06:00	3675600	3.479	685.568	10.667	1006.48	
22/12/2021 07:00	3679200	3.479	685.569	10.722	1005.061	
22/12/2021 08:00	3682800	3.483	685.168	10.667	1005.111	
22/12/2021 09:00	3686400	3.478	685.696	10.722	1004.237	
22/12/2021 10:00	3690000	3.479	685.629	10.722	1003.5	
22/12/2021 11:00	3693600	3.475	685.985	10.722	1002.609	
22/12/2021 12:00	3697200	3.477	685.759	10.722	1002.352	
22/12/2021 13:00	3700800	3.473	686.127	10.667	1001.099	
22/12/2021 14:00	3704400	3.475	686.002	10.667	1000.634	
22/12/2021 15:00	3708000	3.478	685.668	10.722	1000.086	
22/12/2021 16:00	3711600	3.478	685.721	10.667	999.362	
22/12/2021 17:00	3715200	3.473	686.169	10.667	999.02	
22/12/2021 18:00	3718800	3.478	685.67	10.667	998.77	
22/12/2021 19:00	3722400	3.479	685.596	10.667	998.629	

WTP-BH080						
Date and Time	Elapsed Time (Seconds)	Corrected Level Depth To Water (mbgl)	Corrected Pressure (mBar)	Temperature (C)	Barometric Pressure (mBar)	Manual Dip Reading (mbgl)
22/12/2021 20:00	3726000	3.473	686.171	10.722	998.137	
22/12/2021 21:00	3729600	3.471	686.401	10.667	997.235	
22/12/2021 22:00	3733200	3.481	685.391	10.722	997.577	
22/12/2021 23:00	3736800	3.475	685.993	10.667	996.625	
23/12/2021 00:00	3740400	3.471	686.365	10.722	996.175	
23/12/2021 01:00	3744000	3.469	686.521	10.667	995.132	
23/12/2021 02:00	3747600	3.481	685.345	10.722	994.891	
23/12/2021 03:00	3751200	3.472	686.245	10.722	993.348	
23/12/2021 04:00	3754800	3.473	686.162	10.667	992.707	
23/12/2021 05:00	3758400	3.473	686.224	10.722	991.924	
23/12/2021 06:00	3762000	3.473	686.198	10.667	991.492	
23/12/2021 07:00	3765600	3.476	685.928	10.722	992.862	
23/12/2021 08:00	3769200	3.479	685.573	10.722	994.181	
23/12/2021 09:00	3772800	3.471	686.342	10.722	994.751	
23/12/2021 10:00	3776400	3.473	686.133	10.667	995.735	
23/12/2021 11:00	3780000	3.473	686.185	10.722	995.926	
23/12/2021 12:00	3783600	3.477	685.759	10.722	996.352	
23/12/2021 13:00	3787200	3.479	685.634	10.722	995.995	
23/12/2021 14:00	3790800	3.479	685.636	10.722	995.671	
23/12/2021 15:00	3794400	3.473	686.148	10.722	995.535	
23/12/2021 16:00	3798000	3.477	685.779	10.667	996.089	
23/12/2021 17:00	3801600	3.478	685.694	10.722	996.899	
23/12/2021 18:00	3805200	3.476	685.854	10.722	996.525	
23/12/2021 19:00	3808800	3.48	685.53	10.722	997.171	
23/12/2021 20:00	3812400	3.478	685.672	10.722	997.19	
23/12/2021 21:00	3816000	3.48	685.533	10.722	997.114	
23/12/2021 22:00	3819600	3.486	684.938	10.667	997.359	
23/12/2021 23:00	3823200	3.479	685.601	10.722	996.135	
24/12/2021 00:00	3826800	3.478	685.726	10.722	995.742	
24/12/2021 01:00	3830400	3.482	685.277	10.722	995.388	
24/12/2021 02:00	3834000	3.485	685.03	10.722	995.314	
24/12/2021 03:00	3837600	3.481	685.377	10.722	994.27	
24/12/2021 04:00	3841200	3.485	685.035	10.722	993.433	
24/12/2021 05:00	3844800	3.481	685.355	10.722	992.525	
24/12/2021 06:00	3848400	3.484	685.098	10.667	991.575	
24/12/2021 07:00	3852000	3.481	685.414	10.722	991.02	
24/12/2021 08:00	3855600	3.483	685.19	10.722	990.815	
24/12/2021 09:00	3859200	3.487	684.842	10.722	990.681	
24/12/2021 10:00	3862800	3.483	685.193	10.722	990.062	
24/12/2021 11:00	3866400	3.48	685.475	10.722	989.994	
24/12/2021 12:00	3870000	3.483	685.213	10.722	989.936	
24/12/2021 13:00	3873600	3.482	685.285	10.722	989.596	
24/12/2021 14:00	3877200	3.484	685.144	10.722	989.79	
24/12/2021 15:00	3880800	3.486	684.909	10.722	989.703	
24/12/2021 16:00	3884400	3.487	684.789	10.722	990.253	

WTP-BH080						
Date and Time	Elapsed Time (Seconds)	Corrected Level Depth To Water (mbgl)	Corrected Pressure (mBar)	Temperature (C)	Barometric Pressure (mBar)	Manual Dip Reading (mbgl)
24/12/2021 17:00	3888000	3.489	684.614	10.722	989.946	
24/12/2021 18:00	3891600	3.486	684.863	10.667	990.204	
24/12/2021 19:00	3895200	3.492	684.358	10.722	990.468	
24/12/2021 20:00	3898800	3.49	684.468	10.722	990.413	
24/12/2021 21:00	3902400	3.488	684.753	10.722	990.074	
24/12/2021 22:00	3906000	3.488	684.699	10.667	989.885	
24/12/2021 23:00	3909600	3.487	684.792	10.722	989.285	
25/12/2021 00:00	3913200	3.487	684.763	10.722	989.476	
25/12/2021 01:00	3916800	3.491	684.432	10.722	989.431	
25/12/2021 02:00	3920400	3.492	684.336	10.722	989.26	
25/12/2021 03:00	3924000	3.493	684.257	10.722	988.481	
25/12/2021 04:00	3927600	3.49	684.55	10.722	988.189	
25/12/2021 05:00	3931200	3.489	684.571	10.722	988.06	
25/12/2021 06:00	3934800	3.49	684.535	10.722	987.776	
25/12/2021 07:00	3938400	3.49	684.472	10.722	987.999	
25/12/2021 08:00	3942000	3.49	684.558	10.722	987.591	
25/12/2021 09:00	3945600	3.499	683.665	10.722	988.699	
25/12/2021 10:00	3949200	3.491	684.409	10.722	988.33	
25/12/2021 11:00	3952800	3.494	684.124	10.722	988.294	
25/12/2021 12:00	3956400	3.494	684.129	10.722	988.235	
25/12/2021 13:00	3960000	3.494	684.155	10.722	987.727	
25/12/2021 14:00	3963600	3.493	684.18	10.722	987.595	
25/12/2021 15:00	3967200	3.494	684.124	10.722	987.597	
25/12/2021 16:00	3970800	3.49	684.527	10.722	987.569	
25/12/2021 17:00	3974400	3.497	683.848	10.722	988.034	
25/12/2021 18:00	3978000	3.491	684.397	10.667	988.045	
25/12/2021 19:00	3981600	3.496	683.905	10.722	988.78	
25/12/2021 20:00	3985200	3.494	684.07	10.722	988.722	
25/12/2021 21:00	3988800	3.497	683.845	10.722	988.68	
25/12/2021 22:00	3992400	3.495	684.068	10.722	988.456	
25/12/2021 23:00	3996000	3.498	683.732	10.722	988.899	
26/12/2021 00:00	3999600	3.494	684.117	10.722	988.514	
26/12/2021 01:00	4003200	3.495	684.019	10.722	988.934	
26/12/2021 02:00	4006800	3.495	683.99	10.722	989.176	
26/12/2021 03:00	4010400	3.495	684.061	10.722	989.642	
26/12/2021 04:00	4014000	3.494	684.144	10.722	989.719	
26/12/2021 05:00	4017600	3.494	684.144	10.722	989.719	
26/12/2021 06:00	4021200	3.498	683.75	10.722	990.06	
26/12/2021 07:00	4024800	3.498	683.682	10.722	990.61	
26/12/2021 08:00	4028400	3.498	683.723	10.722	990.622	
26/12/2021 09:00	4032000	3.497	683.814	10.722	991.066	
26/12/2021 10:00	4035600	3.496	683.95	10.722	991.519	
26/12/2021 11:00	4039200	3.498	683.741	10.667	991.861	
26/12/2021 12:00	4042800	3.499	683.643	10.722	991.72	
26/12/2021 13:00	4046400	3.498	683.761	10.722	991.387	

WTP-BH080						
Date and Time	Elapsed Time (Seconds)	Corrected Level Depth To Water (mbgl)	Corrected Pressure (mBar)	Temperature (C)	Barometric Pressure (mBar)	Manual Dip Reading (mbgl)
26/12/2021 14:00	4050000	3.503	683.227	10.722	991.654	
26/12/2021 15:00	4053600	3.506	682.925	10.722	991.045	
26/12/2021 16:00	4057200	3.501	683.397	10.722	991.216	
26/12/2021 17:00	4060800	3.497	683.823	10.667	991.189	
26/12/2021 18:00	4064400	3.498	683.714	10.722	990.953	
26/12/2021 19:00	4068000	3.497	683.835	10.722	990.51	
26/12/2021 20:00	4071600	3.503	683.241	10.722	989.872	
26/12/2021 21:00	4075200	3.501	683.441	10.722	989.619	
26/12/2021 22:00	4078800	3.502	683.315	10.722	989.048	
26/12/2021 23:00	4082400	3.502	683.298	10.722	988.69	
27/12/2021 00:00	4086000	3.502	683.355	10.722	988.205	
27/12/2021 01:00	4089600	3.499	683.587	10.722	987.331	
27/12/2021 02:00	4093200	3.5	683.572	10.722	986.06	
27/12/2021 03:00	4096800	3.5	683.548	10.722	985.549	
27/12/2021 04:00	4100400	3.5	683.539	10.722	984.648	
27/12/2021 05:00	4104000	3.501	683.395	10.722	984.043	
27/12/2021 06:00	4107600	3.5	683.543	10.722	983.467	
27/12/2021 07:00	4111200	3.497	683.784	10.722	982.422	
27/12/2021 08:00	4114800	3.493	684.193	10.722	981.799	
27/12/2021 09:00	4118400	3.499	683.584	10.722	982.462	
27/12/2021 10:00	4122000	3.497	683.789	10.722	981.989	
27/12/2021 11:00	4125600	3.497	683.783	10.722	981.728	
27/12/2021 12:00	4129200	3.496	683.941	10.722	980.339	
27/12/2021 13:00	4132800	3.494	684.081	10.722	979.503	
27/12/2021 14:00	4136400	3.499	683.632	10.722	979.363	
27/12/2021 15:00	4140000	3.492	684.354	10.722	978.748	
27/12/2021 16:00	4143600	3.498	683.765	10.722	980.033	
27/12/2021 17:00	4147200	3.499	683.661	10.722	980.083	
27/12/2021 18:00	4150800	3.486	684.875	10.722	980.476	
27/12/2021 19:00	4154400	3.499	683.672	10.722	981.625	
27/12/2021 20:00	4158000	3.492	684.332	10.722	981.125	
27/12/2021 21:00	4161600	3.494	684.075	10.722	981.275	
27/12/2021 22:00	4165200	3.489	684.589	10.722	981.618	
27/12/2021 23:00	4168800	3.493	684.21	10.722	982.211	
28/12/2021 00:00	4172400	3.495	683.998	10.722	981.834	
28/12/2021 01:00	4176000	3.494	684.093	10.722	981.364	
28/12/2021 02:00	4179600	3.492	684.279	10.722	980.321	
28/12/2021 03:00	4183200	3.497	683.865	10.722	980.521	
28/12/2021 04:00	4186800	3.495	683.975	10.667	980.758	
28/12/2021 05:00	4190400	3.495	684.041	10.722	981.738	
28/12/2021 06:00	4194000	3.492	684.348	10.722	982.662	
28/12/2021 07:00	4197600	3.49	684.527	10.722	984.518	
28/12/2021 08:00	4201200	3.496	683.915	10.722	987.11	
28/12/2021 09:00	4204800	3.495	684.032	10.722	989.135	
28/12/2021 10:00	4208400	3.486	684.862	10.722	990.179	

WTP-BH080						
Date and Time	Elapsed Time (Seconds)	Corrected Level Depth To Water (mbgl)	Corrected Pressure (mBar)	Temperature (C)	Barometric Pressure (mBar)	Manual Dip Reading (mbgl)
28/12/2021 11:00	4212000	3.489	684.623	10.722	991.596	
28/12/2021 12:00	4215600	3.489	684.619	10.722	992.778	
28/12/2021 13:00	4219200	3.493	684.182	10.667	993.133	
28/12/2021 14:00	4222800	3.488	684.754	10.722	993.661	
28/12/2021 15:00	4226400	3.487	684.792	10.722	994.319	
28/12/2021 16:00	4230000	3.486	684.896	10.722	994.483	
28/12/2021 17:00	4233600	3.491	684.387	10.722	995.314	
28/12/2021 18:00	4237200	3.487	684.831	10.722	995.137	
28/12/2021 19:00	4240800	3.492	684.34	10.722	994.611	
28/12/2021 20:00	4244400	3.483	685.195	10.722	994.292	
28/12/2021 21:00	4248000	3.49	684.525	10.722	994.855	
28/12/2021 22:00	4251600	3.484	685.101	10.722	993.85	
28/12/2021 23:00	4255200	3.488	684.717	10.722	993.376	
29/12/2021 00:00	4258800	3.485	684.978	10.722	992.526	
29/12/2021 01:00	4262400	3.493	684.225	10.667	992.019	
29/12/2021 02:00	4266000	3.488	684.687	10.722	990.783	
29/12/2021 03:00	4269600	3.489	684.574	10.722	989.503	
29/12/2021 04:00	4273200	3.488	684.726	10.722	987.424	
29/12/2021 05:00	4276800	3.481	685.352	10.722	985.245	
29/12/2021 06:00	4280400	3.484	685.087	10.722	984.117	
29/12/2021 07:00	4284000	3.484	685.101	10.722	985.014	
29/12/2021 08:00	4287600	3.478	685.665	10.722	986.806	
29/12/2021 09:00	4291200	3.482	685.308	10.722	988.769	
29/12/2021 10:00	4294800	3.482	685.253	10.722	991.02	
29/12/2021 11:00	4298400	3.48	685.467	10.722	992.412	
29/12/2021 12:00	4302000	3.479	685.631	10.722	993.32	
29/12/2021 13:00	4305600	3.477	685.791	10.722	994.124	
29/12/2021 14:00	4309200	3.475	685.931	10.722	994.252	
29/12/2021 15:00	4312800	3.474	686.066	10.722	993.849	
29/12/2021 16:00	4316400	3.482	685.339	10.722	994.308	
29/12/2021 17:00	4320000	3.479	685.623	10.722	994.56	
29/12/2021 18:00	4323600	3.477	685.743	10.722	994.44	
29/12/2021 19:00	4327200	3.478	685.676	10.722	994.882	
29/12/2021 20:00	4330800	3.472	686.302	10.722	994.041	
29/12/2021 21:00	4334400	3.475	685.934	10.722	994.249	
29/12/2021 22:00	4338000	3.478	685.64	10.722	995.025	
29/12/2021 23:00	4341600	3.472	686.239	10.722	994.693	
30/12/2021 00:00	4345200	3.476	685.91	10.722	995.022	
30/12/2021 01:00	4348800	3.476	685.847	10.722	995.032	
30/12/2021 02:00	4352400	3.481	685.399	10.722	995.962	
30/12/2021 03:00	4356000	3.473	686.196	10.722	996.022	
30/12/2021 04:00	4359600	3.473	686.2	10.722	997.144	
30/12/2021 05:00	4363200	3.478	685.688	10.722	997.816	
30/12/2021 06:00	4366800	3.466	686.906	10.722	997.455	
30/12/2021 07:00	4370400	3.472	686.28	10.722	997.706	

WTP-BH080						
Date and Time	Elapsed Time (Seconds)	Corrected Level Depth To Water (mbgl)	Corrected Pressure (mBar)	Temperature (C)	Barometric Pressure (mBar)	Manual Dip Reading (mbgl)
30/12/2021 08:00	4374000	3.468	686.665	10.722	998.018	
30/12/2021 09:00	4377600	3.472	686.274	10.722	999.373	
30/12/2021 10:00	4381200	3.474	686.068	10.722	999.633	
30/12/2021 11:00	4384800	3.474	686.112	10.722	999.642	
30/12/2021 12:00	4388400	3.465	686.986	10.722	998.929	
30/12/2021 13:00	4392000	3.477	685.736	10.722	999.75	
30/12/2021 14:00	4395600	3.472	686.279	10.722	998.296	
30/12/2021 15:00	4399200	3.472	686.264	10.722	998.847	
30/12/2021 16:00	4402800	3.462	687.226	10.722	997.885	
30/12/2021 17:00	4406400	3.467	686.751	10.667	997.796	
30/12/2021 18:00	4410000	3.471	686.336	10.722	998.4	
30/12/2021 19:00	4413600	3.469	686.521	10.722	997.197	
30/12/2021 20:00	4417200	3.474	686.105	10.722	997.505	
30/12/2021 21:00	4420800	3.464	687.082	10.722	996.583	
30/12/2021 22:00	4424400	3.469	686.546	10.667	996.823	
30/12/2021 23:00	4428000	3.462	687.263	10.722	996.402	
31/12/2021 00:00	4431600	3.457	687.77	10.722	995.841	
31/12/2021 01:00	4435200	3.457	687.708	10.722	996.331	
31/12/2021 02:00	4438800	3.461	687.324	10.722	996.823	
31/12/2021 03:00	4442400	3.462	687.217	10.722	996.662	
31/12/2021 04:00	4446000	3.459	687.578	10.722	996.943	
31/12/2021 05:00	4449600	3.462	687.231	10.722	997.344	
31/12/2021 06:00	4453200	3.46	687.451	10.722	998.517	
31/12/2021 07:00	4456800	3.454	687.991	10.722	999.049	
31/12/2021 08:00	4460400	3.456	687.814	10.722	1000.833	
31/12/2021 09:00	4464000	3.455	687.969	10.722	1001.856	
31/12/2021 10:00	4467600	3.452	688.252	10.722	1002.217	
31/12/2021 11:00	4471200	3.458	687.663	10.667	1003.688	
31/12/2021 12:00	4474800	3.457	687.708	10.722	1003.939	
31/12/2021 13:00	4478400	3.455	687.921	10.722	1004.263	
31/12/2021 14:00	4482000	3.456	687.801	10.722	1004.704	
31/12/2021 15:00	4485600	3.452	688.218	10.722	1004.341	
31/12/2021 16:00	4489200	3.45	688.386	10.722	1004.28	
31/12/2021 17:00	4492800	3.452	688.278	10.722	1003.638	
31/12/2021 18:00	4496400	3.446	688.792	10.722	1003.016	
31/12/2021 19:00	4500000	3.451	688.377	10.722	1003.217	
31/12/2021 20:00	4503600	3.453	688.11	10.722	1002.144	
31/12/2021 21:00	4507200	3.451	688.305	10.722	1001.252	
31/12/2021 22:00	4510800	3.448	688.588	10.722	1000.219	
31/12/2021 23:00	4514400	3.449	688.559	10.722	999.338	
01/01/2022 00:00	4518000	3.445	688.91	10.722	999.148	
01/01/2022 01:00	4521600	3.445	688.96	10.722	996.954	
01/01/2022 02:00	4525200	3.442	689.198	10.722	995.752	
01/01/2022 03:00	4528800	3.441	689.352	10.722	994.258	
01/01/2022 04:00	4532400	3.44	689.442	10.722	993.847	

WTP-BH080						
Date and Time	Elapsed Time (Seconds)	Corrected Level Depth To Water (mbgl)	Corrected Pressure (mBar)	Temperature (C)	Barometric Pressure (mBar)	Manual Dip Reading (mbgl)
01/01/2022 05:00	4536000	3.442	689.167	10.722	993.587	
01/01/2022 06:00	4539600	3.441	689.352	10.722	995.33	
01/01/2022 07:00	4543200	3.44	689.395	10.722	996.573	
01/01/2022 08:00	4546800	3.441	689.338	10.722	997.219	
01/01/2022 09:00	4550400	3.439	689.518	10.722	998.593	
01/01/2022 10:00	4554000	3.437	689.707	10.722	998.994	
01/01/2022 11:00	4557600	3.443	689.152	10.722	999.602	
01/01/2022 12:00	4561200	3.435	689.909	10.722	999.328	
01/01/2022 13:00	4564800	3.439	689.547	10.722	999.368	
01/01/2022 14:00	4568400	3.436	689.77	10.722	998.716	
01/01/2022 15:00	4572000	3.44	689.363	10.722	999.338	
01/01/2022 16:00	4575600	3.435	689.909	10.722	999.97	
01/01/2022 17:00	4579200	3.43	690.349	10.722	1000.228	
01/01/2022 18:00	4582800	3.429	690.456	10.776	1000.578	
01/01/2022 19:00	4586400	3.43	690.35	10.722	1000.44	
01/01/2022 20:00	4590000	3.432	690.228	10.722	1000.723	
01/01/2022 21:00	4593600	3.43	690.366	10.722	1000.531	
01/01/2022 22:00	4597200	3.427	690.73	10.722	1000.006	
01/01/2022 23:00	4600800	3.426	690.75	10.722	1000.04	
02/01/2022 00:00	4604400	3.427	690.685	10.722	999.516	
02/01/2022 01:00	4608000	3.422	691.21	10.722	998.776	
02/01/2022 02:00	4611600	3.422	691.145	10.722	998.145	
02/01/2022 03:00	4615200	3.425	690.842	10.722	998.18	
02/01/2022 04:00	4618800	3.423	691.043	10.722	997.765	
02/01/2022 05:00	4622400	3.425	690.89	10.722	997.65	
02/01/2022 06:00	4626000	3.422	691.147	10.722	997.071	
02/01/2022 07:00	4629600	3.424	690.929	10.722	997.128	
02/01/2022 08:00	4633200	3.413	692.069	10.722	996.256	
02/01/2022 09:00	4636800	3.423	691.104	10.722	997.328	
02/01/2022 10:00	4640400	3.422	691.133	10.722	997.085	
02/01/2022 11:00	4644000	3.426	690.771	10.722	997.126	
02/01/2022 12:00	4647600	3.418	691.533	10.722	996.471	
02/01/2022 13:00	4651200	3.413	692.093	10.722	996.554	
02/01/2022 14:00	4654800	3.418	691.607	10.722	996.825	
02/01/2022 15:00	4658400	3.415	691.901	10.722	996.96	
02/01/2022 16:00	4662000	3.421	691.248	10.722	997.56	
02/01/2022 17:00	4665600	3.418	691.59	10.722	997.861	
02/01/2022 18:00	4669200	3.412	692.107	10.722	998.041	
02/01/2022 19:00	4672800	3.415	691.859	10.722	998.395	
02/01/2022 20:00	4676400	3.42	691.356	10.722	999.059	
02/01/2022 21:00	4680000	3.418	691.567	10.722	999.223	
02/01/2022 22:00	4683600	3.418	691.592	10.722	999.681	
02/01/2022 23:00	4687200	3.413	692.057	10.722	999.323	
03/01/2022 00:00	4690800	3.412	692.113	10.722	999.695	
03/01/2022 01:00	4694400	3.414	691.915	10.722	999.411	

WTP-BH080						
Date and Time	Elapsed Time (Seconds)	Corrected Level Depth To Water (mbgl)	Corrected Pressure (mBar)	Temperature (C)	Barometric Pressure (mBar)	Manual Dip Reading (mbgl)
03/01/2022 02:00	4698000	3.42	691.391	10.722	999.668	
03/01/2022 03:00	4701600	3.413	692.055	10.722	999.111	
03/01/2022 04:00	4705200	3.419	691.498	10.722	998.917	
03/01/2022 05:00	4708800	3.409	692.449	10.722	998.073	
03/01/2022 06:00	4712400	3.411	692.209	10.722	998.26	
03/01/2022 07:00	4716000	3.412	692.11	10.722	997.93	
03/01/2022 08:00	4719600	3.41	692.382	10.776	997.472	
03/01/2022 09:00	4723200	3.416	691.806	10.722	998.073	
03/01/2022 10:00	4726800	3.412	692.107	10.722	997.88	
03/01/2022 11:00	4730400	3.407	692.689	10.722	997.672	
03/01/2022 12:00	4734000	3.409	692.471	10.722	997.355	
03/01/2022 13:00	4737600	3.411	692.282	10.722	996.794	
03/01/2022 14:00	4741200	3.409	692.431	10.722	996.109	
03/01/2022 15:00	4744800	3.408	692.549	10.722	995.241	
03/01/2022 16:00	4748400	3.402	693.123	10.776	993.999	
03/01/2022 17:00	4752000	3.407	692.685	10.722	993.444	
03/01/2022 18:00	4755600	3.404	692.912	10.722	992.628	
03/01/2022 19:00	4759200	3.414	691.955	10.722	993.155	
03/01/2022 20:00	4762800	3.403	693	10.722	994.844	
03/01/2022 21:00	4766400	3.402	693.096	10.722	997.32	
03/01/2022 22:00	4770000	3.404	692.973	10.722	998.889	
03/01/2022 23:00	4773600	3.4	693.34	10.722	999.862	
04/01/2022 00:00	4777200	3.406	692.709	10.722	1000.707	
04/01/2022 01:00	4780800	3.404	692.892	10.722	1001.328	
04/01/2022 02:00	4784400	3.403	693.066	10.722	1001.208	
04/01/2022 03:00	4788000	3.407	692.674	10.722	1002.136	
04/01/2022 04:00	4791600	3.403	693.063	10.722	1002.229	
04/01/2022 05:00	4795200	3.41	692.366	10.722	1003.622	
04/01/2022 06:00	4798800	3.405	692.859	10.776	1004.016	
04/01/2022 07:00	4802400	3.404	692.95	10.722	1004.7	
04/01/2022 08:00	4806000	3.398	693.557	10.722	1004.951	
04/01/2022 09:00	4809600	3.404	692.919	10.722	1006.392	
04/01/2022 10:00	4813200	3.4	693.311	10.722	1006.858	
04/01/2022 11:00	4816800	3.396	693.685	10.722	1007.074	
04/01/2022 12:00	4820400	3.398	693.513	10.776	1007.543	
04/01/2022 13:00	4824000	3.403	693.009	10.722	1008.125	
04/01/2022 14:00	4827600	3.402	693.169	10.776	1008.101	
04/01/2022 15:00	4831200	3.394	693.875	10.722	1007.902	
04/01/2022 16:00	4834800	3.398	693.496	10.722	1008.443	
04/01/2022 17:00	4838400	3.394	693.915	10.722	1008.506	
04/01/2022 18:00	4842000	3.4	693.344	10.722	1009.024	
04/01/2022 19:00	4845600	3.398	693.549	10.776	1009.275	
04/01/2022 20:00	4849200	3.403	693.015	10.722	1010.103	
04/01/2022 21:00	4852800	3.399	693.454	10.722	1010.2	
04/01/2022 22:00	4856400	3.4	693.306	10.722	1010.669	

WTP-BH080						
Date and Time	Elapsed Time (Seconds)	Corrected Level Depth To Water (mbgl)	Corrected Pressure (mBar)	Temperature (C)	Barometric Pressure (mBar)	Manual Dip Reading (mbgl)
04/01/2022 23:00	4860000	3.399	693.376	10.722	1010.867	
05/01/2022 00:00	4863600	3.4	693.321	10.722	1010.922	
05/01/2022 01:00	4867200	3.396	693.688	10.722	1010.717	
05/01/2022 02:00	4870800	3.396	693.744	10.722	1010.393	
05/01/2022 03:00	4874400	3.401	693.247	10.722	1011.479	
05/01/2022 04:00	4878000	3.398	693.521	10.722	1011.634	
05/01/2022 05:00	4881600	3.396	693.733	10.776	1011.987	
05/01/2022 06:00	4885200	3.394	693.899	10.722	1012.382	
05/01/2022 07:00	4888800	3.399	693.47	10.722	1013.08	
05/01/2022 08:00	4892400	3.396	693.712	10.722	1013.48	
05/01/2022 09:00	4896000	3.397	693.645	10.722	1014.78	
05/01/2022 10:00	4899600	3.395	693.791	10.776	1015.039	
05/01/2022 11:00	4903200	3.393	694.029	10.722	1015.523	
05/01/2022 12:00	4906800	3.395	693.781	10.722	1015.717	
05/01/2022 13:00	4910400	3.39	694.308	10.776	1015.756	
05/01/2022 14:00	4914000	3.383	694.948	10.722	1015.248	
05/01/2022 15:00	4917600	3.392	694.134	10.722	1015.418	
05/01/2022 16:00	4921200	3.388	694.467	10.722	1015.514	
05/01/2022 17:00	4924800	3.391	694.251	10.776	1015.973	
05/01/2022 18:00	4928400	3.386	694.655	10.776	1016.212	
05/01/2022 19:00	4932000	3.391	694.225	10.776	1015.839	
05/01/2022 20:00	4935600	3.392	694.153	10.722	1015.828	
05/01/2022 21:00	4939200	3.394	693.946	10.722	1015.123	
05/01/2022 22:00	4942800	3.393	694.049	10.722	1014.269	
05/01/2022 23:00	4946400	3.392	694.148	10.722	1013.473	
06/01/2022 00:00	4950000	3.39	694.347	10.776	1011.748	
06/01/2022 01:00	4953600	3.384	694.9	10.722	1009.987	
06/01/2022 02:00	4957200	3.387	694.555	10.722	1009.421	
06/01/2022 03:00	4960800	3.388	694.486	10.722	1007.667	
06/01/2022 04:00	4964400	3.382	695.132	10.776	1005.12	
06/01/2022 05:00	4968000	3.389	694.408	10.722	1004.367	
06/01/2022 06:00	4971600	3.379	695.343	10.722	1001.717	
06/01/2022 07:00	4975200	3.379	695.359	10.722	1000.04	
06/01/2022 08:00	4978800	3.378	695.474	10.776	998.507	
06/01/2022 09:00	4982400	3.386	694.667	10.776	999.261	
06/01/2022 10:00	4986000	3.379	695.416	10.776	998.94	
06/01/2022 11:00	4989600	3.38	695.31	10.722	998.91	
06/01/2022 12:00	4993200	3.384	694.907	10.722	999.527	
06/01/2022 13:00	4996800	3.381	695.195	10.776	999.589	
06/01/2022 14:00	5000400	3.379	695.42	10.722	999.925	
06/01/2022 15:00	5004000	3.375	695.742	10.722	1000.515	
06/01/2022 16:00	5007600	3.377	695.59	10.722	1000.184	
06/01/2022 17:00	5011200	3.38	695.259	10.776	1000.544	
06/01/2022 18:00	5014800	3.377	695.61	10.776	1001.158	
06/01/2022 19:00	5018400	3.376	695.632	10.776	1001.136	

WTP-BH080						
Date and Time	Elapsed Time (Seconds)	Corrected Level Depth To Water (mbgl)	Corrected Pressure (mBar)	Temperature (C)	Barometric Pressure (mBar)	Manual Dip Reading (mbgl)
06/01/2022 20:00	5022000	3.38	695.3	10.722	1001.546	
06/01/2022 21:00	5025600	3.379	695.407	10.722	1001.439	
06/01/2022 22:00	5029200	3.381	695.221	10.722	1002.375	
06/01/2022 23:00	5032800	3.378	695.509	10.722	1002.355	
07/01/2022 00:00	5036400	3.38	695.32	10.722	1002.705	
07/01/2022 01:00	5040000	3.379	695.383	10.722	1002.696	
07/01/2022 02:00	5043600	3.373	695.994	10.722	1002.246	
07/01/2022 03:00	5047200	3.379	695.399	10.722	1003.591	
07/01/2022 04:00	5050800	3.376	695.686	10.776	1003.494	
07/01/2022 05:00	5054400	3.378	695.52	10.722	1003.685	
07/01/2022 06:00	5058000	3.375	695.732	10.722	1004.277	
07/01/2022 07:00	5061600	3.373	695.982	10.776	1003.627	
07/01/2022 08:00	5065200	3.375	695.803	10.722	1003.938	
07/01/2022 09:00	5068800	3.38	695.273	10.722	1004.306	
07/01/2022 10:00	5072400	3.373	696.011	10.722	1003.837	
07/01/2022 11:00	5076000	3.373	695.988	10.722	1003.913	
07/01/2022 12:00	5079600	3.372	696.09	10.722	1004.669	
07/01/2022 13:00	5083200	3.374	695.872	10.776	1006.256	
07/01/2022 14:00	5086800	3.367	696.56	10.776	1006.212	
07/01/2022 15:00	5090400	3.366	696.69	10.722	1006.642	
07/01/2022 16:00	5094000	3.366	696.64	10.776	1006.936	
07/01/2022 17:00	5097600	3.37	696.272	10.722	1007.596	
07/01/2022 18:00	5101200	3.367	696.539	10.776	1007.68	
07/01/2022 19:00	5104800	3.368	696.491	10.722	1007.485	
07/01/2022 20:00	5108400	3.364	696.869	10.776	1006.867	
07/01/2022 21:00	5112000	3.366	696.684	10.722	1006.595	
07/01/2022 22:00	5115600	3.361	697.175	10.722	1004.978	
07/01/2022 23:00	5119200	3.362	697.048	10.722	1003.55	
08/01/2022 00:00	5122800	3.369	696.331	10.722	1002.498	
08/01/2022 01:00	5126400	3.367	696.605	10.722	1000.509	
08/01/2022 02:00	5130000	3.36	697.292	10.722	998.053	
08/01/2022 03:00	5133600	3.361	697.163	10.722	996.736	
08/01/2022 04:00	5137200	3.359	697.311	10.722	995.033	
08/01/2022 05:00	5140800	3.367	696.574	10.776	994.299	
08/01/2022 06:00	5144400	3.368	696.47	10.722	992.659	
08/01/2022 07:00	5148000	3.355	697.773	10.722	992.536	
08/01/2022 08:00	5151600	3.362	697.065	10.722	992.332	
08/01/2022 09:00	5155200	3.358	697.455	10.776	992.292	
08/01/2022 10:00	5158800	3.36	697.232	10.776	992.247	
08/01/2022 11:00	5162400	3.355	697.765	10.722	992.436	
08/01/2022 12:00	5166000	3.358	697.413	10.776	992.441	
08/01/2022 13:00	5169600	3.357	697.543	10.776	992.58	
08/01/2022 14:00	5173200	3.357	697.512	10.776	992.504	
08/01/2022 15:00	5176800	3.358	697.479	10.776	993.019	
08/01/2022 16:00	5180400	3.356	697.608	10.722	993.558	

WTP-BH080						
Date and Time	Elapsed Time (Seconds)	Corrected Level Depth To Water (mbgl)	Corrected Pressure (mBar)	Temperature (C)	Barometric Pressure (mBar)	Manual Dip Reading (mbgl)
08/01/2022 17:00	5184000	3.364	696.881	10.722	994.552	
08/01/2022 18:00	5187600	3.355	697.74	10.776	994.901	
08/01/2022 19:00	5191200	3.351	698.094	10.722	994.947	
08/01/2022 20:00	5194800	3.353	697.888	10.722	994.939	
08/01/2022 21:00	5198400	3.357	697.494	10.776	995.576	
08/01/2022 22:00	5202000	3.347	698.484	10.722	994.718	
08/01/2022 23:00	5205600	3.357	697.56	10.722	995.749	
09/01/2022 00:00	5209200	3.351	698.114	10.722	995.945	
09/01/2022 01:00	5212800	3.356	697.686	10.776	996.241	
09/01/2022 02:00	5216400	3.349	698.332	10.776	996.131	
09/01/2022 03:00	5220000	3.347	698.561	10.722	996.034	
09/01/2022 04:00	5223600	3.349	698.29	10.776	996.441	
09/01/2022 05:00	5227200	3.35	698.271	10.722	996.753	
09/01/2022 06:00	5230800	3.356	697.641	10.722	997.222	
09/01/2022 07:00	5234400	3.345	698.761	10.722	996.585	
09/01/2022 08:00	5238000	3.345	698.681	10.722	997.093	
09/01/2022 09:00	5241600	3.345	698.697	10.722	997.506	
09/01/2022 10:00	5245200	3.343	698.931	10.722	997.433	
09/01/2022 11:00	5248800	3.343	698.92	10.722	997.497	
09/01/2022 12:00	5252400	3.337	699.526	10.722	997.106	
09/01/2022 13:00	5256000	3.343	698.957	10.722	997.675	
09/01/2022 14:00	5259600	3.342	698.996	10.722	997.689	
09/01/2022 15:00	5263200	3.342	699.029	10.722	998.246	
09/01/2022 16:00	5266800	3.343	698.924	10.722	998.833	
09/01/2022 17:00	5270400	3.338	699.446	10.776	999.251	
09/01/2022 18:00	5274000	3.337	699.488	10.776	999.745	
09/01/2022 19:00	5277600	3.332	699.994	10.776	999.99	
09/01/2022 20:00	5281200	3.335	699.721	10.776	1000.477	
09/01/2022 21:00	5284800	3.334	699.836	10.722	1000.709	
09/01/2022 22:00	5288400	3.338	699.386	10.776	1001.991	
09/01/2022 23:00	5292000	3.333	699.874	10.722	1002.011	
10/01/2022 00:00	5295600	3.339	699.304	10.722	1002.581	
10/01/2022 01:00	5299200	3.344	698.854	10.776	1003.596	
10/01/2022 02:00	5302800	3.332	700.007	10.776	1002.871	
10/01/2022 03:00	5306400	3.329	700.266	10.722	1003.388	
10/01/2022 04:00	5310000	3.33	700.161	10.776	1003.737	
10/01/2022 05:00	5313600	3.333	699.912	10.722	1003.904	
10/01/2022 06:00	5317200	3.33	700.157	10.776	1004.33	
10/01/2022 07:00	5320800	3.334	699.781	10.776	1005.349	
10/01/2022 08:00	5324400	3.33	700.231	10.722	1005.299	
10/01/2022 09:00	5328000	3.328	700.429	10.776	1006.042	
10/01/2022 10:00	5331600	3.328	700.386	10.722	1007.021	
10/01/2022 11:00	5335200	3.322	700.949	10.776	1007.023	
10/01/2022 12:00	5338800	3.32	701.164	10.776	1007.238	
10/01/2022 13:00	5342400	3.32	701.153	10.776	1007.516	

WTP-BH080						
Date and Time	Elapsed Time (Seconds)	Corrected Level Depth To Water (mbgl)	Corrected Pressure (mBar)	Temperature (C)	Barometric Pressure (mBar)	Manual Dip Reading (mbgl)
10/01/2022 14:00	5346000	3.325	700.668	10.722	1008.187	
10/01/2022 15:00	5349600	3.323	700.91	10.722	1009.017	
10/01/2022 16:00	5353200	3.32	701.213	10.722	1010.323	
10/01/2022 17:00	5356800	3.314	701.79	10.776	1011.544	
10/01/2022 18:00	5360400	3.322	701.005	10.722	1013.319	
10/01/2022 19:00	5364000	3.319	701.262	10.722	1014.136	
10/01/2022 20:00	5367600	3.312	701.905	10.722	1014.726	
10/01/2022 21:00	5371200	3.319	701.279	10.776	1016.293	
10/01/2022 22:00	5374800	3.317	701.478	10.722	1017.245	
10/01/2022 23:00	5378400	3.319	701.3	10.722	1018.067	
11/01/2022 00:00	5382000	3.315	701.662	10.776	1018.807	
11/01/2022 01:00	5385600	3.317	701.423	10.776	1019.744	
11/01/2022 02:00	5389200	3.312	701.908	10.776	1020.064	
11/01/2022 03:00	5392800	3.314	701.765	10.722	1020.606	
11/01/2022 04:00	5396400	3.314	701.737	10.776	1021.737	
11/01/2022 05:00	5400000	3.31	702.124	10.722	1021.749	
11/01/2022 06:00	5403600	3.313	701.868	10.776	1022.787	
11/01/2022 07:00	5407200	3.312	701.968	10.722	1023.409	
11/01/2022 08:00	5410800	3.314	701.774	10.776	1024.383	
11/01/2022 09:00	5414400	3.312	701.985	10.722	1025.377	
11/01/2022 10:00	5418000	3.31	702.163	10.776	1026.462	
11/01/2022 11:00	5421600	3.319	701.242	10.776	1027.544	
11/01/2022 12:00	5425200	3.308	702.339	10.776	1027.306	
11/01/2022 13:00	5428800	3.307	702.444	10.776	1027.577	
11/01/2022 14:00	5432400	3.304	702.75	10.776	1027.593	
11/01/2022 15:00	5436000	3.31	702.114	10.722	1027.985	
11/01/2022 16:00	5439600	3.305	702.664	10.776	1028.645	
11/01/2022 17:00	5443200	3.305	702.596	10.722	1029.275	
11/01/2022 18:00	5446800	3.306	702.527	10.776	1030.392	
11/01/2022 19:00	5450400	3.305	702.613	10.776	1031.058	
11/01/2022 20:00	5454000	3.309	702.242	10.776	1031.858	
11/01/2022 21:00	5457600	3.311	702.086	10.776	1032.981	
11/01/2022 22:00	5461200	3.308	702.329	10.776	1033.06	
11/01/2022 23:00	5464800	3.316	701.53	10.722	1033.99	
12/01/2022 00:00	5468400	3.307	702.402	10.722	1033.87	
12/01/2022 01:00	5472000	3.31	702.117	10.722	1034.155	
12/01/2022 02:00	5475600	3.309	702.272	10.776	1034.244	
12/01/2022 03:00	5479200	3.308	702.338	10.776	1035.091	
12/01/2022 04:00	5482800	3.306	702.503	10.776	1035.087	
12/01/2022 05:00	5486400	3.31	702.178	10.776	1035.734	
12/01/2022 06:00	5490000	3.31	702.171	10.722	1035.98	
12/01/2022 07:00	5493600	3.307	702.41	10.776	1036.737	
12/01/2022 08:00	5497200	3.302	702.913	10.722	1036.687	
12/01/2022 09:00	5500800	3.308	702.317	10.722	1037.391	
12/01/2022 10:00	5504400	3.301	703.01	10.722	1037.503	

WTP-BH080						
Date and Time	Elapsed Time (Seconds)	Corrected Level Depth To Water (mbgl)	Corrected Pressure (mBar)	Temperature (C)	Barometric Pressure (mBar)	Manual Dip Reading (mbgl)
12/01/2022 11:00	5508000	3.303	702.785	10.776	1037.651	
12/01/2022 12:00	5511600	3.297	703.376	10.776	1037.059	
12/01/2022 13:00	5515200	3.299	703.247	10.722	1036.783	
12/01/2022 14:00	5518800	3.3	703.124	10.722	1036.262	
12/01/2022 15:00	5522400	3.297	703.409	10.722	1035.869	
12/01/2022 16:00	5526000	3.293	703.807	10.722	1035.847	
12/01/2022 17:00	5529600	3.296	703.544	10.722	1036.164	
12/01/2022 18:00	5533200	3.301	703.026	10.722	1036.843	
12/01/2022 19:00	5536800	3.297	703.43	10.776	1036.629	
12/01/2022 20:00	5540400	3.299	703.196	10.722	1036.995	
12/01/2022 21:00	5544000	3.299	703.255	10.776	1037.181	
12/01/2022 22:00	5547600	3.302	702.967	10.776	1037.361	
12/01/2022 23:00	5551200	3.294	703.7	10.776	1036.897	
13/01/2022 00:00	5554800	3.298	703.311	10.776	1037.339	
13/01/2022 01:00	5558400	3.296	703.487	10.722	1037.133	
13/01/2022 02:00	5562000	3.294	703.727	10.776	1036.977	
13/01/2022 03:00	5565600	3.298	703.323	10.776	1037.327	
13/01/2022 04:00	5569200	3.297	703.432	10.776	1036.627	
13/01/2022 05:00	5572800	3.297	703.371	10.776	1036.689	
13/01/2022 06:00	5576400	3.294	703.75	10.722	1035.797	
13/01/2022 07:00	5580000	3.298	703.312	10.776	1036.157	
13/01/2022 08:00	5583600	3.298	703.323	10.722	1036.117	
13/01/2022 09:00	5587200	3.295	703.587	10.722	1036.175	
13/01/2022 10:00	5590800	3.297	703.447	10.722	1036.69	
13/01/2022 11:00	5594400	3.294	703.741	10.722	1036.235	
13/01/2022 12:00	5598000	3.291	703.999	10.722	1035.602	
13/01/2022 13:00	5601600	3.294	703.693	10.776	1035.83	
13/01/2022 14:00	5605200	3.296	703.481	10.776	1035.344	
13/01/2022 15:00	5608800	3.294	703.752	10.722	1035.097	
13/01/2022 16:00	5612400	3.292	703.905	10.776	1034.866	
13/01/2022 17:00	5616000	3.29	704.101	10.776	1034.402	
13/01/2022 18:00	5619600	3.285	704.561	10.776	1033.726	
13/01/2022 19:00	5623200	3.285	704.604	10.722	1033.654	
13/01/2022 20:00	5626800	3.287	704.383	10.776	1033.905	
13/01/2022 21:00	5630400	3.288	704.317	10.776	1033.81	
13/01/2022 22:00	5634000	3.284	704.729	10.776	1033.721	
13/01/2022 23:00	5637600	3.288	704.322	10.776	1033.966	
14/01/2022 00:00	5641200	3.283	704.811	10.776	1033.369	
14/01/2022 01:00	5644800	3.283	704.777	10.722	1033.052	
14/01/2022 02:00	5648400	3.289	704.189	10.776	1032.489	
14/01/2022 03:00	5652000	3.286	704.518	10.776	1032.267	
14/01/2022 04:00	5655600	3.281	705.015	10.776	1031.609	
14/01/2022 05:00	5659200	3.284	704.737	10.776	1031.243	
14/01/2022 06:00	5662800	3.286	704.464	10.776	1031.032	
14/01/2022 07:00	5666400	3.287	704.409	10.776	1031.087	

WTP-BH080						
Date and Time	Elapsed Time (Seconds)	Corrected Level Depth To Water (mbgl)	Corrected Pressure (mBar)	Temperature (C)	Barometric Pressure (mBar)	Manual Dip Reading (mbgl)
14/01/2022 08:00	5670000	3.287	704.381	10.776	1031.383	
14/01/2022 09:00	5673600	3.287	704.391	10.776	1030.836	
14/01/2022 10:00	5677200	3.285	704.578	10.776	1030.811	
14/01/2022 11:00	5680800	3.282	704.891	10.776	1030.068	
14/01/2022 12:00	5684400	3.281	704.979	10.776	1029.712	
14/01/2022 13:00	5688000	3.284	704.694	10.776	1029.03	
14/01/2022 14:00	5691600	3.281	704.997	10.776	1028.352	
14/01/2022 15:00	5695200	3.286	704.515	10.722	1027.248	
14/01/2022 16:00	5698800	3.281	705.003	10.776	1026.735	
14/01/2022 17:00	5702400	3.276	705.462	10.776	1025.632	
14/01/2022 18:00	5706000	3.281	704.96	10.722	1025.944	
14/01/2022 19:00	5709600	3.288	704.325	10.776	1025.75	
14/01/2022 20:00	5713200	3.281	705.023	10.776	1024.998	
14/01/2022 21:00	5716800	3.286	704.519	10.776	1024.858	
14/01/2022 22:00	5720400	3.28	705.066	10.722	1024.066	
14/01/2022 23:00	5724000	3.279	705.213	10.776	1023.198	
15/01/2022 00:00	5727600	3.279	705.19	10.776	1022.416	
15/01/2022 01:00	5731200	3.274	705.711	10.776	1021.358	
15/01/2022 02:00	5734800	3.28	705.099	10.776	1020.789	
15/01/2022 03:00	5738400	3.284	704.732	10.776	1020.405	
15/01/2022 04:00	5742000	3.276	705.522	10.776	1019.079	
15/01/2022 05:00	5745600	3.279	705.168	10.776	1018.628	
15/01/2022 06:00	5749200	3.277	705.367	10.776	1018.482	
15/01/2022 07:00	5752800	3.283	704.834	10.776	1018.532	
15/01/2022 08:00	5756400	3.282	704.916	10.776	1018.236	
15/01/2022 09:00	5760000	3.279	705.18	10.776	1017.489	
15/01/2022 10:00	5763600	3.277	705.329	10.776	1017.609	
15/01/2022 11:00	5767200	3.274	705.719	10.722	1016.975	
15/01/2022 12:00	5770800	3.274	705.672	10.776	1016.944	
15/01/2022 13:00	5774400	3.274	705.652	10.776	1016.267	
15/01/2022 14:00	5778000	3.273	705.756	10.776	1015.679	
15/01/2022 15:00	5781600	3.274	705.677	10.776	1015.275	
15/01/2022 16:00	5785200	3.274	705.635	10.722	1015.288	
15/01/2022 17:00	5788800	3.274	705.664	10.776	1015.234	
15/01/2022 18:00	5792400	3.272	705.877	10.722	1015.314	
15/01/2022 19:00	5796000	3.271	705.961	10.776	1015.635	
15/01/2022 20:00	5799600	3.272	705.829	10.776	1015.338	
15/01/2022 21:00	5803200	3.268	706.239	10.776	1015.411	
15/01/2022 22:00	5806800	3.273	705.737	10.776	1016.342	
15/01/2022 23:00	5810400	3.277	705.37	10.722	1016.787	
16/01/2022 00:00	5814000	3.271	705.926	10.722	1017.304	
16/01/2022 01:00	5817600	3.273	705.773	10.722	1017.779	
16/01/2022 02:00	5821200	3.271	705.937	10.776	1017.323	
16/01/2022 03:00	5824800	3.27	706.079	10.776	1019.058	
16/01/2022 04:00	5828400	3.279	705.141	10.776	1019.782	

WTP-BH080						
Date and Time	Elapsed Time (Seconds)	Corrected Level Depth To Water (mbgl)	Corrected Pressure (mBar)	Temperature (C)	Barometric Pressure (mBar)	Manual Dip Reading (mbgl)
16/01/2022 05:00	5832000	3.27	706.081	10.776	1019.754	
16/01/2022 06:00	5835600	3.273	705.798	10.776	1020.09	
16/01/2022 07:00	5839200	3.27	706.057	10.776	1021.549	
16/01/2022 08:00	5842800	3.274	705.636	10.776	1023.096	
16/01/2022 09:00	5846400	3.272	705.871	10.776	1024.364	
16/01/2022 10:00	5850000	3.269	706.141	10.776	1025.33	
16/01/2022 11:00	5853600	3.271	705.929	10.776	1026.561	
16/01/2022 12:00	5857200	3.271	705.939	10.776	1026.98	
16/01/2022 13:00	5860800	3.269	706.138	10.776	1027.103	
16/01/2022 14:00	5864400	3.273	705.755	10.776	1027.432	
16/01/2022 15:00	5868000	3.273	705.8	10.776	1027.925	
16/01/2022 16:00	5871600	3.269	706.184	10.776	1028.185	
16/01/2022 17:00	5875200	3.27	706.031	10.722	1029.006	
16/01/2022 18:00	5878800	3.269	706.204	10.776	1030.204	
16/01/2022 19:00	5882400	3.272	705.893	10.776	1031.16	
16/01/2022 20:00	5886000	3.271	705.931	10.776	1031.605	
16/01/2022 21:00	5889600	3.267	706.312	10.776	1031.869	
16/01/2022 22:00	5893200	3.272	705.854	10.776	1032.596	
16/01/2022 23:00	5896800	3.273	705.782	10.776	1032.828	
17/01/2022 00:00	5900400	3.275	705.549	10.776	1033.168	
17/01/2022 01:00	5904000	3.275	705.532	10.776	1033.615	
17/01/2022 02:00	5907600	3.271	705.991	10.776	1033.209	
17/01/2022 03:00	5911200	3.276	705.443	10.776	1033.757	
17/01/2022 04:00	5914800	3.273	705.808	10.776	1033.554	
17/01/2022 05:00	5918400	3.277	705.344	10.776	1033.803	
17/01/2022 06:00	5922000	3.279	705.148	10.776	1033.301	
17/01/2022 07:00	5925600	3.276	705.478	10.776	1033.401	
17/01/2022 08:00	5929200	3.279	705.155	10.776	1033.401	
17/01/2022 09:00	5932800	3.281	704.954	10.776	1034.354	
17/01/2022 10:00	5936400	3.28	705.125	10.776	1034.558	
17/01/2022 11:00	5940000	3.273	705.754	10.776	1034.306	
17/01/2022 12:00	5943600	3.279	705.163	10.776	1034.413	
17/01/2022 13:00	5947200	3.277	705.397	10.776	1033.642	
17/01/2022 14:00	5950800	3.276	705.47	10.776	1033.301	
17/01/2022 15:00	5954400	3.28	705.093	10.776	1032.604	
17/01/2022 16:00	5958000	3.276	705.467	10.776	1032.552	
17/01/2022 17:00	5961600	3.27	706.099	10.776	1031.76	
17/01/2022 18:00	5965200	3.28	705.109	10.776	1031.675	
17/01/2022 19:00	5968800	3.275	705.542	10.776	1031.028	
17/01/2022 20:00	5972400	3.276	705.498	10.776	1031.34	
17/01/2022 21:00	5976000	3.276	705.485	10.776	1030.978	
17/01/2022 22:00	5979600	3.279	705.183	10.776	1030.688	
17/01/2022 23:00	5983200	3.278	705.313	10.776	1030.667	
18/01/2022 00:00	5986800	3.283	704.804	10.776	1030.853	
18/01/2022 01:00	5990400	3.276	705.508	10.776	1029.773	

WTP-BH080						
Date and Time	Elapsed Time (Seconds)	Corrected Level Depth To Water (mbgl)	Corrected Pressure (mBar)	Temperature (C)	Barometric Pressure (mBar)	Manual Dip Reading (mbgl)
18/01/2022 02:00	5994000	3.28	705.102	10.776	1029.428	
18/01/2022 03:00	5997600	3.281	705.016	10.776	1028.923	
18/01/2022 04:00	6001200	3.28	705.082	10.776	1028.642	
18/01/2022 05:00	6004800	3.277	705.37	10.776	1027.657	
18/01/2022 06:00	6008400	3.275	705.551	10.776	1027.368	
18/01/2022 07:00	6012000	3.277	705.413	10.776	1027.023	
18/01/2022 08:00	6015600	3.278	705.263	10.776	1027.012	
18/01/2022 09:00	6019200	3.281	705.003	10.776	1027.111	
18/01/2022 10:00	6022800	3.281	705	10.776	1027.061	
18/01/2022 11:00	6026400	3.281	704.957	10.776	1027.211	
18/01/2022 12:00	6030000	3.283	704.766	10.776	1026.704	
18/01/2022 13:00	6033600	3.277	705.345	10.776	1025.696	
18/01/2022 14:00	6037200	3.281	705.017	10.776	1025.326	
18/01/2022 15:00	6040800	3.279	705.204	10.776	1024.764	
18/01/2022 16:00	6044400	3.283	704.76	10.776	1024.938	
18/01/2022 17:00	6048000	3.281	704.989	10.722	1024.788	
18/01/2022 18:00	6051600	3.275	705.568	10.776	1024.721	
18/01/2022 19:00	6055200	3.282	704.906	10.776	1025.384	
18/01/2022 20:00	6058800	3.281	704.964	10.776	1024.735	
18/01/2022 21:00	6062400	3.281	704.987	10.776	1024.283	
18/01/2022 22:00	6066000	3.284	704.65	10.776	1024.082	
18/01/2022 23:00	6069600	3.289	704.214	10.776	1024.627	
19/01/2022 00:00	6073200	3.282	704.93	10.776	1024.125	
19/01/2022 01:00	6076800	3.286	704.522	10.776	1023.781	
19/01/2022 02:00	6080400	3.285	704.626	10.722	1023.488	
19/01/2022 03:00	6084000	3.28	705.053	10.776	1022.928	
19/01/2022 04:00	6087600	3.287	704.437	10.776	1022.793	
19/01/2022 05:00	6091200	3.286	704.496	10.776	1023.11	
19/01/2022 06:00	6094800	3.287	704.433	10.776	1023.226	
19/01/2022 07:00	6098400	3.29	704.137	10.722	1024.137	
19/01/2022 08:00	6102000	3.285	704.552	10.776	1024.825	
19/01/2022 09:00	6105600	3.282	704.929	10.776	1025.95	
19/01/2022 10:00	6109200	3.285	704.597	10.776	1027.142	
19/01/2022 11:00	6112800	3.289	704.24	10.722	1027.953	
19/01/2022 12:00	6116400	3.293	703.834	10.776	1028.388	
19/01/2022 13:00	6120000	3.289	704.179	10.776	1028.526	
19/01/2022 14:00	6123600	3.291	704.044	10.722	1028.739	
19/01/2022 15:00	6127200	3.289	704.215	10.776	1029.241	
19/01/2022 16:00	6130800	3.287	704.417	10.776	1029.63	
19/01/2022 17:00	6134400	3.293	703.798	10.776	1030.732	
19/01/2022 18:00	6138000	3.294	703.734	10.722	1031.571	
19/01/2022 19:00	6141600	3.292	703.917	10.776	1031.687	
19/01/2022 20:00	6145200	3.299	703.206	10.776	1032.612	
19/01/2022 21:00	6148800	3.295	703.599	10.776	1032.756	
19/01/2022 22:00	6152400	3.3	703.101	10.776	1033.577	

WTP-BH080						
Date and Time	Elapsed Time (Seconds)	Corrected Level Depth To Water (mbgl)	Corrected Pressure (mBar)	Temperature (C)	Barometric Pressure (mBar)	Manual Dip Reading (mbgl)
19/01/2022 23:00	6156000	3.299	703.263	10.776	1033.897	
20/01/2022 00:00	6159600	3.303	702.811	10.776	1034.349	
20/01/2022 01:00	6163200	3.302	702.938	10.776	1034.33	
20/01/2022 02:00	6166800	3.303	702.818	10.776	1034.235	
20/01/2022 03:00	6170400	3.308	702.343	10.722	1035.057	
20/01/2022 04:00	6174000	3.307	702.445	10.776	1035.091	
20/01/2022 05:00	6177600	3.307	702.393	10.776	1034.929	
20/01/2022 06:00	6181200	3.313	701.876	10.776	1035.66	
20/01/2022 07:00	6184800	3.312	701.947	10.776	1036.556	
20/01/2022 08:00	6188400	3.305	702.661	10.776	1036.325	
20/01/2022 09:00	6192000	3.315	701.648	10.776	1037.5	
20/01/2022 10:00	6195600	3.309	702.212	10.776	1037.149	
20/01/2022 11:00	6199200	3.312	701.936	10.776	1037.157	
20/01/2022 12:00	6202800	3.309	702.213	10.776	1037.095	
20/01/2022 13:00	6206400	3.308	702.337	10.776	1036.595	
20/01/2022 14:00	6210000	3.312	701.996	10.776	1036.56	
20/01/2022 15:00	6213600	3.315	701.626	10.776	1036.769	
20/01/2022 16:00	6217200	3.315	701.684	10.776	1036.658	
20/01/2022 17:00	6220800	3.316	701.565	10.776	1037.046	
20/01/2022 18:00	6224400	3.312	701.914	10.776	1037.609	
20/01/2022 19:00	6228000	3.319	701.22	10.776	1037.873	
20/01/2022 20:00	6231600	3.322	700.978	10.776	1038.33	
20/01/2022 21:00	6235200	3.32	701.146	10.776	1037.733	
20/01/2022 22:00	6238800	3.321	701.051	10.776	1037.989	
20/01/2022 23:00	6242400	3.323	700.85	10.776	1038.029	
21/01/2022 00:00	6246000	3.321	701.029	10.776	1037.688	
21/01/2022 01:00	6249600	3.325	700.715	10.776	1037.788	
21/01/2022 02:00	6253200	3.325	700.654	10.776	1037.688	
21/01/2022 03:00	6256800	3.331	700.132	10.776	1037.672	
21/01/2022 04:00	6260400	3.329	700.318	10.776	1037.326	
21/01/2022 05:00	6264000	3.328	700.37	10.776	1037.22	
21/01/2022 06:00	6267600	3.323	700.858	10.83	1036.869	
21/01/2022 07:00	6271200	3.332	700.027	10.776	1037.617	
21/01/2022 08:00	6274800	3.335	699.701	10.776	1037.567	
21/01/2022 09:00	6278400	3.334	699.795	10.776	1038.064	
21/01/2022 10:00	6282000	3.331	700.049	10.776	1038.023	
21/01/2022 11:00	6285600	3.334	699.761	10.776	1038.312	
21/01/2022 12:00	6289200	3.335	699.689	10.776	1037.74	
21/01/2022 13:00	6292800	3.341	699.102	10.776	1037.307	
21/01/2022 14:00	6296400	3.335	699.725	10.776	1036.63	
21/01/2022 15:00	6300000	3.333	699.867	10.776	1035.79	
21/01/2022 16:00	6303600	3.339	699.35	10.776	1035.663	
21/01/2022 17:00	6307200	3.337	699.492	10.776	1035.467	
21/01/2022 18:00	6310800	3.337	699.538	10.776	1035.26	
21/01/2022 19:00	6314400	3.344	698.813	10.776	1035.932	

WTP-BH080						
Date and Time	Elapsed Time (Seconds)	Corrected Level Depth To Water (mbgl)	Corrected Pressure (mBar)	Temperature (C)	Barometric Pressure (mBar)	Manual Dip Reading (mbgl)
21/01/2022 20:00	6318000	3.34	699.237	10.776	1035.669	
21/01/2022 21:00	6321600	3.342	698.967	10.776	1035.563	
21/01/2022 22:00	6325200	3.343	698.876	10.776	1035.707	
21/01/2022 23:00	6328800	3.344	698.768	10.776	1035.601	
22/01/2022 00:00	6332400	3.341	699.115	10.776	1035.093	
22/01/2022 01:00	6336000	3.347	698.485	10.776	1035.132	
22/01/2022 02:00	6339600	3.342	699.047	10.776	1034.624	
22/01/2022 03:00	6343200	3.348	698.391	10.776	1034.368	
22/01/2022 04:00	6346800	3.347	698.48	10.776	1034.279	
22/01/2022 05:00	6350400	3.347	698.516	10.776	1033.76	
22/01/2022 06:00	6354000	3.353	697.935	10.776	1034.34	
22/01/2022 07:00	6357600	3.351	698.146	10.776	1034.29	
22/01/2022 08:00	6361200	3.352	698.03	10.776	1033.978	
22/01/2022 09:00	6364800	3.355	697.745	10.776	1034.262	
22/01/2022 10:00	6368400	3.351	698.096	10.776	1034.34	
22/01/2022 11:00	6372000	3.356	697.683	10.776	1034.646	
22/01/2022 12:00	6375600	3.36	697.237	10.776	1034.662	
22/01/2022 13:00	6379200	3.359	697.318	10.776	1034.046	
22/01/2022 14:00	6382800	3.356	697.617	10.776	1032.78	
22/01/2022 15:00	6386400	3.355	697.735	10.776	1032.446	
22/01/2022 16:00	6390000	3.362	697.053	10.776	1032.593	
22/01/2022 17:00	6393600	3.359	697.353	10.776	1032.238	
22/01/2022 18:00	6397200	3.362	697.092	10.776	1032.446	
22/01/2022 19:00	6400800	3.36	697.221	10.776	1032.102	
22/01/2022 20:00	6404400	3.367	696.583	10.776	1032.634	
22/01/2022 21:00	6408000	3.367	696.548	10.776	1032.507	
22/01/2022 22:00	6411600	3.366	696.677	10.776	1031.734	
22/01/2022 23:00	6415200	3.367	696.522	10.776	1031.514	
23/01/2022 00:00	6418800	3.368	696.492	10.776	1030.899	
23/01/2022 01:00	6422400	3.366	696.649	10.776	1030.742	
23/01/2022 02:00	6426000	3.367	696.552	10.776	1029.82	
23/01/2022 03:00	6429600	3.366	696.698	10.83	1029.381	
23/01/2022 04:00	6433200	3.367	696.558	10.776	1028.955	
23/01/2022 05:00	6436800	3.372	696.064	10.776	1028.805	
23/01/2022 06:00	6440400	3.375	695.746	10.776	1028.586	
23/01/2022 07:00	6444000	3.376	695.71	10.776	1028.247	
23/01/2022 08:00	6447600	3.375	695.808	10.776	1027.934	
23/01/2022 09:00	6451200	3.373	696.017	10.776	1027.672	
23/01/2022 10:00	6454800	3.375	695.762	10.776	1027.819	
23/01/2022 11:00	6458400	3.379	695.393	10.776	1027.33	
23/01/2022 12:00	6462000	3.375	695.73	10.776	1026.779	
23/01/2022 13:00	6465600	3.374	695.881	10.776	1025.822	
23/01/2022 14:00	6469200	3.375	695.758	10.776	1025.355	
23/01/2022 15:00	6472800	3.383	695.008	10.776	1025.14	
23/01/2022 16:00	6476400	3.379	695.368	10.776	1024.244	

WTP-BH080						
Date and Time	Elapsed Time (Seconds)	Corrected Level Depth To Water (mbgl)	Corrected Pressure (mBar)	Temperature (C)	Barometric Pressure (mBar)	Manual Dip Reading (mbgl)
23/01/2022 17:00	6480000	3.377	695.568	10.776	1024.258	
23/01/2022 18:00	6483600	3.381	695.156	10.776	1024.294	
23/01/2022 19:00	6487200	3.385	694.772	10.776	1024.625	
23/01/2022 20:00	6490800	3.383	694.969	10.776	1024.374	
23/01/2022 21:00	6494400	3.384	694.887	10.776	1024.08	
23/01/2022 22:00	6498000	3.381	695.185	10.776	1023.729	
23/01/2022 23:00	6501600	3.382	695.045	10.776	1023.922	
24/01/2022 00:00	6505200	3.387	694.618	10.776	1023.813	
24/01/2022 01:00	6508800	3.386	694.715	10.776	1024.038	
24/01/2022 02:00	6512400	3.392	694.107	10.776	1024.217	
24/01/2022 03:00	6516000	3.394	693.93	10.776	1024.447	
24/01/2022 04:00	6519600	3.39	694.258	10.776	1024.066	
24/01/2022 05:00	6523200	3.391	694.232	10.776	1023.877	
24/01/2022 06:00	6526800	3.398	693.536	10.776	1025.002	
24/01/2022 07:00	6530400	3.398	693.532	10.776	1024.791	
24/01/2022 08:00	6534000	3.397	693.67	10.776	1025.512	
24/01/2022 09:00	6537600	3.394	693.899	10.776	1025.498	
24/01/2022 10:00	6541200	3.395	693.774	10.776	1025.838	
24/01/2022 11:00	6544800	3.396	693.763	10.776	1026.116	
24/01/2022 12:00	6548400	3.4	693.374	10.776	1026.237	
24/01/2022 13:00	6552000	3.404	692.978	10.776	1026.258	
24/01/2022 14:00	6555600	3.399	693.436	10.776	1025.799	
24/01/2022 15:00	6559200	3.405	692.82	10.776	1025.986	
24/01/2022 16:00	6562800	3.397	693.604	10.776	1025.471	
24/01/2022 17:00	6566400	3.404	692.956	10.776	1026.334	
24/01/2022 18:00	6570000	3.402	693.139	10.776	1026.364	
24/01/2022 19:00	6573600	3.405	692.851	10.776	1026.653	
24/01/2022 20:00	6577200	3.407	692.631	10.776	1027.248	
24/01/2022 21:00	6580800	3.41	692.379	10.776	1027.286	
24/01/2022 22:00	6584400	3.408	692.535	10.776	1027.613	
24/01/2022 23:00	6588000	3.414	691.957	10.776	1027.976	
25/01/2022 00:00	6591600	3.41	692.383	10.722	1027.306	
25/01/2022 01:00	6595200	3.41	692.306	10.776	1027.306	
25/01/2022 02:00	6598800	3.414	691.932	10.776	1027.249	
25/01/2022 03:00	6602400	3.415	691.865	10.776	1027.049	
25/01/2022 04:00	6606000	3.413	692.033	10.776	1027.149	
25/01/2022 05:00	6609600	3.414	691.946	10.776	1026.485	
25/01/2022 06:00	6613200	3.423	691.065	10.776	1027.527	
25/01/2022 07:00	6616800	3.418	691.549	10.83	1027.125	
25/01/2022 08:00	6620400	3.42	691.392	10.776	1027.521	
25/01/2022 09:00	6624000	3.423	691.114	10.776	1027.961	
25/01/2022 10:00	6627600	3.424	691.018	10.776	1028.218	
25/01/2022 11:00	6631200	3.428	690.614	10.776	1028.568	
25/01/2022 12:00	6634800	3.421	691.276	10.776	1028.442	
25/01/2022 13:00	6638400	3.427	690.725	10.776	1028.35	

WTP-BH080						
Date and Time	Elapsed Time (Seconds)	Corrected Level Depth To Water (mbgl)	Corrected Pressure (mBar)	Temperature (C)	Barometric Pressure (mBar)	Manual Dip Reading (mbgl)
25/01/2022 14:00	6642000	3.435	689.865	10.776	1028.566	
25/01/2022 15:00	6645600	3.434	689.98	10.83	1027.836	
25/01/2022 16:00	6649200	3.431	690.339	10.776	1027.716	
25/01/2022 17:00	6652800	3.43	690.366	10.776	1028.279	
25/01/2022 18:00	6656400	3.434	689.958	10.776	1029.384	
25/01/2022 19:00	6660000	3.434	690.006	10.776	1029.391	
25/01/2022 20:00	6663600	3.433	690.141	10.776	1029.362	
25/01/2022 21:00	6667200	3.436	689.809	10.83	1029.348	
25/01/2022 22:00	6670800	3.437	689.682	10.776	1029.93	
25/01/2022 23:00	6674400	3.436	689.762	10.722	1029.766	
26/01/2022 00:00	6678000	3.441	689.305	10.776	1029.502	
26/01/2022 01:00	6681600	3.443	689.158	10.776	1029.595	
26/01/2022 02:00	6685200	3.443	689.163	10.776	1029.375	
26/01/2022 03:00	6688800	3.451	688.335	10.776	1029.613	
26/01/2022 04:00	6692400	3.446	688.8	10.776	1028.666	
26/01/2022 05:00	6696000	3.45	688.454	10.776	1028.528	
26/01/2022 06:00	6699600	3.447	688.754	10.776	1028.067	
26/01/2022 07:00	6703200	3.456	687.871	10.776	1028.092	
26/01/2022 08:00	6706800	3.451	688.344	10.776	1027.834	
26/01/2022 09:00	6710400	3.454	688.078	10.776	1027.939	
26/01/2022 10:00	6714000	3.453	688.092	10.776	1027.549	
26/01/2022 11:00	6717600	3.459	687.565	10.776	1027.54	
26/01/2022 12:00	6721200	3.46	687.408	10.776	1027.214	
26/01/2022 13:00	6724800	3.459	687.565	10.776	1025.985	
26/01/2022 14:00	6728400	3.459	687.529	10.776	1024.948	
26/01/2022 15:00	6732000	3.46	687.458	10.776	1023.893	
26/01/2022 16:00	6735600	3.46	687.461	10.776	1023.675	
26/01/2022 17:00	6739200	3.466	686.813	10.722	1023.65	
26/01/2022 18:00	6742800	3.461	687.379	10.776	1023.007	
26/01/2022 19:00	6746400	3.462	687.221	10.776	1022.682	
26/01/2022 20:00	6750000	3.467	686.795	10.776	1022.732	
26/01/2022 21:00	6753600	3.459	687.587	10.776	1021.887	
26/01/2022 22:00	6757200	3.47	686.504	10.776	1022.112	
26/01/2022 23:00	6760800	3.474	686.076	10.776	1022.379	
27/01/2022 00:00	6764400	3.469	686.608	10.776	1021.686	
27/01/2022 01:00	6768000	3.473	686.177	10.776	1022.063	
27/01/2022 02:00	6771600	3.47	686.436	10.776	1021.697	
27/01/2022 03:00	6775200	3.475	686.01	10.776	1022.016	
27/01/2022 04:00	6778800	3.474	686.057	10.776	1021.916	
27/01/2022 05:00	6782400	3.474	686.09	10.776	1022.258	
27/01/2022 06:00	6786000	3.471	686.336	10.776	1022.172	
27/01/2022 07:00	6789600	3.471	686.419	10.776	1023.216	
27/01/2022 08:00	6793200	3.481	685.434	10.776	1024.629	
27/01/2022 09:00	6796800	3.48	685.468	10.776	1025.24	
27/01/2022 10:00	6800400	3.481	685.365	10.776	1025.986	

WTP-BH080						
Date and Time	Elapsed Time (Seconds)	Corrected Level Depth To Water (mbgl)	Corrected Pressure (mBar)	Temperature (C)	Barometric Pressure (mBar)	Manual Dip Reading (mbgl)
27/01/2022 11:00	6804000	3.48	685.462	10.776	1026.854	
27/01/2022 12:00	6807600	3.488	684.728	10.776	1027.374	
27/01/2022 13:00	6811200	3.481	685.399	10.83	1027.429	
27/01/2022 14:00	6814800	3.484	685.079	10.776	1027.398	
27/01/2022 15:00	6818400	3.483	685.208	10.776	1027.162	
27/01/2022 16:00	6822000	3.489	684.592	10.776	1028.421	
27/01/2022 17:00	6825600	3.485	684.97	10.776	1028.312	
27/01/2022 18:00	6829200	3.488	684.741	10.776	1028.862	
27/01/2022 19:00	6832800	3.485	684.993	10.776	1029.682	
27/01/2022 20:00	6836400	3.491	684.424	10.83	1030.013	
27/01/2022 21:00	6840000	3.492	684.31	10.776	1029.883	
27/01/2022 22:00	6843600	3.498	683.775	10.776	1030.579	
27/01/2022 23:00	6847200	3.496	683.879	10.776	1030.153	
28/01/2022 00:00	6850800	3.497	683.81	10.776	1030.222	
28/01/2022 01:00	6854400	3.501	683.481	10.776	1030.605	
28/01/2022 02:00	6858000	3.499	683.623	10.776	1030.034	
28/01/2022 03:00	6861600	3.503	683.202	10.776	1029.865	
28/01/2022 04:00	6865200	3.501	683.439	10.776	1029.52	
28/01/2022 05:00	6868800	3.5	683.57	10.776	1028.693	
28/01/2022 06:00	6872400	3.499	683.674	10.83	1028.725	
28/01/2022 07:00	6876000	3.5	683.537	10.776	1028.564	
28/01/2022 08:00	6879600	3.498	683.752	10.776	1027.652	
28/01/2022 09:00	6883200	3.5	683.487	10.776	1027.596	
28/01/2022 10:00	6886800	3.505	683.06	10.776	1027.432	
28/01/2022 11:00	6890400	3.502	683.3	10.776	1027.247	
28/01/2022 12:00	6894000	3.502	683.288	10.776	1026.561	
28/01/2022 13:00	6897600	3.505	683.036	10.776	1026.223	
28/01/2022 14:00	6901200	3.506	682.946	10.776	1026.635	
28/01/2022 15:00	6904800	3.509	682.619	10.776	1026.212	
28/01/2022 16:00	6908400	3.504	683.118	10.776	1025.927	
28/01/2022 17:00	6912000	3.506	682.989	10.776	1025.68	
28/01/2022 18:00	6915600	3.511	682.441	10.776	1026.014	
28/01/2022 19:00	6919200	3.511	682.463	10.83	1025.913	
28/01/2022 20:00	6922800	3.509	682.696	10.83	1025.68	
28/01/2022 21:00	6926400	3.517	681.841	10.776	1026.292	
28/01/2022 22:00	6930000	3.511	682.407	10.776	1025.512	
28/01/2022 23:00	6933600	3.511	682.424	10.83	1025.202	
29/01/2022 00:00	6937200	3.509	682.603	10.776	1025.101	
29/01/2022 01:00	6940800	3.514	682.15	10.776	1024.75	
29/01/2022 02:00	6944400	3.515	682.068	10.776	1024.617	
29/01/2022 03:00	6948000	3.514	682.111	10.83	1024.174	
29/01/2022 04:00	6951600	3.508	682.713	10.776	1023.49	
29/01/2022 05:00	6955200	3.515	682.017	10.776	1023.649	
29/01/2022 06:00	6958800	3.515	682.053	10.83	1023.75	
29/01/2022 07:00	6962400	3.514	682.132	10.776	1023.106	

WTP-BH080						
Date and Time	Elapsed Time (Seconds)	Corrected Level Depth To Water (mbgl)	Corrected Pressure (mBar)	Temperature (C)	Barometric Pressure (mBar)	Manual Dip Reading (mbgl)
29/01/2022 08:00	6966000	3.517	681.822	10.776	1023.416	
29/01/2022 09:00	6969600	3.511	682.412	10.776	1023.576	
29/01/2022 10:00	6973200	3.52	681.569	10.776	1026.082	
29/01/2022 11:00	6976800	3.515	682.027	10.776	1026.589	
29/01/2022 12:00	6980400	3.527	680.854	10.776	1027.708	
29/01/2022 13:00	6984000	3.522	681.413	10.776	1027.632	
29/01/2022 14:00	6987600	3.526	681.022	10.776	1027.916	
29/01/2022 15:00	6991200	3.523	681.288	10.776	1028.186	
29/01/2022 16:00	6994800	3.521	681.431	10.776	1028.955	
29/01/2022 17:00	6998400	3.519	681.626	10.776	1029.456	
29/01/2022 18:00	7002000	3.524	681.144	10.776	1030.26	
29/01/2022 19:00	7005600	3.527	680.932	10.776	1030.954	
29/01/2022 20:00	7009200	3.524	681.163	10.776	1030.617	
29/01/2022 21:00	7012800	3.523	681.279	10.776	1030.715	
29/01/2022 22:00	7016400	3.526	680.948	10.776	1031.529	
29/01/2022 23:00	7020000	3.533	680.278	10.776	1031.984	
30/01/2022 00:00	7023600	3.531	680.524	10.776	1031.738	
30/01/2022 01:00	7027200	3.531	680.51	10.776	1031.806	
30/01/2022 02:00	7030800	3.528	680.748	10.776	1030.977	
30/01/2022 03:00	7034400	3.534	680.246	10.776	1031.158	
30/01/2022 04:00	7038000	3.537	679.904	10.83	1030.618	
30/01/2022 05:00	7041600	3.538	679.85	10.776	1030.214	
30/01/2022 06:00	7045200	3.537	679.898	10.776	1029.361	
30/01/2022 07:00	7048800	3.541	679.527	10.776	1029.143	
30/01/2022 08:00	7052400	3.534	680.172	10.83	1028.097	
30/01/2022 09:00	7056000	3.543	679.327	10.776	1028.217	
30/01/2022 10:00	7059600	3.537	679.934	10.776	1026.805	
30/01/2022 11:00	7063200	3.542	679.432	10.776	1025.591	
30/01/2022 12:00	7066800	3.541	679.53	10.776	1024.528	
30/01/2022 13:00	7070400	3.537	679.922	10.776	1022.475	
30/01/2022 14:00	7074000	3.536	679.994	10.776	1020.741	
30/01/2022 15:00	7077600	3.542	679.414	10.776	1020.462	
30/01/2022 16:00	7081200	3.544	679.209	10.776	1020.293	
30/01/2022 17:00	7084800	3.536	680.003	10.776	1020.57	
30/01/2022 18:00	7088400	3.546	679.03	10.776	1022.079	
30/01/2022 19:00	7092000	3.54	679.596	10.83	1022.669	
30/01/2022 20:00	7095600	3.544	679.231	10.83	1022.872	
30/01/2022 21:00	7099200	3.541	679.473	10.776	1023.674	
30/01/2022 22:00	7102800	3.543	679.274	10.776	1024.302	
30/01/2022 23:00	7106400	3.541	679.486	10.776	1024.358	
31/01/2022 00:00	7110000	3.549	678.754	10.776	1025.036	
31/01/2022 01:00	7113600	3.545	679.164	10.776	1024.412	
31/01/2022 02:00	7117200	3.544	679.177	10.776	1024.935	
31/01/2022 03:00	7120800	3.549	678.743	10.776	1024.94	
31/01/2022 04:00	7124400	3.548	678.781	10.776	1025.331	

WTP-BH080						
Date and Time	Elapsed Time (Seconds)	Corrected Level Depth To Water (mbgl)	Corrected Pressure (mBar)	Temperature (C)	Barometric Pressure (mBar)	Manual Dip Reading (mbgl)
31/01/2022 05:00	7128000	3.548	678.824	10.776	1026.038	
31/01/2022 06:00	7131600	3.544	679.231	10.776	1026.167	
31/01/2022 07:00	7135200	3.545	679.101	10.776	1026.78	
31/01/2022 08:00	7138800	3.548	678.8	10.776	1026.76	
31/01/2022 09:00	7142400	3.55	678.612	10.776	1027.645	
31/01/2022 10:00	7146000	3.552	678.426	10.83	1028.02	
31/01/2022 11:00	7149600	3.549	678.772	10.776	1028.021	
31/01/2022 12:00	7153200	3.553	678.308	10.83	1028.353	
31/01/2022 13:00	7156800	3.553	678.349	10.776	1028.282	
31/01/2022 14:00	7160400	3.554	678.218	10.776	1028.414	
31/01/2022 15:00	7164000	3.551	678.552	10.776	1027.651	
31/01/2022 16:00	7167600	3.552	678.404	10.83	1027.399	
31/01/2022 17:00	7171200	3.552	678.404	10.776	1027.209	
31/01/2022 18:00	7174800	3.553	678.361	10.776	1026.877	
31/01/2022 19:00	7178400	3.548	678.789	10.83	1026.209	
31/01/2022 20:00	7182000	3.551	678.492	10.776	1026.209	
31/01/2022 21:00	7185600	3.555	678.095	10.776	1026.016	
31/01/2022 22:00	7189200	3.561	677.562	10.776	1026.283	
31/01/2022 23:00	7192800	3.558	677.865	10.776	1026.14	
01/02/2022 00:00	7196400	3.559	677.763	10.83	1025.252	
01/02/2022 01:00	7200000	3.558	677.858	10.776	1025.503	
01/02/2022 02:00	7203600	3.558	677.855	10.776	1025.453	
01/02/2022 03:00	7207200	3.56	677.651	10.776	1025.067	
01/02/2022 04:00	7210800	3.56	677.665	10.776	1024.731	
01/02/2022 05:00	7214400	3.558	677.822	10.776	1024.145	
01/02/2022 06:00	7218000	3.56	677.685	10.776	1023.961	
01/02/2022 07:00	7221600	3.565	677.145	10.776	1024.286	
01/02/2022 08:00	7225200	3.562	677.434	10.83	1024.562	
01/02/2022 09:00	7228800	3.561	677.586	10.776	1024.328	
01/02/2022 10:00	7232400	3.564	677.308	10.776	1024.445	
01/02/2022 11:00	7236000	3.56	677.684	10.776	1024.069	
01/02/2022 12:00	7239600	3.562	677.495	10.776	1024.472	
01/02/2022 13:00	7243200	3.563	677.356	10.776	1023.914	
01/02/2022 14:00	7246800	3.562	677.463	10.776	1023.54	
01/02/2022 15:00	7250400	3.558	677.861	10.776	1023.088	
01/02/2022 16:00	7254000	3.567	676.976	10.776	1023.33	
01/02/2022 17:00	7257600	3.561	677.566	10.776	1022.633	
01/02/2022 18:00	7261200	3.56	677.619	10.83	1023.091	
01/02/2022 19:00	7264800	3.566	677.069	10.776	1022.915	
01/02/2022 20:00	7268400	3.566	677.036	10.776	1022.948	
01/02/2022 21:00	7272000	3.565	677.188	10.776	1022.688	
01/02/2022 22:00	7275600	3.563	677.312	10.776	1022.671	
01/02/2022 23:00	7279200	3.568	676.823	10.83	1022.546	
02/02/2022 00:00	7282800	3.565	677.148	10.776	1021.978	
02/02/2022 01:00	7286400	3.57	676.681	10.776	1022.07	

WTP-BH080						
Date and Time	Elapsed Time (Seconds)	Corrected Level Depth To Water (mbgl)	Corrected Pressure (mBar)	Temperature (C)	Barometric Pressure (mBar)	Manual Dip Reading (mbgl)
02/02/2022 02:00	7290000	3.565	677.154	10.776	1021.811	
02/02/2022 03:00	7293600	3.565	677.201	10.776	1020.799	
02/02/2022 04:00	7297200	3.57	676.721	10.776	1020.958	
02/02/2022 05:00	7300800	3.572	676.508	10.776	1020.314	
02/02/2022 06:00	7304400	3.569	676.801	10.83	1020.264	
02/02/2022 07:00	7308000	3.569	676.728	10.776	1020.415	
02/02/2022 08:00	7311600	3.567	676.948	10.776	1020.356	
02/02/2022 09:00	7315200	3.572	676.447	10.776	1020.749	
02/02/2022 10:00	7318800	3.57	676.625	10.776	1019.821	
02/02/2022 11:00	7322400	3.568	676.907	10.83	1019.193	
02/02/2022 12:00	7326000	3.573	676.362	10.83	1019.202	
02/02/2022 13:00	7329600	3.574	676.318	10.83	1019.139	
02/02/2022 14:00	7333200	3.574	676.313	10.83	1017.482	
02/02/2022 15:00	7336800	3.569	676.74	10.776	1016.813	
02/02/2022 16:00	7340400	3.574	676.235	10.83	1016.756	
02/02/2022 17:00	7344000	3.57	676.656	10.83	1015.853	
02/02/2022 18:00	7347600	3.572	676.483	10.83	1015.382	
02/02/2022 19:00	7351200	3.571	676.622	10.776	1014.679	
02/02/2022 20:00	7354800	3.569	676.807	10.776	1013.852	
02/02/2022 21:00	7358400	3.569	676.806	10.83	1012.916	
02/02/2022 22:00	7362000	3.578	675.843	10.776	1013.101	
02/02/2022 23:00	7365600	3.576	676.112	10.83	1012.325	
03/02/2022 00:00	7369200	3.572	676.48	10.776	1011.499	
03/02/2022 01:00	7372800	3.578	675.86	10.776	1011.584	
03/02/2022 02:00	7376400	3.577	676.027	10.83	1010.373	
03/02/2022 03:00	7380000	3.576	676.129	10.776	1009.815	
03/02/2022 04:00	7383600	3.572	676.456	10.83	1009.356	
03/02/2022 05:00	7387200	3.573	676.4	10.83	1008.554	
03/02/2022 06:00	7390800	3.576	676.081	10.776	1008.416	
03/02/2022 07:00	7394400	3.569	676.819	10.776	1007.25	
03/02/2022 08:00	7398000	3.57	676.655	10.776	1007.092	
03/02/2022 09:00	7401600	3.571	676.552	10.776	1006.82	
03/02/2022 10:00	7405200	3.572	676.443	10.776	1006.5	
03/02/2022 11:00	7408800	3.572	676.495	10.776	1006.127	
03/02/2022 12:00	7412400	3.573	676.422	10.776	1005.557	
03/02/2022 13:00	7416000	3.57	676.71	10.776	1004.413	
03/02/2022 14:00	7419600	3.574	676.305	10.83	1003.989	
03/02/2022 15:00	7423200	3.57	676.663	10.83	1002.345	
03/02/2022 16:00	7426800	3.576	676.068	10.776	1002.323	
03/02/2022 17:00	7430400	3.569	676.763	10.776	1001.038	
03/02/2022 18:00	7434000	3.577	675.977	10.83	1001.318	
03/02/2022 19:00	7437600	3.573	676.394	10.776	1001.3	
03/02/2022 20:00	7441200	3.574	676.25	10.83	1002.544	
03/02/2022 21:00	7444800	3.575	676.206	10.776	1003.738	
03/02/2022 22:00	7448400	3.566	677.096	10.776	1003.543	

WTP-BH080						
Date and Time	Elapsed Time (Seconds)	Corrected Level Depth To Water (mbgl)	Corrected Pressure (mBar)	Temperature (C)	Barometric Pressure (mBar)	Manual Dip Reading (mbgl)
03/02/2022 23:00	7452000	3.577	676.032	10.776	1004.447	
04/02/2022 00:00	7455600	3.572	676.43	10.776	1004.157	
04/02/2022 01:00	7459200	3.574	676.271	10.776	1004.476	
04/02/2022 02:00	7462800	3.577	675.959	10.776	1005.216	
04/02/2022 03:00	7466400	3.576	676.049	10.83	1005.477	
04/02/2022 04:00	7470000	3.572	676.487	10.776	1005.814	
04/02/2022 05:00	7473600	3.576	676.098	10.776	1006.846	
04/02/2022 06:00	7477200	3.572	676.496	10.776	1006.608	
04/02/2022 07:00	7480800	3.576	676.104	10.776	1007.75	
04/02/2022 08:00	7484400	3.573	676.414	10.776	1007.975	
04/02/2022 09:00	7488000	3.57	676.72	10.776	1008.634	
04/02/2022 10:00	7491600	3.575	676.194	10.776	1009.803	
04/02/2022 11:00	7495200	3.574	676.26	10.776	1009.523	
04/02/2022 12:00	7498800	3.573	676.333	10.776	1009.985	
04/02/2022 13:00	7502400	3.571	676.616	10.776	1009.809	
04/02/2022 14:00	7506000	3.578	675.897	10.776	1010.635	
04/02/2022 15:00	7509600	3.573	676.405	10.776	1010.61	
04/02/2022 16:00	7513200	3.578	675.899	10.776	1012.24	
04/02/2022 17:00	7516800	3.571	676.587	10.83	1012.439	
04/02/2022 18:00	7520400	3.569	676.786	10.776	1013.23	
04/02/2022 19:00	7524000	3.576	676.071	10.776	1014.319	
04/02/2022 20:00	7527600	3.572	676.485	10.83	1014.577	
04/02/2022 21:00	7531200	3.58	675.676	10.776	1015.786	
04/02/2022 22:00	7534800	3.571	676.622	10.776	1014.894	
04/02/2022 23:00	7538400	3.575	676.194	10.776	1016.071	
05/02/2022 00:00	7542000	3.573	676.364	10.776	1015.955	
05/02/2022 01:00	7545600	3.573	676.379	10.83	1015.701	
05/02/2022 02:00	7549200	3.574	676.253	10.776	1015.37	
05/02/2022 03:00	7552800	3.571	676.612	10.83	1015.04	
05/02/2022 04:00	7556400	3.572	676.464	10.776	1014.034	
05/02/2022 05:00	7560000	3.574	676.241	10.776	1013.613	
05/02/2022 06:00	7563600	3.574	676.319	10.776	1012.785	
05/02/2022 07:00	7567200	3.574	676.243	10.83	1011.872	
05/02/2022 08:00	7570800	3.571	676.593	10.776	1011.28	
05/02/2022 09:00	7574400	3.572	676.44	10.776	1010.843	
05/02/2022 10:00	7578000	3.58	675.737	10.83	1010.825	
05/02/2022 11:00	7581600	3.573	676.392	10.776	1010.141	
05/02/2022 12:00	7585200	3.575	676.213	10.776	1010.427	
05/02/2022 13:00	7588800	3.577	675.943	10.776	1009.411	
05/02/2022 14:00	7592400	3.57	676.651	10.776	1007.953	
05/02/2022 15:00	7596000	3.575	676.157	10.776	1008.018	
05/02/2022 16:00	7599600	3.577	676.033	10.776	1007.124	
05/02/2022 17:00	7603200	3.575	676.163	10.776	1006.673	
05/02/2022 18:00	7606800	3.573	676.371	10.776	1005.93	
05/02/2022 19:00	7610400	3.573	676.36	10.776	1005.779	

WTP-BH080						
Date and Time	Elapsed Time (Seconds)	Corrected Level Depth To Water (mbgl)	Corrected Pressure (mBar)	Temperature (C)	Barometric Pressure (mBar)	Manual Dip Reading (mbgl)
05/02/2022 20:00	7614000	3.572	676.514	10.83	1005.333	
05/02/2022 21:00	7617600	3.573	676.332	10.776	1004.897	
05/02/2022 22:00	7621200	3.573	676.415	10.776	1004.011	
05/02/2022 23:00	7624800	3.57	676.694	10.776	1003.41	
06/02/2022 00:00	7628400	3.566	677.098	10.776	1001.988	
06/02/2022 01:00	7632000	3.574	676.26	10.776	1001.969	
06/02/2022 02:00	7635600	3.566	677.046	10.776	1000.059	
06/02/2022 03:00	7639200	3.56	677.672	10.776	1000.236	
06/02/2022 04:00	7642800	3.564	677.24	10.776	1000.668	
06/02/2022 05:00	7646400	3.558	677.844	10.776	1000.868	
06/02/2022 06:00	7650000	3.562	677.463	10.776	1001.463	
06/02/2022 07:00	7653600	3.566	677.067	10.83	1001.887	
06/02/2022 08:00	7657200	3.565	677.181	10.776	1002.281	
06/02/2022 09:00	7660800	3.557	677.949	10.83	1002.237	
06/02/2022 10:00	7664400	3.563	677.403	10.776	1002.808	
06/02/2022 11:00	7668000	3.562	677.426	10.776	1003.214	
06/02/2022 12:00	7671600	3.559	677.745	10.83	1003.888	
06/02/2022 13:00	7675200	3.563	677.381	10.776	1004.759	
06/02/2022 14:00	7678800	3.561	677.557	10.776	1005.815	
06/02/2022 15:00	7682400	3.558	677.883	10.776	1007.31	
06/02/2022 16:00	7686000	3.559	677.726	10.776	1008.271	
06/02/2022 17:00	7689600	3.56	677.608	10.776	1009.942	
06/02/2022 18:00	7693200	3.561	677.561	10.83	1011.358	
06/02/2022 19:00	7696800	3.555	678.189	10.776	1012.04	
06/02/2022 20:00	7700400	3.559	677.778	10.776	1013.631	
06/02/2022 21:00	7704000	3.556	677.997	10.83	1014.94	
06/02/2022 22:00	7707600	3.565	677.13	10.83	1016.237	
06/02/2022 23:00	7711200	3.554	678.25	10.776	1016.374	
07/02/2022 00:00	7714800	3.552	678.445	10.776	1016.769	
07/02/2022 01:00	7718400	3.556	678.045	10.776	1017.865	
07/02/2022 02:00	7722000	3.552	678.403	10.776	1017.507	
07/02/2022 03:00	7725600	3.553	678.38	10.776	1017.37	
07/02/2022 04:00	7729200	3.55	678.608	10.776	1017.677	
07/02/2022 05:00	7732800	3.553	678.363	10.776	1017.547	
07/02/2022 06:00	7736400	3.553	678.32	10.83	1018.262	
07/02/2022 07:00	7740000	3.548	678.813	10.83	1017.502	
07/02/2022 08:00	7743600	3.552	678.441	10.776	1018.487	
07/02/2022 09:00	7747200	3.548	678.827	10.83	1018.399	
07/02/2022 10:00	7750800	3.548	678.875	10.83	1018.833	
07/02/2022 11:00	7754400	3.547	678.963	10.83	1018.852	
07/02/2022 12:00	7758000	3.543	679.297	10.776	1018.704	
07/02/2022 13:00	7761600	3.551	678.55	10.776	1018.754	
07/02/2022 14:00	7765200	3.549	678.708	10.83	1018.089	
07/02/2022 15:00	7768800	3.549	678.684	10.776	1017.869	
07/02/2022 16:00	7772400	3.544	679.19	10.83	1017.5	

WTP-BH080						
Date and Time	Elapsed Time (Seconds)	Corrected Level Depth To Water (mbgl)	Corrected Pressure (mBar)	Temperature (C)	Barometric Pressure (mBar)	Manual Dip Reading (mbgl)
07/02/2022 17:00	7776000	3.543	679.323	10.776	1017.445	
07/02/2022 18:00	7779600	3.546	679.063	10.83	1018.002	
07/02/2022 19:00	7783200	3.542	679.398	10.776	1017.692	
07/02/2022 20:00	7786800	3.539	679.679	10.776	1017.249	
07/02/2022 21:00	7790400	3.545	679.143	10.83	1017.6	
07/02/2022 22:00	7794000	3.543	679.345	10.776	1017.851	
07/02/2022 23:00	7797600	3.536	679.985	10.83	1017.509	
08/02/2022 00:00	7801200	3.54	679.656	10.83	1017.409	
08/02/2022 01:00	7804800	3.539	679.664	10.83	1017.668	
08/02/2022 02:00	7808400	3.544	679.256	10.776	1017.887	
08/02/2022 03:00	7812000	3.533	680.302	10.83	1017.084	
08/02/2022 04:00	7815600	3.541	679.541	10.776	1017.495	
08/02/2022 05:00	7819200	3.534	680.184	10.776	1016.852	
08/02/2022 06:00	7822800	3.54	679.623	10.776	1017.413	
08/02/2022 07:00	7826400	3.533	680.253	10.776	1016.729	
08/02/2022 08:00	7830000	3.534	680.197	10.83	1017.189	
08/02/2022 09:00	7833600	3.536	680.023	10.776	1018.138	
08/02/2022 10:00	7837200	3.533	680.335	10.776	1017.987	
08/02/2022 11:00	7840800	3.532	680.405	10.776	1018.024	
08/02/2022 12:00	7844400	3.535	680.128	10.776	1017.819	
08/02/2022 13:00	7848000	3.535	680.062	10.83	1017.164	
08/02/2022 14:00	7851600	3.533	680.275	10.776	1016.6	
08/02/2022 15:00	7855200	3.531	680.521	10.776	1015.979	
08/02/2022 16:00	7858800	3.527	680.92	10.776	1015.74	
08/02/2022 17:00	7862400	3.523	681.301	10.776	1015.092	
08/02/2022 18:00	7866000	3.526	680.949	10.776	1015.497	
08/02/2022 19:00	7869600	3.529	680.649	10.83	1016.255	
08/02/2022 20:00	7873200	3.517	681.84	10.776	1015.624	
08/02/2022 21:00	7876800	3.528	680.752	10.776	1016.551	
08/02/2022 22:00	7880400	3.523	681.304	10.776	1016.268	
08/02/2022 23:00	7884000	3.53	680.6	10.776	1016.811	
09/02/2022 00:00	7887600	3.515	682.016	10.776	1015.985	
09/02/2022 01:00	7891200	3.526	680.998	10.776	1017.056	
09/02/2022 02:00	7894800	3.521	681.45	10.776	1016.551	
09/02/2022 03:00	7898400	3.521	681.442	10.83	1017.446	
09/02/2022 04:00	7902000	3.521	681.424	10.776	1017.165	
09/02/2022 05:00	7905600	3.514	682.162	10.776	1016.857	
09/02/2022 06:00	7909200	3.521	681.488	10.776	1017.745	
09/02/2022 07:00	7912800	3.518	681.803	10.776	1017.699	
09/02/2022 08:00	7916400	3.516	681.966	10.776	1017.911	
09/02/2022 09:00	7920000	3.515	682.052	10.776	1018.468	
09/02/2022 10:00	7923600	3.522	681.373	10.776	1019.469	
09/02/2022 11:00	7927200	3.514	682.114	10.776	1019.371	
09/02/2022 12:00	7930800	3.516	681.967	10.776	1019.625	
09/02/2022 13:00	7934400	3.514	682.118	10.776	1019.26	

WTP-BH080						
Date and Time	Elapsed Time (Seconds)	Corrected Level Depth To Water (mbgl)	Corrected Pressure (mBar)	Temperature (C)	Barometric Pressure (mBar)	Manual Dip Reading (mbgl)
09/02/2022 14:00	7938000	3.514	682.12	10.776	1018.507	
09/02/2022 15:00	7941600	3.516	682.005	10.776	1018.516	
09/02/2022 16:00	7945200	3.514	682.164	10.83	1018.707	
09/02/2022 17:00	7948800	3.515	682.041	10.776	1018.533	
09/02/2022 18:00	7952400	3.513	682.288	10.776	1018.393	
09/02/2022 19:00	7956000	3.508	682.757	10.776	1018.46	
09/02/2022 20:00	7959600	3.506	682.963	10.776	1018.2	
09/02/2022 21:00	7963200	3.505	683.037	10.776	1018.18	
09/02/2022 22:00	7966800	3.512	682.391	10.83	1018.802	
09/02/2022 23:00	7970400	3.508	682.794	10.83	1018.505	
10/02/2022 00:00	7974000	3.512	682.393	10.776	1018.877	
10/02/2022 01:00	7977600	3.51	682.563	10.776	1018.707	
10/02/2022 02:00	7981200	3.511	682.485	10.776	1018.785	
10/02/2022 03:00	7984800	3.508	682.745	10.776	1018.525	
10/02/2022 04:00	7988400	3.505	683.016	10.776	1018.308	
10/02/2022 05:00	7992000	3.505	683.034	10.83	1018.694	
10/02/2022 06:00	7995600	3.506	682.928	10.776	1019.039	
10/02/2022 07:00	7999200	3.505	683.061	10.776	1019.282	
10/02/2022 08:00	8002800	3.505	683.056	10.83	1019.53	
10/02/2022 09:00	8006400	3.508	682.712	10.776	1020.595	
10/02/2022 10:00	8010000	3.503	683.202	10.776	1020.535	
10/02/2022 11:00	8013600	3.501	683.42	10.776	1021.067	
10/02/2022 12:00	8017200	3.497	683.817	10.776	1020.724	
10/02/2022 13:00	8020800	3.499	683.653	10.776	1021.317	
10/02/2022 14:00	8024400	3.503	683.264	10.83	1021.573	
10/02/2022 15:00	8028000	3.495	684.007	10.776	1021.446	
10/02/2022 16:00	8031600	3.503	683.254	10.83	1022.656	
10/02/2022 17:00	8035200	3.5	683.574	10.776	1023.111	
10/02/2022 18:00	8038800	3.494	684.091	10.83	1023.588	
10/02/2022 19:00	8042400	3.498	683.738	10.776	1024.502	
10/02/2022 20:00	8046000	3.499	683.634	10.83	1025.064	
10/02/2022 21:00	8049600	3.498	683.724	10.776	1025.268	
10/02/2022 22:00	8053200	3.497	683.781	10.776	1025.693	
10/02/2022 23:00	8056800	3.5	683.544	10.776	1026.627	
11/02/2022 00:00	8060400	3.5	683.531	10.776	1027.016	
11/02/2022 01:00	8064000	3.495	683.997	10.83	1027.007	
11/02/2022 02:00	8067600	3.5	683.509	10.83	1026.852	
11/02/2022 03:00	8071200	3.501	683.448	10.776	1027.099	
11/02/2022 04:00	8074800	3.498	683.679	10.83	1026.95	
11/02/2022 05:00	8078400	3.496	683.884	10.776	1026.448	
11/02/2022 06:00	8082000	3.491	684.382	10.776	1025.896	
11/02/2022 07:00	8085600	3.494	684.129	10.776	1026.095	
11/02/2022 08:00	8089200	3.494	684.075	10.83	1025.696	
11/02/2022 09:00	8092800	3.497	683.864	10.83	1025.746	
11/02/2022 10:00	8096400	3.49	684.478	10.83	1024.649	

WTP-BH080						
Date and Time	Elapsed Time (Seconds)	Corrected Level Depth To Water (mbgl)	Corrected Pressure (mBar)	Temperature (C)	Barometric Pressure (mBar)	Manual Dip Reading (mbgl)
11/02/2022 11:00	8100000	3.49	684.519	10.776	1023.667	
11/02/2022 12:00	8103600	3.489	684.56	10.776	1022.93	
11/02/2022 13:00	8107200	3.485	684.979	10.776	1021.492	
11/02/2022 14:00	8110800	3.483	685.241	10.776	1020.372	
11/02/2022 15:00	8114400	3.484	685.132	10.776	1019.355	
11/02/2022 16:00	8118000	3.491	684.433	10.83	1018.26	
11/02/2022 17:00	8121600	3.487	684.787	10.776	1016.858	
11/02/2022 18:00	8125200	3.484	685.056	10.776	1016.054	
11/02/2022 19:00	8128800	3.48	685.478	10.776	1014.989	
11/02/2022 20:00	8132400	3.48	685.514	10.83	1014.607	
11/02/2022 21:00	8136000	3.479	685.552	10.776	1013.467	
11/02/2022 22:00	8139600	3.478	685.646	10.776	1012.515	
11/02/2022 23:00	8143200	3.481	685.42	10.776	1011.777	
12/02/2022 00:00	8146800	3.482	685.342	10.83	1010.651	
12/02/2022 01:00	8150400	3.477	685.805	10.776	1009.462	
12/02/2022 02:00	8154000	3.483	685.154	10.83	1008.588	
12/02/2022 03:00	8157600	3.479	685.621	10.776	1007.235	
12/02/2022 04:00	8161200	3.48	685.515	10.776	1006.055	
12/02/2022 05:00	8164800	3.472	686.263	10.83	1004.531	
12/02/2022 06:00	8168400	3.478	685.682	10.83	1004.469	
12/02/2022 07:00	8172000	3.478	685.661	10.776	1003.926	
12/02/2022 08:00	8175600	3.478	685.639	10.776	1004.109	
12/02/2022 09:00	8179200	3.473	686.182	10.83	1003.916	
12/02/2022 10:00	8182800	3.474	686.118	10.83	1004.034	
12/02/2022 11:00	8186400	3.474	686.073	10.83	1003.703	
12/02/2022 12:00	8190000	3.47	686.439	10.776	1003.469	
12/02/2022 13:00	8193600	3.479	685.585	10.776	1003.787	
12/02/2022 14:00	8197200	3.478	685.667	10.83	1003.037	
12/02/2022 15:00	8200800	3.475	686.026	10.776	1002.274	
12/02/2022 16:00	8204400	3.467	686.769	10.776	1001.799	
12/02/2022 17:00	8208000	3.472	686.242	10.776	1001.683	
12/02/2022 18:00	8211600	3.47	686.488	10.776	1001.384	
12/02/2022 19:00	8215200	3.471	686.375	10.776	1001.069	
12/02/2022 20:00	8218800	3.472	686.297	10.776	1001.04	
12/02/2022 21:00	8222400	3.471	686.412	10.776	1000.335	
12/02/2022 22:00	8226000	3.468	686.641	10.776	1000.052	
12/02/2022 23:00	8229600	3.473	686.13	10.776	999.17	
13/02/2022 00:00	8233200	3.468	686.704	10.776	997.632	
13/02/2022 01:00	8236800	3.465	686.925	10.776	995.858	
13/02/2022 02:00	8240400	3.468	686.68	10.83	994.364	
13/02/2022 03:00	8244000	3.463	687.15	10.776	991.776	
13/02/2022 04:00	8247600	3.47	686.502	10.83	989.882	
13/02/2022 05:00	8251200	3.468	686.66	10.776	988.089	
13/02/2022 06:00	8254800	3.463	687.188	10.776	986.382	
13/02/2022 07:00	8258400	3.46	687.416	10.83	985.969	

WTP-BH080						
Date and Time	Elapsed Time (Seconds)	Corrected Level Depth To Water (mbgl)	Corrected Pressure (mBar)	Temperature (C)	Barometric Pressure (mBar)	Manual Dip Reading (mbgl)
13/02/2022 08:00	8262000	3.464	687.078	10.776	985.742	
13/02/2022 09:00	8265600	3.462	687.246	10.83	985.443	
13/02/2022 10:00	8269200	3.46	687.466	10.776	984.926	
13/02/2022 11:00	8272800	3.461	687.333	10.776	985.059	
13/02/2022 12:00	8276400	3.457	687.699	10.83	985.151	
13/02/2022 13:00	8280000	3.464	687.038	10.776	985.461	
13/02/2022 14:00	8283600	3.454	688.069	10.776	984.859	
13/02/2022 15:00	8287200	3.454	688.071	10.83	985.742	
13/02/2022 16:00	8290800	3.454	688.085	10.776	985.967	
13/02/2022 17:00	8294400	3.459	687.54	10.83	987.184	
13/02/2022 18:00	8298000	3.455	687.955	10.83	987.626	
13/02/2022 19:00	8301600	3.451	688.296	10.83	987.874	
13/02/2022 20:00	8305200	3.456	687.823	10.83	988.829	
13/02/2022 21:00	8308800	3.452	688.216	10.83	989.774	
13/02/2022 22:00	8312400	3.452	688.239	10.83	990.34	
13/02/2022 23:00	8316000	3.447	688.7	10.776	990.547	
14/02/2022 00:00	8319600	3.449	688.497	10.776	991.072	
14/02/2022 01:00	8323200	3.449	688.563	10.83	991.838	
14/02/2022 02:00	8326800	3.453	688.165	10.776	992.26	
14/02/2022 03:00	8330400	3.454	688.005	10.776	992.956	
14/02/2022 04:00	8334000	3.449	688.513	10.776	993.306	
14/02/2022 05:00	8337600	3.448	688.594	10.776	994.456	
14/02/2022 06:00	8341200	3.446	688.85	10.83	995.247	
14/02/2022 07:00	8344800	3.453	688.174	10.776	997.448	
14/02/2022 08:00	8348400	3.445	688.924	10.776	998.413	
14/02/2022 09:00	8352000	3.451	688.347	10.776	999.954	
14/02/2022 10:00	8355600	3.45	688.413	10.83	1001.256	
14/02/2022 11:00	8359200	3.444	688.971	10.83	1001.662	
14/02/2022 12:00	8362800	3.442	689.224	10.776	1002.185	
14/02/2022 13:00	8366400	3.444	689.002	10.776	1002.835	
14/02/2022 14:00	8370000	3.446	688.813	10.776	1003.453	
14/02/2022 15:00	8373600	3.446	688.832	10.776	1003.594	
14/02/2022 16:00	8377200	3.444	688.984	10.776	1003.979	
14/02/2022 17:00	8380800	3.441	689.282	10.776	1004.377	
14/02/2022 18:00	8384400	3.442	689.237	10.776	1004.797	
14/02/2022 19:00	8388000	3.441	689.305	10.776	1004.783	
14/02/2022 20:00	8391600	3.44	689.407	10.83	1004.389	
14/02/2022 21:00	8395200	3.438	689.63	10.776	1003.494	
14/02/2022 22:00	8398800	3.437	689.686	10.83	1002.555	
14/02/2022 23:00	8402400	3.442	689.201	10.776	1002.154	
15/02/2022 00:00	8406000	3.433	690.113	10.776	1000.277	
15/02/2022 01:00	8409600	3.437	689.693	10.776	999.358	
15/02/2022 02:00	8413200	3.435	689.921	10.776	998.433	
15/02/2022 03:00	8416800	3.437	689.747	10.776	996.679	
15/02/2022 04:00	8420400	3.435	689.887	10.83	996.406	

WTP-BH080						
Date and Time	Elapsed Time (Seconds)	Corrected Level Depth To Water (mbgl)	Corrected Pressure (mBar)	Temperature (C)	Barometric Pressure (mBar)	Manual Dip Reading (mbgl)
15/02/2022 05:00	8424000	3.433	690.094	10.83	996.842	
15/02/2022 06:00	8427600	3.431	690.244	10.776	997.2	
15/02/2022 07:00	8431200	3.434	690.002	10.83	997.095	
15/02/2022 08:00	8434800	3.427	690.649	10.83	997.413	
15/02/2022 09:00	8438400	3.429	690.511	10.776	997.844	
15/02/2022 10:00	8442000	3.436	689.822	10.83	998.24	
15/02/2022 11:00	8445600	3.432	690.236	10.83	998.415	
15/02/2022 12:00	8449200	3.432	690.149	10.776	997.991	
15/02/2022 13:00	8452800	3.433	690.074	10.83	997.988	
15/02/2022 14:00	8456400	3.431	690.337	10.776	996.41	
15/02/2022 15:00	8460000	3.429	690.52	10.776	995.691	
15/02/2022 16:00	8463600	3.427	690.71	10.776	994.376	
15/02/2022 17:00	8467200	3.427	690.693	10.776	992.626	
15/02/2022 18:00	8470800	3.428	690.562	10.83	991.124	
15/02/2022 19:00	8474400	3.432	690.173	10.776	989.824	
15/02/2022 20:00	8478000	3.43	690.37	10.776	987.859	
15/02/2022 21:00	8481600	3.425	690.854	10.776	987.268	
15/02/2022 22:00	8485200	3.426	690.808	10.83	987.076	
15/02/2022 23:00	8488800	3.422	691.156	10.776	987.127	
16/02/2022 00:00	8492400	3.422	691.178	10.776	987.48	
16/02/2022 01:00	8496000	3.424	690.981	10.83	988.616	
16/02/2022 02:00	8499600	3.427	690.656	10.83	989.049	
16/02/2022 03:00	8503200	3.425	690.832	10.83	989.623	
16/02/2022 04:00	8506800	3.426	690.738	10.776	989.955	
16/02/2022 05:00	8510400	3.418	691.536	10.776	990.229	
16/02/2022 06:00	8514000	3.423	691.045	10.776	990.238	
16/02/2022 07:00	8517600	3.424	691.016	10.83	989.814	
16/02/2022 08:00	8521200	3.419	691.445	10.776	988.23	
16/02/2022 09:00	8524800	3.416	691.774	10.776	987.848	
16/02/2022 10:00	8528400	3.42	691.417	10.776	987.616	
16/02/2022 11:00	8532000	3.416	691.73	10.83	987.01	
16/02/2022 12:00	8535600	3.42	691.415	10.776	986.279	
16/02/2022 13:00	8539200	3.409	692.441	10.83	986.139	
16/02/2022 14:00	8542800	3.421	691.261	10.83	987.051	
16/02/2022 15:00	8546400	3.421	691.225	10.83	987.89	
16/02/2022 16:00	8550000	3.418	691.529	10.83	987.961	
16/02/2022 17:00	8553600	3.417	691.618	10.83	988.461	
16/02/2022 18:00	8557200	3.409	692.464	10.83	988.954	
16/02/2022 19:00	8560800	3.413	692.021	10.776	991.297	
16/02/2022 20:00	8564400	3.418	691.606	10.776	992.408	
16/02/2022 21:00	8568000	3.412	692.185	10.83	993.091	
16/02/2022 22:00	8571600	3.415	691.831	10.776	994.327	
16/02/2022 23:00	8575200	3.41	692.389	10.83	995.513	
17/02/2022 00:00	8578800	3.41	692.384	10.776	997.202	
17/02/2022 01:00	8582400	3.408	692.499	10.776	998.32	

WTP-BH080						
Date and Time	Elapsed Time (Seconds)	Corrected Level Depth To Water (mbgl)	Corrected Pressure (mBar)	Temperature (C)	Barometric Pressure (mBar)	Manual Dip Reading (mbgl)
17/02/2022 02:00	8586000	3.41	692.389	10.83	999.476	
17/02/2022 03:00	8589600	3.403	693.05	10.776	1000.503	
17/02/2022 04:00	8593200	3.406	692.778	10.776	1001.418	
17/02/2022 05:00	8596800	3.407	692.594	10.776	1001.923	
17/02/2022 06:00	8600400	3.409	692.458	10.83	1002.463	
17/02/2022 07:00	8604000	3.401	693.2	10.776	1002.068	
17/02/2022 08:00	8607600	3.407	692.595	10.83	1002.968	
17/02/2022 09:00	8611200	3.405	692.831	10.776	1002.757	3.4
17/02/2022 10:00	8614800	3.394	693.88	10.776	1003.155	
17/02/2022 11:00	8618400	3.39	694.342	10.83	1003.312	
17/02/2022 12:00	8622000	3.392	694.103	10.83	1003.98	
17/02/2022 13:00	8625600	3.395	693.815	10.83	1004.697	
17/02/2022 14:00	8629200	3.389	694.373	10.776	1004.485	
17/02/2022 15:00	8632800	3.386	694.718	10.83	1004.115	
17/02/2022 16:00	8636400	3.39	694.312	10.776	1003.795	
17/02/2022 17:00	8640000	3.385	694.845	10.83	1002.863	
17/02/2022 18:00	8643600	3.387	694.596	10.83	1002.201	
17/02/2022 19:00	8647200	3.389	694.362	10.776	1000.583	
17/02/2022 20:00	8650800	3.385	694.844	10.83	998.469	
17/02/2022 21:00	8654400	3.382	695.047	10.776	995.826	
17/02/2022 22:00	8658000	3.387	694.648	10.776	992.474	
17/02/2022 23:00	8661600	3.385	694.822	10.776	988.068	
18/02/2022 00:00	8665200	3.387	694.589	10.776	983.641	
18/02/2022 01:00	8668800	3.383	695.009	10.776	980.757	
18/02/2022 02:00	8672400	3.383	694.991	10.83	981.446	
18/02/2022 03:00	8676000	3.383	695.009	10.776	980.757	
18/02/2022 04:00	8679600	3.378	695.438	10.83	977.947	
18/02/2022 05:00	8683200	3.381	695.186	10.776	975.386	
18/02/2022 06:00	8686800	3.379	695.351	10.83	973.375	
18/02/2022 07:00	8690400	3.38	695.27	10.776	973	
18/02/2022 08:00	8694000	3.377	695.55	10.776	977.913	
18/02/2022 09:00	8697600	3.372	696.093	10.776	983.529	
18/02/2022 10:00	8701200	5.55	482.676	10.776	987.908	
18/02/2022 11:00	8704800	3.893	645.075	10.776	990.822	
18/02/2022 12:00	8708400	3.338	699.354	10.776	992.697	
18/02/2022 13:00	8712000	3.159	716.898	10.83	993.463	
18/02/2022 14:00	8715600	3.094	723.258	10.776	995.709	
18/02/2022 15:00	8719200	3.067	725.973	10.776	996.643	
18/02/2022 16:00	8722800	3.052	727.377	10.83	998.058	
18/02/2022 17:00	8726400	3.047	727.89	10.776	1000.575	
18/02/2022 18:00	8730000	3.053	727.352	10.83	1001.679	
18/02/2022 19:00	8733600	3.051	727.564	10.776	1002.457	
18/02/2022 20:00	8737200	3.049	727.68	10.83	1003.498	
18/02/2022 21:00	8740800	3.05	727.613	10.776	1004.179	
18/02/2022 22:00	8744400	3.056	726.998	10.776	1005.331	

WTP-BH080						
Date and Time	Elapsed Time (Seconds)	Corrected Level Depth To Water (mbgl)	Corrected Pressure (mBar)	Temperature (C)	Barometric Pressure (mBar)	Manual Dip Reading (mbgl)
18/02/2022 23:00	8748000	3.052	727.42	10.776	1005.124	
19/02/2022 00:00	8751600	3.055	727.086	10.83	1005.541	
19/02/2022 01:00	8755200	3.059	726.765	10.83	1005.701	
19/02/2022 02:00	8758800	3.055	727.11	10.776	1005.058	
19/02/2022 03:00	8762400	3.056	727.007	10.83	1004.117	
19/02/2022 04:00	8766000	3.047	727.908	10.83	1001.284	
19/02/2022 05:00	8769600	3.055	727.106	10.83	999.671	
19/02/2022 06:00	8773200	3.054	727.211	10.776	996.96	
19/02/2022 07:00	8776800	3.055	727.115	10.83	996.603	
19/02/2022 08:00	8780400	3.045	728.105	10.83	995.881	
19/02/2022 09:00	8784000	3.04	728.554	10.83	996.828	
19/02/2022 10:00	8787600	3.041	728.504	10.83	998.916	
19/02/2022 11:00	8791200	3.041	728.456	10.776	1000.652	
19/02/2022 12:00	8794800	3.037	728.848	10.776	1001.978	
19/02/2022 13:00	8798400	3.032	729.412	10.776	1002.434	
19/02/2022 14:00	8802000	3.024	730.163	10.83	1002.518	
19/02/2022 15:00	8805600	3.029	729.677	10.776	1002.598	
19/02/2022 16:00	8809200	3.026	729.951	10.83	1002.193	
19/02/2022 17:00	8812800	3.026	729.951	10.776	1002.11	
19/02/2022 18:00	8816400	3.025	730.026	10.83	1001.635	
19/02/2022 19:00	8820000	3.017	730.815	10.776	1000.924	
19/02/2022 20:00	8823600	3.016	730.983	10.776	1001.185	
19/02/2022 21:00	8827200	3.015	731.086	10.83	1000.843	
19/02/2022 22:00	8830800	3.006	731.921	10.776	1001.106	
19/02/2022 23:00	8834400	3.009	731.586	10.776	1000.582	
20/02/2022 00:00	8838000	3.011	731.451	10.83	1000.209	
20/02/2022 01:00	8841600	3.001	732.415	10.776	998.894	
20/02/2022 02:00	8845200	3	732.525	10.776	998.515	
20/02/2022 03:00	8848800	3	732.555	10.776	998.109	
20/02/2022 04:00	8852400	3.001	732.38	10.83	997.026	
20/02/2022 05:00	8856000	2.991	733.441	10.776	996.043	
20/02/2022 06:00	8859600	2.997	732.815	10.776	995.811	
20/02/2022 07:00	8863200	2.995	732.966	10.776	995.338	
20/02/2022 08:00	8866800	2.99	733.476	10.776	994.505	
20/02/2022 09:00	8870400	2.984	734.102	10.83	994.124	
20/02/2022 10:00	8874000	2.984	734.113	10.83	992.449	
20/02/2022 11:00	8877600	2.978	734.626	10.776	991.048	
20/02/2022 12:00	8881200	2.979	734.589	10.776	991.246	
20/02/2022 13:00	8884800	2.977	734.757	10.776	991.078	
20/02/2022 14:00	8888400	2.967	735.794	10.83	991.412	
20/02/2022 15:00	8892000	2.962	736.252	10.83	992.564	
20/02/2022 16:00	8895600	2.961	736.359	10.776	993.984	
20/02/2022 17:00	8899200	2.961	736.352	10.776	996.352	
20/02/2022 18:00	8902800	2.957	736.726	10.83	997.564	
20/02/2022 19:00	8906400	2.953	737.122	10.776	998.374	

WTP-BH080						
Date and Time	Elapsed Time (Seconds)	Corrected Level Depth To Water (mbgl)	Corrected Pressure (mBar)	Temperature (C)	Barometric Pressure (mBar)	Manual Dip Reading (mbgl)
20/02/2022 20:00	8910000	2.947	737.694	10.83	999.174	
20/02/2022 21:00	8913600	2.942	738.154	10.776	999.167	
20/02/2022 22:00	8917200	2.95	737.427	10.776	1000.914	
20/02/2022 23:00	8920800	2.945	737.909	10.83	1001.696	
21/02/2022 00:00	8924400	2.945	737.912	10.83	1001.908	
21/02/2022 01:00	8928000	2.946	737.787	10.83	1003.054	
21/02/2022 02:00	8931600	2.94	738.427	10.776	1003.458	
21/02/2022 03:00	8935200	2.937	738.734	10.776	1003.903	
21/02/2022 04:00	8938800	2.931	739.255	10.83	1004.807	
21/02/2022 05:00	8942400	2.936	738.776	10.776	1006.278	
21/02/2022 06:00	8946000	2.933	739.066	10.83	1007.897	
21/02/2022 07:00	8949600	2.936	738.81	10.83	1009.603	
21/02/2022 08:00	8953200	2.938	738.629	10.776	1011.366	
21/02/2022 09:00	8956800	2.939	738.524	10.776	1013.083	
21/02/2022 10:00	8960400	2.932	739.172	10.776	1013.832	
21/02/2022 11:00	8964000	2.933	739.031	10.776	1014.671	
21/02/2022 12:00	8967600	2.938	738.599	10.776	1015.426	
21/02/2022 13:00	8971200	2.94	738.431	10.83	1016.161	
21/02/2022 14:00	8974800	2.939	738.456	10.776	1015.836	
21/02/2022 15:00	8978400	2.934	739.006	10.83	1015.263	
21/02/2022 16:00	8982000	2.939	738.478	10.83	1014.985	
21/02/2022 17:00	8985600	2.938	738.588	10.776	1014.576	
21/02/2022 18:00	8989200	2.931	739.275	10.776	1014.211	
21/02/2022 19:00	8992800	2.937	738.709	10.83	1014.056	
21/02/2022 20:00	8996400	2.935	738.854	10.776	1013.666	
21/02/2022 21:00	9000000	2.939	738.455	10.83	1013.396	
21/02/2022 22:00	9003600	2.935	738.857	10.83	1012.941	
21/02/2022 23:00	9007200	2.943	738.103	10.722	1012.399	
22/02/2022 00:00	9010800	2.937	738.713	10.776	1011.497	
22/02/2022 01:00	9014400	2.933	739.095	10.776	1009.987	
22/02/2022 02:00	9018000	2.936	738.784	10.776	1009.707	
22/02/2022 03:00	9021600	2.938	738.614	10.776	1008.641	
22/02/2022 04:00	9025200	2.936	738.782	10.83	1006.677	
22/02/2022 05:00	9028800	2.936	738.809	10.83	1005.684	
22/02/2022 06:00	9032400	2.933	739.121	10.83	1007.52	
22/02/2022 07:00	9036000	2.941	738.278	10.776	1008.924	
22/02/2022 08:00	9039600	2.93	739.362	10.776	1009.666	
22/02/2022 09:00	9043200	2.934	738.951	10.776	1010.721	
22/02/2022 10:00	9046800	2.936	738.794	10.83	1012.305	
22/02/2022 11:00	9050400	2.941	738.261	10.776	1013.506	
22/02/2022 12:00	9054000	2.94	738.435	10.776	1014.084	
22/02/2022 13:00	9057600	2.939	738.478	10.83	1014.341	
22/02/2022 14:00	9061200	2.938	738.599	10.776	1014.727	
22/02/2022 15:00	9064800	2.937	738.719	10.83	1014.905	
22/02/2022 16:00	9068400	2.936	738.83	10.776	1015.194	

WTP-BH080						
Date and Time	Elapsed Time (Seconds)	Corrected Level Depth To Water (mbgl)	Corrected Pressure (mBar)	Temperature (C)	Barometric Pressure (mBar)	Manual Dip Reading (mbgl)
22/02/2022 17:00	9072000	2.934	738.933	10.776	1016.058	
22/02/2022 18:00	9075600	2.941	738.281	10.776	1016.603	
22/02/2022 19:00	9079200	2.936	738.799	10.776	1016.514	
22/02/2022 20:00	9082800	2.937	738.703	10.83	1016.802	
22/02/2022 21:00	9086400	2.934	738.986	10.776	1017.08	
22/02/2022 22:00	9090000	2.941	738.307	10.83	1016.929	
22/02/2022 23:00	9093600	2.942	738.228	10.776	1016.549	
23/02/2022 00:00	9097200	2.934	739.005	10.83	1015.694	
23/02/2022 01:00	9100800	2.937	738.657	10.776	1015.099	
23/02/2022 02:00	9104400	2.937	738.681	10.83	1014.137	
23/02/2022 03:00	9108000	2.944	737.956	10.83	1013.949	
23/02/2022 04:00	9111600	2.939	738.517	10.776	1012.499	
23/02/2022 05:00	9115200	2.942	738.222	10.776	1012.095	
23/02/2022 06:00	9118800	2.942	738.205	10.83	1011.713	
23/02/2022 07:00	9122400	2.939	738.452	10.776	1010.629	
23/02/2022 08:00	9126000	2.938	738.54	10.83	1009.873	
23/02/2022 09:00	9129600	2.933	739.038	10.776	1009.024	
23/02/2022 10:00	9133200	2.94	738.425	10.776	1008.347	
23/02/2022 11:00	9136800	2.937	738.651	10.776	1007.584	
23/02/2022 12:00	9140400	2.935	738.928	10.776	1006.395	
23/02/2022 13:00	9144000	2.933	739.063	10.83	1005.375	
23/02/2022 14:00	9147600	2.936	738.786	10.776	1005.248	
23/02/2022 15:00	9151200	2.937	738.706	10.776	1004.468	
23/02/2022 16:00	9154800	2.931	739.266	10.83	1003.562	
23/02/2022 17:00	9158400	2.94	738.416	10.776	1003.738	
23/02/2022 18:00	9162000	2.937	738.706	10.776	1004.146	
23/02/2022 19:00	9165600	2.935	738.87	10.776	1004.787	
23/02/2022 20:00	9169200	2.938	738.552	10.83	1004.813	
23/02/2022 21:00	9172800	2.937	738.642	10.776	1004.156	
23/02/2022 22:00	9176400	2.942	738.183	10.776	1003.755	
23/02/2022 23:00	9180000	2.942	738.18	10.776	1003.813	
24/02/2022 00:00	9183600	2.941	738.278	10.83	1003.476	
24/02/2022 01:00	9187200	2.943	738.08	10.776	1002.355	
24/02/2022 02:00	9190800	2.945	737.9	10.776	1002.482	
24/02/2022 03:00	9194400	2.945	737.872	10.776	1001.436	
24/02/2022 04:00	9198000	2.938	738.603	10.83	1000.735	
24/02/2022 05:00	9201600	2.95	737.382	10.776	1001.98	
24/02/2022 06:00	9205200	2.942	738.225	10.83	1002.026	
24/02/2022 07:00	9208800	2.951	737.282	10.776	1002.67	
24/02/2022 08:00	9212400	2.947	737.736	10.776	1003.72	
24/02/2022 09:00	9216000	2.947	737.724	10.776	1004.484	
24/02/2022 10:00	9219600	2.949	737.491	10.83	1005.981	
24/02/2022 11:00	9223200	2.946	737.806	10.83	1006.203	
24/02/2022 12:00	9226800	2.941	738.317	10.83	1006.659	
24/02/2022 13:00	9230400	2.948	737.616	10.83	1007.629	

WTP-BH080						
Date and Time	Elapsed Time (Seconds)	Corrected Level Depth To Water (mbgl)	Corrected Pressure (mBar)	Temperature (C)	Barometric Pressure (mBar)	Manual Dip Reading (mbgl)
24/02/2022 14:00	9234000	2.949	737.468	10.776	1007.64	
24/02/2022 15:00	9237600	2.94	738.379	10.83	1007.457	
24/02/2022 16:00	9241200	2.945	737.912	10.776	1008.538	
24/02/2022 17:00	9244800	2.947	737.739	10.83	1009.117	
24/02/2022 18:00	9248400	2.958	736.635	10.776	1009.439	
24/02/2022 19:00	9252000	2.951	737.35	10.776	1011.41	
24/02/2022 20:00	9255600	2.952	737.208	10.776	1012.465	
24/02/2022 21:00	9259200	2.947	737.754	10.83	1013.775	
24/02/2022 22:00	9262800	2.949	737.484	10.83	1014.314	
24/02/2022 23:00	9266400	2.957	736.763	10.83	1015.894	
25/02/2022 00:00	9270000	2.954	737.046	10.83	1016.364	
25/02/2022 01:00	9273600	2.959	736.578	10.83	1017.369	
25/02/2022 02:00	9277200	2.961	736.378	10.83	1018.536	
25/02/2022 03:00	9280800	2.958	736.634	10.83	1018.28	
25/02/2022 04:00	9284400	2.964	736.019	10.83	1019.324	
25/02/2022 05:00	9288000	2.959	736.542	10.83	1019.446	
25/02/2022 06:00	9291600	2.963	736.116	10.776	1020.756	
25/02/2022 07:00	9295200	2.964	736.015	10.776	1021.502	
25/02/2022 08:00	9298800	2.956	736.81	10.83	1021.489	
25/02/2022 09:00	9302400	2.961	736.296	10.83	1022.701	
25/02/2022 10:00	9306000	2.957	736.681	10.776	1022.179	
25/02/2022 11:00	9309600	2.958	736.598	10.83	1022.292	
25/02/2022 12:00	9313200	2.959	736.511	10.776	1022.188	
25/02/2022 13:00	9316800	2.955	736.88	10.776	1021.604	
25/02/2022 14:00	9320400	2.954	737.011	10.83	1020.911	
25/02/2022 15:00	9324000	2.954	737.021	10.776	1020.603	
25/02/2022 16:00	9327600	2.961	736.366	10.83	1020.643	
25/02/2022 17:00	9331200	2.957	736.772	10.776	1020.046	
25/02/2022 18:00	9334800	2.956	736.839	10.83	1020.063	
25/02/2022 19:00	9338400	2.955	736.883	10.776	1019.989	
25/02/2022 20:00	9342000	2.951	737.277	10.776	1018.896	
25/02/2022 21:00	9345600	2.952	737.172	10.83	1018.87	
25/02/2022 22:00	9349200	2.952	737.181	10.776	1018.777	
25/02/2022 23:00	9352800	2.954	736.986	10.83	1018.734	
26/02/2022 00:00	9356400	2.961	736.35	10.776	1018.426	
26/02/2022 01:00	9360000	2.958	736.678	10.776	1017.561	
26/02/2022 02:00	9363600	2.955	736.942	10.776	1016.867	
26/02/2022 03:00	9367200	2.959	736.537	10.83	1016.497	
26/02/2022 04:00	9370800	2.955	736.885	10.776	1015.151	
26/02/2022 05:00	9374400	2.955	736.946	10.83	1014.476	
26/02/2022 06:00	9378000	2.952	737.203	10.83	1013.52	
26/02/2022 07:00	9381600	2.953	737.109	10.83	1013.185	
26/02/2022 08:00	9385200	2.952	737.17	10.776	1012.61	
26/02/2022 09:00	9388800	2.952	737.258	10.83	1012.552	
26/02/2022 10:00	9392400	2.951	737.279	10.83	1011.565	

WTP-BH080						
Date and Time	Elapsed Time (Seconds)	Corrected Level Depth To Water (mbgl)	Corrected Pressure (mBar)	Temperature (C)	Barometric Pressure (mBar)	Manual Dip Reading (mbgl)
26/02/2022 11:00	9396000	2.952	737.169	10.83	1010.922	
26/02/2022 12:00	9399600	2.952	737.238	10.83	1010.638	
26/02/2022 13:00	9403200	2.955	736.904	10.83	1010.488	
26/02/2022 14:00	9406800	2.958	736.673	10.83	1008.893	
26/02/2022 15:00	9410400	2.951	737.293	10.83	1008.596	
26/02/2022 16:00	9414000	2.954	736.996	10.776	1007.628	
26/02/2022 17:00	9417600	2.954	736.99	10.776	1007.043	
26/02/2022 18:00	9421200	2.958	736.668	10.776	1007.419	
26/02/2022 19:00	9424800	2.951	737.306	10.83	1007.294	
26/02/2022 20:00	9428400	2.958	736.62	10.83	1007.335	
26/02/2022 21:00	9432000	2.955	736.896	10.776	1006.976	
26/02/2022 22:00	9435600	2.952	737.203	10.83	1007.235	
26/02/2022 23:00	9439200	2.956	736.872	10.776	1006.893	
27/02/2022 00:00	9442800	2.953	737.158	10.83	1006.744	
27/02/2022 01:00	9446400	2.949	737.498	10.776	1006.535	
27/02/2022 02:00	9450000	2.952	737.199	10.776	1006.834	
27/02/2022 03:00	9453600	2.954	737.039	10.776	1006.726	
27/02/2022 04:00	9457200	2.95	737.381	10.776	1006.384	
27/02/2022 05:00	9460800	2.959	736.539	10.83	1006.718	
27/02/2022 06:00	9464400	2.957	736.733	10.83	1006.041	
27/02/2022 07:00	9468000	2.951	737.329	10.776	1006.167	
27/02/2022 08:00	9471600	2.952	737.245	10.776	1006.734	
27/02/2022 09:00	9475200	2.958	736.613	10.83	1007.612	
27/02/2022 10:00	9478800	2.961	736.382	10.776	1007.974	
27/02/2022 11:00	9482400	2.96	736.439	10.776	1007.863	
27/02/2022 12:00	9486000	2.964	736.085	10.776	1008.003	
27/02/2022 13:00	9489600	2.962	736.191	10.83	1006.368	
27/02/2022 14:00	9493200	2.962	736.216	10.83	1006.558	
27/02/2022 15:00	9496800	2.966	735.805	10.776	1006.134	
27/02/2022 16:00	9500400	2.968	735.692	10.776	1005.924	
27/02/2022 17:00	9504000	2.967	735.796	10.776	1005.338	
27/02/2022 18:00	9507600	2.963	736.152	10.776	1005.733	
27/02/2022 19:00	9511200	2.967	735.776	10.776	1005.518	
27/02/2022 20:00	9514800	2.967	735.734	10.776	1005.561	
27/02/2022 21:00	9518400	2.968	735.658	10.776	1005.368	
27/02/2022 22:00	9522000	2.969	735.521	10.776	1004.592	
27/02/2022 23:00	9525600	2.965	735.909	10.83	1004.932	
28/02/2022 00:00	9529200	2.97	735.418	10.83	1005.315	
28/02/2022 01:00	9532800	2.974	735.109	10.776	1005.649	
28/02/2022 02:00	9536400	2.969	735.516	10.83	1005.916	
28/02/2022 03:00	9540000	2.974	735.048	10.776	1006.462	
28/02/2022 04:00	9543600	2.977	734.756	10.776	1007.398	
28/02/2022 05:00	9547200	2.976	734.887	10.776	1007.75	
28/02/2022 06:00	9550800	2.975	735.005	10.776	1008.545	
28/02/2022 07:00	9554400	2.974	735.036	10.776	1009.105	

WTP-BH080						
Date and Time	Elapsed Time (Seconds)	Corrected Level Depth To Water (mbgl)	Corrected Pressure (mBar)	Temperature (C)	Barometric Pressure (mBar)	Manual Dip Reading (mbgl)
28/02/2022 08:00	9558000	2.983	734.172	10.83	1010.642	
28/02/2022 09:00	9561600	2.988	733.715	10.83	1011.637	
28/02/2022 10:00	9565200	2.988	733.68	10.776	1012.448	
28/02/2022 11:00	9568800	2.991	733.381	10.776	1013.284	
28/02/2022 12:00	9572400	2.993	733.162	10.83	1014.07	
28/02/2022 13:00	9576000	2.999	732.633	10.83	1014.759	
28/02/2022 14:00	9579600	3	732.476	10.83	1015.4	
28/02/2022 15:00	9583200	3.007	731.814	10.83	1016.17	
28/02/2022 16:00	9586800	3.014	731.142	10.83	1017.271	
28/02/2022 17:00	9590400	3.014	731.137	10.83	1017.974	
28/02/2022 18:00	9594000	3.012	731.319	10.776	1018.783	
28/02/2022 19:00	9597600	3.018	730.725	10.776	1020.506	
28/02/2022 20:00	9601200	3.024	730.182	10.776	1021.639	
28/02/2022 21:00	9604800	3.029	729.675	10.776	1022.845	
28/02/2022 22:00	9608400	3.029	729.684	10.83	1023.08	
28/02/2022 23:00	9612000	3.035	729.12	10.83	1024.129	
01/03/2022 00:00	9615600	3.039	728.672	10.83	1024.684	
01/03/2022 01:00	9619200	3.045	728.109	10.83	1025.193	
01/03/2022 02:00	9622800	3.048	727.78	10.776	1025.654	
01/03/2022 03:00	9626400	3.053	727.315	10.776	1026.065	
01/03/2022 04:00	9630000	3.057	726.93	10.776	1026.181	
01/03/2022 05:00	9633600	3.056	727.071	10.83	1026.338	
01/03/2022 06:00	9637200	3.054	727.205	10.776	1025.798	
01/03/2022 07:00	9640800	3.065	726.181	10.83	1026.959	
01/03/2022 08:00	9644400	3.065	726.113	10.776	1027.16	
01/03/2022 09:00	9648000	3.06	726.65	10.776	1026.354	
01/03/2022 10:00	9651600	3.055	727.134	10.83	1025.899	
01/03/2022 11:00	9655200	3.059	726.74	10.776	1025.028	
01/03/2022 12:00	9658800	3.062	726.413	10.83	1024.686	
01/03/2022 13:00	9662400	3.063	726.341	10.83	1023.684	
01/03/2022 14:00	9666000	3.066	726.048	10.83	1022.473	
01/03/2022 15:00	9669600	3.068	725.889	10.83	1021.88	
01/03/2022 16:00	9673200	3.063	726.312	10.83	1021.081	
01/03/2022 17:00	9676800	3.066	726.04	10.776	1020.625	
01/03/2022 18:00	9680400	3.059	726.705	10.83	1019.828	
01/03/2022 19:00	9684000	3.072	725.487	10.83	1020.456	
01/03/2022 20:00	9687600	3.077	724.94	10.776	1019.952	
01/03/2022 21:00	9691200	3.075	725.201	10.776	1019.37	
01/03/2022 22:00	9694800	3.072	725.455	10.83	1017.534	
01/03/2022 23:00	9698400	3.079	724.774	10.776	1017.434	
02/03/2022 00:00	9702000	3.078	724.89	10.776	1016.672	
02/03/2022 01:00	9705600	3.077	724.975	10.776	1015.299	
02/03/2022 02:00	9709200	3.085	724.15	10.776	1014.353	
02/03/2022 03:00	9712800	3.08	724.66	10.83	1012.745	
02/03/2022 04:00	9716400	3.084	724.262	10.83	1012.552	

WTP-BH080						
Date and Time	Elapsed Time (Seconds)	Corrected Level Depth To Water (mbgl)	Corrected Pressure (mBar)	Temperature (C)	Barometric Pressure (mBar)	Manual Dip Reading (mbgl)
02/03/2022 05:00	9720000	3.079	724.756	10.83	1010.823	
02/03/2022 06:00	9723600	3.082	724.439	10.776	1010.091	
02/03/2022 07:00	9727200	3.082	724.509	10.83	1009.459	
02/03/2022 08:00	9730800	3.085	724.155	10.83	1008.74	
02/03/2022 09:00	9734400	3.088	723.855	10.83	1008.396	
02/03/2022 10:00	9738000	3.089	723.812	10.83	1007.795	
02/03/2022 11:00	9741600	3.088	723.88	10.83	1006.761	
02/03/2022 12:00	9745200	3.09	723.686	10.776	1006.067	
02/03/2022 13:00	9748800	3.091	723.593	10.776	1004.872	
02/03/2022 14:00	9752400	3.09	723.737	10.83	1004.112	
02/03/2022 15:00	9756000	3.086	724.082	10.776	1002.826	
02/03/2022 16:00	9759600	3.095	723.253	10.83	1002.611	
02/03/2022 17:00	9763200	3.093	723.45	10.722	1002.356	
02/03/2022 18:00	9766800	3.09	723.722	10.776	1001.791	
02/03/2022 19:00	9770400	3.095	723.227	10.83	1001.725	
02/03/2022 20:00	9774000	3.095	723.181	10.83	1001.825	
02/03/2022 21:00	9777600	3.099	722.863	10.776	1002.167	
02/03/2022 22:00	9781200	3.097	723.007	10.83	1002.911	
02/03/2022 23:00	9784800	3.101	722.594	10.776	1004.046	
03/03/2022 00:00	9788400	3.105	722.236	10.83	1005.239	
03/03/2022 01:00	9792000	3.105	722.198	10.776	1005.516	
03/03/2022 02:00	9795600	3.104	722.362	10.83	1006.131	
03/03/2022 03:00	9799200	3.105	722.23	10.776	1006.342	
03/03/2022 04:00	9802800	3.11	721.753	10.776	1007.033	
03/03/2022 05:00	9806400	3.111	721.605	10.83	1007.479	
03/03/2022 06:00	9810000	3.116	721.164	10.776	1008.213	
03/03/2022 07:00	9813600	3.122	720.606	10.776	1009.361	
03/03/2022 08:00	9817200	3.122	720.539	10.83	1010.263	
03/03/2022 09:00	9820800	3.114	721.387	10.776	1010.19	
03/03/2022 10:00	9824400	3.119	720.899	10.83	1010.869	
03/03/2022 11:00	9828000	3.12	720.742	10.776	1011.211	
03/03/2022 12:00	9831600	3.127	720.107	10.776	1011.846	
03/03/2022 13:00	9835200	3.124	720.334	10.776	1011.673	
03/03/2022 14:00	9838800	3.119	720.815	10.776	1011.621	
03/03/2022 15:00	9842400	3.125	720.285	10.776	1011.99	
03/03/2022 16:00	9846000	3.123	720.498	10.83	1012.504	
03/03/2022 17:00	9849600	3.128	719.929	10.83	1013.234	
03/03/2022 18:00	9853200	3.132	719.601	10.776	1014.338	
03/03/2022 19:00	9856800	3.129	719.921	10.776	1014.77	
03/03/2022 20:00	9860400	3.14	718.8	10.776	1016.481	
03/03/2022 21:00	9864000	3.139	718.929	10.776	1017.104	
03/03/2022 22:00	9867600	3.143	718.513	10.776	1017.842	
03/03/2022 23:00	9871200	3.153	717.509	10.83	1018.822	
04/03/2022 00:00	9874800	3.15	717.793	10.776	1018.67	
04/03/2022 01:00	9878400	3.158	717.051	10.83	1019.172	

WTP-BH080						
Date and Time	Elapsed Time (Seconds)	Corrected Level Depth To Water (mbgl)	Corrected Pressure (mBar)	Temperature (C)	Barometric Pressure (mBar)	Manual Dip Reading (mbgl)
04/03/2022 02:00	9882000	3.16	716.813	10.83	1019.786	
04/03/2022 03:00	9885600	3.167	716.107	10.83	1020.545	
04/03/2022 04:00	9889200	3.177	715.191	10.83	1020.656	
04/03/2022 05:00	9892800	3.17	715.84	10.83	1020.813	
04/03/2022 06:00	9896400	3.173	715.591	10.776	1021.033	
04/03/2022 07:00	9900000	3.178	715.116	10.83	1021.698	
04/03/2022 08:00	9903600	3.177	715.139	10.83	1021.889	
04/03/2022 09:00	9907200	3.178	715.11	10.776	1021.782	
04/03/2022 10:00	9910800	3.172	715.622	10.776	1021.377	
04/03/2022 11:00	9914400	3.17	715.844	10.776	1020.78	
04/03/2022 12:00	9918000	3.176	715.243	10.776	1020.897	
04/03/2022 13:00	9921600	3.18	714.845	10.83	1020.842	
04/03/2022 14:00	9925200	3.177	715.146	10.83	1020.327	
04/03/2022 15:00	9928800	3.18	714.899	10.83	1020.304	
04/03/2022 16:00	9932400	3.181	714.776	10.776	1020.183	
04/03/2022 17:00	9936000	3.183	714.627	10.776	1020.01	
04/03/2022 18:00	9939600	3.182	714.699	10.83	1020.182	
04/03/2022 19:00	9943200	3.193	713.578	10.776	1021.435	
04/03/2022 20:00	9946800	3.194	713.485	10.83	1022.255	
04/03/2022 21:00	9950400	3.191	713.76	10.776	1022.326	
04/03/2022 22:00	9954000	3.204	712.565	10.83	1023.229	
04/03/2022 23:00	9957600	3.205	712.447	10.83	1023.937	
05/03/2022 00:00	9961200	3.205	712.396	10.83	1024.203	
05/03/2022 01:00	9964800	3.21	711.929	10.83	1024.617	
05/03/2022 02:00	9968400	3.215	711.446	10.776	1025.231	
05/03/2022 03:00	9972000	3.218	711.158	10.776	1025.948	
05/03/2022 04:00	9975600	3.218	711.111	10.776	1026.317	
05/03/2022 05:00	9979200	3.225	710.455	10.83	1026.842	
05/03/2022 06:00	9982800	3.226	710.358	10.776	1027.501	
05/03/2022 07:00	9986400	3.228	710.184	10.83	1028.349	
05/03/2022 08:00	9990000	3.229	710.089	10.776	1028.575	
05/03/2022 09:00	9993600	3.223	710.624	10.83	1028.338	
05/03/2022 10:00	9997200	3.219	711.082	10.776	1027.743	
05/03/2022 11:00	10000800	3.222	710.756	10.776	1027.907	
05/03/2022 12:00	10004400	3.226	710.411	10.776	1028.145	
05/03/2022 13:00	10008000	3.233	709.734	10.83	1028.422	
05/03/2022 14:00	10011600	3.233	709.651	10.776	1027.134	
05/03/2022 15:00	10015200	3.236	709.428	10.83	1027.225	
05/03/2022 16:00	10018800	3.24	709.018	10.776	1027.605	
05/03/2022 17:00	10022400	3.232	709.792	10.722	1026.963	
05/03/2022 18:00	10026000	3.241	708.86	10.776	1027.548	
05/03/2022 19:00	10029600	3.246	708.43	10.776	1028.301	
05/03/2022 20:00	10033200	3.244	708.584	10.776	1028.416	
05/03/2022 21:00	10036800	3.256	707.448	10.776	1029.391	
05/03/2022 22:00	10040400	3.259	707.131	10.776	1029.546	

WTP-BH080						
Date and Time	Elapsed Time (Seconds)	Corrected Level Depth To Water (mbgl)	Corrected Pressure (mBar)	Temperature (C)	Barometric Pressure (mBar)	Manual Dip Reading (mbgl)
05/03/2022 23:00	10044000	3.263	706.766	10.776	1029.911	
06/03/2022 00:00	10047600	3.274	705.717	10.776	1030.53	
06/03/2022 01:00	10051200	3.275	705.574	10.83	1030.434	
06/03/2022 02:00	10054800	3.276	705.464	10.776	1030.407	
06/03/2022 03:00	10058400	3.282	704.9	10.776	1030.542	
06/03/2022 04:00	10062000	3.282	704.854	10.776	1029.945	
06/03/2022 05:00	10065600	3.283	704.786	10.83	1029.559	
06/03/2022 06:00	10069200	3.289	704.229	10.776	1029.925	
06/03/2022 07:00	10072800	3.292	703.935	10.83	1030.034	
06/03/2022 08:00	10076400	3.291	703.997	10.83	1029.971	
06/03/2022 09:00	10080000	3.288	704.33	10.776	1029.18	
06/03/2022 10:00	10083600	3.284	704.657	10.776	1028.531	
06/03/2022 11:00	10087200	3.288	704.315	10.776	1027.96	
06/03/2022 12:00	10090800	3.283	704.815	10.83	1027.006	
06/03/2022 13:00	10094400	3.29	704.058	10.83	1026.959	
06/03/2022 14:00	10098000	3.294	703.724	10.776	1025.868	
06/03/2022 15:00	10101600	3.289	704.173	10.776	1024.56	
06/03/2022 16:00	10105200	3.287	704.38	10.83	1023.846	
06/03/2022 17:00	10108800	3.289	704.198	10.83	1023.599	
06/03/2022 18:00	10112400	3.289	704.247	10.776	1023.466	
06/03/2022 19:00	10116000	3.297	703.417	10.83	1024.272	
06/03/2022 20:00	10119600	3.302	702.94	10.83	1024.802	
06/03/2022 21:00	10123200	3.308	702.365	10.776	1025.241	
06/03/2022 22:00	10126800	3.305	702.644	10.83	1024.508	
06/03/2022 23:00	10130400	3.311	702.058	10.776	1024.636	
07/03/2022 00:00	10134000	3.315	701.649	10.776	1023.917	
07/03/2022 01:00	10137600	3.314	701.71	10.776	1022.462	
07/03/2022 02:00	10141200	3.314	701.784	10.83	1021.826	
07/03/2022 03:00	10144800	3.31	702.124	10.776	1020.706	
07/03/2022 04:00	10148400	3.318	701.388	10.776	1019.833	
07/03/2022 05:00	10152000	3.318	701.372	10.776	1019.366	
07/03/2022 06:00	10155600	3.313	701.816	10.776	1018.707	
07/03/2022 07:00	10159200	3.316	701.546	10.776	1018.172	
07/03/2022 08:00	10162800	3.32	701.193	10.776	1017.774	
07/03/2022 09:00	10166400	3.321	701.034	10.83	1017.265	
07/03/2022 10:00	10170000	3.321	701.104	10.83	1016.444	
07/03/2022 11:00	10173600	3.318	701.322	10.83	1015.26	
07/03/2022 12:00	10177200	3.322	700.991	10.83	1015.002	
07/03/2022 13:00	10180800	3.326	700.566	10.776	1013.949	
07/03/2022 14:00	10184400	3.327	700.523	10.83	1012.626	
07/03/2022 15:00	10188000	3.327	700.441	10.83	1011.26	
07/03/2022 16:00	10191600	3.324	700.801	10.776	1010.013	
07/03/2022 17:00	10195200	3.328	700.346	10.776	1009.128	
07/03/2022 18:00	10198800	3.328	700.404	10.776	1008.319	
07/03/2022 19:00	10202400	3.331	700.107	10.83	1007.518	

WTP-BH080						
Date and Time	Elapsed Time (Seconds)	Corrected Level Depth To Water (mbgl)	Corrected Pressure (mBar)	Temperature (C)	Barometric Pressure (mBar)	Manual Dip Reading (mbgl)
07/03/2022 20:00	10206000	3.331	700.124	10.83	1006.751	
07/03/2022 21:00	10209600	3.332	700.008	10.776	1005.605	
07/03/2022 22:00	10213200	3.334	699.838	10.776	1004.81	
07/03/2022 23:00	10216800	3.338	699.377	10.776	1004.467	
08/03/2022 00:00	10220400	3.332	699.967	10.776	1002.376	
08/03/2022 01:00	10224000	3.336	699.573	10.776	1001.054	
08/03/2022 02:00	10227600	3.334	699.746	10.83	999.034	
08/03/2022 03:00	10231200	3.335	699.671	10.83	997.448	
08/03/2022 04:00	10234800	3.338	699.392	10.776	996.465	
08/03/2022 05:00	10238400	3.339	699.349	10.776	995.114	
08/03/2022 06:00	10242000	3.34	699.242	10.83	993.857	
08/03/2022 07:00	10245600	3.337	699.544	10.776	991.919	
08/03/2022 08:00	10249200	3.339	699.348	10.776	990.935	
08/03/2022 09:00	10252800	3.34	699.204	10.776	990.972	
08/03/2022 10:00	10256400	3.342	698.988	10.776	990.599	
08/03/2022 11:00	10260000	3.338	699.403	10.776	990.72	
08/03/2022 12:00	10263600	3.346	698.617	10.83	992.017	
08/03/2022 13:00	10267200	3.341	699.07	10.776	991.856	
08/03/2022 14:00	10270800	3.34	699.18	10.776	992.925	
08/03/2022 15:00	10274400	3.343	698.87	10.776	993.717	
08/03/2022 16:00	10278000	3.345	698.675	10.776	994.77	
08/03/2022 17:00	10281600	3.347	698.49	10.776	995.544	
08/03/2022 18:00	10285200	3.351	698.121	10.776	996.717	
08/03/2022 19:00	10288800	3.35	698.23	10.776	997.573	
08/03/2022 20:00	10292400	3.354	697.853	10.83	998.407	
08/03/2022 21:00	10296000	3.349	698.3	10.776	997.556	
08/03/2022 22:00	10299600	3.353	697.901	10.776	997.152	
08/03/2022 23:00	10303200	3.353	697.913	10.776	996.228	
09/03/2022 00:00	10306800	3.351	698.132	10.83	994.753	
09/03/2022 01:00	10310400	3.352	697.987	10.83	994.308	
09/03/2022 02:00	10314000	3.351	698.094	10.83	993.076	
09/03/2022 03:00	10317600	3.359	697.315	10.776	992.593	
09/03/2022 04:00	10321200	3.359	697.303	10.83	992.206	
09/03/2022 05:00	10324800	3.356	697.662	10.776	991.871	
09/03/2022 06:00	10328400	3.365	696.761	10.83	992.372	
09/03/2022 07:00	10332000	3.372	696.086	10.776	994.197	
09/03/2022 08:00	10335600	3.361	697.137	10.776	996.147	
09/03/2022 09:00	10339200	3.368	696.484	10.776	998.193	
09/03/2022 10:00	10342800	3.366	696.68	10.776	999.284	
09/03/2022 11:00	10346400	3.371	696.122	10.776	1000.271	
09/03/2022 12:00	10350000	3.37	696.291	10.776	1001.066	
09/03/2022 13:00	10353600	3.368	696.428	10.776	1001.09	
09/03/2022 14:00	10357200	3.369	696.325	10.776	1000.979	
09/03/2022 15:00	10360800	3.368	696.477	10.776	1001.738	
09/03/2022 16:00	10364400	3.372	696.059	10.83	1003.204	

WTP-BH080						
Date and Time	Elapsed Time (Seconds)	Corrected Level Depth To Water (mbgl)	Corrected Pressure (mBar)	Temperature (C)	Barometric Pressure (mBar)	Manual Dip Reading (mbgl)
09/03/2022 17:00	10368000	3.375	695.777	10.776	1004.1	
09/03/2022 18:00	10371600	3.378	695.493	10.83	1004.359	
09/03/2022 19:00	10375200	3.373	696.008	10.776	1004.833	
09/03/2022 20:00	10378800	3.376	695.653	10.83	1005.86	
09/03/2022 21:00	10382400	3.378	695.483	10.83	1005.977	
09/03/2022 22:00	10386000	3.377	695.567	10.776	1006.562	
09/03/2022 23:00	10389600	3.381	695.143	10.776	1007.36	
10/03/2022 00:00	10393200	3.38	695.246	10.776	1007.311	
10/03/2022 01:00	10396800	3.38	695.284	10.83	1006.712	
10/03/2022 02:00	10400400	3.378	695.492	10.776	1006.314	
10/03/2022 03:00	10404000	3.378	695.524	10.83	1006.366	
10/03/2022 04:00	10407600	3.381	695.172	10.722	1006.66	
10/03/2022 05:00	10411200	3.375	695.779	10.83	1006.11	
10/03/2022 06:00	10414800	3.375	695.808	10.83	1005.759	
10/03/2022 07:00	10418400	3.367	696.56	10.776	1004.871	
10/03/2022 08:00	10422000	3.378	695.454	10.83	1005.524	
10/03/2022 09:00	10425600	3.366	696.696	10.776	1004.306	
10/03/2022 10:00	10429200	3.368	696.475	10.776	1003.831	
10/03/2022 11:00	10432800	3.365	696.765	10.776	1002.63	
10/03/2022 12:00	10436400	3.362	697.096	10.83	1002.006	
10/03/2022 13:00	10440000	3.359	697.353	10.83	1000.784	
10/03/2022 14:00	10443600	3.352	697.997	10.776	999.789	
10/03/2022 15:00	10447200	3.355	697.776	10.776	998.884	
10/03/2022 16:00	10450800	3.355	697.735	10.83	998.151	
10/03/2022 17:00	10454400	3.353	697.976	10.776	997.451	
10/03/2022 18:00	10458000	3.346	698.609	10.776	996.444	
10/03/2022 19:00	10461600	3.35	698.223	10.83	996.216	
10/03/2022 20:00	10465200	3.351	698.136	10.83	995.606	
10/03/2022 21:00	10468800	3.347	698.554	10.776	994.677	
10/03/2022 22:00	10472400	3.346	698.617	10.776	993.863	
10/03/2022 23:00	10476000	3.349	698.317	10.776	993.198	
11/03/2022 00:00	10479600	3.345	698.689	10.776	992.505	
11/03/2022 01:00	10483200	3.342	698.969	10.776	991.153	
11/03/2022 02:00	10486800	3.347	698.49	10.776	990.346	
11/03/2022 03:00	10490400	3.342	699.044	10.776	988.989	
11/03/2022 04:00	10494000	3.342	699.023	10.83	987.753	
11/03/2022 05:00	10497600	3.347	698.552	10.776	986.855	
11/03/2022 06:00	10501200	3.343	698.875	10.83	986.025	
11/03/2022 07:00	10504800	3.338	699.366	10.776	984.809	
11/03/2022 08:00	10508400	3.344	698.778	10.776	985.076	
11/03/2022 09:00	10512000	3.339	699.261	10.776	984.968	
11/03/2022 10:00	10515600	3.333	699.849	10.83	984.891	
11/03/2022 11:00	10519200	3.336	699.645	10.83	985.202	
11/03/2022 12:00	10522800	3.334	699.836	10.776	985.464	
11/03/2022 13:00	10526400	3.336	699.622	10.83	985.707	

WTP-BH080						
Date and Time	Elapsed Time (Seconds)	Corrected Level Depth To Water (mbgl)	Corrected Pressure (mBar)	Temperature (C)	Barometric Pressure (mBar)	Manual Dip Reading (mbgl)
11/03/2022 14:00	10530000	3.336	699.622	10.776	986.214	
11/03/2022 15:00	10533600	3.33	700.143	10.776	986.283	
11/03/2022 16:00	10537200	3.331	700.132	10.83	987.18	
11/03/2022 17:00	10540800	3.329	700.265	10.776	987.714	
11/03/2022 18:00	10544400	3.328	700.366	10.776	988.416	
11/03/2022 19:00	10548000	3.33	700.219	10.776	989.689	
11/03/2022 20:00	10551600	3.33	700.216	10.722	990.253	
11/03/2022 21:00	10555200	3.331	700.04	10.776	990.833	
11/03/2022 22:00	10558800	3.327	700.504	10.722	991.411	
11/03/2022 23:00	10562400	3.331	700.099	10.776	992.006	
12/03/2022 00:00	10566000	3.33	700.224	10.83	991.91	
12/03/2022 01:00	10569600	3.327	700.489	10.776	992.635	
12/03/2022 02:00	10573200	3.328	700.411	10.776	992.981	
12/03/2022 03:00	10576800	3.328	700.363	10.776	993.778	
12/03/2022 04:00	10580400	3.323	700.866	10.776	993.597	
12/03/2022 05:00	10584000	3.323	700.904	10.776	994.524	
12/03/2022 06:00	10587600	3.326	700.617	10.83	995.537	
12/03/2022 07:00	10591200	3.326	700.557	10.776	995.836	
12/03/2022 08:00	10594800	3.325	700.67	10.776	995.722	
12/03/2022 09:00	10598400	3.326	700.6	10.776	996.115	
12/03/2022 10:00	10602000	3.323	700.915	10.83	995.721	
12/03/2022 11:00	10605600	3.312	701.945	10.83	994.37	
12/03/2022 12:00	10609200	3.315	701.674	10.776	993.808	
12/03/2022 13:00	10612800	3.316	701.518	10.83	993.189	
12/03/2022 14:00	10616400	3.317	701.498	10.776	991.089	
12/03/2022 15:00	10620000	3.313	701.831	10.83	989.339	
12/03/2022 16:00	10623600	3.319	701.243	10.776	987.487	
12/03/2022 17:00	10627200	3.312	701.969	10.776	984.992	
12/03/2022 18:00	10630800	3.31	702.123	10.776	984.088	
12/03/2022 19:00	10634400	3.309	702.241	10.776	983.81	
12/03/2022 20:00	10638000	3.306	702.514	10.776	983.483	
12/03/2022 21:00	10641600	3.306	702.505	10.776	982.956	
12/03/2022 22:00	10645200	3.308	702.382	10.776	981.847	
12/03/2022 23:00	10648800	3.307	702.413	10.776	980.37	
13/03/2022 00:00	10652400	3.306	702.54	10.776	979.065	
13/03/2022 01:00	10656000	3.299	703.246	10.776	978.091	
13/03/2022 02:00	10659600	3.308	702.383	10.776	977.56	
13/03/2022 03:00	10663200	3.309	702.288	10.776	976.744	
13/03/2022 04:00	10666800	3.308	702.37	10.83	975.995	
13/03/2022 05:00	10670400	3.298	703.344	10.776	976.332	
13/03/2022 06:00	10674000	3.299	703.192	10.83	978.923	
13/03/2022 07:00	10677600	3.299	703.181	10.776	981.638	
13/03/2022 08:00	10681200	3.298	703.299	10.776	983.449	
13/03/2022 09:00	10684800	3.301	703.037	10.776	985.853	
13/03/2022 10:00	10688400	3.291	704.012	10.776	986.593	

WTP-BH080						
Date and Time	Elapsed Time (Seconds)	Corrected Level Depth To Water (mbgl)	Corrected Pressure (mBar)	Temperature (C)	Barometric Pressure (mBar)	Manual Dip Reading (mbgl)
13/03/2022 11:00	10692000	3.303	702.8	10.83	988.958	
13/03/2022 12:00	10695600	3.293	703.786	10.776	990.302	
13/03/2022 13:00	10699200	3.292	703.912	10.776	992.105	
13/03/2022 14:00	10702800	3.296	703.467	10.776	994.158	
13/03/2022 15:00	10706400	3.289	704.215	10.776	995.179	
13/03/2022 16:00	10710000	3.291	703.996	10.776	997.006	
13/03/2022 17:00	10713600	3.292	703.939	10.776	998.726	
13/03/2022 18:00	10717200	3.286	704.52	10.776	999.806	
13/03/2022 19:00	10720800	3.287	704.388	10.776	1001.654	
13/03/2022 20:00	10724400	3.289	704.155	10.776	1003.603	
13/03/2022 21:00	10728000	3.293	703.814	10.776	1005.552	
13/03/2022 22:00	10731600	3.293	703.832	10.776	1006.875	
13/03/2022 23:00	10735200	3.295	703.583	10.776	1008.465	
14/03/2022 00:00	10738800	3.294	703.728	10.776	1009.232	
14/03/2022 01:00	10742400	3.295	703.656	10.776	1010.43	
14/03/2022 02:00	10746000	3.29	704.124	10.776	1011.142	
14/03/2022 03:00	10749600	3.291	703.979	10.776	1012.414	
14/03/2022 04:00	10753200	3.29	704.1	10.776	1013.365	
14/03/2022 05:00	10756800	3.285	704.632	10.776	1013.798	
14/03/2022 06:00	10760400	3.288	704.286	10.776	1014.52	
14/03/2022 07:00	10764000	3.285	704.567	10.83	1015.288	
14/03/2022 08:00	10767600	3.281	704.958	10.776	1016.102	
14/03/2022 09:00	10771200	3.28	705.045	10.776	1017.088	
14/03/2022 10:00	10774800	3.282	704.892	10.776	1017.724	
14/03/2022 11:00	10778400	3.28	705.071	10.83	1017.896	
14/03/2022 12:00	10782000	3.28	705.046	10.776	1018.053	
14/03/2022 13:00	10785600	3.274	705.667	10.83	1018.373	
14/03/2022 14:00	10789200	3.277	705.417	10.776	1018.218	
14/03/2022 15:00	10792800	3.279	705.225	10.776	1018.518	
14/03/2022 16:00	10796400	3.28	705.073	10.776	1018.294	
14/03/2022 17:00	10800000	3.275	705.593	10.776	1018.257	
14/03/2022 18:00	10803600	3.266	706.44	10.776	1017.463	
14/03/2022 19:00	10807200	3.271	705.92	10.776	1018.144	
14/03/2022 20:00	10810800	3.273	705.785	10.776	1018.547	
14/03/2022 21:00	10814400	3.279	705.132	10.776	1019.039	
14/03/2022 22:00	10818000	3.274	705.658	10.776	1018.621	
14/03/2022 23:00	10821600	3.279	705.201	10.776	1018.97	
15/03/2022 00:00	10825200	3.278	705.283	10.776	1017.922	
15/03/2022 01:00	10828800	3.278	705.269	10.776	1017.776	
15/03/2022 02:00	10832400	3.276	705.473	10.776	1016.767	
15/03/2022 03:00	10836000	3.273	705.738	10.776	1015.322	
15/03/2022 04:00	10839600	3.275	705.618	10.776	1014.958	
15/03/2022 05:00	10843200	3.275	705.59	10.83	1014.64	
15/03/2022 06:00	10846800	3.27	706.08	10.776	1014.014	
15/03/2022 07:00	10850400	3.267	706.313	10.776	1013.405	

WTP-BH080						
Date and Time	Elapsed Time (Seconds)	Corrected Level Depth To Water (mbgl)	Corrected Pressure (mBar)	Temperature (C)	Barometric Pressure (mBar)	Manual Dip Reading (mbgl)
15/03/2022 08:00	10854000	3.269	706.124	10.776	1013.272	
15/03/2022 09:00	10857600	3.262	706.864	10.776	1012.478	
15/03/2022 10:00	10861200	3.269	706.198	10.776	1012.34	
15/03/2022 11:00	10864800	3.261	706.948	10.776	1011.107	
15/03/2022 12:00	10868400	3.263	706.728	10.776	1011.327	
15/03/2022 13:00	10872000	3.262	706.801	10.776	1010.611	
15/03/2022 14:00	10875600	3.262	706.823	10.776	1009.677	
15/03/2022 15:00	10879200	3.259	707.129	10.83	1009.133	
15/03/2022 16:00	10882800	3.258	707.255	10.83	1008.522	
15/03/2022 17:00	10886400	3.257	707.344	10.722	1008.322	
15/03/2022 18:00	10890000	3.255	707.521	10.776	1008.388	
15/03/2022 19:00	10893600	3.257	707.312	10.83	1009.271	
15/03/2022 20:00	10897200	3.255	707.486	10.776	1010.033	
15/03/2022 21:00	10900800	3.259	707.15	10.83	1011.095	
15/03/2022 22:00	10904400	3.259	707.162	10.776	1011.537	
15/03/2022 23:00	10908000	3.256	707.448	10.776	1012.164	
16/03/2022 00:00	10911600	3.261	706.973	10.776	1012.316	
16/03/2022 01:00	10915200	3.261	706.911	10.776	1012.754	
16/03/2022 02:00	10918800	3.255	707.526	10.776	1012.728	
16/03/2022 03:00	10922400	3.257	707.385	10.776	1013.728	
16/03/2022 04:00	10926000	3.259	707.149	10.83	1013.779	
16/03/2022 05:00	10929600	3.264	706.679	10.776	1014.917	
16/03/2022 06:00	10933200	3.259	707.135	10.776	1015.266	
16/03/2022 07:00	10936800	3.262	706.829	10.776	1016.323	
16/03/2022 08:00	10940400	3.265	706.51	10.776	1017.018	
16/03/2022 09:00	10944000	3.26	707.072	10.83	1017.559	
16/03/2022 10:00	10947600	3.254	707.67	10.83	1017.55	
16/03/2022 11:00	10951200	3.252	707.816	10.83	1017.619	
16/03/2022 12:00	10954800	3.252	707.854	10.776	1017.981	
16/03/2022 13:00	10958400	3.251	707.908	10.776	1017.82	
16/03/2022 14:00	10962000	3.255	707.542	10.776	1017.81	
16/03/2022 15:00	10965600	3.25	708.034	10.722	1017.342	
16/03/2022 16:00	10969200	3.245	708.532	10.776	1017.249	
16/03/2022 17:00	10972800	3.246	708.412	10.83	1017.614	
16/03/2022 18:00	10976400	3.252	707.823	10.776	1018.549	
16/03/2022 19:00	10980000	3.245	708.479	10.776	1018.966	
16/03/2022 20:00	10983600	3.246	708.45	10.83	1019.454	
16/03/2022 21:00	10987200	3.249	708.124	10.83	1020.478	
16/03/2022 22:00	10990800	3.248	708.239	10.776	1020.602	
16/03/2022 23:00	10994400	3.25	708.013	10.776	1020.828	
17/03/2022 00:00	10998000	3.25	708.027	10.83	1021.433	
17/03/2022 01:00	11001600	3.251	707.919	10.722	1021.375	
17/03/2022 02:00	11005200	3.247	708.276	10.776	1020.725	
17/03/2022 03:00	11008800	3.255	707.512	10.776	1020.577	
17/03/2022 04:00	11012400	3.253	707.72	10.776	1019.725	

WTP-BH080						
Date and Time	Elapsed Time (Seconds)	Corrected Level Depth To Water (mbgl)	Corrected Pressure (mBar)	Temperature (C)	Barometric Pressure (mBar)	Manual Dip Reading (mbgl)
17/03/2022 05:00	11016000	3.244	708.568	10.776	1018.931	
17/03/2022 06:00	11019600	3.24	708.977	10.776	1018.79	
17/03/2022 07:00	11023200	3.244	708.586	10.776	1019.288	
17/03/2022 08:00	11026800	3.25	708.022	10.83	1020.526	
17/03/2022 09:00	11030400	3.248	708.262	10.776	1020.632	
17/03/2022 10:00	11034000	3.24	709.027	10.776	1021.208	
17/03/2022 11:00	11037600	3.236	709.391	10.83	1020.981	
17/03/2022 12:00	11041200	3.237	709.298	10.776	1022.118	
17/03/2022 13:00	11044800	3.24	709.005	10.776	1022.68	
17/03/2022 14:00	11048400	3.246	708.459	10.83	1023.363	
17/03/2022 15:00	11052000	3.243	708.68	10.776	1024.776	
17/03/2022 16:00	11055600	3.239	709.091	10.776	1025.278	
17/03/2022 17:00	11059200	3.24	708.976	10.83	1026.549	
17/03/2022 18:00	11062800	3.241	708.888	10.776	1027.467	
17/03/2022 19:00	11066400	3.24	709.014	10.776	1028.361	
17/03/2022 20:00	11070000	3.242	708.84	10.776	1029.823	
17/03/2022 21:00	11073600	3.245	708.522	10.83	1031.031	
17/03/2022 22:00	11077200	3.247	708.36	10.776	1031.7	
17/03/2022 23:00	11080800	3.251	707.964	10.722	1032.925	
18/03/2022 00:00	11084400	3.246	708.425	10.776	1032.977	
18/03/2022 01:00	11088000	3.25	707.987	10.83	1033.176	
18/03/2022 02:00	11091600	3.254	707.675	10.776	1033.405	
18/03/2022 03:00	11095200	3.254	707.586	10.776	1033.601	
18/03/2022 04:00	11098800	3.254	707.607	10.83	1033.502	
18/03/2022 05:00	11102400	3.261	706.908	10.776	1033.957	
18/03/2022 06:00	11106000	3.255	707.562	10.722	1033.81	
18/03/2022 07:00	11109600	3.258	707.231	10.83	1034.362	
18/03/2022 08:00	11113200	3.254	707.666	10.776	1034.005	
18/03/2022 09:00	11116800	3.25	708.049	10.776	1033.46	
18/03/2022 10:00	11120400	3.249	708.082	10.776	1033.749	
18/03/2022 11:00	11124000	3.245	708.504	10.776	1033.543	
18/03/2022 12:00	11127600	3.247	708.303	10.776	1033.475	
18/03/2022 13:00	11131200	3.25	708.064	10.776	1033.285	
18/03/2022 14:00	11134800	3.251	707.908	10.83	1032.879	
18/03/2022 15:00	11138400	3.251	707.948	10.83	1032.517	
18/03/2022 16:00	11142000	3.251	707.968	10.83	1032.444	
18/03/2022 17:00	11145600	3.253	707.732	10.776	1032.489	
18/03/2022 18:00	11149200	3.244	708.627	10.83	1031.785	
18/03/2022 19:00	11152800	3.251	707.933	10.776	1032.771	
18/03/2022 20:00	11156400	3.246	708.407	10.776	1032.029	
18/03/2022 21:00	11160000	3.249	708.117	10.83	1032.348	
18/03/2022 22:00	11163600	3.256	707.461	10.776	1032.276	
18/03/2022 23:00	11167200	3.258	707.25	10.776	1031.843	
19/03/2022 00:00	11170800	3.254	707.62	10.83	1031.126	
19/03/2022 01:00	11174400	3.255	707.563	10.722	1031.071	

WTP-BH080						
Date and Time	Elapsed Time (Seconds)	Corrected Level Depth To Water (mbgl)	Corrected Pressure (mBar)	Temperature (C)	Barometric Pressure (mBar)	Manual Dip Reading (mbgl)
19/03/2022 02:00	11178000	3.258	707.258	10.776	1030.492	
19/03/2022 03:00	11181600	3.261	706.96	10.776	1030.039	
19/03/2022 04:00	11185200	3.258	707.283	10.776	1029.233	
19/03/2022 05:00	11188800	3.259	707.095	10.776	1028.885	
19/03/2022 06:00	11192400	3.261	706.979	10.776	1028.41	
19/03/2022 07:00	11196000	3.262	706.832	10.776	1028.181	
19/03/2022 08:00	11199600	3.26	707.092	10.776	1027.331	
19/03/2022 09:00	11203200	3.261	706.943	10.776	1026.137	
19/03/2022 10:00	11206800	3.258	707.232	10.776	1025.687	
19/03/2022 11:00	11210400	3.266	706.462	10.776	1025.76	
19/03/2022 12:00	11214000	3.266	706.449	10.776	1025.181	
19/03/2022 13:00	11217600	3.262	706.826	10.776	1024.108	
19/03/2022 14:00	11221200	3.259	707.094	10.776	1023.357	
19/03/2022 15:00	11224800	3.261	706.96	10.776	1023.007	
19/03/2022 16:00	11228400	3.26	707.023	10.776	1022.515	
19/03/2022 17:00	11232000	3.259	707.181	10.83	1022.494	
19/03/2022 18:00	11235600	3.256	707.461	10.776	1021.379	
19/03/2022 19:00	11239200	3.256	707.43	10.776	1021.088	
19/03/2022 20:00	11242800	3.256	707.44	10.83	1021.108	
19/03/2022 21:00	11246400	3.259	707.149	10.83	1020.808	
19/03/2022 22:00	11250000	3.266	706.489	10.776	1021.492	
19/03/2022 23:00	11253600	3.259	707.186	10.776	1020.581	
20/03/2022 00:00	11257200	3.262	706.804	10.776	1020.641	
20/03/2022 01:00	11260800	3.264	706.605	10.776	1020.142	
20/03/2022 02:00	11264400	3.271	705.991	10.776	1020.381	
20/03/2022 03:00	11268000	3.262	706.856	10.83	1018.901	
20/03/2022 04:00	11271600	3.267	706.318	10.776	1018.658	
20/03/2022 05:00	11275200	3.266	706.46	10.776	1018.141	
20/03/2022 06:00	11278800	3.27	706.087	10.776	1019.051	
20/03/2022 07:00	11282400	3.268	706.213	10.83	1018.9	
20/03/2022 08:00	11286000	3.273	705.731	10.776	1018.709	
20/03/2022 09:00	11289600	3.273	705.731	10.83	1018.791	
20/03/2022 10:00	11293200	3.279	705.197	10.776	1018.706	
20/03/2022 11:00	11296800	3.275	705.598	10.776	1018.359	
20/03/2022 12:00	11300400	3.277	705.346	10.776	1018.235	
20/03/2022 13:00	11304000	3.28	705.085	10.776	1018.067	
20/03/2022 14:00	11307600	3.275	705.564	10.776	1017.534	
20/03/2022 15:00	11311200	3.285	704.639	10.776	1017.869	
20/03/2022 16:00	11314800	3.28	705.075	10.722	1017.458	
20/03/2022 17:00	11318400	3.279	705.226	10.776	1016.907	
20/03/2022 18:00	11322000	3.276	705.44	10.83	1016.99	
20/03/2022 19:00	11325600	3.282	704.925	10.776	1017.529	
20/03/2022 20:00	11329200	3.284	704.667	10.776	1017.519	
20/03/2022 21:00	11332800	3.287	704.413	10.83	1018.124	
20/03/2022 22:00	11336400	3.287	704.435	10.776	1017.858	

WTP-BH080						
Date and Time	Elapsed Time (Seconds)	Corrected Level Depth To Water (mbgl)	Corrected Pressure (mBar)	Temperature (C)	Barometric Pressure (mBar)	Manual Dip Reading (mbgl)
20/03/2022 23:00	11340000	3.287	704.396	10.776	1017.79	
21/03/2022 00:00	11343600	3.291	704.054	10.83	1017.679	
21/03/2022 01:00	11347200	3.293	703.81	10.776	1017.732	
21/03/2022 02:00	11350800	3.297	703.408	10.776	1017.544	
21/03/2022 03:00	11354400	3.294	703.684	10.776	1017	
21/03/2022 04:00	11358000	3.299	703.247	10.776	1016.794	
21/03/2022 05:00	11361600	3.299	703.183	10.776	1017.125	
21/03/2022 06:00	11365200	3.301	703.01	10.776	1017.298	
21/03/2022 07:00	11368800	3.3	703.158	10.776	1017.258	
21/03/2022 08:00	11372400	3.305	702.663	10.83	1017.46	
21/03/2022 09:00	11376000	3.306	702.523	10.83	1017.654	
21/03/2022 10:00	11379600	3.308	702.365	10.83	1017.49	
21/03/2022 11:00	11383200	3.314	701.758	10.83	1017.4	
21/03/2022 12:00	11386800	3.312	701.979	10.776	1016.989	
21/03/2022 13:00	11390400	3.317	701.499	10.83	1017.015	
21/03/2022 14:00	11394000	3.319	701.264	10.83	1016.713	
21/03/2022 15:00	11397600	3.316	701.514	10.776	1016.058	
21/03/2022 16:00	11401200	3.315	701.63	10.776	1015.138	
21/03/2022 17:00	11404800	3.317	701.48	10.83	1015.264	
21/03/2022 18:00	11408400	3.316	701.545	10.776	1015.116	
21/03/2022 19:00	11412000	3.315	701.687	10.776	1015.725	
21/03/2022 20:00	11415600	3.32	701.17	10.776	1015.919	
21/03/2022 21:00	11419200	3.318	701.333	10.776	1015.703	
21/03/2022 22:00	11422800	3.325	700.673	10.776	1016.524	
21/03/2022 23:00	11426400	3.321	701.107	10.83	1015.958	
22/03/2022 00:00	11430000	3.327	700.523	10.776	1016.192	
22/03/2022 01:00	11433600	3.33	700.144	10.776	1016.302	
22/03/2022 02:00	11437200	3.335	699.673	10.83	1016.32	
22/03/2022 03:00	11440800	3.331	700.059	10.776	1015.475	
22/03/2022 04:00	11444400	3.337	699.484	10.776	1015.406	
22/03/2022 05:00	11448000	3.336	699.619	10.776	1015.54	
22/03/2022 06:00	11451600	3.342	699.036	10.776	1016.123	
22/03/2022 07:00	11455200	3.345	698.725	10.776	1015.951	
22/03/2022 08:00	11458800	3.345	698.702	10.776	1016.081	
22/03/2022 09:00	11462400	3.353	697.962	10.776	1017.143	
22/03/2022 10:00	11466000	3.357	697.494	10.776	1017.611	
22/03/2022 11:00	11469600	3.355	697.736	10.776	1017.315	
22/03/2022 12:00	11473200	3.347	698.516	10.722	1017.042	
22/03/2022 13:00	11476800	3.361	697.178	10.776	1017.713	
22/03/2022 14:00	11480400	3.362	697.022	10.776	1017.225	
22/03/2022 15:00	11484000	3.357	697.562	10.776	1016.9	
22/03/2022 16:00	11487600	3.359	697.323	10.83	1016.685	
22/03/2022 17:00	11491200	3.364	696.833	10.722	1016.58	
22/03/2022 18:00	11494800	3.359	697.295	10.776	1017.327	
22/03/2022 19:00	11498400	3.364	696.832	10.722	1017.975	

WTP-BH080						
Date and Time	Elapsed Time (Seconds)	Corrected Level Depth To Water (mbgl)	Corrected Pressure (mBar)	Temperature (C)	Barometric Pressure (mBar)	Manual Dip Reading (mbgl)
22/03/2022 20:00	11502000	3.365	696.772	10.776	1018.494	
22/03/2022 21:00	11505600	3.367	696.52	10.776	1018.8	
22/03/2022 22:00	11509200	3.371	696.136	10.83	1019.267	
22/03/2022 23:00	11512800	3.373	695.981	10.776	1019.285	
23/03/2022 00:00	11516400	3.381	695.171	10.776	1019.88	
23/03/2022 01:00	11520000	3.379	695.366	10.776	1019.686	
23/03/2022 02:00	11523600	3.38	695.326	10.776	1019.136	
23/03/2022 03:00	11527200	3.383	694.979	10.776	1019.643	
23/03/2022 04:00	11530800	3.387	694.633	10.776	1020.096	
23/03/2022 05:00	11534400	3.392	694.097	10.776	1020.311	
23/03/2022 06:00	11538000	3.395	693.786	10.776	1020.729	
23/03/2022 07:00	11541600	3.394	693.952	10.776	1020.831	
23/03/2022 08:00	11545200	3.396	693.701	10.776	1021.726	
23/03/2022 09:00	11548800	3.399	693.436	10.776	1021.776	
23/03/2022 10:00	11552400	3.406	692.721	10.776	1022.331	
23/03/2022 11:00	11556000	3.409	692.415	10.776	1023.011	
23/03/2022 12:00	11559600	3.407	692.645	10.776	1022.729	
23/03/2022 13:00	11563200	3.41	692.375	10.776	1022.354	
23/03/2022 14:00	11566800	3.411	692.215	10.776	1022.032	
23/03/2022 15:00	11570400	3.42	691.364	10.83	1022.483	
23/03/2022 16:00	11574000	3.415	691.837	10.776	1021.713	
23/03/2022 17:00	11577600	3.416	691.806	10.776	1022.44	
23/03/2022 18:00	11581200	3.42	691.4	10.776	1022.578	
23/03/2022 19:00	11584800	3.417	691.708	10.776	1023.129	
23/03/2022 20:00	11588400	3.419	691.426	10.776	1023.786	
23/03/2022 21:00	11592000	3.415	691.836	10.776	1023.484	
23/03/2022 22:00	11595600	3.418	691.542	10.776	1023.939	
23/03/2022 23:00	11599200	3.433	690.14	10.83	1025.102	
24/03/2022 00:00	11602800	3.433	690.069	10.776	1024.875	
24/03/2022 01:00	11606400	3.436	689.753	10.776	1024.976	
24/03/2022 02:00	11610000	3.434	689.98	10.776	1024.428	
24/03/2022 03:00	11613600	3.439	689.459	10.83	1024.548	
24/03/2022 04:00	11617200	3.443	689.135	10.776	1024.629	
24/03/2022 05:00	11620800	3.447	688.763	10.776	1025.109	
24/03/2022 06:00	11624400	3.445	688.89	10.776	1025.035	
24/03/2022 07:00	11628000	3.448	688.648	10.776	1024.848	
24/03/2022 08:00	11631600	3.446	688.847	10.776	1024.81	
24/03/2022 09:00	11635200	3.448	688.601	10.776	1025.753	
24/03/2022 10:00	11638800	3.448	688.652	10.776	1025.595	
24/03/2022 11:00	11642400	3.449	688.564	10.776	1025.683	
24/03/2022 12:00	11646000	3.457	687.721	10.776	1026.311	
24/03/2022 13:00	11649600	3.457	687.699	10.83	1026.201	
24/03/2022 14:00	11653200	3.453	688.139	10.776	1025.464	
24/03/2022 15:00	11656800	3.462	687.272	10.776	1025.526	
24/03/2022 16:00	11660400	3.466	686.885	10.776	1025.324	

WTP-BH080						
Date and Time	Elapsed Time (Seconds)	Corrected Level Depth To Water (mbgl)	Corrected Pressure (mBar)	Temperature (C)	Barometric Pressure (mBar)	Manual Dip Reading (mbgl)
24/03/2022 17:00	11664000	3.463	687.185	10.776	1024.916	
24/03/2022 18:00	11667600	3.463	687.165	10.776	1024.99	
24/03/2022 19:00	11671200	3.461	687.307	10.776	1025.062	
24/03/2022 20:00	11674800	3.46	687.444	10.776	1025.462	
24/03/2022 21:00	11678400	3.467	686.734	10.776	1025.905	
24/03/2022 22:00	11682000	3.472	686.291	10.776	1026.668	
24/03/2022 23:00	11685600	3.467	686.758	10.83	1026.07	
25/03/2022 00:00	11689200	3.474	686.065	10.776	1026.198	
25/03/2022 01:00	11692800	3.477	685.8	10.776	1026.248	
25/03/2022 02:00	11696400	3.479	685.539	10.776	1026.187	
25/03/2022 03:00	11700000	3.481	685.393	10.776	1026.333	
25/03/2022 04:00	11703600	3.485	684.961	10.776	1026.658	
25/03/2022 05:00	11707200	3.484	685.075	10.776	1026.651	
25/03/2022 06:00	11710800	3.483	685.187	10.776	1026.7	
25/03/2022 07:00	11714400	3.489	684.652	10.83	1027.21	
25/03/2022 08:00	11718000	3.485	685.03	10.776	1027.018	
25/03/2022 09:00	11721600	3.487	684.774	10.776	1027.166	
25/03/2022 10:00	11725200	3.493	684.23	10.776	1027.926	
25/03/2022 11:00	11728800	3.494	684.133	10.776	1027.7	
25/03/2022 12:00	11732400	3.497	683.861	10.776	1027.49	
25/03/2022 13:00	11736000	3.499	683.65	10.776	1027.593	
25/03/2022 14:00	11739600	3.5	683.53	10.776	1026.909	
25/03/2022 15:00	11743200	3.501	683.417	10.776	1026.539	
25/03/2022 16:00	11746800	3.497	683.807	10.776	1025.72	
25/03/2022 17:00	11750400	3.501	683.459	10.83	1025.83	
25/03/2022 18:00	11754000	3.496	683.946	10.776	1025.581	
25/03/2022 19:00	11757600	3.494	684.083	10.776	1025.552	
25/03/2022 20:00	11761200	3.498	683.755	10.776	1026.202	
25/03/2022 21:00	11764800	3.508	682.728	10.776	1027.068	
25/03/2022 22:00	11768400	3.507	682.87	10.776	1027.248	
25/03/2022 23:00	11772000	3.508	682.764	10.776	1027.354	
26/03/2022 00:00	11775600	3.511	682.445	10.776	1027.833	
26/03/2022 01:00	11779200	3.516	681.993	10.776	1028.017	
26/03/2022 02:00	11782800	3.519	681.644	10.776	1028.044	
26/03/2022 03:00	11786400	3.525	681.051	10.776	1028.047	
26/03/2022 04:00	11790000	3.52	681.588	10.776	1027.617	
26/03/2022 05:00	11793600	3.532	680.373	10.776	1028.403	
26/03/2022 06:00	11797200	3.535	680.054	10.776	1029.151	
26/03/2022 07:00	11800800	3.536	680.047	10.776	1029.158	
26/03/2022 08:00	11804400	3.531	680.476	10.722	1029.129	
26/03/2022 09:00	11808000	3.53	680.628	10.776	1029.007	
26/03/2022 10:00	11811600	3.53	680.596	10.776	1028.931	
26/03/2022 11:00	11815200	3.533	680.278	10.776	1028.927	
26/03/2022 12:00	11818800	3.539	679.728	10.776	1029.209	
26/03/2022 13:00	11822400	3.535	680.144	10.776	1028.632	

WTP-BH080						
Date and Time	Elapsed Time (Seconds)	Corrected Level Depth To Water (mbgl)	Corrected Pressure (mBar)	Temperature (C)	Barometric Pressure (mBar)	Manual Dip Reading (mbgl)
26/03/2022 14:00	11826000	3.541	679.517	10.83	1028.484	
26/03/2022 15:00	11829600	3.545	679.136	10.776	1028.14	
26/03/2022 16:00	11833200	3.543	679.354	10.722	1027.57	
26/03/2022 17:00	11836800	3.541	679.535	10.776	1027.151	
26/03/2022 18:00	11840400	3.538	679.787	10.776	1026.898	
26/03/2022 19:00	11844000	3.539	679.75	10.776	1026.775	
26/03/2022 20:00	11847600	3.541	679.511	10.776	1027.549	
26/03/2022 21:00	11851200	3.546	678.992	10.776	1027.961	
26/03/2022 22:00	11854800	3.549	678.708	10.776	1028.192	
26/03/2022 23:00	11858400	3.549	678.686	10.776	1028.268	
27/03/2022 00:00	11862000	3.551	678.539	10.776	1028.468	
27/03/2022 02:00	11865600	3.558	677.865	10.776	1028.499	
27/03/2022 03:00	11869200	3.564	677.262	10.776	1028.887	
27/03/2022 04:00	11872800	3.56	677.657	10.722	1027.98	
27/03/2022 05:00	11876400	3.561	677.557	10.776	1027.627	
27/03/2022 06:00	11880000	3.563	677.354	10.776	1027.4	
27/03/2022 07:00	11883600	3.564	677.281	10.776	1027.421	
27/03/2022 08:00	11887200	3.565	677.208	10.776	1027.118	
27/03/2022 09:00	11890800	3.568	676.841	10.776	1027.485	
27/03/2022 10:00	11894400	3.564	677.297	10.776	1026.815	
27/03/2022 11:00	11898000	3.568	676.854	10.776	1026.99	
27/03/2022 12:00	11901600	3.576	676.085	10.776	1026.848	
27/03/2022 13:00	11905200	3.578	675.902	10.722	1026.144	
27/03/2022 14:00	11908800	3.573	676.419	10.776	1025.172	
27/03/2022 15:00	11912400	3.579	675.768	10.776	1025.02	
27/03/2022 16:00	11916000	3.578	675.881	10.722	1024.341	
27/03/2022 17:00	11919600	3.578	675.91	10.776	1023.431	
27/03/2022 18:00	11923200	3.575	676.195	10.776	1022.61	
27/03/2022 19:00	11926800	3.577	675.959	10.776	1022.47	
27/03/2022 20:00	11930400	3.573	676.375	10.776	1022.376	
27/03/2022 21:00	11934000	3.579	675.771	10.776	1022.712	
27/03/2022 22:00	11937600	3.578	675.9	10.776	1022.851	
27/03/2022 23:00	11941200	3.585	675.17	10.776	1023.313	
28/03/2022 00:00	11944800	3.586	675.099	10.83	1022.77	
28/03/2022 01:00	11948400	3.587	674.96	10.776	1022.505	
28/03/2022 02:00	11952000	3.596	674.144	10.776	1022.463	
28/03/2022 03:00	11955600	3.594	674.337	10.776	1021.841	
28/03/2022 04:00	11959200	3.601	673.632	10.776	1021.581	
28/03/2022 05:00	11962800	3.601	673.639	10.776	1020.824	
28/03/2022 06:00	11966400	3.596	674.13	10.776	1020.172	
28/03/2022 07:00	11970000	3.604	673.325	10.776	1020.174	
28/03/2022 08:00	11973600	3.604	673.309	10.776	1019.922	
28/03/2022 09:00	11977200	3.603	673.419	10.776	1019.543	
28/03/2022 10:00	11980800	3.6	673.781	10.776	1018.86	
28/03/2022 11:00	11984400	3.602	673.573	10.776	1018.747	

WTP-BH080						
Date and Time	Elapsed Time (Seconds)	Corrected Level Depth To Water (mbgl)	Corrected Pressure (mBar)	Temperature (C)	Barometric Pressure (mBar)	Manual Dip Reading (mbgl)
28/03/2022 12:00	11988000	3.604	673.335	10.776	1018.02	
28/03/2022 13:00	11991600	3.606	673.134	10.776	1017.578	
28/03/2022 14:00	11995200	3.605	673.22	10.776	1016.581	
28/03/2022 15:00	11998800	3.61	672.753	10.776	1015.923	
28/03/2022 16:00	12002400	3.607	673.022	10.776	1014.796	
28/03/2022 17:00	12006000	3.602	673.548	10.776	1013.627	
28/03/2022 18:00	12009600	3.606	673.133	10.776	1013.561	
28/03/2022 19:00	12013200	3.601	673.616	10.776	1012.863	
28/03/2022 20:00	12016800	3.603	673.473	10.776	1012.9	
28/03/2022 21:00	12020400	3.606	673.169	10.776	1013.042	
28/03/2022 22:00	12024000	3.607	673.079	10.776	1012.971	
28/03/2022 23:00	12027600	3.608	672.968	10.776	1012.922	
29/03/2022 00:00	12031200	3.614	672.337	10.776	1013.124	
29/03/2022 01:00	12034800	3.614	672.391	10.776	1012.856	
29/03/2022 02:00	12038400	3.62	671.772	10.776	1012.457	
29/03/2022 03:00	12042000	3.618	671.94	10.776	1012.236	
29/03/2022 04:00	12045600	3.623	671.447	10.776	1011.818	
29/03/2022 05:00	12049200	3.625	671.322	10.776	1011.514	
29/03/2022 06:00	12052800	3.628	670.974	10.776	1011.112	
29/03/2022 07:00	12056400	3.63	670.83	10.776	1011.363	
29/03/2022 08:00	12060000	3.629	670.881	10.776	1011.312	
29/03/2022 09:00	12063600	3.631	670.662	10.776	1011.263	
29/03/2022 10:00	12067200	3.628	671.029	10.776	1010.521	
29/03/2022 11:00	12070800	3.627	671.102	10.776	1010.288	
29/03/2022 12:00	12074400	3.635	670.343	10.776	1010.137	
29/03/2022 13:00	12078000	3.631	670.702	10.776	1009.509	
29/03/2022 14:00	12081600	3.63	670.758	10.776	1008.489	
29/03/2022 15:00	12085200	3.636	670.171	10.776	1008.648	
29/03/2022 16:00	12088800	3.633	670.529	10.776	1007.487	
29/03/2022 17:00	12092400	3.632	670.57	10.776	1006.643	
29/03/2022 18:00	12096000	3.639	669.874	10.776	1006.749	
29/03/2022 19:00	12099600	3.634	670.354	10.776	1006.268	
29/03/2022 20:00	12103200	3.63	670.749	10.776	1005.874	
29/03/2022 21:00	12106800	3.633	670.518	10.776	1006.212	
29/03/2022 22:00	12110400	3.636	670.191	10.776	1006.807	
29/03/2022 23:00	12114000	3.641	669.748	10.776	1006.822	
30/03/2022 00:00	12117600	3.64	669.822	10.776	1006.641	
30/03/2022 01:00	12121200	3.644	669.405	10.776	1006.79	
30/03/2022 02:00	12124800	3.645	669.343	10.776	1006.744	
30/03/2022 03:00	12128400	3.646	669.194	10.776	1006.465	
30/03/2022 04:00	12132000	3.655	668.391	10.776	1006.464	
30/03/2022 05:00	12135600	3.654	668.478	10.776	1006.11	
30/03/2022 06:00	12139200	3.656	668.293	10.776	1005.76	
30/03/2022 07:00	12142800	3.654	668.485	10.776	1005.139	
30/03/2022 08:00	12146400	3.659	667.996	10.776	1005.467	

WTP-BH080						
Date and Time	Elapsed Time (Seconds)	Corrected Level Depth To Water (mbgl)	Corrected Pressure (mBar)	Temperature (C)	Barometric Pressure (mBar)	Manual Dip Reading (mbgl)
30/03/2022 09:00	12150000	3.657	668.144	10.776	1005.855	
30/03/2022 10:00	12153600	3.653	668.503	10.776	1004.638	
30/03/2022 11:00	12157200	3.655	668.377	10.722	1004.415	
30/03/2022 12:00	12160800	3.659	667.929	10.776	1004.785	
30/03/2022 13:00	12164400	3.652	668.687	10.776	1003.919	
30/03/2022 14:00	12168000	3.653	668.568	10.776	1003.77	
30/03/2022 15:00	12171600	3.654	668.485	10.776	1003.64	
30/03/2022 16:00	12175200	3.661	667.792	10.776	1003.957	
30/03/2022 17:00	12178800	3.659	667.945	10.776	1004.073	
30/03/2022 18:00	12182400	3.661	667.77	10.776	1004.141	
30/03/2022 19:00	12186000	3.661	667.734	10.776	1005.194	
30/03/2022 20:00	12189600	3.671	666.795	10.776	1006.4	
30/03/2022 21:00	12193200	3.669	667.011	10.776	1007.149	
30/03/2022 22:00	12196800	3.673	666.613	10.776	1007.922	
30/03/2022 23:00	12200400	3.674	666.499	10.776	1009.053	
31/03/2022 00:00	12204000	3.679	666.003	10.776	1010.138	
31/03/2022 01:00	12207600	3.68	665.906	10.776	1010.61	
31/03/2022 02:00	12211200	3.689	665.013	10.776	1011.931	
31/03/2022 03:00	12214800	3.687	665.246	10.776	1011.912	
31/03/2022 04:00	12218400	3.688	665.128	10.776	1012.727	
31/03/2022 05:00	12222000	3.695	664.445	10.776	1013.195	
31/03/2022 06:00	12225600	3.701	663.855	10.776	1014.642	
31/03/2022 07:00	12229200	3.7	663.962	10.776	1014.964	
31/03/2022 08:00	12232800	3.712	662.759	10.776	1016.596	
31/03/2022 09:00	12236400	3.706	663.38	10.776	1016.617	
31/03/2022 10:00	12240000	3.697	664.232	10.722	1015.737	
31/03/2022 11:00	12243600	3.701	663.885	10.776	1016.648	
31/03/2022 12:00	12247200	3.704	663.572	10.776	1016.639	
31/03/2022 13:00	12250800	3.71	662.968	10.776	1016.922	
31/03/2022 14:00	12254400	3.708	663.17	10.776	1016.72	
31/03/2022 15:00	12258000	3.711	662.879	10.776	1016.636	
31/03/2022 16:00	12261600	3.71	662.935	10.722	1016.444	
31/03/2022 17:00	12265200	3.713	662.705	10.776	1016.274	
31/03/2022 18:00	12268800	3.71	662.98	10.776	1015.946	
31/03/2022 19:00	12272400	3.709	663.097	10.776	1016.418	
31/03/2022 20:00	12276000	3.718	662.199	10.776	1017.584	
31/03/2022 21:00	12279600	3.717	662.257	10.776	1018.222	
31/03/2022 22:00	12283200	3.725	661.518	10.776	1019.015	
31/03/2022 23:00	12286800	3.724	661.557	10.776	1019.297	
01/04/2022 00:00	12290400	3.734	660.566	10.776	1020.128	
01/04/2022 01:00	12294000	3.733	660.666	10.776	1019.974	
01/04/2022 02:00	12297600	3.741	659.907	10.776	1020.573	
01/04/2022 03:00	12301200	3.74	659.982	10.776	1020.604	
01/04/2022 04:00	12304800	3.749	659.135	10.776	1021.345	
01/04/2022 05:00	12308400	3.756	658.48	10.776	1021.624	

WTP-BH080						
Date and Time	Elapsed Time (Seconds)	Corrected Level Depth To Water (mbgl)	Corrected Pressure (mBar)	Temperature (C)	Barometric Pressure (mBar)	Manual Dip Reading (mbgl)
01/04/2022 06:00	12312000	3.755	658.559	10.722	1021.731	
01/04/2022 07:00	12315600	3.76	658.04	10.776	1022.171	
01/04/2022 08:00	12319200	3.762	657.885	10.776	1022.755	
01/04/2022 09:00	12322800	3.76	658.105	10.776	1022.482	
01/04/2022 10:00	12326400	3.756	658.44	10.776	1021.878	
01/04/2022 11:00	12330000	3.754	658.624	10.776	1021.855	
01/04/2022 12:00	12333600	3.758	658.252	10.776	1022.227	
01/04/2022 13:00	12337200	3.762	657.868	10.776	1022.075	
01/04/2022 14:00	12340800	3.763	657.766	10.776	1021.642	
01/04/2022 15:00	12344400	3.771	657.015	10.722	1021.667	
01/04/2022 16:00	12348000	3.766	657.499	10.722	1020.756	
01/04/2022 17:00	12351600	3.763	657.787	10.722	1020.146	
01/04/2022 18:00	12355200	3.765	657.563	10.776	1020.452	
01/04/2022 19:00	12358800	3.767	657.382	10.776	1020.472	
01/04/2022 20:00	12362400	3.766	657.503	10.776	1020.405	
01/04/2022 21:00	12366000	3.77	657.046	10.776	1021.184	
01/04/2022 22:00	12369600	3.771	656.98	10.776	1021.303	
01/04/2022 23:00	12373200	3.779	656.16	10.776	1021.642	
02/04/2022 00:00	12376800	3.783	655.78	10.776	1021.753	
02/04/2022 01:00	12380400	3.784	655.663	10.776	1021.603	
02/04/2022 02:00	12384000	3.792	654.931	10.776	1021.906	
02/04/2022 03:00	12387600	3.796	654.534	10.776	1021.929	
02/04/2022 04:00	12391200	3.798	654.316	10.776	1021.825	
02/04/2022 05:00	12394800	3.797	654.473	10.722	1021.425	
02/04/2022 06:00	12398400	3.795	654.607	10.722	1021.184	
02/04/2022 07:00	12402000	3.801	654.037	10.722	1021.379	
02/04/2022 08:00	12405600	3.806	653.576	10.776	1021.975	
02/04/2022 09:00	12409200	3.798	654.36	10.776	1021.513	
02/04/2022 10:00	12412800	3.8	654.177	10.776	1021.267	
02/04/2022 11:00	12416400	3.802	653.961	10.722	1021.455	
02/04/2022 12:00	12420000	3.804	653.79	10.776	1021.226	
02/04/2022 13:00	12423600	3.808	653.32	10.776	1021.215	
02/04/2022 14:00	12427200	3.804	653.774	10.776	1020.707	
02/04/2022 15:00	12430800	3.807	653.41	10.776	1020.267	
02/04/2022 16:00	12434400	3.802	653.935	10.776	1020.224	
02/04/2022 17:00	12438000	3.81	653.152	10.776	1020.364	
02/04/2022 18:00	12441600	3.811	653.031	10.776	1020.432	
02/04/2022 19:00	12445200	3.811	653.103	10.776	1020.842	
02/04/2022 20:00	12448800	3.806	653.567	10.776	1020.968	
02/04/2022 21:00	12452400	3.817	652.449	10.776	1022.246	
02/04/2022 22:00	12456000	3.825	651.708	10.776	1023.736	
02/04/2022 23:00	12459600	3.824	651.815	10.776	1023.737	
03/04/2022 00:00	12463200	3.828	651.444	10.776	1024.59	
03/04/2022 01:00	12466800	3.829	651.302	10.776	1024.785	
03/04/2022 02:00	12470400	3.834	650.801	10.776	1025.233	

WTP-BH080						
Date and Time	Elapsed Time (Seconds)	Corrected Level Depth To Water (mbgl)	Corrected Pressure (mBar)	Temperature (C)	Barometric Pressure (mBar)	Manual Dip Reading (mbgl)
03/04/2022 03:00	12474000	3.841	650.172	10.776	1025.647	
03/04/2022 04:00	12477600	3.838	650.449	10.776	1025.21	
03/04/2022 05:00	12481200	3.846	649.662	10.776	1025.782	
03/04/2022 06:00	12484800	3.848	649.401	10.776	1026.205	
03/04/2022 07:00	12488400	3.847	649.571	10.776	1025.98	
03/04/2022 08:00	12492000	3.844	649.872	10.776	1025.84	
03/04/2022 09:00	12495600	3.847	649.504	10.776	1026.102	
03/04/2022 10:00	12499200	3.833	650.943	10.776	1024.502	
03/04/2022 11:00	12502800	3.84	650.211	10.776	1024.591	
03/04/2022 12:00	12506400	3.837	650.514	10.776	1023.645	
03/04/2022 13:00	12510000	3.841	650.081	10.776	1023.169	
03/04/2022 14:00	12513600	3.839	650.312	10.776	1022.669	
03/04/2022 15:00	12517200	3.844	649.846	10.776	1022.225	
03/04/2022 16:00	12520800	3.845	649.722	10.776	1021.225	
03/04/2022 17:00	12524400	3.851	649.128	10.776	1021.283	
03/04/2022 18:00	12528000	3.839	650.301	10.776	1019.574	
03/04/2022 19:00	12531600	3.844	649.824	10.776	1019.409	
03/04/2022 20:00	12535200	3.844	649.811	10.776	1018.887	
03/04/2022 21:00	12538800	3.839	650.295	10.776	1017.975	
03/04/2022 22:00	12542400	3.844	649.806	10.776	1017.5	
03/04/2022 23:00	12546000	3.847	649.493	10.776	1017.331	
04/04/2022 00:00	12549600	3.848	649.435	10.776	1016.426	
04/04/2022 01:00	12553200	3.846	649.624	10.776	1016.022	
04/04/2022 02:00	12556800	3.845	649.708	10.776	1015.456	
04/04/2022 03:00	12560400	3.841	650.162	10.776	1014.253	
04/04/2022 04:00	12564000	3.853	648.961	10.776	1014.544	
04/04/2022 05:00	12567600	3.849	649.312	10.776	1013.765	
04/04/2022 06:00	12571200	3.853	648.995	10.722	1013.305	
04/04/2022 07:00	12574800	3.85	649.241	10.776	1012.712	
04/04/2022 08:00	12578400	3.852	649.014	10.776	1012.671	
04/04/2022 09:00	12582000	3.855	648.745	10.776	1012.511	
04/04/2022 10:00	12585600	3.854	648.856	10.776	1012.614	
04/04/2022 11:00	12589200	3.853	648.91	10.776	1012.454	
04/04/2022 12:00	12592800	3.859	648.322	10.776	1012.988	
04/04/2022 13:00	12596400	3.864	647.845	10.776	1013.198	
04/04/2022 14:00	12600000	3.858	648.465	10.776	1012.364	
04/04/2022 15:00	12603600	3.861	648.141	10.776	1012.473	
04/04/2022 16:00	12607200	3.862	648.104	10.776	1012.243	
04/04/2022 17:00	12610800	3.866	647.712	10.776	1012.153	
04/04/2022 18:00	12614400	3.863	647.97	10.776	1011.841	
04/04/2022 19:00	12618000	3.862	648.089	10.776	1011.723	
04/04/2022 20:00	12621600	3.864	647.843	10.776	1011.326	
04/04/2022 21:00	12625200	3.862	648.066	10.776	1011.96	
04/04/2022 22:00	12628800	3.864	647.857	10.776	1011.741	
04/04/2022 23:00	12632400	3.872	647.062	10.776	1012.215	

WTP-BH080						
Date and Time	Elapsed Time (Seconds)	Corrected Level Depth To Water (mbgl)	Corrected Pressure (mBar)	Temperature (C)	Barometric Pressure (mBar)	Manual Dip Reading (mbgl)
05/04/2022 00:00	12636000	3.863	647.963	10.776	1011.367	
05/04/2022 01:00	12639600	3.867	647.539	10.776	1011.523	
05/04/2022 02:00	12643200	3.873	647.021	10.722	1010.996	
05/04/2022 03:00	12646800	3.867	647.593	10.776	1010.185	
05/04/2022 04:00	12650400	3.869	647.421	10.722	1009.632	
05/04/2022 05:00	12654000	3.873	647.032	10.776	1009.408	
05/04/2022 06:00	12657600	3.877	646.603	10.722	1009.059	
05/04/2022 07:00	12661200	3.875	646.799	10.722	1008.489	
05/04/2022 08:00	12664800	3.871	647.162	10.776	1008.261	
05/04/2022 09:00	12668400	3.873	646.956	10.776	1008.039	
05/04/2022 10:00	12672000	3.876	646.681	10.776	1007.94	
05/04/2022 11:00	12675600	3.882	646.106	10.776	1007.658	
05/04/2022 12:00	12679200	3.88	646.303	10.722	1006.523	
05/04/2022 13:00	12682800	3.882	646.083	10.776	1005.916	
05/04/2022 14:00	12686400	3.884	645.866	10.776	1005.17	
05/04/2022 15:00	12690000	3.876	646.741	10.722	1003.303	
05/04/2022 16:00	12693600	3.884	645.867	10.722	1002.947	
05/04/2022 17:00	12697200	3.879	646.424	10.776	1001.508	
05/04/2022 18:00	12700800	3.881	646.224	10.776	1000.691	
05/04/2022 19:00	12704400	3.886	645.686	10.776	1000.213	
05/04/2022 20:00	12708000	3.883	645.99	10.776	998.893	
05/04/2022 21:00	12711600	3.886	645.674	10.776	998.406	
05/04/2022 22:00	12715200	3.888	645.519	10.776	998.08	
05/04/2022 23:00	12718800	3.884	645.91	10.722	996.859	
06/04/2022 00:00	12722400	3.888	645.551	10.776	996.444	
06/04/2022 01:00	12726000	3.881	646.241	10.776	995.219	
06/04/2022 02:00	12729600	3.89	645.325	10.776	995.065	
06/04/2022 03:00	12733200	3.883	645.997	10.776	993.483	
06/04/2022 04:00	12736800	3.89	645.308	10.776	992.889	
06/04/2022 05:00	12740400	3.887	645.632	10.722	991.253	
06/04/2022 06:00	12744000	3.887	645.619	10.776	990.866	
06/04/2022 07:00	12747600	3.889	645.424	10.776	989.885	
06/04/2022 08:00	12751200	3.888	645.499	10.776	989.435	
06/04/2022 09:00	12754800	3.887	645.602	10.776	988.424	
06/04/2022 10:00	12758400	3.889	645.408	10.776	988.029	
06/04/2022 11:00	12762000	3.895	644.801	10.722	987.967	
06/04/2022 12:00	12765600	3.893	644.986	10.776	987.382	
06/04/2022 13:00	12769200	3.893	645.041	10.776	986.418	
06/04/2022 14:00	12772800	3.901	644.255	10.722	986	
06/04/2022 15:00	12776400	3.896	644.767	10.722	984.633	
06/04/2022 16:00	12780000	3.899	644.456	10.776	984.223	
06/04/2022 17:00	12783600	3.894	644.948	10.776	983.517	
06/04/2022 18:00	12787200	3.896	644.733	10.722	982.475	
06/04/2022 19:00	12790800	3.896	644.764	10.722	981.749	
06/04/2022 20:00	12794400	3.9	644.341	10.722	981.691	

WTP-BH080						
Date and Time	Elapsed Time (Seconds)	Corrected Level Depth To Water (mbgl)	Corrected Pressure (mBar)	Temperature (C)	Barometric Pressure (mBar)	Manual Dip Reading (mbgl)
06/04/2022 21:00	12798000	3.897	644.656	10.722	981.108	
06/04/2022 22:00	12801600	3.899	644.488	10.722	981.651	
06/04/2022 23:00	12805200	3.901	644.253	10.776	982.234	
07/04/2022 00:00	12808800	3.897	644.646	10.722	982.134	
07/04/2022 01:00	12812400	3.894	644.926	10.776	981.989	
07/04/2022 02:00	12816000	3.899	644.435	10.722	982.933	
07/04/2022 03:00	12819600	3.895	644.857	10.776	982.967	
07/04/2022 04:00	12823200	3.903	644.037	10.776	984.161	
07/04/2022 05:00	12826800	3.897	644.591	10.776	984.355	
07/04/2022 06:00	12830400	3.905	643.811	10.722	985.589	
07/04/2022 07:00	12834000	3.897	644.639	10.722	985.669	
07/04/2022 08:00	12837600	3.9	644.375	10.722	986.788	
07/04/2022 09:00	12841200	3.899	644.431	10.776	987.188	
07/04/2022 10:00	12844800	3.904	643.935	10.776	988.219	
07/04/2022 11:00	12848400	3.905	643.858	10.722	989.659	
07/04/2022 12:00	12852000	3.906	643.795	10.722	991.326	
07/04/2022 13:00	12855600	3.903	644.028	10.722	991.841	
07/04/2022 14:00	12859200	3.912	643.171	10.776	992.191	
07/04/2022 15:00	12862800	3.901	644.218	10.722	992.988	
07/04/2022 16:00	12866400	3.907	643.69	10.776	993.491	
07/04/2022 17:00	12870000	3.91	643.387	10.776	994.329	
07/04/2022 18:00	12873600	3.906	643.777	10.776	994.741	
07/04/2022 19:00	12877200	3.913	643.056	10.722	995.809	
07/04/2022 20:00	12880800	3.909	643.487	10.776	995.62	
07/04/2022 21:00	12884400	3.907	643.695	10.776	996.16	
07/04/2022 22:00	12888000	3.915	642.84	10.722	997.628	
07/04/2022 23:00	12891600	3.923	642.088	10.776	997.874	
08/04/2022 00:00	12895200	3.921	642.273	10.722	997.661	
08/04/2022 01:00	12898800	3.923	642.105	10.722	997.562	
08/04/2022 02:00	12902400	3.93	641.445	10.722	998.168	
08/04/2022 03:00	12906000	3.932	641.198	10.722	997.773	
08/04/2022 04:00	12909600	3.932	641.192	10.722	997.726	
08/04/2022 05:00	12913200	3.93	641.411	10.776	997.375	
08/04/2022 06:00	12916800	3.934	641.005	10.776	997.727	
08/04/2022 07:00	12920400	3.938	640.64	10.776	998.627	
08/04/2022 08:00	12924000	3.933	641.12	10.722	998.76	
08/04/2022 09:00	12927600	3.939	640.51	10.722	999.851	
08/04/2022 10:00	12931200	3.929	641.483	10.776	999.71	
08/04/2022 11:00	12934800	3.93	641.435	10.722	1000.478	
08/04/2022 12:00	12938400	3.93	641.395	10.722	1001.053	
08/04/2022 13:00	12942000	3.933	641.131	10.722	1001.531	
08/04/2022 14:00	12945600	3.933	641.097	10.722	1001.993	
08/04/2022 15:00	12949200	3.936	640.822	10.776	1002.617	
08/04/2022 16:00	12952800	3.939	640.569	10.776	1003.297	
08/04/2022 17:00	12956400	3.934	640.97	10.722	1004.152	

WTP-BH080						
Date and Time	Elapsed Time (Seconds)	Corrected Level Depth To Water (mbgl)	Corrected Pressure (mBar)	Temperature (C)	Barometric Pressure (mBar)	Manual Dip Reading (mbgl)
08/04/2022 18:00	12960000	3.939	640.474	10.776	1004.998	
08/04/2022 19:00	12963600	3.945	639.962	10.722	1006.391	
08/04/2022 20:00	12967200	3.94	640.403	10.776	1007.315	
08/04/2022 21:00	12970800	3.94	640.445	10.776	1008.021	
08/04/2022 22:00	12974400	3.948	639.689	10.776	1009.528	
08/04/2022 23:00	12978000	3.952	639.263	10.722	1010.513	
09/04/2022 00:00	12981600	3.953	639.149	10.722	1011.323	
09/04/2022 01:00	12985200	3.961	638.396	10.776	1013.013	
09/04/2022 02:00	12988800	3.955	638.949	10.776	1012.621	
09/04/2022 03:00	12992400	3.96	638.507	10.776	1013.438	
09/04/2022 04:00	12996000	3.96	638.443	10.776	1013.556	
09/04/2022 05:00	12999600	3.965	637.957	10.722	1014.121	
09/04/2022 06:00	13003200	3.967	637.801	10.722	1014.544	
09/04/2022 07:00	13006800	3.974	637.099	10.722	1014.764	
09/04/2022 08:00	13010400	3.97	637.531	10.722	1014.814	
09/04/2022 09:00	13014000	3.966	637.862	10.776	1014.993	
09/04/2022 10:00	13017600	3.956	638.879	10.776	1014.618	
09/04/2022 11:00	13021200	3.958	638.622	10.776	1014.715	
09/04/2022 12:00	13024800	3.961	638.414	10.722	1014.465	
09/04/2022 13:00	13028400	3.967	637.818	10.722	1014.581	
09/04/2022 14:00	13032000	3.966	637.901	10.776	1014.044	
09/04/2022 15:00	13035600	3.97	637.495	10.722	1013.405	
09/04/2022 16:00	13039200	3.971	637.352	10.722	1012.906	
09/04/2022 17:00	13042800	3.969	637.57	10.722	1012.367	
09/04/2022 18:00	13046400	3.97	637.516	10.776	1012.235	
09/04/2022 19:00	13050000	3.966	637.86	10.776	1011.837	
09/04/2022 20:00	13053600	3.973	637.228	10.722	1012.174	
09/04/2022 21:00	13057200	3.971	637.352	10.776	1012.453	
09/04/2022 22:00	13060800	3.984	636.146	10.722	1012.989	
09/04/2022 23:00	13064400	3.978	636.738	10.722	1012.129	
10/04/2022 00:00	13068000	3.983	636.261	10.722	1012.285	
10/04/2022 01:00	13071600	3.987	635.817	10.722	1011.82	
10/04/2022 02:00	13075200	3.981	636.448	10.776	1010.896	
10/04/2022 03:00	13078800	3.984	636.144	10.776	1010.076	
10/04/2022 04:00	13082400	3.983	636.206	10.722	1009.184	
10/04/2022 05:00	13086000	3.988	635.755	10.722	1008.564	
10/04/2022 06:00	13089600	3.993	635.203	10.722	1008.582	
10/04/2022 07:00	13093200	3.992	635.345	10.722	1008.601	
10/04/2022 08:00	13096800	3.99	635.546	10.776	1008.267	
10/04/2022 09:00	13100400	3.989	635.644	10.722	1007.552	
10/04/2022 10:00	13104000	3.988	635.76	10.722	1007.169	
10/04/2022 11:00	13107600	3.991	635.438	10.722	1006.796	
10/04/2022 12:00	13111200	3.995	635.065	10.722	1006.687	
10/04/2022 13:00	13114800	3.994	635.18	10.776	1006.387	
10/04/2022 14:00	13118400	3.993	635.209	10.722	1005.795	

WTP-BH080						
Date and Time	Elapsed Time (Seconds)	Corrected Level Depth To Water (mbgl)	Corrected Pressure (mBar)	Temperature (C)	Barometric Pressure (mBar)	Manual Dip Reading (mbgl)
10/04/2022 15:00	13122000	3.992	635.296	10.776	1004.452	
10/04/2022 16:00	13125600	3.996	634.921	10.722	1004.211	
10/04/2022 17:00	13129200	4	634.571	10.722	1004.026	
10/04/2022 18:00	13132800	3.997	634.862	10.722	1003.521	
10/04/2022 19:00	13136400	3.998	634.75	10.722	1003.098	
10/04/2022 20:00	13140000	3.992	635.281	10.776	1002.328	
10/04/2022 21:00	13143600	3.992	635.316	10.722	1002.318	
10/04/2022 22:00	13147200	3.998	634.697	10.776	1002.484	
10/04/2022 23:00	13150800	3.997	634.834	10.722	1002.212	
11/04/2022 00:00	13154400	3.996	634.952	10.776	1001.427	
11/04/2022 01:00	13158000	4.003	634.29	10.776	1001.126	
11/04/2022 02:00	13161600	3.997	634.806	10.776	1000.183	
11/04/2022 03:00	13165200	4.002	634.303	10.722	999.962	
11/04/2022 04:00	13168800	3.998	634.73	10.776	998.707	
11/04/2022 05:00	13172400	4.003	634.249	10.722	998.199	
11/04/2022 06:00	13176000	4.004	634.197	10.776	997.155	
11/04/2022 07:00	13179600	4.003	634.27	10.722	996.092	
11/04/2022 08:00	13183200	4.002	634.357	10.722	995.791	
11/04/2022 09:00	13186800	4.004	634.183	10.722	995.216	
11/04/2022 10:00	13190400	4.007	633.891	10.776	994.948	
11/04/2022 11:00	13194000	4.005	634.069	10.722	993.138	
11/04/2022 12:00	13197600	4.006	633.977	10.776	993.633	
11/04/2022 13:00	13201200	4.012	633.389	10.776	993.259	
11/04/2022 14:00	13204800	4.01	633.596	10.722	993.397	
11/04/2022 15:00	13208400	4.001	634.466	10.776	992.555	
11/04/2022 16:00	13212000	4.006	633.925	10.722	992.588	
11/04/2022 17:00	13215600	4.007	633.891	10.776	992.703	
11/04/2022 18:00	13219200	4.01	633.533	10.722	993.193	
11/04/2022 19:00	13222800	4.007	633.897	10.722	993.418	
11/04/2022 20:00	13226400	4.005	634.025	10.722	993.77	
11/04/2022 21:00	13230000	4.009	633.67	10.776	994.849	
11/04/2022 22:00	13233600	4.011	633.488	10.722	995.163	
11/04/2022 23:00	13237200	4.007	633.829	10.776	995.385	
12/04/2022 00:00	13240800	4.012	633.391	10.722	995.848	
12/04/2022 01:00	13244400	4.012	633.383	10.722	995.588	
12/04/2022 02:00	13248000	4.013	633.312	10.722	995.82	
12/04/2022 03:00	13251600	4.015	633.113	10.722	995.965	
12/04/2022 04:00	13255200	4.012	633.325	10.776	995.407	
12/04/2022 05:00	13258800	4.015	633.063	10.722	995.641	
12/04/2022 06:00	13262400	4.016	633.017	10.722	996.008	
12/04/2022 07:00	13266000	4.015	633.102	10.722	996.458	
12/04/2022 08:00	13269600	4.018	632.735	10.722	996.932	
12/04/2022 09:00	13273200	4.02	632.626	10.722	997.201	
12/04/2022 10:00	13276800	4.016	632.944	10.722	997.097	
12/04/2022 11:00	13280400	4.02	632.545	10.776	997.845	

WTP-BH080						
Date and Time	Elapsed Time (Seconds)	Corrected Level Depth To Water (mbgl)	Corrected Pressure (mBar)	Temperature (C)	Barometric Pressure (mBar)	Manual Dip Reading (mbgl)
12/04/2022 12:00	13284000	4.022	632.376	10.722	997.505	
12/04/2022 13:00	13287600	4.028	631.81	10.722	998.071	
12/04/2022 14:00	13291200	4.024	632.186	10.776	998.204	
12/04/2022 15:00	13294800	4.03	631.6	10.776	998.469	
12/04/2022 16:00	13298400	4.026	631.998	10.722	998.578	
12/04/2022 17:00	13302000	4.022	632.369	10.722	998.367	
12/04/2022 18:00	13305600	4.025	632.129	10.776	999.277	
12/04/2022 19:00	13309200	4.026	632.034	10.722	999.719	
12/04/2022 20:00	13312800	4.026	631.974	10.722	1000.581	
12/04/2022 21:00	13316400	4.031	631.511	10.722	1001.685	
12/04/2022 22:00	13320000	4.033	631.325	10.722	1002.352	
12/04/2022 23:00	13323600	4.029	631.661	10.722	1002.016	
13/04/2022 00:00	13327200	4.033	631.282	10.722	1003.25	
13/04/2022 01:00	13330800	4.036	631.028	10.722	1003.772	
13/04/2022 02:00	13334400	4.035	631.147	10.722	1003.866	
13/04/2022 03:00	13338000	4.035	631.083	10.722	1004.466	
13/04/2022 04:00	13341600	4.039	630.697	10.722	1004.905	
13/04/2022 05:00	13345200	4.038	630.797	10.722	1005.286	
13/04/2022 06:00	13348800	4.04	630.58	10.776	1005.852	
13/04/2022 07:00	13352400	4.047	629.961	10.722	1007.032	
13/04/2022 08:00	13356000	4.044	630.267	10.722	1007.528	
13/04/2022 09:00	13359600	4.047	629.96	10.722	1009.011	
13/04/2022 10:00	13363200	4.052	629.485	10.722	1008.898	
13/04/2022 11:00	13366800	4.052	629.492	10.722	1009.479	
13/04/2022 12:00	13370400	4.057	628.965	10.722	1009.953	
13/04/2022 13:00	13374000	4.058	628.833	10.722	1010.031	
13/04/2022 14:00	13377600	4.058	628.88	10.722	1010.305	
13/04/2022 15:00	13381200	4.066	628.083	10.722	1010.995	
13/04/2022 16:00	13384800	4.066	628.097	10.722	1010.928	
13/04/2022 17:00	13388400	4.063	628.365	10.722	1010.927	
13/04/2022 18:00	13392000	4.065	628.149	10.776	1011.278	
13/04/2022 19:00	13395600	4.067	627.978	10.722	1011.1	
13/04/2022 20:00	13399200	4.064	628.248	10.722	1011.258	
13/04/2022 21:00	13402800	4.066	628.109	10.722	1011.932	
13/04/2022 22:00	13406400	4.064	628.291	10.722	1012.284	
13/04/2022 23:00	13410000	4.066	628.048	10.722	1012.474	
14/04/2022 00:00	13413600	4.073	627.377	10.722	1013.038	
14/04/2022 01:00	13417200	4.069	627.746	10.722	1012.402	
14/04/2022 02:00	13420800	4.069	627.825	10.722	1012.323	
14/04/2022 03:00	13424400	4.068	627.917	10.722	1012.231	
14/04/2022 04:00	13428000	4.074	627.325	10.722	1012.234	
14/04/2022 05:00	13431600	4.077	626.963	10.722	1012.169	
14/04/2022 06:00	13435200	4.08	626.669	10.722	1012.356	
14/04/2022 07:00	13438800	4.082	626.541	10.722	1012.484	
14/04/2022 08:00	13442400	4.082	626.521	10.722	1012.129	

WTP-BH080						
Date and Time	Elapsed Time (Seconds)	Corrected Level Depth To Water (mbgl)	Corrected Pressure (mBar)	Temperature (C)	Barometric Pressure (mBar)	Manual Dip Reading (mbgl)
14/04/2022 09:00	13446000	4.083	626.417	10.722	1012.394	
14/04/2022 10:00	13449600	4.089	625.854	10.722	1012.69	
14/04/2022 11:00	13453200	4.086	626.168	10.722	1012.429	
14/04/2022 12:00	13456800	4.087	626.005	10.722	1012.591	
14/04/2022 13:00	13460400	4.094	625.37	10.722	1013.067	
14/04/2022 14:00	13464000	4.09	625.702	10.722	1013.216	
14/04/2022 15:00	13467600	4.093	625.43	10.722	1013.166	
14/04/2022 16:00	13471200	4.097	625.032	10.722	1013.083	
14/04/2022 17:00	13474800	4.092	625.516	10.722	1012.653	
14/04/2022 18:00	13478400	4.096	625.127	10.722	1012.507	
14/04/2022 19:00	13482000	4.096	625.119	10.722	1012.729	
14/04/2022 20:00	13485600	4.096	625.184	10.722	1012.664	
14/04/2022 21:00	13489200	4.093	625.453	10.722	1013.198	
14/04/2022 22:00	13492800	4.1	624.777	10.776	1013.527	
14/04/2022 23:00	13496400	4.104	624.352	10.776	1013.257	
15/04/2022 00:00	13500000	4.101	624.617	10.722	1013.177	
15/04/2022 01:00	13503600	4.096	625.119	10.722	1012.676	
15/04/2022 02:00	13507200	4.103	624.493	10.722	1012.766	
15/04/2022 03:00	13510800	4.105	624.227	10.722	1013.087	
15/04/2022 04:00	13514400	4.107	624.045	10.722	1013.108	
15/04/2022 05:00	13518000	4.116	623.212	10.722	1013.941	
15/04/2022 06:00	13521600	4.11	623.757	10.722	1013.77	
15/04/2022 07:00	13525200	4.113	623.444	10.722	1014.671	
15/04/2022 08:00	13528800	4.113	623.434	10.722	1014.842	
15/04/2022 09:00	13532400	4.114	623.372	10.776	1015.146	
15/04/2022 10:00	13536000	4.119	622.904	10.722	1016.12	
15/04/2022 11:00	13539600	4.119	622.902	10.722	1016.925	
15/04/2022 12:00	13543200	4.118	622.964	10.776	1017.318	
15/04/2022 13:00	13546800	4.121	622.711	10.722	1017.864	
15/04/2022 14:00	13550400	4.123	622.507	10.722	1018.603	
15/04/2022 15:00	13554000	4.129	621.877	10.722	1018.913	
15/04/2022 16:00	13557600	4.129	621.941	10.722	1019.169	
15/04/2022 17:00	13561200	4.129	621.919	10.722	1018.924	
15/04/2022 18:00	13564800	4.135	621.34	10.722	1019.076	
15/04/2022 19:00	13568400	4.137	621.142	10.722	1019.326	
15/04/2022 20:00	13572000	4.129	621.919	10.722	1018.55	
15/04/2022 21:00	13575600	4.124	622.443	10.722	1018.988	
15/04/2022 22:00	13579200	4.131	621.678	10.722	1019.165	
15/04/2022 23:00	13582800	4.13	621.815	10.722	1019.51	
16/04/2022 00:00	13586400	4.13	621.854	10.722	1019.525	
16/04/2022 01:00	13590000	4.136	621.188	10.722	1020.779	
16/04/2022 02:00	13593600	4.137	621.146	10.776	1020.741	
16/04/2022 03:00	13597200	4.135	621.311	10.722	1020.762	
16/04/2022 04:00	13600800	4.139	620.959	10.722	1020.74	
16/04/2022 05:00	13604400	4.147	620.192	10.722	1020.277	

WTP-BH080						
Date and Time	Elapsed Time (Seconds)	Corrected Level Depth To Water (mbgl)	Corrected Pressure (mBar)	Temperature (C)	Barometric Pressure (mBar)	Manual Dip Reading (mbgl)
16/04/2022 06:00	13608000	4.146	620.217	10.722	1019.717	
16/04/2022 07:00	13611600	4.148	620.017	10.722	1019.917	
16/04/2022 08:00	13615200	4.145	620.298	10.722	1020.01	
16/04/2022 09:00	13618800	4.143	620.488	10.722	1019.552	
16/04/2022 10:00	13622400	4.147	620.178	10.722	1019.703	
16/04/2022 11:00	13626000	4.151	619.747	10.722	1019.813	
16/04/2022 12:00	13629600	4.157	619.196	10.722	1019.989	
16/04/2022 13:00	13633200	4.154	619.456	10.722	1019.89	
16/04/2022 14:00	13636800	4.153	619.534	10.722	1019.865	
16/04/2022 15:00	13640400	4.151	619.742	10.776	1019.204	
16/04/2022 16:00	13644000	4.151	619.73	10.722	1018.707	
16/04/2022 17:00	13647600	4.152	619.689	10.722	1018.265	
16/04/2022 18:00	13651200	4.153	619.593	10.722	1018.201	
16/04/2022 19:00	13654800	4.157	619.189	10.722	1018.071	
16/04/2022 20:00	13658400	4.154	619.444	10.722	1017.762	
16/04/2022 21:00	13662000	4.152	619.701	10.722	1017.452	
16/04/2022 22:00	13665600	4.16	618.861	10.722	1018.024	
16/04/2022 23:00	13669200	4.159	619.003	10.722	1017.615	
17/04/2022 00:00	13672800	4.161	618.801	10.722	1017.656	
17/04/2022 01:00	13676400	4.156	619.23	10.722	1016.854	
17/04/2022 02:00	13680000	4.157	619.184	10.722	1016.311	
17/04/2022 03:00	13683600	4.159	618.977	10.722	1015.609	
17/04/2022 04:00	13687200	4.163	618.563	10.722	1014.847	
17/04/2022 05:00	13690800	4.165	618.351	10.722	1014.577	
17/04/2022 06:00	13694400	4.167	618.217	10.722	1013.856	
17/04/2022 07:00	13698000	4.168	618.057	10.722	1013.268	
17/04/2022 08:00	13701600	4.162	618.69	10.722	1012.261	
17/04/2022 09:00	13705200	4.161	618.791	10.722	1011.945	
17/04/2022 10:00	13708800	4.17	617.854	10.722	1012.294	
17/04/2022 11:00	13712400	4.165	618.394	10.722	1011.38	
17/04/2022 12:00	13716000	4.167	618.142	10.722	1010.722	
17/04/2022 13:00	13719600	4.167	618.153	10.722	1009.643	
17/04/2022 14:00	13723200	4.17	617.92	10.722	1009.127	
17/04/2022 15:00	13726800	4.164	618.506	10.722	1007.846	
17/04/2022 16:00	13730400	4.172	617.741	10.722	1007.809	
17/04/2022 17:00	13734000	4.176	617.262	10.722	1008.181	
17/04/2022 18:00	13737600	4.17	617.842	10.722	1008.242	
17/04/2022 19:00	13741200	4.166	618.263	10.722	1008.249	
17/04/2022 20:00	13744800	4.17	617.905	10.722	1009.25	
17/04/2022 21:00	13748400	4.166	618.263	10.722	1009.907	
17/04/2022 22:00	13752000	4.168	618.04	10.722	1010.504	
17/04/2022 23:00	13755600	4.172	617.735	10.722	1010.596	
18/04/2022 00:00	13759200	4.174	617.481	10.722	1011.437	
18/04/2022 01:00	13762800	4.168	618.064	10.722	1011.068	
18/04/2022 02:00	13766400	4.176	617.281	10.722	1012.065	

WTP-BH080						
Date and Time	Elapsed Time (Seconds)	Corrected Level Depth To Water (mbgl)	Corrected Pressure (mBar)	Temperature (C)	Barometric Pressure (mBar)	Manual Dip Reading (mbgl)
18/04/2022 03:00	13770000	4.173	617.588	10.776	1011.519	
18/04/2022 04:00	13773600	4.17	617.936	10.722	1011.357	
18/04/2022 05:00	13777200	4.173	617.597	10.722	1011.322	
18/04/2022 06:00	13780800	4.173	617.555	10.722	1011.417	
18/04/2022 07:00	13784400	4.172	617.702	10.722	1012.018	
18/04/2022 08:00	13788000	4.168	618.091	10.722	1011.576	
18/04/2022 09:00	13791600	4.168	618.068	10.722	1011.919	
18/04/2022 10:00	13795200	4.165	618.334	10.722	1012.082	
18/04/2022 11:00	13798800	4.166	618.269	10.722	1012.199	
18/04/2022 12:00	13802400	4.166	618.247	10.722	1012.382	
18/04/2022 13:00	13806000	4.17	617.917	10.722	1012.551	
18/04/2022 14:00	13809600	4.167	618.21	10.722	1012.366	
18/04/2022 15:00	13813200	4.172	617.742	10.722	1012.299	
18/04/2022 16:00	13816800	4.162	618.712	10.722	1011.597	
18/04/2022 17:00	13820400	4.162	618.659	10.722	1011.65	
18/04/2022 18:00	13824000	4.163	618.568	10.722	1011.9	
18/04/2022 19:00	13827600	4.163	618.577	10.722	1012.213	
18/04/2022 20:00	13831200	4.157	619.145	10.722	1012.072	
18/04/2022 21:00	13834800	4.16	618.831	10.722	1012.386	
18/04/2022 22:00	13838400	4.155	619.352	10.722	1012.561	
18/04/2022 23:00	13842000	4.161	618.791	10.722	1013.121	
19/04/2022 00:00	13845600	4.158	619.094	10.722	1012.925	
19/04/2022 01:00	13849200	4.158	619.112	10.722	1013.175	
19/04/2022 02:00	13852800	4.156	619.293	10.722	1012.994	
19/04/2022 03:00	13856400	4.157	619.191	10.722	1013.577	
19/04/2022 04:00	13860000	4.162	618.664	10.722	1014.371	
19/04/2022 05:00	13863600	4.164	618.487	10.722	1014.816	
19/04/2022 06:00	13867200	4.164	618.487	10.722	1015.618	
19/04/2022 07:00	13870800	4.16	618.85	10.722	1015.576	
19/04/2022 08:00	13874400	4.157	619.18	10.722	1015.887	
19/04/2022 09:00	13878000	4.151	619.738	10.722	1016.238	
19/04/2022 10:00	13881600	4.153	619.588	10.722	1015.853	
19/04/2022 11:00	13885200	4.149	619.996	10.722	1015.767	
19/04/2022 12:00	13888800	4.148	620.044	10.776	1015.693	
19/04/2022 13:00	13892400	4.145	620.349	10.722	1015.681	
19/04/2022 14:00	13896000	4.144	620.42	10.722	1015.717	
19/04/2022 15:00	13899600	4.142	620.59	10.722	1015.707	
19/04/2022 16:00	13903200	4.142	620.656	10.722	1015.427	
19/04/2022 17:00	13906800	4.14	620.85	10.722	1015.394	
19/04/2022 18:00	13910400	4.136	621.27	10.722	1015.08	
19/04/2022 19:00	13914000	4.141	620.753	10.722	1015.812	
19/04/2022 20:00	13917600	4.137	621.108	10.722	1016.045	
19/04/2022 21:00	13921200	4.132	621.578	10.722	1016.377	
19/04/2022 22:00	13924800	4.137	621.122	10.722	1016.993	
19/04/2022 23:00	13928400	4.131	621.711	10.722	1016.886	

WTP-BH080						
Date and Time	Elapsed Time (Seconds)	Corrected Level Depth To Water (mbgl)	Corrected Pressure (mBar)	Temperature (C)	Barometric Pressure (mBar)	Manual Dip Reading (mbgl)
20/04/2022 00:00	13932000	4.137	621.15	10.722	1016.966	
20/04/2022 01:00	13935600	4.134	621.382	10.722	1016.787	
20/04/2022 02:00	13939200	4.136	621.213	10.722	1016.849	
20/04/2022 03:00	13942800	4.136	621.215	10.722	1016.633	
20/04/2022 04:00	13946400	4.128	621.962	10.722	1015.94	
20/04/2022 05:00	13950000	4.135	621.286	10.722	1016.455	
20/04/2022 06:00	13953600	4.134	621.4	10.722	1016.18	
20/04/2022 07:00	13957200	4.134	621.41	10.722	1016.17	
20/04/2022 08:00	13960800	4.126	622.189	10.722	1015.445	
20/04/2022 09:00	13964400	4.122	622.571	10.722	1014.742	
20/04/2022 10:00	13968000	4.121	622.674	10.722	1013.944	
20/04/2022 11:00	13971600	4.13	621.821	10.722	1013.728	
20/04/2022 12:00	13975200	4.122	622.622	10.722	1012.819	
20/04/2022 13:00	13978800	4.122	622.55	10.722	1012.196	
20/04/2022 14:00	13982400	4.125	622.284	10.722	1011.393	
20/04/2022 15:00	13986000	4.123	622.467	10.722	1010.943	
20/04/2022 16:00	13989600	4.114	623.376	10.722	1009.713	
20/04/2022 17:00	13993200	4.109	623.833	10.722	1008.935	
20/04/2022 18:00	13996800	4.114	623.386	10.722	1008.687	
20/04/2022 19:00	14000400	4.111	623.667	10.722	1008.62	
20/04/2022 20:00	14004000	4.105	624.274	10.722	1007.959	
20/04/2022 21:00	14007600	4.101	624.639	10.722	1007.434	
20/04/2022 22:00	14011200	4.108	623.952	10.722	1007.586	
20/04/2022 23:00	14014800	4.104	624.348	10.722	1007.136	
21/04/2022 00:00	14018400	4.097	625.013	10.722	1006.205	
21/04/2022 01:00	14022000	4.105	624.297	10.722	1006.706	
21/04/2022 02:00	14025600	4.099	624.825	10.722	1006.018	
21/04/2022 03:00	14029200	4.093	625.475	10.722	1005.155	
21/04/2022 04:00	14032800	4.095	625.285	10.722	1004.81	
21/04/2022 05:00	14036400	4.096	625.156	10.722	1004.457	
21/04/2022 06:00	14040000	4.096	625.165	10.722	1004.182	
21/04/2022 07:00	14043600	4.095	625.246	10.722	1004.367	
21/04/2022 08:00	14047200	4.096	625.19	10.722	1004.851	
21/04/2022 09:00	14050800	4.094	625.292	10.722	1005.444	
21/04/2022 10:00	14054400	4.097	625.039	10.722	1006.018	
21/04/2022 11:00	14058000	4.093	625.401	10.722	1006.03	
21/04/2022 12:00	14061600	4.094	625.321	10.722	1006.324	
21/04/2022 13:00	14065200	4.091	625.665	10.722	1005.98	
21/04/2022 14:00	14068800	4.09	625.724	10.722	1006.135	
21/04/2022 15:00	14072400	4.086	626.104	10.722	1005.701	
21/04/2022 16:00	14076000	4.09	625.733	10.722	1005.912	
21/04/2022 17:00	14079600	4.09	625.733	10.722	1006.126	
21/04/2022 18:00	14083200	4.097	625.066	10.722	1006.9	
21/04/2022 19:00	14086800	4.088	625.935	10.722	1006.726	
21/04/2022 20:00	14090400	4.081	626.581	10.722	1006.561	

WTP-BH080						
Date and Time	Elapsed Time (Seconds)	Corrected Level Depth To Water (mbgl)	Corrected Pressure (mBar)	Temperature (C)	Barometric Pressure (mBar)	Manual Dip Reading (mbgl)
21/04/2022 21:00	14094000	4.074	627.338	10.722	1006.446	
21/04/2022 22:00	14097600	4.078	626.927	10.722	1007.017	
21/04/2022 23:00	14101200	4.075	627.237	10.722	1007.188	
22/04/2022 00:00	14104800	4.076	627.072	10.722	1007.194	
22/04/2022 01:00	14108400	4.078	626.953	10.722	1007.579	
22/04/2022 02:00	14112000	4.074	627.279	10.722	1007.521	
22/04/2022 03:00	14115600	4.072	627.491	10.722	1007.201	
22/04/2022 04:00	14119200	4.071	627.542	10.722	1007.044	
22/04/2022 05:00	14122800	4.077	627.047	10.722	1007.752	
22/04/2022 06:00	14126400	4.072	627.444	10.722	1007.355	
22/04/2022 07:00	14130000	4.077	626.98	10.722	1008.087	
22/04/2022 08:00	14133600	4.072	627.533	10.722	1007.695	
22/04/2022 09:00	14137200	4.078	626.886	10.722	1008.342	
22/04/2022 10:00	14140800	4.07	627.664	10.722	1007.671	
22/04/2022 11:00	14144400	4.071	627.565	10.722	1007.449	
22/04/2022 12:00	14148000	4.073	627.363	10.722	1007.384	
22/04/2022 13:00	14151600	4.069	627.813	10.722	1007.04	
22/04/2022 14:00	14155200	4.068	627.865	10.722	1006.721	
22/04/2022 15:00	14158800	4.073	627.44	10.722	1006.772	
22/04/2022 16:00	14162400	4.064	628.264	10.722	1005.787	
22/04/2022 17:00	14166000	4.064	628.265	10.722	1005.679	
22/04/2022 18:00	14169600	4.062	628.474	10.722	1005.149	
22/04/2022 19:00	14173200	4.063	628.385	10.722	1005.025	
22/04/2022 20:00	14176800	4.063	628.422	10.722	1004.72	
22/04/2022 21:00	14180400	4.061	628.577	10.722	1005.047	
22/04/2022 22:00	14184000	4.057	628.99	10.722	1005.061	
22/04/2022 23:00	14187600	4.06	628.684	10.722	1005.26	
23/04/2022 00:00	14191200	4.057	628.975	10.722	1005.183	
23/04/2022 01:00	14194800	4.055	629.146	10.722	1005.439	
23/04/2022 02:00	14198400	4.057	628.964	10.722	1005.088	
23/04/2022 03:00	14202000	4.06	628.658	10.722	1005.393	
23/04/2022 04:00	14205600	4.056	629.052	10.722	1005.16	
23/04/2022 05:00	14209200	4.05	629.631	10.722	1004.954	
23/04/2022 06:00	14212800	4.055	629.111	10.722	1005.528	
23/04/2022 07:00	14216400	4.058	628.86	10.722	1005.565	
23/04/2022 08:00	14220000	4.051	629.572	10.722	1005.068	
23/04/2022 09:00	14223600	4.048	629.876	10.722	1005.298	
23/04/2022 10:00	14227200	4.051	629.55	10.722	1005.303	
23/04/2022 11:00	14230800	4.051	629.542	10.722	1005.151	
23/04/2022 12:00	14234400	4.054	629.286	10.722	1005.514	
23/04/2022 13:00	14238000	4.054	629.254	10.722	1005.171	
23/04/2022 14:00	14241600	4.048	629.842	10.722	1004.53	
23/04/2022 15:00	14245200	4.051	629.525	10.722	1004.847	
23/04/2022 16:00	14248800	4.05	629.638	10.722	1004.306	
23/04/2022 17:00	14252400	4.046	630	10.722	1004.425	

WTP-BH080						
Date and Time	Elapsed Time (Seconds)	Corrected Level Depth To Water (mbgl)	Corrected Pressure (mBar)	Temperature (C)	Barometric Pressure (mBar)	Manual Dip Reading (mbgl)
23/04/2022 18:00	14256000	4.039	630.718	10.722	1004.349	
23/04/2022 19:00	14259600	4.04	630.58	10.722	1004.166	
23/04/2022 20:00	14263200	4.036	631.053	10.722	1004.175	
23/04/2022 21:00	14266800	4.04	630.635	10.667	1005.313	
23/04/2022 22:00	14270400	4.036	630.994	10.722	1005.517	
23/04/2022 23:00	14274000	4.035	631.139	10.722	1005.8	
24/04/2022 00:00	14277600	4.038	630.795	10.722	1006.251	
24/04/2022 01:00	14281200	4.037	630.925	10.722	1006.335	
24/04/2022 02:00	14284800	4.036	630.977	10.722	1006.604	
24/04/2022 03:00	14288400	4.037	630.878	10.722	1006.97	
24/04/2022 04:00	14292000	4.035	631.069	10.722	1006.832	
24/04/2022 05:00	14295600	4.031	631.523	10.722	1006.807	
24/04/2022 06:00	14299200	4.035	631.143	10.722	1007.186	
24/04/2022 07:00	14302800	4.035	631.157	10.722	1007.493	
24/04/2022 08:00	14306400	4.034	631.182	10.722	1007.736	
24/04/2022 09:00	14310000	4.033	631.346	10.722	1007.519	
24/04/2022 10:00	14313600	4.036	630.995	10.722	1007.656	
24/04/2022 11:00	14317200	4.028	631.776	10.722	1008.051	
24/04/2022 12:00	14320800	4.04	630.663	10.722	1008.896	
24/04/2022 13:00	14324400	4.035	631.086	10.722	1008.634	
24/04/2022 14:00	14328000	4.035	631.094	10.722	1008.466	
24/04/2022 15:00	14331600	4.033	631.31	10.722	1008.356	
24/04/2022 16:00	14335200	4.034	631.192	10.722	1008.314	
24/04/2022 17:00	14338800	4.034	631.187	10.722	1008.212	
24/04/2022 18:00	14342400	4.037	630.97	10.722	1009.339	
24/04/2022 19:00	14346000	4.031	631.533	10.722	1008.882	
24/04/2022 20:00	14349600	4.025	632.144	10.722	1008.645	
24/04/2022 21:00	14353200	4.024	632.161	10.722	1009.805	
24/04/2022 22:00	14356800	4.027	631.93	10.722	1010.304	
24/04/2022 23:00	14360400	4.026	631.993	10.722	1010.721	
25/04/2022 00:00	14364000	4.02	632.622	10.722	1010.307	
25/04/2022 01:00	14367600	4.025	632.105	10.722	1010.825	
25/04/2022 02:00	14371200	4.015	633.053	10.722	1010.411	
25/04/2022 03:00	14374800	4.019	632.689	10.722	1010.454	
25/04/2022 04:00	14378400	4.023	632.331	10.722	1010.919	
25/04/2022 05:00	14382000	4.021	632.462	10.722	1010.841	
25/04/2022 06:00	14385600	4.022	632.363	10.722	1011.048	
25/04/2022 07:00	14389200	4.024	632.201	10.722	1011.477	
25/04/2022 08:00	14392800	4.021	632.48	10.722	1011.626	
25/04/2022 09:00	14396400	4.028	631.851	10.722	1012.202	
25/04/2022 10:00	14400000	4.025	632.094	10.722	1012.28	
25/04/2022 11:00	14403600	4.024	632.187	10.722	1012.774	
25/04/2022 12:00	14407200	4.022	632.366	10.722	1012.703	
25/04/2022 13:00	14410800	4.024	632.2	10.722	1012.815	
25/04/2022 14:00	14414400	4.026	632.014	10.722	1012.948	

WTP-BH080						
Date and Time	Elapsed Time (Seconds)	Corrected Level Depth To Water (mbgl)	Corrected Pressure (mBar)	Temperature (C)	Barometric Pressure (mBar)	Manual Dip Reading (mbgl)
25/04/2022 15:00	14418000	4.024	632.185	10.722	1012.669	
25/04/2022 16:00	14421600	4.021	632.514	10.722	1012.447	
25/04/2022 17:00	14425200	4.016	633.022	10.722	1012.208	
25/04/2022 18:00	14428800	4.015	633.094	10.722	1012.028	
25/04/2022 19:00	14432400	4.015	633.107	10.722	1012.337	
25/04/2022 20:00	14436000	4.01	633.568	10.722	1012.464	
25/04/2022 21:00	14439600	4.017	632.863	10.722	1013.543	
25/04/2022 22:00	14443200	4.018	632.788	10.722	1014.26	
25/04/2022 23:00	14446800	4.011	633.422	10.722	1014.054	
26/04/2022 00:00	14450400	4.015	633.065	10.722	1014.571	
26/04/2022 01:00	14454000	4.018	632.824	10.722	1015.348	
26/04/2022 02:00	14457600	4.012	633.333	10.722	1014.731	
26/04/2022 03:00	14461200	4.012	633.328	10.722	1014.576	
26/04/2022 04:00	14464800	4.015	633.112	10.722	1014.739	
26/04/2022 05:00	14468400	4.015	633.103	10.722	1014.694	
26/04/2022 06:00	14472000	4.006	633.975	10.722	1014.25	
26/04/2022 07:00	14475600	4.012	633.371	10.722	1015.389	
26/04/2022 08:00	14479200	4.011	633.494	10.722	1015.641	
26/04/2022 09:00	14482800	4.016	632.942	10.722	1016.139	
26/04/2022 10:00	14486400	4.012	633.339	10.722	1016.17	
26/04/2022 11:00	14490000	4.018	632.759	10.722	1016.697	
26/04/2022 12:00	14493600	4.016	632.97	10.722	1016.806	
26/04/2022 13:00	14497200	4.012	633.35	10.722	1016.747	
26/04/2022 14:00	14500800	4.014	633.155	10.722	1016.889	
26/04/2022 15:00	14504400	4.013	633.286	10.722	1017.079	
26/04/2022 16:00	14508000	4.016	633.011	10.722	1016.926	
26/04/2022 17:00	14511600	4.016	632.999	10.722	1017.152	
26/04/2022 18:00	14515200	4.01	633.521	10.722	1017.058	
26/04/2022 19:00	14518800	4.014	633.21	10.722	1017.69	
26/04/2022 20:00	14522400	4.014	633.196	10.722	1018.079	
26/04/2022 21:00	14526000	4.007	633.9	10.722	1017.803	
26/04/2022 22:00	14529600	4.006	633.954	10.722	1018.444	
26/04/2022 23:00	14533200	4.011	633.442	10.722	1019.278	
27/04/2022 00:00	14536800	4.008	633.721	10.722	1019.479	
27/04/2022 01:00	14540400	4.013	633.287	10.722	1020.021	
27/04/2022 02:00	14544000	4.015	633.122	10.667	1020.318	
27/04/2022 03:00	14547600	4.017	632.891	10.722	1020.952	
27/04/2022 04:00	14551200	4.024	632.227	10.722	1021.777	
27/04/2022 05:00	14554800	4.028	631.842	10.722	1022.215	
27/04/2022 06:00	14558400	4.023	632.341	10.722	1021.77	
27/04/2022 07:00	14562000	4.021	632.446	10.722	1022.36	
27/04/2022 08:00	14565600	4.016	632.964	10.722	1022.378	
27/04/2022 09:00	14569200	4.018	632.817	10.722	1022.685	
27/04/2022 10:00	14572800	4.022	632.405	10.722	1023.258	
27/04/2022 11:00	14576400	4.022	632.381	10.667	1022.825	

WTP-BH080						
Date and Time	Elapsed Time (Seconds)	Corrected Level Depth To Water (mbgl)	Corrected Pressure (mBar)	Temperature (C)	Barometric Pressure (mBar)	Manual Dip Reading (mbgl)
27/04/2022 12:00	14580000	4.023	632.26	10.722	1023.51	
27/04/2022 13:00	14583600	4.024	632.196	10.722	1023.146	
27/04/2022 14:00	14587200	4.024	632.179	10.722	1022.948	
27/04/2022 15:00	14590800	4.027	631.896	10.722	1022.75	
27/04/2022 16:00	14594400	4.03	631.616	10.722	1022.87	
27/04/2022 17:00	14598000	4.025	632.087	10.722	1022.505	
27/04/2022 18:00	14601600	4.024	632.243	10.667	1022.642	
27/04/2022 19:00	14605200	4.02	632.585	10.722	1023.024	
27/04/2022 20:00	14608800	4.018	632.77	10.722	1023.107	
27/04/2022 21:00	14612400	4.019	632.716	10.667	1023.774	
27/04/2022 22:00	14616000	4.021	632.495	10.722	1024.398	
27/04/2022 23:00	14619600	4.021	632.533	10.722	1024.735	
28/04/2022 00:00	14623200	4.026	631.973	10.667	1025.695	
28/04/2022 01:00	14626800	4.022	632.428	10.722	1025.161	
28/04/2022 02:00	14630400	4.032	631.456	10.722	1026.24	
28/04/2022 03:00	14634000	4.03	631.627	10.722	1026.283	
28/04/2022 04:00	14637600	4.029	631.67	10.722	1025.919	
28/04/2022 05:00	14641200	4.03	631.597	10.722	1025.831	
28/04/2022 06:00	14644800	4.033	631.362	10.667	1026.038	
28/04/2022 07:00	14648400	4.031	631.495	10.667	1026.334	
28/04/2022 08:00	14652000	4.034	631.178	10.722	1027.267	
28/04/2022 09:00	14655600	4.037	630.946	10.722	1027.285	
28/04/2022 10:00	14659200	4.041	630.521	10.722	1027.442	
28/04/2022 11:00	14662800	4.04	630.591	10.722	1027.48	
28/04/2022 12:00	14666400	4.045	630.174	10.722	1027.307	
28/04/2022 13:00	14670000	4.038	630.833	10.722	1026.917	
28/04/2022 14:00	14673600	4.042	630.443	10.722	1026.825	
28/04/2022 15:00	14677200	4.039	630.743	10.722	1026.471	
28/04/2022 16:00	14680800	4.044	630.236	10.722	1026.657	
28/04/2022 17:00	14684400	4.042	630.433	10.722	1026.46	
28/04/2022 18:00	14688000	4.046	630.087	10.722	1026.218	
28/04/2022 19:00	14691600	4.039	630.743	10.667	1025.533	
28/04/2022 20:00	14695200	4.038	630.787	10.722	1025.946	
28/04/2022 21:00	14698800	4.04	630.581	10.722	1026.848	
28/04/2022 22:00	14702400	4.044	630.261	10.722	1027.596	
28/04/2022 23:00	14706000	4.042	630.402	10.722	1027.294	
29/04/2022 00:00	14709600	4.044	630.272	10.667	1028.359	
29/04/2022 01:00	14713200	4.049	629.712	10.722	1028.359	
29/04/2022 02:00	14716800	4.049	629.741	10.722	1028.008	
29/04/2022 03:00	14720400	4.053	629.365	10.722	1028.063	
29/04/2022 04:00	14724000	4.053	629.341	10.722	1028.195	
29/04/2022 05:00	14727600	4.055	629.15	10.667	1028.09	
29/04/2022 06:00	14731200	4.054	629.219	10.667	1028.074	
29/04/2022 07:00	14734800	4.057	628.956	10.722	1028.258	
29/04/2022 08:00	14738400	4.059	628.812	10.667	1028.534	

WTP-BH080						
Date and Time	Elapsed Time (Seconds)	Corrected Level Depth To Water (mbgl)	Corrected Pressure (mBar)	Temperature (C)	Barometric Pressure (mBar)	Manual Dip Reading (mbgl)
29/04/2022 09:00	14742000	4.059	628.766	10.722	1028.77	
29/04/2022 10:00	14745600	4.06	628.629	10.667	1028.504	
29/04/2022 11:00	14749200	4.06	628.62	10.722	1028.327	
29/04/2022 12:00	14752800	4.063	628.352	10.722	1028.701	
29/04/2022 13:00	14756400	4.062	628.477	10.722	1028.041	
29/04/2022 14:00	14760000	4.062	628.468	10.667	1027.701	
29/04/2022 15:00	14763600	4.065	628.196	10.667	1027.545	
29/04/2022 16:00	14767200	4.062	628.514	10.667	1026.638	
29/04/2022 17:00	14770800	4.064	628.294	10.722	1026.513	
29/04/2022 18:00	14774400	4.068	627.867	10.722	1026.511	
29/04/2022 19:00	14778000	4.061	628.568	10.722	1025.864	
29/04/2022 20:00	14781600	4.058	628.893	10.722	1025.592	
29/04/2022 21:00	14785200	4.061	628.594	10.667	1026.13	
29/04/2022 22:00	14788800	4.063	628.381	10.722	1026.318	
29/04/2022 23:00	14792400	4.06	628.704	10.667	1026.128	
30/04/2022 00:00	14796000	4.062	628.427	10.667	1026.297	
30/04/2022 01:00	14799600	4.058	628.816	10.722	1025.937	
30/04/2022 02:00	14803200	4.063	628.41	10.722	1025.807	
30/04/2022 03:00	14806800	4.06	628.696	10.722	1025.147	
30/04/2022 04:00	14810400	4.062	628.456	10.722	1025.333	
30/04/2022 05:00	14814000	4.062	628.432	10.667	1024.795	
30/04/2022 06:00	14817600	4.063	628.408	10.722	1024.526	
30/04/2022 07:00	14821200	4.069	627.794	10.722	1025.247	
30/04/2022 08:00	14824800	4.062	628.465	10.722	1025.057	
30/04/2022 09:00	14828400	4.065	628.217	10.667	1025.223	
30/04/2022 10:00	14832000	4.061	628.561	10.722	1024.747	
30/04/2022 11:00	14835600	4.07	627.705	10.722	1024.746	
30/04/2022 12:00	14839200	4.072	627.534	10.722	1024.275	
30/04/2022 13:00	14842800	4.073	627.368	10.667	1023.344	
30/04/2022 14:00	14846400	4.071	627.562	10.722	1022.696	
30/04/2022 15:00	14850000	4.069	627.774	10.722	1021.949	
30/04/2022 16:00	14853600	4.074	627.331	10.667	1021.562	
30/04/2022 17:00	14857200	4.072	627.518	10.722	1021.402	
30/04/2022 18:00	14860800	4.071	627.637	10.722	1020.802	
30/04/2022 19:00	14864400	4.072	627.462	10.667	1020.574	
30/04/2022 20:00	14868000	4.072	627.473	10.722	1020.164	
30/04/2022 21:00	14871600	4.074	627.304	10.667	1020.091	
30/04/2022 22:00	14875200	4.077	627.028	10.722	1020.395	
30/04/2022 23:00	14878800	4.067	627.963	10.722	1019.406	
01/05/2022 00:00	14882400	4.075	627.222	10.722	1019.452	
01/05/2022 01:00	14886000	4.075	627.157	10.722	1018.982	
01/05/2022 02:00	14889600	4.073	627.385	10.722	1018.539	
01/05/2022 03:00	14893200	4.081	626.648	10.667	1018.179	
01/05/2022 04:00	14896800	4.078	626.886	10.722	1017.969	
01/05/2022 05:00	14900400	4.078	626.884	10.722	1017.435	

WTP-BH080						
Date and Time	Elapsed Time (Seconds)	Corrected Level Depth To Water (mbgl)	Corrected Pressure (mBar)	Temperature (C)	Barometric Pressure (mBar)	Manual Dip Reading (mbgl)
01/05/2022 06:00	14904000	4.073	627.407	10.722	1016.592	
01/05/2022 07:00	14907600	4.081	626.63	10.722	1017.048	
01/05/2022 08:00	14911200	4.078	626.91	10.667	1016.419	
01/05/2022 09:00	14914800	4.084	626.33	10.667	1016.678	
01/05/2022 10:00	14918400	4.084	626.289	10.722	1016.533	
01/05/2022 11:00	14922000	4.082	626.52	10.667	1016.006	
01/05/2022 12:00	14925600	4.08	626.679	10.722	1015.875	
01/05/2022 13:00	14929200	4.081	626.567	10.667	1015.318	
01/05/2022 14:00	14932800	4.084	626.34	10.722	1015.412	
01/05/2022 15:00	14936400	4.083	626.406	10.722	1015.239	
01/05/2022 16:00	14940000	4.084	626.33	10.722	1014.62	
01/05/2022 17:00	14943600	4.086	626.09	10.722	1014.753	
01/05/2022 18:00	14947200	4.088	625.969	10.667	1014.525	
01/05/2022 19:00	14950800	4.082	626.554	10.722	1014.343	
01/05/2022 20:00	14954400	4.084	626.336	10.722	1014.561	
01/05/2022 21:00	14958000	4.086	626.076	10.667	1014.952	
01/05/2022 22:00	14961600	4.088	625.907	10.722	1015.418	
01/05/2022 23:00	14965200	4.081	626.593	10.722	1014.677	
02/05/2022 00:00	14968800	4.089	625.814	10.667	1015.215	
02/05/2022 01:00	14972400	4.087	626.011	10.722	1015.42	
02/05/2022 02:00	14976000	4.086	626.107	10.667	1015.243	
02/05/2022 03:00	14979600	4.093	625.479	10.667	1015.55	
02/05/2022 04:00	14983200	4.09	625.75	10.722	1015.574	
02/05/2022 05:00	14986800	4.092	625.528	10.722	1015.583	
02/05/2022 06:00	14990400	4.09	625.77	10.667	1015.526	
02/05/2022 07:00	14994000	4.094	625.353	10.722	1016.56	
02/05/2022 08:00	14997600	4.095	625.195	10.722	1016.879	
02/05/2022 09:00	15001200	4.095	625.215	10.722	1016.751	
02/05/2022 10:00	15004800	4.101	624.621	10.722	1017.453	
02/05/2022 11:00	15008400	4.1	624.783	10.722	1017.557	
02/05/2022 12:00	15012000	4.101	624.633	10.722	1017.547	
02/05/2022 13:00	15015600	4.106	624.145	10.667	1017.58	
02/05/2022 14:00	15019200	4.111	623.68	10.722	1017.912	
02/05/2022 15:00	15022800	4.106	624.121	10.722	1017.792	
02/05/2022 16:00	15026400	4.112	623.593	10.722	1017.838	
02/05/2022 17:00	15030000	4.104	624.31	10.722	1017.443	
02/05/2022 18:00	15033600	4.107	624.03	10.722	1017.348	
02/05/2022 19:00	15037200	4.11	623.747	10.667	1017.389	
02/05/2022 20:00	15040800	4.107	624.076	10.722	1017.303	
02/05/2022 21:00	15044400	4.107	624.103	10.722	1017.114	
02/05/2022 22:00	15048000	4.111	623.678	10.667	1017.512	
02/05/2022 23:00	15051600	4.111	623.709	10.667	1017.373	
03/05/2022 00:00	15055200	4.107	624.06	10.667	1016.969	
03/05/2022 01:00	15058800	4.115	623.32	10.667	1017.441	
03/05/2022 02:00	15062400	4.109	623.848	10.722	1017.102	

WTP-BH080						
Date and Time	Elapsed Time (Seconds)	Corrected Level Depth To Water (mbgl)	Corrected Pressure (mBar)	Temperature (C)	Barometric Pressure (mBar)	Manual Dip Reading (mbgl)
03/05/2022 03:00	15066000	4.11	623.724	10.722	1016.691	
03/05/2022 04:00	15069600	4.116	623.14	10.667	1017.033	
03/05/2022 05:00	15073200	4.114	623.414	10.667	1016.706	
03/05/2022 06:00	15076800	4.115	623.278	10.667	1016.574	
03/05/2022 07:00	15080400	4.122	622.59	10.667	1017.262	
03/05/2022 08:00	15084000	4.123	622.51	10.722	1017.371	
03/05/2022 09:00	15087600	4.125	622.264	10.667	1017.481	
03/05/2022 10:00	15091200	4.125	622.334	10.722	1017.6	
03/05/2022 11:00	15094800	4.133	621.531	10.667	1017.84	
03/05/2022 12:00	15098400	4.134	621.389	10.722	1017.529	
03/05/2022 13:00	15102000	4.137	621.084	10.722	1017.299	
03/05/2022 14:00	15105600	4.13	621.854	10.722	1016.636	
03/05/2022 15:00	15109200	4.134	621.393	10.667	1016.427	
03/05/2022 16:00	15112800	4.139	620.935	10.667	1016.457	
03/05/2022 17:00	15116400	4.135	621.334	10.722	1015.338	
03/05/2022 18:00	15120000	4.134	621.401	10.722	1015.056	
03/05/2022 19:00	15123600	4.131	621.711	10.722	1014.746	
03/05/2022 20:00	15127200	4.131	621.75	10.722	1014.334	
03/05/2022 21:00	15130800	4.128	622.054	10.667	1014.429	
03/05/2022 22:00	15134400	4.134	621.466	10.722	1014.938	
03/05/2022 23:00	15138000	4.134	621.38	10.722	1014.596	
04/05/2022 00:00	15141600	4.13	621.816	10.667	1014.132	
04/05/2022 01:00	15145200	4.132	621.648	10.667	1013.98	
04/05/2022 02:00	15148800	4.14	620.783	10.722	1014.231	
04/05/2022 03:00	15152400	4.139	620.955	10.722	1014.059	
04/05/2022 04:00	15156000	4.139	620.903	10.667	1013.869	
04/05/2022 05:00	15159600	4.14	620.816	10.667	1014.009	
04/05/2022 06:00	15163200	4.141	620.732	10.667	1013.879	
04/05/2022 07:00	15166800	4.142	620.612	10.667	1014.641	
04/05/2022 08:00	15170400	4.142	620.589	10.667	1015.466	
04/05/2022 09:00	15174000	4.145	620.307	10.722	1015.937	
04/05/2022 10:00	15177600	4.144	620.43	10.667	1016.213	
04/05/2022 11:00	15181200	4.145	620.322	10.722	1016.51	
04/05/2022 12:00	15184800	4.156	619.265	10.722	1017.193	
04/05/2022 13:00	15188400	4.157	619.187	10.667	1017.083	
04/05/2022 14:00	15192000	4.16	618.841	10.667	1017.161	
04/05/2022 15:00	15195600	4.158	619.084	10.722	1016.732	
04/05/2022 16:00	15199200	4.16	618.886	10.722	1017.251	
04/05/2022 17:00	15202800	4.16	618.903	10.667	1017.206	
04/05/2022 18:00	15206400	4.161	618.763	10.722	1017.267	
04/05/2022 19:00	15210000	4.153	619.591	10.722	1017.027	
04/05/2022 20:00	15213600	4.152	619.679	10.667	1017.125	
04/05/2022 21:00	15217200	4.155	619.351	10.722	1017.588	
04/05/2022 22:00	15220800	4.155	619.318	10.667	1018.235	
04/05/2022 23:00	15224400	4.157	619.17	10.667	1018.489	

WTP-BH080						
Date and Time	Elapsed Time (Seconds)	Corrected Level Depth To Water (mbgl)	Corrected Pressure (mBar)	Temperature (C)	Barometric Pressure (mBar)	Manual Dip Reading (mbgl)
05/05/2022 00:00	15228000	4.157	619.18	10.667	1018.8	
05/05/2022 01:00	15231600	4.154	619.468	10.667	1018.084	
05/05/2022 02:00	15235200	4.159	618.972	10.722	1018.448	
05/05/2022 03:00	15238800	4.157	619.18	10.722	1018.134	
05/05/2022 04:00	15242400	4.161	618.746	10.667	1018.325	
05/05/2022 05:00	15246000	4.162	618.694	10.667	1018.431	
05/05/2022 06:00	15249600	4.157	619.194	10.667	1018.412	
05/05/2022 07:00	15253200	4.166	618.272	10.722	1019.363	
05/05/2022 08:00	15256800	4.169	617.993	10.667	1019.399	
05/05/2022 09:00	15260400	4.172	617.683	10.667	1019.976	
05/05/2022 10:00	15264000	4.175	617.441	10.667	1020.165	
05/05/2022 11:00	15267600	4.173	617.569	10.667	1020.305	
05/05/2022 12:00	15271200	4.176	617.351	10.667	1020.201	
05/05/2022 13:00	15274800	4.173	617.583	10.667	1020.183	
05/05/2022 14:00	15278400	4.181	616.847	10.722	1020.146	
05/05/2022 15:00	15282000	4.183	616.659	10.667	1020.359	
05/05/2022 16:00	15285600	4.185	616.402	10.722	1020.162	
05/05/2022 17:00	15289200	4.182	616.695	10.667	1019.842	
05/05/2022 18:00	15292800	4.184	616.48	10.722	1019.71	
05/05/2022 19:00	15296400	4.184	616.52	10.722	1019.51	
05/05/2022 20:00	15300000	4.181	616.853	10.722	1019.712	
05/05/2022 21:00	15303600	4.181	616.796	10.667	1019.74	
05/05/2022 22:00	15307200	4.182	616.733	10.667	1019.857	
05/05/2022 23:00	15310800	4.186	616.367	10.667	1020.01	
06/05/2022 00:00	15314400	4.184	616.501	10.722	1019.529	
06/05/2022 01:00	15318000	4.186	616.34	10.722	1019.636	
06/05/2022 02:00	15321600	4.181	616.787	10.667	1018.627	
06/05/2022 03:00	15325200	4.189	616.047	10.667	1018.885	
06/05/2022 04:00	15328800	4.191	615.81	10.667	1019.229	
06/05/2022 05:00	15332400	4.189	616.078	10.722	1017.973	
06/05/2022 06:00	15336000	4.192	615.718	10.722	1018.013	
06/05/2022 07:00	15339600	4.199	615.013	10.667	1018.315	
06/05/2022 08:00	15343200	4.192	615.71	10.667	1017.939	
06/05/2022 09:00	15346800	4.195	615.464	10.722	1017.839	
06/05/2022 10:00	15350400	4.201	614.858	10.722	1018.123	
06/05/2022 11:00	15354000	4.198	615.185	10.722	1017.85	
06/05/2022 12:00	15357600	4.201	614.843	10.667	1018.646	
06/05/2022 13:00	15361200	4.201	614.857	10.722	1018.178	
06/05/2022 14:00	15364800	4.197	615.238	10.667	1019.053	
06/05/2022 15:00	15368400	4.202	614.756	10.667	1019.535	
06/05/2022 16:00	15372000	4.207	614.243	10.667	1019.619	
06/05/2022 17:00	15375600	4.208	614.142	10.667	1019.72	
06/05/2022 18:00	15379200	4.207	614.314	10.722	1020.326	
06/05/2022 19:00	15382800	4.213	613.718	10.667	1021.321	
06/05/2022 20:00	15386400	4.207	614.29	10.667	1021.231	

WTP-BH080						
Date and Time	Elapsed Time (Seconds)	Corrected Level Depth To Water (mbgl)	Corrected Pressure (mBar)	Temperature (C)	Barometric Pressure (mBar)	Manual Dip Reading (mbgl)
06/05/2022 21:00	15390000	4.203	614.699	10.667	1021.249	
06/05/2022 22:00	15393600	4.205	614.437	10.667	1021.779	
06/05/2022 23:00	15397200	4.204	614.57	10.722	1021.994	
07/05/2022 00:00	15400800	4.209	614.056	10.667	1022.801	
07/05/2022 01:00	15404400	4.211	613.839	10.722	1022.833	
07/05/2022 02:00	15408000	4.212	613.784	10.667	1023.287	
07/05/2022 03:00	15411600	4.212	613.781	10.667	1022.702	
07/05/2022 04:00	15415200	4.218	613.22	10.667	1023.103	
07/05/2022 05:00	15418800	4.214	613.561	10.667	1022.976	
07/05/2022 06:00	15422400	4.218	613.174	10.667	1023.523	
07/05/2022 07:00	15426000	4.217	613.293	10.667	1023.458	
07/05/2022 08:00	15429600	4.221	612.85	10.722	1024.089	
07/05/2022 09:00	15433200	4.22	612.987	10.722	1024.38	
07/05/2022 10:00	15436800	4.22	612.974	10.667	1024.311	
07/05/2022 11:00	15440400	4.229	612.127	10.667	1024.677	
07/05/2022 12:00	15444000	4.229	612.12	10.667	1023.989	
07/05/2022 13:00	15447600	4.232	611.82	10.667	1024.235	
07/05/2022 14:00	15451200	4.236	611.388	10.722	1024.267	
07/05/2022 15:00	15454800	4.234	611.62	10.667	1023.687	
07/05/2022 16:00	15458400	4.236	611.406	10.667	1023.58	
07/05/2022 17:00	15462000	4.236	611.383	10.667	1022.801	
07/05/2022 18:00	15465600	4.236	611.408	10.667	1022.562	
07/05/2022 19:00	15469200	4.235	611.502	10.722	1022.121	
07/05/2022 20:00	15472800	4.224	612.634	10.667	1021.068	
07/05/2022 21:00	15476400	4.227	612.344	10.667	1021.572	
07/05/2022 22:00	15480000	4.224	612.579	10.667	1021.819	
07/05/2022 23:00	15483600	4.226	612.443	10.667	1021.581	
08/05/2022 00:00	15487200	4.23	611.99	10.722	1021.901	
08/05/2022 01:00	15490800	4.235	611.535	10.667	1022.167	
08/05/2022 02:00	15494400	4.231	611.928	10.667	1022.363	
08/05/2022 03:00	15498000	4.234	611.656	10.722	1021.7	
08/05/2022 04:00	15501600	4.227	612.325	10.722	1020.817	
08/05/2022 05:00	15505200	4.228	612.222	10.722	1020.974	
08/05/2022 06:00	15508800	4.238	611.238	10.667	1021.342	
08/05/2022 07:00	15512400	4.242	610.789	10.667	1021.363	
08/05/2022 08:00	15516000	4.243	610.763	10.722	1021.898	
08/05/2022 09:00	15519600	4.241	610.887	10.667	1021.799	
08/05/2022 10:00	15523200	4.24	610.988	10.667	1021.271	
08/05/2022 11:00	15526800	4.243	610.747	10.667	1020.871	
08/05/2022 12:00	15530400	4.245	610.523	10.667	1020.827	
08/05/2022 13:00	15534000	4.25	610.079	10.722	1020.55	
08/05/2022 14:00	15537600	4.25	610.018	10.722	1020.13	
08/05/2022 15:00	15541200	4.247	610.37	10.667	1019.804	
08/05/2022 16:00	15544800	4.248	610.216	10.667	1018.995	
08/05/2022 17:00	15548400	4.242	610.877	10.667	1018.281	

WTP-BH080						
Date and Time	Elapsed Time (Seconds)	Corrected Level Depth To Water (mbgl)	Corrected Pressure (mBar)	Temperature (C)	Barometric Pressure (mBar)	Manual Dip Reading (mbgl)
08/05/2022 18:00	15552000	4.246	610.412	10.667	1018.157	
08/05/2022 19:00	15555600	4.247	610.344	10.667	1017.851	
08/05/2022 20:00	15559200	4.248	610.234	10.667	1017.534	
08/05/2022 21:00	15562800	4.25	610.081	10.667	1017.366	
08/05/2022 22:00	15566400	4.245	610.564	10.667	1016.829	
08/05/2022 23:00	15570000	4.249	610.12	10.667	1016.952	
09/05/2022 00:00	15573600	4.244	610.606	10.667	1015.772	
09/05/2022 01:00	15577200	4.249	610.197	10.667	1015.379	
09/05/2022 02:00	15580800	4.254	609.634	10.667	1015.727	
09/05/2022 03:00	15584400	4.254	609.664	10.667	1014.682	
09/05/2022 04:00	15588000	4.251	609.923	10.667	1013.087	
09/05/2022 05:00	15591600	4.255	609.6	10.667	1012.715	
09/05/2022 06:00	15595200	4.252	609.829	10.667	1011.47	
09/05/2022 07:00	15598800	4.257	609.323	10.667	1011.763	
09/05/2022 08:00	15602400	4.252	609.862	10.667	1010.743	
09/05/2022 09:00	15606000	4.259	609.16	10.722	1010.564	
09/05/2022 10:00	15609600	4.252	609.827	10.667	1009.228	
09/05/2022 11:00	15613200	4.256	609.511	10.667	1008.529	
09/05/2022 12:00	15616800	4.257	609.416	10.667	1007.661	
09/05/2022 13:00	15620400	4.256	609.422	10.667	1007.014	
09/05/2022 14:00	15624000	4.255	609.608	10.667	1005.866	
09/05/2022 15:00	15627600	4.254	609.684	10.667	1005.577	
09/05/2022 16:00	15631200	4.258	609.275	10.667	1005.878	
09/05/2022 17:00	15634800	4.253	609.789	10.667	1004.777	
09/05/2022 18:00	15638400	4.257	609.335	10.667	1004.43	
09/05/2022 19:00	15642000	4.258	609.275	10.667	1005.024	
09/05/2022 20:00	15645600	4.258	609.236	10.667	1006.024	
09/05/2022 21:00	15649200	4.261	608.955	10.667	1006.626	
09/05/2022 22:00	15652800	4.264	608.679	10.667	1007.009	
09/05/2022 23:00	15656400	4.264	608.655	10.667	1007.033	
10/05/2022 00:00	15660000	4.256	609.485	10.667	1006.417	
10/05/2022 01:00	15663600	4.259	609.192	10.722	1005.989	
10/05/2022 02:00	15667200	4.262	608.863	10.667	1006.077	
10/05/2022 03:00	15670800	4.263	608.816	10.722	1005.725	
10/05/2022 04:00	15674400	4.261	608.937	10.667	1005.415	
10/05/2022 05:00	15678000	4.261	608.998	10.667	1005.14	
10/05/2022 06:00	15681600	4.258	609.297	10.667	1004.574	
10/05/2022 07:00	15685200	4.261	608.931	10.667	1005.26	
10/05/2022 08:00	15688800	4.262	608.905	10.667	1005.554	
10/05/2022 09:00	15692400	4.264	608.719	10.667	1006.061	
10/05/2022 10:00	15696000	4.261	608.985	10.667	1005.955	
10/05/2022 11:00	15699600	4.272	607.93	10.667	1006.475	
10/05/2022 12:00	15703200	4.272	607.869	10.667	1006.804	
10/05/2022 13:00	15706800	4.266	608.438	10.667	1006.235	
10/05/2022 14:00	15710400	4.267	608.406	10.667	1006.16	

WTP-BH080						
Date and Time	Elapsed Time (Seconds)	Corrected Level Depth To Water (mbgl)	Corrected Pressure (mBar)	Temperature (C)	Barometric Pressure (mBar)	Manual Dip Reading (mbgl)
10/05/2022 15:00	15714000	4.271	608	10.667	1005.337	
10/05/2022 16:00	15717600	4.274	607.737	10.667	1005.119	
10/05/2022 17:00	15721200	4.278	607.339	10.667	1004.662	
10/05/2022 18:00	15724800	4.273	607.811	10.667	1003.549	
10/05/2022 19:00	15728400	4.267	608.375	10.722	1003.28	
10/05/2022 20:00	15732000	4.266	608.461	10.667	1002.686	
10/05/2022 21:00	15735600	4.268	608.28	10.667	1002.225	
10/05/2022 22:00	15739200	4.266	608.508	10.667	1001.997	
10/05/2022 23:00	15742800	4.271	607.97	10.667	1001.84	
11/05/2022 00:00	15746400	4.271	607.992	10.667	1001.926	
11/05/2022 01:00	15750000	4.271	607.958	10.667	1001.211	
11/05/2022 02:00	15753600	4.274	607.742	10.667	1000.573	
11/05/2022 03:00	15757200	4.275	607.594	10.667	1000.133	
11/05/2022 04:00	15760800	4.278	607.34	10.667	1000.12	
11/05/2022 05:00	15764400	4.28	607.088	10.667	1000.051	
11/05/2022 06:00	15768000	4.28	607.099	10.667	1000.201	
11/05/2022 07:00	15771600	4.276	607.556	10.667	1000.064	
11/05/2022 08:00	15775200	4.274	607.685	10.667	1000.683	
11/05/2022 09:00	15778800	4.279	607.166	10.667	1002.217	
11/05/2022 10:00	15782400	4.284	606.687	10.667	1003.07	
11/05/2022 11:00	15786000	4.281	607.001	10.667	1003.291	
11/05/2022 12:00	15789600	4.282	606.941	10.667	1003.778	
11/05/2022 13:00	15793200	4.285	606.641	10.667	1004.239	
11/05/2022 14:00	15796800	4.284	606.71	10.667	1004.489	
11/05/2022 15:00	15800400	4.288	606.341	10.667	1005.179	
11/05/2022 16:00	15804000	4.288	606.312	10.667	1005.636	
11/05/2022 17:00	15807600	4.293	605.829	10.667	1006.973	
11/05/2022 18:00	15811200	4.291	606.003	10.667	1007.333	
11/05/2022 19:00	15814800	4.296	605.532	10.667	1008.553	
11/05/2022 20:00	15818400	4.294	605.777	10.667	1008.789	
11/05/2022 21:00	15822000	4.287	606.44	10.667	1009.088	
11/05/2022 22:00	15825600	4.287	606.386	10.667	1010.264	
11/05/2022 23:00	15829200	4.289	606.231	10.667	1010.527	
12/05/2022 00:00	15832800	4.296	605.538	10.667	1011.326	
12/05/2022 01:00	15836400	4.293	605.816	10.667	1011.743	
12/05/2022 02:00	15840000	4.303	604.836	10.667	1012.188	
12/05/2022 03:00	15843600	4.3	605.115	10.722	1012.418	
12/05/2022 04:00	15847200	4.304	604.788	10.667	1012.289	
12/05/2022 05:00	15850800	4.304	604.78	10.667	1011.763	
12/05/2022 06:00	15854400	4.3	605.17	10.667	1011.854	
12/05/2022 07:00	15858000	4.307	604.448	10.667	1012.363	
12/05/2022 08:00	15861600	4.304	604.754	10.667	1012.11	
12/05/2022 09:00	15865200	4.313	603.919	10.667	1012.624	
12/05/2022 10:00	15868800	4.31	604.201	10.667	1012.288	
12/05/2022 11:00	15872400	4.317	603.503	10.667	1012.399	

WTP-BH080						
Date and Time	Elapsed Time (Seconds)	Corrected Level Depth To Water (mbgl)	Corrected Pressure (mBar)	Temperature (C)	Barometric Pressure (mBar)	Manual Dip Reading (mbgl)
12/05/2022 12:00	15876000	4.31	604.165	10.667	1011.577	
12/05/2022 13:00	15879600	4.323	602.864	10.667	1011.382	
12/05/2022 14:00	15883200	4.318	603.398	10.667	1011.596	
12/05/2022 15:00	15886800	4.32	603.226	10.667	1011.18	
12/05/2022 16:00	15890400	4.32	603.243	10.667	1011.056	
12/05/2022 17:00	15894000	4.319	603.311	10.667	1010.881	
12/05/2022 18:00	15897600	4.317	603.461	10.667	1010.304	
12/05/2022 19:00	15901200	4.322	603.016	10.667	1010.855	
12/05/2022 20:00	15904800	4.317	603.493	10.667	1010.432	
12/05/2022 21:00	15908400	4.324	602.838	10.667	1011.14	
12/05/2022 22:00	15912000	4.318	603.427	10.667	1010.978	
12/05/2022 23:00	15915600	4.321	603.076	10.667	1011.33	
13/05/2022 00:00	15919200	4.326	602.644	10.667	1011.922	
13/05/2022 01:00	15922800	4.323	602.924	10.667	1011.161	
13/05/2022 02:00	15926400	4.326	602.572	10.667	1011.032	
13/05/2022 03:00	15930000	4.328	602.414	10.667	1010.922	
13/05/2022 04:00	15933600	4.327	602.546	10.667	1010.631	
13/05/2022 05:00	15937200	4.323	602.875	10.667	1010.302	
13/05/2022 06:00	15940800	4.333	601.968	10.667	1010.834	
13/05/2022 07:00	15944400	4.332	601.986	10.667	1010.71	
13/05/2022 08:00	15948000	4.332	601.978	10.667	1011.038	
13/05/2022 09:00	15951600	4.33	602.226	10.667	1011.111	
13/05/2022 10:00	15955200	4.33	602.217	10.667	1011.494	
13/05/2022 11:00	15958800	4.334	601.776	10.667	1012.256	
13/05/2022 12:00	15962400	4.337	601.526	10.667	1012.506	
13/05/2022 13:00	15966000	4.346	600.625	10.667	1013.566	
13/05/2022 14:00	15969600	4.345	600.702	10.667	1013.437	
13/05/2022 15:00	15973200	4.349	600.396	10.667	1013.742	
13/05/2022 16:00	15976800	4.345	600.719	10.667	1013.526	
13/05/2022 17:00	15980400	4.35	600.268	10.667	1014.191	
13/05/2022 18:00	15984000	4.35	600.247	10.667	1014.373	
13/05/2022 19:00	15987600	4.349	600.367	10.667	1014.252	
13/05/2022 20:00	15991200	4.348	600.438	10.667	1014.448	
13/05/2022 21:00	15994800	4.344	600.864	10.667	1014.129	
13/05/2022 22:00	15998400	4.346	600.616	10.667	1014.644	
13/05/2022 23:00	16002000	4.344	600.852	10.667	1014.783	
14/05/2022 00:00	16005600	4.343	600.922	10.667	1014.553	
14/05/2022 01:00	16009200	4.35	600.291	10.667	1014.703	
14/05/2022 02:00	16012800	4.347	600.57	10.613	1014.555	
14/05/2022 03:00	16016400	4.354	599.89	10.667	1015.211	
14/05/2022 04:00	16020000	4.348	600.413	10.667	1014.421	
14/05/2022 05:00	16023600	4.35	600.293	10.667	1014.594	
14/05/2022 06:00	16027200	4.352	600.063	10.667	1014.717	
14/05/2022 07:00	16030800	4.352	600.099	10.667	1014.948	
14/05/2022 08:00	16034400	4.358	599.448	10.667	1015.653	

WTP-BH080						
Date and Time	Elapsed Time (Seconds)	Corrected Level Depth To Water (mbgl)	Corrected Pressure (mBar)	Temperature (C)	Barometric Pressure (mBar)	Manual Dip Reading (mbgl)
14/05/2022 09:00	16038000	4.359	599.327	10.667	1015.719	
14/05/2022 10:00	16041600	4.361	599.136	10.667	1015.59	
14/05/2022 11:00	16045200	4.366	598.722	10.667	1015.951	
14/05/2022 12:00	16048800	4.363	598.945	10.667	1015.728	
14/05/2022 13:00	16052400	4.365	598.758	10.667	1015.647	
14/05/2022 14:00	16056000	4.371	598.239	10.667	1015.312	
14/05/2022 15:00	16059600	4.374	597.873	10.667	1015.357	
14/05/2022 16:00	16063200	4.373	598.039	10.667	1014.871	
14/05/2022 17:00	16066800	4.375	597.848	10.667	1014.367	
14/05/2022 18:00	16070400	4.37	598.302	10.667	1013.486	
14/05/2022 19:00	16074000	4.372	598.147	10.667	1013.106	
14/05/2022 20:00	16077600	4.37	598.274	10.667	1012.498	
14/05/2022 21:00	16081200	4.369	598.404	10.667	1012.475	
14/05/2022 22:00	16084800	4.369	598.427	10.667	1012.238	
14/05/2022 23:00	16088400	4.369	598.419	10.667	1012.353	
15/05/2022 00:00	16092000	4.373	597.993	10.667	1011.978	
15/05/2022 01:00	16095600	4.374	597.874	10.667	1011.83	
15/05/2022 02:00	16099200	4.374	597.945	10.667	1010.957	
15/05/2022 03:00	16102800	4.376	597.682	10.667	1010.685	
15/05/2022 04:00	16106400	4.379	597.459	10.667	1010.642	
15/05/2022 05:00	16110000	4.385	596.871	10.667	1010.748	
15/05/2022 06:00	16113600	4.373	598.014	10.667	1009.553	
15/05/2022 07:00	16117200	4.381	597.198	10.667	1009.834	
15/05/2022 08:00	16120800	4.383	597.021	10.667	1009.584	
15/05/2022 09:00	16124400	4.385	596.856	10.667	1009.535	
15/05/2022 10:00	16128000	4.391	596.273	10.667	1009.744	
15/05/2022 11:00	16131600	4.386	596.716	10.667	1008.553	
15/05/2022 12:00	16135200	4.38	597.305	10.667	1006.842	
15/05/2022 13:00	16138800	4.396	595.732	10.667	1007.881	
15/05/2022 14:00	16142400	4.389	596.47	10.667	1006.235	
15/05/2022 15:00	16146000	4.382	597.088	10.667	1005.404	
15/05/2022 16:00	16149600	4.389	596.454	10.667	1004.862	
15/05/2022 17:00	16153200	4.381	597.225	10.613	1003.903	
15/05/2022 18:00	16156800	4.381	597.246	10.667	1003.163	
15/05/2022 19:00	16160400	4.38	597.34	10.667	1002.374	
15/05/2022 20:00	16164000	4.38	597.284	10.667	1001.95	
15/05/2022 21:00	16167600	4.38	597.284	10.667	1001.629	
15/05/2022 22:00	16171200	4.378	597.481	10.667	1001.004	
15/05/2022 23:00	16174800	4.381	597.18	10.667	1000.719	
16/05/2022 00:00	16178400	4.385	596.804	10.667	1000.667	
16/05/2022 01:00	16182000	4.379	597.4	10.667	1000.445	
16/05/2022 02:00	16185600	4.382	597.155	10.667	999.621	
16/05/2022 03:00	16189200	4.387	596.673	10.667	999.997	
16/05/2022 04:00	16192800	4.383	597.032	10.667	998.783	
16/05/2022 05:00	16196400	4.383	597.029	10.667	998.572	

WTP-BH080						
Date and Time	Elapsed Time (Seconds)	Corrected Level Depth To Water (mbgl)	Corrected Pressure (mBar)	Temperature (C)	Barometric Pressure (mBar)	Manual Dip Reading (mbgl)
16/05/2022 06:00	16200000	4.387	596.662	10.667	998.887	
16/05/2022 07:00	16203600	4.387	596.669	10.667	999.253	
16/05/2022 08:00	16207200	4.386	596.75	10.667	1000.026	
16/05/2022 09:00	16210800	4.388	596.49	10.667	1000.286	
16/05/2022 10:00	16214400	4.396	595.726	10.613	1001.184	
16/05/2022 11:00	16218000	4.393	596.076	10.667	1001.075	
16/05/2022 12:00	16221600	4.396	595.757	10.667	1001.714	
16/05/2022 13:00	16225200	4.396	595.73	10.667	1002.382	
16/05/2022 14:00	16228800	4.401	595.305	10.667	1002.272	
16/05/2022 15:00	16232400	4.395	595.885	10.667	1002.494	
16/05/2022 16:00	16236000	4.404	594.976	10.667	1003.136	
16/05/2022 17:00	16239600	4.4	595.396	10.667	1003.25	
16/05/2022 18:00	16243200	4.4	595.318	10.667	1003.808	
16/05/2022 19:00	16246800	4.399	595.491	10.667	1004.01	
16/05/2022 20:00	16250400	4.395	595.883	10.667	1003.724	
16/05/2022 21:00	16254000	4.397	595.647	10.667	1003.586	
16/05/2022 22:00	16257600	4.4	595.315	10.667	1004.239	
16/05/2022 23:00	16261200	4.398	595.598	10.613	1003.074	
17/05/2022 00:00	16264800	4.396	595.799	10.667	1002.74	
17/05/2022 01:00	16268400	4.399	595.455	10.667	1002.176	
17/05/2022 02:00	16272000	4.398	595.572	10.667	1001.419	
17/05/2022 03:00	16275600	4.401	595.273	10.667	1001.13	
17/05/2022 04:00	16279200	4.398	595.582	10.667	1000.874	
17/05/2022 05:00	16282800	4.395	595.81	10.667	1000.914	
17/05/2022 06:00	16286400	4.395	595.82	10.667	1001.437	
17/05/2022 07:00	16290000	4.399	595.449	10.667	1002.556	
17/05/2022 08:00	16293600	4.4	595.407	10.667	1003.186	
17/05/2022 09:00	16297200	4.402	595.185	10.667	1003.728	
17/05/2022 10:00	16300800	4.409	594.451	10.667	1004.569	
17/05/2022 11:00	16304400	4.407	594.643	10.667	1004.591	
17/05/2022 12:00	16308000	4.409	594.503	10.667	1003.877	
17/05/2022 13:00	16311600	4.409	594.502	10.667	1003.931	
17/05/2022 14:00	16315200	4.403	595.092	10.667	1003.5	
17/05/2022 15:00	16318800	4.407	594.645	10.667	1004.055	
17/05/2022 16:00	16322400	4.406	594.728	10.667	1003.171	
17/05/2022 17:00	16326000	4.409	594.511	10.667	1003.12	
17/05/2022 18:00	16329600	4.409	594.442	10.667	1002.709	
17/05/2022 19:00	16333200	4.417	593.669	10.667	1002.52	
17/05/2022 20:00	16336800	4.411	594.266	10.667	1001.71	
17/05/2022 21:00	16340400	4.408	594.61	10.667	1001.472	
17/05/2022 22:00	16344000	4.413	594.093	10.667	1001.776	
17/05/2022 23:00	16347600	4.412	594.135	10.667	1002.054	
18/05/2022 00:00	16351200	4.41	594.331	10.667	1002.659	
18/05/2022 01:00	16354800	4.415	593.88	10.667	1003.804	
18/05/2022 02:00	16358400	4.417	593.729	10.667	1004.33	

WTP-BH080						
Date and Time	Elapsed Time (Seconds)	Corrected Level Depth To Water (mbgl)	Corrected Pressure (mBar)	Temperature (C)	Barometric Pressure (mBar)	Manual Dip Reading (mbgl)
18/05/2022 03:00	16362000	4.42	593.375	10.667	1004.897	
18/05/2022 04:00	16365600	4.42	593.405	10.667	1005.134	
18/05/2022 05:00	16369200	4.421	593.326	10.667	1005.641	
18/05/2022 06:00	16372800	4.413	594.049	10.667	1005.718	
18/05/2022 07:00	16376400	4.427	592.669	10.613	1007.071	
18/05/2022 08:00	16380000	4.421	593.301	10.667	1006.947	
18/05/2022 09:00	16383600	4.426	592.792	10.667	1006.976	
18/05/2022 10:00	16387200	4.427	592.733	10.667	1006.02	
18/05/2022 11:00	16390800	4.428	592.604	10.667	1005.775	
18/05/2022 12:00	16394400	4.429	592.554	10.667	1004.97	
18/05/2022 13:00	16398000	4.428	592.601	10.667	1004.496	
18/05/2022 14:00	16401600	4.432	592.181	10.667	1003.741	
18/05/2022 15:00	16405200	4.432	592.252	10.667	1002.709	
18/05/2022 16:00	16408800	4.427	592.754	10.667	1002.046	
18/05/2022 17:00	16412400	4.43	592.434	10.667	1000.818	
18/05/2022 18:00	16416000	4.428	592.615	10.667	1001.224	
18/05/2022 19:00	16419600	4.432	592.242	10.667	1001.651	
18/05/2022 20:00	16423200	4.431	592.353	10.667	1001.487	
18/05/2022 21:00	16426800	4.429	592.483	10.667	1002.585	
18/05/2022 22:00	16430400	4.43	592.399	10.667	1004.324	
18/05/2022 23:00	16434000	4.436	591.844	10.667	1006.375	
19/05/2022 00:00	16437600	4.433	592.086	10.667	1006.613	
19/05/2022 01:00	16441200	4.437	591.734	10.613	1006.992	
19/05/2022 02:00	16444800	4.432	592.248	10.667	1006.718	
19/05/2022 03:00	16448400	4.442	591.223	10.667	1007.637	
19/05/2022 04:00	16452000	4.443	591.106	10.667	1008.234	
19/05/2022 05:00	16455600	4.45	590.508	10.667	1009.153	
19/05/2022 06:00	16459200	4.448	590.675	10.667	1009.252	
19/05/2022 07:00	16462800	4.443	591.17	10.667	1009.025	
19/05/2022 08:00	16466400	4.447	590.748	10.667	1009.394	
19/05/2022 09:00	16470000	4.451	590.381	10.613	1009.894	
19/05/2022 10:00	16473600	4.447	590.732	10.667	1009.57	
19/05/2022 11:00	16477200	4.45	590.417	10.667	1009.831	
19/05/2022 12:00	16480800	4.452	590.222	10.667	1009.866	
19/05/2022 13:00	16484400	4.457	589.808	10.667	1009.693	
19/05/2022 14:00	16488000	4.457	589.746	10.667	1009.862	
19/05/2022 15:00	16491600	4.456	589.856	10.667	1010.072	
19/05/2022 16:00	16495200	4.456	589.87	10.667	1009.897	
19/05/2022 17:00	16498800	4.463	589.141	10.613	1010.225	
19/05/2022 18:00	16502400	4.461	589.344	10.667	1009.89	
19/05/2022 19:00	16506000	4.46	589.446	10.667	1010.001	
19/05/2022 20:00	16509600	4.459	589.588	10.667	1010.019	
19/05/2022 21:00	16513200	4.461	589.413	10.667	1009.874	
19/05/2022 22:00	16516800	4.464	589.065	10.667	1010.488	
19/05/2022 23:00	16520400	4.455	589.925	10.667	1009.576	

WTP-BH080						
Date and Time	**Elapsed Time (Seconds)**	**Corrected Level Depth To Water (mbgl)**	**Corrected Pressure (mBar)**	**Temperature (C)**	**Barometric Pressure (mBar)**	**Manual Dip Reading (mbgl)**
20/05/2022 00:00	16524000	4.46	589.454	10.667	1009.512	
20/05/2022 01:00	16527600	4.462	589.327	10.667	1009.265	
20/05/2022 02:00	16531200	4.464	589.105	10.667	1009.167	
20/05/2022 03:00	16534800	4.46	589.524	10.667	1007.84	
20/05/2022 04:00	16538400	4.461	589.381	10.667	1007.502	
20/05/2022 05:00	16542000	4.47	588.463	10.613	1007.272	
20/05/2022 06:00	16545600	4.466	588.887	10.613	1006.847	
20/05/2022 07:00	16549200	4.466	588.911	10.667	1006.637	
20/05/2022 08:00	16552800	4.473	588.199	10.667	1006.868	
20/05/2022 09:00	16556400	4.474	588.137	10.667	1006.984	4.45

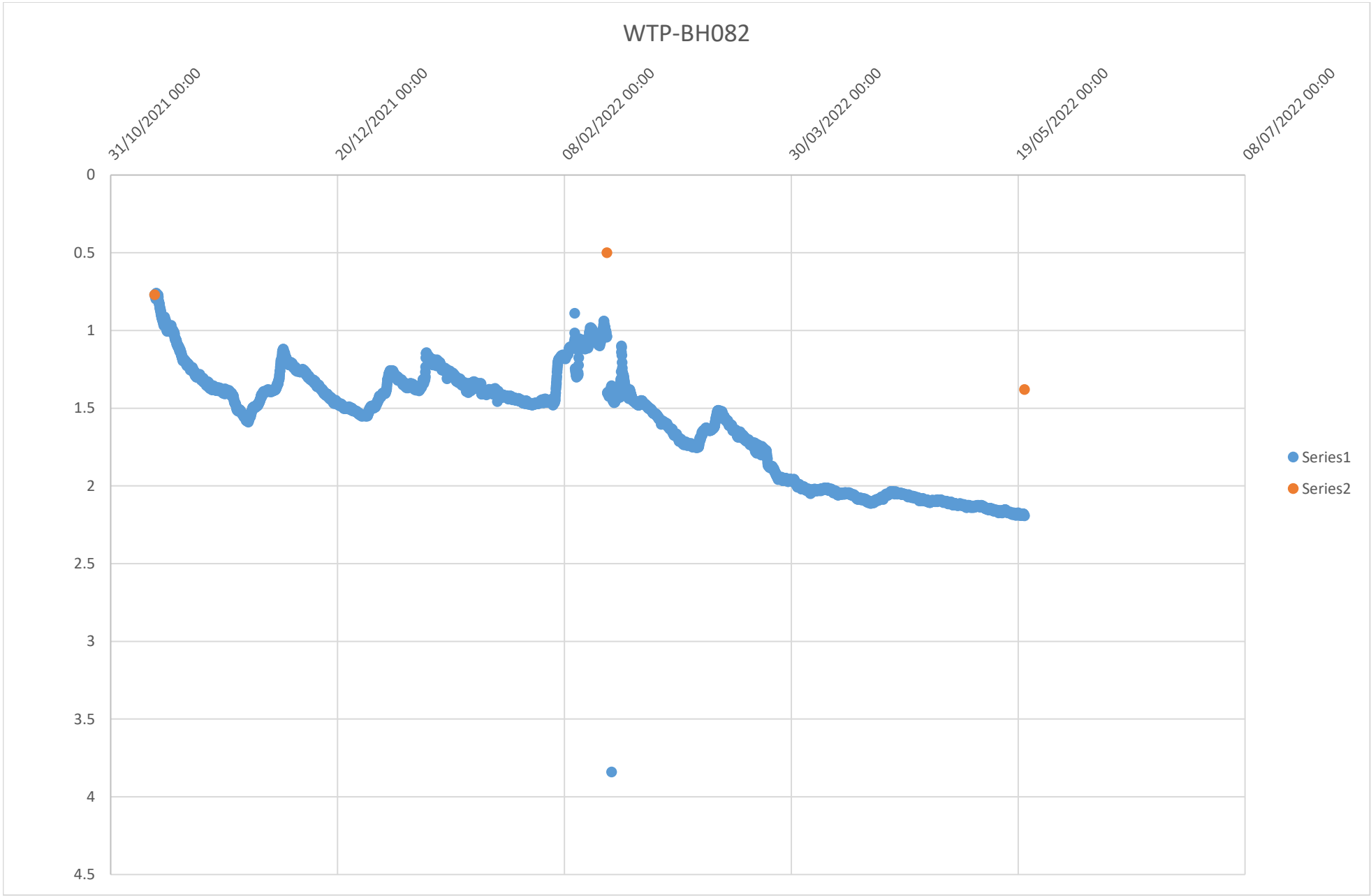
WTP-BH082
31/10/2021 00:00
20/12/2021 00:00
08/02/2022 00:00
30/03/2022 00:00
19/05/2022 00:00
08/07/2022 00:00
0
0.5
1
1.5
2
2.5
3
3.5
4
4.5
Series1
Series2

WTP-BH082						
Date and Time	Elapsed Time (Seconds)	Corrected Level Depth To Water (mbgl)	Corrected Pressure (mBar)	Temperature (C)	Barometric Pressure (mBar)	Manual Dip Reading (mbgl)
09/11/2021 17:00	0	0.77	1227.351	10.583	1014.199	0.77
09/11/2021 18:00	3600	0.772	1227.197	10.529	1013.848	
09/11/2021 19:00	7200	0.779	1226.458	10.475	1014.673	
09/11/2021 20:00	10800	0.777	1226.627	10.367	1014.674	
09/11/2021 21:00	14400	0.787	1225.68	10.583	1015.22	
09/11/2021 22:00	18000	0.798	1224.629	10.475	1015.794	
09/11/2021 23:00	21600	0.781	1226.233	10.529	1015.283	
10/11/2021 00:00	25200	0.767	1227.625	10.475	1016.218	
10/11/2021 01:00	28800	0.76	1228.338	10.475	1015.917	
10/11/2021 02:00	32400	0.762	1228.101	10.583	1015.807	
10/11/2021 03:00	36000	0.768	1227.561	10.421	1016.072	
10/11/2021 04:00	39600	0.768	1227.52	10.421	1016.586	
10/11/2021 05:00	43200	0.775	1226.835	10.529	1016.686	
10/11/2021 06:00	46800	0.779	1226.484	10.529	1016.979	
10/11/2021 07:00	50400	0.769	1227.484	10.529	1016.627	
10/11/2021 08:00	54000	0.771	1227.283	10.475	1017.681	
10/11/2021 09:00	57600	0.771	1227.283	10.475	1017.798	
10/11/2021 10:00	61200	0.772	1227.159	10.529	1017.896	
10/11/2021 11:00	64800	0.782	1226.212	10.529	1018.194	
10/11/2021 12:00	68400	0.788	1225.629	10.475	1017.683	
10/11/2021 13:00	72000	0.808	1223.639	10.475	1017.845	
10/11/2021 14:00	75600	0.814	1223.014	10.475	1017.231	
10/11/2021 15:00	79200	0.817	1222.706	10.475	1016.891	
10/11/2021 16:00	82800	0.824	1222.105	10.475	1016.372	
10/11/2021 17:00	86400	0.829	1221.607	10.529	1016.549	
10/11/2021 18:00	90000	0.832	1221.273	10.529	1017.06	
10/11/2021 19:00	93600	0.84	1220.493	10.529	1017.014	
10/11/2021 20:00	97200	0.856	1218.933	10.529	1016.747	
10/11/2021 21:00	100800	0.854	1219.131	10.475	1016.87	
10/11/2021 22:00	104400	0.868	1217.77	10.529	1017.144	
10/11/2021 23:00	108000	0.867	1217.851	10.529	1016.533	
11/11/2021 00:00	111600	0.877	1216.847	10.475	1015.913	
11/11/2021 01:00	115200	0.879	1216.653	10.529	1015.845	
11/11/2021 02:00	118800	0.892	1215.372	10.529	1015.358	
11/11/2021 03:00	122400	0.899	1214.685	10.529	1014.278	
11/11/2021 04:00	126000	0.902	1214.376	10.475	1013.907	
11/11/2021 05:00	129600	0.914	1213.261	10.529	1013.169	
11/11/2021 06:00	133200	0.917	1212.945	10.529	1012.661	
11/11/2021 07:00	136800	0.91	1213.665	10.529	1011.175	
11/11/2021 08:00	140400	0.926	1212.043	10.529	1010.501	
11/11/2021 09:00	144000	0.925	1212.212	10.475	1010.241	
11/11/2021 10:00	147600	0.916	1213.017	10.475	1009.554	
11/11/2021 11:00	151200	0.94	1210.708	10.529	1008.716	
11/11/2021 12:00	154800	0.94	1210.725	10.529	1007.935	
11/11/2021 13:00	158400	0.939	1210.766	10.475	1006.684	

WTP-BH082						
Date and Time	Elapsed Time (Seconds)	Corrected Level Depth To Water (mbgl)	Corrected Pressure (mBar)	Temperature (C)	Barometric Pressure (mBar)	Manual Dip Reading (mbgl)
11/11/2021 14:00	162000	0.945	1210.179	10.475	1004.858	
11/11/2021 15:00	165600	0.957	1209.071	10.475	1004.202	
11/11/2021 16:00	169200	0.933	1211.423	10.529	1001.293	
11/11/2021 17:00	172800	0.968	1207.936	10.529	1003.133	
11/11/2021 18:00	176400	0.918	1212.818	10.529	997.427	
11/11/2021 19:00	180000	0.918	1212.815	10.475	996.987	
11/11/2021 20:00	183600	0.932	1211.494	10.475	997.426	
11/11/2021 21:00	187200	0.912	1213.442	10.529	995.745	
11/11/2021 22:00	190800	0.917	1212.944	10.475	995.858	
11/11/2021 23:00	194400	0.93	1211.669	10.529	995.695	
12/11/2021 00:00	198000	0.946	1210.099	10.475	994.705	
12/11/2021 01:00	201600	0.938	1210.848	10.475	994.016	
12/11/2021 02:00	205200	0.934	1211.264	10.529	993.69	
12/11/2021 03:00	208800	0.945	1210.197	10.475	993.315	
12/11/2021 04:00	212400	0.954	1209.294	10.475	993.453	
12/11/2021 05:00	216000	0.959	1208.872	10.529	993.378	
12/11/2021 06:00	219600	0.955	1209.227	10.475	992.814	
12/11/2021 07:00	223200	0.964	1208.331	10.475	993.065	
12/11/2021 08:00	226800	0.976	1207.159	10.529	996.208	
12/11/2021 09:00	230400	1	1204.797	10.529	997.688	
12/11/2021 10:00	234000	0.993	1205.537	10.529	998.006	
12/11/2021 11:00	237600	1.006	1204.185	10.475	999.503	
12/11/2021 12:00	241200	0.994	1205.454	10.529	1000.205	
12/11/2021 13:00	244800	1.001	1204.676	10.529	1001.336	
12/11/2021 14:00	248400	0.983	1206.435	10.529	1001.988	
12/11/2021 15:00	252000	0.992	1205.626	10.529	1003.091	
12/11/2021 16:00	255600	0.998	1204.971	10.529	1004.04	
12/11/2021 17:00	259200	0.994	1205.398	10.529	1004.73	
12/11/2021 18:00	262800	0.992	1205.621	10.475	1006.005	
12/11/2021 19:00	266400	0.998	1205.009	10.475	1006.558	
12/11/2021 20:00	270000	0.998	1205.029	10.475	1007.714	
12/11/2021 21:00	273600	1.002	1204.647	10.475	1008.096	
12/11/2021 22:00	277200	0.99	1205.833	10.475	1008.91	
12/11/2021 23:00	280800	0.999	1204.883	10.475	1009.626	
13/11/2021 00:00	284400	0.987	1206.121	10.475	1010.446	
13/11/2021 01:00	288000	0.993	1205.482	10.529	1010.647	
13/11/2021 02:00	291600	0.981	1206.659	10.529	1010.647	
13/11/2021 03:00	295200	0.982	1206.579	10.475	1011.048	
13/11/2021 04:00	298800	0.982	1206.547	10.529	1011.171	
13/11/2021 05:00	302400	0.978	1206.971	10.583	1012.073	
13/11/2021 06:00	306000	0.992	1205.638	10.529	1012.256	
13/11/2021 07:00	309600	0.978	1207.019	10.529	1012.347	
13/11/2021 08:00	313200	0.967	1208.057	10.529	1012.898	
13/11/2021 09:00	316800	0.987	1206.054	10.529	1013.605	
13/11/2021 10:00	320400	0.988	1205.978	10.475	1013.708	

WTP-BH082						
Date and Time	Elapsed Time (Seconds)	Corrected Level Depth To Water (mbgl)	Corrected Pressure (mBar)	Temperature (C)	Barometric Pressure (mBar)	Manual Dip Reading (mbgl)
13/11/2021 11:00	324000	1.001	1204.698	10.529	1014.079	
13/11/2021 12:00	327600	0.989	1205.859	10.529	1014.272	
13/11/2021 13:00	331200	0.997	1205.073	10.475	1014.496	
13/11/2021 14:00	334800	1.005	1204.36	10.529	1014.417	
13/11/2021 15:00	338400	1.004	1204.437	10.529	1014.458	
13/11/2021 16:00	342000	0.996	1205.173	10.529	1014.369	
13/11/2021 17:00	345600	1.01	1203.858	10.529	1014.801	
13/11/2021 18:00	349200	1.02	1202.876	10.529	1015.371	
13/11/2021 19:00	352800	1.017	1203.135	10.529	1015.701	
13/11/2021 20:00	356400	1.015	1203.385	10.529	1016.039	
13/11/2021 21:00	360000	1.006	1204.251	10.529	1016.056	
13/11/2021 22:00	363600	1.013	1203.543	10.529	1016.411	
13/11/2021 23:00	367200	1.021	1202.747	10.529	1016.443	
14/11/2021 00:00	370800	1.023	1202.564	10.475	1016.593	
14/11/2021 01:00	374400	1.016	1203.202	10.529	1016.104	
14/11/2021 02:00	378000	1.024	1202.514	10.529	1016.145	
14/11/2021 03:00	381600	1.048	1200.145	10.529	1016.866	
14/11/2021 04:00	385200	1.05	1199.925	10.529	1016.851	
14/11/2021 05:00	388800	1.048	1200.092	10.529	1016.919	
14/11/2021 06:00	392400	1.061	1198.863	10.529	1017.501	
14/11/2021 07:00	396000	1.061	1198.856	10.475	1017.24	
14/11/2021 08:00	399600	1.058	1199.097	10.475	1017.882	
14/11/2021 09:00	403200	1.059	1199.057	10.529	1018.014	
14/11/2021 10:00	406800	1.059	1199.036	10.529	1018.799	
14/11/2021 11:00	410400	1.066	1198.353	10.529	1018.953	
14/11/2021 12:00	414000	1.085	1196.491	10.475	1019.135	
14/11/2021 13:00	417600	1.068	1198.124	10.529	1019.005	
14/11/2021 14:00	421200	1.082	1196.793	10.529	1019.1	
14/11/2021 15:00	424800	1.093	1195.68	10.475	1018.652	
14/11/2021 16:00	428400	1.088	1196.169	10.529	1018.254	
14/11/2021 17:00	432000	1.095	1195.519	10.421	1018.487	
14/11/2021 18:00	435600	1.093	1195.692	10.475	1018.169	
14/11/2021 19:00	439200	1.092	1195.849	10.475	1019.189	
14/11/2021 20:00	442800	1.106	1194.405	10.421	1019.189	
14/11/2021 21:00	446400	1.097	1195.34	10.475	1019.05	
14/11/2021 22:00	450000	1.103	1194.695	10.475	1019.107	
14/11/2021 23:00	453600	1.109	1194.093	10.529	1018.917	
15/11/2021 00:00	457200	1.112	1193.864	10.475	1019.409	
15/11/2021 01:00	460800	1.114	1193.695	10.529	1020.493	
15/11/2021 02:00	464400	1.105	1194.484	10.529	1020.292	
15/11/2021 03:00	468000	1.121	1192.983	10.475	1020.113	
15/11/2021 04:00	471600	1.128	1192.299	10.529	1020.711	
15/11/2021 05:00	475200	1.135	1191.558	10.475	1020.833	
15/11/2021 06:00	478800	1.131	1192.019	10.529	1021.109	
15/11/2021 07:00	482400	1.121	1192.916	10.475	1021.827	

WTP-BH082						
Date and Time	Elapsed Time (Seconds)	Corrected Level Depth To Water (mbgl)	Corrected Pressure (mBar)	Temperature (C)	Barometric Pressure (mBar)	Manual Dip Reading (mbgl)
15/11/2021 08:00	486000	1.125	1192.597	10.475	1021.911	
15/11/2021 09:00	489600	1.138	1191.25	10.421	1022.755	
15/11/2021 10:00	493200	1.133	1191.765	10.475	1023.214	
15/11/2021 11:00	496800	1.143	1190.773	10.529	1023.65	
15/11/2021 12:00	500400	1.152	1189.925	10.475	1023.406	
15/11/2021 13:00	504000	1.143	1190.803	10.529	1022.972	
15/11/2021 14:00	507600	1.161	1189.07	10.475	1022.556	
15/11/2021 15:00	511200	1.164	1188.777	10.421	1022.229	
15/11/2021 16:00	514800	1.159	1189.24	10.583	1022.332	
15/11/2021 17:00	518400	1.16	1189.188	10.583	1022.09	
15/11/2021 18:00	522000	1.18	1187.193	10.529	1021.582	
15/11/2021 19:00	525600	1.18	1187.226	10.529	1021.844	
15/11/2021 20:00	529200	1.177	1187.523	10.421	1021.836	
15/11/2021 21:00	532800	1.18	1187.152	10.421	1021.442	
15/11/2021 22:00	536400	1.196	1185.637	10.475	1021.342	
15/11/2021 23:00	540000	1.183	1186.896	10.421	1020.581	
16/11/2021 00:00	543600	1.188	1186.357	10.421	1020.356	
16/11/2021 01:00	547200	1.183	1186.918	10.583	1019.303	
16/11/2021 02:00	550800	1.185	1186.716	10.529	1018.709	
16/11/2021 03:00	554400	1.187	1186.546	10.421	1017.932	
16/11/2021 04:00	558000	1.184	1186.757	10.475	1017.519	
16/11/2021 05:00	561600	1.196	1185.639	10.421	1016.782	
16/11/2021 06:00	565200	1.188	1186.43	10.529	1016.173	
16/11/2021 07:00	568800	1.197	1185.557	10.529	1015.459	
16/11/2021 08:00	572400	1.193	1185.88	10.583	1015.286	
16/11/2021 09:00	576000	1.205	1184.714	10.421	1015.534	
16/11/2021 10:00	579600	1.194	1185.835	10.529	1015.24	
16/11/2021 11:00	583200	1.203	1184.929	10.583	1014.591	
16/11/2021 12:00	586800	1.195	1185.703	10.529	1013.491	
16/11/2021 13:00	590400	1.211	1184.157	10.529	1013.216	
16/11/2021 14:00	594000	1.208	1184.46	10.583	1012.651	
16/11/2021 15:00	597600	1.211	1184.13	10.583	1012.453	
16/11/2021 16:00	601200	1.208	1184.471	10.529	1012.785	
16/11/2021 17:00	604800	1.219	1183.361	10.529	1014.129	
16/11/2021 18:00	608400	1.207	1184.523	10.583	1014.703	
16/11/2021 19:00	612000	1.227	1182.58	10.421	1015.376	
16/11/2021 20:00	615600	1.212	1184.032	10.475	1015.189	
16/11/2021 21:00	619200	1.21	1184.258	10.475	1016.08	
16/11/2021 22:00	622800	1.21	1184.28	10.421	1016.614	
16/11/2021 23:00	626400	1.216	1183.661	10.583	1017.153	
17/11/2021 00:00	630000	1.213	1183.907	10.529	1017.344	
17/11/2021 01:00	633600	1.222	1183.113	10.529	1017.316	
17/11/2021 02:00	637200	1.221	1183.144	10.421	1017.867	
17/11/2021 03:00	640800	1.232	1182.043	10.475	1018.118	
17/11/2021 04:00	644400	1.217	1183.544	10.475	1018.321	

WTP-BH082						
Date and Time	Elapsed Time (Seconds)	Corrected Level Depth To Water (mbgl)	Corrected Pressure (mBar)	Temperature (C)	Barometric Pressure (mBar)	Manual Dip Reading (mbgl)
17/11/2021 05:00	648000	1.231	1182.17	10.583	1019.29	
17/11/2021 06:00	651600	1.227	1182.617	10.421	1019.159	
17/11/2021 07:00	655200	1.223	1182.948	10.529	1019.244	
17/11/2021 08:00	658800	1.23	1182.279	10.583	1019.944	
17/11/2021 09:00	662400	1.231	1182.163	10.529	1020.147	
17/11/2021 10:00	666000	1.23	1182.259	10.529	1020.579	
17/11/2021 11:00	669600	1.24	1181.33	10.529	1020.627	
17/11/2021 12:00	673200	1.243	1181.042	10.475	1020.412	
17/11/2021 13:00	676800	1.254	1179.927	10.529	1020.325	
17/11/2021 14:00	680400	1.241	1181.168	10.529	1019.731	
17/11/2021 15:00	684000	1.237	1181.568	10.583	1019.539	
17/11/2021 16:00	687600	1.248	1180.516	10.421	1020.201	
17/11/2021 17:00	691200	1.238	1181.463	10.475	1019.874	
17/11/2021 18:00	694800	1.251	1180.255	10.421	1020.639	
17/11/2021 19:00	698400	1.238	1181.469	10.529	1020.899	
17/11/2021 20:00	702000	1.239	1181.428	10.421	1020.758	
17/11/2021 21:00	705600	1.249	1180.453	10.475	1021.119	
17/11/2021 22:00	709200	1.252	1180.155	10.421	1021.561	
17/11/2021 23:00	712800	1.243	1181.018	10.529	1021.232	
18/11/2021 00:00	716400	1.238	1181.488	10.475	1020.789	
18/11/2021 01:00	720000	1.262	1179.179	10.583	1021.399	
18/11/2021 02:00	723600	1.251	1180.264	10.475	1021.367	
18/11/2021 03:00	727200	1.256	1179.736	10.475	1021.366	
18/11/2021 04:00	730800	1.256	1179.771	10.529	1021.245	
18/11/2021 05:00	734400	1.251	1180.235	10.529	1021.075	
18/11/2021 06:00	738000	1.269	1178.452	10.475	1021.357	
18/11/2021 07:00	741600	1.263	1179.058	10.421	1022.13	
18/11/2021 08:00	745200	1.269	1178.427	10.475	1022.792	
18/11/2021 09:00	748800	1.268	1178.527	10.421	1022.955	
18/11/2021 10:00	752400	1.263	1179.07	10.529	1022.651	
18/11/2021 11:00	756000	1.278	1177.58	10.529	1023.671	
18/11/2021 12:00	759600	1.264	1178.963	10.583	1023.202	
18/11/2021 13:00	763200	1.281	1177.252	10.421	1023.583	
18/11/2021 14:00	766800	1.282	1177.228	10.529	1023.495	
18/11/2021 15:00	770400	1.29	1176.413	10.421	1023.247	
18/11/2021 16:00	774000	1.29	1176.376	10.529	1023.112	
18/11/2021 17:00	777600	1.289	1176.513	10.529	1023.093	
18/11/2021 18:00	781200	1.288	1176.618	10.529	1023.34	
18/11/2021 19:00	784800	1.281	1177.287	10.529	1024.022	
18/11/2021 20:00	788400	1.293	1176.149	10.421	1023.687	
18/11/2021 21:00	792000	1.299	1175.517	10.583	1024.179	
18/11/2021 22:00	795600	1.3	1175.415	10.529	1024.309	
18/11/2021 23:00	799200	1.281	1177.255	10.475	1023.847	
19/11/2021 00:00	802800	1.295	1175.939	10.583	1023.817	
19/11/2021 01:00	806400	1.282	1177.226	10.421	1024.137	

WTP-BH082						
Date and Time	Elapsed Time (Seconds)	Corrected Level Depth To Water (mbgl)	Corrected Pressure (mBar)	Temperature (C)	Barometric Pressure (mBar)	Manual Dip Reading (mbgl)
19/11/2021 02:00	810000	1.298	1175.653	10.529	1023.364	
19/11/2021 03:00	813600	1.292	1176.256	10.421	1023.344	
19/11/2021 04:00	817200	1.302	1175.275	10.583	1023.716	
19/11/2021 05:00	820800	1.296	1175.838	10.421	1023.175	
19/11/2021 06:00	824400	1.289	1176.495	10.421	1023.105	
19/11/2021 07:00	828000	1.287	1176.745	10.529	1023.507	
19/11/2021 08:00	831600	1.291	1176.271	10.529	1023.629	
19/11/2021 09:00	835200	1.286	1176.833	10.529	1024.301	
19/11/2021 10:00	838800	1.291	1176.283	10.421	1024.258	
19/11/2021 11:00	842400	1.29	1176.383	10.529	1024.104	
19/11/2021 12:00	846000	1.292	1176.229	10.475	1024.227	
19/11/2021 13:00	849600	1.3	1175.403	10.529	1023.674	
19/11/2021 14:00	853200	1.294	1175.978	10.475	1023.302	
19/11/2021 15:00	856800	1.282	1177.181	10.421	1022.656	
19/11/2021 16:00	860400	1.293	1176.125	10.475	1023.214	
19/11/2021 17:00	864000	1.296	1175.804	10.421	1022.857	
19/11/2021 18:00	867600	1.302	1175.262	10.529	1022.992	
19/11/2021 19:00	871200	1.298	1175.66	10.529	1022.946	
19/11/2021 20:00	874800	1.3	1175.419	10.583	1023.22	
19/11/2021 21:00	878400	1.316	1173.82	10.421	1023.02	
19/11/2021 22:00	882000	1.312	1174.261	10.475	1022.727	
19/11/2021 23:00	885600	1.314	1174.103	10.529	1022.565	
20/11/2021 00:00	889200	1.319	1173.592	10.583	1022.932	
20/11/2021 01:00	892800	1.321	1173.373	10.583	1022.563	
20/11/2021 02:00	896400	1.306	1174.883	10.529	1021.844	
20/11/2021 03:00	900000	1.31	1174.432	10.421	1021.35	
20/11/2021 04:00	903600	1.306	1174.879	10.529	1020.731	
20/11/2021 05:00	907200	1.306	1174.812	10.583	1021.242	
20/11/2021 06:00	910800	1.309	1174.519	10.529	1020.974	
20/11/2021 07:00	914400	1.326	1172.924	10.475	1020.423	
20/11/2021 08:00	918000	1.308	1174.603	10.475	1020.389	
20/11/2021 09:00	921600	1.306	1174.804	10.475	1020.364	
20/11/2021 10:00	925200	1.312	1174.241	10.529	1020.194	
20/11/2021 11:00	928800	1.325	1173.016	10.421	1019.947	
20/11/2021 12:00	932400	1.334	1172.086	10.529	1020	
20/11/2021 13:00	936000	1.322	1173.287	10.529	1019.446	
20/11/2021 14:00	939600	1.32	1173.505	10.421	1018.166	
20/11/2021 15:00	943200	1.317	1173.749	10.475	1018.365	
20/11/2021 16:00	946800	1.331	1172.413	10.421	1019.14	
20/11/2021 17:00	950400	1.329	1172.561	10.421	1019.345	
20/11/2021 18:00	954000	1.328	1172.638	10.529	1019.39	
20/11/2021 19:00	957600	1.337	1171.85	10.529	1020.06	
20/11/2021 20:00	961200	1.328	1172.685	10.421	1020.161	
20/11/2021 21:00	964800	1.333	1172.208	10.529	1020.465	
20/11/2021 22:00	968400	1.334	1172.064	10.421	1021.193	

WTP-BH082						
Date and Time	Elapsed Time (Seconds)	Corrected Level Depth To Water (mbgl)	Corrected Pressure (mBar)	Temperature (C)	Barometric Pressure (mBar)	Manual Dip Reading (mbgl)
20/11/2021 23:00	972000	1.328	1172.706	10.475	1021.052	
21/11/2021 00:00	975600	1.327	1172.76	10.421	1021.495	
21/11/2021 01:00	979200	1.331	1172.435	10.529	1021.649	
21/11/2021 02:00	982800	1.354	1170.175	10.529	1021.854	
21/11/2021 03:00	986400	1.346	1170.934	10.529	1022.797	
21/11/2021 04:00	990000	1.34	1171.507	10.475	1022.369	
21/11/2021 05:00	993600	1.343	1171.184	10.475	1022.516	
21/11/2021 06:00	997200	1.345	1171.052	10.421	1021.735	
21/11/2021 07:00	1000800	1.334	1172.078	10.529	1022.357	
21/11/2021 08:00	1004400	1.353	1170.237	10.475	1022.758	
21/11/2021 09:00	1008000	1.345	1171.028	10.475	1023.376	
21/11/2021 10:00	1011600	1.33	1172.522	10.421	1023.613	
21/11/2021 11:00	1015200	1.342	1171.311	10.421	1024.237	
21/11/2021 12:00	1018800	1.364	1169.15	10.583	1024.437	
21/11/2021 13:00	1022400	1.346	1170.91	10.583	1024.262	
21/11/2021 14:00	1026000	1.348	1170.749	10.421	1024.211	
21/11/2021 15:00	1029600	1.335	1171.954	10.583	1024.218	
21/11/2021 16:00	1033200	1.343	1171.18	10.367	1024.336	
21/11/2021 17:00	1036800	1.346	1170.939	10.475	1025.11	
21/11/2021 18:00	1040400	1.359	1169.62	10.529	1026.225	
21/11/2021 19:00	1044000	1.359	1169.63	10.475	1026.889	
21/11/2021 20:00	1047600	1.357	1169.8	10.421	1027.157	
21/11/2021 21:00	1051200	1.374	1168.175	10.529	1027.729	
21/11/2021 22:00	1054800	1.366	1168.948	10.475	1028.393	
21/11/2021 23:00	1058400	1.358	1169.737	10.475	1029.014	
22/11/2021 00:00	1062000	1.358	1169.767	10.421	1028.6	
22/11/2021 01:00	1065600	1.363	1169.29	10.421	1029.194	
22/11/2021 02:00	1069200	1.356	1169.923	10.421	1029.09	
22/11/2021 03:00	1072800	1.36	1169.583	10.421	1029.841	
22/11/2021 04:00	1076400	1.369	1168.65	10.529	1030.192	
22/11/2021 05:00	1080000	1.368	1168.795	10.421	1030.042	
22/11/2021 06:00	1083600	1.369	1168.646	10.421	1030.543	
22/11/2021 07:00	1087200	1.378	1167.787	10.475	1031.199	
22/11/2021 08:00	1090800	1.383	1167.332	10.529	1032.156	
22/11/2021 09:00	1094400	1.373	1168.289	10.475	1032.048	
22/11/2021 10:00	1098000	1.367	1168.875	10.583	1031.879	
22/11/2021 11:00	1101600	1.365	1169.074	10.475	1031.734	
22/11/2021 12:00	1105200	1.361	1169.414	10.583	1032.046	
22/11/2021 13:00	1108800	1.36	1169.548	10.583	1031.735	
22/11/2021 14:00	1112400	1.363	1169.286	10.421	1031.372	
22/11/2021 15:00	1116000	1.358	1169.745	10.583	1031.245	
22/11/2021 16:00	1119600	1.356	1169.945	10.421	1031.125	
22/11/2021 17:00	1123200	1.364	1169.198	10.421	1031.754	
22/11/2021 18:00	1126800	1.381	1167.53	10.583	1032.343	
22/11/2021 19:00	1130400	1.381	1167.506	10.475	1032.362	

WTP-BH082						
Date and Time	Elapsed Time (Seconds)	Corrected Level Depth To Water (mbgl)	Corrected Pressure (mBar)	Temperature (C)	Barometric Pressure (mBar)	Manual Dip Reading (mbgl)
22/11/2021 20:00	1134000	1.364	1169.157	10.421	1032.501	
22/11/2021 21:00	1137600	1.373	1168.278	10.475	1033	
22/11/2021 22:00	1141200	1.375	1168.084	10.475	1032.9	
22/11/2021 23:00	1144800	1.378	1167.762	10.529	1033.255	
23/11/2021 00:00	1148400	1.377	1167.92	10.529	1033.508	
23/11/2021 01:00	1152000	1.376	1167.96	10.529	1033.409	
23/11/2021 02:00	1155600	1.364	1169.147	10.583	1032.959	
23/11/2021 03:00	1159200	1.382	1167.381	10.421	1033.16	
23/11/2021 04:00	1162800	1.38	1167.608	10.529	1033.114	
23/11/2021 05:00	1166400	1.372	1168.326	10.475	1033.07	
23/11/2021 06:00	1170000	1.387	1166.889	10.529	1032.599	
23/11/2021 07:00	1173600	1.385	1167.139	10.583	1032.499	
23/11/2021 08:00	1177200	1.385	1167.092	10.529	1032.103	
23/11/2021 09:00	1180800	1.375	1168.119	10.529	1032.662	
23/11/2021 10:00	1184400	1.374	1168.208	10.583	1032.84	
23/11/2021 11:00	1188000	1.371	1168.459	10.583	1032.648	
23/11/2021 12:00	1191600	1.369	1168.625	10.583	1032.364	
23/11/2021 13:00	1195200	1.371	1168.463	10.529	1031.319	
23/11/2021 14:00	1198800	1.379	1167.731	10.583	1030.967	
23/11/2021 15:00	1202400	1.376	1167.957	10.421	1029.94	
23/11/2021 16:00	1206000	1.382	1167.401	10.583	1030.063	
23/11/2021 17:00	1209600	1.367	1168.841	10.583	1029.798	
23/11/2021 18:00	1213200	1.385	1167.106	10.529	1029.503	
23/11/2021 19:00	1216800	1.388	1166.847	10.583	1029.736	
23/11/2021 20:00	1220400	1.377	1167.843	10.475	1029.499	
23/11/2021 21:00	1224000	1.378	1167.813	10.529	1029.208	
23/11/2021 22:00	1227600	1.382	1167.369	10.529	1028.359	
23/11/2021 23:00	1231200	1.385	1167.066	10.421	1028.129	
24/11/2021 00:00	1234800	1.379	1167.718	10.367	1026.975	
24/11/2021 01:00	1238400	1.379	1167.696	10.529	1026.447	
24/11/2021 02:00	1242000	1.37	1168.575	10.529	1025.39	
24/11/2021 03:00	1245600	1.39	1166.626	10.529	1024.933	
24/11/2021 04:00	1249200	1.377	1167.879	10.529	1023.679	
24/11/2021 05:00	1252800	1.383	1167.275	10.475	1022.784	
24/11/2021 06:00	1256400	1.383	1167.251	10.583	1021.344	
24/11/2021 07:00	1260000	1.38	1167.618	10.529	1021.005	
24/11/2021 08:00	1263600	1.39	1166.596	10.421	1019.967	
24/11/2021 09:00	1267200	1.386	1167.003	10.583	1019.362	
24/11/2021 10:00	1270800	1.38	1167.558	10.529	1018.716	
24/11/2021 11:00	1274400	1.39	1166.646	10.475	1018.952	
24/11/2021 12:00	1278000	1.384	1167.19	10.421	1018.376	
24/11/2021 13:00	1281600	1.391	1166.534	10.475	1017.303	
24/11/2021 14:00	1285200	1.395	1166.085	10.529	1016.61	
24/11/2021 15:00	1288800	1.389	1166.685	10.583	1016.393	
24/11/2021 16:00	1292400	1.397	1165.925	10.583	1016.508	

WTP-BH082						
Date and Time	Elapsed Time (Seconds)	Corrected Level Depth To Water (mbgl)	Corrected Pressure (mBar)	Temperature (C)	Barometric Pressure (mBar)	Manual Dip Reading (mbgl)
24/11/2021 17:00	1296000	1.395	1166.145	10.421	1016.839	
24/11/2021 18:00	1299600	1.391	1166.557	10.583	1017.46	
24/11/2021 19:00	1303200	1.404	1165.217	10.529	1017.889	
24/11/2021 20:00	1306800	1.39	1166.653	10.475	1018.357	
24/11/2021 21:00	1310400	1.392	1166.442	10.475	1019.39	
24/11/2021 22:00	1314000	1.388	1166.764	10.475	1019.596	
24/11/2021 23:00	1317600	1.388	1166.854	10.583	1020.156	
25/11/2021 00:00	1321200	1.402	1165.46	10.421	1020.928	
25/11/2021 01:00	1324800	1.39	1166.645	10.583	1021.305	
25/11/2021 02:00	1328400	1.382	1167.437	10.421	1021.827	
25/11/2021 03:00	1332000	1.378	1167.749	10.421	1021.691	
25/11/2021 04:00	1335600	1.408	1164.848	10.421	1022.303	
25/11/2021 05:00	1339200	1.375	1168.057	10.583	1022.241	
25/11/2021 06:00	1342800	1.398	1165.847	10.583	1022.983	
25/11/2021 07:00	1346400	1.387	1166.87	10.529	1022.927	
25/11/2021 08:00	1350000	1.387	1166.875	10.583	1023.481	
25/11/2021 09:00	1353600	1.382	1167.432	10.529	1023.833	
25/11/2021 10:00	1357200	1.386	1167.002	10.475	1023.291	
25/11/2021 11:00	1360800	1.395	1166.147	10.529	1023.768	
25/11/2021 12:00	1364400	1.396	1166.014	10.421	1022.839	
25/11/2021 13:00	1368000	1.394	1166.21	10.583	1021.975	
25/11/2021 14:00	1371600	1.386	1167.009	10.583	1021.528	
25/11/2021 15:00	1375200	1.402	1165.46	10.421	1020.868	
25/11/2021 16:00	1378800	1.395	1166.12	10.421	1020.032	
25/11/2021 17:00	1382400	1.383	1167.342	10.475	1018.724	
25/11/2021 18:00	1386000	1.389	1166.745	10.421	1017.764	
25/11/2021 19:00	1389600	1.403	1165.38	10.421	1017.545	
25/11/2021 20:00	1393200	1.398	1165.823	10.529	1015.992	
25/11/2021 21:00	1396800	1.404	1165.231	10.475	1014.615	
25/11/2021 22:00	1400400	1.403	1165.375	10.421	1012.739	
25/11/2021 23:00	1404000	1.401	1165.563	10.421	1011.143	
26/11/2021 00:00	1407600	1.4	1165.605	10.421	1009.636	
26/11/2021 01:00	1411200	1.4	1165.656	10.421	1008.294	
26/11/2021 02:00	1414800	1.385	1167.101	10.529	1006.033	
26/11/2021 03:00	1418400	1.392	1166.405	10.583	1005.06	
26/11/2021 04:00	1422000	1.396	1166.067	10.421	1003.487	
26/11/2021 05:00	1425600	1.391	1166.533	10.529	1001.853	
26/11/2021 06:00	1429200	1.399	1165.699	10.475	1001.425	
26/11/2021 07:00	1432800	1.401	1165.564	10.421	1001.118	
26/11/2021 08:00	1436400	1.402	1165.403	10.529	1001.049	
26/11/2021 09:00	1440000	1.403	1165.361	10.529	1001.326	
26/11/2021 10:00	1443600	1.402	1165.436	10.421	1001.012	
26/11/2021 11:00	1447200	1.4	1165.679	10.529	1000.832	
26/11/2021 12:00	1450800	1.406	1165.081	10.421	1000.137	
26/11/2021 13:00	1454400	1.419	1163.754	10.475	1000.616	

WTP-BH082						
Date and Time	Elapsed Time (Seconds)	Corrected Level Depth To Water (mbgl)	Corrected Pressure (mBar)	Temperature (C)	Barometric Pressure (mBar)	Manual Dip Reading (mbgl)
26/11/2021 14:00	1458000	1.404	1165.236	10.583	1000.309	
26/11/2021 15:00	1461600	1.401	1165.5	10.421	999.835	
26/11/2021 16:00	1465200	1.405	1165.093	10.583	999.808	
26/11/2021 17:00	1468800	1.418	1163.858	10.421	1001.067	
26/11/2021 18:00	1472400	1.417	1163.951	10.421	1001.09	
26/11/2021 19:00	1476000	1.422	1163.436	10.529	1001.082	
26/11/2021 20:00	1479600	1.425	1163.2	10.529	1002.022	
26/11/2021 21:00	1483200	1.428	1162.916	10.529	1002.422	
26/11/2021 22:00	1486800	1.418	1163.853	10.475	1003.212	
26/11/2021 23:00	1490400	1.416	1164.015	10.583	1004.109	
27/11/2021 00:00	1494000	1.42	1163.684	10.529	1004.936	
27/11/2021 01:00	1497600	1.42	1163.628	10.529	1005.52	
27/11/2021 02:00	1501200	1.431	1162.615	10.583	1006.623	
27/11/2021 03:00	1504800	1.437	1162.011	10.529	1007.371	
27/11/2021 04:00	1508400	1.449	1160.871	10.475	1008.48	
27/11/2021 05:00	1512000	1.455	1160.21	10.475	1009.024	
27/11/2021 06:00	1515600	1.458	1159.958	10.529	1009.658	
27/11/2021 07:00	1519200	1.465	1159.287	10.583	1010.302	
27/11/2021 08:00	1522800	1.466	1159.191	10.421	1010.714	
27/11/2021 09:00	1526400	1.471	1158.702	10.583	1011.884	
27/11/2021 10:00	1530000	1.471	1158.717	10.583	1012.221	
27/11/2021 11:00	1533600	1.468	1158.93	10.529	1012.21	
27/11/2021 12:00	1537200	1.469	1158.841	10.421	1012.296	
27/11/2021 13:00	1540800	1.475	1158.331	10.583	1012.665	
27/11/2021 14:00	1544400	1.48	1157.762	10.421	1012.496	
27/11/2021 15:00	1548000	1.482	1157.605	10.421	1012.711	
27/11/2021 16:00	1551600	1.487	1157.105	10.529	1012.922	
27/11/2021 17:00	1555200	1.492	1156.646	10.475	1013.232	
27/11/2021 18:00	1558800	1.5	1155.876	10.529	1013.741	
27/11/2021 19:00	1562400	1.5	1155.844	10.583	1012.925	
27/11/2021 20:00	1566000	1.511	1154.715	10.475	1013.581	
27/11/2021 21:00	1569600	1.508	1155.059	10.475	1013.413	
27/11/2021 22:00	1573200	1.513	1154.579	10.583	1013.428	
27/11/2021 23:00	1576800	1.516	1154.253	10.583	1012.817	
28/11/2021 00:00	1580400	1.515	1154.367	10.421	1012.199	
28/11/2021 01:00	1584000	1.516	1154.244	10.583	1011.946	
28/11/2021 02:00	1587600	1.512	1154.641	10.475	1010.607	
28/11/2021 03:00	1591200	1.519	1153.981	10.421	1010.474	
28/11/2021 04:00	1594800	1.516	1154.27	10.475	1009.69	
28/11/2021 05:00	1598400	1.513	1154.583	10.583	1008.091	
28/11/2021 06:00	1602000	1.514	1154.464	10.529	1008.003	
28/11/2021 07:00	1605600	1.515	1154.364	10.421	1007.162	
28/11/2021 08:00	1609200	1.512	1154.626	10.421	1006.725	
28/11/2021 09:00	1612800	1.512	1154.677	10.583	1006.65	
28/11/2021 10:00	1616400	1.519	1153.966	10.475	1007.241	

WTP-BH082						
Date and Time	Elapsed Time (Seconds)	Corrected Level Depth To Water (mbgl)	Corrected Pressure (mBar)	Temperature (C)	Barometric Pressure (mBar)	Manual Dip Reading (mbgl)
28/11/2021 11:00	1620000	1.509	1154.976	10.421	1006.199	
28/11/2021 12:00	1623600	1.519	1153.99	10.583	1006.4	
28/11/2021 13:00	1627200	1.518	1154.032	10.421	1006.148	
28/11/2021 14:00	1630800	1.516	1154.238	10.421	1006	
28/11/2021 15:00	1634400	1.519	1153.927	10.475	1006.4	
28/11/2021 16:00	1638000	1.516	1154.26	10.529	1006.45	
28/11/2021 17:00	1641600	1.523	1153.61	10.475	1007.127	
28/11/2021 18:00	1645200	1.525	1153.413	10.529	1007.941	
28/11/2021 19:00	1648800	1.527	1153.185	10.529	1008.932	
28/11/2021 20:00	1652400	1.529	1152.955	10.529	1009.571	
28/11/2021 21:00	1656000	1.533	1152.639	10.583	1010.035	
28/11/2021 22:00	1659600	1.532	1152.66	10.583	1010.425	
28/11/2021 23:00	1663200	1.535	1152.379	10.529	1010.791	
29/11/2021 00:00	1666800	1.533	1152.648	10.583	1010.378	
29/11/2021 01:00	1670400	1.541	1151.807	10.583	1010.809	
29/11/2021 02:00	1674000	1.537	1152.215	10.583	1010.05	
29/11/2021 03:00	1677600	1.54	1151.939	10.475	1010.38	
29/11/2021 04:00	1681200	1.539	1152	10.583	1010.206	
29/11/2021 05:00	1684800	1.547	1151.276	10.583	1010.579	
29/11/2021 06:00	1688400	1.544	1151.523	10.529	1010.534	
29/11/2021 07:00	1692000	1.544	1151.54	10.475	1010.546	
29/11/2021 08:00	1695600	1.547	1151.192	10.475	1010.952	
29/11/2021 09:00	1699200	1.557	1150.254	10.529	1011.979	
29/11/2021 10:00	1702800	1.551	1150.83	10.583	1011.904	
29/11/2021 11:00	1706400	1.556	1150.385	10.421	1012.138	
29/11/2021 12:00	1710000	1.556	1150.35	10.475	1011.969	
29/11/2021 13:00	1713600	1.553	1150.629	10.529	1011.956	
29/11/2021 14:00	1717200	1.553	1150.598	10.529	1011.752	
29/11/2021 15:00	1720800	1.549	1151.025	10.475	1011.47	
29/11/2021 16:00	1724400	1.553	1150.598	10.421	1012.452	
29/11/2021 17:00	1728000	1.558	1150.125	10.421	1012.924	
29/11/2021 18:00	1731600	1.559	1150.063	10.529	1013.225	
29/11/2021 19:00	1735200	1.561	1149.833	10.421	1013.627	
29/11/2021 20:00	1738800	1.579	1148.07	10.583	1013.785	
29/11/2021 21:00	1742400	1.575	1148.472	10.529	1012.941	
29/11/2021 22:00	1746000	1.576	1148.416	10.475	1013.2	
29/11/2021 23:00	1749600	1.578	1148.218	10.421	1013.368	
30/11/2021 00:00	1753200	1.582	1147.849	10.421	1013.326	
30/11/2021 01:00	1756800	1.58	1148.016	10.421	1013.393	
30/11/2021 02:00	1760400	1.576	1148.38	10.475	1012.827	
30/11/2021 03:00	1764000	1.578	1148.146	10.421	1012.502	
30/11/2021 04:00	1767600	1.574	1148.606	10.583	1012.019	
30/11/2021 05:00	1771200	1.58	1148.042	10.421	1011.786	
30/11/2021 06:00	1774800	1.582	1147.754	10.475	1011.754	
30/11/2021 07:00	1778400	1.58	1147.988	10.475	1011.344	

WTP-BH082						
Date and Time	Elapsed Time (Seconds)	Corrected Level Depth To Water (mbgl)	Corrected Pressure (mBar)	Temperature (C)	Barometric Pressure (mBar)	Manual Dip Reading (mbgl)
30/11/2021 08:00	1782000	1.589	1147.15	10.583	1012.069	
30/11/2021 09:00	1785600	1.583	1147.702	10.583	1011.107	
30/11/2021 10:00	1789200	1.575	1148.496	10.583	1010.195	
30/11/2021 11:00	1792800	1.575	1148.473	10.583	1009.516	
30/11/2021 12:00	1796400	1.576	1148.342	10.421	1008.441	
30/11/2021 13:00	1800000	1.564	1149.548	10.583	1006.568	
30/11/2021 14:00	1803600	1.559	1150.064	10.475	1004.349	
30/11/2021 15:00	1807200	1.56	1149.949	10.475	1002.24	
30/11/2021 16:00	1810800	1.556	1150.31	10.421	999.859	
30/11/2021 17:00	1814400	1.555	1150.416	10.475	998.731	
30/11/2021 18:00	1818000	1.557	1150.266	10.583	998.065	
30/11/2021 19:00	1821600	1.555	1150.459	10.583	997.638	
30/11/2021 20:00	1825200	1.554	1150.556	10.529	998.445	
30/11/2021 21:00	1828800	1.542	1151.745	10.475	997.869	
30/11/2021 22:00	1832400	1.54	1151.957	10.475	999.062	
30/11/2021 23:00	1836000	1.533	1152.642	10.475	1000.074	
01/12/2021 00:00	1839600	1.53	1152.866	10.529	1000.876	
01/12/2021 01:00	1843200	1.52	1153.871	10.529	1000.983	
01/12/2021 02:00	1846800	1.522	1153.678	10.475	1001.907	
01/12/2021 03:00	1850400	1.513	1154.517	10.583	1002.418	
01/12/2021 04:00	1854000	1.509	1154.951	10.421	1002.242	
01/12/2021 05:00	1857600	1.511	1154.779	10.421	1002.999	
01/12/2021 06:00	1861200	1.505	1155.323	10.421	1002.924	
01/12/2021 07:00	1864800	1.498	1156.034	10.421	1002.974	
01/12/2021 08:00	1868400	1.496	1156.267	10.529	1002.979	
01/12/2021 09:00	1872000	1.498	1156.026	10.421	1003.686	
01/12/2021 10:00	1875600	1.498	1156.055	10.529	1004.538	
01/12/2021 11:00	1879200	1.501	1155.765	10.475	1004.973	
01/12/2021 12:00	1882800	1.497	1156.099	10.475	1005.517	
01/12/2021 13:00	1886400	1.491	1156.69	10.583	1005.282	
01/12/2021 14:00	1890000	1.495	1156.346	10.421	1005.708	
01/12/2021 15:00	1893600	1.491	1156.693	10.583	1006.098	
01/12/2021 16:00	1897200	1.489	1156.873	10.583	1006.856	
01/12/2021 17:00	1900800	1.491	1156.686	10.475	1007.976	
01/12/2021 18:00	1904400	1.492	1156.614	10.475	1009.279	
01/12/2021 19:00	1908000	1.496	1156.226	10.529	1010.226	
01/12/2021 20:00	1911600	1.495	1156.292	10.475	1011.125	
01/12/2021 21:00	1915200	1.496	1156.224	10.421	1011.806	
01/12/2021 22:00	1918800	1.489	1156.886	10.421	1012.199	
01/12/2021 23:00	1922400	1.493	1156.545	10.421	1012.832	
02/12/2021 00:00	1926000	1.488	1156.968	10.583	1012.856	
02/12/2021 01:00	1929600	1.488	1156.977	10.529	1012.932	
02/12/2021 02:00	1933200	1.486	1157.188	10.529	1013.074	
02/12/2021 03:00	1936800	1.487	1157.112	10.475	1013.294	
02/12/2021 04:00	1940400	1.483	1157.471	10.583	1013.291	

WTP-BH082						
Date and Time	Elapsed Time (Seconds)	Corrected Level Depth To Water (mbgl)	Corrected Pressure (mBar)	Temperature (C)	Barometric Pressure (mBar)	Manual Dip Reading (mbgl)
02/12/2021 05:00	1944000	1.484	1157.376	10.583	1013.913	
02/12/2021 06:00	1947600	1.485	1157.262	10.529	1014.23	
02/12/2021 07:00	1951200	1.475	1158.319	10.475	1013.436	
02/12/2021 08:00	1954800	1.482	1157.636	10.583	1014.709	
02/12/2021 09:00	1958400	1.48	1157.752	10.529	1014.854	
02/12/2021 10:00	1962000	1.484	1157.394	10.475	1015.064	
02/12/2021 11:00	1965600	1.479	1157.858	10.421	1014.626	
02/12/2021 12:00	1969200	1.476	1158.231	10.475	1014.402	
02/12/2021 13:00	1972800	1.472	1158.577	10.529	1013.618	
02/12/2021 14:00	1976400	1.473	1158.512	10.475	1012.597	
02/12/2021 15:00	1980000	1.471	1158.673	10.583	1011.913	
02/12/2021 16:00	1983600	1.462	1159.6	10.583	1010.458	
02/12/2021 17:00	1987200	1.466	1159.178	10.421	1009.79	
02/12/2021 18:00	1990800	1.463	1159.414	10.421	1008.029	
02/12/2021 19:00	1994400	1.458	1159.966	10.421	1006.892	
02/12/2021 20:00	1998000	1.458	1159.956	10.475	1005.761	
02/12/2021 21:00	2001600	1.451	1160.602	10.475	1003.944	
02/12/2021 22:00	2005200	1.447	1161.036	10.583	1002.987	
02/12/2021 23:00	2008800	1.442	1161.469	10.421	1002.576	
03/12/2021 00:00	2012400	1.443	1161.396	10.421	1003	
03/12/2021 01:00	2016000	1.436	1162.149	10.583	1002.518	
03/12/2021 02:00	2019600	1.437	1162.013	10.583	1002.361	
03/12/2021 03:00	2023200	1.425	1163.22	10.583	1002.209	
03/12/2021 04:00	2026800	1.422	1163.432	10.475	1002.286	
03/12/2021 05:00	2030400	1.417	1163.985	10.421	1001.876	
03/12/2021 06:00	2034000	1.411	1164.546	10.583	1001.995	
03/12/2021 07:00	2037600	1.422	1163.455	10.583	1002.15	
03/12/2021 08:00	2041200	1.424	1163.281	10.583	1002.031	
03/12/2021 09:00	2044800	1.416	1164.04	10.583	1001.622	
03/12/2021 10:00	2048400	1.41	1164.626	10.529	1001.006	
03/12/2021 11:00	2052000	1.411	1164.597	10.421	1000.562	
03/12/2021 12:00	2055600	1.41	1164.608	10.529	999.617	
03/12/2021 13:00	2059200	1.406	1165.051	10.421	998.526	
03/12/2021 14:00	2062800	1.399	1165.768	10.583	997.024	
03/12/2021 15:00	2066400	1.395	1166.1	10.421	996.071	
03/12/2021 16:00	2070000	1.393	1166.292	10.421	996.113	
03/12/2021 17:00	2073600	1.395	1166.126	10.475	995.842	
03/12/2021 18:00	2077200	1.397	1165.938	10.583	996.151	
03/12/2021 19:00	2080800	1.393	1166.291	10.475	995.501	
03/12/2021 20:00	2084400	1.392	1166.442	10.421	995.084	
03/12/2021 21:00	2088000	1.394	1166.206	10.529	994.914	
03/12/2021 22:00	2091600	1.391	1166.541	10.421	995.161	
03/12/2021 23:00	2095200	1.393	1166.314	10.583	995.599	
04/12/2021 00:00	2098800	1.392	1166.414	10.421	995.991	
04/12/2021 01:00	2102400	1.398	1165.863	10.475	996.397	

WTP-BH082						
Date and Time	Elapsed Time (Seconds)	Corrected Level Depth To Water (mbgl)	Corrected Pressure (mBar)	Temperature (C)	Barometric Pressure (mBar)	Manual Dip Reading (mbgl)
04/12/2021 02:00	2106000	1.395	1166.156	10.475	996.397	
04/12/2021 03:00	2109600	1.389	1166.75	10.583	996.276	
04/12/2021 04:00	2113200	1.391	1166.466	10.583	997.38	
04/12/2021 05:00	2116800	1.396	1165.998	10.529	997.407	
04/12/2021 06:00	2120400	1.396	1166.062	10.421	997.749	
04/12/2021 07:00	2124000	1.391	1166.502	10.421	998.188	
04/12/2021 08:00	2127600	1.392	1166.435	10.421	998.314	
04/12/2021 09:00	2131200	1.391	1166.497	10.421	998.895	
04/12/2021 10:00	2134800	1.386	1166.991	10.475	998.844	
04/12/2021 11:00	2138400	1.393	1166.277	10.421	999.761	
04/12/2021 12:00	2142000	1.387	1166.934	10.529	999.576	
04/12/2021 13:00	2145600	1.389	1166.671	10.475	999.691	
04/12/2021 14:00	2149200	1.384	1167.238	10.529	999.858	
04/12/2021 15:00	2152800	1.383	1167.29	10.421	1000.506	
04/12/2021 16:00	2156400	1.38	1167.564	10.529	1001.173	
04/12/2021 17:00	2160000	1.386	1167.044	10.583	1003.132	
04/12/2021 18:00	2163600	1.388	1166.766	10.475	1003.934	
04/12/2021 19:00	2167200	1.391	1166.495	10.421	1004.934	
04/12/2021 20:00	2170800	1.391	1166.467	10.421	1005.842	
04/12/2021 21:00	2174400	1.39	1166.643	10.475	1006.811	
04/12/2021 22:00	2178000	1.39	1166.589	10.529	1007.894	
04/12/2021 23:00	2181600	1.388	1166.76	10.421	1008.363	
05/12/2021 00:00	2185200	1.392	1166.416	10.421	1009.646	
05/12/2021 01:00	2188800	1.393	1166.321	10.529	1010.332	
05/12/2021 02:00	2192400	1.383	1167.311	10.583	1009.842	
05/12/2021 03:00	2196000	1.392	1166.449	10.475	1011.051	
05/12/2021 04:00	2199600	1.387	1166.912	10.583	1011.707	
05/12/2021 05:00	2203200	1.389	1166.751	10.583	1012.514	
05/12/2021 06:00	2206800	1.391	1166.496	10.583	1013.004	
05/12/2021 07:00	2210400	1.392	1166.438	10.583	1013.824	
05/12/2021 08:00	2214000	1.39	1166.579	10.421	1014.116	
05/12/2021 09:00	2217600	1.396	1166.048	10.421	1014.765	
05/12/2021 10:00	2221200	1.388	1166.833	10.475	1014.422	
05/12/2021 11:00	2224800	1.39	1166.571	10.421	1015.298	
05/12/2021 12:00	2228400	1.389	1166.709	10.421	1014.984	
05/12/2021 13:00	2232000	1.391	1166.519	10.475	1014.912	
05/12/2021 14:00	2235600	1.388	1166.793	10.421	1014.547	
05/12/2021 15:00	2239200	1.389	1166.724	10.421	1014.381	
05/12/2021 16:00	2242800	1.383	1167.309	10.583	1013.598	
05/12/2021 17:00	2246400	1.389	1166.695	10.583	1013.802	
05/12/2021 18:00	2250000	1.386	1167.047	10.475	1013.094	
05/12/2021 19:00	2253600	1.387	1166.915	10.421	1012.959	
05/12/2021 20:00	2257200	1.387	1166.899	10.583	1012.131	
05/12/2021 21:00	2260800	1.388	1166.818	10.529	1011.183	
05/12/2021 22:00	2264400	1.387	1166.939	10.421	1009.474	

WTP-BH082						
Date and Time	Elapsed Time (Seconds)	Corrected Level Depth To Water (mbgl)	Corrected Pressure (mBar)	Temperature (C)	Barometric Pressure (mBar)	Manual Dip Reading (mbgl)
05/12/2021 23:00	2268000	1.385	1167.083	10.529	1008.103	
06/12/2021 00:00	2271600	1.379	1167.683	10.583	1006.773	
06/12/2021 01:00	2275200	1.385	1167.097	10.475	1006.006	
06/12/2021 02:00	2278800	1.381	1167.457	10.529	1005.384	
06/12/2021 03:00	2282400	1.384	1167.246	10.475	1004.801	
06/12/2021 04:00	2286000	1.382	1167.428	10.475	1004.033	
06/12/2021 05:00	2289600	1.373	1168.242	10.583	1002.988	
06/12/2021 06:00	2293200	1.382	1167.406	10.475	1003.293	
06/12/2021 07:00	2296800	1.383	1167.298	10.421	1003.37	
06/12/2021 08:00	2300400	1.377	1167.861	10.421	1002.982	
06/12/2021 09:00	2304000	1.376	1167.956	10.421	1002.946	
06/12/2021 10:00	2307600	1.375	1168.119	10.583	1004.519	
06/12/2021 11:00	2311200	1.372	1168.408	10.529	1003.436	
06/12/2021 12:00	2314800	1.373	1168.239	10.421	1003.132	
06/12/2021 13:00	2318400	1.365	1169.031	10.475	1002.606	
06/12/2021 14:00	2322000	1.362	1169.319	10.421	1002.697	
06/12/2021 15:00	2325600	1.353	1170.189	10.475	1002.855	
06/12/2021 16:00	2329200	1.356	1169.947	10.475	1003.566	
06/12/2021 17:00	2332800	1.344	1171.089	10.421	1002.979	
06/12/2021 18:00	2336400	1.347	1170.806	10.475	1003.997	
06/12/2021 19:00	2340000	1.345	1171.008	10.529	1004.53	
06/12/2021 20:00	2343600	1.348	1170.718	10.475	1005.199	
06/12/2021 21:00	2347200	1.343	1171.24	10.421	1004.881	
06/12/2021 22:00	2350800	1.339	1171.56	10.583	1003.834	
06/12/2021 23:00	2354400	1.329	1172.552	10.475	1001.782	
07/12/2021 00:00	2358000	1.324	1173.067	10.583	1000.333	
07/12/2021 01:00	2361600	1.319	1173.549	10.583	998.737	
07/12/2021 02:00	2365200	1.313	1174.202	10.529	995.942	
07/12/2021 03:00	2368800	1.314	1174.085	10.421	992.832	
07/12/2021 04:00	2372400	1.304	1175.036	10.529	987.314	
07/12/2021 05:00	2376000	1.291	1176.275	10.421	981.972	
07/12/2021 06:00	2379600	1.282	1177.235	10.529	977.268	
07/12/2021 07:00	2383200	1.261	1179.217	10.421	971.42	
07/12/2021 08:00	2386800	1.261	1179.293	10.421	969.179	
07/12/2021 09:00	2390400	1.238	1181.486	10.421	965.698	
07/12/2021 10:00	2394000	1.224	1182.851	10.475	962.96	
07/12/2021 11:00	2397600	1.216	1183.677	10.421	960.7	
07/12/2021 12:00	2401200	1.203	1184.898	10.475	958.281	
07/12/2021 13:00	2404800	1.19	1186.223	10.529	957.631	
07/12/2021 14:00	2408400	1.195	1185.695	10.583	957.604	
07/12/2021 15:00	2412000	1.189	1186.264	10.529	957.941	
07/12/2021 16:00	2415600	1.197	1185.495	10.475	961.076	
07/12/2021 17:00	2419200	1.182	1186.997	10.583	962.445	
07/12/2021 18:00	2422800	1.174	1187.732	10.583	965.69	
07/12/2021 19:00	2426400	1.159	1189.272	10.421	969.502	

WTP-BH082						
Date and Time	Elapsed Time (Seconds)	Corrected Level Depth To Water (mbgl)	Corrected Pressure (mBar)	Temperature (C)	Barometric Pressure (mBar)	Manual Dip Reading (mbgl)
07/12/2021 20:00	2430000	1.143	1190.807	10.583	971.223	
07/12/2021 21:00	2433600	1.131	1191.95	10.583	972.6	
07/12/2021 22:00	2437200	1.131	1192.007	10.529	974.62	
07/12/2021 23:00	2440800	1.125	1192.593	10.475	976.172	
08/12/2021 00:00	2444400	1.12	1193.039	10.529	976.87	
08/12/2021 01:00	2448000	1.134	1191.737	10.421	978.813	
08/12/2021 02:00	2451600	1.121	1192.97	10.529	979.284	
08/12/2021 03:00	2455200	1.134	1191.72	10.421	981.527	
08/12/2021 04:00	2458800	1.135	1191.573	10.583	982.354	
08/12/2021 05:00	2462400	1.143	1190.814	10.475	983.579	
08/12/2021 06:00	2466000	1.144	1190.721	10.529	984.348	
08/12/2021 07:00	2469600	1.146	1190.505	10.475	985.647	
08/12/2021 08:00	2473200	1.148	1190.28	10.583	986.58	
08/12/2021 09:00	2476800	1.146	1190.497	10.529	987.446	
08/12/2021 10:00	2480400	1.164	1188.73	10.421	989.091	
08/12/2021 11:00	2484000	1.168	1188.362	10.421	989.576	
08/12/2021 12:00	2487600	1.166	1188.519	10.529	990.479	
08/12/2021 13:00	2491200	1.169	1188.268	10.421	991.49	
08/12/2021 14:00	2494800	1.172	1187.937	10.529	992.469	
08/12/2021 15:00	2498400	1.174	1187.726	10.421	993.086	
08/12/2021 16:00	2502000	1.176	1187.575	10.475	994.325	
08/12/2021 17:00	2505600	1.182	1187.02	10.583	995.472	
08/12/2021 18:00	2509200	1.183	1186.873	10.421	996.11	
08/12/2021 19:00	2512800	1.191	1186.088	10.421	997.247	
08/12/2021 20:00	2516400	1.191	1186.084	10.529	997.374	
08/12/2021 21:00	2520000	1.199	1185.343	10.421	997.817	
08/12/2021 22:00	2523600	1.19	1186.239	10.583	997.778	
08/12/2021 23:00	2527200	1.202	1185.072	10.421	998.439	
09/12/2021 00:00	2530800	1.202	1185.069	10.529	998.448	
09/12/2021 01:00	2534400	1.212	1184.004	10.421	998.568	
09/12/2021 02:00	2538000	1.216	1183.608	10.475	998.41	
09/12/2021 03:00	2541600	1.215	1183.761	10.583	997.733	
09/12/2021 04:00	2545200	1.22	1183.285	10.529	997.825	
09/12/2021 05:00	2548800	1.213	1183.98	10.529	997.248	
09/12/2021 06:00	2552400	1.216	1183.667	10.529	996.681	
09/12/2021 07:00	2556000	1.214	1183.858	10.421	994.96	
09/12/2021 08:00	2559600	1.219	1183.41	10.529	994.122	
09/12/2021 09:00	2563200	1.222	1183.076	10.529	993.518	
09/12/2021 10:00	2566800	1.218	1183.473	10.529	992.652	
09/12/2021 11:00	2570400	1.211	1184.15	10.529	991.916	
09/12/2021 12:00	2574000	1.21	1184.28	10.637	990.734	
09/12/2021 13:00	2577600	1.213	1183.905	10.421	989.928	
09/12/2021 14:00	2581200	1.213	1183.963	10.475	990.195	
09/12/2021 15:00	2584800	1.221	1183.183	10.529	990.303	
09/12/2021 16:00	2588400	1.214	1183.877	10.421	990.719	

WTP-BH082						
Date and Time	Elapsed Time (Seconds)	Corrected Level Depth To Water (mbgl)	Corrected Pressure (mBar)	Temperature (C)	Barometric Pressure (mBar)	Manual Dip Reading (mbgl)
09/12/2021 17:00	2592000	1.205	1184.697	10.529	991.603	
09/12/2021 18:00	2595600	1.215	1183.723	10.529	991.991	
09/12/2021 19:00	2599200	1.21	1184.291	10.529	992.479	
09/12/2021 20:00	2602800	1.218	1183.498	10.421	992.974	
09/12/2021 21:00	2606400	1.223	1182.968	10.529	993.802	
09/12/2021 22:00	2610000	1.219	1183.36	10.637	993.767	
09/12/2021 23:00	2613600	1.216	1183.644	10.583	993.919	
10/12/2021 00:00	2617200	1.21	1184.293	10.583	994.326	
10/12/2021 01:00	2620800	1.215	1183.762	10.583	994.799	
10/12/2021 02:00	2624400	1.221	1183.125	10.529	995.814	
10/12/2021 03:00	2628000	1.221	1183.208	10.421	996.549	
10/12/2021 04:00	2631600	1.226	1182.719	10.583	997.661	
10/12/2021 05:00	2635200	1.23	1182.24	10.583	998.315	
10/12/2021 06:00	2638800	1.237	1181.57	10.583	998.457	
10/12/2021 07:00	2642400	1.229	1182.345	10.475	999.086	
10/12/2021 08:00	2646000	1.24	1181.27	10.529	1000.076	
10/12/2021 09:00	2649600	1.239	1181.363	10.529	1000.746	
10/12/2021 10:00	2653200	1.242	1181.158	10.583	1001.979	
10/12/2021 11:00	2656800	1.238	1181.481	10.421	1002.735	
10/12/2021 12:00	2660400	1.232	1182.121	10.583	1002.542	
10/12/2021 13:00	2664000	1.235	1181.809	10.421	1002.994	
10/12/2021 14:00	2667600	1.238	1181.462	10.583	1003.143	
10/12/2021 15:00	2671200	1.241	1181.252	10.421	1004.138	
10/12/2021 16:00	2674800	1.235	1181.797	10.421	1004.238	
10/12/2021 17:00	2678400	1.239	1181.389	10.583	1004.976	
10/12/2021 18:00	2682000	1.244	1180.947	10.583	1005.711	
10/12/2021 19:00	2685600	1.257	1179.65	10.583	1006.891	
10/12/2021 20:00	2689200	1.247	1180.631	10.583	1006.908	
10/12/2021 21:00	2692800	1.243	1181.002	10.583	1006.889	
10/12/2021 22:00	2696400	1.251	1180.237	10.637	1007.569	
10/12/2021 23:00	2700000	1.245	1180.781	10.421	1007.19	
11/12/2021 00:00	2703600	1.258	1179.561	10.583	1007.919	
11/12/2021 01:00	2707200	1.257	1179.679	10.421	1007.412	
11/12/2021 02:00	2710800	1.263	1179.09	10.475	1006.449	
11/12/2021 03:00	2714400	1.257	1179.687	10.475	1005.969	
11/12/2021 04:00	2718000	1.254	1179.909	10.475	1005.571	
11/12/2021 05:00	2721600	1.261	1179.293	10.583	1005.428	
11/12/2021 06:00	2725200	1.254	1179.96	10.421	1004.902	
11/12/2021 07:00	2728800	1.256	1179.714	10.583	1004.538	
11/12/2021 08:00	2732400	1.26	1179.3	10.421	1004.74	
11/12/2021 09:00	2736000	1.257	1179.663	10.421	1004.377	
11/12/2021 10:00	2739600	1.258	1179.562	10.583	1004.221	
11/12/2021 11:00	2743200	1.258	1179.524	10.637	1004.291	
11/12/2021 12:00	2746800	1.256	1179.765	10.529	1004.162	
11/12/2021 13:00	2750400	1.262	1179.136	10.583	1004.06	

WTP-BH082						
Date and Time	Elapsed Time (Seconds)	Corrected Level Depth To Water (mbgl)	Corrected Pressure (mBar)	Temperature (C)	Barometric Pressure (mBar)	Manual Dip Reading (mbgl)
11/12/2021 14:00	2754000	1.26	1179.37	10.637	1004.033	
11/12/2021 15:00	2757600	1.266	1178.742	10.583	1004.395	
11/12/2021 16:00	2761200	1.263	1179.039	10.529	1004.242	
11/12/2021 17:00	2764800	1.266	1178.728	10.475	1004.522	
11/12/2021 18:00	2768400	1.262	1179.16	10.583	1005.092	
11/12/2021 19:00	2772000	1.267	1178.664	10.529	1005.498	
11/12/2021 20:00	2775600	1.259	1179.443	10.583	1005.866	
11/12/2021 21:00	2779200	1.26	1179.345	10.421	1006.573	
11/12/2021 22:00	2782800	1.259	1179.476	10.583	1006.419	
11/12/2021 23:00	2786400	1.263	1179.063	10.529	1006.977	
12/12/2021 00:00	2790000	1.259	1179.476	10.475	1007.06	
12/12/2021 01:00	2793600	1.253	1179.987	10.421	1006.576	
12/12/2021 02:00	2797200	1.265	1178.827	10.637	1007.394	
12/12/2021 03:00	2800800	1.258	1179.58	10.421	1007.219	
12/12/2021 04:00	2804400	1.264	1178.978	10.583	1006.976	
12/12/2021 05:00	2808000	1.26	1179.307	10.475	1006.642	
12/12/2021 06:00	2811600	1.259	1179.408	10.475	1006.718	
12/12/2021 07:00	2815200	1.255	1179.838	10.529	1005.908	
12/12/2021 08:00	2818800	1.249	1180.422	10.583	1005.356	
12/12/2021 09:00	2822400	1.256	1179.698	10.475	1004.784	
12/12/2021 10:00	2826000	1.254	1179.893	10.637	1005.212	
12/12/2021 11:00	2829600	1.256	1179.786	10.583	1005.053	
12/12/2021 12:00	2833200	1.257	1179.676	10.583	1004.341	
12/12/2021 13:00	2836800	1.254	1179.952	10.529	1003.388	
12/12/2021 14:00	2840400	1.256	1179.775	10.421	1002.152	
12/12/2021 15:00	2844000	1.261	1179.219	10.421	1001.477	
12/12/2021 16:00	2847600	1.27	1178.366	10.583	1000.37	
12/12/2021 17:00	2851200	1.262	1179.167	10.475	998.979	
12/12/2021 18:00	2854800	1.271	1178.308	10.583	999.959	
12/12/2021 19:00	2858400	1.262	1179.12	10.583	1000.673	
12/12/2021 20:00	2862000	1.277	1177.712	10.475	1004.364	
12/12/2021 21:00	2865600	1.272	1178.131	10.475	1006.117	
12/12/2021 22:00	2869200	1.27	1178.393	10.583	1008.03	
12/12/2021 23:00	2872800	1.269	1178.509	10.583	1009.089	
13/12/2021 00:00	2876400	1.269	1178.503	10.583	1009.505	
13/12/2021 01:00	2880000	1.271	1178.292	10.421	1010.56	
13/12/2021 02:00	2883600	1.273	1178.056	10.421	1011.208	
13/12/2021 03:00	2887200	1.275	1177.829	10.529	1011.733	
13/12/2021 04:00	2890800	1.289	1176.542	10.583	1012.289	
13/12/2021 05:00	2894400	1.284	1177.022	10.583	1012.689	
13/12/2021 06:00	2898000	1.289	1176.517	10.529	1013.222	
13/12/2021 07:00	2901600	1.288	1176.56	10.583	1013.621	
13/12/2021 08:00	2905200	1.283	1177.134	10.421	1014.302	
13/12/2021 09:00	2908800	1.289	1176.513	10.475	1014.955	
13/12/2021 10:00	2912400	1.288	1176.605	10.367	1015.504	

WTP-BH082						
Date and Time	Elapsed Time (Seconds)	Corrected Level Depth To Water (mbgl)	Corrected Pressure (mBar)	Temperature (C)	Barometric Pressure (mBar)	Manual Dip Reading (mbgl)
13/12/2021 11:00	2916000	1.289	1176.474	10.583	1016.055	
13/12/2021 12:00	2919600	1.304	1175.058	10.421	1016.319	
13/12/2021 13:00	2923200	1.289	1176.53	10.637	1015.503	
13/12/2021 14:00	2926800	1.292	1176.219	10.475	1015.131	
13/12/2021 15:00	2930400	1.296	1175.823	10.583	1015.298	
13/12/2021 16:00	2934000	1.293	1176.083	10.475	1015.327	
13/12/2021 17:00	2937600	1.293	1176.083	10.421	1016.645	
13/12/2021 18:00	2941200	1.301	1175.341	10.583	1017.131	
13/12/2021 19:00	2944800	1.304	1175.002	10.583	1017.939	
13/12/2021 20:00	2948400	1.306	1174.87	10.421	1018.327	
13/12/2021 21:00	2952000	1.307	1174.704	10.583	1018.471	
13/12/2021 22:00	2955600	1.315	1174.006	10.529	1019.02	
13/12/2021 23:00	2959200	1.309	1174.591	10.421	1018.372	
14/12/2021 00:00	2962800	1.31	1174.437	10.583	1018.621	
14/12/2021 01:00	2966400	1.308	1174.619	10.421	1018.52	
14/12/2021 02:00	2970000	1.311	1174.339	10.529	1018.57	
14/12/2021 03:00	2973600	1.313	1174.194	10.583	1018.57	
14/12/2021 04:00	2977200	1.315	1173.945	10.475	1018.521	
14/12/2021 05:00	2980800	1.321	1173.413	10.583	1018.823	
14/12/2021 06:00	2984400	1.314	1174.072	10.421	1018.773	
14/12/2021 07:00	2988000	1.319	1173.552	10.583	1018.978	
14/12/2021 08:00	2991600	1.322	1173.234	10.475	1018.88	
14/12/2021 09:00	2995200	1.318	1173.698	10.421	1018.971	
14/12/2021 10:00	2998800	1.32	1173.462	10.583	1018.833	
14/12/2021 11:00	3002400	1.321	1173.359	10.637	1018.615	
14/12/2021 12:00	3006000	1.32	1173.425	10.421	1018.305	
14/12/2021 13:00	3009600	1.318	1173.627	10.421	1018.103	
14/12/2021 14:00	3013200	1.326	1172.916	10.421	1017.933	
14/12/2021 15:00	3016800	1.327	1172.738	10.475	1017.379	
14/12/2021 16:00	3020400	1.322	1173.286	10.421	1017.328	
14/12/2021 17:00	3024000	1.318	1173.623	10.529	1016.878	
14/12/2021 18:00	3027600	1.322	1173.303	10.421	1017.194	
14/12/2021 19:00	3031200	1.323	1173.179	10.475	1017.526	
14/12/2021 20:00	3034800	1.328	1172.666	10.583	1017.749	
14/12/2021 21:00	3038400	1.339	1171.57	10.583	1018.728	
14/12/2021 22:00	3042000	1.335	1171.988	10.583	1018.546	
14/12/2021 23:00	3045600	1.335	1171.975	10.529	1018.761	
15/12/2021 00:00	3049200	1.326	1172.883	10.475	1018.233	
15/12/2021 01:00	3052800	1.336	1171.94	10.475	1018.53	
15/12/2021 02:00	3056400	1.326	1172.838	10.583	1018.165	
15/12/2021 03:00	3060000	1.333	1172.206	10.529	1019	
15/12/2021 04:00	3063600	1.341	1171.375	10.583	1019.628	
15/12/2021 05:00	3067200	1.345	1171.029	10.421	1019.585	
15/12/2021 06:00	3070800	1.338	1171.714	10.421	1020.134	
15/12/2021 07:00	3074400	1.344	1171.145	10.583	1020.387	

WTP-BH082						
Date and Time	Elapsed Time (Seconds)	Corrected Level Depth To Water (mbgl)	Corrected Pressure (mBar)	Temperature (C)	Barometric Pressure (mBar)	Manual Dip Reading (mbgl)
15/12/2021 08:00	3078000	1.346	1170.878	10.529	1020.739	
15/12/2021 09:00	3081600	1.349	1170.661	10.421	1021.363	
15/12/2021 10:00	3085200	1.359	1169.65	10.475	1021.994	
15/12/2021 11:00	3088800	1.356	1169.92	10.421	1022.456	
15/12/2021 12:00	3092400	1.363	1169.216	10.421	1022.631	
15/12/2021 13:00	3096000	1.357	1169.801	10.367	1022.249	
15/12/2021 14:00	3099600	1.358	1169.727	10.475	1022.269	
15/12/2021 15:00	3103200	1.348	1170.737	10.583	1022.321	
15/12/2021 16:00	3106800	1.355	1170.019	10.583	1022.863	
15/12/2021 17:00	3110400	1.35	1170.537	10.583	1022.932	
15/12/2021 18:00	3114000	1.35	1170.518	10.529	1023.86	
15/12/2021 19:00	3117600	1.355	1170.006	10.583	1024.403	
15/12/2021 20:00	3121200	1.363	1169.297	10.529	1025.198	
15/12/2021 21:00	3124800	1.361	1169.419	10.421	1025.423	
15/12/2021 22:00	3128400	1.351	1170.388	10.583	1025.842	
15/12/2021 23:00	3132000	1.36	1169.587	10.583	1026.115	
16/12/2021 00:00	3135600	1.359	1169.638	10.421	1026.379	
16/12/2021 01:00	3139200	1.362	1169.35	10.475	1026.874	
16/12/2021 02:00	3142800	1.364	1169.178	10.529	1027.02	
16/12/2021 03:00	3146400	1.367	1168.824	10.529	1027.609	
16/12/2021 04:00	3150000	1.373	1168.256	10.421	1028.054	
16/12/2021 05:00	3153600	1.374	1168.141	10.421	1028.229	
16/12/2021 06:00	3157200	1.372	1168.418	10.529	1028.603	
16/12/2021 07:00	3160800	1.372	1168.405	10.421	1028.964	
16/12/2021 08:00	3164400	1.375	1168.112	10.583	1029.41	
16/12/2021 09:00	3168000	1.38	1167.562	10.475	1030.426	
16/12/2021 10:00	3171600	1.381	1167.45	10.583	1031.071	
16/12/2021 11:00	3175200	1.379	1167.725	10.529	1031.88	
16/12/2021 12:00	3178800	1.38	1167.627	10.529	1031.803	
16/12/2021 13:00	3182400	1.377	1167.924	10.637	1031.57	
16/12/2021 14:00	3186000	1.377	1167.915	10.421	1031.451	
16/12/2021 15:00	3189600	1.387	1166.884	10.421	1031.483	
16/12/2021 16:00	3193200	1.391	1166.521	10.421	1031.963	
16/12/2021 17:00	3196800	1.385	1167.118	10.529	1031.842	
16/12/2021 18:00	3200400	1.389	1166.726	10.421	1032.052	
16/12/2021 19:00	3204000	1.394	1166.24	10.637	1032.783	
16/12/2021 20:00	3207600	1.386	1166.963	10.529	1032.525	
16/12/2021 21:00	3211200	1.394	1166.245	10.583	1033.041	
16/12/2021 22:00	3214800	1.402	1165.445	10.583	1033.605	
16/12/2021 23:00	3218400	1.401	1165.549	10.421	1033.699	
17/12/2021 00:00	3222000	1.407	1164.932	10.583	1034.53	
17/12/2021 01:00	3225600	1.4	1165.633	10.529	1033.914	
17/12/2021 02:00	3229200	1.402	1165.443	10.637	1034.109	
17/12/2021 03:00	3232800	1.408	1164.809	10.475	1034.706	
17/12/2021 04:00	3236400	1.409	1164.771	10.367	1034.504	

WTP-BH082						
Date and Time	Elapsed Time (Seconds)	Corrected Level Depth To Water (mbgl)	Corrected Pressure (mBar)	Temperature (C)	Barometric Pressure (mBar)	Manual Dip Reading (mbgl)
17/12/2021 05:00	3240000	1.412	1164.442	10.421	1034.454	
17/12/2021 06:00	3243600	1.409	1164.704	10.583	1034.404	
17/12/2021 07:00	3247200	1.41	1164.635	10.583	1034.709	
17/12/2021 08:00	3250800	1.407	1164.952	10.529	1033.773	
17/12/2021 09:00	3254400	1.411	1164.593	10.529	1034.425	
17/12/2021 10:00	3258000	1.419	1163.787	10.475	1034.612	
17/12/2021 11:00	3261600	1.406	1165.009	10.421	1034.357	
17/12/2021 12:00	3265200	1.406	1165.024	10.475	1034.256	
17/12/2021 13:00	3268800	1.412	1164.481	10.637	1033.837	
17/12/2021 14:00	3272400	1.407	1164.982	10.421	1033.502	
17/12/2021 15:00	3276000	1.407	1164.929	10.583	1033.182	
17/12/2021 16:00	3279600	1.408	1164.86	10.475	1033.186	
17/12/2021 17:00	3283200	1.409	1164.793	10.529	1032.639	
17/12/2021 18:00	3286800	1.412	1164.438	10.583	1033.672	
17/12/2021 19:00	3290400	1.412	1164.424	10.637	1033.718	
17/12/2021 20:00	3294000	1.414	1164.279	10.421	1033.501	
17/12/2021 21:00	3297600	1.421	1163.595	10.475	1033.688	
17/12/2021 22:00	3301200	1.425	1163.221	10.583	1033.537	
17/12/2021 23:00	3304800	1.425	1163.186	10.421	1033.888	
18/12/2021 00:00	3308400	1.422	1163.464	10.421	1033.141	
18/12/2021 01:00	3312000	1.433	1162.378	10.475	1033.553	
18/12/2021 02:00	3315600	1.429	1162.768	10.529	1032.784	
18/12/2021 03:00	3319200	1.431	1162.585	10.421	1032.668	
18/12/2021 04:00	3322800	1.431	1162.63	10.421	1032.506	
18/12/2021 05:00	3326400	1.43	1162.662	10.475	1032.153	
18/12/2021 06:00	3330000	1.424	1163.254	10.637	1032.479	
18/12/2021 07:00	3333600	1.433	1162.359	10.367	1032.451	
18/12/2021 08:00	3337200	1.44	1161.747	10.421	1032.39	
18/12/2021 09:00	3340800	1.442	1161.555	10.529	1032.764	
18/12/2021 10:00	3344400	1.443	1161.378	10.529	1032.94	
18/12/2021 11:00	3348000	1.439	1161.8	10.421	1032.807	
18/12/2021 12:00	3351600	1.44	1161.715	10.583	1032.4	
18/12/2021 13:00	3355200	1.44	1161.724	10.475	1031.858	
18/12/2021 14:00	3358800	1.443	1161.402	10.421	1031.679	
18/12/2021 15:00	3362400	1.431	1162.559	10.529	1031.113	
18/12/2021 16:00	3366000	1.442	1161.54	10.583	1031.284	
18/12/2021 17:00	3369600	1.445	1161.229	10.637	1031.508	
18/12/2021 18:00	3373200	1.441	1161.574	10.583	1031.484	
18/12/2021 19:00	3376800	1.443	1161.371	10.475	1031.624	
18/12/2021 20:00	3380400	1.449	1160.798	10.583	1031.967	
18/12/2021 21:00	3384000	1.453	1160.438	10.421	1031.996	
18/12/2021 22:00	3387600	1.452	1160.491	10.367	1031.852	
18/12/2021 23:00	3391200	1.454	1160.313	10.367	1032.031	
19/12/2021 00:00	3394800	1.445	1161.258	10.421	1031.705	
19/12/2021 01:00	3398400	1.464	1159.397	10.421	1031.686	

WTP-BH082						
Date and Time	Elapsed Time (Seconds)	Corrected Level Depth To Water (mbgl)	Corrected Pressure (mBar)	Temperature (C)	Barometric Pressure (mBar)	Manual Dip Reading (mbgl)
19/12/2021 02:00	3402000	1.459	1159.831	10.583	1031.524	
19/12/2021 03:00	3405600	1.457	1160.045	10.583	1031.369	
19/12/2021 04:00	3409200	1.462	1159.514	10.475	1030.662	
19/12/2021 05:00	3412800	1.47	1158.821	10.529	1031.211	
19/12/2021 06:00	3416400	1.459	1159.887	10.583	1030.704	
19/12/2021 07:00	3420000	1.466	1159.152	10.583	1030.853	
19/12/2021 08:00	3423600	1.459	1159.804	10.637	1030.35	
19/12/2021 09:00	3427200	1.463	1159.457	10.421	1030.805	
19/12/2021 10:00	3430800	1.465	1159.218	10.367	1030.778	
19/12/2021 11:00	3434400	1.465	1159.301	10.637	1030.853	
19/12/2021 12:00	3438000	1.465	1159.258	10.583	1029.807	
19/12/2021 13:00	3441600	1.461	1159.623	10.421	1028.583	
19/12/2021 14:00	3445200	1.464	1159.353	10.583	1027.481	
19/12/2021 15:00	3448800	1.449	1160.799	10.637	1027.241	
19/12/2021 16:00	3452400	1.468	1158.944	10.475	1027.182	
19/12/2021 17:00	3456000	1.473	1158.432	10.421	1027.31	
19/12/2021 18:00	3459600	1.462	1159.539	10.529	1026.795	
19/12/2021 19:00	3463200	1.47	1158.727	10.583	1026.64	
19/12/2021 20:00	3466800	1.472	1158.612	10.583	1026.872	
19/12/2021 21:00	3470400	1.465	1159.215	10.475	1026.5	
19/12/2021 22:00	3474000	1.466	1159.159	10.583	1026.326	
19/12/2021 23:00	3477600	1.468	1158.965	10.421	1025.427	
20/12/2021 00:00	3481200	1.468	1158.937	10.421	1025.69	
20/12/2021 01:00	3484800	1.462	1159.545	10.583	1025	
20/12/2021 02:00	3488400	1.474	1158.346	10.583	1024.791	
20/12/2021 03:00	3492000	1.477	1158.086	10.583	1024.405	
20/12/2021 04:00	3495600	1.478	1157.958	10.583	1024.124	
20/12/2021 05:00	3499200	1.477	1158.123	10.475	1023.484	
20/12/2021 06:00	3502800	1.474	1158.339	10.583	1023.801	
20/12/2021 07:00	3506400	1.478	1158.002	10.583	1023.492	
20/12/2021 08:00	3510000	1.475	1158.323	10.583	1023.464	
20/12/2021 09:00	3513600	1.479	1157.859	10.367	1023.392	
20/12/2021 10:00	3517200	1.48	1157.801	10.637	1023.02	
20/12/2021 11:00	3520800	1.483	1157.493	10.421	1023.378	
20/12/2021 12:00	3524400	1.484	1157.429	10.475	1023.063	
20/12/2021 13:00	3528000	1.479	1157.9	10.583	1022.421	
20/12/2021 14:00	3531600	1.48	1157.833	10.529	1021.693	
20/12/2021 15:00	3535200	1.472	1158.537	10.529	1021.048	
20/12/2021 16:00	3538800	1.474	1158.37	10.583	1021.129	
20/12/2021 17:00	3542400	1.477	1158.132	10.583	1020.898	
20/12/2021 18:00	3546000	1.474	1158.346	10.367	1021.087	
20/12/2021 19:00	3549600	1.472	1158.556	10.529	1021.264	
20/12/2021 20:00	3553200	1.475	1158.324	10.421	1020.495	
20/12/2021 21:00	3556800	1.476	1158.234	10.421	1020.233	
20/12/2021 22:00	3560400	1.477	1158.109	10.583	1019.982	

WTP-BH082						
Date and Time	Elapsed Time (Seconds)	Corrected Level Depth To Water (mbgl)	Corrected Pressure (mBar)	Temperature (C)	Barometric Pressure (mBar)	Manual Dip Reading (mbgl)
20/12/2021 23:00	3564000	1.484	1157.4	10.475	1019.631	
21/12/2021 00:00	3567600	1.486	1157.249	10.475	1019.431	
21/12/2021 01:00	3571200	1.479	1157.853	10.637	1018.98	
21/12/2021 02:00	3574800	1.484	1157.429	10.583	1018.434	
21/12/2021 03:00	3578400	1.484	1157.385	10.583	1017.832	
21/12/2021 04:00	3582000	1.491	1156.712	10.475	1017.387	
21/12/2021 05:00	3585600	1.489	1156.935	10.637	1017.142	
21/12/2021 06:00	3589200	1.494	1156.376	10.529	1016.758	
21/12/2021 07:00	3592800	1.488	1157.017	10.637	1016.062	
21/12/2021 08:00	3596400	1.5	1155.817	10.421	1016.375	
21/12/2021 09:00	3600000	1.499	1155.98	10.583	1016.13	
21/12/2021 10:00	3603600	1.498	1156.02	10.475	1016.086	
21/12/2021 11:00	3607200	1.504	1155.444	10.421	1016.337	
21/12/2021 12:00	3610800	1.495	1156.345	10.583	1015.296	
21/12/2021 13:00	3614400	1.498	1156.009	10.367	1014.393	
21/12/2021 14:00	3618000	1.497	1156.107	10.637	1013.456	
21/12/2021 15:00	3621600	1.499	1155.96	10.529	1013.305	
21/12/2021 16:00	3625200	1.499	1155.949	10.529	1013.491	
21/12/2021 17:00	3628800	1.499	1155.979	10.475	1013.019	
21/12/2021 18:00	3632400	1.499	1155.919	10.529	1012.877	
21/12/2021 19:00	3636000	1.502	1155.649	10.529	1013.147	
21/12/2021 20:00	3639600	1.5	1155.843	10.529	1013.129	
21/12/2021 21:00	3643200	1.502	1155.624	10.475	1012.496	
21/12/2021 22:00	3646800	1.504	1155.396	10.583	1012.083	
21/12/2021 23:00	3650400	1.494	1156.414	10.421	1011.382	
22/12/2021 00:00	3654000	1.497	1156.145	10.583	1010.748	
22/12/2021 01:00	3657600	1.497	1156.151	10.529	1010.242	
22/12/2021 02:00	3661200	1.5	1155.869	10.583	1010.204	
22/12/2021 03:00	3664800	1.496	1156.201	10.529	1009.02	
22/12/2021 04:00	3668400	1.502	1155.672	10.583	1007.706	
22/12/2021 05:00	3672000	1.499	1155.955	10.421	1006.86	
22/12/2021 06:00	3675600	1.498	1156.046	10.529	1006.48	
22/12/2021 07:00	3679200	1.495	1156.352	10.529	1005.061	
22/12/2021 08:00	3682800	1.5	1155.806	10.583	1005.111	
22/12/2021 09:00	3686400	1.499	1155.891	10.637	1004.237	
22/12/2021 10:00	3690000	1.5	1155.859	10.421	1003.5	
22/12/2021 11:00	3693600	1.498	1156.048	10.421	1002.609	
22/12/2021 12:00	3697200	1.499	1155.926	10.475	1002.352	
22/12/2021 13:00	3700800	1.49	1156.855	10.421	1001.099	
22/12/2021 14:00	3704400	1.496	1156.212	10.529	1000.634	
22/12/2021 15:00	3708000	1.498	1156.056	10.529	1000.086	
22/12/2021 16:00	3711600	1.496	1156.223	10.475	999.362	
22/12/2021 17:00	3715200	1.499	1155.951	10.529	999.02	
22/12/2021 18:00	3718800	1.496	1156.261	10.529	998.77	
22/12/2021 19:00	3722400	1.509	1154.996	10.529	998.629	

WTP-BH082						
Date and Time	Elapsed Time (Seconds)	Corrected Level Depth To Water (mbgl)	Corrected Pressure (mBar)	Temperature (C)	Barometric Pressure (mBar)	Manual Dip Reading (mbgl)
22/12/2021 20:00	3726000	1.507	1155.141	10.637	998.137	
22/12/2021 21:00	3729600	1.5	1155.801	10.421	997.235	
22/12/2021 22:00	3733200	1.51	1154.816	10.421	997.577	
22/12/2021 23:00	3736800	1.502	1155.626	10.583	996.625	
23/12/2021 00:00	3740400	1.507	1155.164	10.421	996.175	
23/12/2021 01:00	3744000	1.497	1156.093	10.529	995.132	
23/12/2021 02:00	3747600	1.507	1155.136	10.583	994.891	
23/12/2021 03:00	3751200	1.502	1155.595	10.529	993.348	
23/12/2021 04:00	3754800	1.5	1155.823	10.421	992.707	
23/12/2021 05:00	3758400	1.503	1155.553	10.421	991.924	
23/12/2021 06:00	3762000	1.502	1155.61	10.583	991.492	
23/12/2021 07:00	3765600	1.512	1154.649	10.583	992.862	
23/12/2021 08:00	3769200	1.517	1154.122	10.637	994.181	
23/12/2021 09:00	3772800	1.517	1154.192	10.529	994.751	
23/12/2021 10:00	3776400	1.518	1154.09	10.637	995.735	
23/12/2021 11:00	3780000	1.518	1154.102	10.583	995.926	
23/12/2021 12:00	3783600	1.514	1154.467	10.637	996.352	
23/12/2021 13:00	3787200	1.51	1154.882	10.637	995.995	
23/12/2021 14:00	3790800	1.517	1154.122	10.583	995.671	
23/12/2021 15:00	3794400	1.516	1154.231	10.637	995.535	
23/12/2021 16:00	3798000	1.513	1154.52	10.475	996.089	
23/12/2021 17:00	3801600	1.519	1153.948	10.583	996.899	
23/12/2021 18:00	3805200	1.514	1154.497	10.583	996.525	
23/12/2021 19:00	3808800	1.52	1153.883	10.637	997.171	
23/12/2021 20:00	3812400	1.518	1154.033	10.421	997.19	
23/12/2021 21:00	3816000	1.519	1153.967	10.583	997.114	
23/12/2021 22:00	3819600	1.52	1153.839	10.583	997.359	
23/12/2021 23:00	3823200	1.518	1154.064	10.475	996.135	
24/12/2021 00:00	3826800	1.517	1154.141	10.637	995.742	
24/12/2021 01:00	3830400	1.52	1153.88	10.583	995.388	
24/12/2021 02:00	3834000	1.522	1153.66	10.583	995.314	
24/12/2021 03:00	3837600	1.521	1153.733	10.421	994.27	
24/12/2021 04:00	3841200	1.52	1153.844	10.583	993.433	
24/12/2021 05:00	3844800	1.521	1153.758	10.583	992.525	
24/12/2021 06:00	3848400	1.52	1153.92	10.637	991.575	
24/12/2021 07:00	3852000	1.521	1153.77	10.529	991.02	
24/12/2021 08:00	3855600	1.525	1153.361	10.583	990.815	
24/12/2021 09:00	3859200	1.531	1152.821	10.529	990.681	
24/12/2021 10:00	3862800	1.527	1153.144	10.421	990.062	
24/12/2021 11:00	3866400	1.532	1152.72	10.583	989.994	
24/12/2021 12:00	3870000	1.533	1152.572	10.529	989.936	
24/12/2021 13:00	3873600	1.53	1152.853	10.529	989.596	
24/12/2021 14:00	3877200	1.535	1152.429	10.637	989.79	
24/12/2021 15:00	3880800	1.535	1152.392	10.421	989.703	
24/12/2021 16:00	3884400	1.537	1152.224	10.475	990.253	

WTP-BH082						
Date and Time	Elapsed Time (Seconds)	Corrected Level Depth To Water (mbgl)	Corrected Pressure (mBar)	Temperature (C)	Barometric Pressure (mBar)	Manual Dip Reading (mbgl)
24/12/2021 17:00	3888000	1.531	1152.823	10.475	989.946	
24/12/2021 18:00	3891600	1.532	1152.686	10.583	990.204	
24/12/2021 19:00	3895200	1.54	1151.868	10.637	990.468	
24/12/2021 20:00	3898800	1.542	1151.741	10.421	990.413	
24/12/2021 21:00	3902400	1.539	1151.993	10.475	990.074	
24/12/2021 22:00	3906000	1.54	1151.922	10.529	989.885	
24/12/2021 23:00	3909600	1.536	1152.345	10.529	989.285	
25/12/2021 00:00	3913200	1.541	1151.859	10.421	989.476	
25/12/2021 01:00	3916800	1.54	1151.911	10.637	989.431	
25/12/2021 02:00	3920400	1.546	1151.374	10.421	989.26	
25/12/2021 03:00	3924000	1.543	1151.602	10.583	988.481	
25/12/2021 04:00	3927600	1.544	1151.512	10.529	988.189	
25/12/2021 05:00	3931200	1.543	1151.64	10.529	988.06	
25/12/2021 06:00	3934800	1.539	1152.015	10.583	987.776	
25/12/2021 07:00	3938400	1.545	1151.382	10.583	987.999	
25/12/2021 08:00	3942000	1.545	1151.405	10.421	987.591	
25/12/2021 09:00	3945600	1.552	1150.71	10.529	988.699	
25/12/2021 10:00	3949200	1.543	1151.636	10.583	988.33	
25/12/2021 11:00	3952800	1.546	1151.346	10.421	988.294	
25/12/2021 12:00	3956400	1.547	1151.263	10.583	988.235	
25/12/2021 13:00	3960000	1.546	1151.362	10.583	987.727	
25/12/2021 14:00	3963600	1.544	1151.518	10.421	987.595	
25/12/2021 15:00	3967200	1.543	1151.639	10.637	987.597	
25/12/2021 16:00	3970800	1.542	1151.754	10.583	987.569	
25/12/2021 17:00	3974400	1.546	1151.313	10.421	988.034	
25/12/2021 18:00	3978000	1.541	1151.769	10.421	988.045	
25/12/2021 19:00	3981600	1.55	1150.98	10.529	988.78	
25/12/2021 20:00	3985200	1.55	1150.976	10.421	988.722	
25/12/2021 21:00	3988800	1.548	1151.082	10.637	988.68	
25/12/2021 22:00	3992400	1.539	1151.977	10.583	988.456	
25/12/2021 23:00	3996000	1.547	1151.243	10.583	988.899	
26/12/2021 00:00	3999600	1.542	1151.74	10.475	988.514	
26/12/2021 01:00	4003200	1.546	1151.352	10.529	988.934	
26/12/2021 02:00	4006800	1.545	1151.464	10.637	989.176	
26/12/2021 03:00	4010400	1.548	1151.139	10.475	989.642	
26/12/2021 04:00	4014000	1.548	1151.096	10.637	989.719	
26/12/2021 05:00	4017600	1.549	1151.004	10.475	989.719	
26/12/2021 06:00	4021200	1.551	1150.838	10.475	990.06	
26/12/2021 07:00	4024800	1.551	1150.818	10.583	990.61	
26/12/2021 08:00	4028400	1.546	1151.356	10.421	990.622	
26/12/2021 09:00	4032000	1.546	1151.325	10.529	991.066	
26/12/2021 10:00	4035600	1.547	1151.223	10.529	991.519	
26/12/2021 11:00	4039200	1.545	1151.404	10.421	991.861	
26/12/2021 12:00	4042800	1.55	1150.96	10.421	991.72	
26/12/2021 13:00	4046400	1.546	1151.358	10.637	991.387	

WTP-BH082						
Date and Time	Elapsed Time (Seconds)	Corrected Level Depth To Water (mbgl)	Corrected Pressure (mBar)	Temperature (C)	Barometric Pressure (mBar)	Manual Dip Reading (mbgl)
26/12/2021 14:00	4050000	1.551	1150.882	10.475	991.654	
26/12/2021 15:00	4053600	1.544	1151.552	10.583	991.045	
26/12/2021 16:00	4057200	1.545	1151.44	10.583	991.216	
26/12/2021 17:00	4060800	1.538	1152.137	10.529	991.189	
26/12/2021 18:00	4064400	1.536	1152.346	10.583	990.953	
26/12/2021 19:00	4068000	1.53	1152.906	10.583	990.51	
26/12/2021 20:00	4071600	1.528	1153.042	10.421	989.872	
26/12/2021 21:00	4075200	1.529	1153.006	10.529	989.619	
26/12/2021 22:00	4078800	1.523	1153.549	10.583	989.048	
26/12/2021 23:00	4082400	1.514	1154.492	10.583	988.69	
27/12/2021 00:00	4086000	1.511	1154.715	10.637	988.205	
27/12/2021 01:00	4089600	1.502	1155.613	10.475	987.331	
27/12/2021 02:00	4093200	1.505	1155.367	10.583	986.06	
27/12/2021 03:00	4096800	1.503	1155.524	10.475	985.549	
27/12/2021 04:00	4100400	1.5	1155.844	10.583	984.648	
27/12/2021 05:00	4104000	1.498	1156.071	10.637	984.043	
27/12/2021 06:00	4107600	1.497	1156.121	10.637	983.467	
27/12/2021 07:00	4111200	1.495	1156.346	10.637	982.422	
27/12/2021 08:00	4114800	1.488	1156.997	10.583	981.799	
27/12/2021 09:00	4118400	1.498	1156.07	10.529	982.462	
27/12/2021 10:00	4122000	1.493	1156.546	10.637	981.989	
27/12/2021 11:00	4125600	1.498	1156.009	10.367	981.728	
27/12/2021 12:00	4129200	1.487	1157.079	10.421	980.339	
27/12/2021 13:00	4132800	1.486	1157.186	10.475	979.503	
27/12/2021 14:00	4136400	1.49	1156.769	10.421	979.363	
27/12/2021 15:00	4140000	1.485	1157.325	10.421	978.748	
27/12/2021 16:00	4143600	1.49	1156.807	10.637	980.033	
27/12/2021 17:00	4147200	1.491	1156.698	10.637	980.083	
27/12/2021 18:00	4150800	1.489	1156.914	10.475	980.476	
27/12/2021 19:00	4154400	1.499	1155.94	10.475	981.625	
27/12/2021 20:00	4158000	1.494	1156.468	10.421	981.125	
27/12/2021 21:00	4161600	1.493	1156.5	10.637	981.275	
27/12/2021 22:00	4165200	1.491	1156.683	10.637	981.618	
27/12/2021 23:00	4168800	1.494	1156.441	10.637	982.211	
28/12/2021 00:00	4172400	1.499	1155.968	10.583	981.834	
28/12/2021 01:00	4176000	1.499	1155.943	10.637	981.364	
28/12/2021 02:00	4179600	1.492	1156.628	10.421	980.321	
28/12/2021 03:00	4183200	1.491	1156.752	10.475	980.521	
28/12/2021 04:00	4186800	1.485	1157.278	10.583	980.758	
28/12/2021 05:00	4190400	1.49	1156.766	10.583	981.738	
28/12/2021 06:00	4194000	1.484	1157.359	10.475	982.662	
28/12/2021 07:00	4197600	1.488	1156.969	10.583	984.518	
28/12/2021 08:00	4201200	1.494	1156.392	10.529	987.11	
28/12/2021 09:00	4204800	1.492	1156.653	10.637	989.135	
28/12/2021 10:00	4208400	1.481	1157.742	10.583	990.179	

WTP-BH082						
Date and Time	Elapsed Time (Seconds)	Corrected Level Depth To Water (mbgl)	Corrected Pressure (mBar)	Temperature (C)	Barometric Pressure (mBar)	Manual Dip Reading (mbgl)
28/12/2021 11:00	4212000	1.479	1157.846	10.583	991.596	
28/12/2021 12:00	4215600	1.48	1157.776	10.583	992.778	
28/12/2021 13:00	4219200	1.475	1158.237	10.475	993.133	
28/12/2021 14:00	4222800	1.471	1158.707	10.583	993.661	
28/12/2021 15:00	4226400	1.468	1159.013	10.529	994.319	
28/12/2021 16:00	4230000	1.464	1159.348	10.583	994.483	
28/12/2021 17:00	4233600	1.47	1158.807	10.475	995.314	
28/12/2021 18:00	4237200	1.46	1159.772	10.421	995.137	
28/12/2021 19:00	4240800	1.462	1159.545	10.637	994.611	
28/12/2021 20:00	4244400	1.452	1160.567	10.637	994.292	
28/12/2021 21:00	4248000	1.454	1160.355	10.637	994.855	
28/12/2021 22:00	4251600	1.448	1160.942	10.421	993.85	
28/12/2021 23:00	4255200	1.449	1160.834	10.529	993.376	
29/12/2021 00:00	4258800	1.446	1161.13	10.583	992.526	
29/12/2021 01:00	4262400	1.449	1160.786	10.529	992.019	
29/12/2021 02:00	4266000	1.443	1161.407	10.475	990.783	
29/12/2021 03:00	4269600	1.436	1162.136	10.637	989.503	
29/12/2021 04:00	4273200	1.43	1162.689	10.529	987.424	
29/12/2021 05:00	4276800	1.422	1163.437	10.583	985.245	
29/12/2021 06:00	4280400	1.423	1163.332	10.475	984.117	
29/12/2021 07:00	4284000	1.428	1162.872	10.421	985.014	
29/12/2021 08:00	4287600	1.429	1162.785	10.637	986.806	
29/12/2021 09:00	4291200	1.428	1162.862	10.421	988.769	
29/12/2021 10:00	4294800	1.429	1162.754	10.583	991.02	
29/12/2021 11:00	4298400	1.43	1162.732	10.421	992.412	
29/12/2021 12:00	4302000	1.425	1163.174	10.529	993.32	
29/12/2021 13:00	4305600	1.428	1162.87	10.583	994.124	
29/12/2021 14:00	4309200	1.422	1163.444	10.583	994.252	
29/12/2021 15:00	4312800	1.42	1163.644	10.637	993.849	
29/12/2021 16:00	4316400	1.418	1163.856	10.583	994.308	
29/12/2021 17:00	4320000	1.417	1163.952	10.475	994.56	
29/12/2021 18:00	4323600	1.413	1164.311	10.583	994.44	
29/12/2021 19:00	4327200	1.417	1163.981	10.475	994.882	
29/12/2021 20:00	4330800	1.409	1164.791	10.421	994.041	
29/12/2021 21:00	4334400	1.405	1165.177	10.637	994.249	
29/12/2021 22:00	4338000	1.407	1164.987	10.637	995.025	
29/12/2021 23:00	4341600	1.403	1165.372	10.529	994.693	
30/12/2021 00:00	4345200	1.409	1164.782	10.583	995.022	
30/12/2021 01:00	4348800	1.407	1164.917	10.529	995.032	
30/12/2021 02:00	4352400	1.408	1164.893	10.475	995.962	
30/12/2021 03:00	4356000	1.404	1165.211	10.421	996.022	
30/12/2021 04:00	4359600	1.4	1165.59	10.583	997.144	
30/12/2021 05:00	4363200	1.406	1165.058	10.421	997.816	
30/12/2021 06:00	4366800	1.404	1165.215	10.475	997.455	
30/12/2021 07:00	4370400	1.401	1165.555	10.583	997.706	

WTP-BH082						
Date and Time	Elapsed Time (Seconds)	Corrected Level Depth To Water (mbgl)	Corrected Pressure (mBar)	Temperature (C)	Barometric Pressure (mBar)	Manual Dip Reading (mbgl)
30/12/2021 08:00	4374000	1.4	1165.653	10.583	998.018	
30/12/2021 09:00	4377600	1.405	1165.173	10.475	999.373	
30/12/2021 10:00	4381200	1.405	1165.093	10.583	999.633	
30/12/2021 11:00	4384800	1.4	1165.665	10.475	999.642	
30/12/2021 12:00	4388400	1.403	1165.382	10.475	998.929	
30/12/2021 13:00	4392000	1.406	1165.065	10.637	999.75	
30/12/2021 14:00	4395600	1.399	1165.726	10.583	998.296	
30/12/2021 15:00	4399200	1.396	1166.023	10.529	998.847	
30/12/2021 16:00	4402800	1.386	1166.98	10.421	997.885	
30/12/2021 17:00	4406400	1.385	1167.069	10.421	997.796	
30/12/2021 18:00	4410000	1.388	1166.79	10.475	998.4	
30/12/2021 19:00	4413600	1.376	1167.969	10.637	997.197	
30/12/2021 20:00	4417200	1.373	1168.298	10.421	997.505	
30/12/2021 21:00	4420800	1.355	1170.041	10.421	996.583	
30/12/2021 22:00	4424400	1.341	1171.391	10.637	996.823	
30/12/2021 23:00	4428000	1.328	1172.66	10.583	996.402	
31/12/2021 00:00	4431600	1.317	1173.78	10.637	995.841	
31/12/2021 01:00	4435200	1.313	1174.106	10.529	996.331	
31/12/2021 02:00	4438800	1.321	1173.376	10.421	996.823	
31/12/2021 03:00	4442400	1.313	1174.189	10.637	996.662	
31/12/2021 04:00	4446000	1.306	1174.815	10.583	996.943	
31/12/2021 05:00	4449600	1.298	1175.646	10.583	997.344	
31/12/2021 06:00	4453200	1.291	1176.349	10.583	998.517	
31/12/2021 07:00	4456800	1.28	1177.365	10.421	999.049	
31/12/2021 08:00	4460400	1.278	1177.602	10.367	1000.833	
31/12/2021 09:00	4464000	1.275	1177.842	10.421	1001.856	
31/12/2021 10:00	4467600	1.271	1178.303	10.421	1002.217	
31/12/2021 11:00	4471200	1.273	1178.073	10.637	1003.688	
31/12/2021 12:00	4474800	1.271	1178.223	10.421	1003.939	
31/12/2021 13:00	4478400	1.263	1179.014	10.421	1004.263	
31/12/2021 14:00	4482000	1.257	1179.634	10.529	1004.704	
31/12/2021 15:00	4485600	1.266	1178.76	10.421	1004.341	
31/12/2021 16:00	4489200	1.269	1178.5	10.475	1004.28	
31/12/2021 17:00	4492800	1.273	1178.114	10.421	1003.638	
31/12/2021 18:00	4496400	1.264	1178.979	10.637	1003.016	
31/12/2021 19:00	4500000	1.269	1178.481	10.529	1003.217	
31/12/2021 20:00	4503600	1.266	1178.795	10.637	1002.144	
31/12/2021 21:00	4507200	1.269	1178.423	10.583	1001.252	
31/12/2021 22:00	4510800	1.266	1178.807	10.475	1000.219	
31/12/2021 23:00	4514400	1.258	1179.539	10.421	999.338	
01/01/2022 00:00	4518000	1.259	1179.44	10.529	999.148	
01/01/2022 01:00	4521600	1.265	1178.881	10.637	996.954	
01/01/2022 02:00	4525200	1.263	1179.055	10.583	995.752	
01/01/2022 03:00	4528800	1.266	1178.763	10.637	994.258	
01/01/2022 04:00	4532400	1.262	1179.197	10.475	993.847	

WTP-BH082						
Date and Time	Elapsed Time (Seconds)	Corrected Level Depth To Water (mbgl)	Corrected Pressure (mBar)	Temperature (C)	Barometric Pressure (mBar)	Manual Dip Reading (mbgl)
01/01/2022 05:00	4536000	1.259	1179.461	10.583	993.587	
01/01/2022 06:00	4539600	1.264	1178.973	10.421	995.33	
01/01/2022 07:00	4543200	1.273	1178.081	10.421	996.573	
01/01/2022 08:00	4546800	1.277	1177.642	10.475	997.219	
01/01/2022 09:00	4550400	1.288	1176.589	10.421	998.593	
01/01/2022 10:00	4554000	1.282	1177.216	10.475	998.994	
01/01/2022 11:00	4557600	1.288	1176.586	10.637	999.602	
01/01/2022 12:00	4561200	1.276	1177.763	10.475	999.328	
01/01/2022 13:00	4564800	1.288	1176.576	10.421	999.368	
01/01/2022 14:00	4568400	1.288	1176.583	10.421	998.716	
01/01/2022 15:00	4572000	1.296	1175.848	10.529	999.338	
01/01/2022 16:00	4575600	1.292	1176.213	10.529	999.97	
01/01/2022 17:00	4579200	1.29	1176.42	10.421	1000.228	
01/01/2022 18:00	4582800	1.297	1175.718	10.421	1000.578	
01/01/2022 19:00	4586400	1.289	1176.501	10.421	1000.44	
01/01/2022 20:00	4590000	1.307	1174.73	10.583	1000.723	
01/01/2022 21:00	4593600	1.299	1175.508	10.583	1000.531	
01/01/2022 22:00	4597200	1.296	1175.798	10.583	1000.006	
01/01/2022 23:00	4600800	1.301	1175.349	10.475	1000.04	
02/01/2022 00:00	4604400	1.295	1175.905	10.529	999.516	
02/01/2022 01:00	4608000	1.297	1175.765	10.529	998.776	
02/01/2022 02:00	4611600	1.302	1175.278	10.421	998.145	
02/01/2022 03:00	4615200	1.303	1175.13	10.529	998.18	
02/01/2022 04:00	4618800	1.301	1175.342	10.583	997.765	
02/01/2022 05:00	4622400	1.296	1175.804	10.475	997.65	
02/01/2022 06:00	4626000	1.321	1173.335	10.475	997.071	
02/01/2022 07:00	4629600	1.316	1173.837	10.529	997.128	
02/01/2022 08:00	4633200	1.3	1175.385	10.583	996.256	
02/01/2022 09:00	4636800	1.31	1174.399	10.529	997.328	
02/01/2022 10:00	4640400	1.315	1173.938	10.529	997.085	
02/01/2022 11:00	4644000	1.321	1173.37	10.529	997.126	
02/01/2022 12:00	4647600	1.317	1173.759	10.475	996.471	
02/01/2022 13:00	4651200	1.306	1174.826	10.637	996.554	
02/01/2022 14:00	4654800	1.319	1173.58	10.475	996.825	
02/01/2022 15:00	4658400	1.321	1173.391	10.583	996.96	
02/01/2022 16:00	4662000	1.314	1174.05	10.529	997.56	
02/01/2022 17:00	4665600	1.321	1173.365	10.475	997.861	
02/01/2022 18:00	4669200	1.317	1173.714	10.475	998.041	
02/01/2022 19:00	4672800	1.313	1174.184	10.583	998.395	
02/01/2022 20:00	4676400	1.315	1173.931	10.583	999.059	
02/01/2022 21:00	4680000	1.324	1173.086	10.421	999.223	
02/01/2022 22:00	4683600	1.328	1172.718	10.475	999.681	
02/01/2022 23:00	4687200	1.319	1173.545	10.475	999.323	
03/01/2022 00:00	4690800	1.321	1173.407	10.475	999.695	
03/01/2022 01:00	4694400	1.324	1173.106	10.475	999.411	

WTP-BH082						
Date and Time	Elapsed Time (Seconds)	Corrected Level Depth To Water (mbgl)	Corrected Pressure (mBar)	Temperature (C)	Barometric Pressure (mBar)	Manual Dip Reading (mbgl)
03/01/2022 02:00	4698000	1.326	1172.911	10.583	999.668	
03/01/2022 03:00	4701600	1.317	1173.789	10.529	999.111	
03/01/2022 04:00	4705200	1.334	1172.106	10.529	998.917	
03/01/2022 05:00	4708800	1.333	1172.216	10.475	998.073	
03/01/2022 06:00	4712400	1.331	1172.354	10.529	998.26	
03/01/2022 07:00	4716000	1.342	1171.276	10.529	997.93	
03/01/2022 08:00	4719600	1.328	1172.73	10.529	997.472	
03/01/2022 09:00	4723200	1.349	1170.633	10.475	998.073	
03/01/2022 10:00	4726800	1.337	1171.795	10.529	997.88	
03/01/2022 11:00	4730400	1.339	1171.624	10.583	997.672	
03/01/2022 12:00	4734000	1.349	1170.647	10.475	997.355	
03/01/2022 13:00	4737600	1.338	1171.709	10.529	996.794	
03/01/2022 14:00	4741200	1.34	1171.515	10.529	996.109	
03/01/2022 15:00	4744800	1.334	1172.117	10.475	995.241	
03/01/2022 16:00	4748400	1.346	1170.902	10.583	993.999	
03/01/2022 17:00	4752000	1.345	1170.989	10.583	993.444	
03/01/2022 18:00	4755600	1.349	1170.632	10.583	992.628	
03/01/2022 19:00	4759200	1.355	1170.074	10.529	993.155	
03/01/2022 20:00	4762800	1.349	1170.585	10.583	994.844	
03/01/2022 21:00	4766400	1.341	1171.418	10.529	997.32	
03/01/2022 22:00	4770000	1.348	1170.697	10.475	998.889	
03/01/2022 23:00	4773600	1.339	1171.604	10.583	999.862	
04/01/2022 00:00	4777200	1.363	1169.234	10.583	1000.707	
04/01/2022 01:00	4780800	1.364	1169.11	10.529	1001.328	
04/01/2022 02:00	4784400	1.356	1169.933	10.529	1001.208	
04/01/2022 03:00	4788000	1.352	1170.353	10.529	1002.136	
04/01/2022 04:00	4791600	1.362	1169.323	10.529	1002.229	
04/01/2022 05:00	4795200	1.369	1168.659	10.475	1003.622	
04/01/2022 06:00	4798800	1.361	1169.439	10.475	1004.016	
04/01/2022 07:00	4802400	1.346	1170.923	10.475	1004.7	
04/01/2022 08:00	4806000	1.352	1170.29	10.421	1004.951	
04/01/2022 09:00	4809600	1.353	1170.256	10.421	1006.392	
04/01/2022 10:00	4813200	1.366	1168.946	10.583	1006.858	
04/01/2022 11:00	4816800	1.357	1169.812	10.529	1007.074	
04/01/2022 12:00	4820400	1.36	1169.52	10.529	1007.543	
04/01/2022 13:00	4824000	1.37	1168.585	10.529	1008.125	
04/01/2022 14:00	4827600	1.356	1169.986	10.475	1008.101	
04/01/2022 15:00	4831200	1.355	1170.072	10.583	1007.902	
04/01/2022 16:00	4834800	1.363	1169.234	10.475	1008.443	
04/01/2022 17:00	4838400	1.361	1169.464	10.475	1008.506	
04/01/2022 18:00	4842000	1.363	1169.302	10.583	1009.024	
04/01/2022 19:00	4845600	1.344	1171.104	10.583	1009.275	
04/01/2022 20:00	4849200	1.36	1169.568	10.475	1010.103	
04/01/2022 21:00	4852800	1.354	1170.12	10.583	1010.2	
04/01/2022 22:00	4856400	1.36	1169.588	10.475	1010.669	

WTP-BH082						
Date and Time	Elapsed Time (Seconds)	Corrected Level Depth To Water (mbgl)	Corrected Pressure (mBar)	Temperature (C)	Barometric Pressure (mBar)	Manual Dip Reading (mbgl)
04/01/2022 23:00	4860000	1.355	1170.009	10.529	1010.867	
05/01/2022 00:00	4863600	1.355	1170.071	10.529	1010.922	
05/01/2022 01:00	4867200	1.349	1170.596	10.475	1010.717	
05/01/2022 02:00	4870800	1.34	1171.512	10.583	1010.393	
05/01/2022 03:00	4874400	1.361	1169.428	10.583	1011.479	
05/01/2022 04:00	4878000	1.358	1169.711	10.529	1011.634	
05/01/2022 05:00	4881600	1.353	1170.269	10.583	1011.987	
05/01/2022 06:00	4885200	1.35	1170.516	10.475	1012.382	
05/01/2022 07:00	4888800	1.354	1170.171	10.475	1013.08	
05/01/2022 08:00	4892400	1.353	1170.244	10.583	1013.48	
05/01/2022 09:00	4896000	1.358	1169.733	10.529	1014.78	
05/01/2022 10:00	4899600	1.355	1170.034	10.583	1015.039	
05/01/2022 11:00	4903200	1.353	1170.196	10.583	1015.523	
05/01/2022 12:00	4906800	1.344	1171.113	10.475	1015.717	
05/01/2022 13:00	4910400	1.347	1170.78	10.475	1015.756	
05/01/2022 14:00	4914000	1.348	1170.76	10.475	1015.248	
05/01/2022 15:00	4917600	1.347	1170.797	10.529	1015.418	
05/01/2022 16:00	4921200	1.351	1170.44	10.583	1015.514	
05/01/2022 17:00	4924800	1.356	1169.949	10.529	1015.973	
05/01/2022 18:00	4928400	1.352	1170.329	10.583	1016.212	
05/01/2022 19:00	4932000	1.365	1169.081	10.421	1015.839	
05/01/2022 20:00	4935600	1.369	1168.659	10.583	1015.828	
05/01/2022 21:00	4939200	1.368	1168.804	10.529	1015.123	
05/01/2022 22:00	4942800	1.364	1169.161	10.583	1014.269	
05/01/2022 23:00	4946400	1.38	1167.547	10.475	1013.473	
06/01/2022 00:00	4950000	1.365	1169.042	10.583	1011.748	
06/01/2022 01:00	4953600	1.376	1167.956	10.529	1009.987	
06/01/2022 02:00	4957200	1.365	1169.019	10.475	1009.421	
06/01/2022 03:00	4960800	1.371	1168.458	10.529	1007.667	
06/01/2022 04:00	4964400	1.358	1169.746	10.583	1005.12	
06/01/2022 05:00	4968000	1.381	1167.508	10.583	1004.367	
06/01/2022 06:00	4971600	1.362	1169.338	10.583	1001.717	
06/01/2022 07:00	4975200	1.384	1167.201	10.475	1000.04	
06/01/2022 08:00	4978800	1.376	1168.03	10.475	998.507	
06/01/2022 09:00	4982400	1.376	1167.953	10.529	999.261	
06/01/2022 10:00	4986000	1.375	1168.066	10.475	998.94	
06/01/2022 11:00	4989600	1.374	1168.214	10.475	998.91	
06/01/2022 12:00	4993200	1.371	1168.448	10.529	999.527	
06/01/2022 13:00	4996800	1.379	1167.656	10.583	999.589	
06/01/2022 14:00	5000400	1.379	1167.667	10.475	999.925	
06/01/2022 15:00	5004000	1.36	1169.598	10.475	1000.515	
06/01/2022 16:00	5007600	1.38	1167.557	10.529	1000.184	
06/01/2022 17:00	5011200	1.379	1167.697	10.583	1000.544	
06/01/2022 18:00	5014800	1.382	1167.349	10.637	1001.158	
06/01/2022 19:00	5018400	1.38	1167.633	10.583	1001.136	

WTP-BH082						
Date and Time	Elapsed Time (Seconds)	Corrected Level Depth To Water (mbgl)	Corrected Pressure (mBar)	Temperature (C)	Barometric Pressure (mBar)	Manual Dip Reading (mbgl)
06/01/2022 20:00	5022000	1.375	1168.102	10.583	1001.546	
06/01/2022 21:00	5025600	1.384	1167.213	10.583	1001.439	
06/01/2022 22:00	5029200	1.38	1167.566	10.583	1002.375	
06/01/2022 23:00	5032800	1.389	1166.707	10.583	1002.355	
07/01/2022 00:00	5036400	1.381	1167.466	10.475	1002.705	
07/01/2022 01:00	5040000	1.375	1168.124	10.583	1002.696	
07/01/2022 02:00	5043600	1.381	1167.46	10.583	1002.246	
07/01/2022 03:00	5047200	1.382	1167.401	10.475	1003.591	
07/01/2022 04:00	5050800	1.379	1167.674	10.475	1003.494	
07/01/2022 05:00	5054400	1.367	1168.894	10.583	1003.685	
07/01/2022 06:00	5058000	1.364	1169.123	10.583	1004.277	
07/01/2022 07:00	5061600	1.363	1169.269	10.421	1003.627	
07/01/2022 08:00	5065200	1.362	1169.345	10.583	1003.938	
07/01/2022 09:00	5068800	1.371	1168.449	10.583	1004.306	
07/01/2022 10:00	5072400	1.36	1169.532	10.529	1003.837	
07/01/2022 11:00	5076000	1.362	1169.369	10.583	1003.913	
07/01/2022 12:00	5079600	1.364	1169.141	10.583	1004.669	
07/01/2022 13:00	5083200	1.365	1169.016	10.475	1006.256	
07/01/2022 14:00	5086800	1.354	1170.175	10.475	1006.212	
07/01/2022 15:00	5090400	1.356	1169.925	10.583	1006.642	
07/01/2022 16:00	5094000	1.343	1171.237	10.421	1006.936	
07/01/2022 17:00	5097600	1.334	1172.106	10.529	1007.596	
07/01/2022 18:00	5101200	1.337	1171.761	10.583	1007.68	
07/01/2022 19:00	5104800	1.327	1172.772	10.475	1007.485	
07/01/2022 20:00	5108400	1.315	1173.923	10.583	1006.867	
07/01/2022 21:00	5112000	1.316	1173.875	10.637	1006.595	
07/01/2022 22:00	5115600	1.325	1172.992	10.475	1004.978	
07/01/2022 23:00	5119200	1.327	1172.782	10.583	1003.55	
08/01/2022 00:00	5122800	1.341	1171.393	10.421	1002.498	
08/01/2022 01:00	5126400	1.325	1173.004	10.475	1000.509	
08/01/2022 02:00	5130000	1.322	1173.264	10.529	998.053	
08/01/2022 03:00	5133600	1.316	1173.818	10.529	996.736	
08/01/2022 04:00	5137200	1.314	1174.055	10.529	995.033	
08/01/2022 05:00	5140800	1.312	1174.294	10.583	994.299	
08/01/2022 06:00	5144400	1.32	1173.469	10.475	992.659	
08/01/2022 07:00	5148000	1.308	1174.651	10.583	992.536	
08/01/2022 08:00	5151600	1.296	1175.788	10.475	992.332	
08/01/2022 09:00	5155200	1.267	1178.641	10.475	992.292	
08/01/2022 10:00	5158800	1.234	1181.915	10.583	992.247	
08/01/2022 11:00	5162400	1.176	1187.56	10.529	992.436	
08/01/2022 12:00	5166000	1.147	1190.461	10.583	992.441	
08/01/2022 13:00	5169600	1.147	1190.436	10.475	992.58	
08/01/2022 14:00	5173200	1.142	1190.868	10.583	992.504	
08/01/2022 15:00	5176800	1.148	1190.295	10.583	993.019	
08/01/2022 16:00	5180400	1.159	1189.254	10.529	993.558	

WTP-BH082						
Date and Time	Elapsed Time (Seconds)	Corrected Level Depth To Water (mbgl)	Corrected Pressure (mBar)	Temperature (C)	Barometric Pressure (mBar)	Manual Dip Reading (mbgl)
08/01/2022 17:00	5184000	1.168	1188.382	10.637	994.552	
08/01/2022 18:00	5187600	1.173	1187.884	10.583	994.901	
08/01/2022 19:00	5191200	1.173	1187.865	10.529	994.947	
08/01/2022 20:00	5194800	1.177	1187.522	10.529	994.939	
08/01/2022 21:00	5198400	1.175	1187.705	10.529	995.576	
08/01/2022 22:00	5202000	1.158	1189.299	10.583	994.718	
08/01/2022 23:00	5205600	1.179	1187.298	10.529	995.749	
09/01/2022 00:00	5209200	1.171	1188.068	10.475	995.945	
09/01/2022 01:00	5212800	1.172	1188.01	10.583	996.241	
09/01/2022 02:00	5216400	1.174	1187.769	10.583	996.131	
09/01/2022 03:00	5220000	1.17	1188.128	10.529	996.034	
09/01/2022 04:00	5223600	1.168	1188.397	10.583	996.441	
09/01/2022 05:00	5227200	1.176	1187.617	10.583	996.753	
09/01/2022 06:00	5230800	1.217	1183.536	10.529	997.222	
09/01/2022 07:00	5234400	1.2	1185.203	10.583	996.585	
09/01/2022 08:00	5238000	1.196	1185.629	10.475	997.093	
09/01/2022 09:00	5241600	1.195	1185.749	10.583	997.506	
09/01/2022 10:00	5245200	1.193	1185.939	10.583	997.433	
09/01/2022 11:00	5248800	1.186	1186.633	10.475	997.497	
09/01/2022 12:00	5252400	1.179	1187.322	10.583	997.106	
09/01/2022 13:00	5256000	1.192	1186.049	10.583	997.675	
09/01/2022 14:00	5259600	1.199	1185.299	10.529	997.689	
09/01/2022 15:00	5263200	1.181	1187.121	10.583	998.246	
09/01/2022 16:00	5266800	1.214	1183.834	10.583	998.833	
09/01/2022 17:00	5270400	1.2	1185.177	10.583	999.251	
09/01/2022 18:00	5274000	1.197	1185.563	10.583	999.745	
09/01/2022 19:00	5277600	1.193	1185.901	10.475	999.99	
09/01/2022 20:00	5281200	1.196	1185.653	10.583	1000.477	
09/01/2022 21:00	5284800	1.217	1183.543	10.583	1000.709	
09/01/2022 22:00	5288400	1.221	1183.2	10.583	1001.991	
09/01/2022 23:00	5292000	1.203	1184.883	10.583	1002.011	
10/01/2022 00:00	5295600	1.205	1184.782	10.583	1002.581	
10/01/2022 01:00	5299200	1.195	1185.763	10.583	1003.596	
10/01/2022 02:00	5302800	1.212	1184.049	10.529	1002.871	
10/01/2022 03:00	5306400	1.208	1184.472	10.529	1003.388	
10/01/2022 04:00	5310000	1.2	1185.206	10.475	1003.737	
10/01/2022 05:00	5313600	1.196	1185.573	10.583	1003.904	
10/01/2022 06:00	5317200	1.187	1186.465	10.529	1004.33	
10/01/2022 07:00	5320800	1.213	1183.946	10.475	1005.349	
10/01/2022 08:00	5324400	1.196	1185.645	10.583	1005.299	
10/01/2022 09:00	5328000	1.204	1184.838	10.475	1006.042	
10/01/2022 10:00	5331600	1.208	1184.393	10.583	1007.021	
10/01/2022 11:00	5335200	1.192	1186.035	10.583	1007.023	
10/01/2022 12:00	5338800	1.195	1185.73	10.529	1007.238	
10/01/2022 13:00	5342400	1.2	1185.185	10.475	1007.516	

WTP-BH082						
Date and Time	Elapsed Time (Seconds)	Corrected Level Depth To Water (mbgl)	Corrected Pressure (mBar)	Temperature (C)	Barometric Pressure (mBar)	Manual Dip Reading (mbgl)
10/01/2022 14:00	5346000	1.207	1184.546	10.529	1008.187	
10/01/2022 15:00	5349600	1.201	1185.152	10.475	1009.017	
10/01/2022 16:00	5353200	1.194	1185.785	10.475	1010.323	
10/01/2022 17:00	5356800	1.191	1186.149	10.475	1011.544	
10/01/2022 18:00	5360400	1.227	1182.558	10.583	1013.319	
10/01/2022 19:00	5364000	1.216	1183.68	10.583	1014.136	
10/01/2022 20:00	5367600	1.2	1185.264	10.583	1014.726	
10/01/2022 21:00	5371200	1.201	1185.081	10.637	1016.293	
10/01/2022 22:00	5374800	1.189	1186.33	10.583	1017.245	
10/01/2022 23:00	5378400	1.223	1182.922	10.583	1018.067	
11/01/2022 00:00	5382000	1.215	1183.796	10.529	1018.807	
11/01/2022 01:00	5385600	1.205	1184.74	10.529	1019.744	
11/01/2022 02:00	5389200	1.197	1185.51	10.583	1020.064	
11/01/2022 03:00	5392800	1.196	1185.641	10.529	1020.606	
11/01/2022 04:00	5396400	1.204	1184.837	10.583	1021.737	
11/01/2022 05:00	5400000	1.201	1185.086	10.529	1021.749	
11/01/2022 06:00	5403600	1.21	1184.198	10.583	1022.787	
11/01/2022 07:00	5407200	1.212	1184.073	10.529	1023.409	
11/01/2022 08:00	5410800	1.211	1184.189	10.583	1024.383	
11/01/2022 09:00	5414400	1.214	1183.896	10.475	1025.377	
11/01/2022 10:00	5418000	1.209	1184.313	10.529	1026.462	
11/01/2022 11:00	5421600	1.206	1184.611	10.475	1027.544	
11/01/2022 12:00	5425200	1.205	1184.736	10.583	1027.306	
11/01/2022 13:00	5428800	1.207	1184.583	10.583	1027.577	
11/01/2022 14:00	5432400	1.206	1184.626	10.583	1027.593	
11/01/2022 15:00	5436000	1.22	1183.261	10.529	1027.985	
11/01/2022 16:00	5439600	1.218	1183.43	10.637	1028.645	
11/01/2022 17:00	5443200	1.221	1183.206	10.529	1029.275	
11/01/2022 18:00	5446800	1.231	1182.18	10.583	1030.392	
11/01/2022 19:00	5450400	1.228	1182.455	10.583	1031.058	
11/01/2022 20:00	5454000	1.23	1182.302	10.583	1031.858	
11/01/2022 21:00	5457600	1.233	1181.945	10.583	1032.981	
11/01/2022 22:00	5461200	1.236	1181.716	10.529	1033.06	
11/01/2022 23:00	5464800	1.242	1181.112	10.583	1033.99	
12/01/2022 00:00	5468400	1.255	1179.842	10.421	1033.87	
12/01/2022 01:00	5472000	1.254	1179.914	10.529	1034.155	
12/01/2022 02:00	5475600	1.247	1180.617	10.475	1034.244	
12/01/2022 03:00	5479200	1.251	1180.188	10.583	1035.091	
12/01/2022 04:00	5482800	1.248	1180.486	10.583	1035.087	
12/01/2022 05:00	5486400	1.253	1180.015	10.583	1035.734	
12/01/2022 06:00	5490000	1.25	1180.299	10.583	1035.98	
12/01/2022 07:00	5493600	1.244	1180.895	10.583	1036.737	
12/01/2022 08:00	5497200	1.244	1180.913	10.529	1036.687	
12/01/2022 09:00	5500800	1.251	1180.268	10.529	1037.391	
12/01/2022 10:00	5504400	1.248	1180.535	10.475	1037.503	

WTP-BH082						
Date and Time	Elapsed Time (Seconds)	Corrected Level Depth To Water (mbgl)	Corrected Pressure (mBar)	Temperature (C)	Barometric Pressure (mBar)	Manual Dip Reading (mbgl)
12/01/2022 11:00	5508000	1.253	1180.04	10.583	1037.651	
12/01/2022 12:00	5511600	1.248	1180.514	10.583	1037.059	
12/01/2022 13:00	5515200	1.249	1180.431	10.475	1036.783	
12/01/2022 14:00	5518800	1.246	1180.723	10.583	1036.262	
12/01/2022 15:00	5522400	1.241	1181.174	10.583	1035.869	
12/01/2022 16:00	5526000	1.241	1181.197	10.583	1035.847	
12/01/2022 17:00	5529600	1.25	1180.318	10.529	1036.164	
12/01/2022 18:00	5533200	1.256	1179.724	10.475	1036.843	
12/01/2022 19:00	5536800	1.265	1178.826	10.583	1036.629	
12/01/2022 20:00	5540400	1.265	1178.872	10.583	1036.995	
12/01/2022 21:00	5544000	1.264	1178.943	10.421	1037.181	
12/01/2022 22:00	5547600	1.26	1179.388	10.583	1037.361	
12/01/2022 23:00	5551200	1.263	1179.056	10.529	1036.897	
13/01/2022 00:00	5554800	1.259	1179.464	10.475	1037.339	
13/01/2022 01:00	5558400	1.259	1179.44	10.583	1037.133	
13/01/2022 02:00	5562000	1.25	1180.36	10.583	1036.977	
13/01/2022 03:00	5565600	1.31	1174.416	10.475	1037.327	
13/01/2022 04:00	5569200	1.307	1174.769	10.583	1036.627	
13/01/2022 05:00	5572800	1.302	1175.264	10.529	1036.689	
13/01/2022 06:00	5576400	1.289	1176.534	10.475	1035.797	
13/01/2022 07:00	5580000	1.282	1177.238	10.583	1036.157	
13/01/2022 08:00	5583600	1.271	1178.221	10.583	1036.117	
13/01/2022 09:00	5587200	1.277	1177.633	10.583	1036.175	
13/01/2022 10:00	5590800	1.271	1178.288	10.475	1036.69	
13/01/2022 11:00	5594400	1.264	1178.926	10.583	1036.235	
13/01/2022 12:00	5598000	1.262	1179.148	10.583	1035.602	
13/01/2022 13:00	5601600	1.269	1178.443	10.475	1035.83	
13/01/2022 14:00	5605200	1.281	1177.287	10.583	1035.344	
13/01/2022 15:00	5608800	1.275	1177.887	10.583	1035.097	
13/01/2022 16:00	5612400	1.275	1177.91	10.529	1034.866	
13/01/2022 17:00	5616000	1.267	1178.636	10.475	1034.402	
13/01/2022 18:00	5619600	1.262	1179.14	10.583	1033.726	
13/01/2022 19:00	5623200	1.26	1179.384	10.475	1033.654	
13/01/2022 20:00	5626800	1.278	1177.609	10.583	1033.905	
13/01/2022 21:00	5630400	1.269	1178.495	10.529	1033.81	
13/01/2022 22:00	5634000	1.268	1178.552	10.475	1033.721	
13/01/2022 23:00	5637600	1.279	1177.456	10.529	1033.966	
14/01/2022 00:00	5641200	1.282	1177.203	10.583	1033.369	
14/01/2022 01:00	5644800	1.273	1178.045	10.475	1033.052	
14/01/2022 02:00	5648400	1.274	1177.966	10.583	1032.489	
14/01/2022 03:00	5652000	1.288	1176.6	10.583	1032.267	
14/01/2022 04:00	5655600	1.292	1176.253	10.475	1031.609	
14/01/2022 05:00	5659200	1.283	1177.094	10.583	1031.243	
14/01/2022 06:00	5662800	1.292	1176.22	10.637	1031.032	
14/01/2022 07:00	5666400	1.287	1176.716	10.475	1031.087	

WTP-BH082						
Date and Time	Elapsed Time (Seconds)	Corrected Level Depth To Water (mbgl)	Corrected Pressure (mBar)	Temperature (C)	Barometric Pressure (mBar)	Manual Dip Reading (mbgl)
14/01/2022 08:00	5670000	1.28	1177.425	10.583	1031.383	
14/01/2022 09:00	5673600	1.278	1177.619	10.583	1030.836	
14/01/2022 10:00	5677200	1.273	1178.055	10.583	1030.811	
14/01/2022 11:00	5680800	1.296	1175.799	10.583	1030.068	
14/01/2022 12:00	5684400	1.28	1177.391	10.583	1029.712	
14/01/2022 13:00	5688000	1.279	1177.511	10.529	1029.03	
14/01/2022 14:00	5691600	1.294	1176.015	10.529	1028.352	
14/01/2022 15:00	5695200	1.297	1175.74	10.583	1027.248	
14/01/2022 16:00	5698800	1.295	1175.895	10.475	1026.735	
14/01/2022 17:00	5702400	1.286	1176.762	10.475	1025.632	
14/01/2022 18:00	5706000	1.291	1176.28	10.583	1025.944	
14/01/2022 19:00	5709600	1.294	1176.003	10.583	1025.75	
14/01/2022 20:00	5713200	1.286	1176.755	10.583	1024.998	
14/01/2022 21:00	5716800	1.296	1175.778	10.583	1024.858	
14/01/2022 22:00	5720400	1.299	1175.571	10.583	1024.066	
14/01/2022 23:00	5724000	1.297	1175.703	10.529	1023.198	
15/01/2022 00:00	5727600	1.296	1175.866	10.475	1022.416	
15/01/2022 01:00	5731200	1.321	1173.34	10.475	1021.358	
15/01/2022 02:00	5734800	1.32	1173.443	10.583	1020.789	
15/01/2022 03:00	5738400	1.321	1173.321	10.421	1020.405	
15/01/2022 04:00	5742000	1.309	1174.508	10.583	1019.079	
15/01/2022 05:00	5745600	1.326	1172.899	10.475	1018.628	
15/01/2022 06:00	5749200	1.326	1172.841	10.529	1018.482	
15/01/2022 07:00	5752800	1.33	1172.466	10.475	1018.532	
15/01/2022 08:00	5756400	1.325	1172.943	10.583	1018.236	
15/01/2022 09:00	5760000	1.304	1175.063	10.421	1017.489	
15/01/2022 10:00	5763600	1.308	1174.686	10.583	1017.609	
15/01/2022 11:00	5767200	1.318	1173.644	10.529	1016.975	
15/01/2022 12:00	5770800	1.324	1173.115	10.475	1016.944	
15/01/2022 13:00	5774400	1.309	1174.555	10.475	1016.267	
15/01/2022 14:00	5778000	1.324	1173.12	10.529	1015.679	
15/01/2022 15:00	5781600	1.327	1172.765	10.637	1015.275	
15/01/2022 16:00	5785200	1.328	1172.662	10.583	1015.288	
15/01/2022 17:00	5788800	1.336	1171.862	10.529	1015.234	
15/01/2022 18:00	5792400	1.335	1171.954	10.421	1015.314	
15/01/2022 19:00	5796000	1.326	1172.902	10.583	1015.635	
15/01/2022 20:00	5799600	1.316	1173.845	10.583	1015.338	
15/01/2022 21:00	5803200	1.31	1174.413	10.475	1015.411	
15/01/2022 22:00	5806800	1.315	1173.983	10.529	1016.342	
15/01/2022 23:00	5810400	1.315	1173.976	10.475	1016.787	
16/01/2022 00:00	5814000	1.311	1174.34	10.475	1017.304	
16/01/2022 01:00	5817600	1.32	1173.458	10.583	1017.779	
16/01/2022 02:00	5821200	1.316	1173.825	10.529	1017.323	
16/01/2022 03:00	5824800	1.319	1173.525	10.475	1019.058	
16/01/2022 04:00	5828400	1.335	1171.98	10.475	1019.782	

WTP-BH082						
Date and Time	Elapsed Time (Seconds)	Corrected Level Depth To Water (mbgl)	Corrected Pressure (mBar)	Temperature (C)	Barometric Pressure (mBar)	Manual Dip Reading (mbgl)
16/01/2022 05:00	5832000	1.327	1172.775	10.583	1019.754	
16/01/2022 06:00	5835600	1.327	1172.787	10.475	1020.09	
16/01/2022 07:00	5839200	1.331	1172.386	10.475	1021.549	
16/01/2022 08:00	5842800	1.336	1171.9	10.583	1023.096	
16/01/2022 09:00	5846400	1.352	1170.338	10.583	1024.364	
16/01/2022 10:00	5850000	1.344	1171.103	10.529	1025.33	
16/01/2022 11:00	5853600	1.337	1171.784	10.583	1026.561	
16/01/2022 12:00	5857200	1.328	1172.689	10.637	1026.98	
16/01/2022 13:00	5860800	1.338	1171.712	10.583	1027.103	
16/01/2022 14:00	5864400	1.345	1171.03	10.583	1027.432	
16/01/2022 15:00	5868000	1.349	1170.597	10.583	1027.925	
16/01/2022 16:00	5871600	1.339	1171.629	10.583	1028.185	
16/01/2022 17:00	5875200	1.34	1171.513	10.583	1029.006	
16/01/2022 18:00	5878800	1.335	1172.046	10.529	1030.204	
16/01/2022 19:00	5882400	1.345	1171.063	10.583	1031.16	
16/01/2022 20:00	5886000	1.355	1170.031	10.583	1031.605	
16/01/2022 21:00	5889600	1.352	1170.296	10.583	1031.869	
16/01/2022 22:00	5893200	1.356	1169.944	10.421	1032.596	
16/01/2022 23:00	5896800	1.358	1169.721	10.637	1032.828	
17/01/2022 00:00	5900400	1.353	1170.263	10.637	1033.168	
17/01/2022 01:00	5904000	1.355	1170.014	10.475	1033.615	
17/01/2022 02:00	5907600	1.34	1171.542	10.583	1033.209	
17/01/2022 03:00	5911200	1.345	1170.993	10.583	1033.757	
17/01/2022 04:00	5914800	1.336	1171.903	10.583	1033.554	
17/01/2022 05:00	5918400	1.352	1170.328	10.529	1033.803	
17/01/2022 06:00	5922000	1.353	1170.211	10.475	1033.301	
17/01/2022 07:00	5925600	1.349	1170.645	10.583	1033.401	
17/01/2022 08:00	5929200	1.384	1167.236	10.583	1033.401	
17/01/2022 09:00	5932800	1.393	1166.283	10.583	1034.354	
17/01/2022 10:00	5936400	1.387	1166.874	10.637	1034.558	
17/01/2022 11:00	5940000	1.372	1168.388	10.583	1034.306	
17/01/2022 12:00	5943600	1.38	1167.575	10.583	1034.413	
17/01/2022 13:00	5947200	1.381	1167.491	10.529	1033.642	
17/01/2022 14:00	5950800	1.371	1168.447	10.475	1033.301	
17/01/2022 15:00	5954400	1.365	1169.09	10.583	1032.604	
17/01/2022 16:00	5958000	1.361	1169.436	10.583	1032.552	
17/01/2022 17:00	5961600	1.363	1169.283	10.475	1031.76	
17/01/2022 18:00	5965200	1.373	1168.315	10.583	1031.675	
17/01/2022 19:00	5968800	1.362	1169.374	10.583	1031.028	
17/01/2022 20:00	5972400	1.4	1165.595	10.583	1031.34	
17/01/2022 21:00	5976000	1.395	1166.101	10.529	1030.978	
17/01/2022 22:00	5979600	1.367	1168.827	10.475	1030.688	
17/01/2022 23:00	5983200	1.361	1169.5	10.583	1030.667	
18/01/2022 00:00	5986800	1.365	1169.079	10.583	1030.853	
18/01/2022 01:00	5990400	1.352	1170.302	10.529	1029.773	

WTP-BH082						
Date and Time	Elapsed Time (Seconds)	Corrected Level Depth To Water (mbgl)	Corrected Pressure (mBar)	Temperature (C)	Barometric Pressure (mBar)	Manual Dip Reading (mbgl)
18/01/2022 02:00	5994000	1.348	1170.739	10.583	1029.428	
18/01/2022 03:00	5997600	1.339	1171.655	10.583	1028.923	
18/01/2022 04:00	6001200	1.351	1170.467	10.583	1028.642	
18/01/2022 05:00	6004800	1.351	1170.422	10.529	1027.657	
18/01/2022 06:00	6008400	1.348	1170.742	10.583	1027.368	
18/01/2022 07:00	6012000	1.346	1170.91	10.583	1027.023	
18/01/2022 08:00	6015600	1.34	1171.509	10.583	1027.012	
18/01/2022 09:00	6019200	1.385	1167.058	10.475	1027.111	
18/01/2022 10:00	6022800	1.388	1166.761	10.583	1027.061	
18/01/2022 11:00	6026400	1.375	1168.042	10.421	1027.211	
18/01/2022 12:00	6030000	1.381	1167.529	10.583	1026.704	
18/01/2022 13:00	6033600	1.365	1169.034	10.529	1025.696	
18/01/2022 14:00	6037200	1.355	1169.991	10.529	1025.326	
18/01/2022 15:00	6040800	1.351	1170.468	10.583	1024.764	
18/01/2022 16:00	6044400	1.345	1170.993	10.475	1024.938	
18/01/2022 17:00	6048000	1.339	1171.618	10.583	1024.788	
18/01/2022 18:00	6051600	1.334	1172.123	10.529	1024.721	
18/01/2022 19:00	6055200	1.334	1172.08	10.583	1025.384	
18/01/2022 20:00	6058800	1.333	1172.2	10.583	1024.735	
18/01/2022 21:00	6062400	1.334	1172.123	10.583	1024.283	
18/01/2022 22:00	6066000	1.334	1172.089	10.583	1024.082	
18/01/2022 23:00	6069600	1.338	1171.684	10.421	1024.627	
19/01/2022 00:00	6073200	1.33	1172.485	10.529	1024.125	
19/01/2022 01:00	6076800	1.329	1172.561	10.475	1023.781	
19/01/2022 02:00	6080400	1.329	1172.566	10.583	1023.488	
19/01/2022 03:00	6084000	1.333	1172.186	10.583	1022.928	
19/01/2022 04:00	6087600	1.37	1168.562	10.583	1022.793	
19/01/2022 05:00	6091200	1.372	1168.363	10.583	1023.11	
19/01/2022 06:00	6094800	1.362	1169.394	10.637	1023.226	
19/01/2022 07:00	6098400	1.347	1170.795	10.475	1024.137	
19/01/2022 08:00	6102000	1.346	1170.877	10.583	1024.825	
19/01/2022 09:00	6105600	1.354	1170.162	10.583	1025.95	
19/01/2022 10:00	6109200	1.366	1168.971	10.583	1027.142	
19/01/2022 11:00	6112800	1.365	1169.041	10.583	1027.953	
19/01/2022 12:00	6116400	1.364	1169.13	10.475	1028.388	
19/01/2022 13:00	6120000	1.373	1168.287	10.475	1028.526	
19/01/2022 14:00	6123600	1.365	1169.104	10.529	1028.739	
19/01/2022 15:00	6127200	1.362	1169.398	10.583	1029.241	
19/01/2022 16:00	6130800	1.354	1170.152	10.529	1029.63	
19/01/2022 17:00	6134400	1.362	1169.317	10.583	1030.732	
19/01/2022 18:00	6138000	1.351	1170.445	10.529	1031.571	
19/01/2022 19:00	6141600	1.338	1171.707	10.475	1031.687	
19/01/2022 20:00	6145200	1.359	1169.606	10.475	1032.612	
19/01/2022 21:00	6148800	1.357	1169.879	10.583	1032.756	
19/01/2022 22:00	6152400	1.366	1168.941	10.583	1033.577	

WTP-BH082						
Date and Time	Elapsed Time (Seconds)	Corrected Level Depth To Water (mbgl)	Corrected Pressure (mBar)	Temperature (C)	Barometric Pressure (mBar)	Manual Dip Reading (mbgl)
19/01/2022 23:00	6156000	1.366	1168.914	10.583	1033.897	
20/01/2022 00:00	6159600	1.359	1169.638	10.583	1034.349	
20/01/2022 01:00	6163200	1.357	1169.887	10.475	1034.33	
20/01/2022 02:00	6166800	1.353	1170.217	10.475	1034.235	
20/01/2022 03:00	6170400	1.354	1170.106	10.583	1035.057	
20/01/2022 04:00	6174000	1.363	1169.275	10.529	1035.091	
20/01/2022 05:00	6177600	1.357	1169.844	10.421	1034.929	
20/01/2022 06:00	6181200	1.349	1170.619	10.583	1035.66	
20/01/2022 07:00	6184800	1.352	1170.312	10.583	1036.556	
20/01/2022 08:00	6188400	1.344	1171.13	10.583	1036.325	
20/01/2022 09:00	6192000	1.349	1170.603	10.583	1037.5	
20/01/2022 10:00	6195600	1.348	1170.718	10.583	1037.149	
20/01/2022 11:00	6199200	1.356	1169.946	10.583	1037.157	
20/01/2022 12:00	6202800	1.352	1170.382	10.421	1037.095	
20/01/2022 13:00	6206400	1.339	1171.561	10.475	1036.595	
20/01/2022 14:00	6210000	1.346	1170.895	10.583	1036.56	
20/01/2022 15:00	6213600	1.343	1171.248	10.637	1036.769	
20/01/2022 16:00	6217200	1.377	1167.858	10.583	1036.658	
20/01/2022 17:00	6220800	1.408	1164.82	10.475	1037.046	
20/01/2022 18:00	6224400	1.407	1164.967	10.583	1037.609	
20/01/2022 19:00	6228000	1.41	1164.666	10.421	1037.873	
20/01/2022 20:00	6231600	1.409	1164.711	10.475	1038.33	
20/01/2022 21:00	6235200	1.405	1165.169	10.637	1037.733	
20/01/2022 22:00	6238800	1.408	1164.854	10.637	1037.989	
20/01/2022 23:00	6242400	1.395	1166.076	10.583	1038.029	
21/01/2022 00:00	6246000	1.39	1166.593	10.583	1037.688	
21/01/2022 01:00	6249600	1.39	1166.61	10.583	1037.788	
21/01/2022 02:00	6253200	1.39	1166.652	10.583	1037.688	
21/01/2022 03:00	6256800	1.387	1166.865	10.421	1037.672	
21/01/2022 04:00	6260400	1.386	1167.041	10.529	1037.326	
21/01/2022 05:00	6264000	1.383	1167.296	10.583	1037.22	
21/01/2022 06:00	6267600	1.383	1167.289	10.475	1036.869	
21/01/2022 07:00	6271200	1.394	1166.248	10.475	1037.617	
21/01/2022 08:00	6274800	1.395	1166.148	10.421	1037.567	
21/01/2022 09:00	6278400	1.408	1164.865	10.583	1038.064	
21/01/2022 10:00	6282000	1.401	1165.52	10.529	1038.023	
21/01/2022 11:00	6285600	1.398	1165.846	10.475	1038.312	
21/01/2022 12:00	6289200	1.389	1166.691	10.637	1037.74	
21/01/2022 13:00	6292800	1.39	1166.562	10.583	1037.307	
21/01/2022 14:00	6296400	1.396	1166	10.475	1036.63	
21/01/2022 15:00	6300000	1.401	1165.552	10.583	1035.79	
21/01/2022 16:00	6303600	1.398	1165.855	10.583	1035.663	
21/01/2022 17:00	6307200	1.397	1165.934	10.583	1035.467	
21/01/2022 18:00	6310800	1.404	1165.259	10.583	1035.26	
21/01/2022 19:00	6314400	1.414	1164.293	10.583	1035.932	

WTP-BH082						
Date and Time	Elapsed Time (Seconds)	Corrected Level Depth To Water (mbgl)	Corrected Pressure (mBar)	Temperature (C)	Barometric Pressure (mBar)	Manual Dip Reading (mbgl)
21/01/2022 20:00	6318000	1.402	1165.406	10.529	1035.669	
21/01/2022 21:00	6321600	1.4	1165.603	10.583	1035.563	
21/01/2022 22:00	6325200	1.396	1166.046	10.583	1035.707	
21/01/2022 23:00	6328800	1.399	1165.714	10.637	1035.601	
22/01/2022 00:00	6332400	1.4	1165.602	10.583	1035.093	
22/01/2022 01:00	6336000	1.407	1164.917	10.583	1035.132	
22/01/2022 02:00	6339600	1.401	1165.574	10.637	1034.624	
22/01/2022 03:00	6343200	1.407	1164.976	10.583	1034.368	
22/01/2022 04:00	6346800	1.403	1165.3	10.583	1034.279	
22/01/2022 05:00	6350400	1.388	1166.759	10.583	1033.76	
22/01/2022 06:00	6354000	1.394	1166.233	10.475	1034.34	
22/01/2022 07:00	6357600	1.393	1166.346	10.583	1034.29	
22/01/2022 08:00	6361200	1.39	1166.659	10.583	1033.978	
22/01/2022 09:00	6364800	1.383	1167.315	10.583	1034.262	
22/01/2022 10:00	6368400	1.378	1167.766	10.583	1034.34	
22/01/2022 11:00	6372000	1.398	1165.874	10.583	1034.646	
22/01/2022 12:00	6375600	1.405	1165.152	10.583	1034.662	
22/01/2022 13:00	6379200	1.401	1165.533	10.583	1034.046	
22/01/2022 14:00	6382800	1.397	1165.918	10.583	1032.78	
22/01/2022 15:00	6386400	1.398	1165.835	10.475	1032.446	
22/01/2022 16:00	6390000	1.399	1165.694	10.583	1032.593	
22/01/2022 17:00	6393600	1.394	1166.192	10.529	1032.238	
22/01/2022 18:00	6397200	1.393	1166.311	10.583	1032.446	
22/01/2022 19:00	6400800	1.383	1167.333	10.637	1032.102	
22/01/2022 20:00	6404400	1.385	1167.122	10.583	1032.634	
22/01/2022 21:00	6408000	1.382	1167.425	10.583	1032.507	
22/01/2022 22:00	6411600	1.394	1166.259	10.583	1031.734	
22/01/2022 23:00	6415200	1.392	1166.388	10.529	1031.514	
23/01/2022 00:00	6418800	1.385	1167.094	10.583	1030.899	
23/01/2022 01:00	6422400	1.395	1166.156	10.421	1030.742	
23/01/2022 02:00	6426000	1.385	1167.088	10.637	1029.82	
23/01/2022 03:00	6429600	1.409	1164.793	10.583	1029.381	
23/01/2022 04:00	6433200	1.409	1164.781	10.637	1028.955	
23/01/2022 05:00	6436800	1.405	1165.13	10.475	1028.805	
23/01/2022 06:00	6440400	1.393	1166.288	10.475	1028.586	
23/01/2022 07:00	6444000	1.399	1165.724	10.637	1028.247	
23/01/2022 08:00	6447600	1.385	1167.121	10.583	1027.934	
23/01/2022 09:00	6451200	1.377	1167.907	10.475	1027.672	
23/01/2022 10:00	6454800	1.378	1167.823	10.583	1027.819	
23/01/2022 11:00	6458400	1.385	1167.138	10.583	1027.33	
23/01/2022 12:00	6462000	1.384	1167.156	10.475	1026.779	
23/01/2022 13:00	6465600	1.393	1166.355	10.583	1025.822	
23/01/2022 14:00	6469200	1.396	1166	10.583	1025.355	
23/01/2022 15:00	6472800	1.392	1166.451	10.583	1025.14	
23/01/2022 16:00	6476400	1.381	1167.464	10.583	1024.244	

WTP-BH082						
Date and Time	Elapsed Time (Seconds)	Corrected Level Depth To Water (mbgl)	Corrected Pressure (mBar)	Temperature (C)	Barometric Pressure (mBar)	Manual Dip Reading (mbgl)
23/01/2022 17:00	6480000	1.378	1167.743	10.583	1024.258	
23/01/2022 18:00	6483600	1.372	1168.412	10.583	1024.294	
23/01/2022 19:00	6487200	1.382	1167.435	10.583	1024.625	
23/01/2022 20:00	6490800	1.385	1167.099	10.583	1024.374	
23/01/2022 21:00	6494400	1.396	1166.042	10.583	1024.08	
23/01/2022 22:00	6498000	1.395	1166.127	10.529	1023.729	
23/01/2022 23:00	6501600	1.389	1166.728	10.583	1023.922	
24/01/2022 00:00	6505200	1.382	1167.367	10.583	1023.813	
24/01/2022 01:00	6508800	1.386	1167.019	10.475	1024.038	
24/01/2022 02:00	6512400	1.388	1166.813	10.529	1024.217	
24/01/2022 03:00	6516000	1.391	1166.524	10.529	1024.447	
24/01/2022 04:00	6519600	1.394	1166.233	10.583	1024.066	
24/01/2022 05:00	6523200	1.457	1160.082	10.583	1023.877	
24/01/2022 06:00	6526800	1.403	1165.296	10.583	1025.002	
24/01/2022 07:00	6530400	1.396	1166.036	10.583	1024.791	
24/01/2022 08:00	6534000	1.397	1165.96	10.583	1025.512	
24/01/2022 09:00	6537600	1.397	1165.97	10.475	1025.498	
24/01/2022 10:00	6541200	1.39	1166.574	10.583	1025.838	
24/01/2022 11:00	6544800	1.399	1165.709	10.583	1026.116	
24/01/2022 12:00	6548400	1.397	1165.913	10.637	1026.237	
24/01/2022 13:00	6552000	1.407	1164.98	10.583	1026.258	
24/01/2022 14:00	6555600	1.408	1164.878	10.529	1025.799	
24/01/2022 15:00	6559200	1.414	1164.249	10.475	1025.986	
24/01/2022 16:00	6562800	1.411	1164.534	10.583	1025.471	
24/01/2022 17:00	6566400	1.424	1163.292	10.637	1026.334	
24/01/2022 18:00	6570000	1.421	1163.577	10.475	1026.364	
24/01/2022 19:00	6573600	1.418	1163.876	10.475	1026.653	
24/01/2022 20:00	6577200	1.421	1163.61	10.637	1027.248	
24/01/2022 21:00	6580800	1.421	1163.541	10.583	1027.286	
24/01/2022 22:00	6584400	1.422	1163.449	10.583	1027.613	
24/01/2022 23:00	6588000	1.427	1163.022	10.475	1027.976	
25/01/2022 00:00	6591600	1.418	1163.847	10.637	1027.306	
25/01/2022 01:00	6595200	1.422	1163.485	10.421	1027.306	
25/01/2022 02:00	6598800	1.417	1163.988	10.583	1027.249	
25/01/2022 03:00	6602400	1.418	1163.837	10.583	1027.049	
25/01/2022 04:00	6606000	1.424	1163.326	10.583	1027.149	
25/01/2022 05:00	6609600	1.419	1163.813	10.583	1026.485	
25/01/2022 06:00	6613200	1.432	1162.478	10.583	1027.527	
25/01/2022 07:00	6616800	1.426	1163.114	10.583	1027.125	
25/01/2022 08:00	6620400	1.428	1162.867	10.637	1027.521	
25/01/2022 09:00	6624000	1.427	1162.978	10.475	1027.961	
25/01/2022 10:00	6627600	1.428	1162.898	10.475	1028.218	
25/01/2022 11:00	6631200	1.423	1163.374	10.583	1028.568	
25/01/2022 12:00	6634800	1.422	1163.5	10.583	1028.442	
25/01/2022 13:00	6638400	1.414	1164.292	10.475	1028.35	

WTP-BH082						
Date and Time	Elapsed Time (Seconds)	Corrected Level Depth To Water (mbgl)	Corrected Pressure (mBar)	Temperature (C)	Barometric Pressure (mBar)	Manual Dip Reading (mbgl)
25/01/2022 14:00	6642000	1.427	1162.961	10.475	1028.566	
25/01/2022 15:00	6645600	1.416	1164.016	10.529	1027.836	
25/01/2022 16:00	6649200	1.421	1163.58	10.583	1027.716	
25/01/2022 17:00	6652800	1.42	1163.663	10.583	1028.279	
25/01/2022 18:00	6656400	1.427	1162.969	10.583	1029.384	
25/01/2022 19:00	6660000	1.423	1163.37	10.475	1029.391	
25/01/2022 20:00	6663600	1.424	1163.253	10.529	1029.362	
25/01/2022 21:00	6667200	1.422	1163.47	10.475	1029.348	
25/01/2022 22:00	6670800	1.429	1162.835	10.583	1029.93	
25/01/2022 23:00	6674400	1.424	1163.266	10.637	1029.766	
26/01/2022 00:00	6678000	1.424	1163.29	10.529	1029.502	
26/01/2022 01:00	6681600	1.421	1163.544	10.421	1029.595	
26/01/2022 02:00	6685200	1.42	1163.625	10.583	1029.375	
26/01/2022 03:00	6688800	1.43	1162.741	10.583	1029.613	
26/01/2022 04:00	6692400	1.421	1163.57	10.583	1028.666	
26/01/2022 05:00	6696000	1.421	1163.59	10.583	1028.528	
26/01/2022 06:00	6699600	1.42	1163.699	10.583	1028.067	
26/01/2022 07:00	6703200	1.426	1163.082	10.475	1028.092	
26/01/2022 08:00	6706800	1.427	1163.02	10.529	1027.834	
26/01/2022 09:00	6710400	1.429	1162.829	10.583	1027.939	
26/01/2022 10:00	6714000	1.423	1163.336	10.583	1027.549	
26/01/2022 11:00	6717600	1.432	1162.496	10.637	1027.54	
26/01/2022 12:00	6721200	1.428	1162.845	10.475	1027.214	
26/01/2022 13:00	6724800	1.421	1163.609	10.583	1025.985	
26/01/2022 14:00	6728400	1.433	1162.415	10.583	1024.948	
26/01/2022 15:00	6732000	1.44	1161.705	10.475	1023.893	
26/01/2022 16:00	6735600	1.442	1161.512	10.475	1023.675	
26/01/2022 17:00	6739200	1.439	1161.857	10.421	1023.65	
26/01/2022 18:00	6742800	1.427	1162.943	10.475	1023.007	
26/01/2022 19:00	6746400	1.426	1163.128	10.637	1022.682	
26/01/2022 20:00	6750000	1.432	1162.518	10.583	1022.732	
26/01/2022 21:00	6753600	1.43	1162.658	10.583	1021.887	
26/01/2022 22:00	6757200	1.433	1162.433	10.583	1022.112	
26/01/2022 23:00	6760800	1.434	1162.284	10.583	1022.379	
27/01/2022 00:00	6764400	1.425	1163.207	10.475	1021.686	
27/01/2022 01:00	6768000	1.432	1162.482	10.583	1022.063	
27/01/2022 02:00	6771600	1.422	1163.436	10.583	1021.697	
27/01/2022 03:00	6775200	1.422	1163.469	10.583	1022.016	
27/01/2022 04:00	6778800	1.426	1163.095	10.475	1021.916	
27/01/2022 05:00	6782400	1.429	1162.757	10.583	1022.258	
27/01/2022 06:00	6786000	1.425	1163.195	10.583	1022.172	
27/01/2022 07:00	6789600	1.426	1163.063	10.637	1023.216	
27/01/2022 08:00	6793200	1.433	1162.35	10.529	1024.629	
27/01/2022 09:00	6796800	1.438	1161.915	10.529	1025.24	
27/01/2022 10:00	6800400	1.429	1162.759	10.637	1025.986	

WTP-BH082						
Date and Time	Elapsed Time (Seconds)	Corrected Level Depth To Water (mbgl)	Corrected Pressure (mBar)	Temperature (C)	Barometric Pressure (mBar)	Manual Dip Reading (mbgl)
27/01/2022 11:00	6804000	1.43	1162.708	10.529	1026.854	
27/01/2022 12:00	6807600	1.446	1161.159	10.475	1027.374	
27/01/2022 13:00	6811200	1.443	1161.401	10.583	1027.429	
27/01/2022 14:00	6814800	1.437	1161.961	10.583	1027.398	
27/01/2022 15:00	6818400	1.431	1162.608	10.583	1027.162	
27/01/2022 16:00	6822000	1.442	1161.525	10.583	1028.421	
27/01/2022 17:00	6825600	1.437	1161.987	10.583	1028.312	
27/01/2022 18:00	6829200	1.436	1162.136	10.475	1028.862	
27/01/2022 19:00	6832800	1.431	1162.554	10.583	1029.682	
27/01/2022 20:00	6836400	1.438	1161.952	10.421	1030.013	
27/01/2022 21:00	6840000	1.437	1162.028	10.529	1029.883	
27/01/2022 22:00	6843600	1.436	1162.122	10.475	1030.579	
27/01/2022 23:00	6847200	1.434	1162.259	10.583	1030.153	
28/01/2022 00:00	6850800	1.434	1162.308	10.583	1030.222	
28/01/2022 01:00	6854400	1.435	1162.155	10.475	1030.605	
28/01/2022 02:00	6858000	1.434	1162.288	10.529	1030.034	
28/01/2022 03:00	6861600	1.442	1161.548	10.583	1029.865	
28/01/2022 04:00	6865200	1.443	1161.424	10.583	1029.52	
28/01/2022 05:00	6868800	1.445	1161.194	10.583	1028.693	
28/01/2022 06:00	6872400	1.45	1160.751	10.583	1028.725	
28/01/2022 07:00	6876000	1.446	1161.083	10.475	1028.564	
28/01/2022 08:00	6879600	1.445	1161.179	10.583	1027.652	
28/01/2022 09:00	6883200	1.439	1161.763	10.583	1027.596	
28/01/2022 10:00	6886800	1.441	1161.633	10.583	1027.432	
28/01/2022 11:00	6890400	1.444	1161.286	10.475	1027.247	
28/01/2022 12:00	6894000	1.441	1161.592	10.529	1026.561	
28/01/2022 13:00	6897600	1.439	1161.844	10.583	1026.223	
28/01/2022 14:00	6901200	1.439	1161.78	10.475	1026.635	
28/01/2022 15:00	6904800	1.438	1161.878	10.421	1026.212	
28/01/2022 16:00	6908400	1.439	1161.847	10.583	1025.927	
28/01/2022 17:00	6912000	1.437	1161.976	10.583	1025.68	
28/01/2022 18:00	6915600	1.444	1161.286	10.475	1026.014	
28/01/2022 19:00	6919200	1.439	1161.802	10.583	1025.913	
28/01/2022 20:00	6922800	1.437	1162.004	10.529	1025.68	
28/01/2022 21:00	6926400	1.447	1161.066	10.475	1026.292	
28/01/2022 22:00	6930000	1.437	1161.969	10.583	1025.512	
28/01/2022 23:00	6933600	1.443	1161.398	10.583	1025.202	
29/01/2022 00:00	6937200	1.455	1160.261	10.475	1025.101	
29/01/2022 01:00	6940800	1.455	1160.265	10.583	1024.75	
29/01/2022 02:00	6944400	1.449	1160.84	10.637	1024.617	
29/01/2022 03:00	6948000	1.455	1160.223	10.529	1024.174	
29/01/2022 04:00	6951600	1.451	1160.618	10.637	1023.49	
29/01/2022 05:00	6955200	1.451	1160.603	10.583	1023.649	
29/01/2022 06:00	6958800	1.451	1160.593	10.637	1023.75	
29/01/2022 07:00	6962400	1.454	1160.383	10.583	1023.106	

WTP-BH082						
Date and Time	Elapsed Time (Seconds)	Corrected Level Depth To Water (mbgl)	Corrected Pressure (mBar)	Temperature (C)	Barometric Pressure (mBar)	Manual Dip Reading (mbgl)
29/01/2022 08:00	6966000	1.453	1160.421	10.475	1023.416	
29/01/2022 09:00	6969600	1.445	1161.263	10.583	1023.576	
29/01/2022 10:00	6973200	1.453	1160.396	10.475	1026.082	
29/01/2022 11:00	6976800	1.452	1160.503	10.421	1026.589	
29/01/2022 12:00	6980400	1.453	1160.418	10.583	1027.708	
29/01/2022 13:00	6984000	1.458	1159.907	10.583	1027.632	
29/01/2022 14:00	6987600	1.459	1159.832	10.637	1027.916	
29/01/2022 15:00	6991200	1.459	1159.881	10.583	1028.186	
29/01/2022 16:00	6994800	1.461	1159.7	10.583	1028.955	
29/01/2022 17:00	6998400	1.463	1159.428	10.475	1029.456	
29/01/2022 18:00	7002000	1.464	1159.361	10.529	1030.26	
29/01/2022 19:00	7005600	1.465	1159.226	10.583	1030.954	
29/01/2022 20:00	7009200	1.461	1159.655	10.637	1030.617	
29/01/2022 21:00	7012800	1.465	1159.231	10.583	1030.715	
29/01/2022 22:00	7016400	1.467	1159.037	10.637	1031.529	
29/01/2022 23:00	7020000	1.468	1159.014	10.475	1031.984	
30/01/2022 00:00	7023600	1.463	1159.436	10.475	1031.738	
30/01/2022 01:00	7027200	1.46	1159.785	10.583	1031.806	
30/01/2022 02:00	7030800	1.461	1159.646	10.637	1030.977	
30/01/2022 03:00	7034400	1.468	1158.991	10.529	1031.158	
30/01/2022 04:00	7038000	1.465	1159.238	10.529	1030.618	
30/01/2022 05:00	7041600	1.463	1159.471	10.637	1030.214	
30/01/2022 06:00	7045200	1.461	1159.64	10.475	1029.361	
30/01/2022 07:00	7048800	1.469	1158.897	10.637	1029.143	
30/01/2022 08:00	7052400	1.463	1159.496	10.475	1028.097	
30/01/2022 09:00	7056000	1.472	1158.591	10.637	1028.217	
30/01/2022 10:00	7059600	1.461	1159.678	10.583	1026.805	
30/01/2022 11:00	7063200	1.461	1159.659	10.583	1025.591	
30/01/2022 12:00	7066800	1.459	1159.837	10.475	1024.528	
30/01/2022 13:00	7070400	1.453	1160.455	10.529	1022.475	
30/01/2022 14:00	7074000	1.451	1160.668	10.637	1020.741	
30/01/2022 15:00	7077600	1.454	1160.296	10.529	1020.462	
30/01/2022 16:00	7081200	1.461	1159.676	10.583	1020.293	
30/01/2022 17:00	7084800	1.455	1160.274	10.475	1020.57	
30/01/2022 18:00	7088400	1.458	1159.974	10.637	1022.079	
30/01/2022 19:00	7092000	1.46	1159.796	10.637	1022.669	
30/01/2022 20:00	7095600	1.46	1159.795	10.583	1022.872	
30/01/2022 21:00	7099200	1.465	1159.228	10.583	1023.674	
30/01/2022 22:00	7102800	1.472	1158.596	10.475	1024.302	
30/01/2022 23:00	7106400	1.471	1158.716	10.475	1024.358	
31/01/2022 00:00	7110000	1.474	1158.426	10.637	1025.036	
31/01/2022 01:00	7113600	1.47	1158.811	10.529	1024.412	
31/01/2022 02:00	7117200	1.468	1158.965	10.583	1024.935	
31/01/2022 03:00	7120800	1.469	1158.842	10.583	1024.94	
31/01/2022 04:00	7124400	1.471	1158.714	10.529	1025.331	

WTP-BH082						
Date and Time	Elapsed Time (Seconds)	Corrected Level Depth To Water (mbgl)	Corrected Pressure (mBar)	Temperature (C)	Barometric Pressure (mBar)	Manual Dip Reading (mbgl)
31/01/2022 05:00	7128000	1.474	1158.39	10.583	1026.038	
31/01/2022 06:00	7131600	1.47	1158.821	10.637	1026.167	
31/01/2022 07:00	7135200	1.471	1158.677	10.637	1026.78	
31/01/2022 08:00	7138800	1.468	1158.923	10.421	1026.76	
31/01/2022 09:00	7142400	1.472	1158.625	10.421	1027.645	
31/01/2022 10:00	7146000	1.471	1158.638	10.583	1028.02	
31/01/2022 11:00	7149600	1.471	1158.723	10.529	1028.021	
31/01/2022 12:00	7153200	1.472	1158.541	10.583	1028.353	
31/01/2022 13:00	7156800	1.474	1158.371	10.475	1028.282	
31/01/2022 14:00	7160400	1.477	1158.1	10.637	1028.414	
31/01/2022 15:00	7164000	1.469	1158.891	10.583	1027.651	
31/01/2022 16:00	7167600	1.471	1158.645	10.637	1027.399	
31/01/2022 17:00	7171200	1.473	1158.505	10.475	1027.209	
31/01/2022 18:00	7174800	1.474	1158.427	10.475	1026.877	
31/01/2022 19:00	7178400	1.471	1158.688	10.583	1026.209	
31/01/2022 20:00	7182000	1.469	1158.864	10.583	1026.209	
31/01/2022 21:00	7185600	1.471	1158.642	10.475	1026.016	
31/01/2022 22:00	7189200	1.48	1157.762	10.529	1026.283	
31/01/2022 23:00	7192800	1.479	1157.877	10.583	1026.14	
01/02/2022 00:00	7196400	1.469	1158.824	10.583	1025.252	
01/02/2022 01:00	7200000	1.476	1158.189	10.529	1025.503	
01/02/2022 02:00	7203600	1.469	1158.89	10.637	1025.453	
01/02/2022 03:00	7207200	1.471	1158.63	10.637	1025.067	
01/02/2022 04:00	7210800	1.474	1158.347	10.583	1024.731	
01/02/2022 05:00	7214400	1.472	1158.577	10.475	1024.145	
01/02/2022 06:00	7218000	1.469	1158.824	10.583	1023.961	
01/02/2022 07:00	7221600	1.476	1158.174	10.529	1024.286	
01/02/2022 08:00	7225200	1.476	1158.219	10.475	1024.562	
01/02/2022 09:00	7228800	1.473	1158.48	10.421	1024.328	
01/02/2022 10:00	7232400	1.471	1158.719	10.529	1024.445	
01/02/2022 11:00	7236000	1.469	1158.887	10.475	1024.069	
01/02/2022 12:00	7239600	1.47	1158.814	10.637	1024.472	
01/02/2022 13:00	7243200	1.471	1158.69	10.475	1023.914	
01/02/2022 14:00	7246800	1.472	1158.537	10.475	1023.54	
01/02/2022 15:00	7250400	1.465	1159.255	10.529	1023.088	
01/02/2022 16:00	7254000	1.473	1158.453	10.475	1023.33	
01/02/2022 17:00	7257600	1.467	1159.092	10.475	1022.633	
01/02/2022 18:00	7261200	1.471	1158.633	10.475	1023.091	
01/02/2022 19:00	7264800	1.472	1158.602	10.421	1022.915	
01/02/2022 20:00	7268400	1.468	1158.93	10.637	1022.948	
01/02/2022 21:00	7272000	1.468	1159.014	10.637	1022.688	
01/02/2022 22:00	7275600	1.467	1159.084	10.529	1022.671	
01/02/2022 23:00	7279200	1.467	1159.038	10.637	1022.546	
02/02/2022 00:00	7282800	1.468	1159.011	10.421	1021.978	
02/02/2022 01:00	7286400	1.468	1158.955	10.583	1022.07	

WTP-BH082						
Date and Time	Elapsed Time (Seconds)	Corrected Level Depth To Water (mbgl)	Corrected Pressure (mBar)	Temperature (C)	Barometric Pressure (mBar)	Manual Dip Reading (mbgl)
02/02/2022 02:00	7290000	1.468	1158.947	10.529	1021.811	
02/02/2022 03:00	7293600	1.464	1159.368	10.421	1020.799	
02/02/2022 04:00	7297200	1.472	1158.537	10.475	1020.958	
02/02/2022 05:00	7300800	1.47	1158.798	10.421	1020.314	
02/02/2022 06:00	7304400	1.465	1159.235	10.583	1020.264	
02/02/2022 07:00	7308000	1.469	1158.846	10.475	1020.415	
02/02/2022 08:00	7311600	1.468	1158.963	10.475	1020.356	
02/02/2022 09:00	7315200	1.468	1158.98	10.475	1020.749	
02/02/2022 10:00	7318800	1.465	1159.3	10.637	1019.821	
02/02/2022 11:00	7322400	1.467	1159.102	10.529	1019.193	
02/02/2022 12:00	7326000	1.469	1158.885	10.475	1019.202	
02/02/2022 13:00	7329600	1.466	1159.16	10.637	1019.139	
02/02/2022 14:00	7333200	1.462	1159.526	10.637	1017.482	
02/02/2022 15:00	7336800	1.459	1159.813	10.583	1016.813	
02/02/2022 16:00	7340400	1.46	1159.72	10.529	1016.756	
02/02/2022 17:00	7344000	1.458	1159.915	10.421	1015.853	
02/02/2022 18:00	7347600	1.452	1160.566	10.529	1015.382	
02/02/2022 19:00	7351200	1.453	1160.417	10.475	1014.679	
02/02/2022 20:00	7354800	1.453	1160.423	10.475	1013.852	
02/02/2022 21:00	7358400	1.451	1160.66	10.583	1012.916	
02/02/2022 22:00	7362000	1.457	1160.038	10.637	1013.101	
02/02/2022 23:00	7365600	1.451	1160.66	10.475	1012.325	
03/02/2022 00:00	7369200	1.446	1161.138	10.583	1011.499	
03/02/2022 01:00	7372800	1.453	1160.405	10.475	1011.584	
03/02/2022 02:00	7376400	1.451	1160.677	10.475	1010.373	
03/02/2022 03:00	7380000	1.45	1160.771	10.583	1009.815	
03/02/2022 04:00	7383600	1.452	1160.581	10.475	1009.356	
03/02/2022 05:00	7387200	1.448	1160.918	10.583	1008.554	
03/02/2022 06:00	7390800	1.45	1160.731	10.529	1008.416	
03/02/2022 07:00	7394400	1.445	1161.194	10.529	1007.25	
03/02/2022 08:00	7398000	1.455	1160.27	10.583	1007.092	
03/02/2022 09:00	7401600	1.466	1159.136	10.583	1006.82	
03/02/2022 10:00	7405200	1.465	1159.253	10.637	1006.5	
03/02/2022 11:00	7408800	1.456	1160.122	10.583	1006.127	
03/02/2022 12:00	7412400	1.45	1160.692	10.583	1005.557	
03/02/2022 13:00	7416000	1.448	1160.957	10.583	1004.413	
03/02/2022 14:00	7419600	1.447	1161.029	10.583	1003.989	
03/02/2022 15:00	7423200	1.446	1161.15	10.583	1002.345	
03/02/2022 16:00	7426800	1.449	1160.875	10.475	1002.323	
03/02/2022 17:00	7430400	1.44	1161.726	10.637	1001.038	
03/02/2022 18:00	7434000	1.447	1161.033	10.529	1001.318	
03/02/2022 19:00	7437600	1.443	1161.464	10.637	1001.3	
03/02/2022 20:00	7441200	1.443	1161.419	10.583	1002.544	
03/02/2022 21:00	7444800	1.445	1161.19	10.529	1003.738	
03/02/2022 22:00	7448400	1.442	1161.557	10.421	1003.543	

WTP-BH082						
Date and Time	Elapsed Time (Seconds)	Corrected Level Depth To Water (mbgl)	Corrected Pressure (mBar)	Temperature (C)	Barometric Pressure (mBar)	Manual Dip Reading (mbgl)
03/02/2022 23:00	7452000	1.452	1160.536	10.421	1004.447	
04/02/2022 00:00	7455600	1.458	1159.92	10.475	1004.157	
04/02/2022 01:00	7459200	1.455	1160.245	10.475	1004.476	
04/02/2022 02:00	7462800	1.46	1159.771	10.529	1005.216	
04/02/2022 03:00	7466400	1.456	1160.1	10.637	1005.477	
04/02/2022 04:00	7470000	1.458	1159.966	10.583	1005.814	
04/02/2022 05:00	7473600	1.461	1159.61	10.637	1006.846	
04/02/2022 06:00	7477200	1.461	1159.695	10.475	1006.608	
04/02/2022 07:00	7480800	1.461	1159.698	10.529	1007.75	
04/02/2022 08:00	7484400	1.457	1160.086	10.475	1007.975	
04/02/2022 09:00	7488000	1.454	1160.365	10.475	1008.634	
04/02/2022 10:00	7491600	1.457	1160.048	10.529	1009.803	
04/02/2022 11:00	7495200	1.455	1160.242	10.583	1009.523	
04/02/2022 12:00	7498800	1.453	1160.456	10.637	1009.985	
04/02/2022 13:00	7502400	1.449	1160.831	10.475	1009.809	
04/02/2022 14:00	7506000	1.449	1160.799	10.529	1010.635	
04/02/2022 15:00	7509600	1.45	1160.77	10.637	1010.61	
04/02/2022 16:00	7513200	1.457	1160.041	10.475	1012.24	
04/02/2022 17:00	7516800	1.448	1160.934	10.637	1012.439	
04/02/2022 18:00	7520400	1.449	1160.788	10.637	1013.23	
04/02/2022 19:00	7524000	1.458	1159.933	10.637	1014.319	
04/02/2022 20:00	7527600	1.456	1160.113	10.583	1014.577	
04/02/2022 21:00	7531200	1.459	1159.838	10.475	1015.786	
04/02/2022 22:00	7534800	1.453	1160.472	10.637	1014.894	
04/02/2022 23:00	7538400	1.453	1160.433	10.475	1016.071	
05/02/2022 00:00	7542000	1.452	1160.58	10.529	1015.955	
05/02/2022 01:00	7545600	1.451	1160.658	10.529	1015.701	
05/02/2022 02:00	7549200	1.454	1160.349	10.637	1015.37	
05/02/2022 03:00	7552800	1.455	1160.236	10.583	1015.04	
05/02/2022 04:00	7556400	1.452	1160.57	10.637	1014.034	
05/02/2022 05:00	7560000	1.454	1160.346	10.637	1013.613	
05/02/2022 06:00	7563600	1.451	1160.615	10.583	1012.785	
05/02/2022 07:00	7567200	1.449	1160.824	10.583	1011.872	
05/02/2022 08:00	7570800	1.441	1161.623	10.637	1011.28	
05/02/2022 09:00	7574400	1.439	1161.791	10.475	1010.843	
05/02/2022 10:00	7578000	1.444	1161.34	10.475	1010.825	
05/02/2022 11:00	7581600	1.468	1158.953	10.637	1010.141	
05/02/2022 12:00	7585200	1.48	1157.814	10.583	1010.427	
05/02/2022 13:00	7588800	1.473	1158.51	10.637	1009.411	
05/02/2022 14:00	7592400	1.461	1159.698	10.475	1007.953	
05/02/2022 15:00	7596000	1.455	1160.278	10.475	1008.018	
05/02/2022 16:00	7599600	1.45	1160.762	10.475	1007.124	
05/02/2022 17:00	7603200	1.469	1158.841	10.529	1006.673	
05/02/2022 18:00	7606800	1.465	1159.237	10.637	1005.93	
05/02/2022 19:00	7610400	1.462	1159.532	10.583	1005.779	

WTP-BH082						
Date and Time	Elapsed Time (Seconds)	Corrected Level Depth To Water (mbgl)	Corrected Pressure (mBar)	Temperature (C)	Barometric Pressure (mBar)	Manual Dip Reading (mbgl)
05/02/2022 20:00	7614000	1.464	1159.329	10.475	1005.333	
05/02/2022 21:00	7617600	1.453	1160.414	10.583	1004.897	
05/02/2022 22:00	7621200	1.453	1160.48	10.583	1004.011	
05/02/2022 23:00	7624800	1.446	1161.112	10.637	1003.41	
06/02/2022 00:00	7628400	1.43	1162.71	10.637	1001.988	
06/02/2022 01:00	7632000	1.416	1164.045	10.583	1001.969	
06/02/2022 02:00	7635600	1.401	1165.542	10.475	1000.059	
06/02/2022 03:00	7639200	1.376	1167.978	10.637	1000.236	
06/02/2022 04:00	7642800	1.36	1169.597	10.637	1000.668	
06/02/2022 05:00	7646400	1.345	1170.98	10.637	1000.868	
06/02/2022 06:00	7650000	1.333	1172.203	10.637	1001.463	
06/02/2022 07:00	7653600	1.313	1174.125	10.637	1001.887	
06/02/2022 08:00	7657200	1.296	1175.784	10.637	1002.281	
06/02/2022 09:00	7660800	1.267	1178.612	10.583	1002.237	
06/02/2022 10:00	7664400	1.249	1180.419	10.637	1002.808	
06/02/2022 11:00	7668000	1.231	1182.176	10.421	1003.214	
06/02/2022 12:00	7671600	1.219	1183.33	10.637	1003.888	
06/02/2022 13:00	7675200	1.208	1184.456	10.637	1004.759	
06/02/2022 14:00	7678800	1.202	1185.07	10.583	1005.815	
06/02/2022 15:00	7682400	1.197	1185.486	10.637	1007.31	
06/02/2022 16:00	7686000	1.19	1186.229	10.637	1008.271	
06/02/2022 17:00	7689600	1.189	1186.32	10.637	1009.942	
06/02/2022 18:00	7693200	1.188	1186.432	10.637	1011.358	
06/02/2022 19:00	7696800	1.183	1186.865	10.637	1012.04	
06/02/2022 20:00	7700400	1.184	1186.744	10.637	1013.631	
06/02/2022 21:00	7704000	1.182	1187.016	10.529	1014.94	
06/02/2022 22:00	7707600	1.186	1186.547	10.637	1016.237	
06/02/2022 23:00	7711200	1.18	1187.175	10.637	1016.374	
07/02/2022 00:00	7714800	1.175	1187.689	10.583	1016.769	
07/02/2022 01:00	7718400	1.182	1187.026	10.421	1017.865	
07/02/2022 02:00	7722000	1.174	1187.773	10.583	1017.507	
07/02/2022 03:00	7725600	1.175	1187.675	10.583	1017.37	
07/02/2022 04:00	7729200	1.17	1188.164	10.637	1017.677	
07/02/2022 05:00	7732800	1.169	1188.231	10.529	1017.547	
07/02/2022 06:00	7736400	1.17	1188.162	10.529	1018.262	
07/02/2022 07:00	7740000	1.163	1188.869	10.637	1017.502	
07/02/2022 08:00	7743600	1.17	1188.177	10.637	1018.487	
07/02/2022 09:00	7747200	1.161	1189.089	10.637	1018.399	
07/02/2022 10:00	7750800	1.164	1188.771	10.637	1018.833	
07/02/2022 11:00	7754400	1.164	1188.721	10.583	1018.852	
07/02/2022 12:00	7758000	1.162	1188.96	10.637	1018.704	
07/02/2022 13:00	7761600	1.165	1188.642	10.583	1018.754	
07/02/2022 14:00	7765200	1.166	1188.597	10.475	1018.089	
07/02/2022 15:00	7768800	1.162	1188.939	10.583	1017.869	
07/02/2022 16:00	7772400	1.157	1189.458	10.637	1017.5	

WTP-BH082						
Date and Time	Elapsed Time (Seconds)	Corrected Level Depth To Water (mbgl)	Corrected Pressure (mBar)	Temperature (C)	Barometric Pressure (mBar)	Manual Dip Reading (mbgl)
07/02/2022 17:00	7776000	1.17	1188.129	10.583	1017.445	
07/02/2022 18:00	7779600	1.178	1187.369	10.637	1018.002	
07/02/2022 19:00	7783200	1.172	1188	10.583	1017.692	
07/02/2022 20:00	7786800	1.168	1188.319	10.475	1017.249	
07/02/2022 21:00	7790400	1.17	1188.15	10.583	1017.6	
07/02/2022 22:00	7794000	1.18	1187.135	10.583	1017.851	
07/02/2022 23:00	7797600	1.171	1188.06	10.475	1017.509	
08/02/2022 00:00	7801200	1.168	1188.374	10.637	1017.409	
08/02/2022 01:00	7804800	1.17	1188.173	10.637	1017.668	
08/02/2022 02:00	7808400	1.175	1187.661	10.637	1017.887	
08/02/2022 03:00	7812000	1.169	1188.228	10.637	1017.084	
08/02/2022 04:00	7815600	1.172	1187.989	10.529	1017.495	
08/02/2022 05:00	7819200	1.164	1188.722	10.583	1016.852	
08/02/2022 06:00	7822800	1.183	1186.841	10.637	1017.413	
08/02/2022 07:00	7826400	1.173	1187.9	10.475	1016.729	
08/02/2022 08:00	7830000	1.17	1188.123	10.637	1017.189	
08/02/2022 09:00	7833600	1.169	1188.291	10.637	1018.138	
08/02/2022 10:00	7837200	1.164	1188.703	10.583	1017.987	
08/02/2022 11:00	7840800	1.164	1188.785	10.583	1018.024	
08/02/2022 12:00	7844400	1.157	1189.433	10.637	1017.819	
08/02/2022 13:00	7848000	1.152	1189.902	10.421	1017.164	
08/02/2022 14:00	7851600	1.149	1190.182	10.637	1016.6	
08/02/2022 15:00	7855200	1.151	1190.06	10.475	1015.979	
08/02/2022 16:00	7858800	1.157	1189.476	10.475	1015.74	
08/02/2022 17:00	7862400	1.152	1189.926	10.637	1015.092	
08/02/2022 18:00	7866000	1.155	1189.601	10.475	1015.497	
08/02/2022 19:00	7869600	1.154	1189.704	10.637	1016.255	
08/02/2022 20:00	7873200	1.139	1191.158	10.637	1015.624	
08/02/2022 21:00	7876800	1.139	1191.198	10.583	1016.551	
08/02/2022 22:00	7880400	1.135	1191.632	10.637	1016.268	
08/02/2022 23:00	7884000	1.138	1191.292	10.583	1016.811	
09/02/2022 00:00	7887600	1.116	1193.502	10.637	1015.985	
09/02/2022 01:00	7891200	1.126	1192.489	10.637	1017.056	
09/02/2022 02:00	7894800	1.115	1193.583	10.637	1016.551	
09/02/2022 03:00	7898400	1.113	1193.714	10.583	1017.446	
09/02/2022 04:00	7902000	1.106	1194.406	10.583	1017.165	
09/02/2022 05:00	7905600	1.112	1193.807	10.637	1016.857	
09/02/2022 06:00	7909200	1.118	1193.212	10.637	1017.745	
09/02/2022 07:00	7912800	1.115	1193.552	10.637	1017.699	
09/02/2022 08:00	7916400	1.115	1193.517	10.637	1017.911	
09/02/2022 09:00	7920000	1.116	1193.457	10.583	1018.468	
09/02/2022 10:00	7923600	1.116	1193.488	10.637	1019.469	
09/02/2022 11:00	7927200	1.104	1194.586	10.637	1019.371	
09/02/2022 12:00	7930800	1.108	1194.236	10.475	1019.625	
09/02/2022 13:00	7934400	1.114	1193.639	10.637	1019.26	

WTP-BH082						
Date and Time	Elapsed Time (Seconds)	Corrected Level Depth To Water (mbgl)	Corrected Pressure (mBar)	Temperature (C)	Barometric Pressure (mBar)	Manual Dip Reading (mbgl)
09/02/2022 14:00	7938000	1.11	1194.059	10.475	1018.507	
09/02/2022 15:00	7941600	1.109	1194.115	10.583	1018.516	
09/02/2022 16:00	7945200	1.11	1194.068	10.529	1018.707	
09/02/2022 17:00	7948800	1.107	1194.328	10.475	1018.533	
09/02/2022 18:00	7952400	1.111	1193.939	10.475	1018.393	
09/02/2022 19:00	7956000	1.103	1194.696	10.475	1018.46	
09/02/2022 20:00	7959600	1.097	1195.308	10.475	1018.2	
09/02/2022 21:00	7963200	1.099	1195.124	10.529	1018.18	
09/02/2022 22:00	7966800	1.099	1195.091	10.529	1018.802	
09/02/2022 23:00	7970400	1.095	1195.51	10.637	1018.505	
10/02/2022 00:00	7974000	1.102	1194.807	10.475	1018.877	
10/02/2022 01:00	7977600	1.098	1195.25	10.637	1018.707	
10/02/2022 02:00	7981200	1.114	1193.675	10.691	1018.785	
10/02/2022 03:00	7984800	1.111	1193.903	10.637	1018.525	
10/02/2022 04:00	7988400	1.107	1194.296	10.637	1018.308	
10/02/2022 05:00	7992000	1.066	1198.323	10.637	1018.694	
10/02/2022 06:00	7995600	1.016	1203.27	10.529	1019.039	
10/02/2022 07:00	7999200	0.889	1215.697	10.637	1019.282	
10/02/2022 08:00	8002800	1.052	1199.724	10.637	1019.53	
10/02/2022 09:00	8006400	1.244	1180.922	10.583	1020.595	
10/02/2022 10:00	8010000	1.254	1179.952	10.529	1020.535	
10/02/2022 11:00	8013600	1.268	1178.602	10.637	1021.067	
10/02/2022 12:00	8017200	1.262	1179.149	10.583	1020.724	
10/02/2022 13:00	8020800	1.274	1177.969	10.583	1021.317	
10/02/2022 14:00	8024400	1.287	1176.745	10.637	1021.573	
10/02/2022 15:00	8028000	1.292	1176.168	10.637	1021.446	
10/02/2022 16:00	8031600	1.3	1175.459	10.691	1022.656	
10/02/2022 17:00	8035200	1.286	1176.825	10.691	1023.111	
10/02/2022 18:00	8038800	1.28	1177.374	10.637	1023.588	
10/02/2022 19:00	8042400	1.28	1177.401	10.637	1024.502	
10/02/2022 20:00	8046000	1.289	1176.544	10.637	1025.064	
10/02/2022 21:00	8049600	1.285	1176.929	10.637	1025.268	
10/02/2022 22:00	8053200	1.282	1177.15	10.637	1025.693	
10/02/2022 23:00	8056800	1.292	1176.243	10.583	1026.627	
11/02/2022 00:00	8060400	1.27	1178.355	10.637	1027.016	
11/02/2022 01:00	8064000	1.283	1177.129	10.637	1027.007	
11/02/2022 02:00	8067600	1.129	1192.192	10.583	1026.852	
11/02/2022 03:00	8071200	1.223	1182.939	10.475	1027.099	
11/02/2022 04:00	8074800	1.175	1187.655	10.637	1026.95	
11/02/2022 05:00	8078400	1.064	1198.537	10.475	1026.448	
11/02/2022 06:00	8082000	1.098	1195.182	10.637	1025.896	
11/02/2022 07:00	8085600	1.053	1199.655	10.475	1026.095	
11/02/2022 08:00	8089200	1.07	1197.914	10.637	1025.696	
11/02/2022 09:00	8092800	1.079	1197.119	10.475	1025.746	
11/02/2022 10:00	8096400	1.102	1194.84	10.637	1024.649	

WTP-BH082						
Date and Time	Elapsed Time (Seconds)	Corrected Level Depth To Water (mbgl)	Corrected Pressure (mBar)	Temperature (C)	Barometric Pressure (mBar)	Manual Dip Reading (mbgl)
11/02/2022 11:00	8100000	1.1	1195.056	10.637	1023.667	
11/02/2022 12:00	8103600	1.068	1198.11	10.475	1022.93	
11/02/2022 13:00	8107200	1.102	1194.786	10.583	1021.492	
11/02/2022 14:00	8110800	1.077	1197.233	10.637	1020.372	
11/02/2022 15:00	8114400	1.103	1194.741	10.475	1019.355	
11/02/2022 16:00	8118000	1.101	1194.895	10.475	1018.26	
11/02/2022 17:00	8121600	1.084	1196.628	10.637	1016.858	
11/02/2022 18:00	8125200	1.077	1197.278	10.475	1016.054	
11/02/2022 19:00	8128800	1.066	1198.38	10.637	1014.989	
11/02/2022 20:00	8132400	1.07	1197.939	10.637	1014.607	
11/02/2022 21:00	8136000	1.078	1197.137	10.637	1013.467	
11/02/2022 22:00	8139600	1.082	1196.796	10.637	1012.515	
11/02/2022 23:00	8143200	1.07	1198.004	10.637	1011.777	
12/02/2022 00:00	8146800	1.068	1198.189	10.637	1010.651	
12/02/2022 01:00	8150400	1.061	1198.849	10.637	1009.462	
12/02/2022 02:00	8154000	1.075	1197.43	10.637	1008.588	
12/02/2022 03:00	8157600	1.08	1197.019	10.637	1007.235	
12/02/2022 04:00	8161200	1.077	1197.312	10.529	1006.055	
12/02/2022 05:00	8164800	1.081	1196.901	10.637	1004.531	
12/02/2022 06:00	8168400	1.096	1195.376	10.637	1004.469	
12/02/2022 07:00	8172000	1.094	1195.653	10.583	1003.926	
12/02/2022 08:00	8175600	1.085	1196.501	10.637	1004.109	
12/02/2022 09:00	8179200	1.08	1196.988	10.637	1003.916	
12/02/2022 10:00	8182800	1.093	1195.754	10.637	1004.034	
12/02/2022 11:00	8186400	1.108	1194.262	10.637	1003.703	
12/02/2022 12:00	8190000	1.114	1193.615	10.637	1003.469	
12/02/2022 13:00	8193600	1.12	1193.089	10.583	1003.787	
12/02/2022 14:00	8197200	1.118	1193.283	10.637	1003.037	
12/02/2022 15:00	8200800	1.112	1193.87	10.637	1002.274	
12/02/2022 16:00	8204400	1.11	1194.014	10.475	1001.799	
12/02/2022 17:00	8208000	1.112	1193.815	10.637	1001.683	
12/02/2022 18:00	8211600	1.109	1194.114	10.637	1001.384	
12/02/2022 19:00	8215200	1.114	1193.634	10.583	1001.069	
12/02/2022 20:00	8218800	1.111	1193.983	10.529	1001.04	
12/02/2022 21:00	8222400	1.111	1193.952	10.475	1000.335	
12/02/2022 22:00	8226000	1.108	1194.271	10.637	1000.052	
12/02/2022 23:00	8229600	1.111	1193.921	10.637	999.17	
13/02/2022 00:00	8233200	1.108	1194.219	10.529	997.632	
13/02/2022 01:00	8236800	1.098	1195.236	10.637	995.858	
13/02/2022 02:00	8240400	1.097	1195.321	10.637	994.364	
13/02/2022 03:00	8244000	1.093	1195.699	10.475	991.776	
13/02/2022 04:00	8247600	1.113	1193.783	10.583	989.882	
13/02/2022 05:00	8251200	1.106	1194.429	10.529	988.089	
13/02/2022 06:00	8254800	1.097	1195.342	10.475	986.382	
13/02/2022 07:00	8258400	1.076	1197.376	10.637	985.969	

WTP-BH082						
Date and Time	Elapsed Time (Seconds)	Corrected Level Depth To Water (mbgl)	Corrected Pressure (mBar)	Temperature (C)	Barometric Pressure (mBar)	Manual Dip Reading (mbgl)
13/02/2022 08:00	8262000	1.073	1197.63	10.583	985.742	
13/02/2022 09:00	8265600	1.055	1199.396	10.583	985.443	
13/02/2022 10:00	8269200	1.039	1201.024	10.475	984.926	
13/02/2022 11:00	8272800	1.033	1201.567	10.529	985.059	
13/02/2022 12:00	8276400	1.014	1203.467	10.421	985.151	
13/02/2022 13:00	8280000	1.012	1203.668	10.691	985.461	
13/02/2022 14:00	8283600	1.009	1203.913	10.583	984.859	
13/02/2022 15:00	8287200	1.002	1204.61	10.475	985.742	
13/02/2022 16:00	8290800	0.983	1206.477	10.637	985.967	
13/02/2022 17:00	8294400	1	1204.849	10.637	987.184	
13/02/2022 18:00	8298000	0.995	1205.288	10.637	987.626	
13/02/2022 19:00	8301600	0.982	1206.616	10.421	987.874	
13/02/2022 20:00	8305200	0.985	1206.317	10.637	988.829	
13/02/2022 21:00	8308800	0.985	1206.333	10.475	989.774	
13/02/2022 22:00	8312400	0.992	1205.628	10.637	990.34	
13/02/2022 23:00	8316000	0.994	1205.384	10.475	990.547	
14/02/2022 00:00	8319600	0.991	1205.66	10.637	991.072	
14/02/2022 01:00	8323200	0.989	1205.92	10.583	991.838	
14/02/2022 02:00	8326800	1.008	1203.996	10.529	992.26	
14/02/2022 03:00	8330400	1.005	1204.332	10.583	992.956	
14/02/2022 04:00	8334000	1.008	1204.067	10.529	993.306	
14/02/2022 05:00	8337600	1.003	1204.567	10.637	994.456	
14/02/2022 06:00	8341200	0.999	1204.888	10.529	995.247	
14/02/2022 07:00	8344800	1.019	1202.927	10.637	997.448	
14/02/2022 08:00	8348400	1.021	1202.726	10.637	998.413	
14/02/2022 09:00	8352000	1.025	1202.382	10.475	999.954	
14/02/2022 10:00	8355600	1.021	1202.726	10.475	1001.256	
14/02/2022 11:00	8359200	1.04	1200.882	10.529	1001.662	
14/02/2022 12:00	8362800	1.048	1200.129	10.637	1002.185	
14/02/2022 13:00	8366400	1.051	1199.859	10.583	1002.835	
14/02/2022 14:00	8370000	1.053	1199.589	10.475	1003.453	
14/02/2022 15:00	8373600	1.046	1200.28	10.691	1003.594	
14/02/2022 16:00	8377200	1.036	1201.334	10.637	1003.979	
14/02/2022 17:00	8380800	1.036	1201.256	10.583	1004.377	
14/02/2022 18:00	8384400	1.042	1200.713	10.475	1004.797	
14/02/2022 19:00	8388000	1.037	1201.197	10.475	1004.783	
14/02/2022 20:00	8391600	1.04	1200.924	10.637	1004.389	
14/02/2022 21:00	8395200	1.047	1200.194	10.475	1003.494	
14/02/2022 22:00	8398800	1.043	1200.609	10.583	1002.555	
14/02/2022 23:00	8402400	1.048	1200.16	10.637	1002.154	
15/02/2022 00:00	8406000	1.067	1198.298	10.475	1000.277	
15/02/2022 01:00	8409600	1.059	1199.077	10.637	999.358	
15/02/2022 02:00	8413200	1.06	1198.972	10.583	998.433	
15/02/2022 03:00	8416800	1.057	1199.23	10.637	996.679	
15/02/2022 04:00	8420400	1.056	1199.3	10.691	996.406	

WTP-BH082						
Date and Time	Elapsed Time (Seconds)	Corrected Level Depth To Water (mbgl)	Corrected Pressure (mBar)	Temperature (C)	Barometric Pressure (mBar)	Manual Dip Reading (mbgl)
15/02/2022 05:00	8424000	1.066	1198.384	10.475	996.842	
15/02/2022 06:00	8427600	1.065	1198.411	10.529	997.2	
15/02/2022 07:00	8431200	1.058	1199.108	10.637	997.095	
15/02/2022 08:00	8434800	1.065	1198.47	10.691	997.413	
15/02/2022 09:00	8438400	1.065	1198.499	10.475	997.844	
15/02/2022 10:00	8442000	1.063	1198.668	10.637	998.24	
15/02/2022 11:00	8445600	1.084	1196.581	10.583	998.415	
15/02/2022 12:00	8449200	1.094	1195.596	10.583	997.991	
15/02/2022 13:00	8452800	1.091	1195.893	10.583	997.988	
15/02/2022 14:00	8456400	1.087	1196.269	10.637	996.41	
15/02/2022 15:00	8460000	1.093	1195.691	10.529	995.691	
15/02/2022 16:00	8463600	1.079	1197.124	10.529	994.376	
15/02/2022 17:00	8467200	1.067	1198.233	10.637	992.626	
15/02/2022 18:00	8470800	1.094	1195.651	10.583	991.124	
15/02/2022 19:00	8474400	1.099	1195.128	10.475	989.824	
15/02/2022 20:00	8478000	1.089	1196.072	10.637	987.859	
15/02/2022 21:00	8481600	1.078	1197.133	10.637	987.268	
15/02/2022 22:00	8485200	1.081	1196.878	10.475	987.076	
15/02/2022 23:00	8488800	1.074	1197.567	10.637	987.127	
16/02/2022 00:00	8492400	1.072	1197.775	10.691	987.48	
16/02/2022 01:00	8496000	1.062	1198.773	10.529	988.616	
16/02/2022 02:00	8499600	1.051	1199.868	10.529	989.049	
16/02/2022 03:00	8503200	1.034	1201.471	10.637	989.623	
16/02/2022 04:00	8506800	1.024	1202.462	10.691	989.955	
16/02/2022 05:00	8510400	1.021	1202.739	10.529	990.229	
16/02/2022 06:00	8514000	1.025	1202.346	10.475	990.238	
16/02/2022 07:00	8517600	1.016	1203.208	10.421	989.814	
16/02/2022 08:00	8521200	1.02	1202.863	10.637	988.23	
16/02/2022 09:00	8524800	1.015	1203.385	10.475	987.848	
16/02/2022 10:00	8528400	1.011	1203.766	10.529	987.616	
16/02/2022 11:00	8532000	0.993	1205.524	10.691	987.01	
16/02/2022 12:00	8535600	1.011	1203.721	10.475	986.279	
16/02/2022 13:00	8539200	0.995	1205.271	10.475	986.139	
16/02/2022 14:00	8542800	0.982	1206.568	10.637	987.051	
16/02/2022 15:00	8546400	0.964	1208.393	10.475	987.89	
16/02/2022 16:00	8550000	0.94	1210.731	10.475	987.961	
16/02/2022 17:00	8553600	0.94	1210.679	10.637	988.461	
16/02/2022 18:00	8557200	0.958	1208.916	10.475	988.954	
16/02/2022 19:00	8560800	0.963	1208.485	10.529	991.297	
16/02/2022 20:00	8564400	0.974	1207.32	10.637	992.408	
16/02/2022 21:00	8568000	0.979	1206.873	10.637	993.091	
16/02/2022 22:00	8571600	0.986	1206.219	10.529	994.327	
16/02/2022 23:00	8575200	0.977	1207.037	10.637	995.513	
17/02/2022 00:00	8578800	0.999	1204.935	10.637	997.202	
17/02/2022 01:00	8582400	0.996	1205.17	10.637	998.32	

WTP-BH082						
Date and Time	Elapsed Time (Seconds)	Corrected Level Depth To Water (mbgl)	Corrected Pressure (mBar)	Temperature (C)	Barometric Pressure (mBar)	Manual Dip Reading (mbgl)
17/02/2022 02:00	8586000	0.998	1205.013	10.637	999.476	
17/02/2022 03:00	8589600	1.005	1204.339	10.637	1000.503	
17/02/2022 04:00	8593200	1.01	1203.857	10.475	1001.418	
17/02/2022 05:00	8596800	1.014	1203.448	10.637	1001.923	
17/02/2022 06:00	8600400	1.037	1201.145	10.637	1002.463	
17/02/2022 07:00	8604000	1.038	1201.096	10.583	1002.068	
17/02/2022 08:00	8607600	1.043	1200.633	10.529	1002.968	
17/02/2022 09:00	8611200	1.037	1201.203	10.637	1002.757	0.5
17/02/2022 10:00	8614800		0.039	7.308	1003.155	
17/02/2022 11:00	8618400	1.4	1165.66	10.529	1003.312	
17/02/2022 12:00	8622000	1.406	1165.055	10.637	1003.98	
17/02/2022 13:00	8625600	1.405	1165.158	10.637	1004.697	
17/02/2022 14:00	8629200	1.401	1165.538	10.421	1004.485	
17/02/2022 15:00	8632800	1.396	1165.975	10.637	1004.115	
17/02/2022 16:00	8636400	1.404	1165.24	10.637	1003.795	
17/02/2022 17:00	8640000	1.405	1165.175	10.637	1002.863	
17/02/2022 18:00	8643600	1.402	1165.432	10.745	1002.201	
17/02/2022 19:00	8647200	1.425	1163.204	10.583	1000.583	
17/02/2022 20:00	8650800	1.421	1163.616	10.475	998.469	
17/02/2022 21:00	8654400	1.408	1164.826	10.529	995.826	
17/02/2022 22:00	8658000	1.419	1163.755	10.475	992.474	
17/02/2022 23:00	8661600	1.424	1163.306	10.583	988.068	
18/02/2022 00:00	8665200	1.407	1164.951	10.529	983.641	
18/02/2022 01:00	8668800	1.397	1165.908	10.637	980.757	
18/02/2022 02:00	8672400	1.392	1166.389	10.637	981.446	
18/02/2022 03:00	8676000	1.401	1165.553	10.529	980.757	
18/02/2022 04:00	8679600	1.386	1166.987	10.475	977.947	
18/02/2022 05:00	8683200	1.384	1167.184	10.637	975.386	
18/02/2022 06:00	8686800	1.385	1167.058	10.583	973.375	
18/02/2022 07:00	8690400	1.365	1169.013	10.583	973	
18/02/2022 08:00	8694000	1.36	1169.571	10.637	977.913	
18/02/2022 09:00	8697600	1.355	1170.065	10.475	983.529	
18/02/2022 10:00	8701200	3.84	926.554	10.637	987.908	
18/02/2022 11:00	8704800	1.424	1163.303	10.583	990.822	
18/02/2022 12:00	8708400	1.426	1163.04	10.637	992.697	
18/02/2022 13:00	8712000	1.433	1162.391	10.637	993.463	
18/02/2022 14:00	8715600	1.437	1162.019	10.637	995.709	
18/02/2022 15:00	8719200	1.445	1161.198	10.529	996.643	
18/02/2022 16:00	8722800	1.441	1161.657	10.529	998.058	
18/02/2022 17:00	8726400	1.451	1160.664	10.529	1000.575	
18/02/2022 18:00	8730000	1.454	1160.379	10.529	1001.679	
18/02/2022 19:00	8733600	1.456	1160.187	10.529	1002.457	
18/02/2022 20:00	8737200	1.458	1159.934	10.475	1003.498	
18/02/2022 21:00	8740800	1.457	1160.05	10.637	1004.179	
18/02/2022 22:00	8744400	1.465	1159.304	10.529	1005.331	

WTP-BH082						
Date and Time	Elapsed Time (Seconds)	Corrected Level Depth To Water (mbgl)	Corrected Pressure (mBar)	Temperature (C)	Barometric Pressure (mBar)	Manual Dip Reading (mbgl)
18/02/2022 23:00	8748000	1.461	1159.683	10.421	1005.124	
19/02/2022 00:00	8751600	1.463	1159.442	10.421	1005.541	
19/02/2022 01:00	8755200	1.462	1159.583	10.637	1005.701	
19/02/2022 02:00	8758800	1.462	1159.546	10.475	1005.058	
19/02/2022 03:00	8762400	1.46	1159.792	10.691	1004.117	
19/02/2022 04:00	8766000	1.45	1160.742	10.475	1001.284	
19/02/2022 05:00	8769600	1.457	1160.071	10.475	999.671	
19/02/2022 06:00	8773200	1.451	1160.681	10.691	996.96	
19/02/2022 07:00	8776800	1.429	1162.823	10.637	996.603	
19/02/2022 08:00	8780400	1.377	1167.906	10.583	995.881	
19/02/2022 09:00	8784000	1.368	1168.808	10.637	996.828	
19/02/2022 10:00	8787600	1.372	1168.359	10.637	998.916	
19/02/2022 11:00	8791200	1.382	1167.355	10.583	1000.652	
19/02/2022 12:00	8794800	1.395	1166.092	10.691	1001.978	
19/02/2022 13:00	8798400	1.398	1165.87	10.691	1002.434	
19/02/2022 14:00	8802000	1.404	1165.282	10.529	1002.518	
19/02/2022 15:00	8805600	1.415	1164.178	10.583	1002.598	
19/02/2022 16:00	8809200	1.421	1163.583	10.475	1002.193	
19/02/2022 17:00	8812800	1.424	1163.291	10.637	1002.11	
19/02/2022 18:00	8816400	1.433	1162.442	10.475	1001.635	
19/02/2022 19:00	8820000	1.423	1163.423	10.637	1000.924	
19/02/2022 20:00	8823600	1.427	1162.95	10.475	1001.185	
19/02/2022 21:00	8827200	1.421	1163.535	10.691	1000.843	
19/02/2022 22:00	8830800	1.413	1164.354	10.637	1001.106	
19/02/2022 23:00	8834400	1.413	1164.405	10.529	1000.582	
20/02/2022 00:00	8838000	1.415	1164.138	10.637	1000.209	
20/02/2022 01:00	8841600	1.417	1163.929	10.637	998.894	
20/02/2022 02:00	8845200	1.422	1163.488	10.637	998.515	
20/02/2022 03:00	8848800	1.428	1162.839	10.637	998.109	
20/02/2022 04:00	8852400	1.43	1162.724	10.691	997.026	
20/02/2022 05:00	8856000	1.43	1162.649	10.583	996.043	
20/02/2022 06:00	8859600	1.423	1163.412	10.691	995.811	
20/02/2022 07:00	8863200	1.39	1166.606	10.637	995.338	
20/02/2022 08:00	8866800	1.356	1169.981	10.475	994.505	
20/02/2022 09:00	8870400	1.333	1172.238	10.475	994.124	
20/02/2022 10:00	8874000	1.317	1173.803	10.691	992.449	
20/02/2022 11:00	8877600	1.31	1174.412	10.637	991.048	
20/02/2022 12:00	8881200	1.265	1178.844	10.637	991.246	
20/02/2022 13:00	8884800	1.14	1191.089	10.529	991.078	
20/02/2022 14:00	8888400	1.099	1195.156	10.529	991.412	
20/02/2022 15:00	8892000	1.11	1194.068	10.637	992.564	
20/02/2022 16:00	8895600	1.16	1189.158	10.691	993.984	
20/02/2022 17:00	8899200	1.206	1184.646	10.637	996.352	
20/02/2022 18:00	8902800	1.242	1181.145	10.637	997.564	
20/02/2022 19:00	8906400	1.267	1178.635	10.637	998.374	

WTP-BH082						
Date and Time	Elapsed Time (Seconds)	Corrected Level Depth To Water (mbgl)	Corrected Pressure (mBar)	Temperature (C)	Barometric Pressure (mBar)	Manual Dip Reading (mbgl)
20/02/2022 20:00	8910000	1.282	1177.213	10.475	999.174	
20/02/2022 21:00	8913600	1.283	1177.079	10.637	999.167	
20/02/2022 22:00	8917200	1.286	1176.825	10.583	1000.914	
20/02/2022 23:00	8920800	1.287	1176.716	10.529	1001.696	
21/02/2022 00:00	8924400	1.286	1176.774	10.691	1001.908	
21/02/2022 01:00	8928000	1.297	1175.768	10.529	1003.054	
21/02/2022 02:00	8931600	1.303	1175.098	10.475	1003.458	
21/02/2022 03:00	8935200	1.306	1174.83	10.475	1003.903	
21/02/2022 04:00	8938800	1.316	1173.844	10.637	1004.807	
21/02/2022 05:00	8942400	1.326	1172.901	10.637	1006.278	
21/02/2022 06:00	8946000	1.333	1172.162	10.637	1007.897	
21/02/2022 07:00	8949600	1.345	1171.065	10.475	1009.603	
21/02/2022 08:00	8953200	1.353	1170.277	10.637	1011.366	
21/02/2022 09:00	8956800	1.36	1169.531	10.691	1013.083	
21/02/2022 10:00	8960400	1.364	1169.161	10.637	1013.832	
21/02/2022 11:00	8964000	1.371	1168.497	10.637	1014.671	
21/02/2022 12:00	8967600	1.378	1167.743	10.637	1015.426	
21/02/2022 13:00	8971200	1.39	1166.57	10.691	1016.161	
21/02/2022 14:00	8974800	1.392	1166.398	10.745	1015.836	
21/02/2022 15:00	8978400	1.391	1166.524	10.583	1015.263	
21/02/2022 16:00	8982000	1.4	1165.629	10.583	1014.985	
21/02/2022 17:00	8985600	1.406	1165.072	10.637	1014.576	
21/02/2022 18:00	8989200	1.406	1165.08	10.529	1014.211	
21/02/2022 19:00	8992800	1.407	1164.92	10.691	1014.056	
21/02/2022 20:00	8996400	1.415	1164.16	10.529	1013.666	
21/02/2022 21:00	9000000	1.418	1163.847	10.637	1013.396	
21/02/2022 22:00	9003600	1.423	1163.364	10.637	1012.941	
21/02/2022 23:00	9007200	1.429	1162.764	10.691	1012.399	
22/02/2022 00:00	9010800	1.428	1162.872	10.637	1011.497	
22/02/2022 01:00	9014400	1.422	1163.445	10.637	1009.987	
22/02/2022 02:00	9018000	1.43	1162.669	10.637	1009.707	
22/02/2022 03:00	9021600	1.435	1162.179	10.583	1008.641	
22/02/2022 04:00	9025200	1.433	1162.443	10.583	1006.677	
22/02/2022 05:00	9028800	1.439	1161.85	10.475	1005.684	
22/02/2022 06:00	9032400	1.434	1162.34	10.745	1007.52	
22/02/2022 07:00	9036000	1.421	1163.538	10.583	1008.924	
22/02/2022 08:00	9039600	1.392	1166.427	10.475	1009.666	
22/02/2022 09:00	9043200	1.38	1167.582	10.745	1010.721	
22/02/2022 10:00	9046800	1.385	1167.104	10.529	1012.305	
22/02/2022 11:00	9050400	1.39	1166.611	10.637	1013.506	
22/02/2022 12:00	9054000	1.395	1166.092	10.637	1014.084	
22/02/2022 13:00	9057600	1.396	1166.07	10.637	1014.341	
22/02/2022 14:00	9061200	1.405	1165.156	10.637	1014.727	
22/02/2022 15:00	9064800	1.407	1164.978	10.637	1014.905	
22/02/2022 16:00	9068400	1.411	1164.563	10.421	1015.194	

WTP-BH082						
Date and Time	Elapsed Time (Seconds)	Corrected Level Depth To Water (mbgl)	Corrected Pressure (mBar)	Temperature (C)	Barometric Pressure (mBar)	Manual Dip Reading (mbgl)
22/02/2022 17:00	9072000	1.415	1164.15	10.691	1016.058	
22/02/2022 18:00	9075600	1.425	1163.217	10.529	1016.603	
22/02/2022 19:00	9079200	1.422	1163.481	10.529	1016.514	
22/02/2022 20:00	9082800	1.427	1163.022	10.637	1016.802	
22/02/2022 21:00	9086400	1.434	1162.307	10.691	1017.08	
22/02/2022 22:00	9090000	1.436	1162.097	10.475	1016.929	
22/02/2022 23:00	9093600	1.438	1161.868	10.637	1016.549	
23/02/2022 00:00	9097200	1.44	1161.725	10.637	1015.694	
23/02/2022 01:00	9100800	1.444	1161.324	10.637	1015.099	
23/02/2022 02:00	9104400	1.444	1161.346	10.637	1014.137	
23/02/2022 03:00	9108000	1.454	1160.331	10.583	1013.949	
23/02/2022 04:00	9111600	1.447	1161.05	10.637	1012.499	
23/02/2022 05:00	9115200	1.454	1160.366	10.583	1012.095	
23/02/2022 06:00	9118800	1.451	1160.663	10.637	1011.713	
23/02/2022 07:00	9122400	1.455	1160.281	10.637	1010.629	
23/02/2022 08:00	9126000	1.457	1160.095	10.529	1009.873	
23/02/2022 09:00	9129600	1.457	1160.006	10.529	1009.024	
23/02/2022 10:00	9133200	1.46	1159.741	10.421	1008.347	
23/02/2022 11:00	9136800	1.455	1160.243	10.475	1007.584	
23/02/2022 12:00	9140400	1.455	1160.206	10.583	1006.395	
23/02/2022 13:00	9144000	1.459	1159.85	10.637	1005.375	
23/02/2022 14:00	9147600	1.457	1160.068	10.691	1005.248	
23/02/2022 15:00	9151200	1.456	1160.113	10.637	1004.468	
23/02/2022 16:00	9154800	1.456	1160.167	10.583	1003.562	
23/02/2022 17:00	9158400	1.467	1159.113	10.583	1003.738	
23/02/2022 18:00	9162000	1.47	1158.736	10.637	1004.146	
23/02/2022 19:00	9165600	1.465	1159.267	10.637	1004.787	
23/02/2022 20:00	9169200	1.467	1159.029	10.475	1004.813	
23/02/2022 21:00	9172800	1.465	1159.25	10.529	1004.156	
23/02/2022 22:00	9176400	1.469	1158.892	10.637	1003.755	
23/02/2022 23:00	9180000	1.472	1158.568	10.583	1003.813	
24/02/2022 00:00	9183600	1.47	1158.82	10.637	1003.476	
24/02/2022 01:00	9187200	1.473	1158.5	10.475	1002.355	
24/02/2022 02:00	9190800	1.473	1158.495	10.583	1002.482	
24/02/2022 03:00	9194400	1.475	1158.309	10.583	1001.436	
24/02/2022 04:00	9198000	1.471	1158.691	10.637	1000.735	
24/02/2022 05:00	9201600	1.48	1157.77	10.691	1001.98	
24/02/2022 06:00	9205200	1.477	1158.044	10.637	1002.026	
24/02/2022 07:00	9208800	1.479	1157.9	10.691	1002.67	
24/02/2022 08:00	9212400	1.479	1157.897	10.475	1003.72	
24/02/2022 09:00	9216000	1.477	1158.042	10.529	1004.484	
24/02/2022 10:00	9219600	1.481	1157.744	10.475	1005.981	
24/02/2022 11:00	9223200	1.481	1157.733	10.637	1006.203	
24/02/2022 12:00	9226800	1.472	1158.539	10.691	1006.659	
24/02/2022 13:00	9230400	1.477	1158.124	10.637	1007.629	

WTP-BH082						
Date and Time	Elapsed Time (Seconds)	Corrected Level Depth To Water (mbgl)	Corrected Pressure (mBar)	Temperature (C)	Barometric Pressure (mBar)	Manual Dip Reading (mbgl)
24/02/2022 14:00	9234000	1.475	1158.262	10.691	1007.64	
24/02/2022 15:00	9237600	1.463	1159.44	10.691	1007.457	
24/02/2022 16:00	9241200	1.472	1158.563	10.637	1008.538	
24/02/2022 17:00	9244800	1.461	1159.656	10.691	1009.117	
24/02/2022 18:00	9248400	1.463	1159.478	10.637	1009.439	
24/02/2022 19:00	9252000	1.463	1159.465	10.475	1011.41	
24/02/2022 20:00	9255600	1.455	1160.263	10.637	1012.465	
24/02/2022 21:00	9259200	1.457	1160.063	10.529	1013.775	
24/02/2022 22:00	9262800	1.45	1160.759	10.637	1014.314	
24/02/2022 23:00	9266400	1.457	1160.059	10.637	1015.894	
25/02/2022 00:00	9270000	1.451	1160.645	10.637	1016.364	
25/02/2022 01:00	9273600	1.452	1160.542	10.475	1017.369	
25/02/2022 02:00	9277200	1.457	1159.998	10.637	1018.536	
25/02/2022 03:00	9280800	1.452	1160.488	10.637	1018.28	
25/02/2022 04:00	9284400	1.459	1159.828	10.691	1019.324	
25/02/2022 05:00	9288000	1.456	1160.112	10.583	1019.446	
25/02/2022 06:00	9291600	1.461	1159.628	10.691	1020.756	
25/02/2022 07:00	9295200	1.466	1159.171	10.583	1021.502	
25/02/2022 08:00	9298800	1.461	1159.653	10.583	1021.489	
25/02/2022 09:00	9302400	1.467	1159.032	10.691	1022.701	
25/02/2022 10:00	9306000	1.467	1159.107	10.529	1022.179	
25/02/2022 11:00	9309600	1.469	1158.823	10.637	1022.292	
25/02/2022 12:00	9313200	1.471	1158.665	10.691	1022.188	
25/02/2022 13:00	9316800	1.469	1158.83	10.475	1021.604	
25/02/2022 14:00	9320400	1.469	1158.886	10.691	1020.911	
25/02/2022 15:00	9324000	1.471	1158.689	10.529	1020.603	
25/02/2022 16:00	9327600	1.478	1157.949	10.637	1020.643	
25/02/2022 17:00	9331200	1.474	1158.425	10.529	1020.046	
25/02/2022 18:00	9334800	1.479	1157.88	10.529	1020.063	
25/02/2022 19:00	9338400	1.474	1158.396	10.583	1019.989	
25/02/2022 20:00	9342000	1.48	1157.814	10.529	1018.896	
25/02/2022 21:00	9345600	1.478	1158.016	10.529	1018.87	
25/02/2022 22:00	9349200	1.476	1158.231	10.637	1018.777	
25/02/2022 23:00	9352800	1.481	1157.657	10.583	1018.734	
26/02/2022 00:00	9356400	1.485	1157.324	10.691	1018.426	
26/02/2022 01:00	9360000	1.484	1157.363	10.583	1017.561	
26/02/2022 02:00	9363600	1.484	1157.381	10.529	1016.867	
26/02/2022 03:00	9367200	1.488	1156.998	10.745	1016.497	
26/02/2022 04:00	9370800	1.487	1157.081	10.691	1015.151	
26/02/2022 05:00	9374400	1.486	1157.228	10.691	1014.476	
26/02/2022 06:00	9378000	1.487	1157.156	10.637	1013.52	
26/02/2022 07:00	9381600	1.49	1156.788	10.637	1013.185	
26/02/2022 08:00	9385200	1.489	1156.948	10.529	1012.61	
26/02/2022 09:00	9388800	1.493	1156.479	10.529	1012.552	
26/02/2022 10:00	9392400	1.499	1155.91	10.475	1011.565	

WTP-BH082						
Date and Time	Elapsed Time (Seconds)	Corrected Level Depth To Water (mbgl)	Corrected Pressure (mBar)	Temperature (C)	Barometric Pressure (mBar)	Manual Dip Reading (mbgl)
26/02/2022 11:00	9396000	1.492	1156.615	10.583	1010.922	
26/02/2022 12:00	9399600	1.498	1155.993	10.637	1010.638	
26/02/2022 13:00	9403200	1.502	1155.643	10.583	1010.488	
26/02/2022 14:00	9406800	1.499	1155.953	10.691	1008.893	
26/02/2022 15:00	9410400	1.5	1155.837	10.583	1008.596	
26/02/2022 16:00	9414000	1.499	1155.922	10.475	1007.628	
26/02/2022 17:00	9417600	1.502	1155.663	10.637	1007.043	
26/02/2022 18:00	9421200	1.503	1155.549	10.583	1007.419	
26/02/2022 19:00	9424800	1.5	1155.876	10.529	1007.294	
26/02/2022 20:00	9428400	1.507	1155.167	10.691	1007.335	
26/02/2022 21:00	9432000	1.505	1155.351	10.691	1006.976	
26/02/2022 22:00	9435600	1.506	1155.201	10.475	1007.235	
26/02/2022 23:00	9439200	1.51	1154.876	10.637	1006.893	
27/02/2022 00:00	9442800	1.504	1155.407	10.691	1006.744	
27/02/2022 01:00	9446400	1.51	1154.85	10.583	1006.535	
27/02/2022 02:00	9450000	1.508	1155.047	10.529	1006.834	
27/02/2022 03:00	9453600	1.511	1154.804	10.529	1006.726	
27/02/2022 04:00	9457200	1.511	1154.74	10.637	1006.384	
27/02/2022 05:00	9460800	1.513	1154.524	10.637	1006.718	
27/02/2022 06:00	9464400	1.513	1154.579	10.475	1006.041	
27/02/2022 07:00	9468000	1.514	1154.458	10.583	1006.167	
27/02/2022 08:00	9471600	1.519	1154.007	10.583	1006.734	
27/02/2022 09:00	9475200	1.523	1153.567	10.529	1007.612	
27/02/2022 10:00	9478800	1.526	1153.264	10.529	1007.974	
27/02/2022 11:00	9482400	1.524	1153.496	10.637	1007.863	
27/02/2022 12:00	9486000	1.531	1152.825	10.529	1008.003	
27/02/2022 13:00	9489600	1.529	1153.022	10.475	1006.368	
27/02/2022 14:00	9493200	1.533	1152.634	10.637	1006.558	
27/02/2022 15:00	9496800	1.532	1152.679	10.691	1006.134	
27/02/2022 16:00	9500400	1.535	1152.412	10.475	1005.924	
27/02/2022 17:00	9504000	1.532	1152.714	10.691	1005.338	
27/02/2022 18:00	9507600	1.532	1152.729	10.691	1005.733	
27/02/2022 19:00	9511200	1.533	1152.56	10.637	1005.518	
27/02/2022 20:00	9514800	1.533	1152.608	10.691	1005.561	
27/02/2022 21:00	9518400	1.537	1152.241	10.637	1005.368	
27/02/2022 22:00	9522000	1.534	1152.46	10.583	1004.592	
27/02/2022 23:00	9525600	1.538	1152.155	10.745	1004.932	
28/02/2022 00:00	9529200	1.541	1151.768	10.637	1005.315	
28/02/2022 01:00	9532800	1.54	1151.876	10.691	1005.649	
28/02/2022 02:00	9536400	1.535	1152.362	10.475	1005.916	
28/02/2022 03:00	9540000	1.54	1151.933	10.475	1006.462	
28/02/2022 04:00	9543600	1.543	1151.645	10.583	1007.398	
28/02/2022 05:00	9547200	1.537	1152.199	10.529	1007.75	
28/02/2022 06:00	9550800	1.541	1151.787	10.583	1008.545	
28/02/2022 07:00	9554400	1.542	1151.722	10.529	1009.105	

WTP-BH082						
Date and Time	Elapsed Time (Seconds)	Corrected Level Depth To Water (mbgl)	Corrected Pressure (mBar)	Temperature (C)	Barometric Pressure (mBar)	Manual Dip Reading (mbgl)
28/02/2022 08:00	9558000	1.547	1151.24	10.529	1010.642	
28/02/2022 09:00	9561600	1.547	1151.182	10.529	1011.637	
28/02/2022 10:00	9565200	1.553	1150.668	10.637	1012.448	
28/02/2022 11:00	9568800	1.547	1151.234	10.529	1013.284	
28/02/2022 12:00	9572400	1.549	1151.066	10.583	1014.07	
28/02/2022 13:00	9576000	1.55	1150.904	10.583	1014.759	
28/02/2022 14:00	9579600	1.554	1150.497	10.583	1015.4	
28/02/2022 15:00	9583200	1.557	1150.282	10.529	1016.17	
28/02/2022 16:00	9586800	1.559	1150.065	10.637	1017.271	
28/02/2022 17:00	9590400	1.565	1149.447	10.583	1017.974	
28/02/2022 18:00	9594000	1.558	1150.184	10.421	1018.783	
28/02/2022 19:00	9597600	1.561	1149.904	10.583	1020.506	
28/02/2022 20:00	9601200	1.568	1149.181	10.583	1021.639	
28/02/2022 21:00	9604800	1.573	1148.652	10.637	1022.845	
28/02/2022 22:00	9608400	1.571	1148.885	10.637	1023.08	
28/02/2022 23:00	9612000	1.574	1148.563	10.475	1024.129	
01/03/2022 00:00	9615600	1.572	1148.748	10.637	1024.684	
01/03/2022 01:00	9619200	1.574	1148.563	10.691	1025.193	
01/03/2022 02:00	9622800	1.577	1148.302	10.529	1025.654	
01/03/2022 03:00	9626400	1.577	1148.305	10.637	1026.065	
01/03/2022 04:00	9630000	1.581	1147.919	10.475	1026.181	
01/03/2022 05:00	9633600	1.579	1148.058	10.583	1026.338	
01/03/2022 06:00	9637200	1.574	1148.598	10.583	1025.798	
01/03/2022 07:00	9640800	1.587	1147.352	10.637	1026.959	
01/03/2022 08:00	9644400	1.604	1145.65	10.475	1027.16	
01/03/2022 09:00	9648000	1.594	1146.577	10.583	1026.354	
01/03/2022 10:00	9651600	1.584	1147.564	10.691	1025.899	
01/03/2022 11:00	9655200	1.588	1147.199	10.583	1025.028	
01/03/2022 12:00	9658800	1.59	1147.041	10.529	1024.686	
01/03/2022 13:00	9662400	1.59	1147.023	10.691	1023.684	
01/03/2022 14:00	9666000	1.59	1146.999	10.583	1022.473	
01/03/2022 15:00	9669600	1.592	1146.835	10.691	1021.88	
01/03/2022 16:00	9673200	1.589	1147.102	10.583	1021.081	
01/03/2022 17:00	9676800	1.592	1146.827	10.637	1020.625	
01/03/2022 18:00	9680400	1.583	1147.709	10.583	1019.828	
01/03/2022 19:00	9684000	1.593	1146.735	10.691	1020.456	
01/03/2022 20:00	9687600	1.596	1146.387	10.637	1019.952	
01/03/2022 21:00	9691200	1.598	1146.231	10.475	1019.37	
01/03/2022 22:00	9694800	1.593	1146.719	10.475	1017.534	
01/03/2022 23:00	9698400	1.593	1146.705	10.583	1017.434	
02/03/2022 00:00	9702000	1.591	1146.885	10.691	1016.672	
02/03/2022 01:00	9705600	1.592	1146.825	10.745	1015.299	
02/03/2022 02:00	9709200	1.597	1146.334	10.691	1014.353	
02/03/2022 03:00	9712800	1.591	1146.911	10.529	1012.745	
02/03/2022 04:00	9716400	1.602	1145.878	10.637	1012.552	

WTP-BH082						
Date and Time	Elapsed Time (Seconds)	Corrected Level Depth To Water (mbgl)	Corrected Pressure (mBar)	Temperature (C)	Barometric Pressure (mBar)	Manual Dip Reading (mbgl)
02/03/2022 05:00	9720000	1.592	1146.783	10.529	1010.823	
02/03/2022 06:00	9723600	1.595	1146.493	10.583	1010.091	
02/03/2022 07:00	9727200	1.598	1146.277	10.637	1009.459	
02/03/2022 08:00	9730800	1.597	1146.352	10.637	1008.74	
02/03/2022 09:00	9734400	1.601	1145.966	10.691	1008.396	
02/03/2022 10:00	9738000	1.602	1145.799	10.475	1007.795	
02/03/2022 11:00	9741600	1.603	1145.721	10.475	1006.761	
02/03/2022 12:00	9745200	1.609	1145.194	10.691	1006.067	
02/03/2022 13:00	9748800	1.611	1144.922	10.583	1004.872	
02/03/2022 14:00	9752400	1.606	1145.451	10.691	1004.112	
02/03/2022 15:00	9756000	1.598	1146.21	10.691	1002.826	
02/03/2022 16:00	9759600	1.604	1145.606	10.691	1002.611	
02/03/2022 17:00	9763200	1.616	1144.484	10.637	1002.356	
02/03/2022 18:00	9766800	1.614	1144.702	10.745	1001.791	
02/03/2022 19:00	9770400	1.616	1144.471	10.637	1001.725	
02/03/2022 20:00	9774000	1.619	1144.2	10.745	1001.825	
02/03/2022 21:00	9777600	1.621	1143.971	10.637	1002.167	
02/03/2022 22:00	9781200	1.62	1144.077	10.691	1002.911	
02/03/2022 23:00	9784800	1.618	1144.284	10.583	1004.046	
03/03/2022 00:00	9788400	1.622	1143.852	10.583	1005.239	
03/03/2022 01:00	9792000	1.627	1143.397	10.475	1005.516	
03/03/2022 02:00	9795600	1.627	1143.428	10.583	1006.131	
03/03/2022 03:00	9799200	1.625	1143.626	10.583	1006.342	
03/03/2022 04:00	9802800	1.629	1143.201	10.637	1007.033	
03/03/2022 05:00	9806400	1.632	1142.927	10.529	1007.479	
03/03/2022 06:00	9810000	1.634	1142.692	10.583	1008.213	
03/03/2022 07:00	9813600	1.633	1142.832	10.583	1009.361	
03/03/2022 08:00	9817200	1.636	1142.515	10.583	1010.263	
03/03/2022 09:00	9820800	1.635	1142.584	10.475	1010.19	
03/03/2022 10:00	9824400	1.636	1142.468	10.637	1010.869	
03/03/2022 11:00	9828000	1.633	1142.769	10.637	1011.211	
03/03/2022 12:00	9831600	1.638	1142.282	10.691	1011.846	
03/03/2022 13:00	9835200	1.634	1142.69	10.691	1011.673	
03/03/2022 14:00	9838800	1.636	1142.558	10.475	1011.621	
03/03/2022 15:00	9842400	1.631	1143.016	10.691	1011.99	
03/03/2022 16:00	9846000	1.64	1142.093	10.691	1012.504	
03/03/2022 17:00	9849600	1.645	1141.624	10.637	1013.234	
03/03/2022 18:00	9853200	1.648	1141.309	10.583	1014.338	
03/03/2022 19:00	9856800	1.635	1142.571	10.475	1014.77	
03/03/2022 20:00	9860400	1.655	1140.633	10.691	1016.481	
03/03/2022 21:00	9864000	1.653	1140.854	10.529	1017.104	
03/03/2022 22:00	9867600	1.658	1140.385	10.691	1017.842	
03/03/2022 23:00	9871200	1.658	1140.315	10.745	1018.822	
04/03/2022 00:00	9874800	1.663	1139.85	10.691	1018.67	
04/03/2022 01:00	9878400	1.666	1139.547	10.529	1019.172	

WTP-BH082						
Date and Time	Elapsed Time (Seconds)	Corrected Level Depth To Water (mbgl)	Corrected Pressure (mBar)	Temperature (C)	Barometric Pressure (mBar)	Manual Dip Reading (mbgl)
04/03/2022 02:00	9882000	1.663	1139.843	10.583	1019.786	
04/03/2022 03:00	9885600	1.671	1139.111	10.529	1020.545	
04/03/2022 04:00	9889200	1.674	1138.801	10.691	1020.656	
04/03/2022 05:00	9892800	1.672	1138.995	10.691	1020.813	
04/03/2022 06:00	9896400	1.67	1139.185	10.691	1021.033	
04/03/2022 07:00	9900000	1.675	1138.692	10.583	1021.698	
04/03/2022 08:00	9903600	1.677	1138.505	10.691	1021.889	
04/03/2022 09:00	9907200	1.672	1139.022	10.691	1021.782	
04/03/2022 10:00	9910800	1.666	1139.544	10.691	1021.377	
04/03/2022 11:00	9914400	1.669	1139.259	10.583	1020.78	
04/03/2022 12:00	9918000	1.672	1138.943	10.745	1020.897	
04/03/2022 13:00	9921600	1.674	1138.76	10.637	1020.842	
04/03/2022 14:00	9925200	1.665	1139.685	10.637	1020.327	
04/03/2022 15:00	9928800	1.67	1139.208	10.583	1020.304	
04/03/2022 16:00	9932400	1.668	1139.391	10.691	1020.183	
04/03/2022 17:00	9936000	1.666	1139.533	10.637	1020.01	
04/03/2022 18:00	9939600	1.668	1139.388	10.583	1020.182	
04/03/2022 19:00	9943200	1.679	1138.284	10.637	1021.435	
04/03/2022 20:00	9946800	1.678	1138.369	10.583	1022.255	
04/03/2022 21:00	9950400	1.681	1138.15	10.529	1022.326	
04/03/2022 22:00	9954000	1.687	1137.516	10.691	1023.229	
04/03/2022 23:00	9957600	1.687	1137.534	10.529	1023.937	
05/03/2022 00:00	9961200	1.686	1137.621	10.529	1024.203	
05/03/2022 01:00	9964800	1.69	1137.238	10.583	1024.617	
05/03/2022 02:00	9968400	1.698	1136.479	10.637	1025.231	
05/03/2022 03:00	9972000	1.696	1136.609	10.583	1025.948	
05/03/2022 04:00	9975600	1.7	1136.244	10.691	1026.317	
05/03/2022 05:00	9979200	1.704	1135.86	10.529	1026.842	
05/03/2022 06:00	9982800	1.701	1136.111	10.583	1027.501	
05/03/2022 07:00	9986400	1.714	1134.822	10.529	1028.349	
05/03/2022 08:00	9990000	1.713	1134.92	10.583	1028.575	
05/03/2022 09:00	9993600	1.704	1135.801	10.583	1028.338	
05/03/2022 10:00	9997200	1.694	1136.806	10.583	1027.743	
05/03/2022 11:00	10000800	1.702	1136.088	10.637	1027.907	
05/03/2022 12:00	10004400	1.705	1135.764	10.691	1028.145	
05/03/2022 13:00	10008000	1.704	1135.897	10.691	1028.422	
05/03/2022 14:00	10011600	1.705	1135.748	10.637	1027.134	
05/03/2022 15:00	10015200	1.704	1135.864	10.691	1027.225	
05/03/2022 16:00	10018800	1.707	1135.601	10.691	1027.605	
05/03/2022 17:00	10022400	1.699	1136.297	10.583	1026.963	
05/03/2022 18:00	10026000	1.705	1135.775	10.691	1027.548	
05/03/2022 19:00	10029600	1.71	1135.257	10.691	1028.301	
05/03/2022 20:00	10033200	1.71	1135.251	10.475	1028.416	
05/03/2022 21:00	10036800	1.714	1134.901	10.745	1029.391	
05/03/2022 22:00	10040400	1.714	1134.913	10.529	1029.546	

WTP-BH082						
Date and Time	Elapsed Time (Seconds)	Corrected Level Depth To Water (mbgl)	Corrected Pressure (mBar)	Temperature (C)	Barometric Pressure (mBar)	Manual Dip Reading (mbgl)
05/03/2022 23:00	10044000	1.715	1134.788	10.637	1029.911	
06/03/2022 00:00	10047600	1.719	1134.402	10.637	1030.53	
06/03/2022 01:00	10051200	1.727	1133.557	10.529	1030.434	
06/03/2022 02:00	10054800	1.726	1133.732	10.583	1030.407	
06/03/2022 03:00	10058400	1.731	1133.191	10.691	1030.542	
06/03/2022 04:00	10062000	1.727	1133.64	10.637	1029.945	
06/03/2022 05:00	10065600	1.724	1133.913	10.745	1029.559	
06/03/2022 06:00	10069200	1.723	1133.984	10.691	1029.925	
06/03/2022 07:00	10072800	1.735	1132.781	10.421	1030.034	
06/03/2022 08:00	10076400	1.735	1132.821	10.583	1029.971	
06/03/2022 09:00	10080000	1.729	1133.373	10.475	1029.18	
06/03/2022 10:00	10083600	1.722	1134.09	10.691	1028.531	
06/03/2022 11:00	10087200	1.725	1133.804	10.529	1027.96	
06/03/2022 12:00	10090800	1.717	1134.583	10.529	1027.006	
06/03/2022 13:00	10094400	1.727	1133.611	10.691	1026.959	
06/03/2022 14:00	10098000	1.722	1134.108	10.475	1025.868	
06/03/2022 15:00	10101600	1.719	1134.425	10.583	1024.56	
06/03/2022 16:00	10105200	1.719	1134.405	10.529	1023.846	
06/03/2022 17:00	10108800	1.721	1134.18	10.421	1023.599	
06/03/2022 18:00	10112400	1.716	1134.698	10.583	1023.466	
06/03/2022 19:00	10116000	1.72	1134.271	10.529	1024.272	
06/03/2022 20:00	10119600	1.724	1133.862	10.637	1024.802	
06/03/2022 21:00	10123200	1.728	1133.454	10.691	1025.241	
06/03/2022 22:00	10126800	1.726	1133.719	10.691	1024.508	
06/03/2022 23:00	10130400	1.732	1133.091	10.637	1024.636	
07/03/2022 00:00	10134000	1.727	1133.548	10.691	1023.917	
07/03/2022 01:00	10137600	1.726	1133.657	10.691	1022.462	
07/03/2022 02:00	10141200	1.741	1132.268	10.529	1021.826	
07/03/2022 03:00	10144800	1.737	1132.599	10.583	1020.706	
07/03/2022 04:00	10148400	1.739	1132.45	10.637	1019.833	
07/03/2022 05:00	10152000	1.737	1132.62	10.529	1019.366	
07/03/2022 06:00	10155600	1.731	1133.197	10.691	1018.707	
07/03/2022 07:00	10159200	1.736	1132.761	10.529	1018.172	
07/03/2022 08:00	10162800	1.735	1132.784	10.691	1017.774	
07/03/2022 09:00	10166400	1.73	1133.293	10.691	1017.265	
07/03/2022 10:00	10170000	1.736	1132.733	10.529	1016.444	
07/03/2022 11:00	10173600	1.728	1133.507	10.529	1015.26	
07/03/2022 12:00	10177200	1.727	1133.562	10.583	1015.002	
07/03/2022 13:00	10180800	1.728	1133.539	10.745	1013.949	
07/03/2022 14:00	10184400	1.731	1133.25	10.691	1012.626	
07/03/2022 15:00	10188000	1.731	1133.236	10.529	1011.26	
07/03/2022 16:00	10191600	1.734	1132.877	10.583	1010.013	
07/03/2022 17:00	10195200	1.738	1132.565	10.637	1009.128	
07/03/2022 18:00	10198800	1.739	1132.465	10.583	1008.319	
07/03/2022 19:00	10202400	1.739	1132.451	10.691	1007.518	

WTP-BH082						
Date and Time	Elapsed Time (Seconds)	Corrected Level Depth To Water (mbgl)	Corrected Pressure (mBar)	Temperature (C)	Barometric Pressure (mBar)	Manual Dip Reading (mbgl)
07/03/2022 20:00	10206000	1.736	1132.716	10.529	1006.751	
07/03/2022 21:00	10209600	1.726	1133.687	10.529	1005.605	
07/03/2022 22:00	10213200	1.739	1132.405	10.475	1004.81	
07/03/2022 23:00	10216800	1.738	1132.544	10.529	1004.467	
08/03/2022 00:00	10220400	1.734	1132.941	10.529	1002.376	
08/03/2022 01:00	10224000	1.735	1132.773	10.583	1001.054	
08/03/2022 02:00	10227600	1.736	1132.745	10.475	999.034	
08/03/2022 03:00	10231200	1.74	1132.289	10.583	997.448	
08/03/2022 04:00	10234800	1.747	1131.606	10.529	996.465	
08/03/2022 05:00	10238400	1.751	1131.265	10.637	995.114	
08/03/2022 06:00	10242000	1.747	1131.674	10.583	993.857	
08/03/2022 07:00	10245600	1.733	1132.973	10.691	991.919	
08/03/2022 08:00	10249200	1.737	1132.611	10.583	990.935	
08/03/2022 09:00	10252800	1.744	1131.959	10.529	990.972	
08/03/2022 10:00	10256400	1.74	1132.363	10.583	990.599	
08/03/2022 11:00	10260000	1.745	1131.83	10.475	990.72	
08/03/2022 12:00	10263600	1.749	1131.464	10.367	992.017	
08/03/2022 13:00	10267200	1.748	1131.517	10.691	991.856	
08/03/2022 14:00	10270800	1.745	1131.849	10.691	992.925	
08/03/2022 15:00	10274400	1.745	1131.87	10.475	993.717	
08/03/2022 16:00	10278000	1.751	1131.198	10.529	994.77	
08/03/2022 17:00	10281600	1.747	1131.622	10.583	995.544	
08/03/2022 18:00	10285200	1.751	1131.271	10.691	996.717	
08/03/2022 19:00	10288800	1.75	1131.374	10.529	997.573	
08/03/2022 20:00	10292400	1.749	1131.422	10.745	998.407	
08/03/2022 21:00	10296000	1.749	1131.418	10.475	997.556	
08/03/2022 22:00	10299600	1.75	1131.361	10.691	997.152	
08/03/2022 23:00	10303200	1.752	1131.144	10.637	996.228	
09/03/2022 00:00	10306800	1.753	1131.012	10.583	994.753	
09/03/2022 01:00	10310400	1.749	1131.429	10.637	994.308	
09/03/2022 02:00	10314000	1.743	1132.074	10.529	993.076	
09/03/2022 03:00	10317600	1.747	1131.622	10.529	992.593	
09/03/2022 04:00	10321200	1.748	1131.515	10.583	992.206	
09/03/2022 05:00	10324800	1.744	1131.969	10.691	991.871	
09/03/2022 06:00	10328400	1.754	1130.97	10.637	992.372	
09/03/2022 07:00	10332000	1.753	1131.075	10.745	994.197	
09/03/2022 08:00	10335600	1.743	1131.985	10.637	996.147	
09/03/2022 09:00	10339200	1.749	1131.485	10.583	998.193	
09/03/2022 10:00	10342800	1.746	1131.769	10.637	999.284	
09/03/2022 11:00	10346400	1.745	1131.803	10.583	1000.271	
09/03/2022 12:00	10350000	1.749	1131.414	10.475	1001.066	
09/03/2022 13:00	10353600	1.746	1131.747	10.691	1001.09	
09/03/2022 14:00	10357200	1.751	1131.267	10.475	1000.979	
09/03/2022 15:00	10360800	1.743	1132.031	10.583	1001.738	
09/03/2022 16:00	10364400	1.736	1132.673	10.691	1003.204	

WTP-BH082						
Date and Time	Elapsed Time (Seconds)	Corrected Level Depth To Water (mbgl)	Corrected Pressure (mBar)	Temperature (C)	Barometric Pressure (mBar)	Manual Dip Reading (mbgl)
09/03/2022 17:00	10368000	1.726	1133.648	10.691	1004.1	
09/03/2022 18:00	10371600	1.715	1134.724	10.367	1004.359	
09/03/2022 19:00	10375200	1.704	1135.81	10.745	1004.833	
09/03/2022 20:00	10378800	1.696	1136.589	10.529	1005.86	
09/03/2022 21:00	10382400	1.69	1137.206	10.583	1005.977	
09/03/2022 22:00	10386000	1.708	1135.444	10.367	1006.562	
09/03/2022 23:00	10389600	1.703	1135.97	10.637	1007.36	
10/03/2022 00:00	10393200	1.697	1136.542	10.529	1007.311	
10/03/2022 01:00	10396800	1.691	1137.141	10.529	1006.712	
10/03/2022 02:00	10400400	1.681	1138.131	10.745	1006.314	
10/03/2022 03:00	10404000	1.679	1138.313	10.745	1006.366	
10/03/2022 04:00	10407600	1.679	1138.336	10.583	1006.66	
10/03/2022 05:00	10411200	1.671	1139.037	10.745	1006.11	
10/03/2022 06:00	10414800	1.669	1139.233	10.475	1005.759	
10/03/2022 07:00	10418400	1.654	1140.772	10.691	1004.871	
10/03/2022 08:00	10422000	1.675	1138.711	10.583	1005.524	
10/03/2022 09:00	10425600	1.667	1139.433	10.637	1004.306	
10/03/2022 10:00	10429200	1.665	1139.675	10.637	1003.831	
10/03/2022 11:00	10432800	1.657	1140.432	10.475	1002.63	
10/03/2022 12:00	10436400	1.653	1140.853	10.529	1002.006	
10/03/2022 13:00	10440000	1.645	1141.666	10.529	1000.784	
10/03/2022 14:00	10443600	1.646	1141.546	10.421	999.789	
10/03/2022 15:00	10447200	1.65	1141.171	10.637	998.884	
10/03/2022 16:00	10450800	1.652	1140.907	10.529	998.151	
10/03/2022 17:00	10454400	1.651	1141.053	10.583	997.451	
10/03/2022 18:00	10458000	1.647	1141.47	10.367	996.444	
10/03/2022 19:00	10461600	1.647	1141.439	10.529	996.216	
10/03/2022 20:00	10465200	1.641	1142.024	10.691	995.606	
10/03/2022 21:00	10468800	1.642	1141.956	10.583	994.677	
10/03/2022 22:00	10472400	1.637	1142.446	10.529	993.863	
10/03/2022 23:00	10476000	1.643	1141.86	10.691	993.198	
11/03/2022 00:00	10479600	1.636	1142.494	10.691	992.505	
11/03/2022 01:00	10483200	1.635	1142.612	10.475	991.153	
11/03/2022 02:00	10486800	1.634	1142.719	10.475	990.346	
11/03/2022 03:00	10490400	1.627	1143.381	10.691	988.989	
11/03/2022 04:00	10494000	1.635	1142.624	10.475	987.753	
11/03/2022 05:00	10497600	1.633	1142.796	10.637	986.855	
11/03/2022 06:00	10501200	1.633	1142.78	10.691	986.025	
11/03/2022 07:00	10504800	1.626	1143.526	10.583	984.809	
11/03/2022 08:00	10508400	1.628	1143.262	10.691	985.076	
11/03/2022 09:00	10512000	1.635	1142.577	10.529	984.968	
11/03/2022 10:00	10515600	1.643	1141.866	10.583	984.891	
11/03/2022 11:00	10519200	1.642	1141.964	10.583	985.202	
11/03/2022 12:00	10522800	1.642	1141.905	10.529	985.464	
11/03/2022 13:00	10526400	1.637	1142.449	10.475	985.707	

WTP-BH082						
Date and Time	Elapsed Time (Seconds)	Corrected Level Depth To Water (mbgl)	Corrected Pressure (mBar)	Temperature (C)	Barometric Pressure (mBar)	Manual Dip Reading (mbgl)
11/03/2022 14:00	10530000	1.639	1142.209	10.637	986.214	
11/03/2022 15:00	10533600	1.631	1143.045	10.583	986.283	
11/03/2022 16:00	10537200	1.641	1142.026	10.367	987.18	
11/03/2022 17:00	10540800	1.639	1142.171	10.637	987.714	
11/03/2022 18:00	10544400	1.639	1142.2	10.691	988.416	
11/03/2022 19:00	10548000	1.641	1141.976	10.583	989.689	
11/03/2022 20:00	10551600	1.639	1142.2	10.529	990.253	
11/03/2022 21:00	10555200	1.637	1142.437	10.529	990.833	
11/03/2022 22:00	10558800	1.632	1142.915	10.637	991.411	
11/03/2022 23:00	10562400	1.646	1141.502	10.637	992.006	
12/03/2022 00:00	10566000	1.637	1142.446	10.691	991.91	
12/03/2022 01:00	10569600	1.637	1142.389	10.529	992.635	
12/03/2022 02:00	10573200	1.643	1141.844	10.691	992.981	
12/03/2022 03:00	10576800	1.644	1141.775	10.637	993.778	
12/03/2022 04:00	10580400	1.634	1142.661	10.745	993.597	
12/03/2022 05:00	10584000	1.642	1141.937	10.691	994.524	
12/03/2022 06:00	10587600	1.641	1142.066	10.745	995.537	
12/03/2022 07:00	10591200	1.638	1142.294	10.745	995.836	
12/03/2022 08:00	10594800	1.632	1142.871	10.637	995.722	
12/03/2022 09:00	10598400	1.629	1143.211	10.691	996.115	
12/03/2022 10:00	10602000	1.641	1141.996	10.637	995.721	
12/03/2022 11:00	10605600	1.63	1143.085	10.691	994.37	
12/03/2022 12:00	10609200	1.631	1143.028	10.529	993.808	
12/03/2022 13:00	10612800	1.629	1143.214	10.691	993.189	
12/03/2022 14:00	10616400	1.627	1143.381	10.583	991.089	
12/03/2022 15:00	10620000	1.631	1142.997	10.529	989.339	
12/03/2022 16:00	10623600	1.634	1142.69	10.637	987.487	
12/03/2022 17:00	10627200	1.63	1143.136	10.529	984.992	
12/03/2022 18:00	10630800	1.626	1143.515	10.529	984.088	
12/03/2022 19:00	10634400	1.622	1143.883	10.583	983.81	
12/03/2022 20:00	10638000	1.628	1143.247	10.637	983.483	
12/03/2022 21:00	10641600	1.63	1143.07	10.529	982.956	
12/03/2022 22:00	10645200	1.626	1143.477	10.529	981.847	
12/03/2022 23:00	10648800	1.623	1143.759	10.583	980.37	
13/03/2022 00:00	10652400	1.623	1143.78	10.583	979.065	
13/03/2022 01:00	10656000	1.618	1144.256	10.529	978.091	
13/03/2022 02:00	10659600	1.617	1144.406	10.475	977.56	
13/03/2022 03:00	10663200	1.614	1144.674	10.745	976.744	
13/03/2022 04:00	10666800	1.605	1145.537	10.637	975.995	
13/03/2022 05:00	10670400	1.59	1147.042	10.691	976.332	
13/03/2022 06:00	10674000	1.589	1147.104	10.529	978.923	
13/03/2022 07:00	10677600	1.58	1147.955	10.637	981.638	
13/03/2022 08:00	10681200	1.572	1148.804	10.691	983.449	
13/03/2022 09:00	10684800	1.568	1149.144	10.583	985.853	
13/03/2022 10:00	10688400	1.559	1150.012	10.637	986.593	

WTP-BH082						
Date and Time	Elapsed Time (Seconds)	Corrected Level Depth To Water (mbgl)	Corrected Pressure (mBar)	Temperature (C)	Barometric Pressure (mBar)	Manual Dip Reading (mbgl)
13/03/2022 11:00	10692000	1.561	1149.838	10.583	988.958	
13/03/2022 12:00	10695600	1.551	1150.837	10.691	990.302	
13/03/2022 13:00	10699200	1.544	1151.514	10.529	992.105	
13/03/2022 14:00	10702800	1.543	1151.653	10.475	994.158	
13/03/2022 15:00	10706400	1.534	1152.476	10.529	995.179	
13/03/2022 16:00	10710000	1.525	1153.376	10.691	997.006	
13/03/2022 17:00	10713600	1.526	1153.319	10.529	998.726	
13/03/2022 18:00	10717200	1.517	1154.178	10.745	999.806	
13/03/2022 19:00	10720800	1.517	1154.169	10.583	1001.654	
13/03/2022 20:00	10724400	1.515	1154.355	10.529	1003.603	
13/03/2022 21:00	10728000	1.516	1154.225	10.637	1005.552	
13/03/2022 22:00	10731600	1.514	1154.507	10.475	1006.875	
13/03/2022 23:00	10735200	1.522	1153.656	10.637	1008.465	
14/03/2022 00:00	10738800	1.52	1153.857	10.691	1009.232	
14/03/2022 01:00	10742400	1.525	1153.394	10.745	1010.43	
14/03/2022 02:00	10746000	1.519	1153.927	10.367	1011.142	
14/03/2022 03:00	10749600	1.52	1153.835	10.583	1012.414	
14/03/2022 04:00	10753200	1.521	1153.759	10.475	1013.365	
14/03/2022 05:00	10756800	1.516	1154.271	10.691	1013.798	
14/03/2022 06:00	10760400	1.517	1154.194	10.691	1014.52	
14/03/2022 07:00	10764000	1.52	1153.832	10.583	1015.288	
14/03/2022 08:00	10767600	1.523	1153.538	10.367	1016.102	
14/03/2022 09:00	10771200	1.52	1153.854	10.691	1017.088	
14/03/2022 10:00	10774800	1.523	1153.62	10.475	1017.724	
14/03/2022 11:00	10778400	1.524	1153.515	10.691	1017.896	
14/03/2022 12:00	10782000	1.526	1153.268	10.637	1018.053	
14/03/2022 13:00	10785600	1.526	1153.322	10.475	1018.373	
14/03/2022 14:00	10789200	1.529	1152.958	10.691	1018.218	
14/03/2022 15:00	10792800	1.526	1153.277	10.745	1018.518	
14/03/2022 16:00	10796400	1.531	1152.757	10.475	1018.294	
14/03/2022 17:00	10800000	1.53	1152.884	10.529	1018.257	
14/03/2022 18:00	10803600	1.521	1153.772	10.691	1017.463	
14/03/2022 19:00	10807200	1.53	1152.91	10.583	1018.144	
14/03/2022 20:00	10810800	1.531	1152.837	10.745	1018.547	
14/03/2022 21:00	10814400	1.551	1150.789	10.691	1019.039	
14/03/2022 22:00	10818000	1.55	1150.91	10.583	1018.621	
14/03/2022 23:00	10821600	1.554	1150.498	10.475	1018.97	
15/03/2022 00:00	10825200	1.552	1150.765	10.745	1017.922	
15/03/2022 01:00	10828800	1.556	1150.344	10.475	1017.776	
15/03/2022 02:00	10832400	1.554	1150.505	10.529	1016.767	
15/03/2022 03:00	10836000	1.549	1151.017	10.637	1015.322	
15/03/2022 04:00	10839600	1.557	1150.232	10.475	1014.958	
15/03/2022 05:00	10843200	1.555	1150.405	10.529	1014.64	
15/03/2022 06:00	10846800	1.552	1150.712	10.583	1014.014	
15/03/2022 07:00	10850400	1.57	1149.007	10.637	1013.405	

WTP-BH082						
Date and Time	Elapsed Time (Seconds)	Corrected Level Depth To Water (mbgl)	Corrected Pressure (mBar)	Temperature (C)	Barometric Pressure (mBar)	Manual Dip Reading (mbgl)
15/03/2022 08:00	10854000	1.574	1148.555	10.637	1013.272	
15/03/2022 09:00	10857600	1.566	1149.38	10.691	1012.478	
15/03/2022 10:00	10861200	1.572	1148.749	10.475	1012.34	
15/03/2022 11:00	10864800	1.567	1149.26	10.745	1011.107	
15/03/2022 12:00	10868400	1.574	1148.598	10.691	1011.327	
15/03/2022 13:00	10872000	1.577	1148.284	10.529	1010.611	
15/03/2022 14:00	10875600	1.573	1148.66	10.475	1009.677	
15/03/2022 15:00	10879200	1.579	1148.091	10.475	1009.133	
15/03/2022 16:00	10882800	1.572	1148.819	10.475	1008.522	
15/03/2022 17:00	10886400	1.575	1148.468	10.637	1008.322	
15/03/2022 18:00	10890000	1.579	1148.074	10.475	1008.388	
15/03/2022 19:00	10893600	1.587	1147.309	10.475	1009.271	
15/03/2022 20:00	10897200	1.578	1148.221	10.637	1010.033	
15/03/2022 21:00	10900800	1.579	1148.1	10.745	1011.095	
15/03/2022 22:00	10904400	1.585	1147.474	10.529	1011.537	
15/03/2022 23:00	10908000	1.584	1147.613	10.637	1012.164	
16/03/2022 00:00	10911600	1.58	1147.989	10.637	1012.316	
16/03/2022 01:00	10915200	1.589	1147.105	10.475	1012.754	
16/03/2022 02:00	10918800	1.593	1146.72	10.475	1012.728	
16/03/2022 03:00	10922400	1.6	1146.022	10.691	1013.728	
16/03/2022 04:00	10926000	1.596	1146.439	10.691	1013.779	
16/03/2022 05:00	10929600	1.601	1145.942	10.583	1014.917	
16/03/2022 06:00	10933200	1.611	1144.917	10.529	1015.266	
16/03/2022 07:00	10936800	1.607	1145.329	10.637	1016.323	
16/03/2022 08:00	10940400	1.613	1144.778	10.583	1017.018	
16/03/2022 09:00	10944000	1.61	1145.054	10.475	1017.559	
16/03/2022 10:00	10947600	1.602	1145.796	10.529	1017.55	
16/03/2022 11:00	10951200	1.605	1145.501	10.745	1017.619	
16/03/2022 12:00	10954800	1.606	1145.456	10.583	1017.981	
16/03/2022 13:00	10958400	1.612	1144.827	10.637	1017.82	
16/03/2022 14:00	10962000	1.614	1144.693	10.691	1017.81	
16/03/2022 15:00	10965600	1.61	1145.013	10.637	1017.342	
16/03/2022 16:00	10969200	1.61	1145.015	10.583	1017.249	
16/03/2022 17:00	10972800	1.605	1145.534	10.691	1017.614	
16/03/2022 18:00	10976400	1.612	1144.865	10.745	1018.549	
16/03/2022 19:00	10980000	1.608	1145.236	10.691	1018.966	
16/03/2022 20:00	10983600	1.608	1145.276	10.691	1019.454	
16/03/2022 21:00	10987200	1.61	1145.064	10.475	1020.478	
16/03/2022 22:00	10990800	1.619	1144.214	10.637	1020.602	
16/03/2022 23:00	10994400	1.627	1143.374	10.691	1020.828	
17/03/2022 00:00	10998000	1.627	1143.413	10.691	1021.433	
17/03/2022 01:00	11001600	1.625	1143.589	10.691	1021.375	
17/03/2022 02:00	11005200	1.635	1142.629	10.745	1020.725	
17/03/2022 03:00	11008800	1.644	1141.719	10.637	1020.577	
17/03/2022 04:00	11012400	1.644	1141.688	10.529	1019.725	

WTP-BH082						
Date and Time	Elapsed Time (Seconds)	Corrected Level Depth To Water (mbgl)	Corrected Pressure (mBar)	Temperature (C)	Barometric Pressure (mBar)	Manual Dip Reading (mbgl)
17/03/2022 05:00	11016000	1.634	1142.693	10.691	1018.931	
17/03/2022 06:00	11019600	1.634	1142.681	10.529	1018.79	
17/03/2022 07:00	11023200	1.632	1142.918	10.583	1019.288	
17/03/2022 08:00	11026800	1.642	1141.887	10.637	1020.526	
17/03/2022 09:00	11030400	1.643	1141.836	10.529	1020.632	
17/03/2022 10:00	11034000	1.641	1142.056	10.691	1021.208	
17/03/2022 11:00	11037600	1.639	1142.225	10.691	1020.981	
17/03/2022 12:00	11041200	1.642	1141.931	10.529	1022.118	
17/03/2022 13:00	11044800	1.646	1141.49	10.637	1022.68	
17/03/2022 14:00	11048400	1.644	1141.71	10.475	1023.363	
17/03/2022 15:00	11052000	1.647	1141.391	10.745	1024.776	
17/03/2022 16:00	11055600	1.64	1142.089	10.691	1025.278	
17/03/2022 17:00	11059200	1.645	1141.606	10.637	1026.549	
17/03/2022 18:00	11062800	1.641	1142.068	10.691	1027.467	
17/03/2022 19:00	11066400	1.64	1142.085	10.745	1028.361	
17/03/2022 20:00	11070000	1.646	1141.552	10.529	1029.823	
17/03/2022 21:00	11073600	1.657	1140.489	10.475	1031.031	
17/03/2022 22:00	11077200	1.659	1140.297	10.691	1031.7	
17/03/2022 23:00	11080800	1.659	1140.245	10.691	1032.925	
18/03/2022 00:00	11084400	1.661	1140.049	10.745	1032.977	
18/03/2022 01:00	11088000	1.673	1138.876	10.583	1033.176	
18/03/2022 02:00	11091600	1.679	1138.295	10.583	1033.405	
18/03/2022 03:00	11095200	1.677	1138.446	10.475	1033.601	
18/03/2022 04:00	11098800	1.676	1138.577	10.529	1033.502	
18/03/2022 05:00	11102400	1.685	1137.747	10.691	1033.957	
18/03/2022 06:00	11106000	1.682	1138.038	10.637	1033.81	
18/03/2022 07:00	11109600	1.687	1137.487	10.637	1034.362	
18/03/2022 08:00	11113200	1.683	1137.902	10.637	1034.005	
18/03/2022 09:00	11116800	1.676	1138.623	10.637	1033.46	
18/03/2022 10:00	11120400	1.679	1138.275	10.637	1033.749	
18/03/2022 11:00	11124000	1.678	1138.396	10.691	1033.543	
18/03/2022 12:00	11127600	1.68	1138.229	10.691	1033.475	
18/03/2022 13:00	11131200	1.68	1138.158	10.745	1033.285	
18/03/2022 14:00	11134800	1.683	1137.941	10.583	1032.879	
18/03/2022 15:00	11138400	1.683	1137.948	10.475	1032.517	
18/03/2022 16:00	11142000	1.666	1139.608	10.583	1032.444	
18/03/2022 17:00	11145600	1.665	1139.684	10.691	1032.489	
18/03/2022 18:00	11149200	1.652	1140.916	10.691	1031.785	
18/03/2022 19:00	11152800	1.662	1139.98	10.475	1032.771	
18/03/2022 20:00	11156400	1.671	1139.081	10.475	1032.029	
18/03/2022 21:00	11160000	1.685	1137.741	10.637	1032.348	
18/03/2022 22:00	11163600	1.689	1137.286	10.637	1032.276	
18/03/2022 23:00	11167200	1.687	1137.517	10.691	1031.843	
19/03/2022 00:00	11170800	1.681	1138.08	10.529	1031.126	
19/03/2022 01:00	11174400	1.684	1137.792	10.745	1031.071	

WTP-BH082						
Date and Time	Elapsed Time (Seconds)	Corrected Level Depth To Water (mbgl)	Corrected Pressure (mBar)	Temperature (C)	Barometric Pressure (mBar)	Manual Dip Reading (mbgl)
19/03/2022 02:00	11178000	1.688	1137.456	10.583	1030.492	
19/03/2022 03:00	11181600	1.692	1136.998	10.529	1030.039	
19/03/2022 04:00	11185200	1.678	1138.395	10.637	1029.233	
19/03/2022 05:00	11188800	1.669	1139.271	10.637	1028.885	
19/03/2022 06:00	11192400	1.687	1137.546	10.583	1028.41	
19/03/2022 07:00	11196000	1.686	1137.635	10.745	1028.181	
19/03/2022 08:00	11199600	1.688	1137.422	10.529	1027.331	
19/03/2022 09:00	11203200	1.686	1137.619	10.529	1026.137	
19/03/2022 10:00	11206800	1.674	1138.781	10.745	1025.687	
19/03/2022 11:00	11210400	1.693	1136.919	10.691	1025.76	
19/03/2022 12:00	11214000	1.686	1137.579	10.529	1025.181	
19/03/2022 13:00	11217600	1.684	1137.837	10.637	1024.108	
19/03/2022 14:00	11221200	1.687	1137.474	10.637	1023.357	
19/03/2022 15:00	11224800	1.684	1137.766	10.637	1023.007	
19/03/2022 16:00	11228400	1.683	1137.875	10.583	1022.515	
19/03/2022 17:00	11232000	1.696	1136.67	10.691	1022.494	
19/03/2022 18:00	11235600	1.697	1136.489	10.475	1021.379	
19/03/2022 19:00	11239200	1.696	1136.635	10.529	1021.088	
19/03/2022 20:00	11242800	1.704	1135.858	10.637	1021.108	
19/03/2022 21:00	11246400	1.706	1135.658	10.583	1020.808	
19/03/2022 22:00	11250000	1.708	1135.497	10.475	1021.492	
19/03/2022 23:00	11253600	1.693	1136.943	10.691	1020.581	
20/03/2022 00:00	11257200	1.698	1136.407	10.475	1020.641	
20/03/2022 01:00	11260800	1.709	1135.384	10.475	1020.142	
20/03/2022 02:00	11264400	1.714	1134.825	10.529	1020.381	
20/03/2022 03:00	11268000	1.703	1135.962	10.745	1018.901	
20/03/2022 04:00	11271600	1.706	1135.67	10.529	1018.658	
20/03/2022 05:00	11275200	1.698	1136.396	10.691	1018.141	
20/03/2022 06:00	11278800	1.709	1135.398	10.637	1019.051	
20/03/2022 07:00	11282400	1.707	1135.572	10.475	1018.9	
20/03/2022 08:00	11286000	1.707	1135.588	10.475	1018.709	
20/03/2022 09:00	11289600	1.708	1135.477	10.529	1018.791	
20/03/2022 10:00	11293200	1.704	1135.825	10.475	1018.706	
20/03/2022 11:00	11296800	1.707	1135.508	10.745	1018.359	
20/03/2022 12:00	11300400	1.704	1135.835	10.691	1018.235	
20/03/2022 13:00	11304000	1.708	1135.417	10.691	1018.067	
20/03/2022 14:00	11307600	1.702	1136.04	10.745	1017.534	
20/03/2022 15:00	11311200	1.707	1135.581	10.529	1017.869	
20/03/2022 16:00	11314800	1.722	1134.06	10.529	1017.458	
20/03/2022 17:00	11318400	1.724	1133.936	10.475	1016.907	
20/03/2022 18:00	11322000	1.717	1134.594	10.745	1016.99	
20/03/2022 19:00	11325600	1.721	1134.196	10.583	1017.529	
20/03/2022 20:00	11329200	1.718	1134.495	10.475	1017.519	
20/03/2022 21:00	11332800	1.717	1134.564	10.529	1018.124	
20/03/2022 22:00	11336400	1.735	1132.813	10.583	1017.858	

WTP-BH082						
Date and Time	Elapsed Time (Seconds)	Corrected Level Depth To Water (mbgl)	Corrected Pressure (mBar)	Temperature (C)	Barometric Pressure (mBar)	Manual Dip Reading (mbgl)
20/03/2022 23:00	11340000	1.735	1132.827	10.691	1017.79	
21/03/2022 00:00	11343600	1.734	1132.871	10.475	1017.679	
21/03/2022 01:00	11347200	1.73	1133.287	10.475	1017.732	
21/03/2022 02:00	11350800	1.725	1133.834	10.691	1017.544	
21/03/2022 03:00	11354400	1.718	1134.467	10.745	1017	
21/03/2022 04:00	11358000	1.721	1134.174	10.691	1016.794	
21/03/2022 05:00	11361600	1.721	1134.224	10.745	1017.125	
21/03/2022 06:00	11365200	1.728	1133.514	10.421	1017.298	
21/03/2022 07:00	11368800	1.722	1134.116	10.583	1017.258	
21/03/2022 08:00	11372400	1.719	1134.409	10.529	1017.46	
21/03/2022 09:00	11376000	1.722	1134.047	10.745	1017.654	
21/03/2022 10:00	11379600	1.727	1133.557	10.421	1017.49	
21/03/2022 11:00	11383200	1.731	1133.247	10.745	1017.4	
21/03/2022 12:00	11386800	1.727	1133.628	10.691	1016.989	
21/03/2022 13:00	11390400	1.727	1133.594	10.475	1017.015	
21/03/2022 14:00	11394000	1.738	1132.495	10.583	1016.713	
21/03/2022 15:00	11397600	1.75	1131.368	10.637	1016.058	
21/03/2022 16:00	11401200	1.742	1132.108	10.529	1015.138	
21/03/2022 17:00	11404800	1.737	1132.661	10.691	1015.264	
21/03/2022 18:00	11408400	1.727	1133.628	10.691	1015.116	
21/03/2022 19:00	11412000	1.722	1134.1	10.637	1015.725	
21/03/2022 20:00	11415600	1.727	1133.558	10.745	1015.919	
21/03/2022 21:00	11419200	1.727	1133.568	10.691	1015.703	
21/03/2022 22:00	11422800	1.732	1133.098	10.691	1016.524	
21/03/2022 23:00	11426400	1.724	1133.87	10.745	1015.958	
22/03/2022 00:00	11430000	1.727	1133.633	10.637	1016.192	
22/03/2022 01:00	11433600	1.77	1129.399	10.691	1016.302	
22/03/2022 02:00	11437200	1.78	1128.442	10.583	1016.32	
22/03/2022 03:00	11440800	1.759	1130.429	10.637	1015.475	
22/03/2022 04:00	11444400	1.755	1130.876	10.583	1015.406	
22/03/2022 05:00	11448000	1.765	1129.862	10.475	1015.54	
22/03/2022 06:00	11451600	1.763	1130.039	10.475	1016.123	
22/03/2022 07:00	11455200	1.752	1131.12	10.529	1015.951	
22/03/2022 08:00	11458800	1.784	1127.975	10.475	1016.081	
22/03/2022 09:00	11462400	1.79	1127.409	10.421	1017.143	
22/03/2022 10:00	11466000	1.784	1128.021	10.367	1017.611	
22/03/2022 11:00	11469600	1.754	1130.957	10.583	1017.315	
22/03/2022 12:00	11473200	1.734	1132.923	10.475	1017.042	
22/03/2022 13:00	11476800	1.758	1130.556	10.475	1017.713	
22/03/2022 14:00	11480400	1.757	1130.668	10.637	1017.225	
22/03/2022 15:00	11484000	1.75	1131.341	10.529	1016.9	
22/03/2022 16:00	11487600	1.741	1132.227	10.475	1016.685	
22/03/2022 17:00	11491200	1.736	1132.748	10.691	1016.58	
22/03/2022 18:00	11494800	1.748	1131.534	10.691	1017.327	
22/03/2022 19:00	11498400	1.75	1131.326	10.745	1017.975	

WTP-BH082						
Date and Time	Elapsed Time (Seconds)	Corrected Level Depth To Water (mbgl)	Corrected Pressure (mBar)	Temperature (C)	Barometric Pressure (mBar)	Manual Dip Reading (mbgl)
22/03/2022 20:00	11502000	1.75	1131.357	10.583	1018.494	
22/03/2022 21:00	11505600	1.751	1131.197	10.529	1018.8	
22/03/2022 22:00	11509200	1.757	1130.675	10.637	1019.267	
22/03/2022 23:00	11512800	1.77	1129.424	10.529	1019.285	
23/03/2022 00:00	11516400	1.78	1128.36	10.529	1019.88	
23/03/2022 01:00	11520000	1.773	1129.05	10.475	1019.686	
23/03/2022 02:00	11523600	1.762	1130.189	10.583	1019.136	
23/03/2022 03:00	11527200	1.758	1130.536	10.745	1019.643	
23/03/2022 04:00	11530800	1.752	1131.192	10.637	1020.096	
23/03/2022 05:00	11534400	1.778	1128.601	10.475	1020.311	
23/03/2022 06:00	11538000	1.776	1128.772	10.583	1020.729	
23/03/2022 07:00	11541600	1.773	1129.106	10.529	1020.831	
23/03/2022 08:00	11545200	1.774	1129.039	10.745	1021.726	
23/03/2022 09:00	11548800	1.801	1126.351	10.637	1021.776	
23/03/2022 10:00	11552400	1.795	1126.94	10.691	1022.331	
23/03/2022 11:00	11556000	1.777	1128.658	10.691	1023.011	
23/03/2022 12:00	11559600	1.745	1131.868	10.691	1022.729	
23/03/2022 13:00	11563200	1.757	1130.631	10.637	1022.354	
23/03/2022 14:00	11566800	1.77	1129.342	10.583	1022.032	
23/03/2022 15:00	11570400	1.771	1129.331	10.637	1022.483	
23/03/2022 16:00	11574000	1.77	1129.396	10.529	1021.713	
23/03/2022 17:00	11577600	1.778	1128.586	10.691	1022.44	
23/03/2022 18:00	11581200	1.779	1128.468	10.421	1022.578	
23/03/2022 19:00	11584800	1.774	1129.033	10.529	1023.129	
23/03/2022 20:00	11588400	1.769	1129.433	10.637	1023.786	
23/03/2022 21:00	11592000	1.762	1130.2	10.529	1023.484	
23/03/2022 22:00	11595600	1.756	1130.775	10.691	1023.939	
23/03/2022 23:00	11599200	1.766	1129.752	10.529	1025.102	
24/03/2022 00:00	11602800	1.774	1128.96	10.691	1024.875	
24/03/2022 01:00	11606400	1.774	1129.036	10.691	1024.976	
24/03/2022 02:00	11610000	1.768	1129.61	10.637	1024.428	
24/03/2022 03:00	11613600	1.777	1128.702	10.691	1024.548	
24/03/2022 04:00	11617200	1.78	1128.415	10.637	1024.629	
24/03/2022 05:00	11620800	1.778	1128.551	10.691	1025.109	
24/03/2022 06:00	11624400	1.78	1128.363	10.745	1025.035	
24/03/2022 07:00	11628000	1.779	1128.485	10.529	1024.848	
24/03/2022 08:00	11631600	1.772	1129.139	10.583	1024.81	
24/03/2022 09:00	11635200	1.777	1128.66	10.475	1025.753	
24/03/2022 10:00	11638800	1.769	1129.44	10.637	1025.595	
24/03/2022 11:00	11642400	1.771	1129.323	10.691	1025.683	
24/03/2022 12:00	11646000	1.774	1128.984	10.583	1026.311	
24/03/2022 13:00	11649600	1.776	1128.747	10.691	1026.201	
24/03/2022 14:00	11653200	1.795	1126.908	10.691	1025.464	
24/03/2022 15:00	11656800	1.81	1125.438	10.583	1025.526	
24/03/2022 16:00	11660400	1.819	1124.559	10.637	1025.324	

WTP-BH082						
Date and Time	Elapsed Time (Seconds)	Corrected Level Depth To Water (mbgl)	Corrected Pressure (mBar)	Temperature (C)	Barometric Pressure (mBar)	Manual Dip Reading (mbgl)
24/03/2022 17:00	11664000	1.825	1124.03	10.637	1024.916	
24/03/2022 18:00	11667600	1.825	1124.011	10.529	1024.99	
24/03/2022 19:00	11671200	1.849	1121.602	10.637	1025.062	
24/03/2022 20:00	11674800	1.862	1120.383	10.637	1025.462	
24/03/2022 21:00	11678400	1.867	1119.913	10.691	1025.905	
24/03/2022 22:00	11682000	1.871	1119.466	10.529	1026.668	
24/03/2022 23:00	11685600	1.871	1119.511	10.583	1026.07	
25/03/2022 00:00	11689200	1.869	1119.645	10.529	1026.198	
25/03/2022 01:00	11692800	1.869	1119.681	10.475	1026.248	
25/03/2022 02:00	11696400	1.869	1119.721	10.745	1026.187	
25/03/2022 03:00	11700000	1.874	1119.162	10.637	1026.333	
25/03/2022 04:00	11703600	1.881	1118.544	10.637	1026.658	
25/03/2022 05:00	11707200	1.875	1119.137	10.637	1026.651	
25/03/2022 06:00	11710800	1.873	1119.286	10.475	1026.7	
25/03/2022 07:00	11714400	1.877	1118.897	10.583	1027.21	
25/03/2022 08:00	11718000	1.876	1119.003	10.637	1027.018	
25/03/2022 09:00	11721600	1.877	1118.913	10.637	1027.166	
25/03/2022 10:00	11725200	1.88	1118.595	10.691	1027.926	
25/03/2022 11:00	11728800	1.877	1118.937	10.691	1027.7	
25/03/2022 12:00	11732400	1.878	1118.796	10.691	1027.49	
25/03/2022 13:00	11736000	1.885	1118.132	10.529	1027.593	
25/03/2022 14:00	11739600	1.887	1117.943	10.637	1026.909	
25/03/2022 15:00	11743200	1.884	1118.195	10.637	1026.539	
25/03/2022 16:00	11746800	1.879	1118.745	10.475	1025.72	
25/03/2022 17:00	11750400	1.88	1118.643	10.691	1025.83	
25/03/2022 18:00	11754000	1.875	1119.125	10.691	1025.581	
25/03/2022 19:00	11757600	1.873	1119.33	10.691	1025.552	
25/03/2022 20:00	11761200	1.875	1119.114	10.529	1026.202	
25/03/2022 21:00	11764800	1.885	1118.103	10.583	1027.068	
25/03/2022 22:00	11768400	1.885	1118.068	10.529	1027.248	
25/03/2022 23:00	11772000	1.883	1118.282	10.475	1027.354	
26/03/2022 00:00	11775600	1.887	1117.891	10.529	1027.833	
26/03/2022 01:00	11779200	1.891	1117.532	10.529	1028.017	
26/03/2022 02:00	11782800	1.89	1117.595	10.583	1028.044	
26/03/2022 03:00	11786400	1.897	1116.921	10.637	1028.047	
26/03/2022 04:00	11790000	1.889	1117.733	10.691	1027.617	
26/03/2022 05:00	11793600	1.896	1116.998	10.475	1028.403	
26/03/2022 06:00	11797200	1.904	1116.257	10.691	1029.151	
26/03/2022 07:00	11800800	1.909	1115.724	10.691	1029.158	
26/03/2022 08:00	11804400	1.909	1115.753	10.691	1029.129	
26/03/2022 09:00	11808000	1.909	1115.727	10.637	1029.007	
26/03/2022 10:00	11811600	1.907	1115.92	10.637	1028.931	
26/03/2022 11:00	11815200	1.912	1115.48	10.475	1028.927	
26/03/2022 12:00	11818800	1.916	1115.053	10.529	1029.209	
26/03/2022 13:00	11822400	1.918	1114.901	10.583	1028.632	

WTP-BH082						
Date and Time	Elapsed Time (Seconds)	Corrected Level Depth To Water (mbgl)	Corrected Pressure (mBar)	Temperature (C)	Barometric Pressure (mBar)	Manual Dip Reading (mbgl)
26/03/2022 14:00	11826000	1.923	1114.433	10.529	1028.484	
26/03/2022 15:00	11829600	1.929	1113.787	10.637	1028.14	
26/03/2022 16:00	11833200	1.928	1113.858	10.583	1027.57	
26/03/2022 17:00	11836800	1.93	1113.664	10.637	1027.151	
26/03/2022 18:00	11840400	1.933	1113.422	10.691	1026.898	
26/03/2022 19:00	11844000	1.928	1113.861	10.529	1026.775	
26/03/2022 20:00	11847600	1.935	1113.266	10.637	1027.549	
26/03/2022 21:00	11851200	1.942	1112.562	10.637	1027.961	
26/03/2022 22:00	11854800	1.945	1112.214	10.637	1028.192	
26/03/2022 23:00	11858400	1.945	1112.228	10.691	1028.268	
27/03/2022 00:00	11862000	1.947	1112.086	10.691	1028.468	
27/03/2022 02:00	11865600	1.949	1111.88	10.691	1028.499	
27/03/2022 03:00	11869200	1.959	1110.903	10.583	1028.887	
27/03/2022 04:00	11872800	1.951	1111.697	10.691	1027.98	
27/03/2022 05:00	11876400	1.951	1111.665	10.529	1027.627	
27/03/2022 06:00	11880000	1.952	1111.599	10.529	1027.4	
27/03/2022 07:00	11883600	1.952	1111.555	10.691	1027.421	
27/03/2022 08:00	11887200	1.949	1111.83	10.745	1027.118	
27/03/2022 09:00	11890800	1.956	1111.198	10.691	1027.485	
27/03/2022 10:00	11894400	1.949	1111.806	10.583	1026.815	
27/03/2022 11:00	11898000	1.957	1111.046	10.583	1026.99	
27/03/2022 12:00	11901600	1.958	1110.927	10.637	1026.848	
27/03/2022 13:00	11905200	1.956	1111.16	10.529	1026.144	
27/03/2022 14:00	11908800	1.951	1111.605	10.529	1025.172	
27/03/2022 15:00	11912400	1.954	1111.349	10.529	1025.02	
27/03/2022 16:00	11916000	1.954	1111.391	10.745	1024.341	
27/03/2022 17:00	11919600	1.951	1111.686	10.691	1023.431	
27/03/2022 18:00	11923200	1.948	1111.977	10.583	1022.61	
27/03/2022 19:00	11926800	1.945	1112.203	10.529	1022.47	
27/03/2022 20:00	11930400	1.943	1112.421	10.745	1022.376	
27/03/2022 21:00	11934000	1.949	1111.817	10.583	1022.712	
27/03/2022 22:00	11937600	1.948	1111.939	10.529	1022.851	
27/03/2022 23:00	11941200	1.956	1111.185	10.529	1023.313	
28/03/2022 00:00	11944800	1.956	1111.205	10.637	1022.77	
28/03/2022 01:00	11948400	1.956	1111.206	10.583	1022.505	
28/03/2022 02:00	11952000	1.965	1110.285	10.637	1022.463	
28/03/2022 03:00	11955600	1.962	1110.528	10.691	1021.841	
28/03/2022 04:00	11959200	1.966	1110.143	10.583	1021.581	
28/03/2022 05:00	11962800	1.966	1110.201	10.691	1020.824	
28/03/2022 06:00	11966400	1.96	1110.792	10.583	1020.172	
28/03/2022 07:00	11970000	1.963	1110.501	10.691	1020.174	
28/03/2022 08:00	11973600	1.961	1110.695	10.691	1019.922	
28/03/2022 09:00	11977200	1.958	1110.956	10.691	1019.543	
28/03/2022 10:00	11980800	1.955	1111.285	10.583	1018.86	
28/03/2022 11:00	11984400	1.959	1110.842	10.529	1018.747	

WTP-BH082						
Date and Time	Elapsed Time (Seconds)	Corrected Level Depth To Water (mbgl)	Corrected Pressure (mBar)	Temperature (C)	Barometric Pressure (mBar)	Manual Dip Reading (mbgl)
28/03/2022 12:00	11988000	1.957	1111.019	10.691	1018.02	
28/03/2022 13:00	11991600	1.958	1110.932	10.583	1017.578	
28/03/2022 14:00	11995200	1.962	1110.616	10.637	1016.581	
28/03/2022 15:00	11998800	1.963	1110.456	10.637	1015.923	
28/03/2022 16:00	12002400	1.958	1110.996	10.529	1014.796	
28/03/2022 17:00	12006000	1.953	1111.495	10.583	1013.627	
28/03/2022 18:00	12009600	1.951	1111.679	10.583	1013.561	
28/03/2022 19:00	12013200	1.951	1111.645	10.529	1012.863	
28/03/2022 20:00	12016800	1.951	1111.639	10.583	1012.9	
28/03/2022 21:00	12020400	1.955	1111.293	10.637	1013.042	
28/03/2022 22:00	12024000	1.956	1111.185	10.529	1012.971	
28/03/2022 23:00	12027600	1.958	1110.977	10.691	1012.922	
29/03/2022 00:00	12031200	1.964	1110.424	10.691	1013.124	
29/03/2022 01:00	12034800	1.961	1110.634	10.691	1012.856	
29/03/2022 02:00	12038400	1.964	1110.329	10.583	1012.457	
29/03/2022 03:00	12042000	1.965	1110.289	10.637	1012.236	
29/03/2022 04:00	12045600	1.964	1110.415	10.637	1011.818	
29/03/2022 05:00	12049200	1.966	1110.224	10.691	1011.514	
29/03/2022 06:00	12052800	1.968	1109.981	10.583	1011.112	
29/03/2022 07:00	12056400	1.972	1109.555	10.583	1011.363	
29/03/2022 08:00	12060000	1.972	1109.633	10.529	1011.312	
29/03/2022 09:00	12063600	1.97	1109.774	10.691	1011.263	
29/03/2022 10:00	12067200	1.964	1110.338	10.583	1010.521	
29/03/2022 11:00	12070800	1.966	1110.221	10.583	1010.288	
29/03/2022 12:00	12074400	1.969	1109.933	10.529	1010.137	
29/03/2022 13:00	12078000	1.965	1110.241	10.583	1009.509	
29/03/2022 14:00	12081600	1.961	1110.705	10.529	1008.489	
29/03/2022 15:00	12085200	1.967	1110.113	10.691	1008.648	
29/03/2022 16:00	12088800	1.963	1110.484	10.637	1007.487	
29/03/2022 17:00	12092400	1.962	1110.597	10.583	1006.643	
29/03/2022 18:00	12096000	1.962	1110.55	10.583	1006.749	
29/03/2022 19:00	12099600	1.957	1111.033	10.691	1006.268	
29/03/2022 20:00	12103200	1.956	1111.133	10.583	1005.874	
29/03/2022 21:00	12106800	1.957	1111.087	10.583	1006.212	
29/03/2022 22:00	12110400	1.959	1110.842	10.583	1006.807	
29/03/2022 23:00	12114000	1.962	1110.563	10.529	1006.822	
30/03/2022 00:00	12117600	1.96	1110.778	10.691	1006.641	
30/03/2022 01:00	12121200	1.964	1110.364	10.637	1006.79	
30/03/2022 02:00	12124800	1.967	1110.09	10.691	1006.744	
30/03/2022 03:00	12128400	1.961	1110.661	10.691	1006.465	
30/03/2022 04:00	12132000	1.972	1109.636	10.529	1006.464	
30/03/2022 05:00	12135600	1.969	1109.874	10.529	1006.11	
30/03/2022 06:00	12139200	1.971	1109.671	10.583	1005.76	
30/03/2022 07:00	12142800	1.965	1110.233	10.583	1005.139	
30/03/2022 08:00	12146400	1.968	1109.964	10.583	1005.467	

WTP-BH082						
Date and Time	Elapsed Time (Seconds)	Corrected Level Depth To Water (mbgl)	Corrected Pressure (mBar)	Temperature (C)	Barometric Pressure (mBar)	Manual Dip Reading (mbgl)
30/03/2022 09:00	12150000	1.97	1109.809	10.583	1005.855	
30/03/2022 10:00	12153600	1.967	1110.092	10.583	1004.638	
30/03/2022 11:00	12157200	1.962	1110.579	10.637	1004.415	
30/03/2022 12:00	12160800	1.97	1109.829	10.583	1004.785	
30/03/2022 13:00	12164400	1.957	1111.02	10.745	1003.919	
30/03/2022 14:00	12168000	1.959	1110.874	10.637	1003.77	
30/03/2022 15:00	12171600	1.958	1110.977	10.691	1003.64	
30/03/2022 16:00	12175200	1.964	1110.368	10.691	1003.957	
30/03/2022 17:00	12178800	1.966	1110.132	10.583	1004.073	
30/03/2022 18:00	12182400	1.965	1110.243	10.691	1004.141	
30/03/2022 19:00	12186000	1.97	1109.77	10.583	1005.194	
30/03/2022 20:00	12189600	1.974	1109.443	10.691	1006.4	
30/03/2022 21:00	12193200	1.973	1109.48	10.637	1007.149	
30/03/2022 22:00	12196800	1.976	1109.174	10.637	1007.922	
30/03/2022 23:00	12200400	1.98	1108.857	10.529	1009.053	
31/03/2022 00:00	12204000	1.986	1108.242	10.637	1010.138	
31/03/2022 01:00	12207600	1.984	1108.382	10.583	1010.61	
31/03/2022 02:00	12211200	1.992	1107.675	10.637	1011.931	
31/03/2022 03:00	12214800	1.989	1107.927	10.637	1011.912	
31/03/2022 04:00	12218400	1.992	1107.668	10.691	1012.727	
31/03/2022 05:00	12222000	1.994	1107.431	10.583	1013.195	
31/03/2022 06:00	12225600	2	1106.859	10.583	1014.642	
31/03/2022 07:00	12229200	1.994	1107.475	10.691	1014.964	
31/03/2022 08:00	12232800	2.008	1106.077	10.691	1016.596	
31/03/2022 09:00	12236400	1.997	1107.106	10.691	1016.617	
31/03/2022 10:00	12240000	1.992	1107.664	10.637	1015.737	
31/03/2022 11:00	12243600	1.993	1107.543	10.691	1016.648	
31/03/2022 12:00	12247200	1.993	1107.521	10.637	1016.639	
31/03/2022 13:00	12250800	1.998	1107.091	10.583	1016.922	
31/03/2022 14:00	12254400	1.996	1107.234	10.583	1016.72	
31/03/2022 15:00	12258000	1.997	1107.143	10.583	1016.636	
31/03/2022 16:00	12261600	1.996	1107.243	10.421	1016.444	
31/03/2022 17:00	12265200	1.991	1107.769	10.637	1016.274	
31/03/2022 18:00	12268800	1.991	1107.775	10.583	1015.946	
31/03/2022 19:00	12272400	1.989	1107.887	10.583	1016.418	
31/03/2022 20:00	12276000	1.994	1107.421	10.583	1017.584	
31/03/2022 21:00	12279600	1.994	1107.428	10.691	1018.222	
31/03/2022 22:00	12283200	2.002	1106.635	10.691	1019.015	
31/03/2022 23:00	12286800	2.003	1106.587	10.691	1019.297	
01/04/2022 00:00	12290400	2.009	1105.987	10.583	1020.128	
01/04/2022 01:00	12294000	2.002	1106.667	10.583	1019.974	
01/04/2022 02:00	12297600	2.009	1105.951	10.583	1020.573	
01/04/2022 03:00	12301200	2.01	1105.83	10.529	1020.604	
01/04/2022 04:00	12304800	2.016	1105.269	10.637	1021.345	
01/04/2022 05:00	12308400	2.02	1104.9	10.583	1021.624	

WTP-BH082						
Date and Time	Elapsed Time (Seconds)	Corrected Level Depth To Water (mbgl)	Corrected Pressure (mBar)	Temperature (C)	Barometric Pressure (mBar)	Manual Dip Reading (mbgl)
01/04/2022 06:00	12312000	2.02	1104.882	10.637	1021.731	
01/04/2022 07:00	12315600	2.017	1105.171	10.583	1022.171	
01/04/2022 08:00	12319200	2.02	1104.848	10.529	1022.755	
01/04/2022 09:00	12322800	2.014	1105.444	10.583	1022.482	
01/04/2022 10:00	12326400	2.009	1105.931	10.583	1021.878	
01/04/2022 11:00	12330000	2.009	1105.954	10.583	1021.855	
01/04/2022 12:00	12333600	2.011	1105.816	10.583	1022.227	
01/04/2022 13:00	12337200	2.012	1105.706	10.637	1022.075	
01/04/2022 14:00	12340800	2.011	1105.817	10.583	1021.642	
01/04/2022 15:00	12344400	2.018	1105.093	10.691	1021.667	
01/04/2022 16:00	12348000	2.011	1105.74	10.637	1020.756	
01/04/2022 17:00	12351600	2.004	1106.464	10.529	1020.146	
01/04/2022 18:00	12355200	2.007	1106.188	10.583	1020.452	
01/04/2022 19:00	12358800	2.009	1105.993	10.583	1020.472	
01/04/2022 20:00	12362400	2.007	1106.121	10.691	1020.405	
01/04/2022 21:00	12366000	2.013	1105.604	10.637	1021.184	
01/04/2022 22:00	12369600	2.012	1105.633	10.691	1021.303	
01/04/2022 23:00	12373200	2.013	1105.528	10.691	1021.642	
02/04/2022 00:00	12376800	2.015	1105.382	10.529	1021.753	
02/04/2022 01:00	12380400	2.019	1105.01	10.637	1021.603	
02/04/2022 02:00	12384000	2.02	1104.851	10.583	1021.906	
02/04/2022 03:00	12387600	2.024	1104.478	10.583	1021.929	
02/04/2022 04:00	12391200	2.027	1104.174	10.583	1021.825	
02/04/2022 05:00	12394800	2.026	1104.281	10.583	1021.425	
02/04/2022 06:00	12398400	2.025	1104.406	10.583	1021.184	
02/04/2022 07:00	12402000	2.027	1104.214	10.691	1021.379	
02/04/2022 08:00	12405600	2.029	1104.026	10.691	1021.975	
02/04/2022 09:00	12409200	2.021	1104.835	10.583	1021.513	
02/04/2022 10:00	12412800	2.022	1104.675	10.691	1021.267	
02/04/2022 11:00	12416400	2.024	1104.513	10.529	1021.455	
02/04/2022 12:00	12420000	2.023	1104.628	10.637	1021.226	
02/04/2022 13:00	12423600	2.02	1104.845	10.691	1021.215	
02/04/2022 14:00	12427200	2.023	1104.59	10.583	1020.707	
02/04/2022 15:00	12430800	2.022	1104.707	10.529	1020.267	
02/04/2022 16:00	12434400	2.02	1104.925	10.529	1020.224	
02/04/2022 17:00	12438000	2.02	1104.905	10.637	1020.364	
02/04/2022 18:00	12441600	2.021	1104.777	10.529	1020.432	
02/04/2022 19:00	12445200	2.02	1104.922	10.583	1020.842	
02/04/2022 20:00	12448800	2.021	1104.825	10.529	1020.968	
02/04/2022 21:00	12452400	2.024	1104.456	10.691	1022.246	
02/04/2022 22:00	12456000	2.033	1103.606	10.583	1023.736	
02/04/2022 23:00	12459600	2.029	1103.986	10.637	1023.737	
03/04/2022 00:00	12463200	2.036	1103.367	10.637	1024.59	
03/04/2022 01:00	12466800	2.036	1103.347	10.637	1024.785	
03/04/2022 02:00	12470400	2.043	1102.665	10.637	1025.233	

WTP-BH082						
Date and Time	Elapsed Time (Seconds)	Corrected Level Depth To Water (mbgl)	Corrected Pressure (mBar)	Temperature (C)	Barometric Pressure (mBar)	Manual Dip Reading (mbgl)
03/04/2022 03:00	12474000	2.047	1102.251	10.637	1025.647	
03/04/2022 04:00	12477600	2.039	1102.981	10.637	1025.21	
03/04/2022 05:00	12481200	2.046	1102.319	10.583	1025.782	
03/04/2022 06:00	12484800	2.05	1101.955	10.583	1026.205	
03/04/2022 07:00	12488400	2.044	1102.502	10.637	1025.98	
03/04/2022 08:00	12492000	2.042	1102.759	10.637	1025.84	
03/04/2022 09:00	12495600	2.044	1102.494	10.529	1026.102	
03/04/2022 10:00	12499200	2.031	1103.836	10.691	1024.502	
03/04/2022 11:00	12502800	2.035	1103.397	10.691	1024.591	
03/04/2022 12:00	12506400	2.031	1103.844	10.637	1023.645	
03/04/2022 13:00	12510000	2.029	1103.967	10.529	1023.169	
03/04/2022 14:00	12513600	2.035	1103.415	10.529	1022.669	
03/04/2022 15:00	12517200	2.033	1103.601	10.691	1022.225	
03/04/2022 16:00	12520800	2.032	1103.753	10.637	1021.225	
03/04/2022 17:00	12524400	2.039	1103.022	10.583	1021.283	
03/04/2022 18:00	12528000	2.023	1104.558	10.691	1019.574	
03/04/2022 19:00	12531600	2.028	1104.136	10.583	1019.409	
03/04/2022 20:00	12535200	2.031	1103.844	10.691	1018.887	
03/04/2022 21:00	12538800	2.024	1104.523	10.691	1017.975	
03/04/2022 22:00	12542400	2.024	1104.5	10.637	1017.5	
03/04/2022 23:00	12546000	2.028	1104.085	10.637	1017.331	
04/04/2022 00:00	12549600	2.03	1103.908	10.583	1016.426	
04/04/2022 01:00	12553200	2.024	1104.515	10.529	1016.022	
04/04/2022 02:00	12556800	2.022	1104.675	10.637	1015.456	
04/04/2022 03:00	12560400	2.019	1105.033	10.691	1014.253	
04/04/2022 04:00	12564000	2.021	1104.797	10.583	1014.544	
04/04/2022 05:00	12567600	2.025	1104.44	10.637	1013.765	
04/04/2022 06:00	12571200	2.026	1104.286	10.583	1013.305	
04/04/2022 07:00	12574800	2.022	1104.675	10.637	1012.712	
04/04/2022 08:00	12578400	2.026	1104.308	10.637	1012.671	
04/04/2022 09:00	12582000	2.023	1104.581	10.529	1012.511	
04/04/2022 10:00	12585600	2.025	1104.392	10.583	1012.614	
04/04/2022 11:00	12589200	2.025	1104.408	10.637	1012.454	
04/04/2022 12:00	12592800	2.033	1103.579	10.529	1012.988	
04/04/2022 13:00	12596400	2.032	1103.723	10.637	1013.198	
04/04/2022 14:00	12600000	2.023	1104.584	10.583	1012.364	
04/04/2022 15:00	12603600	2.028	1104.125	10.583	1012.473	
04/04/2022 16:00	12607200	2.026	1104.269	10.637	1012.243	
04/04/2022 17:00	12610800	2.028	1104.067	10.637	1012.153	
04/04/2022 18:00	12614400	2.026	1104.293	10.691	1011.841	
04/04/2022 19:00	12618000	2.027	1104.205	10.637	1011.723	
04/04/2022 20:00	12621600	2.026	1104.307	10.529	1011.326	
04/04/2022 21:00	12625200	2.028	1104.113	10.583	1011.96	
04/04/2022 22:00	12628800	2.028	1104.129	10.637	1011.741	
04/04/2022 23:00	12632400	2.031	1103.831	10.637	1012.215	

WTP-BH082						
Date and Time	Elapsed Time (Seconds)	Corrected Level Depth To Water (mbgl)	Corrected Pressure (mBar)	Temperature (C)	Barometric Pressure (mBar)	Manual Dip Reading (mbgl)
05/04/2022 00:00	12636000	2.025	1104.356	10.583	1011.367	
05/04/2022 01:00	12639600	2.03	1103.935	10.529	1011.523	
05/04/2022 02:00	12643200	2.028	1104.085	10.583	1010.996	
05/04/2022 03:00	12646800	2.026	1104.343	10.637	1010.185	
05/04/2022 04:00	12650400	2.023	1104.604	10.637	1009.632	
05/04/2022 05:00	12654000	2.027	1104.156	10.583	1009.408	
05/04/2022 06:00	12657600	2.029	1104.007	10.529	1009.059	
05/04/2022 07:00	12661200	2.024	1104.524	10.745	1008.489	
05/04/2022 08:00	12664800	2.03	1103.93	10.529	1008.261	
05/04/2022 09:00	12668400	2.022	1104.71	10.691	1008.039	
05/04/2022 10:00	12672000	2.029	1103.96	10.529	1007.94	
05/04/2022 11:00	12675600	2.028	1104.069	10.637	1007.658	
05/04/2022 12:00	12679200	2.029	1104.034	10.529	1006.523	
05/04/2022 13:00	12682800	2.025	1104.352	10.637	1005.916	
05/04/2022 14:00	12686400	2.031	1103.846	10.691	1005.17	
05/04/2022 15:00	12690000	2.017	1105.185	10.583	1003.303	
05/04/2022 16:00	12693600	2.025	1104.374	10.583	1002.947	
05/04/2022 17:00	12697200	2.019	1104.969	10.637	1001.508	
05/04/2022 18:00	12700800	2.023	1104.561	10.637	1000.691	
05/04/2022 19:00	12704400	2.024	1104.542	10.583	1000.213	
05/04/2022 20:00	12708000	2.024	1104.463	10.583	998.893	
05/04/2022 21:00	12711600	2.023	1104.63	10.637	998.406	
05/04/2022 22:00	12715200	2.025	1104.375	10.637	998.08	
05/04/2022 23:00	12718800	2.023	1104.632	10.583	996.859	
06/04/2022 00:00	12722400	2.023	1104.641	10.691	996.444	
06/04/2022 01:00	12726000	2.018	1105.134	10.529	995.219	
06/04/2022 02:00	12729600	2.024	1104.474	10.637	995.065	
06/04/2022 03:00	12733200	2.018	1105.093	10.583	993.483	
06/04/2022 04:00	12736800	2.024	1104.521	10.583	992.889	
06/04/2022 05:00	12740400	2.021	1104.818	10.583	991.253	
06/04/2022 06:00	12744000	2.02	1104.883	10.529	990.866	
06/04/2022 07:00	12747600	2.017	1105.137	10.583	989.885	
06/04/2022 08:00	12751200	2.013	1105.53	10.691	989.435	
06/04/2022 09:00	12754800	2.013	1105.609	10.691	988.424	
06/04/2022 10:00	12758400	2.016	1105.273	10.529	988.029	
06/04/2022 11:00	12762000	2.015	1105.424	10.583	987.967	
06/04/2022 12:00	12765600	2.017	1105.193	10.583	987.382	
06/04/2022 13:00	12769200	2.013	1105.544	10.529	986.418	
06/04/2022 14:00	12772800	2.019	1104.943	10.583	986	
06/04/2022 15:00	12776400	2.014	1105.496	10.583	984.633	
06/04/2022 16:00	12780000	2.022	1104.743	10.691	984.223	
06/04/2022 17:00	12783600	2.018	1105.067	10.529	983.517	
06/04/2022 18:00	12787200	2.017	1105.208	10.583	982.475	
06/04/2022 19:00	12790800	2.016	1105.295	10.691	981.749	
06/04/2022 20:00	12794400	2.02	1104.885	10.583	981.691	

WTP-BH082						
Date and Time	Elapsed Time (Seconds)	Corrected Level Depth To Water (mbgl)	Corrected Pressure (mBar)	Temperature (C)	Barometric Pressure (mBar)	Manual Dip Reading (mbgl)
06/04/2022 21:00	12798000	2.014	1105.527	10.583	981.108	
06/04/2022 22:00	12801600	2.015	1105.333	10.583	981.651	
06/04/2022 23:00	12805200	2.017	1105.216	10.583	982.234	
07/04/2022 00:00	12808800	2.012	1105.64	10.745	982.134	
07/04/2022 01:00	12812400	2.016	1105.316	10.637	981.989	
07/04/2022 02:00	12816000	2.02	1104.896	10.637	982.933	
07/04/2022 03:00	12819600	2.022	1104.686	10.529	982.967	
07/04/2022 04:00	12823200	2.028	1104.134	10.637	984.161	
07/04/2022 05:00	12826800	2.026	1104.26	10.583	984.355	
07/04/2022 06:00	12830400	2.03	1103.956	10.475	985.589	
07/04/2022 07:00	12834000	2.022	1104.722	10.637	985.669	
07/04/2022 08:00	12837600	2.018	1105.059	10.637	986.788	
07/04/2022 09:00	12841200	2.019	1105.007	10.529	987.188	
07/04/2022 10:00	12844800	2.021	1104.793	10.637	988.219	
07/04/2022 11:00	12848400	2.025	1104.431	10.583	989.659	
07/04/2022 12:00	12852000	2.023	1104.628	10.583	991.326	
07/04/2022 13:00	12855600	2.02	1104.871	10.583	991.841	
07/04/2022 14:00	12859200	2.023	1104.577	10.475	992.191	
07/04/2022 15:00	12862800	2.019	1104.947	10.583	992.988	
07/04/2022 16:00	12866400	2.021	1104.764	10.529	993.491	
07/04/2022 17:00	12870000	2.026	1104.28	10.745	994.329	
07/04/2022 18:00	12873600	2.023	1104.591	10.475	994.741	
07/04/2022 19:00	12877200	2.021	1104.81	10.691	995.809	
07/04/2022 20:00	12880800	2.02	1104.855	10.745	995.62	
07/04/2022 21:00	12884400	2.022	1104.687	10.475	996.16	
07/04/2022 22:00	12888000	2.03	1103.954	10.745	997.628	
07/04/2022 23:00	12891600	2.034	1103.561	10.691	997.874	
08/04/2022 00:00	12895200	2.031	1103.828	10.475	997.661	
08/04/2022 01:00	12898800	2.034	1103.523	10.691	997.562	
08/04/2022 02:00	12902400	2.039	1103.002	10.529	998.168	
08/04/2022 03:00	12906000	2.036	1103.37	10.691	997.773	
08/04/2022 04:00	12909600	2.037	1103.273	10.745	997.726	
08/04/2022 05:00	12913200	2.035	1103.416	10.583	997.375	
08/04/2022 06:00	12916800	2.041	1102.859	10.529	997.727	
08/04/2022 07:00	12920400	2.045	1102.456	10.583	998.627	
08/04/2022 08:00	12924000	2.036	1103.344	10.637	998.76	
08/04/2022 09:00	12927600	2.04	1102.922	10.583	999.851	
08/04/2022 10:00	12931200	2.029	1103.994	10.475	999.71	
08/04/2022 11:00	12934800	2.03	1103.872	10.691	1000.478	
08/04/2022 12:00	12938400	2.032	1103.761	10.583	1001.053	
08/04/2022 13:00	12942000	2.032	1103.694	10.691	1001.531	
08/04/2022 14:00	12945600	2.033	1103.577	10.475	1001.993	
08/04/2022 15:00	12949200	2.029	1103.98	10.745	1002.617	
08/04/2022 16:00	12952800	2.035	1103.383	10.583	1003.297	
08/04/2022 17:00	12956400	2.034	1103.517	10.475	1004.152	

WTP-BH082						
Date and Time	Elapsed Time (Seconds)	Corrected Level Depth To Water (mbgl)	Corrected Pressure (mBar)	Temperature (C)	Barometric Pressure (mBar)	Manual Dip Reading (mbgl)
08/04/2022 18:00	12960000	2.04	1102.935	10.529	1004.998	
08/04/2022 19:00	12963600	2.035	1103.441	10.691	1006.391	
08/04/2022 20:00	12967200	2.041	1102.804	10.475	1007.315	
08/04/2022 21:00	12970800	2.034	1103.556	10.475	1008.021	
08/04/2022 22:00	12974400	2.04	1102.902	10.745	1009.528	
08/04/2022 23:00	12978000	2.045	1102.469	10.691	1010.513	
09/04/2022 00:00	12981600	2.045	1102.472	10.475	1011.323	
09/04/2022 01:00	12985200	2.056	1101.398	10.637	1013.013	
09/04/2022 02:00	12988800	2.045	1102.49	10.637	1012.621	
09/04/2022 03:00	12992400	2.052	1101.79	10.637	1013.438	
09/04/2022 04:00	12996000	2.052	1101.728	10.529	1013.556	
09/04/2022 05:00	12999600	2.057	1101.252	10.583	1014.121	
09/04/2022 06:00	13003200	2.054	1101.562	10.745	1014.544	
09/04/2022 07:00	13006800	2.06	1100.987	10.529	1014.764	
09/04/2022 08:00	13010400	2.058	1101.176	10.745	1014.814	
09/04/2022 09:00	13014000	2.052	1101.756	10.745	1014.993	
09/04/2022 10:00	13017600	2.042	1102.742	10.691	1014.618	
09/04/2022 11:00	13021200	2.046	1102.384	10.745	1014.715	
09/04/2022 12:00	13024800	2.045	1102.394	10.529	1014.465	
09/04/2022 13:00	13028400	2.053	1101.695	10.529	1014.581	
09/04/2022 14:00	13032000	2.049	1102.056	10.529	1014.044	
09/04/2022 15:00	13035600	2.047	1102.229	10.529	1013.405	
09/04/2022 16:00	13039200	2.049	1102.003	10.691	1012.906	
09/04/2022 17:00	13042800	2.047	1102.216	10.529	1012.367	
09/04/2022 18:00	13046400	2.049	1102.062	10.745	1012.235	
09/04/2022 19:00	13050000	2.045	1102.485	10.583	1011.837	
09/04/2022 20:00	13053600	2.046	1102.299	10.745	1012.174	
09/04/2022 21:00	13057200	2.046	1102.311	10.745	1012.453	
09/04/2022 22:00	13060800	2.051	1101.892	10.745	1012.989	
09/04/2022 23:00	13064400	2.049	1102.015	10.475	1012.129	
10/04/2022 00:00	13068000	2.054	1101.598	10.529	1012.285	
10/04/2022 01:00	13071600	2.055	1101.455	10.691	1011.82	
10/04/2022 02:00	13075200	2.051	1101.884	10.745	1010.896	
10/04/2022 03:00	13078800	2.052	1101.796	10.583	1010.076	
10/04/2022 04:00	13082400	2.047	1102.277	10.475	1009.184	
10/04/2022 05:00	13086000	2.048	1102.143	10.691	1008.564	
10/04/2022 06:00	13089600	2.049	1102.009	10.691	1008.582	
10/04/2022 07:00	13093200	2.05	1101.959	10.637	1008.601	
10/04/2022 08:00	13096800	2.05	1101.971	10.583	1008.267	
10/04/2022 09:00	13100400	2.05	1101.925	10.475	1007.552	
10/04/2022 10:00	13104000	2.044	1102.577	10.745	1007.169	
10/04/2022 11:00	13107600	2.051	1101.865	10.475	1006.796	
10/04/2022 12:00	13111200	2.047	1102.27	10.691	1006.687	
10/04/2022 13:00	13114800	2.052	1101.754	10.691	1006.387	
10/04/2022 14:00	13118400	2.05	1101.904	10.529	1005.795	

WTP-BH082						
Date and Time	Elapsed Time (Seconds)	Corrected Level Depth To Water (mbgl)	Corrected Pressure (mBar)	Temperature (C)	Barometric Pressure (mBar)	Manual Dip Reading (mbgl)
10/04/2022 15:00	13122000	2.047	1102.254	10.421	1004.452	
10/04/2022 16:00	13125600	2.049	1102.094	10.745	1004.211	
10/04/2022 17:00	13129200	2.054	1101.544	10.475	1004.026	
10/04/2022 18:00	13132800	2.049	1102.082	10.637	1003.521	
10/04/2022 19:00	13136400	2.049	1102.008	10.583	1003.098	
10/04/2022 20:00	13140000	2.043	1102.636	10.745	1002.328	
10/04/2022 21:00	13143600	2.044	1102.499	10.691	1002.318	
10/04/2022 22:00	13147200	2.047	1102.246	10.745	1002.484	
10/04/2022 23:00	13150800	2.049	1102.052	10.745	1002.212	
11/04/2022 00:00	13154400	2.043	1102.601	10.637	1001.427	
11/04/2022 01:00	13158000	2.047	1102.263	10.745	1001.126	
11/04/2022 02:00	13161600	2.045	1102.474	10.583	1000.183	
11/04/2022 03:00	13165200	2.05	1101.964	10.529	999.962	
11/04/2022 04:00	13168800	2.047	1102.257	10.475	998.707	
11/04/2022 05:00	13172400	2.049	1102.036	10.421	998.199	
11/04/2022 06:00	13176000	2.05	1101.979	10.745	997.155	
11/04/2022 07:00	13179600	2.047	1102.222	10.529	996.092	
11/04/2022 08:00	13183200	2.047	1102.205	10.691	995.791	
11/04/2022 09:00	13186800	2.044	1102.517	10.637	995.216	
11/04/2022 10:00	13190400	2.049	1102.087	10.745	994.948	
11/04/2022 11:00	13194000	2.046	1102.352	10.691	993.138	
11/04/2022 12:00	13197600	2.045	1102.408	10.529	993.633	
11/04/2022 13:00	13201200	2.047	1102.262	10.745	993.259	
11/04/2022 14:00	13204800	2.051	1101.886	10.529	993.397	
11/04/2022 15:00	13208400	2.043	1102.674	10.745	992.555	
11/04/2022 16:00	13212000	2.046	1102.35	10.745	992.588	
11/04/2022 17:00	13215600	2.052	1101.769	10.745	992.703	
11/04/2022 18:00	13219200	2.049	1102.059	10.475	993.193	
11/04/2022 19:00	13222800	2.046	1102.305	10.691	993.418	
11/04/2022 20:00	13226400	2.044	1102.563	10.637	993.77	
11/04/2022 21:00	13230000	2.052	1101.774	10.529	994.849	
11/04/2022 22:00	13233600	2.051	1101.842	10.691	995.163	
11/04/2022 23:00	13237200	2.049	1102.028	10.691	995.385	
12/04/2022 00:00	13240800	2.053	1101.654	10.745	995.848	
12/04/2022 01:00	13244400	2.055	1101.415	10.583	995.588	
12/04/2022 02:00	13248000	2.055	1101.442	10.421	995.82	
12/04/2022 03:00	13251600	2.058	1101.18	10.421	995.965	
12/04/2022 04:00	13255200	2.052	1101.742	10.637	995.407	
12/04/2022 05:00	13258800	2.055	1101.509	10.637	995.641	
12/04/2022 06:00	13262400	2.054	1101.546	10.421	996.008	
12/04/2022 07:00	13266000	2.051	1101.86	10.745	996.458	
12/04/2022 08:00	13269600	2.058	1101.12	10.583	996.932	
12/04/2022 09:00	13273200	2.054	1101.583	10.745	997.201	
12/04/2022 10:00	13276800	2.059	1101.069	10.475	997.097	
12/04/2022 11:00	13280400	2.06	1100.961	10.367	997.845	

WTP-BH082						
Date and Time	Elapsed Time (Seconds)	Corrected Level Depth To Water (mbgl)	Corrected Pressure (mBar)	Temperature (C)	Barometric Pressure (mBar)	Manual Dip Reading (mbgl)
12/04/2022 12:00	13284000	2.061	1100.922	10.421	997.505	
12/04/2022 13:00	13287600	2.061	1100.888	10.745	998.071	
12/04/2022 14:00	13291200	2.06	1100.988	10.745	998.204	
12/04/2022 15:00	13294800	2.063	1100.693	10.691	998.469	
12/04/2022 16:00	13298400	2.058	1101.138	10.745	998.578	
12/04/2022 17:00	13302000	2.058	1101.168	10.421	998.367	
12/04/2022 18:00	13305600	2.059	1101.078	10.637	999.277	
12/04/2022 19:00	13309200	2.056	1101.339	10.745	999.719	
12/04/2022 20:00	13312800	2.061	1100.854	10.691	1000.581	
12/04/2022 21:00	13316400	2.063	1100.655	10.745	1001.685	
12/04/2022 22:00	13320000	2.063	1100.629	10.745	1002.352	
12/04/2022 23:00	13323600	2.061	1100.876	10.691	1002.016	
13/04/2022 00:00	13327200	2.065	1100.514	10.583	1003.25	
13/04/2022 01:00	13330800	2.066	1100.343	10.583	1003.772	
13/04/2022 02:00	13334400	2.07	1100.01	10.367	1003.866	
13/04/2022 03:00	13338000	2.073	1099.682	10.745	1004.466	
13/04/2022 04:00	13341600	2.07	1099.993	10.421	1004.905	
13/04/2022 05:00	13345200	2.067	1100.254	10.421	1005.286	
13/04/2022 06:00	13348800	2.069	1100.072	10.691	1005.852	
13/04/2022 07:00	13352400	2.073	1099.74	10.745	1007.032	
13/04/2022 08:00	13356000	2.071	1099.908	10.475	1007.528	
13/04/2022 09:00	13359600	2.077	1099.333	10.637	1009.011	
13/04/2022 10:00	13363200	2.077	1099.331	10.745	1008.898	
13/04/2022 11:00	13366800	2.08	1099.009	10.583	1009.479	
13/04/2022 12:00	13370400	2.085	1098.508	10.637	1009.953	
13/04/2022 13:00	13374000	2.081	1098.898	10.745	1010.031	
13/04/2022 14:00	13377600	2.08	1098.998	10.475	1010.305	
13/04/2022 15:00	13381200	2.086	1098.424	10.475	1010.995	
13/04/2022 16:00	13384800	2.086	1098.41	10.745	1010.928	
13/04/2022 17:00	13388400	2.086	1098.378	10.583	1010.927	
13/04/2022 18:00	13392000	2.084	1098.613	10.691	1011.278	
13/04/2022 19:00	13395600	2.078	1099.168	10.637	1011.1	
13/04/2022 20:00	13399200	2.078	1099.188	10.745	1011.258	
13/04/2022 21:00	13402800	2.081	1098.923	10.745	1011.932	
13/04/2022 22:00	13406400	2.076	1099.382	10.529	1012.284	
13/04/2022 23:00	13410000	2.081	1098.962	10.637	1012.474	
14/04/2022 00:00	13413600	2.085	1098.513	10.637	1013.038	
14/04/2022 01:00	13417200	2.079	1099.117	10.475	1012.402	
14/04/2022 02:00	13420800	2.077	1099.316	10.583	1012.323	
14/04/2022 03:00	13424400	2.078	1099.2	10.421	1012.231	
14/04/2022 04:00	13428000	2.081	1098.937	10.583	1012.234	
14/04/2022 05:00	13431600	2.085	1098.538	10.691	1012.169	
14/04/2022 06:00	13435200	2.086	1098.382	10.745	1012.356	
14/04/2022 07:00	13438800	2.085	1098.487	10.745	1012.484	
14/04/2022 08:00	13442400	2.077	1099.278	10.691	1012.129	

WTP-BH082						
Date and Time	Elapsed Time (Seconds)	Corrected Level Depth To Water (mbgl)	Corrected Pressure (mBar)	Temperature (C)	Barometric Pressure (mBar)	Manual Dip Reading (mbgl)
14/04/2022 09:00	13446000	2.086	1098.427	10.583	1012.394	
14/04/2022 10:00	13449600	2.09	1098.01	10.367	1012.69	
14/04/2022 11:00	13453200	2.084	1098.656	10.637	1012.429	
14/04/2022 12:00	13456800	2.084	1098.641	10.691	1012.591	
14/04/2022 13:00	13460400	2.089	1098.138	10.745	1013.067	
14/04/2022 14:00	13464000	2.087	1098.278	10.637	1013.216	
14/04/2022 15:00	13467600	2.086	1098.385	10.637	1013.166	
14/04/2022 16:00	13471200	2.088	1098.205	10.583	1013.083	
14/04/2022 17:00	13474800	2.081	1098.869	10.583	1012.653	
14/04/2022 18:00	13478400	2.085	1098.548	10.583	1012.507	
14/04/2022 19:00	13482000	2.086	1098.417	10.745	1012.729	
14/04/2022 20:00	13485600	2.088	1098.248	10.745	1012.664	
14/04/2022 21:00	13489200	2.084	1098.641	10.421	1013.198	
14/04/2022 22:00	13492800	2.091	1097.969	10.745	1013.527	
14/04/2022 23:00	13496400	2.087	1098.357	10.745	1013.257	
15/04/2022 00:00	13500000	2.087	1098.319	10.745	1013.177	
15/04/2022 01:00	13503600	2.082	1098.815	10.529	1012.676	
15/04/2022 02:00	13507200	2.083	1098.699	10.691	1012.766	
15/04/2022 03:00	13510800	2.089	1098.118	10.745	1013.087	
15/04/2022 04:00	13514400	2.089	1098.089	10.421	1013.108	
15/04/2022 05:00	13518000	2.094	1097.672	10.745	1013.941	
15/04/2022 06:00	13521600	2.091	1097.902	10.745	1013.77	
15/04/2022 07:00	13525200	2.095	1097.583	10.745	1014.671	
15/04/2022 08:00	13528800	2.091	1097.905	10.583	1014.842	
15/04/2022 09:00	13532400	2.084	1098.623	10.637	1015.146	
15/04/2022 10:00	13536000	2.095	1097.502	10.583	1016.12	
15/04/2022 11:00	13539600	2.097	1097.369	10.637	1016.925	
15/04/2022 12:00	13543200	2.097	1097.384	10.637	1017.318	
15/04/2022 13:00	13546800	2.098	1097.247	10.637	1017.864	
15/04/2022 14:00	13550400	2.101	1096.917	10.637	1018.603	
15/04/2022 15:00	13554000	2.098	1097.249	10.637	1018.913	
15/04/2022 16:00	13557600	2.097	1097.343	10.637	1019.169	
15/04/2022 17:00	13561200	2.097	1097.324	10.583	1018.924	
15/04/2022 18:00	13564800	2.102	1096.856	10.745	1019.076	
15/04/2022 19:00	13568400	2.106	1096.488	10.745	1019.326	
15/04/2022 20:00	13572000	2.1	1097.089	10.745	1018.55	
15/04/2022 21:00	13575600	2.094	1097.643	10.745	1018.988	
15/04/2022 22:00	13579200	2.096	1097.461	10.529	1019.165	
15/04/2022 23:00	13582800	2.094	1097.675	10.691	1019.51	
16/04/2022 00:00	13586400	2.096	1097.399	10.745	1019.525	
16/04/2022 01:00	13590000	2.109	1096.195	10.421	1020.779	
16/04/2022 02:00	13593600	2.102	1096.874	10.421	1020.741	
16/04/2022 03:00	13597200	2.102	1096.886	10.583	1020.762	
16/04/2022 04:00	13600800	2.101	1096.943	10.745	1020.74	
16/04/2022 05:00	13604400	2.108	1096.235	10.637	1020.277	

WTP-BH082						
Date and Time	Elapsed Time (Seconds)	Corrected Level Depth To Water (mbgl)	Corrected Pressure (mBar)	Temperature (C)	Barometric Pressure (mBar)	Manual Dip Reading (mbgl)
16/04/2022 06:00	13608000	2.107	1096.359	10.691	1019.717	
16/04/2022 07:00	13611600	2.108	1096.3	10.529	1019.917	
16/04/2022 08:00	13615200	2.106	1096.469	10.475	1020.01	
16/04/2022 09:00	13618800	2.101	1096.99	10.691	1019.552	
16/04/2022 10:00	13622400	2.105	1096.545	10.583	1019.703	
16/04/2022 11:00	13626000	2.104	1096.699	10.637	1019.813	
16/04/2022 12:00	13629600	2.113	1095.825	10.745	1019.989	
16/04/2022 13:00	13633200	2.108	1096.244	10.691	1019.89	
16/04/2022 14:00	13636800	2.109	1096.152	10.691	1019.865	
16/04/2022 15:00	13640400	2.107	1096.375	10.637	1019.204	
16/04/2022 16:00	13644000	2.105	1096.547	10.475	1018.707	
16/04/2022 17:00	13647600	2.104	1096.701	10.691	1018.265	
16/04/2022 18:00	13651200	2.101	1096.94	10.691	1018.201	
16/04/2022 19:00	13654800	2.106	1096.457	10.637	1018.071	
16/04/2022 20:00	13658400	2.103	1096.71	10.745	1017.762	
16/04/2022 21:00	13662000	2.102	1096.898	10.529	1017.452	
16/04/2022 22:00	13665600	2.11	1096.062	10.475	1018.024	
16/04/2022 23:00	13669200	2.107	1096.332	10.745	1017.615	
17/04/2022 00:00	13672800	2.108	1096.232	10.745	1017.656	
17/04/2022 01:00	13676400	2.104	1096.649	10.475	1016.854	
17/04/2022 02:00	13680000	2.105	1096.585	10.745	1016.311	
17/04/2022 03:00	13683600	2.102	1096.818	10.637	1015.609	
17/04/2022 04:00	13687200	2.105	1096.556	10.475	1014.847	
17/04/2022 05:00	13690800	2.109	1096.188	10.691	1014.577	
17/04/2022 06:00	13694400	2.104	1096.641	10.421	1013.856	
17/04/2022 07:00	13698000	2.105	1096.592	10.637	1013.268	
17/04/2022 08:00	13701600	2.095	1097.513	10.691	1012.261	
17/04/2022 09:00	13705200	2.096	1097.446	10.529	1011.945	
17/04/2022 10:00	13708800	2.101	1096.956	10.691	1012.294	
17/04/2022 11:00	13712400	2.096	1097.492	10.745	1011.38	
17/04/2022 12:00	13716000	2.094	1097.616	10.421	1010.722	
17/04/2022 13:00	13719600	2.092	1097.851	10.475	1009.643	
17/04/2022 14:00	13723200	2.091	1097.936	10.745	1009.127	
17/04/2022 15:00	13726800	2.089	1098.134	10.583	1007.846	
17/04/2022 16:00	13730400	2.09	1097.994	10.475	1007.809	
17/04/2022 17:00	13734000	2.094	1097.68	10.475	1008.181	
17/04/2022 18:00	13737600	2.094	1097.619	10.475	1008.242	
17/04/2022 19:00	13741200	2.088	1098.256	10.583	1008.249	
17/04/2022 20:00	13744800	2.089	1098.105	10.745	1009.25	
17/04/2022 21:00	13748400	2.088	1098.229	10.475	1009.907	
17/04/2022 22:00	13752000	2.087	1098.308	10.745	1010.504	
17/04/2022 23:00	13755600	2.089	1098.154	10.529	1010.596	
18/04/2022 00:00	13759200	2.094	1097.636	10.691	1011.437	
18/04/2022 01:00	13762800	2.084	1098.584	10.475	1011.068	
18/04/2022 02:00	13766400	2.095	1097.529	10.475	1012.065	

WTP-BH082						
Date and Time	Elapsed Time (Seconds)	Corrected Level Depth To Water (mbgl)	Corrected Pressure (mBar)	Temperature (C)	Barometric Pressure (mBar)	Manual Dip Reading (mbgl)
18/04/2022 03:00	13770000	2.091	1097.905	10.691	1011.519	
18/04/2022 04:00	13773600	2.086	1098.417	10.691	1011.357	
18/04/2022 05:00	13777200	2.092	1097.806	10.475	1011.322	
18/04/2022 06:00	13780800	2.089	1098.149	10.529	1011.417	
18/04/2022 07:00	13784400	2.091	1097.956	10.529	1012.018	
18/04/2022 08:00	13788000	2.087	1098.373	10.691	1011.576	
18/04/2022 09:00	13791600	2.083	1098.73	10.691	1011.919	
18/04/2022 10:00	13795200	2.082	1098.857	10.583	1012.082	
18/04/2022 11:00	13798800	2.084	1098.625	10.691	1012.199	
18/04/2022 12:00	13802400	2.083	1098.759	10.529	1012.382	
18/04/2022 13:00	13806000	2.084	1098.59	10.529	1012.551	
18/04/2022 14:00	13809600	2.081	1098.955	10.745	1012.366	
18/04/2022 15:00	13813200	2.086	1098.462	10.475	1012.299	
18/04/2022 16:00	13816800	2.075	1099.486	10.529	1011.597	
18/04/2022 17:00	13820400	2.081	1098.941	10.691	1011.65	
18/04/2022 18:00	13824000	2.077	1099.271	10.583	1011.9	
18/04/2022 19:00	13827600	2.081	1098.961	10.691	1012.213	
18/04/2022 20:00	13831200	2.076	1099.447	10.475	1012.072	
18/04/2022 21:00	13834800	2.07	1100.039	10.529	1012.386	
18/04/2022 22:00	13838400	2.073	1099.658	10.475	1012.561	
18/04/2022 23:00	13842000	2.078	1099.186	10.529	1013.121	
19/04/2022 00:00	13845600	2.079	1099.096	10.745	1012.925	
19/04/2022 01:00	13849200	2.076	1099.427	10.637	1013.175	
19/04/2022 02:00	13852800	2.072	1099.753	10.583	1012.994	
19/04/2022 03:00	13856400	2.072	1099.811	10.583	1013.577	
19/04/2022 04:00	13860000	2.081	1098.901	10.583	1014.371	
19/04/2022 05:00	13863600	2.081	1098.895	10.637	1014.816	
19/04/2022 06:00	13867200	2.087	1098.293	10.475	1015.618	
19/04/2022 07:00	13870800	2.079	1099.155	10.583	1015.576	
19/04/2022 08:00	13874400	2.076	1099.43	10.691	1015.887	
19/04/2022 09:00	13878000	2.071	1099.862	10.529	1016.238	
19/04/2022 10:00	13881600	2.071	1099.928	10.583	1015.853	
19/04/2022 11:00	13885200	2.071	1099.925	10.529	1015.767	
19/04/2022 12:00	13888800	2.07	1100.005	10.745	1015.693	
19/04/2022 13:00	13892400	2.068	1100.22	10.691	1015.681	
19/04/2022 14:00	13896000	2.064	1100.592	10.691	1015.717	
19/04/2022 15:00	13899600	2.063	1100.657	10.583	1015.707	
19/04/2022 16:00	13903200	2.061	1100.854	10.745	1015.427	
19/04/2022 17:00	13906800	2.057	1101.235	10.637	1015.394	
19/04/2022 18:00	13910400	2.057	1101.287	10.691	1015.08	
19/04/2022 19:00	13914000	2.057	1101.256	10.691	1015.812	
19/04/2022 20:00	13917600	2.056	1101.398	10.529	1016.045	
19/04/2022 21:00	13921200	2.051	1101.855	10.583	1016.377	
19/04/2022 22:00	13924800	2.056	1101.328	10.637	1016.993	
19/04/2022 23:00	13928400	2.054	1101.583	10.691	1016.886	

WTP-BH082						
Date and Time	Elapsed Time (Seconds)	Corrected Level Depth To Water (mbgl)	Corrected Pressure (mBar)	Temperature (C)	Barometric Pressure (mBar)	Manual Dip Reading (mbgl)
20/04/2022 00:00	13932000	2.058	1101.181	10.637	1016.966	
20/04/2022 01:00	13935600	2.057	1101.273	10.691	1016.787	
20/04/2022 02:00	13939200	2.06	1100.944	10.529	1016.849	
20/04/2022 03:00	13942800	2.061	1100.872	10.637	1016.633	
20/04/2022 04:00	13946400	2.055	1101.479	10.691	1015.94	
20/04/2022 05:00	13950000	2.059	1101.105	10.529	1016.455	
20/04/2022 06:00	13953600	2.061	1100.912	10.529	1016.18	
20/04/2022 07:00	13957200	2.058	1101.131	10.691	1016.17	
20/04/2022 08:00	13960800	2.055	1101.448	10.691	1015.445	
20/04/2022 09:00	13964400	2.048	1102.151	10.691	1014.742	
20/04/2022 10:00	13968000	2.052	1101.748	10.529	1013.944	
20/04/2022 11:00	13971600	2.05	1101.936	10.583	1013.728	
20/04/2022 12:00	13975200	2.054	1101.53	10.529	1012.819	
20/04/2022 13:00	13978800	2.052	1101.717	10.583	1012.196	
20/04/2022 14:00	13982400	2.053	1101.615	10.529	1011.393	
20/04/2022 15:00	13986000	2.054	1101.57	10.583	1010.943	
20/04/2022 16:00	13989600	2.045	1102.453	10.691	1009.713	
20/04/2022 17:00	13993200	2.044	1102.498	10.529	1008.935	
20/04/2022 18:00	13996800	2.043	1102.604	10.691	1008.687	
20/04/2022 19:00	14000400	2.046	1102.319	10.583	1008.62	
20/04/2022 20:00	14004000	2.042	1102.69	10.691	1007.959	
20/04/2022 21:00	14007600	2.036	1103.274	10.691	1007.434	
20/04/2022 22:00	14011200	2.04	1102.974	10.637	1007.586	
20/04/2022 23:00	14014800	2.044	1102.519	10.583	1007.136	
21/04/2022 00:00	14018400	2.037	1103.186	10.529	1006.205	
21/04/2022 01:00	14022000	2.042	1102.774	10.583	1006.706	
21/04/2022 02:00	14025600	2.039	1103.022	10.529	1006.018	
21/04/2022 03:00	14029200	2.035	1103.391	10.583	1005.155	
21/04/2022 04:00	14032800	2.037	1103.242	10.637	1004.81	
21/04/2022 05:00	14036400	2.036	1103.361	10.637	1004.457	
21/04/2022 06:00	14040000	2.04	1102.937	10.637	1004.182	
21/04/2022 07:00	14043600	2.036	1103.335	10.637	1004.367	
21/04/2022 08:00	14047200	2.04	1102.968	10.637	1004.851	
21/04/2022 09:00	14050800	2.042	1102.696	10.691	1005.444	
21/04/2022 10:00	14054400	2.045	1102.44	10.529	1006.018	
21/04/2022 11:00	14058000	2.041	1102.869	10.691	1006.03	
21/04/2022 12:00	14061600	2.046	1102.339	10.583	1006.324	
21/04/2022 13:00	14065200	2.044	1102.569	10.691	1005.98	
21/04/2022 14:00	14068800	2.046	1102.38	10.529	1006.135	
21/04/2022 15:00	14072400	2.039	1103.02	10.583	1005.701	
21/04/2022 16:00	14076000	2.041	1102.839	10.637	1005.912	
21/04/2022 17:00	14079600	2.042	1102.742	10.637	1006.126	
21/04/2022 18:00	14083200	2.053	1101.705	10.583	1006.9	
21/04/2022 19:00	14086800	2.047	1102.229	10.583	1006.726	
21/04/2022 20:00	14090400	2.041	1102.863	10.691	1006.561	

WTP-BH082						
Date and Time	Elapsed Time (Seconds)	Corrected Level Depth To Water (mbgl)	Corrected Pressure (mBar)	Temperature (C)	Barometric Pressure (mBar)	Manual Dip Reading (mbgl)
21/04/2022 21:00	14094000	2.037	1103.209	10.583	1006.446	
21/04/2022 22:00	14097600	2.044	1102.52	10.583	1007.017	
21/04/2022 23:00	14101200	2.04	1102.933	10.583	1007.188	
22/04/2022 00:00	14104800	2.037	1103.219	10.583	1007.194	
22/04/2022 01:00	14108400	2.043	1102.659	10.583	1007.579	
22/04/2022 02:00	14112000	2.044	1102.572	10.637	1007.521	
22/04/2022 03:00	14115600	2.04	1102.892	10.637	1007.201	
22/04/2022 04:00	14119200	2.041	1102.875	10.637	1007.044	
22/04/2022 05:00	14122800	2.048	1102.138	10.691	1007.752	
22/04/2022 06:00	14126400	2.043	1102.649	10.583	1007.355	
22/04/2022 07:00	14130000	2.048	1102.181	10.637	1008.087	
22/04/2022 08:00	14133600	2.042	1102.748	10.637	1007.695	
22/04/2022 09:00	14137200	2.052	1101.779	10.583	1008.342	
22/04/2022 10:00	14140800	2.051	1101.839	10.637	1007.671	
22/04/2022 11:00	14144400	2.047	1102.264	10.583	1007.449	
22/04/2022 12:00	14148000	2.051	1101.893	10.637	1007.384	
22/04/2022 13:00	14151600	2.05	1101.973	10.583	1007.04	
22/04/2022 14:00	14155200	2.051	1101.883	10.583	1006.721	
22/04/2022 15:00	14158800	2.051	1101.833	10.583	1006.772	
22/04/2022 16:00	14162400	2.047	1102.206	10.637	1005.787	
22/04/2022 17:00	14166000	2.048	1102.109	10.583	1005.679	
22/04/2022 18:00	14169600	2.047	1102.289	10.583	1005.149	
22/04/2022 19:00	14173200	2.05	1101.919	10.637	1005.025	
22/04/2022 20:00	14176800	2.048	1102.166	10.637	1004.72	
22/04/2022 21:00	14180400	2.048	1102.1	10.583	1005.047	
22/04/2022 22:00	14184000	2.05	1101.941	10.637	1005.061	
22/04/2022 23:00	14187600	2.048	1102.177	10.583	1005.26	
23/04/2022 00:00	14191200	2.048	1102.11	10.637	1005.183	
23/04/2022 01:00	14194800	2.046	1102.321	10.637	1005.439	
23/04/2022 02:00	14198400	2.045	1102.439	10.637	1005.088	
23/04/2022 03:00	14202000	2.053	1101.667	10.637	1005.393	
23/04/2022 04:00	14205600	2.05	1101.987	10.583	1005.16	
23/04/2022 05:00	14209200	2.049	1102.017	10.583	1004.954	
23/04/2022 06:00	14212800	2.05	1101.94	10.637	1005.528	
23/04/2022 07:00	14216400	2.056	1101.406	10.583	1005.565	
23/04/2022 08:00	14220000	2.047	1102.226	10.637	1005.068	
23/04/2022 09:00	14223600	2.049	1102.054	10.637	1005.298	
23/04/2022 10:00	14227200	2.05	1101.932	10.637	1005.303	
23/04/2022 11:00	14230800	2.051	1101.821	10.583	1005.151	
23/04/2022 12:00	14234400	2.055	1101.458	10.583	1005.514	
23/04/2022 13:00	14238000	2.056	1101.334	10.583	1005.171	
23/04/2022 14:00	14241600	2.052	1101.772	10.637	1004.53	
23/04/2022 15:00	14245200	2.056	1101.339	10.637	1004.847	
23/04/2022 16:00	14248800	2.052	1101.763	10.637	1004.306	
23/04/2022 17:00	14252400	2.055	1101.469	10.637	1004.425	

WTP-BH082						
Date and Time	Elapsed Time (Seconds)	Corrected Level Depth To Water (mbgl)	Corrected Pressure (mBar)	Temperature (C)	Barometric Pressure (mBar)	Manual Dip Reading (mbgl)
23/04/2022 18:00	14256000	2.053	1101.662	10.637	1004.349	
23/04/2022 19:00	14259600	2.053	1101.611	10.637	1004.166	
23/04/2022 20:00	14263200	2.051	1101.864	10.583	1004.175	
23/04/2022 21:00	14266800	2.055	1101.456	10.637	1005.313	
23/04/2022 22:00	14270400	2.052	1101.776	10.637	1005.517	
23/04/2022 23:00	14274000	2.053	1101.668	10.637	1005.8	
24/04/2022 00:00	14277600	2.056	1101.393	10.637	1006.251	
24/04/2022 01:00	14281200	2.057	1101.279	10.583	1006.335	
24/04/2022 02:00	14284800	2.057	1101.273	10.637	1006.604	
24/04/2022 03:00	14288400	2.058	1101.168	10.583	1006.97	
24/04/2022 04:00	14292000	2.057	1101.247	10.583	1006.832	
24/04/2022 05:00	14295600	2.055	1101.479	10.637	1006.807	
24/04/2022 06:00	14299200	2.057	1101.274	10.637	1007.186	
24/04/2022 07:00	14302800	2.059	1101.026	10.637	1007.493	
24/04/2022 08:00	14306400	2.058	1101.191	10.637	1007.736	
24/04/2022 09:00	14310000	2.058	1101.203	10.583	1007.519	
24/04/2022 10:00	14313600	2.058	1101.213	10.637	1007.656	
24/04/2022 11:00	14317200	2.059	1101.079	10.583	1008.051	
24/04/2022 12:00	14320800	2.064	1100.556	10.637	1008.896	
24/04/2022 13:00	14324400	2.066	1100.379	10.583	1008.634	
24/04/2022 14:00	14328000	2.062	1100.753	10.637	1008.466	
24/04/2022 15:00	14331600	2.064	1100.571	10.637	1008.356	
24/04/2022 16:00	14335200	2.063	1100.64	10.583	1008.314	
24/04/2022 17:00	14338800	2.063	1100.715	10.637	1008.212	
24/04/2022 18:00	14342400	2.071	1099.88	10.637	1009.339	
24/04/2022 19:00	14346000	2.064	1100.598	10.583	1008.882	
24/04/2022 20:00	14349600	2.055	1101.476	10.583	1008.645	
24/04/2022 21:00	14353200	2.062	1100.755	10.637	1009.805	
24/04/2022 22:00	14356800	2.063	1100.665	10.637	1010.304	
24/04/2022 23:00	14360400	2.066	1100.392	10.583	1010.721	
25/04/2022 00:00	14364000	2.061	1100.895	10.637	1010.307	
25/04/2022 01:00	14367600	2.062	1100.727	10.637	1010.825	
25/04/2022 02:00	14371200	2.061	1100.849	10.637	1010.411	
25/04/2022 03:00	14374800	2.064	1100.542	10.583	1010.454	
25/04/2022 04:00	14378400	2.07	1099.991	10.637	1010.919	
25/04/2022 05:00	14382000	2.069	1100.128	10.637	1010.841	
25/04/2022 06:00	14385600	2.067	1100.329	10.637	1011.048	
25/04/2022 07:00	14389200	2.068	1100.219	10.583	1011.477	
25/04/2022 08:00	14392800	2.068	1100.159	10.637	1011.626	
25/04/2022 09:00	14396400	2.07	1099.992	10.637	1012.202	
25/04/2022 10:00	14400000	2.071	1099.914	10.637	1012.28	
25/04/2022 11:00	14403600	2.071	1099.914	10.583	1012.774	
25/04/2022 12:00	14407200	2.071	1099.927	10.583	1012.703	
25/04/2022 13:00	14410800	2.076	1099.437	10.637	1012.815	
25/04/2022 14:00	14414400	2.073	1099.713	10.637	1012.948	

WTP-BH082						
Date and Time	Elapsed Time (Seconds)	Corrected Level Depth To Water (mbgl)	Corrected Pressure (mBar)	Temperature (C)	Barometric Pressure (mBar)	Manual Dip Reading (mbgl)
25/04/2022 15:00	14418000	2.074	1099.583	10.637	1012.669	
25/04/2022 16:00	14421600	2.073	1099.715	10.583	1012.447	
25/04/2022 17:00	14425200	2.066	1100.336	10.637	1012.208	
25/04/2022 18:00	14428800	2.067	1100.282	10.637	1012.028	
25/04/2022 19:00	14432400	2.068	1100.207	10.637	1012.337	
25/04/2022 20:00	14436000	2.065	1100.458	10.583	1012.464	
25/04/2022 21:00	14439600	2.072	1099.818	10.637	1013.543	
25/04/2022 22:00	14443200	2.073	1099.684	10.637	1014.26	
25/04/2022 23:00	14446800	2.068	1100.182	10.637	1014.054	
26/04/2022 00:00	14450400	2.072	1099.782	10.637	1014.571	
26/04/2022 01:00	14454000	2.079	1099.091	10.583	1015.348	
26/04/2022 02:00	14457600	2.075	1099.505	10.637	1014.731	
26/04/2022 03:00	14461200	2.073	1099.746	10.583	1014.576	
26/04/2022 04:00	14464800	2.074	1099.614	10.637	1014.739	
26/04/2022 05:00	14468400	2.071	1099.92	10.583	1014.694	
26/04/2022 06:00	14472000	2.069	1100.13	10.583	1014.25	
26/04/2022 07:00	14475600	2.076	1099.431	10.637	1015.389	
26/04/2022 08:00	14479200	2.076	1099.44	10.583	1015.641	
26/04/2022 09:00	14482800	2.075	1099.525	10.583	1016.139	
26/04/2022 10:00	14486400	2.073	1099.7	10.637	1016.17	
26/04/2022 11:00	14490000	2.08	1098.998	10.637	1016.697	
26/04/2022 12:00	14493600	2.078	1099.181	10.637	1016.806	
26/04/2022 13:00	14497200	2.074	1099.589	10.637	1016.747	
26/04/2022 14:00	14500800	2.075	1099.476	10.583	1016.889	
26/04/2022 15:00	14504400	2.08	1099.024	10.637	1017.079	
26/04/2022 16:00	14508000	2.082	1098.855	10.583	1016.926	
26/04/2022 17:00	14511600	2.08	1098.979	10.583	1017.152	
26/04/2022 18:00	14515200	2.075	1099.482	10.583	1017.058	
26/04/2022 19:00	14518800	2.082	1098.822	10.637	1017.69	
26/04/2022 20:00	14522400	2.079	1099.075	10.637	1018.079	
26/04/2022 21:00	14526000	2.074	1099.643	10.637	1017.803	
26/04/2022 22:00	14529600	2.075	1099.469	10.637	1018.444	
26/04/2022 23:00	14533200	2.08	1098.985	10.637	1019.278	
27/04/2022 00:00	14536800	2.077	1099.337	10.583	1019.479	
27/04/2022 01:00	14540400	2.082	1098.853	10.583	1020.021	
27/04/2022 02:00	14544000	2.08	1098.996	10.637	1020.318	
27/04/2022 03:00	14547600	2.088	1098.187	10.637	1020.952	
27/04/2022 04:00	14551200	2.094	1097.596	10.637	1021.777	
27/04/2022 05:00	14554800	2.096	1097.449	10.637	1022.215	
27/04/2022 06:00	14558400	2.092	1097.836	10.637	1021.77	
27/04/2022 07:00	14562000	2.092	1097.829	10.637	1022.36	
27/04/2022 08:00	14565600	2.086	1098.396	10.637	1022.378	
27/04/2022 09:00	14569200	2.087	1098.321	10.637	1022.685	
27/04/2022 10:00	14572800	2.092	1097.835	10.583	1023.258	
27/04/2022 11:00	14576400	2.086	1098.415	10.637	1022.825	

WTP-BH082						
Date and Time	Elapsed Time (Seconds)	Corrected Level Depth To Water (mbgl)	Corrected Pressure (mBar)	Temperature (C)	Barometric Pressure (mBar)	Manual Dip Reading (mbgl)
27/04/2022 12:00	14580000	2.092	1097.847	10.637	1023.51	
27/04/2022 13:00	14583600	2.088	1098.239	10.583	1023.146	
27/04/2022 14:00	14587200	2.094	1097.592	10.637	1022.948	
27/04/2022 15:00	14590800	2.09	1098.051	10.583	1022.75	
27/04/2022 16:00	14594400	2.096	1097.464	10.583	1022.87	
27/04/2022 17:00	14598000	2.088	1098.238	10.583	1022.505	
27/04/2022 18:00	14601600	2.086	1098.451	10.583	1022.642	
27/04/2022 19:00	14605200	2.085	1098.536	10.583	1023.024	
27/04/2022 20:00	14608800	2.084	1098.601	10.637	1023.107	
27/04/2022 21:00	14612400	2.085	1098.487	10.583	1023.774	
27/04/2022 22:00	14616000	2.081	1098.886	10.637	1024.398	
27/04/2022 23:00	14619600	2.08	1098.986	10.583	1024.735	
28/04/2022 00:00	14623200	2.091	1097.967	10.583	1025.695	
28/04/2022 01:00	14626800	2.086	1098.385	10.583	1025.161	
28/04/2022 02:00	14630400	2.092	1097.831	10.583	1026.24	
28/04/2022 03:00	14634000	2.094	1097.644	10.637	1026.283	
28/04/2022 04:00	14637600	2.09	1098.065	10.637	1025.919	
28/04/2022 05:00	14641200	2.092	1097.862	10.637	1025.831	
28/04/2022 06:00	14644800	2.093	1097.741	10.583	1026.038	
28/04/2022 07:00	14648400	2.092	1097.854	10.583	1026.334	
28/04/2022 08:00	14652000	2.094	1097.652	10.637	1027.267	
28/04/2022 09:00	14655600	2.095	1097.517	10.637	1027.285	
28/04/2022 10:00	14659200	2.097	1097.302	10.637	1027.442	
28/04/2022 11:00	14662800	2.095	1097.556	10.637	1027.48	
28/04/2022 12:00	14666400	2.096	1097.464	10.583	1027.307	
28/04/2022 13:00	14670000	2.09	1098.003	10.637	1026.917	
28/04/2022 14:00	14673600	2.094	1097.627	10.637	1026.825	
28/04/2022 15:00	14677200	2.093	1097.775	10.583	1026.471	
28/04/2022 16:00	14680800	2.098	1097.27	10.637	1026.657	
28/04/2022 17:00	14684400	2.096	1097.408	10.637	1026.46	
28/04/2022 18:00	14688000	2.093	1097.737	10.583	1026.218	
28/04/2022 19:00	14691600	2.09	1097.984	10.637	1025.533	
28/04/2022 20:00	14695200	2.089	1098.098	10.637	1025.946	
28/04/2022 21:00	14698800	2.094	1097.663	10.637	1026.848	
28/04/2022 22:00	14702400	2.091	1097.908	10.637	1027.596	
28/04/2022 23:00	14706000	2.089	1098.12	10.583	1027.294	
29/04/2022 00:00	14709600	2.096	1097.406	10.583	1028.359	
29/04/2022 01:00	14713200	2.098	1097.23	10.583	1028.359	
29/04/2022 02:00	14716800	2.095	1097.581	10.583	1028.008	
29/04/2022 03:00	14720400	2.102	1096.884	10.583	1028.063	
29/04/2022 04:00	14724000	2.104	1096.666	10.637	1028.195	
29/04/2022 05:00	14727600	2.1	1097.005	10.637	1028.09	
29/04/2022 06:00	14731200	2.103	1096.787	10.637	1028.074	
29/04/2022 07:00	14734800	2.101	1096.922	10.583	1028.258	
29/04/2022 08:00	14738400	2.101	1096.969	10.637	1028.534	

WTP-BH082						
Date and Time	Elapsed Time (Seconds)	Corrected Level Depth To Water (mbgl)	Corrected Pressure (mBar)	Temperature (C)	Barometric Pressure (mBar)	Manual Dip Reading (mbgl)
29/04/2022 09:00	14742000	2.106	1096.47	10.583	1028.77	
29/04/2022 10:00	14745600	2.101	1096.941	10.637	1028.504	
29/04/2022 11:00	14749200	2.104	1096.709	10.637	1028.327	
29/04/2022 12:00	14752800	2.107	1096.393	10.637	1028.701	
29/04/2022 13:00	14756400	2.102	1096.82	10.637	1028.041	
29/04/2022 14:00	14760000	2.106	1096.487	10.583	1027.701	
29/04/2022 15:00	14763600	2.107	1096.351	10.583	1027.545	
29/04/2022 16:00	14767200	2.097	1097.316	10.583	1026.638	
29/04/2022 17:00	14770800	2.103	1096.772	10.637	1026.513	
29/04/2022 18:00	14774400	2.104	1096.684	10.583	1026.511	
29/04/2022 19:00	14778000	2.1	1097.07	10.637	1025.864	
29/04/2022 20:00	14781600	2.095	1097.575	10.637	1025.592	
29/04/2022 21:00	14785200	2.097	1097.357	10.583	1026.13	
29/04/2022 22:00	14788800	2.097	1097.316	10.637	1026.318	
29/04/2022 23:00	14792400	2.094	1097.651	10.583	1026.128	
30/04/2022 00:00	14796000	2.097	1097.306	10.583	1026.297	
30/04/2022 01:00	14799600	2.092	1097.842	10.583	1025.937	
30/04/2022 02:00	14803200	2.096	1097.418	10.637	1025.807	
30/04/2022 03:00	14806800	2.092	1097.845	10.637	1025.147	
30/04/2022 04:00	14810400	2.099	1097.192	10.637	1025.333	
30/04/2022 05:00	14814000	2.094	1097.641	10.583	1024.795	
30/04/2022 06:00	14817600	2.096	1097.415	10.637	1024.526	
30/04/2022 07:00	14821200	2.097	1097.337	10.637	1025.247	
30/04/2022 08:00	14824800	2.095	1097.554	10.583	1025.057	
30/04/2022 09:00	14828400	2.1	1097.069	10.637	1025.223	
30/04/2022 10:00	14832000	2.093	1097.747	10.583	1024.747	
30/04/2022 11:00	14835600	2.098	1097.281	10.583	1024.746	
30/04/2022 12:00	14839200	2.095	1097.518	10.583	1024.275	
30/04/2022 13:00	14842800	2.099	1097.165	10.583	1023.344	
30/04/2022 14:00	14846400	2.097	1097.318	10.637	1022.696	
30/04/2022 15:00	14850000	2.097	1097.392	10.583	1021.949	
30/04/2022 16:00	14853600	2.099	1097.109	10.637	1021.562	
30/04/2022 17:00	14857200	2.101	1096.947	10.583	1021.402	
30/04/2022 18:00	14860800	2.096	1097.43	10.583	1020.802	
30/04/2022 19:00	14864400	2.093	1097.716	10.583	1020.574	
30/04/2022 20:00	14868000	2.093	1097.749	10.637	1020.164	
30/04/2022 21:00	14871600	2.092	1097.822	10.637	1020.091	
30/04/2022 22:00	14875200	2.095	1097.576	10.637	1020.395	
30/04/2022 23:00	14878800	2.091	1097.981	10.637	1019.406	
01/05/2022 00:00	14882400	2.095	1097.555	10.583	1019.452	
01/05/2022 01:00	14886000	2.095	1097.589	10.637	1018.982	
01/05/2022 02:00	14889600	2.093	1097.767	10.583	1018.539	
01/05/2022 03:00	14893200	2.098	1097.252	10.583	1018.179	
01/05/2022 04:00	14896800	2.101	1096.936	10.583	1017.969	
01/05/2022 05:00	14900400	2.098	1097.267	10.637	1017.435	

WTP-BH082						
Date and Time	Elapsed Time (Seconds)	Corrected Level Depth To Water (mbgl)	Corrected Pressure (mBar)	Temperature (C)	Barometric Pressure (mBar)	Manual Dip Reading (mbgl)
01/05/2022 06:00	14904000	2.089	1098.111	10.637	1016.592	
01/05/2022 07:00	14907600	2.096	1097.449	10.583	1017.048	
01/05/2022 08:00	14911200	2.093	1097.7	10.637	1016.419	
01/05/2022 09:00	14914800	2.094	1097.644	10.583	1016.678	
01/05/2022 10:00	14918400	2.095	1097.586	10.637	1016.533	
01/05/2022 11:00	14922000	2.096	1097.441	10.583	1016.006	
01/05/2022 12:00	14925600	2.094	1097.63	10.583	1015.875	
01/05/2022 13:00	14929200	2.091	1097.954	10.583	1015.318	
01/05/2022 14:00	14932800	2.097	1097.393	10.583	1015.412	
01/05/2022 15:00	14936400	2.097	1097.391	10.583	1015.239	
01/05/2022 16:00	14940000	2.096	1097.485	10.583	1014.62	
01/05/2022 17:00	14943600	2.096	1097.44	10.637	1014.753	
01/05/2022 18:00	14947200	2.095	1097.521	10.583	1014.525	
01/05/2022 19:00	14950800	2.094	1097.618	10.637	1014.343	
01/05/2022 20:00	14954400	2.095	1097.544	10.583	1014.561	
01/05/2022 21:00	14958000	2.092	1097.853	10.583	1014.952	
01/05/2022 22:00	14961600	2.097	1097.301	10.637	1015.418	
01/05/2022 23:00	14965200	2.088	1098.186	10.583	1014.677	
02/05/2022 00:00	14968800	2.09	1098.029	10.637	1015.215	
02/05/2022 01:00	14972400	2.094	1097.677	10.583	1015.42	
02/05/2022 02:00	14976000	2.095	1097.535	10.637	1015.243	
02/05/2022 03:00	14979600	2.095	1097.547	10.583	1015.55	
02/05/2022 04:00	14983200	2.098	1097.261	10.637	1015.574	
02/05/2022 05:00	14986800	2.096	1097.486	10.637	1015.583	
02/05/2022 06:00	14990400	2.094	1097.659	10.637	1015.526	
02/05/2022 07:00	14994000	2.098	1097.209	10.637	1016.56	
02/05/2022 08:00	14997600	2.1	1097.093	10.583	1016.879	
02/05/2022 09:00	15001200	2.099	1097.105	10.583	1016.751	
02/05/2022 10:00	15004800	2.105	1096.55	10.637	1017.453	
02/05/2022 11:00	15008400	2.1	1097.029	10.637	1017.557	
02/05/2022 12:00	15012000	2.102	1096.833	10.583	1017.547	
02/05/2022 13:00	15015600	2.104	1096.684	10.583	1017.58	
02/05/2022 14:00	15019200	2.107	1096.352	10.583	1017.912	
02/05/2022 15:00	15022800	2.104	1096.677	10.637	1017.792	
02/05/2022 16:00	15026400	2.103	1096.717	10.583	1017.838	
02/05/2022 17:00	15030000	2.104	1096.677	10.637	1017.443	
02/05/2022 18:00	15033600	2.104	1096.682	10.583	1017.348	
02/05/2022 19:00	15037200	2.102	1096.875	10.583	1017.389	
02/05/2022 20:00	15040800	2.098	1097.225	10.637	1017.303	
02/05/2022 21:00	15044400	2.097	1097.355	10.637	1017.114	
02/05/2022 22:00	15048000	2.101	1096.927	10.583	1017.512	
02/05/2022 23:00	15051600	2.098	1097.213	10.637	1017.373	
03/05/2022 00:00	15055200	2.098	1097.267	10.637	1016.969	
03/05/2022 01:00	15058800	2.101	1096.998	10.583	1017.441	
03/05/2022 02:00	15062400	2.099	1097.103	10.583	1017.102	

WTP-BH082						
Date and Time	Elapsed Time (Seconds)	Corrected Level Depth To Water (mbgl)	Corrected Pressure (mBar)	Temperature (C)	Barometric Pressure (mBar)	Manual Dip Reading (mbgl)
03/05/2022 03:00	15066000	2.098	1097.281	10.583	1016.691	
03/05/2022 04:00	15069600	2.102	1096.823	10.583	1017.033	
03/05/2022 05:00	15073200	2.099	1097.149	10.583	1016.706	
03/05/2022 06:00	15076800	2.098	1097.223	10.583	1016.574	
03/05/2022 07:00	15080400	2.106	1096.418	10.583	1017.262	
03/05/2022 08:00	15084000	2.11	1096.076	10.583	1017.371	
03/05/2022 09:00	15087600	2.11	1096.113	10.637	1017.481	
03/05/2022 10:00	15091200	2.11	1096.08	10.583	1017.6	
03/05/2022 11:00	15094800	2.111	1095.929	10.637	1017.84	
03/05/2022 12:00	15098400	2.113	1095.773	10.637	1017.529	
03/05/2022 13:00	15102000	2.114	1095.653	10.637	1017.299	
03/05/2022 14:00	15105600	2.113	1095.819	10.583	1016.636	
03/05/2022 15:00	15109200	2.114	1095.65	10.637	1016.427	
03/05/2022 16:00	15112800	2.116	1095.445	10.637	1016.457	
03/05/2022 17:00	15116400	2.108	1096.3	10.583	1015.338	
03/05/2022 18:00	15120000	2.11	1096.057	10.583	1015.056	
03/05/2022 19:00	15123600	2.107	1096.339	10.637	1014.746	
03/05/2022 20:00	15127200	2.104	1096.693	10.637	1014.334	
03/05/2022 21:00	15130800	2.103	1096.773	10.637	1014.429	
03/05/2022 22:00	15134400	2.106	1096.439	10.637	1014.938	
03/05/2022 23:00	15138000	2.107	1096.4	10.583	1014.596	
04/05/2022 00:00	15141600	2.103	1096.778	10.637	1014.132	
04/05/2022 01:00	15145200	2.105	1096.522	10.637	1013.98	
04/05/2022 02:00	15148800	2.11	1096.038	10.637	1014.231	
04/05/2022 03:00	15152400	2.105	1096.56	10.637	1014.059	
04/05/2022 04:00	15156000	2.105	1096.517	10.637	1013.869	
04/05/2022 05:00	15159600	2.107	1096.404	10.583	1014.009	
04/05/2022 06:00	15163200	2.103	1096.739	10.637	1013.879	
04/05/2022 07:00	15166800	2.108	1096.239	10.583	1014.641	
04/05/2022 08:00	15170400	2.11	1096.028	10.637	1015.466	
04/05/2022 09:00	15174000	2.111	1096.024	10.637	1015.937	
04/05/2022 10:00	15177600	2.112	1095.922	10.637	1016.213	
04/05/2022 11:00	15181200	2.11	1096.062	10.583	1016.51	
04/05/2022 12:00	15184800	2.119	1095.204	10.583	1017.193	
04/05/2022 13:00	15188400	2.119	1095.228	10.637	1017.083	
04/05/2022 14:00	15192000	2.123	1094.827	10.583	1017.161	
04/05/2022 15:00	15195600	2.118	1095.256	10.583	1016.732	
04/05/2022 16:00	15199200	2.122	1094.885	10.637	1017.251	
04/05/2022 17:00	15202800	2.123	1094.782	10.583	1017.206	
04/05/2022 18:00	15206400	2.123	1094.78	10.583	1017.267	
04/05/2022 19:00	15210000	2.118	1095.253	10.583	1017.027	
04/05/2022 20:00	15213600	2.116	1095.447	10.583	1017.125	
04/05/2022 21:00	15217200	2.115	1095.625	10.583	1017.588	
04/05/2022 22:00	15220800	2.116	1095.504	10.583	1018.235	
04/05/2022 23:00	15224400	2.118	1095.28	10.637	1018.489	

WTP-BH082						
Date and Time	Elapsed Time (Seconds)	Corrected Level Depth To Water (mbgl)	Corrected Pressure (mBar)	Temperature (C)	Barometric Pressure (mBar)	Manual Dip Reading (mbgl)
05/05/2022 00:00	15228000	2.118	1095.26	10.637	1018.8	
05/05/2022 01:00	15231600	2.111	1096.004	10.583	1018.084	
05/05/2022 02:00	15235200	2.111	1096.021	10.637	1018.448	
05/05/2022 03:00	15238800	2.113	1095.81	10.637	1018.134	
05/05/2022 04:00	15242400	2.115	1095.561	10.637	1018.325	
05/05/2022 05:00	15246000	2.116	1095.513	10.637	1018.431	
05/05/2022 06:00	15249600	2.114	1095.707	10.637	1018.412	
05/05/2022 07:00	15253200	2.121	1095.018	10.583	1019.363	
05/05/2022 08:00	15256800	2.12	1095.129	10.637	1019.399	
05/05/2022 09:00	15260400	2.123	1094.844	10.637	1019.976	
05/05/2022 10:00	15264000	2.122	1094.915	10.583	1020.165	
05/05/2022 11:00	15267600	2.121	1095.04	10.637	1020.305	
05/05/2022 12:00	15271200	2.121	1095.027	10.637	1020.201	
05/05/2022 13:00	15274800	2.122	1094.897	10.583	1020.183	
05/05/2022 14:00	15278400	2.123	1094.79	10.637	1020.146	
05/05/2022 15:00	15282000	2.123	1094.752	10.637	1020.359	
05/05/2022 16:00	15285600	2.127	1094.452	10.583	1020.162	
05/05/2022 17:00	15289200	2.125	1094.597	10.583	1019.842	
05/05/2022 18:00	15292800	2.122	1094.904	10.583	1019.71	
05/05/2022 19:00	15296400	2.123	1094.784	10.637	1019.51	
05/05/2022 20:00	15300000	2.124	1094.7	10.637	1019.712	
05/05/2022 21:00	15303600	2.121	1095.021	10.637	1019.74	
05/05/2022 22:00	15307200	2.119	1095.196	10.637	1019.857	
05/05/2022 23:00	15310800	2.122	1094.927	10.637	1020.01	
06/05/2022 00:00	15314400	2.121	1094.999	10.637	1019.529	
06/05/2022 01:00	15318000	2.122	1094.92	10.583	1019.636	
06/05/2022 02:00	15321600	2.115	1095.578	10.583	1018.627	
06/05/2022 03:00	15325200	2.119	1095.204	10.583	1018.885	
06/05/2022 04:00	15328800	2.124	1094.715	10.637	1019.229	
06/05/2022 05:00	15332400	2.113	1095.738	10.637	1017.973	
06/05/2022 06:00	15336000	2.119	1095.172	10.637	1018.013	
06/05/2022 07:00	15339600	2.122	1094.899	10.583	1018.315	
06/05/2022 08:00	15343200	2.121	1094.955	10.637	1017.939	
06/05/2022 09:00	15346800	2.122	1094.939	10.637	1017.839	
06/05/2022 10:00	15350400	2.122	1094.887	10.637	1018.123	
06/05/2022 11:00	15354000	2.122	1094.869	10.637	1017.85	
06/05/2022 12:00	15357600	2.126	1094.509	10.583	1018.646	
06/05/2022 13:00	15361200	2.122	1094.919	10.583	1018.178	
06/05/2022 14:00	15364800	2.123	1094.774	10.637	1019.053	
06/05/2022 15:00	15368400	2.125	1094.643	10.637	1019.535	
06/05/2022 16:00	15372000	2.124	1094.733	10.637	1019.619	
06/05/2022 17:00	15375600	2.123	1094.835	10.583	1019.72	
06/05/2022 18:00	15379200	2.126	1094.552	10.637	1020.326	
06/05/2022 19:00	15382800	2.128	1094.285	10.583	1021.321	
06/05/2022 20:00	15386400	2.124	1094.725	10.583	1021.231	

WTP-BH082						
Date and Time	Elapsed Time (Seconds)	Corrected Level Depth To Water (mbgl)	Corrected Pressure (mBar)	Temperature (C)	Barometric Pressure (mBar)	Manual Dip Reading (mbgl)
06/05/2022 21:00	15390000	2.119	1095.174	10.583	1021.249	
06/05/2022 22:00	15393600	2.122	1094.936	10.583	1021.779	
06/05/2022 23:00	15397200	2.12	1095.101	10.637	1021.994	
07/05/2022 00:00	15400800	2.123	1094.789	10.583	1022.801	
07/05/2022 01:00	15404400	2.123	1094.758	10.583	1022.833	
07/05/2022 02:00	15408000	2.125	1094.626	10.637	1023.287	
07/05/2022 03:00	15411600	2.121	1094.947	10.583	1022.702	
07/05/2022 04:00	15415200	2.129	1094.196	10.583	1023.103	
07/05/2022 05:00	15418800	2.123	1094.848	10.583	1022.976	
07/05/2022 06:00	15422400	2.128	1094.274	10.637	1023.523	
07/05/2022 07:00	15426000	2.127	1094.424	10.583	1023.458	
07/05/2022 08:00	15429600	2.129	1094.174	10.637	1024.089	
07/05/2022 09:00	15433200	2.127	1094.378	10.583	1024.38	
07/05/2022 10:00	15436800	2.127	1094.388	10.583	1024.311	
07/05/2022 11:00	15440400	2.136	1093.528	10.637	1024.677	
07/05/2022 12:00	15444000	2.13	1094.157	10.637	1023.989	
07/05/2022 13:00	15447600	2.137	1093.444	10.637	1024.235	
07/05/2022 14:00	15451200	2.139	1093.237	10.637	1024.267	
07/05/2022 15:00	15454800	2.135	1093.671	10.583	1023.687	
07/05/2022 16:00	15458400	2.139	1093.251	10.583	1023.58	
07/05/2022 17:00	15462000	2.136	1093.536	10.637	1022.801	
07/05/2022 18:00	15465600	2.136	1093.511	10.583	1022.562	
07/05/2022 19:00	15469200	2.137	1093.427	10.583	1022.121	
07/05/2022 20:00	15472800	2.126	1094.538	10.583	1021.068	
07/05/2022 21:00	15476400	2.125	1094.559	10.583	1021.572	
07/05/2022 22:00	15480000	2.126	1094.518	10.637	1021.819	
07/05/2022 23:00	15483600	2.125	1094.639	10.637	1021.581	
08/05/2022 00:00	15487200	2.125	1094.58	10.583	1021.901	
08/05/2022 01:00	15490800	2.13	1094.081	10.583	1022.167	
08/05/2022 02:00	15494400	2.133	1093.857	10.637	1022.363	
08/05/2022 03:00	15498000	2.129	1094.17	10.637	1021.7	
08/05/2022 04:00	15501600	2.126	1094.469	10.637	1020.817	
08/05/2022 05:00	15505200	2.124	1094.663	10.637	1020.974	
08/05/2022 06:00	15508800	2.129	1094.206	10.583	1021.342	
08/05/2022 07:00	15512400	2.131	1094.04	10.637	1021.363	
08/05/2022 08:00	15516000	2.136	1093.505	10.637	1021.898	
08/05/2022 09:00	15519600	2.134	1093.72	10.637	1021.799	
08/05/2022 10:00	15523200	2.134	1093.752	10.583	1021.271	
08/05/2022 11:00	15526800	2.133	1093.774	10.637	1020.871	
08/05/2022 12:00	15530400	2.136	1093.526	10.637	1020.827	
08/05/2022 13:00	15534000	2.139	1093.247	10.583	1020.55	
08/05/2022 14:00	15537600	2.136	1093.55	10.583	1020.13	
08/05/2022 15:00	15541200	2.137	1093.44	10.637	1019.804	
08/05/2022 16:00	15544800	2.133	1093.84	10.637	1018.995	
08/05/2022 17:00	15548400	2.131	1093.999	10.583	1018.281	

WTP-BH082						
Date and Time	Elapsed Time (Seconds)	Corrected Level Depth To Water (mbgl)	Corrected Pressure (mBar)	Temperature (C)	Barometric Pressure (mBar)	Manual Dip Reading (mbgl)
08/05/2022 18:00	15552000	2.133	1093.831	10.583	1018.157	
08/05/2022 19:00	15555600	2.135	1093.612	10.583	1017.851	
08/05/2022 20:00	15559200	2.139	1093.229	10.583	1017.534	
08/05/2022 21:00	15562800	2.133	1093.836	10.637	1017.366	
08/05/2022 22:00	15566400	2.131	1094.051	10.583	1016.829	
08/05/2022 23:00	15570000	2.136	1093.519	10.583	1016.952	
09/05/2022 00:00	15573600	2.129	1094.174	10.583	1015.772	
09/05/2022 01:00	15577200	2.13	1094.073	10.637	1015.379	
09/05/2022 02:00	15580800	2.138	1093.286	10.583	1015.727	
09/05/2022 03:00	15584400	2.139	1093.223	10.583	1014.682	
09/05/2022 04:00	15588000	2.131	1094.06	10.583	1013.087	
09/05/2022 05:00	15591600	2.132	1093.907	10.583	1012.715	
09/05/2022 06:00	15595200	2.132	1093.899	10.637	1011.47	
09/05/2022 07:00	15598800	2.137	1093.459	10.583	1011.763	
09/05/2022 08:00	15602400	2.133	1093.779	10.583	1010.743	
09/05/2022 09:00	15606000	2.138	1093.289	10.637	1010.564	
09/05/2022 10:00	15609600	2.132	1093.895	10.583	1009.228	
09/05/2022 11:00	15613200	2.132	1093.953	10.583	1008.529	
09/05/2022 12:00	15616800	2.133	1093.86	10.637	1007.661	
09/05/2022 13:00	15620400	2.133	1093.835	10.583	1007.014	
09/05/2022 14:00	15624000	2.131	1094.051	10.583	1005.866	
09/05/2022 15:00	15627600	2.131	1094.048	10.583	1005.577	
09/05/2022 16:00	15631200	2.135	1093.603	10.637	1005.878	
09/05/2022 17:00	15634800	2.126	1094.499	10.583	1004.777	
09/05/2022 18:00	15638400	2.13	1094.146	10.583	1004.43	
09/05/2022 19:00	15642000	2.131	1094.019	10.583	1005.024	
09/05/2022 20:00	15645600	2.13	1094.126	10.583	1006.024	
09/05/2022 21:00	15649200	2.131	1093.991	10.583	1006.626	
09/05/2022 22:00	15652800	2.133	1093.782	10.583	1007.009	
09/05/2022 23:00	15656400	2.131	1094.05	10.583	1007.033	
10/05/2022 00:00	15660000	2.128	1094.316	10.583	1006.417	
10/05/2022 01:00	15663600	2.125	1094.599	10.637	1005.989	
10/05/2022 02:00	15667200	2.128	1094.337	10.637	1006.077	
10/05/2022 03:00	15670800	2.126	1094.514	10.637	1005.725	
10/05/2022 04:00	15674400	2.131	1093.977	10.583	1005.415	
10/05/2022 05:00	15678000	2.128	1094.341	10.637	1005.14	
10/05/2022 06:00	15681600	2.124	1094.702	10.583	1004.574	
10/05/2022 07:00	15685200	2.128	1094.307	10.583	1005.26	
10/05/2022 08:00	15688800	2.127	1094.393	10.637	1005.554	
10/05/2022 09:00	15692400	2.131	1093.972	10.583	1006.061	
10/05/2022 10:00	15696000	2.131	1094.02	10.583	1005.955	
10/05/2022 11:00	15699600	2.134	1093.675	10.583	1006.475	
10/05/2022 12:00	15703200	2.135	1093.668	10.637	1006.804	
10/05/2022 13:00	15706800	2.132	1093.915	10.583	1006.235	
10/05/2022 14:00	15710400	2.13	1094.107	10.583	1006.16	

WTP-BH082						
Date and Time	Elapsed Time (Seconds)	Corrected Level Depth To Water (mbgl)	Corrected Pressure (mBar)	Temperature (C)	Barometric Pressure (mBar)	Manual Dip Reading (mbgl)
10/05/2022 15:00	15714000	2.133	1093.822	10.583	1005.337	
10/05/2022 16:00	15717600	2.136	1093.573	10.583	1005.119	
10/05/2022 17:00	15721200	2.134	1093.682	10.583	1004.662	
10/05/2022 18:00	15724800	2.128	1094.328	10.583	1003.549	
10/05/2022 19:00	15728400	2.128	1094.278	10.637	1003.28	
10/05/2022 20:00	15732000	2.125	1094.609	10.583	1002.686	
10/05/2022 21:00	15735600	2.13	1094.078	10.583	1002.225	
10/05/2022 22:00	15739200	2.124	1094.687	10.637	1001.997	
10/05/2022 23:00	15742800	2.129	1094.202	10.637	1001.84	
11/05/2022 00:00	15746400	2.131	1093.97	10.583	1001.926	
11/05/2022 01:00	15750000	2.133	1093.81	10.583	1001.211	
11/05/2022 02:00	15753600	2.132	1093.896	10.637	1000.573	
11/05/2022 03:00	15757200	2.127	1094.395	10.637	1000.133	
11/05/2022 04:00	15760800	2.134	1093.709	10.637	1000.12	
11/05/2022 05:00	15764400	2.134	1093.748	10.583	1000.051	
11/05/2022 06:00	15768000	2.133	1093.772	10.583	1000.201	
11/05/2022 07:00	15771600	2.13	1094.083	10.583	1000.064	
11/05/2022 08:00	15775200	2.131	1093.99	10.583	1000.683	
11/05/2022 09:00	15778800	2.133	1093.795	10.583	1002.217	
11/05/2022 10:00	15782400	2.138	1093.292	10.583	1003.07	
11/05/2022 11:00	15786000	2.135	1093.626	10.637	1003.291	
11/05/2022 12:00	15789600	2.136	1093.517	10.583	1003.778	
11/05/2022 13:00	15793200	2.136	1093.494	10.637	1004.239	
11/05/2022 14:00	15796800	2.136	1093.504	10.583	1004.489	
11/05/2022 15:00	15800400	2.142	1092.962	10.637	1005.179	
11/05/2022 16:00	15804000	2.142	1092.941	10.583	1005.636	
11/05/2022 17:00	15807600	2.146	1092.536	10.583	1006.973	
11/05/2022 18:00	15811200	2.145	1092.672	10.637	1007.333	
11/05/2022 19:00	15814800	2.146	1092.56	10.637	1008.553	
11/05/2022 20:00	15818400	2.144	1092.702	10.583	1008.789	
11/05/2022 21:00	15822000	2.14	1093.161	10.583	1009.088	
11/05/2022 22:00	15825600	2.142	1092.917	10.583	1010.264	
11/05/2022 23:00	15829200	2.143	1092.888	10.583	1010.527	
12/05/2022 00:00	15832800	2.145	1092.644	10.637	1011.326	
12/05/2022 01:00	15836400	2.146	1092.546	10.583	1011.743	
12/05/2022 02:00	15840000	2.151	1092.073	10.637	1012.188	
12/05/2022 03:00	15843600	2.151	1092.018	10.637	1012.418	
12/05/2022 04:00	15847200	2.151	1092.03	10.637	1012.289	
12/05/2022 05:00	15850800	2.145	1092.673	10.637	1011.763	
12/05/2022 06:00	15854400	2.148	1092.377	10.583	1011.854	
12/05/2022 07:00	15858000	2.148	1092.335	10.583	1012.363	
12/05/2022 08:00	15861600	2.146	1092.559	10.637	1012.11	
12/05/2022 09:00	15865200	2.151	1092.074	10.583	1012.624	
12/05/2022 10:00	15868800	2.148	1092.35	10.583	1012.288	
12/05/2022 11:00	15872400	2.155	1091.629	10.637	1012.399	

WTP-BH082						
Date and Time	Elapsed Time (Seconds)	Corrected Level Depth To Water (mbgl)	Corrected Pressure (mBar)	Temperature (C)	Barometric Pressure (mBar)	Manual Dip Reading (mbgl)
12/05/2022 12:00	15876000	2.148	1092.335	10.637	1011.577	
12/05/2022 13:00	15879600	2.155	1091.625	10.583	1011.382	
12/05/2022 14:00	15883200	2.152	1091.935	10.583	1011.596	
12/05/2022 15:00	15886800	2.151	1092.09	10.637	1011.18	
12/05/2022 16:00	15890400	2.149	1092.242	10.583	1011.056	
12/05/2022 17:00	15894000	2.147	1092.416	10.583	1010.881	
12/05/2022 18:00	15897600	2.145	1092.645	10.583	1010.304	
12/05/2022 19:00	15901200	2.15	1092.182	10.637	1010.855	
12/05/2022 20:00	15904800	2.143	1092.865	10.583	1010.432	
12/05/2022 21:00	15908400	2.148	1092.391	10.583	1011.14	
12/05/2022 22:00	15912000	2.144	1092.728	10.583	1010.978	
12/05/2022 23:00	15915600	2.148	1092.318	10.583	1011.33	
13/05/2022 00:00	15919200	2.154	1091.784	10.583	1011.922	
13/05/2022 01:00	15922800	2.146	1092.575	10.637	1011.161	
13/05/2022 02:00	15926400	2.148	1092.382	10.583	1011.032	
13/05/2022 03:00	15930000	2.147	1092.492	10.583	1010.922	
13/05/2022 04:00	15933600	2.151	1092.084	10.583	1010.631	
13/05/2022 05:00	15937200	2.147	1092.472	10.583	1010.302	
13/05/2022 06:00	15940800	2.153	1091.822	10.583	1010.834	
13/05/2022 07:00	15944400	2.15	1092.122	10.583	1010.71	
13/05/2022 08:00	15948000	2.15	1092.143	10.583	1011.038	
13/05/2022 09:00	15951600	2.148	1092.334	10.637	1011.111	
13/05/2022 10:00	15955200	2.151	1092.096	10.583	1011.494	
13/05/2022 11:00	15958800	2.153	1091.889	10.637	1012.256	
13/05/2022 12:00	15962400	2.153	1091.842	10.583	1012.506	
13/05/2022 13:00	15966000	2.162	1090.956	10.583	1013.566	
13/05/2022 14:00	15969600	2.155	1091.699	10.637	1013.437	
13/05/2022 15:00	15973200	2.162	1090.955	10.583	1013.742	
13/05/2022 16:00	15976800	2.156	1091.551	10.637	1013.526	
13/05/2022 17:00	15980400	2.161	1091.09	10.583	1014.191	
13/05/2022 18:00	15984000	2.161	1091.055	10.637	1014.373	
13/05/2022 19:00	15987600	2.157	1091.436	10.583	1014.252	
13/05/2022 20:00	15991200	2.157	1091.445	10.637	1014.448	
13/05/2022 21:00	15994800	2.156	1091.559	10.583	1014.129	
13/05/2022 22:00	15998400	2.155	1091.658	10.637	1014.644	
13/05/2022 23:00	16002000	2.156	1091.606	10.583	1014.783	
14/05/2022 00:00	16005600	2.154	1091.75	10.637	1014.553	
14/05/2022 01:00	16009200	2.159	1091.277	10.583	1014.703	
14/05/2022 02:00	16012800	2.157	1091.425	10.583	1014.555	
14/05/2022 03:00	16016400	2.162	1091.003	10.583	1015.211	
14/05/2022 04:00	16020000	2.157	1091.473	10.637	1014.421	
14/05/2022 05:00	16023600	2.155	1091.619	10.583	1014.594	
14/05/2022 06:00	16027200	2.158	1091.322	10.583	1014.717	
14/05/2022 07:00	16030800	2.158	1091.383	10.583	1014.948	
14/05/2022 08:00	16034400	2.159	1091.319	10.583	1015.653	

WTP-BH082						
Date and Time	Elapsed Time (Seconds)	Corrected Level Depth To Water (mbgl)	Corrected Pressure (mBar)	Temperature (C)	Barometric Pressure (mBar)	Manual Dip Reading (mbgl)
14/05/2022 09:00	16038000	2.161	1091.077	10.583	1015.719	
14/05/2022 10:00	16041600	2.159	1091.296	10.637	1015.59	
14/05/2022 11:00	16045200	2.166	1090.585	10.637	1015.951	
14/05/2022 12:00	16048800	2.166	1090.574	10.637	1015.728	
14/05/2022 13:00	16052400	2.166	1090.566	10.583	1015.647	
14/05/2022 14:00	16056000	2.165	1090.726	10.583	1015.312	
14/05/2022 15:00	16059600	2.169	1090.245	10.637	1015.357	
14/05/2022 16:00	16063200	2.173	1089.943	10.583	1014.871	
14/05/2022 17:00	16066800	2.168	1090.361	10.637	1014.367	
14/05/2022 18:00	16070400	2.162	1090.951	10.637	1013.486	
14/05/2022 19:00	16074000	2.162	1090.981	10.637	1013.106	
14/05/2022 20:00	16077600	2.161	1091.033	10.583	1012.498	
14/05/2022 21:00	16081200	2.161	1091.057	10.583	1012.475	
14/05/2022 22:00	16084800	2.157	1091.498	10.637	1012.238	
14/05/2022 23:00	16088400	2.162	1090.975	10.637	1012.353	
15/05/2022 00:00	16092000	2.159	1091.32	10.583	1011.978	
15/05/2022 01:00	16095600	2.165	1090.652	10.583	1011.83	
15/05/2022 02:00	16099200	2.165	1090.651	10.583	1010.957	
15/05/2022 03:00	16102800	2.164	1090.777	10.637	1010.685	
15/05/2022 04:00	16106400	2.165	1090.704	10.637	1010.642	
15/05/2022 05:00	16110000	2.166	1090.54	10.637	1010.748	
15/05/2022 06:00	16113600	2.164	1090.802	10.637	1009.553	
15/05/2022 07:00	16117200	2.16	1091.19	10.583	1009.834	
15/05/2022 08:00	16120800	2.163	1090.857	10.583	1009.584	
15/05/2022 09:00	16124400	2.165	1090.732	10.583	1009.535	
15/05/2022 10:00	16128000	2.174	1089.823	10.583	1009.744	
15/05/2022 11:00	16131600	2.168	1090.432	10.583	1008.553	
15/05/2022 12:00	16135200	2.158	1091.326	10.583	1006.842	
15/05/2022 13:00	16138800	2.174	1089.763	10.583	1007.881	
15/05/2022 14:00	16142400	2.169	1090.301	10.583	1006.235	
15/05/2022 15:00	16146000	2.163	1090.841	10.583	1005.404	
15/05/2022 16:00	16149600	2.166	1090.568	10.583	1004.862	
15/05/2022 17:00	16153200	2.16	1091.148	10.637	1003.903	
15/05/2022 18:00	16156800	2.158	1091.335	10.583	1003.163	
15/05/2022 19:00	16160400	2.159	1091.308	10.583	1002.374	
15/05/2022 20:00	16164000	2.157	1091.499	10.583	1001.95	
15/05/2022 21:00	16167600	2.155	1091.645	10.583	1001.629	
15/05/2022 22:00	16171200	2.157	1091.454	10.583	1001.004	
15/05/2022 23:00	16174800	2.155	1091.623	10.583	1000.719	
16/05/2022 00:00	16178400	2.16	1091.208	10.583	1000.667	
16/05/2022 01:00	16182000	2.158	1091.402	10.637	1000.445	
16/05/2022 02:00	16185600	2.154	1091.789	10.583	999.621	
16/05/2022 03:00	16189200	2.161	1091.063	10.583	999.997	
16/05/2022 04:00	16192800	2.152	1091.927	10.583	998.783	
16/05/2022 05:00	16196400	2.155	1091.703	10.637	998.572	

WTP-BH082						
Date and Time	Elapsed Time (Seconds)	Corrected Level Depth To Water (mbgl)	Corrected Pressure (mBar)	Temperature (C)	Barometric Pressure (mBar)	Manual Dip Reading (mbgl)
16/05/2022 06:00	16200000	2.155	1091.708	10.583	998.887	
16/05/2022 07:00	16203600	2.157	1091.458	10.583	999.253	
16/05/2022 08:00	16207200	2.161	1091.093	10.583	1000.026	
16/05/2022 09:00	16210800	2.156	1091.589	10.583	1000.286	
16/05/2022 10:00	16214400	2.166	1090.634	10.583	1001.184	
16/05/2022 11:00	16218000	2.164	1090.801	10.583	1001.075	
16/05/2022 12:00	16221600	2.168	1090.394	10.583	1001.714	
16/05/2022 13:00	16225200	2.168	1090.368	10.583	1002.382	
16/05/2022 14:00	16228800	2.169	1090.333	10.637	1002.272	
16/05/2022 15:00	16232400	2.169	1090.256	10.583	1002.494	
16/05/2022 16:00	16236000	2.174	1089.788	10.583	1003.136	
16/05/2022 17:00	16239600	2.169	1090.315	10.583	1003.25	
16/05/2022 18:00	16243200	2.17	1090.195	10.637	1003.808	
16/05/2022 19:00	16246800	2.172	1090.021	10.583	1004.01	
16/05/2022 20:00	16250400	2.171	1090.074	10.583	1003.724	
16/05/2022 21:00	16254000	2.17	1090.212	10.583	1003.586	
16/05/2022 22:00	16257600	2.172	1090.026	10.583	1004.239	
16/05/2022 23:00	16261200	2.169	1090.258	10.583	1003.074	
17/05/2022 00:00	16264800	2.17	1090.242	10.583	1002.74	
17/05/2022 01:00	16268400	2.172	1089.991	10.583	1002.176	
17/05/2022 02:00	16272000	2.169	1090.283	10.583	1001.419	
17/05/2022 03:00	16275600	2.173	1089.903	10.637	1001.13	
17/05/2022 04:00	16279200	2.173	1089.895	10.583	1000.874	
17/05/2022 05:00	16282800	2.172	1090.03	10.583	1000.914	
17/05/2022 06:00	16286400	2.168	1090.381	10.583	1001.437	
17/05/2022 07:00	16290000	2.172	1090.019	10.583	1002.556	
17/05/2022 08:00	16293600	2.173	1089.944	10.637	1003.186	
17/05/2022 09:00	16297200	2.175	1089.662	10.583	1003.728	
17/05/2022 10:00	16300800	2.176	1089.609	10.637	1004.569	
17/05/2022 11:00	16304400	2.18	1089.208	10.583	1004.591	
17/05/2022 12:00	16308000	2.178	1089.455	10.583	1003.877	
17/05/2022 13:00	16311600	2.178	1089.46	10.583	1003.931	
17/05/2022 14:00	16315200	2.175	1089.688	10.637	1003.5	
17/05/2022 15:00	16318800	2.18	1089.219	10.583	1004.055	
17/05/2022 16:00	16322400	2.18	1089.229	10.583	1003.171	
17/05/2022 17:00	16326000	2.177	1089.513	10.583	1003.12	
17/05/2022 18:00	16329600	2.181	1089.139	10.637	1002.709	
17/05/2022 19:00	16333200	2.185	1088.773	10.583	1002.52	
17/05/2022 20:00	16336800	2.177	1089.497	10.637	1001.71	
17/05/2022 21:00	16340400	2.176	1089.588	10.583	1001.472	
17/05/2022 22:00	16344000	2.178	1089.431	10.637	1001.776	
17/05/2022 23:00	16347600	2.173	1089.88	10.583	1002.054	
18/05/2022 00:00	16351200	2.174	1089.799	10.583	1002.659	
18/05/2022 01:00	16354800	2.18	1089.237	10.583	1003.804	
18/05/2022 02:00	16358400	2.18	1089.178	10.583	1004.33	

WTP-BH082						
Date and Time	Elapsed Time (Seconds)	Corrected Level Depth To Water (mbgl)	Corrected Pressure (mBar)	Temperature (C)	Barometric Pressure (mBar)	Manual Dip Reading (mbgl)
18/05/2022 03:00	16362000	2.182	1089.018	10.583	1004.897	
18/05/2022 04:00	16365600	2.179	1089.305	10.583	1005.134	
18/05/2022 05:00	16369200	2.179	1089.265	10.583	1005.641	
18/05/2022 06:00	16372800	2.177	1089.537	10.583	1005.718	
18/05/2022 07:00	16376400	2.182	1089	10.583	1007.071	
18/05/2022 08:00	16380000	2.182	1089.065	10.583	1006.947	
18/05/2022 09:00	16383600	2.188	1088.454	10.583	1006.976	
18/05/2022 10:00	16387200	2.185	1088.682	10.637	1006.02	
18/05/2022 11:00	16390800	2.187	1088.49	10.583	1005.775	
18/05/2022 12:00	16394400	2.186	1088.625	10.637	1004.97	
18/05/2022 13:00	16398000	2.186	1088.661	10.583	1004.496	
18/05/2022 14:00	16401600	2.189	1088.367	10.583	1003.741	
18/05/2022 15:00	16405200	2.185	1088.701	10.583	1002.709	
18/05/2022 16:00	16408800	2.181	1089.073	10.583	1002.046	
18/05/2022 17:00	16412400	2.178	1089.427	10.583	1000.818	
18/05/2022 18:00	16416000	2.177	1089.545	10.583	1001.224	
18/05/2022 19:00	16419600	2.182	1089.06	10.583	1001.651	
18/05/2022 20:00	16423200	2.178	1089.399	10.583	1001.487	
18/05/2022 21:00	16426800	2.176	1089.641	10.583	1002.585	
18/05/2022 22:00	16430400	2.173	1089.941	10.583	1004.324	
18/05/2022 23:00	16434000	2.181	1089.113	10.583	1006.375	
19/05/2022 00:00	16437600	2.178	1089.399	10.583	1006.613	
19/05/2022 01:00	16441200	2.177	1089.516	10.637	1006.992	
19/05/2022 02:00	16444800	2.174	1089.818	10.583	1006.718	
19/05/2022 03:00	16448400	2.18	1089.25	10.583	1007.637	
19/05/2022 04:00	16452000	2.182	1089.061	10.583	1008.234	
19/05/2022 05:00	16455600	2.19	1088.2	10.583	1009.153	
19/05/2022 06:00	16459200	2.187	1088.567	10.583	1009.252	
19/05/2022 07:00	16462800	2.18	1089.232	10.637	1009.025	
19/05/2022 08:00	16466400	2.181	1089.155	10.637	1009.394	
19/05/2022 09:00	16470000	2.188	1088.391	10.583	1009.894	
19/05/2022 10:00	16473600	2.18	1089.24	10.583	1009.57	
19/05/2022 11:00	16477200	2.186	1088.629	10.583	1009.831	
19/05/2022 12:00	16480800	2.186	1088.652	10.583	1009.866	
19/05/2022 13:00	16484400	2.185	1088.767	10.583	1009.693	
19/05/2022 14:00	16488000	2.187	1088.482	10.583	1009.862	
19/05/2022 15:00	16491600	2.189	1088.33	10.583	1010.072	
19/05/2022 16:00	16495200	2.185	1088.738	10.583	1009.897	
19/05/2022 17:00	16498800	2.191	1088.176	10.583	1010.225	
19/05/2022 18:00	16502400	2.188	1088.454	10.583	1009.89	
19/05/2022 19:00	16506000	2.187	1088.517	10.583	1010.001	
19/05/2022 20:00	16509600	2.187	1088.499	10.583	1010.019	
19/05/2022 21:00	16513200	2.183	1088.936	10.583	1009.874	
19/05/2022 22:00	16516800	2.191	1088.147	10.583	1010.488	
19/05/2022 23:00	16520400	2.183	1088.884	10.583	1009.576	

WTP-BH082						
Date and Time	**Elapsed Time (Seconds)**	**Corrected Level Depth To Water (mbgl)**	**Corrected Pressure (mBar)**	**Temperature (C)**	**Barometric Pressure (mBar)**	**Manual Dip Reading (mbgl)**
20/05/2022 00:00	16524000	2.183	1088.89	10.583	1009.512	
20/05/2022 01:00	16527600	2.183	1088.903	10.583	1009.265	
20/05/2022 02:00	16531200	2.187	1088.566	10.637	1009.167	
20/05/2022 03:00	16534800	2.179	1089.338	10.583	1007.84	
20/05/2022 04:00	16538400	2.179	1089.298	10.637	1007.502	
20/05/2022 05:00	16542000	2.183	1088.915	10.583	1007.272	
20/05/2022 06:00	16545600	2.182	1089.048	10.583	1006.847	
20/05/2022 07:00	16549200	2.186	1088.676	10.583	1006.637	
20/05/2022 08:00	16552800	2.189	1088.328	10.583	1006.868	
20/05/2022 09:00	16556400	2.192	1088.037	10.583	1006.984	1.38

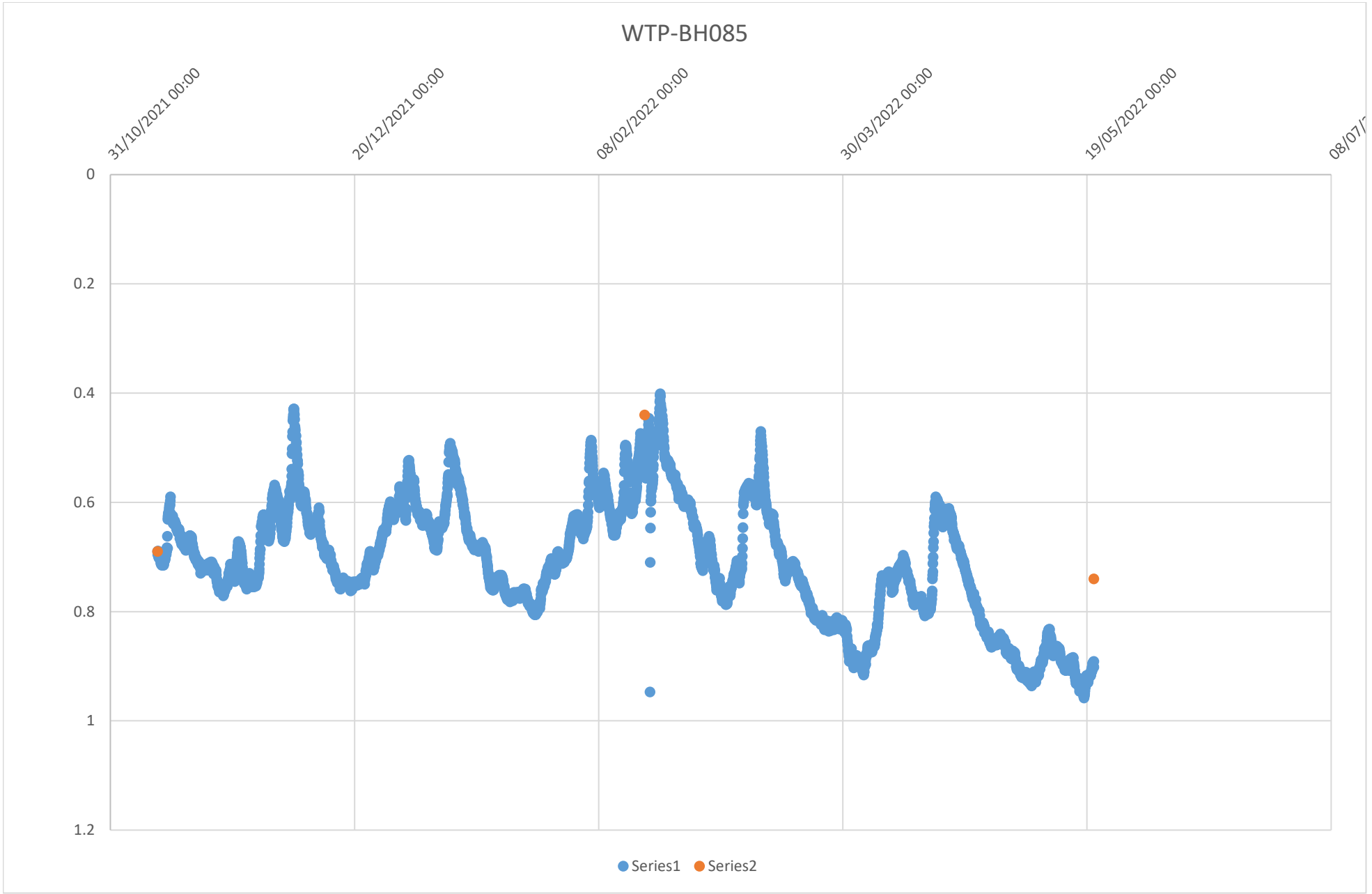
WTP-BH085
31/10/2021 00:00
20/12/2021 00:00
08/02/2022 00:00
30/03/2022 00:00
19/05/2022 00:00
0
0.2
0.4
0.6
0.8
1
1.2
Series1
Series2

WTP-BH085						
Date and Time	Elapsed Time (Seconds)	Corrected Level Depth To Water (mbgl)	Corrected Pressure (mBar)	Temperature (C)	Barometric Pressure (mBar)	Manual Dip Reading (mbgl)
09/11/2021 16:00	0	0.69	495.318	11.405	1013.432	0.69
09/11/2021 17:00	3600	0.696	494.729	11.405	1014.199	
09/11/2021 18:00	7200	0.689	495.435	11.405	1013.848	
09/11/2021 19:00	10800	0.692	495.121	11.352	1014.673	
09/11/2021 20:00	14400	0.694	494.882	11.352	1014.674	
09/11/2021 21:00	18000	0.699	494.455	11.352	1015.22	
09/11/2021 22:00	21600	0.701	494.236	11.352	1015.794	
09/11/2021 23:00	25200	0.692	495.161	11.352	1015.283	
10/11/2021 00:00	28800	0.702	494.146	11.3	1016.218	
10/11/2021 01:00	32400	0.7	494.35	11.352	1015.917	
10/11/2021 02:00	36000	0.699	494.438	11.3	1015.807	
10/11/2021 03:00	39600	0.702	494.119	11.458	1016.072	
10/11/2021 04:00	43200	0.704	493.977	11.352	1016.586	
10/11/2021 05:00	46800	0.702	494.135	11.405	1016.686	
10/11/2021 06:00	50400	0.707	493.643	11.352	1016.979	
10/11/2021 07:00	54000	0.703	494.016	11.405	1016.627	
10/11/2021 08:00	57600	0.711	493.237	11.352	1017.681	
10/11/2021 09:00	61200	0.712	493.178	11.352	1017.798	
10/11/2021 10:00	64800	0.713	493.043	11.405	1017.896	
10/11/2021 11:00	68400	0.71	493.315	11.352	1018.194	
10/11/2021 12:00	72000	0.707	493.67	11.405	1017.683	
10/11/2021 13:00	75600	0.715	492.836	11.352	1017.845	
10/11/2021 14:00	79200	0.711	493.213	11.352	1017.231	
10/11/2021 15:00	82800	0.708	493.553	11.352	1016.891	
10/11/2021 16:00	86400	0.703	494.072	11.352	1016.372	
10/11/2021 17:00	90000	0.704	493.954	11.352	1016.549	
10/11/2021 18:00	93600	0.71	493.347	11.405	1017.06	
10/11/2021 19:00	97200	0.707	493.667	11.352	1017.014	
10/11/2021 20:00	100800	0.709	493.482	11.405	1016.747	
10/11/2021 21:00	104400	0.713	493.041	11.352	1016.87	
10/11/2021 22:00	108000	0.715	492.886	11.352	1017.144	
10/11/2021 23:00	111600	0.713	493.083	11.352	1016.533	
11/11/2021 00:00	115200	0.706	493.703	11.352	1015.913	
11/11/2021 01:00	118800	0.708	493.535	11.352	1015.845	
11/11/2021 02:00	122400	0.707	493.688	11.405	1015.358	
11/11/2021 03:00	126000	0.704	493.977	11.352	1014.278	
11/11/2021 04:00	129600	0.706	493.757	11.352	1013.907	
11/11/2021 05:00	133200	0.701	494.199	11.352	1013.169	
11/11/2021 06:00	136800	0.703	494.057	11.352	1012.661	
11/11/2021 07:00	140400	0.697	494.676	11.405	1011.175	
11/11/2021 08:00	144000	0.696	494.738	11.352	1010.501	
11/11/2021 09:00	147600	0.697	494.643	11.352	1010.241	
11/11/2021 10:00	151200	0.695	494.819	11.405	1009.554	
11/11/2021 11:00	154800	0.695	494.867	11.352	1008.716	
11/11/2021 12:00	158400	0.69	495.315	11.405	1007.935	

WTP-BH085						
Date and Time	Elapsed Time (Seconds)	Corrected Level Depth To Water (mbgl)	Corrected Pressure (mBar)	Temperature (C)	Barometric Pressure (mBar)	Manual Dip Reading (mbgl)
11/11/2021 13:00	162000	0.689	495.421	11.352	1006.684	
11/11/2021 14:00	165600	0.683	496.004	11.352	1004.858	
11/11/2021 15:00	169200	0.684	495.913	11.405	1004.202	
11/11/2021 16:00	172800	0.662	498.032	11.352	1001.293	
11/11/2021 17:00	176400	0.684	495.918	11.405	1003.133	
11/11/2021 18:00	180000	0.631	501.07	11.352	997.427	
11/11/2021 19:00	183600	0.625	501.65	11.405	996.987	
11/11/2021 20:00	187200	0.628	501.367	11.352	997.426	
11/11/2021 21:00	190800	0.621	502.064	11.405	995.745	
11/11/2021 22:00	194400	0.619	502.284	11.352	995.858	
11/11/2021 23:00	198000	0.625	501.679	11.352	995.695	
12/11/2021 00:00	201600	0.618	502.374	11.352	994.705	
12/11/2021 01:00	205200	0.612	503.004	11.352	994.016	
12/11/2021 02:00	208800	0.608	503.33	11.352	993.69	
12/11/2021 03:00	212400	0.604	503.764	11.352	993.315	
12/11/2021 04:00	216000	0.606	503.588	11.405	993.453	
12/11/2021 05:00	219600	0.604	503.759	11.352	993.378	
12/11/2021 06:00	223200	0.597	504.463	11.405	992.814	
12/11/2021 07:00	226800	0.59	505.099	11.405	993.065	
12/11/2021 08:00	230400	0.62	502.172	11.352	996.208	
12/11/2021 09:00	234000	0.625	501.696	11.352	997.688	
12/11/2021 10:00	237600	0.623	501.91	11.352	998.006	
12/11/2021 11:00	241200	0.63	501.183	11.352	999.503	
12/11/2021 12:00	244800	0.624	501.743	11.405	1000.205	
12/11/2021 13:00	248400	0.63	501.241	11.352	1001.336	
12/11/2021 14:00	252000	0.624	501.794	11.405	1001.988	
12/11/2021 15:00	255600	0.626	501.557	11.352	1003.091	
12/11/2021 16:00	259200	0.626	501.554	11.352	1004.04	
12/11/2021 17:00	262800	0.63	501.24	11.405	1004.73	
12/11/2021 18:00	266400	0.633	500.949	11.352	1006.005	
12/11/2021 19:00	270000	0.625	501.638	11.352	1006.558	
12/11/2021 20:00	273600	0.638	500.386	11.405	1007.714	
12/11/2021 21:00	277200	0.631	501.068	11.405	1008.096	
12/11/2021 22:00	280800	0.637	500.49	11.405	1008.91	
12/11/2021 23:00	284400	0.637	500.523	11.352	1009.626	
13/11/2021 00:00	288000	0.64	500.197	11.405	1010.446	
13/11/2021 01:00	291600	0.636	500.626	11.352	1010.647	
13/11/2021 02:00	295200	0.634	500.803	11.352	1010.647	
13/11/2021 03:00	298800	0.636	500.639	11.352	1011.048	
13/11/2021 04:00	302400	0.634	500.774	11.405	1011.171	
13/11/2021 05:00	306000	0.639	500.285	11.405	1012.073	
13/11/2021 06:00	309600	0.641	500.082	11.352	1012.256	
13/11/2021 07:00	313200	0.64	500.249	11.405	1012.347	
13/11/2021 08:00	316800	0.638	500.386	11.352	1012.898	
13/11/2021 09:00	320400	0.642	500.034	11.352	1013.605	

WTP-BH085						
Date and Time	Elapsed Time (Seconds)	Corrected Level Depth To Water (mbgl)	Corrected Pressure (mBar)	Temperature (C)	Barometric Pressure (mBar)	Manual Dip Reading (mbgl)
13/11/2021 10:00	324000	0.64	500.248	11.405	1013.708	
13/11/2021 11:00	327600	0.643	499.937	11.405	1014.079	
13/11/2021 12:00	331200	0.645	499.684	11.405	1014.272	
13/11/2021 13:00	334800	0.649	499.38	11.352	1014.496	
13/11/2021 14:00	338400	0.647	499.539	11.405	1014.417	
13/11/2021 15:00	342000	0.646	499.654	11.352	1014.458	
13/11/2021 16:00	345600	0.647	499.528	11.405	1014.369	
13/11/2021 17:00	349200	0.647	499.489	11.352	1014.801	
13/11/2021 18:00	352800	0.652	499.059	11.405	1015.371	
13/11/2021 19:00	356400	0.652	499.025	11.405	1015.701	
13/11/2021 20:00	360000	0.655	498.746	11.405	1016.039	
13/11/2021 21:00	363600	0.651	499.121	11.352	1016.056	
13/11/2021 22:00	367200	0.654	498.884	11.352	1016.411	
13/11/2021 23:00	370800	0.655	498.735	11.352	1016.443	
14/11/2021 00:00	374400	0.649	499.354	11.352	1016.593	
14/11/2021 01:00	378000	0.649	499.31	11.352	1016.104	
14/11/2021 02:00	381600	0.652	498.995	11.405	1016.145	
14/11/2021 03:00	385200	0.655	498.726	11.352	1016.866	
14/11/2021 04:00	388800	0.659	498.386	11.352	1016.851	
14/11/2021 05:00	392400	0.658	498.495	11.352	1016.919	
14/11/2021 06:00	396000	0.666	497.639	11.405	1017.501	
14/11/2021 07:00	399600	0.661	498.115	11.352	1017.24	
14/11/2021 08:00	403200	0.664	497.908	11.405	1017.882	
14/11/2021 09:00	406800	0.66	498.228	11.352	1018.014	
14/11/2021 10:00	410400	0.667	497.583	11.405	1018.799	
14/11/2021 11:00	414000	0.672	497.053	11.352	1018.953	
14/11/2021 12:00	417600	0.672	497.108	11.352	1019.135	
14/11/2021 13:00	421200	0.67	497.318	11.405	1019.005	
14/11/2021 14:00	424800	0.677	496.61	11.352	1019.1	
14/11/2021 15:00	428400	0.674	496.88	11.352	1018.652	
14/11/2021 16:00	432000	0.669	497.359	11.405	1018.254	
14/11/2021 17:00	435600	0.668	497.519	11.352	1018.487	
14/11/2021 18:00	439200	0.662	498.095	11.405	1018.169	
14/11/2021 19:00	442800	0.675	496.78	11.405	1019.189	
14/11/2021 20:00	446400	0.671	497.134	11.405	1019.189	
14/11/2021 21:00	450000	0.675	496.799	11.405	1019.05	
14/11/2021 22:00	453600	0.671	497.216	11.405	1019.107	
14/11/2021 23:00	457200	0.667	497.562	11.352	1018.917	
15/11/2021 00:00	460800	0.671	497.151	11.405	1019.409	
15/11/2021 01:00	464400	0.682	496.126	11.405	1020.493	
15/11/2021 02:00	468000	0.674	496.86	11.405	1020.292	
15/11/2021 03:00	471600	0.673	496.979	11.405	1020.113	
15/11/2021 04:00	475200	0.676	496.715	11.352	1020.711	
15/11/2021 05:00	478800	0.677	496.615	11.405	1020.833	
15/11/2021 06:00	482400	0.677	496.554	11.352	1021.109	

WTP-BH085						
Date and Time	Elapsed Time (Seconds)	Corrected Level Depth To Water (mbgl)	Corrected Pressure (mBar)	Temperature (C)	Barometric Pressure (mBar)	Manual Dip Reading (mbgl)
15/11/2021 07:00	486000	0.678	496.449	11.405	1021.827	
15/11/2021 08:00	489600	0.675	496.758	11.352	1021.911	
15/11/2021 09:00	493200	0.685	495.816	11.405	1022.755	
15/11/2021 10:00	496800	0.687	495.573	11.352	1023.214	
15/11/2021 11:00	500400	0.688	495.514	11.405	1023.65	
15/11/2021 12:00	504000	0.687	495.58	11.405	1023.406	
15/11/2021 13:00	507600	0.682	496.111	11.352	1022.972	
15/11/2021 14:00	511200	0.682	496.113	11.352	1022.556	
15/11/2021 15:00	514800	0.685	495.789	11.352	1022.229	
15/11/2021 16:00	518400	0.68	496.277	11.352	1022.332	
15/11/2021 17:00	522000	0.679	496.363	11.405	1022.09	
15/11/2021 18:00	525600	0.677	496.554	11.352	1021.582	
15/11/2021 19:00	529200	0.677	496.551	11.405	1021.844	
15/11/2021 20:00	532800	0.678	496.478	11.352	1021.836	
15/11/2021 21:00	536400	0.679	496.419	11.405	1021.442	
15/11/2021 22:00	540000	0.677	496.557	11.352	1021.342	
15/11/2021 23:00	543600	0.681	496.215	11.405	1020.581	
16/11/2021 00:00	547200	0.677	496.618	11.405	1020.356	
16/11/2021 01:00	550800	0.675	496.762	11.352	1019.303	
16/11/2021 02:00	554400	0.673	497.023	11.405	1018.709	
16/11/2021 03:00	558000	0.671	497.148	11.405	1017.932	
16/11/2021 04:00	561600	0.674	496.889	11.352	1017.519	
16/11/2021 05:00	565200	0.666	497.647	11.405	1016.782	
16/11/2021 06:00	568800	0.668	497.488	11.405	1016.173	
16/11/2021 07:00	572400	0.661	498.142	11.405	1015.459	
16/11/2021 08:00	576000	0.661	498.197	11.405	1015.286	
16/11/2021 09:00	579600	0.669	497.395	11.352	1015.534	
16/11/2021 10:00	583200	0.669	497.355	11.405	1015.24	
16/11/2021 11:00	586800	0.665	497.768	11.405	1014.591	
16/11/2021 12:00	590400	0.663	497.981	11.405	1013.491	
16/11/2021 13:00	594000	0.667	497.604	11.405	1013.216	
16/11/2021 14:00	597600	0.663	497.933	11.405	1012.651	
16/11/2021 15:00	601200	0.664	497.835	11.405	1012.453	
16/11/2021 16:00	604800	0.667	497.563	11.405	1012.785	
16/11/2021 17:00	608400	0.673	496.987	11.405	1014.129	
16/11/2021 18:00	612000	0.677	496.628	11.352	1014.703	
16/11/2021 19:00	615600	0.679	496.392	11.405	1015.376	
16/11/2021 20:00	619200	0.677	496.557	11.352	1015.189	
16/11/2021 21:00	622800	0.683	495.962	11.352	1016.08	
16/11/2021 22:00	626400	0.683	495.982	11.405	1016.614	
16/11/2021 23:00	630000	0.685	495.857	11.405	1017.153	
17/11/2021 00:00	633600	0.689	495.407	11.352	1017.344	
17/11/2021 01:00	637200	0.69	495.317	11.352	1017.316	
17/11/2021 02:00	640800	0.694	494.884	11.352	1017.867	
17/11/2021 03:00	644400	0.694	494.891	11.405	1018.118	

WTP-BH085						
Date and Time	Elapsed Time (Seconds)	Corrected Level Depth To Water (mbgl)	Corrected Pressure (mBar)	Temperature (C)	Barometric Pressure (mBar)	Manual Dip Reading (mbgl)
17/11/2021 04:00	648000	0.696	494.748	11.405	1018.321	
17/11/2021 05:00	651600	0.7	494.371	11.405	1019.29	
17/11/2021 06:00	655200	0.7	494.384	11.405	1019.159	
17/11/2021 07:00	658800	0.694	494.89	11.405	1019.244	
17/11/2021 08:00	662400	0.698	494.544	11.405	1019.944	
17/11/2021 09:00	666000	0.699	494.461	11.405	1020.147	
17/11/2021 10:00	669600	0.703	494.006	11.352	1020.579	
17/11/2021 11:00	673200	0.705	493.803	11.405	1020.627	
17/11/2021 12:00	676800	0.706	493.759	11.352	1020.412	
17/11/2021 13:00	680400	0.702	494.164	11.405	1020.325	
17/11/2021 14:00	684000	0.704	493.967	11.352	1019.731	
17/11/2021 15:00	687600	0.702	494.121	11.405	1019.539	
17/11/2021 16:00	691200	0.706	493.755	11.405	1020.201	
17/11/2021 17:00	694800	0.704	493.964	11.405	1019.874	
17/11/2021 18:00	698400	0.708	493.533	11.352	1020.639	
17/11/2021 19:00	702000	0.707	493.649	11.405	1020.899	
17/11/2021 20:00	705600	0.706	493.709	11.352	1020.758	
17/11/2021 21:00	709200	0.711	493.251	11.405	1021.119	
17/11/2021 22:00	712800	0.713	493.105	11.405	1021.561	
17/11/2021 23:00	716400	0.712	493.176	11.352	1021.232	
18/11/2021 00:00	720000	0.707	493.64	11.405	1020.789	
18/11/2021 01:00	723600	0.714	493.01	11.352	1021.399	
18/11/2021 02:00	727200	0.715	492.826	11.405	1021.367	
18/11/2021 03:00	730800	0.714	492.924	11.352	1021.366	
18/11/2021 04:00	734400	0.714	493.007	11.405	1021.245	
18/11/2021 05:00	738000	0.712	493.118	11.405	1021.075	
18/11/2021 06:00	741600	0.71	493.369	11.405	1021.357	
18/11/2021 07:00	745200	0.715	492.833	11.405	1022.13	
18/11/2021 08:00	748800	0.719	492.525	11.405	1022.792	
18/11/2021 09:00	752400	0.718	492.599	11.405	1022.955	
18/11/2021 10:00	756000	0.717	492.666	11.405	1022.651	
18/11/2021 11:00	759600	0.73	491.409	11.405	1023.671	
18/11/2021 12:00	763200	0.721	492.293	11.405	1023.202	
18/11/2021 13:00	766800	0.724	492.03	11.405	1023.583	
18/11/2021 14:00	770400	0.722	492.177	11.405	1023.495	
18/11/2021 15:00	774000	0.72	492.366	11.405	1023.247	
18/11/2021 16:00	777600	0.719	492.442	11.405	1023.112	
18/11/2021 17:00	781200	0.717	492.698	11.405	1023.093	
18/11/2021 18:00	784800	0.72	492.332	11.405	1023.34	
18/11/2021 19:00	788400	0.727	491.688	11.352	1024.022	
18/11/2021 20:00	792000	0.718	492.614	11.352	1023.687	
18/11/2021 21:00	795600	0.72	492.418	11.352	1024.179	
18/11/2021 22:00	799200	0.724	491.993	11.352	1024.309	
18/11/2021 23:00	802800	0.719	492.455	11.352	1023.847	
19/11/2021 00:00	806400	0.72	492.388	11.405	1023.817	

WTP-BH085						
Date and Time	Elapsed Time (Seconds)	Corrected Level Depth To Water (mbgl)	Corrected Pressure (mBar)	Temperature (C)	Barometric Pressure (mBar)	Manual Dip Reading (mbgl)
19/11/2021 01:00	810000	0.722	492.186	11.405	1024.137	
19/11/2021 02:00	813600	0.716	492.781	11.405	1023.364	
19/11/2021 03:00	817200	0.715	492.86	11.405	1023.344	
19/11/2021 04:00	820800	0.721	492.273	11.458	1023.716	
19/11/2021 05:00	824400	0.717	492.674	11.405	1023.175	
19/11/2021 06:00	828000	0.715	492.841	11.352	1023.105	
19/11/2021 07:00	831600	0.716	492.756	11.405	1023.507	
19/11/2021 08:00	835200	0.72	492.398	11.405	1023.629	
19/11/2021 09:00	838800	0.724	492.001	11.352	1024.301	
19/11/2021 10:00	842400	0.721	492.243	11.405	1024.258	
19/11/2021 11:00	846000	0.719	492.434	11.352	1024.104	
19/11/2021 12:00	849600	0.722	492.193	11.352	1024.227	
19/11/2021 13:00	853200	0.718	492.59	11.405	1023.674	
19/11/2021 14:00	856800	0.715	492.822	11.352	1023.302	
19/11/2021 15:00	860400	0.714	492.957	11.405	1022.656	
19/11/2021 16:00	864000	0.722	492.141	11.352	1023.214	
19/11/2021 17:00	867600	0.718	492.557	11.352	1022.857	
19/11/2021 18:00	871200	0.721	492.303	11.352	1022.992	
19/11/2021 19:00	874800	0.718	492.608	11.405	1022.946	
19/11/2021 20:00	878400	0.719	492.49	11.352	1023.22	
19/11/2021 21:00	882000	0.718	492.534	11.405	1023.02	
19/11/2021 22:00	885600	0.715	492.885	11.405	1022.727	
19/11/2021 23:00	889200	0.717	492.672	11.352	1022.565	
20/11/2021 00:00	892800	0.724	491.971	11.405	1022.932	
20/11/2021 01:00	896400	0.718	492.555	11.352	1022.563	
20/11/2021 02:00	900000	0.717	492.666	11.458	1021.844	
20/11/2021 03:00	903600	0.719	492.487	11.405	1021.35	
20/11/2021 04:00	907200	0.711	493.225	11.405	1020.731	
20/11/2021 05:00	910800	0.719	492.456	11.352	1021.242	
20/11/2021 06:00	914400	0.718	492.605	11.352	1020.974	
20/11/2021 07:00	918000	0.713	493.06	11.405	1020.423	
20/11/2021 08:00	921600	0.711	493.272	11.405	1020.389	
20/11/2021 09:00	925200	0.716	492.764	11.405	1020.364	
20/11/2021 10:00	928800	0.713	493.111	11.405	1020.194	
20/11/2021 11:00	932400	0.715	492.885	11.405	1019.947	
20/11/2021 12:00	936000	0.72	492.358	11.405	1020	
20/11/2021 13:00	939600	0.715	492.854	11.405	1019.446	
20/11/2021 14:00	943200	0.709	493.483	11.405	1018.166	
20/11/2021 15:00	946800	0.711	493.284	11.405	1018.365	
20/11/2021 16:00	950400	0.713	493.041	11.405	1019.14	
20/11/2021 17:00	954000	0.715	492.836	11.405	1019.345	
20/11/2021 18:00	957600	0.709	493.48	11.352	1019.39	
20/11/2021 19:00	961200	0.712	493.127	11.405	1020.06	
20/11/2021 20:00	964800	0.712	493.145	11.405	1020.161	
20/11/2021 21:00	968400	0.712	493.174	11.352	1020.465	

WTP-BH085						
Date and Time	Elapsed Time (Seconds)	Corrected Level Depth To Water (mbgl)	Corrected Pressure (mBar)	Temperature (C)	Barometric Pressure (mBar)	Manual Dip Reading (mbgl)
20/11/2021 22:00	972000	0.721	492.328	11.352	1021.193	
20/11/2021 23:00	975600	0.716	492.786	11.405	1021.052	
21/11/2021 00:00	979200	0.721	492.322	11.352	1021.495	
21/11/2021 01:00	982800	0.722	492.211	11.458	1021.649	
21/11/2021 02:00	986400	0.72	492.339	11.405	1021.854	
21/11/2021 03:00	990000	0.731	491.315	11.352	1022.797	
21/11/2021 04:00	993600	0.728	491.587	11.405	1022.369	
21/11/2021 05:00	997200	0.73	491.382	11.405	1022.516	
21/11/2021 06:00	1000800	0.718	492.555	11.352	1021.735	
21/11/2021 07:00	1004400	0.722	492.19	11.405	1022.357	
21/11/2021 08:00	1008000	0.724	492.005	11.352	1022.758	
21/11/2021 09:00	1011600	0.729	491.506	11.352	1023.376	
21/11/2021 10:00	1015200	0.725	491.919	11.352	1023.613	
21/11/2021 11:00	1018800	0.728	491.554	11.405	1024.237	
21/11/2021 12:00	1022400	0.73	491.413	11.405	1024.437	
21/11/2021 13:00	1026000	0.732	491.211	11.352	1024.262	
21/11/2021 14:00	1029600	0.728	491.558	11.352	1024.211	
21/11/2021 15:00	1033200	0.724	492.025	11.352	1024.218	
21/11/2021 16:00	1036800	0.726	491.75	11.405	1024.336	
21/11/2021 17:00	1040400	0.733	491.132	11.352	1025.11	
21/11/2021 18:00	1044000	0.74	490.372	11.352	1026.225	
21/11/2021 19:00	1047600	0.744	490.064	11.352	1026.889	
21/11/2021 20:00	1051200	0.742	490.269	11.352	1027.157	
21/11/2021 21:00	1054800	0.746	489.815	11.352	1027.729	
21/11/2021 22:00	1058400	0.747	489.765	11.405	1028.393	
21/11/2021 23:00	1062000	0.753	489.123	11.352	1029.014	
22/11/2021 00:00	1065600	0.748	489.617	11.405	1028.6	
22/11/2021 01:00	1069200	0.75	489.437	11.405	1029.194	
22/11/2021 02:00	1072800	0.746	489.837	11.405	1029.09	
22/11/2021 03:00	1076400	0.756	488.887	11.352	1029.841	
22/11/2021 04:00	1080000	0.758	488.617	11.405	1030.192	
22/11/2021 05:00	1083600	0.754	489.003	11.405	1030.042	
22/11/2021 06:00	1087200	0.755	488.916	11.405	1030.543	
22/11/2021 07:00	1090800	0.757	488.755	11.458	1031.199	
22/11/2021 08:00	1094400	0.764	488.052	11.352	1032.156	
22/11/2021 09:00	1098000	0.759	488.536	11.405	1032.048	
22/11/2021 10:00	1101600	0.754	489.001	11.405	1031.879	
22/11/2021 11:00	1105200	0.758	488.651	11.352	1031.734	
22/11/2021 12:00	1108800	0.758	488.635	11.352	1032.046	
22/11/2021 13:00	1112400	0.756	488.827	11.352	1031.735	
22/11/2021 14:00	1116000	0.754	489.056	11.458	1031.372	
22/11/2021 15:00	1119600	0.754	489.081	11.352	1031.245	
22/11/2021 16:00	1123200	0.751	489.303	11.458	1031.125	
22/11/2021 17:00	1126800	0.756	488.868	11.352	1031.754	
22/11/2021 18:00	1130400	0.762	488.301	11.405	1032.343	

WTP-BH085						
Date and Time	Elapsed Time (Seconds)	Corrected Level Depth To Water (mbgl)	Corrected Pressure (mBar)	Temperature (C)	Barometric Pressure (mBar)	Manual Dip Reading (mbgl)
22/11/2021 19:00	1134000	0.757	488.777	11.458	1032.362	
22/11/2021 20:00	1137600	0.761	488.358	11.352	1032.501	
22/11/2021 21:00	1141200	0.765	487.961	11.458	1033	
22/11/2021 22:00	1144800	0.765	487.942	11.458	1032.9	
22/11/2021 23:00	1148400	0.761	488.336	11.405	1033.255	
23/11/2021 00:00	1152000	0.766	487.905	11.405	1033.508	
23/11/2021 01:00	1155600	0.766	487.863	11.352	1033.409	
23/11/2021 02:00	1159200	0.761	488.335	11.405	1032.959	
23/11/2021 03:00	1162800	0.771	487.344	11.352	1033.16	
23/11/2021 04:00	1166400	0.767	487.766	11.405	1033.114	
23/11/2021 05:00	1170000	0.769	487.574	11.405	1033.07	
23/11/2021 06:00	1173600	0.765	487.926	11.405	1032.599	
23/11/2021 07:00	1177200	0.766	487.886	11.352	1032.499	
23/11/2021 08:00	1180800	0.753	489.154	11.458	1032.103	
23/11/2021 09:00	1184400	0.76	488.417	11.458	1032.662	
23/11/2021 10:00	1188000	0.761	488.395	11.405	1032.84	
23/11/2021 11:00	1191600	0.762	488.312	11.458	1032.648	
23/11/2021 12:00	1195200	0.761	488.338	11.405	1032.364	
23/11/2021 13:00	1198800	0.757	488.749	11.3	1031.319	
23/11/2021 14:00	1202400	0.755	488.988	11.458	1030.967	
23/11/2021 15:00	1206000	0.751	489.304	11.458	1029.94	
23/11/2021 16:00	1209600	0.752	489.257	11.352	1030.063	
23/11/2021 17:00	1213200	0.753	489.151	11.458	1029.798	
23/11/2021 18:00	1216800	0.751	489.365	11.405	1029.503	
23/11/2021 19:00	1220400	0.751	489.331	11.458	1029.736	
23/11/2021 20:00	1224000	0.754	489.073	11.405	1029.499	
23/11/2021 21:00	1227600	0.752	489.283	11.352	1029.208	
23/11/2021 22:00	1231200	0.751	489.325	11.405	1028.359	
23/11/2021 23:00	1234800	0.754	489.06	11.352	1028.129	
24/11/2021 00:00	1238400	0.748	489.606	11.458	1026.975	
24/11/2021 01:00	1242000	0.745	489.893	11.3	1026.447	
24/11/2021 02:00	1245600	0.741	490.32	11.352	1025.39	
24/11/2021 03:00	1249200	0.743	490.169	11.458	1024.933	
24/11/2021 04:00	1252800	0.739	490.476	11.458	1023.679	
24/11/2021 05:00	1256400	0.736	490.834	11.3	1022.784	
24/11/2021 06:00	1260000	0.73	491.428	11.405	1021.344	
24/11/2021 07:00	1263600	0.736	490.8	11.352	1021.005	
24/11/2021 08:00	1267200	0.733	491.149	11.405	1019.967	
24/11/2021 09:00	1270800	0.731	491.341	11.405	1019.362	
24/11/2021 10:00	1274400	0.725	491.846	11.352	1018.716	
24/11/2021 11:00	1278000	0.727	491.653	11.458	1018.952	
24/11/2021 12:00	1281600	0.723	492.106	11.3	1018.376	
24/11/2021 13:00	1285200	0.72	492.394	11.405	1017.303	
24/11/2021 14:00	1288800	0.713	493.028	11.405	1016.61	
24/11/2021 15:00	1292400	0.713	493.029	11.458	1016.393	

WTP-BH085						
Date and Time	Elapsed Time (Seconds)	Corrected Level Depth To Water (mbgl)	Corrected Pressure (mBar)	Temperature (C)	Barometric Pressure (mBar)	Manual Dip Reading (mbgl)
24/11/2021 16:00	1296000	0.713	493.087	11.3	1016.508	
24/11/2021 17:00	1299600	0.718	492.621	11.405	1016.839	
24/11/2021 18:00	1303200	0.721	492.317	11.458	1017.46	
24/11/2021 19:00	1306800	0.722	492.184	11.458	1017.889	
24/11/2021 20:00	1310400	0.72	492.404	11.405	1018.357	
24/11/2021 21:00	1314000	0.726	491.764	11.352	1019.39	
24/11/2021 22:00	1317600	0.731	491.321	11.352	1019.596	
24/11/2021 23:00	1321200	0.727	491.67	11.405	1020.156	
25/11/2021 00:00	1324800	0.73	491.372	11.405	1020.928	
25/11/2021 01:00	1328400	0.736	490.838	11.458	1021.305	
25/11/2021 02:00	1332000	0.737	490.726	11.3	1021.827	
25/11/2021 03:00	1335600	0.735	490.883	11.352	1021.691	
25/11/2021 04:00	1339200	0.738	490.567	11.352	1022.303	
25/11/2021 05:00	1342800	0.736	490.806	11.352	1022.241	
25/11/2021 06:00	1346400	0.743	490.123	11.352	1022.983	
25/11/2021 07:00	1350000	0.739	490.556	11.405	1022.927	
25/11/2021 08:00	1353600	0.738	490.593	11.405	1023.481	
25/11/2021 09:00	1357200	0.741	490.36	11.405	1023.833	
25/11/2021 10:00	1360800	0.737	490.725	11.405	1023.291	
25/11/2021 11:00	1364400	0.745	489.973	11.458	1023.768	
25/11/2021 12:00	1368000	0.735	490.897	11.3	1022.839	
25/11/2021 13:00	1371600	0.732	491.212	11.405	1021.975	
25/11/2021 14:00	1375200	0.73	491.439	11.3	1021.528	
25/11/2021 15:00	1378800	0.732	491.173	11.352	1020.868	
25/11/2021 16:00	1382400	0.728	491.557	11.405	1020.032	
25/11/2021 17:00	1386000	0.72	492.392	11.405	1018.724	
25/11/2021 18:00	1389600	0.716	492.82	11.405	1017.764	
25/11/2021 19:00	1393200	0.72	492.388	11.405	1017.545	
25/11/2021 20:00	1396800	0.716	492.78	11.458	1015.992	
25/11/2021 21:00	1400400	0.713	493.028	11.3	1014.615	
25/11/2021 22:00	1404000	0.703	494.016	11.3	1012.739	
25/11/2021 23:00	1407600	0.698	494.569	11.352	1011.143	
26/11/2021 00:00	1411200	0.693	495.054	11.458	1009.636	
26/11/2021 01:00	1414800	0.692	495.17	11.352	1008.294	
26/11/2021 02:00	1418400	0.683	495.995	11.458	1006.033	
26/11/2021 03:00	1422000	0.681	496.158	11.352	1005.06	
26/11/2021 04:00	1425600	0.679	496.413	11.458	1003.487	
26/11/2021 05:00	1429200	0.672	497.058	11.352	1001.853	
26/11/2021 06:00	1432800	0.675	496.74	11.405	1001.425	
26/11/2021 07:00	1436400	0.672	497.084	11.352	1001.118	
26/11/2021 08:00	1440000	0.673	496.997	11.405	1001.049	
26/11/2021 09:00	1443600	0.678	496.445	11.458	1001.326	
26/11/2021 10:00	1447200	0.677	496.561	11.405	1001.012	
26/11/2021 11:00	1450800	0.679	496.403	11.3	1000.832	
26/11/2021 12:00	1454400	0.677	496.57	11.458	1000.137	

WTP-BH085						
Date and Time	Elapsed Time (Seconds)	Corrected Level Depth To Water (mbgl)	Corrected Pressure (mBar)	Temperature (C)	Barometric Pressure (mBar)	Manual Dip Reading (mbgl)
26/11/2021 13:00	1458000	0.682	496.108	11.352	1000.616	
26/11/2021 14:00	1461600	0.682	496.119	11.352	1000.309	
26/11/2021 15:00	1465200	0.681	496.238	11.352	999.835	
26/11/2021 16:00	1468800	0.682	496.109	11.405	999.808	
26/11/2021 17:00	1472400	0.69	495.341	11.3	1001.067	
26/11/2021 18:00	1476000	0.694	494.903	11.3	1001.09	
26/11/2021 19:00	1479600	0.689	495.368	11.405	1001.082	
26/11/2021 20:00	1483200	0.695	494.804	11.458	1002.022	
26/11/2021 21:00	1486800	0.7	494.323	11.405	1002.422	
26/11/2021 22:00	1490400	0.706	493.786	11.3	1003.212	
26/11/2021 23:00	1494000	0.711	493.227	11.405	1004.109	
27/11/2021 00:00	1497600	0.711	493.287	11.405	1004.936	
27/11/2021 01:00	1501200	0.719	492.484	11.3	1005.52	
27/11/2021 02:00	1504800	0.724	492.035	11.458	1006.623	
27/11/2021 03:00	1508400	0.727	491.739	11.405	1007.371	
27/11/2021 04:00	1512000	0.733	491.124	11.458	1008.48	
27/11/2021 05:00	1515600	0.733	491.092	11.405	1009.024	
27/11/2021 06:00	1519200	0.73	491.441	11.352	1009.658	
27/11/2021 07:00	1522800	0.739	490.48	11.3	1010.302	
27/11/2021 08:00	1526400	0.735	490.896	11.3	1010.714	
27/11/2021 09:00	1530000	0.746	489.79	11.458	1011.884	
27/11/2021 10:00	1533600	0.749	489.571	11.458	1012.221	
27/11/2021 11:00	1537200	0.744	490.05	11.3	1012.21	
27/11/2021 12:00	1540800	0.749	489.556	11.458	1012.296	
27/11/2021 13:00	1544400	0.747	489.693	11.247	1012.665	
27/11/2021 14:00	1548000	0.747	489.748	11.405	1012.496	
27/11/2021 15:00	1551600	0.75	489.415	11.405	1012.711	
27/11/2021 16:00	1555200	0.748	489.639	11.458	1012.922	
27/11/2021 17:00	1558800	0.75	489.485	11.405	1013.232	
27/11/2021 18:00	1562400	0.753	489.175	11.458	1013.741	
27/11/2021 19:00	1566000	0.75	489.416	11.352	1012.925	
27/11/2021 20:00	1569600	0.755	488.997	11.352	1013.581	
27/11/2021 21:00	1573200	0.748	489.621	11.458	1013.413	
27/11/2021 22:00	1576800	0.759	488.575	11.247	1013.428	
27/11/2021 23:00	1580400	0.756	488.874	11.352	1012.817	
28/11/2021 00:00	1584000	0.748	489.648	11.3	1012.199	
28/11/2021 01:00	1587600	0.751	489.313	11.458	1011.946	
28/11/2021 02:00	1591200	0.745	489.9	11.352	1010.607	
28/11/2021 03:00	1594800	0.748	489.603	11.458	1010.474	
28/11/2021 04:00	1598400	0.743	490.092	11.458	1009.69	
28/11/2021 05:00	1602000	0.738	490.605	11.405	1008.091	
28/11/2021 06:00	1605600	0.741	490.317	11.352	1008.003	
28/11/2021 07:00	1609200	0.737	490.728	11.458	1007.162	
28/11/2021 08:00	1612800	0.733	491.084	11.405	1006.725	
28/11/2021 09:00	1616400	0.741	490.37	11.352	1006.65	

WTP-BH085						
Date and Time	Elapsed Time (Seconds)	Corrected Level Depth To Water (mbgl)	Corrected Pressure (mBar)	Temperature (C)	Barometric Pressure (mBar)	Manual Dip Reading (mbgl)
28/11/2021 10:00	1620000	0.741	490.332	11.405	1007.241	
28/11/2021 11:00	1623600	0.73	491.39	11.3	1006.199	
28/11/2021 12:00	1627200	0.734	490.995	11.405	1006.4	
28/11/2021 13:00	1630800	0.734	490.99	11.352	1006.148	
28/11/2021 14:00	1634400	0.736	490.821	11.3	1006	
28/11/2021 15:00	1638000	0.739	490.539	11.3	1006.4	
28/11/2021 16:00	1641600	0.733	491.063	11.405	1006.45	
28/11/2021 17:00	1645200	0.737	490.741	11.405	1007.127	
28/11/2021 18:00	1648800	0.738	490.62	11.51	1007.941	
28/11/2021 19:00	1652400	0.745	489.883	11.405	1008.932	
28/11/2021 20:00	1656000	0.747	489.759	11.51	1009.571	
28/11/2021 21:00	1659600	0.751	489.371	11.405	1010.035	
28/11/2021 22:00	1663200	0.751	489.314	11.352	1010.425	
28/11/2021 23:00	1666800	0.755	488.932	11.458	1010.791	
29/11/2021 00:00	1670400	0.748	489.64	11.458	1010.378	
29/11/2021 01:00	1674000	0.751	489.328	11.458	1010.809	
29/11/2021 02:00	1677600	0.744	490.006	11.405	1010.05	
29/11/2021 03:00	1681200	0.747	489.697	11.458	1010.38	
29/11/2021 04:00	1684800	0.746	489.812	11.458	1010.206	
29/11/2021 05:00	1688400	0.751	489.359	11.405	1010.579	
29/11/2021 06:00	1692000	0.75	489.442	11.352	1010.534	
29/11/2021 07:00	1695600	0.746	489.802	11.247	1010.546	
29/11/2021 08:00	1699200	0.749	489.535	11.3	1010.952	
29/11/2021 09:00	1702800	0.754	489.04	11.3	1011.979	
29/11/2021 10:00	1706400	0.755	488.942	11.458	1011.904	
29/11/2021 11:00	1710000	0.749	489.57	11.247	1012.138	
29/11/2021 12:00	1713600	0.747	489.705	11.458	1011.969	
29/11/2021 13:00	1717200	0.747	489.756	11.405	1011.956	
29/11/2021 14:00	1720800	0.744	490.057	11.352	1011.752	
29/11/2021 15:00	1724400	0.739	490.499	11.458	1011.47	
29/11/2021 16:00	1728000	0.745	489.927	11.3	1012.452	
29/11/2021 17:00	1731600	0.748	489.616	11.405	1012.924	
29/11/2021 18:00	1735200	0.75	489.454	11.458	1013.225	
29/11/2021 19:00	1738800	0.749	489.585	11.458	1013.627	
29/11/2021 20:00	1742400	0.753	489.131	11.458	1013.785	
29/11/2021 21:00	1746000	0.745	489.916	11.458	1012.941	
29/11/2021 22:00	1749600	0.749	489.576	11.405	1013.2	
29/11/2021 23:00	1753200	0.747	489.742	11.352	1013.368	
30/11/2021 00:00	1756800	0.745	489.945	11.458	1013.326	
30/11/2021 01:00	1760400	0.748	489.619	11.405	1013.393	
30/11/2021 02:00	1764000	0.743	490.148	11.458	1012.827	
30/11/2021 03:00	1767600	0.741	490.274	11.405	1012.502	
30/11/2021 04:00	1771200	0.74	490.403	11.405	1012.019	
30/11/2021 05:00	1774800	0.738	490.598	11.458	1011.786	
30/11/2021 06:00	1778400	0.737	490.726	11.405	1011.754	

WTP-BH085						
Date and Time	Elapsed Time (Seconds)	Corrected Level Depth To Water (mbgl)	Corrected Pressure (mBar)	Temperature (C)	Barometric Pressure (mBar)	Manual Dip Reading (mbgl)
30/11/2021 07:00	1782000	0.737	490.744	11.458	1011.344	
30/11/2021 08:00	1785600	0.738	490.627	11.352	1012.069	
30/11/2021 09:00	1789200	0.732	491.158	11.458	1011.107	
30/11/2021 10:00	1792800	0.727	491.694	11.405	1010.195	
30/11/2021 11:00	1796400	0.729	491.503	11.3	1009.516	
30/11/2021 12:00	1800000	0.722	492.169	11.458	1008.441	
30/11/2021 13:00	1803600	0.713	493.113	11.352	1006.568	
30/11/2021 14:00	1807200	0.702	494.149	11.352	1004.349	
30/11/2021 15:00	1810800	0.694	494.936	11.3	1002.24	
30/11/2021 16:00	1814400	0.686	495.704	11.405	999.859	
30/11/2021 17:00	1818000	0.686	495.726	11.3	998.731	
30/11/2021 18:00	1821600	0.672	497.105	11.458	998.065	
30/11/2021 19:00	1825200	0.661	498.124	11.458	997.638	
30/11/2021 20:00	1828800	0.661	498.16	11.352	998.445	
30/11/2021 21:00	1832400	0.644	499.801	11.352	997.869	
30/11/2021 22:00	1836000	0.645	499.694	11.405	999.062	
30/11/2021 23:00	1839600	0.642	500.003	11.458	1000.074	
01/12/2021 00:00	1843200	0.643	499.911	11.458	1000.876	
01/12/2021 01:00	1846800	0.636	500.573	11.458	1000.983	
01/12/2021 02:00	1850400	0.64	500.176	11.3	1001.907	
01/12/2021 03:00	1854000	0.636	500.616	11.458	1002.418	
01/12/2021 04:00	1857600	0.628	501.384	11.458	1002.242	
01/12/2021 05:00	1861200	0.636	500.626	11.458	1002.999	
01/12/2021 06:00	1864800	0.629	501.272	11.405	1002.924	
01/12/2021 07:00	1868400	0.623	501.894	11.458	1002.974	
01/12/2021 08:00	1872000	0.623	501.867	11.405	1002.979	
01/12/2021 09:00	1875600	0.624	501.79	11.352	1003.686	
01/12/2021 10:00	1879200	0.623	501.867	11.458	1004.538	
01/12/2021 11:00	1882800	0.626	501.589	11.405	1004.973	
01/12/2021 12:00	1886400	0.623	501.894	11.458	1005.517	
01/12/2021 13:00	1890000	0.624	501.769	11.3	1005.282	
01/12/2021 14:00	1893600	0.628	501.407	11.458	1005.708	
01/12/2021 15:00	1897200	0.628	501.372	11.458	1006.098	
01/12/2021 16:00	1900800	0.626	501.598	11.405	1006.856	
01/12/2021 17:00	1904400	0.632	501.032	11.458	1007.976	
01/12/2021 18:00	1908000	0.637	500.515	11.352	1009.279	
01/12/2021 19:00	1911600	0.639	500.358	11.405	1010.226	
01/12/2021 20:00	1915200	0.641	500.088	11.352	1011.125	
01/12/2021 21:00	1918800	0.65	499.214	11.458	1011.806	
01/12/2021 22:00	1922400	0.648	499.428	11.352	1012.199	
01/12/2021 23:00	1926000	0.655	498.774	11.3	1012.832	
02/12/2021 00:00	1929600	0.654	498.874	11.458	1012.856	
02/12/2021 01:00	1933200	0.654	498.814	11.352	1012.932	
02/12/2021 02:00	1936800	0.654	498.871	11.405	1013.074	
02/12/2021 03:00	1940400	0.655	498.748	11.352	1013.294	

WTP-BH085						
Date and Time	Elapsed Time (Seconds)	Corrected Level Depth To Water (mbgl)	Corrected Pressure (mBar)	Temperature (C)	Barometric Pressure (mBar)	Manual Dip Reading (mbgl)
02/12/2021 04:00	1944000	0.656	498.676	11.458	1013.291	
02/12/2021 05:00	1947600	0.66	498.231	11.458	1013.913	
02/12/2021 06:00	1951200	0.665	497.736	11.458	1014.23	
02/12/2021 07:00	1954800	0.656	498.627	11.405	1013.436	
02/12/2021 08:00	1958400	0.665	497.725	11.3	1014.709	
02/12/2021 09:00	1962000	0.663	497.957	11.352	1014.854	
02/12/2021 10:00	1965600	0.669	497.354	11.405	1015.064	
02/12/2021 11:00	1969200	0.671	497.221	11.458	1014.626	
02/12/2021 12:00	1972800	0.666	497.677	11.3	1014.402	
02/12/2021 13:00	1976400	0.666	497.692	11.3	1013.618	
02/12/2021 14:00	1980000	0.666	497.648	11.3	1012.597	
02/12/2021 15:00	1983600	0.663	497.983	11.458	1011.913	
02/12/2021 16:00	1987200	0.658	498.491	11.458	1010.458	
02/12/2021 17:00	1990800	0.657	498.567	11.458	1009.79	
02/12/2021 18:00	1994400	0.648	499.441	11.458	1008.029	
02/12/2021 19:00	1998000	0.648	499.454	11.458	1006.892	
02/12/2021 20:00	2001600	0.645	499.698	11.458	1005.761	
02/12/2021 21:00	2005200	0.633	500.865	11.458	1003.944	
02/12/2021 22:00	2008800	0.623	501.838	11.352	1002.987	
02/12/2021 23:00	2012400	0.616	502.587	11.458	1002.576	
03/12/2021 00:00	2016000	0.614	502.733	11.405	1003	
03/12/2021 01:00	2019600	0.607	503.414	11.458	1002.518	
03/12/2021 02:00	2023200	0.604	503.749	11.458	1002.361	
03/12/2021 03:00	2026800	0.594	504.724	11.3	1002.209	
03/12/2021 04:00	2030400	0.592	504.948	11.458	1002.286	
03/12/2021 05:00	2034000	0.586	505.492	11.352	1001.876	
03/12/2021 06:00	2037600	0.588	505.356	11.458	1001.995	
03/12/2021 07:00	2041200	0.583	505.81	11.352	1002.15	
03/12/2021 08:00	2044800	0.588	505.3	11.405	1002.031	
03/12/2021 09:00	2048400	0.586	505.547	11.3	1001.622	
03/12/2021 10:00	2052000	0.578	506.287	11.458	1001.006	
03/12/2021 11:00	2055600	0.583	505.779	11.3	1000.562	
03/12/2021 12:00	2059200	0.582	505.939	11.405	999.617	
03/12/2021 13:00	2062800	0.575	506.578	11.458	998.526	
03/12/2021 14:00	2066400	0.573	506.758	11.405	997.024	
03/12/2021 15:00	2070000	0.568	507.297	11.405	996.071	
03/12/2021 16:00	2073600	0.574	506.642	11.352	996.113	
03/12/2021 17:00	2077200	0.575	506.596	11.3	995.842	
03/12/2021 18:00	2080800	0.579	506.169	11.3	996.151	
03/12/2021 19:00	2084400	0.577	506.367	11.352	995.501	
03/12/2021 20:00	2088000	0.574	506.666	11.352	995.084	
03/12/2021 21:00	2091600	0.576	506.502	11.405	994.914	
03/12/2021 22:00	2095200	0.579	506.153	11.3	995.161	
03/12/2021 23:00	2098800	0.58	506.092	11.352	995.599	
04/12/2021 00:00	2102400	0.585	505.624	11.458	995.991	

WTP-BH085						
Date and Time	Elapsed Time (Seconds)	Corrected Level Depth To Water (mbgl)	Corrected Pressure (mBar)	Temperature (C)	Barometric Pressure (mBar)	Manual Dip Reading (mbgl)
04/12/2021 01:00	2106000	0.593	504.862	11.458	996.397	
04/12/2021 02:00	2109600	0.59	505.154	11.3	996.397	
04/12/2021 03:00	2113200	0.586	505.554	11.405	996.276	
04/12/2021 04:00	2116800	0.591	505.062	11.458	997.38	
04/12/2021 05:00	2120400	0.597	504.445	11.458	997.407	
04/12/2021 06:00	2124000	0.592	504.871	11.458	997.749	
04/12/2021 07:00	2127600	0.597	504.449	11.352	998.188	
04/12/2021 08:00	2131200	0.594	504.716	11.3	998.314	
04/12/2021 09:00	2134800	0.595	504.591	11.405	998.895	
04/12/2021 10:00	2138400	0.598	504.347	11.405	998.844	
04/12/2021 11:00	2142000	0.602	503.919	11.3	999.761	
04/12/2021 12:00	2145600	0.598	504.345	11.458	999.576	
04/12/2021 13:00	2149200	0.603	503.812	11.3	999.691	
04/12/2021 14:00	2152800	0.599	504.24	11.458	999.858	
04/12/2021 15:00	2156400	0.603	503.846	11.352	1000.506	
04/12/2021 16:00	2160000	0.603	503.812	11.458	1001.173	
04/12/2021 17:00	2163600	0.617	502.445	11.458	1003.132	
04/12/2021 18:00	2167200	0.622	501.939	11.458	1003.934	
04/12/2021 19:00	2170800	0.626	501.627	11.405	1004.934	
04/12/2021 20:00	2174400	0.627	501.488	11.405	1005.842	
04/12/2021 21:00	2178000	0.63	501.17	11.405	1006.811	
04/12/2021 22:00	2181600	0.635	500.695	11.3	1007.894	
04/12/2021 23:00	2185200	0.64	500.226	11.3	1008.363	
05/12/2021 00:00	2188800	0.644	499.836	11.458	1009.646	
05/12/2021 01:00	2192400	0.65	499.246	11.405	1010.332	
05/12/2021 02:00	2196000	0.643	499.913	11.405	1009.842	
05/12/2021 03:00	2199600	0.651	499.118	11.405	1011.051	
05/12/2021 04:00	2203200	0.653	498.957	11.458	1011.707	
05/12/2021 05:00	2206800	0.658	498.463	11.352	1012.514	
05/12/2021 06:00	2210400	0.662	498.075	11.458	1013.004	
05/12/2021 07:00	2214000	0.664	497.824	11.405	1013.824	
05/12/2021 08:00	2217600	0.664	497.867	11.352	1014.116	
05/12/2021 09:00	2221200	0.67	497.298	11.405	1014.765	
05/12/2021 10:00	2224800	0.664	497.894	11.3	1014.422	
05/12/2021 11:00	2228400	0.669	497.415	11.405	1015.298	
05/12/2021 12:00	2232000	0.666	497.633	11.458	1014.984	
05/12/2021 13:00	2235600	0.67	497.231	11.458	1014.912	
05/12/2021 14:00	2239200	0.67	497.258	11.352	1014.547	
05/12/2021 15:00	2242800	0.672	497.107	11.3	1014.381	
05/12/2021 16:00	2246400	0.664	497.835	11.458	1013.598	
05/12/2021 17:00	2250000	0.668	497.449	11.3	1013.802	
05/12/2021 18:00	2253600	0.664	497.862	11.3	1013.094	
05/12/2021 19:00	2257200	0.667	497.523	11.3	1012.959	
05/12/2021 20:00	2260800	0.667	497.544	11.352	1012.131	
05/12/2021 21:00	2264400	0.664	497.841	11.352	1011.183	

WTP-BH085						
Date and Time	Elapsed Time (Seconds)	Corrected Level Depth To Water (mbgl)	Corrected Pressure (mBar)	Temperature (C)	Barometric Pressure (mBar)	Manual Dip Reading (mbgl)
05/12/2021 22:00	2268000	0.659	498.308	11.352	1009.474	
05/12/2021 23:00	2271600	0.653	498.948	11.3	1008.103	
06/12/2021 00:00	2275200	0.653	498.96	11.405	1006.773	
06/12/2021 01:00	2278800	0.648	499.394	11.458	1006.006	
06/12/2021 02:00	2282400	0.644	499.839	11.458	1005.384	
06/12/2021 03:00	2286000	0.644	499.83	11.458	1004.801	
06/12/2021 04:00	2289600	0.637	500.518	11.405	1004.033	
06/12/2021 05:00	2293200	0.625	501.681	11.405	1002.988	
06/12/2021 06:00	2296800	0.629	501.274	11.3	1003.293	
06/12/2021 07:00	2300400	0.623	501.869	11.352	1003.37	
06/12/2021 08:00	2304000	0.615	502.714	11.458	1002.982	
06/12/2021 09:00	2307600	0.612	502.944	11.352	1002.946	
06/12/2021 10:00	2311200	0.617	502.494	11.352	1004.519	
06/12/2021 11:00	2314800	0.611	503.067	11.405	1003.436	
06/12/2021 12:00	2318400	0.605	503.607	11.405	1003.132	
06/12/2021 13:00	2322000	0.597	504.45	11.458	1002.606	
06/12/2021 14:00	2325600	0.594	504.73	11.352	1002.697	
06/12/2021 15:00	2329200	0.593	504.868	11.352	1002.855	
06/12/2021 16:00	2332800	0.594	504.748	11.352	1003.566	
06/12/2021 17:00	2336400	0.58	506.067	11.405	1002.979	
06/12/2021 18:00	2340000	0.59	505.146	11.352	1003.997	
06/12/2021 19:00	2343600	0.584	505.737	11.352	1004.53	
06/12/2021 20:00	2347200	0.592	504.89	11.352	1005.199	
06/12/2021 21:00	2350800	0.594	504.676	11.352	1004.881	
06/12/2021 22:00	2354400	0.587	505.406	11.3	1003.834	
06/12/2021 23:00	2358000	0.579	506.216	11.3	1001.782	
07/12/2021 00:00	2361600	0.573	506.782	11.458	1000.333	
07/12/2021 01:00	2365200	0.57	507.056	11.405	998.737	
07/12/2021 02:00	2368800	0.564	507.641	11.352	995.942	
07/12/2021 03:00	2372400	0.552	508.88	11.405	992.832	
07/12/2021 04:00	2376000	0.539	510.099	11.3	987.314	
07/12/2021 05:00	2379600	0.511	512.86	11.352	981.972	
07/12/2021 06:00	2383200	0.502	513.781	11.352	977.268	
07/12/2021 07:00	2386800	0.479	516.025	11.352	971.42	
07/12/2021 08:00	2390400	0.471	516.788	11.352	969.179	
07/12/2021 09:00	2394000	0.45	518.851	11.352	965.698	
07/12/2021 10:00	2397600	0.445	519.284	11.352	962.96	
07/12/2021 11:00	2401200	0.44	519.831	11.352	960.7	
07/12/2021 12:00	2404800	0.43	520.773	11.352	958.281	
07/12/2021 13:00	2408400	0.429	520.913	11.405	957.631	
07/12/2021 14:00	2412000	0.434	520.408	11.405	957.604	
07/12/2021 15:00	2415600	0.429	520.936	11.352	957.941	
07/12/2021 16:00	2419200	0.445	519.298	11.405	961.076	
07/12/2021 17:00	2422800	0.439	519.879	11.405	962.445	
07/12/2021 18:00	2426400	0.448	519.074	11.3	965.69	

WTP-BH085						
Date and Time	Elapsed Time (Seconds)	Corrected Level Depth To Water (mbgl)	Corrected Pressure (mBar)	Temperature (C)	Barometric Pressure (mBar)	Manual Dip Reading (mbgl)
07/12/2021 19:00	2430000	0.461	517.727	11.405	969.502	
07/12/2021 20:00	2433600	0.464	517.424	11.405	971.223	
07/12/2021 21:00	2437200	0.468	517.111	11.405	972.6	
07/12/2021 22:00	2440800	0.477	516.193	11.352	974.62	
07/12/2021 23:00	2444400	0.479	515.942	11.352	976.172	
08/12/2021 00:00	2448000	0.478	516.07	11.352	976.87	
08/12/2021 01:00	2451600	0.492	514.74	11.405	978.813	
08/12/2021 02:00	2455200	0.49	514.956	11.352	979.284	
08/12/2021 03:00	2458800	0.504	513.542	11.352	981.527	
08/12/2021 04:00	2462400	0.502	513.74	11.405	982.354	
08/12/2021 05:00	2466000	0.513	512.613	11.352	983.579	
08/12/2021 06:00	2469600	0.513	512.633	11.405	984.348	
08/12/2021 07:00	2473200	0.523	511.727	11.352	985.647	
08/12/2021 08:00	2476800	0.524	511.584	11.405	986.58	
08/12/2021 09:00	2480400	0.53	510.955	11.405	987.446	
08/12/2021 10:00	2484000	0.546	509.466	11.352	989.091	
08/12/2021 11:00	2487600	0.544	509.631	11.352	989.576	
08/12/2021 12:00	2491200	0.549	509.142	11.352	990.479	
08/12/2021 13:00	2494800	0.551	508.921	11.405	991.49	
08/12/2021 14:00	2498400	0.557	508.355	11.405	992.469	
08/12/2021 15:00	2502000	0.566	507.502	11.405	993.086	
08/12/2021 16:00	2505600	0.57	507.07	11.352	994.325	
08/12/2021 17:00	2509200	0.579	506.24	11.405	995.472	
08/12/2021 18:00	2512800	0.579	506.172	11.352	996.11	
08/12/2021 19:00	2516400	0.589	505.212	11.352	997.247	
08/12/2021 20:00	2520000	0.591	504.988	11.405	997.374	
08/12/2021 21:00	2523600	0.595	504.583	11.352	997.817	
08/12/2021 22:00	2527200	0.593	504.799	11.352	997.778	
08/12/2021 23:00	2530800	0.596	504.515	11.405	998.439	
09/12/2021 00:00	2534400	0.598	504.329	11.405	998.448	
09/12/2021 01:00	2538000	0.603	503.794	11.405	998.568	
09/12/2021 02:00	2541600	0.605	503.657	11.405	998.41	
09/12/2021 03:00	2545200	0.601	504.038	11.405	997.733	
09/12/2021 04:00	2548800	0.606	503.532	11.405	997.825	
09/12/2021 05:00	2552400	0.607	503.459	11.405	997.248	
09/12/2021 06:00	2556000	0.607	503.494	11.405	996.681	
09/12/2021 07:00	2559600	0.598	504.365	11.352	994.96	
09/12/2021 08:00	2563200	0.599	504.22	11.405	994.122	
09/12/2021 09:00	2566800	0.597	504.388	11.352	993.518	
09/12/2021 10:00	2570400	0.593	504.862	11.405	992.652	
09/12/2021 11:00	2574000	0.591	505.006	11.405	991.916	
09/12/2021 12:00	2577600	0.587	505.42	11.405	990.734	
09/12/2021 13:00	2581200	0.581	505.99	11.405	989.928	
09/12/2021 14:00	2584800	0.581	506.019	11.405	990.195	
09/12/2021 15:00	2588400	0.586	505.475	11.352	990.303	

WTP-BH085						
Date and Time	Elapsed Time (Seconds)	Corrected Level Depth To Water (mbgl)	Corrected Pressure (mBar)	Temperature (C)	Barometric Pressure (mBar)	Manual Dip Reading (mbgl)
09/12/2021 16:00	2592000	0.581	506.026	11.405	990.719	
09/12/2021 17:00	2595600	0.581	506.029	11.405	991.603	
09/12/2021 18:00	2599200	0.585	505.582	11.405	991.991	
09/12/2021 19:00	2602800	0.586	505.508	11.405	992.479	
09/12/2021 20:00	2606400	0.592	504.954	11.405	992.974	
09/12/2021 21:00	2610000	0.599	504.185	11.405	993.802	
09/12/2021 22:00	2613600	0.597	504.397	11.405	993.767	
09/12/2021 23:00	2617200	0.595	504.579	11.352	993.919	
10/12/2021 00:00	2620800	0.599	504.252	11.405	994.326	
10/12/2021 01:00	2624400	0.604	503.758	11.352	994.799	
10/12/2021 02:00	2628000	0.61	503.118	11.405	995.814	
10/12/2021 03:00	2631600	0.611	503.093	11.405	996.549	
10/12/2021 04:00	2635200	0.619	502.315	11.352	997.661	
10/12/2021 05:00	2638800	0.62	502.192	11.352	998.315	
10/12/2021 06:00	2642400	0.621	502.089	11.3	998.457	
10/12/2021 07:00	2646000	0.62	502.131	11.352	999.086	
10/12/2021 08:00	2649600	0.627	501.497	11.352	1000.076	
10/12/2021 09:00	2653200	0.628	501.439	11.405	1000.746	
10/12/2021 10:00	2656800	0.635	500.717	11.352	1001.979	
10/12/2021 11:00	2660400	0.641	500.101	11.405	1002.735	
10/12/2021 12:00	2664000	0.635	500.745	11.352	1002.542	
10/12/2021 13:00	2667600	0.635	500.669	11.405	1002.994	
10/12/2021 14:00	2671200	0.64	500.263	11.352	1003.143	
10/12/2021 15:00	2674800	0.646	499.623	11.352	1004.138	
10/12/2021 16:00	2678400	0.643	499.958	11.405	1004.238	
10/12/2021 17:00	2682000	0.641	500.144	11.352	1004.976	
10/12/2021 18:00	2685600	0.648	499.393	11.458	1005.711	
10/12/2021 19:00	2689200	0.656	498.665	11.405	1006.891	
10/12/2021 20:00	2692800	0.655	498.766	11.405	1006.908	
10/12/2021 21:00	2696400	0.65	499.259	11.405	1006.889	
10/12/2021 22:00	2700000	0.654	498.853	11.352	1007.569	
10/12/2021 23:00	2703600	0.649	499.312	11.405	1007.19	
11/12/2021 00:00	2707200	0.658	498.465	11.405	1007.919	
11/12/2021 01:00	2710800	0.659	498.321	11.405	1007.412	
11/12/2021 02:00	2714400	0.649	499.365	11.458	1006.449	
11/12/2021 03:00	2718000	0.65	499.194	11.458	1005.969	
11/12/2021 04:00	2721600	0.648	499.431	11.352	1005.571	
11/12/2021 05:00	2725200	0.648	499.456	11.352	1005.428	
11/12/2021 06:00	2728800	0.653	498.977	11.352	1004.902	
11/12/2021 07:00	2732400	0.649	499.303	11.405	1004.538	
11/12/2021 08:00	2736000	0.647	499.553	11.352	1004.74	
11/12/2021 09:00	2739600	0.643	499.916	11.352	1004.377	
11/12/2021 10:00	2743200	0.648	499.421	11.352	1004.221	
11/12/2021 11:00	2746800	0.645	499.765	11.352	1004.291	
11/12/2021 12:00	2750400	0.645	499.679	11.405	1004.162	

WTP-BH085						
Date and Time	Elapsed Time (Seconds)	Corrected Level Depth To Water (mbgl)	Corrected Pressure (mBar)	Temperature (C)	Barometric Pressure (mBar)	Manual Dip Reading (mbgl)
11/12/2021 13:00	2754000	0.643	499.958	11.405	1004.06	
11/12/2021 14:00	2757600	0.647	499.528	11.3	1004.033	
11/12/2021 15:00	2761200	0.649	499.327	11.405	1004.395	
11/12/2021 16:00	2764800	0.649	499.379	11.3	1004.242	
11/12/2021 17:00	2768400	0.648	499.437	11.405	1004.522	
11/12/2021 18:00	2772000	0.645	499.771	11.3	1005.092	
11/12/2021 19:00	2775600	0.647	499.504	11.352	1005.498	
11/12/2021 20:00	2779200	0.645	499.728	11.352	1005.866	
11/12/2021 21:00	2782800	0.646	499.634	11.405	1006.573	
11/12/2021 22:00	2786400	0.643	499.906	11.405	1006.419	
11/12/2021 23:00	2790000	0.642	499.998	11.405	1006.977	
12/12/2021 00:00	2793600	0.64	500.211	11.405	1007.06	
12/12/2021 01:00	2797200	0.636	500.637	11.405	1006.576	
12/12/2021 02:00	2800800	0.645	499.7	11.405	1007.394	
12/12/2021 03:00	2804400	0.638	500.424	11.3	1007.219	
12/12/2021 04:00	2808000	0.639	500.274	11.352	1006.976	
12/12/2021 05:00	2811600	0.634	500.764	11.3	1006.642	
12/12/2021 06:00	2815200	0.638	500.393	11.3	1006.718	
12/12/2021 07:00	2818800	0.632	501.025	11.3	1005.908	
12/12/2021 08:00	2822400	0.631	501.108	11.458	1005.356	
12/12/2021 09:00	2826000	0.624	501.798	11.458	1004.784	
12/12/2021 10:00	2829600	0.631	501.071	11.3	1005.212	
12/12/2021 11:00	2833200	0.634	500.837	11.352	1005.053	
12/12/2021 12:00	2836800	0.63	501.151	11.247	1004.341	
12/12/2021 13:00	2840400	0.626	501.614	11.352	1003.388	
12/12/2021 14:00	2844000	0.621	502.06	11.3	1002.152	
12/12/2021 15:00	2847600	0.619	502.305	11.405	1001.477	
12/12/2021 16:00	2851200	0.617	502.486	11.458	1000.37	
12/12/2021 17:00	2854800	0.61	503.184	11.352	998.979	
12/12/2021 18:00	2858400	0.616	502.602	11.458	999.959	
12/12/2021 19:00	2862000	0.617	502.517	11.405	1000.673	
12/12/2021 20:00	2865600	0.635	500.74	11.458	1004.364	
12/12/2021 21:00	2869200	0.642	500.031	11.405	1006.117	
12/12/2021 22:00	2872800	0.649	499.3	11.405	1008.03	
12/12/2021 23:00	2876400	0.652	499.048	11.352	1009.089	
13/12/2021 00:00	2880000	0.653	498.965	11.3	1009.505	
13/12/2021 01:00	2883600	0.655	498.738	11.3	1010.56	
13/12/2021 02:00	2887200	0.662	498.015	11.405	1011.208	
13/12/2021 03:00	2890800	0.666	497.685	11.3	1011.733	
13/12/2021 04:00	2894400	0.667	497.585	11.405	1012.289	
13/12/2021 05:00	2898000	0.669	497.4	11.352	1012.689	
13/12/2021 06:00	2901600	0.671	497.185	11.405	1013.222	
13/12/2021 07:00	2905200	0.669	497.393	11.3	1013.621	
13/12/2021 08:00	2908800	0.674	496.933	11.405	1014.302	
13/12/2021 09:00	2912400	0.677	496.634	11.405	1014.955	

WTP-BH085						
Date and Time	Elapsed Time (Seconds)	Corrected Level Depth To Water (mbgl)	Corrected Pressure (mBar)	Temperature (C)	Barometric Pressure (mBar)	Manual Dip Reading (mbgl)
13/12/2021 10:00	2916000	0.682	496.144	11.405	1015.504	
13/12/2021 11:00	2919600	0.682	496.121	11.247	1016.055	
13/12/2021 12:00	2923200	0.683	496.035	11.247	1016.319	
13/12/2021 13:00	2926800	0.677	496.582	11.458	1015.503	
13/12/2021 14:00	2930400	0.679	496.399	11.405	1015.131	
13/12/2021 15:00	2934000	0.676	496.685	11.352	1015.298	
13/12/2021 16:00	2937600	0.676	496.677	11.405	1015.327	
13/12/2021 17:00	2941200	0.685	495.853	11.458	1016.645	
13/12/2021 18:00	2944800	0.685	495.82	11.405	1017.131	
13/12/2021 19:00	2948400	0.692	495.13	11.405	1017.939	
13/12/2021 20:00	2952000	0.696	494.741	11.405	1018.327	
13/12/2021 21:00	2955600	0.694	494.893	11.405	1018.471	
13/12/2021 22:00	2959200	0.698	494.5	11.352	1019.02	
13/12/2021 23:00	2962800	0.693	495.014	11.458	1018.372	
14/12/2021 00:00	2966400	0.696	494.76	11.3	1018.621	
14/12/2021 01:00	2970000	0.693	494.979	11.3	1018.52	
14/12/2021 02:00	2973600	0.697	494.676	11.405	1018.57	
14/12/2021 03:00	2977200	0.693	494.993	11.458	1018.57	
14/12/2021 04:00	2980800	0.696	494.762	11.352	1018.521	
14/12/2021 05:00	2984400	0.696	494.741	11.458	1018.823	
14/12/2021 06:00	2988000	0.696	494.726	11.3	1018.773	
14/12/2021 07:00	2991600	0.703	494.048	11.3	1018.978	
14/12/2021 08:00	2995200	0.703	494.028	11.3	1018.88	
14/12/2021 09:00	2998800	0.701	494.237	11.458	1018.971	
14/12/2021 10:00	3002400	0.698	494.494	11.458	1018.833	
14/12/2021 11:00	3006000	0.697	494.594	11.458	1018.615	
14/12/2021 12:00	3009600	0.694	494.882	11.405	1018.305	
14/12/2021 13:00	3013200	0.695	494.81	11.458	1018.103	
14/12/2021 14:00	3016800	0.697	494.62	11.3	1017.933	
14/12/2021 15:00	3020400	0.694	494.942	11.458	1017.379	
14/12/2021 16:00	3024000	0.69	495.347	11.458	1017.328	
14/12/2021 17:00	3027600	0.687	495.62	11.458	1016.878	
14/12/2021 18:00	3031200	0.688	495.52	11.405	1017.194	
14/12/2021 19:00	3034800	0.693	495.032	11.458	1017.526	
14/12/2021 20:00	3038400	0.694	494.964	11.405	1017.749	
14/12/2021 21:00	3042000	0.705	493.867	11.405	1018.728	
14/12/2021 22:00	3045600	0.7	494.308	11.458	1018.546	
14/12/2021 23:00	3049200	0.704	493.99	11.352	1018.761	
15/12/2021 00:00	3052800	0.697	494.637	11.352	1018.233	
15/12/2021 01:00	3056400	0.701	494.2	11.3	1018.53	
15/12/2021 02:00	3060000	0.696	494.689	11.458	1018.165	
15/12/2021 03:00	3063600	0.705	493.827	11.247	1019	
15/12/2021 04:00	3067200	0.712	493.145	11.405	1019.628	
15/12/2021 05:00	3070800	0.707	493.618	11.3	1019.585	
15/12/2021 06:00	3074400	0.715	492.85	11.195	1020.134	

WTP-BH085						
Date and Time	Elapsed Time (Seconds)	Corrected Level Depth To Water (mbgl)	Corrected Pressure (mBar)	Temperature (C)	Barometric Pressure (mBar)	Manual Dip Reading (mbgl)
15/12/2021 07:00	3078000	0.715	492.897	11.352	1020.387	
15/12/2021 08:00	3081600	0.712	493.158	11.405	1020.739	
15/12/2021 09:00	3085200	0.716	492.733	11.458	1021.363	
15/12/2021 10:00	3088800	0.716	492.731	11.405	1021.994	
15/12/2021 11:00	3092400	0.718	492.587	11.458	1022.456	
15/12/2021 12:00	3096000	0.724	491.954	11.352	1022.631	
15/12/2021 13:00	3099600	0.717	492.632	11.352	1022.249	
15/12/2021 14:00	3103200	0.719	492.456	11.405	1022.269	
15/12/2021 15:00	3106800	0.72	492.366	11.458	1022.321	
15/12/2021 16:00	3110400	0.723	492.061	11.458	1022.863	
15/12/2021 17:00	3114000	0.717	492.66	11.352	1022.932	
15/12/2021 18:00	3117600	0.722	492.168	11.405	1023.86	
15/12/2021 19:00	3121200	0.72	492.356	11.458	1024.403	
15/12/2021 20:00	3124800	0.727	491.68	11.458	1025.198	
15/12/2021 21:00	3128400	0.726	491.804	11.3	1025.423	
15/12/2021 22:00	3132000	0.728	491.568	11.458	1025.842	
15/12/2021 23:00	3135600	0.725	491.887	11.458	1026.115	
16/12/2021 00:00	3139200	0.73	491.445	11.458	1026.379	
16/12/2021 01:00	3142800	0.731	491.305	11.458	1026.874	
16/12/2021 02:00	3146400	0.729	491.493	11.405	1027.02	
16/12/2021 03:00	3150000	0.737	490.727	11.405	1027.609	
16/12/2021 04:00	3153600	0.741	490.313	11.195	1028.054	
16/12/2021 05:00	3157200	0.736	490.795	11.352	1028.229	
16/12/2021 06:00	3160800	0.736	490.852	11.247	1028.603	
16/12/2021 07:00	3164400	0.737	490.754	11.458	1028.964	
16/12/2021 08:00	3168000	0.737	490.722	11.458	1029.41	
16/12/2021 09:00	3171600	0.742	490.218	11.405	1030.426	
16/12/2021 10:00	3175200	0.744	490.067	11.458	1031.071	
16/12/2021 11:00	3178800	0.747	489.748	11.352	1031.88	
16/12/2021 12:00	3182400	0.747	489.707	11.352	1031.803	
16/12/2021 13:00	3186000	0.742	490.193	11.247	1031.57	
16/12/2021 14:00	3189600	0.742	490.193	11.247	1031.451	
16/12/2021 15:00	3193200	0.741	490.285	11.405	1031.483	
16/12/2021 16:00	3196800	0.745	489.961	11.352	1031.963	
16/12/2021 17:00	3200400	0.739	490.534	11.3	1031.842	
16/12/2021 18:00	3204000	0.74	490.404	11.352	1032.052	
16/12/2021 19:00	3207600	0.746	489.829	11.3	1032.783	
16/12/2021 20:00	3211200	0.744	490.007	11.247	1032.525	
16/12/2021 21:00	3214800	0.747	489.75	11.3	1033.041	
16/12/2021 22:00	3218400	0.749	489.524	11.405	1033.605	
16/12/2021 23:00	3222000	0.75	489.468	11.352	1033.699	
17/12/2021 00:00	3225600	0.758	488.696	11.352	1034.53	
17/12/2021 01:00	3229200	0.752	489.275	11.405	1033.914	
17/12/2021 02:00	3232800	0.753	489.134	11.247	1034.109	
17/12/2021 03:00	3236400	0.756	488.859	11.458	1034.706	

WTP-BH085						
Date and Time	Elapsed Time (Seconds)	Corrected Level Depth To Water (mbgl)	Corrected Pressure (mBar)	Temperature (C)	Barometric Pressure (mBar)	Manual Dip Reading (mbgl)
17/12/2021 04:00	3240000	0.759	488.604	11.352	1034.504	
17/12/2021 05:00	3243600	0.755	488.966	11.247	1034.454	
17/12/2021 06:00	3247200	0.752	489.257	11.405	1034.404	
17/12/2021 07:00	3250800	0.754	489.012	11.405	1034.709	
17/12/2021 08:00	3254400	0.747	489.766	11.247	1033.773	
17/12/2021 09:00	3258000	0.754	489.076	11.3	1034.425	
17/12/2021 10:00	3261600	0.75	489.406	11.405	1034.612	
17/12/2021 11:00	3265200	0.75	489.445	11.458	1034.357	
17/12/2021 12:00	3268800	0.745	489.901	11.458	1034.256	
17/12/2021 13:00	3272400	0.746	489.787	11.458	1033.837	
17/12/2021 14:00	3276000	0.745	489.977	11.247	1033.502	
17/12/2021 15:00	3279600	0.746	489.786	11.3	1033.182	
17/12/2021 16:00	3283200	0.745	489.884	11.405	1033.186	
17/12/2021 17:00	3286800	0.738	490.63	11.458	1032.639	
17/12/2021 18:00	3290400	0.748	489.651	11.3	1033.672	
17/12/2021 19:00	3294000	0.745	489.966	11.458	1033.718	
17/12/2021 20:00	3297600	0.744	490.064	11.458	1033.501	
17/12/2021 21:00	3301200	0.746	489.85	11.247	1033.688	
17/12/2021 22:00	3304800	0.744	490.001	11.247	1033.537	
17/12/2021 23:00	3308400	0.751	489.294	11.247	1033.888	
18/12/2021 00:00	3312000	0.745	489.967	11.352	1033.141	
18/12/2021 01:00	3315600	0.75	489.42	11.458	1033.553	
18/12/2021 02:00	3319200	0.747	489.726	11.195	1032.784	
18/12/2021 03:00	3322800	0.747	489.713	11.458	1032.668	
18/12/2021 04:00	3326400	0.752	489.24	11.352	1032.506	
18/12/2021 05:00	3330000	0.745	489.905	11.247	1032.153	
18/12/2021 06:00	3333600	0.745	489.934	11.247	1032.479	
18/12/2021 07:00	3337200	0.745	489.925	11.3	1032.451	
18/12/2021 08:00	3340800	0.747	489.711	11.352	1032.39	
18/12/2021 09:00	3344400	0.75	489.413	11.247	1032.764	
18/12/2021 10:00	3348000	0.75	489.436	11.3	1032.94	
18/12/2021 11:00	3351600	0.746	489.789	11.405	1032.807	
18/12/2021 12:00	3355200	0.75	489.422	11.247	1032.4	
18/12/2021 13:00	3358800	0.751	489.318	11.405	1031.858	
18/12/2021 14:00	3362400	0.747	489.75	11.3	1031.679	
18/12/2021 15:00	3366000	0.744	490.063	11.405	1031.113	
18/12/2021 16:00	3369600	0.747	489.736	11.458	1031.284	
18/12/2021 17:00	3373200	0.751	489.334	11.458	1031.508	
18/12/2021 18:00	3376800	0.747	489.773	11.458	1031.484	
18/12/2021 19:00	3380400	0.752	489.213	11.3	1031.624	
18/12/2021 20:00	3384000	0.752	489.204	11.247	1031.967	
18/12/2021 21:00	3387600	0.749	489.535	11.405	1031.996	
18/12/2021 22:00	3391200	0.752	489.259	11.247	1031.852	
18/12/2021 23:00	3394800	0.756	488.812	11.458	1032.031	
19/12/2021 00:00	3398400	0.754	489.078	11.458	1031.705	

WTP-BH085						
Date and Time	Elapsed Time (Seconds)	Corrected Level Depth To Water (mbgl)	Corrected Pressure (mBar)	Temperature (C)	Barometric Pressure (mBar)	Manual Dip Reading (mbgl)
19/12/2021 01:00	3402000	0.757	488.774	11.247	1031.686	
19/12/2021 02:00	3405600	0.757	488.721	11.3	1031.524	
19/12/2021 03:00	3409200	0.757	488.78	11.352	1031.369	
19/12/2021 04:00	3412800	0.754	489.051	11.3	1030.662	
19/12/2021 05:00	3416400	0.762	488.303	11.247	1031.211	
19/12/2021 06:00	3420000	0.753	489.132	11.458	1030.704	
19/12/2021 07:00	3423600	0.756	488.897	11.247	1030.853	
19/12/2021 08:00	3427200	0.752	489.287	11.405	1030.35	
19/12/2021 09:00	3430800	0.756	488.832	11.405	1030.805	
19/12/2021 10:00	3434400	0.757	488.736	11.247	1030.778	
19/12/2021 11:00	3438000	0.76	488.451	11.458	1030.853	
19/12/2021 12:00	3441600	0.757	488.781	11.3	1029.807	
19/12/2021 13:00	3445200	0.75	489.456	11.405	1028.583	
19/12/2021 14:00	3448800	0.746	489.869	11.458	1027.481	
19/12/2021 15:00	3452400	0.748	489.615	11.405	1027.241	
19/12/2021 16:00	3456000	0.748	489.669	11.247	1027.182	
19/12/2021 17:00	3459600	0.755	488.932	11.352	1027.31	
19/12/2021 18:00	3463200	0.75	489.432	11.458	1026.795	
19/12/2021 19:00	3466800	0.746	489.861	11.405	1026.64	
19/12/2021 20:00	3470400	0.751	489.348	11.3	1026.872	
19/12/2021 21:00	3474000	0.748	489.667	11.458	1026.5	
19/12/2021 22:00	3477600	0.748	489.637	11.247	1026.326	
19/12/2021 23:00	3481200	0.746	489.869	11.352	1025.427	
20/12/2021 00:00	3484800	0.747	489.687	11.405	1025.69	
20/12/2021 01:00	3488400	0.746	489.801	11.3	1025	
20/12/2021 02:00	3492000	0.748	489.601	11.458	1024.791	
20/12/2021 03:00	3495600	0.748	489.631	11.458	1024.405	
20/12/2021 04:00	3499200	0.747	489.752	11.352	1024.124	
20/12/2021 05:00	3502800	0.746	489.859	11.352	1023.484	
20/12/2021 06:00	3506400	0.746	489.855	11.247	1023.801	
20/12/2021 07:00	3510000	0.748	489.653	11.3	1023.492	
20/12/2021 08:00	3513600	0.748	489.642	11.352	1023.464	
20/12/2021 09:00	3517200	0.748	489.677	11.405	1023.392	
20/12/2021 10:00	3520800	0.746	489.812	11.405	1023.02	
20/12/2021 11:00	3524400	0.748	489.61	11.352	1023.378	
20/12/2021 12:00	3528000	0.752	489.215	11.352	1023.063	
20/12/2021 13:00	3531600	0.751	489.363	11.3	1022.421	
20/12/2021 14:00	3535200	0.745	489.896	11.405	1021.693	
20/12/2021 15:00	3538800	0.745	489.967	11.3	1021.048	
20/12/2021 16:00	3542400	0.747	489.767	11.3	1021.129	
20/12/2021 17:00	3546000	0.748	489.681	11.247	1020.898	
20/12/2021 18:00	3549600	0.75	489.395	11.3	1021.087	
20/12/2021 19:00	3553200	0.75	489.396	11.3	1021.264	
20/12/2021 20:00	3556800	0.75	489.439	11.405	1020.495	
20/12/2021 21:00	3560400	0.746	489.878	11.405	1020.233	

WTP-BH085						
Date and Time	Elapsed Time (Seconds)	Corrected Level Depth To Water (mbgl)	Corrected Pressure (mBar)	Temperature (C)	Barometric Pressure (mBar)	Manual Dip Reading (mbgl)
20/12/2021 22:00	3564000	0.75	489.418	11.405	1019.982	
20/12/2021 23:00	3567600	0.748	489.592	11.405	1019.631	
21/12/2021 00:00	3571200	0.746	489.793	11.405	1019.431	
21/12/2021 01:00	3574800	0.747	489.711	11.405	1018.98	
21/12/2021 02:00	3578400	0.75	489.483	11.247	1018.434	
21/12/2021 03:00	3582000	0.744	490.047	11.3	1017.832	
21/12/2021 04:00	3585600	0.748	489.669	11.458	1017.387	
21/12/2021 05:00	3589200	0.747	489.774	11.405	1017.142	
21/12/2021 06:00	3592800	0.747	489.739	11.247	1016.758	
21/12/2021 07:00	3596400	0.74	490.419	11.352	1016.062	
21/12/2021 08:00	3600000	0.745	489.929	11.352	1016.375	
21/12/2021 09:00	3603600	0.744	490.076	11.405	1016.13	
21/12/2021 10:00	3607200	0.744	490.003	11.405	1016.086	
21/12/2021 11:00	3610800	0.748	489.612	11.352	1016.337	
21/12/2021 12:00	3614400	0.745	489.964	11.405	1015.296	
21/12/2021 13:00	3618000	0.74	490.394	11.405	1014.393	
21/12/2021 14:00	3621600	0.738	490.638	11.3	1013.456	
21/12/2021 15:00	3625200	0.738	490.573	11.352	1013.305	
21/12/2021 16:00	3628800	0.744	490.07	11.3	1013.491	
21/12/2021 17:00	3632400	0.741	490.284	11.247	1013.019	
21/12/2021 18:00	3636000	0.739	490.545	11.247	1012.877	
21/12/2021 19:00	3639600	0.745	489.941	11.3	1013.147	
21/12/2021 20:00	3643200	0.744	490.018	11.3	1013.129	
21/12/2021 21:00	3646800	0.747	489.689	11.405	1012.496	
21/12/2021 22:00	3650400	0.747	489.747	11.405	1012.083	
21/12/2021 23:00	3654000	0.746	489.852	11.247	1011.382	
22/12/2021 00:00	3657600	0.745	489.954	11.247	1010.748	
22/12/2021 01:00	3661200	0.741	490.326	11.352	1010.242	
22/12/2021 02:00	3664800	0.75	489.472	11.195	1010.204	
22/12/2021 03:00	3668400	0.742	490.263	11.247	1009.02	
22/12/2021 04:00	3672000	0.738	490.593	11.3	1007.706	
22/12/2021 05:00	3675600	0.737	490.708	11.247	1006.86	
22/12/2021 06:00	3679200	0.734	491.051	11.3	1006.48	
22/12/2021 07:00	3682800	0.726	491.76	11.3	1005.061	
22/12/2021 08:00	3686400	0.733	491.06	11.3	1005.111	
22/12/2021 09:00	3690000	0.73	491.422	11.352	1004.237	
22/12/2021 10:00	3693600	0.724	491.961	11.3	1003.5	
22/12/2021 11:00	3697200	0.721	492.262	11.3	1002.609	
22/12/2021 12:00	3700800	0.722	492.163	11.3	1002.352	
22/12/2021 13:00	3704400	0.713	493.041	11.247	1001.099	
22/12/2021 14:00	3708000	0.716	492.742	11.405	1000.634	
22/12/2021 15:00	3711600	0.715	492.854	11.352	1000.086	
22/12/2021 16:00	3715200	0.711	493.262	11.3	999.362	
22/12/2021 17:00	3718800	0.711	493.249	11.3	999.02	
22/12/2021 18:00	3722400	0.71	493.361	11.247	998.77	

WTP-BH085						
Date and Time	Elapsed Time (Seconds)	Corrected Level Depth To Water (mbgl)	Corrected Pressure (mBar)	Temperature (C)	Barometric Pressure (mBar)	Manual Dip Reading (mbgl)
22/12/2021 19:00	3726000	0.711	493.248	11.352	998.629	
22/12/2021 20:00	3729600	0.71	493.402	11.247	998.137	
22/12/2021 21:00	3733200	0.704	493.991	11.352	997.235	
22/12/2021 22:00	3736800	0.713	493.016	11.247	997.577	
22/12/2021 23:00	3740400	0.703	494.027	11.247	996.625	
23/12/2021 00:00	3744000	0.701	494.203	11.3	996.175	
23/12/2021 01:00	3747600	0.699	494.397	11.247	995.132	
23/12/2021 02:00	3751200	0.704	493.933	11.405	994.891	
23/12/2021 03:00	3754800	0.693	494.999	11.247	993.348	
23/12/2021 04:00	3758400	0.69	495.29	11.405	992.707	
23/12/2021 05:00	3762000	0.69	495.301	11.247	991.924	
23/12/2021 06:00	3765600	0.692	495.142	11.247	991.492	
23/12/2021 07:00	3769200	0.696	494.717	11.247	992.862	
23/12/2021 08:00	3772800	0.706	493.774	11.3	994.181	
23/12/2021 09:00	3776400	0.705	493.833	11.247	994.751	
23/12/2021 10:00	3780000	0.705	493.875	11.3	995.735	
23/12/2021 11:00	3783600	0.711	493.249	11.247	995.926	
23/12/2021 12:00	3787200	0.717	492.667	11.3	996.352	
23/12/2021 13:00	3790800	0.716	492.766	11.247	995.995	
23/12/2021 14:00	3794400	0.712	493.149	11.247	995.671	
23/12/2021 15:00	3798000	0.71	493.327	11.352	995.535	
23/12/2021 16:00	3801600	0.712	493.187	11.352	996.089	
23/12/2021 17:00	3805200	0.72	492.356	11.3	996.899	
23/12/2021 18:00	3808800	0.713	493.026	11.3	996.525	
23/12/2021 19:00	3812400	0.718	492.536	11.247	997.171	
23/12/2021 20:00	3816000	0.718	492.538	11.3	997.19	
23/12/2021 21:00	3819600	0.719	492.517	11.352	997.114	
23/12/2021 22:00	3823200	0.724	491.955	11.3	997.359	
23/12/2021 23:00	3826800	0.714	493.002	11.3	996.135	
24/12/2021 00:00	3830400	0.716	492.787	11.405	995.742	
24/12/2021 01:00	3834000	0.714	493.002	11.352	995.388	
24/12/2021 02:00	3837600	0.718	492.561	11.247	995.314	
24/12/2021 03:00	3841200	0.712	493.174	11.352	994.27	
24/12/2021 04:00	3844800	0.712	493.141	11.247	993.433	
24/12/2021 05:00	3848400	0.708	493.598	11.3	992.525	
24/12/2021 06:00	3852000	0.704	493.898	11.3	991.575	
24/12/2021 07:00	3855600	0.704	493.943	11.352	991.02	
24/12/2021 08:00	3859200	0.703	494.088	11.352	990.815	
24/12/2021 09:00	3862800	0.707	493.611	11.3	990.681	
24/12/2021 10:00	3866400	0.702	494.111	11.3	990.062	
24/12/2021 11:00	3870000	0.7	494.297	11.3	989.994	
24/12/2021 12:00	3873600	0.701	494.258	11.352	989.936	
24/12/2021 13:00	3877200	0.698	494.539	11.352	989.596	
24/12/2021 14:00	3880800	0.699	494.442	11.3	989.79	
24/12/2021 15:00	3884400	0.698	494.55	11.352	989.703	

WTP-BH085						
Date and Time	Elapsed Time (Seconds)	Corrected Level Depth To Water (mbgl)	Corrected Pressure (mBar)	Temperature (C)	Barometric Pressure (mBar)	Manual Dip Reading (mbgl)
24/12/2021 16:00	3888000	0.697	494.63	11.3	990.253	
24/12/2021 17:00	3891600	0.695	494.797	11.247	989.946	
24/12/2021 18:00	3895200	0.694	494.894	11.247	990.204	
24/12/2021 19:00	3898800	0.697	494.612	11.352	990.468	
24/12/2021 20:00	3902400	0.693	495.06	11.3	990.413	
24/12/2021 21:00	3906000	0.69	495.339	11.3	990.074	
24/12/2021 22:00	3909600	0.692	495.116	11.3	989.885	
24/12/2021 23:00	3913200	0.686	495.694	11.247	989.285	
25/12/2021 00:00	3916800	0.686	495.702	11.3	989.476	
25/12/2021 01:00	3920400	0.687	495.608	11.247	989.431	
25/12/2021 02:00	3924000	0.687	495.564	11.3	989.26	
25/12/2021 03:00	3927600	0.683	496.047	11.3	988.481	
25/12/2021 04:00	3931200	0.68	496.259	11.247	988.189	
25/12/2021 05:00	3934800	0.677	496.585	11.3	988.06	
25/12/2021 06:00	3938400	0.677	496.575	11.3	987.776	
25/12/2021 07:00	3942000	0.675	496.824	11.3	987.999	
25/12/2021 08:00	3945600	0.672	497.055	11.3	987.591	
25/12/2021 09:00	3949200	0.678	496.458	11.247	988.699	
25/12/2021 10:00	3952800	0.673	496.983	11.195	988.33	
25/12/2021 11:00	3956400	0.671	497.159	11.247	988.294	
25/12/2021 12:00	3960000	0.67	497.318	11.352	988.235	
25/12/2021 13:00	3963600	0.665	497.805	11.3	987.727	
25/12/2021 14:00	3967200	0.666	497.642	11.3	987.595	
25/12/2021 15:00	3970800	0.662	498.053	11.3	987.597	
25/12/2021 16:00	3974400	0.656	498.651	11.247	987.569	
25/12/2021 17:00	3978000	0.658	498.405	11.352	988.034	
25/12/2021 18:00	3981600	0.656	498.647	11.247	988.045	
25/12/2021 19:00	3985200	0.66	498.289	11.3	988.78	
25/12/2021 20:00	3988800	0.657	498.562	11.247	988.722	
25/12/2021 21:00	3992400	0.653	498.92	11.3	988.68	
25/12/2021 22:00	3996000	0.65	499.279	11.195	988.456	
25/12/2021 23:00	3999600	0.655	498.702	11.3	988.899	
26/12/2021 00:00	4003200	0.65	499.204	11.3	988.514	
26/12/2021 01:00	4006800	0.656	498.625	11.195	988.934	
26/12/2021 02:00	4010400	0.654	498.817	11.247	989.176	
26/12/2021 03:00	4014000	0.65	499.259	11.3	989.642	
26/12/2021 04:00	4017600	0.654	498.865	11.247	989.719	
26/12/2021 05:00	4021200	0.65	499.22	11.247	989.719	
26/12/2021 06:00	4024800	0.653	498.938	11.247	990.06	
26/12/2021 07:00	4028400	0.654	498.823	11.3	990.61	
26/12/2021 08:00	4032000	0.653	498.908	11.247	990.622	
26/12/2021 09:00	4035600	0.651	499.093	11.195	991.066	
26/12/2021 10:00	4039200	0.654	498.8	11.3	991.519	
26/12/2021 11:00	4042800	0.654	498.872	11.3	991.861	
26/12/2021 12:00	4046400	0.649	499.367	11.3	991.72	

WTP-BH085						
Date and Time	Elapsed Time (Seconds)	Corrected Level Depth To Water (mbgl)	Corrected Pressure (mBar)	Temperature (C)	Barometric Pressure (mBar)	Manual Dip Reading (mbgl)
26/12/2021 13:00	4050000	0.642	499.975	11.247	991.387	
26/12/2021 14:00	4053600	0.643	499.945	11.247	991.654	
26/12/2021 15:00	4057200	0.64	500.219	11.3	991.045	
26/12/2021 16:00	4060800	0.633	500.876	11.3	991.216	
26/12/2021 17:00	4064400	0.629	501.274	11.195	991.189	
26/12/2021 18:00	4068000	0.628	501.414	11.247	990.953	
26/12/2021 19:00	4071600	0.622	501.975	11.247	990.51	
26/12/2021 20:00	4075200	0.622	501.962	11.247	989.872	
26/12/2021 21:00	4078800	0.616	502.532	11.3	989.619	
26/12/2021 22:00	4082400	0.614	502.807	11.3	989.048	
26/12/2021 23:00	4086000	0.616	502.612	11.247	988.69	
27/12/2021 00:00	4089600	0.614	502.743	11.247	988.205	
27/12/2021 01:00	4093200	0.61	503.182	11.195	987.331	
27/12/2021 02:00	4096800	0.607	503.431	11.3	986.06	
27/12/2021 03:00	4100400	0.607	503.448	11.247	985.549	
27/12/2021 04:00	4104000	0.607	503.464	11.247	984.648	
27/12/2021 05:00	4107600	0.606	503.557	11.3	984.043	
27/12/2021 06:00	4111200	0.604	503.72	11.3	983.467	
27/12/2021 07:00	4114800	0.603	503.819	11.3	982.422	
27/12/2021 08:00	4118400	0.599	504.265	11.3	981.799	
27/12/2021 09:00	4122000	0.604	503.72	11.3	982.462	
27/12/2021 10:00	4125600	0.605	503.602	11.3	981.989	
27/12/2021 11:00	4129200	0.606	503.568	11.3	981.728	
27/12/2021 12:00	4132800	0.606	503.539	11.3	980.339	
27/12/2021 13:00	4136400	0.604	503.704	11.247	979.503	
27/12/2021 14:00	4140000	0.607	503.448	11.142	979.363	
27/12/2021 15:00	4143600	0.602	503.987	11.247	978.748	
27/12/2021 16:00	4147200	0.61	503.115	11.247	980.033	
27/12/2021 17:00	4150800	0.612	502.926	11.195	980.083	
27/12/2021 18:00	4154400	0.613	502.828	11.195	980.476	
27/12/2021 19:00	4158000	0.625	501.679	11.195	981.625	
27/12/2021 20:00	4161600	0.623	501.904	11.247	981.125	
27/12/2021 21:00	4165200	0.622	501.991	11.247	981.275	
27/12/2021 22:00	4168800	0.624	501.787	11.3	981.618	
27/12/2021 23:00	4172400	0.628	501.41	11.247	982.211	
28/12/2021 00:00	4176000	0.632	500.998	11.195	981.834	
28/12/2021 01:00	4179600	0.629	501.311	11.247	981.364	
28/12/2021 02:00	4183200	0.626	501.624	11.195	980.321	
28/12/2021 03:00	4186800	0.622	501.998	11.3	980.521	
28/12/2021 04:00	4190400	0.614	502.765	11.3	980.758	
28/12/2021 05:00	4194000	0.617	502.435	11.3	981.738	
28/12/2021 06:00	4197600	0.61	503.145	11.247	982.662	
28/12/2021 07:00	4201200	0.61	503.18	11.247	984.518	
28/12/2021 08:00	4204800	0.621	502.082	11.142	987.11	
28/12/2021 09:00	4208400	0.619	502.244	11.142	989.135	

WTP-BH085						
Date and Time	Elapsed Time (Seconds)	Corrected Level Depth To Water (mbgl)	Corrected Pressure (mBar)	Temperature (C)	Barometric Pressure (mBar)	Manual Dip Reading (mbgl)
28/12/2021 10:00	4212000	0.614	502.779	11.247	990.179	
28/12/2021 11:00	4215600	0.619	502.265	11.142	991.596	
28/12/2021 12:00	4219200	0.62	502.21	11.3	992.778	
28/12/2021 13:00	4222800	0.617	502.463	11.195	993.133	
28/12/2021 14:00	4226400	0.616	502.526	11.195	993.661	
28/12/2021 15:00	4230000	0.613	502.856	11.3	994.319	
28/12/2021 16:00	4233600	0.617	502.452	11.142	994.483	
28/12/2021 17:00	4237200	0.619	502.234	11.195	995.314	
28/12/2021 18:00	4240800	0.615	502.706	11.195	995.137	
28/12/2021 19:00	4244400	0.619	502.307	11.247	994.611	
28/12/2021 20:00	4248000	0.609	503.218	11.247	994.292	
28/12/2021 21:00	4251600	0.614	502.752	11.195	994.855	
28/12/2021 22:00	4255200	0.607	503.402	11.195	993.85	
28/12/2021 23:00	4258800	0.61	503.187	11.247	993.376	
29/12/2021 00:00	4262400	0.607	503.446	11.247	992.526	
29/12/2021 01:00	4266000	0.611	503.066	11.247	992.019	
29/12/2021 02:00	4269600	0.603	503.809	11.195	990.783	
29/12/2021 03:00	4273200	0.6	504.126	11.3	989.503	
29/12/2021 04:00	4276800	0.589	505.217	11.195	987.424	
29/12/2021 05:00	4280400	0.575	506.61	11.3	985.245	
29/12/2021 06:00	4284000	0.571	506.97	11.3	984.117	
29/12/2021 07:00	4287600	0.573	506.783	11.3	985.014	
29/12/2021 08:00	4291200	0.575	506.565	11.247	986.806	
29/12/2021 09:00	4294800	0.581	506.041	11.3	988.769	
29/12/2021 10:00	4298400	0.585	505.624	11.3	991.02	
29/12/2021 11:00	4302000	0.589	505.173	11.142	992.412	
29/12/2021 12:00	4305600	0.591	505.017	11.247	993.32	
29/12/2021 13:00	4309200	0.595	504.666	11.195	994.124	
29/12/2021 14:00	4312800	0.592	504.871	11.142	994.252	
29/12/2021 15:00	4316400	0.592	504.961	11.247	993.849	
29/12/2021 16:00	4320000	0.599	504.206	11.247	994.308	
29/12/2021 17:00	4323600	0.599	504.267	11.142	994.56	
29/12/2021 18:00	4327200	0.597	504.429	11.247	994.44	
29/12/2021 19:00	4330800	0.598	504.359	11.142	994.882	
29/12/2021 20:00	4334400	0.595	504.591	11.247	994.041	
29/12/2021 21:00	4338000	0.598	504.324	11.247	994.249	
29/12/2021 22:00	4341600	0.602	503.903	11.247	995.025	
29/12/2021 23:00	4345200	0.6	504.134	11.142	994.693	
30/12/2021 00:00	4348800	0.605	503.686	11.142	995.022	
30/12/2021 01:00	4352400	0.607	503.423	11.247	995.032	
30/12/2021 02:00	4356000	0.613	502.848	11.247	995.962	
30/12/2021 03:00	4359600	0.61	503.143	11.247	996.022	
30/12/2021 04:00	4363200	0.612	502.984	11.142	997.144	
30/12/2021 05:00	4366800	0.621	502.075	11.142	997.816	
30/12/2021 06:00	4370400	0.615	502.694	11.195	997.455	

WTP-BH085						
Date and Time	Elapsed Time (Seconds)	Corrected Level Depth To Water (mbgl)	Corrected Pressure (mBar)	Temperature (C)	Barometric Pressure (mBar)	Manual Dip Reading (mbgl)
30/12/2021 07:00	4374000	0.618	502.405	11.247	997.706	
30/12/2021 08:00	4377600	0.618	502.389	11.247	998.018	
30/12/2021 09:00	4381200	0.625	501.722	11.195	999.373	
30/12/2021 10:00	4384800	0.631	501.07	11.247	999.633	
30/12/2021 11:00	4388400	0.63	501.237	11.247	999.642	
30/12/2021 12:00	4392000	0.622	502.027	11.142	998.929	
30/12/2021 13:00	4395600	0.633	500.931	11.195	999.75	
30/12/2021 14:00	4399200	0.616	502.6	11.142	998.296	
30/12/2021 15:00	4402800	0.612	502.957	11.195	998.847	
30/12/2021 16:00	4406400	0.592	504.925	11.195	997.885	
30/12/2021 17:00	4410000	0.585	505.567	11.247	997.796	
30/12/2021 18:00	4413600	0.586	505.475	11.195	998.4	
30/12/2021 19:00	4417200	0.575	506.618	11.195	997.197	
30/12/2021 20:00	4420800	0.562	507.885	11.142	997.505	
30/12/2021 21:00	4424400	0.552	508.829	11.195	996.583	
30/12/2021 22:00	4428000	0.543	509.675	11.247	996.823	
30/12/2021 23:00	4431600	0.534	510.628	11.247	996.402	
31/12/2021 00:00	4435200	0.526	511.404	11.195	995.841	
31/12/2021 01:00	4438800	0.524	511.564	11.195	996.331	
31/12/2021 02:00	4442400	0.526	511.348	11.142	996.823	
31/12/2021 03:00	4446000	0.524	511.626	11.142	996.662	
31/12/2021 04:00	4449600	0.523	511.663	11.195	996.943	
31/12/2021 05:00	4453200	0.531	510.869	11.247	997.344	
31/12/2021 06:00	4456800	0.533	510.718	11.142	998.517	
31/12/2021 07:00	4460400	0.537	510.347	11.247	999.049	
31/12/2021 08:00	4464000	0.542	509.822	11.142	1000.833	
31/12/2021 09:00	4467600	0.547	509.293	11.195	1001.856	
31/12/2021 10:00	4471200	0.548	509.191	11.247	1002.217	
31/12/2021 11:00	4474800	0.558	508.252	11.247	1003.688	
31/12/2021 12:00	4478400	0.563	507.802	11.195	1003.939	
31/12/2021 13:00	4482000	0.56	508.048	11.142	1004.263	
31/12/2021 14:00	4485600	0.563	507.726	11.142	1004.704	
31/12/2021 15:00	4489200	0.57	507.105	11.195	1004.341	
31/12/2021 16:00	4492800	0.568	507.305	11.247	1004.28	
31/12/2021 17:00	4496400	0.572	506.92	11.195	1003.638	
31/12/2021 18:00	4500000	0.568	507.305	11.195	1003.016	
31/12/2021 19:00	4503600	0.572	506.927	11.195	1003.217	
31/12/2021 20:00	4507200	0.572	506.897	11.247	1002.144	
31/12/2021 21:00	4510800	0.567	507.375	11.247	1001.252	
31/12/2021 22:00	4514400	0.566	507.499	11.195	1000.219	
31/12/2021 23:00	4518000	0.565	507.591	11.142	999.338	
01/01/2022 00:00	4521600	0.57	507.092	11.195	999.148	
01/01/2022 01:00	4525200	0.563	507.748	11.195	996.954	
01/01/2022 02:00	4528800	0.563	507.788	11.247	995.752	
01/01/2022 03:00	4532400	0.558	508.273	11.09	994.258	

WTP-BH085						
Date and Time	Elapsed Time (Seconds)	Corrected Level Depth To Water (mbgl)	Corrected Pressure (mBar)	Temperature (C)	Barometric Pressure (mBar)	Manual Dip Reading (mbgl)
01/01/2022 04:00	4536000	0.559	508.113	11.142	993.847	
01/01/2022 05:00	4539600	0.562	507.884	11.247	993.587	
01/01/2022 06:00	4543200	0.574	506.728	11.09	995.33	
01/01/2022 07:00	4546800	0.579	506.237	11.195	996.573	
01/01/2022 08:00	4550400	0.586	505.511	11.142	997.219	
01/01/2022 09:00	4554000	0.593	504.846	11.142	998.593	
01/01/2022 10:00	4557600	0.594	504.703	11.195	998.994	
01/01/2022 11:00	4561200	0.597	504.412	11.247	999.602	
01/01/2022 12:00	4564800	0.598	504.331	11.247	999.328	
01/01/2022 13:00	4568400	0.603	503.834	11.142	999.368	
01/01/2022 14:00	4572000	0.6	504.174	11.247	998.716	
01/01/2022 15:00	4575600	0.607	503.489	11.09	999.338	
01/01/2022 16:00	4579200	0.607	503.41	11.142	999.97	
01/01/2022 17:00	4582800	0.607	503.41	11.195	1000.228	
01/01/2022 18:00	4586400	0.614	502.764	11.195	1000.578	
01/01/2022 19:00	4590000	0.614	502.762	11.142	1000.44	
01/01/2022 20:00	4593600	0.616	502.522	11.247	1000.723	
01/01/2022 21:00	4597200	0.618	502.397	11.195	1000.531	
01/01/2022 22:00	4600800	0.618	502.411	11.247	1000.006	
01/01/2022 23:00	4604400	0.622	502.001	11.195	1000.04	
02/01/2022 00:00	4608000	0.619	502.289	11.195	999.516	
02/01/2022 01:00	4611600	0.618	502.416	11.142	998.776	
02/01/2022 02:00	4615200	0.615	502.654	11.195	998.145	
02/01/2022 03:00	4618800	0.616	502.539	11.142	998.18	
02/01/2022 04:00	4622400	0.62	502.147	11.195	997.765	
02/01/2022 05:00	4626000	0.621	502.106	11.247	997.65	
02/01/2022 06:00	4629600	0.619	502.31	11.195	997.071	
02/01/2022 07:00	4633200	0.621	502.075	11.195	997.128	
02/01/2022 08:00	4636800	0.618	502.393	11.142	996.256	
02/01/2022 09:00	4640400	0.627	501.499	11.142	997.328	
02/01/2022 10:00	4644000	0.627	501.526	11.195	997.085	
02/01/2022 11:00	4647600	0.632	501.013	11.195	997.126	
02/01/2022 12:00	4651200	0.63	501.194	11.195	996.471	
02/01/2022 13:00	4654800	0.633	500.935	11.195	996.554	
02/01/2022 14:00	4658400	0.628	501.372	11.195	996.825	
02/01/2022 15:00	4662000	0.628	501.356	11.195	996.96	
02/01/2022 16:00	4665600	0.633	500.874	11.195	997.56	
02/01/2022 17:00	4669200	0.633	500.928	11.195	997.861	
02/01/2022 18:00	4672800	0.631	501.103	11.195	998.041	
02/01/2022 19:00	4676400	0.632	501.023	11.142	998.395	
02/01/2022 20:00	4680000	0.637	500.499	11.195	999.059	
02/01/2022 21:00	4683600	0.638	500.453	11.195	999.223	
02/01/2022 22:00	4687200	0.642	500.033	11.142	999.681	
02/01/2022 23:00	4690800	0.636	500.568	11.142	999.323	
03/01/2022 00:00	4694400	0.64	500.196	11.142	999.695	

WTP-BH085						
Date and Time	Elapsed Time (Seconds)	Corrected Level Depth To Water (mbgl)	Corrected Pressure (mBar)	Temperature (C)	Barometric Pressure (mBar)	Manual Dip Reading (mbgl)
03/01/2022 01:00	4698000	0.639	500.324	11.195	999.411	
03/01/2022 02:00	4701600	0.642	500.046	11.142	999.668	
03/01/2022 03:00	4705200	0.638	500.367	11.142	999.111	
03/01/2022 04:00	4708800	0.64	500.206	11.142	998.917	
03/01/2022 05:00	4712400	0.632	500.99	11.142	998.073	
03/01/2022 06:00	4716000	0.635	500.686	11.142	998.26	
03/01/2022 07:00	4719600	0.637	500.542	11.142	997.93	
03/01/2022 08:00	4723200	0.63	501.177	11.142	997.472	
03/01/2022 09:00	4726800	0.636	500.636	11.142	998.073	
03/01/2022 10:00	4730400	0.635	500.711	11.142	997.88	
03/01/2022 11:00	4734000	0.636	500.622	11.142	997.672	
03/01/2022 12:00	4737600	0.636	500.585	11.142	997.355	
03/01/2022 13:00	4741200	0.635	500.673	11.142	996.794	
03/01/2022 14:00	4744800	0.631	501.084	11.195	996.109	
03/01/2022 15:00	4748400	0.625	501.695	11.142	995.241	
03/01/2022 16:00	4752000	0.621	502.07	11.195	993.999	
03/01/2022 17:00	4755600	0.623	501.857	11.195	993.444	
03/01/2022 18:00	4759200	0.622	502.002	11.142	992.628	
03/01/2022 19:00	4762800	0.625	501.732	11.195	993.155	
03/01/2022 20:00	4766400	0.623	501.876	11.195	994.844	
03/01/2022 21:00	4770000	0.637	500.502	11.142	997.32	
03/01/2022 22:00	4773600	0.64	500.175	11.142	998.889	
03/01/2022 23:00	4777200	0.643	499.932	11.195	999.862	
04/01/2022 00:00	4780800	0.643	499.893	11.142	1000.707	
04/01/2022 01:00	4784400	0.641	500.101	11.142	1001.328	
04/01/2022 02:00	4788000	0.633	500.871	11.142	1001.208	
04/01/2022 03:00	4791600	0.643	499.884	11.142	1002.136	
04/01/2022 04:00	4795200	0.635	500.699	11.195	1002.229	
04/01/2022 05:00	4798800	0.643	499.935	11.142	1003.622	
04/01/2022 06:00	4802400	0.64	500.251	11.142	1004.016	
04/01/2022 07:00	4806000	0.637	500.534	11.195	1004.7	
04/01/2022 08:00	4809600	0.638	500.44	11.142	1004.951	
04/01/2022 09:00	4813200	0.64	500.181	11.142	1006.392	
04/01/2022 10:00	4816800	0.641	500.091	11.195	1006.858	
04/01/2022 11:00	4820400	0.641	500.09	11.142	1007.074	
04/01/2022 12:00	4824000	0.646	499.622	11.142	1007.543	
04/01/2022 13:00	4827600	0.649	499.336	11.142	1008.125	
04/01/2022 14:00	4831200	0.648	499.478	11.142	1008.101	
04/01/2022 15:00	4834800	0.646	499.639	11.195	1007.902	
04/01/2022 16:00	4838400	0.647	499.512	11.195	1008.443	
04/01/2022 17:00	4842000	0.646	499.605	11.142	1008.506	
04/01/2022 18:00	4845600	0.65	499.265	11.142	1009.024	
04/01/2022 19:00	4849200	0.655	498.718	11.142	1009.275	
04/01/2022 20:00	4852800	0.657	498.541	11.142	1010.103	
04/01/2022 21:00	4856400	0.656	498.621	11.142	1010.2	

WTP-BH085						
Date and Time	Elapsed Time (Seconds)	Corrected Level Depth To Water (mbgl)	Corrected Pressure (mBar)	Temperature (C)	Barometric Pressure (mBar)	Manual Dip Reading (mbgl)
04/01/2022 22:00	4860000	0.659	498.389	11.142	1010.669	
04/01/2022 23:00	4863600	0.661	498.191	11.142	1010.867	
05/01/2022 00:00	4867200	0.662	498.077	11.142	1010.922	
05/01/2022 01:00	4870800	0.66	498.282	11.142	1010.717	
05/01/2022 02:00	4874400	0.656	498.686	11.195	1010.393	
05/01/2022 03:00	4878000	0.667	497.578	11.142	1011.479	
05/01/2022 04:00	4881600	0.665	497.779	11.142	1011.634	
05/01/2022 05:00	4885200	0.67	497.248	11.142	1011.987	
05/01/2022 06:00	4888800	0.669	497.386	11.142	1012.382	
05/01/2022 07:00	4892400	0.674	496.844	11.09	1013.08	
05/01/2022 08:00	4896000	0.673	496.997	11.142	1013.48	
05/01/2022 09:00	4899600	0.683	495.993	11.142	1014.78	
05/01/2022 10:00	4903200	0.682	496.089	11.142	1015.039	
05/01/2022 11:00	4906800	0.685	495.842	11.142	1015.523	
05/01/2022 12:00	4910400	0.686	495.707	11.142	1015.717	
05/01/2022 13:00	4914000	0.683	495.964	11.142	1015.756	
05/01/2022 14:00	4917600	0.683	495.961	11.195	1015.248	
05/01/2022 15:00	4921200	0.685	495.828	11.142	1015.418	
05/01/2022 16:00	4924800	0.68	496.345	11.195	1015.514	
05/01/2022 17:00	4928400	0.684	495.865	11.142	1015.973	
05/01/2022 18:00	4932000	0.686	495.685	11.142	1016.212	
05/01/2022 19:00	4935600	0.686	495.703	11.142	1015.839	
05/01/2022 20:00	4939200	0.687	495.575	11.09	1015.828	
05/01/2022 21:00	4942800	0.688	495.511	11.09	1015.123	
05/01/2022 22:00	4946400	0.686	495.676	11.142	1014.269	
05/01/2022 23:00	4950000	0.682	496.117	11.142	1013.473	
06/01/2022 00:00	4953600	0.675	496.836	11.142	1011.748	
06/01/2022 01:00	4957200	0.667	497.592	11.142	1009.987	
06/01/2022 02:00	4960800	0.671	497.153	11.142	1009.421	
06/01/2022 03:00	4964400	0.668	497.428	11.142	1007.667	
06/01/2022 04:00	4968000	0.654	498.851	11.142	1005.12	
06/01/2022 05:00	4971600	0.656	498.637	11.09	1004.367	
06/01/2022 06:00	4975200	0.646	499.652	11.142	1001.717	
06/01/2022 07:00	4978800	0.645	499.712	11.09	1000.04	
06/01/2022 08:00	4982400	0.635	500.675	11.142	998.507	
06/01/2022 09:00	4986000	0.642	500.018	11.09	999.261	
06/01/2022 10:00	4989600	0.64	500.242	11.142	998.94	
06/01/2022 11:00	4993200	0.641	500.073	11.09	998.91	
06/01/2022 12:00	4996800	0.644	499.832	11.142	999.527	
06/01/2022 13:00	5000400	0.644	499.808	11.09	999.589	
06/01/2022 14:00	5004000	0.647	499.531	11.09	999.925	
06/01/2022 15:00	5007600	0.642	500.065	11.09	1000.515	
06/01/2022 16:00	5011200	0.643	499.923	11.09	1000.184	
06/01/2022 17:00	5014800	0.645	499.681	11.09	1000.544	
06/01/2022 18:00	5018400	0.644	499.798	11.142	1001.158	

WTP-BH085						
Date and Time	Elapsed Time (Seconds)	Corrected Level Depth To Water (mbgl)	Corrected Pressure (mBar)	Temperature (C)	Barometric Pressure (mBar)	Manual Dip Reading (mbgl)
06/01/2022 19:00	5022000	0.643	499.938	11.142	1001.136	
06/01/2022 20:00	5025600	0.644	499.802	11.09	1001.546	
06/01/2022 21:00	5029200	0.639	500.285	11.142	1001.439	
06/01/2022 22:00	5032800	0.644	499.801	11.09	1002.375	
06/01/2022 23:00	5036400	0.647	499.525	11.09	1002.355	
07/01/2022 00:00	5040000	0.644	499.826	11.09	1002.705	
07/01/2022 01:00	5043600	0.642	499.974	11.142	1002.696	
07/01/2022 02:00	5047200	0.633	500.935	11.09	1002.246	
07/01/2022 03:00	5050800	0.639	500.3	11.09	1003.591	
07/01/2022 04:00	5054400	0.639	500.3	11.142	1003.494	
07/01/2022 05:00	5058000	0.638	500.404	11.142	1003.685	
07/01/2022 06:00	5061600	0.641	500.146	11.09	1004.277	
07/01/2022 07:00	5065200	0.639	500.345	11.142	1003.627	
07/01/2022 08:00	5068800	0.639	500.308	11.09	1003.938	
07/01/2022 09:00	5072400	0.637	500.493	11.142	1004.306	
07/01/2022 10:00	5076000	0.63	501.178	11.09	1003.837	
07/01/2022 11:00	5079600	0.624	501.811	11.09	1003.913	
07/01/2022 12:00	5083200	0.618	502.415	11.09	1004.669	
07/01/2022 13:00	5086800	0.622	501.974	11.142	1006.256	
07/01/2022 14:00	5090400	0.614	502.728	11.142	1006.212	
07/01/2022 15:00	5094000	0.608	503.32	11.037	1006.642	
07/01/2022 16:00	5097600	0.605	503.638	11.09	1006.936	
07/01/2022 17:00	5101200	0.606	503.591	11.142	1007.596	
07/01/2022 18:00	5104800	0.604	503.782	11.09	1007.68	
07/01/2022 19:00	5108400	0.6	504.095	11.09	1007.485	
07/01/2022 20:00	5112000	0.596	504.557	11.142	1006.867	
07/01/2022 21:00	5115600	0.594	504.748	11.09	1006.595	
07/01/2022 22:00	5119200	0.589	505.204	11.142	1004.978	
07/01/2022 23:00	5122800	0.584	505.664	11.09	1003.55	
08/01/2022 00:00	5126400	0.588	505.355	11.09	1002.498	
08/01/2022 01:00	5130000	0.574	506.715	11.142	1000.509	
08/01/2022 02:00	5133600	0.565	507.574	11.142	998.053	
08/01/2022 03:00	5137200	0.562	507.844	11.037	996.736	
08/01/2022 04:00	5140800	0.556	508.406	11.142	995.033	
08/01/2022 05:00	5144400	0.553	508.786	11.142	994.299	
08/01/2022 06:00	5148000	0.549	509.163	11.09	992.659	
08/01/2022 07:00	5151600	0.526	511.415	11.09	992.536	
08/01/2022 08:00	5155200	0.526	511.36	11.037	992.332	
08/01/2022 09:00	5158800	0.509	513.018	11.09	992.292	
08/01/2022 10:00	5162400	0.505	513.439	11.142	992.247	
08/01/2022 11:00	5166000	0.498	514.137	11.142	992.436	
08/01/2022 12:00	5169600	0.497	514.208	11.037	992.441	
08/01/2022 13:00	5173200	0.496	514.29	11.142	992.58	
08/01/2022 14:00	5176800	0.492	514.699	11.09	992.504	
08/01/2022 15:00	5180400	0.496	514.324	11.142	993.019	

WTP-BH085						
Date and Time	Elapsed Time (Seconds)	Corrected Level Depth To Water (mbgl)	Corrected Pressure (mBar)	Temperature (C)	Barometric Pressure (mBar)	Manual Dip Reading (mbgl)
08/01/2022 16:00	5184000	0.502	513.785	11.142	993.558	
08/01/2022 17:00	5187600	0.507	513.221	11.037	994.552	
08/01/2022 18:00	5191200	0.509	513.07	11.09	994.901	
08/01/2022 19:00	5194800	0.5	513.95	11.037	994.947	
08/01/2022 20:00	5198400	0.503	513.684	11.09	994.939	
08/01/2022 21:00	5202000	0.513	512.67	11.037	995.576	
08/01/2022 22:00	5205600	0.504	513.511	11.142	994.718	
08/01/2022 23:00	5209200	0.511	512.815	11.09	995.749	
09/01/2022 00:00	5212800	0.509	513.091	11.09	995.945	
09/01/2022 01:00	5216400	0.515	512.419	11.037	996.241	
09/01/2022 02:00	5220000	0.507	513.261	11.09	996.131	
09/01/2022 03:00	5223600	0.512	512.787	11.142	996.034	
09/01/2022 04:00	5227200	0.519	512.063	11.09	996.441	
09/01/2022 05:00	5230800	0.52	511.967	11.037	996.753	
09/01/2022 06:00	5234400	0.527	511.261	11.037	997.222	
09/01/2022 07:00	5238000	0.518	512.156	11.09	996.585	
09/01/2022 08:00	5241600	0.52	511.965	11.142	997.093	
09/01/2022 09:00	5245200	0.522	511.729	11.142	997.506	
09/01/2022 10:00	5248800	0.527	511.269	11.142	997.433	
09/01/2022 11:00	5252400	0.525	511.518	11.037	997.497	
09/01/2022 12:00	5256000	0.523	511.694	11.09	997.106	
09/01/2022 13:00	5259600	0.529	511.044	11.037	997.675	
09/01/2022 14:00	5263200	0.529	511.051	11.09	997.689	
09/01/2022 15:00	5266800	0.537	510.296	11.037	998.246	
09/01/2022 16:00	5270400	0.539	510.063	11.037	998.833	
09/01/2022 17:00	5274000	0.541	509.925	11.142	999.251	
09/01/2022 18:00	5277600	0.546	509.388	11.037	999.745	
09/01/2022 19:00	5281200	0.543	509.698	11.09	999.99	
09/01/2022 20:00	5284800	0.55	509.032	11.09	1000.477	
09/01/2022 21:00	5288400	0.549	509.118	11.142	1000.709	
09/01/2022 22:00	5292000	0.563	507.793	11.037	1001.991	
09/01/2022 23:00	5295600	0.556	508.424	11.037	1002.011	
10/01/2022 00:00	5299200	0.556	508.408	11.09	1002.581	
10/01/2022 01:00	5302800	0.567	507.372	11.037	1003.596	
10/01/2022 02:00	5306400	0.553	508.747	11.037	1002.871	
10/01/2022 03:00	5310000	0.553	508.784	11.09	1003.388	
10/01/2022 04:00	5313600	0.556	508.494	11.09	1003.737	
10/01/2022 05:00	5317200	0.556	508.445	11.09	1003.904	
10/01/2022 06:00	5320800	0.556	508.412	11.037	1004.33	
10/01/2022 07:00	5324400	0.56	508.005	11.09	1005.349	
10/01/2022 08:00	5328000	0.557	508.33	11.037	1005.299	
10/01/2022 09:00	5331600	0.564	507.667	11.09	1006.042	
10/01/2022 10:00	5335200	0.568	507.319	11.037	1007.021	
10/01/2022 11:00	5338800	0.564	507.633	11.09	1007.023	
10/01/2022 12:00	5342400	0.569	507.161	11.037	1007.238	

WTP-BH085						
Date and Time	Elapsed Time (Seconds)	Corrected Level Depth To Water (mbgl)	Corrected Pressure (mBar)	Temperature (C)	Barometric Pressure (mBar)	Manual Dip Reading (mbgl)
10/01/2022 13:00	5346000	0.568	507.237	11.037	1007.516	
10/01/2022 14:00	5349600	0.574	506.647	11.09	1008.187	
10/01/2022 15:00	5353200	0.575	506.565	11.037	1009.017	
10/01/2022 16:00	5356800	0.571	506.936	11.09	1010.323	
10/01/2022 17:00	5360400	0.576	506.464	11.037	1011.544	
10/01/2022 18:00	5364000	0.584	505.716	11.09	1013.319	
10/01/2022 19:00	5367600	0.58	506.121	11.037	1014.136	
10/01/2022 20:00	5371200	0.576	506.439	11.09	1014.726	
10/01/2022 21:00	5374800	0.585	505.642	11.09	1016.293	
10/01/2022 22:00	5378400	0.585	505.556	11.037	1017.245	
10/01/2022 23:00	5382000	0.589	505.17	11.09	1018.067	
11/01/2022 00:00	5385600	0.59	505.14	11.09	1018.807	
11/01/2022 01:00	5389200	0.596	504.558	11.09	1019.744	
11/01/2022 02:00	5392800	0.591	504.971	11.142	1020.064	
11/01/2022 03:00	5396400	0.597	504.445	11.037	1020.606	
11/01/2022 04:00	5400000	0.604	503.75	11.09	1021.737	
11/01/2022 05:00	5403600	0.596	504.507	11.09	1021.749	
11/01/2022 06:00	5407200	0.606	503.507	11.037	1022.787	
11/01/2022 07:00	5410800	0.605	503.617	11.09	1023.409	
11/01/2022 08:00	5414400	0.61	503.154	11.037	1024.383	
11/01/2022 09:00	5418000	0.611	503.032	11.142	1025.377	
11/01/2022 10:00	5421600	0.617	502.517	11.09	1026.462	
11/01/2022 11:00	5425200	0.626	501.553	11.09	1027.544	
11/01/2022 12:00	5428800	0.621	502.088	11.09	1027.306	
11/01/2022 13:00	5432400	0.623	501.898	11.142	1027.577	
11/01/2022 14:00	5436000	0.621	502.097	11.09	1027.593	
11/01/2022 15:00	5439600	0.621	502.039	11.037	1027.985	
11/01/2022 16:00	5443200	0.625	501.696	11.09	1028.645	
11/01/2022 17:00	5446800	0.628	501.363	11.09	1029.275	
11/01/2022 18:00	5450400	0.632	501.015	11.09	1030.392	
11/01/2022 19:00	5454000	0.638	500.446	11.037	1031.058	
11/01/2022 20:00	5457600	0.64	500.178	11.037	1031.858	
11/01/2022 21:00	5461200	0.646	499.67	11.09	1032.981	
11/01/2022 22:00	5464800	0.647	499.569	11.037	1033.06	
11/01/2022 23:00	5468400	0.652	499.075	11.09	1033.99	
12/01/2022 00:00	5472000	0.649	499.292	11.037	1033.87	
12/01/2022 01:00	5475600	0.654	498.888	11.037	1034.155	
12/01/2022 02:00	5479200	0.648	499.391	11.037	1034.244	
12/01/2022 03:00	5482800	0.653	498.959	11.037	1035.091	
12/01/2022 04:00	5486400	0.655	498.786	11.037	1035.087	
12/01/2022 05:00	5490000	0.659	498.316	11.037	1035.734	
12/01/2022 06:00	5493600	0.658	498.485	11.037	1035.98	
12/01/2022 07:00	5497200	0.664	497.846	11.037	1036.737	
12/01/2022 08:00	5500800	0.661	498.192	11.037	1036.687	
12/01/2022 09:00	5504400	0.667	497.569	11.09	1037.391	

WTP-BH085						
Date and Time	Elapsed Time (Seconds)	Corrected Level Depth To Water (mbgl)	Corrected Pressure (mBar)	Temperature (C)	Barometric Pressure (mBar)	Manual Dip Reading (mbgl)
12/01/2022 10:00	5508000	0.667	497.554	11.037	1037.503	
12/01/2022 11:00	5511600	0.67	497.25	11.09	1037.651	
12/01/2022 12:00	5515200	0.663	497.938	11.037	1037.059	
12/01/2022 13:00	5518800	0.662	498.096	11.037	1036.783	
12/01/2022 14:00	5522400	0.665	497.729	11.037	1036.262	
12/01/2022 15:00	5526000	0.665	497.788	11.09	1035.869	
12/01/2022 16:00	5529600	0.66	498.263	11.037	1035.847	
12/01/2022 17:00	5533200	0.664	497.849	11.09	1036.164	
12/01/2022 18:00	5536800	0.669	497.385	11.037	1036.843	
12/01/2022 19:00	5540400	0.667	497.62	11.09	1036.629	
12/01/2022 20:00	5544000	0.671	497.195	11.09	1036.995	
12/01/2022 21:00	5547600	0.674	496.869	11.037	1037.181	
12/01/2022 22:00	5551200	0.675	496.748	11.037	1037.361	
12/01/2022 23:00	5554800	0.672	497.115	11.09	1036.897	
13/01/2022 00:00	5558400	0.674	496.889	11.037	1037.339	
13/01/2022 01:00	5562000	0.675	496.761	11.09	1037.133	
13/01/2022 02:00	5565600	0.676	496.718	11.037	1036.977	
13/01/2022 03:00	5569200	0.681	496.212	11.09	1037.327	
13/01/2022 04:00	5572800	0.677	496.572	10.984	1036.627	
13/01/2022 05:00	5576400	0.679	496.414	11.037	1036.689	
13/01/2022 06:00	5580000	0.676	496.676	11.09	1035.797	
13/01/2022 07:00	5583600	0.679	496.353	11.037	1036.157	
13/01/2022 08:00	5587200	0.679	496.394	11.037	1036.117	
13/01/2022 09:00	5590800	0.68	496.336	11.037	1036.175	
13/01/2022 10:00	5594400	0.683	495.998	11.037	1036.69	
13/01/2022 11:00	5598000	0.683	495.979	11.037	1036.235	
13/01/2022 12:00	5601600	0.682	496.139	11.037	1035.602	
13/01/2022 13:00	5605200	0.687	495.636	11.09	1035.83	
13/01/2022 14:00	5608800	0.682	496.079	10.984	1035.344	
13/01/2022 15:00	5612400	0.684	495.896	11.09	1035.097	
13/01/2022 16:00	5616000	0.682	496.068	11.09	1034.866	
13/01/2022 17:00	5619600	0.683	495.955	10.984	1034.402	
13/01/2022 18:00	5623200	0.678	496.475	11.037	1033.726	
13/01/2022 19:00	5626800	0.682	496.074	11.037	1033.654	
13/01/2022 20:00	5630400	0.684	495.941	11.037	1033.905	
13/01/2022 21:00	5634000	0.678	496.531	11.09	1033.81	
13/01/2022 22:00	5637600	0.681	496.184	11.037	1033.721	
13/01/2022 23:00	5641200	0.687	495.584	11.037	1033.966	
14/01/2022 00:00	5644800	0.681	496.24	11.037	1033.369	
14/01/2022 01:00	5648400	0.683	496.003	10.984	1033.052	
14/01/2022 02:00	5652000	0.687	495.64	11.037	1032.489	
14/01/2022 03:00	5655600	0.683	495.981	11.037	1032.267	
14/01/2022 04:00	5659200	0.68	496.343	11.037	1031.609	
14/01/2022 05:00	5662800	0.684	495.939	11.037	1031.243	
14/01/2022 06:00	5666400	0.684	495.913	11.037	1031.032	

WTP-BH085						
Date and Time	Elapsed Time (Seconds)	Corrected Level Depth To Water (mbgl)	Corrected Pressure (mBar)	Temperature (C)	Barometric Pressure (mBar)	Manual Dip Reading (mbgl)
14/01/2022 07:00	5670000	0.684	495.858	11.037	1031.087	
14/01/2022 08:00	5673600	0.688	495.562	11.037	1031.383	
14/01/2022 09:00	5677200	0.687	495.576	11.037	1030.836	
14/01/2022 10:00	5680800	0.69	495.364	11.037	1030.811	
14/01/2022 11:00	5684400	0.683	496.048	11.037	1030.068	
14/01/2022 12:00	5688000	0.684	495.931	11.037	1029.712	
14/01/2022 13:00	5691600	0.686	495.725	11.037	1029.03	
14/01/2022 14:00	5695200	0.685	495.811	11.037	1028.352	
14/01/2022 15:00	5698800	0.685	495.769	10.984	1027.248	
14/01/2022 16:00	5702400	0.681	496.244	11.037	1026.735	
14/01/2022 17:00	5706000	0.678	496.518	11.037	1025.632	
14/01/2022 18:00	5709600	0.681	496.207	11.037	1025.944	
14/01/2022 19:00	5713200	0.687	495.631	11.037	1025.75	
14/01/2022 20:00	5716800	0.685	495.85	11.037	1024.998	
14/01/2022 21:00	5720400	0.684	495.872	11.037	1024.858	
14/01/2022 22:00	5724000	0.687	495.657	11.037	1024.066	
14/01/2022 23:00	5727600	0.678	496.526	11.037	1023.198	
15/01/2022 00:00	5731200	0.683	496.044	10.984	1022.416	
15/01/2022 01:00	5734800	0.675	496.768	11.037	1021.358	
15/01/2022 02:00	5738400	0.677	496.627	11.037	1020.789	
15/01/2022 03:00	5742000	0.681	496.161	10.984	1020.405	
15/01/2022 04:00	5745600	0.675	496.799	11.037	1019.079	
15/01/2022 05:00	5749200	0.673	496.954	11.037	1018.628	
15/01/2022 06:00	5752800	0.676	496.685	11.037	1018.482	
15/01/2022 07:00	5756400	0.682	496.103	11.037	1018.532	
15/01/2022 08:00	5760000	0.681	496.221	11.037	1018.236	
15/01/2022 09:00	5763600	0.68	496.259	11.037	1017.489	
15/01/2022 10:00	5767200	0.678	496.472	10.984	1017.609	
15/01/2022 11:00	5770800	0.679	496.397	10.984	1016.975	
15/01/2022 12:00	5774400	0.681	496.212	11.037	1016.944	
15/01/2022 13:00	5778000	0.68	496.336	10.984	1016.267	
15/01/2022 14:00	5781600	0.683	495.977	10.984	1015.679	
15/01/2022 15:00	5785200	0.682	496.106	11.037	1015.275	
15/01/2022 16:00	5788800	0.685	495.797	11.037	1015.288	
15/01/2022 17:00	5792400	0.684	495.911	11.037	1015.234	
15/01/2022 18:00	5796000	0.683	495.987	10.984	1015.314	
15/01/2022 19:00	5799600	0.688	495.489	10.984	1015.635	
15/01/2022 20:00	5803200	0.69	495.312	10.984	1015.338	
15/01/2022 21:00	5806800	0.688	495.535	10.984	1015.411	
15/01/2022 22:00	5810400	0.694	494.899	10.984	1016.342	
15/01/2022 23:00	5814000	0.697	494.653	11.037	1016.787	
16/01/2022 00:00	5817600	0.701	494.255	11.037	1017.304	
16/01/2022 01:00	5821200	0.704	493.995	10.984	1017.779	
16/01/2022 02:00	5824800	0.7	494.354	11.037	1017.323	
16/01/2022 03:00	5828400	0.709	493.485	10.984	1019.058	

WTP-BH085						
Date and Time	Elapsed Time (Seconds)	Corrected Level Depth To Water (mbgl)	Corrected Pressure (mBar)	Temperature (C)	Barometric Pressure (mBar)	Manual Dip Reading (mbgl)
16/01/2022 04:00	5832000	0.716	492.761	10.984	1019.782	
16/01/2022 05:00	5835600	0.714	492.988	11.037	1019.754	
16/01/2022 06:00	5839200	0.717	492.689	10.984	1020.09	
16/01/2022 07:00	5842800	0.718	492.592	10.984	1021.549	
16/01/2022 08:00	5846400	0.724	491.991	10.984	1023.096	
16/01/2022 09:00	5850000	0.73	491.433	10.984	1024.364	
16/01/2022 10:00	5853600	0.73	491.435	11.037	1025.33	
16/01/2022 11:00	5857200	0.736	490.775	10.984	1026.561	
16/01/2022 12:00	5860800	0.738	490.592	10.984	1026.98	
16/01/2022 13:00	5864400	0.734	490.964	11.037	1027.103	
16/01/2022 14:00	5868000	0.74	490.436	10.984	1027.432	
16/01/2022 15:00	5871600	0.744	490.062	10.984	1027.925	
16/01/2022 16:00	5875200	0.738	490.57	10.984	1028.185	
16/01/2022 17:00	5878800	0.742	490.185	11.037	1029.006	
16/01/2022 18:00	5882400	0.747	489.735	10.984	1030.204	
16/01/2022 19:00	5886000	0.751	489.312	10.984	1031.16	
16/01/2022 20:00	5889600	0.756	488.807	10.984	1031.605	
16/01/2022 21:00	5893200	0.749	489.572	11.037	1031.869	
16/01/2022 22:00	5896800	0.757	488.726	11.037	1032.596	
16/01/2022 23:00	5900400	0.753	489.123	10.984	1032.828	
17/01/2022 00:00	5904000	0.755	488.923	11.037	1033.168	
17/01/2022 01:00	5907600	0.759	488.573	10.984	1033.615	
17/01/2022 02:00	5911200	0.753	489.156	10.984	1033.209	
17/01/2022 03:00	5914800	0.759	488.549	10.984	1033.757	
17/01/2022 04:00	5918400	0.758	488.693	10.984	1033.554	
17/01/2022 05:00	5922000	0.76	488.444	10.984	1033.803	
17/01/2022 06:00	5925600	0.754	489.006	10.984	1033.301	
17/01/2022 07:00	5929200	0.752	489.202	10.984	1033.401	
17/01/2022 08:00	5932800	0.756	488.847	10.984	1033.401	
17/01/2022 09:00	5936400	0.761	488.367	10.984	1034.354	
17/01/2022 10:00	5940000	0.759	488.577	10.984	1034.558	
17/01/2022 11:00	5943600	0.757	488.711	10.984	1034.306	
17/01/2022 12:00	5947200	0.76	488.426	10.984	1034.413	
17/01/2022 13:00	5950800	0.759	488.546	10.984	1033.642	
17/01/2022 14:00	5954400	0.752	489.242	10.984	1033.301	
17/01/2022 15:00	5958000	0.754	489.013	11.037	1032.604	
17/01/2022 16:00	5961600	0.751	489.34	10.984	1032.552	
17/01/2022 17:00	5965200	0.741	490.31	10.984	1031.76	
17/01/2022 18:00	5968800	0.748	489.647	11.037	1031.675	
17/01/2022 19:00	5972400	0.742	490.213	10.984	1031.028	
17/01/2022 20:00	5976000	0.746	489.88	10.932	1031.34	
17/01/2022 21:00	5979600	0.746	489.79	10.984	1030.978	
17/01/2022 22:00	5983200	0.748	489.606	10.984	1030.688	
17/01/2022 23:00	5986800	0.751	489.332	10.984	1030.667	
18/01/2022 00:00	5990400	0.751	489.323	10.984	1030.853	

WTP-BH085						
Date and Time	Elapsed Time (Seconds)	Corrected Level Depth To Water (mbgl)	Corrected Pressure (mBar)	Temperature (C)	Barometric Pressure (mBar)	Manual Dip Reading (mbgl)
18/01/2022 01:00	5994000	0.743	490.166	10.984	1029.773	
18/01/2022 02:00	5997600	0.744	489.979	10.984	1029.428	
18/01/2022 03:00	6001200	0.742	490.187	10.984	1028.923	
18/01/2022 04:00	6004800	0.746	489.877	10.984	1028.642	
18/01/2022 05:00	6008400	0.74	490.389	10.984	1027.657	
18/01/2022 06:00	6012000	0.736	490.796	10.984	1027.368	
18/01/2022 07:00	6015600	0.741	490.313	10.984	1027.023	
18/01/2022 08:00	6019200	0.739	490.56	10.984	1027.012	
18/01/2022 09:00	6022800	0.743	490.166	10.984	1027.111	
18/01/2022 10:00	6026400	0.74	490.393	10.984	1027.061	
18/01/2022 11:00	6030000	0.741	490.302	10.984	1027.211	
18/01/2022 12:00	6033600	0.741	490.336	10.984	1026.704	
18/01/2022 13:00	6037200	0.734	491.048	10.984	1025.696	
18/01/2022 14:00	6040800	0.736	490.767	10.984	1025.326	
18/01/2022 15:00	6044400	0.735	490.915	10.984	1024.764	
18/01/2022 16:00	6048000	0.736	490.859	10.984	1024.938	
18/01/2022 17:00	6051600	0.733	491.127	10.984	1024.788	
18/01/2022 18:00	6055200	0.737	490.759	10.932	1024.721	
18/01/2022 19:00	6058800	0.739	490.532	10.984	1025.384	
18/01/2022 20:00	6062400	0.738	490.627	10.932	1024.735	
18/01/2022 21:00	6066000	0.737	490.745	10.984	1024.283	
18/01/2022 22:00	6069600	0.738	490.65	10.984	1024.082	
18/01/2022 23:00	6073200	0.74	490.38	10.932	1024.627	
19/01/2022 00:00	6076800	0.736	490.785	10.984	1024.125	
19/01/2022 01:00	6080400	0.738	490.634	10.932	1023.781	
19/01/2022 02:00	6084000	0.736	490.83	10.984	1023.488	
19/01/2022 03:00	6087600	0.733	491.094	10.984	1022.928	
19/01/2022 04:00	6091200	0.735	490.874	10.984	1022.793	
19/01/2022 05:00	6094800	0.738	490.617	10.984	1023.11	
19/01/2022 06:00	6098400	0.736	490.855	10.984	1023.226	
19/01/2022 07:00	6102000	0.738	490.595	10.984	1024.137	
19/01/2022 08:00	6105600	0.742	490.263	10.984	1024.825	
19/01/2022 09:00	6109200	0.741	490.32	10.984	1025.95	
19/01/2022 10:00	6112800	0.745	489.957	10.984	1027.142	
19/01/2022 11:00	6116400	0.752	489.243	10.932	1027.953	
19/01/2022 12:00	6120000	0.753	489.104	10.932	1028.388	
19/01/2022 13:00	6123600	0.754	489.047	10.984	1028.526	
19/01/2022 14:00	6127200	0.753	489.129	10.984	1028.739	
19/01/2022 15:00	6130800	0.753	489.139	10.932	1029.241	
19/01/2022 16:00	6134400	0.755	488.927	10.932	1029.63	
19/01/2022 17:00	6138000	0.762	488.26	10.984	1030.732	
19/01/2022 18:00	6141600	0.762	488.309	10.984	1031.571	
19/01/2022 19:00	6145200	0.761	488.371	10.984	1031.687	
19/01/2022 20:00	6148800	0.768	487.682	10.984	1032.612	
19/01/2022 21:00	6152400	0.762	488.248	10.984	1032.756	

WTP-BH085						
Date and Time	Elapsed Time (Seconds)	Corrected Level Depth To Water (mbgl)	Corrected Pressure (mBar)	Temperature (C)	Barometric Pressure (mBar)	Manual Dip Reading (mbgl)
19/01/2022 22:00	6156000	0.766	487.88	10.932	1033.577	
19/01/2022 23:00	6159600	0.769	487.559	10.932	1033.897	
20/01/2022 00:00	6163200	0.771	487.403	10.932	1034.349	
20/01/2022 01:00	6166800	0.77	487.482	10.932	1034.33	
20/01/2022 02:00	6170400	0.77	487.458	10.932	1034.235	
20/01/2022 03:00	6174000	0.774	487.11	10.932	1035.057	
20/01/2022 04:00	6177600	0.771	487.334	10.984	1035.091	
20/01/2022 05:00	6181200	0.77	487.496	10.984	1034.929	
20/01/2022 06:00	6184800	0.776	486.921	10.932	1035.66	
20/01/2022 07:00	6188400	0.778	486.735	10.932	1036.556	
20/01/2022 08:00	6192000	0.771	487.38	10.932	1036.325	
20/01/2022 09:00	6195600	0.778	486.68	10.932	1037.5	
20/01/2022 10:00	6199200	0.776	486.852	10.932	1037.149	
20/01/2022 11:00	6202800	0.772	487.259	10.932	1037.157	
20/01/2022 12:00	6206400	0.775	486.987	10.984	1037.095	
20/01/2022 13:00	6210000	0.772	487.288	10.932	1036.595	
20/01/2022 14:00	6213600	0.772	487.323	10.932	1036.56	
20/01/2022 15:00	6217200	0.772	487.254	10.984	1036.769	
20/01/2022 16:00	6220800	0.773	487.188	10.984	1036.658	
20/01/2022 17:00	6224400	0.776	486.918	10.984	1037.046	
20/01/2022 18:00	6228000	0.773	487.163	10.932	1037.609	
20/01/2022 19:00	6231600	0.777	486.78	10.932	1037.873	
20/01/2022 20:00	6235200	0.782	486.344	10.984	1038.33	
20/01/2022 21:00	6238800	0.774	487.06	10.984	1037.733	
20/01/2022 22:00	6242400	0.777	486.841	10.932	1037.989	
20/01/2022 23:00	6246000	0.778	486.683	10.932	1038.029	
21/01/2022 00:00	6249600	0.775	486.965	10.932	1037.688	
21/01/2022 01:00	6253200	0.776	486.865	10.932	1037.788	
21/01/2022 02:00	6256800	0.778	486.728	10.932	1037.688	
21/01/2022 03:00	6260400	0.779	486.566	10.932	1037.672	
21/01/2022 04:00	6264000	0.773	487.171	10.984	1037.326	
21/01/2022 05:00	6267600	0.771	487.373	10.932	1037.22	
21/01/2022 06:00	6271200	0.769	487.606	10.932	1036.869	
21/01/2022 07:00	6274800	0.776	486.918	10.932	1037.617	
21/01/2022 08:00	6278400	0.776	486.908	10.932	1037.567	
21/01/2022 09:00	6282000	0.78	486.53	10.932	1038.064	
21/01/2022 10:00	6285600	0.779	486.592	10.984	1038.023	
21/01/2022 11:00	6289200	0.779	486.637	10.932	1038.312	
21/01/2022 12:00	6292800	0.776	486.913	10.932	1037.74	
21/01/2022 13:00	6296400	0.774	487.05	10.932	1037.307	
21/01/2022 14:00	6300000	0.772	487.253	10.932	1036.63	
21/01/2022 15:00	6303600	0.765	487.975	10.932	1035.79	
21/01/2022 16:00	6307200	0.767	487.806	10.932	1035.663	
21/01/2022 17:00	6310800	0.765	487.943	10.932	1035.467	
21/01/2022 18:00	6314400	0.766	487.913	10.932	1035.26	

WTP-BH085						
Date and Time	Elapsed Time (Seconds)	Corrected Level Depth To Water (mbgl)	Corrected Pressure (mBar)	Temperature (C)	Barometric Pressure (mBar)	Manual Dip Reading (mbgl)
21/01/2022 19:00	6318000	0.771	487.359	10.932	1035.932	
21/01/2022 20:00	6321600	0.772	487.327	10.932	1035.669	
21/01/2022 21:00	6325200	0.769	487.551	10.932	1035.563	
21/01/2022 22:00	6328800	0.77	487.487	10.984	1035.707	
21/01/2022 23:00	6332400	0.773	487.157	10.932	1035.601	
22/01/2022 00:00	6336000	0.766	487.902	10.932	1035.093	
22/01/2022 01:00	6339600	0.77	487.449	10.932	1035.132	
22/01/2022 02:00	6343200	0.765	487.957	10.932	1034.624	
22/01/2022 03:00	6346800	0.767	487.799	10.932	1034.368	
22/01/2022 04:00	6350400	0.768	487.651	10.932	1034.279	
22/01/2022 05:00	6354000	0.765	487.993	10.932	1033.76	
22/01/2022 06:00	6357600	0.772	487.294	10.932	1034.34	
22/01/2022 07:00	6361200	0.769	487.581	10.932	1034.29	
22/01/2022 08:00	6364800	0.769	487.538	10.932	1033.978	
22/01/2022 09:00	6368400	0.769	487.55	10.932	1034.262	
22/01/2022 10:00	6372000	0.768	487.708	10.932	1034.34	
22/01/2022 11:00	6375600	0.773	487.166	10.932	1034.646	
22/01/2022 12:00	6379200	0.775	487.031	10.932	1034.662	
22/01/2022 13:00	6382800	0.773	487.234	10.932	1034.046	
22/01/2022 14:00	6386400	0.764	488.047	10.984	1032.78	
22/01/2022 15:00	6390000	0.765	488.004	10.932	1032.446	
22/01/2022 16:00	6393600	0.767	487.74	10.932	1032.593	
22/01/2022 17:00	6397200	0.769	487.62	10.932	1032.238	
22/01/2022 18:00	6400800	0.768	487.65	10.932	1032.446	
22/01/2022 19:00	6404400	0.767	487.816	10.932	1032.102	
22/01/2022 20:00	6408000	0.776	486.929	10.932	1032.634	
22/01/2022 21:00	6411600	0.775	486.997	10.932	1032.507	
22/01/2022 22:00	6415200	0.772	487.296	10.932	1031.734	
22/01/2022 23:00	6418800	0.77	487.516	10.932	1031.514	
23/01/2022 00:00	6422400	0.766	487.895	10.932	1030.899	
23/01/2022 01:00	6426000	0.771	487.401	10.932	1030.742	
23/01/2022 02:00	6429600	0.769	487.612	10.932	1029.82	
23/01/2022 03:00	6433200	0.764	488.052	10.932	1029.381	
23/01/2022 04:00	6436800	0.765	487.945	10.932	1028.955	
23/01/2022 05:00	6440400	0.766	487.859	10.932	1028.805	
23/01/2022 06:00	6444000	0.766	487.84	10.932	1028.586	
23/01/2022 07:00	6447600	0.766	487.884	10.932	1028.247	
23/01/2022 08:00	6451200	0.767	487.821	10.879	1027.934	
23/01/2022 09:00	6454800	0.763	488.163	10.932	1027.672	
23/01/2022 10:00	6458400	0.767	487.779	10.932	1027.819	
23/01/2022 11:00	6462000	0.766	487.914	10.932	1027.33	
23/01/2022 12:00	6465600	0.764	488.11	10.932	1026.779	
23/01/2022 13:00	6469200	0.759	488.534	10.932	1025.822	
23/01/2022 14:00	6472800	0.762	488.232	10.932	1025.355	
23/01/2022 15:00	6476400	0.76	488.448	10.932	1025.14	

WTP-BH085						
Date and Time	Elapsed Time (Seconds)	Corrected Level Depth To Water (mbgl)	Corrected Pressure (mBar)	Temperature (C)	Barometric Pressure (mBar)	Manual Dip Reading (mbgl)
23/01/2022 16:00	6480000	0.758	488.693	10.932	1024.244	
23/01/2022 17:00	6483600	0.762	488.264	10.932	1024.258	
23/01/2022 18:00	6487200	0.762	488.287	10.932	1024.294	
23/01/2022 19:00	6490800	0.765	488.016	10.932	1024.625	
23/01/2022 20:00	6494400	0.766	487.89	10.879	1024.374	
23/01/2022 21:00	6498000	0.762	488.303	10.879	1024.08	
23/01/2022 22:00	6501600	0.759	488.535	10.879	1023.729	
23/01/2022 23:00	6505200	0.763	488.186	10.932	1023.922	
24/01/2022 00:00	6508800	0.759	488.591	10.932	1023.813	
24/01/2022 01:00	6512400	0.762	488.307	10.932	1024.038	
24/01/2022 02:00	6516000	0.768	487.693	10.879	1024.217	
24/01/2022 03:00	6519600	0.772	487.306	10.932	1024.447	
24/01/2022 04:00	6523200	0.768	487.687	10.932	1024.066	
24/01/2022 05:00	6526800	0.768	487.699	10.932	1023.877	
24/01/2022 06:00	6530400	0.777	486.81	10.932	1025.002	
24/01/2022 07:00	6534000	0.775	487	10.879	1024.791	
24/01/2022 08:00	6537600	0.775	486.989	10.879	1025.512	
24/01/2022 09:00	6541200	0.775	486.965	10.932	1025.498	
24/01/2022 10:00	6544800	0.778	486.684	10.932	1025.838	
24/01/2022 11:00	6548400	0.78	486.503	10.879	1026.116	
24/01/2022 12:00	6552000	0.781	486.441	10.879	1026.237	
24/01/2022 13:00	6555600	0.785	486.028	10.932	1026.258	
24/01/2022 14:00	6559200	0.783	486.19	10.932	1025.799	
24/01/2022 15:00	6562800	0.786	485.923	10.879	1025.986	
24/01/2022 16:00	6566400	0.782	486.32	10.879	1025.471	
24/01/2022 17:00	6570000	0.784	486.07	10.932	1026.334	
24/01/2022 18:00	6573600	0.785	486.039	10.932	1026.364	
24/01/2022 19:00	6577200	0.786	485.907	10.879	1026.653	
24/01/2022 20:00	6580800	0.79	485.51	10.932	1027.248	
24/01/2022 21:00	6584400	0.786	485.925	10.879	1027.286	
24/01/2022 22:00	6588000	0.79	485.539	10.879	1027.613	
24/01/2022 23:00	6591600	0.789	485.59	10.879	1027.976	
25/01/2022 00:00	6595200	0.785	485.964	10.879	1027.306	
25/01/2022 01:00	6598800	0.789	485.571	10.932	1027.306	
25/01/2022 02:00	6602400	0.791	485.429	10.879	1027.249	
25/01/2022 03:00	6606000	0.789	485.651	10.932	1027.049	
25/01/2022 04:00	6609600	0.791	485.47	10.879	1027.149	
25/01/2022 05:00	6613200	0.789	485.602	10.879	1026.485	
25/01/2022 06:00	6616800	0.792	485.329	10.879	1027.527	
25/01/2022 07:00	6620400	0.79	485.515	10.932	1027.125	
25/01/2022 08:00	6624000	0.791	485.394	10.879	1027.521	
25/01/2022 09:00	6627600	0.797	484.857	10.932	1027.961	
25/01/2022 10:00	6631200	0.795	484.993	10.879	1028.218	
25/01/2022 11:00	6634800	0.8	484.545	10.932	1028.568	
25/01/2022 12:00	6638400	0.795	485.027	10.932	1028.442	

WTP-BH085						
Date and Time	Elapsed Time (Seconds)	Corrected Level Depth To Water (mbgl)	Corrected Pressure (mBar)	Temperature (C)	Barometric Pressure (mBar)	Manual Dip Reading (mbgl)
25/01/2022 13:00	6642000	0.796	484.979	10.879	1028.35	
25/01/2022 14:00	6645600	0.803	484.252	10.932	1028.566	
25/01/2022 15:00	6649200	0.799	484.686	10.932	1027.836	
25/01/2022 16:00	6652800	0.795	485.08	10.879	1027.716	
25/01/2022 17:00	6656400	0.795	484.991	10.879	1028.279	
25/01/2022 18:00	6660000	0.8	484.536	10.879	1029.384	
25/01/2022 19:00	6663600	0.801	484.471	10.879	1029.391	
25/01/2022 20:00	6667200	0.8	484.52	10.932	1029.362	
25/01/2022 21:00	6670800	0.799	484.653	10.932	1029.348	
25/01/2022 22:00	6674400	0.806	483.932	10.879	1029.93	
25/01/2022 23:00	6678000	0.802	484.332	10.879	1029.766	
26/01/2022 00:00	6681600	0.801	484.419	10.879	1029.502	
26/01/2022 01:00	6685200	0.804	484.148	10.879	1029.595	
26/01/2022 02:00	6688800	0.806	483.954	10.879	1029.375	
26/01/2022 03:00	6692400	0.805	484.071	10.879	1029.613	
26/01/2022 04:00	6696000	0.8	484.545	10.879	1028.666	
26/01/2022 05:00	6699600	0.803	484.231	10.932	1028.528	
26/01/2022 06:00	6703200	0.798	484.729	10.879	1028.067	
26/01/2022 07:00	6706800	0.801	484.468	10.879	1028.092	
26/01/2022 08:00	6710400	0.798	484.726	10.879	1027.834	
26/01/2022 09:00	6714000	0.798	484.74	10.879	1027.939	
26/01/2022 10:00	6717600	0.801	484.478	10.879	1027.549	
26/01/2022 11:00	6721200	0.801	484.487	10.879	1027.54	
26/01/2022 12:00	6724800	0.798	484.696	10.879	1027.214	
26/01/2022 13:00	6728400	0.792	485.333	10.879	1025.985	
26/01/2022 14:00	6732000	0.79	485.542	10.879	1024.948	
26/01/2022 15:00	6735600	0.786	485.887	10.879	1023.893	
26/01/2022 16:00	6739200	0.788	485.691	10.879	1023.675	
26/01/2022 17:00	6742800	0.792	485.301	10.879	1023.65	
26/01/2022 18:00	6746400	0.789	485.59	10.879	1023.007	
26/01/2022 19:00	6750000	0.788	485.738	10.879	1022.682	
26/01/2022 20:00	6753600	0.79	485.51	10.879	1022.732	
26/01/2022 21:00	6757200	0.784	486.118	10.879	1021.887	
26/01/2022 22:00	6760800	0.789	485.598	10.879	1022.112	
26/01/2022 23:00	6764400	0.794	485.094	10.879	1022.379	
27/01/2022 00:00	6768000	0.783	486.201	10.879	1021.686	
27/01/2022 01:00	6771600	0.786	485.883	10.879	1022.063	
27/01/2022 02:00	6775200	0.78	486.545	10.879	1021.697	
27/01/2022 03:00	6778800	0.777	486.817	10.879	1022.016	
27/01/2022 04:00	6782400	0.769	487.569	10.879	1021.916	
27/01/2022 05:00	6786000	0.762	488.232	10.879	1022.258	
27/01/2022 06:00	6789600	0.76	488.495	10.879	1022.172	
27/01/2022 07:00	6793200	0.758	488.694	10.879	1023.216	
27/01/2022 08:00	6796800	0.762	488.227	10.879	1024.629	
27/01/2022 09:00	6800400	0.758	488.622	10.879	1025.24	

WTP-BH085						
Date and Time	Elapsed Time (Seconds)	Corrected Level Depth To Water (mbgl)	Corrected Pressure (mBar)	Temperature (C)	Barometric Pressure (mBar)	Manual Dip Reading (mbgl)
27/01/2022 10:00	6804000	0.76	488.467	10.879	1025.986	
27/01/2022 11:00	6807600	0.761	488.368	10.879	1026.854	
27/01/2022 12:00	6811200	0.763	488.204	10.879	1027.374	
27/01/2022 13:00	6814800	0.756	488.858	10.879	1027.429	
27/01/2022 14:00	6818400	0.749	489.54	10.879	1027.398	
27/01/2022 15:00	6822000	0.748	489.658	10.879	1027.162	
27/01/2022 16:00	6825600	0.757	488.792	10.826	1028.421	
27/01/2022 17:00	6829200	0.75	489.455	10.879	1028.312	
27/01/2022 18:00	6832800	0.748	489.614	10.879	1028.862	
27/01/2022 19:00	6836400	0.752	489.208	10.879	1029.682	
27/01/2022 20:00	6840000	0.751	489.351	10.879	1030.013	
27/01/2022 21:00	6843600	0.753	489.185	10.879	1029.883	
27/01/2022 22:00	6847200	0.749	489.495	10.879	1030.579	
27/01/2022 23:00	6850800	0.748	489.626	10.879	1030.153	
28/01/2022 00:00	6854400	0.744	490.03	10.879	1030.222	
28/01/2022 01:00	6858000	0.744	490.061	10.879	1030.605	
28/01/2022 02:00	6861600	0.741	490.277	10.879	1030.034	
28/01/2022 03:00	6865200	0.745	489.913	10.879	1029.865	
28/01/2022 04:00	6868800	0.74	490.436	10.879	1029.52	
28/01/2022 05:00	6872400	0.738	490.612	10.879	1028.693	
28/01/2022 06:00	6876000	0.734	491.054	10.879	1028.725	
28/01/2022 07:00	6879600	0.732	491.214	10.879	1028.564	
28/01/2022 08:00	6883200	0.728	491.594	10.879	1027.652	
28/01/2022 09:00	6886800	0.731	491.295	10.879	1027.596	
28/01/2022 10:00	6890400	0.728	491.615	10.826	1027.432	
28/01/2022 11:00	6894000	0.729	491.526	10.879	1027.247	
28/01/2022 12:00	6897600	0.726	491.835	10.826	1026.561	
28/01/2022 13:00	6901200	0.723	492.054	10.826	1026.223	
28/01/2022 14:00	6904800	0.723	492.057	10.826	1026.635	
28/01/2022 15:00	6908400	0.719	492.442	10.879	1026.212	
28/01/2022 16:00	6912000	0.722	492.174	10.826	1025.927	
28/01/2022 17:00	6915600	0.721	492.243	10.826	1025.68	
28/01/2022 18:00	6919200	0.722	492.146	10.826	1026.014	
28/01/2022 19:00	6922800	0.726	491.773	10.826	1025.913	
28/01/2022 20:00	6926400	0.719	492.479	10.826	1025.68	
28/01/2022 21:00	6930000	0.725	491.889	10.879	1026.292	
28/01/2022 22:00	6933600	0.716	492.766	10.826	1025.512	
28/01/2022 23:00	6937200	0.714	492.92	10.879	1025.202	
29/01/2022 00:00	6940800	0.715	492.881	10.826	1025.101	
29/01/2022 01:00	6944400	0.714	492.995	10.826	1024.75	
29/01/2022 02:00	6948000	0.715	492.892	10.826	1024.617	
29/01/2022 03:00	6951600	0.712	493.157	10.826	1024.174	
29/01/2022 04:00	6955200	0.707	493.664	10.826	1023.49	
29/01/2022 05:00	6958800	0.707	493.623	10.826	1023.649	
29/01/2022 06:00	6962400	0.707	493.662	10.879	1023.75	

WTP-BH085						
Date and Time	Elapsed Time (Seconds)	Corrected Level Depth To Water (mbgl)	Corrected Pressure (mBar)	Temperature (C)	Barometric Pressure (mBar)	Manual Dip Reading (mbgl)
29/01/2022 07:00	6966000	0.703	494.069	10.879	1023.106	
29/01/2022 08:00	6969600	0.707	493.619	10.826	1023.416	
29/01/2022 09:00	6973200	0.707	493.636	10.826	1023.576	
29/01/2022 10:00	6976800	0.715	492.847	10.826	1026.082	
29/01/2022 11:00	6980400	0.715	492.873	10.826	1026.589	
29/01/2022 12:00	6984000	0.725	491.931	10.826	1027.708	
29/01/2022 13:00	6987600	0.723	492.066	10.826	1027.632	
29/01/2022 14:00	6991200	0.72	492.396	10.879	1027.916	
29/01/2022 15:00	6994800	0.721	492.243	10.879	1028.186	
29/01/2022 16:00	6998400	0.722	492.185	10.879	1028.955	
29/01/2022 17:00	7002000	0.722	492.135	10.826	1029.456	
29/01/2022 18:00	7005600	0.727	491.687	10.826	1030.26	
29/01/2022 19:00	7009200	0.728	491.546	10.879	1030.954	
29/01/2022 20:00	7012800	0.726	491.744	10.826	1030.617	
29/01/2022 21:00	7016400	0.724	491.942	10.826	1030.715	
29/01/2022 22:00	7020000	0.727	491.661	10.826	1031.529	
29/01/2022 23:00	7023600	0.732	491.205	10.826	1031.984	
30/01/2022 00:00	7027200	0.726	491.807	10.826	1031.738	
30/01/2022 01:00	7030800	0.731	491.266	10.826	1031.806	
30/01/2022 02:00	7034400	0.724	492.034	10.826	1030.977	
30/01/2022 03:00	7038000	0.727	491.676	10.826	1031.158	
30/01/2022 04:00	7041600	0.726	491.744	10.826	1030.618	
30/01/2022 05:00	7045200	0.725	491.852	10.826	1030.214	
30/01/2022 06:00	7048800	0.723	492.112	10.826	1029.361	
30/01/2022 07:00	7052400	0.722	492.153	10.826	1029.143	
30/01/2022 08:00	7056000	0.716	492.725	10.826	1028.097	
30/01/2022 09:00	7059600	0.717	492.665	10.826	1028.217	
30/01/2022 10:00	7063200	0.708	493.603	10.826	1026.805	
30/01/2022 11:00	7066800	0.704	493.988	10.826	1025.591	
30/01/2022 12:00	7070400	0.701	494.223	10.826	1024.528	
30/01/2022 13:00	7074000	0.694	494.975	10.826	1022.475	
30/01/2022 14:00	7077600	0.691	495.229	10.826	1020.741	
30/01/2022 15:00	7081200	0.693	494.975	10.826	1020.462	
30/01/2022 16:00	7084800	0.695	494.79	10.826	1020.293	
30/01/2022 17:00	7088400	0.69	495.281	10.826	1020.57	
30/01/2022 18:00	7092000	0.699	494.423	10.826	1022.079	
30/01/2022 19:00	7095600	0.699	494.485	10.826	1022.669	
30/01/2022 20:00	7099200	0.695	494.814	10.826	1022.872	
30/01/2022 21:00	7102800	0.706	493.775	10.826	1023.674	
30/01/2022 22:00	7106400	0.706	493.798	10.826	1024.302	
30/01/2022 23:00	7110000	0.698	494.511	10.826	1024.358	
31/01/2022 00:00	7113600	0.707	493.656	10.826	1025.036	
31/01/2022 01:00	7117200	0.699	494.458	10.826	1024.412	
31/01/2022 02:00	7120800	0.7	494.29	10.826	1024.935	
31/01/2022 03:00	7124400	0.702	494.166	10.826	1024.94	

WTP-BH085						
Date and Time	Elapsed Time (Seconds)	Corrected Level Depth To Water (mbgl)	Corrected Pressure (mBar)	Temperature (C)	Barometric Pressure (mBar)	Manual Dip Reading (mbgl)
31/01/2022 04:00	7128000	0.701	494.249	10.826	1025.331	
31/01/2022 05:00	7131600	0.704	493.956	10.826	1026.038	
31/01/2022 06:00	7135200	0.704	493.945	10.826	1026.167	
31/01/2022 07:00	7138800	0.706	493.746	10.826	1026.78	
31/01/2022 08:00	7142400	0.703	494.003	10.826	1026.76	
31/01/2022 09:00	7146000	0.708	493.592	10.826	1027.645	
31/01/2022 10:00	7149600	0.707	493.63	10.826	1028.02	
31/01/2022 11:00	7153200	0.706	493.748	10.826	1028.021	
31/01/2022 12:00	7156800	0.711	493.277	10.774	1028.353	
31/01/2022 13:00	7160400	0.709	493.428	10.826	1028.282	
31/01/2022 14:00	7164000	0.712	493.119	10.826	1028.414	
31/01/2022 15:00	7167600	0.708	493.565	10.774	1027.651	
31/01/2022 16:00	7171200	0.708	493.541	10.826	1027.399	
31/01/2022 17:00	7174800	0.701	494.264	10.826	1027.209	
31/01/2022 18:00	7178400	0.702	494.101	10.774	1026.877	
31/01/2022 19:00	7182000	0.699	494.473	10.774	1026.209	
31/01/2022 20:00	7185600	0.703	494	10.774	1026.209	
31/01/2022 21:00	7189200	0.702	494.096	10.826	1026.016	
31/01/2022 22:00	7192800	0.71	493.356	10.826	1026.283	
31/01/2022 23:00	7196400	0.709	493.44	10.826	1026.14	
01/02/2022 00:00	7200000	0.702	494.129	10.774	1025.252	
01/02/2022 01:00	7203600	0.705	493.819	10.774	1025.503	
01/02/2022 02:00	7207200	0.701	494.283	10.774	1025.453	
01/02/2022 03:00	7210800	0.706	493.743	10.826	1025.067	
01/02/2022 04:00	7214400	0.704	493.939	10.774	1024.731	
01/02/2022 05:00	7218000	0.701	494.289	10.774	1024.145	
01/02/2022 06:00	7221600	0.7	494.376	10.826	1023.961	
01/02/2022 07:00	7225200	0.704	493.911	10.774	1024.286	
01/02/2022 08:00	7228800	0.704	493.953	10.826	1024.562	
01/02/2022 09:00	7232400	0.702	494.187	10.826	1024.328	
01/02/2022 10:00	7236000	0.703	494.048	10.774	1024.445	
01/02/2022 11:00	7239600	0.7	494.327	10.826	1024.069	
01/02/2022 12:00	7243200	0.698	494.494	10.774	1024.472	
01/02/2022 13:00	7246800	0.7	494.363	10.826	1023.914	
01/02/2022 14:00	7250400	0.697	494.679	10.826	1023.54	
01/02/2022 15:00	7254000	0.693	495.072	10.826	1023.088	
01/02/2022 16:00	7257600	0.694	494.927	10.774	1023.33	
01/02/2022 17:00	7261200	0.692	495.113	10.826	1022.633	
01/02/2022 18:00	7264800	0.69	495.364	10.826	1023.091	
01/02/2022 19:00	7268400	0.688	495.519	10.774	1022.915	
01/02/2022 20:00	7272000	0.686	495.664	10.774	1022.948	
01/02/2022 21:00	7275600	0.684	495.864	10.774	1022.688	
01/02/2022 22:00	7279200	0.68	496.295	10.774	1022.671	
01/02/2022 23:00	7282800	0.678	496.501	10.826	1022.546	
02/02/2022 00:00	7286400	0.673	496.989	10.774	1021.978	

WTP-BH085						
Date and Time	Elapsed Time (Seconds)	Corrected Level Depth To Water (mbgl)	Corrected Pressure (mBar)	Temperature (C)	Barometric Pressure (mBar)	Manual Dip Reading (mbgl)
02/02/2022 01:00	7290000	0.671	497.214	10.826	1022.07	
02/02/2022 02:00	7293600	0.666	497.688	10.774	1021.811	
02/02/2022 03:00	7297200	0.658	498.484	10.826	1020.799	
02/02/2022 04:00	7300800	0.663	498.008	10.774	1020.958	
02/02/2022 05:00	7304400	0.656	498.653	10.774	1020.314	
02/02/2022 06:00	7308000	0.654	498.842	10.826	1020.264	
02/02/2022 07:00	7311600	0.653	498.966	10.774	1020.415	
02/02/2022 08:00	7315200	0.65	499.283	10.826	1020.356	
02/02/2022 09:00	7318800	0.656	498.691	10.774	1020.749	
02/02/2022 10:00	7322400	0.645	499.679	10.774	1019.821	
02/02/2022 11:00	7326000	0.647	499.558	10.826	1019.193	
02/02/2022 12:00	7329600	0.647	499.528	10.774	1019.202	
02/02/2022 13:00	7333200	0.65	499.236	10.774	1019.139	
02/02/2022 14:00	7336800	0.643	499.887	10.774	1017.482	
02/02/2022 15:00	7340400	0.638	500.379	10.774	1016.813	
02/02/2022 16:00	7344000	0.643	499.924	10.826	1016.756	
02/02/2022 17:00	7347600	0.635	500.746	10.774	1015.853	
02/02/2022 18:00	7351200	0.631	501.099	10.774	1015.382	
02/02/2022 19:00	7354800	0.634	500.797	10.774	1014.679	
02/02/2022 20:00	7358400	0.628	501.388	10.774	1013.852	
02/02/2022 21:00	7362000	0.625	501.731	10.774	1012.916	
02/02/2022 22:00	7365600	0.632	500.976	10.826	1013.101	
02/02/2022 23:00	7369200	0.63	501.16	10.826	1012.325	
03/02/2022 00:00	7372800	0.629	501.314	10.774	1011.499	
03/02/2022 01:00	7376400	0.631	501.052	10.774	1011.584	
03/02/2022 02:00	7380000	0.627	501.456	10.826	1010.373	
03/02/2022 03:00	7383600	0.624	501.757	10.774	1009.815	
03/02/2022 04:00	7387200	0.627	501.506	10.774	1009.356	
03/02/2022 05:00	7390800	0.626	501.598	10.774	1008.554	
03/02/2022 06:00	7394400	0.628	501.38	10.774	1008.416	
03/02/2022 07:00	7398000	0.623	501.896	10.774	1007.25	
03/02/2022 08:00	7401600	0.624	501.759	10.774	1007.092	
03/02/2022 09:00	7405200	0.63	501.203	10.774	1006.82	
03/02/2022 10:00	7408800	0.627	501.463	10.774	1006.5	
03/02/2022 11:00	7412400	0.63	501.148	10.826	1006.127	
03/02/2022 12:00	7416000	0.629	501.283	10.774	1005.557	
03/02/2022 13:00	7419600	0.627	501.481	10.774	1004.413	
03/02/2022 14:00	7423200	0.628	501.372	10.774	1003.989	
03/02/2022 15:00	7426800	0.622	502.011	10.774	1002.345	
03/02/2022 16:00	7430400	0.628	501.383	10.774	1002.323	
03/02/2022 17:00	7434000	0.623	501.899	10.774	1001.038	
03/02/2022 18:00	7437600	0.632	500.969	10.774	1001.318	
03/02/2022 19:00	7441200	0.63	501.223	10.774	1001.3	
03/02/2022 20:00	7444800	0.638	500.452	10.774	1002.544	
03/02/2022 21:00	7448400	0.64	500.204	10.774	1003.738	

WTP-BH085						
Date and Time	Elapsed Time (Seconds)	Corrected Level Depth To Water (mbgl)	Corrected Pressure (mBar)	Temperature (C)	Barometric Pressure (mBar)	Manual Dip Reading (mbgl)
03/02/2022 22:00	7452000	0.636	500.576	10.774	1003.543	
03/02/2022 23:00	7455600	0.646	499.614	10.774	1004.447	
04/02/2022 00:00	7459200	0.643	499.904	10.774	1004.157	
04/02/2022 01:00	7462800	0.64	500.235	10.774	1004.476	
04/02/2022 02:00	7466400	0.647	499.495	10.774	1005.216	
04/02/2022 03:00	7470000	0.645	499.766	10.774	1005.477	
04/02/2022 04:00	7473600	0.644	499.843	10.774	1005.814	
04/02/2022 05:00	7477200	0.653	498.989	10.774	1006.846	
04/02/2022 06:00	7480800	0.645	499.758	10.774	1006.608	
04/02/2022 07:00	7484400	0.655	498.794	10.774	1007.75	
04/02/2022 08:00	7488000	0.651	499.16	10.774	1007.975	
04/02/2022 09:00	7491600	0.652	499.012	10.721	1008.634	
04/02/2022 10:00	7495200	0.657	498.515	10.774	1009.803	
04/02/2022 11:00	7498800	0.659	498.381	10.774	1009.523	
04/02/2022 12:00	7502400	0.653	498.984	10.774	1009.985	
04/02/2022 13:00	7506000	0.65	499.278	10.774	1009.809	
04/02/2022 14:00	7509600	0.653	498.904	10.721	1010.635	
04/02/2022 15:00	7513200	0.649	499.305	10.774	1010.61	
04/02/2022 16:00	7516800	0.654	498.799	10.774	1012.24	
04/02/2022 17:00	7520400	0.652	499.014	10.774	1012.439	
04/02/2022 18:00	7524000	0.654	498.815	10.774	1013.23	
04/02/2022 19:00	7527600	0.658	498.494	10.774	1014.319	
04/02/2022 20:00	7531200	0.659	498.354	10.774	1014.577	
04/02/2022 21:00	7534800	0.667	497.619	10.774	1015.786	
04/02/2022 22:00	7538400	0.656	498.63	10.774	1014.894	
04/02/2022 23:00	7542000	0.657	498.517	10.774	1016.071	
05/02/2022 00:00	7545600	0.659	498.337	10.774	1015.955	
05/02/2022 01:00	7549200	0.66	498.236	10.774	1015.701	
05/02/2022 02:00	7552800	0.656	498.627	10.774	1015.37	
05/02/2022 03:00	7556400	0.654	498.839	10.774	1015.04	
05/02/2022 04:00	7560000	0.653	498.957	10.774	1014.034	
05/02/2022 05:00	7563600	0.655	498.786	10.774	1013.613	
05/02/2022 06:00	7567200	0.653	498.964	10.774	1012.785	
05/02/2022 07:00	7570800	0.65	499.226	10.774	1011.872	
05/02/2022 08:00	7574400	0.648	499.463	10.774	1011.28	
05/02/2022 09:00	7578000	0.644	499.783	10.774	1010.843	
05/02/2022 10:00	7581600	0.652	499.031	10.774	1010.825	
05/02/2022 11:00	7585200	0.649	499.36	10.774	1010.141	
05/02/2022 12:00	7588800	0.647	499.488	10.774	1010.427	
05/02/2022 13:00	7592400	0.647	499.498	10.774	1009.411	
05/02/2022 14:00	7596000	0.639	500.344	10.721	1007.953	
05/02/2022 15:00	7599600	0.644	499.827	10.774	1008.018	
05/02/2022 16:00	7603200	0.636	500.603	10.774	1007.124	
05/02/2022 17:00	7606800	0.634	500.758	10.774	1006.673	
05/02/2022 18:00	7610400	0.627	501.502	10.774	1005.93	

WTP-BH085						
Date and Time	Elapsed Time (Seconds)	Corrected Level Depth To Water (mbgl)	Corrected Pressure (mBar)	Temperature (C)	Barometric Pressure (mBar)	Manual Dip Reading (mbgl)
05/02/2022 19:00	7614000	0.619	502.243	10.774	1005.779	
05/02/2022 20:00	7617600	0.618	502.394	10.774	1005.333	
05/02/2022 21:00	7621200	0.605	503.598	10.774	1004.897	
05/02/2022 22:00	7624800	0.59	505.114	10.721	1004.011	
05/02/2022 23:00	7628400	0.58	506.07	10.721	1003.41	
06/02/2022 00:00	7632000	0.564	507.69	10.774	1001.988	
06/02/2022 01:00	7635600	0.561	507.984	10.721	1001.969	
06/02/2022 02:00	7639200	0.538	510.211	10.774	1000.059	
06/02/2022 03:00	7642800	0.528	511.158	10.774	1000.236	
06/02/2022 04:00	7646400	0.518	512.204	10.774	1000.668	
06/02/2022 05:00	7650000	0.512	512.715	10.774	1000.868	
06/02/2022 06:00	7653600	0.509	513.066	10.774	1001.463	
06/02/2022 07:00	7657200	0.504	513.568	10.721	1001.887	
06/02/2022 08:00	7660800	0.496	514.319	10.774	1002.281	
06/02/2022 09:00	7664400	0.49	514.874	10.721	1002.237	
06/02/2022 10:00	7668000	0.49	514.954	10.721	1002.808	
06/02/2022 11:00	7671600	0.486	515.317	10.721	1003.214	
06/02/2022 12:00	7675200	0.488	515.078	10.774	1003.888	
06/02/2022 13:00	7678800	0.497	514.246	10.721	1004.759	
06/02/2022 14:00	7682400	0.499	514.039	10.774	1005.815	
06/02/2022 15:00	7686000	0.507	513.254	10.774	1007.31	
06/02/2022 16:00	7689600	0.516	512.411	10.774	1008.271	
06/02/2022 17:00	7693200	0.52	511.984	10.774	1009.942	
06/02/2022 18:00	7696800	0.527	511.257	10.721	1011.358	
06/02/2022 19:00	7700400	0.533	510.714	10.774	1012.04	
06/02/2022 20:00	7704000	0.541	509.931	10.721	1013.631	
06/02/2022 21:00	7707600	0.549	509.094	10.721	1014.94	
06/02/2022 22:00	7711200	0.558	508.212	10.721	1016.237	
06/02/2022 23:00	7714800	0.556	508.49	10.721	1016.374	
07/02/2022 00:00	7718400	0.558	508.213	10.721	1016.769	
07/02/2022 01:00	7722000	0.571	506.999	10.721	1017.865	
07/02/2022 02:00	7725600	0.568	507.238	10.721	1017.507	
07/02/2022 03:00	7729200	0.571	507.02	10.721	1017.37	
07/02/2022 04:00	7732800	0.571	506.949	10.721	1017.677	
07/02/2022 05:00	7736400	0.575	506.547	10.721	1017.547	
07/02/2022 06:00	7740000	0.584	505.713	10.721	1018.262	
07/02/2022 07:00	7743600	0.575	506.554	10.774	1017.502	
07/02/2022 08:00	7747200	0.585	505.607	10.721	1018.487	
07/02/2022 09:00	7750800	0.582	505.873	10.721	1018.399	
07/02/2022 10:00	7754400	0.584	505.675	10.721	1018.833	
07/02/2022 11:00	7758000	0.58	506.13	10.721	1018.852	
07/02/2022 12:00	7761600	0.584	505.745	10.721	1018.704	
07/02/2022 13:00	7765200	0.586	505.459	10.721	1018.754	
07/02/2022 14:00	7768800	0.585	505.591	10.721	1018.089	
07/02/2022 15:00	7772400	0.589	505.219	10.721	1017.869	

WTP-BH085						
Date and Time	Elapsed Time (Seconds)	Corrected Level Depth To Water (mbgl)	Corrected Pressure (mBar)	Temperature (C)	Barometric Pressure (mBar)	Manual Dip Reading (mbgl)
07/02/2022 16:00	7776000	0.586	505.47	10.721	1017.5	
07/02/2022 17:00	7779600	0.586	505.525	10.721	1017.445	
07/02/2022 18:00	7783200	0.59	505.145	10.721	1018.002	
07/02/2022 19:00	7786800	0.59	505.1	10.721	1017.692	
07/02/2022 20:00	7790400	0.586	505.542	10.721	1017.249	
07/02/2022 21:00	7794000	0.592	504.955	10.721	1017.6	
07/02/2022 22:00	7797600	0.598	504.29	10.721	1017.851	
07/02/2022 23:00	7801200	0.596	504.514	10.721	1017.509	
08/02/2022 00:00	7804800	0.598	504.318	10.721	1017.409	
08/02/2022 01:00	7808400	0.604	503.762	10.721	1017.668	
08/02/2022 02:00	7812000	0.607	503.485	10.721	1017.887	
08/02/2022 03:00	7815600	0.6	504.169	10.721	1017.084	
08/02/2022 04:00	7819200	0.61	503.107	10.721	1017.495	
08/02/2022 05:00	7822800	0.6	504.164	10.721	1016.852	
08/02/2022 06:00	7826400	0.606	503.545	10.721	1017.413	
08/02/2022 07:00	7830000	0.598	504.288	10.721	1016.729	
08/02/2022 08:00	7833600	0.603	503.886	10.721	1017.189	
08/02/2022 09:00	7837200	0.605	503.648	10.721	1018.138	
08/02/2022 10:00	7840800	0.595	504.648	10.774	1017.987	
08/02/2022 11:00	7844400	0.594	504.768	10.721	1018.024	
08/02/2022 12:00	7848000	0.589	505.209	10.721	1017.819	
08/02/2022 13:00	7851600	0.585	505.628	10.721	1017.164	
08/02/2022 14:00	7855200	0.58	506.132	10.721	1016.6	
08/02/2022 15:00	7858800	0.576	506.458	10.721	1015.979	
08/02/2022 16:00	7862400	0.573	506.756	10.721	1015.74	
08/02/2022 17:00	7866000	0.566	507.464	10.721	1015.092	
08/02/2022 18:00	7869600	0.57	507.058	10.721	1015.497	
08/02/2022 19:00	7873200	0.574	506.714	10.721	1016.255	
08/02/2022 20:00	7876800	0.559	508.115	10.721	1015.624	
08/02/2022 21:00	7880400	0.565	507.602	10.721	1016.551	
08/02/2022 22:00	7884000	0.557	508.338	10.668	1016.268	
08/02/2022 23:00	7887600	0.561	507.993	10.721	1016.811	
09/02/2022 00:00	7891200	0.546	509.412	10.721	1015.985	
09/02/2022 01:00	7894800	0.555	508.577	10.721	1017.056	
09/02/2022 02:00	7898400	0.554	508.667	10.721	1016.551	
09/02/2022 03:00	7902000	0.557	508.365	10.721	1017.446	
09/02/2022 04:00	7905600	0.557	508.311	10.774	1017.165	
09/02/2022 05:00	7909200	0.551	508.953	10.721	1016.857	
09/02/2022 06:00	7912800	0.561	507.947	10.721	1017.745	
09/02/2022 07:00	7916400	0.559	508.171	10.721	1017.699	
09/02/2022 08:00	7920000	0.565	507.523	10.668	1017.911	
09/02/2022 09:00	7923600	0.566	507.461	10.721	1018.468	
09/02/2022 10:00	7927200	0.576	506.498	10.668	1019.469	
09/02/2022 11:00	7930800	0.573	506.735	10.721	1019.371	
09/02/2022 12:00	7934400	0.577	506.363	10.721	1019.625	

WTP-BH085						
Date and Time	Elapsed Time (Seconds)	Corrected Level Depth To Water (mbgl)	Corrected Pressure (mBar)	Temperature (C)	Barometric Pressure (mBar)	Manual Dip Reading (mbgl)
09/02/2022 13:00	7938000	0.58	506.136	10.721	1019.26	
09/02/2022 14:00	7941600	0.58	506.119	10.721	1018.507	
09/02/2022 15:00	7945200	0.584	505.697	10.721	1018.516	
09/02/2022 16:00	7948800	0.585	505.602	10.668	1018.707	
09/02/2022 17:00	7952400	0.588	505.265	10.721	1018.533	
09/02/2022 18:00	7956000	0.587	505.406	10.721	1018.393	
09/02/2022 19:00	7959600	0.592	504.924	10.721	1018.46	
09/02/2022 20:00	7963200	0.587	505.42	10.721	1018.2	
09/02/2022 21:00	7966800	0.59	505.144	10.721	1018.18	
09/02/2022 22:00	7970400	0.597	504.383	10.668	1018.802	
09/02/2022 23:00	7974000	0.597	504.405	10.721	1018.505	
10/02/2022 00:00	7977600	0.608	503.361	10.668	1018.877	
10/02/2022 01:00	7981200	0.604	503.789	10.721	1018.707	
10/02/2022 02:00	7984800	0.61	503.119	10.721	1018.785	
10/02/2022 03:00	7988400	0.608	503.358	10.668	1018.525	
10/02/2022 04:00	7992000	0.611	503.063	10.721	1018.308	
10/02/2022 05:00	7995600	0.614	502.774	10.668	1018.694	
10/02/2022 06:00	7999200	0.615	502.687	10.721	1019.039	
10/02/2022 07:00	8002800	0.62	502.127	10.668	1019.282	
10/02/2022 08:00	8006400	0.622	502.019	10.721	1019.53	
10/02/2022 09:00	8010000	0.626	501.584	10.668	1020.595	
10/02/2022 10:00	8013600	0.622	501.94	10.668	1020.535	
10/02/2022 11:00	8017200	0.631	501.112	10.668	1021.067	
10/02/2022 12:00	8020800	0.624	501.832	10.721	1020.724	
10/02/2022 13:00	8024400	0.629	501.336	10.668	1021.317	
10/02/2022 14:00	8028000	0.632	501.041	10.721	1021.573	
10/02/2022 15:00	8031600	0.629	501.266	10.668	1021.446	
10/02/2022 16:00	8035200	0.64	500.233	10.668	1022.656	
10/02/2022 17:00	8038800	0.639	500.31	10.668	1023.111	
10/02/2022 18:00	8042400	0.639	500.269	10.721	1023.588	
10/02/2022 19:00	8046000	0.64	500.184	10.721	1024.502	
10/02/2022 20:00	8049600	0.65	499.245	10.668	1025.064	
10/02/2022 21:00	8053200	0.648	499.456	10.668	1025.268	
10/02/2022 22:00	8056800	0.653	498.933	10.721	1025.693	
10/02/2022 23:00	8060400	0.656	498.63	10.668	1026.627	
11/02/2022 00:00	8064000	0.66	498.24	10.668	1027.016	
11/02/2022 01:00	8067600	0.656	498.626	10.721	1027.007	
11/02/2022 02:00	8071200	0.659	498.307	10.721	1026.852	
11/02/2022 03:00	8074800	0.658	498.415	10.721	1027.099	
11/02/2022 04:00	8078400	0.66	498.21	10.721	1026.95	
11/02/2022 05:00	8082000	0.659	498.395	10.668	1026.448	
11/02/2022 06:00	8085600	0.655	498.709	10.668	1025.896	
11/02/2022 07:00	8089200	0.657	498.591	10.721	1026.095	
11/02/2022 08:00	8092800	0.658	498.495	10.668	1025.696	
11/02/2022 09:00	8096400	0.66	498.268	10.668	1025.746	

WTP-BH085						
Date and Time	Elapsed Time (Seconds)	Corrected Level Depth To Water (mbgl)	Corrected Pressure (mBar)	Temperature (C)	Barometric Pressure (mBar)	Manual Dip Reading (mbgl)
11/02/2022 10:00	8100000	0.657	498.536	10.668	1024.649	
11/02/2022 11:00	8103600	0.653	498.926	10.668	1023.667	
11/02/2022 12:00	8107200	0.655	498.716	10.668	1022.93	
11/02/2022 13:00	8110800	0.646	499.621	10.668	1021.492	
11/02/2022 14:00	8114400	0.647	499.499	10.668	1020.372	
11/02/2022 15:00	8118000	0.647	499.569	10.668	1019.355	
11/02/2022 16:00	8121600	0.645	499.717	10.668	1018.26	
11/02/2022 17:00	8125200	0.639	500.35	10.668	1016.858	
11/02/2022 18:00	8128800	0.641	500.149	10.668	1016.054	
11/02/2022 19:00	8132400	0.635	500.741	10.668	1014.989	
11/02/2022 20:00	8136000	0.635	500.729	10.721	1014.607	
11/02/2022 21:00	8139600	0.634	500.783	10.668	1013.467	
11/02/2022 22:00	8143200	0.636	500.611	10.668	1012.515	
11/02/2022 23:00	8146800	0.636	500.581	10.668	1011.777	
12/02/2022 00:00	8150400	0.636	500.604	10.721	1010.651	
12/02/2022 01:00	8154000	0.634	500.766	10.668	1009.462	
12/02/2022 02:00	8157600	0.635	500.753	10.668	1008.588	
12/02/2022 03:00	8161200	0.627	501.455	10.668	1007.235	
12/02/2022 04:00	8164800	0.63	501.216	10.668	1006.055	
12/02/2022 05:00	8168400	0.619	502.266	10.668	1004.531	
12/02/2022 06:00	8172000	0.627	501.501	10.668	1004.469	
12/02/2022 07:00	8175600	0.623	501.926	10.668	1003.926	
12/02/2022 08:00	8179200	0.622	501.979	10.668	1004.109	
12/02/2022 09:00	8182800	0.621	502.054	10.668	1003.916	
12/02/2022 10:00	8186400	0.626	501.581	10.668	1004.034	
12/02/2022 11:00	8190000	0.623	501.853	10.668	1003.703	
12/02/2022 12:00	8193600	0.625	501.732	10.668	1003.469	
12/02/2022 13:00	8197200	0.631	501.118	10.668	1003.787	
12/02/2022 14:00	8200800	0.625	501.691	10.668	1003.037	
12/02/2022 15:00	8204400	0.623	501.921	10.668	1002.274	
12/02/2022 16:00	8208000	0.616	502.574	10.668	1001.799	
12/02/2022 17:00	8211600	0.614	502.749	10.668	1001.683	
12/02/2022 18:00	8215200	0.618	502.398	10.668	1001.384	
12/02/2022 19:00	8218800	0.616	502.595	10.668	1001.069	
12/02/2022 20:00	8222400	0.615	502.624	10.668	1001.04	
12/02/2022 21:00	8226000	0.611	503.033	10.668	1000.335	
12/02/2022 22:00	8229600	0.616	502.547	10.668	1000.052	
12/02/2022 23:00	8233200	0.611	503.016	10.668	999.17	
13/02/2022 00:00	8236800	0.608	503.37	10.668	997.632	
13/02/2022 01:00	8240400	0.602	503.963	10.668	995.858	
13/02/2022 02:00	8244000	0.599	504.216	10.668	994.364	
13/02/2022 03:00	8247600	0.593	504.853	10.668	991.776	
13/02/2022 04:00	8251200	0.582	505.86	10.668	989.882	
13/02/2022 05:00	8254800	0.569	507.18	10.668	988.089	
13/02/2022 06:00	8258400	0.544	509.596	10.668	986.382	

WTP-BH085						
Date and Time	Elapsed Time (Seconds)	Corrected Level Depth To Water (mbgl)	Corrected Pressure (mBar)	Temperature (C)	Barometric Pressure (mBar)	Manual Dip Reading (mbgl)
13/02/2022 07:00	8262000	0.531	510.896	10.668	985.969	
13/02/2022 08:00	8265600	0.52	512.009	10.668	985.742	
13/02/2022 09:00	8269200	0.512	512.782	10.668	985.443	
13/02/2022 10:00	8272800	0.499	514.008	10.668	984.926	
13/02/2022 11:00	8276400	0.498	514.111	10.668	985.059	
13/02/2022 12:00	8280000	0.495	514.374	10.668	985.151	
13/02/2022 13:00	8283600	0.499	514.005	10.668	985.461	
13/02/2022 14:00	8287200	0.496	514.371	10.668	984.859	
13/02/2022 15:00	8290800	0.498	514.079	10.668	985.742	
13/02/2022 16:00	8294400	0.502	513.715	10.615	985.967	
13/02/2022 17:00	8298000	0.508	513.11	10.668	987.184	
13/02/2022 18:00	8301600	0.513	512.668	10.668	987.626	
13/02/2022 19:00	8305200	0.513	512.656	10.668	987.874	
13/02/2022 20:00	8308800	0.524	511.583	10.668	988.829	
13/02/2022 21:00	8312400	0.53	510.992	10.668	989.774	
13/02/2022 22:00	8316000	0.53	511.017	10.668	990.34	
13/02/2022 23:00	8319600	0.531	510.87	10.668	990.547	
14/02/2022 00:00	8323200	0.537	510.345	10.668	991.072	
14/02/2022 01:00	8326800	0.54	509.993	10.668	991.838	
14/02/2022 02:00	8330400	0.548	509.274	10.668	992.26	
14/02/2022 03:00	8334000	0.552	508.875	10.668	992.956	
14/02/2022 04:00	8337600	0.556	508.466	10.668	993.306	
14/02/2022 05:00	8341200	0.562	507.907	10.668	994.456	
14/02/2022 06:00	8344800	0.563	507.766	10.668	995.247	
14/02/2022 07:00	8348400	0.582	505.921	10.668	997.448	
14/02/2022 08:00	8352000	0.583	505.783	10.668	998.413	
14/02/2022 09:00	8355600	0.587	505.366	10.668	999.954	
14/02/2022 10:00	8359200	0.595	504.655	10.668	1001.256	
14/02/2022 11:00	8362800	0.596	504.485	10.668	1001.662	
14/02/2022 12:00	8366400	0.597	504.473	10.615	1002.185	
14/02/2022 13:00	8370000	0.601	504.082	10.668	1002.835	
14/02/2022 14:00	8373600	0.607	503.464	10.668	1003.453	
14/02/2022 15:00	8377200	0.606	503.558	10.668	1003.594	
14/02/2022 16:00	8380800	0.609	503.212	10.615	1003.979	
14/02/2022 17:00	8384400	0.613	502.814	10.615	1004.377	
14/02/2022 18:00	8388000	0.621	502.119	10.668	1004.797	
14/02/2022 19:00	8391600	0.616	502.606	10.668	1004.783	
14/02/2022 20:00	8395200	0.618	502.409	10.668	1004.389	
14/02/2022 21:00	8398800	0.615	502.713	10.668	1003.494	
14/02/2022 22:00	8402400	0.612	502.942	10.668	1002.555	
14/02/2022 23:00	8406000	0.618	502.396	10.668	1002.154	
15/02/2022 00:00	8409600	0.608	503.306	10.615	1000.277	
15/02/2022 01:00	8413200	0.608	503.338	10.615	999.358	
15/02/2022 02:00	8416800	0.602	503.93	10.668	998.433	
15/02/2022 03:00	8420400	0.6	504.088	10.668	996.679	

WTP-BH085						
Date and Time	Elapsed Time (Seconds)	Corrected Level Depth To Water (mbgl)	Corrected Pressure (mBar)	Temperature (C)	Barometric Pressure (mBar)	Manual Dip Reading (mbgl)
15/02/2022 04:00	8424000	0.596	504.537	10.668	996.406	
15/02/2022 05:00	8427600	0.594	504.731	10.615	996.842	
15/02/2022 06:00	8431200	0.592	504.906	10.615	997.2	
15/02/2022 07:00	8434800	0.592	504.892	10.615	997.095	
15/02/2022 08:00	8438400	0.59	505.107	10.615	997.413	
15/02/2022 09:00	8442000	0.591	504.992	10.668	997.844	
15/02/2022 10:00	8445600	0.594	504.715	10.668	998.24	
15/02/2022 11:00	8449200	0.594	504.755	10.615	998.415	
15/02/2022 12:00	8452800	0.596	504.55	10.668	997.991	
15/02/2022 13:00	8456400	0.596	504.553	10.668	997.988	
15/02/2022 14:00	8460000	0.591	505.007	10.668	996.41	
15/02/2022 15:00	8463600	0.587	505.371	10.668	995.691	
15/02/2022 16:00	8467200	0.582	505.918	10.668	994.376	
15/02/2022 17:00	8470800	0.579	506.169	10.615	992.626	
15/02/2022 18:00	8474400	0.575	506.547	10.615	991.124	
15/02/2022 19:00	8478000	0.571	506.982	10.668	989.824	
15/02/2022 20:00	8481600	0.563	507.743	10.615	987.859	
15/02/2022 21:00	8485200	0.554	508.689	10.615	987.268	
15/02/2022 22:00	8488800	0.543	509.709	10.615	987.076	
15/02/2022 23:00	8492400	0.534	510.625	10.668	987.127	
16/02/2022 00:00	8496000	0.527	511.277	10.668	987.48	
16/02/2022 01:00	8499600	0.523	511.677	10.668	988.616	
16/02/2022 02:00	8503200	0.524	511.579	10.615	989.049	
16/02/2022 03:00	8506800	0.522	511.773	10.615	989.623	
16/02/2022 04:00	8510400	0.519	512.053	10.668	989.955	
16/02/2022 05:00	8514000	0.515	512.468	10.615	990.229	
16/02/2022 06:00	8517600	0.513	512.657	10.668	990.238	
16/02/2022 07:00	8521200	0.516	512.351	10.615	989.814	
16/02/2022 08:00	8524800	0.508	513.187	10.668	988.23	
16/02/2022 09:00	8528400	0.501	513.844	10.615	987.848	
16/02/2022 10:00	8532000	0.503	513.662	10.615	987.616	
16/02/2022 11:00	8535600	0.493	514.643	10.668	987.01	
16/02/2022 12:00	8539200	0.486	515.256	10.668	986.279	
16/02/2022 13:00	8542800	0.474	516.44	10.615	986.139	
16/02/2022 14:00	8546400	0.481	515.764	10.615	987.051	
16/02/2022 15:00	8550000	0.481	515.752	10.615	987.89	
16/02/2022 16:00	8553600	0.479	516.036	10.615	987.961	
16/02/2022 17:00	8557200	0.476	516.326	10.668	988.461	
16/02/2022 18:00	8560800	0.475	516.403	10.615	988.954	
16/02/2022 19:00	8564400	0.485	515.361	10.615	991.297	
16/02/2022 20:00	8568000	0.491	514.842	10.615	992.408	
16/02/2022 21:00	8571600	0.495	514.455	10.615	993.091	
16/02/2022 22:00	8575200	0.499	514.047	10.615	994.327	
16/02/2022 23:00	8578800	0.502	513.748	10.615	995.513	
17/02/2022 00:00	8582400	0.514	512.591	10.615	997.202	

WTP-BH085						
Date and Time	Elapsed Time (Seconds)	Corrected Level Depth To Water (mbgl)	Corrected Pressure (mBar)	Temperature (C)	Barometric Pressure (mBar)	Manual Dip Reading (mbgl)
17/02/2022 01:00	8586000	0.516	512.36	10.615	998.32	
17/02/2022 02:00	8589600	0.522	511.795	10.615	999.476	
17/02/2022 03:00	8593200	0.525	511.479	10.615	1000.503	
17/02/2022 04:00	8596800	0.531	510.859	10.615	1001.418	
17/02/2022 05:00	8600400	0.536	510.435	10.668	1001.923	
17/02/2022 06:00	8604000	0.541	509.895	10.668	1002.463	
17/02/2022 07:00	8607600	0.54	510.032	10.615	1002.068	
17/02/2022 08:00	8611200	0.547	509.368	10.615	1002.968	
17/02/2022 09:00	8614800	0.547	509.304	10.668	1002.757	
17/02/2022 10:00	8618400	0.553	508.788	10.668	1003.155	0.44
17/02/2022 11:00	8622000	0.537	510.322	10.457	1003.312	
17/02/2022 12:00	8625600	0.547	509.345	10.721	1003.98	
17/02/2022 13:00	8629200	0.552	508.805	10.721	1004.697	
17/02/2022 14:00	8632800	0.553	508.722	10.721	1004.485	
17/02/2022 15:00	8636400	0.553	508.775	10.668	1004.115	
17/02/2022 16:00	8640000	0.556	508.482	10.615	1003.795	
17/02/2022 17:00	8643600	0.55	509.08	10.668	1002.863	
17/02/2022 18:00	8647200	0.555	508.501	10.668	1002.201	
17/02/2022 19:00	8650800	0.549	509.091	10.615	1000.583	
17/02/2022 20:00	8654400	0.545	509.49	10.615	998.469	
17/02/2022 21:00	8658000	0.54	510.026	10.668	995.826	
17/02/2022 22:00	8661600	0.53	511.012	10.668	992.474	
17/02/2022 23:00	8665200	0.513	512.619	10.615	988.068	
18/02/2022 00:00	8668800	0.496	514.288	10.668	983.641	
18/02/2022 01:00	8672400	0.478	516.087	10.615	980.757	
18/02/2022 02:00	8676000	0.483	515.596	10.668	981.446	
18/02/2022 03:00	8679600	0.474	516.522	10.668	980.757	
18/02/2022 04:00	8683200	0.467	517.204	10.668	977.947	
18/02/2022 05:00	8686800	0.458	518.089	10.615	975.386	
18/02/2022 06:00	8690400	0.45	518.8	10.615	973.375	
18/02/2022 07:00	8694000	0.446	519.234	10.615	973	
18/02/2022 08:00	8697600	0.461	517.711	10.668	977.913	
18/02/2022 09:00	8701200	0.475	516.41	10.668	983.529	
18/02/2022 10:00	8704800	0.498	514.1	10.668	987.908	
18/02/2022 11:00	8708400	0.509	513.057	10.615	990.822	
18/02/2022 12:00	8712000	0.947	470.165	10.563	992.697	
18/02/2022 13:00	8715600	0.71	493.352	10.51	993.463	
18/02/2022 14:00	8719200	0.647	499.54	10.615	995.709	
18/02/2022 15:00	8722800	0.618	502.409	10.668	996.643	
18/02/2022 16:00	8726400	0.598	504.302	10.51	998.058	
18/02/2022 17:00	8730000	0.597	504.442	10.352	1000.575	
18/02/2022 18:00	8733600	0.589	505.192	10.404	1001.679	
18/02/2022 19:00	8737200	0.579	506.15	10.457	1002.457	
18/02/2022 20:00	8740800	0.572	506.883	10.457	1003.498	
18/02/2022 21:00	8744400	0.574	506.696	10.51	1004.179	

WTP-BH085						
Date and Time	Elapsed Time (Seconds)	Corrected Level Depth To Water (mbgl)	Corrected Pressure (mBar)	Temperature (C)	Barometric Pressure (mBar)	Manual Dip Reading (mbgl)
18/02/2022 22:00	8748000	0.574	506.71	10.615	1005.331	
18/02/2022 23:00	8751600	0.568	507.251	10.563	1005.124	
19/02/2022 00:00	8755200	0.567	507.387	10.615	1005.541	
19/02/2022 01:00	8758800	0.564	507.7	10.615	1005.701	
19/02/2022 02:00	8762400	0.559	508.107	10.615	1005.058	
19/02/2022 03:00	8766000	0.553	508.752	10.615	1004.117	
19/02/2022 04:00	8769600	0.538	510.165	10.615	1001.284	
19/02/2022 05:00	8773200	0.532	510.773	10.615	999.671	
19/02/2022 06:00	8776800	0.517	512.241	10.615	996.96	
19/02/2022 07:00	8780400	0.507	513.249	10.615	996.603	
19/02/2022 08:00	8784000	0.488	515.095	10.615	995.881	
19/02/2022 09:00	8787600	0.486	515.331	10.615	996.828	
19/02/2022 10:00	8791200	0.486	515.313	10.615	998.916	
19/02/2022 11:00	8794800	0.492	514.701	10.615	1000.652	
19/02/2022 12:00	8798400	0.498	514.166	10.668	1001.978	
19/02/2022 13:00	8802000	0.493	514.635	10.615	1002.434	
19/02/2022 14:00	8805600	0.491	514.788	10.615	1002.518	
19/02/2022 15:00	8809200	0.497	514.196	10.668	1002.598	
19/02/2022 16:00	8812800	0.494	514.542	10.668	1002.193	
19/02/2022 17:00	8816400	0.495	514.448	10.668	1002.11	
19/02/2022 18:00	8820000	0.496	514.369	10.615	1001.635	
19/02/2022 19:00	8823600	0.487	515.199	10.615	1000.924	
19/02/2022 20:00	8827200	0.488	515.115	10.615	1001.185	
19/02/2022 21:00	8830800	0.486	515.279	10.615	1000.843	
19/02/2022 22:00	8834400	0.484	515.49	10.615	1001.106	
19/02/2022 23:00	8838000	0.478	516.072	10.615	1000.582	
20/02/2022 00:00	8841600	0.483	515.639	10.668	1000.209	
20/02/2022 01:00	8845200	0.475	516.341	10.615	998.894	
20/02/2022 02:00	8848800	0.478	516.128	10.615	998.515	
20/02/2022 03:00	8852400	0.481	515.824	10.615	998.109	
20/02/2022 04:00	8856000	0.477	516.139	10.615	997.026	
20/02/2022 05:00	8859600	0.472	516.708	10.615	996.043	
20/02/2022 06:00	8863200	0.471	516.821	10.615	995.811	
20/02/2022 07:00	8866800	0.466	517.294	10.615	995.338	
20/02/2022 08:00	8870400	0.454	518.482	10.615	994.505	
20/02/2022 09:00	8874000	0.447	519.159	10.615	994.124	
20/02/2022 10:00	8877600	0.436	520.183	10.615	992.449	
20/02/2022 11:00	8881200	0.428	520.993	10.615	991.048	
20/02/2022 12:00	8884800	0.416	522.176	10.668	991.246	
20/02/2022 13:00	8888400	0.413	522.441	10.615	991.078	
20/02/2022 14:00	8892000	0.404	523.35	10.615	991.412	
20/02/2022 15:00	8895600	0.401	523.639	10.668	992.564	
20/02/2022 16:00	8899200	0.406	523.144	10.615	993.984	
20/02/2022 17:00	8902800	0.42	521.781	10.615	996.352	
20/02/2022 18:00	8906400	0.425	521.28	10.615	997.564	

WTP-BH085						
Date and Time	Elapsed Time (Seconds)	Corrected Level Depth To Water (mbgl)	Corrected Pressure (mBar)	Temperature (C)	Barometric Pressure (mBar)	Manual Dip Reading (mbgl)
20/02/2022 19:00	8910000	0.43	520.825	10.615	998.374	
20/02/2022 20:00	8913600	0.431	520.676	10.615	999.174	
20/02/2022 21:00	8917200	0.431	520.683	10.615	999.167	
20/02/2022 22:00	8920800	0.445	519.291	10.615	1000.914	
20/02/2022 23:00	8924400	0.447	519.159	10.615	1001.696	
21/02/2022 00:00	8928000	0.442	519.658	10.615	1001.908	
21/02/2022 01:00	8931600	0.449	518.926	10.615	1003.054	
21/02/2022 02:00	8935200	0.452	518.641	10.615	1003.458	
21/02/2022 03:00	8938800	0.455	518.373	10.615	1003.903	
21/02/2022 04:00	8942400	0.456	518.238	10.615	1004.807	
21/02/2022 05:00	8946000	0.467	517.123	10.615	1006.278	
21/02/2022 06:00	8949600	0.469	516.924	10.615	1007.897	
21/02/2022 07:00	8953200	0.481	515.81	10.615	1009.603	
21/02/2022 08:00	8956800	0.487	515.172	10.615	1011.366	
21/02/2022 09:00	8960400	0.497	514.224	10.615	1013.083	
21/02/2022 10:00	8964000	0.501	513.809	10.563	1013.832	
21/02/2022 11:00	8967600	0.511	512.872	10.615	1014.671	
21/02/2022 12:00	8971200	0.515	512.414	10.615	1015.426	
21/02/2022 13:00	8974800	0.52	511.975	10.615	1016.161	
21/02/2022 14:00	8978400	0.517	512.24	10.615	1015.836	
21/02/2022 15:00	8982000	0.516	512.399	10.615	1015.263	
21/02/2022 16:00	8985600	0.517	512.242	10.563	1014.985	
21/02/2022 17:00	8989200	0.52	512.02	10.615	1014.576	
21/02/2022 18:00	8992800	0.521	511.912	10.615	1014.211	
21/02/2022 19:00	8996400	0.524	511.594	10.615	1014.056	
21/02/2022 20:00	9000000	0.525	511.451	10.615	1013.666	
21/02/2022 21:00	9003600	0.532	510.833	10.615	1013.396	
21/02/2022 22:00	9007200	0.529	511.051	10.615	1012.941	
21/02/2022 23:00	9010800	0.535	510.469	10.615	1012.399	
22/02/2022 00:00	9014400	0.532	510.817	10.563	1011.497	
22/02/2022 01:00	9018000	0.526	511.343	10.615	1009.987	
22/02/2022 02:00	9021600	0.531	510.852	10.615	1009.707	
22/02/2022 03:00	9025200	0.532	510.794	10.615	1008.641	
22/02/2022 04:00	9028800	0.527	511.279	10.615	1006.677	
22/02/2022 05:00	9032400	0.523	511.681	10.615	1005.684	
22/02/2022 06:00	9036000	0.528	511.147	10.615	1007.52	
22/02/2022 07:00	9039600	0.531	510.867	10.615	1008.924	
22/02/2022 08:00	9043200	0.526	511.427	10.615	1009.666	
22/02/2022 09:00	9046800	0.527	511.259	10.615	1010.721	
22/02/2022 10:00	9050400	0.529	511.095	10.615	1012.305	
22/02/2022 11:00	9054000	0.529	511.057	10.563	1013.506	
22/02/2022 12:00	9057600	0.533	510.678	10.615	1014.084	
22/02/2022 13:00	9061200	0.532	510.776	10.615	1014.341	
22/02/2022 14:00	9064800	0.533	510.745	10.615	1014.727	
22/02/2022 15:00	9068400	0.531	510.922	10.615	1014.905	

WTP-BH085						
Date and Time	Elapsed Time (Seconds)	Corrected Level Depth To Water (mbgl)	Corrected Pressure (mBar)	Temperature (C)	Barometric Pressure (mBar)	Manual Dip Reading (mbgl)
22/02/2022 16:00	9072000	0.531	510.929	10.615	1015.194	
22/02/2022 17:00	9075600	0.538	510.243	10.615	1016.058	
22/02/2022 18:00	9079200	0.545	509.559	10.563	1016.603	
22/02/2022 19:00	9082800	0.542	509.845	10.615	1016.514	
22/02/2022 20:00	9086400	0.548	509.203	10.615	1016.802	
22/02/2022 21:00	9090000	0.55	509.022	10.563	1017.08	
22/02/2022 22:00	9093600	0.552	508.877	10.563	1016.929	
22/02/2022 23:00	9097200	0.554	508.606	10.563	1016.549	
23/02/2022 00:00	9100800	0.553	508.771	10.615	1015.694	
23/02/2022 01:00	9104400	0.552	508.835	10.615	1015.099	
23/02/2022 02:00	9108000	0.549	509.124	10.563	1014.137	
23/02/2022 03:00	9111600	0.555	508.505	10.615	1013.949	
23/02/2022 04:00	9115200	0.547	509.283	10.563	1012.499	
23/02/2022 05:00	9118800	0.553	508.739	10.563	1012.095	
23/02/2022 06:00	9122400	0.557	508.315	10.615	1011.713	
23/02/2022 07:00	9126000	0.558	508.253	10.563	1010.629	
23/02/2022 08:00	9129600	0.552	508.853	10.615	1009.873	
23/02/2022 09:00	9133200	0.553	508.755	10.615	1009.024	
23/02/2022 10:00	9136800	0.554	508.603	10.615	1008.347	
23/02/2022 11:00	9140400	0.553	508.775	10.615	1007.584	
23/02/2022 12:00	9144000	0.549	509.174	10.563	1006.395	
23/02/2022 13:00	9147600	0.551	508.913	10.615	1005.375	
23/02/2022 14:00	9151200	0.551	508.961	10.563	1005.248	
23/02/2022 15:00	9154800	0.554	508.617	10.563	1004.468	
23/02/2022 16:00	9158400	0.55	509.07	10.615	1003.562	
23/02/2022 17:00	9162000	0.558	508.282	10.563	1003.738	
23/02/2022 18:00	9165600	0.562	507.894	10.615	1004.146	
23/02/2022 19:00	9169200	0.562	507.845	10.615	1004.787	
23/02/2022 20:00	9172800	0.566	507.443	10.563	1004.813	
23/02/2022 21:00	9176400	0.567	507.391	10.563	1004.156	
23/02/2022 22:00	9180000	0.566	507.436	10.563	1003.755	
23/02/2022 23:00	9183600	0.571	507.023	10.563	1003.813	
24/02/2022 00:00	9187200	0.573	506.769	10.563	1003.476	
24/02/2022 01:00	9190800	0.572	506.884	10.563	1002.355	
24/02/2022 02:00	9194400	0.574	506.72	10.615	1002.482	
24/02/2022 03:00	9198000	0.573	506.798	10.563	1001.436	
24/02/2022 04:00	9201600	0.566	507.44	10.563	1000.735	
24/02/2022 05:00	9205200	0.577	506.373	10.563	1001.98	
24/02/2022 06:00	9208800	0.574	506.644	10.615	1002.026	
24/02/2022 07:00	9212400	0.582	505.919	10.563	1002.67	
24/02/2022 08:00	9216000	0.584	505.697	10.563	1003.72	
24/02/2022 09:00	9219600	0.587	505.427	10.615	1004.484	
24/02/2022 10:00	9223200	0.594	504.758	10.615	1005.981	
24/02/2022 11:00	9226800	0.593	504.811	10.563	1006.203	
24/02/2022 12:00	9230400	0.592	504.947	10.563	1006.659	

WTP-BH085						
Date and Time	Elapsed Time (Seconds)	Corrected Level Depth To Water (mbgl)	Corrected Pressure (mBar)	Temperature (C)	Barometric Pressure (mBar)	Manual Dip Reading (mbgl)
24/02/2022 13:00	9234000	0.59	505.101	10.563	1007.629	
24/02/2022 14:00	9237600	0.583	505.8	10.563	1007.64	
24/02/2022 15:00	9241200	0.577	506.396	10.563	1007.457	
24/02/2022 16:00	9244800	0.579	506.224	10.615	1008.538	
24/02/2022 17:00	9248400	0.577	506.393	10.563	1009.117	
24/02/2022 18:00	9252000	0.575	506.544	10.563	1009.439	
24/02/2022 19:00	9255600	0.577	506.348	10.563	1011.41	
24/02/2022 20:00	9259200	0.58	506.121	10.563	1012.465	
24/02/2022 21:00	9262800	0.582	505.876	10.563	1013.775	
24/02/2022 22:00	9266400	0.582	505.929	10.563	1014.314	
24/02/2022 23:00	9270000	0.585	505.65	10.563	1015.894	
25/02/2022 00:00	9273600	0.583	505.832	10.563	1016.364	
25/02/2022 01:00	9277200	0.588	505.359	10.563	1017.369	
25/02/2022 02:00	9280800	0.592	504.903	10.563	1018.536	
25/02/2022 03:00	9284400	0.585	505.573	10.563	1018.28	
25/02/2022 04:00	9288000	0.594	504.706	10.563	1019.324	
25/02/2022 05:00	9291600	0.591	505.058	10.563	1019.446	
25/02/2022 06:00	9295200	0.599	504.222	10.563	1020.756	
25/02/2022 07:00	9298800	0.599	504.186	10.563	1021.502	
25/02/2022 08:00	9302400	0.6	504.139	10.563	1021.489	
25/02/2022 09:00	9306000	0.605	503.637	10.563	1022.701	
25/02/2022 10:00	9309600	0.601	504.041	10.563	1022.179	
25/02/2022 11:00	9313200	0.602	503.929	10.563	1022.292	
25/02/2022 12:00	9316800	0.608	503.322	10.563	1022.188	
25/02/2022 13:00	9320400	0.599	504.261	10.563	1021.604	
25/02/2022 14:00	9324000	0.596	504.539	10.563	1020.911	
25/02/2022 15:00	9327600	0.599	504.256	10.563	1020.603	
25/02/2022 16:00	9331200	0.604	503.742	10.563	1020.643	
25/02/2022 17:00	9334800	0.601	504.005	10.615	1020.046	
25/02/2022 18:00	9338400	0.6	504.145	10.563	1020.063	
25/02/2022 19:00	9342000	0.601	504.042	10.563	1019.989	
25/02/2022 20:00	9345600	0.601	504.069	10.563	1018.896	
25/02/2022 21:00	9349200	0.598	504.331	10.563	1018.87	
25/02/2022 22:00	9352800	0.602	503.892	10.563	1018.777	
25/02/2022 23:00	9356400	0.604	503.699	10.563	1018.734	
26/02/2022 00:00	9360000	0.608	503.355	10.563	1018.426	
26/02/2022 01:00	9363600	0.603	503.806	10.563	1017.561	
26/02/2022 02:00	9367200	0.601	504.086	10.563	1016.867	
26/02/2022 03:00	9370800	0.607	503.451	10.563	1016.497	
26/02/2022 04:00	9374400	0.599	504.264	10.563	1015.151	
26/02/2022 05:00	9378000	0.598	504.288	10.563	1014.476	
26/02/2022 06:00	9381600	0.596	504.534	10.563	1013.52	
26/02/2022 07:00	9385200	0.6	504.159	10.563	1013.185	
26/02/2022 08:00	9388800	0.595	504.616	10.563	1012.61	
26/02/2022 09:00	9392400	0.601	504.082	10.563	1012.552	

WTP-BH085						
Date and Time	Elapsed Time (Seconds)	Corrected Level Depth To Water (mbgl)	Corrected Pressure (mBar)	Temperature (C)	Barometric Pressure (mBar)	Manual Dip Reading (mbgl)
26/02/2022 10:00	9396000	0.599	504.241	10.563	1011.565	
26/02/2022 11:00	9399600	0.6	504.114	10.563	1010.922	
26/02/2022 12:00	9403200	0.6	504.162	10.563	1010.638	
26/02/2022 13:00	9406800	0.604	503.72	10.563	1010.488	
26/02/2022 14:00	9410400	0.602	503.954	10.563	1008.893	
26/02/2022 15:00	9414000	0.6	504.134	10.563	1008.596	
26/02/2022 16:00	9417600	0.603	503.8	10.563	1007.628	
26/02/2022 17:00	9421200	0.6	504.089	10.563	1007.043	
26/02/2022 18:00	9424800	0.604	503.773	10.563	1007.419	
26/02/2022 19:00	9428400	0.602	503.898	10.563	1007.294	
26/02/2022 20:00	9432000	0.613	502.851	10.563	1007.335	
26/02/2022 21:00	9435600	0.614	502.736	10.563	1006.976	
26/02/2022 22:00	9439200	0.616	502.537	10.563	1007.235	
26/02/2022 23:00	9442800	0.615	502.702	10.563	1006.893	
27/02/2022 00:00	9446400	0.614	502.791	10.563	1006.744	
27/02/2022 01:00	9450000	0.616	502.527	10.563	1006.535	
27/02/2022 02:00	9453600	0.622	502.012	10.615	1006.834	
27/02/2022 03:00	9457200	0.624	501.745	10.563	1006.726	
27/02/2022 04:00	9460800	0.626	501.614	10.563	1006.384	
27/02/2022 05:00	9464400	0.626	501.576	10.563	1006.718	
27/02/2022 06:00	9468000	0.628	501.365	10.563	1006.041	
27/02/2022 07:00	9471600	0.627	501.476	10.563	1006.167	
27/02/2022 08:00	9475200	0.628	501.441	10.563	1006.734	
27/02/2022 09:00	9478800	0.638	500.365	10.51	1007.612	
27/02/2022 10:00	9482400	0.639	500.32	10.563	1007.974	
27/02/2022 11:00	9486000	0.638	500.372	10.563	1007.863	
27/02/2022 12:00	9489600	0.646	499.619	10.51	1008.003	
27/02/2022 13:00	9493200	0.638	500.447	10.563	1006.368	
27/02/2022 14:00	9496800	0.641	500.08	10.563	1006.558	
27/02/2022 15:00	9500400	0.641	500.149	10.563	1006.134	
27/02/2022 16:00	9504000	0.64	500.181	10.563	1005.924	
27/02/2022 17:00	9507600	0.639	500.354	10.563	1005.338	
27/02/2022 18:00	9511200	0.643	499.899	10.563	1005.733	
27/02/2022 19:00	9514800	0.644	499.797	10.51	1005.518	
27/02/2022 20:00	9518400	0.645	499.717	10.563	1005.561	
27/02/2022 21:00	9522000	0.648	499.474	10.51	1005.368	
27/02/2022 22:00	9525600	0.642	500.035	10.563	1004.592	
27/02/2022 23:00	9529200	0.644	499.872	10.563	1004.932	
28/02/2022 00:00	9532800	0.648	499.43	10.563	1005.315	
28/02/2022 01:00	9536400	0.648	499.392	10.563	1005.649	
28/02/2022 02:00	9540000	0.649	499.302	10.563	1005.916	
28/02/2022 03:00	9543600	0.651	499.091	10.51	1006.462	
28/02/2022 04:00	9547200	0.654	498.826	10.563	1007.398	
28/02/2022 05:00	9550800	0.658	498.473	10.563	1007.75	
28/02/2022 06:00	9554400	0.66	498.27	10.563	1008.545	

WTP-BH085						
Date and Time	Elapsed Time (Seconds)	Corrected Level Depth To Water (mbgl)	Corrected Pressure (mBar)	Temperature (C)	Barometric Pressure (mBar)	Manual Dip Reading (mbgl)
28/02/2022 07:00	9558000	0.66	498.302	10.563	1009.105	
28/02/2022 08:00	9561600	0.669	497.415	10.563	1010.642	
28/02/2022 09:00	9565200	0.67	497.248	10.563	1011.637	
28/02/2022 10:00	9568800	0.673	496.969	10.563	1012.448	
28/02/2022 11:00	9572400	0.676	496.704	10.51	1013.284	
28/02/2022 12:00	9576000	0.678	496.471	10.563	1014.07	
28/02/2022 13:00	9579600	0.68	496.255	10.563	1014.759	
28/02/2022 14:00	9583200	0.682	496.066	10.51	1015.4	
28/02/2022 15:00	9586800	0.687	495.592	10.51	1016.17	
28/02/2022 16:00	9590400	0.689	495.378	10.51	1017.271	
28/02/2022 17:00	9594000	0.691	495.208	10.51	1017.974	
28/02/2022 18:00	9597600	0.689	495.425	10.563	1018.783	
28/02/2022 19:00	9601200	0.698	494.569	10.51	1020.506	
28/02/2022 20:00	9604800	0.7	494.323	10.51	1021.639	
28/02/2022 21:00	9608400	0.712	493.197	10.563	1022.845	
28/02/2022 22:00	9612000	0.712	493.199	10.563	1023.08	
28/02/2022 23:00	9615600	0.717	492.72	10.51	1024.129	
01/03/2022 00:00	9619200	0.713	493.074	10.563	1024.684	
01/03/2022 01:00	9622800	0.719	492.485	10.51	1025.193	
01/03/2022 02:00	9626400	0.715	492.852	10.51	1025.654	
01/03/2022 03:00	9630000	0.72	492.382	10.51	1026.065	
01/03/2022 04:00	9633600	0.722	492.228	10.563	1026.181	
01/03/2022 05:00	9637200	0.721	492.248	10.563	1026.338	
01/03/2022 06:00	9640800	0.716	492.788	10.563	1025.798	
01/03/2022 07:00	9644400	0.721	492.257	10.51	1026.959	
01/03/2022 08:00	9648000	0.725	491.841	10.563	1027.16	
01/03/2022 09:00	9651600	0.714	492.942	10.563	1026.354	
01/03/2022 10:00	9655200	0.708	493.554	10.51	1025.899	
01/03/2022 11:00	9658800	0.703	494.031	10.563	1025.028	
01/03/2022 12:00	9662400	0.705	493.819	10.51	1024.686	
01/03/2022 13:00	9666000	0.705	493.875	10.51	1023.684	
01/03/2022 14:00	9669600	0.697	494.613	10.51	1022.473	
01/03/2022 15:00	9673200	0.697	494.636	10.563	1021.88	
01/03/2022 16:00	9676800	0.694	494.881	10.51	1021.081	
01/03/2022 17:00	9680400	0.692	495.1	10.51	1020.625	
01/03/2022 18:00	9684000	0.686	495.681	10.563	1019.828	
01/03/2022 19:00	9687600	0.693	495.054	10.563	1020.456	
01/03/2022 20:00	9691200	0.695	494.848	10.563	1019.952	
01/03/2022 21:00	9694800	0.697	494.661	10.563	1019.37	
01/03/2022 22:00	9698400	0.685	495.825	10.51	1017.534	
01/03/2022 23:00	9702000	0.69	495.274	10.51	1017.434	
02/03/2022 00:00	9705600	0.686	495.702	10.563	1016.672	
02/03/2022 01:00	9709200	0.683	495.99	10.51	1015.299	
02/03/2022 02:00	9712800	0.681	496.167	10.51	1014.353	
02/03/2022 03:00	9716400	0.679	496.415	10.51	1012.745	

WTP-BH085						
Date and Time	Elapsed Time (Seconds)	Corrected Level Depth To Water (mbgl)	Corrected Pressure (mBar)	Temperature (C)	Barometric Pressure (mBar)	Manual Dip Reading (mbgl)
02/03/2022 04:00	9720000	0.68	496.312	10.51	1012.552	
02/03/2022 05:00	9723600	0.67	497.272	10.51	1010.823	
02/03/2022 06:00	9727200	0.673	496.94	10.51	1010.091	
02/03/2022 07:00	9730800	0.669	497.335	10.51	1009.459	
02/03/2022 08:00	9734400	0.671	497.167	10.51	1008.74	
02/03/2022 09:00	9738000	0.674	496.86	10.51	1008.396	
02/03/2022 10:00	9741600	0.674	496.87	10.51	1007.795	
02/03/2022 11:00	9745200	0.67	497.313	10.51	1006.761	
02/03/2022 12:00	9748800	0.673	496.964	10.563	1006.067	
02/03/2022 13:00	9752400	0.668	497.429	10.51	1004.872	
02/03/2022 14:00	9756000	0.666	497.676	10.563	1004.112	
02/03/2022 15:00	9759600	0.662	498.055	10.51	1002.826	
02/03/2022 16:00	9763200	0.667	497.522	10.563	1002.611	
02/03/2022 17:00	9766800	0.669	497.343	10.51	1002.356	
02/03/2022 18:00	9770400	0.667	497.612	10.51	1001.791	
02/03/2022 19:00	9774000	0.67	497.324	10.51	1001.725	
02/03/2022 20:00	9777600	0.67	497.245	10.563	1001.825	
02/03/2022 21:00	9781200	0.678	496.527	10.51	1002.167	
02/03/2022 22:00	9784800	0.68	496.315	10.51	1002.911	
02/03/2022 23:00	9788400	0.686	495.733	10.563	1004.046	
03/03/2022 00:00	9792000	0.693	494.992	10.51	1005.239	
03/03/2022 01:00	9795600	0.694	494.952	10.51	1005.516	
03/03/2022 02:00	9799200	0.695	494.869	10.51	1006.131	
03/03/2022 03:00	9802800	0.697	494.658	10.51	1006.342	
03/03/2022 04:00	9806400	0.703	494.025	10.51	1007.033	
03/03/2022 05:00	9810000	0.705	493.816	10.51	1007.479	
03/03/2022 06:00	9813600	0.707	493.635	10.563	1008.213	
03/03/2022 07:00	9817200	0.714	492.939	10.51	1009.361	
03/03/2022 08:00	9820800	0.717	492.688	10.51	1010.263	
03/03/2022 09:00	9824400	0.715	492.899	10.563	1010.19	
03/03/2022 10:00	9828000	0.716	492.791	10.51	1010.869	
03/03/2022 11:00	9831600	0.716	492.744	10.51	1011.211	
03/03/2022 12:00	9835200	0.724	491.953	10.563	1011.846	
03/03/2022 13:00	9838800	0.72	492.342	10.51	1011.673	
03/03/2022 14:00	9842400	0.717	492.689	10.51	1011.621	
03/03/2022 15:00	9846000	0.717	492.696	10.563	1011.99	
03/03/2022 16:00	9849600	0.716	492.753	10.51	1012.504	
03/03/2022 17:00	9853200	0.721	492.318	10.51	1013.234	
03/03/2022 18:00	9856800	0.729	491.451	10.51	1014.338	
03/03/2022 19:00	9860400	0.724	491.965	10.51	1014.77	
03/03/2022 20:00	9864000	0.737	490.727	10.51	1016.481	
03/03/2022 21:00	9867600	0.738	490.577	10.51	1017.104	
03/03/2022 22:00	9871200	0.741	490.312	10.51	1017.842	
03/03/2022 23:00	9874800	0.746	489.805	10.51	1018.822	
04/03/2022 00:00	9878400	0.746	489.839	10.51	1018.67	

WTP-BH085						
Date and Time	Elapsed Time (Seconds)	Corrected Level Depth To Water (mbgl)	Corrected Pressure (mBar)	Temperature (C)	Barometric Pressure (mBar)	Manual Dip Reading (mbgl)
04/03/2022 01:00	9882000	0.746	489.869	10.51	1019.172	
04/03/2022 02:00	9885600	0.75	489.433	10.51	1019.786	
04/03/2022 03:00	9889200	0.755	488.91	10.51	1020.545	
04/03/2022 04:00	9892800	0.761	488.326	10.51	1020.656	
04/03/2022 05:00	9896400	0.759	488.524	10.51	1020.813	
04/03/2022 06:00	9900000	0.756	488.836	10.51	1021.033	
04/03/2022 07:00	9903600	0.759	488.526	10.51	1021.698	
04/03/2022 08:00	9907200	0.757	488.749	10.51	1021.889	
04/03/2022 09:00	9910800	0.753	489.152	10.51	1021.782	
04/03/2022 10:00	9914400	0.748	489.616	10.51	1021.377	
04/03/2022 11:00	9918000	0.745	489.917	10.51	1020.78	
04/03/2022 12:00	9921600	0.746	489.8	10.51	1020.897	
04/03/2022 13:00	9925200	0.749	489.56	10.51	1020.842	
04/03/2022 14:00	9928800	0.745	489.919	10.563	1020.327	
04/03/2022 15:00	9932400	0.743	490.097	10.51	1020.304	
04/03/2022 16:00	9936000	0.741	490.337	10.51	1020.183	
04/03/2022 17:00	9939600	0.74	490.451	10.51	1020.01	
04/03/2022 18:00	9943200	0.739	490.515	10.51	1020.182	
04/03/2022 19:00	9946800	0.748	489.618	10.51	1021.435	
04/03/2022 20:00	9950400	0.754	489.034	10.51	1022.255	
04/03/2022 21:00	9954000	0.754	489.081	10.51	1022.326	
04/03/2022 22:00	9957600	0.755	488.947	10.51	1023.229	
04/03/2022 23:00	9961200	0.76	488.475	10.51	1023.937	
05/03/2022 00:00	9964800	0.761	488.387	10.51	1024.203	
05/03/2022 01:00	9968400	0.763	488.21	10.51	1024.617	
05/03/2022 02:00	9972000	0.768	487.655	10.51	1025.231	
05/03/2022 03:00	9975600	0.771	487.411	10.51	1025.948	
05/03/2022 04:00	9979200	0.771	487.396	10.51	1026.317	
05/03/2022 05:00	9982800	0.774	487.108	10.51	1026.842	
05/03/2022 06:00	9986400	0.776	486.864	10.51	1027.501	
05/03/2022 07:00	9990000	0.781	486.371	10.51	1028.349	
05/03/2022 08:00	9993600	0.778	486.677	10.51	1028.575	
05/03/2022 09:00	9997200	0.775	487.032	10.51	1028.338	
05/03/2022 10:00	10000800	0.763	488.159	10.51	1027.743	
05/03/2022 11:00	10004400	0.768	487.641	10.51	1027.907	
05/03/2022 12:00	10008000	0.765	487.935	10.51	1028.145	
05/03/2022 13:00	10011600	0.77	487.481	10.51	1028.422	
05/03/2022 14:00	10015200	0.763	488.118	10.51	1027.134	
05/03/2022 15:00	10018800	0.764	488.087	10.51	1027.225	
05/03/2022 16:00	10022400	0.762	488.297	10.51	1027.605	
05/03/2022 17:00	10026000	0.76	488.466	10.51	1026.963	
05/03/2022 18:00	10029600	0.765	487.94	10.51	1027.548	
05/03/2022 19:00	10033200	0.768	487.661	10.51	1028.301	
05/03/2022 20:00	10036800	0.768	487.665	10.51	1028.416	
05/03/2022 21:00	10040400	0.777	486.749	10.51	1029.391	

WTP-BH085						
Date and Time	Elapsed Time (Seconds)	Corrected Level Depth To Water (mbgl)	Corrected Pressure (mBar)	Temperature (C)	Barometric Pressure (mBar)	Manual Dip Reading (mbgl)
05/03/2022 22:00	10044000	0.775	487.007	10.51	1029.546	
05/03/2022 23:00	10047600	0.776	486.88	10.51	1029.911	
06/03/2022 00:00	10051200	0.783	486.201	10.51	1030.53	
06/03/2022 01:00	10054800	0.787	485.785	10.563	1030.434	
06/03/2022 02:00	10058400	0.784	486.146	10.51	1030.407	
06/03/2022 03:00	10062000	0.787	485.834	10.51	1030.542	
06/03/2022 04:00	10065600	0.785	486.056	10.457	1029.945	
06/03/2022 05:00	10069200	0.781	486.403	10.51	1029.559	
06/03/2022 06:00	10072800	0.783	486.214	10.51	1029.925	
06/03/2022 07:00	10076400	0.786	485.928	10.51	1030.034	
06/03/2022 08:00	10080000	0.783	486.227	10.51	1029.971	
06/03/2022 09:00	10083600	0.777	486.841	10.51	1029.18	
06/03/2022 10:00	10087200	0.774	487.076	10.51	1028.531	
06/03/2022 11:00	10090800	0.772	487.292	10.51	1027.96	
06/03/2022 12:00	10094400	0.764	488.068	10.51	1027.006	
06/03/2022 13:00	10098000	0.768	487.681	10.457	1026.959	
06/03/2022 14:00	10101600	0.763	488.142	10.51	1025.868	
06/03/2022 15:00	10105200	0.757	488.74	10.51	1024.56	
06/03/2022 16:00	10108800	0.756	488.803	10.51	1023.846	
06/03/2022 17:00	10112400	0.756	488.873	10.51	1023.599	
06/03/2022 18:00	10116000	0.754	489.006	10.51	1023.466	
06/03/2022 19:00	10119600	0.759	488.555	10.51	1024.272	
06/03/2022 20:00	10123200	0.766	487.906	10.51	1024.802	
06/03/2022 21:00	10126800	0.768	487.645	10.51	1025.241	
06/03/2022 22:00	10130400	0.768	487.668	10.51	1024.508	
06/03/2022 23:00	10134000	0.771	487.401	10.457	1024.636	
07/03/2022 00:00	10137600	0.767	487.727	10.51	1023.917	
07/03/2022 01:00	10141200	0.761	488.354	10.51	1022.462	
07/03/2022 02:00	10144800	0.758	488.694	10.51	1021.826	
07/03/2022 03:00	10148400	0.758	488.69	10.51	1020.706	
07/03/2022 04:00	10152000	0.757	488.714	10.457	1019.833	
07/03/2022 05:00	10155600	0.753	489.122	10.457	1019.366	
07/03/2022 06:00	10159200	0.75	489.427	10.457	1018.707	
07/03/2022 07:00	10162800	0.749	489.568	10.51	1018.172	
07/03/2022 08:00	10166400	0.75	489.434	10.51	1017.774	
07/03/2022 09:00	10170000	0.748	489.588	10.51	1017.265	
07/03/2022 10:00	10173600	0.747	489.699	10.51	1016.444	
07/03/2022 11:00	10177200	0.743	490.153	10.457	1015.26	
07/03/2022 12:00	10180800	0.743	490.116	10.457	1015.002	
07/03/2022 13:00	10184400	0.744	490.066	10.51	1013.949	
07/03/2022 14:00	10188000	0.741	490.324	10.51	1012.626	
07/03/2022 15:00	10191600	0.735	490.863	10.51	1011.26	
07/03/2022 16:00	10195200	0.733	491.105	10.51	1010.013	
07/03/2022 17:00	10198800	0.731	491.26	10.457	1009.128	
07/03/2022 18:00	10202400	0.73	491.419	10.457	1008.319	

WTP-BH085						
Date and Time	Elapsed Time (Seconds)	Corrected Level Depth To Water (mbgl)	Corrected Pressure (mBar)	Temperature (C)	Barometric Pressure (mBar)	Manual Dip Reading (mbgl)
07/03/2022 19:00	10206000	0.732	491.176	10.51	1007.518	
07/03/2022 20:00	10209600	0.734	490.997	10.51	1006.751	
07/03/2022 21:00	10213200	0.73	491.413	10.457	1005.605	
07/03/2022 22:00	10216800	0.729	491.499	10.457	1004.81	
07/03/2022 23:00	10220400	0.734	491.035	10.51	1004.467	
08/03/2022 00:00	10224000	0.723	492.042	10.457	1002.376	
08/03/2022 01:00	10227600	0.724	491.945	10.457	1001.054	
08/03/2022 02:00	10231200	0.718	492.568	10.51	999.034	
08/03/2022 03:00	10234800	0.718	492.618	10.51	997.448	
08/03/2022 04:00	10238400	0.718	492.537	10.51	996.465	
08/03/2022 05:00	10242000	0.714	492.981	10.457	995.114	
08/03/2022 06:00	10245600	0.712	493.116	10.457	993.857	
08/03/2022 07:00	10249200	0.707	493.636	10.457	991.919	
08/03/2022 08:00	10252800	0.707	493.616	10.457	990.935	
08/03/2022 09:00	10256400	0.711	493.224	10.457	990.972	
08/03/2022 10:00	10260000	0.708	493.597	10.457	990.599	
08/03/2022 11:00	10263600	0.71	493.358	10.457	990.72	
08/03/2022 12:00	10267200	0.72	492.356	10.457	992.017	
08/03/2022 13:00	10270800	0.717	492.635	10.457	991.856	
08/03/2022 14:00	10274400	0.723	492.098	10.457	992.925	
08/03/2022 15:00	10278000	0.724	492.035	10.51	993.717	
08/03/2022 16:00	10281600	0.734	491.02	10.457	994.77	
08/03/2022 17:00	10285200	0.733	491.074	10.457	995.544	
08/03/2022 18:00	10288800	0.742	490.196	10.457	996.717	
08/03/2022 19:00	10292400	0.744	490.05	10.457	997.573	
08/03/2022 20:00	10296000	0.748	489.629	10.457	998.407	
08/03/2022 21:00	10299600	0.737	490.737	10.51	997.556	
08/03/2022 22:00	10303200	0.735	490.884	10.457	997.152	
08/03/2022 23:00	10306800	0.732	491.158	10.457	996.228	
09/03/2022 00:00	10310400	0.728	491.629	10.457	994.753	
09/03/2022 01:00	10314000	0.728	491.602	10.457	994.308	
09/03/2022 02:00	10317600	0.725	491.888	10.457	993.076	
09/03/2022 03:00	10321200	0.726	491.839	10.457	992.593	
09/03/2022 04:00	10324800	0.721	492.324	10.404	992.206	
09/03/2022 05:00	10328400	0.717	492.679	10.457	991.871	
09/03/2022 06:00	10332000	0.719	492.474	10.457	992.372	
09/03/2022 07:00	10335600	0.722	492.184	10.457	994.197	
09/03/2022 08:00	10339200	0.712	493.189	10.457	996.147	
09/03/2022 09:00	10342800	0.712	493.151	10.457	998.193	
09/03/2022 10:00	10346400	0.699	494.483	10.457	999.284	
09/03/2022 11:00	10350000	0.684	495.861	10.457	1000.271	
09/03/2022 12:00	10353600	0.666	497.666	10.457	1001.066	
09/03/2022 13:00	10357200	0.646	499.593	10.457	1001.09	
09/03/2022 14:00	10360800	0.621	502.069	10.457	1000.979	
09/03/2022 15:00	10364400	0.605	503.675	10.457	1001.738	

WTP-BH085						
Date and Time	Elapsed Time (Seconds)	Corrected Level Depth To Water (mbgl)	Corrected Pressure (mBar)	Temperature (C)	Barometric Pressure (mBar)	Manual Dip Reading (mbgl)
09/03/2022 16:00	10368000	0.601	504.043	10.457	1003.204	
09/03/2022 17:00	10371600	0.596	504.506	10.457	1004.1	
09/03/2022 18:00	10375200	0.592	504.957	10.457	1004.359	
09/03/2022 19:00	10378800	0.583	505.843	10.457	1004.833	
09/03/2022 20:00	10382400	0.583	505.762	10.457	1005.86	
09/03/2022 21:00	10386000	0.58	506.06	10.457	1005.977	
09/03/2022 22:00	10389600	0.582	505.868	10.404	1006.562	
09/03/2022 23:00	10393200	0.583	505.8	10.457	1007.36	
10/03/2022 00:00	10396800	0.581	506.027	10.457	1007.311	
10/03/2022 01:00	10400400	0.576	506.507	10.457	1006.712	
10/03/2022 02:00	10404000	0.575	506.61	10.457	1006.314	
10/03/2022 03:00	10407600	0.579	506.144	10.457	1006.366	
10/03/2022 04:00	10411200	0.583	505.791	10.457	1006.66	
10/03/2022 05:00	10414800	0.578	506.281	10.457	1006.11	
10/03/2022 06:00	10418400	0.578	506.336	10.457	1005.759	
10/03/2022 07:00	10422000	0.572	506.87	10.457	1004.871	
10/03/2022 08:00	10425600	0.584	505.684	10.457	1005.524	
10/03/2022 09:00	10429200	0.577	506.429	10.457	1004.306	
10/03/2022 10:00	10432800	0.578	506.314	10.457	1003.831	
10/03/2022 11:00	10436400	0.569	507.219	10.457	1002.63	
10/03/2022 12:00	10440000	0.573	506.778	10.457	1002.006	
10/03/2022 13:00	10443600	0.569	507.172	10.457	1000.784	
10/03/2022 14:00	10447200	0.569	507.221	10.457	999.789	
10/03/2022 15:00	10450800	0.568	507.297	10.457	998.884	
10/03/2022 16:00	10454400	0.57	507.085	10.457	998.151	
10/03/2022 17:00	10458000	0.571	506.956	10.457	997.451	
10/03/2022 18:00	10461600	0.565	507.551	10.457	996.444	
10/03/2022 19:00	10465200	0.571	506.951	10.457	996.216	
10/03/2022 20:00	10468800	0.577	506.437	10.457	995.606	
10/03/2022 21:00	10472400	0.572	506.834	10.457	994.677	
10/03/2022 22:00	10476000	0.574	506.702	10.457	993.863	
10/03/2022 23:00	10479600	0.573	506.776	10.457	993.198	
11/03/2022 00:00	10483200	0.573	506.759	10.457	992.505	
11/03/2022 01:00	10486800	0.573	506.811	10.457	991.153	
11/03/2022 02:00	10490400	0.575	506.613	10.457	990.346	
11/03/2022 03:00	10494000	0.571	506.966	10.457	988.989	
11/03/2022 04:00	10497600	0.57	507.117	10.404	987.753	
11/03/2022 05:00	10501200	0.57	507.09	10.457	986.855	
11/03/2022 06:00	10504800	0.574	506.658	10.404	986.025	
11/03/2022 07:00	10508400	0.567	507.363	10.457	984.809	
11/03/2022 08:00	10512000	0.579	506.21	10.457	985.076	
11/03/2022 09:00	10515600	0.578	506.317	10.457	984.968	
11/03/2022 10:00	10519200	0.576	506.453	10.457	984.891	
11/03/2022 11:00	10522800	0.581	506.024	10.457	985.202	
11/03/2022 12:00	10526400	0.585	505.644	10.457	985.464	

WTP-BH085						
Date and Time	Elapsed Time (Seconds)	Corrected Level Depth To Water (mbgl)	Corrected Pressure (mBar)	Temperature (C)	Barometric Pressure (mBar)	Manual Dip Reading (mbgl)
11/03/2022 13:00	10530000	0.585	505.578	10.457	985.707	
11/03/2022 14:00	10533600	0.59	505.071	10.457	986.214	
11/03/2022 15:00	10537200	0.588	505.358	10.457	986.283	
11/03/2022 16:00	10540800	0.589	505.229	10.457	987.18	
11/03/2022 17:00	10544400	0.587	505.403	10.457	987.714	
11/03/2022 18:00	10548000	0.589	505.174	10.457	988.416	
11/03/2022 19:00	10551600	0.59	505.122	10.404	989.689	
11/03/2022 20:00	10555200	0.591	504.993	10.457	990.253	
11/03/2022 21:00	10558800	0.589	505.239	10.457	990.833	
11/03/2022 22:00	10562400	0.592	504.957	10.457	991.411	
11/03/2022 23:00	10566000	0.592	504.953	10.457	992.006	
12/03/2022 00:00	10569600	0.589	505.167	10.457	991.91	
12/03/2022 01:00	10573200	0.591	505.013	10.404	992.635	
12/03/2022 02:00	10576800	0.592	504.903	10.404	992.981	
12/03/2022 03:00	10580400	0.593	504.777	10.457	993.778	
12/03/2022 04:00	10584000	0.591	505.017	10.457	993.597	
12/03/2022 05:00	10587600	0.595	504.602	10.404	994.524	
12/03/2022 06:00	10591200	0.604	503.707	10.404	995.537	
12/03/2022 07:00	10594800	0.604	503.724	10.457	995.836	
12/03/2022 08:00	10598400	0.601	504.015	10.457	995.722	
12/03/2022 09:00	10602000	0.605	503.661	10.404	996.115	
12/03/2022 10:00	10605600	0.6	504.173	10.404	995.721	
12/03/2022 11:00	10609200	0.591	505.051	10.404	994.37	
12/03/2022 12:00	10612800	0.594	504.747	10.457	993.808	
12/03/2022 13:00	10616400	0.596	504.539	10.457	993.189	
12/03/2022 14:00	10620000	0.59	505.14	10.404	991.089	
12/03/2022 15:00	10623600	0.583	505.767	10.404	989.339	
12/03/2022 16:00	10627200	0.581	505.986	10.457	987.487	
12/03/2022 17:00	10630800	0.571	506.982	10.404	984.992	
12/03/2022 18:00	10634400	0.564	507.65	10.404	984.088	
12/03/2022 19:00	10638000	0.554	508.599	10.457	983.81	
12/03/2022 20:00	10641600	0.551	508.964	10.404	983.483	
12/03/2022 21:00	10645200	0.541	509.925	10.457	982.956	
12/03/2022 22:00	10648800	0.535	510.502	10.457	981.847	
12/03/2022 23:00	10652400	0.521	511.899	10.404	980.37	
13/03/2022 00:00	10656000	0.516	512.319	10.404	979.065	
13/03/2022 01:00	10659600	0.504	513.529	10.404	978.091	
13/03/2022 02:00	10663200	0.494	514.473	10.404	977.56	
13/03/2022 03:00	10666800	0.487	515.23	10.404	976.744	
13/03/2022 04:00	10670400	0.48	515.881	10.457	975.995	
13/03/2022 05:00	10674000	0.47	516.824	10.404	976.332	
13/03/2022 06:00	10677600	0.478	516.125	10.404	978.923	
13/03/2022 07:00	10681200	0.485	515.36	10.404	981.638	
13/03/2022 08:00	10684800	0.491	514.79	10.404	983.449	
13/03/2022 09:00	10688400	0.499	514.062	10.457	985.853	

WTP-BH085						
Date and Time	Elapsed Time (Seconds)	Corrected Level Depth To Water (mbgl)	Corrected Pressure (mBar)	Temperature (C)	Barometric Pressure (mBar)	Manual Dip Reading (mbgl)
13/03/2022 10:00	10692000	0.497	514.247	10.404	986.593	
13/03/2022 11:00	10695600	0.509	513.064	10.404	988.958	
13/03/2022 12:00	10699200	0.507	513.278	10.457	990.302	
13/03/2022 13:00	10702800	0.513	512.637	10.404	992.105	
13/03/2022 14:00	10706400	0.526	511.352	10.404	994.158	
13/03/2022 15:00	10710000	0.522	511.81	10.404	995.179	
13/03/2022 16:00	10713600	0.534	510.595	10.457	997.006	
13/03/2022 17:00	10717200	0.537	510.295	10.457	998.726	
13/03/2022 18:00	10720800	0.538	510.161	10.457	999.806	
13/03/2022 19:00	10724400	0.547	509.357	10.404	1001.654	
13/03/2022 20:00	10728000	0.554	508.671	10.457	1003.603	
13/03/2022 21:00	10731600	0.565	507.587	10.404	1005.552	
13/03/2022 22:00	10735200	0.569	507.211	10.404	1006.875	
13/03/2022 23:00	10738800	0.578	506.272	10.404	1008.465	
14/03/2022 00:00	10742400	0.582	505.86	10.404	1009.232	
14/03/2022 01:00	10746000	0.588	505.313	10.404	1010.43	
14/03/2022 02:00	10749600	0.588	505.31	10.404	1011.142	
14/03/2022 03:00	10753200	0.595	504.63	10.404	1012.414	
14/03/2022 04:00	10756800	0.6	504.093	10.404	1013.365	
14/03/2022 05:00	10760400	0.598	504.31	10.404	1013.798	
14/03/2022 06:00	10764000	0.601	504.062	10.404	1014.52	
14/03/2022 07:00	10767600	0.603	503.827	10.404	1015.288	
14/03/2022 08:00	10771200	0.607	503.486	10.404	1016.102	
14/03/2022 09:00	10774800	0.613	502.855	10.404	1017.088	
14/03/2022 10:00	10778400	0.618	502.397	10.404	1017.724	
14/03/2022 11:00	10782000	0.614	502.757	10.404	1017.896	
14/03/2022 12:00	10785600	0.615	502.622	10.457	1018.053	
14/03/2022 13:00	10789200	0.62	502.161	10.404	1018.373	
14/03/2022 14:00	10792800	0.617	502.435	10.404	1018.218	
14/03/2022 15:00	10796400	0.622	501.958	10.404	1018.518	
14/03/2022 16:00	10800000	0.627	501.531	10.404	1018.294	
14/03/2022 17:00	10803600	0.624	501.746	10.404	1018.257	
14/03/2022 18:00	10807200	0.621	502.125	10.404	1017.463	
14/03/2022 19:00	10810800	0.628	501.385	10.404	1018.144	
14/03/2022 20:00	10814400	0.628	501.396	10.404	1018.547	
14/03/2022 21:00	10818000	0.638	500.43	10.404	1019.039	
14/03/2022 22:00	10821600	0.632	500.967	10.404	1018.621	
14/03/2022 23:00	10825200	0.641	500.144	10.404	1018.97	
15/03/2022 00:00	10828800	0.638	500.423	10.404	1017.922	
15/03/2022 01:00	10832400	0.637	500.472	10.457	1017.776	
15/03/2022 02:00	10836000	0.633	500.868	10.404	1016.767	
15/03/2022 03:00	10839600	0.63	501.152	10.457	1015.322	
15/03/2022 04:00	10843200	0.629	501.317	10.404	1014.958	
15/03/2022 05:00	10846800	0.633	500.866	10.404	1014.64	
15/03/2022 06:00	10850400	0.63	501.196	10.404	1014.014	

WTP-BH085						
Date and Time	Elapsed Time (Seconds)	Corrected Level Depth To Water (mbgl)	Corrected Pressure (mBar)	Temperature (C)	Barometric Pressure (mBar)	Manual Dip Reading (mbgl)
15/03/2022 07:00	10854000	0.63	501.175	10.457	1013.405	
15/03/2022 08:00	10857600	0.633	500.932	10.404	1013.272	
15/03/2022 09:00	10861200	0.625	501.726	10.404	1012.478	
15/03/2022 10:00	10864800	0.633	500.918	10.404	1012.34	
15/03/2022 11:00	10868400	0.621	502.032	10.404	1011.107	
15/03/2022 12:00	10872000	0.631	501.082	10.352	1011.327	
15/03/2022 13:00	10875600	0.631	501.05	10.404	1010.611	
15/03/2022 14:00	10879200	0.624	501.747	10.404	1009.677	
15/03/2022 15:00	10882800	0.627	501.464	10.404	1009.133	
15/03/2022 16:00	10886400	0.622	501.956	10.404	1008.522	
15/03/2022 17:00	10890000	0.625	501.721	10.352	1008.322	
15/03/2022 18:00	10893600	0.624	501.773	10.352	1008.388	
15/03/2022 19:00	10897200	0.635	500.675	10.404	1009.271	
15/03/2022 20:00	10900800	0.637	500.504	10.404	1010.033	
15/03/2022 21:00	10904400	0.642	500.013	10.352	1011.095	
15/03/2022 22:00	10908000	0.646	499.591	10.404	1011.537	
15/03/2022 23:00	10911600	0.651	499.142	10.404	1012.164	
16/03/2022 00:00	10915200	0.65	499.227	10.404	1012.316	
16/03/2022 01:00	10918800	0.654	498.848	10.404	1012.754	
16/03/2022 02:00	10922400	0.652	499.051	10.404	1012.728	
16/03/2022 03:00	10926000	0.663	497.992	10.404	1013.728	
16/03/2022 04:00	10929600	0.661	498.178	10.404	1013.779	
16/03/2022 05:00	10933200	0.67	497.277	10.404	1014.917	
16/03/2022 06:00	10936800	0.67	497.282	10.404	1015.266	
16/03/2022 07:00	10940400	0.675	496.817	10.404	1016.323	
16/03/2022 08:00	10944000	0.678	496.477	10.404	1017.018	
16/03/2022 09:00	10947600	0.677	496.566	10.352	1017.559	
16/03/2022 10:00	10951200	0.673	496.95	10.404	1017.55	
16/03/2022 11:00	10954800	0.678	496.488	10.457	1017.619	
16/03/2022 12:00	10958400	0.677	496.638	10.404	1017.981	
16/03/2022 13:00	10962000	0.675	496.799	10.404	1017.82	
16/03/2022 14:00	10965600	0.678	496.513	10.404	1017.81	
16/03/2022 15:00	10969200	0.673	497.019	10.352	1017.342	
16/03/2022 16:00	10972800	0.677	496.639	10.352	1017.249	
16/03/2022 17:00	10976400	0.677	496.629	10.352	1017.614	
16/03/2022 18:00	10980000	0.681	496.167	10.352	1018.549	
16/03/2022 19:00	10983600	0.679	496.422	10.404	1018.966	
16/03/2022 20:00	10987200	0.683	496.052	10.404	1019.454	
16/03/2022 21:00	10990800	0.689	495.383	10.404	1020.478	
16/03/2022 22:00	10994400	0.691	495.179	10.352	1020.602	
16/03/2022 23:00	10998000	0.694	494.915	10.404	1020.828	
17/03/2022 00:00	11001600	0.693	495.019	10.404	1021.433	
17/03/2022 01:00	11005200	0.697	494.604	10.404	1021.375	
17/03/2022 02:00	11008800	0.695	494.819	10.352	1020.725	
17/03/2022 03:00	11012400	0.696	494.752	10.404	1020.577	

WTP-BH085						
Date and Time	Elapsed Time (Seconds)	Corrected Level Depth To Water (mbgl)	Corrected Pressure (mBar)	Temperature (C)	Barometric Pressure (mBar)	Manual Dip Reading (mbgl)
17/03/2022 04:00	11016000	0.695	494.796	10.457	1019.725	
17/03/2022 05:00	11019600	0.685	495.806	10.404	1018.931	
17/03/2022 06:00	11023200	0.685	495.828	10.404	1018.79	
17/03/2022 07:00	11026800	0.688	495.487	10.352	1019.288	
17/03/2022 08:00	11030400	0.695	494.803	10.404	1020.526	
17/03/2022 09:00	11034000	0.695	494.794	10.352	1020.632	
17/03/2022 10:00	11037600	0.698	494.513	10.352	1021.208	
17/03/2022 11:00	11041200	0.691	495.235	10.404	1020.981	
17/03/2022 12:00	11044800	0.7	494.313	10.352	1022.118	
17/03/2022 13:00	11048400	0.699	494.461	10.352	1022.68	
17/03/2022 14:00	11052000	0.707	493.622	10.404	1023.363	
17/03/2022 15:00	11055600	0.708	493.51	10.404	1024.776	
17/03/2022 16:00	11059200	0.709	493.423	10.404	1025.278	
17/03/2022 17:00	11062800	0.713	493.018	10.352	1026.549	
17/03/2022 18:00	11066400	0.716	492.772	10.404	1027.467	
17/03/2022 19:00	11070000	0.719	492.469	10.404	1028.361	
17/03/2022 20:00	11073600	0.724	492.014	10.404	1029.823	
17/03/2022 21:00	11077200	0.731	491.338	10.404	1031.031	
17/03/2022 22:00	11080800	0.731	491.299	10.352	1031.7	
17/03/2022 23:00	11084400	0.736	490.784	10.352	1032.925	
18/03/2022 00:00	11088000	0.735	490.91	10.352	1032.977	
18/03/2022 01:00	11091600	0.737	490.711	10.352	1033.176	
18/03/2022 02:00	11095200	0.737	490.681	10.404	1033.405	
18/03/2022 03:00	11098800	0.739	490.484	10.404	1033.601	
18/03/2022 04:00	11102400	0.737	490.74	10.352	1033.502	
18/03/2022 05:00	11106000	0.744	490.049	10.352	1033.957	
18/03/2022 06:00	11109600	0.737	490.668	10.352	1033.81	
18/03/2022 07:00	11113200	0.739	490.493	10.404	1034.362	
18/03/2022 08:00	11116800	0.736	490.829	10.352	1034.005	
18/03/2022 09:00	11120400	0.73	491.394	10.404	1033.46	
18/03/2022 10:00	11124000	0.731	491.321	10.352	1033.749	
18/03/2022 11:00	11127600	0.728	491.587	10.352	1033.543	
18/03/2022 12:00	11131200	0.729	491.537	10.352	1033.475	
18/03/2022 13:00	11134800	0.732	491.156	10.404	1033.285	
18/03/2022 14:00	11138400	0.727	491.68	10.404	1032.879	
18/03/2022 15:00	11142000	0.729	491.488	10.352	1032.517	
18/03/2022 16:00	11145600	0.728	491.641	10.404	1032.444	
18/03/2022 17:00	11149200	0.728	491.575	10.352	1032.489	
18/03/2022 18:00	11152800	0.722	492.221	10.352	1031.785	
18/03/2022 19:00	11156400	0.724	491.945	10.352	1032.771	
18/03/2022 20:00	11160000	0.722	492.175	10.404	1032.029	
18/03/2022 21:00	11163600	0.725	491.915	10.404	1032.348	
18/03/2022 22:00	11167200	0.728	491.631	10.404	1032.276	
18/03/2022 23:00	11170800	0.726	491.748	10.352	1031.843	
19/03/2022 00:00	11174400	0.724	491.991	10.352	1031.126	

WTP-BH085						
Date and Time	Elapsed Time (Seconds)	Corrected Level Depth To Water (mbgl)	Corrected Pressure (mBar)	Temperature (C)	Barometric Pressure (mBar)	Manual Dip Reading (mbgl)
19/03/2022 01:00	11178000	0.723	492.046	10.352	1031.071	
19/03/2022 02:00	11181600	0.721	492.291	10.404	1030.492	
19/03/2022 03:00	11185200	0.725	491.895	10.352	1030.039	
19/03/2022 04:00	11188800	0.719	492.464	10.352	1029.233	
19/03/2022 05:00	11192400	0.719	492.458	10.352	1028.885	
19/03/2022 06:00	11196000	0.719	492.518	10.352	1028.41	
19/03/2022 07:00	11199600	0.72	492.333	10.352	1028.181	
19/03/2022 08:00	11203200	0.718	492.592	10.352	1027.331	
19/03/2022 09:00	11206800	0.717	492.661	10.352	1026.137	
19/03/2022 10:00	11210400	0.713	493.111	10.352	1025.687	
19/03/2022 11:00	11214000	0.717	492.624	10.352	1025.76	
19/03/2022 12:00	11217600	0.719	492.433	10.352	1025.181	
19/03/2022 13:00	11221200	0.714	492.975	10.352	1024.108	
19/03/2022 14:00	11224800	0.709	493.489	10.352	1023.357	
19/03/2022 15:00	11228400	0.712	493.128	10.352	1023.007	
19/03/2022 16:00	11232000	0.712	493.207	10.352	1022.515	
19/03/2022 17:00	11235600	0.717	492.636	10.352	1022.494	
19/03/2022 18:00	11239200	0.71	493.396	10.352	1021.379	
19/03/2022 19:00	11242800	0.708	493.51	10.352	1021.088	
19/03/2022 20:00	11246400	0.712	493.156	10.404	1021.108	
19/03/2022 21:00	11250000	0.712	493.198	10.352	1020.808	
19/03/2022 22:00	11253600	0.718	492.573	10.352	1021.492	
19/03/2022 23:00	11257200	0.712	493.129	10.352	1020.581	
20/03/2022 00:00	11260800	0.719	492.478	10.352	1020.641	
20/03/2022 01:00	11264400	0.717	492.642	10.404	1020.142	
20/03/2022 02:00	11268000	0.725	491.872	10.404	1020.381	
20/03/2022 03:00	11271600	0.711	493.272	10.352	1018.901	
20/03/2022 04:00	11275200	0.721	492.272	10.352	1018.658	
20/03/2022 05:00	11278800	0.713	493.047	10.404	1018.141	
20/03/2022 06:00	11282400	0.722	492.175	10.352	1019.051	
20/03/2022 07:00	11286000	0.72	492.385	10.352	1018.9	
20/03/2022 08:00	11289600	0.725	491.926	10.352	1018.709	
20/03/2022 09:00	11293200	0.724	492.021	10.352	1018.791	
20/03/2022 10:00	11296800	0.723	492.047	10.352	1018.706	
20/03/2022 11:00	11300400	0.726	491.803	10.352	1018.359	
20/03/2022 12:00	11304000	0.727	491.69	10.352	1018.235	
20/03/2022 13:00	11307600	0.727	491.681	10.352	1018.067	
20/03/2022 14:00	11311200	0.728	491.622	10.352	1017.534	
20/03/2022 15:00	11314800	0.731	491.308	10.404	1017.869	
20/03/2022 16:00	11318400	0.73	491.403	10.352	1017.458	
20/03/2022 17:00	11322000	0.729	491.539	10.352	1016.907	
20/03/2022 18:00	11325600	0.728	491.634	10.352	1016.99	
20/03/2022 19:00	11329200	0.733	491.095	10.352	1017.529	
20/03/2022 20:00	11332800	0.733	491.105	10.352	1017.519	
20/03/2022 21:00	11336400	0.739	490.499	10.352	1018.124	

WTP-BH085						
Date and Time	Elapsed Time (Seconds)	Corrected Level Depth To Water (mbgl)	Corrected Pressure (mBar)	Temperature (C)	Barometric Pressure (mBar)	Manual Dip Reading (mbgl)
20/03/2022 22:00	11340000	0.736	490.825	10.352	1017.858	
20/03/2022 23:00	11343600	0.734	491.011	10.352	1017.79	
21/03/2022 00:00	11347200	0.74	490.412	10.352	1017.679	
21/03/2022 01:00	11350800	0.743	490.123	10.352	1017.732	
21/03/2022 02:00	11354400	0.744	490.016	10.352	1017.544	
21/03/2022 03:00	11358000	0.74	490.441	10.352	1017	
21/03/2022 04:00	11361600	0.743	490.115	10.352	1016.794	
21/03/2022 05:00	11365200	0.744	490.02	10.352	1017.125	
21/03/2022 06:00	11368800	0.749	489.551	10.352	1017.298	
21/03/2022 07:00	11372400	0.744	490.065	10.352	1017.258	
21/03/2022 08:00	11376000	0.743	490.099	10.352	1017.46	
21/03/2022 09:00	11379600	0.748	489.61	10.352	1017.654	
21/03/2022 10:00	11383200	0.75	489.478	10.352	1017.49	
21/03/2022 11:00	11386800	0.753	489.193	10.299	1017.4	
21/03/2022 12:00	11390400	0.752	489.249	10.299	1016.989	
21/03/2022 13:00	11394000	0.751	489.362	10.352	1017.015	
21/03/2022 14:00	11397600	0.754	489.051	10.299	1016.713	
21/03/2022 15:00	11401200	0.749	489.491	10.352	1016.058	
21/03/2022 16:00	11404800	0.746	489.879	10.352	1015.138	
21/03/2022 17:00	11408400	0.746	489.812	10.352	1015.264	
21/03/2022 18:00	11412000	0.743	490.078	10.352	1015.116	
21/03/2022 19:00	11415600	0.747	489.706	10.352	1015.725	
21/03/2022 20:00	11419200	0.749	489.511	10.352	1015.919	
21/03/2022 21:00	11422800	0.751	489.314	10.352	1015.703	
21/03/2022 22:00	11426400	0.754	489.085	10.352	1016.524	
21/03/2022 23:00	11430000	0.75	489.473	10.352	1015.958	
22/03/2022 00:00	11433600	0.755	488.922	10.299	1016.192	
22/03/2022 01:00	11437200	0.756	488.892	10.352	1016.302	
22/03/2022 02:00	11440800	0.76	488.461	10.352	1016.32	
22/03/2022 03:00	11444400	0.756	488.891	10.352	1015.475	
22/03/2022 04:00	11448000	0.757	488.783	10.352	1015.406	
22/03/2022 05:00	11451600	0.758	488.649	10.352	1015.54	
22/03/2022 06:00	11455200	0.762	488.244	10.352	1016.123	
22/03/2022 07:00	11458800	0.759	488.593	10.352	1015.951	
22/03/2022 08:00	11462400	0.761	488.344	10.352	1016.081	
22/03/2022 09:00	11466000	0.768	487.638	10.352	1017.143	
22/03/2022 10:00	11469600	0.772	487.288	10.352	1017.611	
22/03/2022 11:00	11473200	0.771	487.347	10.352	1017.315	
22/03/2022 12:00	11476800	0.767	487.818	10.404	1017.042	
22/03/2022 13:00	11480400	0.774	487.068	10.352	1017.713	
22/03/2022 14:00	11484000	0.776	486.846	10.352	1017.225	
22/03/2022 15:00	11487600	0.769	487.585	10.352	1016.9	
22/03/2022 16:00	11491200	0.772	487.268	10.352	1016.685	
22/03/2022 17:00	11494800	0.767	487.727	10.352	1016.58	
22/03/2022 18:00	11498400	0.77	487.512	10.352	1017.327	

WTP-BH085						
Date and Time	Elapsed Time (Seconds)	Corrected Level Depth To Water (mbgl)	Corrected Pressure (mBar)	Temperature (C)	Barometric Pressure (mBar)	Manual Dip Reading (mbgl)
22/03/2022 19:00	11502000	0.771	487.396	10.352	1017.975	
22/03/2022 20:00	11505600	0.773	487.232	10.352	1018.494	
22/03/2022 21:00	11509200	0.776	486.906	10.299	1018.8	
22/03/2022 22:00	11512800	0.779	486.578	10.352	1019.267	
22/03/2022 23:00	11516400	0.779	486.559	10.352	1019.285	
23/03/2022 00:00	11520000	0.784	486.082	10.352	1019.88	
23/03/2022 01:00	11523600	0.781	486.374	10.299	1019.686	
23/03/2022 02:00	11527200	0.778	486.709	10.352	1019.136	
23/03/2022 03:00	11530800	0.782	486.26	10.352	1019.643	
23/03/2022 04:00	11534400	0.782	486.319	10.299	1020.096	
23/03/2022 05:00	11538000	0.783	486.163	10.299	1020.311	
23/03/2022 06:00	11541600	0.789	485.648	10.352	1020.729	
23/03/2022 07:00	11545200	0.787	485.782	10.352	1020.831	
23/03/2022 08:00	11548800	0.793	485.183	10.352	1021.726	
23/03/2022 09:00	11552400	0.791	485.428	10.352	1021.776	
23/03/2022 10:00	11556000	0.796	484.912	10.299	1022.331	
23/03/2022 11:00	11559600	0.803	484.252	10.352	1023.011	
23/03/2022 12:00	11563200	0.796	484.89	10.352	1022.729	
23/03/2022 13:00	11566800	0.798	484.711	10.299	1022.354	
23/03/2022 14:00	11570400	0.795	484.996	10.352	1022.032	
23/03/2022 15:00	11574000	0.8	484.583	10.299	1022.483	
23/03/2022 16:00	11577600	0.793	485.196	10.352	1021.713	
23/03/2022 17:00	11581200	0.8	484.566	10.299	1022.44	
23/03/2022 18:00	11584800	0.794	485.159	10.352	1022.578	
23/03/2022 19:00	11588400	0.793	485.237	10.299	1023.129	
23/03/2022 20:00	11592000	0.8	484.542	10.352	1023.786	
23/03/2022 21:00	11595600	0.798	484.706	10.299	1023.484	
23/03/2022 22:00	11599200	0.8	484.567	10.352	1023.939	
23/03/2022 23:00	11602800	0.807	483.876	10.352	1025.102	
24/03/2022 00:00	11606400	0.807	483.867	10.352	1024.875	
24/03/2022 01:00	11610000	0.808	483.745	10.299	1024.976	
24/03/2022 02:00	11613600	0.802	484.352	10.299	1024.428	
24/03/2022 03:00	11617200	0.809	483.7	10.299	1024.548	
24/03/2022 04:00	11620800	0.808	483.758	10.352	1024.629	
24/03/2022 05:00	11624400	0.813	483.258	10.299	1025.109	
24/03/2022 06:00	11628000	0.809	483.648	10.352	1025.035	
24/03/2022 07:00	11631600	0.807	483.815	10.299	1024.848	
24/03/2022 08:00	11635200	0.806	483.97	10.299	1024.81	
24/03/2022 09:00	11638800	0.81	483.58	10.352	1025.753	
24/03/2022 10:00	11642400	0.808	483.798	10.352	1025.595	
24/03/2022 11:00	11646000	0.809	483.689	10.299	1025.683	
24/03/2022 12:00	11649600	0.816	483.022	10.352	1026.311	
24/03/2022 13:00	11653200	0.815	483.112	10.299	1026.201	
24/03/2022 14:00	11656800	0.809	483.633	10.352	1025.464	
24/03/2022 15:00	11660400	0.811	483.491	10.299	1025.526	

WTP-BH085						
Date and Time	Elapsed Time (Seconds)	Corrected Level Depth To Water (mbgl)	Corrected Pressure (mBar)	Temperature (C)	Barometric Pressure (mBar)	Manual Dip Reading (mbgl)
24/03/2022 16:00	11664000	0.813	483.279	10.299	1025.324	
24/03/2022 17:00	11667600	0.808	483.805	10.299	1024.916	
24/03/2022 18:00	11671200	0.809	483.633	10.352	1024.99	
24/03/2022 19:00	11674800	0.809	483.68	10.352	1025.062	
24/03/2022 20:00	11678400	0.809	483.673	10.299	1025.462	
24/03/2022 21:00	11682000	0.809	483.666	10.352	1025.905	
24/03/2022 22:00	11685600	0.816	483	10.299	1026.668	
24/03/2022 23:00	11689200	0.81	483.559	10.352	1026.07	
25/03/2022 00:00	11692800	0.81	483.588	10.299	1026.198	
25/03/2022 01:00	11696400	0.812	483.361	10.299	1026.248	
25/03/2022 02:00	11700000	0.81	483.599	10.299	1026.187	
25/03/2022 03:00	11703600	0.811	483.453	10.299	1026.333	
25/03/2022 04:00	11707200	0.817	482.832	10.299	1026.658	
25/03/2022 05:00	11710800	0.814	483.135	10.299	1026.651	
25/03/2022 06:00	11714400	0.81	483.52	10.352	1026.7	
25/03/2022 07:00	11718000	0.816	482.93	10.299	1027.21	
25/03/2022 08:00	11721600	0.816	482.966	10.352	1027.018	
25/03/2022 09:00	11725200	0.816	482.936	10.352	1027.166	
25/03/2022 10:00	11728800	0.819	482.688	10.299	1027.926	
25/03/2022 11:00	11732400	0.819	482.639	10.352	1027.7	
25/03/2022 12:00	11736000	0.821	482.474	10.299	1027.49	
25/03/2022 13:00	11739600	0.824	482.193	10.299	1027.593	
25/03/2022 14:00	11743200	0.819	482.7	10.299	1026.909	
25/03/2022 15:00	11746800	0.82	482.537	10.299	1026.539	
25/03/2022 16:00	11750400	0.811	483.436	10.352	1025.72	
25/03/2022 17:00	11754000	0.813	483.246	10.299	1025.83	
25/03/2022 18:00	11757600	0.807	483.85	10.299	1025.581	
25/03/2022 19:00	11761200	0.807	483.82	10.299	1025.552	
25/03/2022 20:00	11764800	0.812	483.407	10.299	1026.202	
25/03/2022 21:00	11768400	0.819	482.718	10.299	1027.068	
25/03/2022 22:00	11772000	0.819	482.657	10.299	1027.248	
25/03/2022 23:00	11775600	0.82	482.61	10.299	1027.354	
26/03/2022 00:00	11779200	0.819	482.721	10.299	1027.833	
26/03/2022 01:00	11782800	0.822	482.36	10.299	1028.017	
26/03/2022 02:00	11786400	0.823	482.274	10.299	1028.044	
26/03/2022 03:00	11790000	0.829	481.701	10.352	1028.047	
26/03/2022 04:00	11793600	0.818	482.781	10.352	1027.617	
26/03/2022 05:00	11797200	0.827	481.876	10.352	1028.403	
26/03/2022 06:00	11800800	0.833	481.344	10.299	1029.151	
26/03/2022 07:00	11804400	0.83	481.633	10.299	1029.158	
26/03/2022 08:00	11808000	0.832	481.425	10.299	1029.129	
26/03/2022 09:00	11811600	0.826	481.961	10.299	1029.007	
26/03/2022 10:00	11815200	0.826	481.978	10.299	1028.931	
26/03/2022 11:00	11818800	0.829	481.687	10.299	1028.927	
26/03/2022 12:00	11822400	0.832	481.404	10.299	1029.209	

WTP-BH085						
Date and Time	Elapsed Time (Seconds)	Corrected Level Depth To Water (mbgl)	Corrected Pressure (mBar)	Temperature (C)	Barometric Pressure (mBar)	Manual Dip Reading (mbgl)
26/03/2022 13:00	11826000	0.83	481.647	10.352	1028.632	
26/03/2022 14:00	11829600	0.833	481.302	10.299	1028.484	
26/03/2022 15:00	11833200	0.831	481.469	10.299	1028.14	
26/03/2022 16:00	11836800	0.826	481.979	10.299	1027.57	
26/03/2022 17:00	11840400	0.822	482.34	10.299	1027.151	
26/03/2022 18:00	11844000	0.818	482.769	10.299	1026.898	
26/03/2022 19:00	11847600	0.817	482.833	10.299	1026.775	
26/03/2022 20:00	11851200	0.823	482.295	10.299	1027.549	
26/03/2022 21:00	11854800	0.829	481.706	10.299	1027.961	
26/03/2022 22:00	11858400	0.826	481.948	10.299	1028.192	
26/03/2022 23:00	11862000	0.828	481.814	10.299	1028.268	
27/03/2022 00:00	11865600	0.832	481.436	10.299	1028.468	
27/03/2022 02:00	11869200	0.834	481.228	10.299	1028.499	
27/03/2022 03:00	11872800	0.836	481.017	10.299	1028.887	
27/03/2022 04:00	11876400	0.83	481.628	10.299	1027.98	
27/03/2022 05:00	11880000	0.829	481.685	10.299	1027.627	
27/03/2022 06:00	11883600	0.831	481.498	10.299	1027.4	
27/03/2022 07:00	11887200	0.829	481.715	10.299	1027.421	
27/03/2022 08:00	11890800	0.827	481.899	10.299	1027.118	
27/03/2022 09:00	11894400	0.831	481.472	10.299	1027.485	
27/03/2022 10:00	11898000	0.829	481.67	10.299	1026.815	
27/03/2022 11:00	11901600	0.829	481.672	10.299	1026.99	
27/03/2022 12:00	11905200	0.835	481.105	10.299	1026.848	
27/03/2022 13:00	11908800	0.831	481.475	10.352	1026.144	
27/03/2022 14:00	11912400	0.824	482.151	10.352	1025.172	
27/03/2022 15:00	11916000	0.828	481.809	10.299	1025.02	
27/03/2022 16:00	11919600	0.825	482.074	10.299	1024.341	
27/03/2022 17:00	11923200	0.821	482.452	10.299	1023.431	
27/03/2022 18:00	11926800	0.818	482.8	10.299	1022.61	
27/03/2022 19:00	11930400	0.82	482.585	10.299	1022.47	
27/03/2022 20:00	11934000	0.818	482.738	10.299	1022.376	
27/03/2022 21:00	11937600	0.821	482.461	10.299	1022.712	
27/03/2022 22:00	11941200	0.823	482.263	10.299	1022.851	
27/03/2022 23:00	11944800	0.827	481.919	10.299	1023.313	
28/03/2022 00:00	11948400	0.825	482.049	10.299	1022.77	
28/03/2022 01:00	11952000	0.826	482.018	10.299	1022.505	
28/03/2022 02:00	11955600	0.83	481.587	10.299	1022.463	
28/03/2022 03:00	11959200	0.832	481.44	10.299	1021.841	
28/03/2022 04:00	11962800	0.833	481.345	10.299	1021.581	
28/03/2022 05:00	11966400	0.827	481.925	10.299	1020.824	
28/03/2022 06:00	11970000	0.825	482.045	10.299	1020.172	
28/03/2022 07:00	11973600	0.831	481.511	10.299	1020.174	
28/03/2022 08:00	11977200	0.826	482	10.299	1019.922	
28/03/2022 09:00	11980800	0.823	482.319	10.299	1019.543	
28/03/2022 10:00	11984400	0.82	482.588	10.299	1018.86	

WTP-BH085						
Date and Time	Elapsed Time (Seconds)	Corrected Level Depth To Water (mbgl)	Corrected Pressure (mBar)	Temperature (C)	Barometric Pressure (mBar)	Manual Dip Reading (mbgl)
28/03/2022 11:00	11988000	0.824	482.17	10.299	1018.747	
28/03/2022 12:00	11991600	0.822	482.424	10.299	1018.02	
28/03/2022 13:00	11995200	0.826	481.979	10.299	1017.578	
28/03/2022 14:00	11998800	0.822	482.385	10.299	1016.581	
28/03/2022 15:00	12002400	0.822	482.393	10.299	1015.923	
28/03/2022 16:00	12006000	0.813	483.224	10.299	1014.796	
28/03/2022 17:00	12009600	0.811	483.506	10.299	1013.627	
28/03/2022 18:00	12013200	0.812	483.396	10.299	1013.561	
28/03/2022 19:00	12016800	0.811	483.443	10.299	1012.863	
28/03/2022 20:00	12020400	0.812	483.347	10.299	1012.9	
28/03/2022 21:00	12024000	0.813	483.264	10.299	1013.042	
28/03/2022 22:00	12027600	0.816	482.98	10.299	1012.971	
28/03/2022 23:00	12031200	0.815	483.089	10.299	1012.922	
29/03/2022 00:00	12034800	0.819	482.709	10.299	1013.124	
29/03/2022 01:00	12038400	0.821	482.505	10.299	1012.856	
29/03/2022 02:00	12042000	0.823	482.253	10.299	1012.457	
29/03/2022 03:00	12045600	0.822	482.356	10.299	1012.236	
29/03/2022 04:00	12049200	0.822	482.42	10.299	1011.818	
29/03/2022 05:00	12052800	0.825	482.074	10.299	1011.514	
29/03/2022 06:00	12056400	0.823	482.24	10.299	1011.112	
29/03/2022 07:00	12060000	0.832	481.397	10.299	1011.363	
29/03/2022 08:00	12063600	0.827	481.921	10.299	1011.312	
29/03/2022 09:00	12067200	0.831	481.497	10.299	1011.263	
29/03/2022 10:00	12070800	0.824	482.18	10.299	1010.521	
29/03/2022 11:00	12074400	0.824	482.177	10.299	1010.288	
29/03/2022 12:00	12078000	0.824	482.151	10.299	1010.137	
29/03/2022 13:00	12081600	0.826	482.01	10.299	1009.509	
29/03/2022 14:00	12085200	0.821	482.498	10.299	1008.489	
29/03/2022 15:00	12088800	0.828	481.808	10.299	1008.648	
29/03/2022 16:00	12092400	0.821	482.437	10.299	1007.487	
29/03/2022 17:00	12096000	0.816	482.927	10.299	1006.643	
29/03/2022 18:00	12099600	0.819	482.643	10.299	1006.749	
29/03/2022 19:00	12103200	0.817	482.828	10.299	1006.268	
29/03/2022 20:00	12106800	0.817	482.869	10.299	1005.874	
29/03/2022 21:00	12110400	0.816	483.003	10.299	1006.212	
29/03/2022 22:00	12114000	0.827	481.936	10.299	1006.807	
29/03/2022 23:00	12117600	0.829	481.684	10.299	1006.822	
30/03/2022 00:00	12121200	0.828	481.806	10.299	1006.641	
30/03/2022 01:00	12124800	0.829	481.657	10.299	1006.79	
30/03/2022 02:00	12128400	0.834	481.231	10.299	1006.744	
30/03/2022 03:00	12132000	0.831	481.509	10.299	1006.465	
30/03/2022 04:00	12135600	0.835	481.097	10.299	1006.464	
30/03/2022 05:00	12139200	0.836	481.037	10.299	1006.11	
30/03/2022 06:00	12142800	0.833	481.308	10.246	1005.76	
30/03/2022 07:00	12146400	0.831	481.535	10.299	1005.139	

WTP-BH085						
Date and Time	Elapsed Time (Seconds)	Corrected Level Depth To Water (mbgl)	Corrected Pressure (mBar)	Temperature (C)	Barometric Pressure (mBar)	Manual Dip Reading (mbgl)
30/03/2022 08:00	12150000	0.833	481.266	10.299	1005.467	
30/03/2022 09:00	12153600	0.838	480.819	10.299	1005.855	
30/03/2022 10:00	12157200	0.832	481.387	10.299	1004.638	
30/03/2022 11:00	12160800	0.828	481.846	10.299	1004.415	
30/03/2022 12:00	12164400	0.833	481.299	10.299	1004.785	
30/03/2022 13:00	12168000	0.824	482.165	10.299	1003.919	
30/03/2022 14:00	12171600	0.828	481.841	10.299	1003.77	
30/03/2022 15:00	12175200	0.827	481.912	10.299	1003.64	
30/03/2022 16:00	12178800	0.832	481.379	10.352	1003.957	
30/03/2022 17:00	12182400	0.831	481.538	10.299	1004.073	
30/03/2022 18:00	12186000	0.832	481.411	10.299	1004.141	
30/03/2022 19:00	12189600	0.834	481.186	10.299	1005.194	
30/03/2022 20:00	12193200	0.845	480.097	10.299	1006.4	
30/03/2022 21:00	12196800	0.845	480.117	10.299	1007.149	
30/03/2022 22:00	12200400	0.852	479.462	10.299	1007.922	
30/03/2022 23:00	12204000	0.855	479.158	10.299	1009.053	
31/03/2022 00:00	12207600	0.861	478.546	10.299	1010.138	
31/03/2022 01:00	12211200	0.861	478.546	10.299	1010.61	
31/03/2022 02:00	12214800	0.872	477.52	10.299	1011.931	
31/03/2022 03:00	12218400	0.868	477.893	10.299	1011.912	
31/03/2022 04:00	12222000	0.871	477.551	10.299	1012.727	
31/03/2022 05:00	12225600	0.877	477.024	10.299	1013.195	
31/03/2022 06:00	12229200	0.882	476.463	10.299	1014.642	
31/03/2022 07:00	12232800	0.881	476.615	10.299	1014.964	
31/03/2022 08:00	12236400	0.891	475.633	10.299	1016.596	
31/03/2022 09:00	12240000	0.89	475.729	10.299	1016.617	
31/03/2022 10:00	12243600	0.877	477.023	10.299	1015.737	
31/03/2022 11:00	12247200	0.879	476.822	10.299	1016.648	
31/03/2022 12:00	12250800	0.876	477.126	10.299	1016.639	
31/03/2022 13:00	12254400	0.878	476.881	10.246	1016.922	
31/03/2022 14:00	12258000	0.88	476.69	10.299	1016.72	
31/03/2022 15:00	12261600	0.878	476.892	10.299	1016.636	
31/03/2022 16:00	12265200	0.874	477.261	10.299	1016.444	
31/03/2022 17:00	12268800	0.876	477.077	10.299	1016.274	
31/03/2022 18:00	12272400	0.868	477.878	10.299	1015.946	
31/03/2022 19:00	12276000	0.868	477.879	10.299	1016.418	
31/03/2022 20:00	12279600	0.878	476.949	10.299	1017.584	
31/03/2022 21:00	12283200	0.883	476.429	10.299	1018.222	
31/03/2022 22:00	12286800	0.885	476.206	10.246	1019.015	
31/03/2022 23:00	12290400	0.888	475.945	10.299	1019.297	
01/04/2022 00:00	12294000	0.896	475.094	10.246	1020.128	
01/04/2022 01:00	12297600	0.89	475.721	10.246	1019.974	
01/04/2022 02:00	12301200	0.894	475.379	10.299	1020.573	
01/04/2022 03:00	12304800	0.891	475.583	10.299	1020.604	
01/04/2022 04:00	12308400	0.898	474.941	10.246	1021.345	

WTP-BH085						
Date and Time	Elapsed Time (Seconds)	Corrected Level Depth To Water (mbgl)	Corrected Pressure (mBar)	Temperature (C)	Barometric Pressure (mBar)	Manual Dip Reading (mbgl)
01/04/2022 05:00	12312000	0.903	474.484	10.246	1021.624	
01/04/2022 06:00	12315600	0.898	474.909	10.246	1021.731	
01/04/2022 07:00	12319200	0.901	474.667	10.299	1022.171	
01/04/2022 08:00	12322800	0.902	474.555	10.299	1022.755	
01/04/2022 09:00	12326400	0.899	474.888	10.299	1022.482	
01/04/2022 10:00	12330000	0.893	475.432	10.299	1021.878	
01/04/2022 11:00	12333600	0.889	475.79	10.246	1021.855	
01/04/2022 12:00	12337200	0.895	475.261	10.299	1022.227	
01/04/2022 13:00	12340800	0.898	474.979	10.246	1022.075	
01/04/2022 14:00	12344400	0.887	476.004	10.246	1021.642	
01/04/2022 15:00	12348000	0.89	475.703	10.299	1021.667	
01/04/2022 16:00	12351600	0.885	476.26	10.299	1020.756	
01/04/2022 17:00	12355200	0.883	476.455	10.299	1020.146	
01/04/2022 18:00	12358800	0.883	476.445	10.299	1020.452	
01/04/2022 19:00	12362400	0.883	476.366	10.299	1020.472	
01/04/2022 20:00	12366000	0.88	476.708	10.246	1020.405	
01/04/2022 21:00	12369600	0.888	475.929	10.246	1021.184	
01/04/2022 22:00	12373200	0.886	476.126	10.299	1021.303	
01/04/2022 23:00	12376800	0.892	475.551	10.299	1021.642	
02/04/2022 00:00	12380400	0.893	475.44	10.299	1021.753	
02/04/2022 01:00	12384000	0.89	475.767	10.299	1021.603	
02/04/2022 02:00	12387600	0.896	475.148	10.246	1021.906	
02/04/2022 03:00	12391200	0.898	474.909	10.299	1021.929	
02/04/2022 04:00	12394800	0.893	475.427	10.299	1021.825	
02/04/2022 05:00	12398400	0.895	475.215	10.246	1021.425	
02/04/2022 06:00	12402000	0.892	475.516	10.246	1021.184	
02/04/2022 07:00	12405600	0.894	475.38	10.246	1021.379	
02/04/2022 08:00	12409200	0.895	475.256	10.246	1021.975	
02/04/2022 09:00	12412800	0.895	475.207	10.299	1021.513	
02/04/2022 10:00	12416400	0.894	475.373	10.246	1021.267	
02/04/2022 11:00	12420000	0.895	475.245	10.246	1021.455	
02/04/2022 12:00	12423600	0.89	475.769	10.246	1021.226	
02/04/2022 13:00	12427200	0.894	475.366	10.246	1021.215	
02/04/2022 14:00	12430800	0.889	475.777	10.299	1020.707	
02/04/2022 15:00	12434400	0.889	475.841	10.246	1020.267	
02/04/2022 16:00	12438000	0.885	476.239	10.246	1020.224	
02/04/2022 17:00	12441600	0.884	476.335	10.246	1020.364	
02/04/2022 18:00	12445200	0.888	475.933	10.299	1020.432	
02/04/2022 19:00	12448800	0.888	475.916	10.246	1020.842	
02/04/2022 20:00	12452400	0.885	476.225	10.299	1020.968	
02/04/2022 21:00	12456000	0.895	475.281	10.246	1022.246	
02/04/2022 22:00	12459600	0.903	474.441	10.246	1023.736	
02/04/2022 23:00	12463200	0.9	474.736	10.246	1023.737	
03/04/2022 00:00	12466800	0.908	474.001	10.246	1024.59	
03/04/2022 01:00	12470400	0.904	474.359	10.299	1024.785	

WTP-BH085						
Date and Time	Elapsed Time (Seconds)	Corrected Level Depth To Water (mbgl)	Corrected Pressure (mBar)	Temperature (C)	Barometric Pressure (mBar)	Manual Dip Reading (mbgl)
03/04/2022 02:00	12474000	0.91	473.792	10.299	1025.233	
03/04/2022 03:00	12477600	0.913	473.475	10.246	1025.647	
03/04/2022 04:00	12481200	0.909	473.854	10.246	1025.21	
03/04/2022 05:00	12484800	0.913	473.479	10.299	1025.782	
03/04/2022 06:00	12488400	0.915	473.273	10.246	1026.205	
03/04/2022 07:00	12492000	0.916	473.222	10.299	1025.98	
03/04/2022 08:00	12495600	0.912	473.599	10.299	1025.84	
03/04/2022 09:00	12499200	0.91	473.73	10.246	1026.102	
03/04/2022 10:00	12502800	0.898	474.937	10.299	1024.502	
03/04/2022 11:00	12506400	0.902	474.531	10.246	1024.591	
03/04/2022 12:00	12510000	0.894	475.3	10.246	1023.645	
03/04/2022 13:00	12513600	0.895	475.186	10.246	1023.169	
03/04/2022 14:00	12517200	0.894	475.33	10.246	1022.669	
03/04/2022 15:00	12520800	0.895	475.242	10.246	1022.225	
03/04/2022 16:00	12524400	0.89	475.711	10.246	1021.225	
03/04/2022 17:00	12528000	0.897	475.023	10.299	1021.283	
03/04/2022 18:00	12531600	0.879	476.83	10.246	1019.574	
03/04/2022 19:00	12535200	0.884	476.306	10.299	1019.409	
03/04/2022 20:00	12538800	0.879	476.828	10.299	1018.887	
03/04/2022 21:00	12542400	0.876	477.129	10.246	1017.975	
03/04/2022 22:00	12546000	0.878	476.915	10.299	1017.5	
03/04/2022 23:00	12549600	0.875	477.182	10.246	1017.331	
04/04/2022 00:00	12553200	0.875	477.2	10.246	1016.426	
04/04/2022 01:00	12556800	0.871	477.604	10.246	1016.022	
04/04/2022 02:00	12560400	0.867	478.013	10.299	1015.456	
04/04/2022 03:00	12564000	0.863	478.389	10.299	1014.253	
04/04/2022 04:00	12567600	0.867	477.959	10.246	1014.544	
04/04/2022 05:00	12571200	0.866	478.089	10.246	1013.765	
04/04/2022 06:00	12574800	0.868	477.84	10.246	1013.305	
04/04/2022 07:00	12578400	0.862	478.491	10.246	1012.712	
04/04/2022 08:00	12582000	0.862	478.435	10.299	1012.671	
04/04/2022 09:00	12585600	0.866	478.101	10.246	1012.511	
04/04/2022 10:00	12589200	0.866	478.057	10.246	1012.614	
04/04/2022 11:00	12592800	0.868	477.923	10.246	1012.454	
04/04/2022 12:00	12596400	0.872	477.506	10.246	1012.988	
04/04/2022 13:00	12600000	0.875	477.238	10.246	1013.198	
04/04/2022 14:00	12603600	0.866	478.071	10.246	1012.364	
04/04/2022 15:00	12607200	0.873	477.43	10.246	1012.473	
04/04/2022 16:00	12610800	0.869	477.741	10.299	1012.243	
04/04/2022 17:00	12614400	0.871	477.632	10.246	1012.153	
04/04/2022 18:00	12618000	0.868	477.885	10.246	1011.841	
04/04/2022 19:00	12621600	0.87	477.708	10.246	1011.723	
04/04/2022 20:00	12625200	0.867	477.986	10.246	1011.326	
04/04/2022 21:00	12628800	0.868	477.885	10.246	1011.96	
04/04/2022 22:00	12632400	0.868	477.867	10.246	1011.741	

WTP-BH085						
Date and Time	Elapsed Time (Seconds)	Corrected Level Depth To Water (mbgl)	Corrected Pressure (mBar)	Temperature (C)	Barometric Pressure (mBar)	Manual Dip Reading (mbgl)
04/04/2022 23:00	12636000	0.874	477.334	10.246	1012.215	
05/04/2022 00:00	12639600	0.866	478.064	10.246	1011.367	
05/04/2022 01:00	12643200	0.87	477.671	10.246	1011.523	
05/04/2022 02:00	12646800	0.87	477.688	10.299	1010.996	
05/04/2022 03:00	12650400	0.864	478.241	10.246	1010.185	
05/04/2022 04:00	12654000	0.863	478.401	10.299	1009.632	
05/04/2022 05:00	12657600	0.863	478.369	10.246	1009.408	
05/04/2022 06:00	12661200	0.863	478.363	10.246	1009.059	
05/04/2022 07:00	12664800	0.857	478.992	10.246	1008.489	
05/04/2022 08:00	12668400	0.859	478.747	10.246	1008.261	
05/04/2022 09:00	12672000	0.861	478.556	10.246	1008.039	
05/04/2022 10:00	12675600	0.862	478.478	10.246	1007.94	
05/04/2022 11:00	12679200	0.864	478.228	10.246	1007.658	
05/04/2022 12:00	12682800	0.859	478.713	10.246	1006.523	
05/04/2022 13:00	12686400	0.858	478.907	10.246	1005.916	
05/04/2022 14:00	12690000	0.859	478.767	10.246	1005.17	
05/04/2022 15:00	12693600	0.847	479.984	10.246	1003.303	
05/04/2022 16:00	12697200	0.851	479.572	10.246	1002.947	
05/04/2022 17:00	12700800	0.844	480.243	10.246	1001.508	
05/04/2022 18:00	12704400	0.842	480.469	10.246	1000.691	
05/04/2022 19:00	12708000	0.843	480.357	10.246	1000.213	
05/04/2022 20:00	12711600	0.839	480.732	10.246	998.893	
05/04/2022 21:00	12715200	0.839	480.687	10.246	998.406	
05/04/2022 22:00	12718800	0.835	481.073	10.246	998.08	
05/04/2022 23:00	12722400	0.834	481.231	10.246	996.859	
06/04/2022 00:00	12726000	0.833	481.351	10.246	996.444	
06/04/2022 01:00	12729600	0.824	482.163	10.246	995.219	
06/04/2022 02:00	12733200	0.829	481.667	10.246	995.065	
06/04/2022 03:00	12736800	0.826	482.008	10.246	993.483	
06/04/2022 04:00	12740400	0.828	481.834	10.246	992.889	
06/04/2022 05:00	12744000	0.821	482.467	10.246	991.253	
06/04/2022 06:00	12747600	0.813	483.268	10.246	990.866	
06/04/2022 07:00	12751200	0.807	483.895	10.246	989.885	
06/04/2022 08:00	12754800	0.803	484.285	10.246	989.435	
06/04/2022 09:00	12758400	0.792	485.317	10.299	988.424	
06/04/2022 10:00	12762000	0.792	485.337	10.246	988.029	
06/04/2022 11:00	12765600	0.788	485.695	10.246	987.967	
06/04/2022 12:00	12769200	0.783	486.22	10.246	987.382	
06/04/2022 13:00	12772800	0.779	486.633	10.193	986.418	
06/04/2022 14:00	12776400	0.778	486.696	10.193	986	
06/04/2022 15:00	12780000	0.768	487.671	10.246	984.633	
06/04/2022 16:00	12783600	0.769	487.608	10.246	984.223	
06/04/2022 17:00	12787200	0.762	488.255	10.246	983.517	
06/04/2022 18:00	12790800	0.754	489.002	10.246	982.475	
06/04/2022 19:00	12794400	0.751	489.315	10.246	981.749	

WTP-BH085						
Date and Time	Elapsed Time (Seconds)	Corrected Level Depth To Water (mbgl)	Corrected Pressure (mBar)	Temperature (C)	Barometric Pressure (mBar)	Manual Dip Reading (mbgl)
06/04/2022 20:00	12798000	0.749	489.491	10.246	981.691	
06/04/2022 21:00	12801600	0.742	490.192	10.246	981.108	
06/04/2022 22:00	12805200	0.741	490.358	10.246	981.651	
06/04/2022 23:00	12808800	0.744	490.07	10.246	982.234	
07/04/2022 00:00	12812400	0.742	490.229	10.246	982.134	
07/04/2022 01:00	12816000	0.734	491.023	10.246	981.989	
07/04/2022 02:00	12819600	0.737	490.728	10.246	982.933	
07/04/2022 03:00	12823200	0.736	490.792	10.193	982.967	
07/04/2022 04:00	12826800	0.74	490.386	10.246	984.161	
07/04/2022 05:00	12830400	0.739	490.546	10.246	984.355	
07/04/2022 06:00	12834000	0.742	490.237	10.193	985.589	
07/04/2022 07:00	12837600	0.735	490.885	10.246	985.669	
07/04/2022 08:00	12841200	0.739	490.534	10.246	986.788	
07/04/2022 09:00	12844800	0.739	490.488	10.246	987.188	
07/04/2022 10:00	12848400	0.741	490.343	10.246	988.219	
07/04/2022 11:00	12852000	0.742	490.262	10.246	989.659	
07/04/2022 12:00	12855600	0.745	489.953	10.246	991.326	
07/04/2022 13:00	12859200	0.742	490.265	10.246	991.841	
07/04/2022 14:00	12862800	0.744	490.032	10.246	992.191	
07/04/2022 15:00	12866400	0.739	490.476	10.246	992.988	
07/04/2022 16:00	12870000	0.742	490.21	10.246	993.491	
07/04/2022 17:00	12873600	0.742	490.258	10.246	994.329	
07/04/2022 18:00	12877200	0.743	490.082	10.246	994.741	
07/04/2022 19:00	12880800	0.742	490.196	10.246	995.809	
07/04/2022 20:00	12884400	0.736	490.837	10.193	995.62	
07/04/2022 21:00	12888000	0.734	490.966	10.246	996.16	
07/04/2022 22:00	12891600	0.742	490.208	10.246	997.628	
07/04/2022 23:00	12895200	0.743	490.08	10.246	997.874	
08/04/2022 00:00	12898800	0.736	490.825	10.246	997.661	
08/04/2022 01:00	12902400	0.737	490.688	10.246	997.562	
08/04/2022 02:00	12906000	0.741	490.318	10.246	998.168	
08/04/2022 03:00	12909600	0.736	490.771	10.246	997.773	
08/04/2022 04:00	12913200	0.731	491.292	10.246	997.726	
08/04/2022 05:00	12916800	0.729	491.524	10.246	997.375	
08/04/2022 06:00	12920400	0.731	491.328	10.193	997.727	
08/04/2022 07:00	12924000	0.741	490.37	10.193	998.627	
08/04/2022 08:00	12927600	0.728	491.596	10.193	998.76	
08/04/2022 09:00	12931200	0.733	491.116	10.246	999.851	
08/04/2022 10:00	12934800	0.727	491.73	10.246	999.71	
08/04/2022 11:00	12938400	0.73	491.434	10.246	1000.478	
08/04/2022 12:00	12942000	0.73	491.391	10.246	1001.053	
08/04/2022 13:00	12945600	0.731	491.327	10.246	1001.531	
08/04/2022 14:00	12949200	0.73	491.397	10.246	1001.993	
08/04/2022 15:00	12952800	0.733	491.127	10.246	1002.617	
08/04/2022 16:00	12956400	0.732	491.216	10.246	1003.297	

WTP-BH085						
Date and Time	Elapsed Time (Seconds)	Corrected Level Depth To Water (mbgl)	Corrected Pressure (mBar)	Temperature (C)	Barometric Pressure (mBar)	Manual Dip Reading (mbgl)
08/04/2022 17:00	12960000	0.733	491.069	10.246	1004.152	
08/04/2022 18:00	12963600	0.736	490.794	10.193	1004.998	
08/04/2022 19:00	12967200	0.739	490.545	10.246	1006.391	
08/04/2022 20:00	12970800	0.741	490.309	10.193	1007.315	
08/04/2022 21:00	12974400	0.739	490.51	10.246	1008.021	
08/04/2022 22:00	12978000	0.749	489.536	10.246	1009.528	
08/04/2022 23:00	12981600	0.751	489.378	10.246	1010.513	
09/04/2022 00:00	12985200	0.75	489.434	10.193	1011.323	
09/04/2022 01:00	12988800	0.765	488.001	10.246	1013.013	
09/04/2022 02:00	12992400	0.754	489.022	10.193	1012.621	
09/04/2022 03:00	12996000	0.759	488.522	10.246	1013.438	
09/04/2022 04:00	12999600	0.76	488.502	10.193	1013.556	
09/04/2022 05:00	13003200	0.761	488.371	10.246	1014.121	
09/04/2022 06:00	13006800	0.759	488.598	10.246	1014.544	
09/04/2022 07:00	13010400	0.762	488.24	10.193	1014.764	
09/04/2022 08:00	13014000	0.76	488.485	10.193	1014.814	
09/04/2022 09:00	13017600	0.754	489.037	10.246	1014.993	
09/04/2022 10:00	13021200	0.748	489.589	10.246	1014.618	
09/04/2022 11:00	13024800	0.748	489.669	10.246	1014.715	
09/04/2022 12:00	13028400	0.741	490.274	10.246	1014.465	
09/04/2022 13:00	13032000	0.746	489.804	10.246	1014.581	
09/04/2022 14:00	13035600	0.746	489.807	10.246	1014.044	
09/04/2022 15:00	13039200	0.742	490.21	10.246	1013.405	
09/04/2022 16:00	13042800	0.738	490.571	10.193	1012.906	
09/04/2022 17:00	13046400	0.737	490.717	10.246	1012.367	
09/04/2022 18:00	13050000	0.738	490.65	10.193	1012.235	
09/04/2022 19:00	13053600	0.732	491.166	10.193	1011.837	
09/04/2022 20:00	13057200	0.734	491.028	10.246	1012.174	
09/04/2022 21:00	13060800	0.734	491.024	10.193	1012.453	
09/04/2022 22:00	13064400	0.74	490.449	10.246	1012.989	
09/04/2022 23:00	13068000	0.735	490.874	10.193	1012.129	
10/04/2022 00:00	13071600	0.736	490.836	10.193	1012.285	
10/04/2022 01:00	13075200	0.735	490.888	10.193	1011.82	
10/04/2022 02:00	13078800	0.729	491.516	10.193	1010.896	
10/04/2022 03:00	13082400	0.729	491.509	10.193	1010.076	
10/04/2022 04:00	13086000	0.723	492.046	10.193	1009.184	
10/04/2022 05:00	13089600	0.725	491.859	10.246	1008.564	
10/04/2022 06:00	13093200	0.726	491.762	10.193	1008.582	
10/04/2022 07:00	13096800	0.729	491.527	10.246	1008.601	
10/04/2022 08:00	13100400	0.723	492.097	10.246	1008.267	
10/04/2022 09:00	13104000	0.724	491.964	10.193	1007.552	
10/04/2022 10:00	13107600	0.722	492.19	10.246	1007.169	
10/04/2022 11:00	13111200	0.721	492.268	10.246	1006.796	
10/04/2022 12:00	13114800	0.717	492.672	10.246	1006.687	
10/04/2022 13:00	13118400	0.722	492.204	10.246	1006.387	

WTP-BH085						
Date and Time	Elapsed Time (Seconds)	Corrected Level Depth To Water (mbgl)	Corrected Pressure (mBar)	Temperature (C)	Barometric Pressure (mBar)	Manual Dip Reading (mbgl)
10/04/2022 14:00	13122000	0.722	492.205	10.246	1005.795	
10/04/2022 15:00	13125600	0.715	492.838	10.246	1004.452	
10/04/2022 16:00	13129200	0.716	492.725	10.246	1004.211	
10/04/2022 17:00	13132800	0.719	492.475	10.193	1004.026	
10/04/2022 18:00	13136400	0.716	492.744	10.193	1003.521	
10/04/2022 19:00	13140000	0.72	492.34	10.193	1003.098	
10/04/2022 20:00	13143600	0.716	492.775	10.246	1002.328	
10/04/2022 21:00	13147200	0.712	493.14	10.246	1002.318	
10/04/2022 22:00	13150800	0.717	492.658	10.193	1002.484	
10/04/2022 23:00	13154400	0.715	492.833	10.246	1002.212	
11/04/2022 00:00	13158000	0.711	493.263	10.246	1001.427	
11/04/2022 01:00	13161600	0.716	492.775	10.193	1001.126	
11/04/2022 02:00	13165200	0.71	493.364	10.193	1000.183	
11/04/2022 03:00	13168800	0.717	492.659	10.246	999.962	
11/04/2022 04:00	13172400	0.708	493.54	10.193	998.707	
11/04/2022 05:00	13176000	0.709	493.457	10.193	998.199	
11/04/2022 06:00	13179600	0.708	493.555	10.193	997.155	
11/04/2022 07:00	13183200	0.705	493.812	10.246	996.092	
11/04/2022 08:00	13186800	0.704	493.935	10.246	995.791	
11/04/2022 09:00	13190400	0.697	494.628	10.246	995.216	
11/04/2022 10:00	13194000	0.708	493.596	10.246	994.948	
11/04/2022 11:00	13197600	0.7	494.342	10.246	993.138	
11/04/2022 12:00	13201200	0.706	493.789	10.246	993.633	
11/04/2022 13:00	13204800	0.706	493.729	10.193	993.259	
11/04/2022 14:00	13208400	0.712	493.178	10.193	993.397	
11/04/2022 15:00	13212000	0.704	493.921	10.246	992.555	
11/04/2022 16:00	13215600	0.708	493.573	10.193	992.588	
11/04/2022 17:00	13219200	0.708	493.538	10.246	992.703	
11/04/2022 18:00	13222800	0.711	493.263	10.193	993.193	
11/04/2022 19:00	13226400	0.714	492.979	10.193	993.418	
11/04/2022 20:00	13230000	0.711	493.218	10.193	993.77	
11/04/2022 21:00	13233600	0.722	492.198	10.193	994.849	
11/04/2022 22:00	13237200	0.726	491.825	10.193	995.163	
11/04/2022 23:00	13240800	0.723	492.037	10.246	995.385	
12/04/2022 00:00	13244400	0.73	491.436	10.193	995.848	
12/04/2022 01:00	13248000	0.731	491.341	10.193	995.588	
12/04/2022 02:00	13251600	0.732	491.168	10.193	995.82	
12/04/2022 03:00	13255200	0.731	491.279	10.246	995.965	
12/04/2022 04:00	13258800	0.727	491.661	10.246	995.407	
12/04/2022 05:00	13262400	0.733	491.072	10.246	995.641	
12/04/2022 06:00	13266000	0.733	491.06	10.246	996.008	
12/04/2022 07:00	13269600	0.734	490.964	10.246	996.458	
12/04/2022 08:00	13273200	0.736	490.765	10.193	996.932	
12/04/2022 09:00	13276800	0.738	490.635	10.246	997.201	
12/04/2022 10:00	13280400	0.736	490.836	10.193	997.097	

WTP-BH085						
Date and Time	Elapsed Time (Seconds)	Corrected Level Depth To Water (mbgl)	Corrected Pressure (mBar)	Temperature (C)	Barometric Pressure (mBar)	Manual Dip Reading (mbgl)
12/04/2022 11:00	13284000	0.745	489.971	10.193	997.845	
12/04/2022 12:00	13287600	0.74	490.428	10.193	997.505	
12/04/2022 13:00	13291200	0.743	490.098	10.193	998.071	
12/04/2022 14:00	13294800	0.743	490.143	10.193	998.204	
12/04/2022 15:00	13298400	0.747	489.76	10.193	998.469	
12/04/2022 16:00	13302000	0.744	490.005	10.193	998.578	
12/04/2022 17:00	13305600	0.744	490	10.246	998.367	
12/04/2022 18:00	13309200	0.745	489.897	10.193	999.277	
12/04/2022 19:00	13312800	0.744	489.987	10.193	999.719	
12/04/2022 20:00	13316400	0.75	489.421	10.193	1000.581	
12/04/2022 21:00	13320000	0.755	488.907	10.193	1001.685	
12/04/2022 22:00	13323600	0.757	488.713	10.193	1002.352	
12/04/2022 23:00	13327200	0.757	488.753	10.193	1002.016	
13/04/2022 00:00	13330800	0.76	488.485	10.246	1003.25	
13/04/2022 01:00	13334400	0.763	488.179	10.193	1003.772	
13/04/2022 02:00	13338000	0.764	488.026	10.193	1003.866	
13/04/2022 03:00	13341600	0.766	487.84	10.193	1004.466	
13/04/2022 04:00	13345200	0.765	487.992	10.193	1004.905	
13/04/2022 05:00	13348800	0.765	487.965	10.193	1005.286	
13/04/2022 06:00	13352400	0.767	487.753	10.193	1005.852	
13/04/2022 07:00	13356000	0.777	486.81	10.193	1007.032	
13/04/2022 08:00	13359600	0.771	487.378	10.193	1007.528	
13/04/2022 09:00	13363200	0.779	486.566	10.246	1009.011	
13/04/2022 10:00	13366800	0.778	486.658	10.193	1008.898	
13/04/2022 11:00	13370400	0.78	486.49	10.193	1009.479	
13/04/2022 12:00	13374000	0.786	485.958	10.193	1009.953	
13/04/2022 13:00	13377600	0.783	486.234	10.193	1010.031	
13/04/2022 14:00	13381200	0.783	486.197	10.193	1010.305	
13/04/2022 15:00	13384800	0.787	485.823	10.246	1010.995	
13/04/2022 16:00	13388400	0.788	485.692	10.193	1010.928	
13/04/2022 17:00	13392000	0.782	486.284	10.193	1010.927	
13/04/2022 18:00	13395600	0.785	486.051	10.193	1011.278	
13/04/2022 19:00	13399200	0.779	486.643	10.193	1011.1	
13/04/2022 20:00	13402800	0.779	486.603	10.193	1011.258	
13/04/2022 21:00	13406400	0.785	485.988	10.193	1011.932	
13/04/2022 22:00	13410000	0.78	486.484	10.246	1012.284	
13/04/2022 23:00	13413600	0.784	486.155	10.193	1012.474	
14/04/2022 00:00	13417200	0.786	485.907	10.246	1013.038	
14/04/2022 01:00	13420800	0.78	486.523	10.193	1012.402	
14/04/2022 02:00	13424400	0.775	486.978	10.246	1012.323	
14/04/2022 03:00	13428000	0.778	486.715	10.246	1012.231	
14/04/2022 04:00	13431600	0.778	486.652	10.246	1012.234	
14/04/2022 05:00	13435200	0.775	486.953	10.246	1012.169	
14/04/2022 06:00	13438800	0.78	486.51	10.193	1012.356	
14/04/2022 07:00	13442400	0.78	486.5	10.193	1012.484	

WTP-BH085						
Date and Time	Elapsed Time (Seconds)	Corrected Level Depth To Water (mbgl)	Corrected Pressure (mBar)	Temperature (C)	Barometric Pressure (mBar)	Manual Dip Reading (mbgl)
14/04/2022 08:00	13446000	0.776	486.914	10.193	1012.129	
14/04/2022 09:00	13449600	0.777	486.788	10.246	1012.394	
14/04/2022 10:00	13453200	0.778	486.648	10.193	1012.69	
14/04/2022 11:00	13456800	0.773	487.205	10.193	1012.429	
14/04/2022 12:00	13460400	0.782	486.334	10.193	1012.591	
14/04/2022 13:00	13464000	0.782	486.272	10.193	1013.067	
14/04/2022 14:00	13467600	0.786	485.886	10.193	1013.216	
14/04/2022 15:00	13471200	0.78	486.526	10.193	1013.166	
14/04/2022 16:00	13474800	0.783	486.255	10.193	1013.083	
14/04/2022 17:00	13478400	0.779	486.567	10.193	1012.653	
14/04/2022 18:00	13482000	0.778	486.654	10.193	1012.507	
14/04/2022 19:00	13485600	0.781	486.432	10.193	1012.729	
14/04/2022 20:00	13489200	0.779	486.615	10.193	1012.664	
14/04/2022 21:00	13492800	0.781	486.437	10.193	1013.198	
14/04/2022 22:00	13496400	0.785	485.989	10.193	1013.527	
14/04/2022 23:00	13500000	0.781	486.436	10.193	1013.257	
15/04/2022 00:00	13503600	0.779	486.634	10.193	1013.177	
15/04/2022 01:00	13507200	0.772	487.254	10.193	1012.676	
15/04/2022 02:00	13510800	0.777	486.749	10.193	1012.766	
15/04/2022 03:00	13514400	0.778	486.666	10.193	1013.087	
15/04/2022 04:00	13518000	0.778	486.704	10.193	1013.108	
15/04/2022 05:00	13521600	0.785	486.009	10.246	1013.941	
15/04/2022 06:00	13525200	0.784	486.101	10.193	1013.77	
15/04/2022 07:00	13528800	0.787	485.79	10.193	1014.671	
15/04/2022 08:00	13532400	0.788	485.679	10.193	1014.842	
15/04/2022 09:00	13536000	0.785	486.025	10.193	1015.146	
15/04/2022 10:00	13539600	0.792	485.308	10.246	1016.12	
15/04/2022 11:00	13543200	0.796	484.955	10.193	1016.925	
15/04/2022 12:00	13546800	0.796	484.976	10.193	1017.318	
15/04/2022 13:00	13550400	0.799	484.607	10.193	1017.864	
15/04/2022 14:00	13554000	0.798	484.696	10.193	1018.603	
15/04/2022 15:00	13557600	0.801	484.407	10.246	1018.913	
15/04/2022 16:00	13561200	0.804	484.13	10.193	1019.169	
15/04/2022 17:00	13564800	0.803	484.257	10.193	1018.924	
15/04/2022 18:00	13568400	0.806	483.987	10.193	1019.076	
15/04/2022 19:00	13572000	0.808	483.736	10.193	1019.326	
15/04/2022 20:00	13575600	0.8	484.513	10.193	1018.55	
15/04/2022 21:00	13579200	0.796	484.961	10.193	1018.988	
15/04/2022 22:00	13582800	0.798	484.785	10.193	1019.165	
15/04/2022 23:00	13586400	0.801	484.44	10.193	1019.51	
16/04/2022 00:00	13590000	0.798	484.779	10.193	1019.525	
16/04/2022 01:00	13593600	0.806	483.939	10.193	1020.779	
16/04/2022 02:00	13597200	0.805	484.095	10.193	1020.741	
16/04/2022 03:00	13600800	0.804	484.192	10.193	1020.762	
16/04/2022 04:00	13604400	0.803	484.215	10.193	1020.74	

WTP-BH085						
Date and Time	Elapsed Time (Seconds)	Corrected Level Depth To Water (mbgl)	Corrected Pressure (mBar)	Temperature (C)	Barometric Pressure (mBar)	Manual Dip Reading (mbgl)
16/04/2022 05:00	13608000	0.805	484.027	10.193	1020.277	
16/04/2022 06:00	13611600	0.8	484.587	10.193	1019.717	
16/04/2022 07:00	13615200	0.8	484.505	10.193	1019.917	
16/04/2022 08:00	13618800	0.804	484.116	10.193	1020.01	
16/04/2022 09:00	13622400	0.798	484.751	10.193	1019.552	
16/04/2022 10:00	13626000	0.801	484.424	10.193	1019.703	
16/04/2022 11:00	13629600	0.799	484.669	10.193	1019.813	
16/04/2022 12:00	13633200	0.804	484.197	10.193	1019.989	
16/04/2022 13:00	13636800	0.802	484.356	10.193	1019.89	
16/04/2022 14:00	13640400	0.804	484.182	10.14	1019.865	
16/04/2022 15:00	13644000	0.796	484.982	10.193	1019.204	
16/04/2022 16:00	13647600	0.796	484.947	10.193	1018.707	
16/04/2022 17:00	13651200	0.796	484.916	10.193	1018.265	
16/04/2022 18:00	13654800	0.792	485.334	10.193	1018.201	
16/04/2022 19:00	13658400	0.794	485.11	10.193	1018.071	
16/04/2022 20:00	13662000	0.793	485.241	10.193	1017.762	
16/04/2022 21:00	13665600	0.788	485.729	10.193	1017.452	
16/04/2022 22:00	13669200	0.797	484.802	10.193	1018.024	
16/04/2022 23:00	13672800	0.794	485.152	10.193	1017.615	
17/04/2022 00:00	13676400	0.794	485.111	10.193	1017.656	
17/04/2022 01:00	13680000	0.786	485.913	10.193	1016.854	
17/04/2022 02:00	13683600	0.787	485.805	10.193	1016.311	
17/04/2022 03:00	13687200	0.783	486.212	10.193	1015.609	
17/04/2022 04:00	13690800	0.778	486.738	10.193	1014.847	
17/04/2022 05:00	13694400	0.777	486.771	10.193	1014.577	
17/04/2022 06:00	13698000	0.769	487.551	10.193	1013.856	
17/04/2022 07:00	13701600	0.762	488.258	10.193	1013.268	
17/04/2022 08:00	13705200	0.74	490.447	10.193	1012.261	
17/04/2022 09:00	13708800	0.733	491.059	10.193	1011.945	
17/04/2022 10:00	13712400	0.727	491.656	10.193	1012.294	
17/04/2022 11:00	13716000	0.712	493.161	10.193	1011.38	
17/04/2022 12:00	13719600	0.7	494.35	10.193	1010.722	
17/04/2022 13:00	13723200	0.683	496.021	10.193	1009.643	
17/04/2022 14:00	13726800	0.672	497.069	10.193	1009.127	
17/04/2022 15:00	13730400	0.656	498.646	10.193	1007.846	
17/04/2022 16:00	13734000	0.644	499.807	10.193	1007.809	
17/04/2022 17:00	13737600	0.638	500.439	10.193	1008.181	
17/04/2022 18:00	13741200	0.629	501.265	10.193	1008.242	
17/04/2022 19:00	13744800	0.612	502.914	10.193	1008.249	
17/04/2022 20:00	13748400	0.614	502.742	10.193	1009.25	
17/04/2022 21:00	13752000	0.605	503.623	10.193	1009.907	
17/04/2022 22:00	13755600	0.601	504.031	10.193	1010.504	
17/04/2022 23:00	13759200	0.599	504.235	10.193	1010.596	
18/04/2022 00:00	13762800	0.602	503.926	10.193	1011.437	
18/04/2022 01:00	13766400	0.59	505.123	10.193	1011.068	

WTP-BH085						
Date and Time	Elapsed Time (Seconds)	Corrected Level Depth To Water (mbgl)	Corrected Pressure (mBar)	Temperature (C)	Barometric Pressure (mBar)	Manual Dip Reading (mbgl)
18/04/2022 02:00	13770000	0.603	503.889	10.193	1012.065	
18/04/2022 03:00	13773600	0.597	504.436	10.193	1011.519	
18/04/2022 04:00	13777200	0.596	504.539	10.193	1011.357	
18/04/2022 05:00	13780800	0.595	504.633	10.193	1011.322	
18/04/2022 06:00	13784400	0.594	504.715	10.193	1011.417	
18/04/2022 07:00	13788000	0.599	504.232	10.193	1012.018	
18/04/2022 08:00	13791600	0.595	504.615	10.193	1011.576	
18/04/2022 09:00	13795200	0.597	504.39	10.193	1011.919	
18/04/2022 10:00	13798800	0.601	504.05	10.193	1012.082	
18/04/2022 11:00	13802400	0.601	504.051	10.193	1012.199	
18/04/2022 12:00	13806000	0.602	503.927	10.193	1012.382	
18/04/2022 13:00	13809600	0.604	503.699	10.193	1012.551	
18/04/2022 14:00	13813200	0.606	503.589	10.193	1012.366	
18/04/2022 15:00	13816800	0.61	503.123	10.193	1012.299	
18/04/2022 16:00	13820400	0.603	503.826	10.193	1011.597	
18/04/2022 17:00	13824000	0.604	503.713	10.193	1011.65	
18/04/2022 18:00	13827600	0.606	503.522	10.193	1011.9	
18/04/2022 19:00	13831200	0.608	503.328	10.193	1012.213	
18/04/2022 20:00	13834800	0.605	503.645	10.193	1012.072	
18/04/2022 21:00	13838400	0.612	502.977	10.193	1012.386	
18/04/2022 22:00	13842000	0.611	503.039	10.193	1012.561	
18/04/2022 23:00	13845600	0.62	502.182	10.193	1013.121	
19/04/2022 00:00	13849200	0.617	502.438	10.193	1012.925	
19/04/2022 01:00	13852800	0.622	501.952	10.193	1013.175	
19/04/2022 02:00	13856400	0.619	502.251	10.193	1012.994	
19/04/2022 03:00	13860000	0.628	501.372	10.193	1013.577	
19/04/2022 04:00	13863600	0.634	500.755	10.193	1014.371	
19/04/2022 05:00	13867200	0.639	500.31	10.193	1014.816	
19/04/2022 06:00	13870800	0.641	500.138	10.14	1015.618	
19/04/2022 07:00	13874400	0.64	500.261	10.193	1015.576	
19/04/2022 08:00	13878000	0.642	500.068	10.193	1015.887	
19/04/2022 09:00	13881600	0.643	499.953	10.193	1016.238	
19/04/2022 10:00	13885200	0.639	500.279	10.193	1015.853	
19/04/2022 11:00	13888800	0.645	499.774	10.193	1015.767	
19/04/2022 12:00	13892400	0.645	499.729	10.193	1015.693	
19/04/2022 13:00	13896000	0.641	500.155	10.193	1015.681	
19/04/2022 14:00	13899600	0.642	500.06	10.193	1015.717	
19/04/2022 15:00	13903200	0.637	500.543	10.193	1015.707	
19/04/2022 16:00	13906800	0.635	500.705	10.193	1015.427	
19/04/2022 17:00	13910400	0.632	500.975	10.193	1015.394	
19/04/2022 18:00	13914000	0.622	501.939	10.193	1015.08	
19/04/2022 19:00	13917600	0.625	501.681	10.193	1015.812	
19/04/2022 20:00	13921200	0.621	502.039	10.193	1016.045	
19/04/2022 21:00	13924800	0.622	502.003	10.193	1016.377	
19/04/2022 22:00	13928400	0.625	501.683	10.193	1016.993	

WTP-BH085						
Date and Time	Elapsed Time (Seconds)	Corrected Level Depth To Water (mbgl)	Corrected Pressure (mBar)	Temperature (C)	Barometric Pressure (mBar)	Manual Dip Reading (mbgl)
19/04/2022 23:00	13932000	0.619	502.264	10.193	1016.886	
20/04/2022 00:00	13935600	0.616	502.539	10.193	1016.966	
20/04/2022 01:00	13939200	0.619	502.244	10.193	1016.787	
20/04/2022 02:00	13942800	0.618	502.359	10.193	1016.849	
20/04/2022 03:00	13946400	0.619	502.28	10.193	1016.633	
20/04/2022 04:00	13950000	0.612	502.973	10.193	1015.94	
20/04/2022 05:00	13953600	0.625	501.688	10.193	1016.455	
20/04/2022 06:00	13957200	0.619	502.297	10.14	1016.18	
20/04/2022 07:00	13960800	0.623	501.914	10.193	1016.17	
20/04/2022 08:00	13964400	0.62	502.166	10.193	1015.445	
20/04/2022 09:00	13968000	0.615	502.692	10.193	1014.742	
20/04/2022 10:00	13971600	0.616	502.543	10.193	1013.944	
20/04/2022 11:00	13975200	0.621	502.108	10.193	1013.728	
20/04/2022 12:00	13978800	0.619	502.307	10.193	1012.819	
20/04/2022 13:00	13982400	0.62	502.161	10.193	1012.196	
20/04/2022 14:00	13986000	0.619	502.313	10.193	1011.393	
20/04/2022 15:00	13989600	0.624	501.758	10.193	1010.943	
20/04/2022 16:00	13993200	0.614	502.811	10.193	1009.713	
20/04/2022 17:00	13996800	0.611	503.057	10.193	1008.935	
20/04/2022 18:00	14000400	0.615	502.692	10.14	1008.687	
20/04/2022 19:00	14004000	0.619	502.248	10.193	1008.62	
20/04/2022 20:00	14007600	0.619	502.258	10.193	1007.959	
20/04/2022 21:00	14011200	0.617	502.429	10.193	1007.434	
20/04/2022 22:00	14014800	0.624	501.803	10.193	1007.586	
20/04/2022 23:00	14018400	0.625	501.721	10.193	1007.136	
21/04/2022 00:00	14022000	0.62	502.18	10.193	1006.205	
21/04/2022 01:00	14025600	0.629	501.323	10.193	1006.706	
21/04/2022 02:00	14029200	0.623	501.833	10.193	1006.018	
21/04/2022 03:00	14032800	0.623	501.87	10.193	1005.155	
21/04/2022 04:00	14036400	0.625	501.682	10.193	1004.81	
21/04/2022 05:00	14040000	0.629	501.325	10.193	1004.457	
21/04/2022 06:00	14043600	0.629	501.305	10.193	1004.182	
21/04/2022 07:00	14047200	0.628	501.415	10.193	1004.367	
21/04/2022 08:00	14050800	0.637	500.517	10.193	1004.851	
21/04/2022 09:00	14054400	0.641	500.102	10.193	1005.444	
21/04/2022 10:00	14058000	0.648	499.41	10.193	1006.018	
21/04/2022 11:00	14061600	0.65	499.28	10.193	1006.03	
21/04/2022 12:00	14065200	0.654	498.867	10.193	1006.324	
21/04/2022 13:00	14068800	0.654	498.856	10.193	1005.98	
21/04/2022 14:00	14072400	0.655	498.701	10.193	1006.135	
21/04/2022 15:00	14076000	0.655	498.78	10.193	1005.701	
21/04/2022 16:00	14079600	0.656	498.629	10.193	1005.912	
21/04/2022 17:00	14083200	0.66	498.237	10.193	1006.126	
21/04/2022 18:00	14086800	0.669	497.346	10.193	1006.9	
21/04/2022 19:00	14090400	0.662	498.051	10.193	1006.726	

WTP-BH085						
Date and Time	Elapsed Time (Seconds)	Corrected Level Depth To Water (mbgl)	Corrected Pressure (mBar)	Temperature (C)	Barometric Pressure (mBar)	Manual Dip Reading (mbgl)
21/04/2022 20:00	14094000	0.66	498.275	10.193	1006.561	
21/04/2022 21:00	14097600	0.663	497.977	10.193	1006.446	
21/04/2022 22:00	14101200	0.664	497.819	10.193	1007.017	
21/04/2022 23:00	14104800	0.666	497.707	10.193	1007.188	
22/04/2022 00:00	14108400	0.664	497.82	10.193	1007.194	
22/04/2022 01:00	14112000	0.67	497.257	10.193	1007.579	
22/04/2022 02:00	14115600	0.668	497.492	10.193	1007.521	
22/04/2022 03:00	14119200	0.673	496.984	10.193	1007.201	
22/04/2022 04:00	14122800	0.671	497.202	10.193	1007.044	
22/04/2022 05:00	14126400	0.68	496.315	10.193	1007.752	
22/04/2022 06:00	14130000	0.676	496.653	10.193	1007.355	
22/04/2022 07:00	14133600	0.678	496.453	10.193	1008.087	
22/04/2022 08:00	14137200	0.676	496.669	10.193	1007.695	
22/04/2022 09:00	14140800	0.685	495.785	10.193	1008.342	
22/04/2022 10:00	14144400	0.681	496.22	10.193	1007.671	
22/04/2022 11:00	14148000	0.68	496.264	10.193	1007.449	
22/04/2022 12:00	14151600	0.685	495.797	10.193	1007.384	
22/04/2022 13:00	14155200	0.682	496.141	10.193	1007.04	
22/04/2022 14:00	14158800	0.686	495.75	10.193	1006.721	
22/04/2022 15:00	14162400	0.686	495.7	10.193	1006.772	
22/04/2022 16:00	14166000	0.685	495.856	10.193	1005.787	
22/04/2022 17:00	14169600	0.685	495.846	10.193	1005.679	
22/04/2022 18:00	14173200	0.679	496.435	10.193	1005.149	
22/04/2022 19:00	14176800	0.682	496.087	10.193	1005.025	
22/04/2022 20:00	14180400	0.681	496.215	10.193	1004.72	
22/04/2022 21:00	14184000	0.687	495.592	10.193	1005.047	
22/04/2022 22:00	14187600	0.688	495.518	10.193	1005.061	
22/04/2022 23:00	14191200	0.689	495.378	10.193	1005.26	
23/04/2022 00:00	14194800	0.691	495.219	10.193	1005.183	
23/04/2022 01:00	14198400	0.69	495.318	10.193	1005.439	
23/04/2022 02:00	14202000	0.691	495.197	10.193	1005.088	
23/04/2022 03:00	14205600	0.694	494.95	10.193	1005.393	
23/04/2022 04:00	14209200	0.696	494.71	10.193	1005.16	
23/04/2022 05:00	14212800	0.695	494.857	10.193	1004.954	
23/04/2022 06:00	14216400	0.702	494.165	10.193	1005.528	
23/04/2022 07:00	14220000	0.702	494.127	10.193	1005.565	
23/04/2022 08:00	14223600	0.699	494.448	10.193	1005.068	
23/04/2022 09:00	14227200	0.702	494.159	10.193	1005.298	
23/04/2022 10:00	14230800	0.701	494.251	10.14	1005.303	
23/04/2022 11:00	14234400	0.704	493.951	10.193	1005.151	
23/04/2022 12:00	14238000	0.709	493.411	10.193	1005.514	
23/04/2022 13:00	14241600	0.71	493.339	10.193	1005.171	
23/04/2022 14:00	14245200	0.705	493.803	10.193	1004.53	
23/04/2022 15:00	14248800	0.714	492.993	10.14	1004.847	
23/04/2022 16:00	14252400	0.707	493.614	10.193	1004.306	

WTP-BH085						
Date and Time	Elapsed Time (Seconds)	Corrected Level Depth To Water (mbgl)	Corrected Pressure (mBar)	Temperature (C)	Barometric Pressure (mBar)	Manual Dip Reading (mbgl)
23/04/2022 17:00	14256000	0.709	493.435	10.193	1004.425	
23/04/2022 18:00	14259600	0.707	493.63	10.193	1004.349	
23/04/2022 19:00	14263200	0.71	493.34	10.193	1004.166	
23/04/2022 20:00	14266800	0.71	493.37	10.14	1004.175	
23/04/2022 21:00	14270400	0.718	492.548	10.193	1005.313	
23/04/2022 22:00	14274000	0.716	492.817	10.193	1005.517	
23/04/2022 23:00	14277600	0.717	492.71	10.193	1005.8	
24/04/2022 00:00	14281200	0.723	492.083	10.193	1006.251	
24/04/2022 01:00	14284800	0.722	492.176	10.193	1006.335	
24/04/2022 02:00	14288400	0.725	491.907	10.193	1006.604	
24/04/2022 03:00	14292000	0.727	491.659	10.193	1006.97	
24/04/2022 04:00	14295600	0.726	491.797	10.193	1006.832	
24/04/2022 05:00	14299200	0.727	491.704	10.193	1006.807	
24/04/2022 06:00	14302800	0.729	491.503	10.193	1007.186	
24/04/2022 07:00	14306400	0.73	491.432	10.193	1007.493	
24/04/2022 08:00	14310000	0.731	491.307	10.193	1007.736	
24/04/2022 09:00	14313600	0.735	490.933	10.193	1007.519	
24/04/2022 10:00	14317200	0.733	491.151	10.193	1007.656	
24/04/2022 11:00	14320800	0.735	490.933	10.193	1008.051	
24/04/2022 12:00	14324400	0.741	490.324	10.193	1008.896	
24/04/2022 13:00	14328000	0.742	490.232	10.193	1008.634	
24/04/2022 14:00	14331600	0.743	490.163	10.193	1008.466	
24/04/2022 15:00	14335200	0.743	490.155	10.193	1008.356	
24/04/2022 16:00	14338800	0.742	490.197	10.193	1008.314	
24/04/2022 17:00	14342400	0.741	490.299	10.193	1008.212	
24/04/2022 18:00	14346000	0.75	489.409	10.193	1009.339	
24/04/2022 19:00	14349600	0.747	489.688	10.193	1008.882	
24/04/2022 20:00	14353200	0.744	489.984	10.193	1008.645	
24/04/2022 21:00	14356800	0.749	489.533	10.193	1009.805	
24/04/2022 22:00	14360400	0.752	489.212	10.193	1010.304	
24/04/2022 23:00	14364000	0.755	488.913	10.193	1010.721	
25/04/2022 00:00	14367600	0.754	489.031	10.193	1010.307	
25/04/2022 01:00	14371200	0.757	488.75	10.193	1010.825	
25/04/2022 02:00	14374800	0.754	489.084	10.14	1010.411	
25/04/2022 03:00	14378400	0.754	489.061	10.193	1010.454	
25/04/2022 04:00	14382000	0.756	488.892	10.193	1010.919	
25/04/2022 05:00	14385600	0.758	488.616	10.193	1010.841	
25/04/2022 06:00	14389200	0.758	488.645	10.193	1011.048	
25/04/2022 07:00	14392800	0.762	488.216	10.193	1011.477	
25/04/2022 08:00	14396400	0.764	488.067	10.193	1011.626	
25/04/2022 09:00	14400000	0.767	487.728	10.193	1012.202	
25/04/2022 10:00	14403600	0.766	487.886	10.193	1012.28	
25/04/2022 11:00	14407200	0.77	487.451	10.193	1012.774	
25/04/2022 12:00	14410800	0.771	487.345	10.193	1012.703	
25/04/2022 13:00	14414400	0.773	487.233	10.193	1012.815	

WTP-BH085						
Date and Time	Elapsed Time (Seconds)	Corrected Level Depth To Water (mbgl)	Corrected Pressure (mBar)	Temperature (C)	Barometric Pressure (mBar)	Manual Dip Reading (mbgl)
25/04/2022 14:00	14418000	0.775	486.982	10.193	1012.948	
25/04/2022 15:00	14421600	0.777	486.787	10.193	1012.669	
25/04/2022 16:00	14425200	0.775	487.009	10.193	1012.447	
25/04/2022 17:00	14428800	0.772	487.308	10.193	1012.208	
25/04/2022 18:00	14432400	0.769	487.547	10.193	1012.028	
25/04/2022 19:00	14436000	0.771	487.356	10.193	1012.337	
25/04/2022 20:00	14439600	0.767	487.761	10.193	1012.464	
25/04/2022 21:00	14443200	0.778	486.742	10.193	1013.543	
25/04/2022 22:00	14446800	0.783	486.201	10.193	1014.26	
25/04/2022 23:00	14450400	0.777	486.762	10.193	1014.054	
26/04/2022 00:00	14454000	0.78	486.482	10.193	1014.571	
26/04/2022 01:00	14457600	0.788	485.705	10.193	1015.348	
26/04/2022 02:00	14461200	0.785	486.026	10.193	1014.731	
26/04/2022 03:00	14464800	0.786	485.945	10.193	1014.576	
26/04/2022 04:00	14468400	0.786	485.9	10.193	1014.739	
26/04/2022 05:00	14472000	0.785	486.004	10.193	1014.694	
26/04/2022 06:00	14475600	0.778	486.744	10.193	1014.25	
26/04/2022 07:00	14479200	0.789	485.605	10.193	1015.389	
26/04/2022 08:00	14482800	0.791	485.471	10.193	1015.641	
26/04/2022 09:00	14486400	0.792	485.327	10.193	1016.139	
26/04/2022 10:00	14490000	0.79	485.474	10.193	1016.17	
26/04/2022 11:00	14493600	0.795	485.066	10.193	1016.697	
26/04/2022 12:00	14497200	0.796	484.956	10.193	1016.806	
26/04/2022 13:00	14500800	0.792	485.31	10.193	1016.747	
26/04/2022 14:00	14504400	0.798	484.755	10.193	1016.889	
26/04/2022 15:00	14508000	0.801	484.447	10.193	1017.079	
26/04/2022 16:00	14511600	0.799	484.599	10.193	1016.926	
26/04/2022 17:00	14515200	0.799	484.669	10.193	1017.152	
26/04/2022 18:00	14518800	0.797	484.822	10.193	1017.058	
26/04/2022 19:00	14522400	0.803	484.249	10.193	1017.69	
26/04/2022 20:00	14526000	0.799	484.629	10.193	1018.079	
26/04/2022 21:00	14529600	0.799	484.669	10.193	1017.803	
26/04/2022 22:00	14533200	0.798	484.699	10.246	1018.444	
26/04/2022 23:00	14536800	0.81	483.608	10.193	1019.278	
27/04/2022 00:00	14540400	0.807	483.879	10.193	1019.479	
27/04/2022 01:00	14544000	0.807	483.869	10.193	1020.021	
27/04/2022 02:00	14547600	0.815	483.099	10.193	1020.318	
27/04/2022 03:00	14551200	0.816	482.939	10.193	1020.952	
27/04/2022 04:00	14554800	0.822	482.409	10.193	1021.777	
27/04/2022 05:00	14558400	0.824	482.149	10.193	1022.215	
27/04/2022 06:00	14562000	0.822	482.357	10.193	1021.77	
27/04/2022 07:00	14565600	0.823	482.239	10.193	1022.36	
27/04/2022 08:00	14569200	0.821	482.459	10.193	1022.378	
27/04/2022 09:00	14572800	0.821	482.447	10.193	1022.685	
27/04/2022 10:00	14576400	0.828	481.777	10.246	1023.258	

WTP-BH085						
Date and Time	Elapsed Time (Seconds)	Corrected Level Depth To Water (mbgl)	Corrected Pressure (mBar)	Temperature (C)	Barometric Pressure (mBar)	Manual Dip Reading (mbgl)
27/04/2022 11:00	14580000	0.82	482.543	10.193	1022.825	
27/04/2022 12:00	14583600	0.828	481.761	10.246	1023.51	
27/04/2022 13:00	14587200	0.823	482.282	10.193	1023.146	
27/04/2022 14:00	14590800	0.829	481.711	10.193	1022.948	
27/04/2022 15:00	14594400	0.829	481.673	10.193	1022.75	
27/04/2022 16:00	14598000	0.827	481.849	10.193	1022.87	
27/04/2022 17:00	14601600	0.82	482.568	10.193	1022.505	
27/04/2022 18:00	14605200	0.823	482.274	10.246	1022.642	
27/04/2022 19:00	14608800	0.823	482.286	10.193	1023.024	
27/04/2022 20:00	14612400	0.823	482.262	10.193	1023.107	
27/04/2022 21:00	14616000	0.826	482.008	10.193	1023.774	
27/04/2022 22:00	14619600	0.827	481.878	10.246	1024.398	
27/04/2022 23:00	14623200	0.828	481.817	10.193	1024.735	
28/04/2022 00:00	14626800	0.839	480.738	10.193	1025.695	
28/04/2022 01:00	14630400	0.83	481.647	10.246	1025.161	
28/04/2022 02:00	14634000	0.839	480.725	10.193	1026.24	
28/04/2022 03:00	14637600	0.836	480.978	10.193	1026.283	
28/04/2022 04:00	14641200	0.836	481.007	10.246	1025.919	
28/04/2022 05:00	14644800	0.836	481.036	10.246	1025.831	
28/04/2022 06:00	14648400	0.839	480.749	10.193	1026.038	
28/04/2022 07:00	14652000	0.837	480.927	10.193	1026.334	
28/04/2022 08:00	14655600	0.843	480.348	10.193	1027.267	
28/04/2022 09:00	14659200	0.843	480.33	10.193	1027.285	
28/04/2022 10:00	14662800	0.845	480.114	10.193	1027.442	
28/04/2022 11:00	14666400	0.843	480.313	10.193	1027.48	
28/04/2022 12:00	14670000	0.848	479.797	10.246	1027.307	
28/04/2022 13:00	14673600	0.844	480.226	10.193	1026.917	
28/04/2022 14:00	14677200	0.845	480.14	10.193	1026.825	
28/04/2022 15:00	14680800	0.841	480.553	10.193	1026.471	
28/04/2022 16:00	14684400	0.847	479.894	10.193	1026.657	
28/04/2022 17:00	14688000	0.845	480.17	10.246	1026.46	
28/04/2022 18:00	14691600	0.842	480.393	10.193	1026.218	
28/04/2022 19:00	14695200	0.837	480.899	10.193	1025.533	
28/04/2022 20:00	14698800	0.84	480.606	10.193	1025.946	
28/04/2022 21:00	14702400	0.845	480.177	10.193	1026.848	
28/04/2022 22:00	14706000	0.847	479.96	10.193	1027.596	
28/04/2022 23:00	14709600	0.843	480.283	10.246	1027.294	
29/04/2022 00:00	14713200	0.854	479.257	10.193	1028.359	
29/04/2022 01:00	14716800	0.857	478.961	10.193	1028.359	
29/04/2022 02:00	14720400	0.853	479.312	10.193	1028.008	
29/04/2022 03:00	14724000	0.857	478.961	10.193	1028.063	
29/04/2022 04:00	14727600	0.857	478.909	10.246	1028.195	
29/04/2022 05:00	14731200	0.86	478.698	10.193	1028.09	
29/04/2022 06:00	14734800	0.858	478.891	10.193	1028.074	
29/04/2022 07:00	14738400	0.856	479.061	10.193	1028.258	

WTP-BH085						
Date and Time	Elapsed Time (Seconds)	Corrected Level Depth To Water (mbgl)	Corrected Pressure (mBar)	Temperature (C)	Barometric Pressure (mBar)	Manual Dip Reading (mbgl)
29/04/2022 08:00	14742000	0.863	478.392	10.246	1028.534	
29/04/2022 09:00	14745600	0.865	478.195	10.193	1028.77	
29/04/2022 10:00	14749200	0.863	478.342	10.193	1028.504	
29/04/2022 11:00	14752800	0.86	478.698	10.193	1028.327	
29/04/2022 12:00	14756400	0.865	478.166	10.246	1028.701	
29/04/2022 13:00	14760000	0.863	478.392	10.193	1028.041	
29/04/2022 14:00	14763600	0.861	478.614	10.193	1027.701	
29/04/2022 15:00	14767200	0.863	478.415	10.193	1027.545	
29/04/2022 16:00	14770800	0.854	479.262	10.193	1026.638	
29/04/2022 17:00	14774400	0.856	479.093	10.193	1026.513	
29/04/2022 18:00	14778000	0.861	478.562	10.193	1026.511	
29/04/2022 19:00	14781600	0.854	479.229	10.246	1025.864	
29/04/2022 20:00	14785200	0.851	479.54	10.193	1025.592	
29/04/2022 21:00	14788800	0.858	478.825	10.193	1026.13	
29/04/2022 22:00	14792400	0.855	479.13	10.246	1026.318	
29/04/2022 23:00	14796000	0.855	479.182	10.193	1026.128	
30/04/2022 00:00	14799600	0.859	478.776	10.193	1026.297	
30/04/2022 01:00	14803200	0.855	479.136	10.193	1025.937	
30/04/2022 02:00	14806800	0.858	478.852	10.193	1025.807	
30/04/2022 03:00	14810400	0.851	479.512	10.193	1025.147	
30/04/2022 04:00	14814000	0.86	478.675	10.193	1025.333	
30/04/2022 05:00	14817600	0.854	479.273	10.193	1024.795	
30/04/2022 06:00	14821200	0.852	479.424	10.193	1024.526	
30/04/2022 07:00	14824800	0.858	478.901	10.246	1025.247	
30/04/2022 08:00	14828400	0.861	478.597	10.193	1025.057	
30/04/2022 09:00	14832000	0.859	478.786	10.193	1025.223	
30/04/2022 10:00	14835600	0.853	479.321	10.193	1024.747	
30/04/2022 11:00	14839200	0.861	478.553	10.193	1024.746	
30/04/2022 12:00	14842800	0.861	478.61	10.193	1024.275	
30/04/2022 13:00	14846400	0.861	478.596	10.193	1023.344	
30/04/2022 14:00	14850000	0.856	479.007	10.193	1022.696	
30/04/2022 15:00	14853600	0.848	479.834	10.246	1021.949	
30/04/2022 16:00	14857200	0.855	479.157	10.246	1021.562	
30/04/2022 17:00	14860800	0.851	479.532	10.193	1021.402	
30/04/2022 18:00	14864400	0.852	479.444	10.246	1020.802	
30/04/2022 19:00	14868000	0.852	479.494	10.246	1020.574	
30/04/2022 20:00	14871600	0.846	480.023	10.246	1020.164	
30/04/2022 21:00	14875200	0.85	479.661	10.193	1020.091	
30/04/2022 22:00	14878800	0.851	479.535	10.193	1020.395	
30/04/2022 23:00	14882400	0.846	480.071	10.246	1019.406	
01/05/2022 00:00	14886000	0.851	479.591	10.193	1019.452	
01/05/2022 01:00	14889600	0.85	479.668	10.246	1018.982	
01/05/2022 02:00	14893200	0.847	479.913	10.193	1018.539	
01/05/2022 03:00	14896800	0.852	479.466	10.246	1018.179	
01/05/2022 04:00	14900400	0.853	479.3	10.193	1017.969	

WTP-BH085						
Date and Time	Elapsed Time (Seconds)	Corrected Level Depth To Water (mbgl)	Corrected Pressure (mBar)	Temperature (C)	Barometric Pressure (mBar)	Manual Dip Reading (mbgl)
01/05/2022 05:00	14904000	0.851	479.539	10.193	1017.435	
01/05/2022 06:00	14907600	0.841	480.521	10.246	1016.592	
01/05/2022 07:00	14911200	0.849	479.769	10.246	1017.048	
01/05/2022 08:00	14914800	0.846	480.023	10.193	1016.419	
01/05/2022 09:00	14918400	0.85	479.646	10.193	1016.678	
01/05/2022 10:00	14922000	0.85	479.613	10.193	1016.533	
01/05/2022 11:00	14925600	0.849	479.786	10.193	1016.006	
01/05/2022 12:00	14929200	0.849	479.74	10.193	1015.875	
01/05/2022 13:00	14932800	0.85	479.646	10.193	1015.318	
01/05/2022 14:00	14936400	0.849	479.73	10.193	1015.412	
01/05/2022 15:00	14940000	0.85	479.607	10.193	1015.239	
01/05/2022 16:00	14943600	0.848	479.872	10.193	1014.62	
01/05/2022 17:00	14947200	0.847	479.916	10.193	1014.753	
01/05/2022 18:00	14950800	0.85	479.692	10.246	1014.525	
01/05/2022 19:00	14954400	0.851	479.558	10.193	1014.343	
01/05/2022 20:00	14958000	0.851	479.538	10.246	1014.561	
01/05/2022 21:00	14961600	0.852	479.421	10.193	1014.952	
01/05/2022 22:00	14965200	0.858	478.897	10.193	1015.418	
01/05/2022 23:00	14968800	0.849	479.696	10.193	1014.677	
02/05/2022 00:00	14972400	0.855	479.159	10.193	1015.215	
02/05/2022 01:00	14976000	0.857	478.953	10.193	1015.42	
02/05/2022 02:00	14979600	0.856	479.013	10.193	1015.243	
02/05/2022 03:00	14983200	0.86	478.706	10.193	1015.55	
02/05/2022 04:00	14986800	0.857	478.977	10.193	1015.574	
02/05/2022 05:00	14990400	0.863	478.377	10.193	1015.583	
02/05/2022 06:00	14994000	0.856	479.025	10.193	1015.526	
02/05/2022 07:00	14997600	0.865	478.189	10.246	1016.56	
02/05/2022 08:00	15001200	0.866	478.027	10.193	1016.879	
02/05/2022 09:00	15004800	0.868	477.859	10.193	1016.751	
02/05/2022 10:00	15008400	0.875	477.157	10.193	1017.453	
02/05/2022 11:00	15012000	0.874	477.289	10.193	1017.557	
02/05/2022 12:00	15015600	0.874	477.3	10.193	1017.547	
02/05/2022 13:00	15019200	0.874	477.266	10.193	1017.58	
02/05/2022 14:00	15022800	0.876	477.053	10.193	1017.912	
02/05/2022 15:00	15026400	0.878	476.937	10.193	1017.792	
02/05/2022 16:00	15030000	0.875	477.186	10.193	1017.838	
02/05/2022 17:00	15033600	0.873	477.404	10.193	1017.443	
02/05/2022 18:00	15037200	0.874	477.262	10.193	1017.348	
02/05/2022 19:00	15040800	0.874	477.339	10.193	1017.389	
02/05/2022 20:00	15044400	0.873	477.367	10.193	1017.303	
02/05/2022 21:00	15048000	0.873	477.378	10.193	1017.114	
02/05/2022 22:00	15051600	0.872	477.512	10.193	1017.512	
02/05/2022 23:00	15055200	0.875	477.237	10.193	1017.373	
03/05/2022 00:00	15058800	0.867	477.996	10.193	1016.969	
03/05/2022 01:00	15062400	0.877	476.992	10.193	1017.441	

WTP-BH085						
Date and Time	Elapsed Time (Seconds)	Corrected Level Depth To Water (mbgl)	Corrected Pressure (mBar)	Temperature (C)	Barometric Pressure (mBar)	Manual Dip Reading (mbgl)
03/05/2022 02:00	15066000	0.872	477.508	10.193	1017.102	
03/05/2022 03:00	15069600	0.872	477.506	10.193	1016.691	
03/05/2022 04:00	15073200	0.877	477.045	10.193	1017.033	
03/05/2022 05:00	15076800	0.873	477.372	10.193	1016.706	
03/05/2022 06:00	15080400	0.871	477.622	10.193	1016.574	
03/05/2022 07:00	15084000	0.878	476.934	10.193	1017.262	
03/05/2022 08:00	15087600	0.88	476.728	10.246	1017.371	
03/05/2022 09:00	15091200	0.883	476.42	10.193	1017.481	
03/05/2022 10:00	15094800	0.882	476.478	10.193	1017.6	
03/05/2022 11:00	15098400	0.886	476.14	10.246	1017.84	
03/05/2022 12:00	15102000	0.886	476.097	10.246	1017.529	
03/05/2022 13:00	15105600	0.886	476.129	10.193	1017.299	
03/05/2022 14:00	15109200	0.883	476.438	10.193	1016.636	
03/05/2022 15:00	15112800	0.884	476.313	10.246	1016.427	
03/05/2022 16:00	15116400	0.887	475.987	10.246	1016.457	
03/05/2022 17:00	15120000	0.875	477.204	10.193	1015.338	
03/05/2022 18:00	15123600	0.877	476.954	10.193	1015.056	
03/05/2022 19:00	15127200	0.875	477.146	10.193	1014.746	
03/05/2022 20:00	15130800	0.872	477.44	10.193	1014.334	
03/05/2022 21:00	15134400	0.875	477.188	10.246	1014.429	
03/05/2022 22:00	15138000	0.88	476.718	10.193	1014.938	
03/05/2022 23:00	15141600	0.878	476.882	10.193	1014.596	
04/05/2022 00:00	15145200	0.875	477.228	10.193	1014.132	
04/05/2022 01:00	15148800	0.876	477.085	10.193	1013.98	
04/05/2022 02:00	15152400	0.88	476.716	10.193	1014.231	
04/05/2022 03:00	15156000	0.878	476.947	10.193	1014.059	
04/05/2022 04:00	15159600	0.875	477.196	10.193	1013.869	
04/05/2022 05:00	15163200	0.881	476.642	10.193	1014.009	
04/05/2022 06:00	15166800	0.877	477.028	10.246	1013.879	
04/05/2022 07:00	15170400	0.884	476.306	10.193	1014.641	
04/05/2022 08:00	15174000	0.887	475.974	10.246	1015.466	
04/05/2022 09:00	15177600	0.887	476.014	10.193	1015.937	
04/05/2022 10:00	15181200	0.892	475.522	10.246	1016.213	
04/05/2022 11:00	15184800	0.893	475.382	10.193	1016.51	
04/05/2022 12:00	15188400	0.901	474.661	10.246	1017.193	
04/05/2022 13:00	15192000	0.901	474.653	10.246	1017.083	
04/05/2022 14:00	15195600	0.902	474.554	10.193	1017.161	
04/05/2022 15:00	15199200	0.898	474.924	10.193	1016.732	
04/05/2022 16:00	15202800	0.906	474.109	10.193	1017.251	
04/05/2022 17:00	15206400	0.906	474.175	10.246	1017.206	
04/05/2022 18:00	15210000	0.904	474.33	10.193	1017.267	
04/05/2022 19:00	15213600	0.899	474.806	10.193	1017.027	
04/05/2022 20:00	15217200	0.9	474.708	10.193	1017.125	
04/05/2022 21:00	15220800	0.902	474.502	10.246	1017.588	
04/05/2022 22:00	15224400	0.903	474.484	10.193	1018.235	

WTP-BH085						
Date and Time	Elapsed Time (Seconds)	Corrected Level Depth To Water (mbgl)	Corrected Pressure (mBar)	Temperature (C)	Barometric Pressure (mBar)	Manual Dip Reading (mbgl)
04/05/2022 23:00	15228000	0.908	473.935	10.193	1018.489	
05/05/2022 00:00	15231600	0.909	473.86	10.193	1018.8	
05/05/2022 01:00	15235200	0.899	474.833	10.246	1018.084	
05/05/2022 02:00	15238800	0.903	474.41	10.246	1018.448	
05/05/2022 03:00	15242400	0.903	474.467	10.193	1018.134	
05/05/2022 04:00	15246000	0.904	474.315	10.14	1018.325	
05/05/2022 05:00	15249600	0.907	474.072	10.246	1018.431	
05/05/2022 06:00	15253200	0.904	474.328	10.246	1018.412	
05/05/2022 07:00	15256800	0.909	473.85	10.246	1019.363	
05/05/2022 08:00	15260400	0.909	473.911	10.193	1019.399	
05/05/2022 09:00	15264000	0.916	473.177	10.246	1019.976	
05/05/2022 10:00	15267600	0.916	473.165	10.246	1020.165	
05/05/2022 11:00	15271200	0.915	473.321	10.246	1020.305	
05/05/2022 12:00	15274800	0.916	473.129	10.246	1020.201	
05/05/2022 13:00	15278400	0.918	472.949	10.193	1020.183	
05/05/2022 14:00	15282000	0.914	473.401	10.193	1020.146	
05/05/2022 15:00	15285600	0.92	472.754	10.14	1020.359	
05/05/2022 16:00	15289200	0.919	472.873	10.246	1020.162	
05/05/2022 17:00	15292800	0.918	472.996	10.193	1019.842	
05/05/2022 18:00	15296400	0.917	473.127	10.193	1019.71	
05/05/2022 19:00	15300000	0.917	473.032	10.193	1019.51	
05/05/2022 20:00	15303600	0.916	473.146	10.246	1019.712	
05/05/2022 21:00	15307200	0.915	473.236	10.246	1019.74	
05/05/2022 22:00	15310800	0.916	473.157	10.193	1019.857	
05/05/2022 23:00	15314400	0.922	472.553	10.246	1020.01	
06/05/2022 00:00	15318000	0.913	473.485	10.193	1019.529	
06/05/2022 01:00	15321600	0.918	473.025	10.193	1019.636	
06/05/2022 02:00	15325200	0.911	473.679	10.193	1018.627	
06/05/2022 03:00	15328800	0.913	473.48	10.193	1018.885	
06/05/2022 04:00	15332400	0.919	472.861	10.246	1019.229	
06/05/2022 05:00	15336000	0.912	473.603	10.14	1017.973	
06/05/2022 06:00	15339600	0.911	473.681	10.14	1018.013	
06/05/2022 07:00	15343200	0.915	473.282	10.193	1018.315	
06/05/2022 08:00	15346800	0.912	473.599	10.193	1017.939	
06/05/2022 09:00	15350400	0.915	473.306	10.246	1017.839	
06/05/2022 10:00	15354000	0.915	473.237	10.193	1018.123	
06/05/2022 11:00	15357600	0.911	473.688	10.193	1017.85	
06/05/2022 12:00	15361200	0.918	472.951	10.193	1018.646	
06/05/2022 13:00	15364800	0.911	473.655	10.193	1018.178	
06/05/2022 14:00	15368400	0.913	473.43	10.193	1019.053	
06/05/2022 15:00	15372000	0.917	473.086	10.246	1019.535	
06/05/2022 16:00	15375600	0.918	473.002	10.246	1019.619	
06/05/2022 17:00	15379200	0.92	472.742	10.14	1019.72	
06/05/2022 18:00	15382800	0.922	472.63	10.193	1020.326	
06/05/2022 19:00	15386400	0.927	472.128	10.246	1021.321	

WTP-BH085						
Date and Time	Elapsed Time (Seconds)	Corrected Level Depth To Water (mbgl)	Corrected Pressure (mBar)	Temperature (C)	Barometric Pressure (mBar)	Manual Dip Reading (mbgl)
06/05/2022 20:00	15390000	0.922	472.552	10.193	1021.231	
06/05/2022 21:00	15393600	0.921	472.673	10.246	1021.249	
06/05/2022 22:00	15397200	0.922	472.633	10.14	1021.779	
06/05/2022 23:00	15400800	0.92	472.814	10.246	1021.994	
07/05/2022 00:00	15404400	0.926	472.244	10.246	1022.801	
07/05/2022 01:00	15408000	0.925	472.31	10.193	1022.833	
07/05/2022 02:00	15411600	0.927	472.053	10.246	1023.287	
07/05/2022 03:00	15415200	0.924	472.402	10.246	1022.702	
07/05/2022 04:00	15418800	0.923	472.474	10.246	1023.103	
07/05/2022 05:00	15422400	0.923	472.462	10.193	1022.976	
07/05/2022 06:00	15426000	0.931	471.737	10.193	1023.523	
07/05/2022 07:00	15429600	0.921	472.689	10.193	1023.458	
07/05/2022 08:00	15433200	0.929	471.901	10.246	1024.089	
07/05/2022 09:00	15436800	0.928	472.024	10.246	1024.38	
07/05/2022 10:00	15440400	0.925	472.249	10.193	1024.311	
07/05/2022 11:00	15444000	0.933	471.529	10.193	1024.677	
07/05/2022 12:00	15447600	0.923	472.474	10.246	1023.989	
07/05/2022 13:00	15451200	0.933	471.519	10.246	1024.235	
07/05/2022 14:00	15454800	0.934	471.386	10.14	1024.267	
07/05/2022 15:00	15458400	0.933	471.476	10.246	1023.687	
07/05/2022 16:00	15462000	0.936	471.228	10.246	1023.58	
07/05/2022 17:00	15465600	0.927	472.105	10.193	1022.801	
07/05/2022 18:00	15469200	0.926	472.226	10.193	1022.562	
07/05/2022 19:00	15472800	0.923	472.489	10.193	1022.121	
07/05/2022 20:00	15476400	0.915	473.306	10.193	1021.068	
07/05/2022 21:00	15480000	0.919	472.919	10.193	1021.572	
07/05/2022 22:00	15483600	0.919	472.909	10.193	1021.819	
07/05/2022 23:00	15487200	0.912	473.562	10.193	1021.581	
08/05/2022 00:00	15490800	0.915	473.262	10.246	1021.901	
08/05/2022 01:00	15494400	0.923	472.482	10.14	1022.167	
08/05/2022 02:00	15498000	0.922	472.623	10.246	1022.363	
08/05/2022 03:00	15501600	0.918	472.969	10.193	1021.7	
08/05/2022 04:00	15505200	0.91	473.793	10.193	1020.817	
08/05/2022 05:00	15508800	0.914	473.361	10.246	1020.974	
08/05/2022 06:00	15512400	0.915	473.289	10.246	1021.342	
08/05/2022 07:00	15516000	0.921	472.715	10.193	1021.363	
08/05/2022 08:00	15519600	0.926	472.201	10.246	1021.898	
08/05/2022 09:00	15523200	0.921	472.654	10.246	1021.799	
08/05/2022 10:00	15526800	0.924	472.394	10.193	1021.271	
08/05/2022 11:00	15530400	0.921	472.696	10.246	1020.871	
08/05/2022 12:00	15534000	0.925	472.306	10.193	1020.827	
08/05/2022 13:00	15537600	0.929	471.932	10.193	1020.55	
08/05/2022 14:00	15541200	0.923	472.491	10.246	1020.13	
08/05/2022 15:00	15544800	0.922	472.561	10.193	1019.804	
08/05/2022 16:00	15548400	0.919	472.897	10.193	1018.995	

WTP-BH085						
Date and Time	Elapsed Time (Seconds)	Corrected Level Depth To Water (mbgl)	Corrected Pressure (mBar)	Temperature (C)	Barometric Pressure (mBar)	Manual Dip Reading (mbgl)
08/05/2022 17:00	15552000	0.919	472.902	10.193	1018.281	
08/05/2022 18:00	15555600	0.916	473.144	10.193	1018.157	
08/05/2022 19:00	15559200	0.919	472.918	10.193	1017.851	
08/05/2022 20:00	15562800	0.915	473.235	10.193	1017.534	
08/05/2022 21:00	15566400	0.916	473.188	10.246	1017.366	
08/05/2022 22:00	15570000	0.915	473.291	10.193	1016.829	
08/05/2022 23:00	15573600	0.919	472.872	10.193	1016.952	
09/05/2022 00:00	15577200	0.914	473.363	10.246	1015.772	
09/05/2022 01:00	15580800	0.913	473.441	10.193	1015.379	
09/05/2022 02:00	15584400	0.917	473.033	10.193	1015.727	
09/05/2022 03:00	15588000	0.916	473.133	10.193	1014.682	
09/05/2022 04:00	15591600	0.906	474.197	10.193	1013.087	
09/05/2022 05:00	15595200	0.905	474.273	10.193	1012.715	
09/05/2022 06:00	15598800	0.902	474.534	10.246	1011.47	
09/05/2022 07:00	15602400	0.905	474.28	10.193	1011.763	
09/05/2022 08:00	15606000	0.902	474.591	10.193	1010.743	
09/05/2022 09:00	15609600	0.905	474.238	10.193	1010.564	
09/05/2022 10:00	15613200	0.9	474.748	10.193	1009.228	
09/05/2022 11:00	15616800	0.898	474.915	10.193	1008.529	
09/05/2022 12:00	15620400	0.894	475.31	10.193	1007.661	
09/05/2022 13:00	15624000	0.898	474.953	10.193	1007.014	
09/05/2022 14:00	15627600	0.889	475.806	10.193	1005.866	
09/05/2022 15:00	15631200	0.889	475.8	10.193	1005.577	
09/05/2022 16:00	15634800	0.892	475.558	10.193	1005.878	
09/05/2022 17:00	15638400	0.888	475.891	10.193	1004.777	
09/05/2022 18:00	15642000	0.887	476.022	10.246	1004.43	
09/05/2022 19:00	15645600	0.89	475.723	10.246	1005.024	
09/05/2022 20:00	15649200	0.891	475.588	10.193	1006.024	
09/05/2022 21:00	15652800	0.892	475.519	10.193	1006.626	
09/05/2022 22:00	15656400	0.894	475.372	10.193	1007.009	
09/05/2022 23:00	15660000	0.89	475.702	10.193	1007.033	
10/05/2022 00:00	15663600	0.887	476.022	10.193	1006.417	
10/05/2022 01:00	15667200	0.883	476.392	10.193	1005.989	
10/05/2022 02:00	15670800	0.885	476.185	10.193	1006.077	
10/05/2022 03:00	15674400	0.88	476.715	10.193	1005.725	
10/05/2022 04:00	15678000	0.877	477.025	10.193	1005.415	
10/05/2022 05:00	15681600	0.875	477.24	10.193	1005.14	
10/05/2022 06:00	15685200	0.868	477.925	10.193	1004.574	
10/05/2022 07:00	15688800	0.871	477.593	10.193	1005.26	
10/05/2022 08:00	15692400	0.871	477.555	10.246	1005.554	
10/05/2022 09:00	15696000	0.874	477.264	10.193	1006.061	
10/05/2022 10:00	15699600	0.866	478.041	10.246	1005.955	
10/05/2022 11:00	15703200	0.877	476.969	10.193	1006.475	
10/05/2022 12:00	15706800	0.873	477.349	10.193	1006.804	
10/05/2022 13:00	15710400	0.869	477.799	10.193	1006.235	

WTP-BH085						
Date and Time	Elapsed Time (Seconds)	Corrected Level Depth To Water (mbgl)	Corrected Pressure (mBar)	Temperature (C)	Barometric Pressure (mBar)	Manual Dip Reading (mbgl)
10/05/2022 14:00	15714000	0.863	478.347	10.193	1006.16	
10/05/2022 15:00	15717600	0.863	478.363	10.246	1005.337	
10/05/2022 16:00	15721200	0.863	478.384	10.193	1005.119	
10/05/2022 17:00	15724800	0.865	478.132	10.193	1004.662	
10/05/2022 18:00	15728400	0.854	479.245	10.193	1003.549	
10/05/2022 19:00	15732000	0.853	479.396	10.193	1003.28	
10/05/2022 20:00	15735600	0.847	479.952	10.246	1002.686	
10/05/2022 21:00	15739200	0.845	480.097	10.193	1002.225	
10/05/2022 22:00	15742800	0.839	480.738	10.193	1001.997	
10/05/2022 23:00	15746400	0.841	480.502	10.246	1001.84	
11/05/2022 00:00	15750000	0.845	480.18	10.246	1001.926	
11/05/2022 01:00	15753600	0.839	480.756	10.193	1001.211	
11/05/2022 02:00	15757200	0.837	480.942	10.246	1000.573	
11/05/2022 03:00	15760800	0.833	481.265	10.246	1000.133	
11/05/2022 04:00	15764400	0.836	481.02	10.193	1000.12	
11/05/2022 05:00	15768000	0.833	481.326	10.193	1000.051	
11/05/2022 06:00	15771600	0.836	481.019	10.246	1000.201	
11/05/2022 07:00	15775200	0.832	481.451	10.246	1000.064	
11/05/2022 08:00	15778800	0.833	481.344	10.193	1000.683	
11/05/2022 09:00	15782400	0.841	480.518	10.193	1002.217	
11/05/2022 10:00	15786000	0.848	479.804	10.246	1003.07	
11/05/2022 11:00	15789600	0.843	480.331	10.193	1003.291	
11/05/2022 12:00	15793200	0.846	480.041	10.246	1003.778	
11/05/2022 13:00	15796800	0.848	479.855	10.193	1004.239	
11/05/2022 14:00	15800400	0.846	480.018	10.193	1004.489	
11/05/2022 15:00	15804000	0.85	479.682	10.193	1005.179	
11/05/2022 16:00	15807600	0.853	479.305	10.246	1005.636	
11/05/2022 17:00	15811200	0.862	478.44	10.246	1006.973	
11/05/2022 18:00	15814800	0.86	478.651	10.193	1007.333	
11/05/2022 19:00	15818400	0.868	477.903	10.193	1008.553	
11/05/2022 20:00	15822000	0.864	478.317	10.193	1008.789	
11/05/2022 21:00	15825600	0.861	478.532	10.299	1009.088	
11/05/2022 22:00	15829200	0.864	478.28	10.246	1010.264	
11/05/2022 23:00	15832800	0.868	477.9	10.246	1010.527	
12/05/2022 00:00	15836400	0.874	477.316	10.193	1011.326	
12/05/2022 01:00	15840000	0.875	477.195	10.193	1011.743	
12/05/2022 02:00	15843600	0.881	476.631	10.193	1012.188	
12/05/2022 03:00	15847200	0.878	476.874	10.193	1012.418	
12/05/2022 04:00	15850800	0.876	477.141	10.246	1012.289	
12/05/2022 05:00	15854400	0.869	477.825	10.193	1011.763	
12/05/2022 06:00	15858000	0.872	477.518	10.246	1011.854	
12/05/2022 07:00	15861600	0.876	477.048	10.193	1012.363	
12/05/2022 08:00	15865200	0.871	477.634	10.14	1012.11	
12/05/2022 09:00	15868800	0.877	477.023	10.193	1012.624	
12/05/2022 10:00	15872400	0.876	477.142	10.246	1012.288	

WTP-BH085						
Date and Time	Elapsed Time (Seconds)	Corrected Level Depth To Water (mbgl)	Corrected Pressure (mBar)	Temperature (C)	Barometric Pressure (mBar)	Manual Dip Reading (mbgl)
12/05/2022 11:00	15876000	0.873	477.366	10.193	1012.399	
12/05/2022 12:00	15879600	0.87	477.715	10.193	1011.577	
12/05/2022 13:00	15883200	0.871	477.556	10.193	1011.382	
12/05/2022 14:00	15886800	0.872	477.519	10.193	1011.596	
12/05/2022 15:00	15890400	0.87	477.64	10.193	1011.18	
12/05/2022 16:00	15894000	0.869	477.823	10.193	1011.056	
12/05/2022 17:00	15897600	0.867	477.997	10.193	1010.881	
12/05/2022 18:00	15901200	0.863	478.359	10.246	1010.304	
12/05/2022 19:00	15904800	0.866	478.104	10.246	1010.855	
12/05/2022 20:00	15908400	0.865	478.151	10.193	1010.432	
12/05/2022 21:00	15912000	0.866	478.054	10.246	1011.14	
12/05/2022 22:00	15915600	0.864	478.275	10.246	1010.978	
12/05/2022 23:00	15919200	0.869	477.746	10.246	1011.33	
13/05/2022 00:00	15922800	0.876	477.113	10.14	1011.922	
13/05/2022 01:00	15926400	0.866	478.033	10.246	1011.161	
13/05/2022 02:00	15930000	0.867	478.006	10.299	1011.032	
13/05/2022 03:00	15933600	0.872	477.463	10.14	1010.922	
13/05/2022 04:00	15937200	0.868	477.913	10.246	1010.631	
13/05/2022 05:00	15940800	0.869	477.829	10.246	1010.302	
13/05/2022 06:00	15944400	0.875	477.179	10.246	1010.834	
13/05/2022 07:00	15948000	0.867	477.932	10.193	1010.71	
13/05/2022 08:00	15951600	0.868	477.861	10.246	1011.038	
13/05/2022 09:00	15955200	0.872	477.492	10.246	1011.111	
13/05/2022 10:00	15958800	0.873	477.346	10.246	1011.494	
13/05/2022 11:00	15962400	0.875	477.194	10.14	1012.256	
13/05/2022 12:00	15966000	0.879	476.807	10.246	1012.506	
13/05/2022 13:00	15969600	0.885	476.219	10.246	1013.566	
13/05/2022 14:00	15973200	0.885	476.171	10.246	1013.437	
13/05/2022 15:00	15976800	0.889	475.806	10.246	1013.742	
13/05/2022 16:00	15980400	0.888	475.884	10.193	1013.526	
13/05/2022 17:00	15984000	0.892	475.495	10.14	1014.191	
13/05/2022 18:00	15987600	0.891	475.59	10.246	1014.373	
13/05/2022 19:00	15991200	0.893	475.433	10.14	1014.252	
13/05/2022 20:00	15994800	0.892	475.514	10.246	1014.448	
13/05/2022 21:00	15998400	0.892	475.576	10.193	1014.129	
13/05/2022 22:00	16002000	0.891	475.673	10.246	1014.644	
13/05/2022 23:00	16005600	0.893	475.434	10.14	1014.783	
14/05/2022 00:00	16009200	0.892	475.567	10.193	1014.553	
14/05/2022 01:00	16012800	0.898	474.923	10.14	1014.703	
14/05/2022 02:00	16016400	0.891	475.585	10.246	1014.555	
14/05/2022 03:00	16020000	0.897	475.027	10.193	1015.211	
14/05/2022 04:00	16023600	0.893	475.424	10.246	1014.421	
14/05/2022 05:00	16027200	0.894	475.309	10.246	1014.594	
14/05/2022 06:00	16030800	0.895	475.246	10.246	1014.717	
14/05/2022 07:00	16034400	0.897	475.015	10.246	1014.948	

WTP-BH085						
Date and Time	Elapsed Time (Seconds)	Corrected Level Depth To Water (mbgl)	Corrected Pressure (mBar)	Temperature (C)	Barometric Pressure (mBar)	Manual Dip Reading (mbgl)
14/05/2022 08:00	16038000	0.9	474.724	10.246	1015.653	
14/05/2022 09:00	16041600	0.898	474.893	10.246	1015.719	
14/05/2022 10:00	16045200	0.902	474.589	10.193	1015.59	
14/05/2022 11:00	16048800	0.907	474.089	10.14	1015.951	
14/05/2022 12:00	16052400	0.901	474.648	10.246	1015.728	
14/05/2022 13:00	16056000	0.907	474.079	10.246	1015.647	
14/05/2022 14:00	16059600	0.905	474.296	10.246	1015.312	
14/05/2022 15:00	16063200	0.907	474.014	10.246	1015.357	
14/05/2022 16:00	16066800	0.908	473.969	10.246	1014.871	
14/05/2022 17:00	16070400	0.906	474.137	10.14	1014.367	
14/05/2022 18:00	16074000	0.899	474.823	10.246	1013.486	
14/05/2022 19:00	16077600	0.901	474.671	10.246	1013.106	
14/05/2022 20:00	16081200	0.895	475.24	10.299	1012.498	
14/05/2022 21:00	16084800	0.899	474.888	10.246	1012.475	
14/05/2022 22:00	16088400	0.897	475.025	10.14	1012.238	
14/05/2022 23:00	16092000	0.9	474.791	10.14	1012.353	
15/05/2022 00:00	16095600	0.902	474.597	10.193	1011.978	
15/05/2022 01:00	16099200	0.898	474.961	10.14	1011.83	
15/05/2022 02:00	16102800	0.899	474.888	10.14	1010.957	
15/05/2022 03:00	16106400	0.895	475.279	10.14	1010.685	
15/05/2022 04:00	16110000	0.899	474.83	10.246	1010.642	
15/05/2022 05:00	16113600	0.904	474.311	10.246	1010.748	
15/05/2022 06:00	16117200	0.897	475.034	10.246	1009.553	
15/05/2022 07:00	16120800	0.901	474.634	10.246	1009.834	
15/05/2022 08:00	16124400	0.898	474.943	10.246	1009.584	
15/05/2022 09:00	16128000	0.902	474.579	10.246	1009.535	
15/05/2022 10:00	16131600	0.908	473.975	10.14	1009.744	
15/05/2022 11:00	16135200	0.9	474.793	10.246	1008.553	
15/05/2022 12:00	16138800	0.887	476.05	10.14	1006.842	
15/05/2022 13:00	16142400	0.907	474.048	10.246	1007.881	
15/05/2022 14:00	16146000	0.898	474.984	10.246	1006.235	
15/05/2022 15:00	16149600	0.893	475.382	10.193	1005.404	
15/05/2022 16:00	16153200	0.894	475.295	10.246	1004.862	
15/05/2022 17:00	16156800	0.89	475.722	10.246	1003.903	
15/05/2022 18:00	16160400	0.888	475.931	10.246	1003.163	
15/05/2022 19:00	16164000	0.886	476.089	10.14	1002.374	
15/05/2022 20:00	16167600	0.885	476.199	10.246	1001.95	
15/05/2022 21:00	16171200	0.887	476.007	10.14	1001.629	
15/05/2022 22:00	16174800	0.885	476.2	10.246	1001.004	
15/05/2022 23:00	16178400	0.886	476.131	10.246	1000.719	
16/05/2022 00:00	16182000	0.89	475.729	10.14	1000.667	
16/05/2022 01:00	16185600	0.889	475.814	10.246	1000.445	
16/05/2022 02:00	16189200	0.885	476.184	10.14	999.621	
16/05/2022 03:00	16192800	0.896	475.159	10.14	999.997	
16/05/2022 04:00	16196400	0.884	476.295	10.246	998.783	

WTP-BH085						
Date and Time	Elapsed Time (Seconds)	Corrected Level Depth To Water (mbgl)	Corrected Pressure (mBar)	Temperature (C)	Barometric Pressure (mBar)	Manual Dip Reading (mbgl)
16/05/2022 05:00	16200000	0.885	476.211	10.246	998.572	
16/05/2022 06:00	16203600	0.894	475.365	10.246	998.887	
16/05/2022 07:00	16207200	0.894	475.333	10.193	999.253	
16/05/2022 08:00	16210800	0.898	474.952	10.14	1000.026	
16/05/2022 09:00	16214400	0.901	474.674	10.246	1000.286	
16/05/2022 10:00	16218000	0.908	473.933	10.193	1001.184	
16/05/2022 11:00	16221600	0.908	473.983	10.193	1001.075	
16/05/2022 12:00	16225200	0.912	473.541	10.246	1001.714	
16/05/2022 13:00	16228800	0.918	472.992	10.246	1002.382	
16/05/2022 14:00	16232400	0.92	472.786	10.193	1002.272	
16/05/2022 15:00	16236000	0.919	472.859	10.193	1002.494	
16/05/2022 16:00	16239600	0.926	472.178	10.246	1003.136	
16/05/2022 17:00	16243200	0.924	472.359	10.246	1003.25	
16/05/2022 18:00	16246800	0.931	471.683	10.246	1003.808	
16/05/2022 19:00	16250400	0.932	471.58	10.193	1004.01	
16/05/2022 20:00	16254000	0.928	471.963	10.14	1003.724	
16/05/2022 21:00	16257600	0.928	472.023	10.246	1003.586	
16/05/2022 22:00	16261200	0.931	471.725	10.246	1004.239	
16/05/2022 23:00	16264800	0.929	471.925	10.193	1003.074	
17/05/2022 00:00	16268400	0.927	472.081	10.193	1002.74	
17/05/2022 01:00	16272000	0.928	471.957	10.246	1002.176	
17/05/2022 02:00	16275600	0.925	472.282	10.193	1001.419	
17/05/2022 03:00	16279200	0.921	472.709	10.246	1001.13	
17/05/2022 04:00	16282800	0.923	472.492	10.246	1000.874	
17/05/2022 05:00	16286400	0.923	472.491	10.193	1000.914	
17/05/2022 06:00	16290000	0.922	472.638	10.246	1001.437	
17/05/2022 07:00	16293600	0.928	472.029	10.193	1002.556	
17/05/2022 08:00	16297200	0.93	471.834	10.246	1003.186	
17/05/2022 09:00	16300800	0.933	471.507	10.193	1003.728	
17/05/2022 10:00	16304400	0.939	470.902	10.193	1004.569	
17/05/2022 11:00	16308000	0.946	470.231	10.193	1004.591	
17/05/2022 12:00	16311600	0.942	470.67	10.246	1003.877	
17/05/2022 13:00	16315200	0.936	471.207	10.246	1003.931	
17/05/2022 14:00	16318800	0.933	471.499	10.193	1003.5	
17/05/2022 15:00	16322400	0.941	470.728	10.246	1004.055	
17/05/2022 16:00	16326000	0.939	470.963	10.246	1003.171	
17/05/2022 17:00	16329600	0.936	471.249	10.246	1003.12	
17/05/2022 18:00	16333200	0.94	470.873	10.193	1002.709	
17/05/2022 19:00	16336800	0.94	470.826	10.193	1002.52	
17/05/2022 20:00	16340400	0.933	471.518	10.193	1001.71	
17/05/2022 21:00	16344000	0.933	471.54	10.246	1001.472	
17/05/2022 22:00	16347600	0.933	471.532	10.246	1001.776	
17/05/2022 23:00	16351200	0.935	471.351	10.193	1002.054	
18/05/2022 00:00	16354800	0.936	471.218	10.193	1002.659	
18/05/2022 01:00	16358400	0.942	470.625	10.246	1003.804	

WTP-BH085						
Date and Time	Elapsed Time (Seconds)	Corrected Level Depth To Water (mbgl)	Corrected Pressure (mBar)	Temperature (C)	Barometric Pressure (mBar)	Manual Dip Reading (mbgl)
18/05/2022 02:00	16362000	0.945	470.356	10.299	1004.33	
18/05/2022 03:00	16365600	0.945	470.358	10.246	1004.897	
18/05/2022 04:00	16369200	0.944	470.417	10.246	1005.134	
18/05/2022 05:00	16372800	0.948	470.067	10.193	1005.641	
18/05/2022 06:00	16376400	0.944	470.462	10.193	1005.718	
18/05/2022 07:00	16380000	0.955	469.346	10.193	1007.071	
18/05/2022 08:00	16383600	0.951	469.705	10.193	1006.947	
18/05/2022 09:00	16387200	0.958	469.086	10.193	1006.976	
18/05/2022 10:00	16390800	0.953	469.531	10.246	1006.02	
18/05/2022 11:00	16394400	0.954	469.48	10.246	1005.775	
18/05/2022 12:00	16398000	0.948	470.088	10.193	1004.97	
18/05/2022 13:00	16401600	0.95	469.873	10.246	1004.496	
18/05/2022 14:00	16405200	0.945	470.354	10.299	1003.741	
18/05/2022 15:00	16408800	0.938	470.992	10.193	1002.709	
18/05/2022 16:00	16412400	0.939	470.927	10.299	1002.046	
18/05/2022 17:00	16416000	0.933	471.506	10.299	1000.818	
18/05/2022 18:00	16419600	0.927	472.063	10.193	1001.224	
18/05/2022 19:00	16423200	0.925	472.285	10.193	1001.651	
18/05/2022 20:00	16426800	0.922	472.549	10.299	1001.487	
18/05/2022 21:00	16430400	0.917	473.102	10.14	1002.585	
18/05/2022 22:00	16434000	0.921	472.683	10.193	1004.324	
18/05/2022 23:00	16437600	0.928	472.049	10.193	1006.375	
19/05/2022 00:00	16441200	0.924	472.381	10.14	1006.613	
19/05/2022 01:00	16444800	0.925	472.299	10.299	1006.992	
19/05/2022 02:00	16448400	0.921	472.65	10.193	1006.718	
19/05/2022 03:00	16452000	0.926	472.225	10.246	1007.637	
19/05/2022 04:00	16455600	0.929	471.884	10.299	1008.234	
19/05/2022 05:00	16459200	0.93	471.792	10.299	1009.153	
19/05/2022 06:00	16462800	0.927	472.125	10.193	1009.252	
19/05/2022 07:00	16466400	0.921	472.706	10.193	1009.025	
19/05/2022 08:00	16470000	0.922	472.573	10.193	1009.394	
19/05/2022 09:00	16473600	0.92	472.764	10.299	1009.894	
19/05/2022 10:00	16477200	0.914	473.363	10.246	1009.57	
19/05/2022 11:00	16480800	0.916	473.161	10.246	1009.831	
19/05/2022 12:00	16484400	0.918	472.966	10.14	1009.866	
19/05/2022 13:00	16488000	0.916	473.142	10.299	1009.693	
19/05/2022 14:00	16491600	0.917	473.03	10.14	1009.862	
19/05/2022 15:00	16495200	0.917	473.056	10.14	1010.072	
19/05/2022 16:00	16498800	0.918	472.977	10.246	1009.897	
19/05/2022 17:00	16502400	0.917	473.042	10.193	1010.225	
19/05/2022 18:00	16506000	0.917	473.063	10.299	1009.89	
19/05/2022 19:00	16509600	0.914	473.384	10.193	1010.001	
19/05/2022 20:00	16513200	0.912	473.602	10.193	1010.019	
19/05/2022 21:00	16516800	0.909	473.847	10.299	1009.874	
19/05/2022 22:00	16520400	0.91	473.723	10.193	1010.488	

WTP-BH085						
Date and Time	**Elapsed Time (Seconds)**	**Corrected Level Depth To Water (mbgl)**	**Corrected Pressure (mBar)**	**Temperature (C)**	**Barometric Pressure (mBar)**	**Manual Dip Reading (mbgl)**
19/05/2022 23:00	16524000	0.906	474.202	10.14	1009.576	
20/05/2022 00:00	16527600	0.909	473.834	10.246	1009.512	
20/05/2022 01:00	16531200	0.902	474.594	10.352	1009.265	
20/05/2022 02:00	16534800	0.907	474.102	10.352	1009.167	
20/05/2022 03:00	16538400	0.895	475.193	10.352	1007.84	
20/05/2022 04:00	16542000	0.901	474.642	10.193	1007.502	
20/05/2022 05:00	16545600	0.901	474.616	10.14	1007.272	
20/05/2022 06:00	16549200	0.899	474.886	10.352	1006.847	
20/05/2022 07:00	16552800	0.892	475.568	10.352	1006.637	
20/05/2022 08:00	16556400	0.901	474.606	10.14	1006.868	
20/05/2022 09:00	16560000	0.902	474.569	10.193	1006.984	
20/05/2022 10:00	16563600	0.891	475.604	10.352	1006.306	0.74

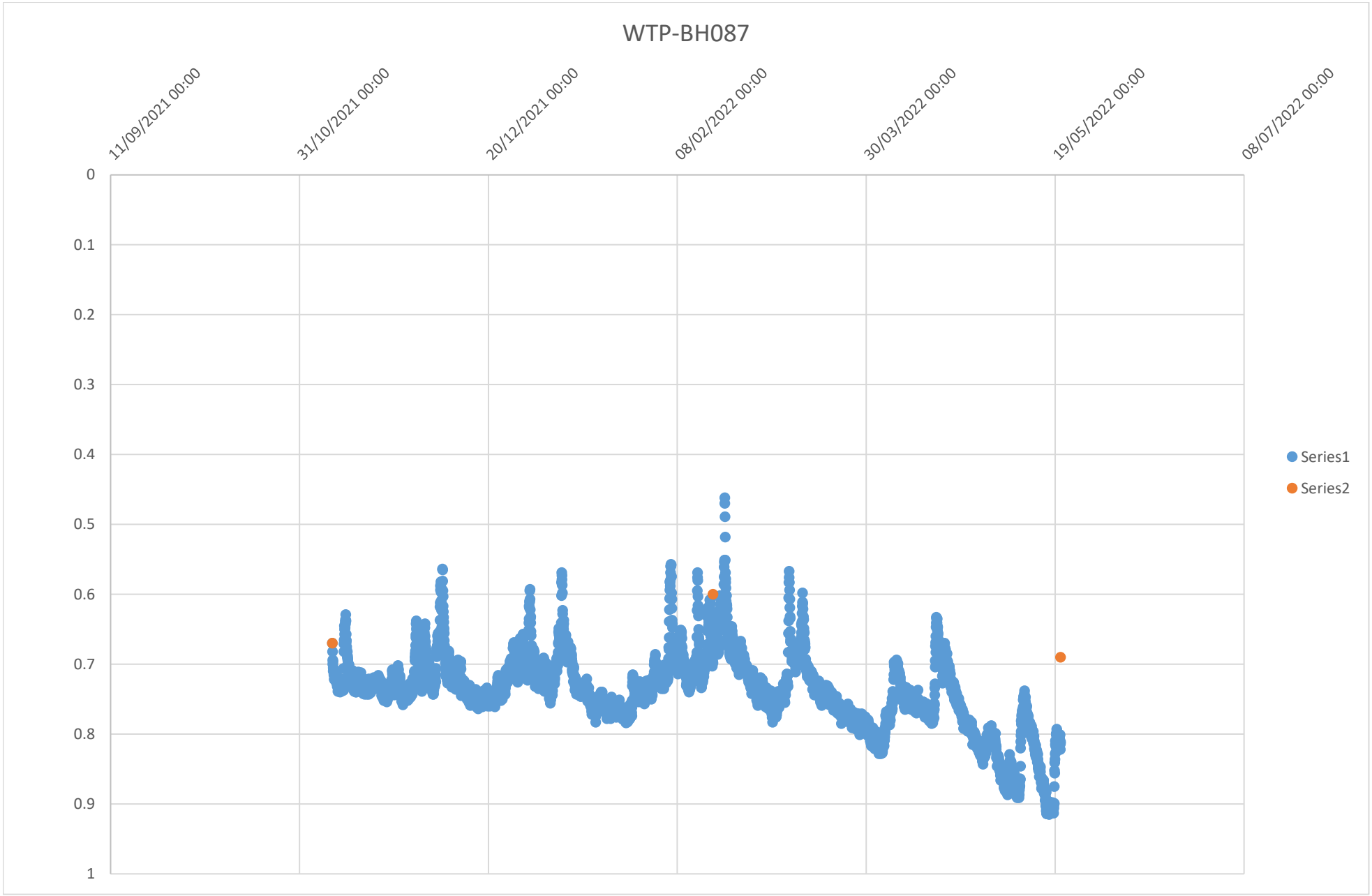
WTP-BH087
11/09/2021 00:00
31/10/2021 00:00
20/12/2021 00:00
08/02/2022 00:00
30/03/2022 00:00
19/05/2022 00:00
08/07/2022 00:00
0
0.1
0.2
0.3
0.4
0.5
0.6
0.7
0.8
0.9
1
Series1
Series2

WTP-BH087						
Date and Time	Elapsed Time (Seconds)	Corrected Level Depth To Water (mbgl)	Corrected Pressure (mBar)	Temperature (C)	Barometric Pressure (mBar)	Manual Dip Reading (mbgl)
08/11/2021 17:00	0	0.67	183.809	12.129	1011.816	0.67
08/11/2021 18:00	3600.001	0.682	182.617	12.129	1011.977	
08/11/2021 19:00	7200.001	0.694	181.481	12.129	1012.197	
08/11/2021 20:00	10800.001	0.7	180.852	12.129	1012.368	
08/11/2021 21:00	14400.001	0.696	181.246	12.129	1011.859	
08/11/2021 22:00	18000.001	0.71	179.913	12.129	1011.474	
08/11/2021 23:00	21600.001	0.705	180.34	12.129	1011.162	
09/11/2021 00:00	25200.001	0.707	180.155	12.129	1010.889	
09/11/2021 01:00	28800.001	0.707	180.145	12.129	1010.326	
09/11/2021 02:00	32400.001	0.711	179.813	12.129	1010.544	
09/11/2021 03:00	36000.001	0.715	179.441	12.075	1009.758	
09/11/2021 04:00	39600.001	0.716	179.294	12.075	1010.249	
09/11/2021 05:00	43200.001	0.722	178.732	12.075	1010.238	
09/11/2021 06:00	46800.001	0.721	178.768	12.129	1010.901	
09/11/2021 07:00	50400.001	0.708	180.074	12.129	1011.543	
09/11/2021 08:00	54000.001	0.717	179.177	12.075	1012.542	
09/11/2021 09:00	57600.001	0.723	178.589	12.129	1013.371	
09/11/2021 10:00	61200.001	0.719	179.003	12.075	1013.632	
09/11/2021 11:00	64800.001	0.713	179.596	12.075	1013.84	
09/11/2021 12:00	68400.001	0.719	178.996	12.075	1013.639	
09/11/2021 13:00	72000.001	0.714	179.503	12.075	1013.132	
09/11/2021 14:00	75600.001	0.717	179.247	12.075	1012.815	
09/11/2021 15:00	79200.001	0.722	178.732	12.075	1013.445	
09/11/2021 16:00	82800.001	0.717	179.203	12.075	1013.432	
09/11/2021 17:00	86400.001	0.724	178.539	12.022	1014.199	
09/11/2021 18:00	90000.001	0.713	179.589	12.075	1013.848	
09/11/2021 19:00	93600.001	0.727	178.191	12.075	1014.673	
09/11/2021 20:00	97200.001	0.716	179.322	12.022	1014.674	
09/11/2021 21:00	100800.001	0.727	178.217	12.075	1015.22	
09/11/2021 22:00	104400.001	0.726	178.329	12.075	1015.794	
09/11/2021 23:00	108000.001	0.722	178.726	12.075	1015.283	
10/11/2021 00:00	111600.001	0.732	177.779	12.022	1016.218	
10/11/2021 01:00	115200.001	0.728	178.092	12.075	1015.917	
10/11/2021 02:00	118800.001	0.726	178.304	12.022	1015.807	
10/11/2021 03:00	122400.001	0.725	178.395	12.075	1016.072	
10/11/2021 04:00	126000.001	0.739	177.08	12.075	1016.586	
10/11/2021 05:00	129600.001	0.728	178.125	12.075	1016.686	
10/11/2021 06:00	133200.001	0.728	178.163	12.022	1016.979	
10/11/2021 07:00	136800.001	0.73	177.954	12.075	1016.627	
10/11/2021 08:00	140400.001	0.738	177.13	12.075	1017.681	
10/11/2021 09:00	144000.001	0.737	177.241	12.075	1017.798	
10/11/2021 10:00	147600.001	0.732	177.704	12.022	1017.896	
10/11/2021 11:00	151200.001	0.739	177.062	12.022	1018.194	
10/11/2021 12:00	154800.001	0.729	178.031	12.022	1017.683	
10/11/2021 13:00	158400.001	0.728	178.11	12.075	1017.845	

WTP-BH087						
Date and Time	Elapsed Time (Seconds)	Corrected Level Depth To Water (mbgl)	Corrected Pressure (mBar)	Temperature (C)	Barometric Pressure (mBar)	Manual Dip Reading (mbgl)
10/11/2021 14:00	162000.001	0.736	177.326	11.968	1017.231	
10/11/2021 15:00	165600.001	0.734	177.576	12.075	1016.891	
10/11/2021 16:00	169200.001	0.731	177.854	12.022	1016.372	
10/11/2021 17:00	172800.001	0.736	177.333	12.022	1016.549	
10/11/2021 18:00	176400.001	0.74	176.937	12.022	1017.06	
10/11/2021 19:00	180000.001	0.733	177.67	12.022	1017.014	
10/11/2021 20:00	183600.001	0.73	177.937	12.022	1016.747	
10/11/2021 21:00	187200.001	0.735	177.482	12.075	1016.87	
10/11/2021 22:00	190800.001	0.734	177.552	12.075	1017.144	
10/11/2021 23:00	194400.001	0.728	178.151	12.022	1016.533	
11/11/2021 00:00	198000.001	0.731	177.855	12.022	1015.913	
11/11/2021 01:00	201600.001	0.735	177.465	12.022	1015.845	
11/11/2021 02:00	205200.001	0.736	177.379	12.022	1015.358	
11/11/2021 03:00	208800.001	0.734	177.531	11.968	1014.278	
11/11/2021 04:00	212400.001	0.736	177.33	11.968	1013.907	
11/11/2021 05:00	216000.001	0.727	178.182	11.968	1013.169	
11/11/2021 06:00	219600.001	0.732	177.774	11.968	1012.661	
11/11/2021 07:00	223200.001	0.721	178.826	12.075	1011.175	
11/11/2021 08:00	226800.001	0.73	177.885	12.022	1010.501	
11/11/2021 09:00	230400.001	0.724	178.489	12.022	1010.241	
11/11/2021 10:00	234000.001	0.728	178.133	11.968	1009.554	
11/11/2021 11:00	237600.001	0.738	177.151	12.022	1008.716	
11/11/2021 12:00	241200.001	0.735	177.45	11.915	1007.935	
11/11/2021 13:00	244800.001	0.734	177.568	11.968	1006.684	
11/11/2021 14:00	248400.001	0.723	178.58	11.915	1004.858	
11/11/2021 15:00	252000.001	0.726	178.356	12.075	1004.202	
11/11/2021 16:00	255600.001	0.706	180.234	12.075	1001.293	
11/11/2021 17:00	259200.001	0.737	177.213	11.915	1003.133	
11/11/2021 18:00	262800.001	0.682	182.611	12.075	997.427	
11/11/2021 19:00	266400.001	0.671	183.679	11.807	996.987	
11/11/2021 20:00	270000.001	0.665	184.33	12.075	997.426	
11/11/2021 21:00	273600.001	0.645	186.24	12.075	995.745	
11/11/2021 22:00	277200.001	0.65	185.783	12.075	995.858	
11/11/2021 23:00	280800.001	0.657	185.085	11.807	995.695	
12/11/2021 00:00	284400.001	0.65	185.732	11.807	994.705	
12/11/2021 01:00	288000.001	0.645	186.239	12.022	994.016	
12/11/2021 02:00	291600.001	0.648	186.005	12.075	993.69	
12/11/2021 03:00	295200.001	0.639	186.893	11.807	993.315	
12/11/2021 04:00	298800.001	0.642	186.538	11.861	993.453	
12/11/2021 05:00	302400.001	0.636	187.173	11.807	993.378	
12/11/2021 06:00	306000.001	0.629	187.785	12.022	992.814	
12/11/2021 07:00	309600.001	0.638	186.949	11.968	993.065	
12/11/2021 08:00	313200.001	0.657	185.054	11.915	996.208	
12/11/2021 09:00	316800.001	0.669	183.929	11.968	997.688	
12/11/2021 10:00	320400.001	0.666	184.172	11.915	998.006	

WTP-BH087						
Date and Time	Elapsed Time (Seconds)	Corrected Level Depth To Water (mbgl)	Corrected Pressure (mBar)	Temperature (C)	Barometric Pressure (mBar)	Manual Dip Reading (mbgl)
12/11/2021 11:00	324000.001	0.675	183.272	12.022	999.503	
12/11/2021 12:00	327600.001	0.679	182.901	11.968	1000.205	
12/11/2021 13:00	331200.001	0.684	182.469	12.022	1001.336	
12/11/2021 14:00	334800.001	0.685	182.366	11.915	1001.988	
12/11/2021 15:00	338400.001	0.682	182.649	11.968	1003.091	
12/11/2021 16:00	342000.001	0.69	181.815	11.968	1004.04	
12/11/2021 17:00	345600.001	0.688	182.04	11.968	1004.73	
12/11/2021 18:00	349200.001	0.694	181.441	11.915	1006.005	
12/11/2021 19:00	352800.001	0.692	181.701	11.968	1006.558	
12/11/2021 20:00	356400.001	0.699	180.992	11.915	1007.714	
12/11/2021 21:00	360000.001	0.705	180.393	11.968	1008.096	
12/11/2021 22:00	363600.001	0.704	180.494	11.968	1008.91	
12/11/2021 23:00	367200.001	0.713	179.64	11.861	1009.626	
13/11/2021 00:00	370800.001	0.708	180.091	11.915	1010.446	
13/11/2021 01:00	374400.001	0.709	180.018	11.968	1010.647	
13/11/2021 02:00	378000.001	0.705	180.349	11.915	1010.647	
13/11/2021 03:00	381600.001	0.701	180.761	11.968	1011.048	
13/11/2021 04:00	385200.001	0.706	180.271	11.861	1011.171	
13/11/2021 05:00	388800.001	0.714	179.507	11.968	1012.073	
13/11/2021 06:00	392400.001	0.714	179.542	11.915	1012.256	
13/11/2021 07:00	396000.001	0.713	179.553	11.861	1012.347	
13/11/2021 08:00	399600.001	0.715	179.357	11.915	1012.898	
13/11/2021 09:00	403200.001	0.718	179.108	11.915	1013.605	
13/11/2021 10:00	406800.001	0.718	179.132	11.968	1013.708	
13/11/2021 11:00	410400.001	0.716	179.333	11.968	1014.079	
13/11/2021 12:00	414000.001	0.723	178.646	11.807	1014.272	
13/11/2021 13:00	417600.001	0.721	178.777	11.861	1014.496	
13/11/2021 14:00	421200.001	0.721	178.766	11.968	1014.417	
13/11/2021 15:00	424800.001	0.714	179.527	11.968	1014.458	
13/11/2021 16:00	428400.001	0.717	179.158	11.968	1014.369	
13/11/2021 17:00	432000.001	0.717	179.16	11.861	1014.801	
13/11/2021 18:00	435600.001	0.73	177.927	11.968	1015.371	
13/11/2021 19:00	439200.001	0.728	178.157	11.915	1015.701	
13/11/2021 20:00	442800.001	0.726	178.289	11.968	1016.039	
13/11/2021 21:00	446400.001	0.728	178.146	11.915	1016.056	
13/11/2021 22:00	450000.001	0.719	179.05	11.915	1016.411	
13/11/2021 23:00	453600.001	0.722	178.675	11.915	1016.443	
14/11/2021 00:00	457200.001	0.726	178.296	11.915	1016.593	
14/11/2021 01:00	460800.001	0.709	180.032	11.861	1016.104	
14/11/2021 02:00	464400.001	0.73	177.954	11.968	1016.145	
14/11/2021 03:00	468000.001	0.728	178.125	11.861	1016.866	
14/11/2021 04:00	471600.001	0.731	177.785	11.807	1016.851	
14/11/2021 05:00	475200.001	0.727	178.187	11.861	1016.919	
14/11/2021 06:00	478800.001	0.736	177.388	11.915	1017.501	
14/11/2021 07:00	482400.001	0.72	178.896	11.861	1017.24	

WTP-BH087						
Date and Time	Elapsed Time (Seconds)	Corrected Level Depth To Water (mbgl)	Corrected Pressure (mBar)	Temperature (C)	Barometric Pressure (mBar)	Manual Dip Reading (mbgl)
14/11/2021 08:00	486000.001	0.733	177.681	11.861	1017.882	
14/11/2021 09:00	489600.001	0.731	177.791	11.915	1018.014	
14/11/2021 10:00	493200.001	0.734	177.553	11.807	1018.799	
14/11/2021 11:00	496800.001	0.72	178.901	11.861	1018.953	
14/11/2021 12:00	500400.001	0.739	177.014	11.915	1019.135	
14/11/2021 13:00	504000.001	0.735	177.462	11.807	1019.005	
14/11/2021 14:00	507600.001	0.734	177.518	11.968	1019.1	
14/11/2021 15:00	511200.001	0.73	177.93	11.807	1018.652	
14/11/2021 16:00	514800.001	0.728	178.112	11.861	1018.254	
14/11/2021 17:00	518400.001	0.736	177.294	11.807	1018.487	
14/11/2021 18:00	522000.001	0.725	178.438	11.915	1018.169	
14/11/2021 19:00	525600.001	0.73	177.888	11.968	1019.189	
14/11/2021 20:00	529200.001	0.731	177.851	11.807	1019.189	
14/11/2021 21:00	532800.001	0.74	176.983	11.915	1019.05	
14/11/2021 22:00	536400.001	0.731	177.83	11.861	1019.107	
14/11/2021 23:00	540000.001	0.727	178.237	11.807	1018.917	
15/11/2021 00:00	543600.001	0.723	178.572	11.915	1019.409	
15/11/2021 01:00	547200.001	0.74	176.915	11.915	1020.493	
15/11/2021 02:00	550800.001	0.728	178.134	11.861	1020.292	
15/11/2021 03:00	554400.001	0.725	178.452	11.968	1020.113	
15/11/2021 04:00	558000.001	0.721	178.835	11.754	1020.711	
15/11/2021 05:00	561600.001	0.718	179.094	11.915	1020.833	
15/11/2021 06:00	565200.001	0.72	178.92	11.861	1021.109	
15/11/2021 07:00	568800.001	0.72	178.864	11.754	1021.827	
15/11/2021 08:00	572400.001	0.721	178.805	11.861	1021.911	
15/11/2021 09:00	576000.001	0.733	177.605	11.807	1022.755	
15/11/2021 10:00	579600.001	0.725	178.43	11.915	1023.214	
15/11/2021 11:00	583200.001	0.728	178.109	11.915	1023.65	
15/11/2021 12:00	586800.001	0.723	178.581	11.915	1023.406	
15/11/2021 13:00	590400.001	0.711	179.768	11.7	1022.972	
15/11/2021 14:00	594000.001	0.721	178.835	11.807	1022.556	
15/11/2021 15:00	597600.001	0.723	178.614	11.915	1022.229	
15/11/2021 16:00	601200.001	0.72	178.932	11.754	1022.332	
15/11/2021 17:00	604800.001	0.718	179.084	11.861	1022.09	
15/11/2021 18:00	608400.001	0.714	179.465	11.807	1021.582	
15/11/2021 19:00	612000.001	0.729	178.047	11.754	1021.844	
15/11/2021 20:00	615600.001	0.719	178.983	11.807	1021.836	
15/11/2021 21:00	619200.001	0.721	178.816	11.861	1021.442	
15/11/2021 22:00	622800.001	0.717	179.235	11.754	1021.342	
15/11/2021 23:00	626400.001	0.716	179.309	11.754	1020.581	
16/11/2021 00:00	630000.001	0.731	177.805	11.7	1020.356	
16/11/2021 01:00	633600.001	0.717	179.25	11.915	1019.303	
16/11/2021 02:00	637200.001	0.719	179.054	11.968	1018.709	
16/11/2021 03:00	640800.001	0.722	178.74	11.7	1017.932	
16/11/2021 04:00	644400.001	0.724	178.479	11.754	1017.519	

WTP-BH087						
Date and Time	Elapsed Time (Seconds)	Corrected Level Depth To Water (mbgl)	Corrected Pressure (mBar)	Temperature (C)	Barometric Pressure (mBar)	Manual Dip Reading (mbgl)
16/11/2021 05:00	648000.001	0.721	178.794	11.915	1016.782	
16/11/2021 06:00	651600.001	0.712	179.71	11.754	1016.173	
16/11/2021 07:00	655200.001	0.718	179.098	11.968	1015.459	
16/11/2021 08:00	658800.001	0.718	179.121	11.807	1015.286	
16/11/2021 09:00	662400.001	0.735	177.475	11.7	1015.534	
16/11/2021 10:00	666000.001	0.719	179.052	11.807	1015.24	
16/11/2021 11:00	669600.001	0.725	178.454	11.861	1014.591	
16/11/2021 12:00	673200.001	0.729	178.041	11.754	1013.491	
16/11/2021 13:00	676800.001	0.719	179.039	11.915	1013.216	
16/11/2021 14:00	680400.001	0.722	178.754	11.7	1012.651	
16/11/2021 15:00	684000.001	0.721	178.838	11.7	1012.453	
16/11/2021 16:00	687600.001	0.733	177.614	11.807	1012.785	
16/11/2021 17:00	691200.001	0.74	176.969	11.861	1014.129	
16/11/2021 18:00	694800.001	0.728	178.1	11.807	1014.703	
16/11/2021 19:00	698400.001	0.733	177.633	11.7	1015.376	
16/11/2021 20:00	702000.001	0.73	177.946	11.754	1015.189	
16/11/2021 21:00	705600.001	0.742	176.711	11.754	1016.08	
16/11/2021 22:00	709200.001	0.731	177.805	11.861	1016.614	
16/11/2021 23:00	712800.001	0.736	177.368	11.807	1017.153	
17/11/2021 00:00	716400.001	0.728	178.105	11.861	1017.344	
17/11/2021 01:00	720000.001	0.733	177.675	11.861	1017.316	
17/11/2021 02:00	723600.001	0.739	177.022	11.915	1017.867	
17/11/2021 03:00	727200.001	0.73	177.904	11.861	1018.118	
17/11/2021 04:00	730800.001	0.735	177.471	11.861	1018.321	
17/11/2021 05:00	734400.001	0.734	177.521	11.807	1019.29	
17/11/2021 06:00	738000.001	0.728	178.086	11.7	1019.159	
17/11/2021 07:00	741600.001	0.743	176.675	11.915	1019.244	
17/11/2021 08:00	745200.001	0.741	176.879	11.861	1019.944	
17/11/2021 09:00	748800.001	0.733	177.593	11.861	1020.147	
17/11/2021 10:00	752400.001	0.739	177.021	11.754	1020.579	
17/11/2021 11:00	756000.001	0.74	176.974	11.754	1020.627	
17/11/2021 12:00	759600.001	0.734	177.556	11.861	1020.412	
17/11/2021 13:00	763200.001	0.742	176.715	11.807	1020.325	
17/11/2021 14:00	766800.001	0.734	177.55	11.861	1019.731	
17/11/2021 15:00	770400.001	0.726	178.29	11.754	1019.539	
17/11/2021 16:00	774000.001	0.733	177.64	11.807	1020.201	
17/11/2021 17:00	777600.001	0.731	177.865	11.861	1019.874	
17/11/2021 18:00	781200.001	0.737	177.202	11.807	1020.639	
17/11/2021 19:00	784800.001	0.735	177.479	11.646	1020.899	
17/11/2021 20:00	788400.001	0.734	177.505	11.646	1020.758	
17/11/2021 21:00	792000.001	0.743	176.62	11.861	1021.119	
17/11/2021 22:00	795600.001	0.74	176.931	11.646	1021.561	
17/11/2021 23:00	799200.001	0.732	177.742	11.754	1021.232	
18/11/2021 00:00	802800.001	0.733	177.625	11.807	1020.789	
18/11/2021 01:00	806400.001	0.74	176.913	11.861	1021.399	

WTP-BH087						
Date and Time	Elapsed Time (Seconds)	Corrected Level Depth To Water (mbgl)	Corrected Pressure (mBar)	Temperature (C)	Barometric Pressure (mBar)	Manual Dip Reading (mbgl)
18/11/2021 02:00	810000.001	0.731	177.861	11.861	1021.367	
18/11/2021 03:00	813600.001	0.734	177.53	11.915	1021.366	
18/11/2021 04:00	817200.001	0.73	177.946	11.7	1021.245	
18/11/2021 05:00	820800.001	0.727	178.255	11.807	1021.075	
18/11/2021 06:00	824400.001	0.733	177.654	11.915	1021.357	
18/11/2021 07:00	828000.001	0.729	178.014	11.861	1022.13	
18/11/2021 08:00	831600.001	0.743	176.676	11.915	1022.792	
18/11/2021 09:00	835200.001	0.73	177.942	11.646	1022.955	
18/11/2021 10:00	838800.001	0.721	178.764	11.915	1022.651	
18/11/2021 11:00	842400.001	0.732	177.707	11.754	1023.671	
18/11/2021 12:00	846000.001	0.731	177.845	11.807	1023.202	
18/11/2021 13:00	849600.001	0.738	177.133	11.861	1023.583	
18/11/2021 14:00	853200.001	0.727	178.215	11.7	1023.495	
18/11/2021 15:00	856800.001	0.731	177.879	11.646	1023.247	
18/11/2021 16:00	860400.001	0.733	177.67	11.646	1023.112	
18/11/2021 17:00	864000.001	0.724	178.515	11.754	1023.093	
18/11/2021 18:00	867600.001	0.735	177.466	11.754	1023.34	
18/11/2021 19:00	871200.001	0.738	177.127	11.754	1024.022	
18/11/2021 20:00	874800.001	0.733	177.613	11.915	1023.687	
18/11/2021 21:00	878400.001	0.741	176.868	11.807	1024.179	
18/11/2021 22:00	882000.001	0.73	177.961	11.646	1024.309	
18/11/2021 23:00	885600.001	0.73	177.899	11.861	1023.847	
19/11/2021 00:00	889200.001	0.723	178.604	11.807	1023.817	
19/11/2021 01:00	892800.001	0.735	177.446	11.646	1024.137	
19/11/2021 02:00	896400.001	0.724	178.484	11.807	1023.364	
19/11/2021 03:00	900000.001	0.73	177.932	11.807	1023.344	
19/11/2021 04:00	903600.001	0.732	177.753	11.646	1023.716	
19/11/2021 05:00	907200.001	0.722	178.686	11.861	1023.175	
19/11/2021 06:00	910800.001	0.729	178.02	11.646	1023.105	
19/11/2021 07:00	914400.001	0.723	178.57	11.807	1023.507	
19/11/2021 08:00	918000.001	0.733	177.659	11.861	1023.629	
19/11/2021 09:00	921600.001	0.73	177.891	11.807	1024.301	
19/11/2021 10:00	925200.001	0.734	177.566	11.7	1024.258	
19/11/2021 11:00	928800.001	0.722	178.75	11.7	1024.104	
19/11/2021 12:00	932400.001	0.73	177.929	11.646	1024.227	
19/11/2021 13:00	936000.001	0.721	178.85	11.754	1023.674	
19/11/2021 14:00	939600.001	0.72	178.902	11.861	1023.302	
19/11/2021 15:00	943200.001	0.72	178.952	11.754	1022.656	
19/11/2021 16:00	946800.001	0.728	178.141	11.646	1023.214	
19/11/2021 17:00	950400.001	0.719	178.98	11.754	1022.857	
19/11/2021 18:00	954000.001	0.722	178.754	11.861	1022.992	
19/11/2021 19:00	957600.001	0.731	177.872	11.807	1022.946	
19/11/2021 20:00	961200.001	0.724	178.514	11.807	1023.22	
19/11/2021 21:00	964800.001	0.728	178.118	11.7	1023.02	
19/11/2021 22:00	968400.001	0.728	178.103	11.861	1022.727	

WTP-BH087						
Date and Time	Elapsed Time (Seconds)	Corrected Level Depth To Water (mbgl)	Corrected Pressure (mBar)	Temperature (C)	Barometric Pressure (mBar)	Manual Dip Reading (mbgl)
19/11/2021 23:00	972000.001	0.729	178.024	11.807	1022.565	
20/11/2021 00:00	975600.001	0.733	177.67	11.861	1022.932	
20/11/2021 01:00	979200.001	0.725	178.382	11.861	1022.563	
20/11/2021 02:00	982800.001	0.725	178.378	11.7	1021.844	
20/11/2021 03:00	986400.001	0.728	178.094	11.807	1021.35	
20/11/2021 04:00	990000.001	0.726	178.333	11.646	1020.731	
20/11/2021 05:00	993600.001	0.723	178.624	11.646	1021.242	
20/11/2021 06:00	997200.001	0.733	177.656	11.754	1020.974	
20/11/2021 07:00	1000800	0.729	178.07	11.646	1020.423	
20/11/2021 08:00	1004400	0.727	178.218	11.646	1020.389	
20/11/2021 09:00	1008000	0.726	178.357	11.646	1020.364	
20/11/2021 10:00	1011600	0.731	177.852	11.7	1020.194	
20/11/2021 11:00	1015200	0.727	178.202	11.646	1019.947	
20/11/2021 12:00	1018800	0.735	177.473	11.7	1020	
20/11/2021 13:00	1022400	0.733	177.594	11.807	1019.446	
20/11/2021 14:00	1026000	0.722	178.759	11.807	1018.166	
20/11/2021 15:00	1029600	0.722	178.675	11.807	1018.365	
20/11/2021 16:00	1033200	0.726	178.358	11.807	1019.14	
20/11/2021 17:00	1036800	0.72	178.955	11.807	1019.345	
20/11/2021 18:00	1040400	0.724	178.518	11.592	1019.39	
20/11/2021 19:00	1044000	0.718	179.131	11.7	1020.06	
20/11/2021 20:00	1047600	0.721	178.802	11.7	1020.161	
20/11/2021 21:00	1051200	0.716	179.335	11.861	1020.465	
20/11/2021 22:00	1054800	0.722	178.71	11.807	1021.193	
20/11/2021 23:00	1058400	0.719	178.977	11.861	1021.052	
21/11/2021 00:00	1062000	0.723	178.624	11.754	1021.495	
21/11/2021 01:00	1065600	0.731	177.874	11.646	1021.649	
21/11/2021 02:00	1069200	0.732	177.771	11.592	1021.854	
21/11/2021 03:00	1072800	0.733	177.677	11.807	1022.797	
21/11/2021 04:00	1076400	0.731	177.84	11.646	1022.369	
21/11/2021 05:00	1080000	0.732	177.694	11.646	1022.516	
21/11/2021 06:00	1083600	0.728	178.167	11.807	1021.735	
21/11/2021 07:00	1087200	0.721	178.804	11.807	1022.357	
21/11/2021 08:00	1090800	0.733	177.602	11.807	1022.758	
21/11/2021 09:00	1094400	0.732	177.774	11.754	1023.376	
21/11/2021 10:00	1098000	0.733	177.663	11.807	1023.613	
21/11/2021 11:00	1101600	0.734	177.51	11.861	1024.237	
21/11/2021 12:00	1105200	0.736	177.364	11.592	1024.437	
21/11/2021 13:00	1108800	0.724	178.514	11.861	1024.262	
21/11/2021 14:00	1112400	0.724	178.529	11.7	1024.211	
21/11/2021 15:00	1116000	0.731	177.836	11.7	1024.218	
21/11/2021 16:00	1119600	0.726	178.29	11.7	1024.336	
21/11/2021 17:00	1123200	0.727	178.227	11.807	1025.11	
21/11/2021 18:00	1126800	0.745	176.413	11.754	1026.225	
21/11/2021 19:00	1130400	0.744	176.551	11.754	1026.889	

WTP-BH087						
Date and Time	Elapsed Time (Seconds)	Corrected Level Depth To Water (mbgl)	Corrected Pressure (mBar)	Temperature (C)	Barometric Pressure (mBar)	Manual Dip Reading (mbgl)
21/11/2021 20:00	1134000	0.735	177.439	11.807	1027.157	
21/11/2021 21:00	1137600	0.74	176.957	11.7	1027.729	
21/11/2021 22:00	1141200	0.747	176.294	11.7	1028.393	
21/11/2021 23:00	1144800	0.743	176.691	11.646	1029.014	
22/11/2021 00:00	1148400	0.743	176.683	11.807	1028.6	
22/11/2021 01:00	1152000	0.744	176.523	11.7	1029.194	
22/11/2021 02:00	1155600	0.742	176.717	11.592	1029.09	
22/11/2021 03:00	1159200	0.744	176.587	11.807	1029.841	
22/11/2021 04:00	1162800	0.745	176.429	11.646	1030.192	
22/11/2021 05:00	1166400	0.747	176.235	11.646	1030.042	
22/11/2021 06:00	1170000	0.738	177.108	11.646	1030.543	
22/11/2021 07:00	1173600	0.746	176.338	11.646	1031.199	
22/11/2021 08:00	1177200	0.751	175.826	11.592	1032.156	
22/11/2021 09:00	1180800	0.752	175.754	11.807	1032.048	
22/11/2021 10:00	1184400	0.747	176.254	11.754	1031.879	
22/11/2021 11:00	1188000	0.741	176.821	11.592	1031.734	
22/11/2021 12:00	1191600	0.747	176.268	11.538	1032.046	
22/11/2021 13:00	1195200	0.744	176.591	11.592	1031.735	
22/11/2021 14:00	1198800	0.732	177.755	11.592	1031.372	
22/11/2021 15:00	1202400	0.741	176.889	11.754	1031.245	
22/11/2021 16:00	1206000	0.731	177.822	11.807	1031.125	
22/11/2021 17:00	1209600	0.74	176.964	11.807	1031.754	
22/11/2021 18:00	1213200	0.752	175.754	11.592	1032.343	
22/11/2021 19:00	1216800	0.745	176.422	11.592	1032.362	
22/11/2021 20:00	1220400	0.743	176.663	11.754	1032.501	
22/11/2021 21:00	1224000	0.75	176.013	11.592	1033	
22/11/2021 22:00	1227600	0.75	175.932	11.807	1032.9	
22/11/2021 23:00	1231200	0.751	175.873	11.592	1033.255	
23/11/2021 00:00	1234800	0.751	175.897	11.807	1033.508	
23/11/2021 01:00	1238400	0.745	176.417	11.646	1033.409	
23/11/2021 02:00	1242000	0.742	176.74	11.592	1032.959	
23/11/2021 03:00	1245600	0.754	175.624	11.592	1033.16	
23/11/2021 04:00	1249200	0.747	176.242	11.592	1033.114	
23/11/2021 05:00	1252800	0.75	175.979	11.754	1033.07	
23/11/2021 06:00	1256400	0.752	175.727	11.592	1032.599	
23/11/2021 07:00	1260000	0.749	176.08	11.7	1032.499	
23/11/2021 08:00	1263600	0.748	176.157	11.807	1032.103	
23/11/2021 09:00	1267200	0.746	176.338	11.538	1032.662	
23/11/2021 10:00	1270800	0.746	176.336	11.807	1032.84	
23/11/2021 11:00	1274400	0.74	176.973	11.754	1032.648	
23/11/2021 12:00	1278000	0.744	176.583	11.807	1032.364	
23/11/2021 13:00	1281600	0.73	177.947	11.7	1031.319	
23/11/2021 14:00	1285200	0.737	177.281	11.754	1030.967	
23/11/2021 15:00	1288800	0.739	177.024	11.646	1029.94	
23/11/2021 16:00	1292400	0.745	176.456	11.7	1030.063	

WTP-BH087						
Date and Time	Elapsed Time (Seconds)	Corrected Level Depth To Water (mbgl)	Corrected Pressure (mBar)	Temperature (C)	Barometric Pressure (mBar)	Manual Dip Reading (mbgl)
23/11/2021 17:00	1296000	0.739	177.088	11.807	1029.798	
23/11/2021 18:00	1299600	0.746	176.341	11.754	1029.503	
23/11/2021 19:00	1303200	0.736	177.355	11.7	1029.736	
23/11/2021 20:00	1306800	0.745	176.472	11.807	1029.499	
23/11/2021 21:00	1310400	0.741	176.816	11.538	1029.208	
23/11/2021 22:00	1314000	0.731	177.804	11.646	1028.359	
23/11/2021 23:00	1317600	0.737	177.245	11.7	1028.129	
24/11/2021 00:00	1321200	0.732	177.724	11.754	1026.975	
24/11/2021 01:00	1324800	0.733	177.668	11.7	1026.447	
24/11/2021 02:00	1328400	0.726	178.356	11.592	1025.39	
24/11/2021 03:00	1332000	0.729	178.037	11.7	1024.933	
24/11/2021 04:00	1335600	0.732	177.766	11.538	1023.679	
24/11/2021 05:00	1339200	0.73	177.908	11.754	1022.784	
24/11/2021 06:00	1342800	0.724	178.522	11.646	1021.344	
24/11/2021 07:00	1346400	0.729	177.982	11.807	1021.005	
24/11/2021 08:00	1350000	0.734	177.531	11.807	1019.967	
24/11/2021 09:00	1353600	0.731	177.793	11.807	1019.362	
24/11/2021 10:00	1357200	0.723	178.643	11.7	1018.716	
24/11/2021 11:00	1360800	0.725	178.383	11.592	1018.952	
24/11/2021 12:00	1364400	0.721	178.845	11.592	1018.376	
24/11/2021 13:00	1368000	0.71	179.894	11.485	1017.303	
24/11/2021 14:00	1371600	0.708	180.075	11.754	1016.61	
24/11/2021 15:00	1375200	0.714	179.478	11.7	1016.393	
24/11/2021 16:00	1378800	0.719	179.032	11.754	1016.508	
24/11/2021 17:00	1382400	0.721	178.815	11.754	1016.839	
24/11/2021 18:00	1386000	0.725	178.423	11.754	1017.46	
24/11/2021 19:00	1389600	0.729	178.061	11.538	1017.889	
24/11/2021 20:00	1393200	0.723	178.622	11.538	1018.357	
24/11/2021 21:00	1396800	0.726	178.277	11.538	1019.39	
24/11/2021 22:00	1400400	0.731	177.865	11.646	1019.596	
24/11/2021 23:00	1404000	0.733	177.649	11.646	1020.156	
25/11/2021 00:00	1407600	0.733	177.679	11.646	1020.928	
25/11/2021 01:00	1411200	0.744	176.512	11.7	1021.305	
25/11/2021 02:00	1414800	0.741	176.858	11.485	1021.827	
25/11/2021 03:00	1418400	0.736	177.361	11.592	1021.691	
25/11/2021 04:00	1422000	0.738	177.129	11.754	1022.303	
25/11/2021 05:00	1425600	0.732	177.74	11.646	1022.241	
25/11/2021 06:00	1429200	0.743	176.642	11.592	1022.983	
25/11/2021 07:00	1432800	0.74	176.939	11.646	1022.927	
25/11/2021 08:00	1436400	0.742	176.716	11.592	1023.481	
25/11/2021 09:00	1440000	0.74	176.913	11.485	1023.833	
25/11/2021 10:00	1443600	0.729	178.051	11.592	1023.291	
25/11/2021 11:00	1447200	0.74	176.912	11.7	1023.768	
25/11/2021 12:00	1450800	0.728	178.124	11.431	1022.839	
25/11/2021 13:00	1454400	0.723	178.644	11.431	1021.975	

WTP-BH087						
Date and Time	Elapsed Time (Seconds)	Corrected Level Depth To Water (mbgl)	Corrected Pressure (mBar)	Temperature (C)	Barometric Pressure (mBar)	Manual Dip Reading (mbgl)
25/11/2021 14:00	1458000	0.726	178.338	11.646	1021.528	
25/11/2021 15:00	1461600	0.73	177.979	11.7	1020.868	
25/11/2021 16:00	1465200	0.724	178.562	11.592	1020.032	
25/11/2021 17:00	1468800	0.717	179.171	11.538	1018.724	
25/11/2021 18:00	1472400	0.717	179.252	11.7	1017.764	
25/11/2021 19:00	1476000	0.727	178.2	11.646	1017.545	
25/11/2021 20:00	1479600	0.723	178.608	11.646	1015.992	
25/11/2021 21:00	1483200	0.725	178.393	11.7	1014.615	
25/11/2021 22:00	1486800	0.706	180.324	11.431	1012.739	
25/11/2021 23:00	1490400	0.711	179.792	11.646	1011.143	
26/11/2021 00:00	1494000	0.716	179.341	11.592	1009.636	
26/11/2021 01:00	1497600	0.709	179.96	11.431	1008.294	
26/11/2021 02:00	1501200	0.702	180.665	11.646	1006.033	
26/11/2021 03:00	1504800	0.712	179.68	11.592	1005.06	
26/11/2021 04:00	1508400	0.709	179.958	11.431	1003.487	
26/11/2021 05:00	1512000	0.707	180.206	11.377	1001.853	
26/11/2021 06:00	1515600	0.716	179.296	11.538	1001.425	
26/11/2021 07:00	1519200	0.723	178.596	11.646	1001.118	
26/11/2021 08:00	1522800	0.719	179.008	11.646	1001.049	
26/11/2021 09:00	1526400	0.721	178.787	11.377	1001.326	
26/11/2021 10:00	1530000	0.722	178.714	11.7	1001.012	
26/11/2021 11:00	1533600	0.727	178.262	11.431	1000.832	
26/11/2021 12:00	1537200	0.718	179.107	11.592	1000.137	
26/11/2021 13:00	1540800	0.723	178.64	11.646	1000.616	
26/11/2021 14:00	1544400	0.72	178.899	11.431	1000.309	
26/11/2021 15:00	1548000	0.717	179.18	11.592	999.835	
26/11/2021 16:00	1551600	0.727	178.188	11.646	999.808	
26/11/2021 17:00	1555200	0.731	177.81	11.485	1001.067	
26/11/2021 18:00	1558800	0.734	177.57	11.538	1001.09	
26/11/2021 19:00	1562400	0.738	177.108	11.485	1001.082	
26/11/2021 20:00	1566000	0.732	177.783	11.538	1002.022	
26/11/2021 21:00	1569600	0.739	177.063	11.646	1002.422	
26/11/2021 22:00	1573200	0.74	176.924	11.485	1003.212	
26/11/2021 23:00	1576800	0.741	176.864	11.646	1004.109	
27/11/2021 00:00	1580400	0.753	175.647	11.431	1004.936	
27/11/2021 01:00	1584000	0.747	176.255	11.646	1005.52	
27/11/2021 02:00	1587600	0.748	176.183	11.646	1006.623	
27/11/2021 03:00	1591200	0.745	176.418	11.431	1007.371	
27/11/2021 04:00	1594800	0.751	175.917	11.592	1008.48	
27/11/2021 05:00	1598400	0.748	176.187	11.646	1009.024	
27/11/2021 06:00	1602000	0.754	175.608	11.377	1009.658	
27/11/2021 07:00	1605600	0.754	175.559	11.485	1010.302	
27/11/2021 08:00	1609200	0.754	175.581	11.377	1010.714	
27/11/2021 09:00	1612800	0.758	175.225	11.431	1011.884	
27/11/2021 10:00	1616400	0.751	175.907	11.377	1012.221	

WTP-BH087						
Date and Time	Elapsed Time (Seconds)	Corrected Level Depth To Water (mbgl)	Corrected Pressure (mBar)	Temperature (C)	Barometric Pressure (mBar)	Manual Dip Reading (mbgl)
27/11/2021 11:00	1620000	0.747	176.261	11.377	1012.21	
27/11/2021 12:00	1623600	0.745	176.452	11.592	1012.296	
27/11/2021 13:00	1627200	0.754	175.625	11.592	1012.665	
27/11/2021 14:00	1630800	0.745	176.446	11.431	1012.496	
27/11/2021 15:00	1634400	0.75	175.99	11.377	1012.711	
27/11/2021 16:00	1638000	0.75	175.94	11.592	1012.922	
27/11/2021 17:00	1641600	0.751	175.859	11.592	1013.232	
27/11/2021 18:00	1645200	0.748	176.128	11.485	1013.741	
27/11/2021 19:00	1648800	0.744	176.6	11.485	1012.925	
27/11/2021 20:00	1652400	0.748	176.15	11.377	1013.581	
27/11/2021 21:00	1656000	0.749	176.101	11.431	1013.413	
27/11/2021 22:00	1659600	0.743	176.671	11.485	1013.428	
27/11/2021 23:00	1663200	0.745	176.492	11.538	1012.817	
28/11/2021 00:00	1666800	0.744	176.549	11.592	1012.199	
28/11/2021 01:00	1670400	0.746	176.41	11.377	1011.946	
28/11/2021 02:00	1674000	0.738	177.189	11.431	1010.607	
28/11/2021 03:00	1677600	0.745	176.509	11.377	1010.474	
28/11/2021 04:00	1681200	0.749	176.022	11.323	1009.69	
28/11/2021 05:00	1684800	0.739	177.095	11.538	1008.091	
28/11/2021 06:00	1688400	0.748	176.129	11.431	1008.003	
28/11/2021 07:00	1692000	0.741	176.891	11.592	1007.162	
28/11/2021 08:00	1695600	0.745	176.468	11.323	1006.725	
28/11/2021 09:00	1699200	0.74	176.922	11.485	1006.65	
28/11/2021 10:00	1702800	0.75	175.999	11.538	1007.241	
28/11/2021 11:00	1706400	0.739	177.041	11.538	1006.199	
28/11/2021 12:00	1710000	0.739	177.045	11.431	1006.4	
28/11/2021 13:00	1713600	0.737	177.286	11.377	1006.148	
28/11/2021 14:00	1717200	0.732	177.709	11.592	1006	
28/11/2021 15:00	1720800	0.752	175.797	11.485	1006.4	
28/11/2021 16:00	1724400	0.741	176.892	11.485	1006.45	
28/11/2021 17:00	1728000	0.75	175.987	11.485	1007.127	
28/11/2021 18:00	1731600	0.749	176.065	11.377	1007.941	
28/11/2021 19:00	1735200	0.745	176.484	11.538	1008.932	
28/11/2021 20:00	1738800	0.741	176.827	11.323	1009.571	
28/11/2021 21:00	1742400	0.742	176.742	11.485	1010.035	
28/11/2021 22:00	1746000	0.75	175.973	11.323	1010.425	
28/11/2021 23:00	1749600	0.747	176.306	11.377	1010.791	
29/11/2021 00:00	1753200	0.732	177.773	11.485	1010.378	
29/11/2021 01:00	1756800	0.744	176.529	11.431	1010.809	
29/11/2021 02:00	1760400	0.728	178.078	11.377	1010.05	
29/11/2021 03:00	1764000	0.732	177.759	11.431	1010.38	
29/11/2021 04:00	1767600	0.739	177.006	11.377	1010.206	
29/11/2021 05:00	1771200	0.742	176.76	11.431	1010.579	
29/11/2021 06:00	1774800	0.738	177.172	11.538	1010.534	
29/11/2021 07:00	1778400	0.743	176.667	11.377	1010.546	

WTP-BH087						
Date and Time	Elapsed Time (Seconds)	Corrected Level Depth To Water (mbgl)	Corrected Pressure (mBar)	Temperature (C)	Barometric Pressure (mBar)	Manual Dip Reading (mbgl)
29/11/2021 08:00	1782000	0.741	176.832	11.377	1010.952	
29/11/2021 09:00	1785600	0.745	176.469	11.269	1011.979	
29/11/2021 10:00	1789200	0.747	176.224	11.377	1011.904	
29/11/2021 11:00	1792800	0.735	177.454	11.269	1012.138	
29/11/2021 12:00	1796400	0.741	176.87	11.485	1011.969	
29/11/2021 13:00	1800000	0.739	177.076	11.323	1011.956	
29/11/2021 14:00	1803600	0.728	178.117	11.485	1011.752	
29/11/2021 15:00	1807200	0.731	177.826	11.485	1011.47	
29/11/2021 16:00	1810800	0.732	177.737	11.377	1012.452	
29/11/2021 17:00	1814400	0.741	176.819	11.431	1012.924	
29/11/2021 18:00	1818000	0.738	177.192	11.377	1013.225	
29/11/2021 19:00	1821600	0.739	177.008	11.323	1013.627	
29/11/2021 20:00	1825200	0.743	176.633	11.377	1013.785	
29/11/2021 21:00	1828800	0.724	178.507	11.377	1012.941	
29/11/2021 22:00	1832400	0.721	178.844	11.485	1013.2	
29/11/2021 23:00	1836000	0.737	177.291	11.431	1013.368	
30/11/2021 00:00	1839600	0.731	177.79	11.431	1013.326	
30/11/2021 01:00	1843200	0.726	178.296	11.431	1013.393	
30/11/2021 02:00	1846800	0.722	178.736	11.377	1012.827	
30/11/2021 03:00	1850400	0.724	178.5	11.431	1012.502	
30/11/2021 04:00	1854000	0.724	178.49	11.269	1012.019	
30/11/2021 05:00	1857600	0.719	178.987	11.431	1011.786	
30/11/2021 06:00	1861200	0.722	178.754	11.269	1011.754	
30/11/2021 07:00	1864800	0.722	178.742	11.431	1011.344	
30/11/2021 08:00	1868400	0.724	178.542	11.215	1012.069	
30/11/2021 09:00	1872000	0.72	178.864	11.431	1011.107	
30/11/2021 10:00	1875600	0.711	179.776	11.431	1010.195	
30/11/2021 11:00	1879200	0.71	179.871	11.377	1009.516	
30/11/2021 12:00	1882800	0.71	179.892	11.269	1008.441	
30/11/2021 13:00	1886400	0.695	181.343	11.431	1006.568	
30/11/2021 14:00	1890000	0.69	181.82	11.323	1004.349	
30/11/2021 15:00	1893600	0.685	182.35	11.431	1002.24	
30/11/2021 16:00	1897200	0.681	182.773	11.377	999.859	
30/11/2021 17:00	1900800	0.688	182.069	11.377	998.731	
30/11/2021 18:00	1904400	0.673	183.549	11.431	998.065	
30/11/2021 19:00	1908000	0.662	184.615	11.215	997.638	
30/11/2021 20:00	1911600	0.658	184.988	11.377	998.445	
30/11/2021 21:00	1915200	0.642	186.595	11.377	997.869	
30/11/2021 22:00	1918800	0.638	186.903	11.431	999.062	
30/11/2021 23:00	1922400	0.65	185.764	11.377	1000.074	
01/12/2021 00:00	1926000	0.649	185.842	11.215	1000.876	
01/12/2021 01:00	1929600	0.644	186.343	11.377	1000.983	
01/12/2021 02:00	1933200	0.66	184.812	11.215	1001.907	
01/12/2021 03:00	1936800	0.668	183.993	11.377	1002.418	
01/12/2021 04:00	1940400	0.665	184.283	11.377	1002.242	

WTP-BH087						
Date and Time	Elapsed Time (Seconds)	Corrected Level Depth To Water (mbgl)	Corrected Pressure (mBar)	Temperature (C)	Barometric Pressure (mBar)	Manual Dip Reading (mbgl)
01/12/2021 05:00	1944000	0.679	182.953	11.377	1002.999	
01/12/2021 06:00	1947600	0.677	183.131	11.323	1002.924	
01/12/2021 07:00	1951200	0.677	183.081	11.323	1002.974	
01/12/2021 08:00	1954800	0.681	182.72	11.269	1002.979	
01/12/2021 09:00	1958400	0.692	181.694	11.377	1003.686	
01/12/2021 10:00	1962000	0.697	181.185	11.377	1004.538	
01/12/2021 11:00	1965600	0.685	182.354	11.377	1004.973	
01/12/2021 12:00	1969200	0.689	181.912	11.323	1005.517	
01/12/2021 13:00	1972800	0.687	182.111	11.161	1005.282	
01/12/2021 14:00	1976400	0.697	181.16	11.377	1005.708	
01/12/2021 15:00	1980000	0.694	181.457	11.377	1006.098	
01/12/2021 16:00	1983600	0.71	179.886	11.323	1006.856	
01/12/2021 17:00	1987200	0.704	180.495	11.377	1007.976	
01/12/2021 18:00	1990800	0.712	179.651	11.377	1009.279	
01/12/2021 19:00	1994400	0.717	179.24	11.215	1010.226	
01/12/2021 20:00	1998000	0.71	179.841	11.269	1011.125	
01/12/2021 21:00	2001600	0.722	178.679	11.161	1011.806	
01/12/2021 22:00	2005200	0.723	178.629	11.161	1012.199	
01/12/2021 23:00	2008800	0.728	178.099	11.107	1012.832	
02/12/2021 00:00	2012400	0.726	178.328	11.215	1012.856	
02/12/2021 01:00	2016000	0.723	178.583	11.161	1012.932	
02/12/2021 02:00	2019600	0.733	177.676	11.323	1013.074	
02/12/2021 03:00	2023200	0.728	178.143	11.323	1013.294	
02/12/2021 04:00	2026800	0.734	177.55	11.215	1013.291	
02/12/2021 05:00	2030400	0.726	178.301	11.215	1013.913	
02/12/2021 06:00	2034000	0.732	177.743	11.161	1014.23	
02/12/2021 07:00	2037600	0.722	178.688	11.323	1013.436	
02/12/2021 08:00	2041200	0.731	177.872	11.323	1014.709	
02/12/2021 09:00	2044800	0.732	177.727	11.323	1014.854	
02/12/2021 10:00	2048400	0.739	177.06	11.323	1015.064	
02/12/2021 11:00	2052000	0.729	178.069	11.323	1014.626	
02/12/2021 12:00	2055600	0.731	177.788	11.107	1014.402	
02/12/2021 13:00	2059200	0.727	178.24	11.161	1013.618	
02/12/2021 14:00	2062800	0.723	178.574	11.161	1012.597	
02/12/2021 15:00	2066400	0.72	178.904	11.107	1011.913	
02/12/2021 16:00	2070000	0.717	179.213	11.107	1010.458	
02/12/2021 17:00	2073600	0.72	178.875	11.215	1009.79	
02/12/2021 18:00	2077200	0.714	179.479	11.161	1008.029	
02/12/2021 19:00	2080800	0.719	179.001	11.107	1006.892	
02/12/2021 20:00	2084400	0.715	179.354	11.215	1005.761	
02/12/2021 21:00	2088000	0.702	180.702	11.161	1003.944	
02/12/2021 22:00	2091600	0.675	183.274	11.215	1002.987	
02/12/2021 23:00	2095200	0.679	182.974	11.107	1002.576	
03/12/2021 00:00	2098800	0.664	184.405	11.215	1003	
03/12/2021 01:00	2102400	0.655	185.243	11.269	1002.518	

WTP-BH087						
Date and Time	Elapsed Time (Seconds)	Corrected Level Depth To Water (mbgl)	Corrected Pressure (mBar)	Temperature (C)	Barometric Pressure (mBar)	Manual Dip Reading (mbgl)
03/12/2021 02:00	2106000	0.648	185.961	11.215	1002.361	
03/12/2021 03:00	2109600	0.647	186.022	11.323	1002.209	
03/12/2021 04:00	2113200	0.648	185.933	11.269	1002.286	
03/12/2021 05:00	2116800	0.642	186.571	11.269	1001.876	
03/12/2021 06:00	2120400	0.66	184.814	11.107	1001.995	
03/12/2021 07:00	2124000	0.668	183.973	11.107	1002.15	
03/12/2021 08:00	2127600	0.668	184.013	11.269	1002.031	
03/12/2021 09:00	2131200	0.678	183.035	11.215	1001.622	
03/12/2021 10:00	2134800	0.675	183.285	11.107	1001.006	
03/12/2021 11:00	2138400	0.681	182.733	11.269	1000.562	
03/12/2021 12:00	2142000	0.683	182.521	11.215	999.617	
03/12/2021 13:00	2145600	0.681	182.776	11.053	998.526	
03/12/2021 14:00	2149200	0.683	182.56	11.053	997.024	
03/12/2021 15:00	2152800	0.681	182.747	11.215	996.071	
03/12/2021 16:00	2156400	0.697	181.205	11.161	996.113	
03/12/2021 17:00	2160000	0.693	181.567	11.053	995.842	
03/12/2021 18:00	2163600	0.707	180.227	11.053	996.151	
03/12/2021 19:00	2167200	0.704	180.443	11.161	995.501	
03/12/2021 20:00	2170800	0.706	180.286	11.161	995.084	
03/12/2021 21:00	2174400	0.708	180.09	11.053	994.914	
03/12/2021 22:00	2178000	0.713	179.614	11.053	995.161	
03/12/2021 23:00	2181600	0.713	179.634	11.053	995.599	
04/12/2021 00:00	2185200	0.706	180.273	11.053	995.991	
04/12/2021 01:00	2188800	0.706	180.313	10.999	996.397	
04/12/2021 02:00	2192400	0.71	179.902	11.215	996.397	
04/12/2021 03:00	2196000	0.697	181.168	11.215	996.276	
04/12/2021 04:00	2199600	0.707	180.189	11.269	997.38	
04/12/2021 05:00	2203200	0.694	181.423	11.269	997.407	
04/12/2021 06:00	2206800	0.709	180.027	11.161	997.749	
04/12/2021 07:00	2210400	0.706	180.275	11.161	998.188	
04/12/2021 08:00	2214000	0.7	180.836	11.161	998.314	
04/12/2021 09:00	2217600	0.708	180.128	11.107	998.895	
04/12/2021 10:00	2221200	0.707	180.192	11.161	998.844	
04/12/2021 11:00	2224800	0.708	180.088	11.215	999.761	
04/12/2021 12:00	2228400	0.709	180.02	11.107	999.576	
04/12/2021 13:00	2232000	0.707	180.157	11.215	999.691	
04/12/2021 14:00	2235600	0.709	179.955	11.053	999.858	
04/12/2021 15:00	2239200	0.709	179.995	11.053	1000.506	
04/12/2021 16:00	2242800	0.712	179.706	11.215	1001.173	
04/12/2021 17:00	2246400	0.728	178.169	11.053	1003.132	
04/12/2021 18:00	2250000	0.719	178.994	11.161	1003.934	
04/12/2021 19:00	2253600	0.724	178.567	11.161	1004.934	
04/12/2021 20:00	2257200	0.731	177.864	11.053	1005.842	
04/12/2021 21:00	2260800	0.737	177.274	11.215	1006.811	
04/12/2021 22:00	2264400	0.728	178.114	11.107	1007.894	

WTP-BH087						
Date and Time	Elapsed Time (Seconds)	Corrected Level Depth To Water (mbgl)	Corrected Pressure (mBar)	Temperature (C)	Barometric Pressure (mBar)	Manual Dip Reading (mbgl)
04/12/2021 23:00	2268000	0.726	178.356	11.215	1008.363	
05/12/2021 00:00	2271600	0.733	177.633	11.161	1009.646	
05/12/2021 01:00	2275200	0.732	177.76	11.215	1010.332	
05/12/2021 02:00	2278800	0.719	179.016	11.053	1009.842	
05/12/2021 03:00	2282400	0.732	177.783	10.945	1011.051	
05/12/2021 04:00	2286000	0.73	177.941	10.999	1011.707	
05/12/2021 05:00	2289600	0.738	177.134	10.999	1012.514	
05/12/2021 06:00	2293200	0.73	177.927	11.107	1013.004	
05/12/2021 07:00	2296800	0.742	176.74	10.999	1013.824	
05/12/2021 08:00	2300400	0.74	176.941	11.161	1014.116	
05/12/2021 09:00	2304000	0.743	176.612	11.053	1014.765	
05/12/2021 10:00	2307600	0.743	176.623	11.107	1014.422	
05/12/2021 11:00	2311200	0.742	176.801	11.215	1015.298	
05/12/2021 12:00	2314800	0.73	177.893	11.107	1014.984	
05/12/2021 13:00	2318400	0.737	177.231	10.891	1014.912	
05/12/2021 14:00	2322000	0.725	178.445	11.107	1014.547	
05/12/2021 15:00	2325600	0.727	178.255	11.053	1014.381	
05/12/2021 16:00	2329200	0.722	178.707	11.107	1013.598	
05/12/2021 17:00	2332800	0.73	177.931	11.107	1013.802	
05/12/2021 18:00	2336400	0.731	177.814	10.999	1013.094	
05/12/2021 19:00	2340000	0.732	177.755	11.161	1012.959	
05/12/2021 20:00	2343600	0.729	177.999	11.107	1012.131	
05/12/2021 21:00	2347200	0.726	178.338	10.945	1011.183	
05/12/2021 22:00	2350800	0.721	178.824	11.107	1009.474	
05/12/2021 23:00	2354400	0.72	178.935	11.107	1008.103	
06/12/2021 00:00	2358000	0.726	178.319	11.107	1006.773	
06/12/2021 01:00	2361600	0.725	178.467	10.891	1006.006	
06/12/2021 02:00	2365200	0.715	179.444	10.945	1005.384	
06/12/2021 03:00	2368800	0.706	180.244	10.891	1004.801	
06/12/2021 04:00	2372400	0.689	181.951	10.999	1004.033	
06/12/2021 05:00	2376000	0.688	182.092	11.053	1002.988	
06/12/2021 06:00	2379600	0.685	182.347	10.999	1003.293	
06/12/2021 07:00	2383200	0.677	183.084	11.053	1003.37	
06/12/2021 08:00	2386800	0.681	182.75	10.891	1002.982	
06/12/2021 09:00	2390400	0.682	182.604	11.107	1002.946	
06/12/2021 10:00	2394000	0.689	181.9	10.891	1004.519	
06/12/2021 11:00	2397600	0.673	183.555	10.891	1003.436	
06/12/2021 12:00	2401200	0.674	183.437	11.053	1003.132	
06/12/2021 13:00	2404800	0.659	184.878	11.053	1002.606	
06/12/2021 14:00	2408400	0.661	184.661	10.999	1002.697	
06/12/2021 15:00	2412000	0.667	184.148	10.945	1002.855	
06/12/2021 16:00	2415600	0.66	184.799	10.891	1003.566	
06/12/2021 17:00	2419200	0.656	185.157	10.891	1002.979	
06/12/2021 18:00	2422800	0.657	185.09	11.053	1003.997	
06/12/2021 19:00	2426400	0.656	185.142	11.107	1004.53	

WTP-BH087						
Date and Time	Elapsed Time (Seconds)	Corrected Level Depth To Water (mbgl)	Corrected Pressure (mBar)	Temperature (C)	Barometric Pressure (mBar)	Manual Dip Reading (mbgl)
06/12/2021 20:00	2430000	0.677	183.099	11.107	1005.199	
06/12/2021 21:00	2433600	0.678	183.026	10.891	1004.881	
06/12/2021 22:00	2437200	0.672	183.615	10.891	1003.834	
06/12/2021 23:00	2440800	0.662	184.57	11.107	1001.782	
07/12/2021 00:00	2444400	0.662	184.633	11.053	1000.333	
07/12/2021 01:00	2448000	0.664	184.362	10.891	998.737	
07/12/2021 02:00	2451600	0.659	184.89	10.999	995.942	
07/12/2021 03:00	2455200	0.653	185.505	11.107	992.832	
07/12/2021 04:00	2458800	0.637	187.003	11.053	987.314	
07/12/2021 05:00	2462400	0.618	188.909	11.053	981.972	
07/12/2021 06:00	2466000	0.612	189.492	11.053	977.268	
07/12/2021 07:00	2469600	0.588	191.858	10.837	971.42	
07/12/2021 08:00	2473200	0.594	191.271	10.999	969.179	
07/12/2021 09:00	2476800	0.587	191.911	11.107	965.698	
07/12/2021 10:00	2480400	0.582	192.439	10.945	962.96	
07/12/2021 11:00	2484000	0.591	191.585	10.837	960.7	
07/12/2021 12:00	2487600	0.597	190.957	11.053	958.281	
07/12/2021 13:00	2491200	0.609	189.74	10.891	957.631	
07/12/2021 14:00	2494800	0.623	188.37	10.783	957.604	
07/12/2021 15:00	2498400	0.638	186.933	10.999	957.941	
07/12/2021 16:00	2502000	0.647	186.066	10.891	961.076	
07/12/2021 17:00	2505600	0.635	187.216	10.891	962.445	
07/12/2021 18:00	2509200	0.62	188.69	10.999	965.69	
07/12/2021 19:00	2512800	0.594	191.291	10.999	969.502	
07/12/2021 20:00	2516400	0.564	194.151	10.999	971.223	
07/12/2021 21:00	2520000	0.565	194.137	10.945	972.6	
07/12/2021 22:00	2523600	0.581	192.54	10.783	974.62	
07/12/2021 23:00	2527200	0.595	191.138	10.945	976.172	
08/12/2021 00:00	2530800	0.603	190.347	11.053	976.87	
08/12/2021 01:00	2534400	0.617	188.977	11.053	978.813	
08/12/2021 02:00	2538000	0.625	188.254	10.945	979.284	
08/12/2021 03:00	2541600	0.633	187.477	10.837	981.527	
08/12/2021 04:00	2545200	0.64	186.752	10.783	982.354	
08/12/2021 05:00	2548800	0.652	185.539	10.837	983.579	
08/12/2021 06:00	2552400	0.649	185.904	10.783	984.348	
08/12/2021 07:00	2556000	0.656	185.189	10.837	985.647	
08/12/2021 08:00	2559600	0.666	184.153	10.891	986.58	
08/12/2021 09:00	2563200	0.673	183.516	10.891	987.446	
08/12/2021 10:00	2566800	0.682	182.661	10.837	989.091	
08/12/2021 11:00	2570400	0.681	182.759	10.891	989.576	
08/12/2021 12:00	2574000	0.677	183.093	10.783	990.479	
08/12/2021 13:00	2577600	0.689	181.991	10.891	991.49	
08/12/2021 14:00	2581200	0.69	181.825	10.945	992.469	
08/12/2021 15:00	2584800	0.698	181.058	10.783	993.086	
08/12/2021 16:00	2588400	0.705	180.427	10.945	994.325	

WTP-BH087						
Date and Time	Elapsed Time (Seconds)	Corrected Level Depth To Water (mbgl)	Corrected Pressure (mBar)	Temperature (C)	Barometric Pressure (mBar)	Manual Dip Reading (mbgl)
08/12/2021 17:00	2592000	0.709	179.99	11.053	995.472	
08/12/2021 18:00	2595600	0.717	179.203	10.891	996.11	
08/12/2021 19:00	2599200	0.715	179.36	11.053	997.247	
08/12/2021 20:00	2602800	0.714	179.451	10.999	997.374	
08/12/2021 21:00	2606400	0.716	179.339	10.945	997.817	
08/12/2021 22:00	2610000	0.718	179.114	10.783	997.778	
08/12/2021 23:00	2613600	0.715	179.358	10.729	998.439	
09/12/2021 00:00	2617200	0.717	179.178	10.999	998.448	
09/12/2021 01:00	2620800	0.714	179.516	10.999	998.568	
09/12/2021 02:00	2624400	0.723	178.632	10.945	998.41	
09/12/2021 03:00	2628000	0.719	179.033	10.729	997.733	
09/12/2021 04:00	2631600	0.707	180.224	10.837	997.825	
09/12/2021 05:00	2635200	0.727	178.27	10.783	997.248	
09/12/2021 06:00	2638800	0.725	178.391	10.837	996.681	
09/12/2021 07:00	2642400	0.712	179.677	10.945	994.96	
09/12/2021 08:00	2646000	0.711	179.806	10.837	994.122	
09/12/2021 09:00	2649600	0.716	179.287	10.945	993.518	
09/12/2021 10:00	2653200	0.7	180.829	10.891	992.652	
09/12/2021 11:00	2656800	0.692	181.679	10.891	991.916	
09/12/2021 12:00	2660400	0.681	182.747	10.891	990.734	
09/12/2021 13:00	2664000	0.683	182.5	10.783	989.928	
09/12/2021 14:00	2667600	0.688	182.038	10.945	990.195	
09/12/2021 15:00	2671200	0.693	181.575	10.891	990.303	
09/12/2021 16:00	2674800	0.709	179.991	10.783	990.719	
09/12/2021 17:00	2678400	0.703	180.618	10.891	991.603	
09/12/2021 18:00	2682000	0.706	180.242	10.945	991.991	
09/12/2021 19:00	2685600	0.706	180.315	10.891	992.479	
09/12/2021 20:00	2689200	0.703	180.621	10.891	992.974	
09/12/2021 21:00	2692800	0.713	179.564	10.891	993.802	
09/12/2021 22:00	2696400	0.704	180.516	10.891	993.767	
09/12/2021 23:00	2700000	0.706	180.249	10.891	993.919	
10/12/2021 00:00	2703600	0.713	179.613	10.891	994.326	
10/12/2021 01:00	2707200	0.704	180.479	10.729	994.799	
10/12/2021 02:00	2710800	0.715	179.396	10.945	995.814	
10/12/2021 03:00	2714400	0.716	179.29	10.675	996.549	
10/12/2021 04:00	2718000	0.723	178.648	10.729	997.661	
10/12/2021 05:00	2721600	0.723	178.612	10.945	998.315	
10/12/2021 06:00	2725200	0.716	179.34	10.729	998.457	
10/12/2021 07:00	2728800	0.727	178.253	10.729	999.086	
10/12/2021 08:00	2732400	0.733	177.653	10.945	1000.076	
10/12/2021 09:00	2736000	0.721	178.803	10.891	1000.746	
10/12/2021 10:00	2739600	0.728	178.155	10.945	1001.979	
10/12/2021 11:00	2743200	0.728	178.154	10.729	1002.735	
10/12/2021 12:00	2746800	0.721	178.839	10.891	1002.542	
10/12/2021 13:00	2750400	0.725	178.455	10.675	1002.994	

WTP-BH087						
Date and Time	Elapsed Time (Seconds)	Corrected Level Depth To Water (mbgl)	Corrected Pressure (mBar)	Temperature (C)	Barometric Pressure (mBar)	Manual Dip Reading (mbgl)
10/12/2021 14:00	2754000	0.72	178.925	10.891	1003.143	
10/12/2021 15:00	2757600	0.73	177.896	10.729	1004.138	
10/12/2021 16:00	2761200	0.722	178.7	10.675	1004.238	
10/12/2021 17:00	2764800	0.715	179.393	10.945	1004.976	
10/12/2021 18:00	2768400	0.719	178.966	10.783	1005.711	
10/12/2021 19:00	2772000	0.728	178.166	10.945	1006.891	
10/12/2021 20:00	2775600	0.725	178.457	10.783	1006.908	
10/12/2021 21:00	2779200	0.726	178.361	10.783	1006.889	
10/12/2021 22:00	2782800	0.722	178.7	10.729	1007.569	
10/12/2021 23:00	2786400	0.723	178.609	10.675	1007.19	
11/12/2021 00:00	2790000	0.728	178.145	10.837	1007.919	
11/12/2021 01:00	2793600	0.722	178.742	10.729	1007.412	
11/12/2021 02:00	2797200	0.726	178.344	10.783	1006.449	
11/12/2021 03:00	2800800	0.722	178.709	10.783	1005.969	
11/12/2021 04:00	2804400	0.724	178.534	10.783	1005.571	
11/12/2021 05:00	2808000	0.727	178.184	10.62	1005.428	
11/12/2021 06:00	2811600	0.73	177.956	10.837	1004.902	
11/12/2021 07:00	2815200	0.724	178.561	10.891	1004.538	
11/12/2021 08:00	2818800	0.732	177.775	10.837	1004.74	
11/12/2021 09:00	2822400	0.728	178.149	10.891	1004.377	
11/12/2021 10:00	2826000	0.736	177.389	10.891	1004.221	
11/12/2021 11:00	2829600	0.727	178.224	10.837	1004.291	
11/12/2021 12:00	2833200	0.713	179.601	10.783	1004.162	
11/12/2021 13:00	2836800	0.721	178.797	10.837	1004.06	
11/12/2021 14:00	2840400	0.719	179.03	10.729	1004.033	
11/12/2021 15:00	2844000	0.725	178.416	10.62	1004.395	
11/12/2021 16:00	2847600	0.708	180.104	10.837	1004.242	
11/12/2021 17:00	2851200	0.715	179.378	10.891	1004.522	
11/12/2021 18:00	2854800	0.706	180.297	10.891	1005.092	
11/12/2021 19:00	2858400	0.7	180.897	10.783	1005.498	
11/12/2021 20:00	2862000	0.707	180.197	10.837	1005.866	
11/12/2021 21:00	2865600	0.708	180.052	10.783	1006.573	
11/12/2021 22:00	2869200	0.705	180.423	10.729	1006.419	
11/12/2021 23:00	2872800	0.694	181.491	10.837	1006.977	
12/12/2021 00:00	2876400	0.699	180.938	10.783	1007.06	
12/12/2021 01:00	2880000	0.697	181.205	10.837	1006.576	
12/12/2021 02:00	2883600	0.71	179.917	10.783	1007.394	
12/12/2021 03:00	2887200	0.703	180.618	10.566	1007.219	
12/12/2021 04:00	2890800	0.703	180.564	10.783	1006.976	
12/12/2021 05:00	2894400	0.705	180.405	10.62	1006.642	
12/12/2021 06:00	2898000	0.713	179.563	10.783	1006.718	
12/12/2021 07:00	2901600	0.696	181.289	10.783	1005.908	
12/12/2021 08:00	2905200	0.703	180.569	10.729	1005.356	
12/12/2021 09:00	2908800	0.702	180.695	10.783	1004.784	
12/12/2021 10:00	2912400	0.699	180.943	10.729	1005.212	

WTP-BH087						
Date and Time	Elapsed Time (Seconds)	Corrected Level Depth To Water (mbgl)	Corrected Pressure (mBar)	Temperature (C)	Barometric Pressure (mBar)	Manual Dip Reading (mbgl)
12/12/2021 11:00	2916000	0.706	180.3	10.729	1005.053	
12/12/2021 12:00	2919600	0.704	180.463	10.837	1004.341	
12/12/2021 13:00	2923200	0.698	181.049	10.729	1003.388	
12/12/2021 14:00	2926800	0.701	180.808	10.783	1002.152	
12/12/2021 15:00	2930400	0.704	180.522	10.566	1001.477	
12/12/2021 16:00	2934000	0.696	181.296	10.62	1000.37	
12/12/2021 17:00	2937600	0.697	181.187	10.566	998.979	
12/12/2021 18:00	2941200	0.707	180.139	10.783	999.959	
12/12/2021 19:00	2944800	0.719	179.047	10.62	1000.673	
12/12/2021 20:00	2948400	0.745	176.501	10.62	1004.364	
12/12/2021 21:00	2952000	0.739	177.026	10.566	1006.117	
12/12/2021 22:00	2955600	0.73	177.907	10.783	1008.03	
12/12/2021 23:00	2959200	0.732	177.764	10.783	1009.089	
13/12/2021 00:00	2962800	0.727	178.264	10.783	1009.505	
13/12/2021 01:00	2966400	0.737	177.209	10.783	1010.56	
13/12/2021 02:00	2970000	0.724	178.496	10.729	1011.208	
13/12/2021 03:00	2973600	0.736	177.387	10.675	1011.733	
13/12/2021 04:00	2977200	0.732	177.723	10.566	1012.289	
13/12/2021 05:00	2980800	0.734	177.587	10.729	1012.689	
13/12/2021 06:00	2984400	0.73	177.97	10.729	1013.222	
13/12/2021 07:00	2988000	0.73	177.902	10.675	1013.621	
13/12/2021 08:00	2991600	0.723	178.584	10.62	1014.302	
13/12/2021 09:00	2995200	0.734	177.507	10.783	1014.955	
13/12/2021 10:00	2998800	0.735	177.405	10.729	1015.504	
13/12/2021 11:00	3002400	0.739	177.047	10.566	1016.055	
13/12/2021 12:00	3006000	0.731	177.814	10.566	1016.319	
13/12/2021 13:00	3009600	0.73	177.979	10.729	1015.503	
13/12/2021 14:00	3013200	0.724	178.555	10.62	1015.131	
13/12/2021 15:00	3016800	0.729	178.057	10.675	1015.298	
13/12/2021 16:00	3020400	0.728	178.131	10.62	1015.327	
13/12/2021 17:00	3024000	0.738	177.144	10.566	1016.645	
13/12/2021 18:00	3027600	0.742	176.706	10.783	1017.131	
13/12/2021 19:00	3031200	0.746	176.344	10.729	1017.939	
13/12/2021 20:00	3034800	0.737	177.203	10.675	1018.327	
13/12/2021 21:00	3038400	0.741	176.806	10.566	1018.471	
13/12/2021 22:00	3042000	0.746	176.384	10.62	1019.02	
13/12/2021 23:00	3045600	0.738	177.135	10.566	1018.372	
14/12/2021 00:00	3049200	0.74	176.921	10.729	1018.621	
14/12/2021 01:00	3052800	0.744	176.517	10.512	1018.52	
14/12/2021 02:00	3056400	0.74	176.948	10.62	1018.57	
14/12/2021 03:00	3060000	0.743	176.628	10.729	1018.57	
14/12/2021 04:00	3063600	0.737	177.214	10.566	1018.521	
14/12/2021 05:00	3067200	0.738	177.153	10.62	1018.823	
14/12/2021 06:00	3070800	0.738	177.1	10.675	1018.773	
14/12/2021 07:00	3074400	0.746	176.335	10.729	1018.978	

WTP-BH087						
Date and Time	Elapsed Time (Seconds)	Corrected Level Depth To Water (mbgl)	Corrected Pressure (mBar)	Temperature (C)	Barometric Pressure (mBar)	Manual Dip Reading (mbgl)
14/12/2021 08:00	3078000	0.75	175.929	10.512	1018.88	
14/12/2021 09:00	3081600	0.739	177.005	10.62	1018.971	
14/12/2021 10:00	3085200	0.741	176.812	10.675	1018.833	
14/12/2021 11:00	3088800	0.738	177.144	10.675	1018.615	
14/12/2021 12:00	3092400	0.735	177.419	10.512	1018.305	
14/12/2021 13:00	3096000	0.738	177.163	10.512	1018.103	
14/12/2021 14:00	3099600	0.735	177.459	10.566	1017.933	
14/12/2021 15:00	3103200	0.736	177.35	10.675	1017.379	
14/12/2021 16:00	3106800	0.738	177.16	10.62	1017.328	
14/12/2021 17:00	3110400	0.734	177.495	10.62	1016.878	
14/12/2021 18:00	3114000	0.737	177.271	10.512	1017.194	
14/12/2021 19:00	3117600	0.739	177.066	10.566	1017.526	
14/12/2021 20:00	3121200	0.74	176.968	10.62	1017.749	
14/12/2021 21:00	3124800	0.755	175.519	10.566	1018.728	
14/12/2021 22:00	3128400	0.74	176.961	10.566	1018.546	
14/12/2021 23:00	3132000	0.751	175.853	10.675	1018.761	
15/12/2021 00:00	3135600	0.73	177.949	10.512	1018.233	
15/12/2021 01:00	3139200	0.739	177.091	10.566	1018.53	
15/12/2021 02:00	3142800	0.735	177.444	10.512	1018.165	
15/12/2021 03:00	3146400	0.742	176.771	10.729	1019	
15/12/2021 04:00	3150000	0.749	176.096	10.512	1019.628	
15/12/2021 05:00	3153600	0.759	175.12	10.566	1019.585	
15/12/2021 06:00	3157200	0.745	176.427	10.675	1020.134	
15/12/2021 07:00	3160800	0.748	176.162	10.62	1020.387	
15/12/2021 08:00	3164400	0.745	176.485	10.566	1020.739	
15/12/2021 09:00	3168000	0.757	175.324	10.729	1021.363	
15/12/2021 10:00	3171600	0.754	175.573	10.566	1021.994	
15/12/2021 11:00	3175200	0.75	175.936	10.675	1022.456	
15/12/2021 12:00	3178800	0.755	175.508	10.566	1022.631	
15/12/2021 13:00	3182400	0.74	176.92	10.566	1022.249	
15/12/2021 14:00	3186000	0.751	175.882	10.62	1022.269	
15/12/2021 15:00	3189600	0.743	176.631	10.62	1022.321	
15/12/2021 16:00	3193200	0.746	176.318	10.62	1022.863	
15/12/2021 17:00	3196800	0.742	176.787	10.458	1022.932	
15/12/2021 18:00	3200400	0.75	176.008	10.62	1023.86	
15/12/2021 19:00	3204000	0.744	176.586	10.512	1024.403	
15/12/2021 20:00	3207600	0.747	176.238	10.458	1025.198	
15/12/2021 21:00	3211200	0.74	176.928	10.458	1025.423	
15/12/2021 22:00	3214800	0.745	176.509	10.458	1025.842	
15/12/2021 23:00	3218400	0.746	176.351	10.458	1026.115	
16/12/2021 00:00	3222000	0.753	175.652	10.566	1026.379	
16/12/2021 01:00	3225600	0.751	175.832	10.512	1026.874	
16/12/2021 02:00	3229200	0.754	175.595	10.62	1027.02	
16/12/2021 03:00	3232800	0.756	175.338	10.566	1027.609	
16/12/2021 04:00	3236400	0.749	176.037	10.566	1028.054	

WTP-BH087						
Date and Time	Elapsed Time (Seconds)	Corrected Level Depth To Water (mbgl)	Corrected Pressure (mBar)	Temperature (C)	Barometric Pressure (mBar)	Manual Dip Reading (mbgl)
16/12/2021 05:00	3240000	0.752	175.748	10.566	1028.229	
16/12/2021 06:00	3243600	0.752	175.73	10.62	1028.603	
16/12/2021 07:00	3247200	0.751	175.917	10.512	1028.964	
16/12/2021 08:00	3250800	0.749	176.067	10.62	1029.41	
16/12/2021 09:00	3254400	0.757	175.28	10.62	1030.426	
16/12/2021 10:00	3258000	0.755	175.436	10.62	1031.071	
16/12/2021 11:00	3261600	0.758	175.199	10.62	1031.88	
16/12/2021 12:00	3265200	0.752	175.813	10.458	1031.803	
16/12/2021 13:00	3268800	0.747	176.311	10.62	1031.57	
16/12/2021 14:00	3272400	0.743	176.635	10.512	1031.451	
16/12/2021 15:00	3276000	0.736	177.302	10.566	1031.483	
16/12/2021 16:00	3279600	0.739	177.003	10.349	1031.963	
16/12/2021 17:00	3283200	0.75	175.992	10.403	1031.842	
16/12/2021 18:00	3286800	0.746	176.389	10.566	1032.052	
16/12/2021 19:00	3290400	0.761	174.924	10.349	1032.783	
16/12/2021 20:00	3294000	0.745	176.488	10.566	1032.525	
16/12/2021 21:00	3297600	0.753	175.629	10.566	1033.041	
16/12/2021 22:00	3301200	0.756	175.409	10.566	1033.605	
16/12/2021 23:00	3304800	0.752	175.772	10.566	1033.699	
17/12/2021 00:00	3308400	0.752	175.742	10.566	1034.53	
17/12/2021 01:00	3312000	0.752	175.739	10.349	1033.914	
17/12/2021 02:00	3315600	0.752	175.82	10.566	1034.109	
17/12/2021 03:00	3319200	0.762	174.832	10.349	1034.706	
17/12/2021 04:00	3322800	0.757	175.311	10.566	1034.504	
17/12/2021 05:00	3326400	0.76	175.017	10.566	1034.454	
17/12/2021 06:00	3330000	0.759	175.067	10.566	1034.404	
17/12/2021 07:00	3333600	0.764	174.6	10.349	1034.709	
17/12/2021 08:00	3337200	0.754	175.584	10.566	1033.773	
17/12/2021 09:00	3340800	0.755	175.492	10.512	1034.425	
17/12/2021 10:00	3344400	0.758	175.155	10.349	1034.612	
17/12/2021 11:00	3348000	0.753	175.686	10.566	1034.357	
17/12/2021 12:00	3351600	0.753	175.649	10.458	1034.256	
17/12/2021 13:00	3355200	0.76	175.026	10.403	1033.837	
17/12/2021 14:00	3358800	0.748	176.198	10.566	1033.502	
17/12/2021 15:00	3362400	0.753	175.705	10.512	1033.182	
17/12/2021 16:00	3366000	0.743	176.628	10.566	1033.186	
17/12/2021 17:00	3369600	0.741	176.82	10.512	1032.639	
17/12/2021 18:00	3373200	0.752	175.752	10.349	1033.672	
17/12/2021 19:00	3376800	0.749	176.05	10.349	1033.718	
17/12/2021 20:00	3380400	0.749	176.073	10.512	1033.501	
17/12/2021 21:00	3384000	0.751	175.85	10.349	1033.688	
17/12/2021 22:00	3387600	0.749	176.036	10.512	1033.537	
17/12/2021 23:00	3391200	0.745	176.463	10.403	1033.888	
18/12/2021 00:00	3394800	0.741	176.843	10.295	1033.141	
18/12/2021 01:00	3398400	0.748	176.135	10.512	1033.553	

WTP-BH087						
Date and Time	Elapsed Time (Seconds)	Corrected Level Depth To Water (mbgl)	Corrected Pressure (mBar)	Temperature (C)	Barometric Pressure (mBar)	Manual Dip Reading (mbgl)
18/12/2021 02:00	3402000	0.743	176.687	10.566	1032.784	
18/12/2021 03:00	3405600	0.749	176.104	10.512	1032.668	
18/12/2021 04:00	3409200	0.747	176.242	10.403	1032.506	
18/12/2021 05:00	3412800	0.746	176.39	10.512	1032.153	
18/12/2021 06:00	3416400	0.75	175.926	10.403	1032.479	
18/12/2021 07:00	3420000	0.749	176.045	10.295	1032.451	
18/12/2021 08:00	3423600	0.748	176.142	10.458	1032.39	
18/12/2021 09:00	3427200	0.757	175.322	10.512	1032.764	
18/12/2021 10:00	3430800	0.761	174.917	10.512	1032.94	
18/12/2021 11:00	3434400	0.754	175.598	10.403	1032.807	
18/12/2021 12:00	3438000	0.753	175.674	10.458	1032.4	
18/12/2021 13:00	3441600	0.743	176.686	10.512	1031.858	
18/12/2021 14:00	3445200	0.755	175.491	10.512	1031.679	
18/12/2021 15:00	3448800	0.746	176.4	10.512	1031.113	
18/12/2021 16:00	3452400	0.742	176.802	10.512	1031.284	
18/12/2021 17:00	3456000	0.738	177.126	10.403	1031.508	
18/12/2021 18:00	3459600	0.752	175.754	10.295	1031.484	
18/12/2021 19:00	3463200	0.757	175.27	10.295	1031.624	
18/12/2021 20:00	3466800	0.752	175.764	10.458	1031.967	
18/12/2021 21:00	3470400	0.752	175.746	10.512	1031.996	
18/12/2021 22:00	3474000	0.748	176.119	10.512	1031.852	
18/12/2021 23:00	3477600	0.748	176.169	10.512	1032.031	
19/12/2021 00:00	3481200	0.751	175.911	10.458	1031.705	
19/12/2021 01:00	3484800	0.748	176.159	10.458	1031.686	
19/12/2021 02:00	3488400	0.747	176.285	10.295	1031.524	
19/12/2021 03:00	3492000	0.75	176.019	10.458	1031.369	
19/12/2021 04:00	3495600	0.746	176.382	10.458	1030.662	
19/12/2021 05:00	3499200	0.753	175.719	10.458	1031.211	
19/12/2021 06:00	3502800	0.754	175.538	10.458	1030.704	
19/12/2021 07:00	3506400	0.756	175.39	10.458	1030.853	
19/12/2021 08:00	3510000	0.754	175.55	10.458	1030.35	
19/12/2021 09:00	3513600	0.757	175.323	10.458	1030.805	
19/12/2021 10:00	3517200	0.752	175.773	10.295	1030.778	
19/12/2021 11:00	3520800	0.758	175.228	10.24	1030.853	
19/12/2021 12:00	3524400	0.754	175.599	10.295	1029.807	
19/12/2021 13:00	3528000	0.738	177.166	10.295	1028.583	
19/12/2021 14:00	3531600	0.734	177.49	10.403	1027.481	
19/12/2021 15:00	3535200	0.737	177.273	10.403	1027.241	
19/12/2021 16:00	3538800	0.744	176.52	10.349	1027.182	
19/12/2021 17:00	3542400	0.755	175.475	10.349	1027.31	
19/12/2021 18:00	3546000	0.75	175.979	10.295	1026.795	
19/12/2021 19:00	3549600	0.754	175.573	10.349	1026.64	
19/12/2021 20:00	3553200	0.76	174.997	10.349	1026.872	
19/12/2021 21:00	3556800	0.756	175.358	10.295	1026.5	
19/12/2021 22:00	3560400	0.75	176.014	10.403	1026.326	

WTP-BH087						
Date and Time	Elapsed Time (Seconds)	Corrected Level Depth To Water (mbgl)	Corrected Pressure (mBar)	Temperature (C)	Barometric Pressure (mBar)	Manual Dip Reading (mbgl)
19/12/2021 23:00	3564000	0.743	176.672	10.349	1025.427	
20/12/2021 00:00	3567600	0.753	175.631	10.458	1025.69	
20/12/2021 01:00	3571200	0.749	176.068	10.349	1025	
20/12/2021 02:00	3574800	0.748	176.151	10.295	1024.791	
20/12/2021 03:00	3578400	0.752	175.736	10.295	1024.405	
20/12/2021 04:00	3582000	0.746	176.361	10.295	1024.124	
20/12/2021 05:00	3585600	0.747	176.302	10.24	1023.484	
20/12/2021 06:00	3589200	0.754	175.551	10.349	1023.801	
20/12/2021 07:00	3592800	0.751	175.872	10.403	1023.492	
20/12/2021 08:00	3596400	0.753	175.658	10.349	1023.464	
20/12/2021 09:00	3600000	0.756	175.364	10.24	1023.392	
20/12/2021 10:00	3603600	0.75	176	10.403	1023.02	
20/12/2021 11:00	3607200	0.76	175.034	10.24	1023.378	
20/12/2021 12:00	3610800	0.75	175.945	10.349	1023.063	
20/12/2021 13:00	3614400	0.752	175.786	10.349	1022.421	
20/12/2021 14:00	3618000	0.743	176.628	10.349	1021.693	
20/12/2021 15:00	3621600	0.752	175.762	10.24	1021.048	
20/12/2021 16:00	3625200	0.749	176.048	10.349	1021.129	
20/12/2021 17:00	3628800	0.742	176.748	10.403	1020.898	
20/12/2021 18:00	3632400	0.757	175.289	10.349	1021.087	
20/12/2021 19:00	3636000	0.754	175.558	10.295	1021.264	
20/12/2021 20:00	3639600	0.752	175.755	10.295	1020.495	
20/12/2021 21:00	3643200	0.755	175.433	10.24	1020.233	
20/12/2021 22:00	3646800	0.754	175.592	10.349	1019.982	
20/12/2021 23:00	3650400	0.748	176.184	10.403	1019.631	
21/12/2021 00:00	3654000	0.752	175.753	10.132	1019.431	
21/12/2021 01:00	3657600	0.749	176.022	10.349	1018.98	
21/12/2021 02:00	3661200	0.741	176.865	10.132	1018.434	
21/12/2021 03:00	3664800	0.751	175.887	10.24	1017.832	
21/12/2021 04:00	3668400	0.745	176.47	10.349	1017.387	
21/12/2021 05:00	3672000	0.748	176.131	10.295	1017.142	
21/12/2021 06:00	3675600	0.756	175.347	10.186	1016.758	
21/12/2021 07:00	3679200	0.747	176.249	10.077	1016.062	
21/12/2021 08:00	3682800	0.751	175.868	10.295	1016.375	
21/12/2021 09:00	3686400	0.757	175.324	10.349	1016.13	
21/12/2021 10:00	3690000	0.751	175.826	10.349	1016.086	
21/12/2021 11:00	3693600	0.755	175.471	10.403	1016.337	
21/12/2021 12:00	3697200	0.754	175.585	10.349	1015.296	
21/12/2021 13:00	3700800	0.743	176.659	10.077	1014.393	
21/12/2021 14:00	3704400	0.743	176.636	10.403	1013.456	
21/12/2021 15:00	3708000	0.748	176.179	10.24	1013.305	
21/12/2021 16:00	3711600	0.754	175.626	10.132	1013.491	
21/12/2021 17:00	3715200	0.745	176.442	10.132	1013.019	
21/12/2021 18:00	3718800	0.761	174.867	10.132	1012.877	
21/12/2021 19:00	3722400	0.755	175.456	10.403	1013.147	

WTP-BH087						
Date and Time	Elapsed Time (Seconds)	Corrected Level Depth To Water (mbgl)	Corrected Pressure (mBar)	Temperature (C)	Barometric Pressure (mBar)	Manual Dip Reading (mbgl)
21/12/2021 20:00	3726000	0.752	175.806	10.349	1013.129	
21/12/2021 21:00	3729600	0.756	175.386	10.24	1012.496	
21/12/2021 22:00	3733200	0.756	175.352	10.295	1012.083	
21/12/2021 23:00	3736800	0.747	176.236	10.077	1011.382	
22/12/2021 00:00	3740400	0.744	176.573	10.295	1010.748	
22/12/2021 01:00	3744000	0.751	175.831	10.349	1010.242	
22/12/2021 02:00	3747600	0.742	176.774	10.295	1010.204	
22/12/2021 03:00	3751200	0.745	176.423	10.077	1009.02	
22/12/2021 04:00	3754800	0.741	176.868	10.295	1007.706	
22/12/2021 05:00	3758400	0.741	176.809	10.349	1006.86	
22/12/2021 06:00	3762000	0.742	176.72	10.295	1006.48	
22/12/2021 07:00	3765600	0.733	177.681	10.295	1005.061	
22/12/2021 08:00	3769200	0.734	177.516	10.295	1005.111	
22/12/2021 09:00	3772800	0.728	178.127	10.132	1004.237	
22/12/2021 10:00	3776400	0.725	178.44	10.295	1003.5	
22/12/2021 11:00	3780000	0.719	178.977	10.24	1002.609	
22/12/2021 12:00	3783600	0.723	178.661	10.24	1002.352	
22/12/2021 13:00	3787200	0.721	178.793	10.349	1001.099	
22/12/2021 14:00	3790800	0.724	178.525	10.132	1000.634	
22/12/2021 15:00	3794400	0.716	179.313	10.186	1000.086	
22/12/2021 16:00	3798000	0.725	178.423	10.132	999.362	
22/12/2021 17:00	3801600	0.718	179.131	10.24	999.02	
22/12/2021 18:00	3805200	0.729	178.019	10.295	998.77	
22/12/2021 19:00	3808800	0.731	177.794	10.186	998.629	
22/12/2021 20:00	3812400	0.734	177.587	10.132	998.137	
22/12/2021 21:00	3816000	0.722	178.74	10.24	997.235	
22/12/2021 22:00	3819600	0.733	177.62	10.349	997.577	
22/12/2021 23:00	3823200	0.729	178.057	10.077	996.625	
23/12/2021 00:00	3826800	0.726	178.279	10.077	996.175	
23/12/2021 01:00	3830400	0.725	178.451	10.295	995.132	
23/12/2021 02:00	3834000	0.725	178.417	10.077	994.891	
23/12/2021 03:00	3837600	0.717	179.193	10.24	993.348	
23/12/2021 04:00	3841200	0.719	179.033	10.24	992.707	
23/12/2021 05:00	3844800	0.727	178.179	10.077	991.924	
23/12/2021 06:00	3848400	0.722	178.668	10.349	991.492	
23/12/2021 07:00	3852000	0.741	176.817	10.24	992.862	
23/12/2021 08:00	3855600	0.752	175.727	10.24	994.181	
23/12/2021 09:00	3859200	0.742	176.737	10.132	994.751	
23/12/2021 10:00	3862800	0.743	176.703	10.295	995.735	
23/12/2021 11:00	3866400	0.739	177.085	10.295	995.926	
23/12/2021 12:00	3870000	0.743	176.659	10.295	996.352	
23/12/2021 13:00	3873600	0.744	176.569	10.349	995.995	
23/12/2021 14:00	3877200	0.748	176.194	10.295	995.671	
23/12/2021 15:00	3880800	0.74	176.972	10.077	995.535	
23/12/2021 16:00	3884400	0.742	176.75	10.023	996.089	

WTP-BH087						
Date and Time	Elapsed Time (Seconds)	Corrected Level Depth To Water (mbgl)	Corrected Pressure (mBar)	Temperature (C)	Barometric Pressure (mBar)	Manual Dip Reading (mbgl)
23/12/2021 17:00	3888000	0.75	175.975	10.186	996.899	
23/12/2021 18:00	3891600	0.741	176.829	10.295	996.525	
23/12/2021 19:00	3895200	0.744	176.527	10.295	997.171	
23/12/2021 20:00	3898800	0.745	176.508	10.295	997.19	
23/12/2021 21:00	3902400	0.734	177.557	10.023	997.114	
23/12/2021 22:00	3906000	0.744	176.511	10.023	997.359	
23/12/2021 23:00	3909600	0.735	177.448	10.295	996.135	
24/12/2021 00:00	3913200	0.733	177.612	10.295	995.742	
24/12/2021 01:00	3916800	0.728	178.173	10.186	995.388	
24/12/2021 02:00	3920400	0.738	177.113	10.24	995.314	
24/12/2021 03:00	3924000	0.734	177.561	10.132	994.27	
24/12/2021 04:00	3927600	0.738	177.139	10.132	993.433	
24/12/2021 05:00	3931200	0.734	177.509	10.295	992.525	
24/12/2021 06:00	3934800	0.726	178.288	10.023	991.575	
24/12/2021 07:00	3938400	0.733	177.606	10.132	991.02	
24/12/2021 08:00	3942000	0.738	177.101	10.023	990.815	
24/12/2021 09:00	3945600	0.737	177.281	10.24	990.681	
24/12/2021 10:00	3949200	0.74	176.995	10.295	990.062	
24/12/2021 11:00	3952800	0.743	176.697	10.186	989.994	
24/12/2021 12:00	3956400	0.734	177.534	10.077	989.936	
24/12/2021 13:00	3960000	0.714	179.522	10.295	989.596	
24/12/2021 14:00	3963600	0.718	179.099	10.295	989.79	
24/12/2021 15:00	3967200	0.71	179.873	10.295	989.703	
24/12/2021 16:00	3970800	0.708	180.102	10.186	990.253	
24/12/2021 17:00	3974400	0.72	178.943	10.295	989.946	
24/12/2021 18:00	3978000	0.716	179.304	9.968	990.204	
24/12/2021 19:00	3981600	0.723	178.649	10.295	990.468	
24/12/2021 20:00	3985200	0.718	179.152	10.24	990.413	
24/12/2021 21:00	3988800	0.713	179.582	10.132	990.074	
24/12/2021 22:00	3992400	0.721	178.764	10.24	989.885	
24/12/2021 23:00	3996000	0.717	179.237	10.186	989.285	
25/12/2021 00:00	3999600	0.721	178.818	10.186	989.476	
25/12/2021 01:00	4003200	0.724	178.519	10.186	989.431	
25/12/2021 02:00	4006800	0.726	178.336	10.132	989.26	
25/12/2021 03:00	4010400	0.714	179.469	10.186	988.481	
25/12/2021 04:00	4014000	0.715	179.407	10.132	988.189	
25/12/2021 05:00	4017600	0.716	179.329	10.24	988.06	
25/12/2021 06:00	4021200	0.705	180.404	10.186	987.776	
25/12/2021 07:00	4024800	0.713	179.563	9.968	987.999	
25/12/2021 08:00	4028400	0.705	180.337	10.077	987.591	
25/12/2021 09:00	4032000	0.72	178.897	10.132	988.699	
25/12/2021 10:00	4035600	0.714	179.517	10.24	988.33	
25/12/2021 11:00	4039200	0.715	179.405	10.077	988.294	
25/12/2021 12:00	4042800	0.713	179.59	10.132	988.235	
25/12/2021 13:00	4046400	0.704	180.452	10.186	987.727	

WTP-BH087						
Date and Time	Elapsed Time (Seconds)	Corrected Level Depth To Water (mbgl)	Corrected Pressure (mBar)	Temperature (C)	Barometric Pressure (mBar)	Manual Dip Reading (mbgl)
25/12/2021 14:00	4050000	0.703	180.596	10.24	987.595	
25/12/2021 15:00	4053600	0.702	180.662	10.023	987.597	
25/12/2021 16:00	4057200	0.7	180.851	10.24	987.569	
25/12/2021 17:00	4060800	0.696	181.279	10.132	988.034	
25/12/2021 18:00	4064400	0.7	180.821	10.186	988.045	
25/12/2021 19:00	4068000	0.711	179.754	10.24	988.78	
25/12/2021 20:00	4071600	0.709	180.03	10.186	988.722	
25/12/2021 21:00	4075200	0.704	180.484	9.968	988.68	
25/12/2021 22:00	4078800	0.706	180.25	9.968	988.456	
25/12/2021 23:00	4082400	0.704	180.506	10.023	988.899	
26/12/2021 00:00	4086000	0.692	181.623	10.24	988.514	
26/12/2021 01:00	4089600	0.709	180.002	9.968	988.934	
26/12/2021 02:00	4093200	0.707	180.159	10.24	989.176	
26/12/2021 03:00	4096800	0.708	180.118	10.077	989.642	
26/12/2021 04:00	4100400	0.711	179.812	10.077	989.719	
26/12/2021 05:00	4104000	0.704	180.51	10.132	989.719	
26/12/2021 06:00	4107600	0.697	181.199	10.132	990.06	
26/12/2021 07:00	4111200	0.711	179.825	10.023	990.61	
26/12/2021 08:00	4114800	0.707	180.179	10.132	990.622	
26/12/2021 09:00	4118400	0.709	179.941	10.023	991.066	
26/12/2021 10:00	4122000	0.71	179.854	10.132	991.519	
26/12/2021 11:00	4125600	0.706	180.314	10.132	991.861	
26/12/2021 12:00	4129200	0.701	180.81	10.186	991.72	
26/12/2021 13:00	4132800	0.677	183.077	10.132	991.387	
26/12/2021 14:00	4136400	0.677	183.109	9.914	991.654	
26/12/2021 15:00	4140000	0.671	183.752	10.077	991.045	
26/12/2021 16:00	4143600	0.675	183.318	9.914	991.216	
26/12/2021 17:00	4147200	0.671	183.699	9.968	991.189	
26/12/2021 18:00	4150800	0.669	183.924	9.914	990.953	
26/12/2021 19:00	4154400	0.672	183.589	10.023	990.51	
26/12/2021 20:00	4158000	0.671	183.757	9.968	989.872	
26/12/2021 21:00	4161600	0.674	183.461	10.077	989.619	
26/12/2021 22:00	4165200	0.681	182.75	9.968	989.048	
26/12/2021 23:00	4168800	0.683	182.569	10.132	988.69	
27/12/2021 00:00	4172400	0.676	183.237	9.914	988.205	
27/12/2021 01:00	4176000	0.682	182.668	10.132	987.331	
27/12/2021 02:00	4179600	0.674	183.378	10.186	986.06	
27/12/2021 03:00	4183200	0.681	182.722	10.077	985.549	
27/12/2021 04:00	4186800	0.69	181.872	9.914	984.648	
27/12/2021 05:00	4190400	0.691	181.709	10.077	984.043	
27/12/2021 06:00	4194000	0.701	180.775	9.968	983.467	
27/12/2021 07:00	4197600	0.696	181.235	9.914	982.422	
27/12/2021 08:00	4201200	0.692	181.63	9.914	981.799	
27/12/2021 09:00	4204800	0.708	180.084	10.077	982.462	
27/12/2021 10:00	4208400	0.705	180.409	9.914	981.989	

WTP-BH087						
Date and Time	Elapsed Time (Seconds)	Corrected Level Depth To Water (mbgl)	Corrected Pressure (mBar)	Temperature (C)	Barometric Pressure (mBar)	Manual Dip Reading (mbgl)
27/12/2021 11:00	4212000	0.704	180.475	10.077	981.728	
27/12/2021 12:00	4215600	0.693	181.532	10.132	980.339	
27/12/2021 13:00	4219200	0.705	180.41	10.077	979.503	
27/12/2021 14:00	4222800	0.707	180.207	10.077	979.363	
27/12/2021 15:00	4226400	0.706	180.26	10.132	978.748	
27/12/2021 16:00	4230000	0.717	179.16	9.914	980.033	
27/12/2021 17:00	4233600	0.716	179.338	9.914	980.083	
27/12/2021 18:00	4237200	0.716	179.289	9.914	980.476	
27/12/2021 19:00	4240800	0.726	178.288	10.077	981.625	
27/12/2021 20:00	4244400	0.719	179.017	10.077	981.125	
27/12/2021 21:00	4248000	0.723	178.615	9.968	981.275	
27/12/2021 22:00	4251600	0.722	178.708	9.859	981.618	
27/12/2021 23:00	4255200	0.72	178.95	10.023	982.211	
28/12/2021 00:00	4258800	0.723	178.607	9.859	981.834	
28/12/2021 01:00	4262400	0.716	179.35	10.077	981.364	
28/12/2021 02:00	4266000	0.712	179.695	10.023	980.321	
28/12/2021 03:00	4269600	0.717	179.163	10.077	980.521	
28/12/2021 04:00	4273200	0.696	181.216	10.077	980.758	
28/12/2021 05:00	4276800	0.681	182.755	10.077	981.738	
28/12/2021 06:00	4280400	0.671	183.663	10.077	982.662	
28/12/2021 07:00	4284000	0.669	183.879	10.132	984.518	
28/12/2021 08:00	4287600	0.682	182.65	10.077	987.11	
28/12/2021 09:00	4291200	0.674	183.384	10.132	989.135	
28/12/2021 10:00	4294800	0.663	184.447	9.805	990.179	
28/12/2021 11:00	4298400	0.674	183.441	10.132	991.596	
28/12/2021 12:00	4302000	0.678	183.061	10.132	992.778	
28/12/2021 13:00	4305600	0.681	182.706	10.132	993.133	
28/12/2021 14:00	4309200	0.677	183.139	9.805	993.661	
28/12/2021 15:00	4312800	0.681	182.722	9.859	994.319	
28/12/2021 16:00	4316400	0.681	182.729	10.132	994.483	
28/12/2021 17:00	4320000	0.695	181.326	10.132	995.314	
28/12/2021 18:00	4323600	0.698	181.045	10.132	995.137	
28/12/2021 19:00	4327200	0.69	181.846	9.805	994.611	
28/12/2021 20:00	4330800	0.686	182.199	9.968	994.292	
28/12/2021 21:00	4334400	0.685	182.324	9.968	994.855	
28/12/2021 22:00	4338000	0.687	182.15	9.805	993.85	
28/12/2021 23:00	4341600	0.692	181.661	10.132	993.376	
29/12/2021 00:00	4345200	0.688	182.03	10.023	992.526	
29/12/2021 01:00	4348800	0.697	181.118	9.805	992.019	
29/12/2021 02:00	4352400	0.691	181.794	9.859	990.783	
29/12/2021 03:00	4356000	0.692	181.63	10.077	989.503	
29/12/2021 04:00	4359600	0.665	184.259	9.968	987.424	
29/12/2021 05:00	4363200	0.657	185.098	10.132	985.245	
29/12/2021 06:00	4366800	0.657	185.07	10.077	984.117	
29/12/2021 07:00	4370400	0.672	183.612	10.132	985.014	

WTP-BH087						
Date and Time	Elapsed Time (Seconds)	Corrected Level Depth To Water (mbgl)	Corrected Pressure (mBar)	Temperature (C)	Barometric Pressure (mBar)	Manual Dip Reading (mbgl)
29/12/2021 08:00	4374000	0.691	181.705	10.132	986.806	
29/12/2021 09:00	4377600	0.691	181.792	10.077	988.769	
29/12/2021 10:00	4381200	0.702	180.686	10.077	991.02	
29/12/2021 11:00	4384800	0.69	181.823	10.132	992.412	
29/12/2021 12:00	4388400	0.696	181.237	10.023	993.32	
29/12/2021 13:00	4392000	0.696	181.292	9.75	994.124	
29/12/2021 14:00	4395600	0.688	182.044	10.132	994.252	
29/12/2021 15:00	4399200	0.678	183.055	9.75	993.849	
29/12/2021 16:00	4402800	0.698	181.107	9.75	994.308	
29/12/2021 17:00	4406400	0.698	181.038	10.077	994.56	
29/12/2021 18:00	4410000	0.691	181.742	10.132	994.44	
29/12/2021 19:00	4413600	0.697	181.152	9.968	994.882	
29/12/2021 20:00	4417200	0.691	181.729	9.805	994.041	
29/12/2021 21:00	4420800	0.692	181.692	10.077	994.249	
29/12/2021 22:00	4424400	0.705	180.344	10.077	995.025	
29/12/2021 23:00	4428000	0.701	180.779	10.023	994.693	
30/12/2021 00:00	4431600	0.705	180.336	10.023	995.022	
30/12/2021 01:00	4435200	0.713	179.582	9.75	995.032	
30/12/2021 02:00	4438800	0.718	179.063	10.077	995.962	
30/12/2021 03:00	4442400	0.707	180.148	10.077	996.022	
30/12/2021 04:00	4446000	0.714	179.485	10.077	997.144	
30/12/2021 05:00	4449600	0.718	179.145	10.023	997.816	
30/12/2021 06:00	4453200	0.71	179.86	10.077	997.455	
30/12/2021 07:00	4456800	0.716	179.324	9.805	997.706	
30/12/2021 08:00	4460400	0.718	179.069	10.077	998.018	
30/12/2021 09:00	4464000	0.723	178.607	9.968	999.373	
30/12/2021 10:00	4467600	0.721	178.816	10.023	999.633	
30/12/2021 11:00	4471200	0.72	178.91	9.968	999.642	
30/12/2021 12:00	4474800	0.716	179.291	10.023	998.929	
30/12/2021 13:00	4478400	0.707	180.187	10.023	999.75	
30/12/2021 14:00	4482000	0.678	183.003	9.968	998.296	
30/12/2021 15:00	4485600	0.676	183.208	9.75	998.847	
30/12/2021 16:00	4489200	0.651	185.658	9.75	997.885	
30/12/2021 17:00	4492800	0.641	186.617	10.077	997.796	
30/12/2021 18:00	4496400	0.635	187.261	10.023	998.4	
30/12/2021 19:00	4500000	0.617	188.979	9.75	997.197	
30/12/2021 20:00	4503600	0.619	188.853	10.077	997.505	
30/12/2021 21:00	4507200	0.61	189.65	10.023	996.583	
30/12/2021 22:00	4510800	0.611	189.582	9.75	996.823	
30/12/2021 23:00	4514400	0.595	191.194	9.968	996.402	
31/12/2021 00:00	4518000	0.593	191.308	10.023	995.841	
31/12/2021 01:00	4521600	0.607	189.97	9.805	996.331	
31/12/2021 02:00	4525200	0.622	188.506	10.077	996.823	
31/12/2021 03:00	4528800	0.634	187.339	9.75	996.662	
31/12/2021 04:00	4532400	0.632	187.561	9.968	996.943	

WTP-BH087						
Date and Time	Elapsed Time (Seconds)	Corrected Level Depth To Water (mbgl)	Corrected Pressure (mBar)	Temperature (C)	Barometric Pressure (mBar)	Manual Dip Reading (mbgl)
31/12/2021 05:00	4536000	0.641	186.646	9.695	997.344	
31/12/2021 06:00	4539600	0.653	185.438	10.077	998.517	
31/12/2021 07:00	4543200	0.659	184.86	9.859	999.049	
31/12/2021 08:00	4546800	0.676	183.179	9.805	1000.833	
31/12/2021 09:00	4550400	0.677	183.106	9.968	1001.856	
31/12/2021 10:00	4554000	0.673	183.547	9.968	1002.217	
31/12/2021 11:00	4557600	0.677	183.129	10.077	1003.688	
31/12/2021 12:00	4561200	0.688	182.03	9.859	1003.939	
31/12/2021 13:00	4564800	0.684	182.44	10.077	1004.263	
31/12/2021 14:00	4568400	0.688	182.09	9.968	1004.704	
31/12/2021 15:00	4572000	0.687	182.11	9.968	1004.341	
31/12/2021 16:00	4575600	0.695	181.323	9.75	1004.28	
31/12/2021 17:00	4579200	0.693	181.565	10.023	1003.638	
31/12/2021 18:00	4582800	0.683	182.53	10.023	1003.016	
31/12/2021 19:00	4586400	0.691	181.734	9.914	1003.217	
31/12/2021 20:00	4590000	0.686	182.269	10.077	1002.144	
31/12/2021 21:00	4593600	0.687	182.176	9.75	1001.252	
31/12/2021 22:00	4597200	0.691	181.744	9.859	1000.219	
31/12/2021 23:00	4600800	0.679	182.9	10.077	999.338	
01/01/2022 00:00	4604400	0.699	180.961	9.75	999.148	
01/01/2022 01:00	4608000	0.685	182.353	9.75	996.954	
01/01/2022 02:00	4611600	0.689	181.964	9.805	995.752	
01/01/2022 03:00	4615200	0.682	182.599	10.077	994.258	
01/01/2022 04:00	4618800	0.693	181.58	9.805	993.847	
01/01/2022 05:00	4622400	0.705	180.409	10.077	993.587	
01/01/2022 06:00	4626000	0.714	179.525	9.805	995.33	
01/01/2022 07:00	4629600	0.723	178.659	9.968	996.573	
01/01/2022 08:00	4633200	0.723	178.597	10.023	997.219	
01/01/2022 09:00	4636800	0.732	177.692	10.077	998.593	
01/01/2022 10:00	4640400	0.725	178.413	9.968	998.994	
01/01/2022 11:00	4644000	0.721	178.836	9.968	999.602	
01/01/2022 12:00	4647600	0.716	179.305	9.805	999.328	
01/01/2022 13:00	4651200	0.713	179.597	9.75	999.368	
01/01/2022 14:00	4654800	0.716	179.274	10.023	998.716	
01/01/2022 15:00	4658400	0.721	178.859	9.914	999.338	
01/01/2022 16:00	4662000	0.718	179.063	10.077	999.97	
01/01/2022 17:00	4665600	0.721	178.851	9.75	1000.228	
01/01/2022 18:00	4669200	0.721	178.764	9.914	1000.578	
01/01/2022 19:00	4672800	0.723	178.593	10.077	1000.44	
01/01/2022 20:00	4676400	0.719	178.974	9.968	1000.723	
01/01/2022 21:00	4680000	0.724	178.559	9.805	1000.531	
01/01/2022 22:00	4683600	0.721	178.855	9.805	1000.006	
01/01/2022 23:00	4687200	0.72	178.924	9.75	1000.04	
02/01/2022 00:00	4690800	0.722	178.704	10.023	999.516	
02/01/2022 01:00	4694400	0.721	178.803	9.695	998.776	

WTP-BH087						
Date and Time	Elapsed Time (Seconds)	Corrected Level Depth To Water (mbgl)	Corrected Pressure (mBar)	Temperature (C)	Barometric Pressure (mBar)	Manual Dip Reading (mbgl)
02/01/2022 02:00	4698000	0.708	180.075	10.023	998.145	
02/01/2022 03:00	4701600	0.715	179.422	9.805	998.18	
02/01/2022 04:00	4705200	0.723	178.623	10.023	997.765	
02/01/2022 05:00	4708800	0.72	178.956	9.968	997.65	
02/01/2022 06:00	4712400	0.723	178.63	10.023	997.071	
02/01/2022 07:00	4716000	0.735	177.406	9.914	997.128	
02/01/2022 08:00	4719600	0.722	178.747	9.968	996.256	
02/01/2022 09:00	4723200	0.728	178.144	10.023	997.328	
02/01/2022 10:00	4726800	0.733	177.632	9.695	997.085	
02/01/2022 11:00	4730400	0.728	178.118	10.023	997.126	
02/01/2022 12:00	4734000	0.725	178.429	10.023	996.471	
02/01/2022 13:00	4737600	0.719	179.033	10.023	996.554	
02/01/2022 14:00	4741200	0.719	178.991	10.023	996.825	
02/01/2022 15:00	4744800	0.715	179.428	10.023	996.96	
02/01/2022 16:00	4748400	0.722	178.714	10.023	997.56	
02/01/2022 17:00	4752000	0.713	179.626	9.805	997.861	
02/01/2022 18:00	4755600	0.712	179.676	9.805	998.041	
02/01/2022 19:00	4759200	0.699	180.924	9.805	998.395	
02/01/2022 20:00	4762800	0.719	178.978	9.695	999.059	
02/01/2022 21:00	4766400	0.713	179.627	9.75	999.223	
02/01/2022 22:00	4770000	0.712	179.73	9.695	999.681	
02/01/2022 23:00	4773600	0.706	180.27	10.023	999.323	
03/01/2022 00:00	4777200	0.713	179.59	9.641	999.695	
03/01/2022 01:00	4780800	0.706	180.297	10.023	999.411	
03/01/2022 02:00	4784400	0.712	179.697	10.023	999.668	
03/01/2022 03:00	4788000	0.714	179.453	10.023	999.111	
03/01/2022 04:00	4791600	0.714	179.532	10.023	998.917	
03/01/2022 05:00	4795200	0.702	180.719	10.023	998.073	
03/01/2022 06:00	4798800	0.708	180.041	9.859	998.26	
03/01/2022 07:00	4802400	0.711	179.786	9.805	997.93	
03/01/2022 08:00	4806000	0.71	179.878	9.695	997.472	
03/01/2022 09:00	4809600	0.712	179.677	9.968	998.073	
03/01/2022 10:00	4813200	0.708	180.088	9.914	997.88	
03/01/2022 11:00	4816800	0.707	180.204	10.023	997.672	
03/01/2022 12:00	4820400	0.703	180.624	9.968	997.355	
03/01/2022 13:00	4824000	0.696	181.243	9.695	996.794	
03/01/2022 14:00	4827600	0.706	180.279	10.023	996.109	
03/01/2022 15:00	4831200	0.691	181.709	9.968	995.241	
03/01/2022 16:00	4834800	0.693	181.554	9.859	993.999	
03/01/2022 17:00	4838400	0.701	180.769	10.023	993.444	
03/01/2022 18:00	4842000	0.704	180.44	10.023	992.628	
03/01/2022 19:00	4845600	0.716	179.318	9.914	993.155	
03/01/2022 20:00	4849200	0.731	177.847	9.859	994.844	
03/01/2022 21:00	4852800	0.739	177.008	10.023	997.32	
03/01/2022 22:00	4856400	0.73	177.957	10.023	998.889	

WTP-BH087						
Date and Time	Elapsed Time (Seconds)	Corrected Level Depth To Water (mbgl)	Corrected Pressure (mBar)	Temperature (C)	Barometric Pressure (mBar)	Manual Dip Reading (mbgl)
03/01/2022 23:00	4860000	0.719	178.977	9.695	999.862	
04/01/2022 00:00	4863600	0.716	179.321	9.914	1000.707	
04/01/2022 01:00	4867200	0.706	180.281	9.805	1001.328	
04/01/2022 02:00	4870800	0.699	180.962	9.75	1001.208	
04/01/2022 03:00	4874400	0.698	181.11	9.968	1002.136	
04/01/2022 04:00	4878000	0.698	181.028	10.023	1002.229	
04/01/2022 05:00	4881600	0.709	179.978	10.023	1003.622	
04/01/2022 06:00	4885200	0.708	180.077	9.641	1004.016	
04/01/2022 07:00	4888800	0.713	179.621	9.641	1004.7	
04/01/2022 08:00	4892400	0.712	179.657	9.914	1004.951	
04/01/2022 09:00	4896000	0.725	178.456	9.968	1006.392	
04/01/2022 10:00	4899600	0.714	179.478	9.968	1006.858	
04/01/2022 11:00	4903200	0.717	179.25	9.914	1007.074	
04/01/2022 12:00	4906800	0.718	179.113	9.859	1007.543	
04/01/2022 13:00	4910400	0.724	178.554	9.968	1008.125	
04/01/2022 14:00	4914000	0.723	178.624	9.641	1008.101	
04/01/2022 15:00	4917600	0.718	179.121	9.968	1007.902	
04/01/2022 16:00	4921200	0.723	178.637	9.695	1008.443	
04/01/2022 17:00	4924800	0.719	178.975	9.968	1008.506	
04/01/2022 18:00	4928400	0.722	178.674	9.914	1009.024	
04/01/2022 19:00	4932000	0.726	178.308	9.914	1009.275	
04/01/2022 20:00	4935600	0.728	178.111	9.641	1010.103	
04/01/2022 21:00	4939200	0.728	178.128	9.641	1010.2	
04/01/2022 22:00	4942800	0.733	177.601	9.914	1010.669	
04/01/2022 23:00	4946400	0.734	177.518	9.914	1010.867	
05/01/2022 00:00	4950000	0.738	177.119	9.914	1010.922	
05/01/2022 01:00	4953600	0.732	177.726	9.641	1010.717	
05/01/2022 02:00	4957200	0.736	177.385	9.75	1010.393	
05/01/2022 03:00	4960800	0.749	176.116	9.968	1011.479	
05/01/2022 04:00	4964400	0.73	177.907	9.968	1011.634	
05/01/2022 05:00	4968000	0.739	177.073	9.859	1011.987	
05/01/2022 06:00	4971600	0.747	176.232	9.914	1012.382	
05/01/2022 07:00	4975200	0.751	175.889	9.968	1013.08	
05/01/2022 08:00	4978800	0.75	175.992	9.641	1013.48	
05/01/2022 09:00	4982400	0.756	175.39	9.695	1014.78	
05/01/2022 10:00	4986000	0.747	176.276	9.695	1015.039	
05/01/2022 11:00	4989600	0.75	175.952	9.914	1015.523	
05/01/2022 12:00	4993200	0.751	175.885	9.968	1015.717	
05/01/2022 13:00	4996800	0.738	177.105	9.968	1015.756	
05/01/2022 14:00	5000400	0.731	177.841	9.968	1015.248	
05/01/2022 15:00	5004000	0.74	176.961	9.859	1015.418	
05/01/2022 16:00	5007600	0.73	177.919	9.968	1015.514	
05/01/2022 17:00	5011200	0.74	176.944	9.695	1015.973	
05/01/2022 18:00	5014800	0.736	177.335	9.968	1016.212	
05/01/2022 19:00	5018400	0.74	176.987	9.805	1015.839	

WTP-BH087						
Date and Time	Elapsed Time (Seconds)	Corrected Level Depth To Water (mbgl)	Corrected Pressure (mBar)	Temperature (C)	Barometric Pressure (mBar)	Manual Dip Reading (mbgl)
05/01/2022 20:00	5022000	0.732	177.719	9.968	1015.828	
05/01/2022 21:00	5025600	0.737	177.222	9.695	1015.123	
05/01/2022 22:00	5029200	0.744	176.531	9.968	1014.269	
05/01/2022 23:00	5032800	0.738	177.155	9.695	1013.473	
06/01/2022 00:00	5036400	0.73	177.965	9.695	1011.748	
06/01/2022 01:00	5040000	0.723	178.627	9.914	1009.987	
06/01/2022 02:00	5043600	0.726	178.289	9.968	1009.421	
06/01/2022 03:00	5047200	0.723	178.658	9.914	1007.667	
06/01/2022 04:00	5050800	0.712	179.705	9.859	1005.12	
06/01/2022 05:00	5054400	0.722	178.741	9.859	1004.367	
06/01/2022 06:00	5058000	0.714	179.525	9.695	1001.717	
06/01/2022 07:00	5061600	0.711	179.817	9.641	1000.04	
06/01/2022 08:00	5065200	0.709	179.988	9.695	998.507	
06/01/2022 09:00	5068800	0.727	178.193	9.641	999.261	
06/01/2022 10:00	5072400	0.716	179.349	9.805	998.94	
06/01/2022 11:00	5076000	0.721	178.818	9.859	998.91	
06/01/2022 12:00	5079600	0.728	178.086	9.859	999.527	
06/01/2022 13:00	5083200	0.723	178.608	9.914	999.589	
06/01/2022 14:00	5086800	0.72	178.948	9.859	999.925	
06/01/2022 15:00	5090400	0.713	179.594	9.75	1000.515	
06/01/2022 16:00	5094000	0.705	180.417	9.914	1000.184	
06/01/2022 17:00	5097600	0.706	180.286	9.914	1000.544	
06/01/2022 18:00	5101200	0.701	180.805	9.859	1001.158	
06/01/2022 19:00	5104800	0.698	181.068	9.914	1001.136	
06/01/2022 20:00	5108400	0.706	180.302	9.859	1001.546	
06/01/2022 21:00	5112000	0.698	181.108	9.914	1001.439	
06/01/2022 22:00	5115600	0.706	180.275	9.859	1002.375	
06/01/2022 23:00	5119200	0.702	180.661	9.968	1002.355	
07/01/2022 00:00	5122800	0.704	180.517	9.859	1002.705	
07/01/2022 01:00	5126400	0.692	181.682	9.914	1002.696	
07/01/2022 02:00	5130000	0.699	180.92	9.586	1002.246	
07/01/2022 03:00	5133600	0.701	180.765	9.805	1003.591	
07/01/2022 04:00	5137200	0.71	179.843	9.859	1003.494	
07/01/2022 05:00	5140800	0.702	180.682	9.859	1003.685	
07/01/2022 06:00	5144400	0.7	180.88	9.805	1004.277	
07/01/2022 07:00	5148000	0.694	181.439	9.914	1003.627	
07/01/2022 08:00	5151600	0.702	180.658	9.859	1003.938	
07/01/2022 09:00	5155200	0.694	181.423	9.805	1004.306	
07/01/2022 10:00	5158800	0.688	182.03	9.914	1003.837	
07/01/2022 11:00	5162400	0.683	182.526	9.914	1003.913	
07/01/2022 12:00	5166000	0.671	183.704	9.859	1004.669	
07/01/2022 13:00	5169600	0.669	183.949	9.859	1006.256	
07/01/2022 14:00	5173200	0.654	185.367	9.859	1006.212	
07/01/2022 15:00	5176800	0.654	185.406	9.914	1006.642	
07/01/2022 16:00	5180400	0.649	185.89	9.805	1006.936	

WTP-BH087						
Date and Time	Elapsed Time (Seconds)	Corrected Level Depth To Water (mbgl)	Corrected Pressure (mBar)	Temperature (C)	Barometric Pressure (mBar)	Manual Dip Reading (mbgl)
07/01/2022 17:00	5184000	0.658	185	9.805	1007.596	
07/01/2022 18:00	5187600	0.658	184.997	9.641	1007.68	
07/01/2022 19:00	5191200	0.664	184.425	9.805	1007.485	
07/01/2022 20:00	5194800	0.663	184.471	9.805	1006.867	
07/01/2022 21:00	5198400	0.668	183.965	9.914	1006.595	
07/01/2022 22:00	5202000	0.66	184.769	9.859	1004.978	
07/01/2022 23:00	5205600	0.657	185.052	9.859	1003.55	
08/01/2022 00:00	5209200	0.665	184.272	9.859	1002.498	
08/01/2022 01:00	5212800	0.664	184.442	9.914	1000.509	
08/01/2022 02:00	5216400	0.655	185.239	9.641	998.053	
08/01/2022 03:00	5220000	0.659	184.884	9.859	996.736	
08/01/2022 04:00	5223600	0.655	185.316	9.805	995.033	
08/01/2022 05:00	5227200	0.661	184.643	9.641	994.299	
08/01/2022 06:00	5230800	0.648	185.996	9.914	992.659	
08/01/2022 07:00	5234400	0.641	186.68	9.859	992.536	
08/01/2022 08:00	5238000	0.602	190.444	9.914	992.332	
08/01/2022 09:00	5241600	0.583	192.303	9.859	992.292	
08/01/2022 10:00	5245200	0.569	193.722	9.859	992.247	
08/01/2022 11:00	5248800	0.573	193.304	9.859	992.436	
08/01/2022 12:00	5252400	0.579	192.682	9.641	992.441	
08/01/2022 13:00	5256000	0.587	191.902	9.859	992.58	
08/01/2022 14:00	5259600	0.598	190.833	9.859	992.504	
08/01/2022 15:00	5263200	0.623	188.43	9.586	993.019	
08/01/2022 16:00	5266800	0.628	187.948	9.859	993.558	
08/01/2022 17:00	5270400	0.639	186.839	9.859	994.552	
08/01/2022 18:00	5274000	0.654	185.333	9.805	994.901	
08/01/2022 19:00	5277600	0.648	185.975	9.805	994.947	
08/01/2022 20:00	5281200	0.645	186.223	9.859	994.939	
08/01/2022 21:00	5284800	0.65	185.758	9.586	995.576	
08/01/2022 22:00	5288400	0.637	187.016	9.859	994.718	
08/01/2022 23:00	5292000	0.642	186.558	9.859	995.749	
09/01/2022 00:00	5295600	0.667	184.072	9.859	995.945	
09/01/2022 01:00	5299200	0.662	184.577	9.859	996.241	
09/01/2022 02:00	5302800	0.66	184.802	9.859	996.131	
09/01/2022 03:00	5306400	0.66	184.784	9.859	996.034	
09/01/2022 04:00	5310000	0.663	184.446	9.641	996.441	
09/01/2022 05:00	5313600	0.669	183.929	9.75	996.753	
09/01/2022 06:00	5317200	0.675	183.311	9.586	997.222	
09/01/2022 07:00	5320800	0.66	184.806	9.859	996.585	
09/01/2022 08:00	5324400	0.667	184.069	9.859	997.093	
09/01/2022 09:00	5328000	0.67	183.828	9.586	997.506	
09/01/2022 10:00	5331600	0.664	184.415	9.859	997.433	
09/01/2022 11:00	5335200	0.658	184.981	9.586	997.497	
09/01/2022 12:00	5338800	0.659	184.857	9.859	997.106	
09/01/2022 13:00	5342400	0.672	183.59	9.805	997.675	

WTP-BH087						
Date and Time	Elapsed Time (Seconds)	Corrected Level Depth To Water (mbgl)	Corrected Pressure (mBar)	Temperature (C)	Barometric Pressure (mBar)	Manual Dip Reading (mbgl)
09/01/2022 14:00	5346000	0.672	183.564	9.75	997.689	
09/01/2022 15:00	5349600	0.683	182.573	9.859	998.246	
09/01/2022 16:00	5353200	0.688	182.054	9.641	998.833	
09/01/2022 17:00	5356800	0.683	182.575	9.75	999.251	
09/01/2022 18:00	5360400	0.691	181.76	9.859	999.745	
09/01/2022 19:00	5364000	0.683	182.546	9.859	999.99	
09/01/2022 20:00	5367600	0.697	181.143	9.859	1000.477	
09/01/2022 21:00	5371200	0.687	182.113	9.586	1000.709	
09/01/2022 22:00	5374800	0.696	181.231	9.859	1001.991	
09/01/2022 23:00	5378400	0.686	182.242	9.859	1002.011	
10/01/2022 00:00	5382000	0.681	182.69	9.805	1002.581	
10/01/2022 01:00	5385600	0.69	181.882	9.695	1003.596	
10/01/2022 02:00	5389200	0.668	183.991	9.75	1002.871	
10/01/2022 03:00	5392800	0.68	182.8	9.805	1003.388	
10/01/2022 04:00	5396400	0.683	182.565	9.805	1003.737	
10/01/2022 05:00	5400000	0.682	182.593	9.641	1003.904	
10/01/2022 06:00	5403600	0.679	182.899	9.859	1004.33	
10/01/2022 07:00	5407200	0.689	181.982	9.805	1005.349	
10/01/2022 08:00	5410800	0.681	182.697	9.695	1005.299	
10/01/2022 09:00	5414400	0.684	182.423	9.75	1006.042	
10/01/2022 10:00	5418000	0.694	181.433	9.695	1007.021	
10/01/2022 11:00	5421600	0.686	182.254	9.805	1007.023	
10/01/2022 12:00	5425200	0.689	181.926	9.805	1007.238	
10/01/2022 13:00	5428800	0.688	182.093	9.75	1007.516	
10/01/2022 14:00	5432400	0.692	181.652	9.75	1008.187	
10/01/2022 15:00	5436000	0.696	181.256	9.641	1009.017	
10/01/2022 16:00	5439600	0.691	181.713	9.859	1010.323	
10/01/2022 17:00	5443200	0.676	183.227	9.805	1011.544	
10/01/2022 18:00	5446800	0.696	181.292	9.586	1013.319	
10/01/2022 19:00	5450400	0.678	182.982	9.531	1014.136	
10/01/2022 20:00	5454000	0.678	183.021	9.805	1014.726	
10/01/2022 21:00	5457600	0.691	181.764	9.641	1016.293	
10/01/2022 22:00	5461200	0.694	181.486	9.586	1017.245	
10/01/2022 23:00	5464800	0.69	181.809	9.586	1018.067	
11/01/2022 00:00	5468400	0.686	182.26	9.805	1018.807	
11/01/2022 01:00	5472000	0.688	182.009	9.805	1019.744	
11/01/2022 02:00	5475600	0.693	181.563	9.75	1020.064	
11/01/2022 03:00	5479200	0.696	181.261	9.805	1020.606	
11/01/2022 04:00	5482800	0.711	179.776	9.75	1021.737	
11/01/2022 05:00	5486400	0.708	180.095	9.695	1021.749	
11/01/2022 06:00	5490000	0.707	180.225	9.805	1022.787	
11/01/2022 07:00	5493600	0.701	180.748	9.805	1023.409	
11/01/2022 08:00	5497200	0.705	180.334	9.75	1024.383	
11/01/2022 09:00	5500800	0.715	179.42	9.586	1025.377	
11/01/2022 10:00	5504400	0.712	179.696	9.531	1026.462	

WTP-BH087						
Date and Time	Elapsed Time (Seconds)	Corrected Level Depth To Water (mbgl)	Corrected Pressure (mBar)	Temperature (C)	Barometric Pressure (mBar)	Manual Dip Reading (mbgl)
11/01/2022 11:00	5508000	0.725	178.443	9.805	1027.544	
11/01/2022 12:00	5511600	0.715	179.436	9.586	1027.306	
11/01/2022 13:00	5515200	0.715	179.429	9.75	1027.577	
11/01/2022 14:00	5518800	0.706	180.317	9.695	1027.593	
11/01/2022 15:00	5522400	0.704	180.497	9.695	1027.985	
11/01/2022 16:00	5526000	0.719	179.048	9.75	1028.645	
11/01/2022 17:00	5529600	0.721	178.773	9.805	1029.275	
11/01/2022 18:00	5533200	0.716	179.338	9.641	1030.392	
11/01/2022 19:00	5536800	0.725	178.442	9.641	1031.058	
11/01/2022 20:00	5540400	0.729	177.997	9.695	1031.858	
11/01/2022 21:00	5544000	0.737	177.23	9.75	1032.981	
11/01/2022 22:00	5547600	0.728	178.169	9.695	1033.06	
11/01/2022 23:00	5551200	0.725	178.406	9.805	1033.99	
12/01/2022 00:00	5554800	0.729	178.057	9.75	1033.87	
12/01/2022 01:00	5558400	0.719	179.019	9.695	1034.155	
12/01/2022 02:00	5562000	0.73	177.911	9.75	1034.244	
12/01/2022 03:00	5565600	0.733	177.649	9.805	1035.091	
12/01/2022 04:00	5569200	0.731	177.882	9.805	1035.087	
12/01/2022 05:00	5572800	0.731	177.863	9.531	1035.734	
12/01/2022 06:00	5576400	0.736	177.297	9.641	1035.98	
12/01/2022 07:00	5580000	0.739	177.032	9.805	1036.737	
12/01/2022 08:00	5583600	0.743	176.693	9.586	1036.687	
12/01/2022 09:00	5587200	0.74	176.927	9.695	1037.391	
12/01/2022 10:00	5590800	0.732	177.742	9.75	1037.503	
12/01/2022 11:00	5594400	0.724	178.522	9.805	1037.651	
12/01/2022 12:00	5598000	0.73	177.969	9.805	1037.059	
12/01/2022 13:00	5601600	0.726	178.313	9.586	1036.783	
12/01/2022 14:00	5605200	0.731	177.816	9.641	1036.262	
12/01/2022 15:00	5608800	0.727	178.208	9.641	1035.869	
12/01/2022 16:00	5612400	0.733	177.682	9.75	1035.847	
12/01/2022 17:00	5616000	0.728	178.131	9.586	1036.164	
12/01/2022 18:00	5619600	0.731	177.818	9.695	1036.843	
12/01/2022 19:00	5623200	0.726	178.352	9.586	1036.629	
12/01/2022 20:00	5626800	0.737	177.221	9.75	1036.995	
12/01/2022 21:00	5630400	0.737	177.24	9.641	1037.181	
12/01/2022 22:00	5634000	0.738	177.151	9.531	1037.361	
12/01/2022 23:00	5637600	0.735	177.433	9.75	1036.897	
13/01/2022 00:00	5641200	0.739	177.07	9.586	1037.339	
13/01/2022 01:00	5644800	0.742	176.727	9.695	1037.133	
13/01/2022 02:00	5648400	0.741	176.883	9.695	1036.977	
13/01/2022 03:00	5652000	0.744	176.51	9.586	1037.327	
13/01/2022 04:00	5655600	0.741	176.902	9.75	1036.627	
13/01/2022 05:00	5659200	0.739	177.022	9.531	1036.689	
13/01/2022 06:00	5662800	0.741	176.816	9.75	1035.797	
13/01/2022 07:00	5666400	0.742	176.8	9.75	1036.157	

WTP-BH087						
Date and Time	Elapsed Time (Seconds)	Corrected Level Depth To Water (mbgl)	Corrected Pressure (mBar)	Temperature (C)	Barometric Pressure (mBar)	Manual Dip Reading (mbgl)
13/01/2022 08:00	5670000	0.734	177.527	9.75	1036.117	
13/01/2022 09:00	5673600	0.746	176.324	9.75	1036.175	
13/01/2022 10:00	5677200	0.746	176.369	9.695	1036.69	
13/01/2022 11:00	5680800	0.746	176.332	9.531	1036.235	
13/01/2022 12:00	5684400	0.735	177.423	9.531	1035.602	
13/01/2022 13:00	5688000	0.737	177.229	9.695	1035.83	
13/01/2022 14:00	5691600	0.741	176.811	9.75	1035.344	
13/01/2022 15:00	5695200	0.746	176.372	9.75	1035.097	
13/01/2022 16:00	5698800	0.734	177.575	9.477	1034.866	
13/01/2022 17:00	5702400	0.733	177.628	9.695	1034.402	
13/01/2022 18:00	5706000	0.73	177.96	9.695	1033.726	
13/01/2022 19:00	5709600	0.732	177.689	9.695	1033.654	
13/01/2022 20:00	5713200	0.732	177.747	9.531	1033.905	
13/01/2022 21:00	5716800	0.732	177.762	9.695	1033.81	
13/01/2022 22:00	5720400	0.732	177.714	9.586	1033.721	
13/01/2022 23:00	5724000	0.738	177.148	9.695	1033.966	
14/01/2022 00:00	5727600	0.731	177.848	9.641	1033.369	
14/01/2022 01:00	5731200	0.739	177.033	9.695	1033.052	
14/01/2022 02:00	5734800	0.733	177.596	9.695	1032.489	
14/01/2022 03:00	5738400	0.736	177.337	9.586	1032.267	
14/01/2022 04:00	5742000	0.734	177.56	9.695	1031.609	
14/01/2022 05:00	5745600	0.734	177.583	9.695	1031.243	
14/01/2022 06:00	5749200	0.741	176.878	9.695	1031.032	
14/01/2022 07:00	5752800	0.74	176.914	9.586	1031.087	
14/01/2022 08:00	5756400	0.746	176.389	9.586	1031.383	
14/01/2022 09:00	5760000	0.734	177.52	9.641	1030.836	
14/01/2022 10:00	5763600	0.744	176.515	9.641	1030.811	
14/01/2022 11:00	5767200	0.746	176.319	9.531	1030.068	
14/01/2022 12:00	5770800	0.732	177.729	9.641	1029.712	
14/01/2022 13:00	5774400	0.725	178.422	9.695	1029.03	
14/01/2022 14:00	5778000	0.736	177.349	9.531	1028.352	
14/01/2022 15:00	5781600	0.737	177.229	9.695	1027.248	
14/01/2022 16:00	5785200	0.739	177.055	9.695	1026.735	
14/01/2022 17:00	5788800	0.729	178.032	9.641	1025.632	
14/01/2022 18:00	5792400	0.734	177.503	9.695	1025.944	
14/01/2022 19:00	5796000	0.729	177.994	9.477	1025.75	
14/01/2022 20:00	5799600	0.741	176.835	9.641	1024.998	
14/01/2022 21:00	5803200	0.738	177.181	9.531	1024.858	
14/01/2022 22:00	5806800	0.732	177.732	9.477	1024.066	
14/01/2022 23:00	5810400	0.732	177.696	9.531	1023.198	
15/01/2022 00:00	5814000	0.729	178.009	9.477	1022.416	
15/01/2022 01:00	5817600	0.721	178.77	9.695	1021.358	
15/01/2022 02:00	5821200	0.734	177.576	9.477	1020.789	
15/01/2022 03:00	5824800	0.735	177.422	9.641	1020.405	
15/01/2022 04:00	5828400	0.736	177.352	9.531	1019.079	

WTP-BH087						
Date and Time	Elapsed Time (Seconds)	Corrected Level Depth To Water (mbgl)	Corrected Pressure (mBar)	Temperature (C)	Barometric Pressure (mBar)	Manual Dip Reading (mbgl)
15/01/2022 05:00	5832000	0.733	177.597	9.641	1018.628	
15/01/2022 06:00	5835600	0.743	176.678	9.477	1018.482	
15/01/2022 07:00	5839200	0.753	175.633	9.641	1018.532	
15/01/2022 08:00	5842800	0.741	176.833	9.586	1018.236	
15/01/2022 09:00	5846400	0.736	177.363	9.641	1017.489	
15/01/2022 10:00	5850000	0.744	176.533	9.531	1017.609	
15/01/2022 11:00	5853600	0.749	176.046	9.641	1016.975	
15/01/2022 12:00	5857200	0.742	176.729	9.477	1016.944	
15/01/2022 13:00	5860800	0.741	176.857	9.586	1016.267	
15/01/2022 14:00	5864400	0.734	177.536	9.477	1015.679	
15/01/2022 15:00	5868000	0.743	176.67	9.422	1015.275	
15/01/2022 16:00	5871600	0.747	176.233	9.586	1015.288	
15/01/2022 17:00	5875200	0.754	175.611	9.641	1015.234	
15/01/2022 18:00	5878800	0.745	176.436	9.586	1015.314	
15/01/2022 19:00	5882400	0.746	176.356	9.641	1015.635	
15/01/2022 20:00	5886000	0.757	175.268	9.586	1015.338	
15/01/2022 21:00	5889600	0.748	176.213	9.531	1015.411	
15/01/2022 22:00	5893200	0.746	176.335	9.641	1016.342	
15/01/2022 23:00	5896800	0.75	175.993	9.586	1016.787	
16/01/2022 00:00	5900400	0.757	175.259	9.641	1017.304	
16/01/2022 01:00	5904000	0.76	174.978	9.477	1017.779	
16/01/2022 02:00	5907600	0.748	176.156	9.641	1017.323	
16/01/2022 03:00	5911200	0.758	175.176	9.422	1019.058	
16/01/2022 04:00	5914800	0.756	175.413	9.641	1019.782	
16/01/2022 05:00	5918400	0.759	175.086	9.586	1019.754	
16/01/2022 06:00	5922000	0.755	175.528	9.477	1020.09	
16/01/2022 07:00	5925600	0.758	175.214	9.477	1021.549	
16/01/2022 08:00	5929200	0.767	174.262	9.586	1023.096	
16/01/2022 09:00	5932800	0.772	173.772	9.477	1024.364	
16/01/2022 10:00	5936400	0.768	174.192	9.531	1025.33	
16/01/2022 11:00	5940000	0.765	174.459	9.586	1026.561	
16/01/2022 12:00	5943600	0.747	176.226	9.641	1026.98	
16/01/2022 13:00	5947200	0.755	175.519	9.586	1027.103	
16/01/2022 14:00	5950800	0.752	175.774	9.641	1027.432	
16/01/2022 15:00	5954400	0.761	174.904	9.477	1027.925	
16/01/2022 16:00	5958000	0.756	175.353	9.586	1028.185	
16/01/2022 17:00	5961600	0.757	175.31	9.477	1029.006	
16/01/2022 18:00	5965200	0.762	174.81	9.531	1030.204	
16/01/2022 19:00	5968800	0.766	174.415	9.477	1031.16	
16/01/2022 20:00	5972400	0.762	174.771	9.477	1031.605	
16/01/2022 21:00	5976000	0.761	174.885	9.641	1031.869	
16/01/2022 22:00	5979600	0.762	174.822	9.531	1032.596	
16/01/2022 23:00	5983200	0.763	174.692	9.477	1032.828	
17/01/2022 00:00	5986800	0.768	174.226	9.422	1033.168	
17/01/2022 01:00	5990400	0.765	174.5	9.586	1033.615	

WTP-BH087						
Date and Time	Elapsed Time (Seconds)	Corrected Level Depth To Water (mbgl)	Corrected Pressure (mBar)	Temperature (C)	Barometric Pressure (mBar)	Manual Dip Reading (mbgl)
17/01/2022 02:00	5994000	0.761	174.906	9.586	1033.209	
17/01/2022 03:00	5997600	0.764	174.564	9.477	1033.757	
17/01/2022 04:00	6001200	0.759	175.134	9.586	1033.554	
17/01/2022 05:00	6004800	0.767	174.312	9.586	1033.803	
17/01/2022 06:00	6008400	0.762	174.815	9.586	1033.301	
17/01/2022 07:00	6012000	0.764	174.566	9.422	1033.401	
17/01/2022 08:00	6015600	0.762	174.795	9.422	1033.401	
17/01/2022 09:00	6019200	0.775	173.498	9.422	1034.354	
17/01/2022 10:00	6022800	0.783	172.745	9.531	1034.558	
17/01/2022 11:00	6026400	0.762	174.805	9.422	1034.306	
17/01/2022 12:00	6030000	0.768	174.251	9.477	1034.413	
17/01/2022 13:00	6033600	0.766	174.45	9.477	1033.642	
17/01/2022 14:00	6037200	0.76	175.02	9.477	1033.301	
17/01/2022 15:00	6040800	0.764	174.584	9.531	1032.604	
17/01/2022 16:00	6044400	0.759	175.106	9.586	1032.552	
17/01/2022 17:00	6048000	0.763	174.719	9.422	1031.76	
17/01/2022 18:00	6051600	0.763	174.724	9.586	1031.675	
17/01/2022 19:00	6055200	0.75	175.932	9.531	1031.028	
17/01/2022 20:00	6058800	0.756	175.402	9.586	1031.34	
17/01/2022 21:00	6062400	0.751	175.879	9.586	1030.978	
17/01/2022 22:00	6066000	0.749	176.054	9.586	1030.688	
17/01/2022 23:00	6069600	0.764	174.588	9.586	1030.667	
18/01/2022 00:00	6073200	0.766	174.367	9.422	1030.853	
18/01/2022 01:00	6076800	0.75	175.927	9.531	1029.773	
18/01/2022 02:00	6080400	0.761	174.9	9.531	1029.428	
18/01/2022 03:00	6084000	0.749	176.102	9.586	1028.923	
18/01/2022 04:00	6087600	0.751	175.914	9.531	1028.642	
18/01/2022 05:00	6091200	0.748	176.179	9.367	1027.657	
18/01/2022 06:00	6094800	0.745	176.479	9.422	1027.368	
18/01/2022 07:00	6098400	0.752	175.817	9.531	1027.023	
18/01/2022 08:00	6102000	0.759	175.129	9.477	1027.012	
18/01/2022 09:00	6105600	0.756	175.351	9.367	1027.111	
18/01/2022 10:00	6109200	0.754	175.55	9.531	1027.061	
18/01/2022 11:00	6112800	0.757	175.251	9.367	1027.211	
18/01/2022 12:00	6116400	0.75	175.999	9.422	1026.704	
18/01/2022 13:00	6120000	0.756	175.404	9.422	1025.696	
18/01/2022 14:00	6123600	0.757	175.317	9.422	1025.326	
18/01/2022 15:00	6127200	0.747	176.222	9.422	1024.764	
18/01/2022 16:00	6130800	0.757	175.258	9.477	1024.938	
18/01/2022 17:00	6134400	0.745	176.438	9.477	1024.788	
18/01/2022 18:00	6138000	0.749	176.059	9.531	1024.721	
18/01/2022 19:00	6141600	0.758	175.144	9.422	1025.384	
18/01/2022 20:00	6145200	0.74	176.949	9.477	1024.735	
18/01/2022 21:00	6148800	0.74	176.932	9.422	1024.283	
18/01/2022 22:00	6152400	0.74	176.904	9.422	1024.082	

WTP-BH087						
Date and Time	Elapsed Time (Seconds)	Corrected Level Depth To Water (mbgl)	Corrected Pressure (mBar)	Temperature (C)	Barometric Pressure (mBar)	Manual Dip Reading (mbgl)
18/01/2022 23:00	6156000	0.752	175.776	9.367	1024.627	
19/01/2022 00:00	6159600	0.747	176.312	9.531	1024.125	
19/01/2022 01:00	6163200	0.75	175.958	9.477	1023.781	
19/01/2022 02:00	6166800	0.744	176.606	9.531	1023.488	
19/01/2022 03:00	6170400	0.74	176.913	9.422	1022.928	
19/01/2022 04:00	6174000	0.748	176.121	9.367	1022.793	
19/01/2022 05:00	6177600	0.75	175.953	9.531	1023.11	
19/01/2022 06:00	6181200	0.748	176.169	9.477	1023.226	
19/01/2022 07:00	6184800	0.764	174.571	9.477	1024.137	
19/01/2022 08:00	6188400	0.76	175.028	9.477	1024.825	
19/01/2022 09:00	6192000	0.759	175.059	9.531	1025.95	
19/01/2022 10:00	6195600	0.765	174.519	9.367	1027.142	
19/01/2022 11:00	6199200	0.76	174.979	9.422	1027.953	
19/01/2022 12:00	6202800	0.758	175.207	9.313	1028.388	
19/01/2022 13:00	6206400	0.76	174.955	9.313	1028.526	
19/01/2022 14:00	6210000	0.756	175.429	9.313	1028.739	
19/01/2022 15:00	6213600	0.752	175.762	9.477	1029.241	
19/01/2022 16:00	6217200	0.752	175.807	9.367	1029.63	
19/01/2022 17:00	6220800	0.765	174.511	9.531	1030.732	
19/01/2022 18:00	6224400	0.769	174.107	9.422	1031.571	
19/01/2022 19:00	6228000	0.756	175.376	9.477	1031.687	
19/01/2022 20:00	6231600	0.768	174.222	9.477	1032.612	
19/01/2022 21:00	6235200	0.765	174.501	9.313	1032.756	
19/01/2022 22:00	6238800	0.763	174.722	9.367	1033.577	
19/01/2022 23:00	6242400	0.759	175.099	9.422	1033.897	
20/01/2022 00:00	6246000	0.764	174.636	9.367	1034.349	
20/01/2022 01:00	6249600	0.767	174.323	9.422	1034.33	
20/01/2022 02:00	6253200	0.767	174.292	9.367	1034.235	
20/01/2022 03:00	6256800	0.764	174.638	9.477	1035.057	
20/01/2022 04:00	6260400	0.768	174.237	9.367	1035.091	
20/01/2022 05:00	6264000	0.753	175.681	9.477	1034.929	
20/01/2022 06:00	6267600	0.764	174.583	9.367	1035.66	
20/01/2022 07:00	6271200	0.769	174.145	9.367	1036.556	
20/01/2022 08:00	6274800	0.761	174.845	9.422	1036.325	
20/01/2022 09:00	6278400	0.778	173.19	9.313	1037.5	
20/01/2022 10:00	6282000	0.769	174.147	9.477	1037.149	
20/01/2022 11:00	6285600	0.768	174.243	9.422	1037.157	
20/01/2022 12:00	6289200	0.762	174.751	9.367	1037.095	
20/01/2022 13:00	6292800	0.762	174.781	9.313	1036.595	
20/01/2022 14:00	6296400	0.761	174.931	9.313	1036.56	
20/01/2022 15:00	6300000	0.761	174.859	9.422	1036.769	
20/01/2022 16:00	6303600	0.767	174.272	9.367	1036.658	
20/01/2022 17:00	6307200	0.765	174.468	9.422	1037.046	
20/01/2022 18:00	6310800	0.768	174.248	9.422	1037.609	
20/01/2022 19:00	6314400	0.764	174.556	9.422	1037.873	

WTP-BH087						
Date and Time	Elapsed Time (Seconds)	Corrected Level Depth To Water (mbgl)	Corrected Pressure (mBar)	Temperature (C)	Barometric Pressure (mBar)	Manual Dip Reading (mbgl)
20/01/2022 20:00	6318000	0.764	174.637	9.258	1038.33	
20/01/2022 21:00	6321600	0.764	174.582	9.422	1037.733	
20/01/2022 22:00	6325200	0.758	175.207	9.258	1037.989	
20/01/2022 23:00	6328800	0.758	175.213	9.477	1038.029	
21/01/2022 00:00	6332400	0.765	174.524	9.477	1037.688	
21/01/2022 01:00	6336000	0.771	173.92	9.258	1037.788	
21/01/2022 02:00	6339600	0.764	174.627	9.422	1037.688	
21/01/2022 03:00	6343200	0.774	173.578	9.258	1037.672	
21/01/2022 04:00	6346800	0.761	174.875	9.422	1037.326	
21/01/2022 05:00	6350400	0.765	174.522	9.422	1037.22	
21/01/2022 06:00	6354000	0.751	175.869	9.258	1036.869	
21/01/2022 07:00	6357600	0.766	174.355	9.422	1037.617	
21/01/2022 08:00	6361200	0.765	174.473	9.203	1037.567	
21/01/2022 09:00	6364800	0.778	173.21	9.367	1038.064	
21/01/2022 10:00	6368400	0.773	173.708	9.367	1038.023	
21/01/2022 11:00	6372000	0.768	174.22	9.367	1038.312	
21/01/2022 12:00	6375600	0.765	174.461	9.422	1037.74	
21/01/2022 13:00	6379200	0.762	174.767	9.367	1037.307	
21/01/2022 14:00	6382800	0.754	175.558	9.367	1036.63	
21/01/2022 15:00	6386400	0.747	176.284	9.367	1035.79	
21/01/2022 16:00	6390000	0.755	175.508	9.422	1035.663	
21/01/2022 17:00	6393600	0.758	175.234	9.367	1035.467	
21/01/2022 18:00	6397200	0.759	175.109	9.422	1035.26	
21/01/2022 19:00	6400800	0.77	173.98	9.422	1035.932	
21/01/2022 20:00	6404400	0.762	174.78	9.258	1035.669	
21/01/2022 21:00	6408000	0.761	174.91	9.367	1035.563	
21/01/2022 22:00	6411600	0.762	174.765	9.367	1035.707	
21/01/2022 23:00	6415200	0.766	174.425	9.422	1035.601	
22/01/2022 00:00	6418800	0.76	175.013	9.258	1035.093	
22/01/2022 01:00	6422400	0.768	174.196	9.367	1035.132	
22/01/2022 02:00	6426000	0.76	174.944	9.422	1034.624	
22/01/2022 03:00	6429600	0.758	175.189	9.367	1034.368	
22/01/2022 04:00	6433200	0.763	174.706	9.367	1034.279	
22/01/2022 05:00	6436800	0.76	174.973	9.258	1033.76	
22/01/2022 06:00	6440400	0.761	174.862	9.313	1034.34	
22/01/2022 07:00	6444000	0.769	174.111	9.313	1034.29	
22/01/2022 08:00	6447600	0.759	175.087	9.203	1033.978	
22/01/2022 09:00	6451200	0.768	174.242	9.258	1034.262	
22/01/2022 10:00	6454800	0.768	174.187	9.367	1034.34	
22/01/2022 11:00	6458400	0.767	174.305	9.203	1034.646	
22/01/2022 12:00	6462000	0.768	174.208	9.367	1034.662	
22/01/2022 13:00	6465600	0.766	174.356	9.313	1034.046	
22/01/2022 14:00	6469200	0.762	174.809	9.258	1032.78	
22/01/2022 15:00	6472800	0.764	174.593	9.367	1032.446	
22/01/2022 16:00	6476400	0.766	174.436	9.313	1032.593	

WTP-BH087						
Date and Time	Elapsed Time (Seconds)	Corrected Level Depth To Water (mbgl)	Corrected Pressure (mBar)	Temperature (C)	Barometric Pressure (mBar)	Manual Dip Reading (mbgl)
22/01/2022 17:00	6480000	0.764	174.572	9.367	1032.238	
22/01/2022 18:00	6483600	0.771	173.896	9.313	1032.446	
22/01/2022 19:00	6487200	0.755	175.498	9.313	1032.102	
22/01/2022 20:00	6490800	0.776	173.456	9.203	1032.634	
22/01/2022 21:00	6494400	0.766	174.407	9.313	1032.507	
22/01/2022 22:00	6498000	0.766	174.356	9.203	1031.734	
22/01/2022 23:00	6501600	0.77	174.038	9.367	1031.514	
23/01/2022 00:00	6505200	0.759	175.076	9.203	1030.899	
23/01/2022 01:00	6508800	0.761	174.901	9.258	1030.742	
23/01/2022 02:00	6512400	0.755	175.503	9.367	1029.82	
23/01/2022 03:00	6516000	0.762	174.786	9.313	1029.381	
23/01/2022 04:00	6519600	0.761	174.857	9.258	1028.955	
23/01/2022 05:00	6523200	0.76	174.985	9.148	1028.805	
23/01/2022 06:00	6526800	0.763	174.665	9.313	1028.586	
23/01/2022 07:00	6530400	0.761	174.89	9.313	1028.247	
23/01/2022 08:00	6534000	0.77	174.047	9.258	1027.934	
23/01/2022 09:00	6537600	0.763	174.665	9.313	1027.672	
23/01/2022 10:00	6541200	0.766	174.391	9.258	1027.819	
23/01/2022 11:00	6544800	0.767	174.331	9.367	1027.33	
23/01/2022 12:00	6548400	0.758	175.214	9.313	1026.779	
23/01/2022 13:00	6552000	0.756	175.37	9.313	1025.822	
23/01/2022 14:00	6555600	0.762	174.807	9.313	1025.355	
23/01/2022 15:00	6559200	0.763	174.679	9.313	1025.14	
23/01/2022 16:00	6562800	0.751	175.918	9.313	1024.244	
23/01/2022 17:00	6566400	0.757	175.332	9.313	1024.258	
23/01/2022 18:00	6570000	0.765	174.472	9.203	1024.294	
23/01/2022 19:00	6573600	0.769	174.13	9.148	1024.625	
23/01/2022 20:00	6577200	0.766	174.403	9.258	1024.374	
23/01/2022 21:00	6580800	0.768	174.251	9.313	1024.08	
23/01/2022 22:00	6584400	0.769	174.133	9.258	1023.729	
23/01/2022 23:00	6588000	0.765	174.489	9.148	1023.922	
24/01/2022 00:00	6591600	0.766	174.404	9.313	1023.813	
24/01/2022 01:00	6595200	0.771	173.95	9.313	1024.038	
24/01/2022 02:00	6598800	0.77	174	9.313	1024.217	
24/01/2022 03:00	6602400	0.769	174.113	9.313	1024.447	
24/01/2022 04:00	6606000	0.766	174.357	9.203	1024.066	
24/01/2022 05:00	6609600	0.767	174.34	9.313	1023.877	
24/01/2022 06:00	6613200	0.773	173.764	9.203	1025.002	
24/01/2022 07:00	6616800	0.772	173.86	9.203	1024.791	
24/01/2022 08:00	6620400	0.773	173.711	9.203	1025.512	
24/01/2022 09:00	6624000	0.768	174.207	9.313	1025.498	
24/01/2022 10:00	6627600	0.772	173.844	9.203	1025.838	
24/01/2022 11:00	6631200	0.771	173.909	9.203	1026.116	
24/01/2022 12:00	6634800	0.773	173.673	9.203	1026.237	
24/01/2022 13:00	6638400	0.779	173.092	9.258	1026.258	

WTP-BH087						
Date and Time	Elapsed Time (Seconds)	Corrected Level Depth To Water (mbgl)	Corrected Pressure (mBar)	Temperature (C)	Barometric Pressure (mBar)	Manual Dip Reading (mbgl)
24/01/2022 14:00	6642000	0.775	173.539	9.203	1025.799	
24/01/2022 15:00	6645600	0.771	173.947	9.313	1025.986	
24/01/2022 16:00	6649200	0.763	174.68	9.258	1025.471	
24/01/2022 17:00	6652800	0.774	173.599	9.313	1026.334	
24/01/2022 18:00	6656400	0.771	173.889	9.203	1026.364	
24/01/2022 19:00	6660000	0.77	173.967	9.313	1026.653	
24/01/2022 20:00	6663600	0.77	174.047	9.258	1027.248	
24/01/2022 21:00	6667200	0.769	174.112	9.203	1027.286	
24/01/2022 22:00	6670800	0.772	173.785	9.203	1027.613	
24/01/2022 23:00	6674400	0.775	173.548	9.258	1027.976	
25/01/2022 00:00	6678000	0.772	173.863	9.203	1027.306	
25/01/2022 01:00	6681600	0.773	173.76	9.258	1027.306	
25/01/2022 02:00	6685200	0.77	174.045	9.258	1027.249	
25/01/2022 03:00	6688800	0.764	174.601	9.313	1027.049	
25/01/2022 04:00	6692400	0.771	173.917	9.258	1027.149	
25/01/2022 05:00	6696000	0.767	174.329	9.148	1026.485	
25/01/2022 06:00	6699600	0.782	172.841	9.203	1027.527	
25/01/2022 07:00	6703200	0.767	174.284	9.258	1027.125	
25/01/2022 08:00	6706800	0.776	173.43	9.258	1027.521	
25/01/2022 09:00	6710400	0.783	172.727	9.093	1027.961	
25/01/2022 10:00	6714000	0.784	172.597	9.148	1028.218	
25/01/2022 11:00	6717600	0.774	173.654	9.313	1028.568	
25/01/2022 12:00	6721200	0.771	173.883	9.258	1028.442	
25/01/2022 13:00	6724800	0.777	173.288	9.258	1028.35	
25/01/2022 14:00	6728400	0.774	173.645	9.258	1028.566	
25/01/2022 15:00	6732000	0.768	174.237	9.148	1027.836	
25/01/2022 16:00	6735600	0.766	174.391	9.313	1027.716	
25/01/2022 17:00	6739200	0.772	173.794	9.148	1028.279	
25/01/2022 18:00	6742800	0.783	172.7	9.203	1029.384	
25/01/2022 19:00	6746400	0.777	173.369	9.148	1029.391	
25/01/2022 20:00	6750000	0.768	174.221	9.258	1029.362	
25/01/2022 21:00	6753600	0.764	174.556	9.148	1029.348	
25/01/2022 22:00	6757200	0.782	172.853	9.258	1029.93	
25/01/2022 23:00	6760800	0.775	173.474	9.258	1029.766	
26/01/2022 00:00	6764400	0.77	173.968	9.258	1029.502	
26/01/2022 01:00	6768000	0.767	174.309	9.148	1029.595	
26/01/2022 02:00	6771600	0.773	173.728	9.148	1029.375	
26/01/2022 03:00	6775200	0.772	173.833	9.148	1029.613	
26/01/2022 04:00	6778800	0.76	175.032	9.258	1028.666	
26/01/2022 05:00	6782400	0.769	174.129	9.203	1028.528	
26/01/2022 06:00	6786000	0.762	174.818	9.203	1028.067	
26/01/2022 07:00	6789600	0.761	174.908	9.203	1028.092	
26/01/2022 08:00	6793200	0.779	173.106	9.203	1027.834	
26/01/2022 09:00	6796800	0.773	173.699	9.258	1027.939	
26/01/2022 10:00	6800400	0.778	173.276	9.203	1027.549	

WTP-BH087						
Date and Time	Elapsed Time (Seconds)	Corrected Level Depth To Water (mbgl)	Corrected Pressure (mBar)	Temperature (C)	Barometric Pressure (mBar)	Manual Dip Reading (mbgl)
26/01/2022 11:00	6804000	0.77	173.972	9.203	1027.54	
26/01/2022 12:00	6807600	0.77	173.967	9.258	1027.214	
26/01/2022 13:00	6811200	0.759	175.07	9.203	1025.985	
26/01/2022 14:00	6814800	0.763	174.711	9.093	1024.948	
26/01/2022 15:00	6818400	0.757	175.331	9.203	1023.893	
26/01/2022 16:00	6822000	0.77	174.038	9.093	1023.675	
26/01/2022 17:00	6825600	0.77	173.971	9.203	1023.65	
26/01/2022 18:00	6829200	0.763	174.706	9.093	1023.007	
26/01/2022 19:00	6832800	0.77	174.036	9.258	1022.682	
26/01/2022 20:00	6836400	0.768	174.202	9.203	1022.732	
26/01/2022 21:00	6840000	0.763	174.693	9.148	1021.887	
26/01/2022 22:00	6843600	0.77	174.022	9.203	1022.112	
26/01/2022 23:00	6847200	0.774	173.629	9.148	1022.379	
27/01/2022 00:00	6850800	0.762	174.791	9.203	1021.686	
27/01/2022 01:00	6854400	0.752	175.765	9.093	1022.063	
27/01/2022 02:00	6858000	0.731	177.858	9.148	1021.697	
27/01/2022 03:00	6861600	0.726	178.352	9.203	1022.016	
27/01/2022 04:00	6865200	0.719	179.013	9.148	1021.916	
27/01/2022 05:00	6868800	0.715	179.369	9.203	1022.258	
27/01/2022 06:00	6872400	0.717	179.226	9.203	1022.172	
27/01/2022 07:00	6876000	0.721	178.857	9.148	1023.216	
27/01/2022 08:00	6879600	0.727	178.256	9.203	1024.629	
27/01/2022 09:00	6883200	0.73	177.978	9.148	1025.24	
27/01/2022 10:00	6886800	0.727	178.273	9.203	1025.986	
27/01/2022 11:00	6890400	0.733	177.633	9.203	1026.854	
27/01/2022 12:00	6894000	0.729	178.029	9.203	1027.374	
27/01/2022 13:00	6897600	0.736	177.39	9.148	1027.429	
27/01/2022 14:00	6901200	0.721	178.806	9.203	1027.398	
27/01/2022 15:00	6904800	0.728	178.127	9.203	1027.162	
27/01/2022 16:00	6908400	0.746	176.41	9.203	1028.421	
27/01/2022 17:00	6912000	0.738	177.194	9.148	1028.312	
27/01/2022 18:00	6915600	0.742	176.747	9.093	1028.862	
27/01/2022 19:00	6919200	0.747	176.293	9.203	1029.682	
27/01/2022 20:00	6922800	0.744	176.535	9.203	1030.013	
27/01/2022 21:00	6926400	0.748	176.195	9.148	1029.883	
27/01/2022 22:00	6930000	0.747	176.288	9.093	1030.579	
27/01/2022 23:00	6933600	0.745	176.498	9.148	1030.153	
28/01/2022 00:00	6937200	0.742	176.783	9.203	1030.222	
28/01/2022 01:00	6940800	0.751	175.919	9.093	1030.605	
28/01/2022 02:00	6944400	0.754	175.598	9.203	1030.034	
28/01/2022 03:00	6948000	0.743	176.659	9.093	1029.865	
28/01/2022 04:00	6951600	0.745	176.432	9.093	1029.52	
28/01/2022 05:00	6955200	0.739	177.054	9.203	1028.693	
28/01/2022 06:00	6958800	0.741	176.896	9.148	1028.725	
28/01/2022 07:00	6962400	0.748	176.141	9.148	1028.564	

WTP-BH087						
Date and Time	Elapsed Time (Seconds)	Corrected Level Depth To Water (mbgl)	Corrected Pressure (mBar)	Temperature (C)	Barometric Pressure (mBar)	Manual Dip Reading (mbgl)
28/01/2022 08:00	6966000	0.745	176.481	9.148	1027.652	
28/01/2022 09:00	6969600	0.741	176.881	9.148	1027.596	
28/01/2022 10:00	6973200	0.74	176.906	9.038	1027.432	
28/01/2022 11:00	6976800	0.736	177.355	9.203	1027.247	
28/01/2022 12:00	6980400	0.737	177.228	9.148	1026.561	
28/01/2022 13:00	6984000	0.741	176.88	9.148	1026.223	
28/01/2022 14:00	6987600	0.737	177.269	9.148	1026.635	
28/01/2022 15:00	6991200	0.738	177.12	9.148	1026.212	
28/01/2022 16:00	6994800	0.728	178.08	9.093	1025.927	
28/01/2022 17:00	6998400	0.731	177.87	9.093	1025.68	
28/01/2022 18:00	7002000	0.737	177.204	9.148	1026.014	
28/01/2022 19:00	7005600	0.745	176.48	9.038	1025.913	
28/01/2022 20:00	7009200	0.741	176.839	9.093	1025.68	
28/01/2022 21:00	7012800	0.754	175.552	9.148	1026.292	
28/01/2022 22:00	7016400	0.74	176.905	9.148	1025.512	
28/01/2022 23:00	7020000	0.735	177.444	9.148	1025.202	
29/01/2022 00:00	7023600	0.729	178.002	9.148	1025.101	
29/01/2022 01:00	7027200	0.734	177.529	9.038	1024.75	
29/01/2022 02:00	7030800	0.73	177.914	9.148	1024.617	
29/01/2022 03:00	7034400	0.725	178.448	9.038	1024.174	
29/01/2022 04:00	7038000	0.735	177.439	9.148	1023.49	
29/01/2022 05:00	7041600	0.74	176.936	9.148	1023.649	
29/01/2022 06:00	7045200	0.741	176.836	9.148	1023.75	
29/01/2022 07:00	7048800	0.748	176.209	9.093	1023.106	
29/01/2022 08:00	7052400	0.738	177.158	9.093	1023.416	
29/01/2022 09:00	7056000	0.737	177.216	9.038	1023.576	
29/01/2022 10:00	7059600	0.749	176.095	9.093	1026.082	
29/01/2022 11:00	7063200	0.747	176.285	9.148	1026.589	
29/01/2022 12:00	7066800	0.75	175.967	9.148	1027.708	
29/01/2022 13:00	7070400	0.746	176.386	9.148	1027.632	
29/01/2022 14:00	7074000	0.742	176.789	9.148	1027.916	
29/01/2022 15:00	7077600	0.736	177.297	9.038	1028.186	
29/01/2022 16:00	7081200	0.745	176.437	9.148	1028.955	
29/01/2022 17:00	7084800	0.743	176.622	9.148	1029.456	
29/01/2022 18:00	7088400	0.743	176.619	9.148	1030.26	
29/01/2022 19:00	7092000	0.751	175.891	8.983	1030.954	
29/01/2022 20:00	7095600	0.745	176.48	9.093	1030.617	
29/01/2022 21:00	7099200	0.743	176.622	9.148	1030.715	
29/01/2022 22:00	7102800	0.742	176.724	9.148	1031.529	
29/01/2022 23:00	7106400	0.743	176.611	9.148	1031.984	
30/01/2022 00:00	7110000	0.746	176.4	9.148	1031.738	
30/01/2022 01:00	7113600	0.746	176.332	9.148	1031.806	
30/01/2022 02:00	7117200	0.741	176.817	9.148	1030.977	
30/01/2022 03:00	7120800	0.742	176.751	9.148	1031.158	
30/01/2022 04:00	7124400	0.748	176.136	9.093	1030.618	

WTP-BH087						
Date and Time	Elapsed Time (Seconds)	Corrected Level Depth To Water (mbgl)	Corrected Pressure (mBar)	Temperature (C)	Barometric Pressure (mBar)	Manual Dip Reading (mbgl)
30/01/2022 05:00	7128000	0.754	175.624	9.093	1030.214	
30/01/2022 06:00	7131600	0.745	176.488	9.148	1029.361	
30/01/2022 07:00	7135200	0.757	175.334	9.148	1029.143	
30/01/2022 08:00	7138800	0.74	176.917	8.983	1028.097	
30/01/2022 09:00	7142400	0.751	175.916	9.148	1028.217	
30/01/2022 10:00	7146000	0.745	176.493	8.983	1026.805	
30/01/2022 11:00	7149600	0.744	176.596	9.148	1025.591	
30/01/2022 12:00	7153200	0.743	176.618	9.093	1024.528	
30/01/2022 13:00	7156800	0.736	177.299	9.093	1022.475	
30/01/2022 14:00	7160400	0.729	178.002	9.093	1020.741	
30/01/2022 15:00	7164000	0.744	176.564	9.093	1020.462	
30/01/2022 16:00	7167600	0.74	176.951	9.038	1020.293	
30/01/2022 17:00	7171200	0.742	176.8	9.093	1020.57	
30/01/2022 18:00	7174800	0.745	176.424	9.038	1022.079	
30/01/2022 19:00	7178400	0.737	177.219	9.093	1022.669	
30/01/2022 20:00	7182000	0.724	178.514	9.148	1022.872	
30/01/2022 21:00	7185600	0.737	177.243	9.093	1023.674	
30/01/2022 22:00	7189200	0.732	177.749	9.038	1024.302	
30/01/2022 23:00	7192800	0.729	178.024	8.983	1024.358	
31/01/2022 00:00	7196400	0.727	178.273	9.038	1025.036	
31/01/2022 01:00	7200000	0.727	178.222	9.093	1024.412	
31/01/2022 02:00	7203600	0.732	177.699	9.093	1024.935	
31/01/2022 03:00	7207200	0.727	178.254	9.038	1024.94	
31/01/2022 04:00	7210800	0.737	177.2	9.148	1025.331	
31/01/2022 05:00	7214400	0.732	177.751	9.148	1026.038	
31/01/2022 06:00	7218000	0.736	177.382	9.093	1026.167	
31/01/2022 07:00	7221600	0.741	176.895	9.148	1026.78	
31/01/2022 08:00	7225200	0.723	178.62	9.093	1026.76	
31/01/2022 09:00	7228800	0.738	177.163	9.093	1027.645	
31/01/2022 10:00	7232400	0.744	176.559	9.093	1028.02	
31/01/2022 11:00	7236000	0.738	177.119	9.038	1028.021	
31/01/2022 12:00	7239600	0.737	177.268	9.148	1028.353	
31/01/2022 13:00	7243200	0.74	176.995	9.148	1028.282	
31/01/2022 14:00	7246800	0.746	176.406	9.148	1028.414	
31/01/2022 15:00	7250400	0.734	177.501	9.093	1027.651	
31/01/2022 16:00	7254000	0.736	177.306	9.148	1027.399	
31/01/2022 17:00	7257600	0.742	176.775	8.983	1027.209	
31/01/2022 18:00	7261200	0.736	177.336	8.983	1026.877	
31/01/2022 19:00	7264800	0.742	176.768	9.093	1026.209	
31/01/2022 20:00	7268400	0.744	176.55	9.148	1026.209	
31/01/2022 21:00	7272000	0.735	177.43	9.148	1026.016	
31/01/2022 22:00	7275600	0.743	176.683	9.038	1026.283	
31/01/2022 23:00	7279200	0.743	176.62	9.148	1026.14	
01/02/2022 00:00	7282800	0.741	176.902	8.983	1025.252	
01/02/2022 01:00	7286400	0.747	176.227	9.148	1025.503	

WTP-BH087						
Date and Time	Elapsed Time (Seconds)	Corrected Level Depth To Water (mbgl)	Corrected Pressure (mBar)	Temperature (C)	Barometric Pressure (mBar)	Manual Dip Reading (mbgl)
01/02/2022 02:00	7290000	0.74	176.952	9.093	1025.453	
01/02/2022 03:00	7293600	0.75	175.965	9.093	1025.067	
01/02/2022 04:00	7297200	0.74	176.976	9.038	1024.731	
01/02/2022 05:00	7300800	0.739	177.093	8.983	1024.145	
01/02/2022 06:00	7304400	0.744	176.591	8.983	1023.961	
01/02/2022 07:00	7308000	0.739	177.089	9.093	1024.286	
01/02/2022 08:00	7311600	0.745	176.458	9.038	1024.562	
01/02/2022 09:00	7315200	0.743	176.704	9.093	1024.328	
01/02/2022 10:00	7318800	0.737	177.273	9.093	1024.445	
01/02/2022 11:00	7322400	0.732	177.764	9.093	1024.069	
01/02/2022 12:00	7326000	0.735	177.453	8.983	1024.472	
01/02/2022 13:00	7329600	0.724	178.491	9.093	1023.914	
01/02/2022 14:00	7333200	0.729	178.053	9.038	1023.54	
01/02/2022 15:00	7336800	0.718	179.088	9.093	1023.088	
01/02/2022 16:00	7340400	0.723	178.595	8.983	1023.33	
01/02/2022 17:00	7344000	0.717	179.177	8.983	1022.633	
01/02/2022 18:00	7347600	0.722	178.73	9.038	1023.091	
01/02/2022 19:00	7351200	0.718	179.136	9.038	1022.915	
01/02/2022 20:00	7354800	0.716	179.332	9.038	1022.948	
01/02/2022 21:00	7358400	0.711	179.831	9.093	1022.688	
01/02/2022 22:00	7362000	0.701	180.752	9.038	1022.671	
01/02/2022 23:00	7365600	0.696	181.221	9.038	1022.546	
02/02/2022 00:00	7369200	0.693	181.56	9.038	1021.978	
02/02/2022 01:00	7372800	0.696	181.228	8.983	1022.07	
02/02/2022 02:00	7376400	0.696	181.281	9.093	1021.811	
02/02/2022 03:00	7380000	0.694	181.469	8.983	1020.799	
02/02/2022 04:00	7383600	0.688	182.008	9.038	1020.958	
02/02/2022 05:00	7387200	0.686	182.194	9.038	1020.314	
02/02/2022 06:00	7390800	0.7	180.871	9.038	1020.264	
02/02/2022 07:00	7394400	0.702	180.72	9.038	1020.415	
02/02/2022 08:00	7398000	0.702	180.664	9.038	1020.356	
02/02/2022 09:00	7401600	0.707	180.168	9.093	1020.749	
02/02/2022 10:00	7405200	0.705	180.41	9.093	1019.821	
02/02/2022 11:00	7408800	0.699	181.015	8.983	1019.193	
02/02/2022 12:00	7412400	0.71	179.873	9.038	1019.202	
02/02/2022 13:00	7416000	0.717	179.25	9.038	1019.139	
02/02/2022 14:00	7419600	0.714	179.544	9.093	1017.482	
02/02/2022 15:00	7423200	0.708	180.088	9.038	1016.813	
02/02/2022 16:00	7426800	0.711	179.801	9.038	1016.756	
02/02/2022 17:00	7430400	0.712	179.685	9.093	1015.853	
02/02/2022 18:00	7434000	0.719	179.001	9.038	1015.382	
02/02/2022 19:00	7437600	0.705	180.391	9.038	1014.679	
02/02/2022 20:00	7441200	0.713	179.616	9.038	1013.852	
02/02/2022 21:00	7444800	0.711	179.762	9.093	1012.916	
02/02/2022 22:00	7448400	0.719	178.994	9.038	1013.101	

WTP-BH087						
Date and Time	Elapsed Time (Seconds)	Corrected Level Depth To Water (mbgl)	Corrected Pressure (mBar)	Temperature (C)	Barometric Pressure (mBar)	Manual Dip Reading (mbgl)
02/02/2022 23:00	7452000	0.723	178.625	9.038	1012.325	
03/02/2022 00:00	7455600	0.716	179.348	9.093	1011.499	
03/02/2022 01:00	7459200	0.715	179.366	9.038	1011.584	
03/02/2022 02:00	7462800	0.712	179.672	9.093	1010.373	
03/02/2022 03:00	7466400	0.719	178.961	9.038	1009.815	
03/02/2022 04:00	7470000	0.722	178.733	9.038	1009.356	
03/02/2022 05:00	7473600	0.722	178.723	8.983	1008.554	
03/02/2022 06:00	7477200	0.719	178.975	8.983	1008.416	
03/02/2022 07:00	7480800	0.721	178.791	9.093	1007.25	
03/02/2022 08:00	7484400	0.717	179.177	9.093	1007.092	
03/02/2022 09:00	7488000	0.723	178.637	9.038	1006.82	
03/02/2022 10:00	7491600	0.727	178.27	9.038	1006.5	
03/02/2022 11:00	7495200	0.73	177.956	9.038	1006.127	
03/02/2022 12:00	7498800	0.717	179.202	8.983	1005.557	
03/02/2022 13:00	7502400	0.712	179.671	9.038	1004.413	
03/02/2022 14:00	7506000	0.72	178.95	9.038	1003.989	
03/02/2022 15:00	7509600	0.707	180.136	9.038	1002.345	
03/02/2022 16:00	7513200	0.719	179.014	9.038	1002.323	
03/02/2022 17:00	7516800	0.713	179.612	9.038	1001.038	
03/02/2022 18:00	7520400	0.717	179.218	9.038	1001.318	
03/02/2022 19:00	7524000	0.726	178.331	9.093	1001.3	
03/02/2022 20:00	7527600	0.735	177.43	9.093	1002.544	
03/02/2022 21:00	7531200	0.734	177.587	8.983	1003.738	
03/02/2022 22:00	7534800	0.721	178.812	8.983	1003.543	
03/02/2022 23:00	7538400	0.722	178.721	9.038	1004.447	
04/02/2022 00:00	7542000	0.713	179.572	8.983	1004.157	
04/02/2022 01:00	7545600	0.713	179.596	8.983	1004.476	
04/02/2022 02:00	7549200	0.708	180.126	9.038	1005.216	
04/02/2022 03:00	7552800	0.711	179.751	9.038	1005.477	
04/02/2022 04:00	7556400	0.71	179.861	8.983	1005.814	
04/02/2022 05:00	7560000	0.723	178.6	8.983	1006.846	
04/02/2022 06:00	7563600	0.711	179.753	8.983	1006.608	
04/02/2022 07:00	7567200	0.728	178.164	9.038	1007.75	
04/02/2022 08:00	7570800	0.715	179.427	9.038	1007.975	
04/02/2022 09:00	7574400	0.724	178.539	9.038	1008.634	
04/02/2022 10:00	7578000	0.735	177.474	8.983	1009.803	
04/02/2022 11:00	7581600	0.717	179.253	9.038	1009.523	
04/02/2022 12:00	7585200	0.712	179.706	9.038	1009.985	
04/02/2022 13:00	7588800	0.701	180.797	9.038	1009.809	
04/02/2022 14:00	7592400	0.709	179.972	9.038	1010.635	
04/02/2022 15:00	7596000	0.709	179.997	9.038	1010.61	
04/02/2022 16:00	7599600	0.724	178.492	9.093	1012.24	
04/02/2022 17:00	7603200	0.72	178.958	8.983	1012.439	
04/02/2022 18:00	7606800	0.711	179.78	9.038	1013.23	
04/02/2022 19:00	7610400	0.726	178.336	8.983	1014.319	

WTP-BH087						
Date and Time	Elapsed Time (Seconds)	Corrected Level Depth To Water (mbgl)	Corrected Pressure (mBar)	Temperature (C)	Barometric Pressure (mBar)	Manual Dip Reading (mbgl)
04/02/2022 20:00	7614000	0.724	178.547	9.038	1014.577	
04/02/2022 21:00	7617600	0.721	178.815	8.983	1015.786	
04/02/2022 22:00	7621200	0.715	179.375	9.038	1014.894	
04/02/2022 23:00	7624800	0.723	178.644	8.983	1016.071	
05/02/2022 00:00	7628400	0.727	178.199	9.038	1015.955	
05/02/2022 01:00	7632000	0.715	179.369	9.038	1015.701	
05/02/2022 02:00	7635600	0.721	178.784	9.038	1015.37	
05/02/2022 03:00	7639200	0.723	178.657	9.038	1015.04	
05/02/2022 04:00	7642800	0.711	179.766	8.983	1014.034	
05/02/2022 05:00	7646400	0.72	178.928	8.983	1013.613	
05/02/2022 06:00	7650000	0.721	178.841	8.983	1012.785	
05/02/2022 07:00	7653600	0.714	179.535	9.038	1011.872	
05/02/2022 08:00	7657200	0.716	179.315	8.983	1011.28	
05/02/2022 09:00	7660800	0.72	178.952	8.983	1010.843	
05/02/2022 10:00	7664400	0.724	178.523	9.038	1010.825	
05/02/2022 11:00	7668000	0.721	178.852	8.983	1010.141	
05/02/2022 12:00	7671600	0.721	178.795	8.983	1010.427	
05/02/2022 13:00	7675200	0.72	178.896	8.983	1009.411	
05/02/2022 14:00	7678800	0.706	180.239	8.983	1007.953	
05/02/2022 15:00	7682400	0.711	179.83	8.983	1008.018	
05/02/2022 16:00	7686000	0.692	181.651	9.038	1007.124	
05/02/2022 17:00	7689600	0.698	181.061	8.983	1006.673	
05/02/2022 18:00	7693200	0.676	183.189	9.038	1005.93	
05/02/2022 19:00	7696800	0.679	182.882	9.038	1005.779	
05/02/2022 20:00	7700400	0.662	184.587	9.038	1005.333	
05/02/2022 21:00	7704000	0.639	186.854	9.038	1004.897	
05/02/2022 22:00	7707600	0.622	188.531	8.983	1004.011	
05/02/2022 23:00	7711200	0.606	190.058	9.038	1003.41	
06/02/2022 00:00	7714800	0.582	192.384	8.983	1001.988	
06/02/2022 01:00	7718400	0.594	191.258	8.983	1001.969	
06/02/2022 02:00	7722000	0.583	192.379	9.038	1000.059	
06/02/2022 03:00	7725600	0.588	191.859	9.038	1000.236	
06/02/2022 04:00	7729200	0.58	192.674	8.983	1000.668	
06/02/2022 05:00	7732800	0.569	193.733	8.983	1000.868	
06/02/2022 06:00	7736400	0.56	194.626	8.983	1001.463	
06/02/2022 07:00	7740000	0.56	194.545	8.983	1001.887	
06/02/2022 08:00	7743600	0.557	194.838	8.983	1002.281	
06/02/2022 09:00	7747200	0.558	194.767	8.983	1002.237	
06/02/2022 10:00	7750800	0.574	193.166	8.983	1002.808	
06/02/2022 11:00	7754400	0.575	193.115	9.038	1003.214	
06/02/2022 12:00	7758000	0.598	190.827	8.983	1003.888	
06/02/2022 13:00	7761600	0.607	189.957	8.983	1004.759	
06/02/2022 14:00	7765200	0.62	188.671	8.983	1005.815	
06/02/2022 15:00	7768800	0.637	187.05	8.928	1007.31	
06/02/2022 16:00	7772400	0.642	186.57	9.038	1008.271	

WTP-BH087						
Date and Time	Elapsed Time (Seconds)	Corrected Level Depth To Water (mbgl)	Corrected Pressure (mBar)	Temperature (C)	Barometric Pressure (mBar)	Manual Dip Reading (mbgl)
06/02/2022 17:00	7776000	0.648	185.918	8.983	1009.942	
06/02/2022 18:00	7779600	0.662	184.627	9.038	1011.358	
06/02/2022 19:00	7783200	0.665	184.277	8.983	1012.04	
06/02/2022 20:00	7786800	0.677	183.145	8.983	1013.631	
06/02/2022 21:00	7790400	0.683	182.521	8.983	1014.94	
06/02/2022 22:00	7794000	0.693	181.579	9.038	1016.237	
06/02/2022 23:00	7797600	0.684	182.461	8.983	1016.374	
07/02/2022 00:00	7801200	0.682	182.639	8.983	1016.769	
07/02/2022 01:00	7804800	0.688	182	8.983	1017.865	
07/02/2022 02:00	7808400	0.679	182.93	8.983	1017.507	
07/02/2022 03:00	7812000	0.693	181.579	8.983	1017.37	
07/02/2022 04:00	7815600	0.69	181.855	9.038	1017.677	
07/02/2022 05:00	7819200	0.698	181.07	9.038	1017.547	
07/02/2022 06:00	7822800	0.698	181.03	8.983	1018.262	
07/02/2022 07:00	7826400	0.687	182.134	8.983	1017.502	
07/02/2022 08:00	7830000	0.69	181.835	8.983	1018.487	
07/02/2022 09:00	7833600	0.689	181.924	8.983	1018.399	
07/02/2022 10:00	7837200	0.688	182.073	9.038	1018.833	
07/02/2022 11:00	7840800	0.696	181.242	8.983	1018.852	
07/02/2022 12:00	7844400	0.687	182.191	8.983	1018.704	
07/02/2022 13:00	7848000	0.687	182.141	8.983	1018.754	
07/02/2022 14:00	7851600	0.686	182.234	8.983	1018.089	
07/02/2022 15:00	7855200	0.689	181.984	8.928	1017.869	
07/02/2022 16:00	7858800	0.693	181.564	8.983	1017.5	
07/02/2022 17:00	7862400	0.699	180.932	8.983	1017.445	
07/02/2022 18:00	7866000	0.698	181.062	8.983	1018.002	
07/02/2022 19:00	7869600	0.7	180.914	8.983	1017.692	
07/02/2022 20:00	7873200	0.699	181.013	8.983	1017.249	
07/02/2022 21:00	7876800	0.703	180.548	8.983	1017.6	
07/02/2022 22:00	7880400	0.702	180.641	8.983	1017.851	
07/02/2022 23:00	7884000	0.706	180.296	8.983	1017.509	
08/02/2022 00:00	7887600	0.708	180.042	8.928	1017.409	
08/02/2022 01:00	7891200	0.7	180.823	8.983	1017.668	
08/02/2022 02:00	7894800	0.71	179.918	8.983	1017.887	
08/02/2022 03:00	7898400	0.704	180.492	8.983	1017.084	
08/02/2022 04:00	7902000	0.714	179.509	8.983	1017.495	
08/02/2022 05:00	7905600	0.693	181.525	8.983	1016.852	
08/02/2022 06:00	7909200	0.7	180.85	8.983	1017.413	
08/02/2022 07:00	7912800	0.689	181.992	8.983	1016.729	
08/02/2022 08:00	7916400	0.686	182.218	8.983	1017.189	
08/02/2022 09:00	7920000	0.687	182.185	8.983	1018.138	
08/02/2022 10:00	7923600	0.675	183.365	8.983	1017.987	
08/02/2022 11:00	7927200	0.677	183.1	8.983	1018.024	
08/02/2022 12:00	7930800	0.669	183.876	8.983	1017.819	
08/02/2022 13:00	7934400	0.666	184.189	8.983	1017.164	

WTP-BH087						
Date and Time	Elapsed Time (Seconds)	Corrected Level Depth To Water (mbgl)	Corrected Pressure (mBar)	Temperature (C)	Barometric Pressure (mBar)	Manual Dip Reading (mbgl)
08/02/2022 14:00	7938000	0.66	184.752	8.983	1016.6	
08/02/2022 15:00	7941600	0.667	184.115	8.983	1015.979	
08/02/2022 16:00	7945200	0.657	185.04	8.983	1015.74	
08/02/2022 17:00	7948800	0.665	184.316	8.983	1015.092	
08/02/2022 18:00	7952400	0.665	184.253	8.983	1015.497	
08/02/2022 19:00	7956000	0.671	183.724	8.983	1016.255	
08/02/2022 20:00	7959600	0.657	185.042	8.983	1015.624	
08/02/2022 21:00	7963200	0.66	184.801	8.983	1016.551	
08/02/2022 22:00	7966800	0.651	185.657	8.983	1016.268	
08/02/2022 23:00	7970400	0.661	184.656	8.983	1016.811	
09/02/2022 00:00	7974000	0.652	185.597	8.983	1015.985	
09/02/2022 01:00	7977600	0.657	185.097	8.983	1017.056	
09/02/2022 02:00	7981200	0.654	185.374	8.983	1016.551	
09/02/2022 03:00	7984800	0.673	183.563	8.983	1017.446	
09/02/2022 04:00	7988400	0.674	183.375	8.928	1017.165	
09/02/2022 05:00	7992000	0.663	184.495	8.983	1016.857	
09/02/2022 06:00	7995600	0.683	182.577	8.983	1017.745	
09/02/2022 07:00	7999200	0.676	183.196	8.983	1017.699	
09/02/2022 08:00	8002800	0.684	182.412	8.983	1017.911	
09/02/2022 09:00	8006400	0.689	181.981	9.038	1018.468	
09/02/2022 10:00	8010000	0.697	181.197	8.983	1019.469	
09/02/2022 11:00	8013600	0.696	181.295	8.983	1019.371	
09/02/2022 12:00	8017200	0.69	181.842	8.983	1019.625	
09/02/2022 13:00	8020800	0.7	180.834	8.983	1019.26	
09/02/2022 14:00	8024400	0.687	182.159	8.983	1018.507	
09/02/2022 15:00	8028000	0.693	181.578	8.983	1018.516	
09/02/2022 16:00	8031600	0.696	181.272	8.983	1018.707	
09/02/2022 17:00	8035200	0.696	181.218	8.983	1018.533	
09/02/2022 18:00	8038800	0.702	180.671	8.983	1018.393	
09/02/2022 19:00	8042400	0.702	180.718	8.983	1018.46	
09/02/2022 20:00	8046000	0.695	181.321	8.983	1018.2	
09/02/2022 21:00	8049600	0.699	180.998	8.983	1018.18	
09/02/2022 22:00	8053200	0.706	180.262	8.983	1018.802	
09/02/2022 23:00	8056800	0.704	180.444	8.983	1018.505	
10/02/2022 00:00	8060400	0.707	180.187	8.983	1018.877	
10/02/2022 01:00	8064000	0.704	180.471	8.983	1018.707	
10/02/2022 02:00	8067600	0.706	180.279	8.983	1018.785	
10/02/2022 03:00	8071200	0.712	179.738	8.983	1018.525	
10/02/2022 04:00	8074800	0.702	180.641	8.983	1018.308	
10/02/2022 05:00	8078400	0.716	179.34	8.983	1018.694	
10/02/2022 06:00	8082000	0.715	179.441	8.928	1019.039	
10/02/2022 07:00	8085600	0.718	179.095	8.983	1019.282	
10/02/2022 08:00	8089200	0.719	178.962	8.983	1019.53	
10/02/2022 09:00	8092800	0.73	177.896	8.983	1020.595	
10/02/2022 10:00	8096400	0.731	177.842	8.983	1020.535	

WTP-BH087						
Date and Time	Elapsed Time (Seconds)	Corrected Level Depth To Water (mbgl)	Corrected Pressure (mBar)	Temperature (C)	Barometric Pressure (mBar)	Manual Dip Reading (mbgl)
10/02/2022 11:00	8100000	0.728	178.111	8.983	1021.067	
10/02/2022 12:00	8103600	0.715	179.381	9.038	1020.724	
10/02/2022 13:00	8107200	0.725	178.434	8.983	1021.317	
10/02/2022 14:00	8110800	0.723	178.635	8.983	1021.573	
10/02/2022 15:00	8114400	0.711	179.792	8.983	1021.446	
10/02/2022 16:00	8118000	0.722	178.697	8.983	1022.656	
10/02/2022 17:00	8121600	0.723	178.584	8.983	1023.111	
10/02/2022 18:00	8125200	0.728	178.108	8.983	1023.588	
10/02/2022 19:00	8128800	0.727	178.224	8.983	1024.502	
10/02/2022 20:00	8132400	0.733	177.661	8.983	1025.064	
10/02/2022 21:00	8136000	0.73	177.916	8.983	1025.268	
10/02/2022 22:00	8139600	0.724	178.52	8.983	1025.693	
10/02/2022 23:00	8143200	0.737	177.243	8.983	1026.627	
11/02/2022 00:00	8146800	0.735	177.426	8.983	1027.016	
11/02/2022 01:00	8150400	0.731	177.881	8.928	1027.007	
11/02/2022 02:00	8154000	0.736	177.35	8.928	1026.852	
11/02/2022 03:00	8157600	0.74	176.989	8.928	1027.099	
11/02/2022 04:00	8161200	0.732	177.71	8.928	1026.95	
11/02/2022 05:00	8164800	0.726	178.338	8.983	1026.448	
11/02/2022 06:00	8168400	0.725	178.432	8.983	1025.896	
11/02/2022 07:00	8172000	0.737	177.202	8.983	1026.095	
11/02/2022 08:00	8175600	0.731	177.831	8.983	1025.696	
11/02/2022 09:00	8179200	0.735	177.438	8.983	1025.746	
11/02/2022 10:00	8182800	0.729	178.077	8.983	1024.649	
11/02/2022 11:00	8186400	0.733	177.674	8.928	1023.667	
11/02/2022 12:00	8190000	0.721	178.766	8.983	1022.93	
11/02/2022 13:00	8193600	0.716	179.277	8.928	1021.492	
11/02/2022 14:00	8197200	0.725	178.451	8.928	1020.372	
11/02/2022 15:00	8200800	0.714	179.48	8.983	1019.355	
11/02/2022 16:00	8204400	0.714	179.545	8.983	1018.26	
11/02/2022 17:00	8208000	0.711	179.802	8.983	1016.858	
11/02/2022 18:00	8211600	0.723	178.65	8.928	1016.054	
11/02/2022 19:00	8215200	0.719	179.04	8.983	1014.989	
11/02/2022 20:00	8218800	0.716	179.307	8.983	1014.607	
11/02/2022 21:00	8222400	0.718	179.063	8.928	1013.467	
11/02/2022 22:00	8226000	0.72	178.87	8.928	1012.515	
11/02/2022 23:00	8229600	0.721	178.819	8.983	1011.777	
12/02/2022 00:00	8233200	0.716	179.258	8.983	1010.651	
12/02/2022 01:00	8236800	0.71	179.874	8.983	1009.462	
12/02/2022 02:00	8240400	0.719	179.032	8.983	1008.588	
12/02/2022 03:00	8244000	0.711	179.813	8.983	1007.235	
12/02/2022 04:00	8247600	0.715	179.38	8.928	1006.055	
12/02/2022 05:00	8251200	0.712	179.655	8.983	1004.531	
12/02/2022 06:00	8254800	0.725	178.458	8.983	1004.469	
12/02/2022 07:00	8258400	0.714	179.459	8.983	1003.926	

WTP-BH087						
Date and Time	Elapsed Time (Seconds)	Corrected Level Depth To Water (mbgl)	Corrected Pressure (mBar)	Temperature (C)	Barometric Pressure (mBar)	Manual Dip Reading (mbgl)
12/02/2022 08:00	8262000	0.721	178.808	8.928	1004.109	
12/02/2022 09:00	8265600	0.724	178.554	8.983	1003.916	
12/02/2022 10:00	8269200	0.723	178.654	8.928	1004.034	
12/02/2022 11:00	8272800	0.713	179.557	8.928	1003.703	
12/02/2022 12:00	8276400	0.712	179.687	8.983	1003.469	
12/02/2022 13:00	8280000	0.713	179.598	8.983	1003.787	
12/02/2022 14:00	8283600	0.708	180.108	8.928	1003.037	
12/02/2022 15:00	8287200	0.696	181.214	8.928	1002.274	
12/02/2022 16:00	8290800	0.695	181.346	8.928	1001.799	
12/02/2022 17:00	8294400	0.695	181.359	8.983	1001.683	
12/02/2022 18:00	8298000	0.7	180.846	8.928	1001.384	
12/02/2022 19:00	8301600	0.699	180.943	8.983	1001.069	
12/02/2022 20:00	8305200	0.703	180.618	8.928	1001.04	
12/02/2022 21:00	8308800	0.698	181.105	8.983	1000.335	
12/02/2022 22:00	8312400	0.71	179.9	8.983	1000.052	
12/02/2022 23:00	8316000	0.703	180.542	8.928	999.17	
13/02/2022 00:00	8319600	0.704	180.477	8.928	997.632	
13/02/2022 01:00	8323200	0.696	181.222	8.928	995.858	
13/02/2022 02:00	8326800	0.689	181.915	8.928	994.364	
13/02/2022 03:00	8330400	0.69	181.87	8.928	991.776	
13/02/2022 04:00	8334000	0.683	182.515	8.983	989.882	
13/02/2022 05:00	8337600	0.661	184.652	8.983	988.089	
13/02/2022 06:00	8341200	0.623	188.408	8.928	986.382	
13/02/2022 07:00	8344800	0.595	191.11	8.928	985.969	
13/02/2022 08:00	8348400	0.576	193.054	8.928	985.742	
13/02/2022 09:00	8352000	0.569	193.697	8.928	985.443	
13/02/2022 10:00	8355600	0.58	192.611	8.928	984.926	
13/02/2022 11:00	8359200	0.603	190.417	8.928	985.059	
13/02/2022 12:00	8362800	0.616	189.078	8.983	985.151	
13/02/2022 13:00	8366400	0.623	188.414	8.928	985.461	
13/02/2022 14:00	8370000	0.631	187.653	8.983	984.859	
13/02/2022 15:00	8373600	0.65	185.729	8.928	985.742	
13/02/2022 16:00	8377200	0.661	184.714	8.983	985.967	
13/02/2022 17:00	8380800	0.664	184.402	8.928	987.184	
13/02/2022 18:00	8384400	0.667	184.074	8.928	987.626	
13/02/2022 19:00	8388000	0.672	183.597	8.928	987.874	
13/02/2022 20:00	8391600	0.684	182.424	8.983	988.829	
13/02/2022 21:00	8395200	0.69	181.811	8.928	989.774	
13/02/2022 22:00	8398800	0.694	181.474	8.928	990.34	
13/02/2022 23:00	8402400	0.698	181.049	8.983	990.547	
14/02/2022 00:00	8406000	0.692	181.669	8.983	991.072	
14/02/2022 01:00	8409600	0.702	180.663	8.928	991.838	
14/02/2022 02:00	8413200	0.695	181.396	8.983	992.26	
14/02/2022 03:00	8416800	0.711	179.774	8.928	992.956	
14/02/2022 04:00	8420400	0.711	179.757	8.873	993.306	

WTP-BH087						
Date and Time	Elapsed Time (Seconds)	Corrected Level Depth To Water (mbgl)	Corrected Pressure (mBar)	Temperature (C)	Barometric Pressure (mBar)	Manual Dip Reading (mbgl)
14/02/2022 05:00	8424000	0.711	179.762	8.928	994.456	
14/02/2022 06:00	8427600	0.721	178.856	8.928	995.247	
14/02/2022 07:00	8431200	0.729	178.04	8.983	997.448	
14/02/2022 08:00	8434800	0.728	178.094	8.928	998.413	
14/02/2022 09:00	8438400	0.734	177.583	8.928	999.954	
14/02/2022 10:00	8442000	0.733	177.655	8.928	1001.256	
14/02/2022 11:00	8445600	0.716	179.308	8.928	1001.662	
14/02/2022 12:00	8449200	0.721	178.797	8.983	1002.185	
14/02/2022 13:00	8452800	0.715	179.406	8.983	1002.835	
14/02/2022 14:00	8456400	0.725	178.434	8.928	1003.453	
14/02/2022 15:00	8460000	0.726	178.292	8.928	1003.594	
14/02/2022 16:00	8463600	0.724	178.48	8.928	1003.979	
14/02/2022 17:00	8467200	0.726	178.311	8.928	1004.377	
14/02/2022 18:00	8470800	0.723	178.577	8.928	1004.797	
14/02/2022 19:00	8474400	0.719	179.049	8.928	1004.783	
14/02/2022 20:00	8478000	0.719	178.986	8.928	1004.389	
14/02/2022 21:00	8481600	0.71	179.892	8.983	1003.494	
14/02/2022 22:00	8485200	0.711	179.789	8.928	1002.555	
14/02/2022 23:00	8488800	0.709	179.961	8.928	1002.154	
15/02/2022 00:00	8492400	0.706	180.236	8.928	1000.277	
15/02/2022 01:00	8496000	0.718	179.095	8.928	999.358	
15/02/2022 02:00	8499600	0.712	179.676	8.928	998.433	
15/02/2022 03:00	8503200	0.697	181.201	8.928	996.679	
15/02/2022 04:00	8506800	0.696	181.234	8.873	996.406	
15/02/2022 05:00	8510400	0.708	180.123	8.928	996.842	
15/02/2022 06:00	8514000	0.7	180.91	8.928	997.2	
15/02/2022 07:00	8517600	0.688	182.033	8.873	997.095	
15/02/2022 08:00	8521200	0.691	181.727	8.928	997.413	
15/02/2022 09:00	8524800	0.692	181.639	8.928	997.844	
15/02/2022 10:00	8528400	0.706	180.317	8.873	998.24	
15/02/2022 11:00	8532000	0.696	181.285	8.873	998.415	
15/02/2022 12:00	8535600	0.689	181.95	8.928	997.991	
15/02/2022 13:00	8539200	0.696	181.266	8.928	997.988	
15/02/2022 14:00	8542800	0.694	181.46	8.873	996.41	
15/02/2022 15:00	8546400	0.69	181.857	8.983	995.691	
15/02/2022 16:00	8550000	0.686	182.246	8.928	994.376	
15/02/2022 17:00	8553600	0.683	182.508	8.928	992.626	
15/02/2022 18:00	8557200	0.683	182.51	8.873	991.124	
15/02/2022 19:00	8560800	0.686	182.219	8.928	989.824	
15/02/2022 20:00	8564400	0.672	183.612	8.928	987.859	
15/02/2022 21:00	8568000	0.675	183.287	8.928	987.268	
15/02/2022 22:00	8571600	0.652	185.54	8.928	987.076	
15/02/2022 23:00	8575200	0.632	187.549	8.928	987.127	
16/02/2022 00:00	8578800	0.626	188.112	8.928	987.48	
16/02/2022 01:00	8582400	0.629	187.776	8.928	988.616	

WTP-BH087						
Date and Time	Elapsed Time (Seconds)	Corrected Level Depth To Water (mbgl)	Corrected Pressure (mBar)	Temperature (C)	Barometric Pressure (mBar)	Manual Dip Reading (mbgl)
16/02/2022 02:00	8586000	0.619	188.821	8.873	989.049	
16/02/2022 03:00	8589600	0.631	187.675	8.873	989.623	
16/02/2022 04:00	8593200	0.634	187.353	8.928	989.955	
16/02/2022 05:00	8596800	0.63	187.766	8.928	990.229	
16/02/2022 06:00	8600400	0.645	186.269	8.928	990.238	
16/02/2022 07:00	8604000	0.648	186.007	8.928	989.814	
16/02/2022 08:00	8607600	0.64	186.778	8.873	988.23	
16/02/2022 09:00	8611200	0.65	185.787	8.873	987.848	
16/02/2022 10:00	8614800	0.654	185.343	8.928	987.616	
16/02/2022 11:00	8618400	0.641	186.635	8.928	987.01	
16/02/2022 12:00	8622000	0.629	187.825	8.928	986.279	
16/02/2022 13:00	8625600	0.623	188.423	8.928	986.139	
16/02/2022 14:00	8629200	0.618	188.884	8.928	987.051	
16/02/2022 15:00	8632800	0.608	189.865	8.873	987.89	
16/02/2022 16:00	8636400	0.609	189.805	8.928	987.961	
16/02/2022 17:00	8640000	0.613	189.408	8.873	988.461	
16/02/2022 18:00	8643600	0.622	188.469	8.928	988.954	
16/02/2022 19:00	8647200	0.642	186.572	8.873	991.297	
16/02/2022 20:00	8650800	0.651	185.69	8.873	992.408	
16/02/2022 21:00	8654400	0.66	184.779	8.873	993.091	
16/02/2022 22:00	8658000	0.66	184.802	8.873	994.327	
16/02/2022 23:00	8661600	0.66	184.771	8.928	995.513	
17/02/2022 00:00	8665200	0.68	182.842	8.873	997.202	
17/02/2022 01:00	8668800	0.682	182.651	8.928	998.32	
17/02/2022 02:00	8672400	0.688	182.067	8.928	999.476	
17/02/2022 03:00	8676000	0.682	182.632	8.873	1000.503	
17/02/2022 04:00	8679600	0.698	181.041	8.928	1001.418	
17/02/2022 05:00	8683200	0.688	182.013	8.873	1001.923	
17/02/2022 06:00	8686800	0.703	180.557	8.873	1002.463	
17/02/2022 07:00	8690400	0.685	182.337	8.928	1002.068	
17/02/2022 08:00	8694000	0.699	180.956	8.818	1002.968	
17/02/2022 09:00	8697600	0.696	181.293	8.873	1002.757	
17/02/2022 10:00	8701200	0.698	181.02	8.928	1003.155	0.6
17/02/2022 11:00	8704800		-1.768	8.708	1003.312	
17/02/2022 12:00	8708400	0.66	184.751	8.818	1003.98	
17/02/2022 13:00	8712000	0.669	183.942	8.928	1004.697	
17/02/2022 14:00	8715600	0.677	183.113	8.873	1004.485	
17/02/2022 15:00	8719200	0.664	184.409	8.928	1004.115	
17/02/2022 16:00	8722800	0.667	184.145	8.873	1003.795	
17/02/2022 17:00	8726400	0.686	182.216	8.873	1002.863	
17/02/2022 18:00	8730000	0.675	183.337	8.873	1002.201	
17/02/2022 19:00	8733600	0.672	183.581	8.873	1000.583	
17/02/2022 20:00	8737200	0.675	183.291	8.873	998.469	
17/02/2022 21:00	8740800	0.669	183.875	8.873	995.826	
17/02/2022 22:00	8744400	0.672	183.564	8.873	992.474	

WTP-BH087						
Date and Time	Elapsed Time (Seconds)	Corrected Level Depth To Water (mbgl)	Corrected Pressure (mBar)	Temperature (C)	Barometric Pressure (mBar)	Manual Dip Reading (mbgl)
17/02/2022 23:00	8748000	0.645	186.254	8.873	988.068	
18/02/2022 00:00	8751600	0.643	186.446	8.873	983.641	
18/02/2022 01:00	8755200	0.638	186.926	8.873	980.757	
18/02/2022 02:00	8758800	0.653	185.436	8.873	981.446	
18/02/2022 03:00	8762400	0.655	185.323	8.873	980.757	
18/02/2022 04:00	8766000	0.64	186.76	8.873	977.947	
18/02/2022 05:00	8769600	0.627	188.061	8.873	975.386	
18/02/2022 06:00	8773200	0.629	187.783	8.873	973.375	
18/02/2022 07:00	8776800	0.642	186.555	8.873	973	
18/02/2022 08:00	8780400	0.683	182.558	8.873	977.913	
18/02/2022 09:00	8784000	0.682	182.655	8.818	983.529	
18/02/2022 10:00	8787600	0.68	182.865	8.873	987.908	
18/02/2022 11:00	8791200	0.679	182.927	8.873	990.822	
18/02/2022 12:00	8794800	0.686	182.197	8.873	992.697	
18/02/2022 13:00	8798400	0.658	184.979	8.873	993.463	
18/02/2022 14:00	8802000	0.68	182.859	8.928	995.709	
18/02/2022 15:00	8805600	0.667	184.088	8.873	996.643	
18/02/2022 16:00	8809200	0.674	183.382	8.983	998.058	
18/02/2022 17:00	8812800	0.686	182.227	8.928	1000.575	
18/02/2022 18:00	8816400	0.675	183.309	8.983	1001.679	
18/02/2022 19:00	8820000	0.684	182.405	8.928	1002.457	
18/02/2022 20:00	8823600	0.676	183.195	8.928	1003.498	
18/02/2022 21:00	8827200	0.671	183.67	8.983	1004.179	
18/02/2022 22:00	8830800	0.683	182.518	8.983	1005.331	
18/02/2022 23:00	8834400	0.674	183.412	8.983	1005.124	
19/02/2022 00:00	8838000	0.674	183.452	8.983	1005.541	
19/02/2022 01:00	8841600	0.675	183.281	8.928	1005.701	
19/02/2022 02:00	8845200	0.677	183.124	8.928	1005.058	
19/02/2022 03:00	8848800	0.665	184.305	8.983	1004.117	
19/02/2022 04:00	8852400	0.651	185.638	8.928	1001.284	
19/02/2022 05:00	8856000	0.65	185.763	8.928	999.671	
19/02/2022 06:00	8859600	0.632	187.57	8.983	996.96	
19/02/2022 07:00	8863200	0.63	187.698	8.983	996.603	
19/02/2022 08:00	8866800	0.602	190.469	8.928	995.881	
19/02/2022 09:00	8870400	0.606	190.094	8.928	996.828	
19/02/2022 10:00	8874000	0.614	189.254	8.873	998.916	
19/02/2022 11:00	8877600	0.62	188.685	8.983	1000.652	
19/02/2022 12:00	8881200	0.622	188.503	8.983	1001.978	
19/02/2022 13:00	8884800	0.627	188.036	8.928	1002.434	
19/02/2022 14:00	8888400	0.63	187.735	8.983	1002.518	
19/02/2022 15:00	8892000	0.638	186.956	8.928	1002.598	
19/02/2022 16:00	8895600	0.636	187.132	8.928	1002.193	
19/02/2022 17:00	8899200	0.649	185.854	8.983	1002.11	
19/02/2022 18:00	8902800	0.651	185.642	8.983	1001.635	
19/02/2022 19:00	8906400	0.639	186.8	8.928	1000.924	

WTP-BH087						
Date and Time	Elapsed Time (Seconds)	Corrected Level Depth To Water (mbgl)	Corrected Pressure (mBar)	Temperature (C)	Barometric Pressure (mBar)	Manual Dip Reading (mbgl)
19/02/2022 20:00	8910000	0.642	186.538	8.928	1001.185	
19/02/2022 21:00	8913600	0.634	187.338	8.928	1000.843	
19/02/2022 22:00	8917200	0.639	186.858	8.983	1001.106	
19/02/2022 23:00	8920800	0.636	187.141	8.928	1000.582	
20/02/2022 00:00	8924400	0.642	186.599	8.928	1000.209	
20/02/2022 01:00	8928000	0.646	186.197	8.928	998.894	
20/02/2022 02:00	8931600	0.64	186.701	8.983	998.515	
20/02/2022 03:00	8935200	0.647	186.066	8.928	998.109	
20/02/2022 04:00	8938800	0.644	186.348	8.928	997.026	
20/02/2022 05:00	8942400	0.636	187.103	8.928	996.043	
20/02/2022 06:00	8946000	0.632	187.564	8.928	995.811	
20/02/2022 07:00	8949600	0.612	189.524	8.928	995.338	
20/02/2022 08:00	8953200	0.586	192.074	8.928	994.505	
20/02/2022 09:00	8956800	0.575	193.142	8.928	994.124	
20/02/2022 10:00	8960400	0.561	194.473	8.928	992.449	
20/02/2022 11:00	8964000	0.554	195.188	8.928	991.048	
20/02/2022 12:00	8967600	0.551	195.448	8.928	991.246	
20/02/2022 13:00	8971200	0.47	203.409	8.983	991.078	
20/02/2022 14:00	8974800	0.462	204.208	8.928	991.412	
20/02/2022 15:00	8978400	0.489	201.579	8.983	992.564	
20/02/2022 16:00	8982000	0.518	198.66	8.928	993.984	
20/02/2022 17:00	8985600	0.551	195.502	8.983	996.352	
20/02/2022 18:00	8989200	0.569	193.707	8.928	997.564	
20/02/2022 19:00	8992800	0.578	192.783	8.928	998.374	
20/02/2022 20:00	8996400	0.583	192.337	8.983	999.174	
20/02/2022 21:00	9000000	0.591	191.531	8.928	999.167	
20/02/2022 22:00	9003600	0.61	189.681	8.983	1000.914	
20/02/2022 23:00	9007200	0.602	190.49	8.928	1001.696	
21/02/2022 00:00	9010800	0.602	190.507	8.928	1001.908	
21/02/2022 01:00	9014400	0.614	189.247	8.928	1003.054	
21/02/2022 02:00	9018000	0.619	188.843	8.928	1003.458	
21/02/2022 03:00	9021600	0.616	189.085	8.928	1003.903	
21/02/2022 04:00	9025200	0.621	188.638	8.928	1004.807	
21/02/2022 05:00	9028800	0.633	187.397	8.928	1006.278	
21/02/2022 06:00	9032400	0.643	186.475	8.983	1007.897	
21/02/2022 07:00	9036000	0.649	185.902	8.928	1009.603	
21/02/2022 08:00	9039600	0.649	185.867	8.983	1011.366	
21/02/2022 09:00	9043200	0.662	184.596	8.928	1013.083	
21/02/2022 10:00	9046800	0.657	185.106	8.928	1013.832	
21/02/2022 11:00	9050400	0.655	185.308	8.983	1014.671	
21/02/2022 12:00	9054000	0.672	183.638	8.983	1015.426	
21/02/2022 13:00	9057600	0.675	183.35	8.928	1016.161	
21/02/2022 14:00	9061200	0.667	184.132	8.928	1015.836	
21/02/2022 15:00	9064800	0.671	183.675	8.928	1015.263	
21/02/2022 16:00	9068400	0.663	184.536	8.983	1014.985	

WTP-BH087						
Date and Time	Elapsed Time (Seconds)	Corrected Level Depth To Water (mbgl)	Corrected Pressure (mBar)	Temperature (C)	Barometric Pressure (mBar)	Manual Dip Reading (mbgl)
21/02/2022 17:00	9072000	0.677	183.103	8.928	1014.576	
21/02/2022 18:00	9075600	0.675	183.353	8.928	1014.211	
21/02/2022 19:00	9079200	0.685	182.376	8.983	1014.056	
21/02/2022 20:00	9082800	0.682	182.64	8.928	1013.666	
21/02/2022 21:00	9086400	0.68	182.807	8.983	1013.396	
21/02/2022 22:00	9090000	0.68	182.804	8.983	1012.941	
21/02/2022 23:00	9093600	0.688	182.076	8.928	1012.399	
22/02/2022 00:00	9097200	0.683	182.509	8.873	1011.497	
22/02/2022 01:00	9100800	0.682	182.669	8.983	1009.987	
22/02/2022 02:00	9104400	0.688	182.033	8.983	1009.707	
22/02/2022 03:00	9108000	0.691	181.714	8.928	1008.641	
22/02/2022 04:00	9111600	0.683	182.534	8.928	1006.677	
22/02/2022 05:00	9115200	0.687	182.143	8.873	1005.684	
22/02/2022 06:00	9118800	0.693	181.577	8.928	1007.52	
22/02/2022 07:00	9122400	0.674	183.377	8.928	1008.924	
22/02/2022 08:00	9126000	0.652	185.61	8.928	1009.666	
22/02/2022 09:00	9129600	0.646	186.146	8.873	1010.721	
22/02/2022 10:00	9133200	0.651	185.717	8.928	1012.305	
22/02/2022 11:00	9136800	0.657	185.088	8.928	1013.506	
22/02/2022 12:00	9140400	0.653	185.426	8.928	1014.084	
22/02/2022 13:00	9144000	0.658	184.952	8.983	1014.341	
22/02/2022 14:00	9147600	0.66	184.783	8.928	1014.727	
22/02/2022 15:00	9151200	0.661	184.72	8.928	1014.905	
22/02/2022 16:00	9154800	0.672	183.629	8.928	1015.194	
22/02/2022 17:00	9158400	0.664	184.368	8.928	1016.058	
22/02/2022 18:00	9162000	0.68	182.793	8.928	1016.603	
22/02/2022 19:00	9165600	0.674	183.454	8.928	1016.514	
22/02/2022 20:00	9169200	0.681	182.697	8.873	1016.802	
22/02/2022 21:00	9172800	0.678	183.003	8.928	1017.08	
22/02/2022 22:00	9176400	0.683	182.581	8.928	1016.929	
22/02/2022 23:00	9180000	0.684	182.389	8.928	1016.549	
23/02/2022 00:00	9183600	0.68	182.786	8.928	1015.694	
23/02/2022 01:00	9187200	0.681	182.695	8.928	1015.099	
23/02/2022 02:00	9190800	0.69	181.825	8.928	1014.137	
23/02/2022 03:00	9194400	0.692	181.671	8.928	1013.949	
23/02/2022 04:00	9198000	0.685	182.319	8.928	1012.499	
23/02/2022 05:00	9201600	0.694	181.464	8.928	1012.095	
23/02/2022 06:00	9205200	0.69	181.847	8.928	1011.713	
23/02/2022 07:00	9208800	0.699	180.974	8.873	1010.629	
23/02/2022 08:00	9212400	0.696	181.284	8.928	1009.873	
23/02/2022 09:00	9216000	0.695	181.331	8.928	1009.024	
23/02/2022 10:00	9219600	0.698	181.081	8.873	1008.347	
23/02/2022 11:00	9223200	0.695	181.398	8.928	1007.584	
23/02/2022 12:00	9226800	0.688	182.015	8.928	1006.395	
23/02/2022 13:00	9230400	0.693	181.547	8.928	1005.375	

WTP-BH087						
Date and Time	Elapsed Time (Seconds)	Corrected Level Depth To Water (mbgl)	Corrected Pressure (mBar)	Temperature (C)	Barometric Pressure (mBar)	Manual Dip Reading (mbgl)
23/02/2022 14:00	9234000	0.702	180.644	8.928	1005.248	
23/02/2022 15:00	9237600	0.698	181.07	8.873	1004.468	
23/02/2022 16:00	9241200	0.69	181.861	8.873	1003.562	
23/02/2022 17:00	9244800	0.705	180.426	8.873	1003.738	
23/02/2022 18:00	9248400	0.698	181.059	8.928	1004.146	
23/02/2022 19:00	9252000	0.703	180.533	8.928	1004.787	
23/02/2022 20:00	9255600	0.706	180.267	8.873	1004.813	
23/02/2022 21:00	9259200	0.692	181.611	8.873	1004.156	
23/02/2022 22:00	9262800	0.688	182.011	8.873	1003.755	
23/02/2022 23:00	9266400	0.703	180.58	8.873	1003.813	
24/02/2022 00:00	9270000	0.698	181.032	8.873	1003.476	
24/02/2022 01:00	9273600	0.698	181.019	8.928	1002.355	
24/02/2022 02:00	9277200	0.703	180.549	8.928	1002.482	
24/02/2022 03:00	9280800	0.69	181.812	8.873	1001.436	
24/02/2022 04:00	9284400	0.693	181.598	8.873	1000.735	
24/02/2022 05:00	9288000	0.706	180.239	8.873	1001.98	
24/02/2022 06:00	9291600	0.71	179.861	8.928	1002.026	
24/02/2022 07:00	9295200	0.704	180.476	8.928	1002.67	
24/02/2022 08:00	9298800	0.715	179.414	8.873	1003.72	
24/02/2022 09:00	9302400	0.703	180.596	8.873	1004.484	
24/02/2022 10:00	9306000	0.713	179.557	8.873	1005.981	
24/02/2022 11:00	9309600	0.709	180.032	8.928	1006.203	
24/02/2022 12:00	9313200	0.696	181.293	8.928	1006.659	
24/02/2022 13:00	9316800	0.702	180.655	8.873	1007.629	
24/02/2022 14:00	9320400	0.687	182.143	8.928	1007.64	
24/02/2022 15:00	9324000	0.676	183.231	8.873	1007.457	
24/02/2022 16:00	9327600	0.674	183.42	8.928	1008.538	
24/02/2022 17:00	9331200	0.671	183.745	8.873	1009.117	
24/02/2022 18:00	9334800	0.667	184.109	8.873	1009.439	
24/02/2022 19:00	9338400	0.677	183.169	8.873	1011.41	
24/02/2022 20:00	9342000	0.686	182.239	8.928	1012.465	
24/02/2022 21:00	9345600	0.69	181.833	8.873	1013.775	
24/02/2022 22:00	9349200	0.677	183.136	8.928	1014.314	
24/02/2022 23:00	9352800	0.681	182.689	8.873	1015.894	
25/02/2022 00:00	9356400	0.684	182.448	8.873	1016.364	
25/02/2022 01:00	9360000	0.677	183.16	8.873	1017.369	
25/02/2022 02:00	9363600	0.69	181.878	8.873	1018.536	
25/02/2022 03:00	9367200	0.688	182.031	8.928	1018.28	
25/02/2022 04:00	9370800	0.687	182.12	8.873	1019.324	
25/02/2022 05:00	9374400	0.694	181.426	8.873	1019.446	
25/02/2022 06:00	9378000	0.691	181.718	8.873	1020.756	
25/02/2022 07:00	9381600	0.7	180.869	8.928	1021.502	
25/02/2022 08:00	9385200	0.699	180.985	8.873	1021.489	
25/02/2022 09:00	9388800	0.701	180.803	8.873	1022.701	
25/02/2022 10:00	9392400	0.697	181.21	8.873	1022.179	

WTP-BH087						
Date and Time	Elapsed Time (Seconds)	Corrected Level Depth To Water (mbgl)	Corrected Pressure (mBar)	Temperature (C)	Barometric Pressure (mBar)	Manual Dip Reading (mbgl)
25/02/2022 11:00	9396000	0.688	182.013	8.873	1022.292	
25/02/2022 12:00	9399600	0.698	181.087	8.873	1022.188	
25/02/2022 13:00	9403200	0.688	182.014	8.873	1021.604	
25/02/2022 14:00	9406800	0.687	182.146	8.928	1020.911	
25/02/2022 15:00	9410400	0.694	181.414	8.873	1020.603	
25/02/2022 16:00	9414000	0.701	180.801	8.873	1020.643	
25/02/2022 17:00	9417600	0.699	180.952	8.928	1020.046	
25/02/2022 18:00	9421200	0.701	180.809	8.873	1020.063	
25/02/2022 19:00	9424800	0.699	180.998	8.873	1019.989	
25/02/2022 20:00	9428400	0.693	181.518	8.873	1018.896	
25/02/2022 21:00	9432000	0.699	180.961	8.818	1018.87	
25/02/2022 22:00	9435600	0.698	181.065	8.873	1018.777	
25/02/2022 23:00	9439200	0.705	180.422	8.873	1018.734	
26/02/2022 00:00	9442800	0.711	179.814	8.873	1018.426	
26/02/2022 01:00	9446400	0.701	180.793	8.873	1017.561	
26/02/2022 02:00	9450000	0.707	180.229	8.873	1016.867	
26/02/2022 03:00	9453600	0.706	180.256	8.873	1016.497	
26/02/2022 04:00	9457200	0.707	180.229	8.873	1015.151	
26/02/2022 05:00	9460800	0.703	180.549	8.818	1014.476	
26/02/2022 06:00	9464400	0.701	180.818	8.818	1013.52	
26/02/2022 07:00	9468000	0.702	180.707	8.873	1013.185	
26/02/2022 08:00	9471600	0.706	180.252	8.873	1012.61	
26/02/2022 09:00	9475200	0.71	179.852	8.873	1012.552	
26/02/2022 10:00	9478800	0.703	180.6	8.818	1011.565	
26/02/2022 11:00	9482400	0.71	179.88	8.873	1010.922	
26/02/2022 12:00	9486000	0.707	180.164	8.873	1010.638	
26/02/2022 13:00	9489600	0.714	179.512	8.873	1010.488	
26/02/2022 14:00	9493200	0.706	180.306	8.873	1008.893	
26/02/2022 15:00	9496800	0.707	180.146	8.873	1008.596	
26/02/2022 16:00	9500400	0.714	179.501	8.818	1007.628	
26/02/2022 17:00	9504000	0.708	180.097	8.873	1007.043	
26/02/2022 18:00	9507600	0.722	178.691	8.873	1007.419	
26/02/2022 19:00	9511200	0.719	179.034	8.818	1007.294	
26/02/2022 20:00	9514800	0.714	179.461	8.873	1007.335	
26/02/2022 21:00	9518400	0.72	178.905	8.873	1006.976	
26/02/2022 22:00	9522000	0.726	178.291	8.818	1007.235	
26/02/2022 23:00	9525600	0.718	179.103	8.873	1006.893	
27/02/2022 00:00	9529200	0.724	178.554	8.818	1006.744	
27/02/2022 01:00	9532800	0.726	178.315	8.873	1006.535	
27/02/2022 02:00	9536400	0.721	178.818	8.873	1006.834	
27/02/2022 03:00	9540000	0.722	178.697	8.873	1006.726	
27/02/2022 04:00	9543600	0.718	179.143	8.818	1006.384	
27/02/2022 05:00	9547200	0.719	179.038	8.818	1006.718	
27/02/2022 06:00	9550800	0.72	178.924	8.873	1006.041	
27/02/2022 07:00	9554400	0.719	179.027	8.873	1006.167	

WTP-BH087						
Date and Time	Elapsed Time (Seconds)	Corrected Level Depth To Water (mbgl)	Corrected Pressure (mBar)	Temperature (C)	Barometric Pressure (mBar)	Manual Dip Reading (mbgl)
27/02/2022 08:00	9558000	0.73	177.888	8.873	1006.734	
27/02/2022 09:00	9561600	0.732	177.697	8.873	1007.612	
27/02/2022 10:00	9565200	0.734	177.564	8.873	1007.974	
27/02/2022 11:00	9568800	0.732	177.778	8.818	1007.863	
27/02/2022 12:00	9572400	0.725	178.451	8.873	1008.003	
27/02/2022 13:00	9576000	0.722	178.712	8.873	1006.368	
27/02/2022 14:00	9579600	0.731	177.824	8.818	1006.558	
27/02/2022 15:00	9583200	0.723	178.592	8.818	1006.134	
27/02/2022 16:00	9586800	0.742	176.741	8.818	1005.924	
27/02/2022 17:00	9590400	0.736	177.339	8.873	1005.338	
27/02/2022 18:00	9594000	0.737	177.276	8.818	1005.733	
27/02/2022 19:00	9597600	0.73	177.948	8.818	1005.518	
27/02/2022 20:00	9601200	0.722	178.707	8.818	1005.561	
27/02/2022 21:00	9604800	0.713	179.586	8.818	1005.368	
27/02/2022 22:00	9608400	0.714	179.457	8.873	1004.592	
27/02/2022 23:00	9612000	0.709	180.022	8.818	1004.932	
28/02/2022 00:00	9615600	0.716	179.296	8.818	1005.315	
28/02/2022 01:00	9619200	0.721	178.859	8.873	1005.649	
28/02/2022 02:00	9622800	0.72	178.935	8.873	1005.916	
28/02/2022 03:00	9626400	0.715	179.408	8.818	1006.462	
28/02/2022 04:00	9630000	0.72	178.941	8.873	1007.398	
28/02/2022 05:00	9633600	0.72	178.932	8.873	1007.75	
28/02/2022 06:00	9637200	0.722	178.698	8.818	1008.545	
28/02/2022 07:00	9640800	0.721	178.825	8.818	1009.105	
28/02/2022 08:00	9644400	0.726	178.329	8.873	1010.642	
28/02/2022 09:00	9648000	0.724	178.478	8.873	1011.637	
28/02/2022 10:00	9651600	0.735	177.428	8.818	1012.448	
28/02/2022 11:00	9655200	0.732	177.747	8.873	1013.284	
28/02/2022 12:00	9658800	0.728	178.094	8.818	1014.07	
28/02/2022 13:00	9662400	0.742	176.718	8.818	1014.759	
28/02/2022 14:00	9666000	0.73	177.909	8.818	1015.4	
28/02/2022 15:00	9669600	0.736	177.368	8.818	1016.17	
28/02/2022 16:00	9673200	0.738	177.193	8.873	1017.271	
28/02/2022 17:00	9676800	0.734	177.52	8.873	1017.974	
28/02/2022 18:00	9680400	0.74	176.928	8.818	1018.783	
28/02/2022 19:00	9684000	0.737	177.266	8.818	1020.506	
28/02/2022 20:00	9687600	0.74	176.933	8.818	1021.639	
28/02/2022 21:00	9691200	0.745	176.414	8.818	1022.845	
28/02/2022 22:00	9694800	0.742	176.762	8.873	1023.08	
28/02/2022 23:00	9698400	0.743	176.617	8.818	1024.129	
01/03/2022 00:00	9702000	0.751	175.834	8.818	1024.684	
01/03/2022 01:00	9705600	0.752	175.782	8.818	1025.193	
01/03/2022 02:00	9709200	0.748	176.122	8.818	1025.654	
01/03/2022 03:00	9712800	0.743	176.638	8.873	1026.065	
01/03/2022 04:00	9716400	0.75	175.939	8.818	1026.181	

WTP-BH087						
Date and Time	Elapsed Time (Seconds)	Corrected Level Depth To Water (mbgl)	Corrected Pressure (mBar)	Temperature (C)	Barometric Pressure (mBar)	Manual Dip Reading (mbgl)
01/03/2022 05:00	9720000	0.744	176.582	8.818	1026.338	
01/03/2022 06:00	9723600	0.742	176.79	8.873	1025.798	
01/03/2022 07:00	9727200	0.759	175.058	8.873	1026.959	
01/03/2022 08:00	9730800	0.757	175.303	8.818	1027.16	
01/03/2022 09:00	9734400	0.736	177.379	8.873	1026.354	
01/03/2022 10:00	9738000	0.745	176.449	8.818	1025.899	
01/03/2022 11:00	9741600	0.731	177.789	8.873	1025.028	
01/03/2022 12:00	9745200	0.732	177.776	8.818	1024.686	
01/03/2022 13:00	9748800	0.737	177.28	8.763	1023.684	
01/03/2022 14:00	9752400	0.721	178.845	8.818	1022.473	
01/03/2022 15:00	9756000	0.73	177.963	8.873	1021.88	
01/03/2022 16:00	9759600	0.738	177.137	8.763	1021.081	
01/03/2022 17:00	9763200	0.73	177.959	8.873	1020.625	
01/03/2022 18:00	9766800	0.729	178.057	8.818	1019.828	
01/03/2022 19:00	9770400	0.734	177.545	8.818	1020.456	
01/03/2022 20:00	9774000	0.733	177.59	8.818	1019.952	
01/03/2022 21:00	9777600	0.738	177.143	8.818	1019.37	
01/03/2022 22:00	9781200	0.723	178.635	8.818	1017.534	
01/03/2022 23:00	9784800	0.737	177.259	8.873	1017.434	
02/03/2022 00:00	9788400	0.734	177.552	8.818	1016.672	
02/03/2022 01:00	9792000	0.719	179.039	8.818	1015.299	
02/03/2022 02:00	9795600	0.729	178.04	8.818	1014.353	
02/03/2022 03:00	9799200	0.724	178.504	8.818	1012.745	
02/03/2022 04:00	9802800	0.735	177.438	8.818	1012.552	
02/03/2022 05:00	9806400	0.727	178.251	8.818	1010.823	
02/03/2022 06:00	9810000	0.723	178.64	8.818	1010.091	
02/03/2022 07:00	9813600	0.729	178.013	8.818	1009.459	
02/03/2022 08:00	9817200	0.728	178.148	8.763	1008.74	
02/03/2022 09:00	9820800	0.735	177.462	8.763	1008.396	
02/03/2022 10:00	9824400	0.738	177.148	8.763	1007.795	
02/03/2022 11:00	9828000	0.725	178.422	8.818	1006.761	
02/03/2022 12:00	9831600	0.722	178.762	8.763	1006.067	
02/03/2022 13:00	9835200	0.726	178.355	8.763	1004.872	
02/03/2022 14:00	9838800	0.734	177.512	8.763	1004.112	
02/03/2022 15:00	9842400	0.728	178.111	8.763	1002.826	
02/03/2022 16:00	9846000	0.733	177.651	8.818	1002.611	
02/03/2022 17:00	9849600	0.735	177.449	8.818	1002.356	
02/03/2022 18:00	9853200	0.73	177.898	8.818	1001.791	
02/03/2022 19:00	9856800	0.73	177.976	8.873	1001.725	
02/03/2022 20:00	9860400	0.737	177.281	8.763	1001.825	
02/03/2022 21:00	9864000	0.741	176.825	8.763	1002.167	
02/03/2022 22:00	9867600	0.741	176.893	8.818	1002.911	
02/03/2022 23:00	9871200	0.746	176.331	8.818	1004.046	
03/03/2022 00:00	9874800	0.754	175.595	8.818	1005.239	
03/03/2022 01:00	9878400	0.751	175.902	8.873	1005.516	

WTP-BH087						
Date and Time	Elapsed Time (Seconds)	Corrected Level Depth To Water (mbgl)	Corrected Pressure (mBar)	Temperature (C)	Barometric Pressure (mBar)	Manual Dip Reading (mbgl)
03/03/2022 02:00	9882000	0.747	176.305	8.818	1006.131	
03/03/2022 03:00	9885600	0.745	176.426	8.763	1006.342	
03/03/2022 04:00	9889200	0.748	176.193	8.763	1007.033	
03/03/2022 05:00	9892800	0.752	175.747	8.763	1007.479	
03/03/2022 06:00	9896400	0.753	175.711	8.818	1008.213	
03/03/2022 07:00	9900000	0.755	175.479	8.818	1009.361	
03/03/2022 08:00	9903600	0.761	174.92	8.818	1010.263	
03/03/2022 09:00	9907200	0.753	175.668	8.763	1010.19	
03/03/2022 10:00	9910800	0.748	176.134	8.763	1010.869	
03/03/2022 11:00	9914400	0.749	176.032	8.818	1011.211	
03/03/2022 12:00	9918000	0.754	175.626	8.818	1011.846	
03/03/2022 13:00	9921600	0.742	176.715	8.818	1011.673	
03/03/2022 14:00	9925200	0.738	177.109	8.818	1011.621	
03/03/2022 15:00	9928800	0.734	177.531	8.763	1011.99	
03/03/2022 16:00	9932400	0.744	176.559	8.763	1012.504	
03/03/2022 17:00	9936000	0.746	176.401	8.763	1013.234	
03/03/2022 18:00	9939600	0.75	175.995	8.818	1014.338	
03/03/2022 19:00	9943200	0.751	175.906	8.818	1014.77	
03/03/2022 20:00	9946800	0.757	175.328	8.763	1016.481	
03/03/2022 21:00	9950400	0.748	176.205	8.818	1017.104	
03/03/2022 22:00	9954000	0.745	176.497	8.818	1017.842	
03/03/2022 23:00	9957600	0.753	175.631	8.818	1018.822	
04/03/2022 00:00	9961200	0.756	175.429	8.763	1018.67	
04/03/2022 01:00	9964800	0.755	175.509	8.818	1019.172	
04/03/2022 02:00	9968400	0.756	175.354	8.818	1019.786	
04/03/2022 03:00	9972000	0.764	174.594	8.818	1020.545	
04/03/2022 04:00	9975600	0.762	174.815	8.763	1020.656	
04/03/2022 05:00	9979200	0.756	175.345	8.763	1020.813	
04/03/2022 06:00	9982800	0.759	175.125	8.763	1021.033	
04/03/2022 07:00	9986400	0.764	174.575	8.763	1021.698	
04/03/2022 08:00	9990000	0.764	174.612	8.763	1021.889	
04/03/2022 09:00	9993600	0.758	175.177	8.763	1021.782	
04/03/2022 10:00	9997200	0.754	175.593	8.818	1021.377	
04/03/2022 11:00	10000800	0.744	176.523	8.763	1020.78	
04/03/2022 12:00	10004400	0.748	176.176	8.763	1020.897	
04/03/2022 13:00	10008000	0.75	176.014	8.818	1020.842	
04/03/2022 14:00	10011600	0.747	176.289	8.763	1020.327	
04/03/2022 15:00	10015200	0.745	176.426	8.763	1020.304	
04/03/2022 16:00	10018800	0.743	176.661	8.763	1020.183	
04/03/2022 17:00	10022400	0.753	175.701	8.818	1020.01	
04/03/2022 18:00	10026000	0.738	177.12	8.763	1020.182	
04/03/2022 19:00	10029600	0.757	175.307	8.818	1021.435	
04/03/2022 20:00	10033200	0.762	174.83	8.818	1022.255	
04/03/2022 21:00	10036800	0.754	175.559	8.818	1022.326	
04/03/2022 22:00	10040400	0.754	175.56	8.763	1023.229	

WTP-BH087						
Date and Time	Elapsed Time (Seconds)	Corrected Level Depth To Water (mbgl)	Corrected Pressure (mBar)	Temperature (C)	Barometric Pressure (mBar)	Manual Dip Reading (mbgl)
04/03/2022 23:00	10044000	0.771	173.937	8.763	1023.937	
05/03/2022 00:00	10047600	0.759	175.045	8.763	1024.203	
05/03/2022 01:00	10051200	0.766	174.402	8.763	1024.617	
05/03/2022 02:00	10054800	0.776	173.444	8.763	1025.231	
05/03/2022 03:00	10058400	0.77	173.986	8.763	1025.948	
05/03/2022 04:00	10062000	0.768	174.189	8.763	1026.317	
05/03/2022 05:00	10065600	0.783	172.76	8.818	1026.842	
05/03/2022 06:00	10069200	0.777	173.349	8.763	1027.501	
05/03/2022 07:00	10072800	0.777	173.302	8.763	1028.349	
05/03/2022 08:00	10076400	0.769	174.106	8.763	1028.575	
05/03/2022 09:00	10080000	0.763	174.685	8.763	1028.338	
05/03/2022 10:00	10083600	0.755	175.509	8.763	1027.743	
05/03/2022 11:00	10087200	0.749	176.032	8.763	1027.907	
05/03/2022 12:00	10090800	0.758	175.222	8.763	1028.145	
05/03/2022 13:00	10094400	0.759	175.06	8.763	1028.422	
05/03/2022 14:00	10098000	0.751	175.901	8.818	1027.134	
05/03/2022 15:00	10101600	0.756	175.341	8.763	1027.225	
05/03/2022 16:00	10105200	0.752	175.75	8.708	1027.605	
05/03/2022 17:00	10108800	0.742	176.747	8.763	1026.963	
05/03/2022 18:00	10112400	0.749	176.059	8.818	1027.548	
05/03/2022 19:00	10116000	0.759	175.066	8.763	1028.301	
05/03/2022 20:00	10119600	0.75	175.981	8.763	1028.416	
05/03/2022 21:00	10123200	0.76	175.006	8.763	1029.391	
05/03/2022 22:00	10126800	0.757	175.297	8.708	1029.546	
05/03/2022 23:00	10130400	0.761	174.932	8.708	1029.911	
06/03/2022 00:00	10134000	0.761	174.885	8.708	1030.53	
06/03/2022 01:00	10137600	0.765	174.534	8.763	1030.434	
06/03/2022 02:00	10141200	0.769	174.104	8.763	1030.407	
06/03/2022 03:00	10144800	0.776	173.397	8.763	1030.542	
06/03/2022 04:00	10148400	0.775	173.537	8.763	1029.945	
06/03/2022 05:00	10152000	0.762	174.838	8.763	1029.559	
06/03/2022 06:00	10155600	0.774	173.659	8.708	1029.925	
06/03/2022 07:00	10159200	0.772	173.78	8.708	1030.034	
06/03/2022 08:00	10162800	0.767	174.3	8.708	1029.971	
06/03/2022 09:00	10166400	0.768	174.187	8.763	1029.18	
06/03/2022 10:00	10170000	0.761	174.939	8.708	1028.531	
06/03/2022 11:00	10173600	0.758	175.167	8.708	1027.96	
06/03/2022 12:00	10177200	0.754	175.548	8.708	1027.006	
06/03/2022 13:00	10180800	0.753	175.722	8.763	1026.959	
06/03/2022 14:00	10184400	0.75	176.011	8.763	1025.868	
06/03/2022 15:00	10188000	0.745	176.508	8.708	1024.56	
06/03/2022 16:00	10191600	0.741	176.889	8.763	1023.846	
06/03/2022 17:00	10195200	0.739	177.011	8.708	1023.599	
06/03/2022 18:00	10198800	0.753	175.656	8.708	1023.466	
06/03/2022 19:00	10202400	0.761	174.85	8.708	1024.272	

WTP-BH087						
Date and Time	Elapsed Time (Seconds)	Corrected Level Depth To Water (mbgl)	Corrected Pressure (mBar)	Temperature (C)	Barometric Pressure (mBar)	Manual Dip Reading (mbgl)
06/03/2022 20:00	10206000	0.756	175.35	8.708	1024.802	
06/03/2022 21:00	10209600	0.762	174.796	8.708	1025.241	
06/03/2022 22:00	10213200	0.752	175.758	8.708	1024.508	
06/03/2022 23:00	10216800	0.762	174.829	8.708	1024.636	
07/03/2022 00:00	10220400	0.754	175.548	8.708	1023.917	
07/03/2022 01:00	10224000	0.758	175.173	8.708	1022.462	
07/03/2022 02:00	10227600	0.752	175.808	8.708	1021.826	
07/03/2022 03:00	10231200	0.741	176.814	8.708	1020.706	
07/03/2022 04:00	10234800	0.752	175.742	8.708	1019.833	
07/03/2022 05:00	10238400	0.751	175.865	8.708	1019.366	
07/03/2022 06:00	10242000	0.754	175.609	8.708	1018.707	
07/03/2022 07:00	10245600	0.753	175.686	8.708	1018.172	
07/03/2022 08:00	10249200	0.751	175.855	8.708	1017.774	
07/03/2022 09:00	10252800	0.745	176.479	8.708	1017.265	
07/03/2022 10:00	10256400	0.746	176.384	8.708	1016.444	
07/03/2022 11:00	10260000	0.744	176.538	8.708	1015.26	
07/03/2022 12:00	10263600	0.746	176.339	8.708	1015.002	
07/03/2022 13:00	10267200	0.744	176.59	8.708	1013.949	
07/03/2022 14:00	10270800	0.74	176.998	8.708	1012.626	
07/03/2022 15:00	10274400	0.744	176.533	8.708	1011.26	
07/03/2022 16:00	10278000	0.737	177.208	8.708	1010.013	
07/03/2022 17:00	10281600	0.745	176.491	8.708	1009.128	
07/03/2022 18:00	10285200	0.741	176.842	8.708	1008.319	
07/03/2022 19:00	10288800	0.753	175.697	8.708	1007.518	
07/03/2022 20:00	10292400	0.746	176.35	8.708	1006.751	
07/03/2022 21:00	10296000	0.743	176.695	8.708	1005.605	
07/03/2022 22:00	10299600	0.747	176.231	8.708	1004.81	
07/03/2022 23:00	10303200	0.745	176.459	8.708	1004.467	
08/03/2022 00:00	10306800	0.735	177.406	8.708	1002.376	
08/03/2022 01:00	10310400	0.734	177.583	8.708	1001.054	
08/03/2022 02:00	10314000	0.728	178.104	8.653	999.034	
08/03/2022 03:00	10317600	0.739	177.069	8.708	997.448	
08/03/2022 04:00	10321200	0.747	176.221	8.708	996.465	
08/03/2022 05:00	10324800	0.747	176.313	8.708	995.114	
08/03/2022 06:00	10328400	0.742	176.769	8.708	993.857	
08/03/2022 07:00	10332000	0.735	177.448	8.708	991.919	
08/03/2022 08:00	10335600	0.741	176.83	8.708	990.935	
08/03/2022 09:00	10339200	0.752	175.762	8.708	990.972	
08/03/2022 10:00	10342800	0.754	175.563	8.708	990.599	
08/03/2022 11:00	10346400	0.741	176.816	8.708	990.72	
08/03/2022 12:00	10350000	0.755	175.518	8.708	992.017	
08/03/2022 13:00	10353600	0.741	176.824	8.708	991.856	
08/03/2022 14:00	10357200	0.738	177.128	8.708	992.925	
08/03/2022 15:00	10360800	0.744	176.555	8.653	993.717	
08/03/2022 16:00	10364400	0.731	177.801	8.708	994.77	

WTP-BH087						
Date and Time	Elapsed Time (Seconds)	Corrected Level Depth To Water (mbgl)	Corrected Pressure (mBar)	Temperature (C)	Barometric Pressure (mBar)	Manual Dip Reading (mbgl)
08/03/2022 17:00	10368000	0.735	177.485	8.708	995.544	
08/03/2022 18:00	10371600	0.731	177.8	8.708	996.717	
08/03/2022 19:00	10375200	0.731	177.849	8.653	997.573	
08/03/2022 20:00	10378800	0.735	177.472	8.653	998.407	
08/03/2022 21:00	10382400	0.72	178.907	8.708	997.556	
08/03/2022 22:00	10386000	0.721	178.853	8.708	997.152	
08/03/2022 23:00	10389600	0.723	178.621	8.653	996.228	
09/03/2022 00:00	10393200	0.714	179.525	8.653	994.753	
09/03/2022 01:00	10396800	0.714	179.523	8.708	994.308	
09/03/2022 02:00	10400400	0.726	178.34	8.653	993.076	
09/03/2022 03:00	10404000	0.729	178.022	8.653	992.593	
09/03/2022 04:00	10407600	0.726	178.305	8.708	992.206	
09/03/2022 05:00	10411200	0.728	178.171	8.653	991.871	
09/03/2022 06:00	10414800	0.731	177.785	8.653	992.372	
09/03/2022 07:00	10418400	0.732	177.687	8.708	994.197	
09/03/2022 08:00	10422000	0.715	179.39	8.653	996.147	
09/03/2022 09:00	10425600	0.683	182.493	8.653	998.193	
09/03/2022 10:00	10429200	0.656	185.179	8.653	999.284	
09/03/2022 11:00	10432800	0.638	186.95	8.708	1000.271	
09/03/2022 12:00	10436400	0.605	190.149	8.653	1001.066	
09/03/2022 13:00	10440000	0.583	192.299	8.653	1001.09	
09/03/2022 14:00	10443600	0.567	193.898	8.653	1000.979	
09/03/2022 15:00	10447200	0.576	193.036	8.708	1001.738	
09/03/2022 16:00	10450800	0.583	192.36	8.653	1003.204	
09/03/2022 17:00	10454400	0.594	191.235	8.653	1004.1	
09/03/2022 18:00	10458000	0.607	189.946	8.653	1004.359	
09/03/2022 19:00	10461600	0.619	188.785	8.653	1004.833	
09/03/2022 20:00	10465200	0.632	187.529	8.653	1005.86	
09/03/2022 21:00	10468800	0.634	187.298	8.653	1005.977	
09/03/2022 22:00	10472400	0.653	185.455	8.653	1006.562	
09/03/2022 23:00	10476000	0.668	183.969	8.653	1007.36	
10/03/2022 00:00	10479600	0.664	184.362	8.653	1007.311	
10/03/2022 01:00	10483200	0.665	184.274	8.653	1006.712	
10/03/2022 02:00	10486800	0.665	184.329	8.653	1006.314	
10/03/2022 03:00	10490400	0.682	182.664	8.598	1006.366	
10/03/2022 04:00	10494000	0.681	182.724	8.653	1006.66	
10/03/2022 05:00	10497600	0.687	182.13	8.653	1006.11	
10/03/2022 06:00	10501200	0.685	182.366	8.653	1005.759	
10/03/2022 07:00	10504800	0.68	182.797	8.653	1004.871	
10/03/2022 08:00	10508400	0.696	181.228	8.653	1005.524	
10/03/2022 09:00	10512000	0.693	181.53	8.653	1004.306	
10/03/2022 10:00	10515600	0.685	182.349	8.653	1003.831	
10/03/2022 11:00	10519200	0.681	182.749	8.653	1002.63	
10/03/2022 12:00	10522800	0.688	182	8.653	1002.006	
10/03/2022 13:00	10526400	0.687	182.181	8.598	1000.784	

WTP-BH087						
Date and Time	Elapsed Time (Seconds)	Corrected Level Depth To Water (mbgl)	Corrected Pressure (mBar)	Temperature (C)	Barometric Pressure (mBar)	Manual Dip Reading (mbgl)
10/03/2022 14:00	10530000	0.688	182.042	8.653	999.789	
10/03/2022 15:00	10533600	0.692	181.688	8.653	998.884	
10/03/2022 16:00	10537200	0.696	181.266	8.598	998.151	
10/03/2022 17:00	10540800	0.693	181.518	8.653	997.451	
10/03/2022 18:00	10544400	0.687	182.172	8.598	996.444	
10/03/2022 19:00	10548000	0.689	181.942	8.598	996.216	
10/03/2022 20:00	10551600	0.692	181.637	8.598	995.606	
10/03/2022 21:00	10555200	0.699	180.974	8.653	994.677	
10/03/2022 22:00	10558800	0.687	182.12	8.598	993.863	
10/03/2022 23:00	10562400	0.694	181.412	8.598	993.198	
11/03/2022 00:00	10566000	0.697	181.2	8.653	992.505	
11/03/2022 01:00	10569600	0.691	181.74	8.598	991.153	
11/03/2022 02:00	10573200	0.692	181.631	8.598	990.346	
11/03/2022 03:00	10576800	0.688	182.084	8.653	988.989	
11/03/2022 04:00	10580400	0.691	181.718	8.653	987.753	
11/03/2022 05:00	10584000	0.699	181.002	8.598	986.855	
11/03/2022 06:00	10587600	0.702	180.687	8.598	986.025	
11/03/2022 07:00	10591200	0.707	180.186	8.598	984.809	
11/03/2022 08:00	10594800	0.711	179.805	8.598	985.076	
11/03/2022 09:00	10598400	0.7	180.828	8.598	984.968	
11/03/2022 10:00	10602000	0.7	180.905	8.598	984.891	
11/03/2022 11:00	10605600	0.698	181.052	8.598	985.202	
11/03/2022 12:00	10609200	0.694	181.477	8.598	985.464	
11/03/2022 13:00	10612800	0.7	180.891	8.598	985.707	
11/03/2022 14:00	10616400	0.697	181.185	8.598	986.214	
11/03/2022 15:00	10620000	0.692	181.689	8.598	986.283	
11/03/2022 16:00	10623600	0.697	181.135	8.598	987.18	
11/03/2022 17:00	10627200	0.686	182.203	8.598	987.714	
11/03/2022 18:00	10630800	0.683	182.531	8.598	988.416	
11/03/2022 19:00	10634400	0.682	182.632	8.598	989.689	
11/03/2022 20:00	10638000	0.676	183.213	8.598	990.253	
11/03/2022 21:00	10641600	0.679	182.975	8.598	990.833	
11/03/2022 22:00	10645200	0.684	182.397	8.598	991.411	
11/03/2022 23:00	10648800	0.674	183.405	8.598	992.006	
12/03/2022 00:00	10652400	0.679	182.928	8.598	991.91	
12/03/2022 01:00	10656000	0.686	182.204	8.598	992.635	
12/03/2022 02:00	10659600	0.688	182.087	8.598	992.981	
12/03/2022 03:00	10663200	0.693	181.507	8.543	993.778	
12/03/2022 04:00	10666800	0.686	182.272	8.598	993.597	
12/03/2022 05:00	10670400	0.7	180.887	8.598	994.524	
12/03/2022 06:00	10674000	0.701	180.79	8.598	995.537	
12/03/2022 07:00	10677600	0.686	182.208	8.598	995.836	
12/03/2022 08:00	10681200	0.696	181.291	8.598	995.722	
12/03/2022 09:00	10684800	0.7	180.899	8.598	996.115	
12/03/2022 10:00	10688400	0.689	181.979	8.598	995.721	

WTP-BH087						
Date and Time	Elapsed Time (Seconds)	Corrected Level Depth To Water (mbgl)	Corrected Pressure (mBar)	Temperature (C)	Barometric Pressure (mBar)	Manual Dip Reading (mbgl)
12/03/2022 11:00	10692000	0.684	182.404	8.543	994.37	
12/03/2022 12:00	10695600	0.689	181.935	8.543	993.808	
12/03/2022 13:00	10699200	0.685	182.326	8.543	993.189	
12/03/2022 14:00	10702800	0.68	182.834	8.598	991.089	
12/03/2022 15:00	10706400	0.677	183.085	8.543	989.339	
12/03/2022 16:00	10710000	0.683	182.545	8.598	987.487	
12/03/2022 17:00	10713600	0.666	184.238	8.598	984.992	
12/03/2022 18:00	10717200	0.668	183.998	8.598	984.088	
12/03/2022 19:00	10720800	0.662	184.62	8.598	983.81	
12/03/2022 20:00	10724400	0.655	185.29	8.598	983.483	
12/03/2022 21:00	10728000	0.643	186.492	8.543	982.956	
12/03/2022 22:00	10731600	0.645	186.228	8.543	981.847	
12/03/2022 23:00	10735200	0.641	186.686	8.598	980.37	
13/03/2022 00:00	10738800	0.639	186.846	8.598	979.065	
13/03/2022 01:00	10742400	0.627	188.049	8.598	978.091	
13/03/2022 02:00	10746000	0.617	189.027	8.543	977.56	
13/03/2022 03:00	10749600	0.611	189.614	8.543	976.744	
13/03/2022 04:00	10753200	0.598	190.832	8.598	975.995	
13/03/2022 05:00	10756800	0.613	189.351	8.598	976.332	
13/03/2022 06:00	10760400	0.621	188.58	8.543	978.923	
13/03/2022 07:00	10764000	0.638	186.895	8.543	981.638	
13/03/2022 08:00	10767600	0.636	187.145	8.543	983.449	
13/03/2022 09:00	10771200	0.632	187.487	8.543	985.853	
13/03/2022 10:00	10774800	0.636	187.101	8.598	986.593	
13/03/2022 11:00	10778400	0.654	185.412	8.543	988.958	
13/03/2022 12:00	10782000	0.649	185.899	8.543	990.302	
13/03/2022 13:00	10785600	0.654	185.355	8.543	992.105	
13/03/2022 14:00	10789200	0.665	184.332	8.543	994.158	
13/03/2022 15:00	10792800	0.655	185.256	8.543	995.179	
13/03/2022 16:00	10796400	0.666	184.23	8.543	997.006	
13/03/2022 17:00	10800000	0.679	182.969	8.543	998.726	
13/03/2022 18:00	10803600	0.669	183.948	8.543	999.806	
13/03/2022 19:00	10807200	0.671	183.703	8.543	1001.654	
13/03/2022 20:00	10810800	0.676	183.23	8.488	1003.603	
13/03/2022 21:00	10814400	0.697	181.178	8.543	1005.552	
13/03/2022 22:00	10818000	0.693	181.572	8.543	1006.875	
13/03/2022 23:00	10821600	0.693	181.584	8.543	1008.465	
14/03/2022 00:00	10825200	0.701	180.817	8.543	1009.232	
14/03/2022 01:00	10828800	0.699	180.992	8.543	1010.43	
14/03/2022 02:00	10832400	0.698	181.07	8.488	1011.142	
14/03/2022 03:00	10836000	0.703	180.61	8.543	1012.414	
14/03/2022 04:00	10839600	0.709	180.002	8.543	1013.365	
14/03/2022 05:00	10843200	0.707	180.141	8.543	1013.798	
14/03/2022 06:00	10846800	0.7	180.895	8.488	1014.52	
14/03/2022 07:00	10850400	0.706	180.242	8.488	1015.288	

WTP-BH087						
Date and Time	Elapsed Time (Seconds)	Corrected Level Depth To Water (mbgl)	Corrected Pressure (mBar)	Temperature (C)	Barometric Pressure (mBar)	Manual Dip Reading (mbgl)
14/03/2022 08:00	10854000	0.712	179.657	8.488	1016.102	
14/03/2022 09:00	10857600	0.718	179.129	8.488	1017.088	
14/03/2022 10:00	10861200	0.715	179.408	8.488	1017.724	
14/03/2022 11:00	10864800	0.711	179.808	8.488	1017.896	
14/03/2022 12:00	10868400	0.708	180.12	8.543	1018.053	
14/03/2022 13:00	10872000	0.716	179.342	8.543	1018.373	
14/03/2022 14:00	10875600	0.705	180.402	8.488	1018.218	
14/03/2022 15:00	10879200	0.703	180.56	8.488	1018.518	
14/03/2022 16:00	10882800	0.717	179.182	8.488	1018.294	
14/03/2022 17:00	10886400	0.704	180.477	8.488	1018.257	
14/03/2022 18:00	10890000	0.709	180.012	8.488	1017.463	
14/03/2022 19:00	10893600	0.712	179.674	8.488	1018.144	
14/03/2022 20:00	10897200	0.713	179.615	8.488	1018.547	
14/03/2022 21:00	10900800	0.718	179.123	8.488	1019.039	
14/03/2022 22:00	10904400	0.714	179.541	8.488	1018.621	
14/03/2022 23:00	10908000	0.723	178.619	8.488	1018.97	
15/03/2022 00:00	10911600	0.717	179.221	8.543	1017.922	
15/03/2022 01:00	10915200	0.721	178.784	8.488	1017.776	
15/03/2022 02:00	10918800	0.719	178.992	8.488	1016.767	
15/03/2022 03:00	10922400	0.715	179.408	8.488	1015.322	
15/03/2022 04:00	10926000	0.724	178.512	8.488	1014.958	
15/03/2022 05:00	10929600	0.721	178.83	8.488	1014.64	
15/03/2022 06:00	10933200	0.714	179.457	8.488	1014.014	
15/03/2022 07:00	10936800	0.721	178.806	8.488	1013.405	
15/03/2022 08:00	10940400	0.723	178.596	8.488	1013.272	
15/03/2022 09:00	10944000	0.717	179.161	8.488	1012.478	
15/03/2022 10:00	10947600	0.725	178.384	8.488	1012.34	
15/03/2022 11:00	10951200	0.71	179.846	8.488	1011.107	
15/03/2022 12:00	10954800	0.719	179.054	8.488	1011.327	
15/03/2022 13:00	10958400	0.714	179.541	8.488	1010.611	
15/03/2022 14:00	10962000	0.719	178.987	8.488	1009.677	
15/03/2022 15:00	10965600	0.712	179.646	8.488	1009.133	
15/03/2022 16:00	10969200	0.716	179.341	8.488	1008.522	
15/03/2022 17:00	10972800	0.722	178.74	8.488	1008.322	
15/03/2022 18:00	10976400	0.715	179.361	8.488	1008.388	
15/03/2022 19:00	10980000	0.736	177.334	8.488	1009.271	
15/03/2022 20:00	10983600	0.726	178.288	8.488	1010.033	
15/03/2022 21:00	10987200	0.723	178.599	8.488	1011.095	
15/03/2022 22:00	10990800	0.718	179.072	8.488	1011.537	
15/03/2022 23:00	10994400	0.724	178.56	8.488	1012.164	
16/03/2022 00:00	10998000	0.716	179.324	8.488	1012.316	
16/03/2022 01:00	11001600	0.726	178.313	8.488	1012.754	
16/03/2022 02:00	11005200	0.72	178.911	8.488	1012.728	
16/03/2022 03:00	11008800	0.721	178.827	8.488	1013.728	
16/03/2022 04:00	11012400	0.725	178.422	8.433	1013.779	

WTP-BH087						
Date and Time	Elapsed Time (Seconds)	Corrected Level Depth To Water (mbgl)	Corrected Pressure (mBar)	Temperature (C)	Barometric Pressure (mBar)	Manual Dip Reading (mbgl)
16/03/2022 05:00	11016000	0.734	177.524	8.488	1014.917	
16/03/2022 06:00	11019600	0.733	177.632	8.488	1015.266	
16/03/2022 07:00	11023200	0.744	176.575	8.488	1016.323	
16/03/2022 08:00	11026800	0.735	177.482	8.488	1017.018	
16/03/2022 09:00	11030400	0.73	177.972	8.488	1017.559	
16/03/2022 10:00	11034000	0.739	177.064	8.488	1017.55	
16/03/2022 11:00	11037600	0.726	178.369	8.488	1017.619	
16/03/2022 12:00	11041200	0.735	177.424	8.433	1017.981	
16/03/2022 13:00	11044800	0.733	177.596	8.488	1017.82	
16/03/2022 14:00	11048400	0.724	178.521	8.488	1017.81	
16/03/2022 15:00	11052000	0.726	178.302	8.488	1017.342	
16/03/2022 16:00	11055600	0.728	178.167	8.488	1017.249	
16/03/2022 17:00	11059200	0.726	178.363	8.433	1017.614	
16/03/2022 18:00	11062800	0.735	177.428	8.433	1018.549	
16/03/2022 19:00	11066400	0.739	177.011	8.433	1018.966	
16/03/2022 20:00	11070000	0.723	178.594	8.488	1019.454	
16/03/2022 21:00	11073600	0.741	176.883	8.488	1020.478	
16/03/2022 22:00	11077200	0.734	177.549	8.433	1020.602	
16/03/2022 23:00	11080800	0.736	177.323	8.433	1020.828	
17/03/2022 00:00	11084400	0.74	176.957	8.488	1021.433	
17/03/2022 01:00	11088000	0.737	177.244	8.488	1021.375	
17/03/2022 02:00	11091600	0.734	177.551	8.488	1020.725	
17/03/2022 03:00	11095200	0.729	178.043	8.488	1020.577	
17/03/2022 04:00	11098800	0.737	177.281	8.433	1019.725	
17/03/2022 05:00	11102400	0.734	177.503	8.433	1018.931	
17/03/2022 06:00	11106000	0.741	176.843	8.433	1018.79	
17/03/2022 07:00	11109600	0.73	177.959	8.488	1019.288	
17/03/2022 08:00	11113200	0.74	176.939	8.433	1020.526	
17/03/2022 09:00	11116800	0.741	176.833	8.433	1020.632	
17/03/2022 10:00	11120400	0.739	177.068	8.488	1021.208	
17/03/2022 11:00	11124000	0.724	178.543	8.433	1020.981	
17/03/2022 12:00	11127600	0.734	177.52	8.433	1022.118	
17/03/2022 13:00	11131200	0.733	177.645	8.433	1022.68	
17/03/2022 14:00	11134800	0.74	176.962	8.433	1023.363	
17/03/2022 15:00	11138400	0.746	176.349	8.433	1024.776	
17/03/2022 16:00	11142000	0.741	176.889	8.488	1025.278	
17/03/2022 17:00	11145600	0.747	176.293	8.433	1026.549	
17/03/2022 18:00	11149200	0.75	175.947	8.433	1027.467	
17/03/2022 19:00	11152800	0.743	176.655	8.433	1028.361	
17/03/2022 20:00	11156400	0.742	176.794	8.433	1029.823	
17/03/2022 21:00	11160000	0.752	175.816	8.433	1031.031	
17/03/2022 22:00	11163600	0.755	175.49	8.433	1031.7	
17/03/2022 23:00	11167200	0.75	175.981	8.433	1032.925	
18/03/2022 00:00	11170800	0.754	175.586	8.433	1032.977	
18/03/2022 01:00	11174400	0.749	176.073	8.433	1033.176	

WTP-BH087						
Date and Time	Elapsed Time (Seconds)	Corrected Level Depth To Water (mbgl)	Corrected Pressure (mBar)	Temperature (C)	Barometric Pressure (mBar)	Manual Dip Reading (mbgl)
18/03/2022 02:00	11178000	0.749	176.073	8.433	1033.405	
18/03/2022 03:00	11181600	0.75	176.002	8.488	1033.601	
18/03/2022 04:00	11185200	0.75	175.987	8.488	1033.502	
18/03/2022 05:00	11188800	0.752	175.75	8.433	1033.957	
18/03/2022 06:00	11192400	0.759	175.096	8.433	1033.81	
18/03/2022 07:00	11196000	0.755	175.459	8.433	1034.362	
18/03/2022 08:00	11199600	0.746	176.388	8.433	1034.005	
18/03/2022 09:00	11203200	0.741	176.818	8.433	1033.46	
18/03/2022 10:00	11206800	0.748	176.198	8.488	1033.749	
18/03/2022 11:00	11210400	0.741	176.85	8.433	1033.543	
18/03/2022 12:00	11214000	0.745	176.461	8.433	1033.475	
18/03/2022 13:00	11217600	0.747	176.308	8.433	1033.285	
18/03/2022 14:00	11221200	0.741	176.827	8.433	1032.879	
18/03/2022 15:00	11224800	0.741	176.846	8.433	1032.517	
18/03/2022 16:00	11228400	0.745	176.473	8.488	1032.444	
18/03/2022 17:00	11232000	0.752	175.73	8.433	1032.489	
18/03/2022 18:00	11235600	0.735	177.465	8.433	1031.785	
18/03/2022 19:00	11239200	0.74	176.936	8.433	1032.771	
18/03/2022 20:00	11242800	0.741	176.877	8.433	1032.029	
18/03/2022 21:00	11246400	0.745	176.443	8.433	1032.348	
18/03/2022 22:00	11250000	0.743	176.629	8.433	1032.276	
18/03/2022 23:00	11253600	0.745	176.491	8.433	1031.843	
19/03/2022 00:00	11257200	0.747	176.292	8.433	1031.126	
19/03/2022 01:00	11260800	0.746	176.348	8.433	1031.071	
19/03/2022 02:00	11264400	0.736	177.384	8.433	1030.492	
19/03/2022 03:00	11268000	0.739	177.036	8.433	1030.039	
19/03/2022 04:00	11271600	0.733	177.614	8.433	1029.233	
19/03/2022 05:00	11275200	0.732	177.733	8.433	1028.885	
19/03/2022 06:00	11278800	0.741	176.835	8.433	1028.41	
19/03/2022 07:00	11282400	0.748	176.149	8.433	1028.181	
19/03/2022 08:00	11286000	0.741	176.884	8.433	1027.331	
19/03/2022 09:00	11289600	0.73	177.963	8.433	1026.137	
19/03/2022 10:00	11293200	0.734	177.498	8.433	1025.687	
19/03/2022 11:00	11296800	0.75	175.938	8.433	1025.76	
19/03/2022 12:00	11300400	0.74	176.974	8.433	1025.181	
19/03/2022 13:00	11304000	0.746	176.332	8.433	1024.108	
19/03/2022 14:00	11307600	0.746	176.396	8.433	1023.357	
19/03/2022 15:00	11311200	0.746	176.402	8.433	1023.007	
19/03/2022 16:00	11314800	0.739	177.009	8.433	1022.515	
19/03/2022 17:00	11318400	0.745	176.447	8.377	1022.494	
19/03/2022 18:00	11322000	0.731	177.79	8.377	1021.379	
19/03/2022 19:00	11325600	0.745	176.491	8.433	1021.088	
19/03/2022 20:00	11329200	0.742	176.803	8.377	1021.108	
19/03/2022 21:00	11332800	0.738	177.102	8.377	1020.808	
19/03/2022 22:00	11336400	0.756	175.4	8.433	1021.492	

WTP-BH087						
Date and Time	Elapsed Time (Seconds)	Corrected Level Depth To Water (mbgl)	Corrected Pressure (mBar)	Temperature (C)	Barometric Pressure (mBar)	Manual Dip Reading (mbgl)
19/03/2022 23:00	11340000	0.737	177.226	8.433	1020.581	
20/03/2022 00:00	11343600	0.744	176.594	8.433	1020.641	
20/03/2022 01:00	11347200	0.734	177.551	8.433	1020.142	
20/03/2022 02:00	11350800	0.755	175.482	8.433	1020.381	
20/03/2022 03:00	11354400	0.739	177.076	8.433	1018.901	
20/03/2022 04:00	11358000	0.74	176.975	8.433	1018.658	
20/03/2022 05:00	11361600	0.74	176.909	8.377	1018.141	
20/03/2022 06:00	11365200	0.758	175.21	8.433	1019.051	
20/03/2022 07:00	11368800	0.747	176.275	8.433	1018.9	
20/03/2022 08:00	11372400	0.75	176.009	8.433	1018.709	
20/03/2022 09:00	11376000	0.746	176.373	8.377	1018.791	
20/03/2022 10:00	11379600	0.751	175.897	8.433	1018.706	
20/03/2022 11:00	11383200	0.747	176.245	8.433	1018.359	
20/03/2022 12:00	11386800	0.746	176.357	8.377	1018.235	
20/03/2022 13:00	11390400	0.748	176.182	8.377	1018.067	
20/03/2022 14:00	11394000	0.741	176.83	8.377	1017.534	
20/03/2022 15:00	11397600	0.757	175.247	8.433	1017.869	
20/03/2022 16:00	11401200	0.749	176.116	8.433	1017.458	
20/03/2022 17:00	11404800	0.754	175.626	8.377	1016.907	
20/03/2022 18:00	11408400	0.748	176.126	8.433	1016.99	
20/03/2022 19:00	11412000	0.753	175.69	8.377	1017.529	
20/03/2022 20:00	11415600	0.74	176.959	8.377	1017.519	
20/03/2022 21:00	11419200	0.751	175.896	8.377	1018.124	
20/03/2022 22:00	11422800	0.756	175.372	8.433	1017.858	
20/03/2022 23:00	11426400	0.751	175.887	8.377	1017.79	
21/03/2022 00:00	11430000	0.745	176.467	8.433	1017.679	
21/03/2022 01:00	11433600	0.757	175.258	8.377	1017.732	
21/03/2022 02:00	11437200	0.753	175.676	8.377	1017.544	
21/03/2022 03:00	11440800	0.746	176.334	8.377	1017	
21/03/2022 04:00	11444400	0.745	176.426	8.377	1016.794	
21/03/2022 05:00	11448000	0.755	175.522	8.377	1017.125	
21/03/2022 06:00	11451600	0.761	174.902	8.433	1017.298	
21/03/2022 07:00	11455200	0.757	175.275	8.377	1017.258	
21/03/2022 08:00	11458800	0.756	175.416	8.377	1017.46	
21/03/2022 09:00	11462400	0.766	174.421	8.377	1017.654	
21/03/2022 10:00	11466000	0.749	176.073	8.377	1017.49	
21/03/2022 11:00	11469600	0.758	175.144	8.433	1017.4	
21/03/2022 12:00	11473200	0.761	174.858	8.377	1016.989	
21/03/2022 13:00	11476800	0.759	175.06	8.377	1017.015	
21/03/2022 14:00	11480400	0.764	174.561	8.377	1016.713	
21/03/2022 15:00	11484000	0.758	175.216	8.377	1016.058	
21/03/2022 16:00	11487600	0.754	175.564	8.377	1015.138	
21/03/2022 17:00	11491200	0.752	175.781	8.377	1015.264	
21/03/2022 18:00	11494800	0.756	175.357	8.377	1015.116	
21/03/2022 19:00	11498400	0.753	175.664	8.377	1015.725	

WTP-BH087						
Date and Time	Elapsed Time (Seconds)	Corrected Level Depth To Water (mbgl)	Corrected Pressure (mBar)	Temperature (C)	Barometric Pressure (mBar)	Manual Dip Reading (mbgl)
21/03/2022 20:00	11502000	0.757	175.251	8.433	1015.919	
21/03/2022 21:00	11505600	0.751	175.915	8.377	1015.703	
21/03/2022 22:00	11509200	0.759	175.094	8.377	1016.524	
21/03/2022 23:00	11512800	0.75	176.003	8.377	1015.958	
22/03/2022 00:00	11516400	0.757	175.311	8.377	1016.192	
22/03/2022 01:00	11520000	0.76	174.983	8.433	1016.302	
22/03/2022 02:00	11523600	0.756	175.412	8.377	1016.32	
22/03/2022 03:00	11527200	0.746	176.371	8.377	1015.475	
22/03/2022 04:00	11530800	0.752	175.754	8.377	1015.406	
22/03/2022 05:00	11534400	0.754	175.62	8.377	1015.54	
22/03/2022 06:00	11538000	0.757	175.266	8.377	1016.123	
22/03/2022 07:00	11541600	0.754	175.552	8.377	1015.951	
22/03/2022 08:00	11545200	0.757	175.307	8.377	1016.081	
22/03/2022 09:00	11548800	0.77	174.017	8.377	1017.143	
22/03/2022 10:00	11552400	0.769	174.121	8.377	1017.611	
22/03/2022 11:00	11556000	0.759	175.103	8.377	1017.315	
22/03/2022 12:00	11559600	0.762	174.804	8.377	1017.042	
22/03/2022 13:00	11563200	0.764	174.591	8.377	1017.713	
22/03/2022 14:00	11566800	0.771	173.935	8.377	1017.225	
22/03/2022 15:00	11570400	0.765	174.489	8.377	1016.9	
22/03/2022 16:00	11574000	0.756	175.39	8.377	1016.685	
22/03/2022 17:00	11577600	0.762	174.808	8.377	1016.58	
22/03/2022 18:00	11581200	0.762	174.748	8.377	1017.327	
22/03/2022 19:00	11584800	0.761	174.901	8.377	1017.975	
22/03/2022 20:00	11588400	0.759	175.068	8.377	1018.494	
22/03/2022 21:00	11592000	0.756	175.335	8.377	1018.8	
22/03/2022 22:00	11595600	0.771	173.953	8.377	1019.267	
22/03/2022 23:00	11599200	0.763	174.735	8.377	1019.285	
23/03/2022 00:00	11602800	0.771	173.911	8.377	1019.88	
23/03/2022 01:00	11606400	0.763	174.677	8.377	1019.686	
23/03/2022 02:00	11610000	0.76	174.999	8.377	1019.136	
23/03/2022 03:00	11613600	0.765	174.491	8.377	1019.643	
23/03/2022 04:00	11617200	0.765	174.497	8.377	1020.096	
23/03/2022 05:00	11620800	0.77	174.052	8.377	1020.311	
23/03/2022 06:00	11624400	0.765	174.55	8.377	1020.729	
23/03/2022 07:00	11628000	0.766	174.448	8.377	1020.831	
23/03/2022 08:00	11631600	0.775	173.554	8.377	1021.726	
23/03/2022 09:00	11635200	0.769	174.074	8.377	1021.776	
23/03/2022 10:00	11638800	0.768	174.207	8.377	1022.331	
23/03/2022 11:00	11642400	0.785	172.496	8.377	1023.011	
23/03/2022 12:00	11646000	0.77	174.038	8.377	1022.729	
23/03/2022 13:00	11649600	0.771	173.955	8.377	1022.354	
23/03/2022 14:00	11653200	0.768	174.163	8.377	1022.032	
23/03/2022 15:00	11656800	0.77	174.055	8.377	1022.483	
23/03/2022 16:00	11660400	0.766	174.367	8.377	1021.713	

WTP-BH087						
Date and Time	Elapsed Time (Seconds)	Corrected Level Depth To Water (mbgl)	Corrected Pressure (mBar)	Temperature (C)	Barometric Pressure (mBar)	Manual Dip Reading (mbgl)
23/03/2022 17:00	11664000	0.771	173.868	8.377	1022.44	
23/03/2022 18:00	11667600	0.766	174.417	8.377	1022.578	
23/03/2022 19:00	11671200	0.769	174.095	8.377	1023.129	
23/03/2022 20:00	11674800	0.776	173.438	8.377	1023.786	
23/03/2022 21:00	11678400	0.766	174.427	8.377	1023.484	
23/03/2022 22:00	11682000	0.761	174.887	8.377	1023.939	
23/03/2022 23:00	11685600	0.778	173.266	8.377	1025.102	
24/03/2022 00:00	11689200	0.771	173.951	8.377	1024.875	
24/03/2022 01:00	11692800	0.776	173.392	8.377	1024.976	
24/03/2022 02:00	11696400	0.764	174.627	8.377	1024.428	
24/03/2022 03:00	11700000	0.761	174.85	8.377	1024.548	
24/03/2022 04:00	11703600	0.768	174.197	8.377	1024.629	
24/03/2022 05:00	11707200	0.775	173.489	8.377	1025.109	
24/03/2022 06:00	11710800	0.775	173.562	8.377	1025.035	
24/03/2022 07:00	11714400	0.777	173.292	8.377	1024.848	
24/03/2022 08:00	11718000	0.77	174.016	8.377	1024.81	
24/03/2022 09:00	11721600	0.768	174.217	8.377	1025.753	
24/03/2022 10:00	11725200	0.77	174.032	8.377	1025.595	
24/03/2022 11:00	11728800	0.765	174.516	8.377	1025.683	
24/03/2022 12:00	11732400	0.761	174.918	8.377	1026.311	
24/03/2022 13:00	11736000	0.769	174.113	8.377	1026.201	
24/03/2022 14:00	11739600	0.765	174.506	8.377	1025.464	
24/03/2022 15:00	11743200	0.763	174.673	8.377	1025.526	
24/03/2022 16:00	11746800	0.769	174.074	8.377	1025.324	
24/03/2022 17:00	11750400	0.765	174.482	8.377	1024.916	
24/03/2022 18:00	11754000	0.768	174.168	8.322	1024.99	
24/03/2022 19:00	11757600	0.771	173.878	8.377	1025.062	
24/03/2022 20:00	11761200	0.77	174.051	8.377	1025.462	
24/03/2022 21:00	11764800	0.775	173.494	8.377	1025.905	
24/03/2022 22:00	11768400	0.771	173.874	8.377	1026.668	
24/03/2022 23:00	11772000	0.773	173.671	8.377	1026.07	
25/03/2022 00:00	11775600	0.77	174.002	8.377	1026.198	
25/03/2022 01:00	11779200	0.765	174.524	8.377	1026.248	
25/03/2022 02:00	11782800	0.768	174.241	8.377	1026.187	
25/03/2022 03:00	11786400	0.769	174.095	8.377	1026.333	
25/03/2022 04:00	11790000	0.757	175.258	8.377	1026.658	
25/03/2022 05:00	11793600	0.774	173.663	8.377	1026.651	
25/03/2022 06:00	11797200	0.767	174.3	8.377	1026.7	
25/03/2022 07:00	11800800	0.771	173.904	8.377	1027.21	
25/03/2022 08:00	11804400	0.777	173.296	8.377	1027.018	
25/03/2022 09:00	11808000	0.781	172.919	8.377	1027.166	
25/03/2022 10:00	11811600	0.783	172.731	8.377	1027.926	
25/03/2022 11:00	11815200	0.764	174.558	8.377	1027.7	
25/03/2022 12:00	11818800	0.776	173.396	8.377	1027.49	
25/03/2022 13:00	11822400	0.77	173.968	8.322	1027.593	

WTP-BH087						
Date and Time	Elapsed Time (Seconds)	Corrected Level Depth To Water (mbgl)	Corrected Pressure (mBar)	Temperature (C)	Barometric Pressure (mBar)	Manual Dip Reading (mbgl)
25/03/2022 14:00	11826000	0.772	173.851	8.322	1026.909	
25/03/2022 15:00	11829600	0.769	174.117	8.377	1026.539	
25/03/2022 16:00	11833200	0.766	174.364	8.377	1025.72	
25/03/2022 17:00	11836800	0.77	174.026	8.377	1025.83	
25/03/2022 18:00	11840400	0.765	174.504	8.377	1025.581	
25/03/2022 19:00	11844000	0.764	174.647	8.377	1025.552	
25/03/2022 20:00	11847600	0.771	173.883	8.377	1026.202	
25/03/2022 21:00	11851200	0.775	173.475	8.377	1027.068	
25/03/2022 22:00	11854800	0.775	173.524	8.377	1027.248	
25/03/2022 23:00	11858400	0.771	173.875	8.377	1027.354	
26/03/2022 00:00	11862000	0.767	174.3	8.322	1027.833	
26/03/2022 01:00	11865600	0.773	173.669	8.377	1028.017	
26/03/2022 02:00	11869200	0.774	173.642	8.377	1028.044	
26/03/2022 03:00	11872800	0.783	172.713	8.322	1028.047	
26/03/2022 04:00	11876400	0.774	173.611	8.377	1027.617	
26/03/2022 05:00	11880000	0.779	173.168	8.377	1028.403	
26/03/2022 06:00	11883600	0.783	172.764	8.377	1029.151	
26/03/2022 07:00	11887200	0.791	171.945	8.322	1029.158	
26/03/2022 08:00	11890800	0.784	172.672	8.377	1029.129	
26/03/2022 09:00	11894400	0.774	173.595	8.377	1029.007	
26/03/2022 10:00	11898000	0.768	174.243	8.377	1028.931	
26/03/2022 11:00	11901600	0.779	173.103	8.377	1028.927	
26/03/2022 12:00	11905200	0.78	173.049	8.377	1029.209	
26/03/2022 13:00	11908800	0.777	173.283	8.377	1028.632	
26/03/2022 14:00	11912400	0.781	172.974	8.377	1028.484	
26/03/2022 15:00	11916000	0.784	172.632	8.377	1028.14	
26/03/2022 16:00	11919600	0.777	173.315	8.377	1027.57	
26/03/2022 17:00	11923200	0.777	173.277	8.377	1027.151	
26/03/2022 18:00	11926800	0.771	173.873	8.377	1026.898	
26/03/2022 19:00	11930400	0.769	174.11	8.377	1026.775	
26/03/2022 20:00	11934000	0.779	173.107	8.377	1027.549	
26/03/2022 21:00	11937600	0.771	173.954	8.377	1027.961	
26/03/2022 22:00	11941200	0.783	172.693	8.377	1028.192	
26/03/2022 23:00	11944800	0.783	172.732	8.377	1028.268	
27/03/2022 00:00	11948400	0.783	172.761	8.377	1028.468	
27/03/2022 02:00	11952000	0.784	172.615	8.377	1028.499	
27/03/2022 03:00	11955600	0.788	172.227	8.377	1028.887	
27/03/2022 04:00	11959200	0.778	173.249	8.377	1027.98	
27/03/2022 05:00	11962800	0.779	173.155	8.433	1027.627	
27/03/2022 06:00	11966400	0.777	173.371	8.377	1027.4	
27/03/2022 07:00	11970000	0.793	171.738	8.322	1027.421	
27/03/2022 08:00	11973600	0.782	172.852	8.377	1027.118	
27/03/2022 09:00	11977200	0.786	172.485	8.377	1027.485	
27/03/2022 10:00	11980800	0.787	172.354	8.377	1026.815	
27/03/2022 11:00	11984400	0.791	171.95	8.377	1026.99	

WTP-BH087						
Date and Time	Elapsed Time (Seconds)	Corrected Level Depth To Water (mbgl)	Corrected Pressure (mBar)	Temperature (C)	Barometric Pressure (mBar)	Manual Dip Reading (mbgl)
27/03/2022 12:00	11988000	0.787	172.321	8.377	1026.848	
27/03/2022 13:00	11991600	0.785	172.568	8.377	1026.144	
27/03/2022 14:00	11995200	0.771	173.883	8.377	1025.172	
27/03/2022 15:00	11998800	0.783	172.777	8.377	1025.02	
27/03/2022 16:00	12002400	0.783	172.768	8.377	1024.341	
27/03/2022 17:00	12006000	0.78	172.992	8.377	1023.431	
27/03/2022 18:00	12009600	0.781	172.898	8.377	1022.61	
27/03/2022 19:00	12013200	0.779	173.152	8.377	1022.47	
27/03/2022 20:00	12016800	0.78	173.018	8.377	1022.376	
27/03/2022 21:00	12020400	0.787	172.338	8.377	1022.712	
27/03/2022 22:00	12024000	0.771	173.915	8.377	1022.851	
27/03/2022 23:00	12027600	0.789	172.195	8.377	1023.313	
28/03/2022 00:00	12031200	0.784	172.623	8.377	1022.77	
28/03/2022 01:00	12034800	0.786	172.431	8.377	1022.505	
28/03/2022 02:00	12038400	0.787	172.358	8.377	1022.463	
28/03/2022 03:00	12042000	0.783	172.751	8.377	1021.841	
28/03/2022 04:00	12045600	0.783	172.782	8.377	1021.581	
28/03/2022 05:00	12049200	0.785	172.509	8.377	1020.824	
28/03/2022 06:00	12052800	0.782	172.818	8.377	1020.172	
28/03/2022 07:00	12056400	0.801	170.986	8.377	1020.174	
28/03/2022 08:00	12060000	0.782	172.84	8.377	1019.922	
28/03/2022 09:00	12063600	0.787	172.303	8.377	1019.543	
28/03/2022 10:00	12067200	0.779	173.1	8.377	1018.86	
28/03/2022 11:00	12070800	0.783	172.756	8.377	1018.747	
28/03/2022 12:00	12074400	0.777	173.369	8.377	1018.02	
28/03/2022 13:00	12078000	0.78	173.021	8.433	1017.578	
28/03/2022 14:00	12081600	0.786	172.404	8.377	1016.581	
28/03/2022 15:00	12085200	0.787	172.376	8.377	1015.923	
28/03/2022 16:00	12088800	0.779	173.159	8.377	1014.796	
28/03/2022 17:00	12092400	0.778	173.184	8.377	1013.627	
28/03/2022 18:00	12096000	0.779	173.136	8.377	1013.561	
28/03/2022 19:00	12099600	0.771	173.949	8.377	1012.863	
28/03/2022 20:00	12103200	0.778	173.225	8.377	1012.9	
28/03/2022 21:00	12106800	0.782	172.853	8.377	1013.042	
28/03/2022 22:00	12110400	0.773	173.725	8.377	1012.971	
28/03/2022 23:00	12114000	0.781	172.974	8.377	1012.922	
29/03/2022 00:00	12117600	0.781	172.886	8.377	1013.124	
29/03/2022 01:00	12121200	0.787	172.354	8.377	1012.856	
29/03/2022 02:00	12124800	0.778	173.21	8.377	1012.457	
29/03/2022 03:00	12128400	0.793	171.714	8.377	1012.236	
29/03/2022 04:00	12132000	0.787	172.373	8.433	1011.818	
29/03/2022 05:00	12135600	0.784	172.666	8.377	1011.514	
29/03/2022 06:00	12139200	0.79	172.049	8.433	1011.112	
29/03/2022 07:00	12142800	0.79	172.026	8.433	1011.363	
29/03/2022 08:00	12146400	0.789	172.18	8.377	1011.312	

WTP-BH087						
Date and Time	Elapsed Time (Seconds)	Corrected Level Depth To Water (mbgl)	Corrected Pressure (mBar)	Temperature (C)	Barometric Pressure (mBar)	Manual Dip Reading (mbgl)
29/03/2022 09:00	12150000	0.793	171.772	8.377	1011.263	
29/03/2022 10:00	12153600	0.779	173.086	8.377	1010.521	
29/03/2022 11:00	12157200	0.782	172.873	8.433	1010.288	
29/03/2022 12:00	12160800	0.788	172.212	8.377	1010.137	
29/03/2022 13:00	12164400	0.781	172.953	8.377	1009.509	
29/03/2022 14:00	12168000	0.777	173.287	8.377	1008.489	
29/03/2022 15:00	12171600	0.791	171.995	8.433	1008.648	
29/03/2022 16:00	12175200	0.782	172.802	8.377	1007.487	
29/03/2022 17:00	12178800	0.775	173.531	8.377	1006.643	
29/03/2022 18:00	12182400	0.79	172.063	8.433	1006.749	
29/03/2022 19:00	12186000	0.791	171.96	8.377	1006.268	
29/03/2022 20:00	12189600	0.776	173.396	8.433	1005.874	
29/03/2022 21:00	12193200	0.783	172.714	8.433	1006.212	
29/03/2022 22:00	12196800	0.787	172.348	8.433	1006.807	
29/03/2022 23:00	12200400	0.789	172.104	8.433	1006.822	
30/03/2022 00:00	12204000	0.786	172.4	8.433	1006.641	
30/03/2022 01:00	12207600	0.789	172.136	8.433	1006.79	
30/03/2022 02:00	12211200	0.786	172.411	8.433	1006.744	
30/03/2022 03:00	12214800	0.792	171.878	8.377	1006.465	
30/03/2022 04:00	12218400	0.796	171.421	8.377	1006.464	
30/03/2022 05:00	12222000	0.796	171.432	8.377	1006.11	
30/03/2022 06:00	12225600	0.794	171.668	8.377	1005.76	
30/03/2022 07:00	12229200	0.79	172.07	8.433	1005.139	
30/03/2022 08:00	12232800	0.798	171.274	8.377	1005.467	
30/03/2022 09:00	12236400	0.802	170.885	8.377	1005.855	
30/03/2022 10:00	12240000	0.784	172.685	8.433	1004.638	
30/03/2022 11:00	12243600	0.786	172.44	8.377	1004.415	
30/03/2022 12:00	12247200	0.794	171.624	8.433	1004.785	
30/03/2022 13:00	12250800	0.78	173.05	8.377	1003.919	
30/03/2022 14:00	12254400	0.783	172.752	8.433	1003.77	
30/03/2022 15:00	12258000	0.786	172.425	8.433	1003.64	
30/03/2022 16:00	12261600	0.785	172.565	8.433	1003.957	
30/03/2022 17:00	12265200	0.791	171.992	8.433	1004.073	
30/03/2022 18:00	12268800	0.788	172.268	8.433	1004.141	
30/03/2022 19:00	12272400	0.797	171.329	8.433	1005.194	
30/03/2022 20:00	12276000	0.803	170.81	8.433	1006.4	
30/03/2022 21:00	12279600	0.802	170.862	8.433	1007.149	
30/03/2022 22:00	12283200	0.802	170.89	8.433	1007.922	
30/03/2022 23:00	12286800	0.798	171.246	8.433	1009.053	
31/03/2022 00:00	12290400	0.802	170.848	8.433	1010.138	
31/03/2022 01:00	12294000	0.798	171.292	8.433	1010.61	
31/03/2022 02:00	12297600	0.81	170.085	8.433	1011.931	
31/03/2022 03:00	12301200	0.805	170.561	8.433	1011.912	
31/03/2022 04:00	12304800	0.811	169.976	8.433	1012.727	
31/03/2022 05:00	12308400	0.798	171.224	8.433	1013.195	

WTP-BH087						
Date and Time	Elapsed Time (Seconds)	Corrected Level Depth To Water (mbgl)	Corrected Pressure (mBar)	Temperature (C)	Barometric Pressure (mBar)	Manual Dip Reading (mbgl)
31/03/2022 06:00	12312000	0.813	169.777	8.433	1014.642	
31/03/2022 07:00	12315600	0.807	170.371	8.433	1014.964	
31/03/2022 08:00	12319200	0.817	169.426	8.433	1016.596	
31/03/2022 09:00	12322800	0.816	169.518	8.433	1016.617	
31/03/2022 10:00	12326400	0.801	170.971	8.433	1015.737	
31/03/2022 11:00	12330000	0.799	171.204	8.433	1016.648	
31/03/2022 12:00	12333600	0.8	171.099	8.433	1016.639	
31/03/2022 13:00	12337200	0.797	171.388	8.433	1016.922	
31/03/2022 14:00	12340800	0.796	171.475	8.433	1016.72	
31/03/2022 15:00	12344400	0.803	170.758	8.433	1016.636	
31/03/2022 16:00	12348000	0.8	171.064	8.433	1016.444	
31/03/2022 17:00	12351600	0.801	171.006	8.433	1016.274	
31/03/2022 18:00	12355200	0.791	171.906	8.433	1015.946	
31/03/2022 19:00	12358800	0.799	171.206	8.433	1016.418	
31/03/2022 20:00	12362400	0.807	170.383	8.433	1017.584	
31/03/2022 21:00	12366000	0.812	169.87	8.488	1018.222	
31/03/2022 22:00	12369600	0.81	170.096	8.433	1019.015	
31/03/2022 23:00	12373200	0.806	170.5	8.433	1019.297	
01/04/2022 00:00	12376800	0.817	169.441	8.433	1020.128	
01/04/2022 01:00	12380400	0.807	170.396	8.433	1019.974	
01/04/2022 02:00	12384000	0.81	170.14	8.433	1020.573	
01/04/2022 03:00	12387600	0.811	169.994	8.433	1020.604	
01/04/2022 04:00	12391200	0.814	169.712	8.433	1021.345	
01/04/2022 05:00	12394800	0.814	169.661	8.433	1021.624	
01/04/2022 06:00	12398400	0.821	168.982	8.433	1021.731	
01/04/2022 07:00	12402000	0.809	170.144	8.433	1022.171	
01/04/2022 08:00	12405600	0.815	169.56	8.433	1022.755	
01/04/2022 09:00	12409200	0.809	170.177	8.433	1022.482	
01/04/2022 10:00	12412800	0.81	170.093	8.433	1021.878	
01/04/2022 11:00	12416400	0.797	171.376	8.433	1021.855	
01/04/2022 12:00	12420000	0.802	170.9	8.488	1022.227	
01/04/2022 13:00	12423600	0.811	170.011	8.433	1022.075	
01/04/2022 14:00	12427200	0.805	170.559	8.433	1021.642	
01/04/2022 15:00	12430800	0.8	171.105	8.433	1021.667	
01/04/2022 16:00	12434400	0.799	171.216	8.433	1020.756	
01/04/2022 17:00	12438000	0.797	171.379	8.488	1020.146	
01/04/2022 18:00	12441600	0.813	169.803	8.433	1020.452	
01/04/2022 19:00	12445200	0.797	171.385	8.433	1020.472	
01/04/2022 20:00	12448800	0.797	171.338	8.433	1020.405	
01/04/2022 21:00	12452400	0.803	170.788	8.433	1021.184	
01/04/2022 22:00	12456000	0.806	170.451	8.488	1021.303	
01/04/2022 23:00	12459600	0.805	170.559	8.433	1021.642	
02/04/2022 00:00	12463200	0.807	170.344	8.488	1021.753	
02/04/2022 01:00	12466800	0.819	169.224	8.433	1021.603	
02/04/2022 02:00	12470400	0.816	169.505	8.488	1021.906	

WTP-BH087						
Date and Time	Elapsed Time (Seconds)	Corrected Level Depth To Water (mbgl)	Corrected Pressure (mBar)	Temperature (C)	Barometric Pressure (mBar)	Manual Dip Reading (mbgl)
02/04/2022 03:00	12474000	0.821	169.013	8.433	1021.929	
02/04/2022 04:00	12477600	0.819	169.231	8.433	1021.825	
02/04/2022 05:00	12481200	0.815	169.631	8.433	1021.425	
02/04/2022 06:00	12484800	0.812	169.872	8.433	1021.184	
02/04/2022 07:00	12488400	0.818	169.334	8.433	1021.379	
02/04/2022 08:00	12492000	0.819	169.207	8.488	1021.975	
02/04/2022 09:00	12495600	0.828	168.284	8.433	1021.513	
02/04/2022 10:00	12499200	0.811	170.029	8.488	1021.267	
02/04/2022 11:00	12502800	0.816	169.487	8.433	1021.455	
02/04/2022 12:00	12506400	0.813	169.83	8.433	1021.226	
02/04/2022 13:00	12510000	0.809	170.196	8.488	1021.215	
02/04/2022 14:00	12513600	0.805	170.578	8.433	1020.707	
02/04/2022 15:00	12517200	0.802	170.915	8.488	1020.267	
02/04/2022 16:00	12520800	0.812	169.928	8.488	1020.224	
02/04/2022 17:00	12524400	0.804	170.703	8.488	1020.364	
02/04/2022 18:00	12528000	0.803	170.75	8.488	1020.432	
02/04/2022 19:00	12531600	0.807	170.34	8.488	1020.842	
02/04/2022 20:00	12535200	0.805	170.546	8.433	1020.968	
02/04/2022 21:00	12538800	0.807	170.423	8.488	1022.246	
02/04/2022 22:00	12542400	0.828	168.361	8.488	1023.736	
02/04/2022 23:00	12546000	0.815	169.608	8.433	1023.737	
03/04/2022 00:00	12549600	0.817	169.453	8.488	1024.59	
03/04/2022 01:00	12553200	0.817	169.372	8.488	1024.785	
03/04/2022 02:00	12556800	0.811	169.954	8.488	1025.233	
03/04/2022 03:00	12560400	0.826	168.509	8.488	1025.647	
03/04/2022 04:00	12564000	0.815	169.634	8.488	1025.21	
03/04/2022 05:00	12567600	0.825	168.604	8.488	1025.782	
03/04/2022 06:00	12571200	0.827	168.41	8.488	1026.205	
03/04/2022 07:00	12574800	0.825	168.634	8.488	1025.98	
03/04/2022 08:00	12578400	0.82	169.118	8.488	1025.84	
03/04/2022 09:00	12582000	0.821	168.97	8.488	1026.102	
03/04/2022 10:00	12585600	0.805	170.57	8.488	1024.502	
03/04/2022 11:00	12589200	0.81	170.138	8.488	1024.591	
03/04/2022 12:00	12592800	0.813	169.825	8.488	1023.645	
03/04/2022 13:00	12596400	0.807	170.416	8.488	1023.169	
03/04/2022 14:00	12600000	0.798	171.259	8.488	1022.669	
03/04/2022 15:00	12603600	0.813	169.758	8.488	1022.225	
03/04/2022 16:00	12607200	0.806	170.529	8.488	1021.225	
03/04/2022 17:00	12610800	0.817	169.441	8.488	1021.283	
03/04/2022 18:00	12614400	0.8	171.035	8.488	1019.574	
03/04/2022 19:00	12618000	0.809	170.171	8.488	1019.409	
03/04/2022 20:00	12621600	0.809	170.235	8.488	1018.887	
03/04/2022 21:00	12625200	0.795	171.605	8.488	1017.975	
03/04/2022 22:00	12628800	0.804	170.707	8.488	1017.5	
03/04/2022 23:00	12632400	0.799	171.219	8.488	1017.331	

WTP-BH087						
Date and Time	Elapsed Time (Seconds)	Corrected Level Depth To Water (mbgl)	Corrected Pressure (mBar)	Temperature (C)	Barometric Pressure (mBar)	Manual Dip Reading (mbgl)
04/04/2022 00:00	12636000	0.79	172.01	8.488	1016.426	
04/04/2022 01:00	12639600	0.797	171.384	8.488	1016.022	
04/04/2022 02:00	12643200	0.791	171.949	8.488	1015.456	
04/04/2022 03:00	12646800	0.773	173.725	8.488	1014.253	
04/04/2022 04:00	12650400	0.785	172.518	8.488	1014.544	
04/04/2022 05:00	12654000	0.775	173.526	8.488	1013.765	
04/04/2022 06:00	12657600	0.775	173.529	8.488	1013.305	
04/04/2022 07:00	12661200	0.774	173.663	8.488	1012.712	
04/04/2022 08:00	12664800	0.768	174.162	8.488	1012.671	
04/04/2022 09:00	12668400	0.779	173.178	8.488	1012.511	
04/04/2022 10:00	12672000	0.777	173.304	8.488	1012.614	
04/04/2022 11:00	12675600	0.78	173.006	8.488	1012.454	
04/04/2022 12:00	12679200	0.783	172.701	8.488	1012.988	
04/04/2022 13:00	12682800	0.788	172.252	8.433	1013.198	
04/04/2022 14:00	12686400	0.775	173.554	8.488	1012.364	
04/04/2022 15:00	12690000	0.779	173.101	8.488	1012.473	
04/04/2022 16:00	12693600	0.768	174.247	8.488	1012.243	
04/04/2022 17:00	12697200	0.775	173.547	8.543	1012.153	
04/04/2022 18:00	12700800	0.769	174.077	8.488	1011.841	
04/04/2022 19:00	12704400	0.77	173.966	8.488	1011.723	
04/04/2022 20:00	12708000	0.771	173.905	8.488	1011.326	
04/04/2022 21:00	12711600	0.776	173.386	8.488	1011.96	
04/04/2022 22:00	12715200	0.774	173.605	8.488	1011.741	
04/04/2022 23:00	12718800	0.785	172.57	8.543	1012.215	
05/04/2022 00:00	12722400	0.779	173.178	8.488	1011.367	
05/04/2022 01:00	12726000	0.773	173.708	8.488	1011.523	
05/04/2022 02:00	12729600	0.77	174.007	8.488	1010.996	
05/04/2022 03:00	12733200	0.769	174.131	8.488	1010.185	
05/04/2022 04:00	12736800	0.765	174.455	8.488	1009.632	
05/04/2022 05:00	12740400	0.787	172.39	8.488	1009.408	
05/04/2022 06:00	12744000	0.777	173.311	8.488	1009.059	
05/04/2022 07:00	12747600	0.78	173.08	8.488	1008.489	
05/04/2022 08:00	12751200	0.781	172.965	8.488	1008.261	
05/04/2022 09:00	12754800	0.78	173.073	8.488	1008.039	
05/04/2022 10:00	12758400	0.768	174.202	8.488	1007.94	
05/04/2022 11:00	12762000	0.771	173.911	8.488	1007.658	
05/04/2022 12:00	12765600	0.77	174.027	8.543	1006.523	
05/04/2022 13:00	12769200	0.768	174.165	8.488	1005.916	
05/04/2022 14:00	12772800	0.768	174.236	8.543	1005.17	
05/04/2022 15:00	12776400	0.766	174.375	8.488	1003.303	
05/04/2022 16:00	12780000	0.763	174.731	8.488	1002.947	
05/04/2022 17:00	12783600	0.767	174.35	8.543	1001.508	
05/04/2022 18:00	12787200	0.756	175.384	8.488	1000.691	
05/04/2022 19:00	12790800	0.767	174.26	8.488	1000.213	
05/04/2022 20:00	12794400	0.749	176.049	8.543	998.893	

WTP-BH087						
Date and Time	Elapsed Time (Seconds)	Corrected Level Depth To Water (mbgl)	Corrected Pressure (mBar)	Temperature (C)	Barometric Pressure (mBar)	Manual Dip Reading (mbgl)
05/04/2022 21:00	12798000	0.765	174.476	8.543	998.406	
05/04/2022 22:00	12801600	0.764	174.574	8.543	998.08	
05/04/2022 23:00	12805200	0.757	175.326	8.488	996.859	
06/04/2022 00:00	12808800	0.749	176.095	8.543	996.444	
06/04/2022 01:00	12812400	0.739	177.091	8.543	995.219	
06/04/2022 02:00	12816000	0.753	175.643	8.543	995.065	
06/04/2022 03:00	12819600	0.745	176.423	8.543	993.483	
06/04/2022 04:00	12823200	0.745	176.445	8.543	992.889	
06/04/2022 05:00	12826800	0.745	176.478	8.543	991.253	
06/04/2022 06:00	12830400	0.74	176.969	8.488	990.866	
06/04/2022 07:00	12834000	0.722	178.763	8.543	989.885	
06/04/2022 08:00	12837600	0.715	179.441	8.543	989.435	
06/04/2022 09:00	12841200	0.697	181.128	8.488	988.424	
06/04/2022 10:00	12844800	0.703	180.618	8.543	988.029	
06/04/2022 11:00	12848400	0.702	180.681	8.543	987.967	
06/04/2022 12:00	12852000	0.701	180.797	8.488	987.382	
06/04/2022 13:00	12855600	0.702	180.627	8.543	986.418	
06/04/2022 14:00	12859200	0.708	180.118	8.488	986	
06/04/2022 15:00	12862800	0.7	180.914	8.488	984.633	
06/04/2022 16:00	12866400	0.699	180.991	8.543	984.223	
06/04/2022 17:00	12870000	0.704	180.437	8.543	983.517	
06/04/2022 18:00	12873600	0.7	180.908	8.543	982.475	
06/04/2022 19:00	12877200	0.697	181.165	8.488	981.749	
06/04/2022 20:00	12880800	0.705	180.421	8.488	981.691	
06/04/2022 21:00	12884400	0.7	180.901	8.543	981.108	
06/04/2022 22:00	12888000	0.709	180.004	8.488	981.651	
06/04/2022 23:00	12891600	0.702	180.691	8.543	982.234	
07/04/2022 00:00	12895200	0.708	180.093	8.488	982.134	
07/04/2022 01:00	12898800	0.694	181.497	8.488	981.989	
07/04/2022 02:00	12902400	0.696	181.24	8.488	982.933	
07/04/2022 03:00	12906000	0.7	180.863	8.488	982.967	
07/04/2022 04:00	12909600	0.698	181.053	8.543	984.161	
07/04/2022 05:00	12913200	0.697	181.202	8.543	984.355	
07/04/2022 06:00	12916800	0.715	179.396	8.543	985.589	
07/04/2022 07:00	12920400	0.7	180.907	8.488	985.669	
07/04/2022 08:00	12924000	0.703	180.6	8.543	986.788	
07/04/2022 09:00	12927600	0.706	180.304	8.488	987.188	
07/04/2022 10:00	12931200	0.699	181	8.543	988.219	
07/04/2022 11:00	12934800	0.72	178.874	8.543	989.659	
07/04/2022 12:00	12938400	0.713	179.61	8.543	991.326	
07/04/2022 13:00	12942000	0.71	179.896	8.543	991.841	
07/04/2022 14:00	12945600	0.712	179.65	8.488	992.191	
07/04/2022 15:00	12949200	0.717	179.196	8.488	992.988	
07/04/2022 16:00	12952800	0.71	179.849	8.543	993.491	
07/04/2022 17:00	12956400	0.721	178.782	8.543	994.329	

WTP-BH087						
Date and Time	Elapsed Time (Seconds)	Corrected Level Depth To Water (mbgl)	Corrected Pressure (mBar)	Temperature (C)	Barometric Pressure (mBar)	Manual Dip Reading (mbgl)
07/04/2022 18:00	12960000	0.719	179.057	8.543	994.741	
07/04/2022 19:00	12963600	0.724	178.562	8.543	995.809	
07/04/2022 20:00	12967200	0.717	179.198	8.488	995.62	
07/04/2022 21:00	12970800	0.713	179.583	8.543	996.16	
07/04/2022 22:00	12974400	0.72	178.905	8.488	997.628	
07/04/2022 23:00	12978000	0.723	178.66	8.488	997.874	
08/04/2022 00:00	12981600	0.723	178.644	8.488	997.661	
08/04/2022 01:00	12985200	0.719	178.983	8.543	997.562	
08/04/2022 02:00	12988800	0.73	177.919	8.543	998.168	
08/04/2022 03:00	12992400	0.729	178.074	8.488	997.773	
08/04/2022 04:00	12996000	0.735	177.445	8.543	997.726	
08/04/2022 05:00	12999600	0.731	177.796	8.543	997.375	
08/04/2022 06:00	13003200	0.736	177.33	8.543	997.727	
08/04/2022 07:00	13006800	0.751	175.847	8.488	998.627	
08/04/2022 08:00	13010400	0.736	177.326	8.543	998.76	
08/04/2022 09:00	13014000	0.74	176.922	8.543	999.851	
08/04/2022 10:00	13017600	0.738	177.178	8.543	999.71	
08/04/2022 11:00	13021200	0.73	177.887	8.488	1000.478	
08/04/2022 12:00	13024800	0.739	177.094	8.543	1001.053	
08/04/2022 13:00	13028400	0.733	177.646	8.543	1001.531	
08/04/2022 14:00	13032000	0.732	177.756	8.543	1001.993	
08/04/2022 15:00	13035600	0.731	177.819	8.543	1002.617	
08/04/2022 16:00	13039200	0.736	177.368	8.543	1003.297	
08/04/2022 17:00	13042800	0.736	177.302	8.488	1004.152	
08/04/2022 18:00	13046400	0.738	177.155	8.543	1004.998	
08/04/2022 19:00	13050000	0.742	176.78	8.488	1006.391	
08/04/2022 20:00	13053600	0.738	177.126	8.543	1007.315	
08/04/2022 21:00	13057200	0.735	177.45	8.543	1008.021	
08/04/2022 22:00	13060800	0.74	176.974	8.543	1009.528	
08/04/2022 23:00	13064400	0.752	175.759	8.543	1010.513	
09/04/2022 00:00	13068000	0.749	176.094	8.543	1011.323	
09/04/2022 01:00	13071600	0.761	174.861	8.543	1013.013	
09/04/2022 02:00	13075200	0.743	176.626	8.543	1012.621	
09/04/2022 03:00	13078800	0.752	175.809	8.543	1013.438	
09/04/2022 04:00	13082400	0.74	176.95	8.543	1013.556	
09/04/2022 05:00	13086000	0.748	176.157	8.543	1014.121	
09/04/2022 06:00	13089600	0.749	176.077	8.543	1014.544	
09/04/2022 07:00	13093200	0.765	174.472	8.488	1014.764	
09/04/2022 08:00	13096800	0.759	175.12	8.543	1014.814	
09/04/2022 09:00	13100400	0.761	174.941	8.543	1014.993	
09/04/2022 10:00	13104000	0.751	175.888	8.543	1014.618	
09/04/2022 11:00	13107600	0.733	177.622	8.543	1014.715	
09/04/2022 12:00	13111200	0.74	176.956	8.543	1014.465	
09/04/2022 13:00	13114800	0.734	177.528	8.543	1014.581	
09/04/2022 14:00	13118400	0.743	176.691	8.543	1014.044	

WTP-BH087						
Date and Time	Elapsed Time (Seconds)	Corrected Level Depth To Water (mbgl)	Corrected Pressure (mBar)	Temperature (C)	Barometric Pressure (mBar)	Manual Dip Reading (mbgl)
09/04/2022 15:00	13122000	0.747	176.3	8.543	1013.405	
09/04/2022 16:00	13125600	0.739	177.029	8.543	1012.906	
09/04/2022 17:00	13129200	0.734	177.567	8.543	1012.367	
09/04/2022 18:00	13132800	0.745	176.44	8.543	1012.235	
09/04/2022 19:00	13136400	0.743	176.609	8.543	1011.837	
09/04/2022 20:00	13140000	0.749	176.044	8.543	1012.174	
09/04/2022 21:00	13143600	0.752	175.765	8.543	1012.453	
09/04/2022 22:00	13147200	0.749	176.03	8.543	1012.989	
09/04/2022 23:00	13150800	0.739	177.004	8.543	1012.129	
10/04/2022 00:00	13154400	0.75	175.943	8.598	1012.285	
10/04/2022 01:00	13158000	0.746	176.398	8.543	1011.82	
10/04/2022 02:00	13161600	0.741	176.864	8.543	1010.896	
10/04/2022 03:00	13165200	0.744	176.551	8.598	1010.076	
10/04/2022 04:00	13168800	0.75	175.944	8.543	1009.184	
10/04/2022 05:00	13172400	0.742	176.792	8.543	1008.564	
10/04/2022 06:00	13176000	0.75	175.985	8.598	1008.582	
10/04/2022 07:00	13179600	0.756	175.393	8.598	1008.601	
10/04/2022 08:00	13183200	0.756	175.373	8.543	1008.267	
10/04/2022 09:00	13186800	0.745	176.442	8.598	1007.552	
10/04/2022 10:00	13190400	0.757	175.326	8.543	1007.169	
10/04/2022 11:00	13194000	0.749	176.043	8.543	1006.796	
10/04/2022 12:00	13197600	0.74	176.964	8.598	1006.687	
10/04/2022 13:00	13201200	0.757	175.308	8.543	1006.387	
10/04/2022 14:00	13204800	0.753	175.671	8.543	1005.795	
10/04/2022 15:00	13208400	0.737	177.243	8.543	1004.452	
10/04/2022 16:00	13212000	0.753	175.652	8.543	1004.211	
10/04/2022 17:00	13215600	0.76	175.036	8.543	1004.026	
10/04/2022 18:00	13219200	0.763	174.74	8.543	1003.521	
10/04/2022 19:00	13222800	0.755	175.518	8.598	1003.098	
10/04/2022 20:00	13226400	0.748	176.162	8.543	1002.328	
10/04/2022 21:00	13230000	0.75	175.943	8.543	1002.318	
10/04/2022 22:00	13233600	0.765	174.518	8.543	1002.484	
10/04/2022 23:00	13237200	0.756	175.374	8.598	1002.212	
11/04/2022 00:00	13240800	0.755	175.461	8.543	1001.427	
11/04/2022 01:00	13244400	0.756	175.418	8.543	1001.126	
11/04/2022 02:00	13248000	0.746	176.373	8.598	1000.183	
11/04/2022 03:00	13251600	0.748	176.135	8.598	999.962	
11/04/2022 04:00	13255200	0.747	176.235	8.543	998.707	
11/04/2022 05:00	13258800	0.748	176.171	8.543	998.199	
11/04/2022 06:00	13262400	0.747	176.289	8.488	997.155	
11/04/2022 07:00	13266000	0.75	175.989	8.543	996.092	
11/04/2022 08:00	13269600	0.75	175.946	8.543	995.791	
11/04/2022 09:00	13273200	0.748	176.189	8.598	995.216	
11/04/2022 10:00	13276800	0.763	174.729	8.543	994.948	
11/04/2022 11:00	13280400	0.753	175.634	8.598	993.138	

WTP-BH087						
Date and Time	Elapsed Time (Seconds)	Corrected Level Depth To Water (mbgl)	Corrected Pressure (mBar)	Temperature (C)	Barometric Pressure (mBar)	Manual Dip Reading (mbgl)
11/04/2022 12:00	13284000	0.762	174.797	8.598	993.633	
11/04/2022 13:00	13287600	0.755	175.514	8.598	993.259	
11/04/2022 14:00	13291200	0.757	175.261	8.598	993.397	
11/04/2022 15:00	13294800	0.756	175.416	8.598	992.555	
11/04/2022 16:00	13298400	0.751	175.842	8.598	992.588	
11/04/2022 17:00	13302000	0.756	175.383	8.598	992.703	
11/04/2022 18:00	13305600	0.765	174.538	8.543	993.193	
11/04/2022 19:00	13309200	0.757	175.24	8.598	993.418	
11/04/2022 20:00	13312800	0.751	175.918	8.598	993.77	
11/04/2022 21:00	13316400	0.768	174.256	8.543	994.849	
11/04/2022 22:00	13320000	0.766	174.4	8.543	995.163	
11/04/2022 23:00	13323600	0.758	175.208	8.543	995.385	
12/04/2022 00:00	13327200	0.763	174.745	8.543	995.848	
12/04/2022 01:00	13330800	0.756	175.359	8.598	995.588	
12/04/2022 02:00	13334400	0.758	175.231	8.543	995.82	
12/04/2022 03:00	13338000	0.756	175.429	8.543	995.965	
12/04/2022 04:00	13341600	0.756	175.415	8.543	995.407	
12/04/2022 05:00	13345200	0.756	175.421	8.598	995.641	
12/04/2022 06:00	13348800	0.758	175.168	8.598	996.008	
12/04/2022 07:00	13352400	0.77	174.031	8.598	996.458	
12/04/2022 08:00	13356000	0.765	174.473	8.598	996.932	
12/04/2022 09:00	13359600	0.767	174.308	8.543	997.201	
12/04/2022 10:00	13363200	0.761	174.88	8.598	997.097	
12/04/2022 11:00	13366800	0.757	175.277	8.598	997.845	
12/04/2022 12:00	13370400	0.758	175.148	8.543	997.505	
12/04/2022 13:00	13374000	0.751	175.852	8.598	998.071	
12/04/2022 14:00	13377600	0.754	175.605	8.598	998.204	
12/04/2022 15:00	13381200	0.749	176.027	8.598	998.469	
12/04/2022 16:00	13384800	0.752	175.792	8.543	998.578	
12/04/2022 17:00	13388400	0.737	177.273	8.598	998.367	
12/04/2022 18:00	13392000	0.751	175.905	8.598	999.277	
12/04/2022 19:00	13395600	0.751	175.91	8.543	999.719	
12/04/2022 20:00	13399200	0.755	175.517	8.598	1000.581	
12/04/2022 21:00	13402800	0.757	175.329	8.598	1001.685	
12/04/2022 22:00	13406400	0.759	175.108	8.543	1002.352	
12/04/2022 23:00	13410000	0.752	175.798	8.598	1002.016	
13/04/2022 00:00	13413600	0.755	175.469	8.543	1003.25	
13/04/2022 01:00	13417200	0.758	175.176	8.543	1003.772	
13/04/2022 02:00	13420800	0.758	175.196	8.543	1003.866	
13/04/2022 03:00	13424400	0.755	175.523	8.598	1004.466	
13/04/2022 04:00	13428000	0.752	175.771	8.598	1004.905	
13/04/2022 05:00	13431600	0.752	175.733	8.598	1005.286	
13/04/2022 06:00	13435200	0.758	175.166	8.598	1005.852	
13/04/2022 07:00	13438800	0.764	174.559	8.598	1007.032	
13/04/2022 08:00	13442400	0.764	174.625	8.543	1007.528	

WTP-BH087						
Date and Time	Elapsed Time (Seconds)	Corrected Level Depth To Water (mbgl)	Corrected Pressure (mBar)	Temperature (C)	Barometric Pressure (mBar)	Manual Dip Reading (mbgl)
13/04/2022 09:00	13446000	0.763	174.744	8.543	1009.011	
13/04/2022 10:00	13449600	0.759	175.096	8.598	1008.898	
13/04/2022 11:00	13453200	0.767	174.275	8.543	1009.479	
13/04/2022 12:00	13456800	0.759	175.061	8.543	1009.953	
13/04/2022 13:00	13460400	0.761	174.879	8.598	1010.031	
13/04/2022 14:00	13464000	0.767	174.262	8.598	1010.305	
13/04/2022 15:00	13467600	0.765	174.476	8.543	1010.995	
13/04/2022 16:00	13471200	0.768	174.211	8.598	1010.928	
13/04/2022 17:00	13474800	0.76	175.013	8.598	1010.927	
13/04/2022 18:00	13478400	0.77	173.975	8.598	1011.278	
13/04/2022 19:00	13482000	0.767	174.268	8.598	1011.1	
13/04/2022 20:00	13485600	0.764	174.567	8.598	1011.258	
13/04/2022 21:00	13489200	0.764	174.581	8.598	1011.932	
13/04/2022 22:00	13492800	0.764	174.56	8.543	1012.284	
13/04/2022 23:00	13496400	0.764	174.611	8.598	1012.474	
14/04/2022 00:00	13500000	0.768	174.16	8.598	1013.038	
14/04/2022 01:00	13503600	0.754	175.587	8.543	1012.402	
14/04/2022 02:00	13507200	0.765	174.533	8.598	1012.323	
14/04/2022 03:00	13510800	0.754	175.54	8.598	1012.231	
14/04/2022 04:00	13514400	0.763	174.736	8.598	1012.234	
14/04/2022 05:00	13518000	0.765	174.457	8.598	1012.169	
14/04/2022 06:00	13521600	0.766	174.385	8.598	1012.356	
14/04/2022 07:00	13525200	0.772	173.789	8.543	1012.484	
14/04/2022 08:00	13528800	0.763	174.726	8.598	1012.129	
14/04/2022 09:00	13532400	0.767	174.347	8.598	1012.394	
14/04/2022 10:00	13536000	0.767	174.28	8.598	1012.69	
14/04/2022 11:00	13539600	0.759	175.113	8.598	1012.429	
14/04/2022 12:00	13543200	0.765	174.493	8.598	1012.591	
14/04/2022 13:00	13546800	0.776	173.445	8.598	1013.067	
14/04/2022 14:00	13550400	0.761	174.899	8.598	1013.216	
14/04/2022 15:00	13554000	0.766	174.376	8.598	1013.166	
14/04/2022 16:00	13557600	0.763	174.688	8.598	1013.083	
14/04/2022 17:00	13561200	0.765	174.546	8.598	1012.653	
14/04/2022 18:00	13564800	0.756	175.378	8.598	1012.507	
14/04/2022 19:00	13568400	0.765	174.47	8.598	1012.729	
14/04/2022 20:00	13572000	0.759	175.107	8.598	1012.664	
14/04/2022 21:00	13575600	0.776	173.429	8.598	1013.198	
14/04/2022 22:00	13579200	0.761	174.931	8.598	1013.527	
14/04/2022 23:00	13582800	0.767	174.285	8.598	1013.257	
15/04/2022 00:00	13586400	0.764	174.594	8.598	1013.177	
15/04/2022 01:00	13590000	0.757	175.324	8.598	1012.676	
15/04/2022 02:00	13593600	0.758	175.233	8.598	1012.766	
15/04/2022 03:00	13597200	0.764	174.57	8.598	1013.087	
15/04/2022 04:00	13600800	0.767	174.32	8.598	1013.108	
15/04/2022 05:00	13604400	0.764	174.631	8.598	1013.941	

WTP-BH087						
Date and Time	Elapsed Time (Seconds)	Corrected Level Depth To Water (mbgl)	Corrected Pressure (mBar)	Temperature (C)	Barometric Pressure (mBar)	Manual Dip Reading (mbgl)
15/04/2022 06:00	13608000	0.765	174.459	8.598	1013.77	
15/04/2022 07:00	13611600	0.772	173.786	8.598	1014.671	
15/04/2022 08:00	13615200	0.771	173.959	8.598	1014.842	
15/04/2022 09:00	13618800	0.758	175.142	8.598	1015.146	
15/04/2022 10:00	13622400	0.759	175.084	8.598	1016.12	
15/04/2022 11:00	13626000	0.766	174.393	8.598	1016.925	
15/04/2022 12:00	13629600	0.77	174	8.598	1017.318	
15/04/2022 13:00	13633200	0.769	174.141	8.598	1017.864	
15/04/2022 14:00	13636800	0.77	173.963	8.543	1018.603	
15/04/2022 15:00	13640400	0.77	174.019	8.653	1018.913	
15/04/2022 16:00	13644000	0.781	172.962	8.653	1019.169	
15/04/2022 17:00	13647600	0.771	173.882	8.598	1018.924	
15/04/2022 18:00	13651200	0.778	173.273	8.598	1019.076	
15/04/2022 19:00	13654800	0.773	173.709	8.598	1019.326	
15/04/2022 20:00	13658400	0.773	173.684	8.598	1018.55	
15/04/2022 21:00	13662000	0.771	173.932	8.598	1018.988	
15/04/2022 22:00	13665600	0.771	173.87	8.598	1019.165	
15/04/2022 23:00	13669200	0.774	173.64	8.598	1019.51	
16/04/2022 00:00	13672800	0.768	174.197	8.598	1019.525	
16/04/2022 01:00	13676400	0.774	173.629	8.598	1020.779	
16/04/2022 02:00	13680000	0.774	173.667	8.598	1020.741	
16/04/2022 03:00	13683600	0.769	174.103	8.598	1020.762	
16/04/2022 04:00	13687200	0.772	173.783	8.598	1020.74	
16/04/2022 05:00	13690800	0.771	173.902	8.598	1020.277	
16/04/2022 06:00	13694400	0.764	174.577	8.598	1019.717	
16/04/2022 07:00	13698000	0.781	172.9	8.653	1019.917	
16/04/2022 08:00	13701600	0.785	172.578	8.653	1020.01	
16/04/2022 09:00	13705200	0.78	173.025	8.598	1019.552	
16/04/2022 10:00	13708800	0.777	173.332	8.598	1019.703	
16/04/2022 11:00	13712400	0.78	172.993	8.598	1019.813	
16/04/2022 12:00	13716000	0.774	173.618	8.598	1019.989	
16/04/2022 13:00	13719600	0.777	173.374	8.598	1019.89	
16/04/2022 14:00	13723200	0.784	172.598	8.598	1019.865	
16/04/2022 15:00	13726800	0.778	173.259	8.598	1019.204	
16/04/2022 16:00	13730400	0.773	173.756	8.598	1018.707	
16/04/2022 17:00	13734000	0.775	173.522	8.653	1018.265	
16/04/2022 18:00	13737600	0.78	173.003	8.598	1018.201	
16/04/2022 19:00	13741200	0.774	173.591	8.598	1018.071	
16/04/2022 20:00	13744800	0.764	174.586	8.598	1017.762	
16/04/2022 21:00	13748400	0.767	174.325	8.598	1017.452	
16/04/2022 22:00	13752000	0.767	174.324	8.598	1018.024	
16/04/2022 23:00	13755600	0.777	173.36	8.598	1017.615	
17/04/2022 00:00	13759200	0.765	174.463	8.598	1017.656	
17/04/2022 01:00	13762800	0.756	175.391	8.653	1016.854	
17/04/2022 02:00	13766400	0.758	175.236	8.598	1016.311	

WTP-BH087						
Date and Time	Elapsed Time (Seconds)	Corrected Level Depth To Water (mbgl)	Corrected Pressure (mBar)	Temperature (C)	Barometric Pressure (mBar)	Manual Dip Reading (mbgl)
17/04/2022 03:00	13770000	0.744	176.511	8.598	1015.609	
17/04/2022 04:00	13773600	0.734	177.502	8.598	1014.847	
17/04/2022 05:00	13777200	0.728	178.114	8.598	1014.577	
17/04/2022 06:00	13780800	0.704	180.438	8.598	1013.856	
17/04/2022 07:00	13784400	0.695	181.38	8.653	1013.268	
17/04/2022 08:00	13788000	0.674	183.406	8.598	1012.261	
17/04/2022 09:00	13791600	0.669	183.951	8.598	1011.945	
17/04/2022 10:00	13795200	0.683	182.572	8.598	1012.294	
17/04/2022 11:00	13798800	0.66	184.745	8.598	1011.38	
17/04/2022 12:00	13802400	0.647	186.1	8.653	1010.722	
17/04/2022 13:00	13806000	0.633	187.408	8.653	1009.643	
17/04/2022 14:00	13809600	0.641	186.654	8.598	1009.127	
17/04/2022 15:00	13813200	0.635	187.248	8.598	1007.846	
17/04/2022 16:00	13816800	0.643	186.496	8.653	1007.809	
17/04/2022 17:00	13820400	0.641	186.696	8.653	1008.181	
17/04/2022 18:00	13824000	0.648	185.937	8.598	1008.242	
17/04/2022 19:00	13827600	0.635	187.2	8.653	1008.249	
17/04/2022 20:00	13831200	0.646	186.199	8.653	1009.25	
17/04/2022 21:00	13834800	0.652	185.531	8.598	1009.907	
17/04/2022 22:00	13838400	0.647	186.078	8.598	1010.504	
17/04/2022 23:00	13842000	0.658	184.968	8.653	1010.596	
18/04/2022 00:00	13845600	0.664	184.355	8.653	1011.437	
18/04/2022 01:00	13849200	0.656	185.182	8.653	1011.068	
18/04/2022 02:00	13852800	0.672	183.613	8.653	1012.065	
18/04/2022 03:00	13856400	0.665	184.273	8.653	1011.519	
18/04/2022 04:00	13860000	0.676	183.177	8.653	1011.357	
18/04/2022 05:00	13863600	0.671	183.67	8.653	1011.322	
18/04/2022 06:00	13867200	0.682	182.659	8.653	1011.417	
18/04/2022 07:00	13870800	0.691	181.703	8.598	1012.018	
18/04/2022 08:00	13874400	0.68	182.843	8.653	1011.576	
18/04/2022 09:00	13878000	0.689	181.928	8.653	1011.919	
18/04/2022 10:00	13881600	0.685	182.326	8.598	1012.082	
18/04/2022 11:00	13885200	0.691	181.751	8.598	1012.199	
18/04/2022 12:00	13888800	0.687	182.14	8.598	1012.382	
18/04/2022 13:00	13892400	0.689	181.982	8.653	1012.551	
18/04/2022 14:00	13896000	0.69	181.824	8.653	1012.366	
18/04/2022 15:00	13899600	0.688	182.006	8.653	1012.299	
18/04/2022 16:00	13903200	0.689	181.907	8.653	1011.597	
18/04/2022 17:00	13906800	0.686	182.197	8.653	1011.65	
18/04/2022 18:00	13910400	0.697	181.146	8.653	1011.9	
18/04/2022 19:00	13914000	0.7	180.833	8.653	1012.213	
18/04/2022 20:00	13917600	0.697	181.203	8.653	1012.072	
18/04/2022 21:00	13921200	0.69	181.804	8.653	1012.386	
18/04/2022 22:00	13924800	0.696	181.286	8.653	1012.561	
18/04/2022 23:00	13928400	0.697	181.183	8.653	1013.121	

WTP-BH087						
Date and Time	Elapsed Time (Seconds)	Corrected Level Depth To Water (mbgl)	Corrected Pressure (mBar)	Temperature (C)	Barometric Pressure (mBar)	Manual Dip Reading (mbgl)
19/04/2022 00:00	13932000	0.698	181.036	8.653	1012.925	
19/04/2022 01:00	13935600	0.706	180.329	8.653	1013.175	
19/04/2022 02:00	13939200	0.703	180.625	8.653	1012.994	
19/04/2022 03:00	13942800	0.706	180.27	8.653	1013.577	
19/04/2022 04:00	13946400	0.717	179.247	8.653	1014.371	
19/04/2022 05:00	13950000	0.727	178.23	8.653	1014.816	
19/04/2022 06:00	13953600	0.718	179.145	8.653	1015.618	
19/04/2022 07:00	13957200	0.724	178.5	8.653	1015.576	
19/04/2022 08:00	13960800	0.723	178.647	8.653	1015.887	
19/04/2022 09:00	13964400	0.715	179.44	8.653	1016.238	
19/04/2022 10:00	13968000	0.712	179.71	8.653	1015.853	
19/04/2022 11:00	13971600	0.713	179.568	8.653	1015.767	
19/04/2022 12:00	13975200	0.718	179.07	8.653	1015.693	
19/04/2022 13:00	13978800	0.708	180.111	8.653	1015.681	
19/04/2022 14:00	13982400	0.701	180.762	8.653	1015.717	
19/04/2022 15:00	13986000	0.697	181.115	8.653	1015.707	
19/04/2022 16:00	13989600	0.69	181.853	8.653	1015.427	
19/04/2022 17:00	13993200	0.683	182.573	8.653	1015.394	
19/04/2022 18:00	13996800	0.67	183.801	8.653	1015.08	
19/04/2022 19:00	14000400	0.693	181.582	8.653	1015.812	
19/04/2022 20:00	14004000	0.681	182.723	8.653	1016.045	
19/04/2022 21:00	14007600	0.677	183.077	8.653	1016.377	
19/04/2022 22:00	14011200	0.679	182.93	8.708	1016.993	
19/04/2022 23:00	14014800	0.679	182.912	8.653	1016.886	
20/04/2022 00:00	14018400	0.688	182.03	8.653	1016.966	
20/04/2022 01:00	14022000	0.683	182.552	8.653	1016.787	
20/04/2022 02:00	14025600	0.694	181.46	8.653	1016.849	
20/04/2022 03:00	14029200	0.694	181.448	8.653	1016.633	
20/04/2022 04:00	14032800	0.686	182.255	8.653	1015.94	
20/04/2022 05:00	14036400	0.703	180.596	8.653	1016.455	
20/04/2022 06:00	14040000	0.698	181.1	8.653	1016.18	
20/04/2022 07:00	14043600	0.699	180.995	8.653	1016.17	
20/04/2022 08:00	14047200	0.694	181.492	8.653	1015.445	
20/04/2022 09:00	14050800	0.696	181.279	8.653	1014.742	
20/04/2022 10:00	14054400	0.685	182.317	8.708	1013.944	
20/04/2022 11:00	14058000	0.701	180.817	8.708	1013.728	
20/04/2022 12:00	14061600	0.702	180.684	8.653	1012.819	
20/04/2022 13:00	14065200	0.698	181.09	8.708	1012.196	
20/04/2022 14:00	14068800	0.696	181.31	8.653	1011.393	
20/04/2022 15:00	14072400	0.71	179.929	8.653	1010.943	
20/04/2022 16:00	14076000	0.705	180.369	8.708	1009.713	
20/04/2022 17:00	14079600	0.701	180.804	8.708	1008.935	
20/04/2022 18:00	14083200	0.71	179.907	8.708	1008.687	
20/04/2022 19:00	14086800	0.714	179.517	8.708	1008.62	
20/04/2022 20:00	14090400	0.708	180.063	8.708	1007.959	

WTP-BH087						
Date and Time	Elapsed Time (Seconds)	Corrected Level Depth To Water (mbgl)	Corrected Pressure (mBar)	Temperature (C)	Barometric Pressure (mBar)	Manual Dip Reading (mbgl)
20/04/2022 21:00	14094000	0.71	179.902	8.708	1007.434	
20/04/2022 22:00	14097600	0.704	180.436	8.708	1007.586	
20/04/2022 23:00	14101200	0.703	180.531	8.653	1007.136	
21/04/2022 00:00	14104800	0.706	180.33	8.708	1006.205	
21/04/2022 01:00	14108400	0.709	179.943	8.708	1006.706	
21/04/2022 02:00	14112000	0.715	179.371	8.708	1006.018	
21/04/2022 03:00	14115600	0.709	180.006	8.708	1005.155	
21/04/2022 04:00	14119200	0.715	179.436	8.708	1004.81	
21/04/2022 05:00	14122800	0.713	179.559	8.708	1004.457	
21/04/2022 06:00	14126400	0.72	178.919	8.708	1004.182	
21/04/2022 07:00	14130000	0.714	179.535	8.708	1004.367	
21/04/2022 08:00	14133600	0.724	178.479	8.708	1004.851	
21/04/2022 09:00	14137200	0.733	177.657	8.708	1005.444	
21/04/2022 10:00	14140800	0.723	178.571	8.708	1006.018	
21/04/2022 11:00	14144400	0.722	178.673	8.708	1006.03	
21/04/2022 12:00	14148000	0.727	178.265	8.708	1006.324	
21/04/2022 13:00	14151600	0.73	177.922	8.708	1005.98	
21/04/2022 14:00	14155200	0.727	178.225	8.708	1006.135	
21/04/2022 15:00	14158800	0.727	178.201	8.708	1005.701	
21/04/2022 16:00	14162400	0.74	176.96	8.708	1005.912	
21/04/2022 17:00	14166000	0.729	178.005	8.708	1006.126	
21/04/2022 18:00	14169600	0.738	177.117	8.708	1006.9	
21/04/2022 19:00	14173200	0.731	177.863	8.708	1006.726	
21/04/2022 20:00	14176800	0.73	177.913	8.708	1006.561	
21/04/2022 21:00	14180400	0.736	177.342	8.708	1006.446	
21/04/2022 22:00	14184000	0.734	177.571	8.708	1007.017	
21/04/2022 23:00	14187600	0.731	177.858	8.708	1007.188	
22/04/2022 00:00	14191200	0.734	177.51	8.708	1007.194	
22/04/2022 01:00	14194800	0.732	177.707	8.763	1007.579	
22/04/2022 02:00	14198400	0.739	177.079	8.763	1007.521	
22/04/2022 03:00	14202000	0.726	178.303	8.708	1007.201	
22/04/2022 04:00	14205600	0.727	178.232	8.708	1007.044	
22/04/2022 05:00	14209200	0.746	176.379	8.708	1007.752	
22/04/2022 06:00	14212800	0.732	177.691	8.708	1007.355	
22/04/2022 07:00	14216400	0.739	177.074	8.708	1008.087	
22/04/2022 08:00	14220000	0.737	177.237	8.708	1007.695	
22/04/2022 09:00	14223600	0.751	175.904	8.708	1008.342	
22/04/2022 10:00	14227200	0.736	177.387	8.763	1007.671	
22/04/2022 11:00	14230800	0.739	177.026	8.708	1007.449	
22/04/2022 12:00	14234400	0.733	177.674	8.763	1007.384	
22/04/2022 13:00	14238000	0.735	177.435	8.708	1007.04	
22/04/2022 14:00	14241600	0.74	176.952	8.708	1006.721	
22/04/2022 15:00	14245200	0.742	176.798	8.763	1006.772	
22/04/2022 16:00	14248800	0.742	176.752	8.763	1005.787	
22/04/2022 17:00	14252400	0.739	177.089	8.763	1005.679	

WTP-BH087						
Date and Time	Elapsed Time (Seconds)	Corrected Level Depth To Water (mbgl)	Corrected Pressure (mBar)	Temperature (C)	Barometric Pressure (mBar)	Manual Dip Reading (mbgl)
22/04/2022 18:00	14256000	0.748	176.132	8.763	1005.149	
22/04/2022 19:00	14259600	0.756	175.341	8.763	1005.025	
22/04/2022 20:00	14263200	0.747	176.218	8.763	1004.72	
22/04/2022 21:00	14266800	0.75	176.005	8.763	1005.047	
22/04/2022 22:00	14270400	0.742	176.792	8.763	1005.061	
22/04/2022 23:00	14274000	0.748	176.135	8.763	1005.26	
23/04/2022 00:00	14277600	0.759	175.068	8.763	1005.183	
23/04/2022 01:00	14281200	0.749	176.07	8.763	1005.439	
23/04/2022 02:00	14284800	0.749	176.079	8.763	1005.088	
23/04/2022 03:00	14288400	0.754	175.544	8.763	1005.393	
23/04/2022 04:00	14292000	0.758	175.205	8.763	1005.16	
23/04/2022 05:00	14295600	0.749	176.098	8.763	1004.954	
23/04/2022 06:00	14299200	0.758	175.18	8.763	1005.528	
23/04/2022 07:00	14302800	0.754	175.601	8.763	1005.565	
23/04/2022 08:00	14306400	0.753	175.641	8.763	1005.068	
23/04/2022 09:00	14310000	0.751	175.868	8.763	1005.298	
23/04/2022 10:00	14313600	0.76	174.948	8.763	1005.303	
23/04/2022 11:00	14317200	0.749	176.027	8.818	1005.151	
23/04/2022 12:00	14320800	0.75	175.996	8.763	1005.514	
23/04/2022 13:00	14324400	0.766	174.393	8.763	1005.171	
23/04/2022 14:00	14328000	0.763	174.69	8.763	1004.53	
23/04/2022 15:00	14331600	0.764	174.603	8.763	1004.847	
23/04/2022 16:00	14335200	0.76	175.029	8.763	1004.306	
23/04/2022 17:00	14338800	0.763	174.681	8.763	1004.425	
23/04/2022 18:00	14342400	0.759	175.101	8.763	1004.349	
23/04/2022 19:00	14346000	0.764	174.597	8.763	1004.166	
23/04/2022 20:00	14349600	0.757	175.275	8.763	1004.175	
23/04/2022 21:00	14353200	0.762	174.824	8.763	1005.313	
23/04/2022 22:00	14356800	0.768	174.161	8.763	1005.517	
23/04/2022 23:00	14360400	0.76	175.023	8.763	1005.8	
24/04/2022 00:00	14364000	0.759	175.041	8.818	1006.251	
24/04/2022 01:00	14367600	0.765	174.499	8.818	1006.335	
24/04/2022 02:00	14371200	0.77	173.99	8.763	1006.604	
24/04/2022 03:00	14374800	0.77	173.968	8.763	1006.97	
24/04/2022 04:00	14378400	0.766	174.449	8.763	1006.832	
24/04/2022 05:00	14382000	0.769	174.131	8.763	1006.807	
24/04/2022 06:00	14385600	0.767	174.324	8.763	1007.186	
24/04/2022 07:00	14389200	0.775	173.57	8.818	1007.493	
24/04/2022 08:00	14392800	0.771	173.888	8.763	1007.736	
24/04/2022 09:00	14396400	0.77	173.991	8.763	1007.519	
24/04/2022 10:00	14400000	0.772	173.854	8.763	1007.656	
24/04/2022 11:00	14403600	0.765	174.489	8.763	1008.051	
24/04/2022 12:00	14407200	0.782	172.842	8.763	1008.896	
24/04/2022 13:00	14410800	0.779	173.116	8.818	1008.634	
24/04/2022 14:00	14414400	0.772	173.845	8.763	1008.466	

WTP-BH087						
Date and Time	Elapsed Time (Seconds)	Corrected Level Depth To Water (mbgl)	Corrected Pressure (mBar)	Temperature (C)	Barometric Pressure (mBar)	Manual Dip Reading (mbgl)
24/04/2022 15:00	14418000	0.78	173.051	8.818	1008.356	
24/04/2022 16:00	14421600	0.782	172.863	8.818	1008.314	
24/04/2022 17:00	14425200	0.777	173.309	8.818	1008.212	
24/04/2022 18:00	14428800	0.792	171.839	8.818	1009.339	
24/04/2022 19:00	14432400	0.77	174.001	8.763	1008.882	
24/04/2022 20:00	14436000	0.776	173.448	8.818	1008.645	
24/04/2022 21:00	14439600	0.784	172.632	8.818	1009.805	
24/04/2022 22:00	14443200	0.792	171.904	8.818	1010.304	
24/04/2022 23:00	14446800	0.778	173.203	8.818	1010.721	
25/04/2022 00:00	14450400	0.778	173.274	8.818	1010.307	
25/04/2022 01:00	14454000	0.78	172.985	8.818	1010.825	
25/04/2022 02:00	14457600	0.776	173.399	8.818	1010.411	
25/04/2022 03:00	14461200	0.777	173.355	8.818	1010.454	
25/04/2022 04:00	14464800	0.784	172.662	8.818	1010.919	
25/04/2022 05:00	14468400	0.777	173.312	8.818	1010.841	
25/04/2022 06:00	14472000	0.777	173.334	8.818	1011.048	
25/04/2022 07:00	14475600	0.782	172.791	8.818	1011.477	
25/04/2022 08:00	14479200	0.778	173.213	8.818	1011.626	
25/04/2022 09:00	14482800	0.779	173.096	8.818	1012.202	
25/04/2022 10:00	14486400	0.78	173.018	8.818	1012.28	
25/04/2022 11:00	14490000	0.782	172.856	8.763	1012.774	
25/04/2022 12:00	14493600	0.782	172.824	8.818	1012.703	
25/04/2022 13:00	14497200	0.788	172.254	8.818	1012.815	
25/04/2022 14:00	14500800	0.789	172.121	8.818	1012.948	
25/04/2022 15:00	14504400	0.788	172.285	8.818	1012.669	
25/04/2022 16:00	14508000	0.789	172.164	8.818	1012.447	
25/04/2022 17:00	14511600	0.786	172.403	8.818	1012.208	
25/04/2022 18:00	14515200	0.783	172.697	8.818	1012.028	
25/04/2022 19:00	14518800	0.79	172.045	8.818	1012.337	
25/04/2022 20:00	14522400	0.789	172.147	8.818	1012.464	
25/04/2022 21:00	14526000	0.787	172.327	8.818	1013.543	
25/04/2022 22:00	14529600	0.796	171.495	8.818	1014.26	
25/04/2022 23:00	14533200	0.789	172.159	8.818	1014.054	
26/04/2022 00:00	14536800	0.79	172.1	8.818	1014.571	
26/04/2022 01:00	14540400	0.793	171.781	8.818	1015.348	
26/04/2022 02:00	14544000	0.783	172.752	8.873	1014.731	
26/04/2022 03:00	14547600	0.788	172.221	8.873	1014.576	
26/04/2022 04:00	14551200	0.791	171.932	8.818	1014.739	
26/04/2022 05:00	14554800	0.788	172.205	8.818	1014.694	
26/04/2022 06:00	14558400	0.78	173.004	8.873	1014.25	
26/04/2022 07:00	14562000	0.78	172.998	8.818	1015.389	
26/04/2022 08:00	14565600	0.786	172.403	8.818	1015.641	
26/04/2022 09:00	14569200	0.793	171.791	8.818	1016.139	
26/04/2022 10:00	14572800	0.796	171.427	8.873	1016.17	
26/04/2022 11:00	14576400	0.791	171.931	8.873	1016.697	

WTP-BH087						
Date and Time	Elapsed Time (Seconds)	Corrected Level Depth To Water (mbgl)	Corrected Pressure (mBar)	Temperature (C)	Barometric Pressure (mBar)	Manual Dip Reading (mbgl)
26/04/2022 12:00	14580000	0.791	171.936	8.873	1016.806	
26/04/2022 13:00	14583600	0.794	171.651	8.873	1016.747	
26/04/2022 14:00	14587200	0.792	171.853	8.873	1016.889	
26/04/2022 15:00	14590800	0.792	171.892	8.873	1017.079	
26/04/2022 16:00	14594400	0.788	172.273	8.873	1016.926	
26/04/2022 17:00	14598000	0.796	171.464	8.818	1017.152	
26/04/2022 18:00	14601600	0.794	171.684	8.873	1017.058	
26/04/2022 19:00	14605200	0.785	172.54	8.873	1017.69	
26/04/2022 20:00	14608800	0.798	171.236	8.873	1018.079	
26/04/2022 21:00	14612400	0.783	172.759	8.818	1017.803	
26/04/2022 22:00	14616000	0.788	172.244	8.873	1018.444	
26/04/2022 23:00	14619600	0.796	171.513	8.818	1019.278	
27/04/2022 00:00	14623200	0.795	171.551	8.873	1019.479	
27/04/2022 01:00	14626800	0.801	171.01	8.873	1020.021	
27/04/2022 02:00	14630400	0.801	170.942	8.873	1020.318	
27/04/2022 03:00	14634000	0.802	170.88	8.873	1020.952	
27/04/2022 04:00	14637600	0.815	169.597	8.873	1021.777	
27/04/2022 05:00	14641200	0.815	169.617	8.873	1022.215	
27/04/2022 06:00	14644800	0.801	170.977	8.873	1021.77	
27/04/2022 07:00	14648400	0.805	170.616	8.873	1022.36	
27/04/2022 08:00	14652000	0.799	171.171	8.873	1022.378	
27/04/2022 09:00	14655600	0.8	171.092	8.873	1022.685	
27/04/2022 10:00	14659200	0.796	171.435	8.873	1023.258	
27/04/2022 11:00	14662800	0.797	171.41	8.873	1022.825	
27/04/2022 12:00	14666400	0.809	170.153	8.873	1023.51	
27/04/2022 13:00	14670000	0.799	171.204	8.873	1023.146	
27/04/2022 14:00	14673600	0.802	170.829	8.873	1022.948	
27/04/2022 15:00	14677200	0.797	171.371	8.873	1022.75	
27/04/2022 16:00	14680800	0.802	170.908	8.873	1022.87	
27/04/2022 17:00	14684400	0.799	171.158	8.873	1022.505	
27/04/2022 18:00	14688000	0.804	170.677	8.873	1022.642	
27/04/2022 19:00	14691600	0.803	170.753	8.873	1023.024	
27/04/2022 20:00	14695200	0.805	170.556	8.873	1023.107	
27/04/2022 21:00	14698800	0.81	170.118	8.873	1023.774	
27/04/2022 22:00	14702400	0.802	170.867	8.873	1024.398	
27/04/2022 23:00	14706000	0.81	170.073	8.873	1024.735	
28/04/2022 00:00	14709600	0.807	170.371	8.873	1025.695	
28/04/2022 01:00	14713200	0.811	169.99	8.873	1025.161	
28/04/2022 02:00	14716800	0.808	170.284	8.873	1026.24	
28/04/2022 03:00	14720400	0.814	169.669	8.873	1026.283	
28/04/2022 04:00	14724000	0.808	170.272	8.928	1025.919	
28/04/2022 05:00	14727600	0.806	170.475	8.928	1025.831	
28/04/2022 06:00	14731200	0.807	170.371	8.873	1026.038	
28/04/2022 07:00	14734800	0.811	169.961	8.873	1026.334	
28/04/2022 08:00	14738400	0.814	169.725	8.928	1027.267	

WTP-BH087						
Date and Time	Elapsed Time (Seconds)	Corrected Level Depth To Water (mbgl)	Corrected Pressure (mBar)	Temperature (C)	Barometric Pressure (mBar)	Manual Dip Reading (mbgl)
28/04/2022 09:00	14742000	0.809	170.154	8.873	1027.285	
28/04/2022 10:00	14745600	0.82	169.082	8.873	1027.442	
28/04/2022 11:00	14749200	0.821	169.044	8.873	1027.48	
28/04/2022 12:00	14752800	0.818	169.331	8.873	1027.307	
28/04/2022 13:00	14756400	0.816	169.504	8.928	1026.917	
28/04/2022 14:00	14760000	0.81	170.053	8.928	1026.825	
28/04/2022 15:00	14763600	0.811	169.949	8.928	1026.471	
28/04/2022 16:00	14767200	0.817	169.409	8.873	1026.657	
28/04/2022 17:00	14770800	0.821	169.045	8.928	1026.46	
28/04/2022 18:00	14774400	0.816	169.516	8.928	1026.218	
28/04/2022 19:00	14778000	0.809	170.201	8.928	1025.533	
28/04/2022 20:00	14781600	0.826	168.53	8.928	1025.946	
28/04/2022 21:00	14785200	0.825	168.658	8.928	1026.848	
28/04/2022 22:00	14788800	0.824	168.71	8.928	1027.596	
28/04/2022 23:00	14792400	0.822	168.898	8.928	1027.294	
29/04/2022 00:00	14796000	0.819	169.206	8.928	1028.359	
29/04/2022 01:00	14799600	0.82	169.091	8.928	1028.359	
29/04/2022 02:00	14803200	0.82	169.099	8.928	1028.008	
29/04/2022 03:00	14806800	0.816	169.502	8.928	1028.063	
29/04/2022 04:00	14810400	0.83	168.111	8.928	1028.195	
29/04/2022 05:00	14814000	0.829	168.217	8.928	1028.09	
29/04/2022 06:00	14817600	0.824	168.69	8.928	1028.074	
29/04/2022 07:00	14821200	0.825	168.62	8.928	1028.258	
29/04/2022 08:00	14824800	0.831	168.001	8.928	1028.534	
29/04/2022 09:00	14828400	0.83	168.109	8.928	1028.77	
29/04/2022 10:00	14832000	0.823	168.832	8.928	1028.504	
29/04/2022 11:00	14835600	0.827	168.437	8.928	1028.327	
29/04/2022 12:00	14839200	0.833	167.833	8.928	1028.701	
29/04/2022 13:00	14842800	0.831	168.036	8.928	1028.041	
29/04/2022 14:00	14846400	0.826	168.491	8.928	1027.701	
29/04/2022 15:00	14850000	0.832	167.96	8.928	1027.545	
29/04/2022 16:00	14853600	0.83	168.18	8.928	1026.638	
29/04/2022 17:00	14857200	0.829	168.192	8.928	1026.513	
29/04/2022 18:00	14860800	0.839	167.278	8.928	1026.511	
29/04/2022 19:00	14864400	0.831	168.039	8.928	1025.864	
29/04/2022 20:00	14868000	0.833	167.865	8.983	1025.592	
29/04/2022 21:00	14871600	0.829	168.231	8.928	1026.13	
29/04/2022 22:00	14875200	0.843	166.898	8.928	1026.318	
29/04/2022 23:00	14878800	0.829	168.233	8.928	1026.128	
30/04/2022 00:00	14882400	0.831	168.064	8.928	1026.297	
30/04/2022 01:00	14886000	0.831	168.081	8.928	1025.937	
30/04/2022 02:00	14889600	0.835	167.649	8.983	1025.807	
30/04/2022 03:00	14893200	0.832	167.954	8.928	1025.147	
30/04/2022 04:00	14896800	0.816	169.496	8.983	1025.333	
30/04/2022 05:00	14900400	0.829	168.204	8.983	1024.795	

WTP-BH087						
Date and Time	Elapsed Time (Seconds)	Corrected Level Depth To Water (mbgl)	Corrected Pressure (mBar)	Temperature (C)	Barometric Pressure (mBar)	Manual Dip Reading (mbgl)
30/04/2022 06:00	14904000	0.831	168.004	8.928	1024.526	
30/04/2022 07:00	14907600	0.832	167.97	8.928	1025.247	
30/04/2022 08:00	14911200	0.827	168.389	8.928	1025.057	
30/04/2022 09:00	14914800	0.83	168.108	8.928	1025.223	
30/04/2022 10:00	14918400	0.83	168.126	8.928	1024.747	
30/04/2022 11:00	14922000	0.832	167.898	8.928	1024.746	
30/04/2022 12:00	14925600	0.827	168.38	8.983	1024.275	
30/04/2022 13:00	14929200	0.826	168.5	8.928	1023.344	
30/04/2022 14:00	14932800	0.824	168.7	8.983	1022.696	
30/04/2022 15:00	14936400	0.818	169.322	8.928	1021.949	
30/04/2022 16:00	14940000	0.824	168.691	8.983	1021.562	
30/04/2022 17:00	14943600	0.827	168.392	8.983	1021.402	
30/04/2022 18:00	14947200	0.824	168.763	8.983	1020.802	
30/04/2022 19:00	14950800	0.815	169.563	8.983	1020.574	
30/04/2022 20:00	14954400	0.821	169.059	8.983	1020.164	
30/04/2022 21:00	14958000	0.815	169.578	8.928	1020.091	
30/04/2022 22:00	14961600	0.821	169.056	8.983	1020.395	
30/04/2022 23:00	14965200	0.801	170.96	8.983	1019.406	
01/05/2022 00:00	14968800	0.806	170.457	8.983	1019.452	
01/05/2022 01:00	14972400	0.82	169.096	8.983	1018.982	
01/05/2022 02:00	14976000	0.8	171.026	8.983	1018.539	
01/05/2022 03:00	14979600	0.803	170.814	8.983	1018.179	
01/05/2022 04:00	14983200	0.813	169.765	8.983	1017.969	
01/05/2022 05:00	14986800	0.804	170.642	8.983	1017.435	
01/05/2022 06:00	14990400	0.804	170.685	8.983	1016.592	
01/05/2022 07:00	14994000	0.8	171.041	9.038	1017.048	
01/05/2022 08:00	14997600	0.791	172.002	8.983	1016.419	
01/05/2022 09:00	15001200	0.806	170.485	8.983	1016.678	
01/05/2022 10:00	15004800	0.813	169.828	8.983	1016.533	
01/05/2022 11:00	15008400	0.807	170.366	9.038	1016.006	
01/05/2022 12:00	15012000	0.798	171.298	9.038	1015.875	
01/05/2022 13:00	15015600	0.796	171.501	8.983	1015.318	
01/05/2022 14:00	15019200	0.806	170.491	8.983	1015.412	
01/05/2022 15:00	15022800	0.811	169.977	8.983	1015.239	
01/05/2022 16:00	15026400	0.802	170.837	9.038	1014.62	
01/05/2022 17:00	15030000	0.804	170.692	8.983	1014.753	
01/05/2022 18:00	15033600	0.798	171.263	8.983	1014.525	
01/05/2022 19:00	15037200	0.802	170.885	9.038	1014.343	
01/05/2022 20:00	15040800	0.797	171.343	8.983	1014.561	
01/05/2022 21:00	15044400	0.799	171.191	9.038	1014.952	
01/05/2022 22:00	15048000	0.811	170.039	9.038	1015.418	
01/05/2022 23:00	15051600	0.791	171.924	9.038	1014.677	
02/05/2022 00:00	15055200	0.8	171.043	9.038	1015.215	
02/05/2022 01:00	15058800	0.799	171.17	8.983	1015.42	
02/05/2022 02:00	15062400	0.788	172.263	8.983	1015.243	

WTP-BH087						
Date and Time	Elapsed Time (Seconds)	Corrected Level Depth To Water (mbgl)	Corrected Pressure (mBar)	Temperature (C)	Barometric Pressure (mBar)	Manual Dip Reading (mbgl)
02/05/2022 03:00	15066000	0.798	171.28	9.038	1015.55	
02/05/2022 04:00	15069600	0.804	170.672	8.983	1015.574	
02/05/2022 05:00	15073200	0.801	171.018	9.038	1015.583	
02/05/2022 06:00	15076800	0.799	171.179	8.983	1015.526	
02/05/2022 07:00	15080400	0.808	170.27	9.038	1016.56	
02/05/2022 08:00	15084000	0.806	170.524	9.038	1016.879	
02/05/2022 09:00	15087600	0.802	170.88	9.038	1016.751	
02/05/2022 10:00	15091200	0.809	170.178	9.038	1017.453	
02/05/2022 11:00	15094800	0.804	170.635	8.983	1017.557	
02/05/2022 12:00	15098400	0.805	170.542	9.038	1017.547	
02/05/2022 13:00	15102000	0.807	170.394	9.038	1017.58	
02/05/2022 14:00	15105600	0.797	171.321	9.038	1017.912	
02/05/2022 15:00	15109200	0.809	170.182	9.038	1017.792	
02/05/2022 16:00	15112800	0.813	169.793	9.038	1017.838	
02/05/2022 17:00	15116400	0.807	170.417	9.038	1017.443	
02/05/2022 18:00	15120000	0.807	170.397	9.038	1017.348	
02/05/2022 19:00	15123600	0.806	170.482	9.093	1017.389	
02/05/2022 20:00	15127200	0.808	170.328	9.038	1017.303	
02/05/2022 21:00	15130800	0.803	170.746	9.038	1017.114	
02/05/2022 22:00	15134400	0.812	169.891	9.038	1017.512	
02/05/2022 23:00	15138000	0.804	170.716	9.038	1017.373	
03/05/2022 00:00	15141600	0.803	170.777	9.038	1016.969	
03/05/2022 01:00	15145200	0.81	170.087	9.093	1017.441	
03/05/2022 02:00	15148800	0.81	170.071	9.038	1017.102	
03/05/2022 03:00	15152400	0.807	170.368	9.038	1016.691	
03/05/2022 04:00	15156000	0.812	169.912	9.038	1017.033	
03/05/2022 05:00	15159600	0.816	169.552	9.038	1016.706	
03/05/2022 06:00	15163200	0.799	171.171	9.038	1016.574	
03/05/2022 07:00	15166800	0.82	169.11	9.038	1017.262	
03/05/2022 08:00	15170400	0.816	169.46	9.038	1017.371	
03/05/2022 09:00	15174000	0.822	168.891	9.038	1017.481	
03/05/2022 10:00	15177600	0.818	169.345	9.038	1017.6	
03/05/2022 11:00	15181200	0.834	167.731	9.038	1017.84	
03/05/2022 12:00	15184800	0.827	168.397	9.093	1017.529	
03/05/2022 13:00	15188400	0.83	168.157	9.038	1017.299	
03/05/2022 14:00	15192000	0.83	168.134	9.038	1016.636	
03/05/2022 15:00	15195600	0.83	168.114	9.038	1016.427	
03/05/2022 16:00	15199200	0.846	166.607	9.093	1016.457	
03/05/2022 17:00	15202800	0.834	167.727	9.093	1015.338	
03/05/2022 18:00	15206400	0.83	168.122	9.093	1015.056	
03/05/2022 19:00	15210000	0.831	168.078	9.038	1014.746	
03/05/2022 20:00	15213600	0.837	167.472	9.093	1014.334	
03/05/2022 21:00	15217200	0.833	167.834	9.093	1014.429	
03/05/2022 22:00	15220800	0.831	168.012	9.093	1014.938	
03/05/2022 23:00	15224400	0.835	167.667	9.093	1014.596	

WTP-BH087						
Date and Time	Elapsed Time (Seconds)	Corrected Level Depth To Water (mbgl)	Corrected Pressure (mBar)	Temperature (C)	Barometric Pressure (mBar)	Manual Dip Reading (mbgl)
04/05/2022 00:00	15228000	0.832	167.902	9.093	1014.132	
04/05/2022 01:00	15231600	0.834	167.711	9.093	1013.98	
04/05/2022 02:00	15235200	0.846	166.545	9.093	1014.231	
04/05/2022 03:00	15238800	0.839	167.289	9.093	1014.059	
04/05/2022 04:00	15242400	0.844	166.792	9.093	1013.869	
04/05/2022 05:00	15246000	0.84	167.109	9.093	1014.009	
04/05/2022 06:00	15249600	0.839	167.239	9.093	1013.879	
04/05/2022 07:00	15253200	0.852	166.02	9.093	1014.641	
04/05/2022 08:00	15256800	0.845	166.672	9.038	1015.466	
04/05/2022 09:00	15260400	0.844	166.784	9.093	1015.937	
04/05/2022 10:00	15264000	0.848	166.393	9.093	1016.213	
04/05/2022 11:00	15267600	0.848	166.326	9.093	1016.51	
04/05/2022 12:00	15271200	0.859	165.299	9.093	1017.193	
04/05/2022 13:00	15274800	0.85	166.211	9.093	1017.083	
04/05/2022 14:00	15278400	0.866	164.645	9.093	1017.161	
04/05/2022 15:00	15282000	0.852	165.989	9.093	1016.732	
04/05/2022 16:00	15285600	0.855	165.699	9.093	1017.251	
04/05/2022 17:00	15289200	0.859	165.297	9.148	1017.206	
04/05/2022 18:00	15292800	0.86	165.225	9.093	1017.267	
04/05/2022 19:00	15296400	0.863	164.893	9.093	1017.027	
04/05/2022 20:00	15300000	0.864	164.795	9.093	1017.125	
04/05/2022 21:00	15303600	0.855	165.705	9.093	1017.588	
04/05/2022 22:00	15307200	0.857	165.527	9.148	1018.235	
04/05/2022 23:00	15310800	0.864	164.815	9.148	1018.489	
05/05/2022 00:00	15314400	0.86	165.191	9.148	1018.8	
05/05/2022 01:00	15318000	0.856	165.552	9.093	1018.084	
05/05/2022 02:00	15321600	0.858	165.417	9.093	1018.448	
05/05/2022 03:00	15325200	0.849	166.316	9.148	1018.134	
05/05/2022 04:00	15328800	0.859	165.312	9.093	1018.325	
05/05/2022 05:00	15332400	0.855	165.675	9.148	1018.431	
05/05/2022 06:00	15336000	0.861	165.121	9.148	1018.412	
05/05/2022 07:00	15339600	0.859	165.315	9.148	1019.363	
05/05/2022 08:00	15343200	0.863	164.935	9.148	1019.399	
05/05/2022 09:00	15346800	0.869	164.358	9.148	1019.976	
05/05/2022 10:00	15350400	0.867	164.512	9.148	1020.165	
05/05/2022 11:00	15354000	0.877	163.572	9.148	1020.305	
05/05/2022 12:00	15357600	0.872	164.019	9.148	1020.201	
05/05/2022 13:00	15361200	0.876	163.579	9.148	1020.183	
05/05/2022 14:00	15364800	0.866	164.647	9.148	1020.146	
05/05/2022 15:00	15368400	0.876	163.633	9.148	1020.359	
05/05/2022 16:00	15372000	0.869	164.287	9.148	1020.162	
05/05/2022 17:00	15375600	0.872	164.035	9.148	1019.842	
05/05/2022 18:00	15379200	0.881	163.136	9.148	1019.71	
05/05/2022 19:00	15382800	0.877	163.566	9.148	1019.51	
05/05/2022 20:00	15386400	0.878	163.478	9.148	1019.712	

WTP-BH087						
Date and Time	Elapsed Time (Seconds)	Corrected Level Depth To Water (mbgl)	Corrected Pressure (mBar)	Temperature (C)	Barometric Pressure (mBar)	Manual Dip Reading (mbgl)
05/05/2022 21:00	15390000	0.879	163.335	9.148	1019.74	
05/05/2022 22:00	15393600	0.874	163.791	9.148	1019.857	
05/05/2022 23:00	15397200	0.872	163.982	9.148	1020.01	
06/05/2022 00:00	15400800	0.873	163.89	9.148	1019.529	
06/05/2022 01:00	15404400	0.876	163.669	9.148	1019.636	
06/05/2022 02:00	15408000	0.856	165.593	9.148	1018.627	
06/05/2022 03:00	15411600	0.868	164.43	9.203	1018.885	
06/05/2022 04:00	15415200	0.881	163.16	9.148	1019.229	
06/05/2022 05:00	15418800	0.868	164.416	9.148	1017.973	
06/05/2022 06:00	15422400	0.879	163.346	9.148	1018.013	
06/05/2022 07:00	15426000	0.881	163.158	9.148	1018.315	
06/05/2022 08:00	15429600	0.885	162.733	9.148	1017.939	
06/05/2022 09:00	15433200	0.876	163.646	9.203	1017.839	
06/05/2022 10:00	15436800	0.887	162.549	9.148	1018.123	
06/05/2022 11:00	15440400	0.875	163.749	9.203	1017.85	
06/05/2022 12:00	15444000	0.865	164.67	9.203	1018.646	
06/05/2022 13:00	15447600	0.867	164.554	9.148	1018.178	
06/05/2022 14:00	15451200	0.857	165.522	9.203	1019.053	
06/05/2022 15:00	15454800	0.855	165.715	9.148	1019.535	
06/05/2022 16:00	15458400	0.853	165.86	9.148	1019.619	
06/05/2022 17:00	15462000	0.848	166.343	9.203	1019.72	
06/05/2022 18:00	15465600	0.846	166.538	9.203	1020.326	
06/05/2022 19:00	15469200	0.851	166.104	9.148	1021.321	
06/05/2022 20:00	15472800	0.842	167.006	9.203	1021.231	
06/05/2022 21:00	15476400	0.841	167.103	9.203	1021.249	
06/05/2022 22:00	15480000	0.844	166.801	9.203	1021.779	
06/05/2022 23:00	15483600	0.829	168.189	9.203	1021.994	
07/05/2022 00:00	15487200	0.846	166.581	9.203	1022.801	
07/05/2022 01:00	15490800	0.837	167.465	9.203	1022.833	
07/05/2022 02:00	15494400	0.839	167.228	9.148	1023.287	
07/05/2022 03:00	15498000	0.846	166.565	9.203	1022.702	
07/05/2022 04:00	15501600	0.848	166.393	9.203	1023.103	
07/05/2022 05:00	15505200	0.838	167.321	9.203	1022.976	
07/05/2022 06:00	15508800	0.845	166.66	9.203	1023.523	
07/05/2022 07:00	15512400	0.842	166.954	9.203	1023.458	
07/05/2022 08:00	15516000	0.848	166.323	9.203	1024.089	
07/05/2022 09:00	15519600	0.84	167.188	9.258	1024.38	
07/05/2022 10:00	15523200	0.853	165.871	9.203	1024.311	
07/05/2022 11:00	15526800	0.845	166.651	9.203	1024.677	
07/05/2022 12:00	15530400	0.845	166.651	9.203	1023.989	
07/05/2022 13:00	15534000	0.846	166.52	9.203	1024.235	
07/05/2022 14:00	15537600	0.858	165.343	9.203	1024.267	
07/05/2022 15:00	15541200	0.853	165.924	9.203	1023.687	
07/05/2022 16:00	15544800	0.862	165	9.203	1023.58	
07/05/2022 17:00	15548400	0.859	165.322	9.203	1022.801	

WTP-BH087						
Date and Time	Elapsed Time (Seconds)	Corrected Level Depth To Water (mbgl)	Corrected Pressure (mBar)	Temperature (C)	Barometric Pressure (mBar)	Manual Dip Reading (mbgl)
07/05/2022 18:00	15552000	0.866	164.645	9.203	1022.562	
07/05/2022 19:00	15555600	0.862	164.971	9.203	1022.121	
07/05/2022 20:00	15559200	0.852	166.025	9.203	1021.068	
07/05/2022 21:00	15562800	0.864	164.834	9.203	1021.572	
07/05/2022 22:00	15566400	0.857	165.503	9.203	1021.819	
07/05/2022 23:00	15570000	0.856	165.627	9.203	1021.581	
08/05/2022 00:00	15573600	0.866	164.619	9.203	1021.901	
08/05/2022 01:00	15577200	0.866	164.582	9.203	1022.167	
08/05/2022 02:00	15580800	0.868	164.398	9.258	1022.363	
08/05/2022 03:00	15584400	0.863	164.935	9.203	1021.7	
08/05/2022 04:00	15588000	0.856	165.6	9.258	1020.817	
08/05/2022 05:00	15591600	0.86	165.214	9.258	1020.974	
08/05/2022 06:00	15595200	0.864	164.846	9.258	1021.342	
08/05/2022 07:00	15598800	0.867	164.482	9.258	1021.363	
08/05/2022 08:00	15602400	0.875	163.718	9.258	1021.898	
08/05/2022 09:00	15606000	0.872	164.045	9.258	1021.799	
08/05/2022 10:00	15609600	0.868	164.46	9.258	1021.271	
08/05/2022 11:00	15613200	0.873	163.944	9.258	1020.871	
08/05/2022 12:00	15616800	0.88	163.187	9.258	1020.827	
08/05/2022 13:00	15620400	0.867	164.493	9.258	1020.55	
08/05/2022 14:00	15624000	0.878	163.426	9.258	1020.13	
08/05/2022 15:00	15627600	0.888	162.493	9.258	1019.804	
08/05/2022 16:00	15631200	0.878	163.416	9.258	1018.995	
08/05/2022 17:00	15634800	0.879	163.329	9.258	1018.281	
08/05/2022 18:00	15638400	0.879	163.338	9.258	1018.157	
08/05/2022 19:00	15642000	0.883	162.958	9.258	1017.851	
08/05/2022 20:00	15645600	0.885	162.702	9.258	1017.534	
08/05/2022 21:00	15649200	0.884	162.871	9.258	1017.366	
08/05/2022 22:00	15652800	0.869	164.323	9.258	1016.829	
08/05/2022 23:00	15656400	0.891	162.14	9.258	1016.952	
09/05/2022 00:00	15660000	0.88	163.194	9.203	1015.772	
09/05/2022 01:00	15663600	0.88	163.256	9.258	1015.379	
09/05/2022 02:00	15667200	0.888	162.449	9.258	1015.727	
09/05/2022 03:00	15670800	0.881	163.151	9.258	1014.682	
09/05/2022 04:00	15674400	0.881	163.144	9.258	1013.087	
09/05/2022 05:00	15678000	0.876	163.63	9.258	1012.715	
09/05/2022 06:00	15681600	0.884	162.814	9.258	1011.47	
09/05/2022 07:00	15685200	0.88	163.208	9.258	1011.763	
09/05/2022 08:00	15688800	0.877	163.541	9.258	1010.743	
09/05/2022 09:00	15692400	0.883	162.919	9.258	1010.564	
09/05/2022 10:00	15696000	0.891	162.206	9.313	1009.228	
09/05/2022 11:00	15699600	0.881	163.123	9.258	1008.529	
09/05/2022 12:00	15703200	0.887	162.513	9.313	1007.661	
09/05/2022 13:00	15706800	0.88	163.275	9.313	1007.014	
09/05/2022 14:00	15710400	0.876	163.622	9.313	1005.866	

WTP-BH087						
Date and Time	Elapsed Time (Seconds)	Corrected Level Depth To Water (mbgl)	Corrected Pressure (mBar)	Temperature (C)	Barometric Pressure (mBar)	Manual Dip Reading (mbgl)
09/05/2022 15:00	15714000	0.869	164.358	9.258	1005.577	
09/05/2022 16:00	15717600	0.874	163.828	9.258	1005.878	
09/05/2022 17:00	15721200	0.864	164.826	9.313	1004.777	
09/05/2022 18:00	15724800	0.865	164.714	9.313	1004.43	
09/05/2022 19:00	15728400	0.865	164.693	9.313	1005.024	
09/05/2022 20:00	15732000	0.846	166.554	9.313	1006.024	
09/05/2022 21:00	15735600	0.82	169.147	9.258	1006.626	
09/05/2022 22:00	15739200	0.811	170.034	9.313	1007.009	
09/05/2022 23:00	15742800	0.802	170.914	9.258	1007.033	
10/05/2022 00:00	15746400	0.796	171.427	9.313	1006.417	
10/05/2022 01:00	15750000	0.781	172.885	9.313	1005.989	
10/05/2022 02:00	15753600	0.786	172.454	9.313	1006.077	
10/05/2022 03:00	15757200	0.779	173.15	9.313	1005.725	
10/05/2022 04:00	15760800	0.774	173.574	9.313	1005.415	
10/05/2022 05:00	15764400	0.772	173.848	9.313	1005.14	
10/05/2022 06:00	15768000	0.775	173.499	9.313	1004.574	
10/05/2022 07:00	15771600	0.767	174.3	9.313	1005.26	
10/05/2022 08:00	15775200	0.767	174.35	9.313	1005.554	
10/05/2022 09:00	15778800	0.765	174.53	9.313	1006.061	
10/05/2022 10:00	15782400	0.769	174.064	9.313	1005.955	
10/05/2022 11:00	15786000	0.769	174.116	9.313	1006.475	
10/05/2022 12:00	15789600	0.768	174.257	9.367	1006.804	
10/05/2022 13:00	15793200	0.761	174.928	9.313	1006.235	
10/05/2022 14:00	15796800	0.751	175.92	9.313	1006.16	
10/05/2022 15:00	15800400	0.75	175.941	9.313	1005.337	
10/05/2022 16:00	15804000	0.746	176.387	9.313	1005.119	
10/05/2022 17:00	15807600	0.746	176.398	9.367	1004.662	
10/05/2022 18:00	15811200	0.747	176.241	9.313	1003.549	
10/05/2022 19:00	15814800	0.747	176.292	9.367	1003.28	
10/05/2022 20:00	15818400	0.747	176.303	9.313	1002.686	
10/05/2022 21:00	15822000	0.742	176.764	9.313	1002.225	
10/05/2022 22:00	15825600	0.738	177.117	9.367	1001.997	
10/05/2022 23:00	15829200	0.747	176.244	9.367	1001.84	
11/05/2022 00:00	15832800	0.748	176.147	9.313	1001.926	
11/05/2022 01:00	15836400	0.75	175.946	9.313	1001.211	
11/05/2022 02:00	15840000	0.753	175.68	9.367	1000.573	
11/05/2022 03:00	15843600	0.747	176.223	9.313	1000.133	
11/05/2022 04:00	15847200	0.755	175.446	9.367	1000.12	
11/05/2022 05:00	15850800	0.764	174.6	9.367	1000.051	
11/05/2022 06:00	15854400	0.761	174.907	9.367	1000.201	
11/05/2022 07:00	15858000	0.758	175.158	9.367	1000.064	
11/05/2022 08:00	15861600	0.763	174.654	9.367	1000.683	
11/05/2022 09:00	15865200	0.763	174.722	9.367	1002.217	
11/05/2022 10:00	15868800	0.768	174.202	9.313	1003.07	
11/05/2022 11:00	15872400	0.77	173.992	9.367	1003.291	

WTP-BH087						
Date and Time	Elapsed Time (Seconds)	Corrected Level Depth To Water (mbgl)	Corrected Pressure (mBar)	Temperature (C)	Barometric Pressure (mBar)	Manual Dip Reading (mbgl)
11/05/2022 12:00	15876000	0.76	174.993	9.367	1003.778	
11/05/2022 13:00	15879600	0.773	173.731	9.367	1004.239	
11/05/2022 14:00	15883200	0.777	173.366	9.367	1004.489	
11/05/2022 15:00	15886800	0.773	173.706	9.367	1005.179	
11/05/2022 16:00	15890400	0.771	173.936	9.367	1005.636	
11/05/2022 17:00	15894000	0.783	172.713	9.367	1006.973	
11/05/2022 18:00	15897600	0.778	173.269	9.367	1007.333	
11/05/2022 19:00	15901200	0.788	172.278	9.367	1008.553	
11/05/2022 20:00	15904800	0.783	172.729	9.367	1008.789	
11/05/2022 21:00	15908400	0.776	173.46	9.367	1009.088	
11/05/2022 22:00	15912000	0.774	173.669	9.422	1010.264	
11/05/2022 23:00	15915600	0.782	172.823	9.367	1010.527	
12/05/2022 00:00	15919200	0.786	172.493	9.422	1011.326	
12/05/2022 01:00	15922800	0.782	172.866	9.367	1011.743	
12/05/2022 02:00	15926400	0.785	172.535	9.367	1012.188	
12/05/2022 03:00	15930000	0.79	172.087	9.422	1012.418	
12/05/2022 04:00	15933600	0.787	172.319	9.367	1012.289	
12/05/2022 05:00	15937200	0.783	172.731	9.367	1011.763	
12/05/2022 06:00	15940800	0.783	172.766	9.422	1011.854	
12/05/2022 07:00	15944400	0.79	172.017	9.367	1012.363	
12/05/2022 08:00	15948000	0.787	172.395	9.422	1012.11	
12/05/2022 09:00	15951600	0.793	171.767	9.422	1012.624	
12/05/2022 10:00	15955200	0.791	171.988	9.422	1012.288	
12/05/2022 11:00	15958800	0.796	171.419	9.422	1012.399	
12/05/2022 12:00	15962400	0.789	172.127	9.422	1011.577	
12/05/2022 13:00	15966000	0.788	172.208	9.422	1011.382	
12/05/2022 14:00	15969600	0.795	171.536	9.422	1011.596	
12/05/2022 15:00	15973200	0.803	170.807	9.422	1011.18	
12/05/2022 16:00	15976800	0.794	171.629	9.477	1011.056	
12/05/2022 17:00	15980400	0.788	172.251	9.422	1010.881	
12/05/2022 18:00	15984000	0.789	172.141	9.422	1010.304	
12/05/2022 19:00	15987600	0.806	170.446	9.422	1010.855	
12/05/2022 20:00	15991200	0.797	171.326	9.422	1010.432	
12/05/2022 21:00	15994800	0.799	171.202	9.477	1011.14	
12/05/2022 22:00	15998400	0.795	171.593	9.477	1010.978	
12/05/2022 23:00	16002000	0.795	171.573	9.422	1011.33	
13/05/2022 00:00	16005600	0.803	170.752	9.422	1011.922	
13/05/2022 01:00	16009200	0.804	170.711	9.422	1011.161	
13/05/2022 02:00	16012800	0.798	171.298	9.422	1011.032	
13/05/2022 03:00	16016400	0.803	170.733	9.477	1010.922	
13/05/2022 04:00	16020000	0.799	171.138	9.477	1010.631	
13/05/2022 05:00	16023600	0.796	171.468	9.477	1010.302	
13/05/2022 06:00	16027200	0.812	169.905	9.477	1010.834	
13/05/2022 07:00	16030800	0.808	170.247	9.422	1010.71	
13/05/2022 08:00	16034400	0.814	169.701	9.477	1011.038	

WTP-BH087						
Date and Time	Elapsed Time (Seconds)	Corrected Level Depth To Water (mbgl)	Corrected Pressure (mBar)	Temperature (C)	Barometric Pressure (mBar)	Manual Dip Reading (mbgl)
13/05/2022 09:00	16038000	0.803	170.773	9.477	1011.111	
13/05/2022 10:00	16041600	0.809	170.161	9.477	1011.494	
13/05/2022 11:00	16045200	0.814	169.743	9.477	1012.256	
13/05/2022 12:00	16048800	0.811	169.951	9.477	1012.506	
13/05/2022 13:00	16052400	0.821	169.004	9.477	1013.566	
13/05/2022 14:00	16056000	0.82	169.134	9.477	1013.437	
13/05/2022 15:00	16059600	0.822	168.943	9.477	1013.742	
13/05/2022 16:00	16063200	0.824	168.701	9.477	1013.526	
13/05/2022 17:00	16066800	0.823	168.838	9.477	1014.191	
13/05/2022 18:00	16070400	0.828	168.312	9.477	1014.373	
13/05/2022 19:00	16074000	0.83	168.09	9.477	1014.252	
13/05/2022 20:00	16077600	0.824	168.706	9.531	1014.448	
13/05/2022 21:00	16081200	0.816	169.471	9.477	1014.129	
13/05/2022 22:00	16084800	0.833	167.812	9.477	1014.644	
13/05/2022 23:00	16088400	0.823	168.818	9.477	1014.783	
14/05/2022 00:00	16092000	0.823	168.819	9.477	1014.553	
14/05/2022 01:00	16095600	0.828	168.337	9.531	1014.703	
14/05/2022 02:00	16099200	0.823	168.817	9.477	1014.555	
14/05/2022 03:00	16102800	0.827	168.39	9.477	1015.211	
14/05/2022 04:00	16106400	0.825	168.619	9.531	1014.421	
14/05/2022 05:00	16110000	0.829	168.206	9.477	1014.594	
14/05/2022 06:00	16113600	0.831	168.083	9.477	1014.717	
14/05/2022 07:00	16117200	0.84	167.165	9.477	1014.948	
14/05/2022 08:00	16120800	0.828	168.292	9.477	1015.653	
14/05/2022 09:00	16124400	0.841	167.091	9.531	1015.719	
14/05/2022 10:00	16128000	0.829	168.251	9.531	1015.59	
14/05/2022 11:00	16131600	0.836	167.536	9.477	1015.951	
14/05/2022 12:00	16135200	0.849	166.281	9.531	1015.728	
14/05/2022 13:00	16138800	0.845	166.706	9.531	1015.647	
14/05/2022 14:00	16142400	0.842	166.926	9.531	1015.312	
14/05/2022 15:00	16146000	0.852	165.966	9.531	1015.357	
14/05/2022 16:00	16149600	0.851	166.108	9.531	1014.871	
14/05/2022 17:00	16153200	0.849	166.269	9.531	1014.367	
14/05/2022 18:00	16156800	0.849	166.235	9.531	1013.486	
14/05/2022 19:00	16160400	0.861	165.126	9.531	1013.106	
14/05/2022 20:00	16164000	0.85	166.193	9.531	1012.498	
14/05/2022 21:00	16167600	0.847	166.456	9.586	1012.475	
14/05/2022 22:00	16171200	0.846	166.566	9.531	1012.238	
14/05/2022 23:00	16174800	0.85	166.222	9.531	1012.353	
15/05/2022 00:00	16178400	0.849	166.255	9.531	1011.978	
15/05/2022 01:00	16182000	0.85	166.174	9.531	1011.83	
15/05/2022 02:00	16185600	0.854	165.787	9.531	1010.957	
15/05/2022 03:00	16189200	0.847	166.517	9.531	1010.685	
15/05/2022 04:00	16192800	0.861	165.083	9.586	1010.642	
15/05/2022 05:00	16196400	0.861	165.08	9.531	1010.748	

WTP-BH087						
Date and Time	Elapsed Time (Seconds)	Corrected Level Depth To Water (mbgl)	Corrected Pressure (mBar)	Temperature (C)	Barometric Pressure (mBar)	Manual Dip Reading (mbgl)
15/05/2022 06:00	16200000	0.862	165.017	9.531	1009.553	
15/05/2022 07:00	16203600	0.869	164.277	9.531	1009.834	
15/05/2022 08:00	16207200	0.862	164.996	9.586	1009.584	
15/05/2022 09:00	16210800	0.865	164.702	9.586	1009.535	
15/05/2022 10:00	16214400	0.878	163.452	9.531	1009.744	
15/05/2022 11:00	16218000	0.867	164.539	9.586	1008.553	
15/05/2022 12:00	16221600	0.864	164.762	9.586	1006.842	
15/05/2022 13:00	16225200	0.875	163.724	9.586	1007.881	
15/05/2022 14:00	16228800	0.869	164.327	9.531	1006.235	
15/05/2022 15:00	16232400	0.871	164.14	9.586	1005.404	
15/05/2022 16:00	16236000	0.875	163.766	9.586	1004.862	
15/05/2022 17:00	16239600	0.871	164.152	9.586	1003.903	
15/05/2022 18:00	16243200	0.868	164.435	9.586	1003.163	
15/05/2022 19:00	16246800	0.876	163.621	9.586	1002.374	
15/05/2022 20:00	16250400	0.875	163.702	9.586	1001.95	
15/05/2022 21:00	16254000	0.87	164.251	9.586	1001.629	
15/05/2022 22:00	16257600	0.866	164.647	9.586	1001.004	
15/05/2022 23:00	16261200	0.866	164.589	9.586	1000.719	
16/05/2022 00:00	16264800	0.872	164.068	9.586	1000.667	
16/05/2022 01:00	16268400	0.875	163.718	9.586	1000.445	
16/05/2022 02:00	16272000	0.881	163.168	9.586	999.621	
16/05/2022 03:00	16275600	0.885	162.793	9.586	999.997	
16/05/2022 04:00	16279200	0.878	163.433	9.586	998.783	
16/05/2022 05:00	16282800	0.878	163.416	9.586	998.572	
16/05/2022 06:00	16286400	0.883	162.986	9.586	998.887	
16/05/2022 07:00	16290000	0.886	162.62	9.586	999.253	
16/05/2022 08:00	16293600	0.895	161.733	9.586	1000.026	
16/05/2022 09:00	16297200	0.882	163.086	9.641	1000.286	
16/05/2022 10:00	16300800	0.888	162.407	9.586	1001.184	
16/05/2022 11:00	16304400	0.891	162.172	9.586	1001.075	
16/05/2022 12:00	16308000	0.893	161.991	9.586	1001.714	
16/05/2022 13:00	16311600	0.903	160.991	9.641	1002.382	
16/05/2022 14:00	16315200	0.894	161.902	9.641	1002.272	
16/05/2022 15:00	16318800	0.883	162.939	9.641	1002.494	
16/05/2022 16:00	16322400	0.91	160.34	9.586	1003.136	
16/05/2022 17:00	16326000	0.907	160.58	9.641	1003.25	
16/05/2022 18:00	16329600	0.914	159.897	9.586	1003.808	
16/05/2022 19:00	16333200	0.913	160.05	9.641	1004.01	
16/05/2022 20:00	16336800	0.914	159.866	9.586	1003.724	
16/05/2022 21:00	16340400	0.905	160.806	9.586	1003.586	
16/05/2022 22:00	16344000	0.906	160.726	9.586	1004.239	
16/05/2022 23:00	16347600	0.901	161.215	9.641	1003.074	
17/05/2022 00:00	16351200	0.904	160.85	9.586	1002.74	
17/05/2022 01:00	16354800	0.902	161.082	9.641	1002.176	
17/05/2022 02:00	16358400	0.913	160.008	9.641	1001.419	

WTP-BH087						
Date and Time	Elapsed Time (Seconds)	Corrected Level Depth To Water (mbgl)	Corrected Pressure (mBar)	Temperature (C)	Barometric Pressure (mBar)	Manual Dip Reading (mbgl)
17/05/2022 03:00	16362000	0.903	160.984	9.641	1001.13	
17/05/2022 04:00	16365600	0.911	160.209	9.641	1000.874	
17/05/2022 05:00	16369200	0.908	160.513	9.641	1000.914	
17/05/2022 06:00	16372800	0.9	161.249	9.641	1001.437	
17/05/2022 07:00	16376400	0.908	160.473	9.641	1002.556	
17/05/2022 08:00	16380000	0.904	160.874	9.641	1003.186	
17/05/2022 09:00	16383600	0.904	160.904	9.641	1003.728	
17/05/2022 10:00	16387200	0.915	159.834	9.641	1004.569	
17/05/2022 11:00	16390800	0.9	161.301	9.641	1004.591	
17/05/2022 12:00	16394400	0.91	160.297	9.641	1003.877	
17/05/2022 13:00	16398000	0.906	160.701	9.641	1003.931	
17/05/2022 14:00	16401600	0.897	161.59	9.641	1003.5	
17/05/2022 15:00	16405200	0.907	160.577	9.641	1004.055	
17/05/2022 16:00	16408800	0.911	160.202	9.641	1003.171	
17/05/2022 17:00	16412400	0.905	160.825	9.641	1003.12	
17/05/2022 18:00	16416000	0.909	160.435	9.641	1002.709	
17/05/2022 19:00	16419600	0.913	160.051	9.641	1002.52	
17/05/2022 20:00	16423200	0.913	159.957	9.695	1001.71	
17/05/2022 21:00	16426800	0.905	160.756	9.641	1001.472	
17/05/2022 22:00	16430400	0.909	160.349	9.695	1001.776	
17/05/2022 23:00	16434000	0.912	160.059	9.641	1002.054	
18/05/2022 00:00	16437600	0.902	161.057	9.641	1002.659	
18/05/2022 01:00	16441200	0.906	160.713	9.641	1003.804	
18/05/2022 02:00	16444800	0.912	160.074	9.641	1004.33	
18/05/2022 03:00	16448400	0.903	160.994	9.641	1004.897	
18/05/2022 04:00	16452000	0.901	161.227	9.695	1005.134	
18/05/2022 05:00	16455600	0.906	160.72	9.695	1005.641	
18/05/2022 06:00	16459200	0.901	161.215	9.695	1005.718	
18/05/2022 07:00	16462800	0.907	160.549	9.695	1007.071	
18/05/2022 08:00	16466400	0.901	161.131	9.695	1006.947	
18/05/2022 09:00	16470000	0.898	161.445	9.695	1006.976	
18/05/2022 10:00	16473600	0.906	160.684	9.695	1006.02	
18/05/2022 11:00	16477200	0.908	160.46	9.641	1005.775	
18/05/2022 12:00	16480800	0.899	161.391	9.695	1004.97	
18/05/2022 13:00	16484400	0.903	160.948	9.695	1004.496	
18/05/2022 14:00	16488000	0.913	159.986	9.695	1003.741	
18/05/2022 15:00	16491600	0.907	160.561	9.695	1002.709	
18/05/2022 16:00	16495200	0.905	160.765	9.695	1002.046	
18/05/2022 17:00	16498800	0.9	161.307	9.695	1000.818	
18/05/2022 18:00	16502400	0.899	161.358	9.695	1001.224	
18/05/2022 19:00	16506000	0.875	163.679	9.695	1001.651	
18/05/2022 20:00	16509600	0.852	166.018	9.695	1001.487	
18/05/2022 21:00	16513200	0.856	165.607	9.695	1002.585	
18/05/2022 22:00	16516800	0.841	167.074	9.695	1004.324	
18/05/2022 23:00	16520400	0.836	167.541	9.695	1006.375	

WTP-BH087						
Date and Time	Elapsed Time (Seconds)	Corrected Level Depth To Water (mbgl)	Corrected Pressure (mBar)	Temperature (C)	Barometric Pressure (mBar)	Manual Dip Reading (mbgl)
19/05/2022 00:00	16524000	0.828	168.334	9.695	1006.613	
19/05/2022 01:00	16527600	0.815	169.557	9.695	1006.992	
19/05/2022 02:00	16531200	0.81	170.06	9.695	1006.718	
19/05/2022 03:00	16534800	0.817	169.37	9.695	1007.637	
19/05/2022 04:00	16538400	0.809	170.147	9.695	1008.234	
19/05/2022 05:00	16542000	0.826	168.541	9.695	1009.153	
19/05/2022 06:00	16545600	0.814	169.701	9.695	1009.252	
19/05/2022 07:00	16549200	0.801	170.958	9.695	1009.025	
19/05/2022 08:00	16552800	0.799	171.162	9.695	1009.394	
19/05/2022 09:00	16556400	0.801	171.005	9.695	1009.894	
19/05/2022 10:00	16560000	0.793	171.787	9.695	1009.57	
19/05/2022 11:00	16563600	0.801	170.954	9.695	1009.831	
19/05/2022 12:00	16567200	0.796	171.502	9.75	1009.866	
19/05/2022 13:00	16570800	0.807	170.416	9.75	1009.693	
19/05/2022 14:00	16574400	0.806	170.465	9.695	1009.862	
19/05/2022 15:00	16578000	0.807	170.369	9.695	1010.072	
19/05/2022 16:00	16581600	0.805	170.555	9.75	1009.897	
19/05/2022 17:00	16585200	0.818	169.312	9.75	1010.225	
19/05/2022 18:00	16588800	0.803	170.792	9.75	1009.89	
19/05/2022 19:00	16592400	0.806	170.452	9.75	1010.001	
19/05/2022 20:00	16596000	0.807	170.433	9.75	1010.019	
19/05/2022 21:00	16599600	0.804	170.693	9.75	1009.874	
19/05/2022 22:00	16603200	0.817	169.392	9.75	1010.488	
19/05/2022 23:00	16606800	0.802	170.876	9.75	1009.576	
20/05/2022 00:00	16610400	0.811	170.025	9.75	1009.512	
20/05/2022 01:00	16614000	0.807	170.386	9.75	1009.265	
20/05/2022 02:00	16617600	0.812	169.912	9.75	1009.167	
20/05/2022 03:00	16621200	0.804	170.667	9.75	1007.84	
20/05/2022 04:00	16624800	0.807	170.432	9.75	1007.502	
20/05/2022 05:00	16628400	0.815	169.632	9.75	1007.272	
20/05/2022 06:00	16632000	0.812	169.942	9.75	1006.847	
20/05/2022 07:00	16635600	0.801	170.954	9.75	1006.637	
20/05/2022 08:00	16639200	0.815	169.578	9.75	1006.868	
20/05/2022 09:00	16642800	0.822	168.889	9.75	1006.984	
20/05/2022 10:00	16646400	0.813	169.796	9.75	1006.306	
20/05/2022 11:00	16650000	0.811	169.988	9.75	1007.03	0.69

APPENDIX 3K
DRAWINGS

Exploration Location Layout	P21060-SI-A
Exploration drawings	P21060-SI-01 to P21060-SI-01

JOB NAME:

WSP Contract 1
Water Treatment Plant

Sheet Title:

LOCATION PLAN

JOB NUMBER:

P21060

DRAWING NUMBER:

P21060-SI-0

DRAWN BY:

Gary Curtin

DATE:

16/11/2021

SCALE:

1:2500 ON A1

APPROVED:

GH

REVISION:

D03

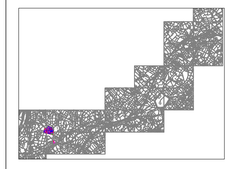

Priority Geotechnical Site

pgl priority geotechnical

WTP-BH022
WTP-BH023
WTP-TP018
WTP-TP019
WTP-BH041
WTP-TP033
WTP-BH042
WTP-BH021
WTP-BH021A
WTP-DS017
WTP-TP05
WTP-BH024
WTP-DS018
WTP-BH062
WTP-BH026
WTP-TP017
WTP-BH020
WTP-BH025
WTP-TP016
WTP-TP020
WTP-DS016
WTP-TP032
WTP-BH043
WTP-TP052
WTP-BH044
WTP-TP001
WTP-BH040
WTP-TP050
WTP-BH027
WTP-BH027A
WTP-BH045
WTP-BH028
WTP-TP048
WTP-DS001
WTP-TP015
WTP-BH018
WTP-TP053
WTP-BH061
WTP-TP053A
WTP-TP049
WTP-BH067
WTP-TP002
WTP-TP034
WTP-TP053B
WTP-DS019
WTP-TP021
WTP-BH048A
WTP-BH048B
WTP-DS002
WTP-DS002A
WTP-BH048
WTP-TP066
WTP-DS015
WTP-TP031
WTP-TP004
WTP-BH046
WTP-DS020
WTP-TP054
WTP-TP003
WTP-TP014
WTP-BH039
WTP-BH080
WTP-BH017
WTP-BH002
WTP-DS003
WTP-TP013
WTP-BH029
WTP-TP047
WTP-BH060
WTP-BH081
WTP-BH030
WTP-BH038
WTP-BH079A
WTP-BH079
WTP-TP069
WTP-TP035
WTP-BH047
WTP-TP055
WTP-DS031
WTP-TP070
WTP-BH003
WTP-TP023
WTP-BH016
WTP-TP022
WTP-TP046
WTP-TP056
WTP-TP005
WTP-DS021
WTP-BH005
WTP-DS004
WTP-TP036
WTP-BH077
WTP-DS014
WTP-TP030
WTP-BH049
WTP-BH037
WTP-TP057
WTP-BH082
WTP-BH006
WTP-BH076
WTP-TP071
WTP-DS006
WTP-DS005
WTP-DS022
WTP-BH059
WTP-BH063
WTP-BH083
WTP-TP012
WTP-TP024
WTP-BH031
WTP-TP058
WTP-BH050
WTP-TP045
WTP-TP072
WTP-BH007
WTP-BH032
WTP-BH064
WTP-BH074
WTP-BH007A
WTP-BH007B
WTP-BH058
WTP-BH075
WTP-BH008
WTP-TP037
WTP-BH073
WTP-TP081
WTP-BH065
WTP-TP006
WTP-DS008
WTP-DS008A
WTP-TP044
WTP-BH065A
WTP-BH066
WTP-BH084
WTP-BH052
WTP-TP059
WTP-TP080
WTP-TP082
WTP-DS007
WTP-BH014
WTP-TP027
WTP-TP027A
WTP-DS013
WTP-TP029
WTP-DS023
WTP-BH072
WTP-BH009
WTP-BH051
WTP-TP060
WTP-DS009
WTP-TP011
WTP-TP025
WTP-BH036
WTP-BH068
WTP-BH010
WTP-DS024
WTP-TP083
WTP-BH057
WTP-TP043
WTP-TP073
WTP-TP007
WTP-DS010
WTP-BH034
WTP-BH053
WTP-BH085
WTP-TP010
WTP-TP042
WTP-TP061
WTP-TP065
WTP-DS028
WTP-TP074
WTP-BH013A
WTP-TP084
WTP-BH013
WTP-TP008
WTP-BH012
WTP-TP026
WTP-TP038
WTP-DS032
WTP-DS033
WTP-DS011
WTP-DS025
WTP-TP009
WTP-BH035A
WTP-TP041
WTP-BH056
WTP-BH069
WTP-TP075A
WTP-TP075
WTP-BH086
WTP-BH035
WTP-TP028
WTP-TP062
WTP-TP039
WTP-TP064
WTP-TP064A
WTP-TP077
WTP-DS012
WTP-BH054
WTP-BH054A
WTP-BH055
WTP-TP086
WTP-TP079
WTP-DS026
WTP-TP040
WTP-BH070
WTP-DS029
WTP-DS027
WTP-TP076
WTP-TP085
WTP-INF001
WTP-TP063
WTP-DS034
WTP-DS030
WTP-BH087
WTP-TP078
WTP-INF002
WTP-DS035
WTP-TP087
Open Well
Open Well
Open Well

N

JOB NAME:
WSP Contract 1
Water Treatment Plant

Sheet Title:
LOCATION PLAN

JOB NUMBER:
P21060

DRAWING NUMBER:
P21060-SI-01

DRAWN BY:
Gary Curtin

DATE:
16/11/2021

SCALE:
1:1000 ON A1

APPROVED:
GH

REVISION:
D03

KEY:
WTP-TP000 Denotes Trial Pit location
WTP-BH000 Denotes Borehole location
WTP-DS000 Denotes Dynamic Sample location
WTP-INFO0 Denotes Infiltration Test location

Priority Geotechnical Site
Site Location
54°
52°
0°
3°
6°

pgl priority geotechnical

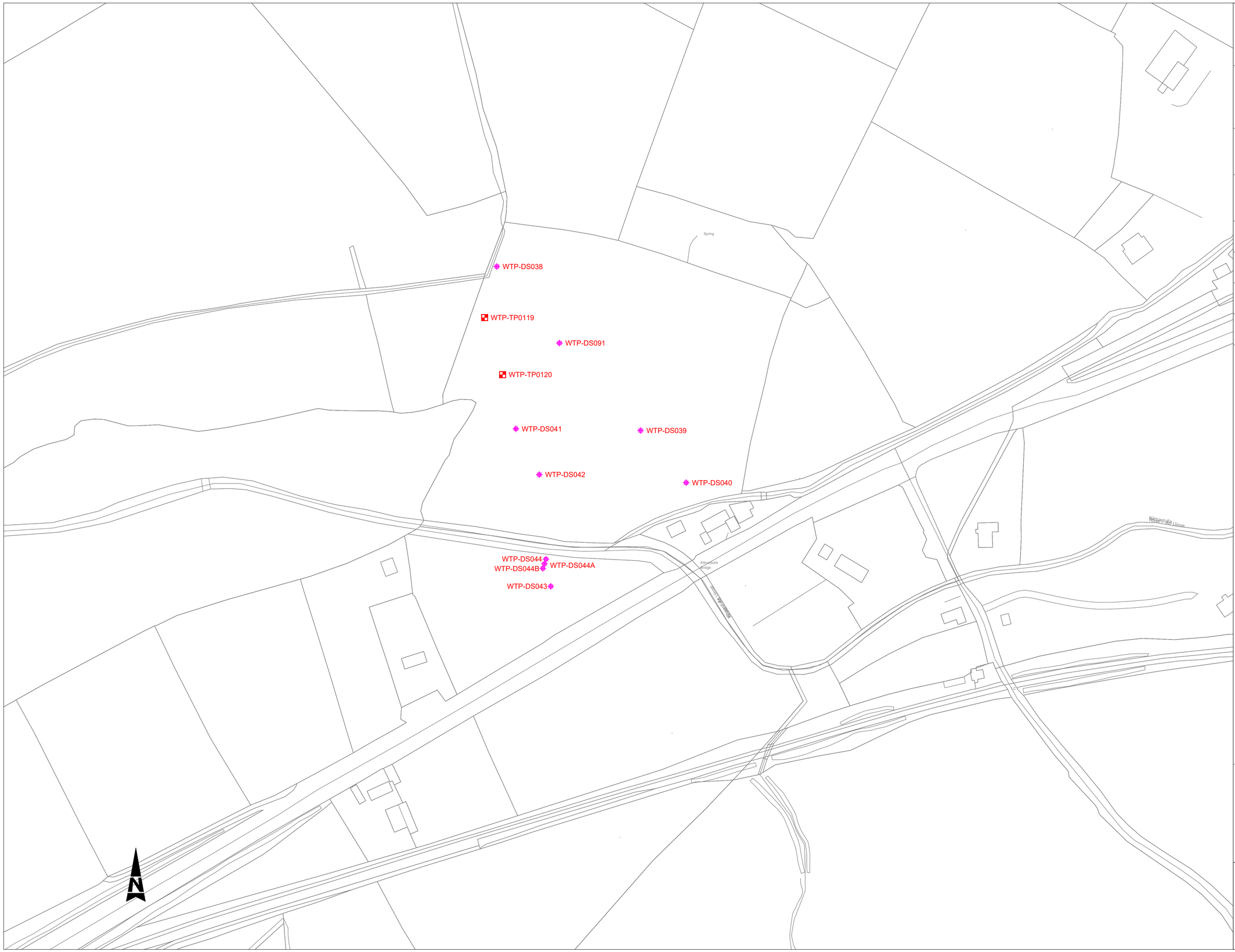

JOB NAME:

WSP Contract 1
Water Treatment Plant

Sheet Title:

LOCATION PLAN

JOB NUMBER:

P21060

DRAWING NUMBER:

P21060-SI-02

DRAWN BY:

Gary Curtin

DATE:

16/11/2021

SCALE:

1:1000 ON A1

APPROVED:

GH

REVISION:

D03

KEY:

- WTP-TP000 Denotes Trial Pit location
- WTP-BH000 Denotes Borehole location
- WTP-DS000 Denotes Dynamic Sample location
- WTP-INFO0 Denotes Infiltration Test location

Priority Geotechnical Site

pgl priority geotechnical